



REGISTRAR OF REGULATIONS

11 OCT 19 PM 12: 13

## COMMONWEALTH of VIRGINIA

*Department of Health*  
**DIVISION OF SHELLFISH SANITATION**  
109 Governor Street, Room 614-B  
Richmond, VA 23219

Ph: 804-864-7487  
Fax: 804-864-7481

### NOTICE AND DESCRIPTION OF SHELLFISH AREA CONDEMNATION NUMBER 007-028, NORTHWEST AND WEST YEOCOMICO RIVERS

**EFFECTIVE 31 OCTOBER 2011**

Pursuant to Title 28.2, Chapter 8, §§28.2-803 through 28.2-808, §32.1-20, and §2.2-4002, B.16 of the *Code of Virginia*:

1. The "Notice and Description of Shellfish Area Condemnation Number 007-028, Yeocomico River," effective 1 November 2010, is cancelled effective 31 October 2011.
2. Condemned Shellfish Area Number 007-028, shown as Sections A through D, is hereby established effective 31 October 2011. It shall be unlawful for any person, firm, or corporation to take shellfish from these areas for any purpose, except by permit granted by the Marine Resources Commission, as provided in Section 28.2-810 of the *Code of Virginia*. The boundaries of these sections are shown on the map titled "Yeocomico River, Condemned Shellfish Area Number 007-028, 31 October 2011" which is part of this notice.
3. Seasonally Condemned Shellfish Area Number 007-028 shown at Sections M1 and M2 is hereby established effective 31 October 2011, and shall remain in force annually thereafter for the period beginning the first day of April through the last day of October until rescinded. It shall be unlawful for any person, firm or corporation to take shellfish from these areas during such period for any purpose, except by permit granted by the Marine Resources Commission, as provided in § 28.2-810 of the *Code of Virginia*. The boundaries of these sections are shown on the map titled "Yeocomico River, Condemned Shellfish Area Number 007-028, 31 October 2011" which is part of this notice.
4. The Department of Health will receive, consider and respond to petitions by any interested person at any time with respect to reconsideration or revision of this order.

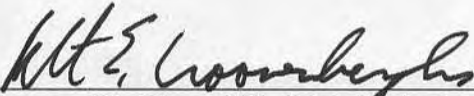
#### **BOUNDARIES OF CONDEMNED AREA NUMBER 007-028**


- A. The condemned area shall include that portion of Northwest Yeocomico River (Shannon Branch) and its tributaries upstream of a line drawn between latitude / longitude map coordinate (38°03'21.8", -76°33'30.7") and map coordinate (38°03'23.5", -76°33'26.7").



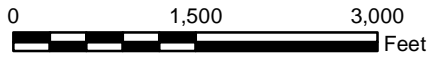
www.vdh.virginia.gov/shellfish


- B. The condemned area shall include all of both Kinsale Branch and Hampton Hall Branch and their tributaries upstream of a line drawn between latitude / longitude map coordinate (38°01'43.2",-76°34'10.3") and map coordinate (38°01'33.3",-76°34'15.7").
- C. The condemned area shall include all of Long Cove and its tributaries upstream of a line drawn between latitude / longitude map coordinate (38°01'46.7",-76°33'51.3") and map coordinate (38°01'43.6",-76°33'57.0").
- D. The condemned area shall include all of the unnamed tributary of the West Yeocomico River inland of a line drawn from latitude / longitude map coordinate (38°01'45.2", -76°32'58.4") to map coordinate (38°01'44.6",-76°33'25.9").
- M1. The seasonally condemned area shall include that portion of Northwest Yeocomico River (Shannon Branch) inland of a line drawn from latitude / longitude map coordinate (38°02'49.7",-76°33'06.5"), map coordinate (38°02'46.6",-76°33'09.8"), and map coordinate (38°02'27.2",-76°32'50.0").
- M2. The seasonally condemned area shall include that portion of White Point Creek and the Northwest Yeocomico River (Shannon Branch) inland of a line drawn from latitude / longitude map coordinate (38°02'35.9",-76°33'30.8") and map coordinate (38°02'28.1", -76°33'02.9").


Recommended by:   
Director, Division of Shellfish Sanitation

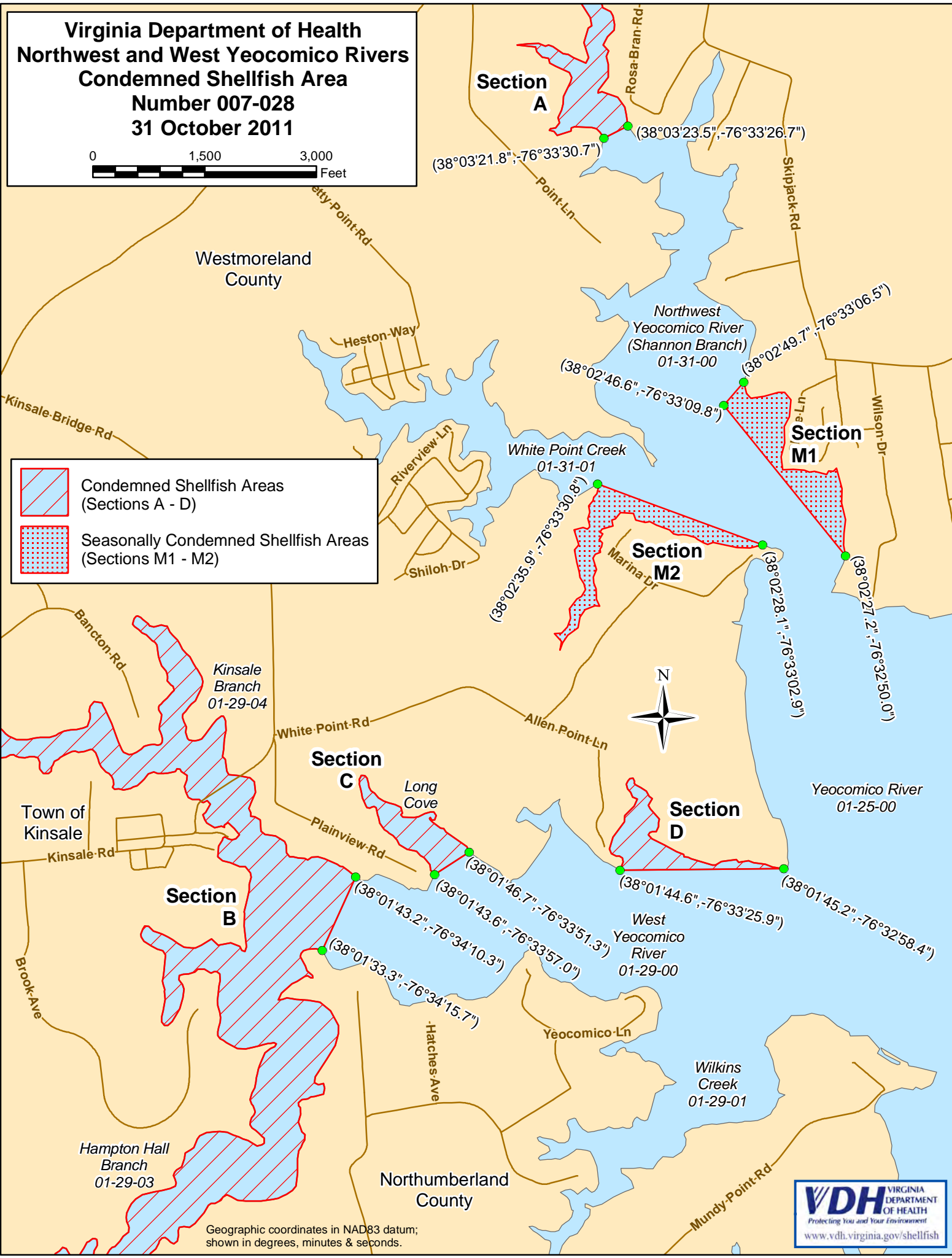
Ordered by:  10/17/11  
State Health Commissioner Date

**Virginia Department of Health  
Northwest and West Yeocomo Rivers  
Condemned Shellfish Area  
Number 007-028  
31 October 2011**



 Condemned Shellfish Areas  
(Sections A - D)

 Seasonally Condemned Shellfish Areas  
(Sections M1 - M2)



Geographic coordinates in NAD83 datum;  
shown in degrees, minutes & seconds.