



REGISTRAR OF REGULATIONS

11 DEC -7 PM 1:35

## COMMONWEALTH of VIRGINIA

Department of Health  
DIVISION OF SHELLFISH SANITATION  
109 Governor Street, Room 614-B  
Richmond, VA 23219

Ph: 804-864-7487  
Fax: 804-864-7481

### NOTICE AND DESCRIPTION OF SHELLFISH AREA CONDEMNATION NUMBER 016-024, DYMER CREEK

**EFFECTIVE 20 DECEMBER 2011**

Pursuant to Title 28.2, Chapter 8, §§28.2-803 through 28.2-808, §32.1-20, and §2.2-4002, B.16 of the *Code of Virginia*.

1. The "Notice and Description of Shellfish Area Condemnation Number 016-024, Dymmer Creek," effective 21 December 2010, is cancelled effective 20 December 2011.
2. Condemned Shellfish Area Number 016-024, shown as Sections A through E, is hereby established, effective 20 December 2011. It shall be unlawful for any person, firm, or corporation to take shellfish from these areas for any purpose, except by permit granted by the Marine Resources Commission, as provided in Section 28.2-810 of the *Code of Virginia*. The boundaries of these areas are shown on the map titled "Dymmer Creek, Condemned Shellfish Area Number 016-024, 20 December 2011" which is part of this notice.
3. The Department of Health will receive, consider and respond to petitions by any interested person at any time with respect to reconsideration or revision of this order.

#### **BOUNDARIES OF CONDEMNED AREA NUMBER 016-024**

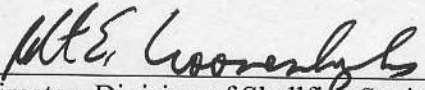
- A. The condemned area shall include that portion of Dymmer Creek and its tributaries upstream of a line drawn between latitude / longitude map coordinate (37°40'29.7", -76°21'18.2") and map coordinate (37°40'30.1", -76°21'24.6").
- B. The condemned area shall include all of Chases Cove and its tributaries upstream of a line drawn between latitude / longitude map coordinate (37°40'22.3", -76°21'29.2") and map coordinate (37°40'20.7", -76°21'29.0").
- C. The condemned area shall include all of an unnamed tributary of Dymmer Creek upstream of a line drawn between latitude / longitude map coordinate (37°40'18.9", -76°21'23.6") and map coordinate (37°40'18.4", -76°21'20.6").
- D. The condemned area shall include that portion of Georges Cove and its tributaries upstream of a line drawn between latitude / longitude map coordinate (37°39'54.3", -76°21'06.1") and map coordinate (37°39'55.3", -76°20'59.0").




Protecting You and Your Environment  
[www.vdh.virginia.gov/shellfish](http://www.vdh.virginia.gov/shellfish)

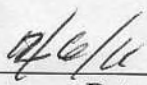
- E. The condemned area shall include all of Johnson Creek and its tributaries upstream of a line drawn between latitude / longitude map coordinate (37°40'26.5", -76°21'09.3") and map coordinate (37°40'23.4", -76°20'57.8").

Recommended by:

  
\_\_\_\_\_  
Director, Division of Shellfish Sanitation

Ordered by:

  
\_\_\_\_\_  
State Health Commissioner

  
\_\_\_\_\_  
Date

