



REGISTRAR OF REGULATIONS

11 DEC -7 PM 1:35

COMMONWEALTH of VIRGINIA

Department of Health
DIVISION OF SHELLFISH SANITATION
109 Governor Street, Room 614-B
Richmond, VA 23219

Ph: 804-864-7487
Fax: 804-864-7481

NOTICE AND DESCRIPTION OF SHELLFISH AREA CONDEMNATION NUMBER 016-133, TABBS CREEK

EFFECTIVE 20 DECEMBER 2011


Pursuant to Title 28.2, Chapter 8, §§28.2-803 through 28.2-808, §32.1-20, and §2.2-4002, B.16 of the *Code of Virginia*:

1. The "Notice and Description of Shellfish Area Condemnation Number 016-133, Tabbs Creek," effective 23 December 2009, is cancelled effective 20 December 2011.
2. Condemned Shellfish Area Number 016-133, shown as Section A, is hereby established, effective 20 December 2011. It shall be unlawful for any person, firm, or corporation to take shellfish from this area for any purpose, except by permit granted by the Marine Resources Commission, as provided in Section 28.2-810 of the *Code of Virginia*. The boundaries of this area are shown on the map titled "Tabbs Creek, Condemned Shellfish Area Number 016-133, 20 December 2011" which is a part of this notice.
3. The Department of Health will receive, consider and respond to petitions by any interested person at any time with respect to reconsideration or revision of this order.

BOUNDARIES OF CONDEMNED AREA NUMBER 016-133



- A. The condemned area shall include that portion of Tabbs Creek and its tributaries upstream of a line drawn between latitude/longitude map coordinate (37°39'10.2", -76°21'08.5") and map coordinate (37°39'05.6", -76°21'14.5").

Recommended by:



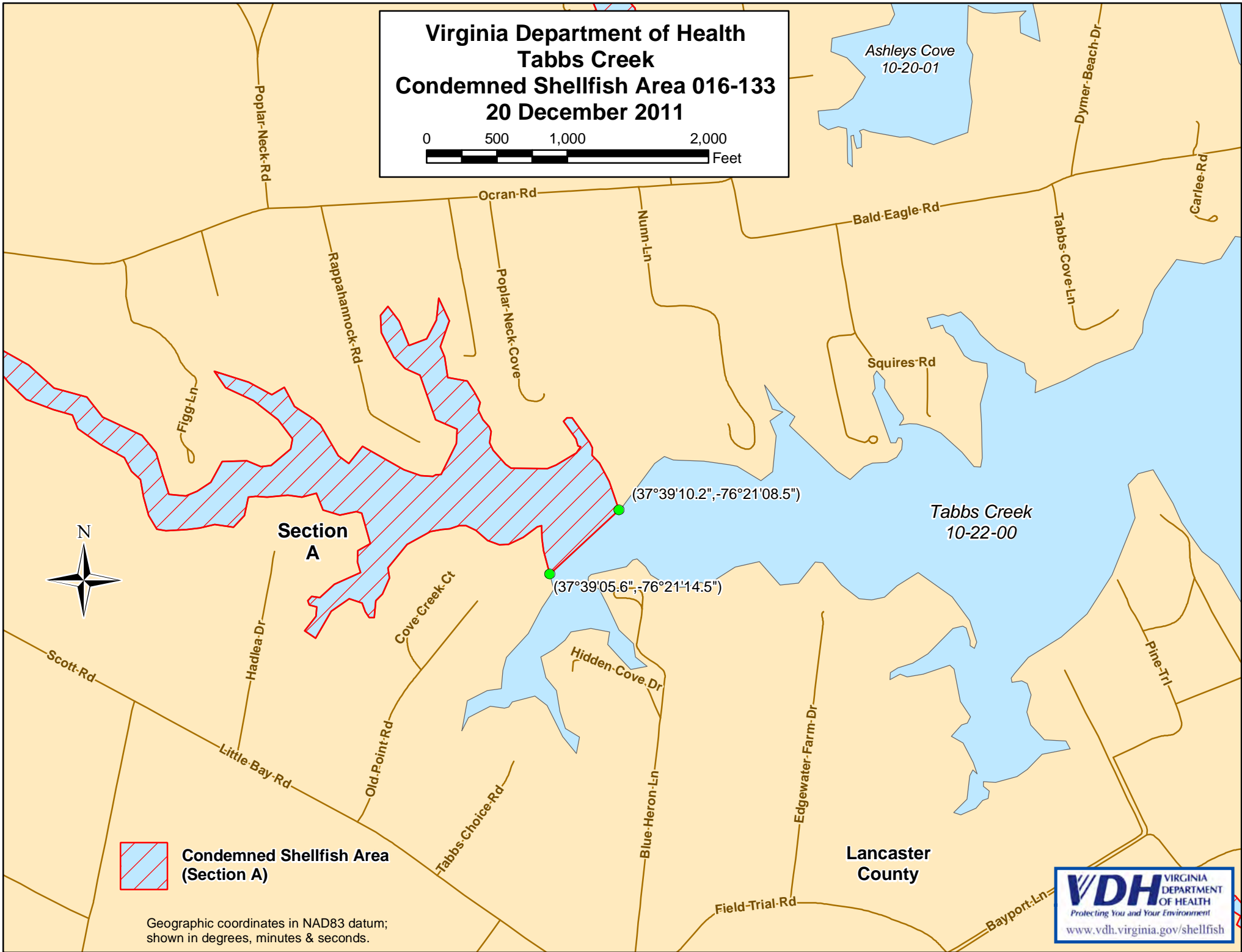
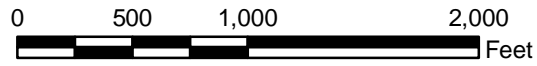
Director, Division of Shellfish Sanitation


Ordered by:

State Health Commissioner Date

Virginia Department of Health
Tabbs Creek
Condemned Shellfish Area 016-133
20 December 2011



 **Condemned Shellfish Area (Section A)**

Geographic coordinates in NAD83 datum; shown in degrees, minutes & seconds.