



REGISTRAR OF REGULATIONS

11 OCT 13 PM 11:41

COMMONWEALTH of VIRGINIA

Department of Health
DIVISION OF SHELLFISH SANITATION
109 Governor Street, Room 614-B
Richmond, VA 23219

Ph: 804-864-7487
Fax: 804-864-7481

NOTICE AND DESCRIPTION OF SHELLFISH AREA CONDEMNATION NUMBER 021-132, WESTERN BRANCH OF CORROTOMAN RIVER

EFFECTIVE 26 OCTOBER 2011

Pursuant to Title 28.2, Chapter 8, §§28.2-803 through 28.2-808, §2.1-20, and §2.2-4002, B.16 of the *Code of Virginia*:


1. The "Notice and Description of Shellfish Area Condemnation Number 021-132, Western Branch of Corrotoman River," effective 8 November 2010, is cancelled effective 26 October 2011.
2. Condemned Shellfish Area Number 021-132, shown as Sections A through E, is established effective 26 October 2011. It shall be unlawful for any person, firm, or corporation to take shellfish from these areas for any purpose, except by permit granted by the Marine Resources Commission, as provided in Section 28.2-810 of the *Code of Virginia*. The boundaries of these areas are shown on the map titled "Western Branch of Corrotoman River, Condemned Shellfish Area Number 021-132, 26 October 2011" which is part of this notice.
3. Seasonally Condemned Shellfish Area Number 021-132, shown as Section M1, is hereby established effective 26 October 2011, and shall remain in force annually thereafter for the period beginning the first day of April through the last day of October until rescinded. It shall be unlawful for any person, firm, or corporation to take shellfish from this area during such period for any purpose, except by permit granted by the Marine Resources Commission, as provided in §28.2-810 of the *Code of Virginia*. The boundaries of this area are shown on the map titled "Western Branch of Corrotoman River, Condemned Shellfish Area Number 021-132, 26 October 2011" which is part of this notice.
4. The Department of Health will receive, consider and respond to petitions by any interested person at any time with respect to reconsideration or revision of this order.

BOUNDARIES OF CONDEMNED AREA NUMBER 021-132

- A. The condemned area shall include that portion of the Western Branch, Corrotoman River, upstream of a line drawn between latitude/longitude map coordinate (37°44'27.2", -76°31'00.7") and map coordinate (37°44'19.2", -76°30'49.3").


- B. The condemned area shall include all of Senior Creek and its tributaries upstream of a line drawn between latitude/longitude map coordinate (37°43'37.1", -76°30'48.3") and map coordinate (37°43'33.8", -76°30'46.4").
- C. The condemned area shall include that portion of Davis Creek and its tributaries upstream of a line drawn between latitude/longitude map coordinate (37°43'49.4", -76°30'23.1") and map coordinate (37°43'46.1", -76°30'19.4").
- D. The condemned area shall include all of Lowery Creek and its tributaries upstream of a line drawn between latitude/longitude map coordinate (37°42'53.5", -76°29'58.7") and map coordinate (37°42'46.4", -76°29'58.2").
- E. The condemned area shall include all of John Creek and its tributaries upstream of a line drawn between latitude/longitude map coordinate (37°43'01.9", -76°29'28.6") and map coordinate (37°43'00.3", -76°29'29.4").
- M1. The seasonally condemned area shall include that portion of the Western Branch, Corrotoman River, including all of the unnamed tributary, inland of a line drawn from latitude / longitude map coordinate (37°44'18.7", -76°31'04.7"), map coordinate (37°44'17.2", -76°31'03.3"), and map coordinate (37°44'15.5", -76°31'04.1").

Recommended by:



Director, Division of Shellfish Sanitation

Ordered by:

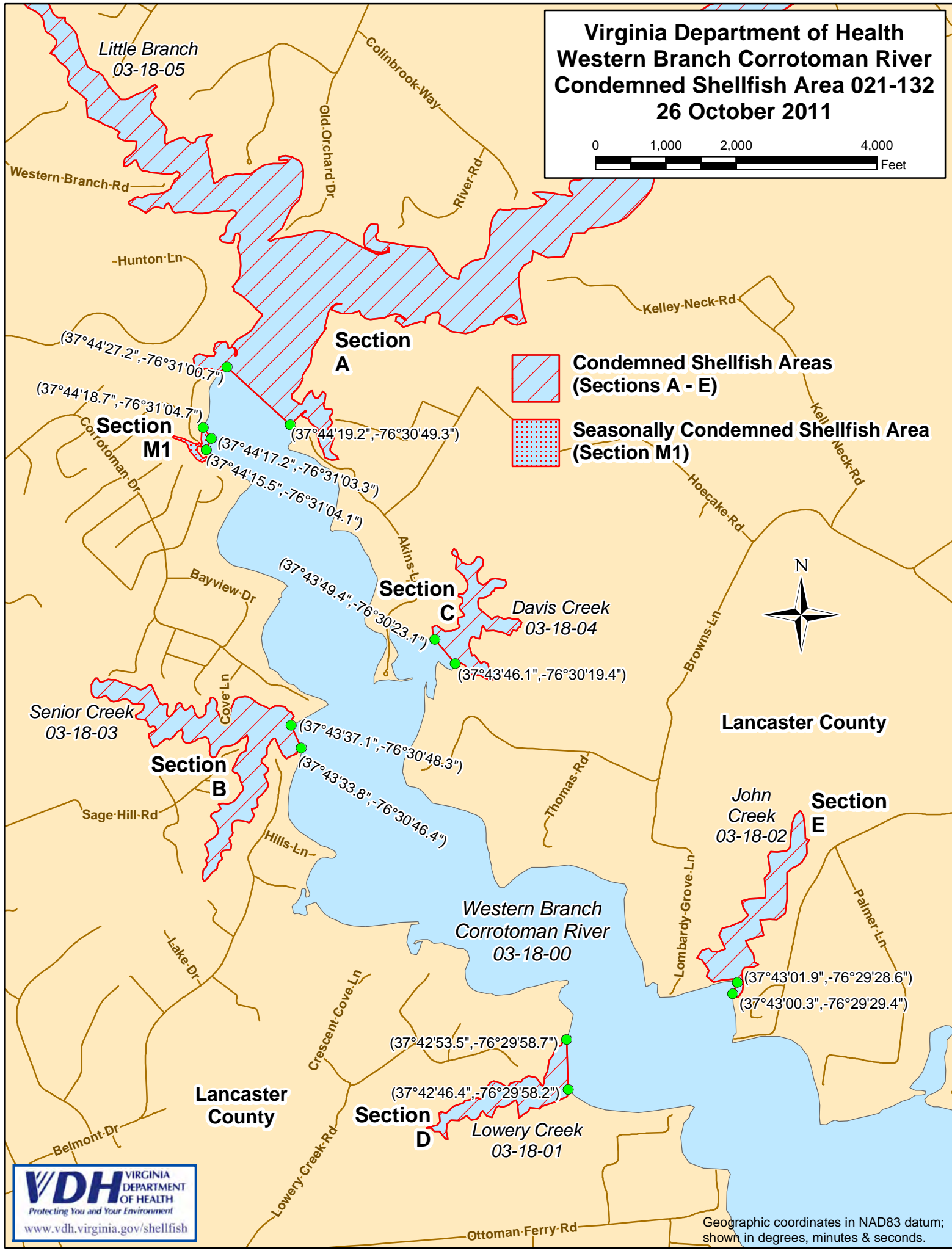





State Health Commissioner



Date

**Virginia Department of Health
Western Branch Corrotoman River
Condemned Shellfish Area 021-132
26 October 2011**



-  **Condemned Shellfish Areas (Sections A - E)**
-  **Seasonally Condemned Shellfish Area (Section M1)**



Lancaster County

Lancaster County