



REGISTRAR OF REGULATIONS

11 OCT 13 PM 11:41

COMMONWEALTH of VIRGINIA

Department of Health
DIVISION OF SHELLFISH SANITATION
109 Governor Street, Room 614-B
Richmond, VA 23219

Ph: 804-864-7487
Fax: 804-864-7481

NOTICE AND DESCRIPTION OF SHELLFISH AREA CONDEMNATION NUMBER 021-198, MEYER, MORAN AND TAYLOR CREEKS

EFFECTIVE 26 OCTOBER 2011

Pursuant to Title 28.2, Chapter 8, §§28.2-803 through 28.2-808, §32.1-20, and §2.2-4002, B.16 of the *Code of Virginia*:

1. The "Notice and Description of Shellfish Area Condemnation Number 021-198, Meyer, Moran and Taylor Creeks," effective 8 November 2010, is cancelled effective 26 October 2011.
2. Condemned Shellfish Area Number 021-198, shown as Sections A through F, is established effective 26 October 2011. It shall be unlawful for any person, firm, or corporation to take shellfish from these areas for any purpose, except by permit granted by the Marine Resources Commission, as provided in Section 28.2-810 of the *Code of Virginia*. The boundaries of these areas are shown on the map titled "Meyer, Moran and Taylor Creeks, Condemned Shellfish Area Number 021-198, 26 October 2011" which is a part of this notice.
3. Seasonally Condemned Shellfish Area Number 021-198, shown as Section M1, is hereby established effective 26 October 2011, and shall remain in force annually thereafter for the period beginning the first day of April through the last day of October until rescinded. It shall be unlawful for any person, firm, or corporation to take shellfish from this area during such period for any purpose, except by permit granted by the Marine Resources Commission, as provided in §28.2-810 of the *Code of Virginia*. The boundaries of this area are shown on the map titled "Meyer, Moran and Taylor Creeks, Condemned Shellfish Area Number 021-198, 26 October 2011" which is a part of this notice.
4. The Department of Health will receive, consider and respond to petitions by any interested person at any time with respect to reconsideration or revision of this order.

BOUNDARIES OF CONDEMNED AREA NUMBER 021-198

- A. The condemned area shall include that portion of the southern branch of Meyer Creek and its tributaries upstream of a line drawn from latitude/longitude map coordinate (37°41'05.2", -76°29'20.9") to map coordinate (37°41'07.8", -76°29'22.8").



Protecting You and Your Environment

www.vdh.virginia.gov/shellfish

- B. The condemned area shall include that portion of the western branch of Meyer Creek and its tributaries upstream of a line drawn from latitude / longitude map coordinate (37°41'29.5", -76°29'30.1") to map coordinate (37°41'34.2", -76°29'32.0").
- C. The condemned area shall include all of the unnamed eastern tributary of Taylor Creek upstream of a line drawn from latitude / longitude map coordinate (37°41'02.4", -76°26'49.4") to map coordinate (37°40'58.3", -76°26'51.5").
- D. The condemned area shall include that portion of Moran Creek and its tributaries upstream of a line drawn from latitude / longitude map coordinate (37°41'44.2", -76°27'32.9") to map coordinate (37°41'42.7", -76°27'28.3").
- E. The condemned area shall include all of the unnamed northern tributary of Taylor Creek upstream of a line drawn from latitude / longitude map coordinate (37°41'16.8", -76°27'15.0") to map coordinate (37°41'13.4", -76°27'09.0").
- F. The condemned area shall include all of the unnamed central tributary of Taylor Creek upstream of a line drawn from latitude / longitude map coordinate (37°41'08.4", -76°26'49.4") to map coordinate (37°41'04.8", -76°26'49.8").
- M1. The seasonally condemned area shall include that portion of the northern branch of Meyer Creek upstream of a line drawn from latitude / longitude map coordinate (37°41'36.5", -76°29'28.8"), map coordinate (37°41'30.0", -76°29'19.4"), and map coordinate (37°41'31.7", -76°29'19.7"); but downstream of a second line drawn from latitude / longitude map coordinate (37°41'54.2", -76°29'27.6") to map coordinate (37°41'54.1", -76°29'23.3").


Recommended by: *B. Keith Skiles*
Director, Division of Shellfish Sanitation

Ordered by: *Karen Spaulding* *10/12/10*
State Health Commissioner Date

Lancaster
County

Western Branch
Corrotoman River
03-18-00

Virginia Department of Health
Meyer, Moran and Taylor Creeks
Condemned Shellfish Area 021-198
26 October 2011



Eastern Branch
Corrotoman River
03-16-00

Section
D

Moran Creek
03-14-04

Section
M1

Meyer
Creek
03-14-03

Section
E



Taylor Creek
03-14-02

Section
F

Section
C

Corrotoman River
03-14-00

Lancaster County

-  Condemned Shellfish Areas (Sections A - F)
-  Seasonally Condemned Shellfish Area (Section M1)

Geographic coordinates in NAD83 datum;
shown in degrees, minutes & seconds.

