



11 MAR 31 AM 10: 20

# COMMONWEALTH of VIRGINIA

Department of Health  
DIVISION OF SHELLFISH SANITATION  
109 Governor Street, Room 614-B  
Richmond, VA 23219

Ph: 804-864-7487  
Fax: 804-864-7481

## NOTICE AND DESCRIPTION OF SHELLFISH AREA CONDEMNATION NUMBER 025-071, TOTUSKEY AND RICHARDSON CREEKS

EFFECTIVE 12 APRIL 2011

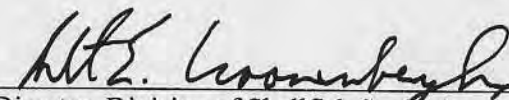
Pursuant to Title 28.2, Chapter 8, §§28.2-803 through 28.2-808, §32.1-20, and §2.2-4002, B.16 of the *Code of Virginia*:

1. The "Notice and Description of Shellfish Area Condemnation Number 025-071, Totuskey and Richardson Creeks," effective 22 March 2010, is cancelled effective 12 April 2011.
2. Condemned Shellfish Area Number 025-071, shown as Sections A and B, is established effective 12 April 2011. As to Section A, it shall be unlawful for any person, firm, or corporation to take shellfish from this area for any purpose, except by permit granted by the Marine Resources Commission, as provided in Section 28.2-810 of the *Code of Virginia*. As to Section B, it shall be unlawful for any person, firm or corporation to take shellfish from this area, for any purpose. The boundaries of these areas are shown on the map titled "Totuskey and Richardson Creeks, Condemned Shellfish Area Number 025-071, 12 April 2011" which is part of this notice.
3. The Department of Health will receive, consider and respond to petitions by any interested person at any time with respect to reconsideration or revision of this order.

### BOUNDARIES OF CONDEMNED AREA NUMBER 025-071

- A. The condemned area shall include all of Totuskey and Richardson Creeks, as well as that portion of the Rappahannock River, upstream of a line drawn between latitude / longitude map coordinate (37°52'37.7", -76°45'19.9"), map coordinate (37°51'59.3", -76°45'05.2"), and map coordinate (37°51'42.9", -76°44'25.0"); but excluding the area defined as Section B.
- B. The condemned area shall include that portion of Totuskey Creek and its tributaries upstream of a line drawn between latitude / longitude map coordinate (37°54'26.8", -76°43'20.1") and map coordinate (37°54'26.7", -76°43'17.1").

Recommended by:

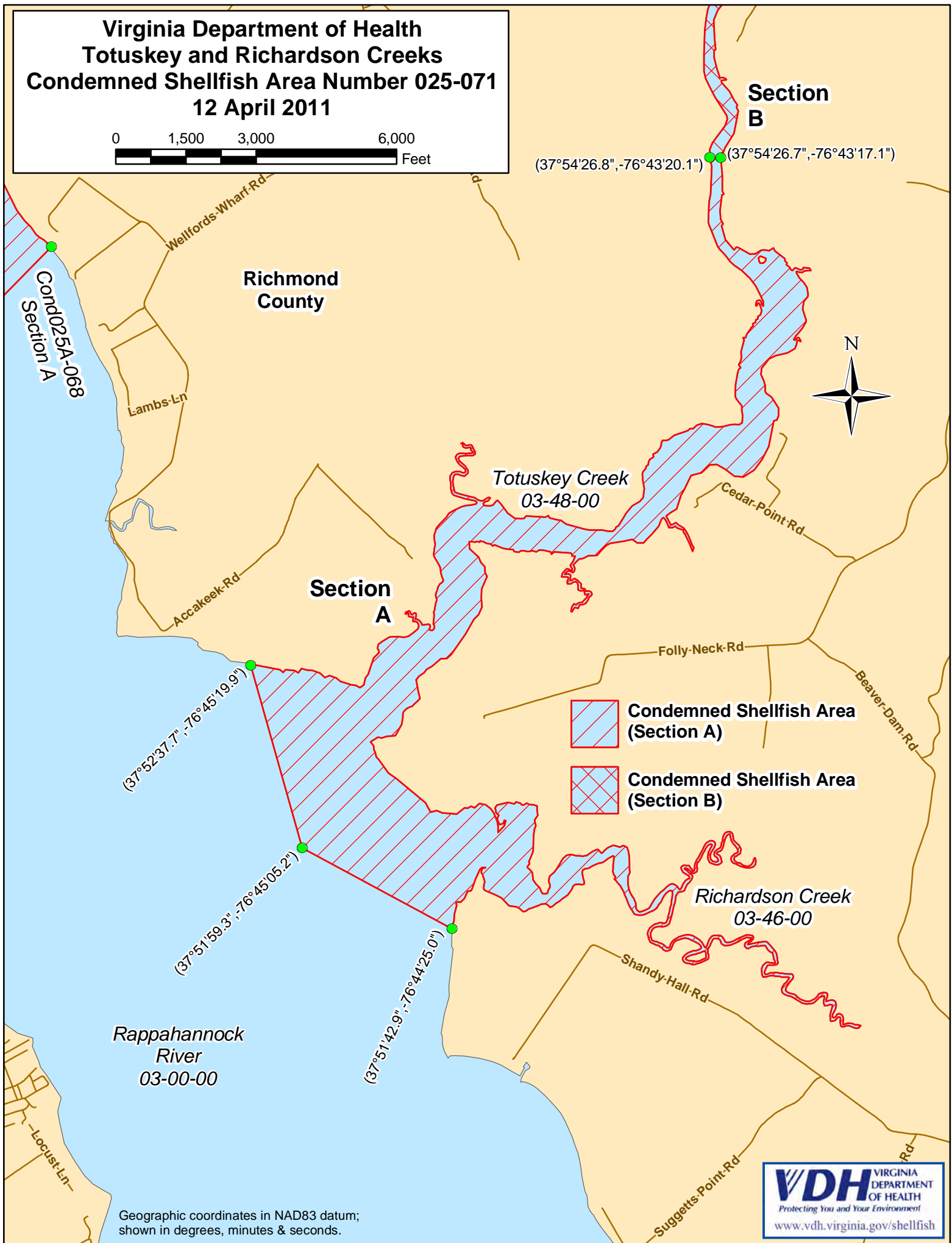
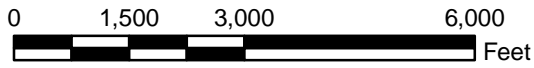
  
Director, Division of Shellfish Sanitation

Ordered by:

  
State Health Commissioner

3/30/11  
Date

Virginia Department of Health  
Totuskey and Richardson Creeks  
Condemned Shellfish Area Number 025-071  
12 April 2011



Geographic coordinates in NAD83 datum;  
shown in degrees, minutes & seconds.