



# COMMONWEALTH of VIRGINIA

Department of Health  
DIVISION OF SHELLFISH SANITATION  
109 Governor Street, Room 614-B  
Richmond, VA 23219

REGISTRAR OF REGULATION

10 AUG 11 PM 1:11

Ph: 804-864-7487  
Fax: 804-864-7481

## NOTICE AND DESCRIPTION OF SHELLFISH AREA CONDEMNATION NUMBER 030-179, MEACHIM CREEK

EFFECTIVE 25 AUGUST 2010


Pursuant to Title 28.2, Chapter 8, §§28.2-803 through 28.2-808, §32.1-20, and §2.2-4002, B.16 of the *Code of Virginia*:


1. The "Notice and Description of Shellfish Area Condemnation Number 030-179, Meachim Creek," effective 18 August 2009, is cancelled effective 25 August 2010.
2. Condemned Shellfish Area Number 030-179, shown as Sections A and B, is established effective 25 August 2010. It shall be unlawful for any person, firm, or corporation to take shellfish from these areas for any purpose, except by permit granted by the Marine Resources Commission, as provided in Section 28.2-810 of the *Code of Virginia*. The boundaries of these areas are shown on the map titled "Meachim Creek, Condemned Shellfish Area Number 030-179, 25 August 2010" which is part of this notice.
3. Seasonally Condemned Shellfish Area Number 030-179, shown as Section M1, is established effective 25 August 2010, and shall remain in force annually thereafter for the period beginning the first day of April through the last day of October until rescinded. It shall be unlawful for any person, firm or corporation to take shellfish from this area during such period for any purpose, except by permit granted by the Marine Resources Commission, as provided in §28.2-810 of the *Code of Virginia*. The boundaries of this area are shown on the map titled "Meachim Creek, Condemned Shellfish Area Number 030-179, 25 August 2010" which is part of this notice.
4. The Department of Health will receive, consider and respond to petitions by any interested person at any time with respect to reconsideration or revision of this order.

### BOUNDARIES OF CONDEMNED AREA NUMBER 030-179


- A. The condemned area shall include that portion of Meachim Creek and its tributaries upstream of a line drawn from latitude/longitude map coordinate (37°36'22.4" -76°27'37.6") to map coordinate (37°36'20.3", -76°27'33.1").
- B. The condemned area shall include that portion of the unnamed tributary of Meachim Creek and its tributaries upstream of a line drawn from latitude/longitude map coordinate (37°36'29.7", -76°27'18.2") to map coordinate (37°36'31.3", -76°27'13.0").

M1. The seasonally condemned area shall include all of the unnamed tributary of Meachim Creek upstream of a line drawn from latitude/longitude map coordinate (37°36'44.1", -76°26'49.4") to map coordinate (37°36'42.7", -76°26'40.9").

Recommended by:   
Director, Division of Shellfish Sanitation

Ordered by:  8/10/10  
State Health Commissioner Date

**Virginia Department of Health  
Meachim Creek  
Condemned Shellfish Area 030-179  
25 August 2010**



Rappahannock River  
03-00-00

Meachim  
Creek  
03-15-00

(37°36'44.1", -76°26'49.4")

(37°36'42.7", -76°26'40.9")

(37°36'31.3", -76°27'13.0")

(37°36'29.7", -76°27'18.2")



(37°36'22.4", -76°27'37.6")

(37°36'20.3", -76°27'33.1")

**Section  
M1**

**Section  
B**

**Section  
A**

-  **Condemned Shellfish Areas  
(Sections A - B)**
-  **Seasonally Condemned  
Shellfish Area  
(Section M1)**



Middlesex County

Dunlevy Ln

Locust Grove Rd

Moore Dr

Long Point Ln

Plainview Rd

Mechams Cove Rd

Robinson Ln

Hideaway Point Rd

Industrial Way

Greys Point Rd

Beach Dr

Geographic coordinates in NAD83 datum;  
shown in degrees, minutes & seconds.

