

REGISTRAR OF REGULATIONS

09 DEC -2 AM 10:53



COMMONWEALTH of VIRGINIA

Department of Health
DIVISION OF SHELLFISH SANITATION
109 Governor Street, Room 614-B
Richmond, VA 23219

Ph: 804-864-7487
Fax: 804-864-7481

NOTICE AND DESCRIPTION OF SHELLFISH AREA CONDEMNATION NUMBER 032-109, BUSH PARK CREEK

EFFECTIVE 10 DECEMBER 2009


Pursuant to Title 28.2, Chapter 8, §§28.2-803 through 28.2-808, §32.1-20, and §2.2-4002, B.16 of the *Code of Virginia*:

1. The "Notice and Description of Shellfish Area Condemnation Number 032-109, Bush Park Creek," effective 9 December 2008, is cancelled effective 10 December 2009.
2. Condemned Shellfish Area Number 032-109, shown as Sections A and B, is established effective 10 December 2009. It shall be unlawful for any person, firm, or corporation to take shellfish from this area for any purpose, except by permit granted by the Marine Resources Commission, as provided in Section 28.2-810 of the *Code of Virginia*. The boundaries of this area are shown on the map titled "Bush Park Creek, Condemned Shellfish Area Number 032-109, 10 December 2009" which is part of this notice.
3. The Department of Health will receive, consider and respond to petitions by any interested person at any time with respect to reconsideration or revision of this order.


BOUNDARIES OF CONDEMNED AREA NUMBER 032-109

- A. The condemned area shall include all of Bush Park Creek lying upstream of a line drawn between latitude/longitude map coordinate (37°34'26.5", -76°23'04.5") and map coordinate (37°34'26.1", -76°23'03.7").
- B. The condemned area shall include all of Woods Creek lying upstream of a line drawn between latitude/longitude map coordinate (37°34'23.4", -76°23'01.3") and map coordinate (37°34'23.4", -76°22'59.5").

Recommended by:


Director, Division of Shellfish Sanitation

Ordered by:

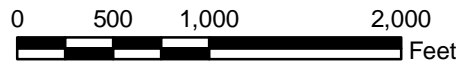

State Health Commissioner

11/30/09
Date

VDH VIRGINIA
DEPARTMENT
OF HEALTH
Protecting You and Your Environment

www.vdh.virginia.gov/shellfish

Virginia Department of Health
Bush Park Creek
Condemned Shellfish Area Number 032-109
10 December 2009



Rappahannock River
03-00-00

Pintail-Trl

(37°34'26.5"; -76°23'04.5")
(37°34'26.1"; -76°23'03.7")
(37°34'23.4"; -76°23'01.3")
(37°34'23.4"; -76°22'59.5")

Bushy-Park-Rd

Felton-Rd

Frog-Ln



Stoney-Dr

Section B

Bush Park
Creek
03-09-00

Woods Creek
03-07-00

Section A

Woods-Creek-Rd



Condemned Shellfish Areas
(Sections A-B)

Point-Cover-Ln

Middlesex County

Mallard-Dr

Creek-Dr

Belle-Aire-Dr

General-Puller-Hwy

Wild-Goose-Dr