



REGISTRAR OF REGULATION
10 NOV -2 PM 1:10

COMMONWEALTH of VIRGINIA

Department of Health
DIVISION OF SHELLFISH SANITATION
109 Governor Street, Room 614-B
Richmond, VA 23219

Ph: 804-864-7487
Fax: 804-864-7481

NOTICE AND DESCRIPTION OF SHELLFISH AREA CONDEMNATION NUMBER 100-097, SWANS GUT CREEK AND COCKLE POINT

EFFECTIVE 8 NOVEMBER 2010


Pursuant to Title 28.2, Chapter 8, §§28.2-803 through 28.2-808, §32.1-20, and §2.2-4002, B.16 of the *Code of Virginia*.


1. The "Notice and Description of Shellfish Area Condemnation Number 100-097, Swans Gut Creek and Cockle Point," effective 4 June 2010, is cancelled effective 8 November 2010.
2. Condemned Shellfish Area Number 100-097, shown as Sections A, B, C and D is established effective 8 November 2010. It shall be unlawful for any person, firm, or corporation to take shellfish from these areas for any purpose, except by permit granted by the Marine Resources Commission, as provided in Section 28.2-810 of the *Code of Virginia*. The boundaries of these areas are shown on the map titled "Swans Gut Creek and Cockle Point, Condemned Shellfish Area Number 100-097, 8 November 2010," which is a part of this notice.
3. Seasonally Condemned Shellfish Area Number 100-097, shown as Section M1, is hereby established effective 1 April 2011, and shall remain in force annually thereafter for the period beginning the first day of April through the last day of October until rescinded. It shall be unlawful for any person, firm, or corporation to take shellfish from this area during such period for any purpose, except by permit granted by the Marine Resources Commission, as provided in §28.2-810 of the *Code of Virginia*. The boundaries of this area are shown on the map titled "Swans Gut Creek and Cockle Point, Condemned Shellfish Area Number 100-097, 8 November 2010," which is a part of this notice.
4. The Department of Health will receive, consider and respond to petitions by any interested person at any time with respect to reconsideration or revision of this order.

BOUNDARIES OF CONDEMNED AREA NUMBER 100-097

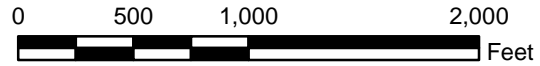
- A. The condemned area shall include that portion of Swans Gut Creek inland of a line drawn between latitude/longitude map coordinate (37°59'20.1", -75°25'43.9") and map coordinate (37°59'20.0", -75°25'42.2").



- B. The condemned area shall include all of westernmost of the unnamed Captains Cove neighborhood canals and defined as inland of a line drawn between latitude/longitude map coordinate (37°59'07.2",-75°25'29.0") and map coordinate (37°59'07.7", -75°25'27.9").
- C. The condemned area shall include that portion of the unnamed Captains Cove neighborhood canal and defined as inland of a line drawn between latitude/longitude map coordinate (37°59'12.3",-75°25'05.9") and map coordinate (37°59'12.0",-75°24'59.4").
- D. The condemned area shall include all of easternmost of the unnamed Captains Cove neighborhood canals and defined as inland of a line drawn between latitude/longitude map coordinate (37°59'13.3",-75°24'33.9") and map coordinate (37°59'13.1", -75°24'31.4").
- M1. The seasonally condemned area shall include that portion of the unnamed Captains Cove neighborhood canal and defined as inland of a line drawn between latitude/longitude map coordinate (37°59'07.8",-75°25'13.8") and map coordinate (37°59'10.7",-75°24'57.5"); but excluding the area defined as Section C.

Recommended by: 
Director, Division of Shellfish Sanitation

Ordered by:  10/29/10
State Health Commissioner Date

Virginia Department of Health
 Swans Gut Creek and Cockle Point
 Condemned Shellfish Area Number 100-097
 8 November 2010



 Condemned Shellfish Areas (Sections A - D)
 Seasonally Condemned Shellfish Area (Section M1)

