Virginia Health Statistics

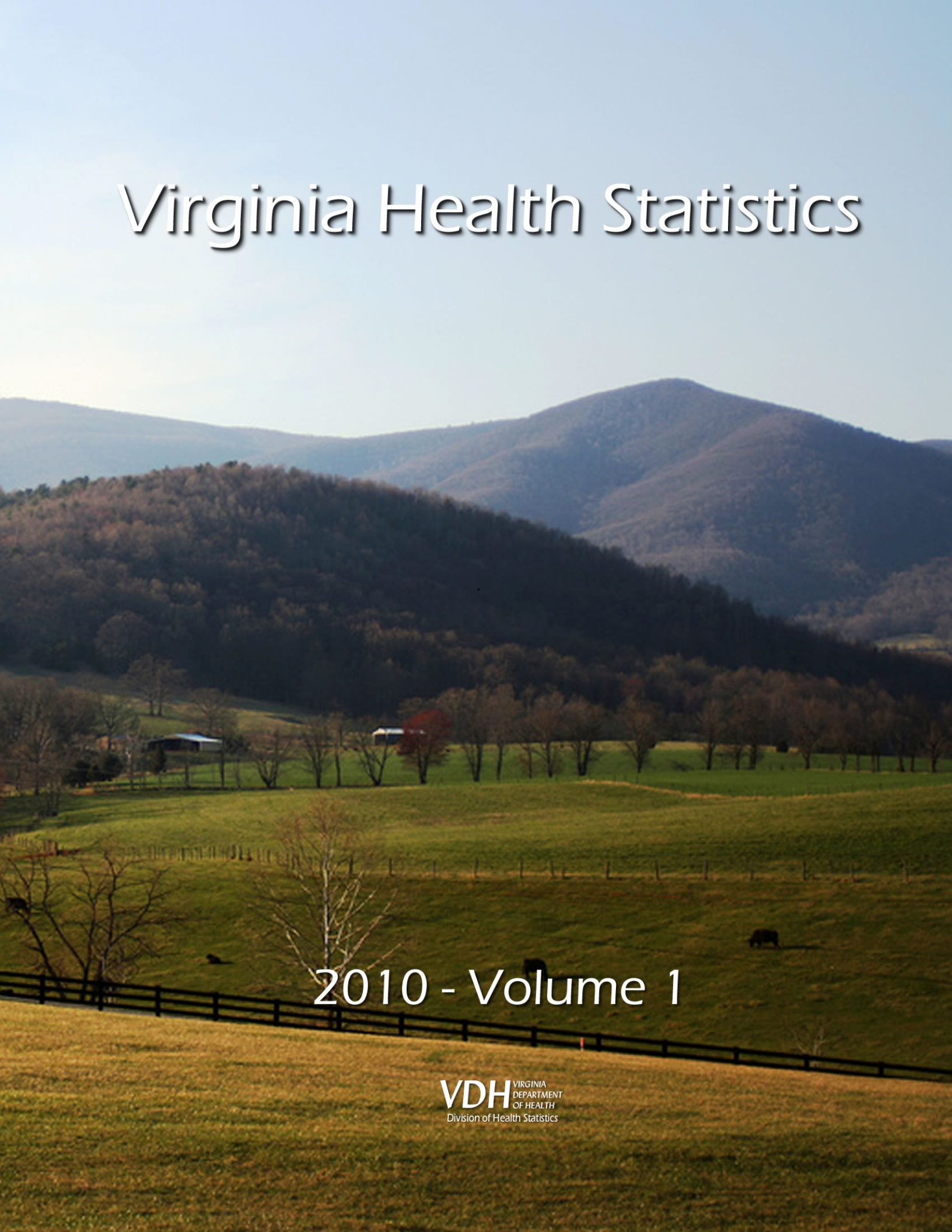

2010 - Volume 1

VDH VIRGINIA DEPARTMENT OF HEALTH
Division of Health Statistics

VIRGINIA HEALTH STATISTICS ANNUAL REPORT 2010

VOLUME I

CITY/COUNTY DATA

Virginia Department of Health
Division of Health Statistics
Richmond, Virginia
January, 2012

VDH VIRGINIA DEPARTMENT OF HEALTH
Protecting You and Your Environment
www.vdh.state.va.us

Virginia Department of Health
Division of Health Statistics
PO Box 1000
Richmond, Virginia 23218-1000
(804) 662-6276
(804) 662-7261 FAX
http://www.vdh.virginia.gov/healthstats/index.asp

Karen Remley, M.D., MBA, FAAP, State Health Commissioner
Calvin T. Reynolds, Director, Virginia Division of Health Statistics
Janet M. Rainey, Director and State Registrar, Division of Vital Records

Staff Contributors:

Denise Cox, Admin. & Office Specialist III
Betty Essex, Policy & Planning Specialist I
Lewis Hughes, Policy & Planning Specialist I
Cynthia Johnson, Admin. & Office Specialist III
Robert Magnotti, Policy & Planning Specialist II
Rosemary Marsh, Clerical Assistant
Pam Oertel, Admin. & Office Specialist II
Diane Terrell, Consulting Analyst

Cover – Apple Orchard Mountain, Bedford/Botetourt Counties, Virginia by Gafoto, available under a Creative Commons Attribution 3.0 Unported license.

Center information is available in alternate formats upon request.

TABLE OF CONTENTS

Chapter I – Resident Summary Data

Vital Events ..... I - 1

Table 1 ..... Resident Total Pregnancies, Live Births, Induced Terminations of Pregnancy, and Natural Fetal Deaths, Infant Deaths Under One Year of Age, and Total Deaths, With Rates Per 1,000 Females Ages 15-44, Live Births, and Total Population By Planning Districts and City or County, Virginia, 2010 ..... I - 2

Table 2 ..... Resident Total Pregnancies, Live Births, Induced Terminations of Pregnancy, and Natural Fetal Deaths, Infant Deaths Under One Year of Age, and Total Deaths, With Rates Per 1,000 Females Ages 15-44, Live Births, and Total Population By Health Districts and Health Service Areas By City or County, Virginia, 2010 ..... I - 4

Table 3 ..... Resident Total Pregnancies, Live Births, Induced Terminations of Pregnancy, and Natural Fetal Deaths, Infant Deaths Under One Year of Age, and Total Deaths, With Rates Per 1,000 Females Ages 15-44, Live Births, and Total Population, By Medical Examiner Districts, Planning Districts, and City or County, Virginia, 2010 ..... I - 6

Chapter II - Resident Total Pregnancies

Highlights ..... II - 1

Table 1 ..... Resident Total Pregnancies With Rates Per 1,000 Females Ages 15-44 By Race and Total Non-Marital Pregnancies With Percents Non-Marital of Total By Planning Districts and City or County, Virginia, 2010 ..... II - 4

Table 2 ..... Total Pregnancies By Place of Occurrence and Place of Residence By Race With Resident Pregnancy Rates Per 1,000 Total Projected Population By Planning Districts and City or County, Virginia, 2010 ..... II - 6

Table 3 ..... Resident Total Pregnancies By Age and Race of Mother or Patient, By Planning Districts and City or County, Virginia, 2010 ..... II - 8

Table 4 ..... Resident Total Pregnancies By Majority and Minority, By Ethnicity, and By Race With Majority as White Non-Hispanic and Minority as White Hispanics and Nonwhite Races By Health Districts and Health Service Areas, Medical Examiner Districts, HMO and Perinatal Regions, and Planning Districts, Virginia, 2010 ..... II-16

Table 5 ..... Resident Asian and Pacific Islander and Hispanic Total Pregnancies By National Origin, By Health Districts and Health Service Areas, Medical Examiner Districts, HMO and Perinatal Regions, and Planning Districts, Virginia, 2010 ..... II-17

Table 6 ..... Resident Total Pregnancies By Planning Districts and City or County Virginia, 1996-2010 ..... II-18

Chapter III - Resident Live Births

Highlights ..... III - 1

Table 1 ..... Total Live Births By Place of Occurrence and Place of Residence By Race With Resident Live Birth Rates Per 1,000 Total Projected Population By Planning District and City or County, Virginia, 2010 ..... III - 4

Table 2 ..... Resident Total Live Births With Rates Per 1,000 Females Ages 15-44 By Race and Non-Marital Live Births With Percents Non-Marital of Total Births By Planning District and City or County, Virginia, 2010 ..... III - 6

Table 3 ..... Resident Total Live Births By Age and Race of Mother, By Planning District and City or County, Virginia, 2010 ..... III - 8

Table 4 .....Resident Total Live Births By Majority and Minority, By Hispanic Ethnicity, and By Race With Majority as White Non-Hispanic and Minority as White Hispanics and Nonwhite Races By Health Districts and Health Service Areas, Medical Examiner Districts, HMO and Perinatal Regions, and Planning Districts, Virginia, 2010 .....III-16

Table 5 .....Resident Total Minority Births By Race and Sex, By Health Districts and Health Service Areas, Medical Examiner Districts, HMO and Perinatal Regions, and Planning Districts Virginia, 2010 .....III-17

Table 6 .....Resident Total Live Births By Race and Sex, By Health Districts and Health Service Areas, Medical Examiner Districts, HMO and Perinatal Regions, and Planning Districts Virginia, 2010 .....III-18

Table 7 .....Resident Asian and Pacific Islander, Native American, and Other Races Births, By Health Districts and Health Service Areas, Medical Examiner Districts, HMO and Perinatal Regions, and Planning Districts, Virginia, 2010 .....III-19

Table 8 .....Resident Total Hispanic Births By Race and Sex, By Health Districts and Health Service Areas, Medical Examiner Districts, HMO and Perinatal Regions, and Planning Districts, Virginia, 2010 .....III-20

Table 9 .....Resident Total Hispanic Births By National Origin and Sex, By Health Districts and Health Service Areas, Medical Examiner Districts, HMO and Perinatal Regions, and Planning Districts, Virginia, 2010 .....III-21

Table 10 .....Resident Low Weight Live Births and Very Low Weight Births By Race, With Percents of Resident Total Live Births, By Planning Districts and City or County, Virginia, 2010 .....III-22

Table 11 .....Resident Plural Live Births and Births With One or More Congenital Anomaly By Race, With Percents of Resident Total Live Births, By Planning District and City or County, Virginia, 2010 .....III-24

Table 12 .....Resident Total Live Births By Trimester Prenatal Care Began, With Percents Trimester Care Began of Total Births, By Planning District and City or County, Virginia, 2010 .....III-26

Table 13 .....Resident Total Live Births By Number of Prenatal Visits, With Percents Prenatal Visits of Total Births, By Planning District and City or County, Virginia, 2010.....III-28

Table 14 .....Resident Live Births, By Planning District and City or County, Virginia, 1996-2010 .....III-30

Table 15 .....Resident Non-Marital Live Births, By Planning District and City or County, Virginia, 1996-2010 …….. III-32

Table 16 .....Resident Low Weight Live Births Under 2,500 Grams, By Planning District and City or County, Virginia, 1996-2010 .....III-34

Chapter IV - Induced Terminations of Pregnancy

Highlights ..... IV - 1

Table 1 .....Resident Induced Terminations of Pregnancy With Rates Per 1,000 Females Ages 15-44 By Race and Total Non-Marital Induced Terminations, With Percents Non-Marital of Total Induced, By Planning District and City or County, Virginia, 2010 .....IV – 4

Table 2 .....Resident Total Induced Terminations of Pregnancy By Age and Race of Patient, By Planning District and City or County, Virginia, 2010 ..... IV - 6

Table 3 .....Resident Induced Terminations of Pregnancy By Majority and Minority, By Ethnicity, and By Race, With Majority as White Non-Hispanic and Minority as White Hispanics and Nonwhite Races, By Health Districts and Health Service Areas, Medical Examiner Districts, HMO and Perinatal Regions, and Planning Districts, Virginia, 2010 ..... IV-14

Table 4 .....Resident Asian and Pacific Islander and Hispanic Induced Terminations of Pregnancy By National Origin, By Health Districts and Health Service Areas, Medical Examiner Districts, HMO and Perinatal Regions, and Planning Districts, Virginia, 2010 ..... IV-15

Table 5 .....Resident Induced Terminations of Pregnancy By Procedure Terminating Pregnancy By Race By Health Service Areas and Health Maintenance Organization Regions, Virginia, 2010..... IV-16

Table 6 .....Resident Induced Terminations of Pregnancy By Procedure Terminating Pregnancy By Race By Medical Examiner Districts and Perinatal Regions, Virginia, 2010..... IV-17

Table 7 .....Resident Induced Terminations of Pregnancy, By Planning District and City or County Virginia, 1996-2010 ..... IV-18

Chapter V – Natural Fetal Deaths

Highlights ..... V - 1

Table 1 .....Resident Natural Fetal Deaths With Rates Per 1,000 Females Ages 15-44, By Race and Non-Marital Natural Fetal Deaths With Percents Non-Marital of Total By Planning District and City or County, Virginia, 2010 ..... V - 4

Table 2 .....Resident Total Natural Fetal Deaths By Age and Race of Patient, By Planning District and City or County, Virginia, 2010 ..... V - 6

Table 3 .....Resident Natural Fetal Deaths By Majority and Minority, By Hispanic Ethnicity, and By Race With Majority as White Non-Hispanic and Minority as White Hispanics and Nonwhite Races By Health Districts and Health Service Areas, Medical Examiner Districts, HMO and Perinatal Regions, and Planning Districts, Virginia, 2010 ..... V-14

Table 4 .....Resident Asian and Pacific Islander and Hispanic Natural Fetal Deaths By National Origin By Health Districts and Health Service Areas, Medical Examiner Districts, HMO and Perinatal Regions, and Planning Districts, Virginia, 2010 ..... V-15

Table 5 .....Fifty-Two Causes of Resident Natural Fetal Deaths Inclusive of the Forty-Five Rankable Causes By Health Service Areas and Health Maintenance Organization Regions, Virginia, 2010..... V-16

Table 6 .....Fifty-Two Causes of Resident Natural Fetal Deaths Inclusive of the Forty-Five Rankable Causes By Medical Examiner Districts and Perinatal Regions, Virginia, 2010..... V-17

Table 7 .....Resident Total Natural Fetal Deaths By Length of Gestation By Race By Planning District and City or County, Virginia, 2010 ..... V-18

Table 8 .....Resident Total Natural Fetal Deaths, By Planning District and City or County, Virginia, 1996-2010 ..... V-20

Chapter VI - Infant and Perinatal Deaths

Highlights ..... VI - 1

Table 1 .....Total Infant Deaths By Place of Occurrence and Place of Residence By Race With Resident Infant Death Rates Per 1,000 Total Live Births By Planning District and City or County, Virginia, 2010 ..... VI - 4

Table 2 .....Resident Hebdomadal Infant Deaths Under 7 Days of Age With Rates Per 1,000 Live Births By Race and Total Non-Marital Infant Deaths With Percents Non-Marital of Total Infant Deaths, By Planning District and City or County, Virginia, 2010 ..... VI - 6

Table 3 .....Resident Total Infant Deaths By Age of Mother at Birth and By Race of Infant at Death By Planning District and City or County, Virginia, 2010 ..... VI - 8

Table 4 .....Resident Total Infant Deaths By Majority and Minority, By Hispanic Ethnicity, and By Race With Majority as White Non-Hispanic and Minority as White Hispanics and Nonwhite Races By Health Districts and Health Service Areas, Medical Examiner Districts, HMO and Perinatal Regions, and Planning Districts, Virginia, 2010 ..... VI-16

Table 5 .....Resident Minority Infant Deaths By Race and Sex, By Health Districts and Health Service Areas, Medical Examiner Districts, HMO and Perinatal Regions, and Planning Districts, Virginia, 2010 ..... VI-17

Table 6 .....Resident Total Infant Deaths By Race and Sex, By Health Districts and Health Service Areas, Medical Examiner Districts, HMO and Perinatal Regions, and Planning Districts Virginia, 2010 ..... VI-18

Table 7 .....Resident Asian and Pacific Islander, Native American, and Other Races Infant Deaths By Health Districts and Health Service Areas, Medical Examiner Districts, HMO and Perinatal Regions, and Planning Districts, Virginia, 2010 ..... VI-19

Table 8 .....Resident Total Hispanic Infant Deaths By Race and Sex, By Health Districts and Health Service Areas, Medical Examiner Districts, HMO and Perinatal Regions, and Planning Districts, Virginia, 2010 ..... VI-20

Table 9 .....Resident Total Hispanic Infant Deaths By National Origin and Sex, By Health Districts and Health Service Areas, Medical Examiner Districts, HMO and Perinatal Regions, and Planning Districts, Virginia, 2010 ..... VI-21

Table 10 .....Resident Early Infant Deaths Under One Day of Age and Neonatal Deaths Under 28 Days of Age By Race, With Rates Per 1,000 Resident Live Births By Planning District and City or County, Virginia, 2010 ..... VI-22

Table 11 .....Perinatal Deaths as the Sum of Natural Fetal Deaths of 28 Weeks and Over Gestation and Infant Deaths Under Seven Days of Age By Race, With Perinatal Rates Per 1,000 Perinatal Base, By Planning District and City or County, Virginia, 2010 ..... VI-24

Table 12 .....Eighty-Three Categories of Resident Total Infant Deaths With Rates Per 100,000 Live Births, By Perinatal Regions, Virginia, 2010 ..... VI-26

Table 13 .....Resident Five-Year Infant Mortality Rates Per 1,000 Live Births and Single-Year Rates For the Last Five Years, By Planning District and City or County, Virginia, 1980-2010 ..... VI-28

Table 14 .....Resident Total Infant Deaths Under One Year of Age, By Planning District and City or County, Virginia, 1996-2010 ..... VI-30

Chapter VII - Resident Total Deaths

Highlights ..... VII - 1

Table 1 .....Total Deaths By Place of Occurrence and Place of Residence By Race With Resident Death Rates Per 1,000 Projected Total Population By Planning District and City or County, Virginia, 2010 ..... VII - 4

Table 2 .....Resident Total Deaths Ages 25-64 and Ages 65 Up By Race, With Rates Per 1,000 Population Projections, By Planning District and City or County, Virginia, 2010 ..... VII - 6

Table 3 .....Resident Total Deaths By Age and Race of Decedent, By Planning District and City or County, Virginia, 2010 ..... VII - 8

Table 4 .....Resident Total Deaths From All Causes By Majority and Minority, By Ethnicity, and By Race With Majority as White Non-Hispanic and Minority as White Hispanics and Nonwhite Races By Health Districts and Health Service Areas, Medical Examiner Districts, HMO and Perinatal Regions, and Planning Districts, Virginia, 2010 ..... VII-16

Table 5 .....Resident Total Minority Deaths By Race and Sex, By Health Districts and Health Service Areas, Medical Examiner Districts, HMO and Perinatal Regions, and Planning Districts, Virginia, 2010 ..... VII-17

Table 6 .....Resident Total Deaths From All Causes By Race and Sex, By Health Districts and Health Service Areas, Medical Examiner Districts, HMO and Perinatal Regions, and Planning Districts, Virginia, 2010 ..... VII-18

Table 7 .....Resident Total Asian and Pacific Islander, Native American, and Other Races Deaths, By Health Districts and Health Service Areas, Medical Examiner Districts, HMO and Perinatal Regions, and Planning Districts, Virginia, 2010 ..... VII-19

Table 8 .....Resident Total Hispanic Deaths By Race and Sex, By Health Districts and Health Service Areas, Medical Examiner Districts, HMO and Perinatal Regions, and Planning Districts, Virginia, 2010 ..... VII-20

Table 9 .....Resident Total Hispanic Deaths By National Origin and Sex, By Health Districts and Health Service Areas, Medical Examiner Districts, HMO and Perinatal Regions, and Planning Districts, Virginia, 2010 ..... VII-21

Table 10 .....Resident Deaths By Age of the Decedent, With Age-Specific Rates Per 100,000 Population By Planning District and City or County, Virginia, 2010 ..... VII-22

Table 11 .....Resident Deaths By Race and Sex of the Decedent, With Race/Sex Specific Rates Per 100,000 Population, By Planning District and City or County, Virginia, 2010 ..... VII-26

Table 12 .....Resident Deaths From Fourteen Leading Causes of Death, With Unadjusted Rates Per 100,000 Population, By Planning District and City or County, Virginia, 2010 ..... VII-30

Table 13 .....Resident Deaths From Fourteen Leading Causes of Death, With Age-Adjusted Rates Per 100,000 Population, By Planning District and City or County, Virginia, 2010 ..... VII-34

Table 14 .....Forty Eight Selected Categories of Resident Deaths With ICD Tenth Revision Codes By Race By Health Service Areas and Health Maintenance Organization Regions, Virginia, 2010 ..... VII-38

Table 15 .....Forty Eight Selected Categories of Resident Deaths With ICD Tenth Revision Codes By Race By Perinatal Regions and Medical Examiner Districts, Virginia, 2010 ..... VII-42

Table 16 .....Forty Eight Selected Categories of Resident Deaths With ICD Tenth Revision Codes By Race By Cities and Counties Denoted As Health Districts, Virginia, 2010 ..... VII-46

Table 17 .....Forty Eight Selected Categories of Resident Deaths With ICD Tenth Revision Codes By Race By Health Districts Not Coterminous With Planning Districts, Virginia, 2010 ..... VII-50

Table 18 .....Forty Eight Selected Categories of Resident Deaths With ICD Tenth Revision Codes By Race By Planning Districts, Virginia, 2010 ..... VII-54

Table 19 .....Total Resident Deaths, Total Expected Deaths, and Ratio of the Resident Total to the Expected Total, With Total Expected Deaths Based on 2009 Age-Specific Death Rates of the United States and on Virginia 2010 Total Population Projections By the U.S. Bureau of the Census, By Health Districts and Health Service Areas, Medical Examiner Districts, HMO and Perinatal Regions, and Planning Districts, Virginia, 2010 ..... VII-62

Table 20 .....Estimated and Expected Total Years of Potential Life Lost and Indexes of the Estimated to the Expected, With Expected Years of Potential Life Lost Based on 2009 Age-Specific Death Rates of the United States and on Virginia 2010 Total Population Projections By the U.S. Bureau of the Census, By Health Districts and Health Service Areas, Medical Examiner Districts, HMO and Perinatal Regions, and Planning Districts, Virginia, 2010 ..... VII-63

Table 21 .....Total Resident Deaths From All Causes, By Planning District and City or County, Virginia, 1996-2010 ..... VII-64

Table 22 .....Total Resident Deaths From All Diseases of the Heart, By Planning District and City or County, Virginia, 1996-2010 ..... VII-66

Table 23 .....Total Resident Deaths From All Malignant Neoplasms, By Planning District and City or County, Virginia, 1996-2010 ..... VII-68

Table 24 .....Total Resident Deaths From Cerebrovascular Diseases, By Planning District and City or County, Virginia, 1996-2010 ..... VII-70

Table 25.....Total Resident Deaths From Chronic Lower Respiratory Diseases
By Planning District and City or County, Virginia, 1996-2010..... VII-72

Table 26.....Total Resident Deaths From All Unintentional Injury, By Planning District and
City or County, Virginia, 1996-2010 ..... VII-74

Table 27.....Total Resident Deaths From Diabetes Mellitus, By Planning District and
City or County, Virginia, 1996-2010 ..... VII-76

Table 28.....Total Resident Deaths From Influenza and Pneumonia, By Planning District and
City or County, Virginia, 1996-2010 ..... VII-78

Table 29.....Total Resident Deaths From Suicide, By Planning District and
City or County, Virginia, 1996-2010 ..... VII-80

Table 30.....Total Resident Deaths From Homicide and Legal Intervention
By Planning District and City or County, Virginia, 1996-2010..... VII-82

Population Data

Highlights…….…..... A - 1

Table 1.....Total Population Projections By the U.S. Bureau of the Census By Age
By Planning District and City or County, Virginia, 2010 ..... A - 2

Table 2.....Total Population Projections By the U.S. Bureau of the Census By Race and Sex
By Planning District and City or County, Virginia, 2010 ..... A - 4

Table 3.....Total Population Projections By the U.S. Bureau of the Census By Selected Age Groups
By Sex, By Planning Districts and City or County, Virginia, 2010..... A - 6

Table 4.....Total White and Black Population Projections By the U.S. Bureau of the Census
By Age and Sex, By Planning Districts and City or County, Virginia, 2010 ..... A - 8

Table 5.....Total Asian and Native American Population Projections By the U.S. Bureau of the Census
By Age and Sex, By Planning District and City or County, Virginia, 2010 ..... A-10

Table 6.....Total Hispanic Population Projections By the U.S. Bureau of the Census, By Age,
Race, and Sex, By Planning District and City or County, Virginia, 2010 ..... A-12

Table 7.....Total and Hispanic Ages 15-44 Female Populations By the U.S. Bureau of the Census
By Age and Race, By Planning District and City or County, Virginia, 2010..... A-14

Table 8.....Total Population Projections By Planning District and City or County,
Virginia, 1996-2010 ..... A-16

Table 9.....Total Females Ages 15-44 Population Projections
By Planning District and City or County, Virginia, 1996-2010..... A-18

Basic Definitions…… A-20

MAPS

Pregnancies	Total Pregnancy Rates Per 1,000 Females Ages 15-44 By Equal Count Health District Groups Virginia, 2010	II-2
	Percents Non-Marital Pregnancies of Total Pregnancies By Equal Count Health District Groups Virginia, 2010	II-3
Live Births	Live Birth Rates Per 1,000 Females Ages 15-44 By Equal Count Health District Groups Virginia, 2010	III-2
	Percents Non-Marital Births of Total Live Births By Equal Count Health District Groups Virginia, 2010	III-3
Induced Terminations	Induced Termination of Pregnancy Rates Per 1,000 Females By Equal Count Health District Groups Virginia, 2010	IV-2
	Percents Non-Marital Induced Terminations of Pregnancy By Equal Count Health District Groups Virginia, 2010	IV-3
Natural Fetal Deaths	Natural Fetal Death Rates Per 1,000 Females Ages 15-44 By Equal Count Health District Groups Virginia, 2010	V-2
	Percents Non-Marital Natural Fetal Deaths By Equal Count Health District Groups Virginia, 2010	V-3
Infant Deaths	Infant Mortality Rates Per 1,000 Live Births By Equal Count Health District Groups Virginia, 2010	VI-2
	Perinatal Mortality Rates Per 1,000 Perinatal Base By Equal Count Health District Groups Virginia, 2010	VI-3
Total Deaths	Unadjusted Death Rates Per 100,000 Population By Equal Count Health District Groups Virginia, 2010	VII - 2
	Age-Adjusted Death Rates Per 100,000 Population By Equal Count Health District Groups Virginia, 2010	VII - 3
Districts and Regions	Local Jurisdictions By Planning Districts Commonwealth of Virginia 2010	M-1
	Health Districts and Health Service Areas Commonwealth of Virginia 2010	M-2
	Local Jurisdictions By Medical Examiner Districts Commonwealth of Virginia 2010	M-3
	Local Jurisdictions By HMO Regions Commonwealth of Virginia 2010	M-4
	Local Jurisdictions By Perinatal Regions Commonwealth of Virginia 2010	M-5

LOCAL JURISDICTIONS BY PLANNING DISTRICTS
COMMONWEALTH OF VIRGINIA
2010

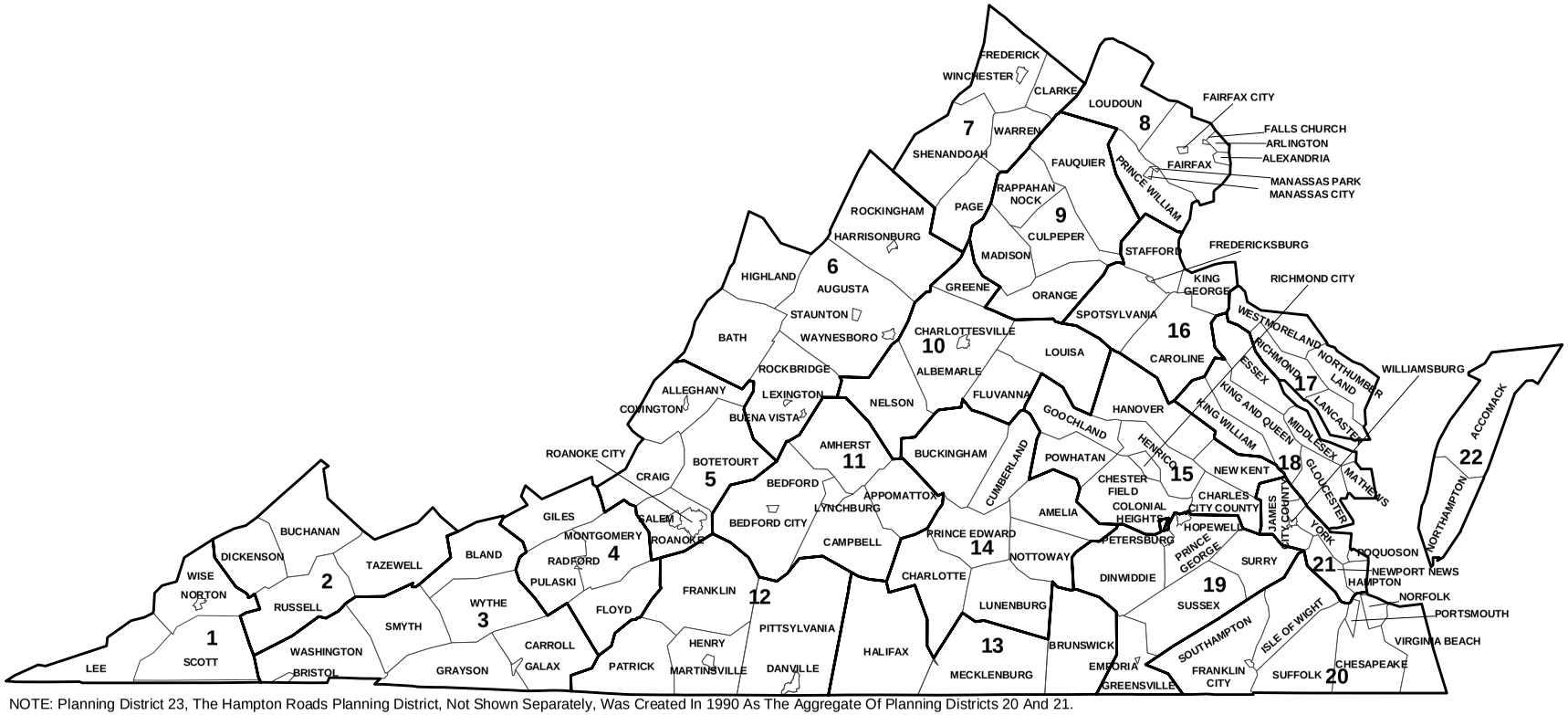

NOTE: Planning District 23, The Hampton Roads Planning District, Not Shown Separately, Was Created In 1990 As The Aggregate Of Planning Districts 20 And 21.

HEALTH DISTRICTS AND HEALTH SERVICE AREAS
COMMONWEALTH OF VIRGINIA
2010

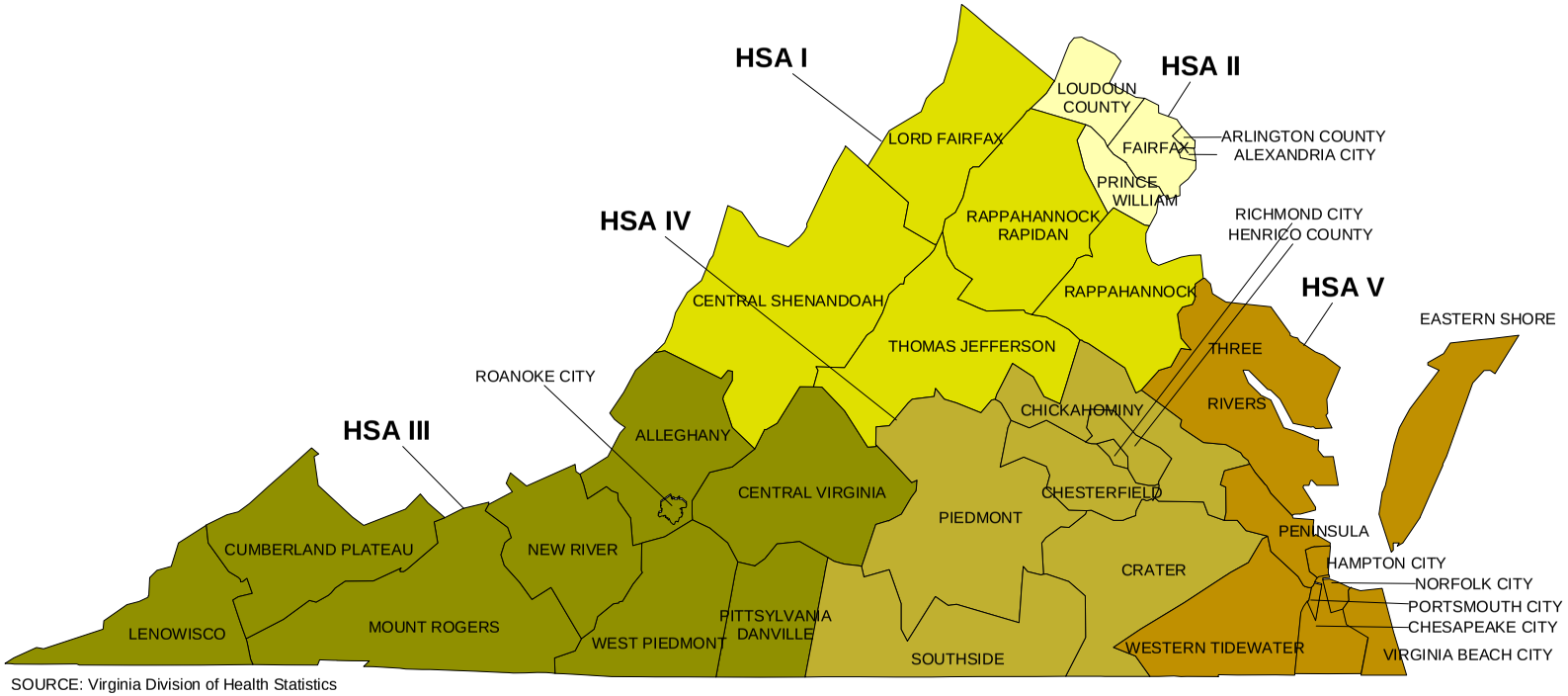

SOURCE: Virginia Division of Health Statistics

LOCAL JURISDICTIONS BY MEDICAL EXAMINER DISTRICTS
COMMONWEALTH OF VIRGINIA
2010

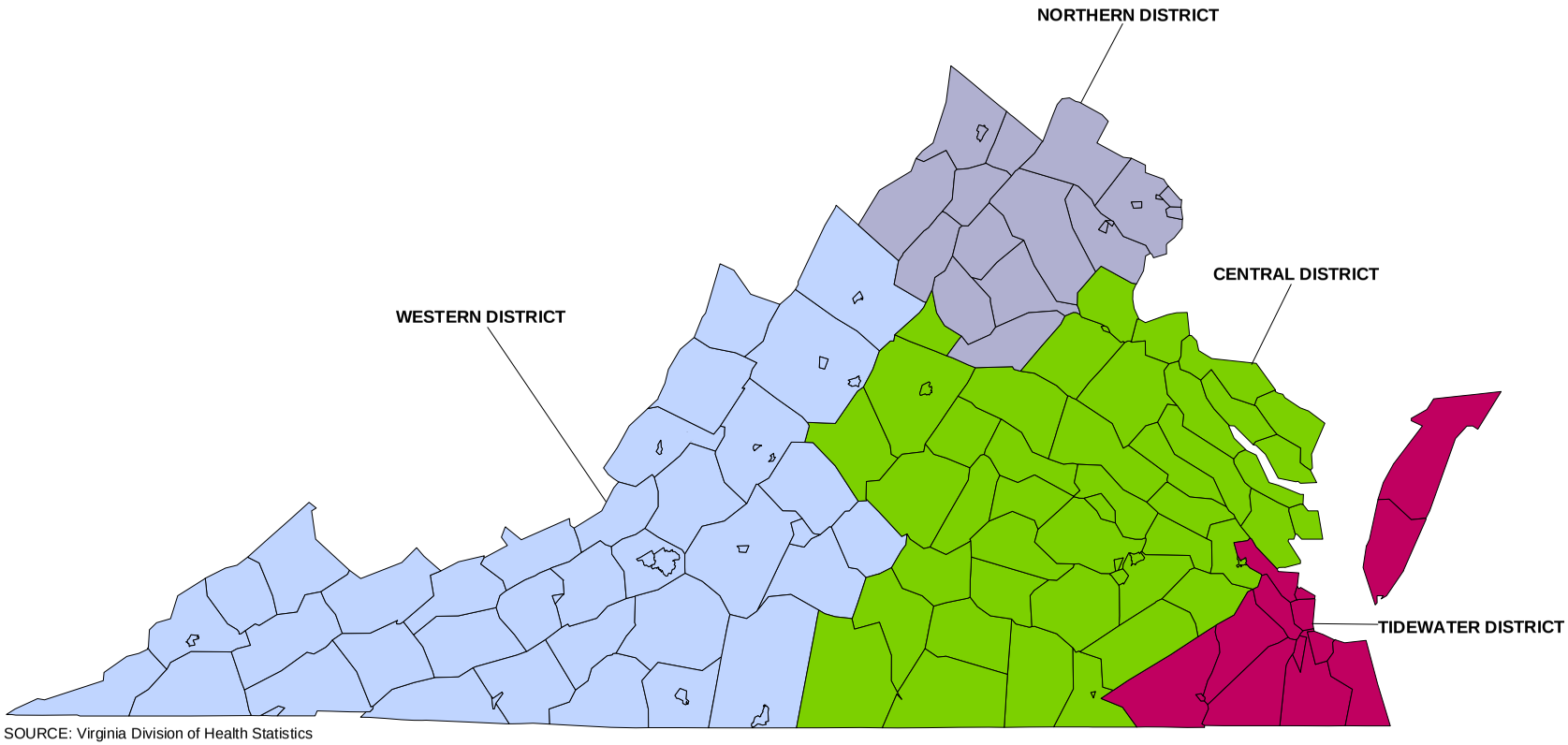

SOURCE: Virginia Division of Health Statistics

LOCAL JURISDICTIONS BY HMO REGIONS
COMMONWEALTH OF VIRGINIA
2010

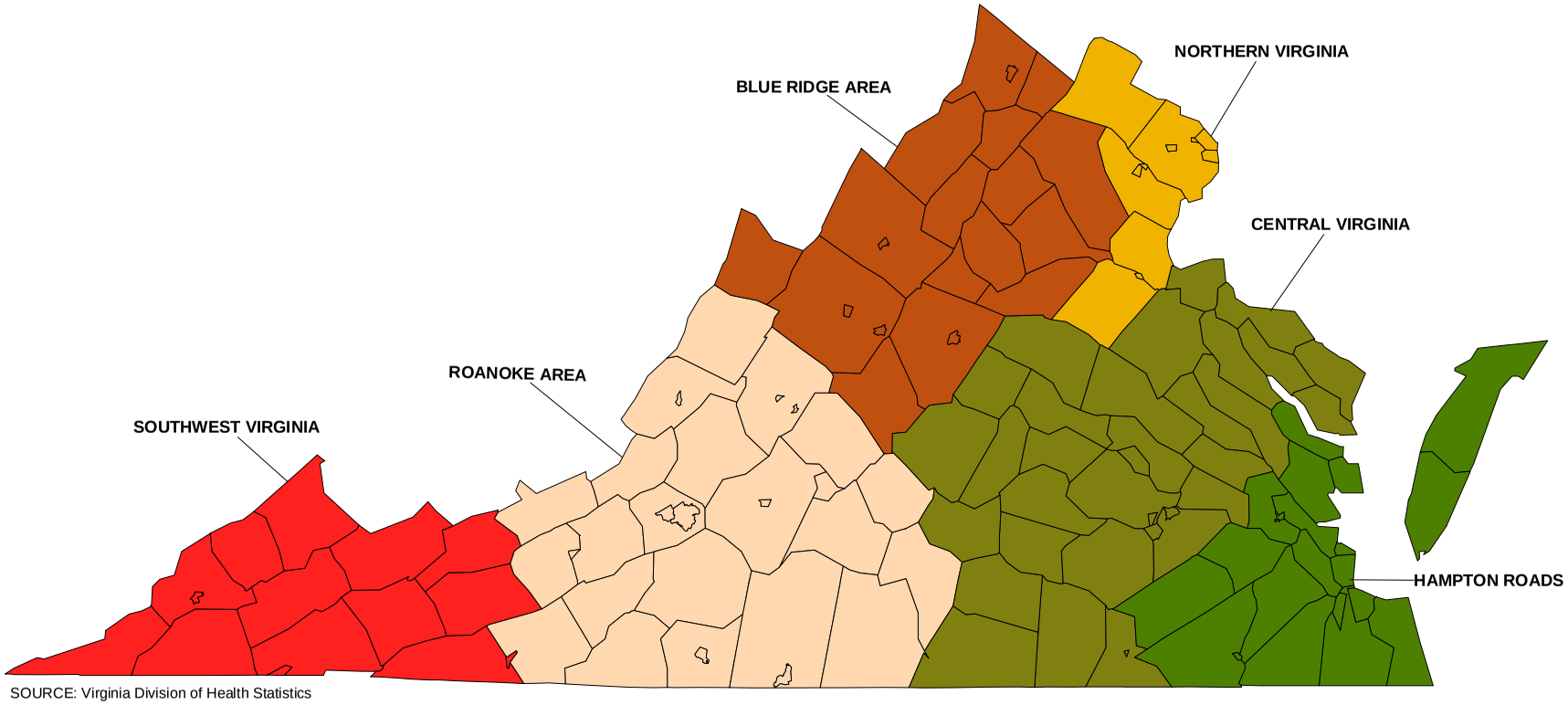

SOURCE: Virginia Division of Health Statistics

LOCAL JURISDICTIONS BY PERINATAL REGIONS
COMMONWEALTH OF VIRGINIA
2010

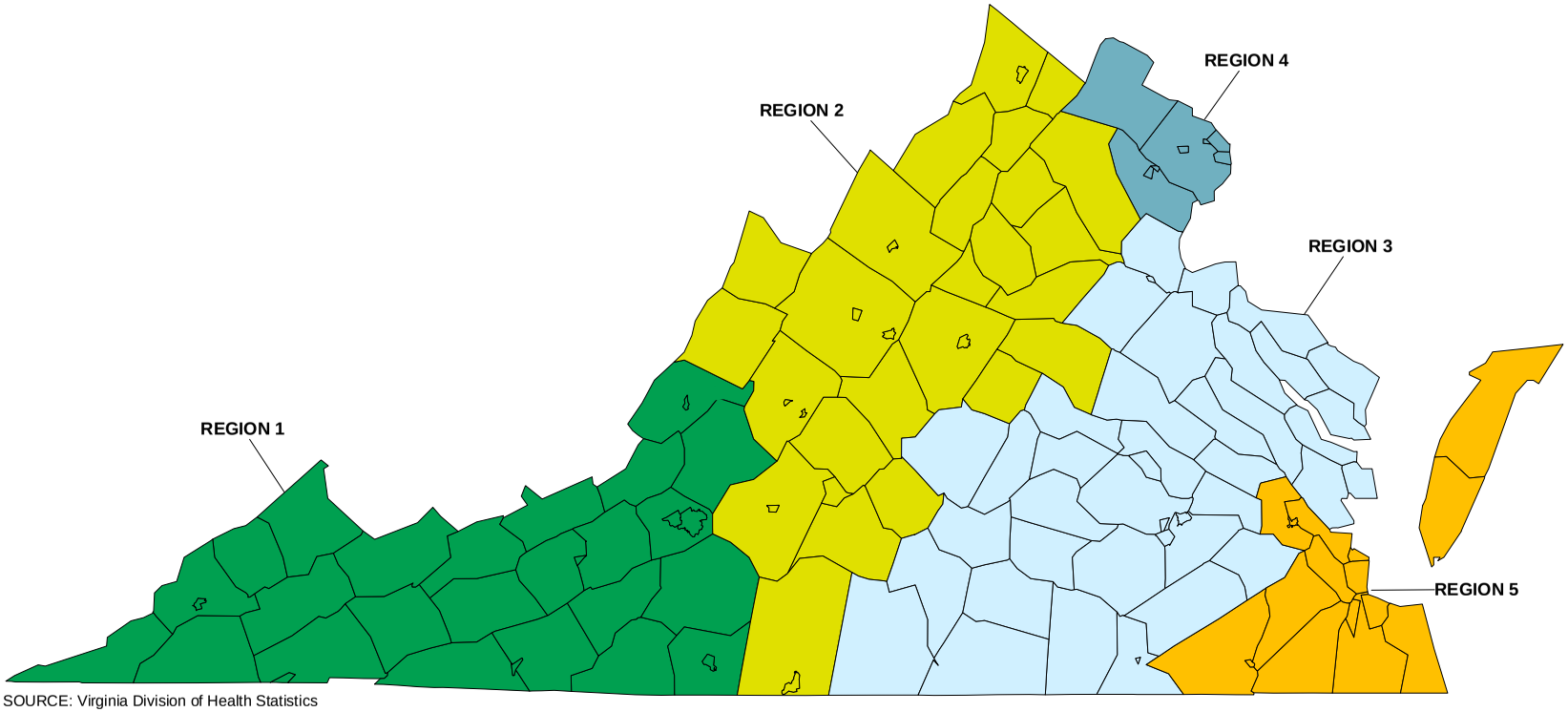

SOURCE: Virginia Division of Health Statistics

CHAPTER I

RESIDENT SUMMARY DATA

Vital Events	2009	2010	Percent Change
Total Pregnancies			
• Number	137,920	134,416	-2.5%
• Rate per 1,000 Population	17.5	16.8	-4.0%
Live Births			
• Number	104,979	102,934	-1.9%
• Rate per 1,000 Population	13.3	12.9	-3.4%
Induced Terminations			
• Number	26,356	24,892	-5.6%
• Rate per 1,000 Females Ages 15-44	16.1	15.1	-6.7%
Natural Fetal Deaths			
• Number	6,585	6,590	0.1%
• Rate per 1,000 Females Ages 15-44	4.03	3.99	-1.2%
Infant Deaths			
• Number	740	695	-6.1%
• Rate per 1,000 Live Births	7.05	6.75	-4.2%
Total Deaths			
• Number	58,378	58,841	0.8%
• Rate per 1,000 Population	7.4	7.4	0.0%
Population			
• Total	7,882,590	8,001,024	1.5%
• Females Ages 15-44	1,632,043	1,652,698	1.3%
Average Events Per Day			
• Total Pregnancies	377.9	368.3	-2.5%
• Live Births	287.6	282.0	-1.9%
• Induced Terminations	72.2	68.2	-5.6%
• Natural Fetal Deaths	18.0	18.1	0.1%
• Infant Deaths	2.03	1.90	-6.1%
• Total Deaths	159.9	161.2	0.8%

NOTE: The term *residence* in this report refers to the Virginia city or county where the mother resided at the time of a live birth, where the patient resided for an induced termination of pregnancy or a natural fetal death or in the case of a death, where the decedent resided at the time of death.

TABLE 1
RESIDENT TOTAL PREGNANCIES, LIVE BIRTHS, INDUCED TERMINATIONS OF PREGNANCY, AND NATURAL FETAL DEATHS, INFANT DEATHS UNDER ONE YEAR OF AGE, AND TOTAL DEATHS, WITH RATES PER 1,000 FEMALES AGES 15-44, LIVE BIRTHS, AND TOTAL POPULATION BY PLANNING DISTRICTS AND CITY OR COUNTY
VIRGINIA, 2010

PLANNING DISTRICT AND CITY / COUNTY	RESIDENT TOTAL PREGNANCIES	RATE PER 1,000 FEMALES	TOTAL LIVE BIRTHS	RATE PER 1,000 FEMALES	INDUCED PREGNANCY TERMINATIONS	RATE PER 1,000 FEMALES	NATURAL FETAL DEATHS	RATE PER 1,000 FEMALES	TOTAL INFANT DEATHS	RATE PER 1,000 LIVE BIRTHS	TOTAL DEATHS ALL AGES	RATE PER 1,000 POPULATION
COMMONWEALTH OF VIRGINIA	134,416	81.3	102,934	62.3	24,892	15.1	6,590	3.99	695	6.8	58,841	7.4
PLANNING DISTRICT 1	1,041	62.7	1,006	60.6	7	0.4	28	1.69	7	7.0	1,066	11.3
LEE COUNTY	256	59.5	250	58.1			6	1.39			290	11.3
SCOTT COUNTY	223	57.6	222	57.3	1	0.3			3	13.5	280	12.1
WISE COUNTY	484	63.5	457	60.0	6	0.8	21	2.76	3	6.6	464	11.2
NORTON CITY	78	97.4	77	96.1			1	1.25	1	13.0	32	8.1
PLANNING DISTRICT 2	1,250	64.0	1,156	59.2	35	1.8	59	3.02	11	9.5	1,502	13.2
BUCHANAN COUNTY	239	58.7	218	53.6	4	1.0	17	4.18			281	11.7
DICKENSON COUNTY	187	69.3	170	63.0	6	2.2	11	4.08	2	11.8	213	13.4
RUSSELL COUNTY	288	56.4	278	54.4	2	0.4	8	1.57	2	7.2	355	12.3
TAZEWELL COUNTY	536	70.1	490	64.1	23	3.0	23	3.01	7	14.3	653	14.5
PLANNING DISTRICT 3	2,056	61.3	1,849	55.1	98	2.9	109	3.25	15	8.1	2,305	11.9
BLAND COUNTY	42	41.1	41	40.1	1	1.0			1	24.4	71	10.4
CARROLL COUNTY	248	50.2	222	44.9	18	3.6	8	1.62	1	4.5	358	11.9
GRAYSON COUNTY	156	63.1	139	56.2	6	2.4	11	4.45	1	7.2	205	13.2
SMYTH COUNTY	350	60.2	316	54.4	11	1.9	23	3.96	1	3.2	433	13.4
WASHINGTON COUNTY	556	58.5	510	53.6	31	3.3	15	1.58	8	15.7	594	10.8
WYTHE COUNTY	327	63.1	281	54.2	19	3.7	27	5.21	1	3.6	324	11.1
BRISTOL CITY	211	62.5	208	61.6	1	0.3	2	0.59	2	9.6	232	13.0
GALAX CITY	166	134.6	132	107.1	11	8.9	23	18.65			88	12.5
PLANNING DISTRICT 4	2,049	48.9	1,667	39.8	291	6.9	91	2.17	9	5.4	1,401	7.9
FLOYD COUNTY	194	76.9	174	69.0	13	5.2	7	2.78			139	9.1
GILES COUNTY	251	82.6	196	64.5	40	13.2	15	4.93	1	5.1	198	11.5
MONTGOMERY COUNTY	1,071	43.3	877	35.5	155	6.3	39	1.58	3	3.4	563	6.0
PULASKI COUNTY	333	56.0	281	47.2	28	4.7	24	4.03	4	14.2	420	12.0
RADFORD CITY	200	35.1	139	24.4	55	9.6	6	1.05	1	7.2	81	4.9
PLANNING DISTRICT 5	3,818	74.9	2,998	58.8	692	13.6	128	2.51	17	5.7	3,020	11.0
ALLEGHANY COUNTY	172	66.4	162	62.6	7	2.7	3	1.16			207	12.7
BOTETOURT COUNTY	299	57.0	243	46.3	51	9.7	5	0.95	2	8.2	304	9.2
CRAIG COUNTY	37	44.5	33	39.7	3	3.6	1	1.20			44	8.5
ROANOKE COUNTY	1,089	66.2	786	47.8	242	14.7	61	3.71	2	2.5	911	9.9
COVINGTON CITY	75	71.2	62	58.9	12	11.4	1	0.95			66	11.1
ROANOKE CITY	1,808	91.3	1,453	73.4	310	15.6	45	2.27	11	7.6	1,206	12.4
SALEM CITY	338	67.4	259	51.6	67	13.4	12	2.39	2	7.7	282	11.4
PLANNING DISTRICT 6	3,506	58.5	2,970	49.6	332	5.5	204	3.40	18	6.1	2,466	8.6
AUGUSTA COUNTY	667	53.8	567	45.7	61	4.9	39	3.15	1	1.8	600	8.1
BATH COUNTY	45	60.6	40	53.8	4	5.4	1	1.35			57	12.0
HIGHLAND COUNTY	19	69.1	16	58.2	1	3.6	2	7.27			25	10.8
ROCKBRIDGE COUNTY	180	50.3	161	45.0	11	3.1	8	2.23	1	6.2	216	9.7
ROCKINGHAM COUNTY	985	70.4	867	62.0	60	4.3	58	4.15	3	3.5	603	7.9
BUENA VISTA CITY	98	69.6	84	59.7	7	5.0	7	4.97	1	11.9	68	10.2
HARRISONBURG CITY	692	40.5	547	32.0	103	6.0	42	2.46	6	11.0	272	5.6
LEXINGTON CITY	81	52.6	59	38.3	11	7.1	11	7.15	1	16.9	63	8.9
STAUNTON CITY	371	75.9	313	64.1	39	8.0	19	3.89	1	3.2	311	13.1
WAYNESBORO CITY	368	91.2	316	78.3	35	8.7	17	4.21	4	12.7	251	11.9
PLANNING DISTRICT 7	3,111	75.1	2,651	64.0	279	6.7	181	4.37	12	4.5	2,006	9.0
CLARKE COUNTY	168	76.1	142	64.3	16	7.2	10	4.53	2	14.1	145	10.3
FREDERICK COUNTY	1,059	69.8	915	60.3	73	4.8	71	4.68	4	4.4	550	7.0
PAGE COUNTY	269	63.9	233	55.4	22	5.2	14	3.33			287	11.9
SHENANDOAH COUNTY	562	78.0	485	67.3	37	5.1	40	5.55	1	2.1	407	9.7
WARREN COUNTY	546	77.3	430	60.9	84	11.9	32	4.53	2	4.7	333	8.9
WINCHESTER CITY	507	91.2	446	80.2	47	8.5	14	2.52	3	6.7	284	10.8
PLANNING DISTRICT 8	43,183	87.2	33,872	68.4	7,207	14.5	2,104	4.25	168	5.0	9,045	4.1
ARLINGTON COUNTY	3,914	68.5	3,097	54.2	548	9.6	269	4.71	13	4.2	908	4.4
FAIRFAX COUNTY	18,504	82.2	15,256	67.8	2,407	10.7	841	3.74	69	4.5	4,499	4.2
LOUDOUN COUNTY	6,105	89.3	5,068	74.2	682	10.0	355	5.20	21	4.1	947	3.0
PRINCE WILLIAM COUNTY	8,225	92.5	6,647	74.8	1,275	14.3	303	3.41	49	7.4	1,498	3.7
ALEXANDRIA CITY	4,032	108.5	2,667	71.8	1,176	31.7	189	5.09	12	4.5	721	5.2
FAIRFAX CITY	561	123.8	328	72.4	208	45.9	25	5.52	1	3.0	186	8.2
FALLS CHURCH CITY	422	174.5	118	48.8	289	119.5	15	6.20			58	4.7
MANASSAS CITY	1,379	165.2	670	80.3	609	73.0	100	11.98	2	3.0	179	4.7
MANASSAS PARK CITY	41	12.0	21	6.1	13	3.8	7	2.04	1	47.6	49	3.4
PLANNING DISTRICT 9	2,530	86.3	1,982	67.6	388	13.2	160	5.46	11	5.5	1,369	8.2
CULPEPER COUNTY	792	92.1	629	73.1	125	14.5	38	4.42	3	4.8	329	7.0
FAUQUIER COUNTY	953	81.4	750	64.0	139	11.9	64	5.46	6	8.0	505	7.7
MADISON COUNTY	184	85.7	146	68.0	29	13.5	9	4.19			131	9.8
ORANGE COUNTY	507	88.2	390	67.9	80	13.9	37	6.44	2	5.1	328	9.8
RAPPAHANNOCK COUNTY	94	84.3	67	60.1	15	13.5	12	10.76			76	10.3
PLANNING DISTRICT 10	3,403	67.0	2,682	52.8	586	11.5	135	2.66	13	4.8	1,708	7.3
ALBEMARLE COUNTY	1,235	60.3	1,094	53.4	111	5.4	30	1.46	3	2.7	705	7.1
FLUVANNA COUNTY	335	62.5	300	55.9	23	4.3	12	2.24	1	3.3	168	6.5
GREENE COUNTY	247	71.8	226	65.7	10	2.9	11	3.20			125	6.8
LOUISA COUNTY	463	78.1	368	62.1	76	12.8	19	3.20	2	5.4	274	8.3
NELSON COUNTY	181	81.1	146	65.4	19	8.5	16	7.17	2	13.7	177	11.8
CHARLOTTESVILLE CITY	942	70.8	548	41.2	347	26.1	47	3.53	5	9.1	259	6.0
PLANNING DISTRICT 11	3,502	69.1	2,787	55.0	466	9.2	249	4.91	20	7.2	2,467	9.8
AMHERST COUNTY	428	68.3	334	53.3	56	8.9	38	6.07	3	9.0	345	10.7
APPOMATTOX COUNTY	196	75.8	165	63.8	20	7.7	11	4.25			179	12.0
BEDFORD COUNTY	716	63.2	638	56.4	54	4.8	24	2.12	1	1.6	611	8.9
CAMPBELL COUNTY	591	57.8	485	47.4	66	6.5	40	3.91	4	8.2	499	9.1
BEDFORD CITY	80	70.8	41	36.3	27	23.9	12	10.62	1	24.4	106	17.0
LYNCHBURG CITY	1,491	77.9	1,124	58.7	243	12.7	124	6.48	11	9.8	727	9.6

[continued]

TABLE 1
RESIDENT TOTAL PREGNANCIES, LIVE BIRTHS, INDUCED TERMINATIONS OF PREGNANCY, AND NATURAL FETAL DEATHS, INFANT DEATHS UNDER ONE YEAR OF AGE, AND TOTAL DEATHS, WITH RATES PER 1,000 FEMALES AGES 15-44, LIVE BIRTHS, AND TOTAL POPULATION BY PLANNING DISTRICTS AND CITY OR COUNTY
VIRGINIA, 2010

PLANNING DISTRICT AND CITY / COUNTY	RESIDENT TOTAL PREGNANCIES	RATE PER 1,000 FEMALES	TOTAL LIVE BIRTHS	RATE PER 1,000 FEMALES	INDUCED PREGNANCY TERMINATIONS	RATE PER 1,000 FEMALES	NATURAL FETAL DEATHS	RATE PER 1,000 FEMALES	TOTAL INFANT DEATHS	RATE PER 1,000 LIVE BIRTHS	TOTAL DEATHS ALL AGES	RATE PER 1,000 POPULATION
COMMONWEALTH OF VIRGINIA	134,416	81.3	102,934	62.3	24,892	15.1	6,590	3.99	695	6.8	58,841	7.4
PLANNING DISTRICT 12	2,949	69.1	2,482	58.2	390	9.1	77	1.80	24	9.7	2,938	11.8
FRANKLIN COUNTY	594	61.7	512	53.2	69	7.2	13	1.35	1	2.0	530	9.4
HENRY COUNTY	608	66.2	506	55.1	89	9.7	13	1.42	5	9.9	649	12.0
PATRICK COUNTY	189	66.0	173	60.4	10	3.5	6	2.09	2	11.6	235	12.7
PITTSYLVANIA COUNTY	680	64.5	508	48.2	158	15.0	14	1.33	6	11.8	644	10.1
DANVILLE CITY	623	79.0	557	70.6	52	6.6	14	1.77	9	16.2	641	14.9
MARTINSVILLE CITY	255	99.4	226	88.1	12	4.7	17	6.63	1	4.4	239	17.3
PLANNING DISTRICT 13	1,114	80.8	832	60.3	239	17.3	43	3.12	7	8.4	1,080	12.5
BRUNSWICK COUNTY	244	85.1	162	56.5	75	26.2	7	2.44	1	6.2	201	11.5
HALIFAX COUNTY	470	79.1	365	61.4	80	13.5	25	4.21	2	5.5	466	12.9
MECKLENBURG COUNTY	400	80.3	305	61.2	84	16.9	11	2.21	4	13.1	413	12.6
PLANNING DISTRICT 14	1,317	70.4	1,021	54.6	203	10.9	93	4.97	10	9.8	1,033	9.9
AMELIA COUNTY	194	89.3	154	70.9	29	13.3	11	5.06	2	13.0	120	9.5
BUCKINGHAM COUNTY	220	81.8	164	60.9	42	15.6	14	5.20	1	6.1	152	8.9
CHARLOTTE COUNTY	144	69.1	112	53.7	22	10.6	10	4.80	3	26.8	140	11.1
CUMBERLAND COUNTY	129	70.2	103	56.0	16	8.7	10	5.44	2	19.4	86	8.6
LUNENBURG COUNTY	135	70.1	108	56.1	19	9.9	8	4.16			135	10.5
NOTTOWAY COUNTY	212	86.7	159	65.0	37	15.1	16	6.54	1	6.3	195	12.3
PRINCE EDWARD COUNTY	283	51.0	221	39.8	38	6.8	24	4.33	1	4.5	205	8.8
PLANNING DISTRICT 15	16,862	79.4	12,091	56.9	3,794	17.9	977	4.60	91	7.5	7,439	7.4
CHARLES CITY COUNTY	74	62.4	55	46.4	18	15.2	1	0.84			80	11.0
CHESTERFIELD COUNTY	4,458	68.7	3,683	56.8	514	7.9	261	4.02	22	6.0	1,834	5.8
GOOCHLAND COUNTY	232	65.1	173	48.5	33	9.3	26	7.29	2	11.6	153	7.0
HANOVER COUNTY	1,167	65.0	918	51.1	187	10.4	62	3.45	4	4.4	743	7.4
HENRICO COUNTY	4,779	73.4	3,890	59.8	548	8.4	341	5.24	19	4.9	2,407	7.8
NEW KENT COUNTY	244	76.3	191	59.7	44	13.8	9	2.81	3	15.7	158	8.6
POWHATAN COUNTY	268	59.3	223	49.3	29	6.4	16	3.54	3	13.5	179	6.4
RICHMOND CITY	5,640	108.3	2,958	56.8	2,421	46.5	261	5.01	38	12.8	1,885	9.2
PLANNING DISTRICT 16	5,618	81.0	4,319	62.3	904	13.0	395	5.70	35	8.1	1,863	5.7
CAROLINE COUNTY	476	87.5	363	66.7	73	13.4	40	7.35	2	5.5	224	7.8
KING GEORGE COUNTY	384	82.8	305	65.7	42	9.1	37	7.97	2	6.6	148	6.3
SPOTSYLVANIA COUNTY	1,846	73.1	1,595	63.2	189	7.5	62	2.46	16	10.0	734	6.0
STAFFORD COUNTY	2,017	75.0	1,671	62.1	239	8.9	107	3.98	13	7.8	592	4.6
FREDERICKSBURG CITY	895	126.1	385	54.2	361	50.9	149	20.99	2	5.2	165	6.8
PLANNING DISTRICT 17	592	86.4	459	67.0	109	15.9	24	3.50	5	10.9	648	12.8
LANCASTER COUNTY	128	91.8	100	71.7	19	13.6	9	6.46	1	10.0	192	16.9
NORTHUMBERLAND COUNTY	133	87.9	103	68.1	25	16.5	5	3.30	2	19.4	160	13.0
RICHMOND COUNTY	97	80.8	75	62.4	21	17.5	1	0.83	1	13.3	98	10.6
WESTMORELAND COUNTY	234	85.2	181	65.9	44	16.0	9	3.28	1	5.5	198	11.3
PLANNING DISTRICT 18	1,143	73.7	914	59.0	188	12.1	41	2.65	5	5.5	941	10.4
ESSEX COUNTY	188	90.8	142	68.6	38	18.4	8	3.86	2	14.1	119	10.7
GLOUCESTER COUNTY	445	67.6	359	54.5	68	10.3	18	2.73	1	2.8	357	9.7
KING AND QUEEN COUNTY	85	77.1	66	59.9	17	15.4	2	1.81			69	9.9
KING WILLIAM COUNTY	238	77.5	203	66.1	29	9.4	6	1.95	1	4.9	134	8.4
MATHEWS COUNTY	83	66.8	63	50.7	19	15.3	1	0.80	1	15.9	112	12.5
MIDDLESEX COUNTY	104	72.8	81	56.7	17	11.9	6	4.20			150	13.7
PLANNING DISTRICT 19	3,135	99.1	2,230	70.5	713	22.5	192	6.07	25	11.2	1,811	10.4
DINWIDDIE COUNTY	279	51.9	233	43.4	35	6.5	11	2.05	3	12.9	261	9.3
GREENSVILLE COUNTY	151	98.8	135	88.3	16	10.5					127	10.4
PRINCE GEORGE COUNTY	442	70.8	344	55.1	75	12.0	23	3.69	2	5.8	190	5.3
SURRY COUNTY	83	71.1	57	48.8	20	17.1	6	5.14	1	17.5	89	12.6
SUSSEX COUNTY	146	88.6	95	57.7	39	23.7	12	7.29			133	11.0
COLONIAL HEIGHTS CITY	342	107.7	238	74.9	79	24.9	25	7.87	1	4.2	219	12.6
EMPORIA CITY	89	78.5	44	38.8	33	29.1	12	10.58	1	22.7	90	15.2
HOPEWELL CITY	515	109.5	385	81.9	104	22.1	26	5.53	5	13.0	292	12.9
PETERSBURG CITY	1,088	163.4	699	105.0	312	46.9	77	11.57	12	17.2	410	12.6
PLANNING DISTRICT 20	22,660	93.2	16,093	66.2	5,657	23.3	910	3.74	145	9.0	8,421	7.4
ISLE OF WIGHT COUNTY	453	74.8	340	56.1	81	13.4	32	5.28	2	5.9	325	9.2
SOUTHAMPTON COUNTY	174	56.2	144	46.5	24	7.7	6	1.94	4	27.8	184	9.9
CHESAPEAKE CITY	3,901	86.2	2,830	62.5	903	20.0	168	3.71	16	5.7	1,471	6.6
FRANKLIN CITY	203	122.7	147	88.8	40	24.2	16	9.67	3	20.4	130	15.1
NORFOLK CITY	5,517	100.0	3,791	68.7	1,604	29.1	122	2.21	47	12.4	1,865	7.7
PORTSMOUTH CITY	2,297	116.6	1,590	80.7	569	28.9	138	7.00	22	13.8	1,020	10.7
SUFFOLK CITY	1,506	87.2	1,108	64.1	275	15.9	123	7.12	8	7.2	682	8.1
VIRGINIA BEACH CITY	8,609	90.7	6,143	64.7	2,161	22.8	305	3.21	43	7.0	2,744	6.3
PLANNING DISTRICT 21	8,818	87.1	6,281	62.0	2,196	21.7	341	3.37	44	7.0	3,689	7.7
JAMES CITY COUNTY	787	70.8	721	64.9	43	3.9	23	2.07	2	2.8	574	8.6
YORK COUNTY	737	60.4	583	47.8	130	10.7	24	1.97	1	1.7	385	5.9
HAMPTON CITY	2,641	88.1	1,794	59.9	738	24.6	109	3.64	11	6.1	1,139	8.3
NEWPORT NEWS CITY	4,271	103.3	3,012	72.9	1,102	26.7	157	3.80	30	10.0	1,380	7.6
POQUOSON CITY	115	56.8	85	42.0	28	13.8	2	0.99			119	9.8
WILLIAMSBURG CITY	267	57.9	86	18.7	155	33.6	26	5.64			92	6.5
PLANNING DISTRICT 22	758	103.5	592	80.9	117	16.0	49	6.69	3	5.1	623	13.7
ACCOMACK COUNTY	553	100.7	433	78.9	91	16.6	29	5.28	3	6.9	450	13.6
NORTHAMPTON COUNTY	205	112.0	159	86.8	26	14.2	20	10.92			173	14.0
PLANNING DISTRICT 23	31,478	91.4	22,374	65.0	7,853	22.8	1,251	3.63	189	8.4	12,110	7.5
UNKNOWN VA CITY OR COUNTY	1				1							

NOTE: PLANNING DISTRICT 23, THE HAMPTON ROADS PLANNING DISTRICT, WAS CREATED IN 1990 AS THE AGGREGATE OF PLANNING DISTRICTS 20 AND 21.

TABLE 2
RESIDENT TOTAL PREGNANCIES, LIVE BIRTHS, INDUCED TERMINATIONS OF PREGNANCY, AND NATURAL FETAL DEATHS, INFANT DEATHS UNDER ONE YEAR OF AGE, AND TOTAL DEATHS, WITH RATES PER 1,000 FEMALES AGES 15-44, LIVE BIRTHS, AND TOTAL POPULATION BY HEALTH DISTRICTS AND HEALTH SERVICE AREAS BY CITY OR COUNTY VIRGINIA, 2010

HEALTH DISTRICTS AND HEALTH SERVICE AREAS BY CITY/COUNTY IN PLANNING DISTRICT ORDER	RESIDENT TOTAL PREGNANCIES	RATE PER 1,000 FEMALES	TOTAL LIVE BIRTHS	RATE PER 1,000 FEMALES	INDUCED PREGNANCY TERMINATIONS	RATE PER 1,000 FEMALES	NATURAL FETAL DEATHS	RATE PER 1,000 FEMALES	TOTAL INFANT DEATHS	RATE PER 1,000 LIVE BIRTHS	TOTAL DEATHS ALL AGES	RATE PER 1,000 POPULATION
COMMONWEALTH OF VIRGINIA	134,416	81.3	102,934	62.3	24,892	15.1	6,590	3.99	695	6.8	58,841	7.4
HEALTH SERVICE AREA I	18,168	72.5	14,604	58.2	2,489	9.9	1,075	4.29	89	6.1	9,412	7.6
HEALTH SERVICE AREA II	43,183	87.2	33,872	68.4	7,207	14.5	2,104	4.25	168	5.0	9,045	4.1
HEALTH SERVICE AREA III	16,665	65.1	13,945	54.5	1,979	7.7	741	2.90	103	7.4	14,699	10.8
HEALTH SERVICE AREA IV	22,428	81.1	16,174	58.5	4,949	17.9	1,305	4.72	133	8.2	11,363	8.3
HEALTH SERVICE AREA V	33,971	90.8	24,339	65.1	8,267	22.1	1,365	3.65	202	8.3	14,322	7.9
LENOWISCO DISTRICT	1,041	62.7	1,006	60.6	7	0.4	28	1.69	7	7.0	1,066	11.3
LEE COUNTY	256	59.5	250	58.1			6	1.39			290	11.3
SCOTT COUNTY	223	57.6	222	57.3	1	0.3			3	13.5	280	12.1
WISE COUNTY	484	63.5	457	60.0	6	0.8	21	2.76	3	6.6	464	11.2
NORTON CITY	78	97.4	77	96.1			1	1.25	1	13.0	32	8.1
CUMBERLAND PLATEAU	1,250	64.0	1,156	59.2	35	1.8	59	3.02	11	9.5	1,502	13.2
BUCHANAN COUNTY	239	58.7	218	53.6	4	1.0	17	4.18			281	11.7
DICKENSON COUNTY	187	69.3	170	63.0	6	2.2	11	4.08	2	11.8	213	13.4
RUSSELL COUNTY	288	56.4	278	54.4	2	0.4	8	1.57	2	7.2	355	12.3
TAZEWELL COUNTY	536	70.1	490	64.1	23	3.0	23	3.01	7	14.3	653	14.5
MOUNT ROGERS DISTRICT	2,056	61.3	1,849	55.1	98	2.9	109	3.25	15	8.1	2,305	11.9
BLAND COUNTY	42	41.1	41	40.1	1	1.0			1	24.4	71	10.4
CARROLL COUNTY	248	50.2	222	44.9	18	3.6	8	1.62	1	4.5	358	11.9
GRAYSON COUNTY	156	63.1	139	56.2	6	2.4	11	4.45	1	7.2	205	13.2
SMYTH COUNTY	350	60.2	316	54.4	11	1.9	23	3.96	1	3.2	433	13.4
WASHINGTON COUNTY	556	58.5	510	53.6	31	3.3	15	1.58	8	15.7	594	10.8
WYTHE COUNTY	327	63.1	281	54.2	19	3.7	27	5.21	1	3.6	324	11.1
BRISTOL CITY	211	62.5	208	61.6	1	0.3	2	0.59	2	9.6	232	13.0
GALAX CITY	166	134.6	132	107.1	11	8.9	23	18.65			88	12.5
NEW RIVER DISTRICT	2,049	48.9	1,667	39.8	291	6.9	91	2.17	9	5.4	1,401	7.9
FLOYD COUNTY	194	76.9	174	69.0	13	5.2	7	2.78			139	9.1
GILES COUNTY	251	82.6	196	64.5	40	13.2	15	4.93	1	5.1	198	11.5
MONTGOMERY COUNTY	1,071	43.3	877	35.5	155	6.3	39	1.58	3	3.4	563	6.0
PULASKI COUNTY	333	56.0	281	47.2	28	4.7	24	4.03	4	14.2	420	12.0
RADFORD CITY	200	35.1	139	24.4	55	9.6	6	1.05	1	7.2	81	4.9
ALLEGHANY DISTRICT	2,010	64.4	1,545	49.5	382	12.2	83	2.66	6	3.9	1,814	10.2
ALLEGHANY COUNTY	172	66.4	162	62.6	7	2.7	3	1.16			207	12.7
BOTETOURT COUNTY	299	57.0	243	46.3	51	9.7	5	0.95	2	8.2	304	9.2
CRAIG COUNTY	37	44.5	33	39.7	3	3.6	1	1.20			44	8.5
ROANOKE COUNTY	1,089	66.2	786	47.8	242	14.7	61	3.71	2	2.5	911	9.9
COVINGTON CITY	75	71.2	62	58.9	12	11.4	1	0.95			66	11.1
SALEM CITY	338	67.4	259	51.6	67	13.4	12	2.39	2	7.7	282	11.4
ROANOKE CITY DISTRICT	1,808	91.3	1,453	73.4	310	15.6	45	2.27	11	7.6	1,206	12.4
CENTRAL SHENANDOAH	3,506	58.5	2,970	49.6	332	5.5	204	3.40	18	6.1	2,466	8.6
AUGUSTA COUNTY	667	53.8	567	45.7	61	4.9	39	3.15	1	1.8	600	8.1
BATH COUNTY	45	60.6	40	53.8	4	5.4	1	1.35			57	12.0
HIGHLAND COUNTY	19	69.1	16	58.2	1	3.6	2	7.27			25	10.8
ROCKBRIDGE COUNTY	180	50.3	161	45.0	11	3.1	8	2.23	1	6.2	216	9.7
ROCKINGHAM COUNTY	985	70.4	867	62.0	60	4.3	58	4.15	3	3.5	603	7.9
BUENA VISTA CITY	98	69.6	84	59.7	7	5.0	7	4.97	1	11.9	68	10.2
HARRISONBURG CITY	692	40.5	547	32.0	103	6.0	42	2.46	6	11.0	272	5.6
LEXINGTON CITY	81	52.6	59	38.3	11	7.1	11	7.15	1	16.9	63	8.9
STAUNTON CITY	371	75.9	313	64.1	39	8.0	19	3.89	1	3.2	311	13.1
WAYNESBORO CITY	368	91.2	316	78.3	35	8.7	17	4.21	4	12.7	251	11.9
LORD FAIRFAX DISTRICT	3,111	75.1	2,651	64.0	279	6.7	181	4.37	12	4.5	2,006	9.0
CLARKE COUNTY	168	76.1	142	64.3	16	7.2	10	4.53	2	14.1	145	10.3
FREDERICK COUNTY	1,059	69.8	915	60.3	73	4.8	71	4.68	4	4.4	550	7.0
PAGE COUNTY	269	63.9	233	55.4	22	5.2	14	3.33			287	11.9
SHENANDOAH COUNTY	562	78.0	485	67.3	37	5.1	40	5.55	1	2.1	407	9.7
WARREN COUNTY	546	77.3	430	60.9	84	11.9	32	4.53	2	4.7	333	8.9
WINCHESTER CITY	507	91.2	446	80.2	47	8.5	14	2.52	3	6.7	284	10.8
ALEXANDRIA DISTRICT	4,032	108.5	2,667	71.8	1,176	31.7	189	5.09	12	4.5	721	5.2
ARLINGTON DISTRICT	3,914	68.5	3,097	54.2	548	9.6	269	4.71	13	4.2	908	4.4
FAIRFAX DISTRICT	19,487	84.0	15,702	67.7	2,904	12.5	881	3.80	70	4.5	4,743	4.2
FAIRFAX COUNTY	18,504	82.2	15,256	67.8	2,407	10.7	841	3.74	69	4.5	4,499	4.2
FAIRFAX CITY	561	123.8	328	72.4	208	45.9	25	5.52	1	3.0	186	8.2
FALLS CHURCH CITY	422	174.5	118	48.8	289	119.5	15	6.20			58	4.7
LOUDOUN DISTRICT	6,105	89.3	5,068	74.2	682	10.0	355	5.20	21	4.1	947	3.0
PRINCE WILLIAM DISTRICT	9,645	95.8	7,338	72.9	1,897	18.8	410	4.07	52	7.1	1,726	3.8
PRINCE WILLIAM COUNTY	8,225	92.5	6,647	74.8	1,275	14.3	303	3.41	49	7.4	1,498	3.7
MANASSAS CITY	1,379	165.2	670	80.3	609	73.0	100	11.98	2	3.0	179	4.7
MANASSAS PARK CITY	41	12.0	21	6.1	13	3.8	7	2.04	1	47.6	49	3.4
RAPPAHANNOCK/RAPIDAN	2,530	86.3	1,982	67.6	388	13.2	160	5.46	11	5.5	1,369	8.2
CULPEPER COUNTY	792	92.1	629	73.1	125	14.5	38	4.42	3	4.8	329	7.0
FAUQUIER COUNTY	953	81.4	750	64.0	139	11.9	64	5.46	6	8.0	505	7.7
MADISON COUNTY	184	85.7	146	68.0	29	13.5	9	4.19			131	9.8
ORANGE COUNTY	507	88.2	390	67.9	80	13.9	37	6.44	2	5.1	328	9.8
RAPPAHANNOCK COUNTY	94	84.3	67	60.1	15	13.5	12	10.76			76	10.3
THOMAS JEFFERSON	3,403	67.0	2,682	52.8	586	11.5	135	2.66	13	4.8	1,708	7.3
ALBEMARLE COUNTY	1,235	60.3	1,094	53.4	111	5.4	30	1.46	3	2.7	705	7.1
FLUVANNA COUNTY	335	62.5	300	55.9	23	4.3	12	2.24	1	3.3	168	6.5
GREENE COUNTY	247	71.8	226	65.7	10	2.9	11	3.20			125	6.8
LOUISA COUNTY	463	78.1	368	62.1	76	12.8	19	3.20	2	5.4	274	8.3
NELSON COUNTY	181	81.1	146	65.4	19	8.5	16	7.17	2	13.7	177	11.8
CHARLOTTESVILLE CITY	942	70.8	548	41.2	347	26.1	47	3.53	5	9.1	259	6.0

NOTES: Health Service Area I is the Northwest Virginia Area of the Five Health Districts of Planning Districts 6-7, 9-10, and 16. Health Service Area II is the Northern Virginia Area of the Five Health Districts of Planning District 8. Health Service Area III is the Southwest Virginia Area of the Nine Health Districts of Planning Districts 1-5 and 11-12. Health Service Area IV is the Central Virginia Area of the Seven Health Districts of Planning Districts 13-15 and 19. Health Service Area V is the Eastern Virginia Area of the Nine Health Districts of Planning Districts 17-18 and 20-22.

[continued]

TABLE 2
RESIDENT TOTAL PREGNANCIES, LIVE BIRTHS, INDUCED TERMINATIONS OF PREGNANCY, AND NATURAL FETAL DEATHS, INFANT DEATHS UNDER ONE YEAR OF AGE, AND TOTAL DEATHS, WITH RATES PER 1,000 FEMALES AGES 15-44, LIVE BIRTHS, AND TOTAL POPULATION BY HEALTH DISTRICTS AND HEALTH SERVICE AREAS BY CITY OR COUNTY
VIRGINIA, 2010

HEALTH DISTRICTS AND HEALTH SERVICE AREAS BY CITY/COUNTY IN PLANNING DISTRICT ORDER	RESIDENT TOTAL PREGNANCIES	RATE PER 1,000 FEMALES	TOTAL LIVE BIRTHS	RATE PER 1,000 FEMALES	INDUCED PREGNANCY TERMINATIONS	RATE PER 1,000 FEMALES	NATURAL FETAL DEATHS	RATE PER 1,000 FEMALES	TOTAL INFANT DEATHS	RATE PER 1,000 LIVE BIRTHS	TOTAL DEATHS ALL AGES	RATE PER 1,000 POPULATION
CENTRAL VIRGINIA	3,502	69.1	2,787	55.0	466	9.2	249	4.91	20	7.2	2,467	9.8
AMHERST COUNTY	428	68.3	334	53.3	56	8.9	38	6.07	3	9.0	345	10.7
APPOMATTOX COUNTY	196	75.8	165	63.8	20	7.7	11	4.25			179	12.0
BEDFORD COUNTY	716	63.2	638	56.4	54	4.8	24	2.12	1	1.6	611	8.9
CAMPBELL COUNTY	591	57.8	485	47.4	66	6.5	40	3.91	4	8.2	499	9.1
BEDFORD CITY	80	70.8	41	36.3	27	23.9	12	10.62	1	24.4	106	17.0
LYNCHBURG CITY	1,491	77.9	1,124	58.7	243	12.7	124	6.48	11	9.8	727	9.6
PITTSYLVANIA/DANVILLE	1,303	70.7	1,065	57.8	210	11.4	28	1.52	15	14.1	1,285	12.1
PITTSYLVANIA COUNTY	680	64.5	508	48.2	158	15.0	14	1.33	6	11.8	644	10.1
DANVILLE CITY	623	79.0	557	70.6	52	6.6	14	1.77	9	16.2	641	14.9
WEST PIEDMONT	1,646	67.9	1,417	58.5	180	7.4	49	2.02	9	6.4	1,653	11.6
FRANKLIN COUNTY	594	61.7	512	53.2	69	7.2	13	1.35	1	2.0	530	9.4
HENRY COUNTY	608	66.2	506	55.1	89	9.7	13	1.42	5	9.9	649	12.0
PATRICK COUNTY	189	66.0	173	60.4	10	3.5	6	2.09	2	11.6	235	12.7
MARTINSVILLE CITY	255	99.4	226	88.1	12	4.7	17	6.63	1	4.4	239	17.3
SOUTHSIDE DISTRICT	1,114	80.8	832	60.3	239	17.3	43	3.12	7	8.4	1,080	12.5
BRUNSWICK COUNTY	244	85.1	162	56.5	75	26.2	7	2.44	1	6.2	201	11.5
HALIFAX COUNTY	470	79.1	365	61.4	80	13.5	25	4.21	2	5.5	466	12.9
MECKLENBURG COUNTY	400	80.3	305	61.2	84	16.9	11	2.21	4	13.1	413	12.6
PIEDMONT DISTRICT	1,317	70.4	1,021	54.6	203	10.9	93	4.97	10	9.8	1,033	9.9
AMELIA COUNTY	194	89.3	154	70.9	29	13.3	11	5.06	2	13.0	120	9.5
BUCKINGHAM COUNTY	220	81.8	164	60.9	42	15.6	14	5.20	1	6.1	152	8.9
CHARLOTTE COUNTY	144	69.1	112	53.7	22	10.6	10	4.80	3	26.8	140	11.1
CUMBERLAND COUNTY	129	70.2	103	56.0	16	8.7	10	5.44	2	19.4	86	8.6
LUNENBURG COUNTY	135	70.1	108	56.1	19	9.9	8	4.16			135	10.5
NOTTOWAY COUNTY	212	86.7	159	65.0	37	15.1	16	6.54	1	6.3	195	12.3
PRINCE EDWARD COUNTY	283	51.0	221	39.8	38	6.8	24	4.33	1	4.5	205	8.8
CHESTERFIELD DISTRICT	5,068	69.8	4,144	57.1	622	8.6	302	4.16	26	6.3	2,232	6.2
CHESTERFIELD COUNTY	4,458	68.7	3,683	56.8	514	7.9	261	4.02	22	6.0	1,834	5.8
POWHATAN COUNTY	268	59.3	223	49.3	29	6.4	16	3.54	3	13.5	179	6.4
COLONIAL HEIGHTS CITY	342	107.7	238	74.9	79	24.9	25	7.87	1	4.2	219	12.6
CHICKAHOMINY DISTRICT	1,717	66.3	1,337	51.6	282	10.9	98	3.78	9	6.7	1,134	7.7
CHARLES CITY COUNTY	74	62.4	55	46.4	18	15.2	1	0.84			80	11.0
GOOCHLAND COUNTY	232	65.1	173	48.5	33	9.3	26	7.29	2	11.6	153	7.0
HANOVER COUNTY	1,167	65.0	918	51.1	187	10.4	62	3.45	4	4.4	743	7.4
NEW KENT COUNTY	244	76.3	191	59.7	44	13.8	9	2.81	3	15.7	158	8.6
HENRICO DISTRICT	4,779	73.4	3,890	59.8	548	8.4	341	5.24	19	4.9	2,407	7.8
RICHMOND CITY DISTRICT	5,640	108.3	2,958	56.8	2,421	46.5	261	5.01	38	12.8	1,885	9.2
RAPPAHANNOCK DISTRICT	5,618	81.0	4,319	62.3	904	13.0	395	5.70	35	8.1	1,863	5.7
CAROLINE COUNTY	476	87.5	363	66.7	73	13.4	40	7.35	2	5.5	224	7.8
KING GEORGE COUNTY	384	82.8	305	65.7	42	9.1	37	7.97	2	6.6	148	6.3
SPOTSYLVANIA COUNTY	1,846	73.1	1,595	63.2	189	7.5	62	2.46	16	10.0	734	6.0
STAFFORD COUNTY	2,017	75.0	1,671	62.1	239	8.9	107	3.98	13	7.8	592	4.6
FREDERICKSBURG CITY	895	126.1	385	54.2	361	50.9	149	20.99	2	5.2	165	6.8
THREE RIVERS DISTRICT	1,735	77.6	1,373	61.4	297	13.3	65	2.91	10	7.3	1,589	11.2
LANCASTER COUNTY	128	91.8	100	71.7	19	13.6	9	6.46	1	10.0	192	16.9
NORTHUMBERLAND COUNTY	133	87.9	103	68.1	25	16.5	5	3.30	2	19.4	160	13.0
RICHMOND COUNTY	97	80.8	75	62.4	21	17.5	1	0.83	1	13.3	98	10.6
WESTMORELAND COUNTY	234	85.2	181	65.9	44	16.0	9	3.28	1	5.5	198	11.3
ESSEX COUNTY	188	90.8	142	68.6	38	18.4	8	3.86	2	14.1	119	10.7
GLOUCESTER COUNTY	445	67.6	359	54.5	68	10.3	18	2.73	1	2.8	357	9.7
KING AND QUEEN COUNTY	85	77.1	66	59.9	17	15.4	2	1.81			69	9.9
KING WILLIAM COUNTY	238	77.5	203	66.1	29	9.4	6	1.95	1	4.9	134	8.4
MATHEWS COUNTY	83	66.8	63	50.7	19	15.3	1	0.80	1	15.9	112	12.5
MIDDLESEX COUNTY	104	72.8	81	56.7	17	11.9	6	4.20			150	13.7
CRATER DISTRICT	2,793	98.2	1,992	70.0	634	22.3	167	5.87	24	12.0	1,592	10.2
DINWIDDIE COUNTY	279	51.9	233	43.4	35	6.5	11	2.05	3	12.9	261	9.3
GREENSVILLE COUNTY	151	98.8	135	88.3	16	10.5					127	10.4
PRINCE GEORGE COUNTY	442	70.8	344	55.1	75	12.0	23	3.69	2	5.8	190	5.3
SURRY COUNTY	83	71.1	57	48.8	20	17.1	6	5.14	1	17.5	89	12.6
SUSSEX COUNTY	146	88.6	95	57.7	39	23.7	12	7.29			133	11.0
EMPORIA CITY	89	78.5	44	38.8	33	29.1	12	10.58	1	22.7	90	15.2
HOPEWELL CITY	515	109.5	385	81.9	104	22.1	26	5.53	5	13.0	292	12.9
PETERSBURG CITY	1,088	163.4	699	105.0	312	46.9	77	11.57	12	17.2	410	12.6
CHESAPEAKE DISTRICT	3,901	86.2	2,830	62.5	903	20.0	168	3.71	16	5.7	1,471	6.6
NORFOLK DISTRICT	5,517	100.0	3,791	68.7	1,604	29.1	122	2.21	47	12.4	1,865	7.7
PORTSMOUTH DISTRICT	2,297	116.6	1,590	80.7	569	28.9	138	7.00	22	13.8	1,020	10.7
VIRGINIA BEACH DISTRICT	8,609	90.7	6,143	64.7	2,161	22.8	305	3.21	43	7.0	2,744	6.3
WESTERN TIDEWATER	2,336	83.2	1,739	61.9	420	15.0	177	6.30	17	9.8	1,321	9.0
ISLE OF WIGHT COUNTY	453	74.8	340	56.1	81	13.4	32	5.28	2	5.9	325	9.2
SOUTHAMPTON COUNTY	174	56.2	144	46.5	24	7.7	6	1.94	4	27.8	184	9.9
FRANKLIN CITY	203	122.7	147	88.8	40	24.2	16	9.67	3	20.4	130	15.1
SUFFOLK CITY	1,506	87.2	1,108	64.1	275	15.9	123	7.12	8	7.2	682	8.1
HAMPTON DISTRICT	2,641	88.1	1,794	59.9	738	24.6	109	3.64	11	6.1	1,139	8.3
PENINSULA DISTRICT	6,177	86.6	4,487	62.9	1,458	20.5	232	3.25	33	7.4	2,550	7.5
JAMES CITY COUNTY	787	70.8	721	64.9	43	3.9	23	2.07	2	2.8	574	8.6
YORK COUNTY	737	60.4	583	47.8	130	10.7	24	1.97	1	1.7	385	5.9
NEWPORT NEWS CITY	4,271	103.3	3,012	72.9	1,102	26.7	157	3.80	30	10.0	1,380	7.6
POQUOSON CITY	115	56.8	85	42.0	28	13.8	2	0.99			119	9.8
WILLIAMSBURG CITY	267	57.9	86	18.7	155	33.6	26	5.64			92	6.5
EASTERN SHORE	758	103.5	592	80.9	117	16.0	49	6.69	3	5.1	623	13.7
ACCOMACK COUNTY	553	100.7	433	78.9	91	16.6	29	5.28	3	6.9	450	13.6
NORTHAMPTON COUNTY	205	112.0	159	86.8	26	14.2	20	10.92			173	14.0
UNKNOWN VA CITY OR COUNTY	1				1							

NOTES: The Planning District 15 Ruling Includes Colonial Heights as a part of the Chesterfield Health District, although a part of Planning District 19. Adding the components in the Planning District 15 ruling will thus overstate the District total, with the Planning District 19 total understated. The Three Rivers Health District ruling embraces Planning Districts 17 and 18. These are sorted and spaced Into their parts in the county listing. The Hampton Roads Planning District 23 (not listed separately) was created in 1990 as the aggregate of Planning Districts 20 and 21.

TABLE 3
RESIDENT TOTAL PREGNANCIES, LIVE BIRTHS, INDUCED TERMINATIONS OF PREGNANCY, AND NATURAL FETAL DEATHS, INFANT DEATHS UNDER ONE YEAR OF AGE, AND TOTAL DEATHS, WITH RATES PER 1,000 FEMALES AGES 15-44, LIVE BIRTHS, AND TOTAL POPULATION BY MEDICAL EXAMINER DISTRICTS, PLANNING DISTRICTS, AND CITY OR COUNTY
VIRGINIA, 2010

MEDICAL EXAMINER DISTRICTS AND PLANNING DISTRICTS BY CITY AND COUNTY	RESIDENT TOTAL PREGNANCIES	RATE PER 1,000 FEMALES	TOTAL LIVE BIRTHS	RATE PER 1,000 FEMALES	INDUCED PREGNANCY TERMINATIONS	RATE PER 1,000 FEMALES	NATURAL FETAL DEATHS	RATE PER 1,000 FEMALES	TOTAL INFANT DEATHS	RATE PER 1,000 LIVE BIRTHS	TOTAL DEATHS ALL AGES	RATE PER 1,000 POPULATION
COMMONWEALTH OF VIRGINIA	134,416	81.3	102,934	62.3	24,892	15.1	6,590	3.99	695	6.8	58,841	7.4
WESTERN VIRGINIA DISTRICT	20,171	63.9	16,915	53.6	2,311	7.3	945	2.99	121	7.2	17,165	10.4
PLANNING DISTRICT 1	1,041	62.7	1,006	60.6	7	0.4	28	1.69	7	7.0	1,066	11.3
LEE COUNTY	256	59.5	250	58.1			6	1.39			290	11.3
SCOTT COUNTY	223	57.6	222	57.3	1	0.3			3	13.5	280	12.1
WISE COUNTY	484	63.5	457	60.0	6	0.8	21	2.76	3	6.6	464	11.2
NORTON CITY	78	97.4	77	96.1			1	1.25	1	13.0	32	8.1
PLANNING DISTRICT 2	1,250	64.0	1,156	59.2	35	1.8	59	3.02	11	9.5	1,502	13.2
BUCHANAN COUNTY	239	58.7	218	53.6	4	1.0	17	4.18			281	11.7
DICKENSON COUNTY	187	69.3	170	63.0	6	2.2	11	4.08	2	11.8	213	13.4
RUSSELL COUNTY	288	56.4	278	54.4	2	0.4	8	1.57	2	7.2	355	12.3
TAZEWELL COUNTY	536	70.1	490	64.1	23	3.0	23	3.01	7	14.3	653	14.5
PLANNING DISTRICT 3	2,056	61.3	1,849	55.1	98	2.9	109	3.25	15	8.1	2,305	11.9
BLAND COUNTY	42	41.1	41	40.1	1	1.0			1	24.4	71	10.4
CARROLL COUNTY	248	50.2	222	44.9	18	3.6	8	1.62	1	4.5	358	11.9
GRAYSON COUNTY	156	63.1	139	56.2	6	2.4	11	4.45	1	7.2	205	13.2
SMYTH COUNTY	350	60.2	316	54.4	11	1.9	23	3.96	1	3.2	433	13.4
WASHINGTON COUNTY	556	58.5	510	53.6	31	3.3	15	1.58	8	15.7	594	10.8
WYTHE COUNTY	327	63.1	281	54.2	19	3.7	27	5.21	1	3.6	324	11.1
BRISTOL CITY	211	62.5	208	61.6	1	0.3	2	0.59	2	9.6	232	13.0
GALAX CITY	166	134.6	132	107.1	11	8.9	23	18.65			88	12.5
PLANNING DISTRICT 4	2,049	48.9	1,667	39.8	291	6.9	91	2.17	9	5.4	1,401	7.9
FLOYD COUNTY	194	76.9	174	69.0	13	5.2	7	2.78			139	9.1
GILES COUNTY	251	82.6	196	64.5	40	13.2	15	4.93	1	5.1	198	11.5
MONTGOMERY COUNTY	1,071	43.3	877	35.5	155	6.3	39	1.58	3	3.4	563	6.0
PULASKI COUNTY	333	56.0	281	47.2	28	4.7	24	4.03	4	14.2	420	12.0
RADFORD CITY	200	35.1	139	24.4	55	9.6	6	1.05	1	7.2	81	4.9
PLANNING DISTRICT 5	3,818	74.9	2,998	58.8	692	13.6	128	2.51	17	5.7	3,020	11.0
ALLEGHANY COUNTY	172	66.4	162	62.6	7	2.7	3	1.16			207	12.7
BOTETOURT COUNTY	299	57.0	243	46.3	51	9.7	5	0.95	2	8.2	304	9.2
CRAIG COUNTY	37	44.5	33	39.7	3	3.6	1	1.20			44	8.5
ROANOKE COUNTY	1,089	66.2	786	47.8	242	14.7	61	3.71	2	2.5	911	9.9
COVINGTON CITY	75	71.2	62	58.9	12	11.4	1	0.95			66	11.1
ROANOKE CITY	1,808	91.3	1,453	73.4	310	15.6	45	2.27	11	7.6	1,206	12.4
SALEM CITY	338	67.4	259	51.6	67	13.4	12	2.39	2	7.7	282	11.4
PLANNING DISTRICT 6	3,506	58.5	2,970	49.6	332	5.5	204	3.40	18	6.1	2,466	8.6
AUGUSTA COUNTY	667	53.8	567	45.7	61	4.9	39	3.15	1	1.8	600	8.1
BATH COUNTY	45	60.6	40	53.8	4	5.4	1	1.35			57	12.0
HIGHLAND COUNTY	19	69.1	16	58.2	1	3.6	2	7.27			25	10.8
ROCKBRIDGE COUNTY	180	50.3	161	45.0	11	3.1	8	2.23	1	6.2	216	9.7
ROCKINGHAM COUNTY	985	70.4	867	62.0	60	4.3	58	4.15	3	3.5	603	7.9
BUENA VISTA CITY	98	69.6	84	59.7	7	5.0	7	4.97	1	11.9	68	10.2
HARRISONBURG CITY	692	40.5	547	32.0	103	6.0	42	2.46	6	11.0	272	5.6
LEXINGTON CITY	81	52.6	59	38.3	11	7.1	11	7.15	1	16.9	63	8.9
STAUNTON CITY	371	75.9	313	64.1	39	8.0	19	3.89	1	3.2	311	13.1
WAYNESBORO CITY	368	91.2	316	78.3	35	8.7	17	4.21	4	12.7	251	11.9
PLANNING DISTRICT 11	3,502	69.1	2,787	55.0	466	9.2	249	4.91	20	7.2	2,467	9.8
AMHERST COUNTY	428	68.3	334	53.3	56	8.9	38	6.07	3	9.0	345	10.7
APPOMATTOX COUNTY	196	75.8	165	63.8	20	7.7	11	4.25			179	12.0
BEDFORD COUNTY	716	63.2	638	56.4	54	4.8	24	2.12	1	1.6	611	8.9
CAMPBELL COUNTY	591	57.8	485	47.4	66	6.5	40	3.91	4	8.2	499	9.1
BEDFORD CITY	80	70.8	41	36.3	27	23.9	12	10.62	1	24.4	106	17.0
LYNCHBURG CITY	1,491	77.9	1,124	58.7	243	12.7	124	6.48	11	9.8	727	9.6
PLANNING DISTRICT 12	2,949	69.1	2,482	58.2	390	9.1	77	1.80	24	9.7	2,938	11.8
FRANKLIN COUNTY	594	61.7	512	53.2	69	7.2	13	1.35	1	2.0	530	9.4
HENRY COUNTY	608	66.2	506	55.1	89	9.7	13	1.42	5	9.9	649	12.0
PATRICK COUNTY	189	66.0	173	60.4	10	3.5	6	2.09	2	11.6	235	12.7
PITTSYLVANIA COUNTY	680	64.5	508	48.2	158	15.0	14	1.33	6	11.8	644	10.1
DANVILLE CITY	623	79.0	557	70.6	52	6.6	14	1.77	9	16.2	641	14.9
MARTINSVILLE CITY	255	99.4	226	88.1	12	4.7	17	6.63	1	4.4	239	17.3
NORTHERN VIRGINIA DISTRICT	48,824	86.2	38,505	68.0	7,874	13.9	2,445	4.32	191	5.0	12,420	4.7
PLANNING DISTRICT 7	3,111	75.1	2,651	64.0	279	6.7	181	4.37	12	4.5	2,006	9.0
CLARKE COUNTY	168	76.1	142	64.3	16	7.2	10	4.53	2	14.1	145	10.3
FREDERICK COUNTY	1,059	69.8	915	60.3	73	4.8	71	4.68	4	4.4	550	7.0
PAGE COUNTY	269	63.9	233	55.4	22	5.2	14	3.33			287	11.9
SHENANDOAH COUNTY	562	78.0	485	67.3	37	5.1	40	5.55	1	2.1	407	9.7
WARREN COUNTY	546	77.3	430	60.9	84	11.9	32	4.53	2	4.7	333	8.9
WINCHESTER CITY	507	91.2	446	80.2	47	8.5	14	2.52	3	6.7	284	10.8
PLANNING DISTRICT 8	43,183	87.2	33,872	68.4	7,207	14.5	2,104	4.25	168	5.0	9,045	4.1
ARLINGTON COUNTY	3,914	68.5	3,097	54.2	548	9.6	269	4.71	13	4.2	908	4.4
FAIRFAX COUNTY	18,504	82.2	15,256	67.8	2,407	10.7	841	3.74	69	4.5	4,499	4.2
LOUDOUN COUNTY	6,105	89.3	5,068	74.2	682	10.0	355	5.20	21	4.1	947	3.0
PRINCE WILLIAM COUNTY	8,225	92.5	6,647	74.8	1,275	14.3	303	3.41	49	7.4	1,498	3.7
ALEXANDRIA CITY	4,032	108.5	2,667	71.8	1,176	31.7	189	5.09	12	4.5	721	5.2
FAIRFAX CITY	561	123.8	328	72.4	208	45.9	25	5.52	1	3.0	186	8.2
FALLS CHURCH CITY	422	174.5	118	48.8	289	119.5	15	6.20			58	4.7
MANASSAS CITY	1,379	165.2	670	80.3	609	73.0	100	11.98	2	3.0	179	4.7
MANASSAS PARK CITY	41	12.0	21	6.1	13	3.8	7	2.04	1	47.6	49	3.4
PLANNING DISTRICT 9	2,530	86.3	1,982	67.6	388	13.2	160	5.46	11	5.5	1,369	8.2
CULPEPER COUNTY	792	92.1	629	73.1	125	14.5	38	4.42	3	4.8	329	7.0
FAUQUIER COUNTY	953	81.4	750	64.0	139	11.9	64	5.46	6	8.0	505	7.7
MADISON COUNTY	184	85.7	146	68.0	29	13.5	9	4.19			131	9.8
ORANGE COUNTY	507	88.2	390	67.9	80	13.9	37	6.44	2	5.1	328	9.8
RAPPAHANNOCK COUNTY	94	84.3	67	60.1	15	13.5	12	10.76			76	10.3

[continued]

TABLE 3
RESIDENT TOTAL PREGNANCIES, LIVE BIRTHS, INDUCED TERMINATIONS OF PREGNANCY, AND NATURAL FETAL DEATHS, INFANT DEATHS UNDER ONE YEAR OF AGE, AND TOTAL DEATHS, WITH RATES PER 1,000 FEMALES AGES 15-44, LIVE BIRTHS, AND TOTAL POPULATION BY MEDICAL EXAMINER DISTRICTS, PLANNING DISTRICTS, AND CITY OR COUNTY
VIRGINIA, 2010

MEDICAL EXAMINER DISTRICTS AND PLANNING DISTRICTS BY CITY AND COUNTY	RESIDENT TOTAL PREGNANCIES	RATE PER 1,000 FEMALES	TOTAL LIVE BIRTHS	RATE PER 1,000 FEMALES	INDUCED PREGNANCY TERMINATIONS	RATE PER 1,000 FEMALES	NATURAL FETAL DEATHS	RATE PER 1,000 FEMALES	TOTAL INFANT DEATHS	RATE PER 1,000 LIVE BIRTHS	TOTAL DEATHS ALL AGES	RATE PER 1,000 POPULATION
COMMONWEALTH OF VIRGINIA	134,416	81.3	102,934	62.3	24,892	15.1	6,590	3.99	695	6.8	58,841	7.4
CENTRAL VIRGINIA DISTRICT	34,238	78.8	25,355	58.3	6,934	15.9	1,949	4.48	193	7.6	17,189	8.0
PLANNING DISTRICT 10	3,403	67.0	2,682	52.8	586	11.5	135	2.66	13	4.8	1,708	7.3
ALBEMARLE COUNTY	1,235	60.3	1,094	53.4	111	5.4	30	1.46	3	2.7	705	7.1
FLUVANNA COUNTY	335	62.5	300	55.9	23	4.3	12	2.24	1	3.3	168	6.5
GREENE COUNTY	247	71.8	226	65.7	10	2.9	11	3.20			125	6.8
LOUISA COUNTY	463	78.1	368	62.1	76	12.8	19	3.20	2	5.4	274	8.3
NELSON COUNTY	181	81.1	146	65.4	19	8.5	16	7.17	2	13.7	177	11.8
CHARLOTTESVILLE CITY	942	70.8	548	41.2	347	26.1	47	3.53	5	9.1	259	6.0
PLANNING DISTRICT 13	1,114	80.8	832	60.3	239	17.3	43	3.12	7	8.4	1,080	12.5
BRUNSWICK COUNTY	244	85.1	162	56.5	75	26.2	7	2.44	1	6.2	201	11.5
HALIFAX COUNTY	470	79.1	365	61.4	80	13.5	25	4.21	2	5.5	466	12.9
MECKLENBURG COUNTY	400	80.3	305	61.2	84	16.9	11	2.21	4	13.1	413	12.6
PLANNING DISTRICT 14	1,317	70.4	1,021	54.6	203	10.9	93	4.97	10	9.8	1,033	9.9
AMELIA COUNTY	194	89.3	154	70.9	29	13.3	11	5.06	2	13.0	120	9.5
BUCKINGHAM COUNTY	220	81.8	164	60.9	42	15.6	14	5.20	1	6.1	152	8.9
CHARLOTTE COUNTY	144	69.1	112	53.7	22	10.6	10	4.80	3	26.8	140	11.1
CUMBERLAND COUNTY	129	70.2	103	56.0	16	8.7	10	5.44	2	19.4	86	8.6
LUNENBURG COUNTY	135	70.1	108	56.1	19	9.9	8	4.16			135	10.5
NOTTOWAY COUNTY	212	86.7	159	65.0	37	15.1	16	6.54	1	6.3	195	12.3
PRINCE EDWARD COUNTY	283	51.0	221	39.8	38	6.8	24	4.33	1	4.5	205	8.8
PLANNING DISTRICT 15	16,862	79.4	12,091	56.9	3,794	17.9	977	4.60	91	7.5	7,439	7.4
CHARLES CITY COUNTY	74	62.4	55	46.4	18	15.2	1	0.84			80	11.0
CHESTERFIELD COUNTY	4,458	68.7	3,683	56.8	514	7.9	261	4.02	22	6.0	1,834	5.8
GOOCHLAND COUNTY	232	65.1	173	48.5	33	9.3	26	7.29	2	11.6	153	7.0
HANOVER COUNTY	1,167	65.0	918	51.1	187	10.4	62	3.45	4	4.4	743	7.4
HENRICO COUNTY	4,779	73.4	3,890	59.8	548	8.4	341	5.24	19	4.9	2,407	7.8
NEW KENT COUNTY	244	76.3	191	59.7	44	13.8	9	2.81	3	15.7	158	8.6
POWHATAN COUNTY	268	59.3	223	49.3	29	6.4	16	3.54	3	13.5	179	6.4
RICHMOND CITY	5,640	108.3	2,958	56.8	2,421	46.5	261	5.01	38	12.8	1,885	9.2
PLANNING DISTRICT 16	5,618	81.0	4,319	62.3	904	13.0	395	5.70	35	8.1	1,863	5.7
CAROLINE COUNTY	476	87.5	363	66.7	73	13.4	40	7.35	2	5.5	224	7.8
KING GEORGE COUNTY	384	82.8	305	65.7	42	9.1	37	7.97	2	6.6	148	6.3
SPOTSYLVANIA COUNTY	1,846	73.1	1,595	63.2	189	7.5	62	2.46	16	10.0	734	6.0
STAFFORD COUNTY	2,017	75.0	1,671	62.1	239	8.9	107	3.98	13	7.8	592	4.6
FREDERICKSBURG CITY	895	126.1	385	54.2	361	50.9	149	20.99	2	5.2	165	6.8
PLANNING DISTRICT 17	592	86.4	459	67.0	109	15.9	24	3.50	5	10.9	648	12.8
LANCASTER COUNTY	128	91.8	100	71.7	19	13.6	9	6.46	1	10.0	192	16.9
NORTHUMBERLAND COUNTY	133	87.9	103	68.1	25	16.5	5	3.30	2	19.4	160	13.0
RICHMOND COUNTY	97	80.8	75	62.4	21	17.5	1	0.83	1	13.3	98	10.6
WESTMORELAND COUNTY	234	85.2	181	65.9	44	16.0	9	3.28	1	5.5	198	11.3
PLANNING DISTRICT 18	1,143	73.7	914	59.0	188	12.1	41	2.65	5	5.5	941	10.4
ESSEX COUNTY	188	90.8	142	68.6	38	18.4	8	3.86	2	14.1	119	10.7
GLOUCESTER COUNTY	445	67.6	359	54.5	68	10.3	18	2.73	1	2.8	357	9.7
KING AND QUEEN COUNTY	85	77.1	66	59.9	17	15.4	2	1.81			69	9.9
KING WILLIAM COUNTY	238	77.5	203	66.1	29	9.4	6	1.95	1	4.9	134	8.4
MATHEWS COUNTY	83	66.8	63	50.7	19	15.3	1	0.80	1	15.9	112	12.5
MIDDLESEX COUNTY	104	72.8	81	56.7	17	11.9	6	4.20			150	13.7
PLANNING DISTRICT 19	3,135	99.1	2,230	70.5	713	22.5	192	6.07	25	11.2	1,811	10.4
DINWIDDIE COUNTY	279	51.9	233	43.4	35	6.5	11	2.05	3	12.9	261	9.3
GREENSVILLE COUNTY	151	98.8	135	88.3	16	10.5					127	10.4
PRINCE GEORGE COUNTY	442	70.8	344	55.1	75	12.0	23	3.69	2	5.8	190	5.3
SURRY COUNTY	83	71.1	57	48.8	20	17.1	6	5.14	1	17.5	89	12.6
SUSSEX COUNTY	146	88.6	95	57.7	39	23.7	12	7.29			133	11.0
COLONIAL HEIGHTS CITY	342	107.7	238	74.9	79	24.9	25	7.87	1	4.2	219	12.6
EMPORIA CITY	89	78.5	44	38.8	33	29.1	12	10.58	1	22.7	90	15.2
HOPEWELL CITY	515	109.5	385	81.9	104	22.1	26	5.53	5	13.0	292	12.9
PETERSBURG CITY	1,088	163.4	699	105.0	312	46.9	77	11.57	12	17.2	410	12.6
PLANNING DISTRICT 21 (WEST)	1,054	67.0	807	51.3	198	12.6	49	3.12	2	2.5	666	8.2
JAMES CITY COUNTY	787	70.8	721	64.9	43	3.9	23	2.07	2	2.8	574	8.6
WILLIAMSBURG CITY	267	57.9	86	18.7	155	33.6	26	5.64			92	6.5
TIDEWATER VIRGINIA DISTRICT	31,182	92.8	22,159	65.9	7,772	23.1	1,251	3.72	190	8.6	12,067	7.6
PLANNING DISTRICT 20	22,660	93.2	16,093	66.2	5,657	23.3	910	3.74	145	9.0	8,421	7.4
ISLE OF WIGHT COUNTY	453	74.8	340	56.1	81	13.4	32	5.28	2	5.9	325	9.2
SOUTHAMPTON COUNTY	174	56.2	144	46.5	24	7.7	6	1.94	4	27.8	184	9.9
CHESAPEAKE CITY	3,901	86.2	2,830	62.5	903	20.0	168	3.71	16	5.7	1,471	6.6
FRANKLIN CITY	203	122.7	147	88.8	40	24.2	16	9.67	3	20.4	130	15.1
NORFOLK CITY	5,517	100.0	3,791	68.7	1,604	29.1	122	2.21	47	12.4	1,865	7.7
PORTSMOUTH CITY	2,297	116.6	1,590	80.7	569	28.9	138	7.00	22	13.8	1,020	10.7
SUFFOLK CITY	1,506	87.2	1,108	64.1	275	15.9	123	7.12	8	7.2	682	8.1
VIRGINIA BEACH CITY	8,609	90.7	6,143	64.7	2,161	22.8	305	3.21	43	7.0	2,744	6.3
PLANNING DISTRICT 21 (EAST)	7,764	90.8	5,474	64.0	1,998	23.4	292	3.41	42	7.7	3,023	7.6
YORK COUNTY	737	60.4	583	47.8	130	10.7	24	1.97	1	1.7	385	5.9
HAMPTON CITY	2,641	88.1	1,794	59.9	738	24.6	109	3.64	11	6.1	1,139	8.3
NEWPORT NEWS CITY	4,271	103.3	3,012	72.9	1,102	26.7	157	3.80	30	10.0	1,380	7.6
POQUOSON CITY	115	56.8	85	42.0	28	13.8	2	0.99			119	9.8
PLANNING DISTRICT 22	758	103.5	592	80.9	117	16.0	49	6.69	3	5.1	623	13.7
ACCOMACK COUNTY	553	100.7	433	78.9	91	16.6	29	5.28	3	6.9	450	13.6
NORTHAMPTON COUNTY	205	112.0	159	86.8	26	14.2	20	10.92			173	14.0
UNKNOWN VA CITY OR COUNTY	1				1							

NOTE: PLANNING DISTRICT 21 IS DIVIDED BETWEEN THE CENTRAL VIRGINIA AND THE TIDEWATER VIRGINIA MEDICAL EXAMINER DISTRICTS.

CHAPTER II

RESIDENT TOTAL PREGNANCIES

Highlights

- In 2010, there were a total of 134,416 pregnancies comprised of 102,934 live births, 6,590 natural fetal deaths and 24,892 induced terminations of pregnancy.
- 11.7 percent of the total pregnancies in 2010 were to Hispanic women.
- 43.6 percent of the total pregnancies in 2010 were non-marital.
- For 2010, 8.2 percent of the total pregnancies were to women ages 10-19, 88.0 percent to women ages 20-39 and 3.7 percent to women ages 40 and over.

NOTES:

- **Total Pregnancies** - Total pregnancies is the sum of live births, induced terminations of pregnancy, and natural fetal deaths.
- **Non-Marital Births** - Non-Marital Births are those which occurred to women who were not married to the fathers of the children at any time during the preceding 10 months.
- **Non-Marital Natural Fetal Deaths/Induced Terminations** - Non-Marital Natural Fetal Deaths/Induced Terminations are those which occurred to women who were not married to the fathers at the time of the event.

TOTAL PREGNANCY RATES PER 1,000 FEMALES AGES 15-44 BY EQUAL COUNT HEALTH DISTRICT GROUPS VIRGINIA, 2010

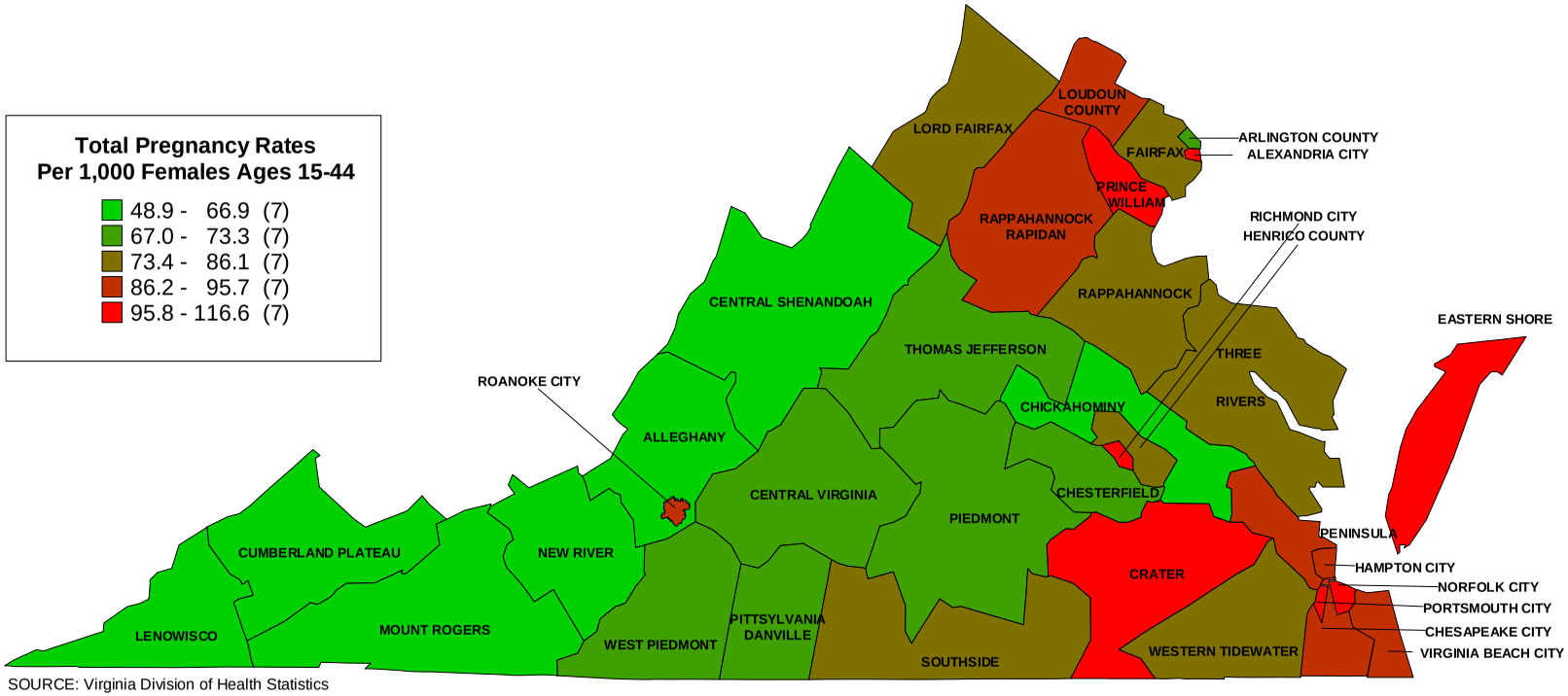

SOURCE: Virginia Division of Health Statistics

PERCENTS NON-MARITAL PREGNANCIES OF TOTAL PREGNANCIES BY EQUAL COUNT HEALTH DISTRICT GROUPS VIRGINIA, 2010

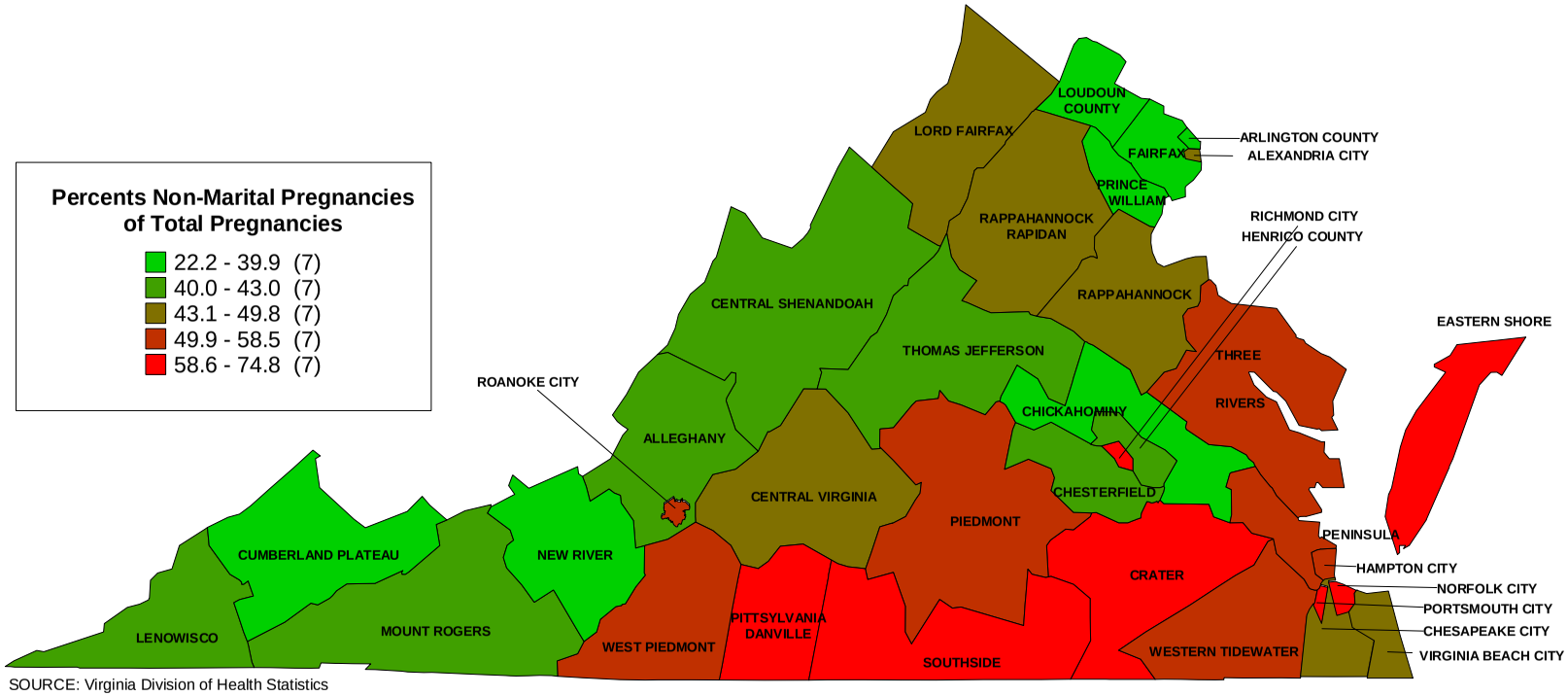

SOURCE: Virginia Division of Health Statistics

TABLE 1
RESIDENT TOTAL PREGNANCIES WITH RATES PER 1,000 FEMALES AGES 15-44 BY RACE AND TOTAL NON-MARITAL PREGNANCIES WITH PERCENTS NON-MARITAL OF TOTAL BY PLANNING DISTRICT AND CITY OR COUNTY
VIRGINIA, 2010

PLANNING DISTRICT AND CITY / COUNTY	RESIDENT TOTAL PREGNANCIES								RESIDENT NON-MARITAL PREGNANCIES							
	NUMBER OF PREGNANCIES				RATES PER 1,000 AGES 15-44				NUMBER OF NON-MARITAL PREGNANCIES				PERCENTS NON-MARITAL			
	TOTAL	WHITE	BLACK	OTHER	TOTAL	WHITE	BLACK	OTHER	TOTAL	WHITE	BLACK	OTHER	TOTAL	WHITE	BLACK	OTHER
COMMONWEALTH OF VIRGINIA	134,416	86,306	34,626	13,484	81.3	75.2	93.9	99.1	58,629	29,958	25,034	3,637	43.6	34.7	72.3	27.0
PLANNING DISTRICT 1	1,041	1,013	17	11	62.7	62.4	61.6	112.2	441	423	13	5	42.4	41.8	76.5	45.5
LEE COUNTY	256	255		1	59.5	59.9		50.0	100	99		1	39.1	38.8		100.0
SCOTT COUNTY	223	219	1	3	57.6	57.1	58.8	166.7	78	75	1	2	35.0	34.2	100.0	66.7
WISE COUNTY	484	464	13	7	63.5	62.7	73.0	170.7	228	215	11	2	47.1	46.3	84.6	28.6
NORTON CITY	78	75	3		97.4	102.9	56.6		35	34	1		44.9	45.3	33.3	
PLANNING DISTRICT 2	1,250	1,225	17	8	64.0	64.0	66.1	64.0	473	454	17	2	37.8	37.1	100.0	25.0
BUCHANAN COUNTY	239	238		1	58.7	59.3		45.5	86	86			36.0	36.1		
DICKENSON COUNTY	187	185	1	1	69.3	69.3	76.9	55.6	77	76	1		41.2	41.1	100.0	
RUSSELL COUNTY	288	285		3	56.4	56.4		176.5	102	102			35.4	35.8		
TAZEWELL COUNTY	536	517	16	3	70.1	69.8	93.0	44.1	208	190	16	2	38.8	36.8	100.0	66.7
PLANNING DISTRICT 3	2,056	1,980	52	24	61.3	61.1	60.5	91.3	859	820	34	5	41.8	41.4	65.4	20.8
BLAND COUNTY	42	42			41.1	41.5			14	14			33.3	33.3		
CARROLL COUNTY	248	244	3	1	50.2	50.1	85.7	28.6	107	105	2		43.1	43.0	66.7	
GRAYSON COUNTY	156	153	1	2	63.1	63.4	20.8	166.7	55	53	1	1	35.3	34.6	100.0	50.0
SMYTH COUNTY	350	337	8	5	60.2	60.4	40.6	138.9	164	160	4		46.9	47.5	50.0	
WASHINGTON COUNTY	556	531	12	13	58.5	57.1	90.2	166.7	192	179	11	2	34.5	33.7	91.7	15.4
WYTHE COUNTY	327	316	10	1	63.1	63.2	68.0	28.6	118	113	5		36.1	35.8	50.0	
BRISTOL CITY	211	198	11	2	62.5	63.4	52.9	44.4	113	103	8	2	53.6	52.0	72.7	100.0
GALAX CITY	166	159	7		134.6	140.6	86.4		96	93	3		57.8	58.5	42.9	
PLANNING DISTRICT 4	2,049	1,800	123	126	48.9	47.5	64.4	58.7	777	668	91	18	37.9	37.1	74.0	14.3
FLOYD COUNTY	194	185	3	6	76.9	75.2	60.0	545.5	68	65	3		35.1	35.1	100.0	
GILES COUNTY	251	227	19	5	82.6	76.3	475.0	217.4	123	103	17	3	49.0	45.4	89.5	60.0
MONTGOMERY COUNTY	1,071	918	50	103	43.3	42.3	47.9	53.1	347	298	36	13	32.4	32.5	72.0	12.6
PULASKI COUNTY	333	301	24	8	56.0	54.1	72.3	160.0	144	124	18	2	43.2	41.2	75.0	25.0
RADFORD CITY	200	169	27	4	35.1	32.9	60.8	32.0	95	78	17		47.5	46.2	63.0	
PLANNING DISTRICT 5	3,818	2,972	736	110	74.9	72.1	89.3	70.0	1,799	1,229	540	30	47.1	41.4	73.4	27.3
ALLEGHANY COUNTY	172	158	10	4	66.4	64.3	83.3	307.7	79	69	9	1	45.9	43.7	90.0	25.0
BOTETOURT COUNTY	299	281	14	4	57.0	55.8	91.5	64.5	100	86	12	2	33.4	30.6	85.7	50.0
CRAIG COUNTY	37	36		1	44.5	43.6		200.0	15	15			40.5	41.7		
ROANOKE COUNTY	1,089	937	106	46	66.2	63.8	100.5	64.0	468	377	79	12	43.0	40.2	74.5	26.1
COVINGTON CITY	75	70	3	2	71.2	76.5	23.6	181.8	42	38	2	2	56.0	54.3	66.7	100.0
ROANOKE CITY	1,808	1,201	566	41	91.3	93.7	88.9	66.0	970	549	412	9	53.7	45.7	72.8	22.0
SALEM CITY	338	289	37	12	67.4	64.8	89.4	85.1	125	95	26	4	37.0	32.9	70.3	33.3
PLANNING DISTRICT 6	3,506	3,153	195	158	58.5	57.4	56.5	99.4	1,420	1,205	146	69	40.5	38.2	74.9	43.7
AUGUSTA COUNTY	667	635	25	7	53.8	53.6	61.1	48.6	237	218	18	1	35.5	34.3	72.0	14.3
BATH COUNTY	45	43	1	1	60.6	60.9	28.6	500.0	19	19			42.2	44.2		
HIGHLAND COUNTY	19	19			69.1	70.1			3	3			15.8	15.8		
ROCKBRIDGE COUNTY	180	166	11	3	50.3	48.4	105.8	60.0	72	64	8		40.0	38.6	72.7	
ROCKINGHAM COUNTY	985	943	16	26	70.4	70.0	54.6	115.6	349	329	9	11	35.4	34.9	56.3	42.3
BUENA VISTA CITY	98	95	2	1	69.6	72.2	35.7	27.0	30	29	1		30.6	30.5	50.0	
HARRISONBURG CITY	692	544	52	96	40.5	36.0	48.0	105.7	333	247	34	52	48.1	45.4	65.4	54.2
LEXINGTON CITY	81	71	4	6	52.6	53.2	26.8	107.1	29	27	2		35.8	38.0	50.0	
STAUNTON CITY	371	317	44	10	75.9	79.0	56.9	101.0	166	122	40	4	44.7	38.5	90.9	40.0
WAYNESBORO CITY	368	320	40	8	91.2	93.5	73.5	121.2	182	147	34	1	49.5	45.9	85.0	12.5
PLANNING DISTRICT 7	3,111	2,831	157	123	75.1	73.9	74.1	127.7	1,374	1,226	99	49	44.2	43.3	63.1	39.8
CLARKE COUNTY	168	163	4	1	76.1	79.7	36.4	18.9	55	52	3		32.7	31.9	75.0	
FREDERICK COUNTY	1,059	954	58	47	69.8	68.0	75.6	129.8	422	372	36	14	39.8	39.0	62.1	29.8
PAGE COUNTY	269	256	5	8	63.9	62.5	66.7	235.3	118	111	3	4	43.9	43.4	60.0	50.0
SHENANDOAH COUNTY	562	542	6	14	78.0	77.9	38.5	144.3	255	248	2	5	45.4	45.8	33.3	35.7
WARREN COUNTY	546	504	32	10	77.3	76.9	92.8	61.7	244	216	22	6	44.7	42.9	68.8	60.0
WINCHESTER CITY	507	412	52	43	91.2	88.9	78.0	168.6	280	227	33	20	55.2	55.1	63.5	46.5
PLANNING DISTRICT 8	43,183	28,922	6,397	7,864	87.2	85.6	91.6	89.8	13,714	8,788	3,575	1,351	31.8	30.4	55.9	17.2
ARLINGTON COUNTY	3,914	2,773	358	783	68.5	62.7	72.4	98.3	1,056	646	199	211	27.0	23.3	55.6	26.9
FAIRFAX COUNTY	18,504	12,336	2,052	4,116	82.2	83.3	78.5	81.0	5,230	3,634	1,025	571	28.3	29.5	50.0	13.9
LOUDOUN COUNTY	6,105	4,394	494	1,217	89.3	89.2	83.8	92.3	1,358	1,041	214	103	22.2	23.7	43.3	8.5
PRINCE WILLIAM COUNTY	8,225	5,252	2,026	947	92.5	91.1	94.2	96.9	3,044	1,734	1,120	190	37.0	33.0	55.3	20.1
ALEXANDRIA CITY	4,032	2,423	1,121	488	108.5	98.1	124.3	141.8	1,767	827	774	166	43.8	34.1	69.0	34.0
FAIRFAX CITY	561	390	43	128	123.8	118.4	157.5	132.5	238	173	27	38	42.4	44.4	62.8	29.7
FALLS CHURCH CITY	422	298	45	79	174.5	154.4	304.1	231.7	227	161	32	34	53.8	54.0	71.1	43.0
MANASSAS CITY	1,379	1,027	251	101	165.2	161.9	182.1	162.1	775	559	178	38	56.2	54.4	70.9	37.6
MANASSAS PARK CITY	41	29	7	5	12.0	11.7	13.3	11.7	19	13	6		46.3	44.8	85.7	
PLANNING DISTRICT 9	2,530	2,044	332	154	86.3	81.4	94.9	212.1	1,099	773	256	70	43.4	37.8	77.1	45.5
CULPEPER COUNTY	792	618	142	32	92.1	89.5	100.1	116.4	371	245	112	14	46.8	39.6	78.9	43.8
FAUQUIER COUNTY	953	767	87	99	81.4	73.8	86.7	313.3	388	280	61	47	40.7	36.5	70.1	47.5
MADISON COUNTY	184	163	17	4	85.7	85.4	80.6	142.9	79	65	12	2	42.9	39.9	70.6	50.0
ORANGE COUNTY	507	412	79	16	88.2	85.2	96.7	170.2	225	154	66	5	44.4	37.4	83.5	31.3
RAPPAHANNOCK COUNTY	94	84	7	3	84.3	79.9	137.3	230.8	36	29	5	2	38.3	34.5	71.4	66.7
PLANNING DISTRICT 10	3,403	2,716	533	154	67.0	68.0	71.5	46.1	1,392	925	432	35	40.9	34.1	81.1	22.7
ALBEMARLE COUNTY	1,235	1,034	123	78	60.3	63.5	49.6	45.2	417	308	94	15	33.8	29.8	76.4	19.2
FLUVANNA COUNTY	335	278	51	6	62.5	66.8	44.6	107.1	112	72	40		33.4	25.9	78.4	
GREENE COUNTY	247	229	13	5	71.8	73.7	51.8	61.0	75	66	9		30.4	28.8	69.2	
LOUISA COUNTY	463	383	75	5	78.1	80.8	67.1	68.5	215	150	64	1	46.4	39.2	85.3	20.0
NELSON COUNTY	181	161	18	2	81.1	85.6	55.7	69.0	78	64	13	1	43.1	39.8	72.2	50.0
CHARLOTTESVILLE CITY	942	631	253	58	70.8	64.5	118.3	42.1	495	265	212	18	52.5	42.0	83.8	31.0
PLANNING DISTRICT 11	3,502	2,610	818	74	69.1	66.1	82.6	58.0	1,552	908	629	15	44.3	34.8	76.9	20.3
AMHERST COUNTY	428	332	92	4	68.3	67.3	76.3	32.3	214	142	69	3	50.0	42.8	75.0	75.0
APPOMATTOX COUNTY	196	141	55		75.8	71.3	93.2		90	50	40		45.9	35.5	72.7	
BEDFORD COUNTY	716	655	47	14	63.2	62.8	68.8	66.7	223	193	28	2	31.1	29.5	59.6	14.3
CAMPBELL COUNTY	591	486	101	4	57.8	57.4	64.0	21.6	250	176	73	1	42.3	36.2	72.3	25.0
BEDFORD CITY	80	56	22	2	70.8	68.1	74.8	142.9	37	23	13	1	46.3	41.1	59.1	50.0
LYNCHBURG CITY	1,491	940	501	50	77.9	73.1	90.2	69.1	738	324	406	8	49.5	34.5	81.0	16.0

[continued]

TABLE 1
RESIDENT TOTAL PREGNANCIES WITH RATES PER 1,000 FEMALES AGES 15-44 BY RACE AND TOTAL NON-MARITAL PEGNANCIES WITH PERCENTS NON-MARITAL OF TOTAL BY PLANNING DISTRICT AND CITY OR COUNTY
VIRGINIA, 2010

PLANNING DISTRICT AND CITY / COUNTY	RESIDENT TOTAL PREGNANCIES								RESIDENT NON-MARITAL PREGNANCIES							
	NUMBER OF PREGNANCIES				RATES PER 1,000 AGES 15-44				NUMBER OF NON-MARITAL PREGNANCIES				PERCENTS NON-MARITAL			
	TOTAL	WHITE	BLACK	OTHER	TOTAL	WHITE	BLACK	OTHER	TOTAL	WHITE	BLACK	OTHER	TOTAL	WHITE	BLACK	OTHER
COMMONWEALTH OF VIRGINIA	134,416	86,306	34,626	13,484	81.3	75.2	93.9	99.1	58,629	29,958	25,034	3,637	43.6	34.7	72.3	27.0
PLANNING DISTRICT 12	2,949	1,986	891	72	69.1	65.6	74.9	151.3	1,585	836	726	23	53.7	42.1	81.5	31.9
FRANKLIN COUNTY	594	542	42	10	61.7	63.4	44.2	84.0	230	192	36	2	38.7	35.4	85.7	20.0
HENRY COUNTY	608	453	136	19	66.2	66.1	60.7	204.3	341	225	105	11	56.1	49.7	77.2	57.9
PATRICK COUNTY	189	172	14	3	66.0	65.1	70.7	125.0	68	59	9		36.0	34.3	64.3	
PITTSYLVANIA COUNTY	680	457	214	9	64.5	57.1	87.1	116.9	352	176	173	3	51.8	38.5	80.8	33.3
DANVILLE CITY	623	242	357	24	79.0	77.9	76.6	200.0	412	118	288	6	66.1	48.8	80.7	25.0
MARTINSVILLE CITY	255	120	128	7	99.4	106.4	91.8	162.8	182	66	115	1	71.4	55.0	89.8	14.3
PLANNING DISTRICT 13	1,114	583	514	17	80.8	78.8	82.3	116.4	677	241	425	11	60.8	41.3	82.7	64.7
BRUNSWICK COUNTY	244	91	149	4	85.1	85.4	84.0	148.1	176	47	126	3	72.1	51.6	84.6	75.0
HALIFAX COUNTY	470	283	184	3	79.1	81.1	76.8	55.6	261	109	150	2	55.5	38.5	81.5	66.7
MECKLENBURG COUNTY	400	209	181	10	80.3	73.5	87.4	153.8	240	85	149	6	60.0	40.7	82.3	60.0
PLANNING DISTRICT 14	1,317	801	485	31	70.4	63.9	81.3	148.3	729	325	389	15	55.4	40.6	80.2	48.4
AMELIA COUNTY	194	148	42	4	89.3	90.8	80.6	181.8	93	59	32	2	47.9	39.9	76.2	50.0
BUCKINGHAM COUNTY	220	146	71	3	81.8	84.4	75.4	150.0	133	67	64	2	60.5	45.9	90.1	66.7
CHARLOTTE COUNTY	144	93	51		69.1	65.7	77.3		75	34	41		52.1	36.6	80.4	
CUMBERLAND COUNTY	129	83	43	3	70.2	69.9	67.9	166.7	60	27	32	1	46.5	32.5	74.4	33.3
LUNENBURG COUNTY	135	73	53	9	70.1	57.5	83.7	391.3	70	24	41	5	51.9	32.9	77.4	55.6
NOTTOWAY COUNTY	212	121	86	5	86.7	83.0	89.9	156.3	125	53	70	2	59.0	43.8	81.4	40.0
PRINCE EDWARD COUNTY	283	137	139	7	51.0	35.6	86.0	82.4	173	61	109	3	61.1	44.5	78.4	42.9
PLANNING DISTRICT 15	16,862	8,888	6,267	1,707	79.4	68.7	88.9	136.5	8,626	2,952	4,929	745	51.2	33.2	78.7	43.6
CHARLES CITY COUNTY	74	29	41	4	62.4	59.8	70.0	35.1	44	12	31	1	59.5	41.4	75.6	25.0
CHESTERFIELD COUNTY	4,458	2,896	1,074	488	68.7	67.1	57.6	158.9	1,764	831	681	252	39.6	28.7	63.4	51.6
GOOCHLAND COUNTY	232	173	51	8	65.1	62.5	69.8	117.6	76	35	39	2	32.8	20.2	76.5	25.0
HANOVER COUNTY	1,167	967	144	56	65.0	61.6	81.1	119.4	426	304	107	15	36.5	31.4	74.3	26.8
HENRICO COUNTY	4,779	2,590	1,523	666	73.4	71.8	65.9	112.1	1,913	701	1,074	138	40.0	27.1	70.5	20.7
NEW KENT COUNTY	244	198	38	8	76.3	73.1	91.8	105.3	100	70	25	5	41.0	35.4	65.8	62.5
POWHATAN COUNTY	268	248	17	3	59.3	60.5	44.7	66.7	83	72	9	2	31.0	29.0	52.9	66.7
RICHMOND CITY	5,640	1,787	3,379	474	108.3	73.1	135.8	174.4	4,220	927	2,963	330	74.8	51.9	87.7	69.6
PLANNING DISTRICT 16	5,618	4,185	1,109	324	81.0	79.7	80.0	110.5	2,424	1,544	742	138	43.1	36.9	66.9	42.6
CAROLINE COUNTY	476	347	117	12	87.5	93.0	72.9	114.3	222	126	90	6	46.6	36.3	76.9	50.0
KING GEORGE COUNTY	384	302	69	13	82.8	83.0	78.0	113.0	143	96	43	4	37.2	31.8	62.3	30.8
SPOTSYLVANIA COUNTY	1,846	1,449	280	117	73.1	72.7	64.7	118.3	755	512	189	54	40.9	35.3	67.5	46.2
STAFFORD COUNTY	2,017	1,513	386	118	75.0	75.2	71.1	86.8	721	456	228	37	35.7	30.1	59.1	31.4
FREDERICKSBURG CITY	895	574	257	64	126.1	112.1	159.0	176.3	583	354	192	37	65.1	61.7	74.7	57.8
PLANNING DISTRICT 17	592	332	238	22	86.4	75.1	101.9	234.0	350	140	197	13	59.1	42.2	82.8	59.1
LANCASTER COUNTY	128	63	63	2	91.8	80.2	107.0	105.3	75	22	51	2	58.6	34.9	81.0	100.0
NORTHUMBERLAND COUNTY	133	81	47	5	87.9	84.2	86.7	555.6	78	37	37	4	58.6	45.7	78.7	80.0
RICHMOND COUNTY	97	50	42	5	80.8	55.9	143.3	357.1	52	18	32	2	53.6	36.0	76.2	40.0
WESTMORELAND COUNTY	234	138	86	10	85.2	77.5	94.3	192.3	145	63	77	5	62.0	45.7	89.5	50.0
PLANNING DISTRICT 18	1,143	883	216	44	73.7	70.4	81.4	142.4	547	349	177	21	47.9	39.5	81.9	47.7
ESSEX COUNTY	188	90	91	7	90.8	81.5	100.7	112.9	123	39	81	3	65.4	43.3	89.0	42.9
GLOUCESTER COUNTY	445	392	35	18	67.6	65.7	70.0	146.3	191	164	20	7	42.9	41.8	57.1	38.9
KING AND QUEEN COUNTY	85	52	29	4	77.1	68.5	89.2	222.2	53	25	25	3	62.4	48.1	86.2	75.0
KING WILLIAM COUNTY	238	196	32	10	77.5	79.7	59.9	128.2	89	54	28	7	37.4	27.6	87.5	70.0
MATHEWS COUNTY	83	72	7	4	66.8	64.5	61.4	307.7	38	33	5		45.8	45.8	71.4	
MIDDLESEX COUNTY	104	81	22	1	72.8	71.3	79.4	66.7	53	34	18	1	51.0	42.0	81.8	100.0
PLANNING DISTRICT 19	3,135	1,314	1,690	131	99.1	85.2	108.8	197.0	2,036	583	1,387	66	64.9	44.4	82.1	50.4
DINWIDDIE COUNTY	279	189	85	5	51.9	56.0	44.0	76.9	151	85	63	3	54.1	45.0	74.1	60.0
GREENSVILLE COUNTY	151	45	95	11	98.8	77.6	101.6	785.7	101	16	79	6	66.9	35.6	83.2	54.5
PRINCE GEORGE COUNTY	442	272	149	21	70.8	68.6	71.5	107.7	154	74	75	5	34.8	27.2	50.3	23.8
SURRY COUNTY	83	38	43	2	71.1	67.6	72.1	200.0	50	15	34	1	60.2	39.5	79.1	50.0
SUSSEX COUNTY	146	54	89	3	88.6	77.0	95.7	187.5	91	20	70	1	62.3	37.0	78.7	33.3
COLONIAL HEIGHTS CITY	342	215	109	18	107.7	85.8	212.5	113.9	186	94	85	7	54.4	43.7	78.0	38.9
EMPORIA CITY	89	13	76		78.5	40.5	95.7		75	9	66		84.3	69.2	86.8	
HOPEWELL CITY	515	245	246	24	109.5	99.3	114.7	263.7	369	145	211	13	71.7	59.2	85.8	54.2
PETERSBURG CITY	1,088	243	798	47	163.4	253.9	142.4	484.5	859	125	704	30	79.0	51.4	88.2	63.8
PLANNING DISTRICT 20	22,660	11,512	9,544	1,604	93.2	81.9	107.7	114.5	11,611	3,929	7,044	638	51.2	34.1	73.8	39.8
ISLE OF WIGHT COUNTY	453	301	141	11	74.8	69.9	86.4	91.7	204	94	107	3	45.0	31.2	75.9	27.3
SOUTHAMPTON COUNTY	174	105	68	1	56.2	54.8	59.0	33.3	86	35	50	1	49.4	33.3	73.5	100.0
CHESAPEAKE CITY	3,901	2,176	1,532	193	86.2	78.0	100.6	90.9	1,918	722	1,137	59	49.2	33.2	74.2	30.6
FRANKLIN CITY	203	64	134	5	122.7	121.9	122.2	151.5	146	26	119	1	71.9	40.6	88.8	20.0
NORFOLK CITY	5,517	2,099	3,026	392	100.0	83.4	111.5	135.6	3,331	771	2,360	200	60.4	36.7	78.0	51.0
PORTSMOUTH CITY	2,297	768	1,469	60	116.6	99.4	127.6	129.3	1,429	293	1,113	23	62.2	38.2	75.8	38.3
SUFFOLK CITY	1,506	698	751	57	87.2	81.2	91.8	112.0	774	201	554	19	51.4	28.8	73.8	33.3
VIRGINIA BEACH CITY	8,609	5,301	2,423	885	90.7	82.3	106.7	113.0	3,723	1,787	1,604	332	43.2	33.7	66.2	37.5
PLANNING DISTRICT 21	8,818	4,125	3,993	700	87.1	74.0	98.3	142.6	4,663	1,432	2,932	299	52.9	34.7	73.4	42.7
JAMES CITY COUNTY	787	530	158	99	70.8	60.7	82.9	208.9	299	137	116	46	38.0	25.8	73.4	46.5
YORK COUNTY	737	555	106	76	60.4	59.0	56.5	83.3	222	149	52	21	30.1	26.8	49.1	27.6
HAMPTON CITY	2,641	1,056	1,428	157	88.1	90.0	83.6	136.8	1,490	406	1,022	62	56.4	38.4	71.6	39.5
NEWPORT NEWS CITY	4,271	1,698	2,238	335	103.3	83.5	117.1	176.9	2,443	595	1,697	151	57.2	35.0	75.8	45.1
POQUOSON CITY	115	109	1	5	56.8	56.2	66.7	73.5	50	49	1		43.5	45.0	100.0	
WILLIAMSBURG CITY	267	177	62	28	57.9	49.3	102.3	67.8	159	96	44	19	59.6	54.2	71.0	67.9
PLANNING DISTRICT 22	758	431	301	26	103.5	94.0	115.6	195.5	480	208	253	19	63.3	48.3	84.1	73.1
ACCOMACK COUNTY	553	333	200	20	100.7	94.1	108.2	188.7	350	170	162	18	63.3	51.1	81.0	90.0
NORTHAMPTON COUNTY	205	98	101	6	112.0	93.4	133.8	222.2	130	38	91	1	63.4	38.8	90.1	16.7
PLANNING DISTRICT 23	31,478	15,637	13,537	2,304	91.4	79.7	104.7	121.8	16,274	5,361	9,976	937	51.7	34.3	73.7	40.7
UNKNOWN VA CITY OR COUNTY	1		1						1		1					

NOTE: PLANNING DISTRICT 23, THE HAMPTON ROADS PLANNING DISTRICT, IS THE AGGREGATE OF PLANNING DISTRICTS 20 AND 21.

TABLE 2
TOTAL PREGNANCIES BY PLACE OF OCCURRENCE AND PLACE OF RESIDENCE BY RACE WITH RESIDENT PREGNANCY RATES PER 1,000 TOTAL PROJECTED POPULATION BY PLANNING DISTRICT AND CITY OR COUNTY
VIRGINIA, 2010

PLANNING DISTRICT AND CITY / COUNTY	NUMBER OF TOTAL PREGNANCIES BY PLACE OF OCCURRENCE				TOTAL PREGNANCIES BY PLACE OF RESIDENCE							
					NUMBER OF TOTAL PREGNANCIES				RATES PER 1,000 TOTAL POPULATION			
	TOTAL	WHITE	BLACK	OTHER	TOTAL	WHITE	BLACK	OTHER	TOTAL	WHITE	BLACK	OTHER
COMMONWEALTH OF VIRGINIA	133,999	85,270	35,257	13,472	134,416	86,306	34,626	13,484	16.8	14.8	21.1	25.0
PLANNING DISTRICT 1	664	645	10	9	1,041	1,013	17	11	11.1	11.3	4.6	19.3
LEE COUNTY	3	3			256	255		1	10.0	10.5		5.3
SCOTT COUNTY					223	219	1	3	9.6	9.6	6.7	27.8
WISE COUNTY	248	240	2	6	484	464	13	7	11.7	11.9	5.8	33.5
NORTON CITY	413	402	8	3	78	75	3		19.7	20.9	9.9	
PLANNING DISTRICT 2	564	556	5	3	1,250	1,225	17	8	11.0	11.0	7.0	12.9
BUCHANAN COUNTY	1	1			239	238		1	9.9	10.2		12.3
DICKENSON COUNTY					187	185	1	1	11.8	11.7	17.5	19.6
RUSSELL COUNTY					288	285		3	10.0	10.0		25.0
TAZEWELL COUNTY	563	555	5	3	536	517	16	3	11.9	12.0	10.9	8.2
PLANNING DISTRICT 3	1,527	1,484	24	19	2,056	1,980	52	24	10.6	10.6	10.6	20.5
BLAND COUNTY					42	42			6.2	6.4		
CARROLL COUNTY	1	1			248	244	3	1	8.3	8.2	13.8	6.5
GRAYSON COUNTY					156	153	1	2	10.0	10.1	2.8	36.4
SMYTH COUNTY	194	190	3	1	350	337	8	5	10.9	10.8	10.9	34.5
WASHINGTON COUNTY	670	650	6	14	556	531	12	13	10.1	9.9	15.6	38.9
WYTHE COUNTY	305	295	8	2	327	316	10	1	11.2	11.2	10.6	5.4
BRISTOL CITY					211	198	11	2	11.8	12.0	9.7	10.1
GALAX CITY	357	348	7	2	166	159	7		23.6	24.6	14.0	
PLANNING DISTRICT 4	1,811	1,629	82	100	2,049	1,800	123	126	11.5	11.0	15.1	19.6
FLOYD COUNTY	9	8		1	194	185	3	6	12.7	12.4	9.1	100.0
GILES COUNTY	11	11			251	227	19	5	14.5	13.4	62.7	58.8
MONTGOMERY COUNTY	1,785	1,604	82	99	1,071	918	50	103	11.3	10.9	12.1	18.1
PULASKI COUNTY	2	2			333	301	24	8	9.5	9.2	12.4	31.1
RADFORD CITY	4	4			200	169	27	4	12.2	11.5	18.8	11.9
PLANNING DISTRICT 5	5,354	4,315	905	134	3,818	2,972	736	110	13.9	12.9	18.9	17.9
ALLEGHANY COUNTY	2	1	1		172	158	10	4	10.6	10.3	11.7	51.3
BOTETOURT COUNTY	5	5			299	281	14	4	9.0	8.8	13.0	13.4
CRAIG COUNTY	1	1			37	36		1	7.1	7.0		45.5
ROANOKE COUNTY	5	5			1,089	937	106	46	11.8	11.1	21.1	16.2
COVINGTON CITY					75	70	3	2	12.6	13.7	3.7	35.1
ROANOKE CITY	4,539	3,584	853	102	1,808	1,201	566	41	18.6	18.4	19.4	17.3
SALEM CITY	802	719	51	32	338	289	37	12	13.6	12.9	19.5	23.7
PLANNING DISTRICT 6	3,197	2,927	132	138	3,506	3,153	195	158	12.2	11.9	12.0	31.4
AUGUSTA COUNTY	1,198	1,109	66	23	667	635	25	7	9.0	9.1	7.8	11.3
BATH COUNTY	1	1			45	43	1	1	9.5	9.6	4.1	55.6
HIGHLAND COUNTY					19	19			8.2	8.2		
ROCKBRIDGE COUNTY	1	1			180	166	11	3	8.1	7.8	16.4	13.3
ROCKINGHAM COUNTY	998	896	39	63	985	943	16	26	12.9	12.8	10.2	26.3
BUENA VISTA CITY	2	2			98	95	2	1	14.7	15.5	5.2	8.2
HARRISONBURG CITY	905	836	19	50	692	544	52	96	14.1	12.7	13.8	41.0
LEXINGTON CITY	84	75	7	2	81	71	4	6	11.5	11.6	5.6	31.9
STAUNTON CITY	6	5	1		371	317	44	10	15.6	15.6	13.9	38.6
WAYNESBORO CITY	2	2			368	320	40	8	17.5	17.6	15.6	30.1
PLANNING DISTRICT 7	2,982	2,761	129	92	3,111	2,831	157	123	14.0	13.7	14.0	32.0
CLARKE COUNTY	1	1			168	163	4	1	12.0	12.5	5.1	4.3
FREDERICK COUNTY	6	6			1,059	954	58	47	13.5	13.0	15.6	32.3
PAGE COUNTY	2	2			269	256	5	8	11.2	11.0	9.2	56.3
SHENANDOAH COUNTY	20	20			562	542	6	14	13.4	13.3	6.4	33.4
WARREN COUNTY	441	422	14	5	546	504	32	10	14.5	14.4	16.7	15.8
WINCHESTER CITY	2,512	2,310	115	87	507	412	52	43	19.3	18.8	15.9	45.0
PLANNING DISTRICT 8	45,454	29,890	7,606	7,958	43,183	28,922	6,397	7,864	19.4	18.1	22.5	22.5
ARLINGTON COUNTY	4,623	3,066	503	1,054	3,914	2,773	358	783	18.9	16.9	18.6	32.1
FAIRFAX COUNTY	20,187	13,708	2,285	4,194	18,504	12,336	2,052	4,116	17.1	16.2	18.9	19.3
LOUDOUN COUNTY	3,003	2,442	203	358	6,105	4,394	494	1,217	19.5	18.7	19.5	23.5
PRINCE WILLIAM COUNTY	2,113	1,172	673	268	8,225	5,252	2,026	947	20.5	19.3	22.7	23.5
ALEXANDRIA CITY	5,934	3,359	1,759	816	4,032	2,423	1,121	488	28.8	25.1	34.5	44.4
FAIRFAX CITY	3,826	2,129	1,101	596	561	390	43	128	24.9	22.4	36.2	32.6
FALLS CHURCH CITY	2,050	1,268	386	396	422	298	45	79	34.2	28.8	75.4	57.6
MANASSAS CITY	3,718	2,746	696	276	1,379	1,027	251	101	36.5	35.0	42.8	38.2
MANASSAS PARK CITY					41	29	7	5	2.9	2.8	3.3	3.1
PLANNING DISTRICT 9	1,352	1,080	146	126	2,530	2,044	332	154	15.2	14.3	16.5	48.6
CULPEPER COUNTY	421	340	62	19	792	618	142	32	17.0	16.5	17.9	26.9
FAUQUIER COUNTY	918	728	83	107	953	767	87	99	14.6	13.2	15.1	71.4
MADISON COUNTY	3	3			184	163	17	4	13.8	13.8	12.0	35.7
ORANGE COUNTY	6	5	1		507	412	79	16	15.1	14.5	17.2	38.4
RAPPAHANNOCK COUNTY	4	4			94	84	7	3	12.7	12.1	18.7	49.2
PLANNING DISTRICT 10	4,732	3,739	800	193	3,403	2,716	533	154	14.5	14.1	16.1	16.0
ALBEMARLE COUNTY	1,013	732	246	35	1,235	1,034	123	78	12.5	12.4	11.9	14.4
FLUVANNA COUNTY	3	3			335	278	51	6	13.0	13.1	12.3	24.5
GREENE COUNTY					247	229	13	5	13.4	13.7	10.0	14.7
LOUISA COUNTY	5	3	2		463	383	75	5	14.0	14.4	12.0	15.0
NELSON COUNTY	6	6			181	161	18	2	12.1	12.6	8.7	14.4
CHARLOTTESVILLE CITY	3,705	2,995	552	158	942	631	253	58	21.7	20.1	28.4	18.2
PLANNING DISTRICT 11	2,943	2,231	648	64	3,502	2,610	818	74	13.9	12.9	17.7	15.8
AMHERST COUNTY	2	2			428	332	92	4	13.2	13.1	14.3	8.2
APPOMATTOX COUNTY	4	2	2		196	141	55		13.1	12.0	17.5	
BEDFORD COUNTY	9	9			716	655	47	14	10.4	10.3	11.4	14.2
CAMPBELL COUNTY	4	4			591	486	101	4	10.8	10.6	12.4	5.3
BEDFORD CITY	135	109	22	4	80	56	22	2	12.9	11.6	16.5	35.1
LYNCHBURG CITY	2,789	2,105	624	60	1,491	940	501	50	19.7	18.7	21.7	21.6

[continued]

TABLE 2
TOTAL PREGNANCIES BY PLACE OF OCCURRENCE AND PLACE OF RESIDENCE BY RACE WITH RESIDENT PREGNANCY RATES PER 1,000 TOTAL PROJECTED POPULATION BY PLANNING DISTRICT AND CITY OR COUNTY
VIRGINIA, 2010

PLANNING DISTRICT AND CITY / COUNTY	NUMBER OF TOTAL PREGNANCIES BY PLACE OF OCCURRENCE				TOTAL PREGNANCIES BY PLACE OF RESIDENCE							
					NUMBER OF TOTAL PREGNANCIES				RATES PER 1,000 TOTAL POPULATION			
	TOTAL	WHITE	BLACK	OTHER	TOTAL	WHITE	BLACK	OTHER	TOTAL	WHITE	BLACK	OTHER
COMMONWEALTH OF VIRGINIA	133,999	85,270	35,257	13,472	134,416	86,306	34,626	13,484	16.8	14.8	21.1	25.0
PLANNING DISTRICT 12	1,593	967	574	52	2,949	1,986	891	72	11.8	10.6	14.8	32.0
FRANKLIN COUNTY	249	218	27	4	594	542	42	10	10.6	10.7	8.6	17.9
HENRY COUNTY					608	453	136	19	11.2	10.9	11.1	43.8
PATRICK COUNTY	1	1			189	172	14	3	10.2	10.0	12.1	23.8
PITTSYLVANIA COUNTY	6	5	1		680	457	214	9	10.7	9.4	15.0	23.7
DANVILLE CITY	806	417	365	24	623	242	357	24	14.5	11.3	16.9	41.9
MARTINSVILLE CITY	531	326	181	24	255	120	128	7	18.5	16.6	20.0	39.8
PLANNING DISTRICT 13	712	367	323	22	1,114	583	514	17	12.9	11.7	14.3	23.5
BRUNSWICK COUNTY	2		2		244	91	149	4	14.0	12.7	14.7	33.6
HALIFAX COUNTY	433	258	173	2	470	283	184	3	13.0	12.6	13.6	11.3
MECKLENBURG COUNTY	277	109	148	20	400	209	181	10	12.2	10.4	14.6	29.7
PLANNING DISTRICT 14	457	246	201	10	1,317	801	485	31	12.6	11.7	13.7	31.9
AMELIA COUNTY	1	1			194	148	42	4	15.3	15.5	14.0	34.2
BUCKINGHAM COUNTY	2	2			220	146	71	3	12.8	13.5	11.5	23.3
CHARLOTTE COUNTY	9	9			144	93	51		11.4	10.7	13.3	
CUMBERLAND COUNTY					129	83	43	3	12.8	12.6	12.7	38.0
LUNENBURG COUNTY					135	73	53	9	10.5	8.9	11.4	97.8
NOTTOWAY COUNTY					212	121	86	5	13.4	13.0	13.5	29.4
PRINCE EDWARD COUNTY	445	234	201	10	283	137	139	7	12.1	9.1	17.4	22.0
PLANNING DISTRICT 15	20,705	11,092	7,734	1,879	16,862	8,888	6,267	1,707	16.8	13.5	21.0	36.2
CHARLES CITY COUNTY					74	29	41	4	10.2	9.5	11.3	6.8
CHESTERFIELD COUNTY	3,863	2,821	891	151	4,458	2,896	1,074	488	14.1	12.6	14.6	35.6
GOOCHLAND COUNTY					232	173	51	8	10.7	10.1	11.9	25.6
HANOVER COUNTY	1,841	1,135	646	60	1,167	967	144	56	11.7	11.0	14.8	28.0
HENRICO COUNTY	7,578	4,649	2,334	595	4,779	2,590	1,523	666	15.6	13.6	16.2	29.4
NEW KENT COUNTY	1	1			244	198	38	8	13.2	12.8	14.6	19.6
POWHATAN COUNTY	2	2			268	248	17	3	9.6	10.4	4.3	12.9
RICHMOND CITY	7,420	2,484	3,863	1,073	5,640	1,787	3,379	474	27.6	19.9	31.6	65.4
PLANNING DISTRICT 16	4,486	3,498	731	257	5,618	4,185	1,109	324	17.1	16.6	17.5	27.6
CAROLINE COUNTY	4	3	1		476	347	117	12	16.7	18.0	13.3	23.6
KING GEORGE COUNTY	3	3			384	302	69	13	16.3	16.2	15.5	25.7
SPOTSYLVANIA COUNTY	228	184	29	15	1,846	1,449	280	117	15.1	14.8	13.8	28.2
STAFFORD COUNTY	577	436	114	27	2,017	1,513	386	118	15.6	15.2	16.2	21.3
FREDERICKSBURG CITY	3,674	2,872	587	215	895	574	257	64	36.9	33.3	42.9	61.5
PLANNING DISTRICT 17	23	18	5		592	332	238	22	11.7	9.3	16.5	45.7
LANCASTER COUNTY	20	16	4		128	63	63	2	11.2	7.8	19.4	23.0
NORTHUMBERLAND COUNTY	1	1			133	81	47	5	10.8	9.0	14.6	72.5
RICHMOND COUNTY	1		1		97	50	42	5	10.5	8.0	14.6	58.1
WESTMORELAND COUNTY	1	1			234	138	86	10	13.4	11.4	16.9	41.8
PLANNING DISTRICT 18	18	10	7	1	1,143	883	216	44	12.6	12.0	13.7	30.2
ESSEX COUNTY	7	2	5		188	90	91	7	16.9	13.7	20.7	34.8
GLOUCESTER COUNTY	7	4	2	1	445	392	35	18	12.1	11.9	10.2	32.0
KING AND QUEEN COUNTY					85	52	29	4	12.2	10.9	14.2	27.6
KING WILLIAM COUNTY	3	3			238	196	32	10	14.9	15.6	10.7	25.3
MATHEWS COUNTY					83	72	7	4	9.2	8.9	8.2	57.1
MIDDLESEX COUNTY	1	1			104	81	22	1	9.5	9.2	10.8	12.2
PLANNING DISTRICT 19	1,483	596	849	38	3,135	1,314	1,690	131	18.1	14.6	21.1	42.5
DINWIDDIE COUNTY					279	189	85	5	10.0	10.3	9.0	19.7
GREENSVILLE COUNTY	1		1		151	45	95	11	12.3	9.4	12.8	146.7
PRINCE GEORGE COUNTY	1	1			442	272	149	21	12.4	12.0	12.3	21.4
SURRY COUNTY	2	2			83	38	43	2	11.8	10.3	12.9	37.0
SUSSEX COUNTY					146	54	89	3	12.1	11.0	12.5	34.1
COLONIAL HEIGHTS CITY					342	215	109	18	19.6	14.5	56.9	25.2
EMPORIA CITY					89	13	76		15.0	6.4	20.0	
HOPEWELL CITY	4	1	3		515	245	246	24	22.8	18.4	27.6	64.9
PETERSBURG CITY	1,475	592	845	38	1,088	243	798	47	33.6	42.5	30.4	101.3
PLANNING DISTRICT 20	25,858	12,930	11,155	1,773	22,660	11,512	9,544	1,604	19.8	16.3	25.0	27.2
ISLE OF WIGHT COUNTY	3	1	2		453	301	141	11	12.8	11.7	15.8	21.4
SOUTHAMPTON COUNTY	1	1			174	105	68	1	9.4	9.2	9.6	7.1
CHESAPEAKE CITY	2,964	1,653	1,171	140	3,901	2,176	1,532	193	17.6	15.1	22.3	21.6
FRANKLIN CITY	284	89	192	3	203	64	134	5	23.7	18.5	26.8	46.3
NORFOLK CITY	11,637	4,837	5,996	804	5,517	2,099	3,026	392	22.7	17.3	27.5	33.8
PORTSMOUTH CITY	4,728	2,821	1,579	328	2,297	768	1,469	60	24.0	18.7	28.0	30.7
SUFFOLK CITY	1,447	785	614	48	1,506	698	751	57	17.8	15.4	20.2	28.7
VIRGINIA BEACH CITY	4,794	2,743	1,601	450	8,609	5,301	2,423	885	19.7	17.0	26.1	26.2
PLANNING DISTRICT 21	7,551	3,976	2,975	600	8,818	4,125	3,993	700	18.5	14.4	23.4	35.3
JAMES CITY COUNTY	4	3	1		787	530	158	99	11.7	9.5	16.9	47.4
YORK COUNTY*	1,118	774	214	130	737	555	106	76	11.3	10.7	11.2	18.2
HAMPTON CITY	1,143	733	338	72	2,641	1,056	1,428	157	19.2	17.2	20.0	33.9
NEWPORT NEWS CITY	5,286	2,466	2,422	398	4,271	1,698	2,238	335	23.6	17.9	28.6	43.9
POQUOSON CITY					115	109	1	5	9.5	9.3	10.6	14.7
WILLIAMSBURG CITY*					267	177	62	28	19.0	16.1	29.4	29.2
PLANNING DISTRICT 22	533	313	216	4	758	431	301	26	16.6	14.0	21.2	43.0
ACCOMACK COUNTY	3	3			553	333	200	20	16.7	14.4	20.9	42.8
NORTHAMPTON COUNTY	530	310	216	4	205	98	101	6	16.5	12.9	21.8	43.8
PLANNING DISTRICT 23	33,409	16,906	14,130	2,373	31,478	15,637	13,537	2,304	19.4	15.8	24.5	29.2
UNKNOWN VA CITY OR COUNTY					1		1					

NOTE: PLANNING DISTRICT 23, THE HAMPTON ROADS PLANNING DISTRICT, IS THE AGGREGATE OF PLANNING DISTRICTS 20 AND 21.

* WILLIAMSBURG COMMUNITY HOSPITAL WAS LOCATED IN WILLIAMSBURG CITY UNTIL AUGUST 17, 2006. IT REOPENED IN YORK COUNTY AS SENTARA WILLIAMSBURG REGIONAL MEDICAL CENTER

TABLE 3
RESIDENT TOTAL PREGNANCIES BY AGE AND RACE OF MOTHER OR PATIENT
BY PLANNING DISTRICT AND CITY OR COUNTY
VIRGINIA, 2010

PLANNING DISTRICT AND CITY/COUNTY	RACE	RESIDENT TOTAL PREGNANCIES	AGE OF MOTHER OR PATIENT									
			AGE 10-14	AGE 15-17	AGE 18-19	AGE 20-24	AGE 25-29	AGE 30-34	AGE 35-39	AGE 40-44	AGE 45 UP	AGE UNKNOWN
COMMONWEALTH OF VIRGINIA	TOTAL	134,416	147	2,936	7,887	32,033	36,698	32,512	16,984	4,546	376	297
	WHITE	86,306	55	1,520	4,341	18,740	23,941	22,418	11,650	3,178	252	211
	BLACK	34,626	85	1,287	3,156	11,205	9,035	5,971	2,945	797	79	66
	OTHER	13,484	7	129	390	2,088	3,722	4,123	2,389	571	45	20
PLANNING DISTRICT 1	TOTAL	1,041	2	43	140	381	267	128	65	13	1	1
	WHITE	1,013	2	42	135	367	264	126	62	13	1	1
	BLACK	17		1	3	11	1		1			
	OTHER	11			2	3	2	2	2			
LEE COUNTY	TOTAL	256		7	37	98	60	32	15	6		1
	WHITE	255		7	36	98	60	32	15	6		1
	BLACK											
	OTHER	1			1							
SCOTT COUNTY	TOTAL	223	1	7	21	81	65	29	17	2		
	WHITE	219	1	7	21	78	64	29	17	2		
	BLACK	1				1						
	OTHER	3				2	1					
WISE COUNTY	TOTAL	484	1	24	77	173	118	57	29	4	1	
	WHITE	464	1	23	73	163	117	55	27	4	1	
	BLACK	13		1	3	9						
	OTHER	7			1	1	1	2	2			
NORTON CITY	TOTAL	78		5	5	29	24	10	4	1		
	WHITE	75		5	5	28	23	10	3	1		
	BLACK	3				1	1		1			
	OTHER											
PLANNING DISTRICT 2	TOTAL	1,250	4	54	132	422	357	194	66	17	1	3
	WHITE	1,225	4	54	131	412	346	192	65	17	1	3
	BLACK	17			1	9	6	1				
	OTHER	8				1	5	1	1			
BUCHANAN COUNTY	TOTAL	239		6	28	96	58	33	16	1		1
	WHITE	238		6	28	96	57	33	16	1		1
	BLACK											
	OTHER	1					1					
DICKENSON COUNTY	TOTAL	187		9	18	65	59	26	6	4		
	WHITE	185		9	18	65	58	26	5	4		
	BLACK	1					1					
	OTHER	1							1			
RUSSELL COUNTY	TOTAL	288	3	17	27	99	78	40	17	4	1	2
	WHITE	285	3	17	27	99	75	40	17	4	1	2
	BLACK											
	OTHER	3					3					
TAZEWELL COUNTY	TOTAL	536	1	22	59	162	162	95	27	8		
	WHITE	517	1	22	58	152	156	93	27	8		
	BLACK	16			1	9	5	1				
	OTHER	3				1	1	1				
PLANNING DISTRICT 3	TOTAL	2,056	5	105	210	641	548	344	158	40	3	2
	WHITE	1,980	4	102	199	621	518	337	154	40	3	2
	BLACK	52	1	3	9	14	21	3	1			
	OTHER	24			2	6	9	4	3			
BLAND COUNTY	TOTAL	42		1	7	9	15	7	3			
	WHITE	42		1	7	9	15	7	3			
	BLACK											
	OTHER											
CARROLL COUNTY	TOTAL	248	1	13	23	84	68	37	15	6		1
	WHITE	244	1	13	23	84	64	37	15	6		1
	BLACK	3					3					
	OTHER	1					1					
GRAYSON COUNTY	TOTAL	156	1	8	17	44	44	28	13	1		
	WHITE	153	1	8	16	43	43	28	13	1		
	BLACK	1			1							
	OTHER	2				1	1					
SMYTH COUNTY	TOTAL	350		26	47	122	86	44	19	6		
	WHITE	337		25	44	118	83	43	18	6		
	BLACK	8		1	3	2	2					
	OTHER	5				2	1	1	1			
WASHINGTON COUNTY	TOTAL	556	2	24	56	158	142	101	55	16	2	
	WHITE	531	2	24	52	149	135	98	53	16	2	
	BLACK	12			4	6	2					
	OTHER	13				3	5	3	2			
WYTHE COUNTY	TOTAL	327	1	13	27	80	106	71	24	5		
	WHITE	316		12	26	79	100	70	24	5		
	BLACK	10	1	1	1	1	5	1				
	OTHER	1					1					
BRISTOL CITY	TOTAL	211		12	24	74	57	26	13	4	1	
	WHITE	198		11	22	69	53	25	13	4	1	
	BLACK	11		1		5	4	1				
	OTHER	2			2							
GALAX CITY	TOTAL	166		8	9	70	30	30	16	2		1
	WHITE	159		8	9	70	25	29	15	2		1
	BLACK	7					5	1	1			
	OTHER											
PLANNING DISTRICT 4	TOTAL	2,049	2	59	157	587	517	442	217	60	1	7
	WHITE	1,800		51	132	522	467	384	185	52	1	6
	BLACK	123	2	7	19	44	24	17	7	2		1
	OTHER	126		1	6	21	26	41	25	6		

TABLE 3
RESIDENT TOTAL PREGNANCIES BY AGE AND RACE OF MOTHER OR PATIENT
BY PLANNING DISTRICT AND CITY OR COUNTY
VIRGINIA, 2010

PLANNING DISTRICT AND CITY/COUNTY	RACE	RESIDENT TOTAL PREGNANCIES	AGE OF MOTHER OR PATIENT									
			AGE 10-14	AGE 15-17	AGE 18-19	AGE 20-24	AGE 25-29	AGE 30-34	AGE 35-39	AGE 40-44	AGE 45 UP	AGE UNKNOWN
COMMONWEALTH OF VIRGINIA	TOTAL	134,416	147	2,936	7,887	32,033	36,698	32,512	16,984	4,546	376	297
	WHITE	86,306	55	1,520	4,341	18,740	23,941	22,418	11,650	3,178	252	211
	BLACK	34,626	85	1,287	3,156	11,205	9,035	5,971	2,945	797	79	66
	OTHER	13,484	7	129	390	2,088	3,722	4,123	2,389	571	45	20
FLOYD COUNTY	TOTAL	194		5	14	45	60	38	23	8		1
	WHITE	185		5	13	42	59	37	22	6		1
	BLACK	3				2	1					
	OTHER	6			1	1		1	1	2		
GILES COUNTY	TOTAL	251		10	23	92	53	45	19	8	1	
	WHITE	227		8	20	84	48	43	16	7	1	
	BLACK	19		2	2	7	4	2	2			
	OTHER	5			1	1	1		1	1		
MONTGOMERY COUNTY	TOTAL	1,071	1	24	63	281	268	265	133	31		5
	WHITE	918		20	50	249	236	222	108	28		5
	BLACK	50	1	3	10	15	8	9	4			
	OTHER	103		1	3	17	24	34	21	3		
PULASKI COUNTY	TOTAL	333	1	14	36	100	84	59	30	9		
	WHITE	301		13	30	92	80	50	28	8		
	BLACK	24	1	1	5	7	3	5	1	1		
	OTHER	8			1	1	1	4	1			
RADFORD CITY	TOTAL	200		6	21	69	52	35	12	4		1
	WHITE	169		5	19	55	44	32	11	3		
	BLACK	27		1	2	13	8	1		1		1
	OTHER	4				1		2	1			
PLANNING DISTRICT 5	TOTAL	3,818	7	107	310	1,063	999	806	383	104	3	36
	WHITE	2,972	3	62	204	766	817	676	322	90	3	29
	BLACK	736	4	44	105	278	149	97	43	12		4
	OTHER	110		1	1	19	33	33	18	2		3
ALLEGHANY COUNTY	TOTAL	172	1	4	8	48	49	41	19	1		1
	WHITE	158	1	3	8	44	47	35	18	1		1
	BLACK	10		1		4	1	3	1			
	OTHER	4					1	3				
BOTETOURT COUNTY	TOTAL	299		4	20	76	76	73	33	12		5
	WHITE	281		4	18	67	71	73	31	12		5
	BLACK	14			2	8	3		1			
	OTHER	4				1	2		1			
CRAIG COUNTY	TOTAL	37			4	11	13	4	4	1		
	WHITE	36			4	11	13	4	3	1		
	BLACK											
	OTHER	1							1			
ROANOKE COUNTY	TOTAL	1,089	5	33	75	245	290	265	133	29		14
	WHITE	937	2	22	64	207	253	231	121	27		10
	BLACK	106	3	11	11	35	20	17	5	1		3
	OTHER	46				3	17	17	7	1		1
COVINGTON CITY	TOTAL	75		5	6	22	18	10	10	3		1
	WHITE	70		5	5	20	18	9	9	3		1
	BLACK	3			1			1	1			
	OTHER	2				2						
ROANOKE CITY	TOTAL	1,808	1	55	168	565	457	351	148	50	2	11
	WHITE	1,201		23	83	343	328	267	109	38	2	8
	BLACK	566	1	32	84	213	120	72	32	11		1
	OTHER	41			1	9	9	12	7	1		2
SALEM CITY	TOTAL	338		6	29	96	96	62	36	8	1	4
	WHITE	289		5	22	74	87	57	31	8	1	4
	BLACK	37			7	18	5	4	3			
	OTHER	12		1		4	4	1	2			
PLANNING DISTRICT 6	TOTAL	3,506	4	111	261	973	1,007	771	286	83	9	1
	WHITE	3,153	3	94	232	853	921	713	254	75	7	1
	BLACK	195		9	20	77	43	23	18	4	1	
	OTHER	158	1	8	9	43	43	35	14	4	1	
AUGUSTA COUNTY	TOTAL	667		21	51	168	188	166	56	15	2	
	WHITE	635		21	50	159	179	156	54	15	1	
	BLACK	25			1	9	6	7	1		1	
	OTHER	7					3	3	1			
BATH COUNTY	TOTAL	45		2	5	17	12	8	1			
	WHITE	43		2	5	16	12	7	1			
	BLACK	1				1						
	OTHER	1						1				
HIGHLAND COUNTY	TOTAL	19				5	5	2	5	2		
	WHITE	19				5	5	2	5	2		
	BLACK											
	OTHER											
ROCKBRIDGE COUNTY	TOTAL	180	1	8	18	41	44	41	21	5	1	
	WHITE	166	1	7	18	39	41	37	17	5	1	
	BLACK	11		1		2	3	1	4			
	OTHER	3						3				
ROCKINGHAM COUNTY	TOTAL	985	2	27	71	258	295	222	82	25	3	
	WHITE	943	2	26	67	244	281	218	78	24	3	
	BLACK	16			1	6	5	2	1	1		
	OTHER	26		1	3	8	9	2	3			
BUENA VISTA CITY	TOTAL	98		3	8	39	30	13	3	2		
	WHITE	95		3	7	38	30	12	3	2		
	BLACK	2			1	1						
	OTHER	1						1				

TABLE 3
RESIDENT TOTAL PREGNANCIES BY AGE AND RACE OF MOTHER OR PATIENT
BY PLANNING DISTRICT AND CITY OR COUNTY
VIRGINIA, 2010

PLANNING DISTRICT AND CITY/COUNTY	RACE	RESIDENT TOTAL PREGNANCIES	AGE OF MOTHER OR PATIENT									
			AGE 10-14	AGE 15-17	AGE 18-19	AGE 20-24	AGE 25-29	AGE 30-34	AGE 35-39	AGE 40-44	AGE 45 UP	AGE UNKNOWN
COMMONWEALTH OF VIRGINIA	TOTAL	134,416	147	2,936	7,887	32,033	36,698	32,512	16,984	4,546	376	297
	WHITE	86,306	55	1,520	4,341	18,740	23,941	22,418	11,650	3,178	252	211
	BLACK	34,626	85	1,287	3,156	11,205	9,035	5,971	2,945	797	79	66
	OTHER	13,484	7	129	390	2,088	3,722	4,123	2,389	571	45	20
HARRISONBURG CITY	TOTAL	692	1	29	41	203	199	147	54	17	1	
	WHITE	544		19	33	156	160	124	39	13		
	BLACK	52		3	2	20	12	5	8	2		
	OTHER	96	1	7	6	27	27	18	7	2	1	
LEXINGTON CITY	TOTAL	81			1	23	20	18	15	3	1	
	WHITE	71			1	19	18	17	13	2	1	
	BLACK	4				2	1		1			
	OTHER	6				2	1	1	1	1		
STAUNTON CITY	TOTAL	371		4	31	112	118	73	26	5	1	1
	WHITE	317		3	20	90	110	63	25	4	1	1
	BLACK	44		1	11	19	6	5	1	1		
	OTHER	10				3	2	5				
WAYNESBORO CITY	TOTAL	368		17	35	107	96	81	23	9		
	WHITE	320		13	31	87	85	77	19	8		
	BLACK	40		4	4	17	10	3	2			
	OTHER	8				3	1	1	2	1		
PLANNING DISTRICT 7	TOTAL	3,111	2	80	213	818	867	683	340	99	9	
	WHITE	2,831	1	69	194	752	789	621	309	89	7	
	BLACK	157		8	13	42	39	33	15	5	2	
	OTHER	123	1	3	6	24	39	29	16	5		
CLARKE COUNTY	TOTAL	168		6	10	32	42	43	26	8	1	
	WHITE	163		6	9	32	40	42	26	8		
	BLACK	4			1		1	1			1	
	OTHER	1					1					
FREDERICK COUNTY	TOTAL	1,059		22	62	267	291	243	139	35		
	WHITE	954		21	57	238	268	214	125	31		
	BLACK	58			2	21	12	14	8	1		
	OTHER	47		1	3	8	11	15	6	3		
PAGE COUNTY	TOTAL	269		13	21	79	76	54	20	5	1	
	WHITE	256		12	21	78	67	53	20	4	1	
	BLACK	5		1		1	1	1		1		
	OTHER	8					8					
SHENANDOAH COUNTY	TOTAL	562	2	17	43	149	167	103	62	17	2	
	WHITE	542	1	17	42	148	161	98	59	14	2	
	BLACK	6					4		1	1		
	OTHER	14	1		1	1	2	5	2	2		
WARREN COUNTY	TOTAL	546		9	44	147	140	125	56	23	2	
	WHITE	504		4	40	135	130	120	51	22	2	
	BLACK	32		4	4	8	8	3	4	1		
	OTHER	10		1		4	2	2	1			
WINCHESTER CITY	TOTAL	507		13	33	144	151	115	37	11	3	
	WHITE	412		9	25	121	123	94	28	10	2	
	BLACK	52		3	6	12	13	14	2	1	1	
	OTHER	43		1	2	11	15	7	7			
PLANNING DISTRICT 8	TOTAL	43,183	20	493	1,253	6,051	11,113	13,645	8,121	2,228	202	57
	WHITE	28,922	10	351	824	3,981	7,276	9,322	5,443	1,541	133	41
	BLACK	6,397	9	112	306	1,247	1,751	1,631	1,007	288	36	10
	OTHER	7,864	1	30	123	823	2,086	2,692	1,671	399	33	6
ARLINGTON COUNTY	TOTAL	3,914	1	22	75	398	865	1,356	919	254	22	2
	WHITE	2,773	1	10	41	242	569	1,009	682	204	13	2
	BLACK	358		5	15	63	90	102	65	14	4	
	OTHER	783		7	19	93	206	245	172	36	5	
FAIRFAX COUNTY	TOTAL	18,504	4	163	427	2,332	4,724	6,061	3,638	1,039	93	23
	WHITE	12,336	1	123	304	1,621	3,082	4,059	2,364	707	57	18
	BLACK	2,052	3	28	76	333	553	563	367	108	19	2
	OTHER	4,116		12	47	378	1,089	1,439	907	224	17	3
LOUDOUN COUNTY	TOTAL	6,105	1	46	106	662	1,595	2,192	1,178	289	31	5
	WHITE	4,394	1	41	88	492	1,132	1,577	815	215	28	5
	BLACK	494		4	10	98	129	144	92	17		
	OTHER	1,217		1	8	72	334	471	271	57	3	
PRINCE WILLIAM COUNTY	TOTAL	8,225	8	147	400	1,505	2,299	2,260	1,244	321	31	10
	WHITE	5,252	4	99	237	948	1,467	1,477	799	196	18	7
	BLACK	2,026	3	45	139	429	568	472	278	84	6	2
	OTHER	947	1	3	24	128	264	311	167	41	7	1
ALEXANDRIA CITY	TOTAL	4,032	3	59	133	623	985	1,208	788	214	15	4
	WHITE	2,423	1	36	72	315	551	786	515	138	8	1
	BLACK	1,121	2	18	48	221	319	276	179	49	7	2
	OTHER	488		5	13	87	115	146	94	27		1
FAIRFAX CITY	TOTAL	561	1	16	26	95	145	150	102	25	1	
	WHITE	390	1	13	20	66	98	97	77	17	1	
	BLACK	43		2	3	11	11	9	4	3		
	OTHER	128		1	3	18	36	44	21	5		
FALLS CHURCH CITY	TOTAL	422	1	5	12	73	100	126	66	28	4	7
	WHITE	298	1	4	9	52	71	92	41	20	3	5
	BLACK	45		1		5	12	16	4	5		2
	OTHER	79			3	16	17	18	21	3	1	
MANASSAS CITY	TOTAL	1,379	1	35	74	353	388	283	180	54	5	6
	WHITE	1,027		25	53	239	297	220	144	41	5	3
	BLACK	251	1	9	15	83	67	48	18	8		2
	OTHER	101		1	6	31	24	15	18	5		1

TABLE 3
RESIDENT TOTAL PREGNANCIES BY AGE AND RACE OF MOTHER OR PATIENT
BY PLANNING DISTRICT AND CITY OR COUNTY
VIRGINIA, 2010

PLANNING DISTRICT AND CITY/COUNTY	RACE	RESIDENT TOTAL PREGNANCIES	AGE OF MOTHER OR PATIENT									
			AGE 10-14	AGE 15-17	AGE 18-19	AGE 20-24	AGE 25-29	AGE 30-34	AGE 35-39	AGE 40-44	AGE 45 UP	AGE UNKNOWN
COMMONWEALTH OF VIRGINIA	TOTAL	134,416	147	2,936	7,887	32,033	36,698	32,512	16,984	4,546	376	297
	WHITE	86,306	55	1,520	4,341	18,740	23,941	22,418	11,650	3,178	252	211
	BLACK	34,626	85	1,287	3,156	11,205	9,035	5,971	2,945	797	79	66
	OTHER	13,484	7	129	390	2,088	3,722	4,123	2,389	571	45	20
MANASSAS PARK CITY	TOTAL	41				10	12	9	6	4		
	WHITE	29				6	9	5	6	3		
	BLACK	7				4	2	1				
	OTHER	5					1	3		1		
PLANNING DISTRICT 9	TOTAL	2,530	1	45	170	626	722	577	292	86	8	3
	WHITE	2,044	1	27	127	477	592	482	257	70	8	3
	BLACK	332		14	37	110	91	50	20	10		
	OTHER	154		4	6	39	39	45	15	6		
CULPEPER COUNTY	TOTAL	792	1	15	51	209	236	168	86	24	2	
	WHITE	618	1	8	32	155	189	137	74	20	2	
	BLACK	142		7	16	48	40	18	9	4		
	OTHER	32			3	6	7	13	3			
FAUQUIER COUNTY	TOTAL	953		15	60	218	263	245	113	33	5	1
	WHITE	767		9	49	165	207	204	99	28	5	1
	BLACK	87		4	8	25	30	14	5	1		
	OTHER	99		2	3	28	26	27	9	4		
MADISON COUNTY	TOTAL	184		2	10	49	60	34	20	8	1	
	WHITE	163		2	8	44	51	32	19	6	1	
	BLACK	17			2	5	6	2		2		
	OTHER	4					3		1			
ORANGE COUNTY	TOTAL	507		12	42	126	144	109	55	17		2
	WHITE	412		8	33	93	126	90	47	13		2
	BLACK	79		3	9	28	15	16	6	2		
	OTHER	16		1		5	3	3	2	2		
RAPPAHANNOCK COUNTY	TOTAL	94		1	7	24	19	21	18	4		
	WHITE	84			5	20	19	19	18	3		
	BLACK	7			2	4				1		
	OTHER	3		1				2				
PLANNING DISTRICT 10	TOTAL	3,403	2	52	184	713	931	917	433	146	17	8
	WHITE	2,716	2	36	126	499	760	776	373	127	12	5
	BLACK	533		14	52	193	134	90	33	13	3	1
	OTHER	154		2	6	21	37	51	27	6	2	2
ALBEMARLE COUNTY	TOTAL	1,235		18	54	221	307	385	177	67	4	2
	WHITE	1,034		14	42	162	254	343	155	60	3	1
	BLACK	123		4	8	46	35	16	9	4	1	
	OTHER	78			4	13	18	26	13	3		1
FLUVANNA COUNTY	TOTAL	335		5	12	69	100	94	45	9		1
	WHITE	278		1	6	55	88	78	41	8		1
	BLACK	51		4	6	14	10	13	3	1		
	OTHER	6					2	3	1			
GREENE COUNTY	TOTAL	247		3	10	54	78	68	26	7	1	
	WHITE	229		3	8	50	73	64	24	6	1	
	BLACK	13			2	4	4	3				
	OTHER	5					1	1	2	1		
LOUISA COUNTY	TOTAL	463	1	17	39	102	139	90	57	17	1	
	WHITE	383	1	13	29	82	117	75	50	15	1	
	BLACK	75		4	10	20	21	13	5	2		
	OTHER	5					1	2	2			
NELSON COUNTY	TOTAL	181		1	12	51	59	35	16	5	2	
	WHITE	161		1	11	43	53	32	15	4	2	
	BLACK	18			1	8	5	2	1	1		
	OTHER	2					1	1				
CHARLOTTESVILLE CITY	TOTAL	942	1	8	57	216	248	245	112	41	9	5
	WHITE	631	1	4	30	107	175	184	88	34	5	3
	BLACK	253		2	25	101	59	43	15	5	2	1
	OTHER	58		2	2	8	14	18	9	2	2	1
PLANNING DISTRICT 11	TOTAL	3,502	8	100	262	1,041	1,007	679	307	79	8	11
	WHITE	2,610	2	60	158	693	805	555	254	68	5	10
	BLACK	818	5	40	103	339	179	99	41	8	3	1
	OTHER	74	1		1	9	23	25	12	3		
AMHERST COUNTY	TOTAL	428		14	47	128	111	78	36	11	2	1
	WHITE	332		10	28	95	92	68	28	9	1	1
	BLACK	92		4	19	30	19	9	8	2	1	
	OTHER	4				3		1				
APPOMATTOX COUNTY	TOTAL	196	2	6	16	55	70	21	17	9		
	WHITE	141	2	4	11	36	54	12	13	9		
	BLACK	55		2	5	19	16	9	4			
	OTHER											
BEDFORD COUNTY	TOTAL	716		16	42	169	193	181	89	24		2
	WHITE	655		15	33	148	178	171	84	24		2
	BLACK	47		1	9	20	10	4	3			
	OTHER	14				1	5	6	2			
CAMPBELL COUNTY	TOTAL	591		27	41	175	169	114	51	12	2	
	WHITE	486		16	32	134	154	94	43	11	2	
	BLACK	101		11	9	40	15	19	6	1		
	OTHER	4				1		1	2			
BEDFORD CITY	TOTAL	80		2	6	25	22	11	11	3		
	WHITE	56		2	1	20	14	7	9	3		
	BLACK	22			5	5	8	3	1			
	OTHER	2						1	1			

TABLE 3
RESIDENT TOTAL PREGNANCIES BY AGE AND RACE OF MOTHER OR PATIENT
BY PLANNING DISTRICT AND CITY OR COUNTY
VIRGINIA, 2010

PLANNING DISTRICT AND CITY/COUNTY	RACE	RESIDENT TOTAL PREGNANCIES	AGE OF MOTHER OR PATIENT									
			AGE 10-14	AGE 15-17	AGE 18-19	AGE 20-24	AGE 25-29	AGE 30-34	AGE 35-39	AGE 40-44	AGE 45 UP	AGE UNKNOWN
COMMONWEALTH OF VIRGINIA	TOTAL	134,416	147	2,936	7,887	32,033	36,698	32,512	16,984	4,546	376	297
	WHITE	86,306	55	1,520	4,341	18,740	23,941	22,418	11,650	3,178	252	211
	BLACK	34,626	85	1,287	3,156	11,205	9,035	5,971	2,945	797	79	66
	OTHER	13,484	7	129	390	2,088	3,722	4,123	2,389	571	45	20
LYNCHBURG CITY	TOTAL	1,491	6	35	110	489	442	274	103	20	4	8
	WHITE	940		13	53	260	313	203	77	12	2	7
	BLACK	501	5	22	56	225	111	55	19	5	2	1
	OTHER	50	1		1	4	18	16	7	3		
PLANNING DISTRICT 12	TOTAL	2,949	7	89	282	939	794	537	241	46		14
	WHITE	1,986	3	45	165	584	566	387	189	38		9
	BLACK	891	4	40	111	346	208	130	40	7		5
	OTHER	72		4	6	9	20	20	12	1		
FRANKLIN COUNTY	TOTAL	594		14	54	174	152	114	73	10		3
	WHITE	542		13	44	158	142	103	69	10		3
	BLACK	42		1	9	14	7	8	3			
	OTHER	10			1	2	3	3	1			
HENRY COUNTY	TOTAL	608	2	17	59	198	175	108	38	6		5
	WHITE	453	1	9	44	143	137	82	29	5		3
	BLACK	136	1	6	15	52	31	23	5	1		2
	OTHER	19		2		3	7	3	4			
PATRICK COUNTY	TOTAL	189	1	4	18	55	49	46	11	5		
	WHITE	172	1	3	16	51	43	43	10	5		
	BLACK	14		1	2	4	5	2				
	OTHER	3					1	1	1			
PITTSYLVANIA COUNTY	TOTAL	680	1	21	55	195	187	142	63	13		3
	WHITE	457		11	28	123	139	96	48	10		2
	BLACK	214	1	10	26	69	47	44	13	3		1
	OTHER	9			1	3	1	2	2			
DANVILLE CITY	TOTAL	623	2	23	66	224	177	87	37	5		2
	WHITE	242	1	6	22	75	76	38	22	2		
	BLACK	357	1	15	41	148	94	42	12	2		2
	OTHER	24		2	3	1	7	7	3	1		
MARTINSVILLE CITY	TOTAL	255	1	10	30	93	54	40	19	7		1
	WHITE	120		3	11	34	29	25	11	6		1
	BLACK	128	1	7	18	59	24	11	7	1		
	OTHER	7			1		1	4	1			
PLANNING DISTRICT 13	TOTAL	1,114	4	45	102	360	329	167	81	21		5
	WHITE	583	2	18	48	162	190	104	39	16		4
	BLACK	514	2	27	54	193	132	59	41	5		1
	OTHER	17				5	7	4	1			
BRUNSWICK COUNTY	TOTAL	244	1	12	21	91	62	36	18	2		1
	WHITE	91	1	4	5	29	24	19	6	2		1
	BLACK	149		8	16	60	37	16	12			
	OTHER	4				2	1	1				
HALIFAX COUNTY	TOTAL	470		17	53	143	147	64	33	12		1
	WHITE	283		10	33	73	92	50	17	8		
	BLACK	184		7	20	69	53	14	16	4		1
	OTHER	3				1	2					
MECKLENBURG COUNTY	TOTAL	400	3	16	28	126	120	67	30	7		3
	WHITE	209	1	4	10	60	74	35	16	6		3
	BLACK	181	2	12	18	64	42	29	13	1		
	OTHER	10				2	4	3	1			
PLANNING DISTRICT 14	TOTAL	1,317	1	38	127	421	387	212	100	27	3	1
	WHITE	801		20	66	239	248	135	71	20	1	1
	BLACK	485	1	17	57	176	128	70	27	7	2	
	OTHER	31		1	4	6	11	7	2			
AMELIA COUNTY	TOTAL	194		4	16	54	63	27	23	6	1	
	WHITE	148		2	10	41	50	23	16	6		
	BLACK	42		2	6	13	11	3	6		1	
	OTHER	4					2	1	1			
BUCKINGHAM COUNTY	TOTAL	220		3	24	73	67	35	14	3	1	
	WHITE	146		2	17	44	43	24	12	3	1	
	BLACK	71		1	7	29	21	11	2			
	OTHER	3					3					
CHARLOTTE COUNTY	TOTAL	144	1	9	10	51	39	23	8	3		
	WHITE	93		6	6	26	30	16	6	3		
	BLACK	51	1	3	4	25	9	7	2			
	OTHER											
CUMBERLAND COUNTY	TOTAL	129		3	14	39	27	28	14	3		1
	WHITE	83		2	7	24	21	18	8	2		1
	BLACK	43		1	7	15	5	8	6	1		
	OTHER	3					1	2				
LUNENBURG COUNTY	TOTAL	135		5	20	36	40	23	7	4		
	WHITE	73		2	10	16	24	14	5	2		
	BLACK	53		2	9	17	14	7	2	2		
	OTHER	9		1	1	3	2	2				
NOTTOWAY COUNTY	TOTAL	212		5	17	64	68	42	12	3	1	
	WHITE	121		4	6	37	37	22	12	3		
	BLACK	86		1	9	27	30	18			1	
	OTHER	5			2		1	2				
PRINCE EDWARD COUNTY	TOTAL	283		9	26	104	83	34	22	5		
	WHITE	137		2	10	51	43	18	12	1		
	BLACK	139		7	15	50	38	16	9	4		
	OTHER	7			1	3	2		1			

TABLE 3
RESIDENT TOTAL PREGNANCIES BY AGE AND RACE OF MOTHER OR PATIENT
BY PLANNING DISTRICT AND CITY OR COUNTY
VIRGINIA, 2010

PLANNING DISTRICT AND CITY/COUNTY	RACE	RESIDENT TOTAL PREGNANCIES	AGE OF MOTHER OR PATIENT									
			AGE 10-14	AGE 15-17	AGE 18-19	AGE 20-24	AGE 25-29	AGE 30-34	AGE 35-39	AGE 40-44	AGE 45 UP	AGE UNKNOWN
COMMONWEALTH OF VIRGINIA	TOTAL	134,416	147	2,936	7,887	32,033	36,698	32,512	16,984	4,546	376	297
	WHITE	86,306	55	1,520	4,341	18,740	23,941	22,418	11,650	3,178	252	211
	BLACK	34,626	85	1,287	3,156	11,205	9,035	5,971	2,945	797	79	66
	OTHER	13,484	7	129	390	2,088	3,722	4,123	2,389	571	45	20
PLANNING DISTRICT 15	TOTAL	16,862	16	391	993	3,997	4,583	4,198	2,074	517	46	47
	WHITE	8,888	3	131	328	1,593	2,489	2,648	1,304	334	31	27
	BLACK	6,267	12	235	583	2,056	1,573	1,087	547	143	14	17
	OTHER	1,707	1	25	82	348	521	463	223	40	1	3
CHARLES CITY COUNTY	TOTAL	74		2	7	17	28	13	5	2		
	WHITE	29			2	7	11	5	2	2		
	BLACK	41		2	5	10	15	6	3			
	OTHER	4					2	2				
CHESTERFIELD COUNTY	TOTAL	4,458	4	100	210	854	1,273	1,251	613	135	13	5
	WHITE	2,896	1	43	103	472	892	875	402	99	5	4
	BLACK	1,074	2	47	77	280	243	253	141	24	7	
	OTHER	488	1	10	30	102	138	123	70	12	1	1
GOOCHLAND COUNTY	TOTAL	232		2	13	36	37	87	40	15	2	
	WHITE	173		2	8	13	29	72	35	12	2	
	BLACK	51			5	22	6	13	3	2		
	OTHER	8				1	2	2	2	1		
HANOVER COUNTY	TOTAL	1,167	1	20	64	235	310	322	170	41	2	2
	WHITE	967	1	16	45	181	264	283	140	33	2	2
	BLACK	144		3	17	46	34	23	17	4		
	OTHER	56		1	2	8	12	16	13	4		
HENRICO COUNTY	TOTAL	4,779	5	77	235	936	1,352	1,324	657	167	15	11
	WHITE	2,590	1	28	77	396	729	821	418	100	13	7
	BLACK	1,523	4	47	140	441	403	280	155	48	2	3
	OTHER	666		2	18	99	220	223	84	19		1
NEW KENT COUNTY	TOTAL	244		5	11	64	57	56	43	8		
	WHITE	198		4	8	48	48	46	39	5		
	BLACK	38		1	3	14	5	9	3	3		
	OTHER	8				2	4	1	1			
POWHATAN COUNTY	TOTAL	268		4	16	61	71	66	38	10	1	1
	WHITE	248		3	11	57	63	64	38	10	1	1
	BLACK	17		1	4	3	7	2				
	OTHER	3			1	1	1					
RICHMOND CITY	TOTAL	5,640	6	181	437	1,794	1,455	1,079	508	139	13	28
	WHITE	1,787		35	74	419	453	482	230	73	8	13
	BLACK	3,379	6	134	332	1,240	860	501	225	62	5	14
	OTHER	474		12	31	135	142	96	53	4		1
PLANNING DISTRICT 16	TOTAL	5,618	1	109	326	1,453	1,600	1,283	647	185	10	4
	WHITE	4,185		68	227	1,036	1,216	1,002	491	134	7	4
	BLACK	1,109	1	39	83	340	308	188	109	38	3	
	OTHER	324		2	16	77	76	93	47	13		
CAROLINE COUNTY	TOTAL	476		10	34	133	151	95	40	12	1	
	WHITE	347		7	22	86	115	80	28	9		
	BLACK	117		3	11	44	31	13	11	3	1	
	OTHER	12			1	3	5	2	1			
KING GEORGE COUNTY	TOTAL	384		4	22	102	107	89	47	13		
	WHITE	302		3	15	78	82	74	40	10		
	BLACK	69		1	7	21	22	9	6	3		
	OTHER	13				3	3	6	1			
SPOTSYLVANIA COUNTY	TOTAL	1,846		44	113	436	555	439	196	56	5	2
	WHITE	1,449		28	85	330	442	359	156	42	5	2
	BLACK	280		15	22	81	82	42	29	9		
	OTHER	117		1	6	25	31	38	11	5		
STAFFORD COUNTY	TOTAL	2,017	1	31	87	503	553	494	270	73	3	2
	WHITE	1,513		20	59	364	434	375	205	52	2	2
	BLACK	386	1	11	23	114	96	85	41	14	1	
	OTHER	118			5	25	23	34	24	7		
FREDERICKSBURG CITY	TOTAL	895		20	70	279	234	166	94	31	1	
	WHITE	574		10	46	178	143	114	62	21		
	BLACK	257		9	20	80	77	39	22	9	1	
	OTHER	64		1	4	21	14	13	10	1		
PLANNING DISTRICT 17	TOTAL	592	1	20	60	179	158	107	53	12	2	
	WHITE	332		10	23	97	90	67	34	9	2	
	BLACK	238	1	9	36	76	62	33	18	3		
	OTHER	22		1	1	6	6	7	1			
LANCASTER COUNTY	TOTAL	128	1	2	11	40	40	18	12	4		
	WHITE	63			4	16	21	10	10	2		
	BLACK	63	1	2	7	23	19	7	2	2		
	OTHER	2				1		1				
NORTHUMBERLAND COUNTY	TOTAL	133		6	12	39	31	35	7	3		
	WHITE	81		2	7	23	16	28	3	2		
	BLACK	47		3	5	14	15	5	4	1		
	OTHER	5		1		2		2				
RICHMOND COUNTY	TOTAL	97		3	9	31	28	17	8	1		
	WHITE	50		1	5	15	13	11	4	1		
	BLACK	42		2	4	14	13	5	4			
	OTHER	5				2	2	1				
WESTMORELAND COUNTY	TOTAL	234		9	28	69	59	37	26	4	2	
	WHITE	138		7	7	43	40	18	17	4	2	
	BLACK	86		2	20	25	15	16	8			
	OTHER	10			1	1	4	3	1			

TABLE 3
RESIDENT TOTAL PREGNANCIES BY AGE AND RACE OF MOTHER OR PATIENT
BY PLANNING DISTRICT AND CITY OR COUNTY
VIRGINIA, 2010

PLANNING DISTRICT AND CITY/COUNTY	RACE	RESIDENT TOTAL PREGNANCIES	AGE OF MOTHER OR PATIENT									
			AGE 10-14	AGE 15-17	AGE 18-19	AGE 20-24	AGE 25-29	AGE 30-34	AGE 35-39	AGE 40-44	AGE 45 UP	AGE UNKNOWN
COMMONWEALTH OF VIRGINIA	TOTAL	134,416	147	2,936	7,887	32,033	36,698	32,512	16,984	4,546	376	297
	WHITE	86,306	55	1,520	4,341	18,740	23,941	22,418	11,650	3,178	252	211
	BLACK	34,626	85	1,287	3,156	11,205	9,035	5,971	2,945	797	79	66
	OTHER	13,484	7	129	390	2,088	3,722	4,123	2,389	571	45	20
PLANNING DISTRICT 18	TOTAL	1,143	2	31	98	297	322	256	102	31		4
	WHITE	883	1	24	67	209	252	213	89	24		4
	BLACK	216	1	6	26	80	57	30	11	5		
	OTHER	44		1	5	8	13	13	2	2		
ESSEX COUNTY	TOTAL	188	1	6	23	61	50	37	7	2		1
	WHITE	90		3	10	20	24	27	4	1		1
	BLACK	91	1	3	12	40	22	9	3	1		
	OTHER	7			1	1	4	1				
GLOUCESTER COUNTY	TOTAL	445	1	12	39	111	124	102	41	13		2
	WHITE	392	1	12	33	96	108	89	41	10		2
	BLACK	35			4	12	12	6		1		
	OTHER	18			2	3	4	7		2		
KING AND QUEEN COUNTY	TOTAL	85		2	10	35	22	10	5	1		
	WHITE	52		2	6	20	14	6	3	1		
	BLACK	29			4	13	6	4	2			
	OTHER	4				2	2					
KING WILLIAM COUNTY	TOTAL	238		6	18	37	75	69	26	6		1
	WHITE	196		4	12	29	63	61	22	4		1
	BLACK	32		1	4	6	11	5	3	2		
	OTHER	10		1	2	2	1	3	1			
MATHEWS COUNTY	TOTAL	83		1	4	20	26	16	10	6		
	WHITE	72		1	3	19	22	13	9	5		
	BLACK	7			1	1	2	2		1		
	OTHER	4					2	1	1			
MIDDLESEX COUNTY	TOTAL	104		4	4	33	25	22	13	3		
	WHITE	81		2	3	25	21	17	10	3		
	BLACK	22		2	1	8	4	4	3			
	OTHER	1						1				
PLANNING DISTRICT 19	TOTAL	3,135	8	133	318	1,070	846	477	215	57	3	8
	WHITE	1,314	1	44	112	406	391	218	103	31	2	6
	BLACK	1,690	7	85	194	627	415	232	103	24	1	2
	OTHER	131		4	12	37	40	27	9	2		
DINWIDDIE COUNTY	TOTAL	279		10	28	88	82	39	24	7		1
	WHITE	189		5	18	63	60	23	13	6		1
	BLACK	85		4	9	24	21	15	11	1		
	OTHER	5		1	1	1	1	1				
GREENSVILLE COUNTY	TOTAL	151		6	20	47	34	27	14	3		
	WHITE	45		3	4	9	14	11	4			
	BLACK	95		2	15	35	19	14	7	3		
	OTHER	11		1	1	3	1	2	3			
PRINCE GEORGE COUNTY	TOTAL	442	1	12	30	122	133	84	51	9		
	WHITE	272		7	21	68	85	51	33	7		
	BLACK	149	1	5	9	45	43	27	17	2		
	OTHER	21				9	5	6	1			
SURRY COUNTY	TOTAL	83		1	7	28	24	16	5	1		1
	WHITE	38		1	3	15	12	5	1	1		
	BLACK	43			4	13	10	11	4			1
	OTHER	2					2					
SUSSEX COUNTY	TOTAL	146		7	14	38	52	24	7	4		
	WHITE	54		4	5	12	17	11	3	2		
	BLACK	89		3	9	25	34	12	4	2		
	OTHER	3				1	1	1				
COLONIAL HEIGHTS CITY	TOTAL	342	1	3	36	105	107	49	30	10		1
	WHITE	215		3	22	52	68	40	20	9		1
	BLACK	109	1		11	50	29	8	9	1		
	OTHER	18			3	3	10	1	1			
EMPORIA CITY	TOTAL	89	1	7	12	39	13	13	3	1		
	WHITE	13		1		7	1	3	1			
	BLACK	76	1	6	12	32	12	10	2	1		
	OTHER											
HOPEWELL CITY	TOTAL	515	1	26	47	176	139	92	29	2		3
	WHITE	245		8	16	88	72	45	14			2
	BLACK	246	1	18	28	85	61	37	14	1		1
	OTHER	24			3	3	6	10	1	1		
PETERSBURG CITY	TOTAL	1,088	4	61	124	427	262	133	52	20	3	2
	WHITE	243	1	12	23	92	62	29	14	6	2	2
	BLACK	798	3	47	97	318	186	98	35	13	1	
	OTHER	47		2	4	17	14	6	3	1		
PLANNING DISTRICT 20	TOTAL	22,660	38	575	1,593	6,947	6,547	4,375	2,023	486	32	44
	WHITE	11,512	8	149	574	3,175	3,518	2,548	1,224	279	14	23
	BLACK	9,544	28	398	955	3,378	2,550	1,456	602	149	11	17
	OTHER	1,604	2	28	64	394	479	371	197	58	7	4
ISLE OF WIGHT COUNTY	TOTAL	453		14	23	108	138	92	58	18		2
	WHITE	301		6	14	59	96	66	43	15		2
	BLACK	141		8	8	47	39	23	14	2		
	OTHER	11			1	2	3	3	1	1		
SOUTHAMPTON COUNTY	TOTAL	174		4	15	54	49	34	10	8		
	WHITE	105		2	5	31	30	25	8	4		
	BLACK	68		2	9	23	19	9	2	4		
	OTHER	1			1							

TABLE 3
RESIDENT TOTAL PREGNANCIES BY AGE AND RACE OF MOTHER OR PATIENT BY PLANNING DISTRICT AND CITY OR COUNTY
VIRGINIA, 2010

PLANNING DISTRICT AND CITY/COUNTY	RACE	RESIDENT TOTAL PREGNANCIES	AGE OF MOTHER OR PATIENT									
			AGE 10-14	AGE 15-17	AGE 18-19	AGE 20-24	AGE 25-29	AGE 30-34	AGE 35-39	AGE 40-44	AGE 45 UP	AGE UNKNOWN
COMMONWEALTH OF VIRGINIA	TOTAL	134,416	147	2,936	7,887	32,033	36,698	32,512	16,984	4,546	376	297
	WHITE	86,306	55	1,520	4,341	18,740	23,941	22,418	11,650	3,178	252	211
	BLACK	34,626	85	1,287	3,156	11,205	9,035	5,971	2,945	797	79	66
	OTHER	13,484	7	129	390	2,088	3,722	4,123	2,389	571	45	20
CHESAPEAKE CITY	TOTAL	3,901	5	95	258	1,068	1,135	819	414	95	5	7
	WHITE	2,176	2	30	102	516	668	532	263	59	2	2
	BLACK	1,532	3	62	153	509	421	238	114	26	2	4
	OTHER	193		3	3	43	46	49	37	10	1	1
FRANKLIN CITY	TOTAL	203		5	11	78	58	26	20	3	1	1
	WHITE	64		1	4	16	18	11	10	3		1
	BLACK	134		4	7	61	38	14	9		1	
	OTHER	5				1	2	1	1			
NORFOLK CITY	TOTAL	5,517	13	167	473	2,025	1,515	879	336	95	2	12
	WHITE	2,099	3	22	125	706	602	414	170	48	2	7
	BLACK	3,026	9	137	321	1,191	804	386	132	41		5
	OTHER	392	1	8	27	128	109	79	34	6		
PORTSMOUTH CITY	TOTAL	2,297	5	86	207	816	623	371	155	31	1	2
	WHITE	768	1	8	47	254	238	142	66	12		
	BLACK	1,469	4	77	158	545	368	218	79	17	1	2
	OTHER	60		1	2	17	17	11	10	2		
SUFFOLK CITY	TOTAL	1,506	9	42	115	383	409	333	174	37	3	1
	WHITE	698		8	31	154	201	178	105	20	1	
	BLACK	751	9	33	82	217	194	138	60	15	2	1
	OTHER	57		1	2	12	14	17	9	2		
VIRGINIA BEACH CITY	TOTAL	8,609	6	162	491	2,415	2,620	1,821	856	199	20	19
	WHITE	5,301	2	72	246	1,439	1,665	1,180	559	118	9	11
	BLACK	2,423	3	75	217	785	667	430	192	44	5	5
	OTHER	885	1	15	28	191	288	211	105	37	6	3
PLANNING DISTRICT 21	TOTAL	8,818	11	229	626	2,802	2,587	1,591	727	188	17	40
	WHITE	4,125	4	56	239	1,161	1,311	823	392	94	13	32
	BLACK	3,993	7	160	351	1,459	1,080	613	244	70	3	6
	OTHER	700		13	36	182	196	155	91	24	1	2
JAMES CITY COUNTY	TOTAL	787	1	15	38	173	216	213	106	19	6	
	WHITE	530		4	19	95	151	163	77	15	6	
	BLACK	158	1	9	15	54	41	24	12	2		
	OTHER	99		2	4	24	24	26	17	2		
YORK COUNTY	TOTAL	737	1	9	40	187	218	157	101	20	1	3
	WHITE	555	1	4	30	131	175	112	80	18	1	3
	BLACK	106		2	8	42	30	18	6			
	OTHER	76		3	2	14	13	27	15	2		
HAMPTON CITY	TOTAL	2,641	3	87	198	869	779	451	193	55	1	5
	WHITE	1,056		23	65	328	366	175	73	22		4
	BLACK	1,428	3	63	126	501	363	242	100	28	1	1
	OTHER	157		1	7	40	50	34	20	5		
NEWPORT NEWS CITY	TOTAL	4,271	5	109	319	1,469	1,275	692	288	79	7	28
	WHITE	1,698	2	19	101	532	547	314	129	29	4	21
	BLACK	2,238	3	83	198	840	630	316	123	38	2	5
	OTHER	335		7	20	97	98	62	36	12	1	2
POQUOSON CITY	TOTAL	115		5	7	29	31	29	9	4	1	
	WHITE	109		5	7	29	27	28	9	3	1	
	BLACK	1					1					
	OTHER	5					3	1		1		
WILLIAMSBURG CITY	TOTAL	267	1	4	24	75	68	49	30	11	1	4
	WHITE	177	1	1	17	46	45	31	24	7	1	4
	BLACK	62		3	4	22	15	13	3	2		
	OTHER	28			3	7	8	5	3	2		
PLANNING DISTRICT 22	TOTAL	758	1	26	70	252	210	123	53	21	1	1
	WHITE	431	1	7	30	135	115	89	36	17	1	
	BLACK	301		18	38	110	84	29	17	4		1
	OTHER	26		1	2	7	11	5				
ACCOMACK COUNTY	TOTAL	553	1	19	48	176	159	91	39	18	1	1
	WHITE	333	1	6	24	104	91	67	25	14	1	
	BLACK	200		12	22	65	60	22	14	4		1
	OTHER	20		1	2	7	8	2				
NORTHAMPTON COUNTY	TOTAL	205		7	22	76	51	32	14	3		
	WHITE	98		1	6	31	24	22	11	3		
	BLACK	101		6	16	45	24	7	3			
	OTHER	6					3	3				
PLANNING DISTRICT 23	TOTAL	31,478	49	804	2,219	9,749	9,134	5,966	2,750	674	49	84
	WHITE	15,637	12	205	813	4,336	4,829	3,371	1,616	373	27	55
	BLACK	13,537	35	558	1,306	4,837	3,630	2,069	846	219	14	23
	OTHER	2,304	2	41	100	576	675	526	288	82	8	6
UNKNOWN VA CITY OR COUNTY	TOTAL	1		1								
	WHITE											
	BLACK	1		1								
	OTHER											

TABLE 4
RESIDENT TOTAL PREGNANCIES BY MAJORITY AND MINORITY, BY ETHNICITY, AND BY RACE WITH MAJORITY AS WHITE NON-HISPANIC AND MINORITY AS WHITE HISPANICS AND NONWHITE RACES BY HEALTH DISTRICTS AND HEALTH SERVICE AREAS, MEDICAL EXAMINER DISTRICTS, HMO AND PERINATAL REGIONS, AND PLANNING DISTRICTS
VIRGINIA, 2010

HEALTH AREAS AND DISTRICTS, HMO AND PERINATAL REGIONS, AND PLANNING DISTRICTS	TOTAL PREGNANCIES BY MAJORITY AND MINORITY			TOTAL PREGNANCIES BY ETHNICITY			TOTAL PREGNANCIES BY RACE					
	TOTAL	MAJORITY	MINORITY	TOTAL	HISPANIC	NON-HISPANIC	TOTAL	WHITE	BLACK	ASIAN	NATIVE	OTHER
HEALTH DISTRICTS AND HEALTH SERVICE AREAS												
COMMONWEALTH OF VIRGINIA	134,416	73,538	60,878	134,416	15,675	118,741	134,416	86,306	34,626	9,102	370	4,012
HEALTH SERVICE AREA I	18,168	13,532	4,636	18,168	1,782	16,386	18,168	14,929	2,326	417	24	472
CENTRAL SHENANDOAH DISTRICT 6	3,506	2,889	617	3,506	348	3,158	3,506	3,153	195	55	7	96
LORD FAIRFAX DISTRICT 7	3,111	2,495	616	3,111	394	2,717	3,111	2,831	157	52	5	66
RAPPAHANNOCK DISTRICT 16	5,618	3,769	1,849	5,618	557	5,061	5,618	4,185	1,109	151	5	168
RAPPAHANNOCK/RAPIDAN DISTRICT 9	2,530	1,879	651	2,530	252	2,278	2,530	2,044	332	47	3	104
THOMAS JEFFERSON DISTRICT 10	3,403	2,500	903	3,403	231	3,172	3,403	2,716	533	112	4	38
HEALTH SERVICE AREA II	43,183	20,103	23,080	43,183	9,751	33,432	43,183	28,922	6,397	6,331	195	1,338
ALEXANDRIA CITY DISTRICT	4,032	1,720	2,312	4,032	840	3,192	4,032	2,423	1,121	287	14	187
ARLINGTON COUNTY DISTRICT	3,914	2,143	1,771	3,914	827	3,087	3,914	2,773	358	492	17	274
FAIRFAX HEALTH DISTRICT	19,487	8,697	10,790	19,487	4,625	14,862	19,487	13,024	2,140	3,714	111	498
LOUDOUN COUNTY DISTRICT	6,105	3,466	2,639	6,105	979	5,126	6,105	4,394	494	1,080	30	107
PRINCE WILLIAM HEALTH DISTRICT	9,645	4,077	5,568	9,645	2,480	7,165	9,645	6,308	2,284	758	23	272
HEALTH SERVICE AREA III	16,665	13,128	3,537	16,665	531	16,134	16,665	13,586	2,654	290	17	118
LENOWISCO DISTRICT 1	1,041	1,009	32	1,041	10	1,031	1,041	1,013	17	3	2	6
CUMBERLAND PLATEAU DISTRICT 2	1,250	1,215	35	1,250	13	1,237	1,250	1,225	17	4		4
MOUNT ROGERS DISTRICT 3	2,056	1,911	145	2,056	76	1,980	2,056	1,980	52	10	1	13
NEW RIVER VALLEY DISTRICT 4	2,049	1,755	294	2,049	51	1,998	2,049	1,800	123	94	5	27
ALLEGHANY HEALTH DISTRICT	2,010	1,719	291	2,010	55	1,955	2,010	1,771	170	53	3	13
ROANOKE CITY DISTRICT	1,808	1,086	722	1,808	123	1,685	1,808	1,201	566	28	1	12
CENTRAL VIRGINIA DISTRICT 11	3,502	2,561	941	3,502	53	3,449	3,502	2,610	818	64	5	5
PITTSYLVANIA/DANVILLE DISTRICT	1,303	667	636	1,303	46	1,257	1,303	699	571	18		15
WEST PIEDMONT HEALTH DISTRICT	1,646	1,205	441	1,646	104	1,542	1,646	1,287	320	16		23
HEALTH SERVICE AREA IV	22,428	10,736	11,692	22,428	1,615	20,813	22,428	11,586	8,956	861	46	979
CHESTERFIELD HEALTH DISTRICT	5,068	3,132	1,936	5,068	512	4,556	5,068	3,359	1,200	166	10	333
CHICKAHOMINY HEALTH DISTRICT	1,717	1,331	386	1,717	47	1,670	1,717	1,367	274	43	13	20
HENRICO COUNTY DISTRICT	4,779	2,392	2,387	4,779	314	4,465	4,779	2,590	1,523	472	13	181
RICHMOND CITY DISTRICT	5,640	1,520	4,120	5,640	526	5,114	5,640	1,787	3,379	136	5	333
CRATER HEALTH DISTRICT	2,793	1,024	1,769	2,793	142	2,651	2,793	1,099	1,581	31	2	80
PIEDMONT DISTRICT 14	1,317	766	551	1,317	51	1,266	1,317	801	485	10	1	20
SOUTHSIDE DISTRICT 13	1,114	571	543	1,114	23	1,091	1,114	583	514	3	2	12
HEALTH SERVICE AREA V	33,971	16,039	17,932	33,971	1,996	31,975	33,971	17,283	14,292	1,203	88	1,105
EASTERN SHORE DISTRICT 22	758	285	473	758	159	599	758	431	301	9	1	16
THREE RIVERS HEALTH DISTRICT	1,735	1,176	559	1,735	70	1,665	1,735	1,215	454	19	9	38
HAMPTON CITY DISTRICT	2,641	986	1,655	2,641	126	2,515	2,641	1,056	1,428	66	7	84
PENINSULA HEALTH DISTRICT	6,177	2,850	3,327	6,177	483	5,694	6,177	3,069	2,565	186	15	342
CHESAPEAKE CITY DISTRICT	3,901	2,053	1,848	3,901	154	3,747	3,901	2,176	1,532	132	9	52
NORFOLK CITY DISTRICT	5,517	1,893	3,624	5,517	344	5,173	5,517	2,099	3,026	163	15	214
PORTSMOUTH CITY DISTRICT	2,297	738	1,559	2,297	47	2,250	2,297	768	1,469	23	3	34
VIRGINIA BEACH CITY DISTRICT	8,609	4,913	3,696	8,609	578	8,031	8,609	5,301	2,423	568	28	289
WESTERN TIDEWATER DISTRICT	2,336	1,145	1,191	2,336	35	2,301	2,336	1,168	1,094	37	1	36
NEWPORT NEWS CITY	4,271	1,531	2,740	4,271	351	3,920	4,271	1,698	2,238	112	8	215
COLONIAL PENINSULA AREA	1,906	1,319	587	1,906	132	1,774	1,906	1,371	327	74	7	127
UNKNOWN VA CITY OR COUNTY	1		1	1		1	1		1			
MEDICAL EXAMINER DISTRICTS, HEALTH MAINTENANCE ORGANIZATION REGIONS, AND PERINATAL REGIONS*												
MED 1 - WESTERN VIRGINIA	20,171	16,017	4,154	20,171	879	19,292	20,171	16,739	2,849	345	24	214
MED 2 - NORTHERN VIRGINIA	48,824	24,477	24,347	48,824	10,397	38,427	48,824	33,797	6,886	6,430	203	1,508
MED 3 - CENTRAL VIRGINIA	34,238	18,856	15,382	34,238	2,566	31,672	34,238	20,409	11,272	1,177	67	1,313
MED 4 - TIDEWATER VIRGINIA	31,182	14,188	16,994	31,182	1,833	29,349	31,182	15,361	13,618	1,150	76	977
HMO 1 - SOUTHWEST VIRGINIA	4,099	3,897	202	4,099	93	4,006	4,099	3,974	83	17	3	22
HMO 2 - ROANOKE AREA	13,584	9,971	3,613	13,584	451	13,133	13,584	10,363	2,824	283	14	100
HMO 3 - BLUE RIDGE AREA	11,348	8,750	2,598	11,348	1,198	10,150	11,348	9,708	1,073	252	19	296
HMO 4 - NORTHERN VIRGINIA	47,941	23,237	24,704	47,941	10,288	37,653	47,941	32,458	7,320	6,466	200	1,497
HMO 5 - CENTRAL VIRGINIA	24,346	12,199	12,147	24,346	1,694	22,652	24,346	13,098	9,291	888	53	1,016
HMO 6 - HAMPTON ROADS	33,097	15,484	17,613	33,097	1,951	31,146	33,097	16,705	14,034	1,196	81	1,081
PER 1 - SOUTHWESTERN	11,860	9,900	1,960	11,860	432	11,428	11,860	10,277	1,265	208	12	98
PER 2 - WEST CENTRAL	17,355	12,991	4,364	17,355	1,324	16,031	17,355	14,053	2,606	348	24	324
PER 3 - EAST CENTRAL	29,781	15,681	14,100	29,781	2,242	27,539	29,781	16,986	10,519	1,031	60	1,185
PER 4 - NORTHERN	43,183	20,103	23,080	43,183	9,751	33,432	43,183	28,922	6,397	6,331	195	1,338
PER 5 - EASTERN	32,236	14,863	17,373	32,236	1,926	30,310	32,236	16,068	13,838	1,184	79	1,067
PLANNING DISTRICTS NOT COTERMINOUS WITH HEALTH DISTRICTS												
ALLEGHANY/ROANOKE PLAN DISTRICT 5	3,818	2,805	1,013	3,818	178	3,640	3,818	2,972	736	81	4	25
NORTHERN VIRGINIA PLAN DISTRICT 8	43,183	20,103	23,080	43,183	9,751	33,432	43,183	28,922	6,397	6,331	195	1,338
WEST PIEDMONT PLANNING DISTRICT 12	2,949	1,872	1,077	2,949	150	2,799	2,949	1,986	891	34		38
RICHMOND REGIONAL PLAN DISTRICT 15	16,862	8,170	8,692	16,862	1,381	15,481	16,862	8,888	6,267	811	40	856
NORTHERN NECK PLANNING DISTRICT 17	592	314	278	592	35	557	592	332	238	4		18
MIDDLE PENINSULA PLAN DISTRICT 18	1,143	862	281	1,143	35	1,108	1,143	883	216	15	9	20
CRATER PLANNING DISTRICT 19	3,135	1,229	1,906	3,135	160	2,975	3,135	1,314	1,690	37	3	91
SOUTHEASTERN VIRGINIA DISTRICT 20	22,660	10,742	11,918	22,660	1,158	21,502	22,660	11,512	9,544	923	56	625
PENINSULA PLANNING DISTRICT 21	8,818	3,836	4,982	8,818	609	8,209	8,818	4,125	3,993	252	22	426
HAMPTON ROADS PLAN DISTRICT 23	31,478	14,578	16,900	31,478	1,767	29,711	31,478	15,637	13,537	1,175	78	1,051

NOTE: The Colonial Peninsula Area is the Aggregate of James City County, York County, Poquoson City, and Williamsburg City.

*The totals for these areas do not include the four unknown Virginia cities or counties.

TABLE 5
RESIDENT ASIAN AND PACIFIC ISLANDER AND HISPANIC TOTAL PREGNANCIES BY NATIONAL ORIGIN BY HEALTH DISTRICTS AND HEALTH SERVICE AREAS, MEDICAL EXAMINER DISTRICTS, HMO AND PERINATAL REGIONS, AND PLANNING DISTRICTS
VIRGINIA, 2010

HEALTH AREAS AND DISTRICTS, HMO AND PERINATAL REGIONS, AND PLANNING DISTRICTS	ASIAN AND PACIFIC ISLANDER TOTAL PREGNANCIES						HISPANIC TOTAL PREGNANCIES					
	TOTAL	INDIAN	KOREAN	VIETNAMESE	FILIPINO	OTHER	TOTAL HISPANIC	MEXICAN	PUERTO RICAN	CUBAN	CENTRAL & SOUTH AMERICAN	OTHER & UNKNOWN
HEALTH DISTRICTS AND HEALTH SERVICE AREAS												
COMMONWEALTH OF VIRGINIA	9,102	2,597	939	691	923	3,952	15,675	3,444	1,008	169	8,809	2,245
HEALTH SERVICE AREA I	417	59	39	28	46	245	1,782	782	125	23	560	292
CENTRAL SHENANDOAH DISTRICT 6	55	8	3	5	2	37	348	173	31	9	112	23
LORD FAIRFAX DISTRICT 7	52	7	4	8	7	26	394	195	22		91	86
RAPPAHANNOCK DISTRICT 16	151	14	17	12	31	77	557	174	56	8	168	151
RAPPAHANNOCK/RAPIDAN DISTRICT 9	47	10	3	2	5	27	252	108	9	2	118	15
THOMAS JEFFERSON DISTRICT 10	112	20	12	1	1	78	231	132	7	4	71	17
HEALTH SERVICE AREA II	6,331	2,054	759	533	485	2,500	9,751	1,074	318	50	7,044	1,265
ALEXANDRIA CITY DISTRICT	287	79	23	14	33	138	840	49	24	5	573	189
ARLINGTON COUNTY DISTRICT	492	113	38	20	39	282	827	54	24	4	566	179
FAIRFAX HEALTH DISTRICT	3,714	1,105	556	361	248	1,444	4,625	364	117	24	3,539	581
LOUDOUN COUNTY DISTRICT	1,080	510	72	75	87	336	979	119	45	11	702	102
PRINCE WILLIAM HEALTH DISTRICT	758	247	70	63	78	300	2,480	488	108	6	1,664	214
HEALTH SERVICE AREA III	290	70	40	14	7	159	531	330	30	13	82	76
LENOWISCO DISTRICT 1	3	1				2	10	7				3
CUMBERLAND PLATEAU DISTRICT 2	4	1				3	13	8			1	4
MOUNT ROGERS DISTRICT 3	10	3	1		1	5	76	55	1	1	14	5
NEW RIVER VALLEY DISTRICT 4	94	15	16		1	62	51	25	5	3	2	16
ALLEGHANY HEALTH DISTRICT	53	20	2	4	1	26	55	25	2	1	10	17
ROANOKE CITY DISTRICT	28	8		4		16	123	67	9	7	27	13
CENTRAL VIRGINIA DISTRICT 11	64	17	19	2	4	22	53	28	5	1	16	3
PITTSYLVANIA/DANVILLE DISTRICT	18	4	1	1		12	46	33	4		4	5
WEST PIEDMONT HEALTH DISTRICT	16	1	1	3		11	104	82	4		8	10
HEALTH SERVICE AREA IV	861	310	49	50	54	398	1,615	554	144	27	694	196
CHESTERFIELD HEALTH DISTRICT	166	32	13	15	14	92	512	155	48	5	274	30
CHICKAHOMINY HEALTH DISTRICT	43	4	4	1	10	24	47	21	6	3	9	8
HENRICO COUNTY DISTRICT	472	258	24	29	17	144	314	117	21	10	133	33
RICHMOND CITY DISTRICT	136	13	6	2		115	526	158	34	8	236	90
CRATER HEALTH DISTRICT	31	2	1	2	8	18	142	59	28	1	33	21
PIEDMONT DISTRICT 14	10	1			4	5	51	30	4		7	10
SOUTHSIDE DISTRICT 13	3		1	1	1		23	14	3		2	4
HEALTH SERVICE AREA V	1,203	104	52	66	331	650	1,996	704	391	56	429	416
EASTERN SHORE DISTRICT 22	9	3	1		1	4	159	83			6	70
THREE RIVERS HEALTH DISTRICT	19	2	2		3	12	70	45	7	5	6	7
HAMPTON CITY DISTRICT	66	8	3	9	10	36	126	35	31	4	22	34
PENINSULA HEALTH DISTRICT	186	25	14	11	28	108	483	137	98	17	110	121
CHESAPEAKE CITY DISTRICT	132	18	5	7	39	63	154	55	39	3	39	18
NORFOLK CITY DISTRICT	163	12	4	6	44	97	344	119	75	12	82	56
PORTSMOUTH CITY DISTRICT	23		1	4	5	13	47	14	8	2	12	11
VIRGINIA BEACH CITY DISTRICT	568	32	17	28	191	300	578	208	120	12	147	91
WESTERN TIDEWATER DISTRICT	37	4	5	1	10	17	35	8	13	1	5	8
NEWPORT NEWS CITY	112	13	9	8	20	62	351	102	82	15	63	89
COLONIAL PENINSULA AREA	74	12	5	3	8	46	132	35	16	2	47	32
UNKNOWN VA CITY OR COUNTY												
MEDICAL EXAMINER DISTRICTS, HEALTH MAINTENANCE ORGANIZATION REGIONS, AND PERINATAL REGIONS												
MED 1 - WESTERN VIRGINIA	345	78	43	19	9	196	879	503	61	22	194	99
MED 2 - NORTHERN VIRGINIA	6,430	2,071	766	543	497	2,553	10,397	1,377	349	52	7,253	1,366
MED 3 - CENTRAL VIRGINIA	1,177	348	82	64	91	592	2,566	927	223	45	979	392
MED 4 - TIDEWATER VIRGINIA	1,150	100	48	65	326	611	1,833	637	375	50	383	388
HMO 1 - SOUTHWEST VIRGINIA	17	5	1		1	10	93	65	1	1	14	12
HMO 2 - ROANOKE AREA	283	65	39	16	7	156	451	272	29	13	70	67
HMO 3 - BLUE RIDGE AREA	252	45	21	15	15	156	1,198	593	65	14	391	135
HMO 4 - NORTHERN VIRGINIA	6,466	2,068	775	545	510	2,568	10,288	1,241	372	58	7,205	1,412
HMO 5 - CENTRAL VIRGINIA	888	311	52	49	61	415	1,694	602	153	29	704	206
HMO 6 - HAMPTON ROADS	1,196	103	51	66	329	647	1,951	671	388	54	425	413
PER 1 - SOUTHWESTERN	208	49	20	11	3	125	432	269	21	12	62	68
PER 2 - WEST CENTRAL	348	66	42	19	19	202	1,324	669	78	16	412	149
PER 3 - EAST CENTRAL	1,031	326	68	62	88	487	2,242	773	207	40	868	354
PER 4 - NORTHERN	6,331	2,054	759	533	485	2,500	9,751	1,074	318	50	7,044	1,265
PER 5 - EASTERN	1,184	102	50	66	328	638	1,926	659	384	51	423	409
PLANNING DISTRICTS NOT COTERMINOUS WITH HEALTH DISTRICTS												
ALLEGHANY/ROANOKE PLAN DISTRICT 5	81	28	2	8	1	42	178	92	11	8	37	30
NORTHERN VIRGINIA PLAN DISTRICT 8	6,331	2,054	759	533	485	2,500	9,751	1,074	318	50	7,044	1,265
WEST PIEDMONT PLANNING DISTRICT 12	34	5	2	4		23	150	115	8		12	15
RICHMOND REGIONAL PLAN DISTRICT 15	811	306	47	47	40	371	1,381	444	103	25	649	160
NORTHERN NECK PLANNING DISTRICT 17	4				2	2	35	27	1	1	1	5
MIDDLE PENINSULA PLAN DISTRICT 18	15	2	2		1	10	35	18	6	4	5	2
CRATER PLANNING DISTRICT 19	37	3	1	2	9	22	160	66	34	2	36	22
SOUTHEASTERN VIRGINIA DISTRICT 20	923	66	32	46	289	490	1,158	404	255	30	285	184
PENINSULA PLANNING DISTRICT 21	252	33	17	20	38	144	609	172	129	21	132	155
HAMPTON ROADS PLAN DISTRICT 23	1,175	99	49	66	327	634	1,767	576	384	51	417	339

NOTE: The Colonial Peninsula Area is the Aggregate of James City County, York County, Poquoson City, and Williamsburg City.

TABLE 6
RESIDENT TOTAL PREGNANCIES
BY PLANNING DISTRICT AND CITY OR COUNTY
VIRGINIA, 1996-2010

PLANNING DISTRICT	YEAR														
CITY / COUNTY	1996	1997	1998	1999	2000	2001	2002	2003	2004	2005	2006	2007	2008	2009	2010
COMMONWEALTH OF VIRGINIA	125,546	125,071	127,551	129,580	133,300	130,071	131,470	134,635	137,157	137,405	140,416	143,071	141,425	137,920	134,416
PLANNING DISTRICT 1	1,153	1,134	1,182	1,104	1,143	1,048	1,038	1,071	1,052	1,016	1,107	1,092	1,125	1,149	1,041
LEE COUNTY	282	300	284	263	253	254	254	264	247	259	258	278	271	284	256
SCOTT COUNTY	232	218	252	236	254	218	216	218	229	221	249	211	241	231	223
WISE COUNTY	579	582	601	538	561	531	538	536	533	502	555	551	559	569	484
NORTON CITY	60	34	45	67	75	45	30	53	43	34	45	52	54	65	78
PLANNING DISTRICT 2	1,439	1,371	1,350	1,350	1,205	1,237	1,263	1,332	1,257	1,273	1,291	1,304	1,338	1,275	1,250
BUCHANAN COUNTY	336	320	322	294	286	269	256	270	269	259	239	224	278	236	239
DICKENSON COUNTY	178	183	194	175	157	150	175	202	178	184	209	226	181	174	187
RUSSELL COUNTY	361	340	320	341	297	334	319	320	285	323	307	320	356	325	288
TAZEWELL COUNTY	564	528	514	540	465	484	513	540	525	507	536	534	523	540	536
PLANNING DISTRICT 3	2,278	2,186	2,159	2,316	2,243	2,206	2,197	2,132	2,096	2,190	2,255	2,296	2,216	2,124	2,056
BLAND COUNTY	79	72	59	68	70	65	57	71	61	66	51	59	55	54	42
CARROLL COUNTY	341	366	305	327	292	305	329	317	312	315	331	333	327	313	248
GRAYSON COUNTY	203	202	176	209	192	169	180	167	143	157	181	173	168	138	156
SMYTH COUNTY	396	396	370	393	378	372	345	377	346	397	421	398	408	339	350
WASHINGTON COUNTY	531	462	585	544	539	575	574	531	526	571	547	611	574	571	556
WYTHE COUNTY	380	350	334	402	398	382	377	375	376	375	377	366	342	325	327
BRISTOL CITY	237	231	196	230	218	203	198	170	219	202	233	234	225	236	211
GALAX CITY	111	107	134	143	156	135	137	124	113	107	114	122	117	148	166
PLANNING DISTRICT 4	2,295	2,299	2,247	2,254	2,317	2,178	2,127	2,149	2,115	2,040	2,144	2,271	2,162	2,026	2,049
FLOYD COUNTY	159	156	182	186	184	174	173	169	188	182	180	176	192	173	194
GILES COUNTY	229	231	240	239	297	242	251	227	232	209	229	237	248	220	251
MONTGOMERY COUNTY	1,202	1,205	1,127	1,122	1,087	1,084	1,057	1,102	1,090	1,038	1,107	1,213	1,098	1,052	1,071
PULASKI COUNTY	470	458	483	478	482	440	394	416	402	399	405	416	414	383	333
RADFORD CITY	235	249	215	229	267	238	252	235	203	212	223	229	210	198	200
PLANNING DISTRICT 5	4,107	4,049	4,043	4,117	4,100	4,183	3,991	4,118	4,141	4,128	4,338	4,331	4,225	4,138	3,818
ALLEGHANY COUNTY	270	267	248	212	215	217	170	178	213	203	185	203	187	165	172
BOTETOURT COUNTY	311	363	362	401	393	332	366	380	341	346	370	392	337	313	299
CRAIG COUNTY	65	49	54	60	69	77	55	69	49	59	53	46	45	54	37
ROANOKE COUNTY	695	671	952	1,125	1,127	1,387	1,355	1,261	1,640	1,290	1,157	1,019	1,009	1,102	1,089
COVINGTON CITY	98	78	107	106	114	105	81	83	75	73	69	48	92	74	75
ROANOKE CITY	2,313	2,249	1,932	1,894	1,828	1,697	1,613	1,779	1,500	1,851	2,186	2,287	2,205	2,076	1,808
SALEM CITY	355	372	388	319	354	368	351	368	323	306	318	336	350	354	338
PLANNING DISTRICT 6	3,444	3,483	3,516	3,615	3,769	3,481	3,615	3,626	3,702	3,704	3,807	3,944	3,655	3,709	3,506
AUGUSTA COUNTY	803	902	880	820	835	776	863	805	885	870	973	973	851	834	667
BATH COUNTY	51	62	76	68	52	50	51	45	34	40	39	47	44	40	45
HIGHLAND COUNTY	23	20	13	22	16	21	18	13	20	14	12	22	16	17	19
ROCKBRIDGE COUNTY	272	276	246	247	199	211	236	262	284	290	285	295	254	255	180
ROCKINGHAM COUNTY	1,050	998	963	1,073	1,063	959	1,054	946	1,001	1,031	1,005	1,004	983	1,016	985
BUENA VISTA CITY	73	82	93	99	121	101	79	76	68	46	50	77	80	72	98
HARRISONBURG CITY	453	468	502	503	624	612	615	679	662	670	708	717	648	655	692
LEXINGTON CITY	51	57	63	70	97	70	55	60	61	51	42	64	47	60	81
STAUNTON CITY	356	304	333	319	357	312	282	349	306	326	331	341	346	350	371
WAYNESBORO CITY	312	314	347	394	405	369	362	391	381	366	362	404	386	410	368
PLANNING DISTRICT 7	2,701	2,587	2,641	2,640	2,794	2,714	2,792	2,947	3,000	3,074	3,265	3,286	3,247	3,027	3,111
CLARKE COUNTY	171	125	134	138	132	141	129	150	145	138	162	151	156	142	168
FREDERICK COUNTY	815	827	877	829	925	783	915	937	1,011	996	1,044	1,034	1,088	1,036	1,059
PAGE COUNTY	326	296	296	314	334	324	334	324	320	299	322	282	321	292	269
SHENANDOAH COUNTY	481	467	444	443	479	527	467	508	523	530	606	592	572	538	562
WARREN COUNTY	508	499	511	535	516	484	524	559	526	586	610	624	621	555	546
WINCHESTER CITY	400	373	379	381	408	455	423	469	475	525	521	603	489	464	507
PLANNING DISTRICT 8	34,690	34,661	36,420	37,602	39,739	40,372	40,295	41,060	41,879	42,134	42,390	43,963	44,452	43,600	43,183
ARLINGTON COUNTY	3,705	3,584	3,643	3,692	3,802	3,917	3,689	3,649	3,719	3,649	3,421	3,679	3,884	3,745	3,914
FAIRFAX COUNTY	16,893	16,600	17,254	18,283	18,648	18,504	18,409	18,275	18,714	18,100	17,908	18,597	18,918	18,736	18,504
LOUDOUN COUNTY	2,953	3,192	3,446	3,764	4,360	4,602	5,030	5,322	5,715	6,083	6,147	6,276	6,410	6,116	6,105
PRINCE WILLIAM COUNTY	5,793	5,806	6,113	6,158	6,405	6,754	6,926	7,225	7,538	7,730	8,297	8,433	8,151	8,191	8,225
ALEXANDRIA CITY	3,694	3,722	3,911	3,606	4,027	4,381	3,984	3,883	3,701	3,884	3,596	4,008	4,409	4,132	4,032
FAIRFAX CITY	459	480	696	431	447	334	384	462	370	439	644	746	662	633	561
FALLS CHURCH CITY	117	151	160	223	388	337	254	610	518	513	534	537	422	438	422
MANASSAS CITY	911	939	986	1,180	1,317	1,258	1,343	1,398	1,274	1,432	1,491	1,436	1,342	1,346	1,379
MANASSAS PARK CITY	165	187	211	265	345	285	276	236	330	304	352	251	254	263	41
PLANNING DISTRICT 9	2,013	2,059	2,095	2,081	2,199	2,234	2,220	2,158	2,303	2,499	2,574	2,656	2,716	2,464	2,530
CULPEPER COUNTY	499	561	581	542	590	607	598	631	642	755	816	879	840	810	792
FAUQUIER COUNTY	858	847	844	846	906	931	934	908	951	988	988	991	1,070	947	953
MADISON COUNTY	159	147	155	134	145	162	175	155	159	190	184	184	168	161	184
ORANGE COUNTY	390	415	406	430	420	415	411	374	440	467	479	501	514	452	507
RAPPAHANNOCK COUNTY	107	89	109	129	138	119	102	90	111	99	107	101	124	94	94
PLANNING DISTRICT 10	3,172	3,183	3,151	3,302	3,393	3,147	3,146	3,283	3,381	3,547	3,520	3,631	3,573	3,519	3,403
ALBEMARLE COUNTY	1,109	1,150	1,151	1,371	1,281	1,099	1,117	1,135	1,150	1,246	1,232	1,284	1,307	1,246	1,235
FLUVANNA COUNTY	299	324	275	278	279	293	355	377	396	410	397	391	370	333	335
GREENE COUNTY	267	279	273	306	277	292	287	294	316	308	319	307	279	282	247
LOUISA COUNTY	382	385	394	413	413	398	412	376	470	478	467	534	471	485	463
NELSON COUNTY	242	231	230	213	225	211	190	217	198	192	177	188	199	171	181
CHARLOTTESVILLE CITY	873	814	828	721	918	854	785	884	851	913	928	927	947	1,002	942
PLANNING DISTRICT 11	3,636	3,541	3,525	3,505	3,588	3,328	3,353	3,381	3,279	3,419	3,507	3,615	3,547	3,441	3,502
AMHERST COUNTY	485	498	492	467	456	415	410	392	388	417	426	410	449	395	428
APPOMATTOX COUNTY	223	216	202	203	199	175	191	192	184	178	204	196	189	207	196
BEDFORD COUNTY	771	777	763	732	730	669	680	792	721	730	789	750	713	714	716
CAMPBELL COUNTY	761	751	807	863	852	752	780	699	696	692	659	660	712	625	591
BEDFORD CITY	106	91	132	114	152	196	86	95	108	113	115	107	108	118	80
LYNCHBURG CITY	1,290	1,208	1,129	1,126	1,199	1,121	1,206	1,211	1,182	1,289	1,314	1,492	1,376	1,382	1,491

[continued]

TABLE 6
RESIDENT TOTAL PREGNANCIES
BY PLANNING DISTRICT AND CITY OR COUNTY
VIRGINIA, 1996-2010

PLANNING DISTRICT	YEAR														
CITY / COUNTY	1996	1997	1998	1999	2000	2001	2002	2003	2004	2005	2006	2007	2008	2009	2010
COMMONWEALTH OF VIRGINIA	125,546	125,071	127,551	129,580	133,300	130,071	131,470	134,635	137,157	137,405	140,416	143,071	141,425	137,920	134,416
PLANNING DISTRICT 12	3,550	3,491	3,606	3,686	3,585	3,342	3,294	3,430	3,437	3,345	3,646	3,344	3,274	3,324	2,949
FRANKLIN COUNTY	581	590	568	628	642	641	620	613	645	648	692	684	692	669	594
HENRY COUNTY	841	858	784	752	739	681	697	720	712	727	811	746	677	673	608
PATRICK COUNTY	226	215	229	213	187	181	186	195	209	205	201	177	193	157	189
PITTSYLVANIA COUNTY	900	861	927	899	878	778	737	795	756	762	759	811	693	816	680
DANVILLE CITY	789	744	831	849	816	781	768	828	851	772	912	656	739	755	623
MARTINSVILLE CITY	213	223	267	345	323	280	286	279	264	231	271	270	280	254	255
PLANNING DISTRICT 13	1,355	1,367	1,347	1,364	1,339	1,289	1,221	1,275	1,190	1,189	1,203	1,185	1,102	1,141	1,114
BRUNSWICK COUNTY	258	250	261	264	261	255	241	243	247	257	263	259	258	251	244
HALIFAX COUNTY	601	605	598	615	626	572	541	554	513	510	504	510	464	475	470
MECKLENBURG COUNTY	496	512	488	485	452	462	439	478	430	422	436	416	380	415	400
PLANNING DISTRICT 14	1,395	1,370	1,355	1,338	1,332	1,375	1,342	1,294	1,388	1,395	1,381	1,415	1,411	1,395	1,317
AMELIA COUNTY	175	165	177	165	200	185	180	183	186	189	192	187	196	195	194
BUCKINGHAM COUNTY	199	169	177	153	135	158	187	178	188	170	201	243	224	232	220
CHARLOTTE COUNTY	179	186	188	212	197	190	186	161	191	181	156	171	194	157	144
CUMBERLAND COUNTY	132	132	146	113	128	130	121	126	126	151	141	146	120	143	129
LUNENBURG COUNTY	155	171	155	146	123	149	140	173	169	183	163	163	155	162	135
NOTTOWAY COUNTY	233	235	212	260	257	245	263	210	232	246	238	222	251	235	212
PRINCE EDWARD COUNTY	322	312	300	289	292	318	265	263	296	275	290	283	271	271	283
PLANNING DISTRICT 15	15,984	16,444	16,794	17,158	17,471	16,334	16,987	17,631	18,347	18,226	18,748	18,638	18,502	17,853	16,862
CHARLES CITY COUNTY	107	117	116	113	105	76	101	96	97	99	89	81	109	70	74
CHESTERFIELD COUNTY	4,419	4,364	4,647	4,605	4,686	4,237	4,359	4,429	4,700	4,727	5,002	5,098	4,798	4,587	4,458
GOOCHLAND COUNTY	210	204	244	236	275	257	241	235	249	248	269	250	266	225	232
HANOVER COUNTY	1,227	1,228	1,302	1,435	1,370	1,406	1,382	1,444	1,526	1,422	1,423	1,322	1,345	1,258	1,167
HENRICO COUNTY	4,668	4,778	5,250	5,379	5,142	4,619	5,049	4,656	4,948	5,115	5,316	5,129	4,958	5,021	4,779
NEW KENT COUNTY	226	202	188	188	218	184	209	186	223	228	229	240	212	232	244
POWHATAN COUNTY	313	297	329	336	314	319	340	321	333	353	317	321	334	295	268
RICHMOND CITY	4,814	5,254	4,718	4,866	5,361	5,236	5,306	6,264	6,271	6,034	6,103	6,197	6,480	6,165	5,640
PLANNING DISTRICT 16	4,071	4,155	4,373	4,332	4,719	4,779	5,081	5,184	5,369	5,312	5,634	5,871	5,736	5,415	5,618
CAROLINE COUNTY	369	407	406	390	378	340	390	392	419	454	519	527	496	489	476
KING GEORGE COUNTY	310	286	320	287	312	270	311	335	381	384	367	449	433	347	384
SPOTSYLVANIA COUNTY	1,297	1,410	1,453	1,442	1,502	1,659	1,816	1,810	1,911	1,833	1,941	1,957	1,888	1,724	1,846
STAFFORD COUNTY	1,437	1,464	1,577	1,594	1,675	1,738	1,840	1,879	1,870	1,884	1,976	2,068	2,065	2,025	2,017
FREDERICKSBURG CITY	658	588	617	619	852	772	724	768	788	757	831	870	854	830	895
PLANNING DISTRICT 17	573	590	631	635	579	614	624	587	630	624	611	706	591	561	592
LANCASTER COUNTY	148	129	142	136	140	132	130	136	147	130	127	160	135	102	128
NORTHUMBERLAND COUNTY	121	108	121	145	120	143	132	122	137	147	133	137	130	134	133
RICHMOND COUNTY	85	122	118	102	103	106	108	105	115	115	128	141	90	92	97
WESTMORELAND COUNTY	219	231	250	252	216	233	254	224	231	232	223	268	236	233	234
PLANNING DISTRICT 18	1,135	1,110	1,125	1,147	1,198	1,125	1,181	1,090	1,170	1,173	1,136	1,205	1,207	1,146	1,143
ESSEX COUNTY	150	142	154	146	151	152	157	146	174	159	155	172	195	206	188
GLOUCESTER COUNTY	488	444	486	496	517	477	506	454	500	499	429	485	468	440	445
KING AND QUEEN COUNTY	81	99	95	84	79	89	80	91	87	99	97	88	89	73	85
KING WILLIAM COUNTY	230	228	196	244	246	221	241	220	230	248	272	260	255	247	238
MATHEWS COUNTY	98	102	96	71	93	83	100	88	73	73	95	86	83	79	83
MIDDLESEX COUNTY	88	95	98	106	112	103	97	91	106	95	88	114	117	101	104
PLANNING DISTRICT 19	3,111	3,043	3,148	3,134	3,269	3,062	3,055	3,120	3,177	3,055	3,316	3,338	3,269	3,334	3,135
DINWIDDIE COUNTY	307	341	344	345	303	273	305	289	336	324	318	296	311	281	279
GREENSVILLE COUNTY	127	154	116	131	114	128	115	134	131	161	157	161	164	133	151
PRINCE GEORGE COUNTY	501	482	487	543	555	497	477	502	493	435	468	481	471	509	442
SURRY COUNTY	89	86	82	89	102	97	85	91	91	78	109	84	103	101	83
SUSSEX COUNTY	160	157	153	180	190	147	156	160	159	157	161	179	152	151	146
COLONIAL HEIGHTS CITY	341	276	335	323	328	331	338	353	348	388	373	381	366	374	342
EMPORIA CITY	115	115	117	123	150	145	148	121	135	96	113	104	111	112	89
HOPEWELL CITY	518	462	507	487	543	495	500	507	505	508	595	560	571	601	515
PETERSBURG CITY	953	970	1,007	913	984	949	931	963	979	908	1,022	1,092	1,020	1,072	1,088
PLANNING DISTRICT 20	23,381	23,299	23,101	22,981	23,371	22,557	23,316	24,444	24,647	24,012	24,290	24,608	23,801	23,193	22,660
ISLE OF WIGHT COUNTY	480	405	455	472	483	436	470	399	455	449	508	481	488	484	453
SOUTHAMPTON COUNTY	226	223	220	229	212	232	168	211	209	173	230	217	238	196	174
CHESAPEAKE CITY	3,761	3,790	3,833	3,848	3,820	3,698	3,812	3,907	4,113	3,991	4,080	4,217	4,036	3,876	3,901
FRANKLIN CITY	140	113	140	136	167	184	183	209	210	215	240	227	188	212	203
NORFOLK CITY	6,119	5,975	6,014	5,770	5,875	5,729	6,022	5,835	6,100	6,099	5,991	6,118	6,059	5,553	5,517
PORTSMOUTH CITY	2,346	2,333	2,271	2,256	2,214	2,188	2,242	2,263	2,368	2,313	2,453	2,447	2,310	2,356	2,297
SUFFOLK CITY	1,141	1,154	1,121	1,232	1,319	1,260	1,395	1,423	1,636	1,580	1,593	1,632	1,528	1,564	1,506
VIRGINIA BEACH CITY	9,168	9,306	9,047	9,038	9,281	8,830	9,024	10,197	9,556	9,192	9,195	9,269	8,954	8,952	8,609
PLANNING DISTRICT 21	9,334	8,957	9,030	9,102	9,174	8,656	8,565	8,549	8,787	9,257	9,442	9,516	9,461	9,374	8,818
JAMES CITY COUNTY	600	469	482	595	555	554	495	562	534	573	614	611	681	708	787
YORK COUNTY	716	672	692	839	851	747	708	681	707	675	678	758	749	756	737
HAMPTON CITY	3,150	3,081	3,005	3,000	3,004	2,720	2,712	2,659	2,829	2,942	3,029	3,087	2,966	2,843	2,641
NEWPORT NEWS CITY	4,483	4,305	4,418	4,403	4,406	4,284	4,250	4,214	4,277	4,533	4,658	4,601	4,566	4,596	4,271
POQUOSON CITY	149	130	130	119	144	106	110	112	119	106	114	102	121	108	115
WILLIAMSBURG CITY	236	300	303	146	214	245	290	321	321	428	349	357	378	363	267
PLANNING DISTRICT 22	716	676	703	794	768	806	767	774	810	793	810	834	811	708	758
ACCOMACK COUNTY	508	491	512	546	590	577	581	564	589	584	587	621	598	537	553
NORTHAMPTON COUNTY	208	185	191	248	178	229	186	210	221	209	223	213	213	171	205
PLANNING DISTRICT 23	32,715	32,256	32,131	32,083	32,545	31,213	31,881	32,993	33,434	33,269	33,732	34,124	33,262	32,567	31,478
UNKNOWN VIRGINIA	13	16	9	23	5	4					1	22	4	4	1

NOTE: PLANNING DISTRICT 23, THE HAMPTON ROADS PLANNING DISTRICT, IS THE AGGREGATE OF PLANNING DISTRICTS 20 AND 21.

CHAPTER III

RESIDENT LIVE BIRTHS

Highlights

- In 2010, there were a total of 102,934 resident live births with a rate of 12.9 per 1,000 population.
- The fertility rate in 2010 was 62.3 per 1,000 females ages 15-44, a decrease of 2.0 percent from 2009.
- The percent of non-marital births for 2010 was 35.5; 27.8 percent of White, 66.3 percent of Black, and 21.3 percent of all other races were non-marital births.
- Of total resident live births in 2010, 8.2 percent were low weight.
- 81.9 percent of resident mothers began prenatal care in the first trimester. There were 995 (0.9 percent) resident mothers who received no prenatal care.

Most Popular Baby Names for 2010

	All Races		White		Black		Hispanic	
Rank	Boys	Girls	Boys	Girls	Boys	Girls	Boys	Girls
1	William	Olivia	William	Emma	Jayden	Nevaeh	Anthony	Ashley
2	Jacob	Emma	Jacob	Olivia	Elijah	London	Christopher	Isabella
3	Michael	Sophia	Jackson	Abigail	Jeremiah	Madison	Kevin	Genesis
4	James	Isabella	Michael	Isabella	Isaiah	Ava	Jonathan	Sophia
5	Ethan	Abigail	James	Sophia	Christian	Makayla	Daniel, Angel	Allison
6	Noah	Madison	Ethan	Ava	Christopher	Aaliyah	David, Jose	Brianna
7	Joshua	Ava	Noah	Madison	Michael	Olivia, Kennedy, Trinity	Carlos	Sofia
8	Aiden	Chloe	Andrew	Emily	Joshua, Josiah	Jada, Gabrielle	Joshua	Andrea
9	Elijah	Emily	Aiden	Elizabeth	Xavier, Cameron	Naomi, Aniyah, Destiny, Arianna	Christian	Kimberly
10	Alexander	Elizabeth	Mason	Chloe	Jordan	Morgan	Jason, Gabriel	Emily, Mia
11	Jackson	Addison	Alexander	Addison	Jaden	Jayla	Michael, Justin	Gabriela
12	Christopher	Alexis	John, Liam	Alexis, Ella	Jaylen	Serenity, Faith	Luis	Camila
13	Andrew	Ella	Logan	Charlotte	Justin	Zoe, Laila	Brandon	Katherine
14	Jayden, Mason	Charlotte	Ryan	Lillian	Noah	Layla, Taylor, Brianna, Janiyah	Josue	Amy, Melanie
15	Ryan	Hannah	Matthew	Hannah	Aiden	Chloe	Bryan	Maria

NOTES:

- **Live Birth** - A live birth is defined as the complete expulsion or extraction of a product of human conception from its mother, irrespective of the duration of pregnancy, which, after such expulsion or extraction, breathes or shows any other evidence of life such as beating of the heart, pulsation of the umbilical cord, or definite movement of voluntary muscles, whether or not the umbilical cord has been cut or the placenta is attached. (Vital Statistics Laws of Virginia, Chapter 7, Section 32.1-249.7). The race designation for live births is that of the mother.
- **Low Weight Birth** - A low weight birth is defined as one in which the birth weight is less than 2,500 grams (5 pounds 8 ounces), regardless of gestation. A very low weight birth is one with a birth weight of less than 1,500 grams (3 pounds 5 ounces).
- **Fertility Rate** - The live birth rate per 1,000 females ages 15-44.

LIVE BIRTH RATES PER 1,000 FEMALES AGES 15-44
BY EQUAL COUNT HEALTH DISTRICT GROUPS
VIRGINIA, 2010

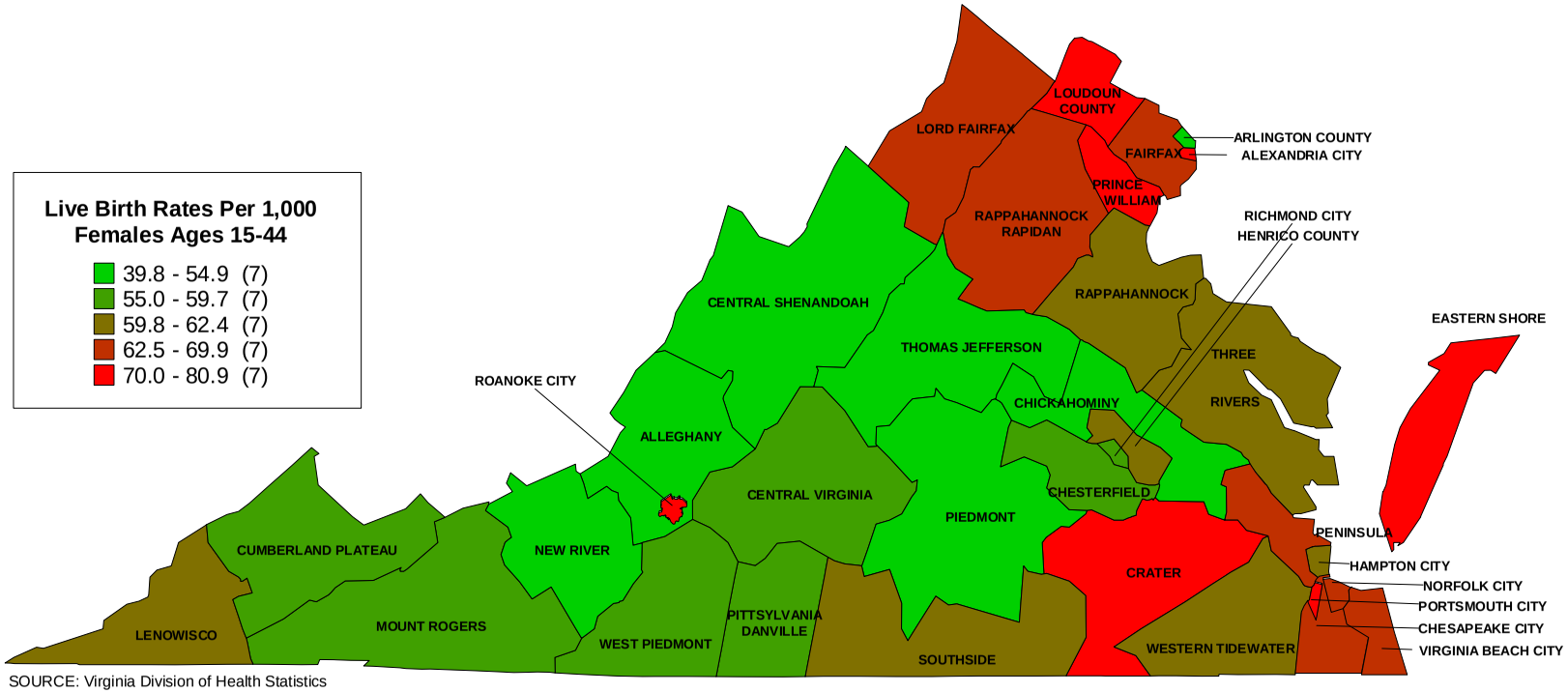

SOURCE: Virginia Division of Health Statistics

PERCENTS NON-MARITAL BIRTHS OF TOTAL LIVE BIRTHS BY EQUAL COUNT HEALTH DISTRICT GROUPS VIRGINIA, 2010

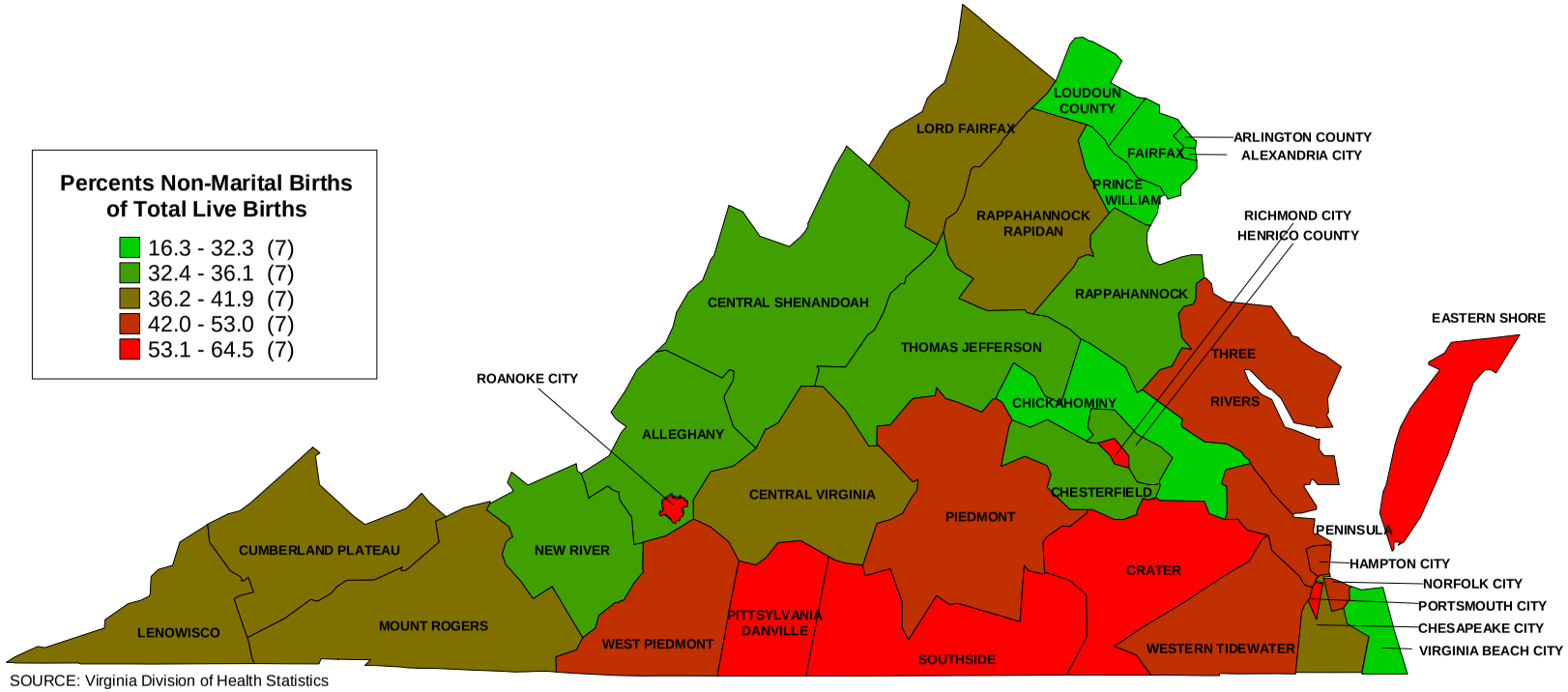

SOURCE: Virginia Division of Health Statistics

TABLE 1
TOTAL LIVE BIRTHS BY PLACE OF OCCURRENCE AND PLACE OF RESIDENCE BY RACE WITH RESIDENT LIVE BIRTH RATES PER 1,000 TOTAL PROJECTED POPULATION BY PLANNING DISTRICT AND CITY OR COUNTY
VIRGINIA, 2010

PLANNING DISTRICT AND CITY / COUNTY	NUMBER OF TOTAL LIVE BIRTHS BY PLACE OF OCCURRENCE				TOTAL LIVE BIRTHS BY PLACE OF RESIDENCE							
					NUMBER OF LIVE BIRTHS				RATES PER 1,000 TOTAL POPULATION			
	TOTAL	WHITE	BLACK	OTHER	TOTAL	WHITE	BLACK	OTHER	TOTAL	WHITE	BLACK	OTHER
COMMONWEALTH OF VIRGINIA	101,202	67,817	22,593	10,792	102,934	69,524	22,442	10,968	12.9	11.9	13.7	20.4
PLANNING DISTRICT 1	627	609	9	9	1,006	984	12	10	10.7	10.9	3.2	17.5
LEE COUNTY	3	3			250	249		1	9.8	10.2		5.3
SCOTT COUNTY					222	219	1	2	9.6	9.6	6.7	18.5
WISE COUNTY	237	229	2	6	457	442	8	7	11.0	11.3	3.5	33.5
NORTON CITY	387	377	7	3	77	74	3		19.5	20.6	9.9	
PLANNING DISTRICT 2	521	513	5	3	1,156	1,135	14	7	10.1	10.2	5.8	11.3
BUCHANAN COUNTY					218	217		1	9.0	9.3		12.3
DICKENSON COUNTY					170	169		1	10.7	10.7		19.6
RUSSELL COUNTY					278	275		3	9.6	9.6		25.0
TAZEWELL COUNTY	521	513	5	3	490	474	14	2	10.9	11.0	9.5	5.4
PLANNING DISTRICT 3	1,406	1,364	23	19	1,849	1,793	34	22	9.6	9.6	6.9	18.8
BLAND COUNTY					41	41			6.0	6.2		
CARROLL COUNTY	1	1			222	221		1	7.4	7.4		6.5
GRAYSON COUNTY					139	137	1	1	8.9	9.1	2.8	18.2
SMYTH COUNTY	177	173	3	1	316	307	4	5	9.8	9.8	5.4	34.5
WASHINGTON COUNTY	635	615	6	14	510	494	4	12	9.3	9.2	5.2	35.9
WYTHE COUNTY	271	262	7	2	281	273	7	1	9.6	9.7	7.4	5.4
BRISTOL CITY					208	195	11	2	11.7	11.8	9.7	10.1
GALAX CITY	322	313	7	2	132	125	7		18.7	19.3	14.0	
PLANNING DISTRICT 4	1,607	1,457	70	80	1,667	1,501	77	89	9.4	9.2	9.5	13.8
FLOYD COUNTY	9	8		1	174	169	1	4	11.4	11.3	3.0	66.7
GILES COUNTY	11	11			196	191	4	1	11.3	11.3	13.2	11.8
MONTGOMERY COUNTY	1,582	1,433	70	79	877	767	36	74	9.3	9.1	8.7	13.0
PULASKI COUNTY	1	1			281	255	19	7	8.1	7.8	9.8	27.2
RADFORD CITY	4	4			139	119	17	3	8.5	8.1	11.9	9.0
PLANNING DISTRICT 5	3,882	3,243	544	95	2,998	2,407	505	86	10.9	10.5	13.0	14.0
ALLEGHANY COUNTY	2	1	1		162	148	10	4	10.0	9.7	11.7	51.3
BOTETOURT COUNTY	5	5			243	235	7	1	7.3	7.4	6.5	3.4
CRAIG COUNTY	1	1			33	32		1	6.4	6.2		45.5
ROANOKE COUNTY	5	5			786	706	41	39	8.5	8.4	8.2	13.8
COVINGTON CITY					62	59	1	2	10.4	11.6	1.2	35.1
ROANOKE CITY	3,135	2,570	502	63	1,453	1,007	418	28	15.0	15.4	14.3	11.8
SALEM CITY	734	661	41	32	259	220	28	11	10.4	9.8	14.8	21.7
PLANNING DISTRICT 6	2,986	2,728	123	135	2,970	2,689	142	139	10.4	10.1	8.7	27.6
AUGUSTA COUNTY	1,121	1,038	61	22	567	546	15	6	7.7	7.8	4.7	9.7
BATH COUNTY	1	1			40	38	1	1	8.5	8.5	4.1	55.6
HIGHLAND COUNTY					16	16			6.9	6.9		
ROCKBRIDGE COUNTY	1	1			161	150	8	3	7.2	7.0	11.9	13.3
ROCKINGHAM COUNTY	908	808	37	63	867	830	14	23	11.4	11.3	8.9	23.3
BUENA VISTA CITY	2	2			84	82	2		12.6	13.3	5.2	
HARRISONBURG CITY	873	806	17	50	547	423	37	87	11.2	9.9	9.8	37.1
LEXINGTON CITY	72	65	7		59	52	4	3	8.4	8.5	5.6	16.0
STAUNTON CITY	6	5	1		313	271	33	9	13.2	13.3	10.4	34.7
WAYNESBORO CITY	2	2			316	281	28	7	15.0	15.5	11.0	26.3
PLANNING DISTRICT 7	2,765	2,557	117	91	2,651	2,428	113	110	11.9	11.7	10.1	28.7
CLARKE COUNTY	1	1			142	139	2	1	10.1	10.7	2.5	4.3
FREDERICK COUNTY	6	6			915	828	44	43	11.7	11.3	11.8	29.5
PAGE COUNTY	2	2			233	221	5	7	9.7	9.5	9.2	49.3
SHENANDOAH COUNTY	10	10			485	469	5	11	11.5	11.5	5.3	26.3
WARREN COUNTY	415	397	13	5	430	404	19	7	11.4	11.5	9.9	11.1
WINCHESTER CITY	2,331	2,141	104	86	446	367	38	41	17.0	16.7	11.6	42.9
PLANNING DISTRICT 8	33,541	22,675	4,530	6,336	33,872	23,111	4,294	6,467	15.2	14.5	15.1	18.5
ARLINGTON COUNTY	4,149	2,719	459	971	3,097	2,225	226	646	14.9	13.6	11.7	26.5
FAIRFAX COUNTY	18,345	12,443	1,942	3,960	15,256	10,272	1,535	3,449	14.1	13.5	14.2	16.2
LOUDOUN COUNTY	2,756	2,202	201	353	5,068	3,614	388	1,066	16.2	15.4	15.3	20.6
PRINCE WILLIAM COUNTY	2,006	1,116	630	260	6,647	4,400	1,431	816	16.5	16.1	16.0	20.3
ALEXANDRIA CITY	4,074	2,447	1,014	613	2,667	1,725	593	349	19.1	17.9	18.3	31.7
FAIRFAX CITY	2	1	1		328	234	21	73	14.5	13.4	17.7	18.6
FALLS CHURCH CITY	5	5			118	98	4	16	9.6	9.5	6.7	11.7
MANASSAS CITY	2,204	1,742	283	179	670	526	94	50	17.7	17.9	16.0	18.9
MANASSAS PARK CITY					21	17	2	2	1.5	1.6	0.9	1.2
PLANNING DISTRICT 9	1,262	997	140	125	1,982	1,619	220	143	11.9	11.3	10.9	45.2
CULPEPER COUNTY	394	314	61	19	629	499	99	31	13.5	13.3	12.5	26.1
FAUQUIER COUNTY	855	671	78	106	750	597	61	92	11.5	10.3	10.6	66.3
MADISON COUNTY	3	3			146	135	7	4	11.0	11.5	4.9	35.7
ORANGE COUNTY	6	5	1		390	326	50	14	11.6	11.4	10.9	33.6
RAPPAHANNOCK COUNTY	4	4			67	62	3	2	9.1	8.9	8.0	32.8
PLANNING DISTRICT 10	3,498	2,848	499	151	2,682	2,208	348	126	11.4	11.5	10.5	13.1
ALBEMARLE COUNTY	18	17	1		1,094	923	99	72	11.1	11.1	9.6	13.3
FLUVANNA COUNTY	3	3			300	251	44	5	11.7	11.8	10.6	20.4
GREENE COUNTY					226	213	8	5	12.3	12.7	6.2	14.7
LOUISA COUNTY	5	3	2		368	312	53	3	11.1	11.7	8.5	9.0
NELSON COUNTY	6	6			146	134	10	2	9.7	10.5	4.8	14.4
CHARLOTTESVILLE CITY	3,466	2,819	496	151	548	375	134	39	12.6	11.9	15.1	12.3
PLANNING DISTRICT 11	2,682	2,051	572	59	2,787	2,162	563	62	11.0	10.7	12.2	13.2
AMHERST COUNTY	2	2			334	267	63	4	10.3	10.5	9.8	8.2
APPOMATTOX COUNTY	3	2	1		165	125	40		11.0	10.6	12.7	
BEDFORD COUNTY	9	9			638	589	35	14	9.3	9.3	8.5	14.2
CAMPBELL COUNTY	4	4			485	410	72	3	8.8	8.9	8.9	4.0
BEDFORD CITY	130	108	19	3	41	33	8		6.6	6.8	6.0	
LYNCHBURG CITY	2,534	1,926	552	56	1,124	738	345	41	14.9	14.7	14.9	17.7

[continued]

TABLE 1
TOTAL LIVE BIRTHS BY PLACE OF OCCURRENCE AND PLACE OF RESIDENCE BY RACE WITH RESIDENT LIVE BIRTH RATES PER 1,000 TOTAL PROJECTED POPULATION BY PLANNING DISTRICT AND CITY OR COUNTY
VIRGINIA, 2010

PLANNING DISTRICT AND CITY / COUNTY	NUMBER OF TOTAL LIVE BIRTHS BY PLACE OF OCCURRENCE				TOTAL LIVE BIRTHS BY PLACE OF RESIDENCE							
					NUMBER OF LIVE BIRTHS				RATES PER 1,000 TOTAL POPULATION			
	TOTAL	WHITE	BLACK	OTHER	TOTAL	WHITE	BLACK	OTHER	TOTAL	WHITE	BLACK	OTHER
COMMONWEALTH OF VIRGINIA	101,202	67,817	22,593	10,792	102,934	69,524	22,442	10,968	12.9	11.9	13.7	20.4
PLANNING DISTRICT 12	1,538	930	556	52	2,482	1,749	669	64	10.0	9.4	11.1	28.5
FRANKLIN COUNTY	242	211	27	4	512	480	25	7	9.1	9.5	5.1	12.5
HENRY COUNTY					506	395	94	17	9.3	9.5	7.6	39.2
PATRICK COUNTY	1	1			173	159	11	3	9.4	9.2	9.5	23.8
PITTSYLVANIA COUNTY	5	5			508	391	110	7	8.0	8.0	7.7	18.4
DANVILLE CITY	793	411	358	24	557	222	312	23	12.9	10.4	14.8	40.1
MARTINSVILLE CITY	497	302	171	24	226	102	117	7	16.4	14.1	18.2	39.8
PLANNING DISTRICT 13	674	345	307	22	832	458	360	14	9.6	9.2	10.0	19.4
BRUNSWICK COUNTY	2		2		162	60	100	2	9.3	8.3	9.9	16.8
HALIFAX COUNTY	404	237	165	2	365	229	134	2	10.1	10.2	9.9	7.5
MECKLENBURG COUNTY	268	108	140	20	305	169	126	10	9.3	8.4	10.2	29.7
PLANNING DISTRICT 14	416	226	180	10	1,021	643	351	27	9.8	9.4	9.9	27.7
AMELIA COUNTY	1	1			154	120	30	4	12.1	12.5	10.0	34.2
BUCKINGHAM COUNTY	2	2			164	111	51	2	9.6	10.2	8.2	15.5
CHARLOTTE COUNTY	9	9			112	76	36		8.9	8.8	9.4	
CUMBERLAND COUNTY					103	72	29	2	10.2	11.0	8.5	25.3
LUNENBURG COUNTY					108	64	35	9	8.4	7.8	7.5	97.8
NOTTOWAY COUNTY					159	97	59	3	10.0	10.4	9.2	17.6
PRINCE EDWARD COUNTY	404	214	180	10	221	103	111	7	9.5	6.8	13.9	22.0
PLANNING DISTRICT 15	14,309	8,284	4,483	1,542	12,091	6,864	3,808	1,419	12.1	10.5	12.7	30.1
CHARLES CITY COUNTY					55	27	25	3	7.6	8.9	6.9	5.1
CHESTERFIELD COUNTY	3,546	2,595	808	143	3,683	2,447	792	444	11.6	10.7	10.8	32.4
GOOCHLAND COUNTY					173	131	36	6	8.0	7.6	8.4	19.2
HANOVER COUNTY	1,810	1,118	632	60	918	783	92	43	9.2	8.9	9.5	21.5
HENRICO COUNTY	5,586	3,624	1,489	473	3,890	2,184	1,116	590	12.7	11.5	11.8	26.1
NEW KENT COUNTY	1	1			191	159	25	7	10.4	10.3	9.6	17.1
POWHATAN COUNTY	2	2			223	207	13	3	8.0	8.7	3.3	12.9
RICHMOND CITY	3,364	944	1,554	866	2,958	926	1,709	323	14.5	10.3	16.0	44.6
PLANNING DISTRICT 16	4,061	3,167	645	249	4,319	3,301	744	274	13.2	13.1	11.7	23.3
CAROLINE COUNTY	3	2	1		363	277	78	8	12.7	14.4	8.9	15.7
KING GEORGE COUNTY	3	3			305	246	49	10	12.9	13.2	11.0	19.8
SPOTSYLVANIA COUNTY	224	182	27	15	1,595	1,266	220	109	13.0	12.9	10.9	26.3
STAFFORD COUNTY	474	357	93	24	1,671	1,282	286	103	13.0	12.9	12.0	18.6
FREDERICKSBURG CITY	3,357	2,623	524	210	385	230	111	44	15.9	13.3	18.5	42.3
PLANNING DISTRICT 17	11	8	3		459	265	174	20	9.1	7.5	12.1	41.6
LANCASTER COUNTY	8	6	2		100	50	48	2	8.8	6.2	14.8	23.0
NORTHUMBERLAND COUNTY	1	1			103	62	36	5	8.4	6.9	11.2	72.5
RICHMOND COUNTY	1		1		75	39	32	4	8.1	6.2	11.1	46.5
WESTMORELAND COUNTY	1	1			181	114	58	9	10.4	9.4	11.4	37.7
PLANNING DISTRICT 18	16	8	7	1	914	724	153	37	10.1	9.8	9.7	25.4
ESSEX COUNTY	7	2	5		142	75	61	6	12.7	11.4	13.9	29.9
GLOUCESTER COUNTY	6	3	2	1	359	318	26	15	9.7	9.7	7.6	26.7
KING AND QUEEN COUNTY					66	39	23	4	9.5	8.2	11.3	27.6
KING WILLIAM COUNTY	3	3			203	172	24	7	12.7	13.7	8.0	17.7
MATHEWS COUNTY					63	54	5	4	7.0	6.7	5.8	57.1
MIDDLESEX COUNTY					81	66	14	1	7.4	7.5	6.9	12.2
PLANNING DISTRICT 19	1,361	543	783	35	2,230	1,021	1,103	106	12.9	11.3	13.8	34.4
DINWIDDIE COUNTY					233	157	71	5	8.3	8.6	7.5	19.7
GREENSVILLE COUNTY	1		1		135	43	81	11	11.0	9.0	11.0	146.7
PRINCE GEORGE COUNTY	1	1			344	228	102	14	9.6	10.1	8.4	14.3
SURRY COUNTY	2	2			57	29	26	2	8.1	7.9	7.8	37.0
SUSSEX COUNTY					95	39	53	3	7.9	8.0	7.5	34.1
COLONIAL HEIGHTS CITY					238	167	57	14	13.7	11.3	29.8	19.6
EMPORIA CITY					44	5	39		7.4	2.4	10.3	
HOPEWELL CITY	3	1	2		385	187	176	22	17.0	14.0	19.8	59.5
PETERSBURG CITY	1,354	539	780	35	699	166	498	35	21.6	29.0	19.0	75.4
PLANNING DISTRICT 20	17,092	9,492	6,382	1,218	16,093	8,942	5,984	1,167	14.0	12.7	15.7	19.8
ISLE OF WIGHT COUNTY	3	1	2		340	237	93	10	9.6	9.2	10.4	19.4
SOUTHAMPTON COUNTY	1	1			144	88	55	1	7.8	7.8	7.8	7.1
CHESAPEAKE CITY	2,725	1,515	1,078	132	2,830	1,758	934	138	12.7	12.2	13.6	15.5
FRANKLIN CITY	263	85	175	3	147	47	98	2	17.1	13.6	19.6	18.5
NORFOLK CITY	6,347	3,090	2,774	483	3,791	1,614	1,901	276	15.6	13.3	17.3	23.8
PORTSMOUTH CITY	4,560	2,762	1,478	320	1,590	601	941	48	16.6	14.6	17.9	24.5
SUFFOLK CITY	1,277	700	534	43	1,108	566	499	43	13.1	12.5	13.4	21.6
VIRGINIA BEACH CITY	1,916	1,338	341	237	6,143	4,031	1,463	649	14.0	12.9	15.8	19.2
PLANNING DISTRICT 21	6,457	3,478	2,423	556	6,281	3,157	2,557	567	13.2	11.0	15.0	28.6
JAMES CITY COUNTY	4	3	1		721	489	134	98	10.8	8.8	14.3	46.9
YORK COUNTY	1,054	725	200	129	583	443	79	61	8.9	8.5	8.4	14.6
HAMPTON CITY	1,078	714	296	68	1,794	803	872	119	13.1	13.1	12.2	25.7
NEWPORT NEWS CITY	4,321	2,036	1,926	359	3,012	1,287	1,455	270	16.7	13.6	18.6	35.4
POQUOSON CITY					85	80		5	7.0	6.8		14.7
WILLIAMSBURG CITY					86	55	17	14	6.1	5.0	8.0	14.6
PLANNING DISTRICT 22	490	294	192	4	592	363	217	12	13.0	11.8	15.3	19.9
ACCOMACK COUNTY	3	3			433	283	143	7	13.1	12.2	15.0	15.0
NORTHAMPTON COUNTY	487	291	192	4	159	80	74	5	12.8	10.5	16.0	36.5
PLANNING DISTRICT 23	23,549	12,970	8,805	1,774	22,374	12,099	8,541	1,734	13.8	12.2	15.4	22.0
UNKNOWN VA CITY OR COUNTY												

NOTE: PLANNING DISTRICT 23, THE HAMPTON ROADS PLANNING DISTRICT, IS THE AGGREGATE OF PLANNING DISTRICTS 20 AND 21.

TABLE 2
RESIDENT TOTAL LIVE BIRTHS WITH RATES PER 1,000 FEMALES AGES 15-44 BY RACE AND NON-MARITAL LIVE BIRTHS WITH PERCENTS NON-MARITAL OF TOTAL BIRTHS BY PLANNING DISTRICT AND CITY OR COUNTY
VIRGINIA, 2010

PLANNING DISTRICT AND CITY / COUNTY	RESIDENT TOTAL LIVE BIRTHS								RESIDENT NON-MARITAL LIVE BIRTHS							
	NUMBER OF LIVE BIRTHS				RATES PER 1,000 AGES 15-44				NUMBER OF NON-MARITAL LIVE BIRTHS				PERCENTS NON-MARITAL			
	TOTAL	WHITE	BLACK	OTHER	TOTAL	WHITE	BLACK	OTHER	TOTAL	WHITE	BLACK	OTHER	TOTAL	WHITE	BLACK	OTHER
COMMONWEALTH OF VIRGINIA	102,934	69,524	22,442	10,968	62.3	60.6	60.9	80.6	36,532	19,311	14,885	2,336	35.5	27.8	66.3	21.3
PLANNING DISTRICT 1	1,006	984	12	10	60.6	60.7	43.5	102.0	418	405	9	4	41.6	41.2	75.0	40.0
LEE COUNTY	250	249		1	58.1	58.5		50.0	95	94		1	38.0	37.8		100.0
SCOTT COUNTY	222	219	1	2	57.3	57.1	58.8	111.1	77	75	1	1	34.7	34.2	100.0	50.0
WISE COUNTY	457	442	8	7	60.0	59.7	44.9	170.7	211	202	7	2	46.2	45.7	87.5	28.6
NORTON CITY	77	74	3		96.1	101.5	56.6		35	34	1		45.5	45.9	33.3	
PLANNING DISTRICT 2	1,156	1,135	14	7	59.2	59.3	54.5	56.0	425	410	14	1	36.8	36.1	100.0	14.3
BUCHANAN COUNTY	218	217		1	53.6	54.1		45.5	76	76			34.9	35.0		
DICKENSON COUNTY	170	169		1	63.0	63.3		55.6	67	67			39.4	39.6		
RUSSELL COUNTY	278	275		3	54.4	54.4		176.5	98	98			35.3	35.6		
TAZEWELL COUNTY	490	474	14	2	64.1	64.0	81.4	29.4	184	169	14	1	37.6	35.7	100.0	50.0
PLANNING DISTRICT 3	1,849	1,793	34	22	55.1	55.3	39.5	83.7	745	721	19	5	40.3	40.2	55.9	22.7
BLAND COUNTY	41	41			40.1	40.6			13	13			31.7	31.7		
CARROLL COUNTY	222	221		1	44.9	45.3		28.6	93	93			41.9	42.1		
GRAYSON COUNTY	139	137	1	1	56.2	56.8	20.8	83.3	50	48	1	1	36.0	35.0	100.0	100.0
SMYTH COUNTY	316	307	4	5	54.4	55.0	20.3	138.9	147	146	1		46.5	47.6	25.0	
WASHINGTON COUNTY	510	494	4	12	53.6	53.1	30.1	153.8	164	159	3	2	32.2	32.2	75.0	16.7
WYTHE COUNTY	281	273	7	1	54.2	54.6	47.6	28.6	96	93	3		34.2	34.1	42.9	
BRISTOL CITY	208	195	11	2	61.6	62.5	52.9	44.4	112	102	8	2	53.8	52.3	72.7	100.0
GALAX CITY	132	125	7		107.1	110.5	86.4		70	67	3		53.0	53.6	42.9	
PLANNING DISTRICT 4	1,667	1,501	77	89	39.8	39.6	40.3	41.4	574	515	56	3	34.4	34.3	72.7	3.4
FLOYD COUNTY	174	169	1	4	69.0	68.7	20.0	363.6	58	57	1		33.3	33.7	100.0	
GILES COUNTY	196	191	4	1	64.5	64.2	100.0	43.5	89	85	4		45.4	44.5	100.0	
MONTGOMERY COUNTY	877	767	36	74	35.5	35.3	34.5	38.2	243	218	24	1	27.7	28.4	66.7	1.4
PULASKI COUNTY	281	255	19	7	47.2	45.8	57.2	140.0	116	100	14	2	41.3	39.2	73.7	28.6
RADFORD CITY	139	119	17	3	24.4	23.2	38.3	24.0	68	55	13		48.9	46.2	76.5	
PLANNING DISTRICT 5	2,998	2,407	505	86	58.8	58.4	61.3	54.7	1,326	913	393	20	44.2	37.9	77.8	23.3
ALLEGHANY COUNTY	162	148	10	4	62.6	60.3	83.3	307.7	74	64	9	1	45.7	43.2	90.0	25.0
BOTETOURT COUNTY	243	235	7	1	46.3	46.7	45.8	16.1	64	57	7		26.3	24.3	100.0	
CRAIG COUNTY	33	32		1	39.7	38.8		200.0	13	13			39.4	40.6		
ROANOKE COUNTY	786	706	41	39	47.8	48.1	38.9	54.2	237	205	26	6	30.2	29.0	63.4	15.4
COVINGTON CITY	62	59	1	2	58.9	64.5	7.9	181.8	34	31	1	2	54.8	52.5	100.0	100.0
ROANOKE CITY	1,453	1,007	418	28	73.4	78.6	65.6	45.1	815	478	329	8	56.1	47.5	78.7	28.6
SALEM CITY	259	220	28	11	51.6	49.3	67.6	78.0	89	65	21	3	34.4	29.5	75.0	27.3
PLANNING DISTRICT 6	2,970	2,689	142	139	49.6	49.0	41.2	87.5	1,071	908	104	59	36.1	33.8	73.2	42.4
AUGUSTA COUNTY	567	546	15	6	45.7	46.1	36.7	41.7	175	164	11		30.9	30.0	73.3	
BATH COUNTY	40	38	1	1	53.8	53.8	28.6	500.0	17	17			42.5	44.7		
HIGHLAND COUNTY	16	16			58.2	59.0			2	2			12.5	12.5		
ROCKBRIDGE COUNTY	161	150	8	3	45.0	43.8	76.9	60.0	61	54	7		37.9	36.0	87.5	
ROCKINGHAM COUNTY	867	830	14	23	62.0	61.6	47.8	102.2	276	260	8	8	31.8	31.3	57.1	34.8
BUENA VISTA CITY	84	82	2		59.7	62.4	35.7		25	24	1		29.8	29.3	50.0	
HARRISONBURG CITY	547	423	37	87	32.0	28.0	34.1	95.8	232	163	22	47	42.4	38.5	59.5	54.0
LEXINGTON CITY	59	52	4	3	38.3	39.0	26.8	53.6	17	15	2		28.8	28.8	50.0	
STAUNTON CITY	313	271	33	9	64.1	67.5	42.7	90.9	125	92	30	3	39.9	33.9	90.9	33.3
WAYNESBORO CITY	316	281	28	7	78.3	82.1	51.5	106.1	141	117	23	1	44.6	41.6	82.1	14.3
PLANNING DISTRICT 7	2,651	2,428	113	110	64.0	63.3	53.3	114.2	1,082	972	68	42	40.8	40.0	60.2	38.2
CLARKE COUNTY	142	139	2	1	64.3	68.0	18.2	18.9	41	39	2		28.9	28.1	100.0	
FREDERICK COUNTY	915	828	44	43	60.3	59.0	57.4	118.8	335	297	26	12	36.6	35.9	59.1	27.9
PAGE COUNTY	233	221	5	7	55.4	53.9	66.7	205.9	95	88	3	4	40.8	39.8	60.0	57.1
SHENANDOAH COUNTY	485	469	5	11	67.3	67.4	32.1	113.4	207	203	1	3	42.7	43.3	20.0	27.3
WARREN COUNTY	430	404	19	7	60.9	61.6	55.1	43.2	163	148	12	3	37.9	36.6	63.2	42.9
WINCHESTER CITY	446	367	38	41	80.2	79.1	57.0	160.8	241	197	24	20	54.0	53.7	63.2	48.8
PLANNING DISTRICT 8	33,872	23,111	4,294	6,467	68.4	68.4	61.5	73.9	7,893	5,239	1,934	720	23.3	22.7	45.0	11.1
ARLINGTON COUNTY	3,097	2,225	226	646	54.2	50.3	45.7	81.1	573	327	97	149	18.5	14.7	42.9	23.1
FAIRFAX COUNTY	15,256	10,272	1,535	3,449	67.8	69.3	58.7	67.8	3,399	2,448	661	290	22.3	23.8	43.1	8.4
LOUDOUN COUNTY	5,068	3,614	388	1,066	74.2	73.4	65.8	80.8	824	636	135	53	16.3	17.6	34.8	5.0
PRINCE WILLIAM COUNTY	6,647	4,400	1,431	816	74.8	76.3	66.6	83.5	1,985	1,192	662	131	29.9	27.1	46.3	16.1
ALEXANDRIA CITY	2,667	1,725	593	349	71.8	69.9	65.8	101.4	729	342	309	78	27.3	19.8	52.1	22.3
FAIRFAX CITY	328	234	21	73	72.4	71.0	76.9	75.6	74	63	7	4	22.6	26.9	33.3	5.5
FALLS CHURCH CITY	118	98	4	16	48.8	50.8	27.0	46.9	10	8	1	1	8.5	8.2	25.0	6.3
MANASSAS CITY	670	526	94	50	80.3	82.9	68.2	80.3	292	218	60	14	43.6	41.4	63.8	28.0
MANASSAS PARK CITY	21	17	2	2	6.1	6.9	3.8	4.7	7	5	2		33.3	29.4	100.0	
PLANNING DISTRICT 9	1,982	1,619	220	143	67.6	64.5	62.9	197.0	717	496	161	60	36.2	30.6	73.2	42.0
CULPEPER COUNTY	629	499	99	31	73.1	72.2	69.8	112.7	252	167	72	13	40.1	33.5	72.7	41.9
FAUQUIER COUNTY	750	597	61	92	64.0	57.4	60.8	291.1	250	168	41	41	33.3	28.1	67.2	44.6
MADISON COUNTY	146	135	7	4	68.0	70.7	33.2	142.9	51	45	4	2	34.9	33.3	57.1	50.0
ORANGE COUNTY	390	326	50	14	67.9	67.4	61.2	148.9	144	100	41	3	36.9	30.7	82.0	21.4
RAPPAHANNOCK COUNTY	67	62	3	2	60.1	59.0	58.8	153.8	20	16	3	1	29.9	25.8	100.0	50.0
PLANNING DISTRICT 10	2,682	2,208	348	126	52.8	55.3	46.7	37.7	868	578	270	20	32.4	26.2	77.6	15.9
ALBEMARLE COUNTY	1,094	923	99	72	53.4	56.7	40.0	41.7	314	228	73	13	28.7	24.7	73.7	18.1
FLUVANNA COUNTY	300	251	44	5	55.9	60.3	38.5	89.3	94	59	35		31.3	23.5	79.5	
GREENE COUNTY	226	213	8	5	65.7	68.5	31.9	61.0	64	59	5		28.3	27.7	62.5	
LOUISA COUNTY	368	312	53	3	62.1	65.9	47.4	41.1	146	101	45		39.7	32.4	84.9	
NELSON COUNTY	146	134	10	2	65.4	71.2	31.0	69.0	57	50	6	1	39.0	37.3	60.0	50.0
CHARLOTTESVILLE CITY	548	375	134	39	41.2	38.3	62.7	28.3	193	81	106	6	35.2	21.6	79.1	15.4
PLANNING DISTRICT 11	2,787	2,162	563	62	55.0	54.8	56.8	48.6	1,106	656	440	10	39.7	30.3	78.2	16.1
AMHERST COUNTY	334	267	63	4	53.3	54.1	52.2	32.3	152	103	46	3	45.5	38.6	73.0	75.0
APPOMATTOX COUNTY	165	125	40		63.8	63.2	67.8		69	42	27		41.8	33.6	67.5	
BEDFORD COUNTY	638	589	35	14	56.4	56.5	51.2	66.7	190	165	23	2	29.8	28.0	65.7	14.3
CAMPBELL COUNTY	485	410	72	3	47.4	48.4	45.6	16.2	183	131	51	1	37.7	32.0	70.8	33.3
BEDFORD CITY	41	33	8		36.3	40.1	27.2		17	10	7		41.5	30.3	87.5	
LYNCHBURG CITY	1,124	738	345	41	58.7	57.4	62.1	56.6	495	205	286	4	44.0	27.8	82.9	9.8

[continued]

TABLE 2
RESIDENT TOTAL LIVE BIRTHS WITH RATES PER 1,000 FEMALES AGES 15-44 BY RACE AND NON-MARITAL LIVE BIRTHS WITH PERCENTS NON-MARITAL OF TOTAL BIRTHS BY PLANNING DISTRICT AND CITY OR COUNTY
VIRGINIA, 2010

PLANNING DISTRICT AND CITY / COUNTY	RESIDENT TOTAL LIVE BIRTHS								RESIDENT NON-MARITAL LIVE BIRTHS							
	NUMBER OF LIVE BIRTHS				RATES PER 1,000 AGES 15-44				NUMBER OF NON-MARITAL LIVE BIRTHS				PERCENTS NON-MARITAL			
	TOTAL	WHITE	BLACK	OTHER	TOTAL	WHITE	BLACK	OTHER	TOTAL	WHITE	BLACK	OTHER	TOTAL	WHITE	BLACK	OTHER
COMMONWEALTH OF VIRGINIA	102,934	69,524	22,442	10,968	62.3	60.6	60.9	80.6	36,532	19,311	14,885	2,336	35.5	27.8	66.3	21.3
PLANNING DISTRICT 12	2,482	1,749	669	64	58.2	57.8	56.2	134.5	1,256	696	539	21	50.6	39.8	80.6	32.8
FRANKLIN COUNTY	512	480	25	7	53.2	56.1	26.3	58.8	191	169	20	2	37.3	35.2	80.0	28.6
HENRY COUNTY	506	395	94	17	55.1	57.7	42.0	182.8	266	189	67	10	52.6	47.8	71.3	58.8
PATRICK COUNTY	173	159	11	3	60.4	60.2	55.6	125.0	57	49	8		32.9	30.8	72.7	
PITTSYLVANIA COUNTY	508	391	110	7	48.2	48.8	44.8	90.9	216	133	81	2	42.5	34.0	73.6	28.6
DANVILLE CITY	557	222	312	23	70.6	71.4	67.0	191.7	369	106	257	6	66.2	47.7	82.4	26.1
MARTINSVILLE CITY	226	102	117	7	88.1	90.4	83.9	162.8	157	50	106	1	69.5	49.0	90.6	14.3
PLANNING DISTRICT 13	832	458	360	14	60.3	61.9	57.7	95.9	457	157	292	8	54.9	34.3	81.1	57.1
BRUNSWICK COUNTY	162	60	100	2	56.5	56.3	56.4	74.1	104	21	82	1	64.2	35.0	82.0	50.0
HALIFAX COUNTY	365	229	134	2	61.4	65.6	55.9	37.0	185	78	106	1	50.7	34.1	79.1	50.0
MECKLENBURG COUNTY	305	169	126	10	61.2	59.4	60.8	153.8	168	58	104	6	55.1	34.3	82.5	60.0
PLANNING DISTRICT 14	1,021	643	351	27	54.6	51.3	58.9	129.2	501	219	269	13	49.1	34.1	76.6	48.1
AMELIA COUNTY	154	120	30	4	70.9	73.6	57.6	181.8	63	40	21	2	40.9	33.3	70.0	50.0
BUCKINGHAM COUNTY	164	111	51	2	60.9	64.2	54.1	100.0	90	45	44	1	54.9	40.5	86.3	50.0
CHARLOTTE COUNTY	112	76	36		53.7	53.7	54.5		52	25	27		46.4	32.9	75.0	
CUMBERLAND COUNTY	103	72	29	2	56.0	60.7	45.8	111.1	40	19	20	1	38.8	26.4	69.0	50.0
LUNENBURG COUNTY	108	64	35	9	56.1	50.4	55.3	391.3	49	17	27	5	45.4	26.6	77.1	55.6
NOTTOWAY COUNTY	159	97	59	3	65.0	66.6	61.7	93.8	84	37	46	1	52.8	38.1	78.0	33.3
PRINCE EDWARD COUNTY	221	103	111	7	39.8	26.8	68.6	82.4	123	36	84	3	55.7	35.0	75.7	42.9
PLANNING DISTRICT 15	12,091	6,864	3,808	1,419	56.9	53.0	54.0	113.5	4,988	1,619	2,792	577	41.3	23.6	73.3	40.7
CHARLES CITY COUNTY	55	27	25	3	46.4	55.7	42.7	26.3	28	11	17		50.9	40.7	68.0	
CHESTERFIELD COUNTY	3,683	2,447	792	444	56.8	56.7	42.5	144.6	1,270	571	469	230	34.5	23.3	59.2	51.8
GOOCHLAND COUNTY	173	131	36	6	48.5	47.4	49.2	88.2	43	17	25	1	24.9	13.0	69.4	16.7
HANOVER COUNTY	918	783	92	43	51.1	49.8	51.8	91.7	262	187	64	11	28.5	23.9	69.6	25.6
HENRICO COUNTY	3,890	2,184	1,116	590	59.8	60.6	48.3	99.3	1,358	495	749	114	34.9	22.7	67.1	19.3
NEW KENT COUNTY	191	159	25	7	59.7	58.7	60.4	92.1	60	41	15	4	31.4	25.8	60.0	57.1
POWHATAN COUNTY	223	207	13	3	49.3	50.5	34.2	66.7	59	50	7	2	26.5	24.2	53.8	66.7
RICHMOND CITY	2,958	926	1,709	323	56.8	37.9	68.7	118.8	1,908	247	1,446	215	64.5	26.7	84.6	66.6
PLANNING DISTRICT 16	4,319	3,301	744	274	62.3	62.8	53.7	93.5	1,515	957	449	109	35.1	29.0	60.3	39.8
CAROLINE COUNTY	363	277	78	8	66.7	74.2	48.6	76.2	144	85	56	3	39.7	30.7	71.8	37.5
KING GEORGE COUNTY	305	246	49	10	65.7	67.6	55.4	87.0	101	68	30	3	33.1	27.6	61.2	30.0
SPOTSYLVANIA COUNTY	1,595	1,266	220	109	63.2	63.6	50.8	110.2	580	392	140	48	36.4	31.0	63.6	44.0
STAFFORD COUNTY	1,671	1,282	286	103	62.1	63.7	52.7	75.7	481	304	145	32	28.8	23.7	50.7	31.1
FREDERICKSBURG CITY	385	230	111	44	54.2	44.9	68.7	121.2	209	108	78	23	54.3	47.0	70.3	52.3
PLANNING DISTRICT 17	459	265	174	20	67.0	59.9	74.5	212.8	247	94	140	13	53.8	35.5	80.5	65.0
LANCASTER COUNTY	100	50	48	2	71.7	63.6	81.5	105.3	58	15	41	2	58.0	30.0	85.4	100.0
NORTHUMBERLAND COUNTY	103	62	36	5	68.1	64.4	66.4	555.6	55	23	28	4	53.4	37.1	77.8	80.0
RICHMOND COUNTY	75	39	32	4	62.4	43.6	109.2	285.7	34	10	22	2	45.3	25.6	68.8	50.0
WESTMORELAND COUNTY	181	114	58	9	65.9	64.0	63.6	173.1	100	46	49	5	55.2	40.4	84.5	55.6
PLANNING DISTRICT 18	914	724	153	37	59.0	57.7	57.6	119.7	377	242	120	15	41.2	33.4	78.4	40.5
ESSEX COUNTY	142	75	61	6	68.6	67.9	67.5	96.8	82	28	52	2	57.7	37.3	85.2	33.3
GLOUCESTER COUNTY	359	318	26	15	54.5	53.3	52.0	122.0	133	114	14	5	37.0	35.8	53.8	33.3
KING AND QUEEN COUNTY	66	39	23	4	59.9	51.4	70.8	222.2	36	14	19	3	54.5	35.9	82.6	75.0
KING WILLIAM COUNTY	203	172	24	7	66.1	69.9	44.9	89.7	63	39	20	4	31.0	22.7	83.3	57.1
MATHEWS COUNTY	63	54	5	4	50.7	48.4	43.9	307.7	25	20	5		39.7	37.0	100.0	
MIDDLESEX COUNTY	81	66	14	1	56.7	58.1	50.5	66.7	38	27	10	1	46.9	40.9	71.4	100.0
PLANNING DISTRICT 19	2,230	1,021	1,103	106	70.5	66.2	71.0	159.4	1,301	381	868	52	58.3	37.3	78.7	49.1
DINWIDDIE COUNTY	233	157	71	5	43.4	46.5	36.7	76.9	114	62	49	3	48.9	39.5	69.0	60.0
GREENSVILLE COUNTY	135	43	81	11	88.3	74.1	86.6	785.7	87	15	66	6	64.4	34.9	81.5	54.5
PRINCE GEORGE COUNTY	344	228	102	14	55.1	57.5	49.0	71.8	92	47	44	1	26.7	20.6	43.1	7.1
SURRY COUNTY	57	29	26	2	48.8	51.6	43.6	200.0	32	10	21	1	56.1	34.5	80.8	50.0
SUSSEX COUNTY	95	39	53	3	57.7	55.6	57.0	187.5	57	14	42	1	60.0	35.9	79.2	33.3
COLONIAL HEIGHTS CITY	238	167	57	14	74.9	66.7	111.1	88.6	104	58	41	5	43.7	34.7	71.9	35.7
EMPORIA CITY	44	5	39		38.8	15.6	49.1		34	3	31		77.3	60.0	79.5	
HOPEWELL CITY	385	187	176	22	81.9	75.8	82.1	241.8	252	96	144	12	65.5	51.3	81.8	54.5
PETERSBURG CITY	699	166	498	35	105.0	173.5	88.9	360.8	529	76	430	23	75.7	45.8	86.3	65.7
PLANNING DISTRICT 20	16,093	8,942	5,984	1,167	66.2	63.6	67.5	83.3	6,609	2,205	4,045	359	41.1	24.7	67.6	30.8
ISLE OF WIGHT COUNTY	340	237	93	10	56.1	55.0	57.0	83.3	120	50	67	3	35.3	21.1	72.0	30.0
SOUTHAMPTON COUNTY	144	88	55	1	46.5	46.0	47.7	33.3	61	23	37	1	42.4	26.1	67.3	100.0
CHESAPEAKE CITY	2,830	1,758	934	138	62.5	63.0	61.3	65.0	1,104	452	623	29	39.0	25.7	66.7	21.0
FRANKLIN CITY	147	47	98	2	88.8	89.5	89.3	60.6	98	13	85		66.7	27.7	86.7	
NORFOLK CITY	3,791	1,614	1,901	276	68.7	64.2	70.1	95.5	1,946	437	1,389	120	51.3	27.1	73.1	43.5
PORTSMOUTH CITY	1,590	601	941	48	80.7	77.8	81.7	103.4	845	175	656	14	53.1	29.1	69.7	29.2
SUFFOLK CITY	1,108	566	499	43	64.1	65.9	61.0	84.5	480	122	346	12	43.3	21.6	69.3	27.9
VIRGINIA BEACH CITY	6,143	4,031	1,463	649	64.7	62.6	64.4	82.9	1,955	933	842	180	31.8	23.1	57.6	27.7
PLANNING DISTRICT 21	6,281	3,157	2,557	567	62.0	56.6	63.0	115.5	2,706	765	1,721	220	43.1	24.2	67.3	38.8
JAMES CITY COUNTY	721	489	134	98	64.9	56.0	70.3	206.8	252	110	96	46	35.0	22.5	71.6	46.9
YORK COUNTY	583	443	79	61	47.8	47.1	42.1	66.9	117	72	32	13	20.1	16.3	40.5	21.3
HAMPTON CITY	1,794	803	872	119	59.9	68.4	51.0	103.7	821	232	553	36	45.8	28.9	63.4	30.3
NEWPORT NEWS CITY	3,012	1,287	1,455	270	72.9	63.3	76.1	142.6	1,461	314	1,031	116	48.5	24.4	70.9	43.0
POQUOSON CITY	85	80		5	42.0	41.2		73.5	23	23			27.1	28.8		
WILLIAMSBURG CITY	86	55	17	14	18.7	15.3	28.1	33.9	32	14	9	9	37.2	25.5	52.9	64.3
PLANNING DISTRICT 22	592	363	217	12	80.9	79.2	83.4	90.2	350	163	182	5	59.1	44.9	83.9	41.7
ACCOMACK COUNTY	433	283	143	7	78.9	80.0	77.4	66.0	255	135	115	5	58.9	47.7	80.4	71.4
NORTHAMPTON COUNTY	159	80	74	5	86.8	76.3	98.0	185.2	95	28	67		59.7	35.0	90.5	
PLANNING DISTRICT 23	22,374	12,099	8,541	1,734	65.0	61.6	66.1	91.7	9,315	2,970	5,766	579	41.6	24.5	67.5	33.4
UNKNOWN VA CITY OR COUNTY																

NOTE: PLANNING DISTRICT 23, THE HAMPTON ROADS PLANNING DISTRICT, IS THE AGGREGATE OF PLANNING DISTRICTS 20 AND 21.

TABLE 3
RESIDENT TOTAL LIVE BIRTHS BY AGE AND RACE OF MOTHER
BY PLANNING DISTRICT AND CITY OR COUNTY
VIRGINIA, 2010

PLANNING DISTRICT AND CITY/COUNTY	RACE	RESIDENT TOTAL LIVE BIRTHS	AGE OF MOTHER									
			AGE 10-14	AGE 15-17	AGE 18-19	AGE 20-24	AGE 25-29	AGE 30-34	AGE 35-39	AGE 40-44	AGE 45 UP	AGE UNKNOWN
COMMONWEALTH OF VIRGINIA	TOTAL	102,934	71	1,955	5,418	22,835	28,884	26,887	13,465	3,161	249	9
	WHITE	69,524	25	1,061	3,098	14,220	19,839	19,268	9,549	2,281	174	9
	BLACK	22,442	40	801	2,066	7,176	5,907	3,990	1,947	470	45	
	OTHER	10,968	6	93	254	1,439	3,138	3,629	1,969	410	30	
PLANNING DISTRICT 1	TOTAL	1,006	2	40	133	368	259	125	64	13	1	1
	WHITE	984	2	40	130	356	257	123	61	13	1	1
	BLACK	12			1	9	1		1			
	OTHER	10			2	3	1	2	2			
LEE COUNTY	TOTAL	250		6	36	94	60	32	15	6		1
	WHITE	249		6	35	94	60	32	15	6		1
	BLACK											
	OTHER	1			1							
SCOTT COUNTY	TOTAL	222	1	7	21	81	64	29	17	2		
	WHITE	219	1	7	21	78	64	29	17	2		
	BLACK	1				1						
	OTHER	2				2						
WISE COUNTY	TOTAL	457	1	22	71	164	112	54	28	4	1	
	WHITE	442	1	22	69	156	111	52	26	4	1	
	BLACK	8			1	7						
	OTHER	7			1	1	1	2	2			
NORTON CITY	TOTAL	77		5	5	29	23	10	4	1		
	WHITE	74		5	5	28	22	10	3	1		
	BLACK	3				1	1		1			
	OTHER											
PLANNING DISTRICT 2	TOTAL	1,156	3	48	125	400	328	177	57	15	1	2
	WHITE	1,135	3	48	124	392	319	175	56	15	1	2
	BLACK	14			1	8	4	1				
	OTHER	7					5	1	1			
BUCHANAN COUNTY	TOTAL	218		6	25	88	54	30	13	1		1
	WHITE	217		6	25	88	53	30	13	1		1
	BLACK											
	OTHER	1					1					
DICKENSON COUNTY	TOTAL	170		8	17	61	53	24	5	2		
	WHITE	169		8	17	61	53	24	4	2		
	BLACK											
	OTHER	1							1			
RUSSELL COUNTY	TOTAL	278	3	15	27	98	74	40	15	4	1	1
	WHITE	275	3	15	27	98	71	40	15	4	1	1
	BLACK											
	OTHER	3					3					
TAZEWELL COUNTY	TOTAL	490		19	56	153	147	83	24	8		
	WHITE	474		19	55	145	142	81	24	8		
	BLACK	14			1	8	4	1				
	OTHER	2					1	1				
PLANNING DISTRICT 3	TOTAL	1,849	4	95	191	572	498	311	143	32	3	
	WHITE	1,793	3	93	184	561	474	304	139	32	3	
	BLACK	34	1	2	5	6	16	3	1			
	OTHER	22			2	5	8	4	3			
BLAND COUNTY	TOTAL	41		1	7	9	15	7	2			
	WHITE	41		1	7	9	15	7	2			
	BLACK											
	OTHER											
CARROLL COUNTY	TOTAL	222	1	12	20	78	61	33	13	4		
	WHITE	221	1	12	20	78	60	33	13	4		
	BLACK											
	OTHER	1					1					
GRAYSON COUNTY	TOTAL	139		8	14	40	42	24	11			
	WHITE	137		8	13	40	41	24	11			
	BLACK	1			1							
	OTHER	1					1					
SMYTH COUNTY	TOTAL	316		23	43	109	78	41	17	5		
	WHITE	307		23	41	107	75	40	16	5		
	BLACK	4			2		2					
	OTHER	5				2	1	1	1			
WASHINGTON COUNTY	TOTAL	510	2	23	52	142	129	94	51	15	2	
	WHITE	494	2	23	50	138	124	91	49	15	2	
	BLACK	4			2	1	1					
	OTHER	12				3	4	3	2			
WYTHE COUNTY	TOTAL	281	1	9	23	66	92	64	24	2		
	WHITE	273		8	23	66	87	63	24	2		
	BLACK	7	1	1			4	1				
	OTHER	1					1					
BRISTOL CITY	TOTAL	208		11	23	73	57	26	13	4	1	
	WHITE	195		10	21	68	53	25	13	4	1	
	BLACK	11		1		5	4	1				
	OTHER	2			2							
GALAX CITY	TOTAL	132		8	9	55	24	22	12	2		
	WHITE	125		8	9	55	19	21	11	2		
	BLACK	7					5	1	1			
	OTHER											
PLANNING DISTRICT 4	TOTAL	1,667		51	110	437	448	389	182	49	1	
	WHITE	1,501		46	98	403	410	342	158	43	1	
	BLACK	77		5	12	27	15	13	3	2		
	OTHER	89				7	23	34	21	4		

TABLE 3
RESIDENT TOTAL LIVE BIRTHS BY AGE AND RACE OF MOTHER
BY PLANNING DISTRICT AND CITY OR COUNTY
VIRGINIA, 2010

PLANNING DISTRICT AND CITY/COUNTY	RACE	RESIDENT TOTAL LIVE BIRTHS	AGE OF MOTHER									
			AGE 10-14	AGE 15-17	AGE 18-19	AGE 20-24	AGE 25-29	AGE 30-34	AGE 35-39	AGE 40-44	AGE 45 UP	AGE UNKNOWN
COMMONWEALTH OF VIRGINIA	TOTAL	102,934	71	1,955	5,418	22,835	28,884	26,887	13,465	3,161	249	9
	WHITE	69,524	25	1,061	3,098	14,220	19,839	19,268	9,549	2,281	174	9
	BLACK	22,442	40	801	2,066	7,176	5,907	3,990	1,947	470	45	
	OTHER	10,968	6	93	254	1,439	3,138	3,629	1,969	410	30	
FLOYD COUNTY	TOTAL	174		3	11	39	59	35	20	7		
	WHITE	169		3	11	38	59	34	19	5		
	BLACK	1				1						
	OTHER	4						1	1	2		
GILES COUNTY	TOTAL	196		8	19	78	40	32	12	6	1	
	WHITE	191		7	18	76	39	32	12	6	1	
	BLACK	4		1	1	2						
	OTHER	1					1					
MONTGOMERY COUNTY	TOTAL	877		21	39	200	236	241	115	25		
	WHITE	767		19	34	184	207	206	94	23		
	BLACK	36		2	5	10	8	8	3			
	OTHER	74				6	21	27	18	2		
PULASKI COUNTY	TOTAL	281		13	29	84	72	52	24	7		
	WHITE	255		12	25	76	69	44	23	6		
	BLACK	19		1	4	7	2	4		1		
	OTHER	7				1	1	4	1			
RADFORD CITY	TOTAL	139		6	12	36	41	29	11	4		
	WHITE	119		5	10	29	36	26	10	3		
	BLACK	17		1	2	7	5	1		1		
	OTHER	3						2	1			
PLANNING DISTRICT 5	TOTAL	2,998	2	68	230	805	821	684	313	73	2	
	WHITE	2,407	1	42	153	604	684	583	275	63	2	
	BLACK	505	1	26	76	187	110	71	26	8		
	OTHER	86			1	14	27	30	12	2		
ALLEGHANY COUNTY	TOTAL	162	1	4	8	43	46	40	19	1		
	WHITE	148	1	3	8	39	44	34	18	1		
	BLACK	10		1		4	1	3	1			
	OTHER	4					1	3				
BOTETOURT COUNTY	TOTAL	243		4	12	55	64	68	30	10		
	WHITE	235		4	11	50	63	68	29	10		
	BLACK	7			1	5	1					
	OTHER	1							1			
CRAIG COUNTY	TOTAL	33			3	10	12	3	4	1		
	WHITE	32			3	10	12	3	3	1		
	BLACK											
	OTHER	1							1			
ROANOKE COUNTY	TOTAL	786		12	44	162	225	217	107	19		
	WHITE	706		10	40	147	201	191	99	18		
	BLACK	41		2	4	12	10	10	3			
	OTHER	39				3	14	16	5	1		
COVINGTON CITY	TOTAL	62		5	4	19	16	9	6	3		
	WHITE	59		5	4	17	16	8	6	3		
	BLACK	1						1				
	OTHER	2				2						
ROANOKE CITY	TOTAL	1,453	1	40	133	443	384	296	118	37	1	
	WHITE	1,007		17	66	286	282	233	94	28	1	
	BLACK	418	1	23	66	152	94	53	21	8		
	OTHER	28			1	5	8	10	3	1		
SALEM CITY	TOTAL	259		3	26	73	74	51	29	2	1	
	WHITE	220		3	21	55	66	46	26	2	1	
	BLACK	28			5	14	4	4	1			
	OTHER	11				4	4	1	2			
PLANNING DISTRICT 6	TOTAL	2,970	2	91	213	800	881	684	226	70	3	
	WHITE	2,689	1	76	190	708	812	636	201	63	2	
	BLACK	142		7	16	56	29	18	13	3		
	OTHER	139	1	8	7	36	40	30	12	4	1	
AUGUSTA COUNTY	TOTAL	567		17	44	134	168	147	43	14		
	WHITE	546		17	43	127	164	139	42	14		
	BLACK	15			1	7	2	5				
	OTHER	6					2	3	1			
BATH COUNTY	TOTAL	40		2	4	14	11	8	1			
	WHITE	38		2	4	13	11	7	1			
	BLACK	1				1						
	OTHER	1						1				
HIGHLAND COUNTY	TOTAL	16				4	3	2	5	2		
	WHITE	16				4	3	2	5	2		
	BLACK											
	OTHER											
ROCKBRIDGE COUNTY	TOTAL	161	1	8	16	36	42	38	15	4	1	
	WHITE	150	1	7	16	34	39	34	14	4	1	
	BLACK	8		1		2	3	1	1			
	OTHER	3						3				
ROCKINGHAM COUNTY	TOTAL	867		21	60	221	268	203	68	25	1	
	WHITE	830		20	56	211	254	199	65	24	1	
	BLACK	14			1	5	5	2		1		
	OTHER	23		1	3	5	9	2	3			
BUENA VISTA CITY	TOTAL	84		3	7	34	25	10	3	2		
	WHITE	82		3	6	33	25	10	3	2		
	BLACK	2			1	1						
	OTHER											

TABLE 3
RESIDENT TOTAL LIVE BIRTHS BY AGE AND RACE OF MOTHER
BY PLANNING DISTRICT AND CITY OR COUNTY
VIRGINIA, 2010

PLANNING DISTRICT AND CITY/COUNTY	RACE	RESIDENT TOTAL LIVE BIRTHS	AGE OF MOTHER									
			AGE 10-14	AGE 15-17	AGE 18-19	AGE 20-24	AGE 25-29	AGE 30-34	AGE 35-39	AGE 40-44	AGE 45 UP	AGE UNKNOWN
COMMONWEALTH OF VIRGINIA	TOTAL	102,934	71	1,955	5,418	22,835	28,884	26,887	13,465	3,161	249	9
	WHITE	69,524	25	1,061	3,098	14,220	19,839	19,268	9,549	2,281	174	9
	BLACK	22,442	40	801	2,066	7,176	5,907	3,990	1,947	470	45	
	OTHER	10,968	6	93	254	1,439	3,138	3,629	1,969	410	30	
HARRISONBURG CITY	TOTAL	547	1	24	27	154	168	120	42	10	1	
	WHITE	423		14	21	119	134	100	28	7		
	BLACK	37		3	2	11	8	4	8	1		
	OTHER	87	1	7	4	24	26	16	6	2	1	
LEXINGTON CITY	TOTAL	59			1	16	15	15	10	2		
	WHITE	52			1	13	14	14	9	1		
	BLACK	4				2	1		1			
	OTHER	3				1		1		1		
STAUNTON CITY	TOTAL	313		2	24	95	100	67	21	4		
	WHITE	271		1	16	78	94	59	20	3		
	BLACK	33		1	8	14	4	4	1	1		
	OTHER	9				3	2	4				
WAYNESBORO CITY	TOTAL	316		14	30	92	81	74	18	7		
	WHITE	281		12	27	76	74	72	14	6		
	BLACK	28		2	3	13	6	2	2			
	OTHER	7				3	1		2	1		
PLANNING DISTRICT 7	TOTAL	2,651	2	67	179	687	757	586	287	81	5	
	WHITE	2,428	1	58	166	633	691	541	260	74	4	
	BLACK	113		6	7	33	33	19	11	3	1	
	OTHER	110	1	3	6	21	33	26	16	4		
CLARKE COUNTY	TOTAL	142		6	8	29	38	34	20	7		
	WHITE	139		6	7	29	36	34	20	7		
	BLACK	2			1		1					
	OTHER	1					1					
FREDERICK COUNTY	TOTAL	915		20	54	229	254	214	117	27		
	WHITE	828		19	51	205	234	191	104	24		
	BLACK	44				18	10	9	7			
	OTHER	43		1	3	6	10	14	6	3		
PAGE COUNTY	TOTAL	233		8	18	70	68	49	16	4		
	WHITE	221		7	18	69	60	48	16	3		
	BLACK	5		1		1	1	1		1		
	OTHER	7					7					
SHENANDOAH COUNTY	TOTAL	485	2	14	38	125	146	88	57	14	1	
	WHITE	469	1	14	37	124	141	85	54	12	1	
	BLACK	5					3		1	1		
	OTHER	11	1		1	1	2	3	2	1		
WARREN COUNTY	TOTAL	430		7	30	111	120	99	43	19	1	
	WHITE	404		4	29	105	112	95	40	18	1	
	BLACK	19		2	1	3	8	2	2	1		
	OTHER	7		1		3		2	1			
WINCHESTER CITY	TOTAL	446		12	31	123	131	102	34	10	3	
	WHITE	367		8	24	101	108	88	26	10	2	
	BLACK	38		3	5	11	10	7	1		1	
	OTHER	41		1	2	11	13	7	7			
PLANNING DISTRICT 8	TOTAL	33,872	7	338	743	4,009	8,790	11,632	6,639	1,567	146	1
	WHITE	23,111	4	250	495	2,729	5,846	8,075	4,522	1,091	98	1
	BLACK	4,294	3	67	181	744	1,167	1,194	724	190	24	
	OTHER	6,467		21	67	536	1,777	2,363	1,393	286	24	
ARLINGTON COUNTY	TOTAL	3,097		14	49	226	659	1,176	775	178	20	
	WHITE	2,225		6	24	131	432	890	587	142	13	
	BLACK	226		1	8	33	59	70	43	9	3	
	OTHER	646		7	17	62	168	216	145	27	4	
FAIRFAX COUNTY	TOTAL	15,256	2	117	256	1,698	3,944	5,316	3,088	760	74	1
	WHITE	10,272		86	189	1,202	2,597	3,596	2,036	519	46	1
	BLACK	1,535	2	22	44	233	410	444	284	79	17	
	OTHER	3,449		9	23	263	937	1,276	768	162	11	
LOUDOUN COUNTY	TOTAL	5,068		31	64	441	1,371	1,937	989	217	18	
	WHITE	3,614		28	55	328	969	1,391	668	159	16	
	BLACK	388		3	7	70	96	120	77	15		
	OTHER	1,066			2	43	306	426	244	43	2	
PRINCE WILLIAM COUNTY	TOTAL	6,647	4	109	267	1,124	1,912	1,946	1,024	237	24	
	WHITE	4,400	3	81	158	754	1,261	1,291	688	150	14	
	BLACK	1,431	1	26	92	268	410	376	198	57	3	
	OTHER	816		2	17	102	241	279	138	30	7	
ALEXANDRIA CITY	TOTAL	2,667	1	37	68	312	609	922	580	133	5	
	WHITE	1,725	1	25	38	160	363	648	399	87	4	
	BLACK	593		9	22	103	164	157	109	28	1	
	OTHER	349		3	8	49	82	117	72	18		
FAIRFAX CITY	TOTAL	328		7	12	31	85	114	66	12	1	
	WHITE	234		7	12	26	58	71	50	9	1	
	BLACK	21				3	6	7	3	2		
	OTHER	73				2	21	36	13	1		
FALLS CHURCH CITY	TOTAL	118				6	17	56	29	7	3	
	WHITE	98				6	12	52	20	5	3	
	BLACK	4					3		1			
	OTHER	16					2	4	8	2		
MANASSAS CITY	TOTAL	670		23	27	166	187	160	85	21	1	
	WHITE	526		17	19	119	148	133	71	18	1	
	BLACK	94		6	8	32	19	20	9			
	OTHER	50				15	20	7	5	3		

TABLE 3
RESIDENT TOTAL LIVE BIRTHS BY AGE AND RACE OF MOTHER
BY PLANNING DISTRICT AND CITY OR COUNTY
VIRGINIA, 2010

PLANNING DISTRICT AND CITY/COUNTY	RACE	RESIDENT TOTAL LIVE BIRTHS	AGE OF MOTHER									
			AGE 10-14	AGE 15-17	AGE 18-19	AGE 20-24	AGE 25-29	AGE 30-34	AGE 35-39	AGE 40-44	AGE 45 UP	AGE UNKNOWN
COMMONWEALTH OF VIRGINIA	TOTAL	102,934	71	1,955	5,418	22,835	28,884	26,887	13,465	3,161	249	9
	WHITE	69,524	25	1,061	3,098	14,220	19,839	19,268	9,549	2,281	174	9
	BLACK	22,442	40	801	2,066	7,176	5,907	3,990	1,947	470	45	
	OTHER	10,968	6	93	254	1,439	3,138	3,629	1,969	410	30	
MANASSAS PARK CITY	TOTAL	21				5	6	5	3	2		
	WHITE	17				3	6	3	3	2		
	BLACK	2				2						
	OTHER	2						2				
PLANNING DISTRICT 9	TOTAL	1,982		23	124	471	590	481	231	57	5	
	WHITE	1,619		11	94	361	495	402	205	46	5	
	BLACK	220		8	25	76	59	35	12	5		
	OTHER	143		4	5	34	36	44	14	6		
CULPEPER COUNTY	TOTAL	629		8	40	161	194	142	65	18	1	
	WHITE	499		5	25	121	158	117	57	15	1	
	BLACK	99		3	13	34	29	12	5	3		
	OTHER	31			2	6	7	13	3			
FAUQUIER COUNTY	TOTAL	750		7	46	168	211	201	90	23	4	
	WHITE	597		2	38	122	169	165	79	18	4	
	BLACK	61		3	5	21	19	9	3	1		
	OTHER	92		2	3	25	23	27	8	4		
MADISON COUNTY	TOTAL	146		1	8	33	54	29	18	3		
	WHITE	135		1	7	31	49	27	17	3		
	BLACK	7			1	2	2	2				
	OTHER	4					3		1			
ORANGE COUNTY	TOTAL	390		6	28	91	115	93	47	10		
	WHITE	326		3	22	71	103	78	41	8		
	BLACK	50		2	6	17	9	12	4			
	OTHER	14		1		3	3	3	2	2		
RAPPAHANNOCK COUNTY	TOTAL	67		1	2	18	16	16	11	3		
	WHITE	62			2	16	16	15	11	2		
	BLACK	3				2				1		
	OTHER	2		1				1				
PLANNING DISTRICT 10	TOTAL	2,682	1	39	118	524	753	783	358	96	10	
	WHITE	2,208	1	26	80	373	638	681	317	86	6	
	BLACK	348		11	34	136	83	55	21	5	3	
	OTHER	126		2	4	15	32	47	20	5	1	
ALBEMARLE COUNTY	TOTAL	1,094		14	42	183	274	368	158	52	3	
	WHITE	923		11	34	133	227	328	141	47	2	
	BLACK	99		3	5	38	29	14	7	2	1	
	OTHER	72			3	12	18	26	10	3		
FLUVANNA COUNTY	TOTAL	300		5	11	61	94	83	40	6		
	WHITE	251		1	5	49	83	71	37	5		
	BLACK	44		4	6	12	10	9	2	1		
	OTHER	5					1	3	1			
GREENE COUNTY	TOTAL	226		3	8	47	72	65	24	6	1	
	WHITE	213		3	6	46	68	62	22	5	1	
	BLACK	8			2	1	3	2				
	OTHER	5					1	1	2	1		
LOUISA COUNTY	TOTAL	368	1	11	28	85	113	72	46	11	1	
	WHITE	312	1	9	19	67	99	66	40	10	1	
	BLACK	53		2	9	18	13	5	5	1		
	OTHER	3					1	1	1			
NELSON COUNTY	TOTAL	146			11	41	51	29	10	3	1	
	WHITE	134			11	36	46	27	10	3	1	
	BLACK	10				5	4	1				
	OTHER	2					1	1				
CHARLOTTESVILLE CITY	TOTAL	548		6	18	107	149	166	80	18	4	
	WHITE	375		2	5	42	115	127	67	16	1	
	BLACK	134		2	12	62	24	24	7	1	2	
	OTHER	39		2	1	3	10	15	6	1	1	
PLANNING DISTRICT 11	TOTAL	2,787	6	67	199	794	842	574	241	58	5	1
	WHITE	2,162	2	40	125	545	702	484	208	52	3	1
	BLACK	563	3	27	74	243	120	67	24	3	2	
	OTHER	62	1			6	20	23	9	3		
AMHERST COUNTY	TOTAL	334		9	36	103	89	61	28	6	1	1
	WHITE	267		6	23	79	77	53	22	6		1
	BLACK	63		3	13	21	12	7	6		1	
	OTHER	4				3		1				
APPOMATTOX COUNTY	TOTAL	165	2	3	14	48	62	15	12	9		
	WHITE	125	2	2	11	31	52	10	8	9		
	BLACK	40		1	3	17	10	5	4			
	OTHER											
BEDFORD COUNTY	TOTAL	638		10	33	144	178	174	79	20		
	WHITE	589		9	26	129	165	165	75	20		
	BLACK	35		1	7	14	8	3	2			
	OTHER	14				1	5	6	2			
CAMPBELL COUNTY	TOTAL	485		23	32	140	148	96	35	9	2	
	WHITE	410		14	25	112	135	81	32	9	2	
	BLACK	72		9	7	27	13	14	2			
	OTHER	3				1		1	1			
BEDFORD CITY	TOTAL	41			2	13	12	8	6			
	WHITE	33				11	10	6	6			
	BLACK	8			2	2	2	2				
	OTHER											

TABLE 3
RESIDENT TOTAL LIVE BIRTHS BY AGE AND RACE OF MOTHER
BY PLANNING DISTRICT AND CITY OR COUNTY
VIRGINIA, 2010

PLANNING DISTRICT AND CITY/COUNTY	RACE	RESIDENT TOTAL LIVE BIRTHS	AGE OF MOTHER									
			AGE 10-14	AGE 15-17	AGE 18-19	AGE 20-24	AGE 25-29	AGE 30-34	AGE 35-39	AGE 40-44	AGE 45 UP	AGE UNKNOWN
COMMONWEALTH OF VIRGINIA	TOTAL	102,934	71	1,955	5,418	22,835	28,884	26,887	13,465	3,161	249	9
	WHITE	69,524	25	1,061	3,098	14,220	19,839	19,268	9,549	2,281	174	9
	BLACK	22,442	40	801	2,066	7,176	5,907	3,990	1,947	470	45	
	OTHER	10,968	6	93	254	1,439	3,138	3,629	1,969	410	30	
LYNCHBURG CITY	TOTAL	1,124	4	22	82	346	353	220	81	14	2	
	WHITE	738		9	40	183	263	169	65	8	1	
	BLACK	345	3	13	42	162	75	36	10	3	1	
	OTHER	41	1			1	15	15	6	3		
PLANNING DISTRICT 12	TOTAL	2,482	4	72	233	801	694	450	195	33		
	WHITE	1,749	1	39	143	521	516	343	158	28		
	BLACK	669	3	29	84	274	160	88	26	5		
	OTHER	64		4	6	6	18	19	11			
FRANKLIN COUNTY	TOTAL	512		11	48	147	137	101	59	9		
	WHITE	480		11	39	138	133	94	56	9		
	BLACK	25			8	8	3	4	2			
	OTHER	7			1	1	1	3	1			
HENRY COUNTY	TOTAL	506	2	13	45	170	150	90	32	4		
	WHITE	395	1	8	38	130	121	70	24	3		
	BLACK	94	1	3	7	39	22	17	4	1		
	OTHER	17		2		1	7	3	4			
PATRICK COUNTY	TOTAL	173		3	17	51	47	41	11	3		
	WHITE	159		2	15	48	42	39	10	3		
	BLACK	11		1	2	3	4	1				
	OTHER	3					1	1	1			
PITTSYLVANIA COUNTY	TOTAL	508		14	42	146	146	105	45	10		
	WHITE	391		9	24	107	121	83	39	8		
	BLACK	110		5	17	36	24	21	5	2		
	OTHER	7			1	3	1	1	1			
DANVILLE CITY	TOTAL	557	1	22	56	202	164	76	33	3		
	WHITE	222		6	17	69	74	34	20	2		
	BLACK	312	1	14	36	132	83	35	10	1		
	OTHER	23		2	3	1	7	7	3			
MARTINSVILLE CITY	TOTAL	226	1	9	25	85	50	37	15	4		
	WHITE	102		3	10	29	25	23	9	3		
	BLACK	117	1	6	14	56	24	10	5	1		
	OTHER	7			1		1	4	1			
PLANNING DISTRICT 13	TOTAL	832	1	34	79	261	259	136	52	10		
	WHITE	458		13	39	129	157	87	25	8		
	BLACK	360	1	21	40	130	95	45	26	2		
	OTHER	14				2	7	4	1			
BRUNSWICK COUNTY	TOTAL	162		10	16	53	42	30	10	1		
	WHITE	60		3	5	16	17	14	4	1		
	BLACK	100		7	11	37	24	15	6			
	OTHER	2					1	1				
HALIFAX COUNTY	TOTAL	365		11	41	110	119	54	23	7		
	WHITE	229		7	25	61	77	43	11	5		
	BLACK	134		4	16	49	40	11	12	2		
	OTHER	2					2					
MECKLENBURG COUNTY	TOTAL	305	1	13	22	98	98	52	19	2		
	WHITE	169		3	9	52	63	30	10	2		
	BLACK	126	1	10	13	44	31	19	8			
	OTHER	10				2	4	3	1			
PLANNING DISTRICT 14	TOTAL	1,021		25	96	325	308	169	80	18		
	WHITE	643		17	49	183	212	113	54	15		
	BLACK	351		7	44	136	88	49	24	3		
	OTHER	27		1	3	6	8	7	2			
AMELIA COUNTY	TOTAL	154		2	13	36	59	24	16	4		
	WHITE	120		2	8	28	47	20	11	4		
	BLACK	30			5	8	10	3	4			
	OTHER	4					2	1	1			
BUCKINGHAM COUNTY	TOTAL	164		1	19	51	54	27	11	1		
	WHITE	111		1	13	30	38	19	9	1		
	BLACK	51			6	21	14	8	2			
	OTHER	2					2					
CHARLOTTE COUNTY	TOTAL	112		6	6	42	31	17	7	3		
	WHITE	76		5	4	22	25	11	6	3		
	BLACK	36		1	2	20	6	6	1			
	OTHER											
CUMBERLAND COUNTY	TOTAL	103		2	10	27	24	25	13	2		
	WHITE	72		2	5	18	20	18	7	2		
	BLACK	29			5	9	4	5	6			
	OTHER	2						2				
LUNENBURG COUNTY	TOTAL	108		4	17	31	32	15	7	2		
	WHITE	64		1	9	14	22	11	5	2		
	BLACK	35		2	7	14	8	2	2			
	OTHER	9		1	1	3	2	2				
NOTTOWAY COUNTY	TOTAL	159		4	12	53	48	31	9	2		
	WHITE	97		4	4	33	27	18	9	2		
	BLACK	59			7	20	21	11				
	OTHER	3			1			2				
PRINCE EDWARD COUNTY	TOTAL	221		6	19	85	60	30	17	4		
	WHITE	103		2	6	38	33	16	7	1		
	BLACK	111		4	12	44	25	14	9	3		
	OTHER	7			1	3	2		1			

TABLE 3
RESIDENT TOTAL LIVE BIRTHS BY AGE AND RACE OF MOTHER
BY PLANNING DISTRICT AND CITY OR COUNTY
VIRGINIA, 2010

PLANNING DISTRICT AND CITY/COUNTY	RACE	RESIDENT TOTAL LIVE BIRTHS	AGE OF MOTHER									
			AGE 10-14	AGE 15-17	AGE 18-19	AGE 20-24	AGE 25-29	AGE 30-34	AGE 35-39	AGE 40-44	AGE 45 UP	AGE UNKNOWN
COMMONWEALTH OF VIRGINIA	TOTAL	102,934	71	1,955	5,418	22,835	28,884	26,887	13,465	3,161	249	9
	WHITE	69,524	25	1,061	3,098	14,220	19,839	19,268	9,549	2,281	174	9
	BLACK	22,442	40	801	2,066	7,176	5,907	3,990	1,947	470	45	
	OTHER	10,968	6	93	254	1,439	3,138	3,629	1,969	410	30	
PLANNING DISTRICT 15	TOTAL	12,091	8	225	613	2,532	3,452	3,335	1,562	334	30	
	WHITE	6,864	2	61	187	1,039	2,025	2,258	1,042	229	21	
	BLACK	3,808	5	145	364	1,231	978	665	336	76	8	
	OTHER	1,419	1	19	62	262	449	412	184	29	1	
CHARLES CITY COUNTY	TOTAL	55		1	4	9	23	12	4	2		
	WHITE	27			1	6	11	5	2	2		
	BLACK	25		1	3	3	11	5	2			
	OTHER	3					1	2				
CHESTERFIELD COUNTY	TOTAL	3,683	3	66	154	651	1,110	1,096	494	99	10	
	WHITE	2,447		25	74	370	786	786	329	74	3	
	BLACK	792	2	33	54	193	195	193	101	15	6	
	OTHER	444	1	8	26	88	129	117	64	10	1	
GOOCHLAND COUNTY	TOTAL	173		1	7	24	28	73	31	8	1	
	WHITE	131		1	4	8	22	61	26	8	1	
	BLACK	36			3	16	4	10	3			
	OTHER	6					2	2	2			
HANOVER COUNTY	TOTAL	918	1	9	38	164	264	276	140	25	1	
	WHITE	783	1	8	25	124	231	251	121	21	1	
	BLACK	92		1	11	33	22	13	10	2		
	OTHER	43			2	7	11	12	9	2		
HENRICO COUNTY	TOTAL	3,890	3	54	172	731	1,151	1,119	533	116	11	
	WHITE	2,184	1	16	56	318	644	718	348	73	10	
	BLACK	1,116	2	36	100	329	310	197	111	30	1	
	OTHER	590		2	16	84	197	204	74	13		
NEW KENT COUNTY	TOTAL	191		3	9	47	48	43	37	4		
	WHITE	159		3	6	36	42	36	33	3		
	BLACK	25			3	9	3	6	3	1		
	OTHER	7				2	3	1	1			
POWHATAN COUNTY	TOTAL	223		3	11	46	64	58	33	8		
	WHITE	207		2	7	43	57	57	33	8		
	BLACK	13		1	3	2	6	1				
	OTHER	3			1	1	1					
RICHMOND CITY	TOTAL	2,958	1	88	218	860	764	658	290	72	7	
	WHITE	926		6	14	134	232	344	150	40	6	
	BLACK	1,709	1	73	187	646	427	240	106	28	1	
	OTHER	323		9	17	80	105	74	34	4		
PLANNING DISTRICT 16	TOTAL	4,319	1	58	229	1,063	1,274	1,067	492	130	5	
	WHITE	3,301		39	155	768	1,005	848	385	96	5	
	BLACK	744	1	17	60	234	202	134	73	23		
	OTHER	274		2	14	61	67	85	34	11		
CAROLINE COUNTY	TOTAL	363		4	23	99	124	81	26	6		
	WHITE	277		3	15	66	98	70	20	5		
	BLACK	78		1	7	30	24	9	6	1		
	OTHER	8			1	3	2	2				
KING GEORGE COUNTY	TOTAL	305		2	16	79	84	80	35	9		
	WHITE	246		1	10	65	66	66	31	7		
	BLACK	49		1	6	12	16	8	4	2		
	OTHER	10				2	2	6				
SPOTSYLVANIA COUNTY	TOTAL	1,595		30	97	361	490	402	165	47	3	
	WHITE	1,266		20	71	271	403	329	134	35	3	
	BLACK	220		9	20	68	58	36	22	7		
	OTHER	109		1	6	22	29	37	9	5		
STAFFORD COUNTY	TOTAL	1,671	1	16	65	397	463	443	227	57	2	
	WHITE	1,282		12	44	293	372	341	176	42	2	
	BLACK	286	1	4	17	83	70	69	32	10		
	OTHER	103			4	21	21	33	19	5		
FREDERICKSBURG CITY	TOTAL	385		6	28	127	113	61	39	11		
	WHITE	230		3	15	73	66	42	24	7		
	BLACK	111		2	10	41	34	12	9	3		
	OTHER	44		1	3	13	13	7	6	1		
PLANNING DISTRICT 17	TOTAL	459	1	14	48	143	118	88	39	7	1	
	WHITE	265		6	18	79	70	59	26	6	1	
	BLACK	174	1	7	29	59	42	23	12	1		
	OTHER	20		1	1	5	6	6	1			
LANCASTER COUNTY	TOTAL	100	1	1	7	32	32	14	10	3		
	WHITE	50			2	13	17	8	8	2		
	BLACK	48	1	1	5	18	15	5	2	1		
	OTHER	2				1		1				
NORTHUMBERLAND COUNTY	TOTAL	103		5	8	31	23	30	5	1		
	WHITE	62		1	5	16	12	24	3	1		
	BLACK	36		3	3	13	11	4	2			
	OTHER	5		1		2		2				
RICHMOND COUNTY	TOTAL	75		2	9	20	21	16	6	1		
	WHITE	39		1	5	10	9	10	3	1		
	BLACK	32		1	4	9	10	5	3			
	OTHER	4				1	2	1				
WESTMORELAND COUNTY	TOTAL	181		6	24	60	42	28	18	2	1	
	WHITE	114		4	6	40	32	17	12	2	1	
	BLACK	58		2	17	19	6	9	5			
	OTHER	9			1	1	4	2	1			

TABLE 3
RESIDENT TOTAL LIVE BIRTHS BY AGE AND RACE OF MOTHER
BY PLANNING DISTRICT AND CITY OR COUNTY
VIRGINIA, 2010

PLANNING DISTRICT AND CITY/COUNTY	RACE	RESIDENT TOTAL LIVE BIRTHS	AGE OF MOTHER									
			AGE 10-14	AGE 15-17	AGE 18-19	AGE 20-24	AGE 25-29	AGE 30-34	AGE 35-39	AGE 40-44	AGE 45 UP	AGE UNKNOWN
COMMONWEALTH OF VIRGINIA	TOTAL	102,934	71	1,955	5,418	22,835	28,884	26,887	13,465	3,161	249	9
	WHITE	69,524	25	1,061	3,098	14,220	19,839	19,268	9,549	2,281	174	9
	BLACK	22,442	40	801	2,066	7,176	5,907	3,990	1,947	470	45	
	OTHER	10,968	6	93	254	1,439	3,138	3,629	1,969	410	30	
PLANNING DISTRICT 18	TOTAL	914	1	18	65	236	277	216	77	24		
	WHITE	724	1	14	47	171	222	181	68	20		
	BLACK	153		3	16	58	42	24	7	3		
	OTHER	37		1	2	7	13	11	2	1		
ESSEX COUNTY	TOTAL	142		4	14	44	39	33	7	1		
	WHITE	75		3	6	17	20	24	4	1		
	BLACK	61		1	7	27	15	8	3			
	OTHER	6			1		4	1				
GLOUCESTER COUNTY	TOTAL	359	1	6	26	86	113	88	31	8		
	WHITE	318	1	6	24	74	100	76	31	6		
	BLACK	26			2	9	9	5		1		
	OTHER	15				3	4	7		1		
KING AND QUEEN COUNTY	TOTAL	66		1	7	29	20	5	3	1		
	WHITE	39		1	4	15	13	3	2	1		
	BLACK	23			3	12	5	2	1			
	OTHER	4				2	2					
KING WILLIAM COUNTY	TOTAL	203		4	13	32	64	60	24	6		
	WHITE	172		2	9	26	55	54	22	4		
	BLACK	24		1	3	4	8	5	1	2		
	OTHER	7		1	1	2	1	1	1			
MATHEWS COUNTY	TOTAL	63			2	18	22	11	5	5		
	WHITE	54			1	17	18	9	4	5		
	BLACK	5			1	1	2	1				
	OTHER	4					2	1	1			
MIDDLESEX COUNTY	TOTAL	81		3	3	27	19	19	7	3		
	WHITE	66		2	3	22	16	15	5	3		
	BLACK	14		1		5	3	3	2			
	OTHER	1						1				
PLANNING DISTRICT 19	TOTAL	2,230	6	94	218	750	641	334	139	46	2	
	WHITE	1,021		32	76	316	331	166	71	27	2	
	BLACK	1,103	6	58	131	409	273	147	62	17		
	OTHER	106		4	11	25	37	21	6	2		
DINWIDDIE COUNTY	TOTAL	233		8	21	73	74	34	16	7		
	WHITE	157		4	13	53	54	20	7	6		
	BLACK	71		3	7	19	19	13	9	1		
	OTHER	5		1	1	1	1	1				
GREENSVILLE COUNTY	TOTAL	135		5	19	41	31	23	13	3		
	WHITE	43		3	4	9	13	10	4			
	BLACK	81		1	14	29	17	11	6	3		
	OTHER	11		1	1	3	1	2	3			
PRINCE GEORGE COUNTY	TOTAL	344		9	21	88	110	71	36	9		
	WHITE	228		5	16	54	74	46	26	7		
	BLACK	102		4	5	29	31	21	10	2		
	OTHER	14				5	5	4				
SURRY COUNTY	TOTAL	57		1	3	21	17	9	5	1		
	WHITE	29		1	2	11	9	4	1	1		
	BLACK	26			1	10	6	5	4			
	OTHER	2					2					
SUSSEX COUNTY	TOTAL	95		4	11	27	35	14	1	3		
	WHITE	39		4	3	9	13	8		2		
	BLACK	53			8	17	21	5	1	1		
	OTHER	3				1	1	1				
COLONIAL HEIGHTS CITY	TOTAL	238	1	2	21	75	80	32	19	8		
	WHITE	167		2	14	44	56	27	17	7		
	BLACK	57	1		5	28	15	5	2	1		
	OTHER	14			2	3	9					
EMPORIA CITY	TOTAL	44	1	6	7	20	2	5	2	1		
	WHITE	5		1		3			1			
	BLACK	39	1	5	7	17	2	5	1	1		
	OTHER											
HOPEWELL CITY	TOTAL	385	1	21	37	122	110	72	20	2		
	WHITE	187		7	12	65	61	34	8			
	BLACK	176	1	14	22	55	44	28	11	1		
	OTHER	22			3	2	5	10	1	1		
PETERSBURG CITY	TOTAL	699	3	38	78	283	182	74	27	12	2	
	WHITE	166		5	12	68	51	17	7	4	2	
	BLACK	498	3	31	62	205	118	54	18	7		
	OTHER	35		2	4	10	13	3	2	1		
PLANNING DISTRICT 20	TOTAL	16,093	14	340	1,014	4,727	4,805	3,354	1,513	310	16	
	WHITE	8,942	1	81	375	2,366	2,819	2,109	986	196	9	
	BLACK	5,984	11	245	606	2,111	1,619	933	378	76	5	
	OTHER	1,167	2	14	33	250	367	312	149	38	2	
ISLE OF WIGHT COUNTY	TOTAL	340		10	15	74	108	75	43	15		
	WHITE	237		3	8	44	79	54	36	13		
	BLACK	93		7	6	28	26	18	6	2		
	OTHER	10			1	2	3	3	1			
SOUTHAMPTON COUNTY	TOTAL	144		3	11	44	42	30	8	6		
	WHITE	88		1	3	25	28	22	6	3		
	BLACK	55		2	7	19	14	8	2	3		
	OTHER	1			1							

TABLE 3
RESIDENT TOTAL LIVE BIRTHS BY AGE AND RACE OF MOTHER
BY PLANNING DISTRICT AND CITY OR COUNTY
VIRGINIA, 2010

PLANNING DISTRICT AND CITY/COUNTY	RACE	RESIDENT TOTAL LIVE BIRTHS	AGE OF MOTHER									
			AGE 10-14	AGE 15-17	AGE 18-19	AGE 20-24	AGE 25-29	AGE 30-34	AGE 35-39	AGE 40-44	AGE 45 UP	AGE UNKNOWN
COMMONWEALTH OF VIRGINIA	TOTAL	102,934	71	1,955	5,418	22,835	28,884	26,887	13,465	3,161	249	9
	WHITE	69,524	25	1,061	3,098	14,220	19,839	19,268	9,549	2,281	174	9
	BLACK	22,442	40	801	2,066	7,176	5,907	3,990	1,947	470	45	
	OTHER	10,968	6	93	254	1,439	3,138	3,629	1,969	410	30	
CHESAPEAKE CITY	TOTAL	2,830	3	58	155	739	846	635	319	71	4	
	WHITE	1,758		17	68	405	554	444	221	47	2	
	BLACK	934	3	39	85	305	258	151	77	14	2	
	OTHER	138		2	2	29	34	40	21	10		
FRANKLIN CITY	TOTAL	147		4	7	59	45	16	14	2		
	WHITE	47		1	2	11	16	8	7	2		
	BLACK	98		3	5	48	28	7	7			
	OTHER	2					1	1				
NORFOLK CITY	TOTAL	3,791	5	112	308	1,348	1,076	632	256	53	1	
	WHITE	1,614		15	84	522	479	333	148	32	1	
	BLACK	1,901	4	91	207	745	519	235	82	18		
	OTHER	276	1	6	17	81	78	64	26	3		
PORTSMOUTH CITY	TOTAL	1,590	1	57	147	554	429	272	114	16		
	WHITE	601	1	7	34	194	191	116	53	5		
	BLACK	941		49	111	349	226	145	51	10		
	OTHER	48		1	2	11	12	11	10	1		
SUFFOLK CITY	TOTAL	1,108	4	19	77	266	320	266	137	18	1	
	WHITE	566		3	21	111	176	157	85	12	1	
	BLACK	499	4	16	56	147	131	95	44	6		
	OTHER	43				8	13	14	8			
VIRGINIA BEACH CITY	TOTAL	6,143	1	77	294	1,643	1,939	1,428	622	129	10	
	WHITE	4,031		34	155	1,054	1,296	975	430	82	5	
	BLACK	1,463		38	129	470	417	274	109	23	3	
	OTHER	649	1	5	10	119	226	179	83	24	2	
PLANNING DISTRICT 21	TOTAL	6,281	5	129	404	1,924	1,929	1,216	534	124	12	4
	WHITE	3,157	1	25	145	869	1,052	685	301	66	9	4
	BLACK	2,557	4	95	232	920	717	387	157	43	2	
	OTHER	567		9	27	135	160	144	76	15	1	
JAMES CITY COUNTY	TOTAL	721	1	13	35	150	198	200	102	17	5	
	WHITE	489		3	17	83	142	153	73	13	5	
	BLACK	134	1	8	14	43	33	21	12	2		
	OTHER	98		2	4	24	23	26	17	2		
YORK COUNTY	TOTAL	583		3	20	148	181	133	82	13		3
	WHITE	443		1	12	106	146	97	65	13		3
	BLACK	79			7	32	24	12	4			
	OTHER	61		2	1	10	11	24	13			
HAMPTON CITY	TOTAL	1,794	1	50	126	568	554	328	127	40		
	WHITE	803		12	40	257	282	140	53	19		
	BLACK	872	1	37	81	284	234	158	59	18		
	OTHER	119		1	5	27	38	30	15	3		
NEWPORT NEWS CITY	TOTAL	3,012	3	62	215	1,019	946	505	206	49	6	1
	WHITE	1,287	1	8	69	392	444	255	96	18	3	1
	BLACK	1,455	2	50	130	556	422	191	80	22	2	
	OTHER	270		4	16	71	80	59	30	9	1	
POQUOSON CITY	TOTAL	85		1	6	19	26	25	4	3	1	
	WHITE	80		1	6	19	23	24	4	2	1	
	BLACK											
	OTHER	5					3	1		1		
WILLIAMSBURG CITY	TOTAL	86			2	20	24	25	13	2		
	WHITE	55			1	12	15	16	10	1		
	BLACK	17				5	4	5	2	1		
	OTHER	14			1	3	5	4	1			
PLANNING DISTRICT 22	TOTAL	592	1	19	54	206	160	96	41	14	1	
	WHITE	363	1	4	25	114	102	73	31	12	1	
	BLACK	217		15	28	89	54	19	10	2		
	OTHER	12			1	3	4	4				
ACCOMACK COUNTY	TOTAL	433	1	13	39	141	123	72	32	11	1	
	WHITE	283	1	3	21	87	82	56	23	9	1	
	BLACK	143		10	17	51	39	15	9	2		
	OTHER	7			1	3	2	1				
NORTHAMPTON COUNTY	TOTAL	159		6	15	65	37	24	9	3		
	WHITE	80		1	4	27	20	17	8	3		
	BLACK	74		5	11	38	15	4	1			
	OTHER	5					2	3				
PLANNING DISTRICT 23	TOTAL	22,374	19	469	1,418	6,651	6,734	4,570	2,047	434	28	4
	WHITE	12,099	2	106	520	3,235	3,871	2,794	1,287	262	18	4
	BLACK	8,541	15	340	838	3,031	2,336	1,320	535	119	7	
	OTHER	1,734	2	23	60	385	527	456	225	53	3	
UNKNOWN VA CITY OR COUNTY	TOTAL											
	WHITE											
	BLACK											
	OTHER											

TABLE 4
RESIDENT TOTAL LIVE BIRTHS BY MAJORITY AND MINORITY, BY HISPANIC ETHNICITY, AND BY RACE WITH MAJORITY AS WHITE NON-HISPANIC AND MINORITY AS WHITE HISPANICS AND NONWHITE RACES BY HEALTH DISTRICTS AND HEALTH SERVICE AREAS, MEDICAL EXAMINER DISTRICTS, HMO AND PERINATAL REGIONS, AND PLANNING DISTRICTS
VIRGINIA, 2010

HEALTH AREAS AND DISTRICTS, HMO AND PERINATAL REGIONS, AND PLANNING DISTRICTS	RESIDENT BIRTHS BY MAJORITY AND MINORITY			RESIDENT BIRTHS BY ETHNICITY			RESIDENT BIRTHS BY RACE					
	TOTAL	MAJORITY	MINORITY	TOTAL	HISPANIC	NON-HISPANIC	TOTAL	WHITE	BLACK	ASIAN	NATIVE	OTHER
HEALTH DISTRICTS AND HEALTH SERVICE AREAS												
COMMONWEALTH OF VIRGINIA	102,934	59,678	43,256	102,934	12,513	90,421	102,934	69,524	22,442	7,522	175	3,271
HEALTH SERVICE AREA I	14,604	11,105	3,499	14,604	1,515	13,089	14,604	12,245	1,567	342	20	430
CENTRAL SHENANDOAH DISTRICT 6	2,970	2,468	502	2,970	304	2,666	2,970	2,689	142	41	7	91
LORD FAIRFAX DISTRICT 7	2,651	2,129	522	2,651	357	2,294	2,651	2,428	113	42	5	63
RAPPAHANNOCK DISTRICT 16	4,319	2,993	1,326	4,319	444	3,875	4,319	3,301	744	121	3	150
RAPPAHANNOCK/RAPIDAN DISTRICT 9	1,982	1,493	489	1,982	211	1,771	1,982	1,619	220	41	3	99
THOMAS JEFFERSON DISTRICT 10	2,682	2,022	660	2,682	199	2,483	2,682	2,208	348	97	2	27
HEALTH SERVICE AREA II	33,872	16,265	17,607	33,872	7,659	26,213	33,872	23,111	4,294	5,339	58	1,070
ALEXANDRIA CITY DISTRICT	2,667	1,296	1,371	2,667	537	2,130	2,667	1,725	593	209	5	135
ARLINGTON COUNTY DISTRICT	3,097	1,780	1,317	3,097	633	2,464	3,097	2,225	226	401	9	236
FAIRFAX HEALTH DISTRICT	15,702	7,124	8,578	15,702	3,728	11,974	15,702	10,604	1,560	3,116	28	394
LOUDOUN COUNTY DISTRICT	5,068	2,834	2,234	5,068	819	4,249	5,068	3,614	388	977	6	83
PRINCE WILLIAM HEALTH DISTRICT	7,338	3,231	4,107	7,338	1,942	5,396	7,338	4,943	1,527	636	10	222
HEALTH SERVICE AREA III	13,945	11,356	2,589	13,945	443	13,502	13,945	11,731	1,874	235	11	94
LENOWISCO DISTRICT 1	1,006	983	23	1,006	7	999	1,006	984	12	3	1	6
CUMBERLAND PLATEAU DISTRICT 2	1,156	1,130	26	1,156	8	1,148	1,156	1,135	14	3		4
MOUNT ROGERS DISTRICT 3	1,849	1,731	118	1,849	69	1,780	1,849	1,793	34	9	1	12
NEW RIVER VALLEY DISTRICT 4	1,667	1,463	204	1,667	43	1,624	1,667	1,501	77	71	2	16
ALLEGHANY HEALTH DISTRICT	1,545	1,370	175	1,545	33	1,512	1,545	1,400	87	47	2	9
ROANOKE CITY DISTRICT	1,453	911	542	1,453	104	1,349	1,453	1,007	418	19	1	8
CENTRAL VIRGINIA DISTRICT 11	2,787	2,119	668	2,787	44	2,743	2,787	2,162	563	56	4	2
PITTSYLVANIA/DANVILLE DISTRICT	1,065	583	482	1,065	43	1,022	1,065	613	422	16		14
WEST PIEDMONT HEALTH DISTRICT	1,417	1,066	351	1,417	92	1,325	1,417	1,136	247	11		23
HEALTH SERVICE AREA IV	16,174	8,416	7,758	16,174	1,308	14,866	16,174	8,986	5,622	658	31	877
CHESTERFIELD HEALTH DISTRICT	4,144	2,629	1,515	4,144	472	3,672	4,144	2,821	862	133	8	320
CHICKAHOMINY HEALTH DISTRICT	1,337	1,076	261	1,337	35	1,302	1,337	1,100	178	32	12	15
HENRICO COUNTY DISTRICT	3,890	2,016	1,874	3,890	282	3,608	3,890	2,184	1,116	419	3	168
RICHMOND CITY DISTRICT	2,958	828	2,130	2,958	346	2,612	2,958	926	1,709	43	4	276
CRATER HEALTH DISTRICT	1,992	799	1,193	1,992	116	1,876	1,992	854	1,046	20	2	70
PIEDMONT DISTRICT 14	1,021	617	404	1,021	40	981	1,021	643	351	8	1	18
SOUTHSIDE DISTRICT 13	832	451	381	832	17	815	832	458	360	3	1	10
HEALTH SERVICE AREA V	24,339	12,536	11,803	24,339	1,588	22,751	24,339	13,451	9,085	948	55	800
EASTERN SHORE DISTRICT 22	592	227	365	592	148	444	592	363	217	7		5
THREE RIVERS HEALTH DISTRICT	1,373	955	418	1,373	65	1,308	1,373	989	327	16	6	35
HAMPTON CITY DISTRICT	1,794	748	1,046	1,794	103	1,691	1,794	803	872	56	4	59
PENINSULA HEALTH DISTRICT	4,487	2,225	2,262	4,487	371	4,116	4,487	2,354	1,685	150	10	288
CHESAPEAKE CITY DISTRICT	2,830	1,654	1,176	2,830	130	2,700	2,830	1,758	934	102	6	30
NORFOLK CITY DISTRICT	3,791	1,468	2,323	3,791	275	3,516	3,791	1,614	1,901	126	10	140
PORTSMOUTH CITY DISTRICT	1,590	584	1,006	1,590	32	1,558	1,590	601	941	20	2	26
VIRGINIA BEACH CITY DISTRICT	6,143	3,756	2,387	6,143	436	5,707	6,143	4,031	1,463	438	17	194
WESTERN TIDEWATER DISTRICT	1,739	919	820	1,739	28	1,711	1,739	938	745	33		23
NEWPORT NEWS CITY	3,012	1,192	1,820	3,012	258	2,754	3,012	1,287	1,455	87	6	177
COLONIAL PENINSULA AREA	1,475	1,033	442	1,475	113	1,362	1,475	1,067	230	63	4	111
UNKNOWN VA CITY OR COUNTY												
MEDICAL EXAMINER DISTRICTS, HEALTH MAINTENANCE ORGANIZATION REGIONS, AND PERINATAL REGIONS												
MED 1 - WESTERN VIRGINIA	16,915	13,824	3,091	16,915	747	16,168	16,915	14,420	2,016	276	18	185
MED 2 - NORTHERN VIRGINIA	38,505	19,887	18,618	38,505	8,227	30,278	38,505	27,158	4,627	5,422	66	1,232
MED 3 - CENTRAL VIRGINIA	25,355	14,910	10,445	25,355	2,097	23,258	25,355	16,028	7,192	920	44	1,171
MED 4 - TIDEWATER VIRGINIA	22,159	11,057	11,102	22,159	1,442	20,717	22,159	11,918	8,607	904	47	683
HMO 1 - SOUTHWEST VIRGINIA	3,789	3,629	160	3,789	78	3,711	3,789	3,691	60	15	2	21
HMO 2 - ROANOKE AREA	10,977	8,347	2,630	10,977	374	10,603	10,977	8,667	1,999	227	9	75
HMO 3 - BLUE RIDGE AREA	9,273	7,243	2,030	9,273	1,052	8,221	9,273	8,059	711	211	17	275
HMO 4 - NORTHERN VIRGINIA	37,523	18,747	18,776	37,523	8,086	29,437	37,523	25,889	4,911	5,448	61	1,214
HMO 5 - CENTRAL VIRGINIA	17,751	9,637	8,114	17,751	1,379	16,372	17,751	10,250	5,879	678	36	908
HMO 6 - HAMPTON ROADS	23,621	12,075	11,546	23,621	1,544	22,077	23,621	12,968	8,882	943	50	778
PER 1 - SOUTHWESTERN	10,093	8,654	1,439	10,093	356	9,737	10,093	8,956	889	163	7	78
PER 2 - WEST CENTRAL	14,137	10,814	3,323	14,137	1,158	12,979	14,137	11,719	1,808	293	21	296
PER 3 - EAST CENTRAL	21,866	12,364	9,502	21,866	1,817	20,049	21,866	13,276	6,693	795	40	1,062
PER 4 - NORTHERN	33,872	16,265	17,607	33,872	7,659	26,213	33,872	23,111	4,294	5,339	58	1,070
PER 5 - EASTERN	22,966	11,581	11,385	22,966	1,523	21,443	22,966	12,462	8,758	932	49	765
PLANNING DISTRICTS NOT COTERMINOUS WITH HEALTH DISTRICTS												
ALLEGHANY/ROANOKE PLAN DISTRICT 5	2,998	2,281	717	2,998	137	2,861	2,998	2,407	505	66	3	17
NORTHERN VIRGINIA PLAN DISTRICT 8	33,872	16,265	17,607	33,872	7,659	26,213	33,872	23,111	4,294	5,339	58	1,070
WEST PIEDMONT PLANNING DISTRICT 12	2,482	1,649	833	2,482	135	2,347	2,482	1,749	669	27		37
RICHMOND REGIONAL PLAN DISTRICT 15	12,091	6,390	5,701	12,091	1,119	10,972	12,091	6,864	3,808	624	26	769
NORTHERN NECK PLANNING DISTRICT 17	459	250	209	459	32	427	459	265	174	3		17
MIDDLE PENINSULA PLAN DISTRICT 18	914	705	209	914	33	881	914	724	153	13	6	18
CRATER PLANNING DISTRICT 19	2,230	958	1,272	2,230	132	2,098	2,230	1,021	1,103	23	3	80
SOUTHEASTERN VIRGINIA DISTRICT 20	16,093	8,381	7,712	16,093	901	15,192	16,093	8,942	5,984	719	35	413
PENINSULA PLANNING DISTRICT 21	6,281	2,973	3,308	6,281	474	5,807	6,281	3,157	2,557	206	14	347
HAMPTON ROADS PLAN DISTRICT 23	22,374	11,354	11,020	22,374	1,375	20,999	22,374	12,099	8,541	925	49	760

NOTE: The Colonial Peninsula Area is the Aggregate of James City County, York County, Poquoson City, and Williamsburg City.

TABLE 5
RESIDENT TOTAL MINORITY BIRTHS BY RACE AND SEX BY HEALTH DISTRICTS AND HEALTH SERVICE AREAS, MEDICAL EXAMINER DISTRICTS, HMO AND PERINATAL REGIONS, AND PLANNING DISTRICTS
VIRGINIA, 2010

HEALTH AREAS AND DISTRICTS, HMO AND PERINATAL REGIONS, AND PLANNING DISTRICTS	RESIDENT TOTAL MINORITY BIRTHS			WHITE RACE HISPANIC BIRTHS			NONWHITE RACES HISPANIC BIRTHS			NONWHITE RACES NON-HISPANIC BIRTHS		
	TOTAL	MALE	FEMALE	TOTAL	MALE	FEMALE	TOTAL	MALE	FEMALE	TOTAL	MALE	FEMALE
HEALTH DISTRICTS AND HEALTH SERVICE AREAS												
COMMONWEALTH OF VIRGINIA	43,256	22,109	21,147	9,846	4,977	4,869	2,667	1,369	1,298	30,743	15,763	14,980
HEALTH SERVICE AREA I	3,499	1,779	1,720	1,140	581	559	375	200	175	1,984	998	986
CENTRAL SHENANDOAH DISTRICT 6	502	255	247	221	109	112	83	41	42	198	105	93
LORD FAIRFAX DISTRICT 7	522	264	258	299	152	147	58	33	25	165	79	86
RAPPAHANNOCK DISTRICT 16	1,326	672	654	308	153	155	136	76	60	882	443	439
RAPPAHANNOCK/RAPIDAN DISTRICT 9	489	233	256	126	64	62	85	46	39	278	123	155
THOMAS JEFFERSON DISTRICT 10	660	355	305	186	103	83	13	4	9	461	248	213
HEALTH SERVICE AREA II	17,607	8,919	8,688	6,846	3,466	3,380	813	387	426	9,948	5,066	4,882
ALEXANDRIA CITY DISTRICT	1,371	698	673	429	217	212	108	53	55	834	428	406
ARLINGTON COUNTY DISTRICT	1,317	684	633	445	230	215	188	87	101	684	367	317
FAIRFAX HEALTH DISTRICT	8,578	4,364	4,214	3,480	1,759	1,721	248	117	131	4,850	2,488	2,362
LOUDOUN COUNTY DISTRICT	2,234	1,146	1,088	780	405	375	39	19	20	1,415	722	693
PRINCE WILLIAM HEALTH DISTRICT	4,107	2,027	2,080	1,712	855	857	230	111	119	2,165	1,061	1,104
HEALTH SERVICE AREA III	2,589	1,327	1,262	375	184	191	68	39	29	2,146	1,104	1,042
LENOWISCO DISTRICT 1	23	8	15	1		1	6	2	4	16	6	10
CUMBERLAND PLATEAU DISTRICT 2	26	15	11	5	3	2	3	3		18	9	9
MOUNT ROGERS DISTRICT 3	118	64	54	62	37	25	7	2	5	49	25	24
NEW RIVER VALLEY DISTRICT 4	204	110	94	38	21	17	5	3	2	161	86	75
ALLEGHANY HEALTH DISTRICT	175	89	86	30	13	17	3	2	1	142	74	68
ROANOKE CITY DISTRICT	542	291	251	96	50	46	8	6	2	438	235	203
CENTRAL VIRGINIA DISTRICT 11	668	322	346	43	18	25	1	1		624	303	321
PITTSYLVANIA/DANVILLE DISTRICT	482	246	236	30	10	20	13	8	5	439	228	211
WEST PIEDMONT HEALTH DISTRICT	351	182	169	70	32	38	22	12	10	259	138	121
HEALTH SERVICE AREA IV	7,758	3,987	3,771	570	276	294	738	380	358	6,450	3,331	3,119
CHESTERFIELD HEALTH DISTRICT	1,515	744	771	192	91	101	280	139	141	1,043	514	529
CHICKAHOMINY HEALTH DISTRICT	261	129	132	24	13	11	11	5	6	226	111	115
HENRICO COUNTY DISTRICT	1,874	972	902	168	82	86	114	55	59	1,592	835	757
RICHMOND CITY DISTRICT	2,130	1,105	1,025	98	52	46	248	132	116	1,784	921	863
CRATER HEALTH DISTRICT	1,193	633	560	55	16	39	61	37	24	1,077	580	497
PIEDMONT DISTRICT 14	404	203	201	26	16	10	14	8	6	364	179	185
SOUTHSIDE DISTRICT 13	381	201	180	7	6	1	10	4	6	364	191	173
HEALTH SERVICE AREA V	11,803	6,097	5,706	915	470	445	673	363	310	10,215	5,264	4,951
EASTERN SHORE DISTRICT 22	365	186	179	136	69	67	12	5	7	217	112	105
THREE RIVERS HEALTH DISTRICT	418	242	176	34	21	13	31	19	12	353	202	151
HAMPTON CITY DISTRICT	1,046	541	505	55	27	28	48	30	18	943	484	459
PENINSULA HEALTH DISTRICT	2,262	1,182	1,080	129	61	68	242	122	120	1,891	999	892
CHESAPEAKE CITY DISTRICT	1,176	600	576	104	52	52	26	10	16	1,046	538	508
NORFOLK CITY DISTRICT	2,323	1,172	1,151	146	71	75	129	81	48	2,048	1,020	1,028
PORTSMOUTH CITY DISTRICT	1,006	528	478	17	10	7	15	10	5	974	508	466
VIRGINIA BEACH CITY DISTRICT	2,387	1,249	1,138	275	146	129	161	81	80	1,951	1,022	929
WESTERN TIDEWATER DISTRICT	820	397	423	19	13	6	9	5	4	792	379	413
NEWPORT NEWS CITY	1,820	959	861	95	47	48	163	82	81	1,562	830	732
COLONIAL PENINSULA AREA	442	223	219	34	14	20	79	40	39	329	169	160
UNKNOWN VA CITY OR COUNTY												
MEDICAL EXAMINER DISTRICTS, HEALTH MAINTENANCE ORGANIZATION REGIONS, AND PERINATAL REGIONS												
MED 1 - WESTERN VIRGINIA	3,091	1,582	1,509	596	293	303	151	80	71	2,344	1,209	1,135
MED 2 - NORTHERN VIRGINIA	18,618	9,416	9,202	7,271	3,682	3,589	956	466	490	10,391	5,268	5,123
MED 3 - CENTRAL VIRGINIA	10,445	5,402	5,043	1,118	562	556	979	510	469	8,348	4,330	4,018
MED 4 - TIDEWATER VIRGINIA	11,102	5,709	5,393	861	440	421	581	313	268	9,660	4,956	4,704
HMO 1 - SOUTHWEST VIRGINIA	160	84	76	62	38	24	16	7	9	82	39	43
HMO 2 - ROANOKE AREA	2,630	1,340	1,290	320	151	169	54	32	22	2,256	1,157	1,099
HMO 3 - BLUE RIDGE AREA	2,030	1,036	994	816	418	398	236	124	112	978	494	484
HMO 4 - NORTHERN VIRGINIA	18,776	9,509	9,267	7,142	3,615	3,527	944	460	484	10,690	5,434	5,256
HMO 5 - CENTRAL VIRGINIA	8,114	4,203	3,911	613	301	312	766	397	369	6,735	3,505	3,230
HMO 6 - HAMPTON ROADS	11,546	5,937	5,609	893	454	439	651	349	302	10,002	5,134	4,868
PER 1 - SOUTHWESTERN	1,439	759	680	302	156	146	54	30	24	1,083	573	510
PER 2 - WEST CENTRAL	3,323	1,675	1,648	905	456	449	253	133	120	2,165	1,086	1,079
PER 3 - EAST CENTRAL	9,502	4,901	4,601	912	450	462	905	475	430	7,685	3,976	3,709
PER 4 - NORTHERN	17,607	8,919	8,688	6,846	3,466	3,380	813	387	426	9,948	5,066	4,882
PER 5 - EASTERN	11,385	5,855	5,530	881	449	432	642	344	298	9,862	5,062	4,800
PLANNING DISTRICTS NOT COTERMINOUS WITH HEALTH DISTRICTS												
ALLEGHANY/ROANOKE PLAN DISTRICT 5	717	380	337	126	63	63	11	8	3	580	309	271
NORTHERN VIRGINIA PLAN DISTRICT 8	17,607	8,919	8,688	6,846	3,466	3,380	813	387	426	9,948	5,066	4,882
WEST PIEDMONT PLANNING DISTRICT 12	833	428	405	100	42	58	35	20	15	698	366	332
RICHMOND REGIONAL PLAN DISTRICT 15	5,701	2,915	2,786	474	234	240	645	326	319	4,582	2,355	2,227
NORTHERN NECK PLANNING DISTRICT 17	209	125	84	15	10	5	17	10	7	177	105	72
MIDDLE PENINSULA PLAN DISTRICT 18	209	117	92	19	11	8	14	9	5	176	97	79
CRATER PLANNING DISTRICT 19	1,272	668	604	63	20	43	69	42	27	1,140	606	534
SOUTHEASTERN VIRGINIA DISTRICT 20	7,712	3,946	3,766	561	292	269	340	187	153	6,811	3,467	3,344
PENINSULA PLANNING DISTRICT 21	3,308	1,723	1,585	184	88	96	290	152	138	2,834	1,483	1,351
HAMPTON ROADS PLAN DISTRICT 23	11,020	5,669	5,351	745	380	365	630	339	291	9,645	4,950	4,695

NOTE: The Colonial Peninsula Area is the Aggregate of James City County, York County, Poquoson City, and Williamsburg City.

TABLE 6
RESIDENT TOTAL LIVE BIRTHS BY RACE AND SEX BY HEALTH DISTRICTS AND HEALTH SERVICE AREAS, MEDICAL EXAMINER DISTRICTS, HMO AND PERINATAL REGIONS, AND PLANNING DISTRICTS
VIRGINIA, 2010

HEALTH AREAS AND DISTRICTS, HMO AND PERINATAL REGIONS, AND PLANNING DISTRICTS	RESIDENT TOTAL BIRTHS		WHITE RACE BIRTHS		BLACK RACE BIRTHS		ASIAN & PACIFIC ISLANDER BIRTHS		NATIVE AMERICAN BIRTHS		OTHER RACES BIRTHS	
	MALE	FEMALE	MALE	FEMALE	MALE	FEMALE	MALE	FEMALE	MALE	FEMALE	MALE	FEMALE
HEALTH DISTRICTS AND HEALTH SERVICE AREAS												
COMMONWEALTH OF VIRGINIA	52,824	50,108	35,692	33,830	11,503	10,939	3,868	3,654	98	77	1,663	1,608
HEALTH SERVICE AREA I	7,466	7,137	6,268	5,976	783	784	186	156	6	14	223	207
CENTRAL SHENANDOAH DISTRICT 6	1,557	1,412	1,411	1,277	75	67	20	21	3	4	48	43
LORD FAIRFAX DISTRICT 7	1,340	1,311	1,228	1,200	51	62	26	16	1	4	34	29
RAPPAHANNOCK DISTRICT 16	2,227	2,092	1,708	1,593	374	370	64	57	1	2	80	70
RAPPAHANNOCK/RAPIDAN DISTRICT 9	968	1,014	799	820	96	124	22	19	1	2	50	49
THOMAS JEFFERSON DISTRICT 10	1,374	1,308	1,122	1,086	187	161	54	43		2	11	16
HEALTH SERVICE AREA II	17,309	16,563	11,856	11,255	2,198	2,096	2,726	2,613	33	25	496	574
ALEXANDRIA CITY DISTRICT	1,338	1,329	857	868	306	287	106	103	3	2	66	69
ARLINGTON COUNTY DISTRICT	1,601	1,496	1,147	1,078	124	102	216	185	6	3	108	128
FAIRFAX HEALTH DISTRICT	8,031	7,671	5,426	5,178	805	755	1,605	1,511	16	12	179	215
LOUDOUN COUNTY DISTRICT	2,657	2,411	1,916	1,698	192	196	504	473	4	2	41	42
PRINCE WILLIAM HEALTH DISTRICT	3,682	3,656	2,510	2,433	771	756	295	341	4	6	102	120
HEALTH SERVICE AREA III	7,121	6,823	5,978	5,752	957	917	127	108	3	8	56	38
LENOWISCO DISTRICT 1	521	485	513	471	5	7	1	2		1	2	4
CUMBERLAND PLATEAU DISTRICT 2	604	552	592	543	6	8	2	1			4	
MOUNT ROGERS DISTRICT 3	913	936	886	907	13	21	7	2		1	7	5
NEW RIVER VALLEY DISTRICT 4	847	819	758	742	40	37	40	31		2	9	7
ALLEGHANY HEALTH DISTRICT	794	751	718	682	46	41	25	22		2	5	4
ROANOKE CITY DISTRICT	766	687	525	482	222	196	13	6	1		5	3
CENTRAL VIRGINIA DISTRICT 11	1,397	1,390	1,093	1,069	278	285	23	33	2	2	1	1
PITTSYLVANIA/DANVILLE DISTRICT	545	520	309	304	216	206	10	6			10	4
WEST PIEDMONT HEALTH DISTRICT	734	683	584	552	131	116	6	5			13	10
HEALTH SERVICE AREA IV	8,349	7,825	4,638	4,348	2,882	2,740	343	315	22	9	464	413
CHESTERFIELD HEALTH DISTRICT	2,072	2,072	1,419	1,402	423	439	61	72	5	3	164	156
CHICKAHOMINY HEALTH DISTRICT	705	632	589	511	82	96	15	17	10	2	9	6
HENRICO COUNTY DISTRICT	2,018	1,872	1,128	1,056	583	533	224	195	1	2	82	86
RICHMOND CITY DISTRICT	1,551	1,407	498	428	870	839	26	17	3	1	154	122
CRATER HEALTH DISTRICT	1,029	963	412	442	566	480	10	10	1	1	40	30
PIEDMONT DISTRICT 14	527	494	340	303	170	181	5	3	1		11	7
SOUTHSIDE DISTRICT 13	447	385	252	206	188	172	2	1	1		4	6
HEALTH SERVICE AREA V	12,579	11,760	6,952	6,499	4,683	4,402	486	462	34	21	424	376
EASTERN SHORE DISTRICT 22	297	295	180	183	110	107	4	3			3	2
THREE RIVERS HEALTH DISTRICT	745	628	524	465	186	141	9	7	4	2	22	13
HAMPTON CITY DISTRICT	930	864	416	387	448	424	32	24	1	3	33	26
PENINSULA HEALTH DISTRICT	2,276	2,211	1,155	1,199	881	804	86	64	7	3	147	141
CHESAPEAKE CITY DISTRICT	1,456	1,374	908	850	477	457	52	50	3	3	16	14
NORFOLK CITY DISTRICT	1,922	1,869	821	793	965	936	55	71	6	4	75	65
PORTSMOUTH CITY DISTRICT	819	771	301	300	487	454	12	8	1	1	18	8
VIRGINIA BEACH CITY DISTRICT	3,240	2,903	2,137	1,894	771	692	221	217	12	5	99	95
WESTERN TIDEWATER DISTRICT	894	845	510	428	358	387	15	18			11	12
NEWPORT NEWS CITY	1,557	1,455	645	642	766	689	49	38	5	1	92	85
COLONIAL PENINSULA AREA	719	756	510	557	115	115	37	26	2	2	55	56
UNKNOWN VA CITY OR COUNTY												
MEDICAL EXAMINER DISTRICTS, HEALTH MAINTENANCE ORGANIZATION REGIONS, AND PERINATAL REGIONS												
MED 1 - WESTERN VIRGINIA	8,678	8,235	7,389	7,029	1,032	984	147	129	6	12	104	81
MED 2 - NORTHERN VIRGINIA	19,617	18,888	13,883	13,275	2,345	2,282	2,774	2,648	35	31	580	652
MED 3 - CENTRAL VIRGINIA	13,097	12,258	8,257	7,771	3,707	3,485	487	433	28	16	618	553
MED 4 - TIDEWATER VIRGINIA	11,432	10,727	6,163	5,755	4,419	4,188	460	444	29	18	361	322
HMO 1 - SOUTHWEST VIRGINIA	1,930	1,859	1,884	1,807	24	36	10	5		2	12	9
HMO 2 - ROANOKE AREA	5,619	5,357	4,430	4,236	1,023	976	119	108	3	6	44	31
HMO 3 - BLUE RIDGE AREA	4,725	4,547	4,107	3,951	354	357	118	93	5	12	141	134
HMO 4 - NORTHERN VIRGINIA	19,184	18,339	13,290	12,599	2,504	2,407	2,783	2,665	34	27	573	641
HMO 5 - CENTRAL VIRGINIA	9,187	8,564	5,285	4,965	3,036	2,843	355	323	26	10	485	423
HMO 6 - HAMPTON ROADS	12,179	11,442	6,696	6,272	4,562	4,320	483	460	30	20	408	370
PER 1 - SOUTHWESTERN	5,179	4,913	4,576	4,379	463	426	94	69	1	6	45	33
PER 2 - WEST CENTRAL	7,181	6,955	5,962	5,756	903	905	155	138	7	14	154	142
PER 3 - EAST CENTRAL	11,321	10,545	6,870	6,406	3,442	3,251	416	379	27	13	566	496
PER 4 - NORTHERN	17,309	16,563	11,856	11,255	2,198	2,096	2,726	2,613	33	25	496	574
PER 5 - EASTERN	11,834	11,132	6,428	6,034	4,497	4,261	477	455	30	19	402	363
PLANNING DISTRICTS NOT COTERMINOUS WITH HEALTH DISTRICTS												
ALLEGHANY/ROANOKE PLAN DISTRICT 5	1,560	1,438	1,243	1,164	268	237	38	28	1	2	10	7
NORTHERN VIRGINIA PLAN DISTRICT 8	17,309	16,563	11,856	11,255	2,198	2,096	2,726	2,613	33	25	496	574
WEST PIEDMONT PLANNING DISTRICT 12	1,279	1,203	893	856	347	322	16	11			23	14
RICHMOND REGIONAL PLAN DISTRICT 15	6,230	5,861	3,549	3,315	1,935	1,873	325	299	18	8	403	366
NORTHERN NECK PLANNING DISTRICT 17	246	213	131	134	104	70	1	2			10	7
MIDDLE PENINSULA PLAN DISTRICT 18	499	415	393	331	82	71	8	5	4	2	12	6
CRATER PLANNING DISTRICT 19	1,145	1,085	497	524	589	514	11	12	2	1	46	34
SOUTHEASTERN VIRGINIA DISTRICT 20	8,331	7,762	4,677	4,265	3,058	2,926	355	364	22	13	219	194
PENINSULA PLANNING DISTRICT 21	3,206	3,075	1,571	1,586	1,329	1,228	118	88	8	6	180	167
HAMPTON ROADS PLAN DISTRICT 23	11,537	10,837	6,248	5,851	4,387	4,154	473	452	30	19	399	361

NOTE: The Colonial Peninsula Area is the Aggregate of James City County, York County, Poquoson City, and Williamsburg City.

There were 2 white births with indeterminate sex.

TABLE 7
RESIDENT ASIAN AND PACIFIC ISLANDER, NATIVE AMERICAN, AND OTHER RACES BIRTHS BY HEALTH DISTRICTS AND HEALTH SERVICE AREAS, MEDICAL EXAMINER DISTRICTS, HMO AND PERINATAL REGIONS, AND PLANNING DISTRICTS
VIRGINIA, 2010

HEALTH AREAS AND DISTRICTS, HMO AND PERINATAL REGIONS, AND PLANNING DISTRICTS	MAINLAND ASIA NATIONAL ORIGIN AND OTHER ASIAN AND PACIFIC ISLANDER GROUPS						THE PHILIPPINES AND MAJOR PACIFIC ISLANDERS				NATIVE AMERICAN AND OTHER RACES	
	CHINA	INDIA	JAPAN	KOREA	VIETNAM	OTHER	PHILIPPINES	GUAM	HAWAII	SAMOA	NATIVE	OTHER
HEALTH DISTRICTS AND HEALTH SERVICE AREAS												
COMMONWEALTH OF VIRGINIA	724	2,495	153	766	637	1,803	890	6	38	10	175	3,271
HEALTH SERVICE AREA I	45	57	10	33	26	114	45	1	10	1	20	430
CENTRAL SHENANDOAH DISTRICT 6	8	8		1	5	17	2				7	91
LORD FAIRFAX DISTRICT 7	4	7	3	3	7	11	6		1		5	63
RAPPAHANNOCK DISTRICT 16	4	12	3	14	11	38	31		7	1	3	150
RAPPAHANNOCK/RAPIDAN DISTRICT 9	2	10		3	2	16	5	1	2		3	99
THOMAS JEFFERSON DISTRICT 10	27	20	4	12	1	32	1				2	27
HEALTH SERVICE AREA II	504	1,968	90	600	483	1,208	468	2	14	2	58	1,070
ALEXANDRIA CITY DISTRICT	16	76	7	15	7	56	29		2	1	5	135
ARLINGTON COUNTY DISTRICT	59	105	20	34	17	126	39		1		9	236
FAIRFAX HEALTH DISTRICT	312	1,052	48	438	331	691	238	1	4	1	28	394
LOUDOUN COUNTY DISTRICT	75	493	9	62	69	178	87		4		6	83
PRINCE WILLIAM HEALTH DISTRICT	42	242	6	51	59	157	75	1	3		10	222
HEALTH SERVICE AREA III	49	68	10	39	13	47	7	1	1		11	94
LENOWISCO DISTRICT 1		1				1		1			1	6
CUMBERLAND PLATEAU DISTRICT 2		1				2						4
MOUNT ROGERS DISTRICT 3	3	3		1		1	1				1	12
NEW RIVER VALLEY DISTRICT 4	30	15	3	15		7	1				2	16
ALLEGHANY HEALTH DISTRICT	5	19	3	2	4	13	1				2	9
ROANOKE CITY DISTRICT		8			4	7					1	8
CENTRAL VIRGINIA DISTRICT 11	8	16	3	19	1	5	4				4	2
PITTSYLVANIA/DANVILLE DISTRICT	1	4	1	1	1	7			1			14
WEST PIEDMONT HEALTH DISTRICT	2	1		1	3	4						23
HEALTH SERVICE AREA IV	54	300	12	46	49	143	52		2		31	877
CHESTERFIELD HEALTH DISTRICT	15	32	3	13	15	41	13		1		8	320
CHICKAHOMINY HEALTH DISTRICT	4	4	1	4	1	8	10				12	15
HENRICO COUNTY DISTRICT	32	250	6	24	29	60	17		1		3	168
RICHMOND CITY DISTRICT	3	12	1	3	1	23					4	276
CRATER HEALTH DISTRICT		2	1	1	2	7	7				2	70
PIEDMONT DISTRICT 14						4	4				1	18
SOUTHSIDE DISTRICT 13				1	1		1				1	10
HEALTH SERVICE AREA V	72	102	31	48	66	291	318	2	11	7	55	800
EASTERN SHORE DISTRICT 22		3		1		2	1					5
THREE RIVERS HEALTH DISTRICT	3	2		1		7	3				6	35
HAMPTON CITY DISTRICT	7	8	3	3	9	14	10		2		4	59
PENINSULA HEALTH DISTRICT	21	24	6	14	11	46	26		1	1	10	288
CHESAPEAKE CITY DISTRICT	9	18	4	4	7	19	39		1	1	6	30
NORFOLK CITY DISTRICT	9	12	5	3	6	44	43		2	2	10	140
PORTSMOUTH CITY DISTRICT	1		1	1	4	8	5				2	26
VIRGINIA BEACH CITY DISTRICT	22	31	11	17	28	139	182	2	3	3	17	194
WESTERN TIDEWATER DISTRICT		4	1	4	1	12	9		2			23
NEWPORT NEWS CITY	4	12	5	9	8	29	19			1	6	177
COLONIAL PENINSULA AREA	17	12	1	5	3	17	7		1		4	111
UNKNOWN VA CITY OR COUNTY												
MEDICAL EXAMINER DISTRICTS, HEALTH MAINTENANCE ORGANIZATION REGIONS, AND PERINATAL REGIONS												
MED 1 - WESTERN VIRGINIA	57	76	10	40	18	64	9	1	1		18	185
MED 2 - NORTHERN VIRGINIA	510	1,985	93	606	492	1,235	479	3	17	2	66	1,232
MED 3 - CENTRAL VIRGINIA	100	336	20	75	62	229	88		9	1	44	1,171
MED 4 - TIDEWATER VIRGINIA	57	98	30	45	65	275	314	2	11	7	47	683
HMO 1 - SOUTHWEST VIRGINIA	3	5		1		4	1	1			2	21
HMO 2 - ROANOKE AREA	49	63	10	38	15	44	7		1		9	75
HMO 3 - BLUE RIDGE AREA	36	45	7	18	14	73	14	1	3		17	275
HMO 4 - NORTHERN VIRGINIA	508	1,980	93	613	494	1,243	493	2	19	3	61	1,214
HMO 5 - CENTRAL VIRGINIA	56	301	12	48	48	150	59		4		36	908
HMO 6 - HAMPTON ROADS	72	101	31	48	66	289	316	2	11	7	50	778
PER 1 - SOUTHWESTERN	40	48	6	19	11	35	3	1			7	78
PER 2 - WEST CENTRAL	50	65	11	39	17	88	18	1	4		21	296
PER 3 - EAST CENTRAL	61	314	15	61	60	188	86		9	1	40	1,062
PER 4 - NORTHERN	504	1,968	90	600	483	1,208	468	2	14	2	58	1,070
PER 5 - EASTERN	69	100	31	47	66	284	315	2	11	7	49	765
PLANNING DISTRICTS NOT COTERMINOUS WITH HEALTH DISTRICTS												
ALLEGHANY/ROANOKE PLAN DISTRICT 5	5	27	3	2	8	20	1				3	17
NORTHERN VIRGINIA PLAN DISTRICT 8	504	1,968	90	600	483	1,208	468	2	14	2	58	1,070
WEST PIEDMONT PLANNING DISTRICT 12	3	5	1	2	4	11			1			37
RICHMOND REGIONAL PLAN DISTRICT 15	52	297	11	44	46	132	40		2		26	769
NORTHERN NECK PLANNING DISTRICT 17						1	2					17
MIDDLE PENINSULA PLAN DISTRICT 18	3	2		1		6	1				6	18
CRATER PLANNING DISTRICT 19	2	3	1	1	2	7	7				3	80
SOUTHEASTERN VIRGINIA DISTRICT 20	41	65	22	29	46	222	278	2	8	6	35	413
PENINSULA PLANNING DISTRICT 21	28	32	9	17	20	60	36		3	1	14	347
HAMPTON ROADS PLAN DISTRICT 23	69	97	31	46	66	282	314	2	11	7	49	760

NOTE: The Colonial Peninsula Area is the Aggregate of James City County, York County, Poquoson City, and Williamsburg City.

TABLE 8
RESIDENT TOTAL HISPANIC BIRTHS BY RACE AND SEX BY HEALTH DISTRICTS AND HEALTH SERVICE AREAS, MEDICAL EXAMINER DISTRICTS, HMO AND PERINATAL REGIONS, AND PLANNING DISTRICTS
VIRGINIA, 2010

HEALTH AREAS AND DISTRICTS, HMO AND PERINATAL REGIONS, AND PLANNING DISTRICTS	RESIDENT HISPANIC BIRTHS		WHITE RACE HISPANIC BIRTHS		BLACK RACE HISPANIC BIRTHS		ASIAN & PACIFIC ISLANDER HISPANIC		NATIVE AMERICAN HISPANIC BIRTHS		OTHER RACES HISPANIC BIRTHS	
	MALE	FEMALE	MALE	FEMALE	MALE	FEMALE	MALE	FEMALE	MALE	FEMALE	MALE	FEMALE
HEALTH DISTRICTS AND HEALTH SERVICE AREAS												
COMMONWEALTH OF VIRGINIA	6,346	6,167	4,977	4,869	161	137	37	42	6	6	1,165	1,113
HEALTH SERVICE AREA I	781	734	581	559	15	13	6	8	1	2	178	152
CENTRAL SHENANDOAH DISTRICT 6	150	154	109	112	5	4			1	2	35	36
LORD FAIRFAX DISTRICT 7	185	172	152	147	1		1				31	25
RAPPAHANNOCK DISTRICT 16	229	215	153	155	7	7	3	7			66	46
RAPPAHANNOCK/RAPIDAN DISTRICT 9	110	101	64	62	1		2				43	39
THOMAS JEFFERSON DISTRICT 10	107	92	103	83	1	2		1			3	6
HEALTH SERVICE AREA II	3,853	3,806	3,466	3,380	56	54	12	13	4	3	315	356
ALEXANDRIA CITY DISTRICT	270	267	217	212	3	5	1	1		1	49	48
ARLINGTON COUNTY DISTRICT	317	316	230	215		1		1			87	99
FAIRFAX HEALTH DISTRICT	1,876	1,852	1,759	1,721	21	18	6	6	2		88	107
LOUDOUN COUNTY DISTRICT	424	395	405	375	4	5	3	2			12	13
PRINCE WILLIAM HEALTH DISTRICT	966	976	855	857	28	25	2	3	2	2	79	89
HEALTH SERVICE AREA III	223	220	184	191	7	2	1				31	27
LENOWISCO DISTRICT 1	2	5		1							2	4
CUMBERLAND PLATEAU DISTRICT 2	6	2	3	2							3	
MOUNT ROGERS DISTRICT 3	39	30	37	25	1	1					1	4
NEW RIVER VALLEY DISTRICT 4	24	19	21	17	1						2	2
ALLEGHANY HEALTH DISTRICT	15	18	13	17							2	1
ROANOKE CITY DISTRICT	56	48	50	46	3						3	2
CENTRAL VIRGINIA DISTRICT 11	19	25	18	25	1							
PITTSYLVANIA/DANVILLE DISTRICT	18	25	10	20		1	1				7	4
WEST PIEDMONT HEALTH DISTRICT	44	48	32	38	1						11	10
HEALTH SERVICE AREA IV	656	652	276	294	26	22	1	3			353	333
CHESTERFIELD HEALTH DISTRICT	230	242	91	101	6	5		3			133	133
CHICKAHOMINY HEALTH DISTRICT	18	17	13	11		1					5	5
HENRICO COUNTY DISTRICT	137	145	82	86	8	7	1				46	52
RICHMOND CITY DISTRICT	184	162	52	46	7	7					125	109
CRATER HEALTH DISTRICT	53	63	16	39	5	2					32	22
PIEDMONT DISTRICT 14	24	16	16	10							8	6
SOUTHSIDE DISTRICT 13	10	7	6	1							4	6
HEALTH SERVICE AREA V	833	755	470	445	57	46	17	18	1	1	288	245
EASTERN SHORE DISTRICT 22	74	74	69	67	3	5					2	2
THREE RIVERS HEALTH DISTRICT	40	25	21	13	3	1					16	11
HAMPTON CITY DISTRICT	57	46	27	28	5	3	3	1			22	14
PENINSULA HEALTH DISTRICT	183	188	61	68	16	11	3	4			103	105
CHESAPEAKE CITY DISTRICT	62	68	52	52	2	5	1	1		1	7	9
NORFOLK CITY DISTRICT	152	123	71	75	15	7	2	2	1		63	39
PORTSMOUTH CITY DISTRICT	20	12	10	7		2					10	3
VIRGINIA BEACH CITY DISTRICT	227	209	146	129	13	12	8	9			60	59
WESTERN TIDEWATER DISTRICT	18	10	13	6				1			5	3
NEWPORT NEWS CITY	129	129	47	48	16	10	1	4			65	67
COLONIAL PENINSULA AREA	54	59	14	20		1	2				38	38
UNKNOWN VA CITY OR COUNTY												
MEDICAL EXAMINER DISTRICTS, HEALTH MAINTENANCE ORGANIZATION REGIONS, AND PERINATAL REGIONS												
MED 1 - WESTERN VIRGINIA	373	374	293	303	12	6	1		1	2	66	63
MED 2 - NORTHERN VIRGINIA	4,148	4,079	3,682	3,589	58	54	15	13	4	3	389	420
MED 3 - CENTRAL VIRGINIA	1,072	1,025	562	556	37	33	4	11			469	425
MED 4 - TIDEWATER VIRGINIA	753	689	440	421	54	44	17	18	1	1	241	205
HMO 1 - SOUTHWEST VIRGINIA	45	33	38	24	1	1					6	8
HMO 2 - ROANOKE AREA	183	191	151	169	6	1	1				25	21
HMO 3 - BLUE RIDGE AREA	542	510	418	398	8	6	3	1	1	2	112	103
HMO 4 - NORTHERN VIRGINIA	4,075	4,011	3,615	3,527	63	61	15	20	4	3	378	400
HMO 5 - CENTRAL VIRGINIA	698	681	301	312	27	23	1	3			369	343
HMO 6 - HAMPTON ROADS	803	741	454	439	56	45	17	18	1	1	275	238
PER 1 - SOUTHWESTERN	186	170	156	146	6	1					24	23
PER 2 - WEST CENTRAL	589	569	456	449	9	7	4	1	1	2	119	110
PER 3 - EAST CENTRAL	925	892	450	462	36	30	4	10			435	390
PER 4 - NORTHERN	3,853	3,806	3,466	3,380	56	54	12	13	4	3	315	356
PER 5 - EASTERN	793	730	449	432	54	45	17	18	1	1	272	234
PLANNING DISTRICTS NOT COTERMINOUS WITH HEALTH DISTRICTS												
ALLEGHANY/ROANOKE PLAN DISTRICT 5	71	66	63	63	3						5	3
NORTHERN VIRGINIA PLAN DISTRICT 8	3,853	3,806	3,466	3,380	56	54	12	13	4	3	315	356
WEST PIEDMONT PLANNING DISTRICT 12	62	73	42	58	1	1	1				18	14
RICHMOND REGIONAL PLAN DISTRICT 15	560	559	234	240	21	20	1	3			304	296
NORTHERN NECK PLANNING DISTRICT 17	20	12	10	5	1						9	7
MIDDLE PENINSULA PLAN DISTRICT 18	20	13	11	8	2	1					7	4
CRATER PLANNING DISTRICT 19	62	70	20	43	5	2					37	25
SOUTHEASTERN VIRGINIA DISTRICT 20	479	422	292	269	30	26	11	13	1	1	145	113
PENINSULA PLANNING DISTRICT 21	240	234	88	96	21	14	6	5			125	119
HAMPTON ROADS PLAN DISTRICT 23	719	656	380	365	51	40	17	18	1	1	270	232

NOTE: The Colonial Peninsula Area is the Aggregate of James City County, York County, Poquoson City, and Williamsburg City.

TABLE 9
RESIDENT TOTAL HISPANIC BIRTHS BY NATIONAL ORIGIN AND SEX BY HEALTH DISTRICTS AND HEALTH SERVICE AREAS, MEDICAL EXAMINER DISTRICTS, HMO AND PERINATAL REGIONS, AND PLANNING DISTRICTS
VIRGINIA, 2010

HEALTH AREAS AND DISTRICTS, HMO AND PERINATAL REGIONS, AND PLANNING DISTRICTS	RESIDENT HISPANIC BIRTHS		MEXICAN HISPANIC BIRTHS		PUERTO RICAN HISPANIC BIRTHS		CUBAN HISPANIC BIRTHS		CENTRAL & SOUTH AMERICAN HISPANIC		OTHER & UNKNOWN HISPANIC BIRTHS	
	MALE	FEMALE	MALE	FEMALE	MALE	FEMALE	MALE	FEMALE	MALE	FEMALE	MALE	FEMALE
HEALTH DISTRICTS AND HEALTH SERVICE AREAS												
COMMONWEALTH OF VIRGINIA	6,346	6,167	1,535	1,484	457	437	76	77	3,908	3,856	370	313
HEALTH SERVICE AREA I	781	734	357	330	66	50	7	13	252	238	99	103
CENTRAL SHENANDOAH DISTRICT 6	150	154	77	79	17	11	3	5	49	56	4	3
LORD FAIRFAX DISTRICT 7	185	172	95	91	14	8			40	40	36	33
RAPPAHANNOCK DISTRICT 16	229	215	68	68	31	20	2	5	73	61	55	61
RAPPAHANNOCK/RAPIDAN DISTRICT 9	110	101	51	40	3	6		1	53	51	3	3
THOMAS JEFFERSON DISTRICT 10	107	92	66	52	1	5	2	2	37	30	1	3
HEALTH SERVICE AREA II	3,853	3,806	445	445	129	148	21	26	3,123	3,071	135	116
ALEXANDRIA CITY DISTRICT	270	267	16	21	9	10	3	2	226	229	16	5
ARLINGTON COUNTY DISTRICT	317	316	25	25	12	9	1	2	259	256	20	24
FAIRFAX HEALTH DISTRICT	1,876	1,852	147	154	51	51	8	15	1,617	1,590	53	42
LOUDOUN COUNTY DISTRICT	424	395	57	50	19	23	5	5	325	307	18	10
PRINCE WILLIAM HEALTH DISTRICT	966	976	200	195	38	55	4	2	696	689	28	35
HEALTH SERVICE AREA III	223	220	151	154	19	10	6	6	37	37	10	13
LENOWISCO DISTRICT 1	2	5	2	5								
CUMBERLAND PLATEAU DISTRICT 2	6	2	6	1								1
MOUNT ROGERS DISTRICT 3	39	30	29	23	1		1		7	5	1	2
NEW RIVER VALLEY DISTRICT 4	24	19	13	11	4	1	1	1	2		4	6
ALLEGHANY HEALTH DISTRICT	15	18	5	14	2		1		6	2	1	2
ROANOKE CITY DISTRICT	56	48	37	24	6	3	3	4	8	17	2	
CENTRAL VIRGINIA DISTRICT 11	19	25	8	16	3	1		1	8	7		
PITTSYLVANIA/DANVILLE DISTRICT	18	25	15	18	1	3			1	3	1	1
WEST PIEDMONT HEALTH DISTRICT	44	48	36	42	2	2			5	3	1	1
HEALTH SERVICE AREA IV	656	652	250	246	63	60	12	11	308	321	23	14
CHESTERFIELD HEALTH DISTRICT	230	242	73	73	21	20	4	1	125	146	7	2
CHICKAHOMINY HEALTH DISTRICT	18	17	9	8	1	4	1	2	5	3	2	
HENRICO COUNTY DISTRICT	137	145	56	58	10	10	4	6	62	66	5	5
RICHMOND CITY DISTRICT	184	162	66	57	15	11	2	2	99	86	2	6
CRATER HEALTH DISTRICT	53	63	20	35	14	11	1		13	17	5	
PIEDMONT DISTRICT 14	24	16	18	10	1	3			3	3	2	
SOUTHSIDE DISTRICT 13	10	7	8	5	1	1			1			1
HEALTH SERVICE AREA V	833	755	332	309	180	169	30	21	188	189	103	67
EASTERN SHORE DISTRICT 22	74	74	36	44					4	2	34	28
THREE RIVERS HEALTH DISTRICT	40	25	26	18	3	4	3	2	4	1	4	
HAMPTON CITY DISTRICT	57	46	16	16	12	16	3	1	11	11	15	2
PENINSULA HEALTH DISTRICT	183	188	61	60	45	40	7	8	47	59	23	21
CHESAPEAKE CITY DISTRICT	62	68	22	31	14	19	2	1	21	14	3	3
NORFOLK CITY DISTRICT	152	123	58	49	42	31	7	4	36	34	9	5
PORTSMOUTH CITY DISTRICT	20	12	8	5	4	2	2		2	5	4	
VIRGINIA BEACH CITY DISTRICT	227	209	100	83	53	52	5	5	59	62	10	7
WESTERN TIDEWATER DISTRICT	18	10	5	3	7	5	1		4	1	1	1
NEWPORT NEWS CITY	129	129	44	43	37	33	6	7	27	33	15	13
COLONIAL PENINSULA AREA	54	59	17	17	8	7	1	1	20	26	8	8
UNKNOWN VA CITY OR COUNTY												
MEDICAL EXAMINER DISTRICTS, HEALTH MAINTENANCE ORGANIZATION REGIONS, AND PERINATAL REGIONS												
MED 1 - WESTERN VIRGINIA	373	374	228	233	36	21	9	11	86	93	14	16
MED 2 - NORTHERN VIRGINIA	4,148	4,079	591	576	146	162	21	27	3,216	3,162	174	152
MED 3 - CENTRAL VIRGINIA	1,072	1,025	423	392	103	93	19	21	439	435	88	84
MED 4 - TIDEWATER VIRGINIA	753	689	293	283	172	161	27	18	167	166	94	61
HMO 1 - SOUTHWEST VIRGINIA	45	33	35	26	1		1		7	4	1	3
HMO 2 - ROANOKE AREA	183	191	120	130	18	10	5	7	31	34	9	10
HMO 3 - BLUE RIDGE AREA	542	510	281	257	34	28	5	7	179	176	43	42
HMO 4 - NORTHERN VIRGINIA	4,075	4,011	511	509	159	167	23	31	3,194	3,129	188	175
HMO 5 - CENTRAL VIRGINIA	698	681	278	264	66	65	14	11	311	325	29	16
HMO 6 - HAMPTON ROADS	803	741	310	298	179	167	28	21	186	188	100	67
PER 1 - SOUTHWESTERN	186	170	128	120	15	6	6	5	28	27	9	12
PER 2 - WEST CENTRAL	589	569	312	296	39	34	5	9	188	187	45	43
PER 3 - EAST CENTRAL	925	892	344	332	97	84	17	18	385	383	82	75
PER 4 - NORTHERN	3,853	3,806	445	445	129	148	21	26	3,123	3,071	135	116
PER 5 - EASTERN	793	730	306	291	177	165	27	19	184	188	99	67
PLANNING DISTRICTS NOT COTERMINOUS WITH HEALTH DISTRICTS												
ALLEGHANY/ROANOKE PLAN DISTRICT 5	71	66	42	38	8	3	4	4	14	19	3	2
NORTHERN VIRGINIA PLAN DISTRICT 8	3,853	3,806	445	445	129	148	21	26	3,123	3,071	135	116
WEST PIEDMONT PLANNING DISTRICT 12	62	73	51	60	3	5			6	6	2	2
RICHMOND REGIONAL PLAN DISTRICT 15	560	559	201	192	44	43	10	11	289	300	16	13
NORTHERN NECK PLANNING DISTRICT 17	20	12	15	11		1	1		1		3	
MIDDLE PENINSULA PLAN DISTRICT 18	20	13	11	7	3	3	2	2	3	1	1	
CRATER PLANNING DISTRICT 19	62	70	23	39	17	13	2		15	18	5	
SOUTHEASTERN VIRGINIA DISTRICT 20	479	422	193	171	120	109	17	10	122	116	27	16
PENINSULA PLANNING DISTRICT 21	240	234	77	76	57	56	10	9	58	70	38	23
HAMPTON ROADS PLAN DISTRICT 23	719	656	270	247	177	165	27	19	180	186	65	39

NOTE: The Colonial Peninsula Area is the Aggregate of James City County, York County, Poquoson City, and Williamsburg City.

TABLE 10
RESIDENT LOW WEIGHT LIVE BIRTHS AND VERY LOW WEIGHT BIRTHS BY RACE WITH PERCENTS OF RESIDENT TOTAL LIVE BIRTHS BY PLANNING DISTRICT AND CITY OR COUNTY
VIRGINIA, 2010

PLANNING DISTRICT AND CITY / COUNTY	LOW WEIGHT LIVE BIRTHS UNDER 2,500 GRAMS								VERY LOW WEIGHT LIVE BIRTHS UNDER 1,500 GRAMS							
	NUMBER OF LOW WEIGHT BIRTHS				PERCENT OF TOTAL BIRTHS				NUMBER OF VERY LOW WEIGHT BIRTHS				PERCENT OF TOTAL BIRTHS			
	TOTAL	WHITE	BLACK	OTHER	TOTAL	WHITE	BLACK	OTHER	TOTAL	WHITE	BLACK	OTHER	TOTAL	WHITE	BLACK	OTHER
COMMONWEALTH OF VIRGINIA	8,487	4,782	2,814	891	8.2	6.9	12.5	8.1	1,627	805	680	142	1.6	1.2	3.0	1.3
PLANNING DISTRICT 1	97	94	2	1	9.6	9.6	16.7	10.0	12	11	1		1.2	1.1	8.3	
LEE COUNTY	22	22			8.8	8.8			6	6			2.4	2.4		
SCOTT COUNTY	16	15	1		7.2	6.8	100.0		1	1			0.5	0.5		
WISE COUNTY	50	49		1	10.9	11.1		14.3	3	3			0.7	0.7		
NORTON CITY	9	8	1		11.7	10.8	33.3		2	1	1		2.6	1.4	33.3	
PLANNING DISTRICT 2	95	95			8.2	8.4			14	14			1.2	1.2		
BUCHANAN COUNTY	16	16			7.3	7.4			1	1			0.5	0.5		
DICKENSON COUNTY	12	12			7.1	7.1			4	4			2.4	2.4		
RUSSELL COUNTY	13	13			4.7	4.7			1	1			0.4	0.4		
TAZEWELL COUNTY	54	54			11.0	11.4			8	8			1.6	1.7		
PLANNING DISTRICT 3	157	149	3	5	8.5	8.3	8.8	22.7	33	31		2	1.8	1.7		9.1
BLAND COUNTY	6	6			14.6	14.6			1	1			2.4	2.4		
CARROLL COUNTY	10	10			4.5	4.5			3	3			1.4	1.4		
GRAYSON COUNTY	15	15			10.8	10.9			2	2			1.4	1.5		
SMYTH COUNTY	27	27			8.5	8.8			6	6			1.9	2.0		
WASHINGTON COUNTY	47	43		4	9.2	8.7		33.3	12	10		2	2.4	2.0		16.7
WYTHE COUNTY	25	25			8.9	9.2			7	7			2.5	2.6		
BRISTOL CITY	12	8	3	1	5.8	4.1	27.3	50.0	1	1			0.5	0.5		
GALAX CITY	15	15			11.4	12.0			1	1			0.8	0.8		
PLANNING DISTRICT 4	138	121	8	9	8.3	8.1	10.4	10.1	16	12	3	1	1.0	0.8	3.9	1.1
FLOYD COUNTY	11	11			6.3	6.5										
GILES COUNTY	17	17			8.7	8.9			1	1			0.5	0.5		
MONTGOMERY COUNTY	71	63	1	7	8.1	8.2	2.8	9.5	8	7		1	0.9	0.9		1.4
PULASKI COUNTY	28	23	5		10.0	9.0	26.3		7	4	3		2.5	1.6	15.8	
RADFORD CITY	11	7	2	2	7.9	5.9	11.8	66.7								
PLANNING DISTRICT 5	281	202	74	5	9.4	8.4	14.7	5.8	62	41	19	2	2.1	1.7	3.8	2.3
ALLEGHANY COUNTY	12	10	1	1	7.4	6.8	10.0	25.0	2		1	1	1.2		10.0	25.0
BOTETOURT COUNTY	19	18	1		7.8	7.7	14.3		3	2	1		1.2	0.9	14.3	
CRAIG COUNTY	3	3			9.1	9.4										
ROANOKE COUNTY	50	45	3	2	6.4	6.4	7.3	5.1	10	8	1	1	1.3	1.1	2.4	2.6
COVINGTON CITY	11	11			17.7	18.6			5	5			8.1	8.5		
ROANOKE CITY	161	94	65	2	11.1	9.3	15.6	7.1	36	22	14		2.5	2.2	3.3	
SALEM CITY	25	21	4		9.7	9.5	14.3		6	4	2		2.3	1.8	7.1	
PLANNING DISTRICT 6	210	186	14	10	7.1	6.9	9.9	7.2	31	28	3		1.0	1.0	2.1	
AUGUSTA COUNTY	40	38	2		7.1	7.0	13.3		4	4			0.7	0.7		
BATH COUNTY	2	2			5.0	5.3										
HIGHLAND COUNTY	1	1			6.3	6.3										
ROCKBRIDGE COUNTY	13	12	1		8.1	8.0	12.5		1		1		0.6		12.5	
ROCKINGHAM COUNTY	59	55	2	2	6.8	6.6	14.3	8.7	9	8	1		1.0	1.0	7.1	
BUENA VISTA CITY	4	4			4.8	4.9			4	4			4.8	4.9		
HARRISONBURG CITY	45	34	5	6	8.2	8.0	13.5	6.9	8	7	1		1.5	1.7	2.7	
LEXINGTON CITY	4	4			6.8	7.7										
STAUNTON CITY	23	18	4	1	7.3	6.6	12.1	11.1	2	2			0.6	0.7		
WAYNESBORO CITY	19	18		1	6.0	6.4		14.3	3	3			0.9	1.1		
PLANNING DISTRICT 7	195	176	14	5	7.4	7.2	12.4	4.5	40	37	2	1	1.5	1.5	1.8	0.9
CLARKE COUNTY	14	14			9.9	10.1										
FREDERICK COUNTY	80	74	5	1	8.7	8.9	11.4	2.3	17	15	2		1.9	1.8	4.5	
PAGE COUNTY	7	7			3.0	3.2			2	2			0.9	0.9		
SHENANDOAH COUNTY	30	27	2	1	6.2	5.8	40.0	9.1	6	6			1.2	1.3		
WARREN COUNTY	25	24	1		5.8	5.9	5.3		9	9			2.1	2.2		
WINCHESTER CITY	39	30	6	3	8.7	8.2	15.8	7.3	6	5		1	1.3	1.4		2.4
PLANNING DISTRICT 8	2,437	1,495	412	530	7.2	6.5	9.6	8.2	417	249	100	68	1.2	1.1	2.3	1.1
ARLINGTON COUNTY	212	138	27	47	6.8	6.2	11.9	7.3	36	25	3	8	1.2	1.1	1.3	1.2
FAIRFAX COUNTY	1,075	660	131	284	7.0	6.4	8.5	8.2	174	103	36	35	1.1	1.0	2.3	1.0
LOUDOUN COUNTY	351	228	30	93	6.9	6.3	7.7	8.7	57	37	9	11	1.1	1.0	2.3	1.0
PRINCE WILLIAM COUNTY	508	277	157	74	7.6	6.3	11.0	9.1	94	49	38	7	1.4	1.1	2.7	0.9
ALEXANDRIA CITY	190	117	53	20	7.1	6.8	8.9	5.7	41	23	12	6	1.5	1.3	2.0	1.7
FAIRFAX CITY	28	21	2	5	8.5	9.0	9.5	6.8	4	3	1		1.2	1.3	4.8	
FALLS CHURCH CITY	12	9		3	10.2	9.2		18.8	4	4			3.4	4.1		
MANASSAS CITY	60	44	12	4	9.0	8.4	12.8	8.0	7	5	1	1	1.0	1.0	1.1	2.0
MANASSAS PARK CITY	1	1			4.8	5.9										
PLANNING DISTRICT 9	134	99	25	10	6.8	6.1	11.4	7.0	27	19	7	1	1.4	1.2	3.2	0.7
CULPEPER COUNTY	43	25	14	4	6.8	5.0	14.1	12.9	7	4	3		1.1	0.8	3.0	
FAUQUIER COUNTY	49	37	6	6	6.5	6.2	9.8	6.5	14	10	3	1	1.9	1.7	4.9	1.1
MADISON COUNTY	13	12	1		8.9	8.9	14.3		1	1			0.7	0.7		
ORANGE COUNTY	26	22	4		6.7	6.7	8.0		5	4	1		1.3	1.2	2.0	
RAPPAHANNOCK COUNTY	3	3			4.5	4.8										
PLANNING DISTRICT 10	178	113	50	15	6.6	5.1	14.4	11.9	33	14	14	5	1.2	0.6	4.0	4.0
ALBEMARLE COUNTY	65	45	13	7	5.9	4.9	13.1	9.7	6	2	4		0.5	0.2	4.0	
FLUVANNA COUNTY	17	13	4		5.7	5.2	9.1		3	2	1		1.0	0.8	2.3	
GREENE COUNTY	10	10			4.4	4.7			3	3			1.3	1.4		
LOUISA COUNTY	41	28	13		11.1	9.0	24.5		8	5	3		2.2	1.6	5.7	
NELSON COUNTY	6	5	1		4.1	3.7	10.0		3	2	1		2.1	1.5	10.0	
CHARLOTTESVILLE CITY	39	12	19	8	7.1	3.2	14.2	20.5	10		5	5	1.8		3.7	12.8
PLANNING DISTRICT 11	233	145	76	12	8.4	6.7	13.5	19.4	42	25	15	2	1.5	1.2	2.7	3.2
AMHERST COUNTY	25	18	7		7.5	6.7	11.1		3	2	1		0.9	0.7	1.6	
APPOMATTOX COUNTY	17	11	6		10.3	8.8	15.0		3	2	1		1.8	1.6	2.5	
BEDFORD COUNTY	49	42	6	1	7.7	7.1	17.1	7.1	11	9	1	1	1.7	1.5	2.9	7.1
CAMPBELL COUNTY	32	24	7	1	6.6	5.9	9.7	33.3	7	5	1	1	1.4	1.2	1.4	33.3
BEDFORD CITY	10	5	5		24.4	15.2	62.5		1		1		2.4		12.5	
LYNCHBURG CITY	100	45	45	10	8.9	6.1	13.0	24.4	17	7	10		1.5	0.9	2.9	

[continued]

TABLE 10
RESIDENT LOW WEIGHT LIVE BIRTHS AND VERY LOW WEIGHT BIRTHS BY RACE WITH PERCENTS OF RESIDENT TOTAL LIVE BIRTHS BY PLANNING DISTRICT AND CITY OR COUNTY
VIRGINIA, 2010

PLANNING DISTRICT AND CITY / COUNTY	LOW WEIGHT LIVE BIRTHS UNDER 2,500 GRAMS								VERY LOW WEIGHT LIVE BIRTHS UNDER 1,500 GRAMS							
	NUMBER OF LOW WEIGHT BIRTHS				PERCENT OF TOTAL BIRTHS				NUMBER OF VERY LOW WEIGHT BIRTHS				PERCENT OF TOTAL BIRTHS			
	TOTAL	WHITE	BLACK	OTHER	TOTAL	WHITE	BLACK	OTHER	TOTAL	WHITE	BLACK	OTHER	TOTAL	WHITE	BLACK	OTHER
COMMONWEALTH OF VIRGINIA	8,487	4,782	2,814	891	8.2	6.9	12.5	8.1	1,627	805	680	142	1.6	1.2	3.0	1.3
PLANNING DISTRICT 12	225	123	99	3	9.1	7.0	14.8	4.7	46	19	26	1	1.9	1.1	3.9	1.6
FRANKLIN COUNTY	35	29	6		6.8	6.0	24.0		7	6	1		1.4	1.3	4.0	
HENRY COUNTY	42	31	11		8.3	7.8	11.7		9	6	3		1.8	1.5	3.2	
PATRICK COUNTY	12	9	3		6.9	5.7	27.3									
PITTSYLVANIA COUNTY	39	19	20		7.7	4.9	18.2		6	3	3		1.2	0.8	2.7	
DANVILLE CITY	67	24	40	3	12.0	10.8	12.8	13.0	14	2	11	1	2.5	0.9	3.5	4.3
MARTINSVILLE CITY	30	11	19		13.3	10.8	16.2		10	2	8		4.4	2.0	6.8	
PLANNING DISTRICT 13	82	31	51		9.9	6.8	14.2		18	3	15		2.2	0.7	4.2	
BRUNSWICK COUNTY	15	3	12		9.3	5.0	12.0		4		4		2.5		4.0	
HALIFAX COUNTY	35	18	17		9.6	7.9	12.7		5	2	3		1.4	0.9	2.2	
MECKLENBURG COUNTY	32	10	22		10.5	5.9	17.5		9	1	8		3.0	0.6	6.3	
PLANNING DISTRICT 14	106	47	58	1	10.4	7.3	16.5	3.7	19	6	13		1.9	0.9	3.7	
AMELIA COUNTY	11	7	4		7.1	5.8	13.3		3		3		1.9		10.0	
BUCKINGHAM COUNTY	11	4	7		6.7	3.6	13.7		3		3		1.8		5.9	
CHARLOTTE COUNTY	22	10	12		19.6	13.2	33.3		4	2	2		3.6	2.6	5.6	
CUMBERLAND COUNTY	15	9	6		14.6	12.5	20.7									
LUNENBURG COUNTY	6	3	2	1	5.6	4.7	5.7	11.1	3	2	1		2.8	3.1	2.9	
NOTTOWAY COUNTY	19	10	9		11.9	10.3	15.3		2	2			1.3	2.1		
PRINCE EDWARD COUNTY	22	4	18		10.0	3.9	16.2		4		4		1.8		3.6	
PLANNING DISTRICT 15	1,127	497	528	102	9.3	7.2	13.9	7.2	217	75	123	19	1.8	1.1	3.2	1.3
CHARLES CITY COUNTY	8	5	3		14.5	18.5	12.0		2		2		3.6		8.0	
CHESTERFIELD COUNTY	307	173	107	27	8.3	7.1	13.5	6.1	58	23	29	6	1.6	0.9	3.7	1.4
GOOCHLAND COUNTY	17	12	4	1	9.8	9.2	11.1	16.7	4	4			2.3	3.1		
HANOVER COUNTY	63	50	11	2	6.9	6.4	12.0	4.7	6	4	1	1	0.7	0.5	1.1	2.3
HENRICO COUNTY	358	159	146	53	9.2	7.3	13.1	9.0	68	26	32	10	1.7	1.2	2.9	1.7
NEW KENT COUNTY	17	15	2		8.9	9.4	8.0		4	2	2		2.1	1.3	8.0	
POWHATAN COUNTY	19	16	3		8.5	7.7	23.1		3	2	1		1.3	1.0	7.7	
RICHMOND CITY	338	67	252	19	11.4	7.2	14.7	5.9	72	14	56	2	2.4	1.5	3.3	0.6
PLANNING DISTRICT 16	310	215	81	14	7.2	6.5	10.9	5.1	63	40	22	1	1.5	1.2	3.0	0.4
CAROLINE COUNTY	27	19	7	1	7.4	6.9	9.0	12.5	6	3	3		1.7	1.1	3.8	
KING GEORGE COUNTY	22	16	6		7.2	6.5	12.2		2	2			0.7	0.8		
SPOTSYLVANIA COUNTY	111	77	33	1	7.0	6.1	15.0	0.9	27	14	13		1.7	1.1	5.9	
STAFFORD COUNTY	114	79	27	8	6.8	6.2	9.4	7.8	25	19	5	1	1.5	1.5	1.7	1.0
FREDERICKSBURG CITY	36	24	8	4	9.4	10.4	7.2	9.1	3	2	1		0.8	0.9	0.9	
PLANNING DISTRICT 17	46	20	25	1	10.0	7.5	14.4	5.0	10	2	7	1	2.2	0.8	4.0	5.0
LANCASTER COUNTY	11	4	7		11.0	8.0	14.6		1		1		1.0		2.1	
NORTHUMBERLAND COUNTY	14	6	7	1	13.6	9.7	19.4	20.0	4	2	1	1	3.9	3.2	2.8	20.0
RICHMOND COUNTY	6	2	4		8.0	5.1	12.5		2		2		2.7		6.3	
WESTMORELAND COUNTY	15	8	7		8.3	7.0	12.1		3		3		1.7		5.2	
PLANNING DISTRICT 18	77	57	18	2	8.4	7.9	11.8	5.4	14	11	2	1	1.5	1.5	1.3	2.7
ESSEX COUNTY	9	5	4		6.3	6.7	6.6		2		2		1.4		3.3	
GLOUCESTER COUNTY	27	22	5		7.5	6.9	19.2		7	7			1.9	2.2		
KING AND QUEEN COUNTY	7	4	3		10.6	10.3	13.0		1	1			1.5	2.6		
KING WILLIAM COUNTY	18	13	4	1	8.9	7.6	16.7	14.3	1	1			0.5	0.6		
MATHEWS COUNTY	3	2		1	4.8	3.7		25.0	2	1		1	3.2	1.9		25.0
MIDDLESEX COUNTY	13	11	2		16.0	16.7	14.3		1	1			1.2	1.5		
PLANNING DISTRICT 19	278	93	175	10	12.5	9.1	15.9	9.4	61	17	41	3	2.7	1.7	3.7	2.8
DINWIDDIE COUNTY	27	12	14	1	11.6	7.6	19.7	20.0	8	3	5		3.4	1.9	7.0	
GREENSVILLE COUNTY	17	3	13	1	12.6	7.0	16.0	9.1	3		3		2.2		3.7	
PRINCE GEORGE COUNTY	35	19	16		10.2	8.3	15.7		10	4	6		2.9	1.8	5.9	
SURRY COUNTY	8	2	5	1	14.0	6.9	19.2	50.0	2		1	1	3.5		3.8	50.0
SUSSEX COUNTY	10	3	7		10.5	7.7	13.2		3	1	2		3.2	2.6	3.8	
COLONIAL HEIGHTS CITY	24	16	8		10.1	9.6	14.0		6	4	2		2.5	2.4	3.5	
EMPORIA CITY	3		3		6.8		7.7									
HOPEWELL CITY	49	21	26	2	12.7	11.2	14.8	9.1	8	3	5		2.1	1.6	2.8	
PETERSBURG CITY	105	17	83	5	15.0	10.2	16.7	14.3	21	2	17	2	3.0	1.2	3.4	5.7
PLANNING DISTRICT 20	1,459	595	770	94	9.1	6.7	12.9	8.1	317	101	199	17	2.0	1.1	3.3	1.5
ISLE OF WIGHT COUNTY	34	13	18	3	10.0	5.5	19.4	30.0	10	1	8	1	2.9	0.4	8.6	10.0
SOUTHAMPTON COUNTY	15	7	8		10.4	8.0	14.5		3		3		2.1		5.5	
CHESAPEAKE CITY	230	110	112	8	8.1	6.3	12.0	5.8	46	16	28	2	1.6	0.9	3.0	1.4
FRANKLIN CITY	20	4	16		13.6	8.5	16.3		6	1	5		4.1	2.1	5.1	
NORFOLK CITY	379	103	260	16	10.0	6.4	13.7	5.8	84	18	63	3	2.2	1.1	3.3	1.1
PORTSMOUTH CITY	164	46	113	5	10.3	7.7	12.0	10.4	44	10	33	1	2.8	1.7	3.5	2.1
SUFFOLK CITY	131	47	76	8	11.8	8.3	15.2	18.6	25	5	18	2	2.3	0.9	3.6	4.7
VIRGINIA BEACH CITY	486	265	167	54	7.9	6.6	11.4	8.3	99	50	41	8	1.6	1.2	2.8	1.2
PLANNING DISTRICT 21	556	205	294	57	8.9	6.5	11.5	10.1	127	50	61	16	2.0	1.6	2.4	2.8
JAMES CITY COUNTY	46	22	14	10	6.4	4.5	10.4	10.2	13	8	1	4	1.8	1.6	0.7	4.1
YORK COUNTY	38	24	6	8	6.5	5.4	7.6	13.1	7	3	1	3	1.2	0.7	1.3	4.9
HAMPTON CITY	181	54	111	16	10.1	6.7	12.7	13.4	33	14	17	2	1.8	1.7	1.9	1.7
NEWPORT NEWS CITY	278	98	158	22	9.2	7.6	10.9	8.1	72	24	41	7	2.4	1.9	2.8	2.6
POQUOSON CITY	8	7		1	9.4	8.8		20.0	1	1			1.2	1.3		
WILLIAMSBURG CITY	5		5		5.8		29.4		1		1		1.2		5.9	
PLANNING DISTRICT 22	66	24	37	5	11.1	6.6	17.1	41.7	8		7	1	1.4		3.2	8.3
ACCOMACK COUNTY	48	20	25	3	11.1	7.1	17.5	42.9	7		6	1	1.6		4.2	14.3
NORTHAMPTON COUNTY	18	4	12	2	11.3	5.0	16.2	40.0	1		1		0.6		1.4	
PLANNING DISTRICT 23	2,015	800	1,064	151	9.0	6.6	12.5	8.7	444	151	260	33	2.0	1.2	3.0	1.9
UNKNOWN VA CITY OR COUNTY																

NOTE: PLANNING DISTRICT 23, THE HAMPTON ROADS PLANNING DISTRICT, IS THE AGGREGATE OF PLANNING DISTRICTS 20 AND 21.

TABLE 11
RESIDENT PLURAL LIVE BIRTHS AND BIRTHS WITH ONE OR MORE CONGENITAL ANOMALY BY RACE WITH PERCENTS OF RESIDENT TOTAL LIVE BIRTHS BY PLANNING DISTRICT AND CITY OR COUNTY
VIRGINIA, 2010

PLANNING DISTRICT AND CITY / COUNTY	PLURAL LIVE BIRTHS								LIVE BIRTHS WITH ONE OR MORE CONGENITAL ANOMALY							
	NUMBER OF PLURAL LIVE BIRTHS				PERCENT OF TOTAL BIRTHS				NUMBER OF BIRTHS WITH ANOMALIES				PERCENT OF TOTAL BIRTHS			
	TOTAL	WHITE	BLACK	OTHER	TOTAL	WHITE	BLACK	OTHER	TOTAL	WHITE	BLACK	OTHER	TOTAL	WHITE	BLACK	OTHER
COMMONWEALTH OF VIRGINIA	3,773	2,599	817	357	3.7	3.7	3.6	3.3	633	424	169	40	0.6	0.6	0.8	0.4
PLANNING DISTRICT 1	35	35			3.5	3.6			9	8		1	0.9	0.8		10.0
LEE COUNTY	4	4			1.6	1.6			2	2			0.8	0.8		
SCOTT COUNTY	8	8			3.6	3.7			1	1			0.5	0.5		
WISE COUNTY	17	17			3.7	3.8			6	5		1	1.3	1.1		14.3
NORTON CITY	6	6			7.8	8.1										
PLANNING DISTRICT 2	32	32			2.8	2.8			12	11	1		1.0	1.0	7.1	
BUCHANAN COUNTY	5	5			2.3	2.3			3	3			1.4	1.4		
DICKENSON COUNTY	6	6			3.5	3.6			2	2			1.2	1.2		
RUSSELL COUNTY	10	10			3.6	3.6			3	3			1.1	1.1		
TAZEWELL COUNTY	11	11			2.2	2.3			4	3	1		0.8	0.6	7.1	
PLANNING DISTRICT 3	64	60	2	2	3.5	3.3	5.9	9.1	41	41			2.2	2.3		
BLAND COUNTY	2	2			4.9	4.9			2	2			4.9	4.9		
CARROLL COUNTY									4	4			1.8	1.8		
GRAYSON COUNTY	2	2			1.4	1.5			4	4			2.9	2.9		
SMYTH COUNTY	14	14			4.4	4.6			14	14			4.4	4.6		
WASHINGTON COUNTY	24	22		2	4.7	4.5		16.7	6	6			1.2	1.2		
WYTHE COUNTY	14	12	2		5.0	4.4	28.6		10	10			3.6	3.7		
BRISTOL CITY	2	2			1.0	1.0										
GALAX CITY	6	6			4.5	4.8			1	1			0.8	0.8		
PLANNING DISTRICT 4	52	44	2	6	3.1	2.9	2.6	6.7	15	14	1		0.9	0.9	1.3	
FLOYD COUNTY	6	6			3.4	3.6			2	2			1.1	1.2		
GILES COUNTY	4	4			2.0	2.1			2	2			1.0	1.0		
MONTGOMERY COUNTY	30	24	2	4	3.4	3.1	5.6	5.4	5	5			0.6	0.7		
PULASKI COUNTY	8	8			2.8	3.1			2	2			0.7	0.8		
RADFORD CITY	4	2		2	2.9	1.7		66.7	4	3	1		2.9	2.5	5.9	
PLANNING DISTRICT 5	90	72	16	2	3.0	3.0	3.2	2.3	20	15	4	1	0.7	0.6	0.8	1.2
ALLEGHANY COUNTY	4	4			2.5	2.7			5	3	2		3.1	2.0	20.0	
BOTETOURT COUNTY	6	6			2.5	2.6										
CRAIG COUNTY																
ROANOKE COUNTY	22	22			2.8	3.1			4	4			0.5	0.6		
COVINGTON CITY									1	1			1.6	1.7		
ROANOKE CITY	52	34	16	2	3.6	3.4	3.8	7.1	9	7	2		0.6	0.7	0.5	
SALEM CITY	6	6			2.3	2.7			1			1	0.4			9.1
PLANNING DISTRICT 6	106	90	10	6	3.6	3.3	7.0	4.3	47	44	2	1	1.6	1.6	1.4	0.7
AUGUSTA COUNTY	21	19	2		3.7	3.5	13.3		6	6			1.1	1.1		
BATH COUNTY																
HIGHLAND COUNTY									1	1			6.3	6.3		
ROCKBRIDGE COUNTY	6	6			3.7	4.0			6	5	1		3.7	3.3	12.5	
ROCKINGHAM COUNTY	40	38		2	4.6	4.6		8.7	15	15			1.7	1.8		
BUENA VISTA CITY																
HARRISONBURG CITY	25	15	6	4	4.6	3.5	16.2	4.6	11	11			2.0	2.6		
LEXINGTON CITY	2	2			3.4	3.8										
STAUNTON CITY	6	4	2		1.9	1.5	6.1		2	2			0.6	0.7		
WAYNESBORO CITY	6	6			1.9	2.1			6	4	1	1	1.9	1.4	3.6	14.3
PLANNING DISTRICT 7	95	91	2	2	3.6	3.7	1.8	1.8	22	19	2	1	0.8	0.8	1.8	0.9
CLARKE COUNTY	6	6			4.2	4.3			1	1			0.7	0.7		
FREDERICK COUNTY	38	36		2	4.2	4.3		4.7	5	4		1	0.5	0.5		2.3
PAGE COUNTY	6	6			2.6	2.7			6	6			2.6	2.7		
SHENANDOAH COUNTY	14	14			2.9	3.0			7	7			1.4	1.5		
WARREN COUNTY	14	14			3.3	3.5			1	1			0.2	0.2		
WINCHESTER CITY	17	15	2		3.8	4.1	5.3		2		2		0.4		5.3	
PLANNING DISTRICT 8	1,348	972	159	217	4.0	4.2	3.7	3.4	111	75	17	19	0.3	0.3	0.4	0.3
ARLINGTON COUNTY	111	93	4	14	3.6	4.2	1.8	2.2	7	4	1	2	0.2	0.2	0.4	0.3
FAIRFAX COUNTY	613	430	56	127	4.0	4.2	3.6	3.7	39	25	7	7	0.3	0.2	0.5	0.2
LOUDOUN COUNTY	229	179	10	40	4.5	5.0	2.6	3.8	30	25	1	4	0.6	0.7	0.3	0.4
PRINCE WILLIAM COUNTY	241	150	67	24	3.6	3.4	4.7	2.9	24	16	4	4	0.4	0.4	0.3	0.5
ALEXANDRIA CITY	100	76	18	6	3.7	4.4	3.0	1.7	9	3	4	2	0.3	0.2	0.7	0.6
FAIRFAX CITY	16	14		2	4.9	6.0		2.7								
FALLS CHURCH CITY	10	10			8.5	10.2										
MANASSAS CITY	28	20	4	4	4.2	3.8	4.3	8.0	2	2			0.3	0.4		
MANASSAS PARK CITY																
PLANNING DISTRICT 9	58	48	8	2	2.9	3.0	3.6	1.4	12	8	3	1	0.6	0.5	1.4	0.7
CULPEPER COUNTY	26	18	6	2	4.1	3.6	6.1	6.5	4	2	2		0.6	0.4	2.0	
FAUQUIER COUNTY	20	18	2		2.7	3.0	3.3		3	3			0.4	0.5		
MADISON COUNTY	8	8			5.5	5.9			1	1			0.7	0.7		
ORANGE COUNTY	4	4			1.0	1.2			4	2	1	1	1.0	0.6	2.0	7.1
RAPPAHANNOCK COUNTY																
PLANNING DISTRICT 10	87	70	12	5	3.2	3.2	3.4	4.0	17	12	4	1	0.6	0.5	1.1	0.8
ALBEMARLE COUNTY	25	21	2	2	2.3	2.3	2.0	2.8	7	4	3		0.6	0.4	3.0	
FLUVANNA COUNTY	10	10			3.3	4.0			3	3			1.0	1.2		
GREENE COUNTY	10	10			4.4	4.7			1	1			0.4	0.5		
LOUISA COUNTY	17	11	6		4.6	3.5	11.3		2	1	1		0.5	0.3	1.9	
NELSON COUNTY																
CHARLOTTESVILLE CITY	25	18	4	3	4.6	4.8	3.0	7.7	4	3		1	0.7	0.8		2.6
PLANNING DISTRICT 11	85	65	13	7	3.0	3.0	2.3	11.3	25	18	7		0.9	0.8	1.2	
AMHERST COUNTY	15	13		2	4.5	4.9		50.0	2	1	1		0.6	0.4	1.6	
APPOMATTOX COUNTY	6	6			3.6	4.8			1	1			0.6	0.8		
BEDFORD COUNTY	10	10			1.6	1.7			6	6			0.9	1.0		
CAMPBELL COUNTY	15	12	3		3.1	2.9	4.2		5	3	2		1.0	0.7	2.8	
BEDFORD CITY	2		2		4.9		25.0									
LYNCHBURG CITY	37	24	8	5	3.3	3.3	2.3	12.2	11	7	4		1.0	0.9	1.2	

[continued]

TABLE 11
RESIDENT PLURAL LIVE BIRTHS AND BIRTHS WITH ONE OR MORE CONGENITAL ANOMALY BY RACE WITH PERCENTS OF RESIDENT TOTAL LIVE BIRTHS BY PLANNING DISTRICT AND CITY OR COUNTY
VIRGINIA, 2010

PLANNING DISTRICT AND CITY / COUNTY	PLURAL LIVE BIRTHS								LIVE BIRTHS WITH ONE OR MORE CONGENITAL ANOMALY							
	NUMBER OF PLURAL LIVE BIRTHS				PERCENT OF TOTAL BIRTHS				NUMBER OF BIRTHS WITH ANOMALIES				PERCENT OF TOTAL BIRTHS			
	TOTAL	WHITE	BLACK	OTHER	TOTAL	WHITE	BLACK	OTHER	TOTAL	WHITE	BLACK	OTHER	TOTAL	WHITE	BLACK	OTHER
COMMONWEALTH OF VIRGINIA	3,773	2,599	817	357	3.7	3.7	3.6	3.3	633	424	169	40	0.6	0.6	0.8	0.4
PLANNING DISTRICT 12	82	58	24		3.3	3.3	3.6		30	18	11	1	1.2	1.0	1.6	1.6
FRANKLIN COUNTY	12	10	2		2.3	2.1	8.0		1	1			0.2	0.2		
HENRY COUNTY	22	22			4.3	5.6			5	4	1		1.0	1.0	1.1	
PATRICK COUNTY	4	4			2.3	2.5			2	1	1		1.2	0.6	9.1	
PITTSYLVANIA COUNTY	12	10	2		2.4	2.6	1.8		12	9	2	1	2.4	2.3	1.8	14.3
DANVILLE CITY	20	8	12		3.6	3.6	3.8		10	3	7		1.8	1.4	2.2	
MARTINSVILLE CITY	12	4	8		5.3	3.9	6.8									
PLANNING DISTRICT 13	36	14	22		4.3	3.1	6.1		7	3	4		0.8	0.7	1.1	
BRUNSWICK COUNTY	6	2	4		3.7	3.3	4.0		1		1		0.6		1.0	
HALIFAX COUNTY	8	2	6		2.2	0.9	4.5		4	1	3		1.1	0.4	2.2	
MECKLENBURG COUNTY	22	10	12		7.2	5.9	9.5		2	2			0.7	1.2		
PLANNING DISTRICT 14	28	18	10		2.7	2.8	2.8		9	4	5		0.9	0.6	1.4	
AMELIA COUNTY	2	2			1.3	1.7			1		1		0.6		3.3	
BUCKINGHAM COUNTY	6	4	2		3.7	3.6	3.9									
CHARLOTTE COUNTY	6	4	2		5.4	5.3	5.6		2		2		1.8		5.6	
CUMBERLAND COUNTY	6	4	2		5.8	5.6	6.9		2	1	1		1.9	1.4	3.4	
LUNENBURG COUNTY																
NOTTOWAY COUNTY	2	2			1.3	2.1			1	1			0.6	1.0		
PRINCE EDWARD COUNTY	6	2	4		2.7	1.9	3.6		3	2	1		1.4	1.9	0.9	
PLANNING DISTRICT 15	494	316	134	44	4.1	4.6	3.5	3.1	50	21	26	3	0.4	0.3	0.7	0.2
CHARLES CITY COUNTY	4	4			7.3	14.8										
CHESTERFIELD COUNTY	160	120	25	15	4.3	4.9	3.2	3.4	20	12	6	2	0.5	0.5	0.8	0.5
GOOCHLAND COUNTY	6	6			3.5	4.6										
HANOVER COUNTY	32	30	2		3.5	3.8	2.2		6	6			0.7	0.8		
HENRICO COUNTY	157	100	34	23	4.0	4.6	3.0	3.9	6	2	4		0.2	0.1	0.4	
NEW KENT COUNTY	8	6	2		4.2	3.8	8.0		2		2		1.0		8.0	
POWHATAN COUNTY	10	8	2		4.5	3.9	15.4		1	1			0.4	0.5		
RICHMOND CITY	117	42	69	6	4.0	4.5	4.0	1.9	15		14	1	0.5		0.8	0.3
PLANNING DISTRICT 16	134	92	36	6	3.1	2.8	4.8	2.2	15	13		2	0.3	0.4		0.7
CAROLINE COUNTY	10	8	2		2.8	2.9	2.6		1			1	0.3			12.5
KING GEORGE COUNTY	7	7			2.3	2.8										
SPOTSYLVANIA COUNTY	60	41	19		3.8	3.2	8.6		6	6			0.4	0.5		
STAFFORD COUNTY	46	32	10	4	2.8	2.5	3.5	3.9	6	6			0.4	0.5		
FREDERICKSBURG CITY	11	4	5	2	2.9	1.7	4.5	4.5	2	1		1	0.5	0.4		2.3
PLANNING DISTRICT 17	15	9	6		3.3	3.4	3.4		5	2	3		1.1	0.8	1.7	
LANCASTER COUNTY	2	2			2.0	4.0			1	1			1.0	2.0		
NORTHUMBERLAND COUNTY	4	2	2		3.9	3.2	5.6		2	1	1		1.9	1.6	2.8	
RICHMOND COUNTY	3	1	2		4.0	2.6	6.3		1		1		1.3		3.1	
WESTMORELAND COUNTY	6	4	2		3.3	3.5	3.4		1		1		0.6		1.7	
PLANNING DISTRICT 18	34	30	2	2	3.7	4.1	1.3	5.4	6	5	1		0.7	0.7	0.7	
ESSEX COUNTY	2			2	1.4			33.3	1		1		0.7		1.6	
GLOUCESTER COUNTY	12	12			3.3	3.8			2	2			0.6	0.6		
KING AND QUEEN COUNTY	2	2			3.0	5.1										
KING WILLIAM COUNTY	10	10			4.9	5.8			2	2			1.0	1.2		
MATHEWS COUNTY									1	1			1.6	1.9		
MIDDLESEX COUNTY	8	6	2		9.9	9.1	14.3									
PLANNING DISTRICT 19	90	48	42		4.0	4.7	3.8		15	5	9	1	0.7	0.5	0.8	0.9
DINWIDDIE COUNTY	6	6			2.6	3.8			1	1			0.4	0.6		
GREENSVILLE COUNTY									1	1			0.7	2.3		
PRINCE GEORGE COUNTY	14	12	2		4.1	5.3	2.0		2	1	1		0.6	0.4	1.0	
SURRY COUNTY	2		2		3.5		7.7									
SUSSEX COUNTY																
COLONIAL HEIGHTS CITY	14	12	2		5.9	7.2	3.5									
EMPORIA CITY	2		2		4.5		5.1		1		1		2.3		2.6	
HOPEWELL CITY	18	12	6		4.7	6.4	3.4		4	2	2		1.0	1.1	1.1	
PETERSBURG CITY	34	6	28		4.9	3.6	5.6		6		5	1	0.9		1.0	2.9
PLANNING DISTRICT 20	578	321	223	34	3.6	3.6	3.7	2.9	104	57	42	5	0.6	0.6	0.7	0.4
ISLE OF WIGHT COUNTY	21	14	7		6.2	5.9	7.5		3	2	1		0.9	0.8	1.1	
SOUTHAMPTON COUNTY	10	6	4		6.9	6.8	7.3									
CHESAPEAKE CITY	107	65	42		3.8	3.7	4.5		29	16	12	1	1.0	0.9	1.3	0.7
FRANKLIN CITY	6		6		4.1		6.1		1		1		0.7		1.0	
NORFOLK CITY	118	52	64	2	3.1	3.2	3.4	0.7	26	11	13	2	0.7	0.7	0.7	0.7
PORTSMOUTH CITY	44	12	30	2	2.8	2.0	3.2	4.2	10		9	1	0.6		1.0	2.1
SUFFOLK CITY	59	36	23		5.3	6.4	4.6		7	4	3		0.6	0.7	0.6	
VIRGINIA BEACH CITY	213	136	47	30	3.5	3.4	3.2	4.6	28	24	3	1	0.5	0.6	0.2	0.2
PLANNING DISTRICT 21	212	108	84	20	3.4	3.4	3.3	3.5	60	31	26	3	1.0	1.0	1.0	0.5
JAMES CITY COUNTY	26	20	4	2	3.6	4.1	3.0	2.0	10	6	3	1	1.4	1.2	2.2	1.0
YORK COUNTY	18	12		6	3.1	2.7		9.8	4	3	1		0.7	0.7	1.3	
HAMPTON CITY	64	28	32	4	3.6	3.5	3.7	3.4	18	9	9		1.0	1.1	1.0	
NEWPORT NEWS CITY	92	44	42	6	3.1	3.4	2.9	2.2	27	12	13	2	0.9	0.9	0.9	0.7
POQUOSON CITY	6	4		2	7.1	5.0		40.0	1	1			1.2	1.3		
WILLIAMSBURG CITY	6		6		7.0		35.3									
PLANNING DISTRICT 22	18	6	10	2	3.0	1.7	4.6	16.7	1		1		0.2		0.5	
ACCOMACK COUNTY	12	4	8		2.8	1.4	5.6									
NORTHAMPTON COUNTY	6	2	2	2	3.8	2.5	2.7	40.0	1		1		0.6		1.4	
PLANNING DISTRICT 23	790	429	307	54	3.5	3.5	3.6	3.1	164	88	68	8	0.7	0.7	0.8	0.5
UNKNOWN VA CITY OR COUNTY																

NOTE: PLANNING DISTRICT 23, THE HAMPTON ROADS PLANNING DISTRICT, IS THE AGGREGATE OF PLANNING DISTRICTS 20 AND 21.

TABLE 12
RESIDENT TOTAL LIVE BIRTHS BY TRIMESTER PRENATAL CARE BEGAN WITH PERCENTS TRIMESTER CARE BEGAN OF TOTAL BIRTHS BY PLANNING DISTRICT AND CITY OR COUNTY
VIRGINIA, 2010

PLANNING DISTRICT AND CITY / COUNTY	RESIDENT TOTAL BIRTHS	TRIMESTER CARE BEGAN					PERCENT BEGINNING CARE IN			
		FIRST 13 WEEKS	SECOND 14 WEEKS	THIRD 13 WEEKS	NO CARE	CARE UNKNOWN	FIRST 13 WEEKS	SECOND 14 WEEKS	THIRD 13 WEEKS	NO CARE
COMMONWEALTH OF VIRGINIA	102,934	84,268	10,947	3,048	955	3,716	81.9	10.6	3.0	0.9
PLANNING DISTRICT 1	1,006	530	128	28	4	316	52.7	12.7	2.8	0.4
LEE COUNTY	250	112	42	10	2	84	44.8	16.8	4.0	0.8
SCOTT COUNTY	222	58	25			139	26.1	11.3		
WISE COUNTY	457	312	49	16	2	78	68.3	10.7	3.5	0.4
NORTON CITY	77	48	12	2		15	62.3	15.6	2.6	
PLANNING DISTRICT 2	1,156	858	157	17	8	116	74.2	13.6	1.5	0.7
BUCHANAN COUNTY	218	168	22	5	3	20	77.1	10.1	2.3	1.4
DICKENSON COUNTY	170	124	22	3	1	20	72.9	12.9	1.8	0.6
RUSSELL COUNTY	278	196	26	1	1	54	70.5	9.4	0.4	0.4
TAZEWELL COUNTY	490	370	87	8	3	22	75.5	17.8	1.6	0.6
PLANNING DISTRICT 3	1,849	1,265	227	28	15	314	68.4	12.3	1.5	0.8
BLAND COUNTY	41	34	5	2			82.9	12.2	4.9	
CARROLL COUNTY	222	166	33	6	3	14	74.8	14.9	2.7	1.4
GRAYSON COUNTY	139	102	21	6	2	8	73.4	15.1	4.3	1.4
SMYTH COUNTY	316	261	28	2		25	82.6	8.9	0.6	
WASHINGTON COUNTY	510	301	56	1	1	151	59.0	11.0	0.2	0.2
WYTHE COUNTY	281	230	36	6	6	3	81.9	12.8	2.1	2.1
BRISTOL CITY	208	65	33			110	31.3	15.9		
GALAX CITY	132	106	15	5	3	3	80.3	11.4	3.8	2.3
PLANNING DISTRICT 4	1,667	1,449	153	26	35	4	86.9	9.2	1.6	2.1
FLOYD COUNTY	174	157	15	1		1	90.2	8.6	0.6	
GILES COUNTY	196	157	28	3	7	1	80.1	14.3	1.5	3.6
MONTGOMERY COUNTY	877	776	64	15	20	2	88.5	7.3	1.7	2.3
PULASKI COUNTY	281	241	31	7	2		85.8	11.0	2.5	0.7
RADFORD CITY	139	118	15		6		84.9	10.8		4.3
PLANNING DISTRICT 5	2,998	2,907	53	16	9	13	97.0	1.8	0.5	0.3
ALLEGHANY COUNTY	162	140	17	3		2	86.4	10.5	1.9	
BOTETOURT COUNTY	243	236	5	2			97.1	2.1	0.8	
CRAIG COUNTY	33	31	1	1			93.9	3.0	3.0	
ROANOKE COUNTY	786	767	8	5	1	5	97.6	1.0	0.6	0.1
COVINGTON CITY	62	56	3	2	1		90.3	4.8	3.2	1.6
ROANOKE CITY	1,453	1,429	11	3	6	4	98.3	0.8	0.2	0.4
SALEM CITY	259	248	8		1	2	95.8	3.1		0.4
PLANNING DISTRICT 6	2,970	2,302	517	114	19	18	77.5	17.4	3.8	0.6
AUGUSTA COUNTY	567	469	80	15	3		82.7	14.1	2.6	0.5
BATH COUNTY	40	30	8	2			75.0	20.0	5.0	
HIGHLAND COUNTY	16	12	2	2			75.0	12.5	12.5	
ROCKBRIDGE COUNTY	161	119	25	13	4		73.9	15.5	8.1	2.5
ROCKINGHAM COUNTY	867	695	139	20	3	10	80.2	16.0	2.3	0.3
BUENA VISTA CITY	84	58	18	8			69.0	21.4	9.5	
HARRISONBURG CITY	547	372	145	21	3	6	68.0	26.5	3.8	0.5
LEXINGTON CITY	59	41	11	7			69.5	18.6	11.9	
STAUNTON CITY	313	253	47	10	2	1	80.8	15.0	3.2	0.6
WAYNESBORO CITY	316	253	42	16	4	1	80.1	13.3	5.1	1.3
PLANNING DISTRICT 7	2,651	2,168	351	90	28	14	81.8	13.2	3.4	1.1
CLARKE COUNTY	142	116	19	6	1		81.7	13.4	4.2	0.7
FREDERICK COUNTY	915	795	89	14	8	9	86.9	9.7	1.5	0.9
PAGE COUNTY	233	184	39	7	3		79.0	16.7	3.0	1.3
SHENANDOAH COUNTY	485	393	65	23	1	3	81.0	13.4	4.7	0.2
WARREN COUNTY	430	357	61	9	3		83.0	14.2	2.1	0.7
WINCHESTER CITY	446	323	78	31	12	2	72.4	17.5	7.0	2.7
PLANNING DISTRICT 8	33,872	26,248	3,647	1,289	431	2,257	77.5	10.8	3.8	1.3
ARLINGTON COUNTY	3,097	1,925	296	299	7	570	62.2	9.6	9.7	0.2
FAIRFAX COUNTY	15,256	12,198	1,471	544	102	941	80.0	9.6	3.6	0.7
LOUDOUN COUNTY	5,068	4,457	380	99	24	108	87.9	7.5	2.0	0.5
PRINCE WILLIAM COUNTY	6,647	5,053	947	198	237	212	76.0	14.2	3.0	3.6
ALEXANDRIA CITY	2,667	1,746	392	119	14	396	65.5	14.7	4.5	0.5
FAIRFAX CITY	328	290	29	4	3	2	88.4	8.8	1.2	0.9
FALLS CHURCH CITY	118	77	13	7		21	65.3	11.0	5.9	
MANASSAS CITY	670	489	115	16	44	6	73.0	17.2	2.4	6.6
MANASSAS PARK CITY	21	13	4	3		1	61.9	19.0	14.3	
PLANNING DISTRICT 9	1,982	1,570	315	81	5	11	79.2	15.9	4.1	0.3
CULPEPER COUNTY	629	498	106	20	2	3	79.2	16.9	3.2	0.3
FAUQUIER COUNTY	750	584	119	40	2	5	77.9	15.9	5.3	0.3
MADISON COUNTY	146	118	23	4	1		80.8	15.8	2.7	0.7
ORANGE COUNTY	390	318	54	15		3	81.5	13.8	3.8	
RAPPAHANNOCK COUNTY	67	52	13	2			77.6	19.4	3.0	
PLANNING DISTRICT 10	2,682	2,081	503	88	6	4	77.6	18.8	3.3	0.2
ALBEMARLE COUNTY	1,094	856	198	34	4	2	78.2	18.1	3.1	0.4
FLUVANNA COUNTY	300	231	54	14	1		77.0	18.0	4.7	0.3
GREENE COUNTY	226	171	49	6			75.7	21.7	2.7	
LOUISA COUNTY	368	297	58	12		1	80.7	15.8	3.3	
NELSON COUNTY	146	108	30	8			74.0	20.5	5.5	
CHARLOTTESVILLE CITY	548	418	114	14	1	1	76.3	20.8	2.6	0.2
PLANNING DISTRICT 11	2,787	2,528	204	26	25	4	90.7	7.3	0.9	0.9
AMHERST COUNTY	334	297	28	5	4		88.9	8.4	1.5	1.2
APPOMATTOX COUNTY	165	145	13	5	2		87.9	7.9	3.0	1.2
BEDFORD COUNTY	638	609	25	2	1	1	95.5	3.9	0.3	0.2
CAMPBELL COUNTY	485	443	37	2	3		91.3	7.6	0.4	0.6
BEDFORD CITY	41	31	8	1	1		75.6	19.5	2.4	2.4
LYNCHBURG CITY	1,124	1,003	93	11	14	3	89.2	8.3	1.0	1.2

[continued]

TABLE 12
RESIDENT TOTAL LIVE BIRTHS BY TRIMESTER PRENATAL CARE BEGAN WITH PERCENTS TRIMESTER CARE BEGAN OF TOTAL BIRTHS BY PLANNING DISTRICT AND CITY OR COUNTY
VIRGINIA, 2010

PLANNING DISTRICT AND CITY / COUNTY	RESIDENT TOTAL BIRTHS	TRIMESTER CARE BEGAN					PERCENT BEGINNING CARE IN			
		FIRST 13 WEEKS	SECOND 14 WEEKS	THIRD 13 WEEKS	NO CARE	CARE UNKNOWN	FIRST 13 WEEKS	SECOND 14 WEEKS	THIRD 13 WEEKS	NO CARE
COMMONWEALTH OF VIRGINIA	102,934	84,268	10,947	3,048	955	3,716	81.9	10.6	3.0	0.9
PLANNING DISTRICT 12	2,482	2,020	293	54	39	76	81.4	11.8	2.2	1.6
FRANKLIN COUNTY	512	480	22	7	1	2	93.8	4.3	1.4	0.2
HENRY COUNTY	506	396	61	15	9	25	78.3	12.1	3.0	1.8
PATRICK COUNTY	173	130	18	4	2	19	75.1	10.4	2.3	1.2
PITTSYLVANIA COUNTY	508	436	45	8	6	13	85.8	8.9	1.6	1.2
DANVILLE CITY	557	403	113	13	17	11	72.4	20.3	2.3	3.1
MARTINSVILLE CITY	226	175	34	7	4	6	77.4	15.0	3.1	1.8
PLANNING DISTRICT 13	832	599	172	41	11	9	72.0	20.7	4.9	1.3
BRUNSWICK COUNTY	162	120	30	10	2		74.1	18.5	6.2	1.2
HALIFAX COUNTY	365	257	83	13	6	6	70.4	22.7	3.6	1.6
MECKLENBURG COUNTY	305	222	59	18	3	3	72.8	19.3	5.9	1.0
PLANNING DISTRICT 14	1,021	801	175	39	6		78.5	17.1	3.8	0.6
AMELIA COUNTY	154	143	11				92.9	7.1		
BUCKINGHAM COUNTY	164	116	40	7	1		70.7	24.4	4.3	0.6
CHARLOTTE COUNTY	112	76	23	11	2		67.9	20.5	9.8	1.8
CUMBERLAND COUNTY	103	87	15	1			84.5	14.6	1.0	
LUNENBURG COUNTY	108	81	21	6			75.0	19.4	5.6	
NOTTOWAY COUNTY	159	134	19	5	1		84.3	11.9	3.1	0.6
PRINCE EDWARD COUNTY	221	164	46	9	2		74.2	20.8	4.1	0.9
PLANNING DISTRICT 15	12,091	10,875	898	192	106	20	89.9	7.4	1.6	0.9
CHARLES CITY COUNTY	55	48	5	2			87.3	9.1	3.6	
CHESTERFIELD COUNTY	3,683	3,454	164	41	19	5	93.8	4.5	1.1	0.5
GOOCHLAND COUNTY	173	157	12	3		1	90.8	6.9	1.7	
HANOVER COUNTY	918	836	71	8	3		91.1	7.7	0.9	0.3
HENRICO COUNTY	3,890	3,463	323	73	23	8	89.0	8.3	1.9	0.6
NEW KENT COUNTY	191	171	13	4	3		89.5	6.8	2.1	1.6
POWHATAN COUNTY	223	211	11		1		94.6	4.9		0.4
RICHMOND CITY	2,958	2,535	299	61	57	6	85.7	10.1	2.1	1.9
PLANNING DISTRICT 16	4,319	3,633	408	76	22	180	84.1	9.4	1.8	0.5
CAROLINE COUNTY	363	334	22	5		2	92.0	6.1	1.4	
KING GEORGE COUNTY	305	256	22	2		25	83.9	7.2	0.7	
SPOTSYLVANIA COUNTY	1,595	1,362	137	23	10	63	85.4	8.6	1.4	0.6
STAFFORD COUNTY	1,671	1,365	184	41	11	70	81.7	11.0	2.5	0.7
FREDERICKSBURG CITY	385	316	43	5	1	20	82.1	11.2	1.3	0.3
PLANNING DISTRICT 17	459	366	61	14	1	17	79.7	13.3	3.1	0.2
LANCASTER COUNTY	100	77	15	7		1	77.0	15.0	7.0	
NORTHUMBERLAND COUNTY	103	94	7	2			91.3	6.8	1.9	
RICHMOND COUNTY	75	60	13	1		1	80.0	17.3	1.3	
WESTMORELAND COUNTY	181	135	26	4	1	15	74.6	14.4	2.2	0.6
PLANNING DISTRICT 18	914	806	81	21	5	1	88.2	8.9	2.3	0.5
ESSEX COUNTY	142	117	18	6	1		82.4	12.7	4.2	0.7
GLOUCESTER COUNTY	359	317	28	12	1	1	88.3	7.8	3.3	0.3
KING AND QUEEN COUNTY	66	57	7	2			86.4	10.6	3.0	
KING WILLIAM COUNTY	203	181	20		2		89.2	9.9		1.0
MATHEWS COUNTY	63	59	3		1		93.7	4.8		1.6
MIDDLESEX COUNTY	81	75	5	1			92.6	6.2	1.2	
PLANNING DISTRICT 19	2,230	1,894	235	59	21	21	84.9	10.5	2.6	0.9
DINWIDDIE COUNTY	233	213	16	3	1		91.4	6.9	1.3	0.4
GREENSVILLE COUNTY	135	110	13	8	2	2	81.5	9.6	5.9	1.5
PRINCE GEORGE COUNTY	344	312	26	2	2	2	90.7	7.6	0.6	0.6
SURRY COUNTY	57	38	8	3	1	7	66.7	14.0	5.3	1.8
SUSSEX COUNTY	95	61	18	11	2	3	64.2	18.9	11.6	2.1
COLONIAL HEIGHTS CITY	238	216	16		3	3	90.8	6.7		1.3
EMPORIA CITY	44	22	12	9		1	50.0	27.3	20.5	
HOPEWELL CITY	385	336	33	6	7	3	87.3	8.6	1.6	1.8
PETERSBURG CITY	699	586	93	17	3		83.8	13.3	2.4	0.4
PLANNING DISTRICT 20	16,093	13,441	1,682	612	111	247	83.5	10.5	3.8	0.7
ISLE OF WIGHT COUNTY	340	217	39	49	3	32	63.8	11.5	14.4	0.9
SOUTHAMPTON COUNTY	144	81	27	19	2	15	56.3	18.8	13.2	1.4
CHESAPEAKE CITY	2,830	2,489	250	59	15	17	88.0	8.8	2.1	0.5
FRANKLIN CITY	147	88	23	20	3	13	59.9	15.6	13.6	2.0
NORFOLK CITY	3,791	3,290	395	60	24	22	86.8	10.4	1.6	0.6
PORTSMOUTH CITY	1,590	1,286	206	51	16	31	80.9	13.0	3.2	1.0
SUFFOLK CITY	1,108	665	160	173	12	98	60.0	14.4	15.6	1.1
VIRGINIA BEACH CITY	6,143	5,325	582	181	36	19	86.7	9.5	2.9	0.6
PLANNING DISTRICT 21	6,281	5,533	567	111	43	27	88.1	9.0	1.8	0.7
JAMES CITY COUNTY	721	592	96	20	11	2	82.1	13.3	2.8	1.5
YORK COUNTY	583	537	39	7			92.1	6.7	1.2	
HAMPTON CITY	1,794	1,584	156	31	12	11	88.3	8.7	1.7	0.7
NEWPORT NEWS CITY	3,012	2,674	256	49	19	14	88.8	8.5	1.6	0.6
POQUOSON CITY	85	82	3				96.5	3.5		
WILLIAMSBURG CITY	86	64	17	4	1		74.4	19.8	4.7	1.2
PLANNING DISTRICT 22	592	394	120	26	5	47	66.6	20.3	4.4	0.8
ACCOMACK COUNTY	433	267	95	21	3	47	61.7	21.9	4.8	0.7
NORTHAMPTON COUNTY	159	127	25	5	2		79.9	15.7	3.1	1.3
PLANNING DISTRICT 23	22,374	18,974	2,249	723	154	274	84.8	10.1	3.2	0.7
UNKNOWN VA CITY OR COUNTY										

NOTE: PLANNING DISTRICT 23, THE HAMPTON ROADS PLANNING DISTRICT, IS THE AGGREGATE OF PLANNING DISTRICTS 20 AND 21.

TABLE 13
RESIDENT TOTAL LIVE BIRTHS BY NUMBER OF PRENATAL VISITS WITH PERCENTS PRENATAL VISITS OF TOTAL BIRTHS BY PLANNING DISTRICT AND CITY OR COUNTY
VIRGINIA, 2010

PLANNING DISTRICT AND CITY / COUNTY	RESIDENT TOTAL BIRTHS	NUMBER OF PRENATAL VISITS					PERCENT PRENATAL VISITS OF TOTAL BIRTHS				
		NO VISITS	1-9 VISITS	10-14 VISITS	15 UP VISITS	VISITS UNKNOWN	NO VISITS	1-9 VISITS	10-14 VISITS	15 UP VISITS	VISITS UNKNOWN
COMMONWEALTH OF VIRGINIA	102,934	956	21,818	64,305	14,330	1,525	0.9	21.2	62.5	13.9	1.5
PLANNING DISTRICT 1	1,006	5	304	582	86	29	0.5	30.2	57.9	8.5	2.9
LEE COUNTY	250	3	80	130	27	10	1.2	32.0	52.0	10.8	4.0
SCOTT COUNTY	222		62	130	20	10		27.9	58.6	9.0	4.5
WISE COUNTY	457	2	138	275	34	8	0.4	30.2	60.2	7.4	1.8
NORTON CITY	77		24	47	5	1		31.2	61.0	6.5	1.3
PLANNING DISTRICT 2	1,156	8	156	787	182	23	0.7	13.5	68.1	15.7	2.0
BUCHANAN COUNTY	218	3	44	144	20	7	1.4	20.2	66.1	9.2	3.2
DICKENSON COUNTY	170	1	34	117	16	2	0.6	20.0	68.8	9.4	1.2
RUSSELL COUNTY	278	1	30	223	19	5	0.4	10.8	80.2	6.8	1.8
TAZEWELL COUNTY	490	3	48	303	127	9	0.6	9.8	61.8	25.9	1.8
PLANNING DISTRICT 3	1,849	15	247	1,095	466	26	0.8	13.4	59.2	25.2	1.4
BLAND COUNTY	41		4	22	15			9.8	53.7	36.6	
CARROLL COUNTY	222	3	21	107	91		1.4	9.5	48.2	41.0	
GRAYSON COUNTY	139	2	12	55	70		1.4	8.6	39.6	50.4	
SMYTH COUNTY	316		28	194	91	3		8.9	61.4	28.8	0.9
WASHINGTON COUNTY	510	1	70	380	48	11	0.2	13.7	74.5	9.4	2.2
WYTHE COUNTY	281	6	52	170	52	1	2.1	18.5	60.5	18.5	0.4
BRISTOL CITY	208		51	119	27	11		24.5	57.2	13.0	5.3
GALAX CITY	132	3	9	48	72		2.3	6.8	36.4	54.5	
PLANNING DISTRICT 4	1,667	35	331	1,049	239	13	2.1	19.9	62.9	14.3	0.8
FLOYD COUNTY	174		22	130	19	3		12.6	74.7	10.9	1.7
GILES COUNTY	196	7	45	115	27	2	3.6	23.0	58.7	13.8	1.0
MONTGOMERY COUNTY	877	20	169	539	141	8	2.3	19.3	61.5	16.1	0.9
PULASKI COUNTY	281	2	70	170	39		0.7	24.9	60.5	13.9	
RADFORD CITY	139	6	25	95	13		4.3	18.0	68.3	9.4	
PLANNING DISTRICT 5	2,998	9	82	2,545	152	210	0.3	2.7	84.9	5.1	7.0
ALLEGHANY COUNTY	162		9	116	30	7		5.6	71.6	18.5	4.3
BOTETOURT COUNTY	243		8	197	13	25		3.3	81.1	5.3	10.3
CRAIG COUNTY	33			27	3	3			81.8	9.1	9.1
ROANOKE COUNTY	786	1	29	624	45	87	0.1	3.7	79.4	5.7	11.1
COVINGTON CITY	62	1	5	53	2	1	1.6	8.1	85.5	3.2	1.6
ROANOKE CITY	1,453	6	23	1,310	40	74	0.4	1.6	90.2	2.8	5.1
SALEM CITY	259	1	8	218	19	13	0.4	3.1	84.2	7.3	5.0
PLANNING DISTRICT 6	2,970	19	406	1,612	917	16	0.6	13.7	54.3	30.9	0.5
AUGUSTA COUNTY	567	3	62	271	231		0.5	10.9	47.8	40.7	
BATH COUNTY	40		5	22	11	2		12.5	55.0	27.5	5.0
HIGHLAND COUNTY	16		2	7	7			12.5	43.8	43.8	
ROCKBRIDGE COUNTY	161	4	26	84	46	1	2.5	16.1	52.2	28.6	0.6
ROCKINGHAM COUNTY	867	3	102	565	191	6	0.3	11.8	65.2	22.0	0.7
BUENA VISTA CITY	84		14	54	16			16.7	64.3	19.0	
HARRISONBURG CITY	547	3	112	308	118	6	0.5	20.5	56.3	21.6	1.1
LEXINGTON CITY	59		14	40	5			23.7	67.8	8.5	
STAUNTON CITY	313	2	33	116	161	1	0.6	10.5	37.1	51.4	0.3
WAYNESBORO CITY	316	4	36	145	131		1.3	11.4	45.9	41.5	
PLANNING DISTRICT 7	2,651	28	409	1,998	206	10	1.1	15.4	75.4	7.8	0.4
CLARKE COUNTY	142	1	26	106	9		0.7	18.3	74.6	6.3	
FREDERICK COUNTY	915	8	106	757	37	7	0.9	11.6	82.7	4.0	0.8
PAGE COUNTY	233	3	38	143	49		1.3	16.3	61.4	21.0	
SHENANDOAH COUNTY	485	1	74	359	49	2	0.2	15.3	74.0	10.1	0.4
WARREN COUNTY	430	3	83	297	47		0.7	19.3	69.1	10.9	
WINCHESTER CITY	446	12	82	336	15	1	2.7	18.4	75.3	3.4	0.2
PLANNING DISTRICT 8	33,872	431	9,394	18,351	4,897	799	1.3	27.7	54.2	14.5	2.4
ARLINGTON COUNTY	3,097	7	916	1,681	366	127	0.2	29.6	54.3	11.8	4.1
FAIRFAX COUNTY	15,256	102	4,421	7,866	2,516	351	0.7	29.0	51.6	16.5	2.3
LOUDOUN COUNTY	5,068	24	974	3,304	720	46	0.5	19.2	65.2	14.2	0.9
PRINCE WILLIAM COUNTY	6,647	237	2,036	3,427	796	151	3.6	30.6	51.6	12.0	2.3
ALEXANDRIA CITY	2,667	14	758	1,439	338	118	0.5	28.4	54.0	12.7	4.4
FAIRFAX CITY	328	3	98	174	52	1	0.9	29.9	53.0	15.9	0.3
FALLS CHURCH CITY	118		31	63	22	2		26.3	53.4	18.6	1.7
MANASSAS CITY	670	44	153	389	82	2	6.6	22.8	58.1	12.2	0.3
MANASSAS PARK CITY	21		7	8	5	1		33.3	38.1	23.8	4.8
PLANNING DISTRICT 9	1,982	5	498	1,298	166	15	0.3	25.1	65.5	8.4	0.8
CULPEPER COUNTY	629	2	146	438	42	1	0.3	23.2	69.6	6.7	0.2
FAUQUIER COUNTY	750	2	174	516	53	5	0.3	23.2	68.8	7.1	0.7
MADISON COUNTY	146	1	46	87	12		0.7	31.5	59.6	8.2	
ORANGE COUNTY	390		113	213	55	9		29.0	54.6	14.1	2.3
RAPPAHANNOCK COUNTY	67		19	44	4			28.4	65.7	6.0	
PLANNING DISTRICT 10	2,682	6	851	1,561	261	3	0.2	31.7	58.2	9.7	0.1
ALBEMARLE COUNTY	1,094	4	340	630	119	1	0.4	31.1	57.6	10.9	0.1
FLUVANNA COUNTY	300	1	115	163	21		0.3	38.3	54.3	7.0	
GREENE COUNTY	226		68	143	15			30.1	63.3	6.6	
LOUISA COUNTY	368		99	238	30	1		26.9	64.7	8.2	0.3
NELSON COUNTY	146		45	82	19			30.8	56.2	13.0	
CHARLOTTESVILLE CITY	548	1	184	305	57	1	0.2	33.6	55.7	10.4	0.2
PLANNING DISTRICT 11	2,787	25	191	2,515	37	19	0.9	6.9	90.2	1.3	0.7
AMHERST COUNTY	334	4	36	291	3		1.2	10.8	87.1	0.9	
APPOMATTOX COUNTY	165	2	10	148	5		1.2	6.1	89.7	3.0	
BEDFORD COUNTY	638	1	34	573	15	15	0.2	5.3	89.8	2.4	2.4
CAMPBELL COUNTY	485	3	21	453	8		0.6	4.3	93.4	1.6	
BEDFORD CITY	41	1	7	33			2.4	17.1	80.5		
LYNCHBURG CITY	1,124	14	83	1,017	6	4	1.2	7.4	90.5	0.5	0.4

[continued]

TABLE 13
RESIDENT TOTAL LIVE BIRTHS BY NUMBER OF PRENATAL VISITS WITH PERCENTS PRENATAL VISITS OF TOTAL BIRTHS BY PLANNING DISTRICT AND CITY OR COUNTY
VIRGINIA, 2010

PLANNING DISTRICT AND CITY / COUNTY	RESIDENT TOTAL BIRTHS	NUMBER OF PRENATAL VISITS					PERCENT PRENATAL VISITS OF TOTAL BIRTHS				
		NO VISITS	1-9 VISITS	10-14 VISITS	15 UP VISITS	VISITS UNKNOWN	NO VISITS	1-9 VISITS	10-14 VISITS	15 UP VISITS	VISITS UNKNOWN
COMMONWEALTH OF VIRGINIA	102,934	956	21,818	64,305	14,330	1,525	0.9	21.2	62.5	13.9	1.5
PLANNING DISTRICT 12	2,482	39	390	1,592	435	26	1.6	15.7	64.1	17.5	1.0
FRANKLIN COUNTY	512	1	51	402	34	24	0.2	10.0	78.5	6.6	4.7
HENRY COUNTY	506	9	72	302	123		1.8	14.2	59.7	24.3	
PATRICK COUNTY	173	2	23	93	55		1.2	13.3	53.8	31.8	
PITTSYLVANIA COUNTY	508	6	54	349	98	1	1.2	10.6	68.7	19.3	0.2
DANVILLE CITY	557	17	152	292	95	1	3.1	27.3	52.4	17.1	0.2
MARTINSVILLE CITY	226	4	38	154	30		1.8	16.8	68.1	13.3	
PLANNING DISTRICT 13	832	11	191	505	125		1.3	23.0	60.7	15.0	
BRUNSWICK COUNTY	162	2	49	86	25		1.2	30.2	53.1	15.4	
HALIFAX COUNTY	365	6	65	244	50		1.6	17.8	66.8	13.7	
MECKLENBURG COUNTY	305	3	77	175	50		1.0	25.2	57.4	16.4	
PLANNING DISTRICT 14	1,021	6	259	658	98		0.6	25.4	64.4	9.6	
AMELIA COUNTY	154		23	120	11			14.9	77.9	7.1	
BUCKINGHAM COUNTY	164	1	41	105	17		0.6	25.0	64.0	10.4	
CHARLOTTE COUNTY	112	2	37	67	6		1.8	33.0	59.8	5.4	
CUMBERLAND COUNTY	103		19	71	13			18.4	68.9	12.6	
LUNENBURG COUNTY	108		29	70	9			26.9	64.8	8.3	
NOTTOWAY COUNTY	159	1	32	108	18		0.6	20.1	67.9	11.3	
PRINCE EDWARD COUNTY	221	2	78	117	24		0.9	35.3	52.9	10.9	
PLANNING DISTRICT 15	12,091	106	2,282	8,121	1,572	10	0.9	18.9	67.2	13.0	0.1
CHARLES CITY COUNTY	55		9	39	7			16.4	70.9	12.7	
CHESTERFIELD COUNTY	3,683	19	564	2,658	440	2	0.5	15.3	72.2	11.9	0.1
GOOCHLAND COUNTY	173		32	110	30	1		18.5	63.6	17.3	0.6
HANOVER COUNTY	918	3	96	655	163	1	0.3	10.5	71.4	17.8	0.1
HENRICO COUNTY	3,890	23	613	2,674	577	3	0.6	15.8	68.7	14.8	0.1
NEW KENT COUNTY	191	3	29	124	35		1.6	15.2	64.9	18.3	
POWHATAN COUNTY	223	1	21	178	23		0.4	9.4	79.8	10.3	
RICHMOND CITY	2,958	57	918	1,683	297	3	1.9	31.0	56.9	10.0	0.1
PLANNING DISTRICT 16	4,319	22	1,032	2,376	618	271	0.5	23.9	55.0	14.3	6.3
CAROLINE COUNTY	363		65	222	61	15		17.9	61.2	16.8	4.1
KING GEORGE COUNTY	305		73	175	36	21		23.9	57.4	11.8	6.9
SPOTSYLVANIA COUNTY	1,595	10	319	914	245	107	0.6	20.0	57.3	15.4	6.7
STAFFORD COUNTY	1,671	11	467	858	233	102	0.7	27.9	51.3	13.9	6.1
FREDERICKSBURG CITY	385	1	108	207	43	26	0.3	28.1	53.8	11.2	6.8
PLANNING DISTRICT 17	459	1	88	277	80	13	0.2	19.2	60.3	17.4	2.8
LANCASTER COUNTY	100		17	56	26	1		17.0	56.0	26.0	1.0
NORTHUMBERLAND COUNTY	103		16	73	14			15.5	70.9	13.6	
RICHMOND COUNTY	75		17	42	15	1		22.7	56.0	20.0	1.3
WESTMORELAND COUNTY	181	1	38	106	25	11	0.6	21.0	58.6	13.8	6.1
PLANNING DISTRICT 18	914	5	119	660	129	1	0.5	13.0	72.2	14.1	0.1
ESSEX COUNTY	142	1	24	95	22		0.7	16.9	66.9	15.5	
GLOUCESTER COUNTY	359	1	45	274	38	1	0.3	12.5	76.3	10.6	0.3
KING AND QUEEN COUNTY	66		15	40	11			22.7	60.6	16.7	
KING WILLIAM COUNTY	203	2	21	135	45		1.0	10.3	66.5	22.2	
MATHEWS COUNTY	63	1	4	54	4		1.6	6.3	85.7	6.3	
MIDDLESEX COUNTY	81		10	62	9			12.3	76.5	11.1	
PLANNING DISTRICT 19	2,230	21	506	1,414	285	4	0.9	22.7	63.4	12.8	0.2
DINWIDDIE COUNTY	233	1	46	163	23		0.4	19.7	70.0	9.9	
GREENSVILLE COUNTY	135	2	39	78	16		1.5	28.9	57.8	11.9	
PRINCE GEORGE COUNTY	344	2	56	244	41	1	0.6	16.3	70.9	11.9	0.3
SURRY COUNTY	57	1	11	35	10		1.8	19.3	61.4	17.5	
SUSSEX COUNTY	95	2	21	57	15		2.1	22.1	60.0	15.8	
COLONIAL HEIGHTS CITY	238	3	35	167	32	1	1.3	14.7	70.2	13.4	0.4
EMPORIA CITY	44		19	15	10			43.2	34.1	22.7	
HOPEWELL CITY	385	7	74	248	54	2	1.8	19.2	64.4	14.0	0.5
PETERSBURG CITY	699	3	205	407	84		0.4	29.3	58.2	12.0	
PLANNING DISTRICT 20	16,093	111	2,689	10,401	2,870	22	0.7	16.7	64.6	17.8	0.1
ISLE OF WIGHT COUNTY	340	3	45	163	129		0.9	13.2	47.9	37.9	
SOUTHAMPTON COUNTY	144	2	29	51	62		1.4	20.1	35.4	43.1	
CHESAPEAKE CITY	2,830	15	395	1,880	536	4	0.5	14.0	66.4	18.9	0.1
FRANKLIN CITY	147	3	31	50	62	1	2.0	21.1	34.0	42.2	0.7
NORFOLK CITY	3,791	24	745	2,434	576	12	0.6	19.7	64.2	15.2	0.3
PORTSMOUTH CITY	1,590	16	260	1,081	232	1	1.0	16.4	68.0	14.6	0.1
SUFFOLK CITY	1,108	12	141	528	427		1.1	12.7	47.7	38.5	
VIRGINIA BEACH CITY	6,143	36	1,043	4,214	846	4	0.6	17.0	68.6	13.8	0.1
PLANNING DISTRICT 21	6,281	43	1,120	4,662	441	15	0.7	17.8	74.2	7.0	0.2
JAMES CITY COUNTY	721	11	161	474	74	1	1.5	22.3	65.7	10.3	0.1
YORK COUNTY	583		115	422	46			19.7	72.4	7.9	
HAMPTON CITY	1,794	12	303	1,344	129	6	0.7	16.9	74.9	7.2	0.3
NEWPORT NEWS CITY	3,012	19	501	2,305	179	8	0.6	16.6	76.5	5.9	0.3
POQUOSON CITY	85		12	66	7			14.1	77.6	8.2	
WILLIAMSBURG CITY	86	1	28	51	6		1.2	32.6	59.3	7.0	
PLANNING DISTRICT 22	592	5	273	246	68		0.8	46.1	41.6	11.5	
ACCOMACK COUNTY	433	3	204	175	51		0.7	47.1	40.4	11.8	
NORTHAMPTON COUNTY	159	2	69	71	17		1.3	43.4	44.7	10.7	
PLANNING DISTRICT 23	22,374	154	3,809	15,063	3,311	37	0.7	17.0	67.3	14.8	0.2
UNKNOWN VIRGINIA											

NOTE: PLANNING DISTRICT 23, THE HAMPTON ROADS PLANNING DISTRICT, IS THE AGGREGATE OF PLANNING DISTRICTS 20 AND 21.

TABLE 14
RESIDENT LIVE BIRTHS
BY PLANNING DISTRICT AND CITY OR COUNTY
VIRGINIA, 1996-2010

PLANNING DISTRICT	YEAR														
CITY / COUNTY	1996	1997	1998	1999	2000	2001	2002	2003	2004	2005	2006	2007	2008	2009	2010
COMMONWEALTH OF VIRGINIA	92,115	91,664	94,114	95,207	98,864	98,531	99,235	100,561	103,830	104,488	106,474	108,417	106,578	104,979	102,934
PLANNING DISTRICT 1	988	1,025	1,102	1,013	1,057	1,000	985	998	998	962	998	1,015	1,018	1,075	1,006
LEE COUNTY	248	269	252	236	237	240	243	251	234	251	240	265	250	265	250
SCOTT COUNTY	213	212	246	233	248	217	215	215	225	217	241	207	229	224	222
WISE COUNTY	470	515	559	485	510	504	504	489	502	464	481	498	498	524	457
NORTON CITY	57	29	45	59	62	39	23	43	37	30	36	45	41	62	77
PLANNING DISTRICT 2	1,260	1,252	1,222	1,248	1,098	1,150	1,172	1,224	1,132	1,178	1,151	1,171	1,224	1,150	1,156
BUCHANAN COUNTY	287	287	281	270	259	248	234	240	238	234	208	202	251	207	218
DICKENSON COUNTY	157	167	176	162	143	136	166	178	163	173	186	203	164	158	170
RUSSELL COUNTY	313	307	293	327	275	319	305	312	262	304	284	298	339	303	278
TAZEWELL COUNTY	503	491	472	489	421	447	467	494	469	467	473	468	470	482	490
PLANNING DISTRICT 3	1,920	1,898	1,924	2,080	2,021	2,003	2,014	1,939	1,887	1,953	1,996	2,043	1,993	1,920	1,849
BLAND COUNTY	63	63	50	64	63	59	55	60	54	63	48	51	53	49	41
CARROLL COUNTY	284	303	254	288	259	274	296	284	286	280	311	302	289	288	222
GRAYSON COUNTY	172	156	151	184	172	154	170	152	130	146	161	157	156	122	139
SMYTH COUNTY	342	368	351	365	361	356	320	352	296	347	370	351	369	321	316
WASHINGTON COUNTY	423	404	538	501	492	541	547	508	495	526	491	551	536	517	510
WYTHE COUNTY	301	281	276	340	336	315	325	333	332	328	333	321	290	278	281
BRISTOL CITY	230	225	188	221	211	194	190	162	209	185	205	219	217	218	208
GALAX CITY	105	98	116	117	127	110	111	88	85	78	77	91	83	127	132
PLANNING DISTRICT 4	1,615	1,646	1,687	1,698	1,804	1,628	1,600	1,620	1,654	1,614	1,706	1,823	1,712	1,615	1,667
FLOYD COUNTY	129	132	146	152	158	138	158	146	169	159	163	159	164	148	174
GILES COUNTY	184	182	208	203	254	204	212	178	189	161	181	190	164	173	196
MONTGOMERY COUNTY	799	838	791	814	822	782	779	832	840	821	887	967	895	840	877
PULASKI COUNTY	390	367	419	383	411	369	324	338	345	344	336	358	362	321	281
RADFORD CITY	113	127	123	146	159	135	127	126	111	129	139	149	127	133	139
PLANNING DISTRICT 5	2,954	3,048	3,100	3,104	3,135	3,109	2,915	3,054	3,111	3,036	3,219	3,279	3,256	3,224	2,998
ALLEGHANY COUNTY	206	217	199	163	189	195	156	170	197	189	178	190	173	154	162
BOTETOURT COUNTY	259	294	309	328	312	253	297	308	258	265	278	308	265	262	243
CRAIG COUNTY	54	43	45	54	58	61	49	55	43	46	48	40	38	50	33
ROANOKE COUNTY	589	560	841	859	890	1,002	1,020	871	1,402	1,068	1,046	897	886	883	786
COVINGTON CITY	80	61	85	85	90	78	60	64	42	42	44	28	60	59	62
ROANOKE CITY	1,532	1,617	1,350	1,380	1,356	1,276	1,114	1,331	950	1,202	1,422	1,583	1,587	1,541	1,453
SALEM CITY	234	256	271	235	240	244	219	255	219	224	203	233	247	275	259
PLANNING DISTRICT 6	2,693	2,761	2,841	2,941	2,953	2,906	2,988	3,057	3,131	3,102	3,162	3,317	3,047	3,067	2,970
AUGUSTA COUNTY	638	694	703	651	680	665	715	709	766	735	827	851	743	704	567
BATH COUNTY	44	44	53	50	44	41	35	33	26	28	27	37	32	26	40
HIGHLAND COUNTY	15	20	11	19	14	20	16	12	14	14	9	20	14	14	16
ROCKBRIDGE COUNTY	227	209	195	215	170	190	219	242	265	274	263	284	226	233	161
ROCKINGHAM COUNTY	852	798	772	909	860	856	913	818	872	901	902	889	847	887	867
BUENA VISTA CITY	65	70	83	85	94	82	56	59	53	39	41	61	69	57	84
HARRISONBURG CITY	334	381	412	403	449	491	491	546	554	522	530	538	493	498	547
LEXINGTON CITY	32	44	52	51	82	52	33	30	30	32	24	45	27	39	59
STAUNTON CITY	259	249	267	251	263	238	239	297	253	276	261	265	285	287	313
WAYNESBORO CITY	227	252	293	307	297	271	271	311	298	281	278	327	311	322	316
PLANNING DISTRICT 7	2,183	2,146	2,213	2,228	2,375	2,347	2,418	2,602	2,649	2,716	2,881	2,877	2,786	2,585	2,651
CLARKE COUNTY	137	97	114	118	112	121	115	132	131	121	148	135	138	123	142
FREDERICK COUNTY	677	696	759	724	837	695	822	858	922	920	964	962	984	918	915
PAGE COUNTY	269	251	245	256	266	274	284	278	276	252	278	225	264	243	233
SHENANDOAH COUNTY	390	385	384	375	399	459	412	455	462	480	537	538	491	455	485
WARREN COUNTY	407	408	399	442	426	425	437	481	445	508	520	522	505	454	430
WINCHESTER CITY	303	309	312	313	335	373	348	398	413	435	434	495	404	392	446
PLANNING DISTRICT 8	26,034	26,096	27,108	27,959	29,882	30,604	30,831	31,333	32,942	33,373	33,324	33,941	33,839	33,972	33,872
ARLINGTON COUNTY	2,805	2,666	2,672	2,606	2,715	2,814	2,686	2,659	2,810	2,809	2,561	2,778	2,924	2,935	3,097
FAIRFAX COUNTY	13,223	13,030	13,653	14,176	14,673	14,806	14,804	14,602	15,268	15,021	14,695	15,282	15,334	15,499	15,256
LOUDOUN COUNTY	2,385	2,603	2,838	3,057	3,646	3,857	4,192	4,444	4,816	5,153	5,076	5,160	5,284	5,030	5,068
PRINCE WILLIAM COUNTY	4,302	4,456	4,640	4,716	5,046	5,466	5,655	5,958	6,445	6,626	7,042	6,797	6,397	6,622	6,647
ALEXANDRIA CITY	2,149	2,141	2,110	2,125	2,432	2,424	2,208	2,333	2,375	2,451	2,436	2,525	2,595	2,558	2,667
FAIRFAX CITY	251	247	279	279	264	263	270	312	194	230	320	383	407	368	328
FALLS CHURCH CITY	78	110	86	109	126	88	92	124	102	120	105	124	124	152	118
MANASSAS CITY	689	675	647	684	772	678	683	686	638	686	767	657	548	580	670
MANASSAS PARK CITY	152	168	183	207	208	208	241	215	294	277	322	235	226	228	21
PLANNING DISTRICT 9	1,489	1,569	1,629	1,607	1,718	1,692	1,788	1,738	1,851	2,035	2,084	2,171	2,145	1,951	1,982
CULPEPER COUNTY	380	436	458	416	481	472	501	519	538	608	686	734	664	641	629
FAUQUIER COUNTY	637	643	643	642	704	706	729	719	744	815	795	805	842	750	750
MADISON COUNTY	131	120	132	105	111	133	157	135	135	162	157	154	143	139	146
ORANGE COUNTY	274	305	307	339	324	302	324	301	355	381	374	410	419	351	390
RAPPAHANNOCK COUNTY	67	65	89	105	98	79	77	64	79	69	72	68	77	70	67
PLANNING DISTRICT 10	2,265	2,333	2,311	2,444	2,534	2,411	2,490	2,564	2,555	2,738	2,720	2,917	2,858	2,741	2,682
ALBEMARLE COUNTY	864	914	943	1,022	1,054	968	973	1,018	960	1,056	1,088	1,132	1,129	1,082	1,094
FLUVANNA COUNTY	234	257	202	219	219	227	301	304	349	355	340	352	323	294	300
GREENE COUNTY	201	210	209	243	225	246	245	252	263	270	279	276	245	254	226
LOUISA COUNTY	298	284	305	311	328	321	333	295	357	385	372	452	396	399	368
NELSON COUNTY	173	180	181	160	158	155	147	164	154	147	143	159	168	141	146
CHARLOTTESVILLE CITY	495	488	471	489	550	494	491	531	472	525	498	546	597	571	548
PLANNING DISTRICT 11	2,721	2,633	2,636	2,621	2,729	2,587	2,599	2,609	2,516	2,692	2,697	2,861	2,857	2,707	2,787
AMHERST COUNTY	362	347	356	359	338	326	325	304	295	331	321	330	376	320	334
APPOMATTOX COUNTY	172	176	158	154	162	140	145	152	145	140	163	164	165	168	165
BEDFORD COUNTY	629	628	623	569	609	555	573	655	618	642	666	639	615	624	638
CAMPBELL COUNTY	612	613	668	661	664	585	616	582	574	565	515	549	593	514	485
BEDFORD CITY	66	64	93	86	111	147	53	55	53	69	68	64	70	58	41
LYNCHBURG CITY	880	805	738	792	845	834	887	861	831	945	964	1,115	1,038	1,023	1,124

[continued]

TABLE 14
RESIDENT LIVE BIRTHS
BY PLANNING DISTRICT AND CITY OR COUNTY
VIRGINIA, 1996-2010

PLANNING DISTRICT CITY / COUNTY	YEAR														
	1996	1997	1998	1999	2000	2001	2002	2003	2004	2005	2006	2007	2008	2009	2010
COMMONWEALTH OF VIRGINIA	92,115	91,664	94,114	95,207	98,864	98,531	99,235	100,561	103,830	104,488	106,474	108,417	106,578	104,979	102,934
PLANNING DISTRICT 12	2,710	2,708	2,793	2,866	2,910	2,816	2,724	2,697	2,694	2,756	2,884	2,797	2,842	2,712	2,482
FRANKLIN COUNTY	458	469	460	515	534	552	518	511	530	542	574	599	595	593	512
HENRY COUNTY	620	645	571	604	642	614	611	611	601	637	696	627	593	559	506
PATRICK COUNTY	194	183	192	183	171	160	169	170	184	189	174	154	173	143	173
PITTSYLVANIA COUNTY	629	657	671	753	749	699	658	674	652	665	644	638	622	574	508
DANVILLE CITY	638	576	686	588	585	589	588	583	568	583	650	566	636	640	557
MARTINSVILLE CITY	171	178	213	223	229	202	180	148	159	140	146	213	223	203	226
PLANNING DISTRICT 13	980	980	991	980	990	969	944	992	892	894	920	911	881	864	832
BRUNSWICK COUNTY	178	175	179	176	185	191	179	170	173	165	174	175	191	163	162
HALIFAX COUNTY	446	431	440	445	473	422	421	439	394	401	399	419	387	388	365
MECKLENBURG COUNTY	356	374	372	359	332	356	344	383	325	328	347	317	303	313	305
PLANNING DISTRICT 14	1,040	1,022	1,023	991	995	1,050	1,057	1,010	1,068	1,070	1,037	1,104	1,144	1,122	1,021
AMELIA COUNTY	126	118	137	126	152	148	151	139	140	140	148	147	152	159	154
BUCKINGHAM COUNTY	158	135	143	111	96	126	160	153	161	139	163	206	184	191	164
CHARLOTTE COUNTY	140	136	150	161	158	158	145	130	150	138	122	129	170	129	112
CUMBERLAND COUNTY	99	112	106	83	90	107	101	100	99	121	110	119	103	118	103
LUNENBURG COUNTY	105	127	116	106	95	116	109	140	131	156	138	127	128	133	108
NOTTOWAY COUNTY	184	180	165	193	188	163	196	162	184	181	171	161	192	184	159
PRINCE EDWARD COUNTY	228	214	206	211	216	232	195	186	203	195	185	215	215	208	221
PLANNING DISTRICT 15	11,215	11,187	11,429	11,558	11,919	11,808	11,896	12,044	12,425	12,561	12,940	12,984	12,760	12,630	12,091
CHARLES CITY COUNTY	80	86	87	77	73	66	78	67	68	79	62	56	76	46	55
CHESTERFIELD COUNTY	3,287	3,127	3,375	3,225	3,410	3,336	3,337	3,538	3,655	3,658	3,978	3,886	3,725	3,739	3,683
GOOCHLAND COUNTY	174	157	185	167	203	200	190	174	181	198	213	194	209	179	173
HANOVER COUNTY	957	938	1,004	1,123	1,060	1,091	1,069	1,063	1,131	1,049	1,100	1,004	1,032	970	918
HENRICO COUNTY	3,374	3,225	3,545	3,634	3,700	3,574	3,703	3,728	3,951	4,098	4,136	4,098	3,991	4,086	3,890
NEW KENT COUNTY	171	149	140	135	157	137	159	141	175	174	172	180	156	172	191
POWHATAN COUNTY	239	229	246	263	259	270	279	264	259	282	247	254	265	243	223
RICHMOND CITY	2,933	3,276	2,847	2,934	3,057	3,134	3,081	3,069	3,005	3,023	3,032	3,312	3,306	3,195	2,958
PLANNING DISTRICT 16	3,122	3,209	3,350	3,301	3,593	3,743	4,041	4,130	4,368	4,308	4,546	4,674	4,499	4,328	4,319
CAROLINE COUNTY	283	298	304	280	267	275	283	311	318	351	409	416	389	397	363
KING GEORGE COUNTY	251	223	257	233	243	218	254	275	326	334	288	387	373	288	305
SPOTSYLVANIA COUNTY	1,035	1,183	1,194	1,149	1,309	1,472	1,617	1,597	1,706	1,638	1,749	1,717	1,673	1,552	1,595
STAFFORD COUNTY	1,154	1,200	1,293	1,255	1,379	1,426	1,531	1,567	1,621	1,616	1,694	1,741	1,693	1,698	1,671
FREDERICKSBURG CITY	399	305	302	384	395	352	356	380	397	369	406	413	371	393	385
PLANNING DISTRICT 17	449	443	487	499	459	495	512	457	479	490	496	560	459	460	459
LANCASTER COUNTY	111	96	117	101	111	110	108	105	96	96	103	125	95	80	100
NORTHUMBERLAND COUNTY	103	85	95	118	99	124	108	97	109	121	110	105	101	111	103
RICHMOND COUNTY	70	74	71	79	81	77	92	82	95	90	95	123	69	76	75
WESTMORELAND COUNTY	165	188	204	201	168	184	204	173	179	183	188	207	194	193	181
PLANNING DISTRICT 18	890	847	861	876	943	899	957	888	943	931	904	982	956	934	914
ESSEX COUNTY	106	106	110	106	120	110	120	111	136	126	113	137	150	150	142
GLOUCESTER COUNTY	392	331	386	381	405	399	413	381	417	405	359	393	374	365	359
KING AND QUEEN COUNTY	61	76	70	62	63	69	63	74	68	82	75	77	66	52	66
KING WILLIAM COUNTY	188	180	149	187	197	179	194	180	184	189	209	212	207	211	203
MATHEWS COUNTY	76	92	74	55	75	66	91	71	56	54	80	67	72	68	63
MIDDLESEX COUNTY	67	62	72	85	83	76	76	71	82	75	68	96	87	88	81
PLANNING DISTRICT 19	2,085	1,975	2,103	2,058	2,150	2,110	2,055	2,076	2,105	2,015	2,236	2,334	2,268	2,332	2,230
DINWIDDIE COUNTY	244	252	249	239	246	227	256	231	283	267	280	260	268	230	233
GREENSVILLE COUNTY	109	122	91	90	98	113	108	127	124	151	149	145	156	122	135
PRINCE GEORGE COUNTY	377	348	345	378	406	379	348	388	368	326	356	375	369	403	344
SURRY COUNTY	74	68	62	67	79	77	64	71	64	52	85	69	73	78	57
SUSSEX COUNTY	101	110	114	130	138	112	115	114	123	119	106	130	116	117	95
COLONIAL HEIGHTS CITY	200	168	228	189	193	212	204	202	216	232	229	252	242	259	238
EMPORIA CITY	67	57	77	82	93	80	96	61	63	42	59	55	59	43	44
HOPEWELL CITY	362	326	365	332	371	355	334	339	336	334	404	396	382	413	385
PETERSBURG CITY	551	524	572	551	526	555	530	543	528	492	568	652	603	667	699
PLANNING DISTRICT 20	16,409	16,131	16,361	16,008	16,463	16,140	16,322	16,495	17,248	16,821	17,198	17,197	16,688	16,404	16,093
ISLE OF WIGHT COUNTY	391	311	358	336	364	338	358	322	355	347	390	355	384	370	340
SOUTHAMPTON COUNTY	186	175	184	179	160	207	133	172	172	149	183	171	205	169	144
CHESAPEAKE CITY	2,701	2,716	2,818	2,805	2,834	2,741	2,744	2,860	2,975	2,896	2,920	2,996	2,892	2,785	2,830
FRANKLIN CITY	106	89	92	102	114	128	137	145	154	150	168	156	133	133	147
NORFOLK CITY	4,083	3,910	4,018	3,843	3,984	4,015	4,119	3,942	4,094	4,097	4,036	4,159	4,088	3,842	3,791
PORTSMOUTH CITY	1,652	1,670	1,644	1,604	1,544	1,585	1,539	1,597	1,647	1,620	1,744	1,642	1,555	1,623	1,590
SUFFOLK CITY	842	858	884	938	1,008	953	1,058	1,087	1,186	1,180	1,190	1,205	1,090	1,158	1,108
VIRGINIA BEACH CITY	6,448	6,402	6,363	6,201	6,455	6,173	6,234	6,370	6,665	6,382	6,567	6,513	6,341	6,324	6,143
PLANNING DISTRICT 21	6,517	6,207	6,377	6,512	6,518	6,431	6,315	6,412	6,535	6,607	6,756	6,778	6,707	6,630	6,281
JAMES CITY COUNTY	497	400	423	487	487	502	466	532	504	502	576	569	602	644	721
YORK COUNTY	529	487	547	654	719	628	590	579	578	546	541	613	580	618	583
HAMPTON CITY	2,085	2,042	2,038	2,026	2,023	1,927	1,867	1,810	1,977	2,026	2,122	2,135	1,978	1,936	1,794
NEWPORT NEWS CITY	3,166	3,052	3,124	3,183	3,126	3,194	3,170	3,212	3,206	3,223	3,233	3,231	3,271	3,206	3,012
POQUOSON CITY	118	91	101	90	104	84	93	91	98	77	92	69	90	84	85
WILLIAMSBURG CITY	122	135	144	72	59	96	129	188	172	233	192	161	186	142	86
PLANNING DISTRICT 22	573	548	566	615	616	633	612	622	647	636	619	681	639	556	592
ACCOMACK COUNTY	402	393	419	427	465	445	477	456	485	471	454	508	474	428	433
NORTHAMPTON COUNTY	171	155	147	188	151	188	135	166	162	165	165	173	165	128	159
PLANNING DISTRICT 23	22,926	22,338	22,738	22,520	22,981	22,571	22,637	22,907	23,783	23,428	23,954	23,975	23,395	23,034	22,374
UNKNOWN VIRGINIA	3				2										

NOTE: PLANNING DISTRICT 23, THE HAMPTON ROADS PLANNING DISTRICT, IS THE AGGREGATE OF PLANNING DISTRICTS 20 AND 21.

TABLE 15
RESIDENT NON-MARITAL LIVE BIRTHS
BY PLANNING DISTRICT AND CITY OR COUNTY
VIRGINIA, 1996-2010

PLANNING DISTRICT / CITY / COUNTY	YEAR														
	1996	1997	1998	1999	2000	2001	2002	2003	2004	2005	2006	2007	2008	2009	2010
COMMONWEALTH OF VIRGINIA	26,592	26,893	28,057	28,305	29,635	29,922	30,223	30,769	32,190	33,681	36,290	38,281	38,201	37,608	36,532
PLANNING DISTRICT 1	263	278	310	287	279	278	303	304	311	323	317	368	354	405	418
LEE COUNTY	67	65	64	76	55	60	70	85	66	80	69	86	80	96	95
SCOTT COUNTY	41	43	57	51	54	52	58	39	47	58	66	69	71	75	77
WISE COUNTY	141	160	173	141	152	153	163	158	174	169	164	190	184	204	211
NORTON CITY	14	10	16	19	18	13	12	22	24	16	18	23	19	30	35
PLANNING DISTRICT 2	331	302	327	327	287	295	299	325	300	324	346	385	374	390	425
BUCHANAN COUNTY	88	76	89	73	84	75	63	71	68	67	56	79	74	74	76
DICKENSON COUNTY	39	48	49	33	29	31	43	37	44	52	59	63	46	53	67
RUSSELL COUNTY	78	60	63	83	63	76	67	74	56	70	80	84	100	94	98
TAZEWELL COUNTY	126	118	126	138	111	113	126	143	132	135	151	159	154	169	184
PLANNING DISTRICT 3	467	472	512	530	514	532	587	578	573	625	693	774	764	803	745
BLAND COUNTY	7	13	8	12	9	9	14	8	12	19	13	13	19	14	13
CARROLL COUNTY	56	69	52	77	74	61	80	84	81	74	103	107	97	116	93
GRAYSON COUNTY	43	36	42	47	38	35	44	43	39	45	60	55	55	48	50
SMYTH COUNTY	87	91	94	102	94	92	94	129	83	110	141	144	155	137	147
WASHINGTON COUNTY	83	80	134	107	107	126	136	111	127	155	147	183	175	175	164
WYTHE COUNTY	79	78	74	78	74	84	89	95	106	98	108	113	112	105	96
BRISTOL CITY	63	66	58	69	67	71	73	60	80	85	82	104	103	127	112
GALAX CITY	49	39	50	38	51	54	57	48	45	39	39	55	48	81	70
PLANNING DISTRICT 4	384	400	422	396	478	387	396	427	414	476	499	584	588	545	574
FLOYD COUNTY	32	19	37	30	38	24	29	30	27	45	44	49	54	47	58
GILES COUNTY	39	47	50	48	66	53	53	45	46	41	60	70	70	61	89
MONTGOMERY COUNTY	169	190	168	168	196	158	162	196	193	218	216	265	265	245	243
PULASKI COUNTY	113	104	120	111	125	115	112	115	106	129	124	155	149	144	116
RADFORD CITY	31	40	47	39	53	37	40	41	42	43	55	45	50	48	68
PLANNING DISTRICT 5	911	1,010	1,007	1,018	1,063	1,077	1,019	1,095	1,127	1,168	1,308	1,411	1,477	1,400	1,326
ALLEGHANY COUNTY	52	56	63	46	60	65	56	62	65	75	71	80	83	64	74
BOTETOURT COUNTY	41	52	69	59	47	46	62	55	50	57	59	84	64	71	64
CRAIG COUNTY	14	8	8	9	10	16	7	12	13	4	13	9	13	17	13
ROANOKE COUNTY	99	102	147	170	189	291	249	218	417	315	295	246	282	254	237
COVINGTON CITY	32	22	39	39	36	26	26	27	21	18	19	11	25	32	34
ROANOKE CITY	608	710	618	620	654	565	563	642	487	629	774	902	911	857	815
SALEM CITY	65	60	63	75	67	68	56	79	74	70	77	79	99	105	89
PLANNING DISTRICT 6	732	802	844	842	883	846	921	1,012	1,029	1,092	1,105	1,205	1,142	1,122	1,071
AUGUSTA COUNTY	143	166	162	147	165	164	193	200	200	214	255	292	256	227	175
BATH COUNTY	6	12	6	13	10	6	8	10	6	10	6	14	9	7	17
HIGHLAND COUNTY	4	7	2	2	3	6	3	3	5	2	3	5	2	2	2
ROCKBRIDGE COUNTY	55	62	65	50	42	44	72	77	94	110	89	94	79	96	61
ROCKINGHAM COUNTY	196	187	193	254	222	209	209	197	218	246	266	235	272	266	276
BUENA VISTA CITY	26	29	29	29	25	31	25	20	24	13	11	19	30	20	25
HARRISONBURG CITY	110	132	153	136	168	170	182	226	242	253	227	249	217	232	232
LEXINGTON CITY	4	13	13	9	19	19	8	8	12	8	8	18	10	7	17
STAUNTON CITY	97	95	96	95	109	88	100	138	104	120	110	128	119	118	125
WAYNESBORO CITY	91	99	125	107	120	109	121	133	124	116	130	151	148	147	141
PLANNING DISTRICT 7	669	671	696	669	722	740	827	859	886	943	1,092	1,133	1,129	1,056	1,082
CLARKE COUNTY	26	26	24	33	27	24	26	22	25	25	32	41	38	35	41
FREDERICK COUNTY	170	171	201	186	220	179	228	254	257	270	315	324	369	341	335
PAGE COUNTY	106	89	95	90	94	102	101	94	107	92	115	88	122	106	95
SHENANDOAH COUNTY	128	121	132	101	108	150	142	158	159	175	217	201	191	181	207
WARREN COUNTY	128	135	119	125	141	142	157	157	140	173	196	205	197	185	163
WINCHESTER CITY	111	129	125	134	132	143	173	174	198	208	217	274	212	208	241
PLANNING DISTRICT 8	4,786	4,737	4,843	5,213	5,677	5,797	5,834	6,032	6,673	7,230	8,173	8,492	8,130	8,076	7,893
ARLINGTON COUNTY	639	579	571	566	598	603	608	575	578	622	579	626	599	574	573
FAIRFAX COUNTY	2,054	2,018	2,024	2,167	2,421	2,474	2,537	2,479	2,853	2,958	3,347	3,666	3,713	3,625	3,399
LOUDOUN COUNTY	264	263	302	344	391	392	471	448	555	659	743	837	804	777	824
PRINCE WILLIAM COUNTY	932	997	1,099	1,172	1,249	1,336	1,322	1,525	1,656	1,824	2,185	2,087	1,809	1,932	1,985
ALEXANDRIA CITY	616	587	566	654	699	693	586	632	644	739	739	789	760	751	729
FAIRFAX CITY	41	53	49	52	41	38	40	52	34	47	61	81	98	74	74
FALLS CHURCH CITY	10	11	16	15	8	11	9	28	15	19	20	20	30	23	10
MANASSAS CITY	191	181	164	195	221	202	205	235	232	248	365	293	231	237	292
MANASSAS PARK CITY	39	48	52	48	49	48	56	58	106	114	134	93	86	83	7
PLANNING DISTRICT 9	433	439	497	447	508	494	530	499	533	624	664	774	784	700	717
CULPEPER COUNTY	128	142	170	130	174	163	173	178	179	217	253	297	281	263	252
FAUQUIER COUNTY	155	151	165	158	163	163	177	168	175	204	220	259	269	235	250
MADISON COUNTY	37	35	39	29	34	43	44	37	39	48	41	47	44	47	51
ORANGE COUNTY	99	94	105	107	122	109	115	104	117	133	120	148	161	133	144
RAPPAHANNOCK COUNTY	14	17	18	23	15	16	21	12	23	22	30	23	29	22	20
PLANNING DISTRICT 10	636	669	677	702	792	745	724	717	761	861	889	976	1,028	905	868
ALBEMARLE COUNTY	160	202	197	223	249	254	231	212	225	280	289	315	364	289	314
FLUVANNA COUNTY	58	53	39	56	56	54	69	82	96	92	96	96	89	65	94
GREENE COUNTY	45	42	66	62	62	70	73	79	76	86	92	76	86	90	64
LOUISA COUNTY	98	104	120	116	122	133	115	98	115	129	138	152	165	155	146
NELSON COUNTY	50	57	63	49	68	48	47	56	48	56	53	77	63	66	57
CHARLOTTESVILLE CITY	225	211	192	196	235	186	189	190	201	218	221	260	261	240	193
PLANNING DISTRICT 11	918	860	878	874	926	900	940	906	887	1,032	1,039	1,157	1,133	1,069	1,106
AMHERST COUNTY	105	108	113	121	125	112	120	104	109	122	132	130	153	147	152
APPOMATTOX COUNTY	60	59	46	58	60	50	56	52	53	58	71	80	69	59	69
BEDFORD COUNTY	121	130	135	119	103	97	128	151	154	166	176	175	167	196	190
CAMPBELL COUNTY	194	170	222	217	212	201	200	193	185	205	180	221	227	182	183
BEDFORD CITY	31	26	33	28	51	61	23	22	24	36	39	32	44	29	17
LYNCHBURG CITY	407	367	329	331	375	379	413	384	362	445	441	519	473	456	495

[continued]

TABLE 15
RESIDENT NON-MARITAL LIVE BIRTHS
BY PLANNING DISTRICT AND CITY OR COUNTY
VIRGINIA, 1996-2010

PLANNING DISTRICT	YEAR														
CITY / COUNTY	1996	1997	1998	1999	2000	2001	2002	2003	2004	2005	2006	2007	2008	2009	2010
COMMONWEALTH OF VIRGINIA	26,592	26,893	28,057	28,305	29,635	29,922	30,223	30,769	32,190	33,681	36,290	38,281	38,201	37,608	36,532
PLANNING DISTRICT 12	988	1,015	1,076	1,125	1,122	1,119	1,109	1,130	1,195	1,266	1,393	1,377	1,375	1,378	1,256
FRANKLIN COUNTY	115	131	123	150	163	168	151	162	165	194	218	219	228	233	191
HENRY COUNTY	229	259	206	213	234	245	242	281	311	322	363	322	296	292	266
PATRICK COUNTY	54	36	55	38	29	48	48	44	46	57	50	39	48	54	57
PITTSYLVANIA COUNTY	173	193	204	252	249	223	216	233	234	271	261	285	248	241	216
DANVILLE CITY	323	302	379	345	325	334	345	322	350	336	404	378	412	417	369
MARTINSVILLE CITY	94	94	109	127	122	101	107	88	89	86	97	134	143	141	157
PLANNING DISTRICT 13	459	457	493	477	489	492	460	475	478	447	451	510	485	484	457
BRUNSWICK COUNTY	104	102	109	100	109	116	99	100	110	103	103	115	128	102	104
HALIFAX COUNTY	202	170	187	203	204	179	183	185	196	177	186	217	194	188	185
MECKLENBURG COUNTY	153	185	197	174	176	197	178	190	172	167	162	178	163	194	168
PLANNING DISTRICT 14	410	433	416	411	393	442	452	454	471	482	494	514	610	554	501
AMELIA COUNTY	28	35	40	36	49	51	44	62	49	49	52	53	72	69	63
BUCKINGHAM COUNTY	66	54	55	56	45	56	74	65	76	60	86	105	93	101	90
CHARLOTTE COUNTY	55	60	62	62	55	60	51	51	68	64	49	58	83	52	52
CUMBERLAND COUNTY	37	48	42	29	37	49	43	41	38	59	48	46	47	54	40
LUNENBURG COUNTY	47	58	52	44	35	53	54	73	64	70	69	59	72	68	49
NOTTOWAY COUNTY	66	82	73	91	88	79	94	78	77	79	92	84	116	106	84
PRINCE EDWARD COUNTY	111	96	92	93	84	94	92	84	99	101	98	109	127	104	123
PLANNING DISTRICT 15	3,645	3,769	3,922	3,748	4,027	3,985	4,063	4,175	4,347	4,559	4,795	5,041	5,208	5,200	4,988
CHARLES CITY COUNTY	33	46	36	41	37	39	32	31	38	40	39	23	44	31	28
CHESTERFIELD COUNTY	707	714	761	755	812	818	852	892	974	1,019	1,135	1,170	1,174	1,238	1,270
GOOCHLAND COUNTY	35	37	43	27	38	37	34	25	37	35	47	37	47	37	43
HANOVER COUNTY	139	123	155	161	166	164	179	172	191	207	222	227	248	270	262
HENRICO COUNTY	847	838	1,027	953	1,023	956	1,035	1,120	1,194	1,321	1,374	1,378	1,482	1,456	1,358
NEW KENT COUNTY	39	36	34	28	29	32	39	23	35	43	42	44	45	53	60
POWHATAN COUNTY	45	42	44	50	46	40	44	46	45	45	44	58	63	54	59
RICHMOND CITY	1,800	1,933	1,822	1,733	1,876	1,899	1,848	1,866	1,833	1,849	1,892	2,104	2,105	2,061	1,908
PLANNING DISTRICT 16	817	868	941	985	1,039	1,098	1,189	1,221	1,330	1,355	1,510	1,641	1,595	1,540	1,515
CAROLINE COUNTY	97	123	118	112	116	114	123	125	132	137	160	160	160	167	144
KING GEORGE COUNTY	74	76	75	68	73	77	95	87	89	75	84	108	106	94	101
SPOTSYLVANIA COUNTY	231	280	293	330	363	394	427	418	477	497	539	628	616	561	580
STAFFORD COUNTY	245	245	309	297	332	349	371	401	410	440	498	522	497	521	481
FREDERICKSBURG CITY	170	144	146	178	155	164	173	190	222	206	229	223	216	197	209
PLANNING DISTRICT 17	222	204	228	251	227	244	264	211	238	253	270	304	245	281	247
LANCASTER COUNTY	57	58	61	55	55	52	53	50	49	52	62	78	59	50	58
NORTHUMBERLAND COUNTY	42	31	42	54	47	60	62	50	50	63	60	62	57	67	55
RICHMOND COUNTY	30	25	27	35	33	38	41	27	43	36	52	54	26	40	34
WESTMORELAND COUNTY	93	90	98	107	92	94	108	84	96	102	96	110	103	124	100
PLANNING DISTRICT 18	258	273	267	264	315	315	321	323	345	331	332	344	381	371	377
ESSEX COUNTY	47	56	51	48	63	54	57	64	66	59	60	71	91	81	82
GLOUCESTER COUNTY	108	91	102	101	113	130	127	108	142	126	114	115	127	133	133
KING AND QUEEN COUNTY	20	34	20	28	31	27	24	38	28	40	39	35	30	25	36
KING WILLIAM COUNTY	41	50	45	46	65	54	57	59	61	58	56	60	69	66	63
MATHEWS COUNTY	16	24	19	13	22	19	27	20	17	22	35	22	27	28	25
MIDDLESEX COUNTY	26	18	30	28	21	31	29	34	31	26	28	41	37	38	38
PLANNING DISTRICT 19	1,000	954	982	998	1,074	1,046	1,047	1,102	1,074	1,065	1,189	1,293	1,281	1,358	1,301
DINWIDDIE COUNTY	88	94	88	88	97	90	90	96	103	91	122	107	112	106	114
GREENSVILLE COUNTY	56	64	46	54	47	68	59	60	69	92	84	94	105	84	87
PRINCE GEORGE COUNTY	68	91	80	92	88	83	94	98	98	79	91	129	116	120	92
SURRY COUNTY	31	21	27	30	35	42	31	31	28	24	40	28	30	41	32
SUSSEX COUNTY	56	58	55	65	79	61	65	62	65	74	62	70	68	71	57
COLONIAL HEIGHTS CITY	71	54	71	53	71	83	77	104	90	107	105	119	119	123	104
EMPORIA CITY	37	34	46	46	63	49	65	41	42	33	50	41	49	30	34
HOPEWELL CITY	205	179	193	190	209	177	189	216	198	203	247	248	229	285	252
PETERSBURG CITY	388	359	376	380	385	393	377	394	381	362	388	457	453	498	529
PLANNING DISTRICT 20	5,688	5,788	6,000	5,913	5,941	6,233	6,156	6,035	6,253	6,195	6,526	6,690	6,799	6,804	6,609
ISLE OF WIGHT COUNTY	115	104	107	124	114	137	128	119	113	127	133	122	138	133	120
SOUTHAMPTON COUNTY	59	75	70	69	68	84	49	63	71	59	90	84	97	88	61
CHESAPEAKE CITY	720	809	848	905	877	894	926	940	982	939	994	1,084	1,080	1,123	1,104
FRANKLIN CITY	60	40	51	60	67	62	67	78	88	81	93	95	74	92	98
NORFOLK CITY	1,933	1,859	2,011	1,894	1,876	2,026	2,003	1,887	1,877	1,937	1,873	2,019	2,103	1,892	1,946
PORTSMOUTH CITY	857	903	865	847	819	852	795	791	828	815	907	850	844	904	845
SUFFOLK CITY	333	369	404	370	370	370	398	395	408	417	435	453	445	495	480
VIRGINIA BEACH CITY	1,611	1,629	1,644	1,644	1,750	1,808	1,790	1,762	1,886	1,820	2,001	1,983	2,018	2,077	1,955
PLANNING DISTRICT 21	2,262	2,207	2,410	2,513	2,555	2,537	2,439	2,543	2,610	2,652	2,804	2,892	2,923	2,823	2,706
JAMES CITY COUNTY	133	117	119	151	140	118	110	135	134	151	189	186	192	217	252
YORK COUNTY	113	100	101	133	162	134	105	106	125	105	128	124	139	141	117
HAMPTON CITY	782	777	818	857	845	834	814	777	877	865	883	927	881	866	821
NEWPORT NEWS CITY	1,181	1,145	1,309	1,329	1,376	1,407	1,360	1,436	1,406	1,441	1,517	1,582	1,618	1,524	1,461
POQUOSON CITY	15	18	13	17	14	15	15	19	20	15	15	12	23	17	23
WILLIAMSBURG CITY	38	50	50	26	18	29	35	70	48	75	72	61	70	58	32
PLANNING DISTRICT 22	311	285	309	315	323	320	343	346	355	378	401	416	396	344	350
ACCOMACK COUNTY	220	202	222	221	230	218	261	261	269	278	298	316	293	267	255
NORTHAMPTON COUNTY	91	83	87	94	93	102	82	85	86	100	103	100	103	77	95
PLANNING DISTRICT 23	7,950	7,995	8,410	8,426	8,496	8,770	8,595	8,578	8,863	8,847	9,330	9,582	9,722	9,627	9,315
UNKNOWN VIRGINIA	2				1										

NOTE: PLANNING DISTRICT 23, THE HAMPTON ROADS PLANNING DISTRICT, IS THE AGGREGATE OF PLANNING DISTRICTS 20 AND 21.

TABLE 16
RESIDENT LOW WEIGHT LIVE BIRTHS UNDER 2,500 GRAMS
BY PLANNING DISTRICT AND CITY OR COUNTY
VIRGINIA, 1996-2010

PLANNING DISTRICT	YEAR														
CITY / COUNTY	1996	1997	1998	1999	2000	2001	2002	2003	2004	2005	2006	2007	2008	2009	2010
COMMONWEALTH OF VIRGINIA	7,058	7,081	7,479	7,416	7,886	7,816	7,904	8,278	8,674	8,594	8,796	9,334	8,880	8,800	8,487
PLANNING DISTRICT 1	80	67	72	61	70	80	87	82	89	93	83	95	82	96	97
LEE COUNTY	18	10	16	11	16	29	24	24	25	23	19	16	27	17	22
SCOTT COUNTY	20	17	12	13	14	15	18	15	14	21	20	18	23	19	16
WISE COUNTY	40	37	40	33	34	30	43	40	48	48	41	55	30	50	50
NORTON CITY	2	3	4	4	6	6	2	3	2	1	3	6	2	10	9
PLANNING DISTRICT 2	97	118	108	112	94	105	113	124	115	102	112	103	125	106	95
BUCHANAN COUNTY	27	28	26	18	15	25	25	20	22	14	23	16	23	25	16
DICKENSON COUNTY	9	15	13	18	8	15	8	15	12	11	14	19	15	8	12
RUSSELL COUNTY	27	17	28	23	19	27	30	33	25	30	23	20	34	24	13
TAZEWELL COUNTY	34	58	41	53	52	38	50	56	56	47	52	48	53	49	54
PLANNING DISTRICT 3	137	131	145	149	162	164	158	154	210	150	163	197	172	158	157
BLAND COUNTY	5	10	3	3	5	4	4	7	4	4	5	5	7	6	6
CARROLL COUNTY	19	14	14	20	13	24	26	18	21	18	22	24	20	14	10
GRAYSON COUNTY	10	15	9	13	16	8	11	14	9	10	11	16	12	8	15
SMYTH COUNTY	23	21	30	29	35	33	27	33	19	28	34	43	38	32	27
WASHINGTON COUNTY	29	28	41	31	39	38	40	32	71	35	37	45	47	49	47
WYTHE COUNTY	24	22	20	31	23	36	22	29	40	34	29	30	25	21	25
BRISTOL CITY	16	20	17	13	23	11	20	14	38	18	21	26	19	18	12
GALAX CITY	11	1	11	9	8	10	8	7	8	3	4	8	4	10	15
PLANNING DISTRICT 4	91	106	114	126	125	126	104	108	132	117	148	148	130	127	138
FLOYD COUNTY	6	6	6	10	9	12	14	9	10	9	11	9	14	13	11
GILES COUNTY	12	14	17	19	15	16	15	11	10	12	15	12	18	20	17
MONTGOMERY COUNTY	31	47	52	57	53	53	46	50	67	59	67	73	60	56	71
PULASKI COUNTY	31	27	32	31	33	39	28	29	36	32	37	34	28	29	28
RADFORD CITY	11	12	7	9	15	6	1	9	9	5	18	20	10	9	11
PLANNING DISTRICT 5	229	236	252	260	238	238	229	241	251	273	299	321	281	308	281
ALLEGHANY COUNTY	15	16	17	14	12	11	10	13	20	23	18	24	18	8	12
BOTETOURT COUNTY	18	29	27	23	17	7	27	25	17	18	29	22	12	15	19
CRAIG COUNTY	3	2	5	7	8	5	2	2	2	2		2	4	5	3
ROANOKE COUNTY	35	35	57	63	56	80	74	62	114	96	77	74	66	71	50
COVINGTON CITY	10	6	5	6	8	3	5	2	2	6	5	4	5	5	11
ROANOKE CITY	131	136	129	126	120	102	93	121	90	112	153	177	160	178	161
SALEM CITY	17	12	12	21	17	30	18	16	6	16	17	18	16	26	25
PLANNING DISTRICT 6	169	187	199	195	200	213	226	212	240	242	229	232	211	232	210
AUGUSTA COUNTY	46	45	42	52	60	48	56	62	57	51	57	62	49	48	40
BATH COUNTY	4	1	4	4	2	1	1	2	1	6	1	3	4	3	2
HIGHLAND COUNTY	1	1	2		2		1	2	2	1		1			1
ROCKBRIDGE COUNTY	12	27	20	8	15	10	21	12	27	30	24	20	18	21	13
ROCKINGHAM COUNTY	50	41	59	56	49	66	61	59	67	69	72	65	63	73	59
BUENA VISTA CITY	2	5	9	6	6	5	1	2	3	3	2	1	4	2	4
HARRISONBURG CITY	24	29	30	28	20	38	42	28	41	34	38	36	33	30	45
LEXINGTON CITY	1	1	2	4	5	3	3	1		3	2	2	1	2	4
STAUNTON CITY	17	20	11	12	23	20	20	27	12	20	18	20	19	15	23
WAYNESBORO CITY	12	17	20	25	18	22	20	17	30	25	15	22	20	38	19
PLANNING DISTRICT 7	147	146	176	142	178	173	188	158	185	182	209	191	192	166	195
CLARKE COUNTY	11	6	15	9	7	12	14	3	7	6	9	11	10	8	14
FREDERICK COUNTY	43	40	52	45	59	45	58	49	53	66	69	60	60	61	80
PAGE COUNTY	15	21	16	17	18	22	30	24	17	17	11	14	16	19	7
SHENANDOAH COUNTY	18	26	29	17	31	40	22	25	33	30	39	38	40	30	30
WARREN COUNTY	32	31	28	27	37	18	33	28	34	34	43	30	41	23	25
WINCHESTER CITY	28	22	36	27	26	36	31	29	41	29	38	38	25	25	39
PLANNING DISTRICT 8	1,678	1,709	1,730	1,806	2,053	1,983	2,025	2,172	2,249	2,238	2,226	2,446	2,463	2,458	2,437
ARLINGTON COUNTY	169	171	169	159	179	162	175	168	165	186	147	174	205	217	212
FAIRFAX COUNTY	893	816	835	932	987	981	952	991	1,090	985	965	1,144	1,061	1,151	1,075
LOUDOUN COUNTY	118	134	175	160	235	228	272	319	330	354	383	338	403	307	351
PRINCE WILLIAM COUNTY	261	348	322	311	349	362	402	441	425	460	455	485	506	517	508
ALEXANDRIA CITY	163	154	163	164	214	181	134	175	160	155	167	211	205	185	190
FAIRFAX CITY	18	18	10	10	24	15	19	24	17	13	27	36	28	17	28
FALLS CHURCH CITY	4	6	6	9	5	4	6	6	7	14	7	9	5	9	12
MANASSAS CITY	43	50	36	45	50	40	53	41	43	49	48	34	37	43	60
MANASSAS PARK CITY	9	12	14	16	10	10	12	7	12	22	27	15	13	12	1
PLANNING DISTRICT 9	96	115	102	101	110	119	130	140	141	147	152	148	153	137	134
CULPEPER COUNTY	27	31	22	33	36	34	44	55	36	38	65	65	49	50	43
FAUQUIER COUNTY	39	50	32	39	35	46	54	40	63	51	51	42	64	53	49
MADISON COUNTY	13	5	15	5	7	12	5	12	10	16	15	5	8	7	13
ORANGE COUNTY	14	22	26	18	28	20	23	28	29	32	16	31	26	23	26
RAPPAHANNOCK COUNTY	3	7	7	6	4	7	4	5	3	10	5	5	6	4	3
PLANNING DISTRICT 10	150	162	193	160	207	162	151	211	196	198	226	234	216	208	178
ALBEMARLE COUNTY	47	59	69	60	62	67	53	79	62	69	72	79	77	65	65
FLUVANNA COUNTY	11	12	27	13	22	6	17	25	19	25	37	28	24	22	17
GREENE COUNTY	11	18	13	17	19	12	14	17	19	13	33	17	27	22	10
LOUISA COUNTY	22	26	30	26	30	26	23	32	33	35	36	47	31	37	41
NELSON COUNTY	16	7	13	7	22	13	9	12	15	11	8	13	8	13	6
CHARLOTTESVILLE CITY	43	40	41	37	52	38	35	46	48	45	40	50	49	49	39
PLANNING DISTRICT 11	205	190	166	184	205	195	199	227	201	219	256	243	195	223	233
AMHERST COUNTY	34	28	25	16	35	26	28	20	16	30	30	20	26	21	25
APPOMATTOX COUNTY	9	20	16	10	8	9	12	11	7	8	24	21	11	18	17
BEDFORD COUNTY	44	33	37	38	43	47	46	51	43	55	60	51	49	53	49
CAMPBELL COUNTY	41	48	40	57	42	41	38	60	43	39	45	44	43	34	32
BEDFORD CITY	4	8	6	5	9	7		4	4	2	7	4	1	5	10
LYNCHBURG CITY	73	53	42	58	68	65	75	81	88	85	90	103	65	92	100

[continued]

TABLE 16
RESIDENT LOW WEIGHT LIVE BIRTHS UNDER 2,500 GRAMS
BY PLANNING DISTRICT AND CITY OR COUNTY
VIRGINIA, 1996-2010

PLANNING DISTRICT	YEAR														
CITY / COUNTY	1996	1997	1998	1999	2000	2001	2002	2003	2004	2005	2006	2007	2008	2009	2010
COMMONWEALTH OF VIRGINIA	7,058	7,081	7,479	7,416	7,886	7,816	7,904	8,278	8,674	8,594	8,796	9,334	8,880	8,800	8,487
PLANNING DISTRICT 12	240	243	244	243	258	232	249	245	270	267	292	258	269	285	225
FRANKLIN COUNTY	31	43	32	35	45	42	49	45	52	37	46	49	55	43	35
HENRY COUNTY	53	45	51	51	64	48	73	58	55	67	77	60	59	74	42
PATRICK COUNTY	17	12	21	14	8	12	5	6	21	13	13	13	17	11	12
PITTSYLVANIA COUNTY	61	63	53	62	63	52	39	71	69	73	64	52	49	45	39
DANVILLE CITY	64	68	70	60	57	65	66	53	54	58	78	56	77	83	67
MARTINSVILLE CITY	14	12	17	21	21	13	17	12	19	19	14	28	12	29	30
PLANNING DISTRICT 13	95	101	91	94	119	97	96	104	102	106	105	101	92	104	82
BRUNSWICK COUNTY	17	25	14	19	27	24	22	28	17	15	21	17	20	22	15
HALIFAX COUNTY	44	38	43	35	52	30	39	41	58	54	43	48	38	52	35
MECKLENBURG COUNTY	34	38	34	40	40	43	35	35	27	37	41	36	34	30	32
PLANNING DISTRICT 14	82	100	104	119	93	121	108	107	132	110	90	114	137	116	106
AMELIA COUNTY	6	8	11	10	13	16	11	12	11	8	10	8	13	11	11
BUCKINGHAM COUNTY	14	11	17	11	10	14	14	17	18	12	23	16	18	22	11
CHARLOTTE COUNTY	8	11	17	22	10	14	15	10	15	16	10	17	21	16	22
CUMBERLAND COUNTY	7	18	2	13	9	11	10	11	14	17	12	13	14	8	15
LUNENBURG COUNTY	12	13	14	11	8	17	14	10	12	10	9	14	17	13	6
NOTTOWAY COUNTY	16	16	10	28	17	19	22	19	28	22	13	18	24	23	19
PRINCE EDWARD COUNTY	19	23	33	24	26	30	22	28	34	25	13	28	30	23	22
PLANNING DISTRICT 15	1,094	1,012	1,106	1,081	1,082	1,100	1,111	1,159	1,135	1,224	1,144	1,272	1,221	1,166	1,127
CHARLES CITY COUNTY	6	12	5	8	7	9	7	7	9	9	6	3	8	3	8
CHESTERFIELD COUNTY	273	228	286	250	233	260	256	279	280	323	306	310	294	295	307
GOOCHLAND COUNTY	11	9	17	10	22	16	12	15	8	15	17	21	13	19	17
HANOVER COUNTY	81	55	73	92	79	76	84	77	84	81	68	95	95	86	63
HENRICO COUNTY	283	274	310	331	314	328	337	338	360	380	368	396	380	378	358
NEW KENT COUNTY	12	13	8	10	8	13	15	11	10	15	10	8	15	12	17
POWHATAN COUNTY	15	13	16	14	21	14	11	24	17	13	17	25	23	19	19
RICHMOND CITY	413	408	391	366	398	384	389	408	367	388	352	414	393	354	338
PLANNING DISTRICT 16	229	221	245	242	260	249	317	297	361	340	342	377	333	305	310
CAROLINE COUNTY	19	32	30	34	22	21	31	21	38	35	31	35	26	38	27
KING GEORGE COUNTY	18	19	24	21	17	19	20	21	24	30	22	24	31	19	22
SPOTSYLVANIA COUNTY	70	80	63	72	105	82	117	106	132	134	132	138	123	109	111
STAFFORD COUNTY	78	68	99	77	83	102	120	113	119	114	117	135	119	117	114
FREDERICKSBURG CITY	44	22	29	38	33	25	29	36	48	27	40	45	34	22	36
PLANNING DISTRICT 17	49	40	38	44	46	55	36	42	48	57	53	63	45	54	46
LANCASTER COUNTY	11	12	7	5	10	4	8	17	10	12	7	19	14	12	11
NORTHUMBERLAND COUNTY	6	6	8	15	9	20	7	6	8	18	13	13	4	16	14
RICHMOND COUNTY	8	6	8	7	8	12	5	7	16	11	13	11	5	7	6
WESTMORELAND COUNTY	24	16	15	17	19	19	16	12	14	16	20	20	22	19	15
PLANNING DISTRICT 18	66	71	74	73	82	72	84	76	86	85	63	90	72	96	77
ESSEX COUNTY	9	18	14	10	18	12	15	10	10	15	12	14	17	27	9
GLOUCESTER COUNTY	22	14	24	24	35	23	26	29	39	38	18	34	17	34	27
KING AND QUEEN COUNTY	3	6	5	10	5	7	8	7	15	9	8	11	6	6	7
KING WILLIAM COUNTY	23	18	19	17	11	19	17	23	11	12	12	18	22	14	18
MATHEWS COUNTY	5	10	6	4	5	5	5	3	7	3	7	2	4	8	3
MIDDLESEX COUNTY	4	5	6	8	8	6	13	4	4	8	6	11	6	7	13
PLANNING DISTRICT 19	183	174	205	218	238	239	175	227	227	228	261	254	244	242	278
DINWIDDIE COUNTY	16	16	11	14	25	22	17	14	35	33	28	17	20	28	27
GREENSVILLE COUNTY	14	4	5	11	15	22	19	20	11	22	16	16	27	11	17
PRINCE GEORGE COUNTY	22	24	24	32	31	36	16	32	39	24	33	19	35	27	35
SURRY COUNTY	8	7	7	8	7	8	9	10	4	4	10	7	7	7	8
SUSSEX COUNTY	8	11	12	12	17	13	11	12	10	15	15	14	11	14	10
COLONIAL HEIGHTS CITY	17	12	15	14	22	19	11	18	18	22	19	29	31	21	24
EMPORIA CITY	5	7	12	14	18	11	10	15	7	4	6	11	5	4	3
HOPEWELL CITY	31	37	30	46	39	39	24	39	29	27	55	45	28	45	49
PETERSBURG CITY	62	56	89	67	64	69	58	67	74	77	79	96	80	85	105
PLANNING DISTRICT 20	1,338	1,400	1,504	1,381	1,444	1,439	1,424	1,512	1,645	1,538	1,645	1,748	1,578	1,510	1,459
ISLE OF WIGHT COUNTY	33	27	24	22	33	39	29	18	26	34	27	35	32	29	34
SOUTHAMPTON COUNTY	11	13	16	18	23	25	10	21	17	15	16	18	26	18	15
CHESAPEAKE CITY	183	219	251	235	259	230	224	241	260	210	255	317	288	258	230
FRANKLIN CITY	13	8	10	8	9	13	18	14	17	20	29	28	10	11	20
NORFOLK CITY	379	421	453	388	387	410	442	428	423	420	428	482	464	430	379
PORTSMOUTH CITY	177	173	181	157	175	169	155	187	199	182	211	184	161	193	164
SUFFOLK CITY	65	85	68	93	97	106	96	114	121	118	125	130	89	136	131
VIRGINIA BEACH CITY	477	454	501	460	461	447	450	489	582	539	554	554	508	435	486
PLANNING DISTRICT 21	541	513	554	564	566	580	628	628	601	616	645	643	599	641	556
JAMES CITY COUNTY	31	25	24	32	29	31	27	45	39	32	36	44	33	44	46
YORK COUNTY	35	37	34	48	43	37	46	38	41	41	42	50	40	37	38
HAMPTON CITY	174	153	174	185	194	192	179	183	196	202	202	211	198	204	181
NEWPORT NEWS CITY	279	273	292	281	292	306	359	337	307	318	329	321	289	320	278
POQUOSON CITY	9	6	6	9	3	3	2	2	9	1	11	1	7	7	8
WILLIAMSBURG CITY	13	19	24	9	5	11	15	23	9	22	25	16	32	29	5
PLANNING DISTRICT 22	62	39	57	61	56	74	66	52	58	62	53	56	70	62	66
ACCOMACK COUNTY	45	34	42	43	39	54	51	42	47	43	40	38	54	41	48
NORTHAMPTON COUNTY	17	5	15	18	17	20	15	10	11	19	13	18	16	21	18
PLANNING DISTRICT 23	1,879	1,913	2,058	1,945	2,010	2,019	2,052	2,140	2,246	2,154	2,290	2,391	2,177	2,151	2,015
UNKNOWN VIRGINIA															

NOTE: PLANNING DISTRICT 23, THE HAMPTON ROADS PLANNING DISTRICT, IS THE AGGREGATE OF PLANNING DISTRICTS 20 AND 21.

CHAPTER IV

INDUCED TERMINATIONS OF PREGNANCY

Highlights

- In 2010, there were a total of 24,892 induced terminations of pregnancy with a rate of 15.1 per 1,000 females ages 15-44, a decrease in rate of 6.7 percent from the previous year.
- 78.9 percent of induced terminations were non-marital.
- Most induced terminations occur in the 20-34 year old age group.
- The rate of induced terminations of pregnancy in 2010 for Whites was 10.6 per 1,000 females ages 15-44, while the rate for Black was 28.8, all other races was 15.8.

NOTES:

- **Fetal Death** - means death prior to the complete expulsion or extraction from its mother of a product of human conception, regardless of the duration of the pregnancy; death is indicated by the fact that after such expulsion or extraction, the fetus does not breathe or show any other evidence of life, such as beating of the heart, pulsation of the umbilical cord, or definite movement of voluntary muscles. (Vital Statistics Laws of Virginia, Chapter 7, Section 32.1-249.2).
- **Induced Termination of Pregnancy** - means the intentional interruption of pregnancy with the intention to produce other than a live born infant or to remove a dead fetus and which does not result in a live birth. (Vital Statistics Laws of Virginia, Section 32.1-249. Definitions).

INDUCED TERMINATION OF PREGNANCY RATES PER 1,000 FEMALES AGES 15-44 BY EQUAL COUNT HEALTH DISTRICT GROUPS VIRGINIA, 2010

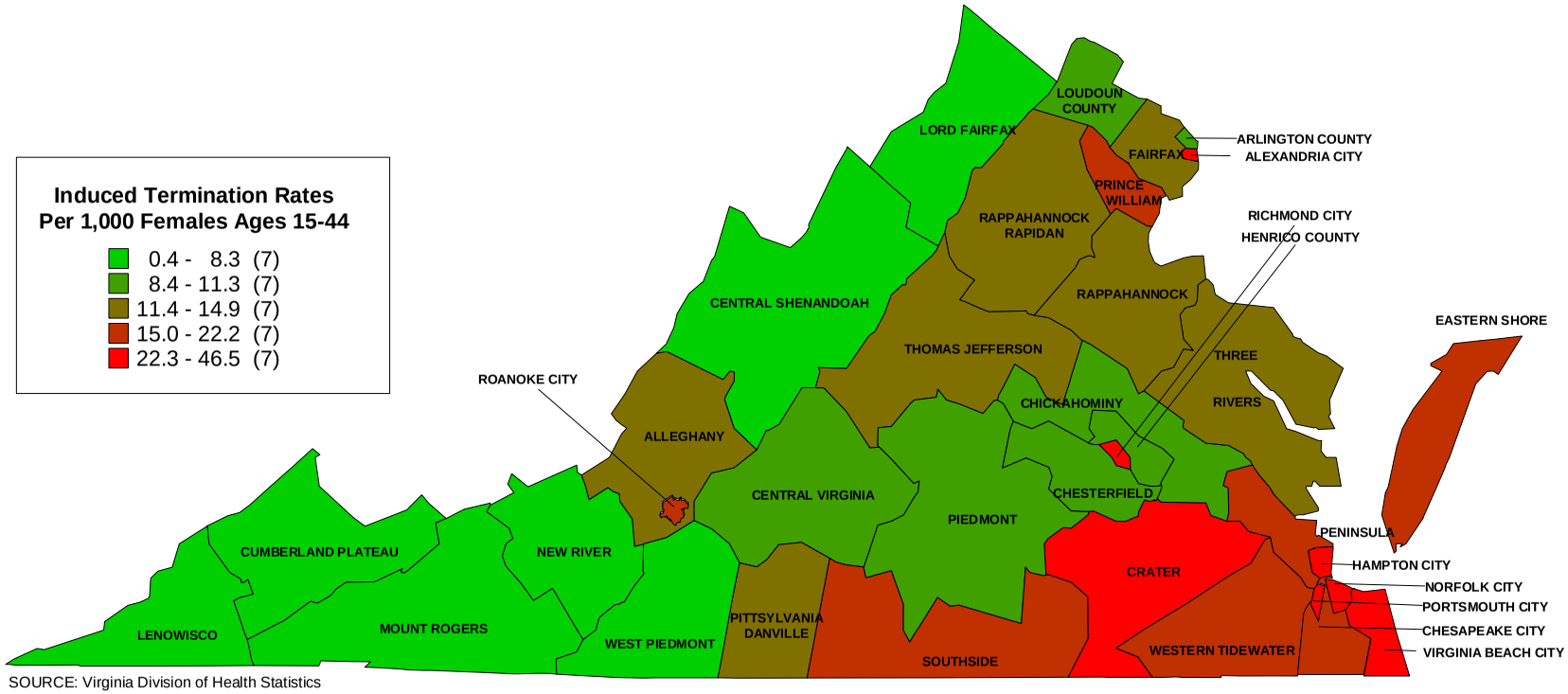

SOURCE: Virginia Division of Health Statistics

PERCENTS NON-MARITAL INDUCED TERMINATIONS OF PREGNANCY BY EQUAL COUNT HEALTH DISTRICT GROUPS VIRGINIA, 2010

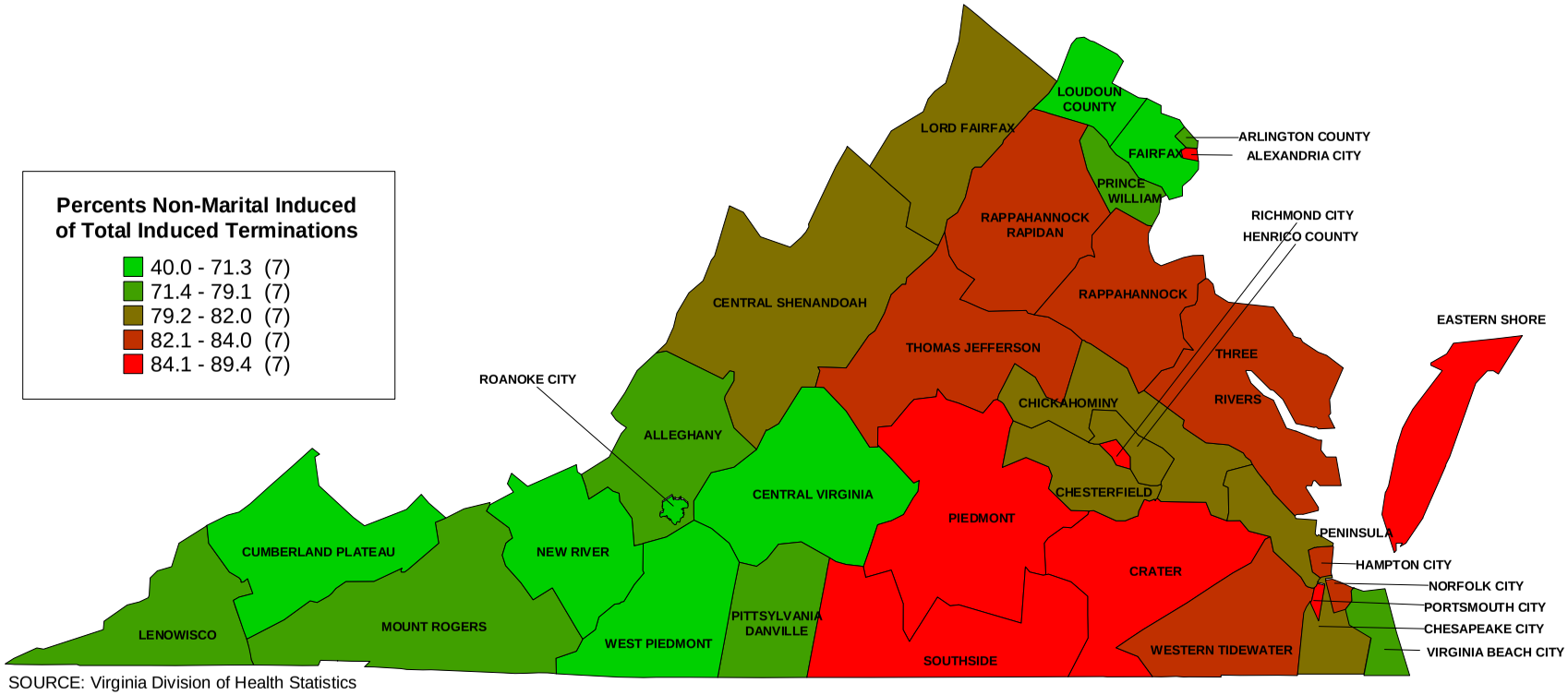

SOURCE: Virginia Division of Health Statistics

TABLE 1
RESIDENT INDUCED TERMINATIONS OF PREGNANCY WITH RATES PER 1,000 FEMALES AGES 15-44 BY RACE AND TOTAL NON-MARITAL INDUCED TERMINATIONS WITH PERCENTS NON-MARITAL OF TOTAL INDUCED BY PLANNING DISTRICT AND CITY OR COUNTY
VIRGINIA, 2010

PLANNING DISTRICT AND CITY / COUNTY	RESIDENT TOTAL INDUCED TERMINATIONS OF PREGNANCY								RESIDENT NON-MARITAL INDUCED TERMINATIONS							
	NUMBER OF INDUCED TERMINATIONS				RATES PER 1,000 AGES 15-44				NUMBER OF NON-MARITAL INDUCED				PERCENTS NON-MARITAL			
	TOTAL	WHITE	BLACK	OTHER	TOTAL	WHITE	BLACK	OTHER	TOTAL	WHITE	BLACK	OTHER	TOTAL	WHITE	BLACK	OTHER
COMMONWEALTH OF VIRGINIA	24,892	12,144	10,603	2,145	15.1	10.6	28.8	15.8	19,649	9,268	9,121	1,260	78.9	76.3	86.0	58.7
PLANNING DISTRICT 1	7	2	4	1	0.4	0.1	14.5	10.2	5	1	3	1	71.4	50.0	75.0	100.0
LEE COUNTY																
SCOTT COUNTY	1			1	0.3			55.6	1			1	100.0			100.0
WISE COUNTY	6	2	4		0.8	0.3	22.5		4	1	3		66.7	50.0	75.0	
NORTON CITY																
PLANNING DISTRICT 2	35	31	3	1	1.8	1.6	11.7	8.0	23	19	3	1	65.7	61.3	100.0	100.0
BUCHANAN COUNTY	4	4			1.0	1.0			2	2			50.0	50.0		
DICKENSON COUNTY	6	5	1		2.2	1.9	76.9		5	4	1		83.3	80.0	100.0	
RUSSELL COUNTY	2	2			0.4	0.4			2	2			100.0	100.0		
TAZEWELL COUNTY	23	20	2	1	3.0	2.7	11.6	14.7	14	11	2	1	60.9	55.0	100.0	100.0
PLANNING DISTRICT 3	98	78	18	2	2.9	2.4	20.9	7.6	73	58	15		74.5	74.4	83.3	
BLAND COUNTY	1	1			1.0	1.0			1	1			100.0	100.0		
CARROLL COUNTY	18	15	3		3.6	3.1	85.7		10	8	2		55.6	53.3	66.7	
GRAYSON COUNTY	6	5		1	2.4	2.1		83.3	3	3			50.0	60.0		
SMYTH COUNTY	11	7	4		1.9	1.3	20.3		10	7	3		90.9	100.0	75.0	
WASHINGTON COUNTY	31	22	8	1	3.3	2.4	60.2	12.8	25	17	8		80.6	77.3	100.0	
WYTHE COUNTY	19	16	3		3.7	3.2	20.4		13	11	2		68.4	68.8	66.7	
BRISTOL CITY	1	1			0.3	0.3			1	1			100.0	100.0		
GALAX CITY	11	11			8.9	9.7			10	10			90.9	90.9		
PLANNING DISTRICT 4	291	219	42	30	6.9	5.8	22.0	14.0	166	119	33	14	57.0	54.3	78.6	46.7
FLOYD COUNTY	13	9	2	2	5.2	3.7	40.0	181.8	6	4	2		46.2	44.4	100.0	
GILES COUNTY	40	21	15	4	13.2	7.1	375.0	173.9	27	11	13	3	67.5	52.4	86.7	75.0
MONTGOMERY COUNTY	155	121	12	22	6.3	5.6	11.5	11.3	91	69	11	11	58.7	57.0	91.7	50.0
PULASKI COUNTY	28	24	3	1	4.7	4.3	9.0	20.0	17	14	3		60.7	58.3	100.0	
RADFORD CITY	55	44	10	1	9.6	8.6	22.5	8.0	25	21	4		45.5	47.7	40.0	
PLANNING DISTRICT 5	692	471	197	24	13.6	11.4	23.9	15.3	402	272	120	10	58.1	57.7	60.9	41.7
ALLEGHANY COUNTY	7	7			2.7	2.9			5	5			71.4	71.4		
BOTETOURT COUNTY	51	41	7	3	9.7	8.1	45.8	48.4	34	27	5	2	66.7	65.9	71.4	66.7
CRAIG COUNTY	3	3			3.6	3.6			2	2			66.7	66.7		
ROANOKE COUNTY	242	184	51	7	14.7	12.5	48.3	9.7	197	149	42	6	81.4	81.0	82.4	85.7
COVINGTON CITY	12	10	2		11.4	10.9	15.7		7	6	1		58.3	60.0	50.0	
ROANOKE CITY	310	168	129	13	15.6	13.1	20.3	20.9	124	55	68	1	40.0	32.7	52.7	7.7
SALEM CITY	67	58	8	1	13.4	13.0	19.3	7.1	33	28	4	1	49.3	48.3	50.0	100.0
PLANNING DISTRICT 6	332	275	42	15	5.5	5.0	12.2	9.4	270	222	38	10	81.3	80.7	90.5	66.7
AUGUSTA COUNTY	61	51	9	1	4.9	4.3	22.0	6.9	50	42	7	1	82.0	82.4	77.8	100.0
BATH COUNTY	4	4			5.4	5.7			2	2			50.0	50.0		
HIGHLAND COUNTY	1	1			3.6	3.7			1	1			100.0	100.0		
ROCKBRIDGE COUNTY	11	9	2		3.1	2.6	19.2		8	7	1		72.7	77.8	50.0	
ROCKINGHAM COUNTY	60	56	1	3	4.3	4.2	3.4	13.3	54	50	1	3	90.0	89.3	100.0	100.0
BUENA VISTA CITY	7	7			5.0	5.3			2	2			28.6	28.6		
HARRISONBURG CITY	103	83	11	9	6.0	5.5	10.1	9.9	84	69	10	5	81.6	83.1	90.9	55.6
LEXINGTON CITY	11	10		1	7.1	7.5		17.9	6	6			54.5	60.0		
STAUNTON CITY	39	28	10	1	8.0	7.0	12.9	10.1	34	23	10	1	87.2	82.1	100.0	100.0
WAYNESBORO CITY	35	26	9		8.7	7.6	16.5		29	20	9		82.9	76.9	100.0	
PLANNING DISTRICT 7	279	235	33	11	6.7	6.1	15.6	11.4	221	187	27	7	79.2	79.6	81.8	63.6
CLARKE COUNTY	16	15	1		7.2	7.3	9.1		12	11	1		75.0	73.3	100.0	
FREDERICK COUNTY	73	61	9	3	4.8	4.3	11.7	8.3	59	49	8	2	80.8	80.3	88.9	66.7
PAGE COUNTY	22	21		1	5.2	5.1		29.4	18	18			81.8	85.7		
SHENANDOAH COUNTY	37	34	1	2	5.1	4.9	6.4	20.6	30	27	1	2	81.1	79.4	100.0	100.0
WARREN COUNTY	84	68	13	3	11.9	10.4	37.7	18.5	66	53	10	3	78.6	77.9	76.9	100.0
WINCHESTER CITY	47	36	9	2	8.5	7.8	13.5	7.8	36	29	7		76.6	80.6	77.8	
PLANNING DISTRICT 8	7,207	4,168	1,880	1,159	14.5	12.3	26.9	13.2	5,369	3,213	1,545	611	74.5	77.1	82.2	52.7
ARLINGTON COUNTY	548	340	111	97	9.6	7.7	22.5	12.2	424	279	89	56	77.4	82.1	80.2	57.7
FAIRFAX COUNTY	2,407	1,423	433	551	10.7	9.6	16.6	10.8	1,675	1,066	336	273	69.6	74.9	77.6	49.5
LOUDOUN COUNTY	682	468	96	118	10.0	9.5	16.3	8.9	463	337	76	50	67.9	72.0	79.2	42.4
PRINCE WILLIAM COUNTY	1,275	637	529	109	14.3	11.1	24.6	11.2	965	484	424	57	75.7	76.0	80.2	52.3
ALEXANDRIA CITY	1,176	551	503	122	31.7	22.3	55.8	35.4	997	459	453	85	84.8	83.3	90.1	69.7
FAIRFAX CITY	208	135	21	52	45.9	41.0	76.9	53.8	163	109	20	34	78.4	80.7	95.2	65.4
FALLS CHURCH CITY	289	187	40	62	119.5	96.9	270.3	181.8	212	149	30	33	73.4	79.7	75.0	53.2
MANASSAS CITY	609	420	143	46	73.0	66.2	103.8	73.8	459	323	113	23	75.4	76.9	79.0	50.0
MANASSAS PARK CITY	13	7	4	2	3.8	2.8	7.6	4.7	11	7	4		84.6	100.0	100.0	
PLANNING DISTRICT 9	388	281	98	9	13.2	11.2	28.0	12.4	321	227	85	9	82.7	80.8	86.7	100.0
CULPEPER COUNTY	125	83	41	1	14.5	12.0	28.9	3.6	107	68	38	1	85.6	81.9	92.7	100.0
FAUQUIER COUNTY	139	112	22	5	11.9	10.8	21.9	15.8	114	91	18	5	82.0	81.3	81.8	100.0
MADISON COUNTY	29	22	7		13.5	11.5	33.2		22	17	5		75.9	77.3	71.4	
ORANGE COUNTY	80	53	25	2	13.9	11.0	30.6	21.3	67	43	22	2	83.8	81.1	88.0	100.0
RAPPAHANNOCK COUNTY	15	11	3	1	13.5	10.5	58.8	76.9	11	8	2	1	73.3	72.7	66.7	100.0
PLANNING DISTRICT 10	586	397	166	23	11.5	9.9	22.3	6.9	481	319	148	14	82.1	80.4	89.2	60.9
ALBEMARLE COUNTY	111	85	21	5	5.4	5.2	8.5	2.9	93	72	19	2	83.8	84.7	90.5	40.0
FLUVANNA COUNTY	23	16	6	1	4.3	3.8	5.2	17.9	16	12	4		69.6	75.0	66.7	
GREENE COUNTY	10	7	3		2.9	2.3	12.0		7	4	3		70.0	57.1	100.0	
LOUISA COUNTY	76	54	20	2	12.8	11.4	17.9	27.4	62	43	18	1	81.6	79.6	90.0	50.0
NELSON COUNTY	19	15	4		8.5	8.0	12.4		14	11	3		73.7	73.3	75.0	
CHARLOTTESVILLE CITY	347	220	112	15	26.1	22.5	52.4	10.9	289	177	101	11	83.3	80.5	90.2	73.3
PLANNING DISTRICT 11	466	277	182	7	9.2	7.0	18.4	5.5	324	184	135	5	69.5	66.4	74.2	71.4
AMHERST COUNTY	56	34	22		8.9	6.9	18.2		42	25	17		75.0	73.5	77.3	
APPOMATTOX COUNTY	20	9	11		7.7	4.6	18.6		15	6	9		75.0	66.7	81.8	
BEDFORD COUNTY	54	44	10		4.8	4.2	14.6		25	22	3		46.3	50.0	30.0	
CAMPBELL COUNTY	66	46	20		6.5	5.4	12.7		48	32	16		72.7	69.6	80.0	
BEDFORD CITY	27	17	8	2	23.9	20.7	27.2	142.9	13	10	2	1	48.1	58.8	25.0	50.0
LYNCHBURG CITY	243	127	111	5	12.7	9.9	20.0	6.9	181	89	88	4	74.5	70.1	79.3	80.0

[continued]

TABLE 1
RESIDENT INDUCED TERMINATIONS OF PREGNANCY WITH RATES PER 1,000 FEMALES AGES 15-44 BY RACE AND TOTAL NON-MARITAL INDUCED TERMINATIONS WITH PERCENTS NON-MARITAL OF TOTAL INDUCED BY PLANNING DISTRICT AND CITY OR COUNTY
VIRGINIA, 2010

PLANNING DISTRICT AND CITY / COUNTY	RESIDENT TOTAL INDUCED TERMINATIONS OF PREGNANCY								RESIDENT NON-MARITAL INDUCED TERMINATIONS							
	NUMBER OF INDUCED TERMINATIONS				RATES PER 1,000 AGES 15-44				NUMBER OF NON-MARITAL INDUCED				PERCENTS NON-MARITAL			
	TOTAL	WHITE	BLACK	OTHER	TOTAL	WHITE	BLACK	OTHER	TOTAL	WHITE	BLACK	OTHER	TOTAL	WHITE	BLACK	OTHER
COMMONWEALTH OF VIRGINIA	24,892	12,144	10,603	2,145	15.1	10.6	28.8	15.8	19,649	9,268	9,121	1,260	78.9	76.3	86.0	58.7
PLANNING DISTRICT 12	390	181	201	8	9.1	6.0	16.9	16.8	284	110	172	2	72.8	60.8	85.6	25.0
FRANKLIN COUNTY	69	49	17	3	7.2	5.7	17.9	25.2	35	19	16		50.7	38.8	94.1	
HENRY COUNTY	89	47	40	2	9.7	6.9	17.9	21.5	69	31	37	1	77.5	66.0	92.5	50.0
PATRICK COUNTY	10	9	1		3.5	3.4	5.1		7	7			70.0	77.8		
PITTSYLVANIA COUNTY	158	56	100	2	15.0	7.0	40.7	26.0	128	39	88	1	81.0	69.6	88.0	50.0
DANVILLE CITY	52	14	37	1	6.6	4.5	7.9	8.3	36	9	27		69.2	64.3	73.0	
MARTINSVILLE CITY	12	6	6		4.7	5.3	4.3		9	5	4		75.0	83.3	66.7	
PLANNING DISTRICT 13	239	96	140	3	17.3	13.0	22.4	20.5	201	76	122	3	84.1	79.2	87.1	100.0
BRUNSWICK COUNTY	75	29	44	2	26.2	27.2	24.8	74.1	68	25	41	2	90.7	86.2	93.2	100.0
HALIFAX COUNTY	80	33	46	1	13.5	9.5	19.2	18.5	66	24	41	1	82.5	72.7	89.1	100.0
MECKLENBURG COUNTY	84	34	50		16.9	12.0	24.1		67	27	40		79.8	79.4	80.0	
PLANNING DISTRICT 14	203	105	95	3	10.9	8.4	15.9	14.4	174	83	89	2	85.7	79.0	93.7	66.7
AMELIA COUNTY	29	20	9		13.3	12.3	17.3		25	16	9		86.2	80.0	100.0	
BUCKINGHAM COUNTY	42	25	16	1	15.6	14.5	17.0	50.0	35	18	16	1	83.3	72.0	100.0	100.0
CHARLOTTE COUNTY	22	11	11		10.6	7.8	16.7		18	7	11		81.8	63.6	100.0	
CUMBERLAND COUNTY	16	6	10		8.7	5.1	15.8		13	4	9		81.3	66.7	90.0	
LUNENBURG COUNTY	19	8	11		9.9	6.3	17.4		16	7	9		84.2	87.5	81.8	
NOTTOWAY COUNTY	37	14	21	2	15.1	9.6	21.9	62.5	33	13	19	1	89.2	92.9	90.5	50.0
PRINCE EDWARD COUNTY	38	21	17		6.8	5.5	10.5		34	18	16		89.5	85.7	94.1	
PLANNING DISTRICT 15	3,794	1,433	2,108	253	17.9	11.1	29.9	20.2	3,266	1,190	1,911	165	86.1	83.0	90.7	65.2
CHARLES CITY COUNTY	18	2	15	1	15.2	4.1	25.6	8.8	16	1	14	1	88.9	50.0	93.3	100.0
CHESTERFIELD COUNTY	514	279	196	39	7.9	6.5	10.5	12.7	413	226	166	21	80.4	81.0	84.7	53.8
GOOCHLAND COUNTY	33	21	10	2	9.3	7.6	13.7	29.4	28	17	10	1	84.8	81.0	100.0	50.0
HANOVER COUNTY	187	130	46	11	10.4	8.3	25.9	23.5	148	103	41	4	79.1	79.2	89.1	36.4
HENRICO COUNTY	548	196	301	51	8.4	5.4	13.0	8.6	439	151	266	22	80.1	77.0	88.4	43.1
NEW KENT COUNTY	44	31	12	1	13.8	11.4	29.0	13.2	38	28	9	1	86.4	90.3	75.0	100.0
POWHATAN COUNTY	29	26	3		6.4	6.3	7.9		21	19	2		72.4	73.1	66.7	
RICHMOND CITY	2,421	748	1,525	148	46.5	30.6	61.3	54.5	2,163	645	1,403	115	89.3	86.2	92.0	77.7
PLANNING DISTRICT 16	904	580	282	42	13.0	11.0	20.3	14.3	749	483	238	28	82.9	83.3	84.4	66.7
CAROLINE COUNTY	73	39	31	3	13.4	10.4	19.3	28.6	61	32	26	3	83.6	82.1	83.9	100.0
KING GEORGE COUNTY	42	26	14	2	9.1	7.1	15.8	17.4	33	23	9	1	78.6	88.5	64.3	50.0
SPOTSYLVANIA COUNTY	189	130	52	7	7.5	6.5	12.0	7.1	157	106	45	6	83.1	81.5	86.5	85.7
STAFFORD COUNTY	239	150	78	11	8.9	7.5	14.4	8.1	197	126	67	4	82.4	84.0	85.9	36.4
FREDERICKSBURG CITY	361	235	107	19	50.9	45.9	66.2	52.3	301	196	91	14	83.4	83.4	85.0	73.7
PLANNING DISTRICT 17	109	51	56	2	15.9	11.5	24.0	21.3	93	41	52		85.3	80.4	92.9	
LANCASTER COUNTY	19	6	13		13.6	7.6	22.1		14	4	10		73.7	66.7	76.9	
NORTHUMBERLAND COUNTY	25	16	9		16.5	16.6	16.6		22	14	8		88.0	87.5	88.9	
RICHMOND COUNTY	21	10	10	1	17.5	11.2	34.1	71.4	18	8	10		85.7	80.0	100.0	
WESTMORELAND COUNTY	44	19	24	1	16.0	10.7	26.3	19.2	39	15	24		88.6	78.9	100.0	
PLANNING DISTRICT 18	188	126	56	6	12.1	10.1	21.1	19.4	155	98	51	6	82.4	77.8	91.1	100.0
ESSEX COUNTY	38	10	27	1	18.4	9.1	29.9	16.1	37	9	27	1	97.4	90.0	100.0	100.0
GLOUCESTER COUNTY	68	59	7	2	10.3	9.9	14.0	16.3	50	44	4	2	73.5	74.6	57.1	100.0
KING AND QUEEN COUNTY	17	11	6		15.4	14.5	18.5		16	10	6		94.1	90.9	100.0	
KING WILLIAM COUNTY	29	19	7	3	9.4	7.7	13.1	38.5	25	15	7	3	86.2	78.9	100.0	100.0
MATHEWS COUNTY	19	17	2		15.3	15.2	17.5		13	13			68.4	76.5		
MIDDLESEX COUNTY	17	10	7		11.9	8.8	25.3		14	7	7		82.4	70.0	100.0	
PLANNING DISTRICT 19	713	199	493	21	22.5	12.9	31.7	31.6	617	155	448	14	86.5	77.9	90.9	66.7
DINWIDDIE COUNTY	35	24	11		6.5	7.1	5.7		29	18	11		82.9	75.0	100.0	
GREENSVILLE COUNTY	16	2	14		10.5	3.4	15.0		14	1	13		87.5	50.0	92.9	
PRINCE GEORGE COUNTY	75	28	40	7	12.0	7.1	19.2	35.9	53	21	28	4	70.7	75.0	70.0	57.1
SURRY COUNTY	20	7	13		17.1	12.5	21.8		15	5	10		75.0	71.4	76.9	
SUSSEX COUNTY	39	9	30		23.7	12.8	32.3		30	6	24		76.9	66.7	80.0	
COLONIAL HEIGHTS CITY	79	34	43	2	24.9	13.6	83.8	12.7	69	28	39	2	87.3	82.4	90.7	100.0
EMPORIA CITY	33	4	29		29.1	12.5	36.5		31	3	28		93.9	75.0	96.6	
HOPEWELL CITY	104	43	60	1	22.1	17.4	28.0	11.0	97	37	59	1	93.3	86.0	98.3	100.0
PETERSBURG CITY	312	48	253	11	46.9	50.2	45.2	113.4	279	36	236	7	89.4	75.0	93.3	63.6
PLANNING DISTRICT 20	5,657	2,101	3,160	396	23.3	15.0	35.6	28.3	4,545	1,562	2,715	268	80.3	74.3	85.9	67.7
ISLE OF WIGHT COUNTY	81	46	35		13.4	10.7	21.4		65	35	30		80.2	76.1	85.7	
SOUTHAMPTON COUNTY	24	14	10		7.7	7.3	8.7		20	10	10		83.3	71.4	100.0	
CHESAPEAKE CITY	903	325	530	48	20.0	11.6	34.8	22.6	734	238	468	28	81.3	73.2	88.3	58.3
FRANKLIN CITY	40	13	25	2	24.2	24.8	22.8	60.6	37	11	25	1	92.5	84.6	100.0	50.0
NORFOLK CITY	1,604	435	1,059	110	29.1	17.3	39.0	38.0	1,324	317	928	79	82.5	72.9	87.6	71.8
PORTSMOUTH CITY	569	121	438	10	28.9	15.7	38.0	21.6	479	93	378	8	84.2	76.9	86.3	80.0
SUFFOLK CITY	275	78	187	10	15.9	9.1	22.9	19.6	230	63	162	5	83.6	80.8	86.6	50.0
VIRGINIA BEACH CITY	2,161	1,069	876	216	22.8	16.6	38.6	27.6	1,656	795	714	147	76.6	74.4	81.5	68.1
PLANNING DISTRICT 21	2,196	792	1,289	115	21.7	14.2	31.7	23.4	1,808	614	1,118	76	82.3	77.5	86.7	66.1
JAMES CITY COUNTY	43	26	17		3.9	3.0	8.9		40	23	17		93.0	88.5	100.0	
YORK COUNTY	130	91	25	14	10.7	9.7	13.3	15.4	97	70	19	8	74.6	76.9	76.0	57.1
HAMPTON CITY	738	204	498	36	24.6	17.4	29.1	31.4	615	158	431	26	83.3	77.5	86.5	72.2
NEWPORT NEWS CITY	1,102	344	707	51	26.7	16.9	37.0	26.9	907	260	615	32	82.3	75.6	87.0	62.7
POQUOSON CITY	28	27	1		13.8	13.9	66.7		27	26	1		96.4	96.3	100.0	
WILLIAMSBURG CITY	155	100	41	14	33.6	27.8	67.7	33.9	122	77	35	10	78.7	77.0	85.4	71.4
PLANNING DISTRICT 22	117	46	57	14	16.0	10.0	21.9	105.3	101	35	52	14	86.3	76.1	91.2	100.0
ACCOMACK COUNTY	91	39	39	13	16.6	11.0	21.1	122.6	77	30	34	13	84.6	76.9	87.2	100.0
NORTHAMPTON COUNTY	26	7	18	1	14.2	6.7	23.8	37.0	24	5	18	1	92.3	71.4	100.0	100.0
PLANNING DISTRICT 23	7,853	2,893	4,449	511	22.8	14.7	34.4	27.0	6,353	2,176	3,833	344	80.9	75.2	86.2	67.3
UNKNOWN VA CITY OR COUNTY	1		1						1		1					

NOTE: PLANNING DISTRICT 23, THE HAMPTON ROADS PLANNING DISTRICT, IS THE AGGREGATE OF PLANNING DISTRICTS 20 AND 21.

TABLE 2
RESIDENT TOTAL INDUCED TERMINATIONS OF PREGNANCY BY AGE AND RACE OF PATIENT BY PLANNING DISTRICT AND CITY OR COUNTY
VIRGINIA, 2010

PLANNING DISTRICT AND CITY/COUNTY	RACE	RESIDENT INDUCED TERMINATIONS	AGE OF PATIENT									
			AGE 10-14	AGE 15-17	AGE 18-19	AGE 20-24	AGE 25-29	AGE 30-34	AGE 35-39	AGE 40-44	AGE 45 UP	AGE UNKNOWN
COMMONWEALTH OF VIRGINIA	TOTAL	24,892	71	886	2,190	8,056	6,287	3,944	2,277	848	80	253
	WHITE	12,144	26	401	1,067	3,802	3,036	1,919	1,171	499	43	180
	BLACK	10,603	44	449	990	3,631	2,739	1,646	788	237	22	57
	OTHER	2,145	1	36	133	623	512	379	318	112	15	16
PLANNING DISTRICT 1	TOTAL	7			2	2	3					
	WHITE	2					2					
	BLACK	4			2	2						
	OTHER	1					1					
LEE COUNTY	TOTAL											
	WHITE											
	BLACK											
	OTHER											
SCOTT COUNTY	TOTAL	1					1					
	WHITE											
	BLACK											
	OTHER	1					1					
WISE COUNTY	TOTAL	6			2	2	2					
	WHITE	2					2					
	BLACK	4			2	2						
	OTHER											
NORTON CITY	TOTAL											
	WHITE											
	BLACK											
	OTHER											
PLANNING DISTRICT 2	TOTAL	35	1	2	1	9	15	2	5			
	WHITE	31	1	2	1	7	13	2	5			
	BLACK	3				1	2					
	OTHER	1				1						
BUCHANAN COUNTY	TOTAL	4				1	2		1			
	WHITE	4				1	2		1			
	BLACK											
	OTHER											
DICKENSON COUNTY	TOTAL	6				1	4		1			
	WHITE	5				1	3		1			
	BLACK	1					1					
	OTHER											
RUSSELL COUNTY	TOTAL	2		1					1			
	WHITE	2		1					1			
	BLACK											
	OTHER											
TAZEWELL COUNTY	TOTAL	23	1	1	1	7	9	2	2			
	WHITE	20	1	1	1	5	8	2	2			
	BLACK	2				1	1					
	OTHER	1				1						
PLANNING DISTRICT 3	TOTAL	98		8	12	32	23	10	8	3		2
	WHITE	78		7	8	23	17	10	8	3		2
	BLACK	18		1	4	8	5					
	OTHER	2				1	1					
BLAND COUNTY	TOTAL	1							1			
	WHITE	1							1			
	BLACK											
	OTHER											
CARROLL COUNTY	TOTAL	18		1	3	2	6	2	1	2		1
	WHITE	15		1	3	2	3	2	1	2		1
	BLACK	3					3					
	OTHER											
GRAYSON COUNTY	TOTAL	6			3	3						
	WHITE	5			3	2						
	BLACK											
	OTHER	1				1						
SMYTH COUNTY	TOTAL	11		2	1	5	2		1			
	WHITE	7		1		3	2		1			
	BLACK	4		1	1	2						
	OTHER											
WASHINGTON COUNTY	TOTAL	31		1	2	14	9	3	2			
	WHITE	22		1		9	7	3	2			
	BLACK	8			2	5	1					
	OTHER	1					1					
WYTHE COUNTY	TOTAL	19		3	3	5	5	2		1		
	WHITE	16		3	2	4	4	2		1		
	BLACK	3			1	1	1					
	OTHER											
BRISTOL CITY	TOTAL	1		1								
	WHITE	1		1								
	BLACK											
	OTHER											
GALAX CITY	TOTAL	11				3	1	3	3			1
	WHITE	11				3	1	3	3			1
	BLACK											
	OTHER											
PLANNING DISTRICT 4	TOTAL	291	2	7	38	127	45	33	24	9		6
	WHITE	219		4	27	98	34	27	16	8		5
	BLACK	42	2	2	6	16	8	3	4			1
	OTHER	30		1	5	13	3	3	4	1		

TABLE 2
RESIDENT TOTAL INDUCED TERMINATIONS OF PREGNANCY BY AGE AND RACE OF PATIENT BY PLANNING DISTRICT AND CITY OR COUNTY
VIRGINIA, 2010

PLANNING DISTRICT AND CITY/COUNTY	RACE	RESIDENT INDUCED TERMINATIONS	AGE OF PATIENT									
			AGE 10-14	AGE 15-17	AGE 18-19	AGE 20-24	AGE 25-29	AGE 30-34	AGE 35-39	AGE 40-44	AGE 45 UP	AGE UNKNOWN
COMMONWEALTH OF VIRGINIA	TOTAL	24,892	71	886	2,190	8,056	6,287	3,944	2,277	848	80	253
	WHITE	12,144	26	401	1,067	3,802	3,036	1,919	1,171	499	43	180
	BLACK	10,603	44	449	990	3,631	2,739	1,646	788	237	22	57
	OTHER	2,145	1	36	133	623	512	379	318	112	15	16
FLOYD COUNTY	TOTAL	13		1	1	4	1	3	1	1		1
	WHITE	9		1		2		3	1	1		1
	BLACK	2				1	1					
	OTHER	2			1	1						
GILES COUNTY	TOTAL	40		2	3	12	8	8	5	2		
	WHITE	21		1	1	6	4	6	2	1		
	BLACK	15		1	1	5	4	2	2			
	OTHER	4			1	1			1	1		
MONTGOMERY COUNTY	TOTAL	155	1	3	20	72	23	13	14	5		4
	WHITE	121		1	13	58	20	10	10	5		4
	BLACK	12	1	1	5	4			1			
	OTHER	22		1	2	10	3	3	3			
PULASKI COUNTY	TOTAL	28	1	1	5	8	3	6	3	1		
	WHITE	24		1	4	8	3	5	2	1		
	BLACK	3	1					1	1			
	OTHER	1			1							
RADFORD CITY	TOTAL	55			9	31	10	3	1			1
	WHITE	44			9	24	7	3	1			
	BLACK	10				6	3					1
	OTHER	1				1						
PLANNING DISTRICT 5	TOTAL	692	5	31	69	223	151	95	59	22	1	36
	WHITE	471	2	15	42	140	112	74	37	19	1	29
	BLACK	197	3	15	27	78	33	18	16	3		4
	OTHER	24		1		5	6	3	6			3
ALLEGHANY COUNTY	TOTAL	7				4	1	1				1
	WHITE	7				4	1	1				1
	BLACK											
	OTHER											
BOTETOURT COUNTY	TOTAL	51			7	20	12	4	2	1		5
	WHITE	41			6	16	8	4	1	1		5
	BLACK	7			1	3	2		1			
	OTHER	3				1	2					
CRAIG COUNTY	TOTAL	3			1	1	1					
	WHITE	3			1	1	1					
	BLACK											
	OTHER											
ROANOKE COUNTY	TOTAL	242	5	15	24	68	51	38	20	7		14
	WHITE	184	2	9	18	50	39	34	16	6		10
	BLACK	51	3	6	6	18	9	3	2	1		3
	OTHER	7					3	1	2			1
COVINGTON CITY	TOTAL	12			2	2	2	1	4			1
	WHITE	10			1	2	2	1	3			1
	BLACK	2			1				1			
	OTHER											
ROANOKE CITY	TOTAL	310		13	32	107	64	44	28	10	1	11
	WHITE	168		4	15	49	42	27	14	8	1	8
	BLACK	129		9	17	54	21	15	10	2		1
	OTHER	13				4	1	2	4			2
SALEM CITY	TOTAL	67		3	3	21	20	7	5	4		4
	WHITE	58		2	1	18	19	7	3	4		4
	BLACK	8			2	3	1		2			
	OTHER	1		1								
PLANNING DISTRICT 6	TOTAL	332		17	36	127	71	42	31	3	4	1
	WHITE	275		15	30	102	57	37	27	3	3	1
	BLACK	42		2	4	18	12	2	3		1	
	OTHER	15			2	7	2	3	1			
AUGUSTA COUNTY	TOTAL	61		3	6	22	10	10	8		2	
	WHITE	51		3	6	20	5	9	7		1	
	BLACK	9				2	4	1	1		1	
	OTHER	1					1					
BATH COUNTY	TOTAL	4			1	2	1					
	WHITE	4			1	2	1					
	BLACK											
	OTHER											
HIGHLAND COUNTY	TOTAL	1					1					
	WHITE	1					1					
	BLACK											
	OTHER											
ROCKBRIDGE COUNTY	TOTAL	11			1	3	1	2	4			
	WHITE	9			1	3	1	2	2			
	BLACK	2							2			
	OTHER											
ROCKINGHAM COUNTY	TOTAL	60		4	6	26	13	4	7			
	WHITE	56		4	6	22	13	4	7			
	BLACK	1				1						
	OTHER	3				3						
BUENA VISTA CITY	TOTAL	7				4	2	1				
	WHITE	7				4	2	1				
	BLACK											
	OTHER											

TABLE 2
RESIDENT TOTAL INDUCED TERMINATIONS OF PREGNANCY BY AGE AND RACE OF PATIENT BY PLANNING DISTRICT AND CITY OR COUNTY
VIRGINIA, 2010

PLANNING DISTRICT AND CITY/COUNTY	RACE	RESIDENT INDUCED TERMINATIONS	AGE OF PATIENT									
			AGE 10-14	AGE 15-17	AGE 18-19	AGE 20-24	AGE 25-29	AGE 30-34	AGE 35-39	AGE 40-44	AGE 45 UP	AGE UNKNOWN
COMMONWEALTH OF VIRGINIA	TOTAL	24,892	71	886	2,190	8,056	6,287	3,944	2,277	848	80	253
	WHITE	12,144	26	401	1,067	3,802	3,036	1,919	1,171	499	43	180
	BLACK	10,603	44	449	990	3,631	2,739	1,646	788	237	22	57
	OTHER	2,145	1	36	133	623	512	379	318	112	15	16
HARRISONBURG CITY	TOTAL	103		5	12	44	17	17	7	1		
	WHITE	83		5	10	33	13	15	6	1		
	BLACK	11				8	3					
	OTHER	9			2	3	1	2	1			
LEXINGTON CITY	TOTAL	11				6	1	1	2		1	
	WHITE	10				5	1	1	2		1	
	BLACK											
	OTHER	1				1						
STAUNTON CITY	TOTAL	39		2	6	13	14	2			1	1
	WHITE	28		2	3	8	12	1			1	1
	BLACK	10			3	5	2					
	OTHER	1						1				
WAYNESBORO CITY	TOTAL	35		3	4	7	11	5	3	2		
	WHITE	26		1	3	5	8	4	3	2		
	BLACK	9		2	1	2	3	1				
	OTHER											
PLANNING DISTRICT 7	TOTAL	279		8	27	95	67	52	22	8		
	WHITE	235		6	21	84	58	40	20	6		
	BLACK	33		2	6	8	4	9	2	2		
	OTHER	11				3	5	3				
CLARKE COUNTY	TOTAL	16			2	2	2	6	4			
	WHITE	15			2	2	2	5	4			
	BLACK	1						1				
	OTHER											
FREDERICK COUNTY	TOTAL	73		1	6	28	12	14	7	5		
	WHITE	61		1	4	23	12	10	7	4		
	BLACK	9			2	3		3		1		
	OTHER	3				2		1				
PAGE COUNTY	TOTAL	22		3	3	5	5	3	2	1		
	WHITE	21		3	3	5	4	3	2	1		
	BLACK											
	OTHER	1					1					
SHENANDOAH COUNTY	TOTAL	37		1	1	13	12	8	2			
	WHITE	34		1	1	13	11	6	2			
	BLACK	1					1					
	OTHER	2						2				
WARREN COUNTY	TOTAL	84		2	13	30	17	14	7	1		
	WHITE	68			10	24	15	13	5	1		
	BLACK	13		2	3	5		1	2			
	OTHER	3				1	2					
WINCHESTER CITY	TOTAL	47		1	2	17	19	7		1		
	WHITE	36		1	1	17	14	3				
	BLACK	9			1		3	4		1		
	OTHER	2					2					
PLANNING DISTRICT 8	TOTAL	7,207	13	141	483	1,884	1,897	1,401	913	396	37	42
	WHITE	4,168	6	89	310	1,130	1,099	772	476	237	18	31
	BLACK	1,880	6	43	117	481	526	380	230	79	10	8
	OTHER	1,159	1	9	56	273	272	249	207	80	9	3
ARLINGTON COUNTY	TOTAL	548	1	4	22	150	163	106	71	29	2	
	WHITE	340	1	1	14	98	104	60	43	19		
	BLACK	111		3	6	26	26	29	16	4	1	
	OTHER	97			2	26	33	17	12	6	1	
FAIRFAX COUNTY	TOTAL	2,407	2	42	162	580	621	486	332	153	13	16
	WHITE	1,423	1	33	107	376	369	274	157	87	6	13
	BLACK	433	1	6	31	93	124	94	61	21	1	1
	OTHER	551		3	24	111	128	118	114	45	6	2
LOUDOUN COUNTY	TOTAL	682	1	14	42	197	151	139	88	41	6	3
	WHITE	468	1	12	33	142	97	85	59	31	5	3
	BLACK	96		1	3	27	30	21	12	2		
	OTHER	118		1	6	28	24	33	17	8	1	
PRINCE WILLIAM COUNTY	TOTAL	1,275	4	34	122	349	312	243	144	55	4	8
	WHITE	637	1	15	72	171	152	134	59	25	2	6
	BLACK	529	2	18	43	153	139	83	65	22	2	2
	OTHER	109	1	1	7	25	21	26	20	8		
ALEXANDRIA CITY	TOTAL	1,176	2	21	64	299	340	230	149	60	8	3
	WHITE	551		10	34	146	159	95	69	35	2	1
	BLACK	503	2	9	25	117	149	111	64	18	6	2
	OTHER	122		2	5	36	32	24	16	7		
FAIRFAX CITY	TOTAL	208	1	9	14	64	53	28	29	10		
	WHITE	135	1	6	8	40	34	18	22	6		
	BLACK	21		2	3	8	5	2		1		
	OTHER	52		1	3	16	14	8	7	3		
FALLS CHURCH CITY	TOTAL	289	1	5	12	64	79	69	32	19	1	7
	WHITE	187	1	4	9	43	55	39	17	14		5
	BLACK	40		1		5	9	16	3	4		2
	OTHER	62			3	16	15	14	12	1	1	
MANASSAS CITY	TOTAL	609	1	12	45	177	174	98	66	28	3	5
	WHITE	420		8	33	112	128	66	48	19	3	3
	BLACK	143	1	3	6	50	42	24	9	7		1
	OTHER	46		1	6	15	4	8	9	2		1

TABLE 2
RESIDENT TOTAL INDUCED TERMINATIONS OF PREGNANCY BY AGE AND RACE OF PATIENT BY PLANNING DISTRICT AND CITY OR COUNTY
VIRGINIA, 2010

PLANNING DISTRICT AND CITY/COUNTY	RACE	RESIDENT INDUCED TERMINATIONS	AGE OF PATIENT									
			AGE 10-14	AGE 15-17	AGE 18-19	AGE 20-24	AGE 25-29	AGE 30-34	AGE 35-39	AGE 40-44	AGE 45 UP	AGE UNKNOWN
COMMONWEALTH OF VIRGINIA	TOTAL	24,892	71	886	2,190	8,056	6,287	3,944	2,277	848	80	253
	WHITE	12,144	26	401	1,067	3,802	3,036	1,919	1,171	499	43	180
	BLACK	10,603	44	449	990	3,631	2,739	1,646	788	237	22	57
	OTHER	2,145	1	36	133	623	512	379	318	112	15	16
MANASSAS PARK CITY	TOTAL	13				4	4	2	2	1		
	WHITE	7				2	1	1	2	1		
	BLACK	4				2	2					
	OTHER	2					1	1				
PLANNING DISTRICT 9	TOTAL	388	1	22	39	124	96	49	38	15	2	2
	WHITE	281	1	16	28	90	68	33	30	11	2	2
	BLACK	98		6	10	29	26	15	8	4		
	OTHER	9			1	5	2	1				
CULPEPER COUNTY	TOTAL	125	1	7	10	37	35	15	17	2	1	
	WHITE	83	1	3	6	25	24	9	13	1	1	
	BLACK	41		4	3	12	11	6	4	1		
	OTHER	1			1							
FAUQUIER COUNTY	TOTAL	139		8	14	42	35	21	13	5		1
	WHITE	112		7	11	35	26	16	11	5		1
	BLACK	22		1	3	4	7	5	2			
	OTHER	5				3	2					
MADISON COUNTY	TOTAL	29		1	1	12	6	3	2	3	1	
	WHITE	22		1	1	11	2	3	2	1	1	
	BLACK	7				1	4			2		
	OTHER											
ORANGE COUNTY	TOTAL	80		6	12	28	17	9	3	4		1
	WHITE	53		5	9	16	13	5	1	3		1
	BLACK	25		1	3	10	4	4	2	1		
	OTHER	2				2						
RAPPAHANNOCK COUNTY	TOTAL	15			2	5	3	1	3	1		
	WHITE	11			1	3	3		3	1		
	BLACK	3			1	2						
	OTHER	1						1				
PLANNING DISTRICT 10	TOTAL	586	1	12	62	176	146	99	49	28	6	7
	WHITE	397	1	9	43	116	94	67	34	23	5	5
	BLACK	166		3	17	54	47	29	10	5		1
	OTHER	23			2	6	5	3	5		1	1
ALBEMARLE COUNTY	TOTAL	111		4	12	35	28	11	11	9		1
	WHITE	85		3	8	27	23	9	6	8		1
	BLACK	21		1	3	7	5	2	2	1		
	OTHER	5			1	1			3			
FLUVANNA COUNTY	TOTAL	23			1	6	3	6	4	2		1
	WHITE	16			1	4	2	3	3	2		1
	BLACK	6				2		3	1			
	OTHER	1					1					
GREENE COUNTY	TOTAL	10			1	6	2		1			
	WHITE	7			1	3	2		1			
	BLACK	3				3						
	OTHER											
LOUISA COUNTY	TOTAL	76		5	10	16	20	14	9	2		
	WHITE	54		3	9	14	12	7	8	1		
	BLACK	20		2	1	2	8	6		1		
	OTHER	2						1	1			
NELSON COUNTY	TOTAL	19		1		8	4	3	1	1	1	
	WHITE	15		1		5	4	3		1	1	
	BLACK	4				3			1			
	OTHER											
CHARLOTTESVILLE CITY	TOTAL	347	1	2	38	105	89	65	23	14	5	5
	WHITE	220	1	2	24	63	51	45	16	11	4	3
	BLACK	112			13	37	34	18	6	3		1
	OTHER	15			1	5	4	2	1		1	1
PLANNING DISTRICT 11	TOTAL	466	2	25	46	181	104	55	27	14	2	10
	WHITE	277		15	24	104	66	30	18	10	1	9
	BLACK	182	2	10	21	74	37	24	8	4	1	1
	OTHER	7			1	3	1	1	1			
AMHERST COUNTY	TOTAL	56		3	7	16	15	8	2	4	1	
	WHITE	34		2	5	8	9	6		3	1	
	BLACK	22		1	2	8	6	2	2	1		
	OTHER											
APPOMATTOX COUNTY	TOTAL	20		2	2	5	4	4	3			
	WHITE	9		1		4		1	3			
	BLACK	11		1	2	1	4	3				
	OTHER											
BEDFORD COUNTY	TOTAL	54		5	9	17	9	2	6	4		2
	WHITE	44		5	7	13	7	1	5	4		2
	BLACK	10			2	4	2	1	1			
	OTHER											
CAMPBELL COUNTY	TOTAL	66		3	6	25	14	11	6	1		
	WHITE	46		1	4	15	14	7	5			
	BLACK	20		2	2	10		4	1	1		
	OTHER											
BEDFORD CITY	TOTAL	27		2	3	9	5	3	3	2		
	WHITE	17		2	1	8	2	1	1	2		
	BLACK	8			2	1	3	1	1			
	OTHER	2						1	1			

TABLE 2
RESIDENT TOTAL INDUCED TERMINATIONS OF PREGNANCY BY AGE AND RACE OF PATIENT
BY PLANNING DISTRICT AND CITY OR COUNTY
VIRGINIA, 2010

PLANNING DISTRICT AND CITY/COUNTY	RACE	RESIDENT INDUCED TERMINATIONS	AGE OF PATIENT									
			AGE 10-14	AGE 15-17	AGE 18-19	AGE 20-24	AGE 25-29	AGE 30-34	AGE 35-39	AGE 40-44	AGE 45 UP	AGE UNKNOWN
COMMONWEALTH OF VIRGINIA	TOTAL	24,892	71	886	2,190	8,056	6,287	3,944	2,277	848	80	253
	WHITE	12,144	26	401	1,067	3,802	3,036	1,919	1,171	499	43	180
	BLACK	10,603	44	449	990	3,631	2,739	1,646	788	237	22	57
	OTHER	2,145	1	36	133	623	512	379	318	112	15	16
LYNCHBURG CITY	TOTAL	243	2	10	19	109	57	27	7	3	1	8
	WHITE	127		4	7	56	34	14	4	1		7
	BLACK	111	2	6	11	50	22	13	3	2	1	1
	OTHER	5			1	3	1					
PLANNING DISTRICT 12	TOTAL	390	3	15	39	122	86	69	35	9		12
	WHITE	181	2	6	13	52	39	30	24	7		8
	BLACK	201	1	9	26	67	45	38	10	1		4
	OTHER	8				3	2	1	1	1		
FRANKLIN COUNTY	TOTAL	69		3	5	24	13	10	10	1		3
	WHITE	49		2	4	17	7	6	9	1		3
	BLACK	17		1	1	6	4	4	1			
	OTHER	3				1	2					
HENRY COUNTY	TOTAL	89		3	11	25	24	14	6	2		4
	WHITE	47		1	3	11	15	8	5	2		2
	BLACK	40		2	8	12	9	6	1			2
	OTHER	2				2						
PATRICK COUNTY	TOTAL	10	1	1	1	1	2	3		1		
	WHITE	9	1	1	1	1	1	3		1		
	BLACK	1					1					
	OTHER											
PITTSYLVANIA COUNTY	TOTAL	158	1	7	11	45	39	32	17	3		3
	WHITE	56		2	2	14	16	9	9	2		2
	BLACK	100	1	5	9	31	23	22	7	1		1
	OTHER	2						1	1			
DANVILLE CITY	TOTAL	52	1	1	8	22	8	8	2	1		1
	WHITE	14	1		3	6		3	1			
	BLACK	37		1	5	16	8	5	1			1
	OTHER	1								1		
MARTINSVILLE CITY	TOTAL	12			3	5		2		1		1
	WHITE	6				3		1		1		1
	BLACK	6			3	2		1				
	OTHER											
PLANNING DISTRICT 13	TOTAL	239	3	10	19	87	58	26	24	7		5
	WHITE	96	2	5	7	27	24	13	10	4		4
	BLACK	140	1	5	12	57	34	13	14	3		1
	OTHER	3				3						
BRUNSWICK COUNTY	TOTAL	75	1	2	4	34	20	5	7	1		1
	WHITE	29	1	1		12	7	4	2	1		1
	BLACK	44		1	4	20	13	1	5			
	OTHER	2				2						
HALIFAX COUNTY	TOTAL	80		5	10	27	21	6	7	3		1
	WHITE	33		3	6	8	8	4	3	1		
	BLACK	46		2	4	18	13	2	4	2		1
	OTHER	1				1						
MECKLENBURG COUNTY	TOTAL	84	2	3	5	26	17	15	10	3		3
	WHITE	34	1	1	1	7	9	5	5	2		3
	BLACK	50	1	2	4	19	8	10	5	1		
	OTHER											
PLANNING DISTRICT 14	TOTAL	203	1	11	22	66	56	32	6	6	2	1
	WHITE	105		3	11	39	26	14	5	5	1	1
	BLACK	95	1	8	10	27	28	18	1	1	1	
	OTHER	3			1		2					
AMELIA COUNTY	TOTAL	29		2	3	15	3	1	3	2		
	WHITE	20			2	11	2	1	2	2		
	BLACK	9		2	1	4	1		1			
	OTHER											
BUCKINGHAM COUNTY	TOTAL	42		1	4	15	12	6	1	2	1	
	WHITE	25		1	3	9	5	3	1	2	1	
	BLACK	16			1	6	6	3				
	OTHER	1					1					
CHARLOTTE COUNTY	TOTAL	22	1	3	3	6	5	4				
	WHITE	11		1	1	3	3	3				
	BLACK	11	1	2	2	3	2	1				
	OTHER											
CUMBERLAND COUNTY	TOTAL	16		1	2	7	2	3				1
	WHITE	6			1	3	1					1
	BLACK	10		1	1	4	1	3				
	OTHER											
LUNENBURG COUNTY	TOTAL	19		1	3	4	6	5				
	WHITE	8		1	1	2	2	2				
	BLACK	11			2	2	4	3				
	OTHER											
NOTTOWAY COUNTY	TOTAL	37		1	5	7	13	9		1	1	
	WHITE	14			2	2	6	3		1		
	BLACK	21		1	2	5	6	6			1	
	OTHER	2			1		1					
PRINCE EDWARD COUNTY	TOTAL	38		2	2	12	15	4	2	1		
	WHITE	21			1	9	7	2	2			
	BLACK	17		2	1	3	8	2		1		
	OTHER											

TABLE 2
RESIDENT TOTAL INDUCED TERMINATIONS OF PREGNANCY BY AGE AND RACE OF PATIENT BY PLANNING DISTRICT AND CITY OR COUNTY
VIRGINIA, 2010

PLANNING DISTRICT AND CITY/COUNTY	RACE	RESIDENT INDUCED TERMINATIONS	AGE OF PATIENT									
			AGE 10-14	AGE 15-17	AGE 18-19	AGE 20-24	AGE 25-29	AGE 30-34	AGE 35-39	AGE 40-44	AGE 45 UP	AGE UNKNOWN
COMMONWEALTH OF VIRGINIA	TOTAL	24,892	71	886	2,190	8,056	6,287	3,944	2,277	848	80	253
	WHITE	12,144	26	401	1,067	3,802	3,036	1,919	1,171	499	43	180
	BLACK	10,603	44	449	990	3,631	2,739	1,646	788	237	22	57
	OTHER	2,145	1	36	133	623	512	379	318	112	15	16
PLANNING DISTRICT 15	TOTAL	3,794	8	156	353	1,306	923	572	317	110	7	42
	WHITE	1,433	1	64	131	479	343	206	124	58	4	23
	BLACK	2,108	7	86	202	742	517	326	163	46	3	16
	OTHER	253		6	20	85	63	40	30	6		3
CHARLES CITY COUNTY	TOTAL	18		1	3	7	5	1	1			
	WHITE	2			1	1						
	BLACK	15		1	2	6	4	1	1			
	OTHER	1					1					
CHESTERFIELD COUNTY	TOTAL	514	1	32	50	162	104	80	61	19	1	4
	WHITE	279	1	17	28	78	64	40	34	13	1	3
	BLACK	196		13	18	71	32	35	22	5		
	OTHER	39		2	4	13	8	5	5	1		1
GOOCHLAND COUNTY	TOTAL	33		1	6	10	7	4	2	3		
	WHITE	21		1	4	5	5	2	2	2		
	BLACK	10			2	4	2	2				
	OTHER	2				1				1		
HANOVER COUNTY	TOTAL	187		10	25	60	37	25	16	11	1	2
	WHITE	130		7	19	47	24	14	8	8	1	2
	BLACK	46		2	6	12	12	7	6	1		
	OTHER	11		1		1	1	4	2	2		
HENRICO COUNTY	TOTAL	548	2	19	52	164	129	97	54	22	1	8
	WHITE	196		8	16	57	47	34	19	11		4
	BLACK	301	2	11	34	92	67	53	29	9	1	3
	OTHER	51			2	15	15	10	6	2		1
NEW KENT COUNTY	TOTAL	44		2	2	16	8	7	6	3		
	WHITE	31		1	2	11	5	5	6	1		
	BLACK	12		1		5	2	2		2		
	OTHER	1					1					
POWHATAN COUNTY	TOTAL	29		1	4	14	4	3	1	1		1
	WHITE	26		1	3	13	3	3	1	1		1
	BLACK	3			1	1	1					
	OTHER											
RICHMOND CITY	TOTAL	2,421	5	90	211	873	629	355	176	51	4	27
	WHITE	748		29	58	267	195	108	54	22	2	13
	BLACK	1,525	5	58	139	551	397	226	105	29	2	13
	OTHER	148		3	14	55	37	21	17			1
PLANNING DISTRICT 16	TOTAL	904		45	75	305	213	133	94	33	2	4
	WHITE	580		24	57	203	124	90	57	21		4
	BLACK	282		21	16	86	82	37	28	10	2	
	OTHER	42			2	16	7	6	9	2		
CAROLINE COUNTY	TOTAL	73		5	7	27	10	11	9	3	1	
	WHITE	39		4	5	14	5	7	3	1		
	BLACK	31		1	2	13	3	4	5	2	1	
	OTHER	3					2		1			
KING GEORGE COUNTY	TOTAL	42		2	4	17	13	1	3	2		
	WHITE	26		2	4	9	7	1	2	1		
	BLACK	14				7	5		1	1		
	OTHER	2				1	1					
SPOTSYLVANIA COUNTY	TOTAL	189		12	13	60	48	25	24	5		2
	WHITE	130		6	11	47	25	19	17	3		2
	BLACK	52		6	2	10	21	5	6	2		
	OTHER	7				3	2	1	1			
STAFFORD COUNTY	TOTAL	239		13	19	85	55	29	23	12	1	2
	WHITE	150		6	13	56	35	17	15	6		2
	BLACK	78		7	5	25	19	12	5	4	1	
	OTHER	11			1	4	1		3	2		
FREDERICKSBURG CITY	TOTAL	361		13	32	116	87	67	35	11		
	WHITE	235		6	24	77	52	46	20	10		
	BLACK	107		7	7	31	34	16	11	1		
	OTHER	19			1	8	1	5	4			
PLANNING DISTRICT 17	TOTAL	109		6	8	33	33	15	9	5		
	WHITE	51		4	3	16	16	5	4	3		
	BLACK	56		2	5	16	17	9	5	2		
	OTHER	2				1		1				
LANCASTER COUNTY	TOTAL	19		1	1	6	6	4		1		
	WHITE	6				2	2	2				
	BLACK	13		1	1	4	4	2		1		
	OTHER											
NORTHUMBERLAND COUNTY	TOTAL	25		1	4	8	6	2	2	2		
	WHITE	16		1	2	7	4	1		1		
	BLACK	9			2	1	2	1	2	1		
	OTHER											
RICHMOND COUNTY	TOTAL	21		1		10	7	1	2			
	WHITE	10				4	4	1	1			
	BLACK	10		1		5	3		1			
	OTHER	1				1						
WESTMORELAND COUNTY	TOTAL	44		3	3	9	14	8	5	2		
	WHITE	19		3	1	3	6	1	3	2		
	BLACK	24			2	6	8	6	2			
	OTHER	1						1				

TABLE 2
RESIDENT TOTAL INDUCED TERMINATIONS OF PREGNANCY BY AGE AND RACE OF PATIENT BY PLANNING DISTRICT AND CITY OR COUNTY
VIRGINIA, 2010

PLANNING DISTRICT AND CITY/COUNTY	RACE	RESIDENT INDUCED TERMINATIONS	AGE OF PATIENT									
			AGE 10-14	AGE 15-17	AGE 18-19	AGE 20-24	AGE 25-29	AGE 30-34	AGE 35-39	AGE 40-44	AGE 45 UP	AGE UNKNOWN
COMMONWEALTH OF VIRGINIA	TOTAL	24,892	71	886	2,190	8,056	6,287	3,944	2,277	848	80	253
	WHITE	12,144	26	401	1,067	3,802	3,036	1,919	1,171	499	43	180
	BLACK	10,603	44	449	990	3,631	2,739	1,646	788	237	22	57
	OTHER	2,145	1	36	133	623	512	379	318	112	15	16
PLANNING DISTRICT 18	TOTAL	188	1	12	31	49	35	34	20	4		2
	WHITE	126		9	18	30	22	26	17	2		2
	BLACK	56	1	3	10	18	13	6	3	2		
	OTHER	6			3	1		2				
ESSEX COUNTY	TOTAL	38	1	2	8	13	9	4		1		
	WHITE	10			3	2	2	3				
	BLACK	27	1	2	5	10	7	1		1		
	OTHER	1				1						
GLOUCESTER COUNTY	TOTAL	68		5	12	19	8	11	9	2		2
	WHITE	59		5	8	17	6	10	9	2		2
	BLACK	7			2	2	2	1				
	OTHER	2			2							
KING AND QUEEN COUNTY	TOTAL	17		1	3	5	2	5	1			
	WHITE	11		1	2	4	1	3				
	BLACK	6			1	1	1	2	1			
	OTHER											
KING WILLIAM COUNTY	TOTAL	29		2	5	5	8	7	2			
	WHITE	19		2	3	3	6	5				
	BLACK	7			1	2	2		2			
	OTHER	3			1			2				
MATHEWS COUNTY	TOTAL	19		1	2	2	3	5	5	1		
	WHITE	17		1	2	2	3	4	5			
	BLACK	2						1		1		
	OTHER											
MIDDLESEX COUNTY	TOTAL	17		1	1	5	5	2	3			
	WHITE	10				2	4	1	3			
	BLACK	7		1	1	3	1	1				
	OTHER											
PLANNING DISTRICT 19	TOTAL	713	1	35	81	275	155	103	51	4	1	7
	WHITE	199		10	27	68	38	30	19	1		6
	BLACK	493	1	25	53	197	114	68	30	3	1	1
	OTHER	21			1	10	3	5	2			
DINWIDDIE COUNTY	TOTAL	35		1	5	14	5	3	6			1
	WHITE	24		1	4	9	3	1	5			1
	BLACK	11			1	5	2	2	1			
	OTHER											
GREENSVILLE COUNTY	TOTAL	16		1	1	6	3	4	1			
	WHITE	2					1	1				
	BLACK	14		1	1	6	2	3	1			
	OTHER											
PRINCE GEORGE COUNTY	TOTAL	75	1	3	7	29	14	11	10			
	WHITE	28		2	4	9	6	3	4			
	BLACK	40	1	1	3	16	8	6	5			
	OTHER	7				4		2	1			
SURRY COUNTY	TOTAL	20			4	6	3	7				
	WHITE	7			1	4	1	1				
	BLACK	13			3	2	2	6				
	OTHER											
SUSSEX COUNTY	TOTAL	39		3	3	10	12	7	3	1		
	WHITE	9			2	3		2	2			
	BLACK	30		3	1	7	12	5	1	1		
	OTHER											
COLONIAL HEIGHTS CITY	TOTAL	79		1	11	26	24	9	6	1		1
	WHITE	34		1	5	6	11	7	2	1		1
	BLACK	43			5	20	12	2	4			
	OTHER	2			1		1					
EMPORIA CITY	TOTAL	33		1	4	15	5	7	1			
	WHITE	4				1	1	2				
	BLACK	29		1	4	14	4	5	1			
	OTHER											
HOPEWELL CITY	TOTAL	104		5	9	43	23	14	7			3
	WHITE	43		1	3	18	8	7	4			2
	BLACK	60		4	6	25	14	7	3			1
	OTHER	1					1					
PETERSBURG CITY	TOTAL	312		20	37	126	66	41	17	2	1	2
	WHITE	48		5	8	18	7	6	2			2
	BLACK	253		15	29	102	58	32	14	2	1	
	OTHER	11				6	1	3	1			
PLANNING DISTRICT 20	TOTAL	5,657	23	223	529	2,013	1,506	802	389	121	13	38
	WHITE	2,101	7	67	174	727	566	305	175	55	5	20
	BLACK	3,160	16	142	325	1,146	838	447	177	52	3	14
	OTHER	396		14	30	140	102	50	37	14	5	4
ISLE OF WIGHT COUNTY	TOTAL	81		4	6	27	20	11	11			2
	WHITE	46		3	4	12	11	9	5			2
	BLACK	35		1	2	15	9	2	6			
	OTHER											
SOUTHAMPTON COUNTY	TOTAL	24		1	3	7	5	4	2	2		
	WHITE	14		1	2	4	1	3	2	1		
	BLACK	10			1	3	4	1		1		
	OTHER											

TABLE 2
RESIDENT TOTAL INDUCED TERMINATIONS OF PREGNANCY BY AGE AND RACE OF PATIENT BY PLANNING DISTRICT AND CITY OR COUNTY
VIRGINIA, 2010

PLANNING DISTRICT AND CITY/COUNTY	RACE	RESIDENT INDUCED TERMINATIONS	AGE OF PATIENT									
			AGE 10-14	AGE 15-17	AGE 18-19	AGE 20-24	AGE 25-29	AGE 30-34	AGE 35-39	AGE 40-44	AGE 45 UP	AGE UNKNOWN
COMMONWEALTH OF VIRGINIA	TOTAL	24,892	71	886	2,190	8,056	6,287	3,944	2,277	848	80	253
	WHITE	12,144	26	401	1,067	3,802	3,036	1,919	1,171	499	43	180
	BLACK	10,603	44	449	990	3,631	2,739	1,646	788	237	22	57
	OTHER	2,145	1	36	133	623	512	379	318	112	15	16
CHESAPEAKE CITY	TOTAL	903	2	35	94	296	246	141	68	15	1	5
	WHITE	325	2	12	28	98	85	64	28	7		1
	BLACK	530		22	65	184	150	70	28	8		3
	OTHER	48		1	1	14	11	7	12		1	1
FRANKLIN CITY	TOTAL	40		1	3	14	10	7	3	1		1
	WHITE	13			2	4	1	2	2	1		1
	BLACK	25		1	1	9	8	5	1			
	OTHER	2				1	1					
NORFOLK CITY	TOTAL	1,604	8	53	160	645	405	222	69	32	1	9
	WHITE	435	3	7	39	172	111	68	19	10	1	5
	BLACK	1,059	5	44	112	426	265	139	44	20		4
	OTHER	110		2	9	47	29	15	6	2		
PORTSMOUTH CITY	TOTAL	569	4	25	49	215	160	72	33	8	1	2
	WHITE	121		1	11	47	35	14	11	2		
	BLACK	438	4	24	38	163	121	58	22	5	1	2
	OTHER	10				5	4			1		
SUFFOLK CITY	TOTAL	275	4	21	29	86	64	39	21	9	1	1
	WHITE	78		5	5	30	14	9	8	7		
	BLACK	187	4	15	22	54	49	28	12	1	1	1
	OTHER	10		1	2	2	1	2	1	1		
VIRGINIA BEACH CITY	TOTAL	2,161	5	83	185	723	596	306	182	54	9	18
	WHITE	1,069	2	38	83	360	308	136	100	27	4	11
	BLACK	876	3	35	84	292	232	144	64	17	1	4
	OTHER	216		10	18	71	56	26	18	10	4	3
PLANNING DISTRICT 21	TOTAL	2,196	6	94	208	787	567	300	150	45	3	36
	WHITE	792	3	29	89	251	210	96	64	19	3	28
	BLACK	1,289	3	61	111	493	329	197	71	18		6
	OTHER	115		4	8	43	28	7	15	8		2
JAMES CITY COUNTY	TOTAL	43		2	3	17	11	8	1		1	
	WHITE	26		1	2	9	6	6	1		1	
	BLACK	17		1	1	8	5	2				
	OTHER											
YORK COUNTY	TOTAL	130	1	6	18	37	31	18	15	4		
	WHITE	91	1	3	16	25	23	10	11	2		
	BLACK	25		2	1	8	6	6	2			
	OTHER	14		1	1	4	2	2	2	2		
HAMPTON CITY	TOTAL	738	2	35	69	263	199	101	53	11		5
	WHITE	204		11	24	54	70	23	16	2		4
	BLACK	498	2	24	43	197	117	75	32	7		1
	OTHER	36			2	12	12	3	5	2		
NEWPORT NEWS CITY	TOTAL	1,102	2	43	95	409	285	152	66	22	1	27
	WHITE	344	1	9	30	123	85	42	23	10	1	20
	BLACK	707	1	31	62	263	189	109	37	10		5
	OTHER	51		3	3	23	11	1	6	2		2
POQUOSON CITY	TOTAL	28		4	1	10	4	4	4	1		
	WHITE	27		4	1	10	3	4	4	1		
	BLACK	1					1					
	OTHER											
WILLIAMSBURG CITY	TOTAL	155	1	4	22	51	37	17	11	7	1	4
	WHITE	100	1	1	16	30	23	11	9	4	1	4
	BLACK	41		3	4	17	11	5		1		
	OTHER	14			2	4	3	1	2	2		
PLANNING DISTRICT 22	TOTAL	117		5	10	33	37	20	6	6		
	WHITE	46		2	3	16	8	12	1	4		
	BLACK	57		2	6	13	22	7	5	2		
	OTHER	14		1	1	4	7	1				
ACCOMACK COUNTY	TOTAL	91		4	7	27	29	14	4	6		
	WHITE	39		2	3	14	7	8	1	4		
	BLACK	39		1	3	9	16	5	3	2		
	OTHER	13		1	1	4	6	1				
NORTHAMPTON COUNTY	TOTAL	26		1	3	6	8	6	2			
	WHITE	7				2	1	4				
	BLACK	18		1	3	4	6	2	2			
	OTHER	1					1					
PLANNING DISTRICT 23	TOTAL	7,853	29	317	737	2,800	2,073	1,102	539	166	16	74
	WHITE	2,893	10	96	263	978	776	401	239	74	8	48
	BLACK	4,449	19	203	436	1,639	1,167	644	248	70	3	20
	OTHER	511		18	38	183	130	57	52	22	5	6
UNKNOWN VA CITY OR COUNTY	TOTAL	1		1								
	WHITE											
	BLACK	1		1								
	OTHER											

TABLE 3
RESIDENT INDUCED TERMINATIONS OF PREGNANCY BY MAJORITY AND MINORITY, BY ETHNICITY, AND BY RACE WITH MAJORITY AS WHITE NON-HISPANIC AND MINORITY AS WHITE HISPANICS AND NONWHITE RACES BY HEALTH DISTRICTS AND HEALTH SERVICE AREAS, MEDICAL EXAMINER DISTRICTS, HMO AND PERINATAL REGIONS, AND PLANNING DISTRICTS
VIRGINIA, 2010

HEALTH AREAS AND DISTRICTS, HMO AND PERINATAL REGIONS, AND PLANNING DISTRICTS	INDUCED TERMINATIONS BY MAJORITY AND MINORITY			INDUCED TERMINATIONS BY ETHNICITY			INDUCED TERMINATIONS BY RACE					
	TOTAL	MAJORITY	MINORITY	TOTAL	HISPANIC	NON-HISPANIC	TOTAL	WHITE	BLACK	ASIAN	NATIVE	OTHER
HEALTH DISTRICTS AND HEALTH SERVICE AREAS												
COMMONWEALTH OF VIRGINIA	24,892	9,585	15,307	24,892	2,784	22,108	24,892	12,144	10,603	1,314	184	647
HEALTH SERVICE AREA I	2,489	1,590	899	2,489	185	2,304	2,489	1,768	621	61	4	35
CENTRAL SHENANDOAH DISTRICT 6	332	249	83	332	26	306	332	275	42	11		4
LORD FAIRFAX DISTRICT 7	279	210	69	279	25	254	279	235	33	8		3
RAPPAHANNOCK DISTRICT 16	904	503	401	904	81	823	904	580	282	25	2	15
RAPPAHANNOCK/RAPIDAN DISTRICT 9	388	254	134	388	28	360	388	281	98	6		3
THOMAS JEFFERSON DISTRICT 10	586	374	212	586	25	561	586	397	166	11	2	10
HEALTH SERVICE AREA II	7,207	2,370	4,837	7,207	1,914	5,293	7,207	4,168	1,880	824	131	204
ALEXANDRIA CITY DISTRICT	1,176	295	881	1,176	285	891	1,176	551	503	69	9	44
ARLINGTON COUNTY DISTRICT	548	187	361	548	162	386	548	340	111	75	6	16
FAIRFAX HEALTH DISTRICT	2,904	961	1,943	2,904	833	2,071	2,904	1,745	494	502	80	83
LOUDOUN COUNTY DISTRICT	682	327	355	682	152	530	682	468	96	75	24	19
PRINCE WILLIAM HEALTH DISTRICT	1,897	600	1,297	1,897	482	1,415	1,897	1,064	676	103	12	42
HEALTH SERVICE AREA III	1,979	1,194	785	1,979	70	1,909	1,979	1,259	647	46	6	21
LENOWISCO DISTRICT 1	7	2	5	7		7	7	2	4		1	
CUMBERLAND PLATEAU DISTRICT 2	35	28	7	35	3	32	35	31	3	1		
MOUNT ROGERS DISTRICT 3	98	74	24	98	4	94	98	78	18	1		1
NEW RIVER VALLEY DISTRICT 4	291	213	78	291	7	284	291	219	42	18	3	9
ALLEGHANY HEALTH DISTRICT	382	283	99	382	20	362	382	303	68	6	1	4
ROANOKE CITY DISTRICT	310	153	157	310	15	295	310	168	129	9		4
CENTRAL VIRGINIA DISTRICT 11	466	272	194	466	8	458	466	277	182	4	1	2
PITTSYLVANIA/DANVILLE DISTRICT	210	68	142	210	3	207	210	70	137	2		1
WEST PIEDMONT HEALTH DISTRICT	180	101	79	180	10	170	180	111	64	5		
HEALTH SERVICE AREA IV	4,949	1,603	3,346	4,949	251	4,698	4,949	1,833	2,836	168	14	98
CHESTERFIELD HEALTH DISTRICT	622	314	308	622	27	595	622	339	242	27	2	12
CHICKAHOMINY HEALTH DISTRICT	282	176	106	282	8	274	282	184	83	9	1	5
HENRICO COUNTY DISTRICT	548	178	370	548	20	528	548	196	301	31	9	11
RICHMOND CITY DISTRICT	2,421	595	1,826	2,421	164	2,257	2,421	748	1,525	90	1	57
CRATER HEALTH DISTRICT	634	148	486	634	21	613	634	165	450	10		9
PIEDMONT DISTRICT 14	203	100	103	203	6	197	203	105	95	1		2
SOUTHSIDE DISTRICT 13	239	92	147	239	5	234	239	96	140		1	2
HEALTH SERVICE AREA V	8,267	2,828	5,439	8,267	364	7,903	8,267	3,116	4,618	215	29	289
EASTERN SHORE DISTRICT 22	117	42	75	117	5	112	117	46	57	2	1	11
THREE RIVERS HEALTH DISTRICT	297	173	124	297	4	293	297	177	112	2	3	3
HAMPTON CITY DISTRICT	738	192	546	738	20	718	738	204	498	8	3	25
PENINSULA HEALTH DISTRICT	1,458	509	949	1,458	100	1,358	1,458	588	791	29	5	45
CHESAPEAKE CITY DISTRICT	903	307	596	903	23	880	903	325	530	24	2	22
NORFOLK CITY DISTRICT	1,604	379	1,225	1,604	64	1,540	1,604	435	1,059	33	4	73
PORTSMOUTH CITY DISTRICT	569	108	461	569	15	554	569	121	438	2		8
VIRGINIA BEACH CITY DISTRICT	2,161	971	1,190	2,161	126	2,035	2,161	1,069	876	111	10	95
WESTERN TIDEWATER DISTRICT	420	147	273	420	7	413	420	151	257	4	1	7
NEWPORT NEWS CITY	1,102	275	827	1,102	89	1,013	1,102	344	707	19	2	30
COLONIAL PENINSULA AREA	356	234	122	356	11	345	356	244	84	10	3	15
UNKNOWN VA CITY OR COUNTY	1		1	1		1	1		1			
MEDICAL EXAMINER DISTRICTS, HEALTH MAINTENANCE ORGANIZATION REGIONS, AND PERINATAL REGIONS*												
MED 1 - WESTERN VIRGINIA	2,311	1,443	868	2,311	96	2,215	2,311	1,534	689	57	6	25
MED 2 - NORTHERN VIRGINIA	7,874	2,834	5,040	7,874	1,967	5,907	7,874	4,684	2,011	838	131	210
MED 3 - CENTRAL VIRGINIA	6,934	2,772	4,162	6,934	368	6,566	6,934	3,113	3,454	211	22	134
MED 4 - TIDEWATER VIRGINIA	7,772	2,536	5,236	7,772	353	7,419	7,772	2,813	4,448	208	25	278
HMO 1 - SOUTHWEST VIRGINIA	122	89	33	122	7	115	122	96	22	2	1	1
HMO 2 - ROANOKE AREA	1,992	1,177	815	1,992	65	1,927	1,992	1,237	684	45	5	21
HMO 3 - BLUE RIDGE AREA	1,453	992	461	1,453	98	1,355	1,453	1,088	311	34	2	18
HMO 4 - NORTHERN VIRGINIA	7,996	2,809	5,187	7,996	1,994	6,002	7,996	4,683	2,117	845	133	218
HMO 5 - CENTRAL VIRGINIA	5,195	1,764	3,431	5,195	257	4,938	5,195	1,999	2,903	175	16	102
HMO 6 - HAMPTON ROADS	8,133	2,754	5,379	8,133	363	7,770	8,133	3,041	4,565	213	27	287
PER 1 - SOUTHWESTERN	1,303	854	449	1,303	59	1,244	1,303	912	328	40	5	18
PER 2 - WEST CENTRAL	2,261	1,427	834	2,261	115	2,146	2,261	1,535	658	42	3	23
PER 3 - EAST CENTRAL	6,150	2,279	3,871	6,150	336	5,814	6,150	2,590	3,230	195	19	116
PER 4 - NORTHERN	7,207	2,370	4,837	7,207	1,914	5,293	7,207	4,168	1,880	824	131	204
PER 5 - EASTERN	7,970	2,655	5,315	7,970	360	7,610	7,970	2,939	4,506	213	26	286
PLANNING DISTRICTS NOT COTERMINOUS WITH HEALTH DISTRICTS												
ALLEGHANY/ROANOKE PLAN DISTRICT 5	692	436	256	692	35	657	692	471	197	15	1	8
NORTHERN VIRGINIA PLAN DISTRICT 8	7,207	2,370	4,837	7,207	1,914	5,293	7,207	4,168	1,880	824	131	204
WEST PIEDMONT PLANNING DISTRICT 12	390	169	221	390	13	377	390	181	201	7		1
RICHMOND REGIONAL PLAN DISTRICT 15	3,794	1,231	2,563	3,794	217	3,577	3,794	1,433	2,108	156	13	84
NORTHERN NECK PLANNING DISTRICT 17	109	49	60	109	2	107	109	51	56	1		1
MIDDLE PENINSULA PLAN DISTRICT 18	188	124	64	188	2	186	188	126	56	1	3	2
CRATER PLANNING DISTRICT 19	713	180	533	713	23	690	713	199	493	11		10
SOUTHEASTERN VIRGINIA DISTRICT 20	5,657	1,912	3,745	5,657	235	5,422	5,657	2,101	3,160	174	17	205
PENINSULA PLANNING DISTRICT 21	2,196	701	1,495	2,196	120	2,076	2,196	792	1,289	37	8	70
HAMPTON ROADS PLAN DISTRICT 23	7,853	2,613	5,240	7,853	355	7,498	7,853	2,893	4,449	211	25	275

NOTE: The Colonial Peninsula Area is the Aggregate of James City County, York County, Poquoson City, and Williamsburg City.

*The totals for these areas do not include the one unknown Virginia city or county.

TABLE 4
RESIDENT ASIAN AND PACIFIC ISLANDER AND HISPANIC INDUCED TERMINATIONS OF PREGNANCY BY NATIONAL ORIGIN BY HEALTH DISTRICTS AND HEALTH SERVICE AREAS, MEDICAL EXAMINER DISTRICTS, HMO AND PERINATAL REGIONS, AND PLANNING DISTRICTS
VIRGINIA, 2010

HEALTH AREAS AND DISTRICTS, HMO AND PERINATAL REGIONS, AND PLANNING DISTRICTS	ASIAN AND PACIFIC ISLANDER INDUCED TERMINATIONS OF PREGNANCY						HISPANIC INDUCED TERMINATIONS OF PREGNANCY					
	TOTAL	INDIAN	KOREAN	VIETNAMESE	FILIPINO	OTHER	TOTAL HISPANIC	MEXICAN	PUERTO RICAN	CUBAN	CENTRAL & SOUTH AMERICAN	OTHER & UNKNOWN
HEALTH DISTRICTS AND HEALTH SERVICE AREAS												
COMMONWEALTH OF VIRGINIA	1,314	45	168	50	21	1,030	2,784	347	104	14	989	1,330
HEALTH SERVICE AREA I	61	1	5	2		53	185	53	8	2	63	59
CENTRAL SHENANDOAH DISTRICT 6	11		2			9	26	12	2		5	7
LORD FAIRFAX DISTRICT 7	8		1	1		6	25	6			11	8
RAPPAHANNOCK DISTRICT 16	25	1	2	1		21	81	12	5	1	33	30
RAPPAHANNOCK/RAPIDAN DISTRICT 9	6					6	28	14		1	10	3
THOMAS JEFFERSON DISTRICT 10	11					11	25	9	1		4	11
HEALTH SERVICE AREA II	824	41	155	46	13	569	1,914	174	39	3	808	890
ALEXANDRIA CITY DISTRICT	69	2	8	7	4	48	285	11	5		111	158
ARLINGTON COUNTY DISTRICT	75	4	4	2		65	162	4	3	1	47	107
FAIRFAX HEALTH DISTRICT	502	28	116	28	7	323	833	60	14	1	314	444
LOUDOUN COUNTY DISTRICT	75	4	8	6		57	152	11	3	1	66	71
PRINCE WILLIAM HEALTH DISTRICT	103	3	19	3	2	76	482	88	14		270	110
HEALTH SERVICE AREA III	46	1	1	1		43	70	18	1	1	8	42
LENOWISCO DISTRICT 1												
CUMBERLAND PLATEAU DISTRICT 2	1					1	3	1			1	1
MOUNT ROGERS DISTRICT 3	1					1	4				2	2
NEW RIVER VALLEY DISTRICT 4	18		1			17	7	1		1		5
ALLEGHANY HEALTH DISTRICT	6	1				5	20	5			2	13
ROANOKE CITY DISTRICT	9					9	15	4			2	9
CENTRAL VIRGINIA DISTRICT 11	4			1		3	8	4	1		1	2
PITTSYLVANIA/DANVILLE DISTRICT	2					2	3					3
WEST PIEDMONT HEALTH DISTRICT	5					5	10	3				7
HEALTH SERVICE AREA IV	168	1	3	1	1	162	251	43	18	4	61	125
CHESTERFIELD HEALTH DISTRICT	27					27	27	5	4		1	17
CHICKAHOMINY HEALTH DISTRICT	9					9	8	1	1		1	5
HENRICO COUNTY DISTRICT	31	1				30	20	3	1		4	12
RICHMOND CITY DISTRICT	90		3	1		86	164	29	8	4	50	73
CRATER HEALTH DISTRICT	10				1	9	21	2	3		3	13
PIEDMONT DISTRICT 14	1					1	6	2			1	3
SOUTHSIDE DISTRICT 13							5	1	1		1	2
HEALTH SERVICE AREA V	215	1	4		7	203	364	59	38	4	49	214
EASTERN SHORE DISTRICT 22	2					2	5	2				3
THREE RIVERS HEALTH DISTRICT	2		1			1	4				1	3
HAMPTON CITY DISTRICT	8					8	20	3	2			15
PENINSULA HEALTH DISTRICT	29				2	27	100	16	12	2	3	67
CHESAPEAKE CITY DISTRICT	24		1			23	23	2	6		4	11
NORFOLK CITY DISTRICT	33		1			32	64	12	2	1	12	37
PORTSMOUTH CITY DISTRICT	2					2	15	1	2		5	7
VIRGINIA BEACH CITY DISTRICT	111	1			4	106	126	23	13	1	24	65
WESTERN TIDEWATER DISTRICT	4		1		1	2	7		1			6
NEWPORT NEWS CITY	19				1	18	89	15	11	2	3	58
COLONIAL PENINSULA AREA	10				1	9	11	1	1			9
UNKNOWN VA CITY OR COUNTY												
MEDICAL EXAMINER DISTRICTS, HEALTH MAINTENANCE ORGANIZATION REGIONS, AND PERINATAL REGIONS												
MED 1 - WESTERN VIRGINIA	57	1	3	1		52	96	30	3	1	13	49
MED 2 - NORTHERN VIRGINIA	838	41	156	47	13	581	1,967	194	39	4	829	901
MED 3 - CENTRAL VIRGINIA	211	2	6	2	2	199	368	65	24	5	99	175
MED 4 - TIDEWATER VIRGINIA	208	1	3		6	198	353	58	38	4	48	205
HMO 1 - SOUTHWEST VIRGINIA	2					2	7	1			3	3
HMO 2 - ROANOKE AREA	45	1	1	1		42	65	18	1	1	5	40
HMO 3 - BLUE RIDGE AREA	34		3	1		30	98	39	2	1	30	26
HMO 4 - NORTHERN VIRGINIA	845	42	157	47	13	586	1,994	186	44	4	840	920
HMO 5 - CENTRAL VIRGINIA	175	1	4	1	1	168	257	44	19	4	63	127
HMO 6 - HAMPTON ROADS	213	1	3		7	202	363	59	38	4	48	214
PER 1 - SOUTHWESTERN	40	1	1			38	59	14		1	7	37
PER 2 - WEST CENTRAL	42		3	2		37	115	45	4	1	31	34
PER 3 - EAST CENTRAL	195	2	6	2	1	184	336	55	23	5	95	158
PER 4 - NORTHERN	824	41	155	46	13	569	1,914	174	39	3	808	890
PER 5 - EASTERN	213	1	3		7	202	360	59	38	4	48	211
PLANNING DISTRICTS NOT COTERMINOUS WITH HEALTH DISTRICTS												
ALLEGHANY/ROANOKE PLAN DISTRICT 5	15	1				14	35	9			4	22
NORTHERN VIRGINIA PLAN DISTRICT 8	824	41	155	46	13	569	1,914	174	39	3	808	890
WEST PIEDMONT PLANNING DISTRICT 12	7					7	13	3				10
RICHMOND REGIONAL PLAN DISTRICT 15	156	1	3	1		151	217	38	13	4	56	106
NORTHERN NECK PLANNING DISTRICT 17	1					1	2					2
MIDDLE PENINSULA PLAN DISTRICT 18	1		1				2				1	1
CRATER PLANNING DISTRICT 19	11				1	10	23	2	4		3	14
SOUTHEASTERN VIRGINIA DISTRICT 20	174	1	3		5	165	235	38	24	2	45	126
PENINSULA PLANNING DISTRICT 21	37				2	35	120	19	14	2	3	82
HAMPTON ROADS PLAN DISTRICT 23	211	1	3		7	200	355	57	38	4	48	208

NOTE: The Colonial Peninsula Area is the Aggregate of James City County, York County, Poquoson City, and Williamsburg City.

TABLE 5
RESIDENT INDUCED TERMINATIONS OF PREGNANCY BY PROCEDURE TERMINATING PREGNANCY BY RACE
BY HEALTH SERVICE AREAS AND HEALTH MAINTENANCE ORGANIZATION REGIONS
VIRGINIA, 2010

AREA OR REGION	RACE OF PATIENT	TOTAL TERMINATIONS	PROCEDURE TERMINATING PREGNANCY							
			Suction Curettage	Sharp Curettage	Dilation and Evacuation	Intra-Uterine Instillation (Saline or Prostaglandin)	Medical (Nonsurgical)	Hysterotomy or Hysterectomy	Other	Unknown
COMMONWEALTH OF VIRGINIA										
TOTAL INDUCED TERMINATIONS	TOTAL	24,892	20,078	634	505	6	3,576		23	70
	WHITE	12,144	9,160	324	250	4	2,353		19	34
	BLACK	10,603	9,327	228	236	2	775		2	33
	OTHER	2,145	1,591	82	19		448		2	3
HEALTH SERVICE AREAS										
NORTHWEST VIRGINIA	TOTAL	2,489	1,927	77	71		408		3	3
	WHITE	1,768	1,326	56	51		329		3	3
	BLACK	621	522	17	19		63			
	OTHER	100	79	4	1		16			
NORTHERN VIRGINIA	TOTAL	7,207	5,442	245	23	5	1,473		8	11
	WHITE	4,168	3,086	137	16	4	915		6	4
	BLACK	1,880	1,524	81	2	1	267			5
	OTHER	1,159	832	27	5		291		2	2
SOUTHWEST VIRGINIA	TOTAL	1,979	1,397	4	53		503		8	14
	WHITE	1,259	794	2	31		418		7	7
	BLACK	647	556	2	21		61		1	6
	OTHER	73	47		1		24			1
CENTRAL VIRGINIA	TOTAL	4,949	4,476	20	206		235			12
	WHITE	1,833	1,582	9	93		144			5
	BLACK	2,836	2,642	8	104		75			7
	OTHER	280	252	3	9		16			
EASTERN VIRGINIA	TOTAL	8,267	6,835	288	152	1	957		4	30
	WHITE	3,116	2,372	120	59		547		3	15
	BLACK	4,618	4,082	120	90	1	309		1	15
	OTHER	533	381	48	3		101			
HEALTH MAINTENANCE ORGANIZATION REGIONS										
SOUTHWEST VIRGINIA AREA	TOTAL	122	91	2	5		23			1
	WHITE	96	69	1	5		20			1
	BLACK	22	20	1			1			
	OTHER	4	2				2			
ROANOKE AREA	TOTAL	1,992	1,412	2	63		491		9	15
	WHITE	1,237	781	1	33		408		8	6
	BLACK	684	584	1	29		61		1	8
	OTHER	71	47		1		22			1
BLUE RIDGE AREA	TOTAL	1,453	1,094	39	40		276		2	2
	WHITE	1,088	797	31	29		227		2	2
	BLACK	311	252	6	11		42			
	OTHER	54	45	2			7			
NORTHERN VIRGINIA AREA	TOTAL	7,996	6,084	276	40	5	1,571		8	12
	WHITE	4,683	3,494	158	29	4	987		6	5
	BLACK	2,117	1,732	90	5	1	284			5
	OTHER	1,196	858	28	6		300		2	2
CENTRAL VIRGINIA AREA	TOTAL	5,195	4,679	32	210		264			10
	WHITE	1,999	1,711	15	98		170			5
	BLACK	2,903	2,706	11	103		78			5
	OTHER	293	262	6	9		16			
HAMPTON ROADS AREA	TOTAL	8,133	6,717	283	147	1	951		4	30
	WHITE	3,041	2,308	118	56		541		3	15
	BLACK	4,565	4,032	119	88	1	309		1	15
	OTHER	527	377	46	3		101			

NOTE: ONE INDUCED TERMINATION OF PREGNANCY HAD NO AREA OR REGION LISTED, THEREFORE, THE COLUMNS DO NOT ADD TO THE TOTAL.

TABLE 6
RESIDENT INDUCED TERMINATIONS OF PREGNANCY BY PROCEDURE TERMINATING PREGNANCY BY RACE
BY MEDICAL EXAMINER DISTRICTS AND PERINATAL REGIONS
VIRGINIA, 2010

DISTRICT OR REGION	RACE OF PATIENT	TOTAL TERMINATIONS	PROCEDURE TERMINATING PREGNANCY							
			Suction Curettage	Sharp Curettage	Dilation and Evacuation	Intra-Uterine Instillation (Saline or Prostaglandin)	Medical (Nonsurgical)	Hysterotomy or Hysterectomy	Other	Unknown
COMMONWEALTH OF VIRGINIA										
TOTAL INDUCED TERMINATIONS	TOTAL	24,892	20,078	634	505	6	3,576		23	70
	WHITE	12,144	9,160	324	250	4	2,353		19	34
	BLACK	10,603	9,327	228	236	2	775		2	33
	OTHER	2,145	1,591	82	19		448		2	3
MEDICAL EXAMINER DISTRICTS										
WESTERN VIRGINIA	TOTAL	2,311	1,643	11	62		571		10	14
	WHITE	1,534	996	8	40		474		9	7
	BLACK	689	587	2	21		72		1	6
	OTHER	88	60	1	1		25			1
NORTHERN VIRGINIA	TOTAL	7,874	5,943	274	37	5	1,594		9	12
	WHITE	4,684	3,466	161	27	4	1,014		7	5
	BLACK	2,011	1,630	85	5	1	285			5
	OTHER	1,179	847	28	5		295		2	2
CENTRAL VIRGINIA	TOTAL	6,934	6,085	74	268		490			17
	WHITE	3,113	2,580	45	131		347			10
	BLACK	3,454	3,184	22	127		114			7
	OTHER	367	321	7	10		29			
TIDEWATER VIRGINIA	TOTAL	7,772	6,406	275	138	1	921		4	27
	WHITE	2,813	2,118	110	52		518		3	12
	BLACK	4,448	3,925	119	83	1	304		1	15
	OTHER	511	363	46	3		99			
PERINATAL REGIONS										
SOUTHWESTERN VIRGINIA REGION 1	TOTAL	1,303	858	3	29		400		8	5
	WHITE	912	541	2	21		336		7	5
	BLACK	328	279	1	7		40		1	
	OTHER	63	38		1		24			
WEST CENTRAL VIRGINIA REGION 2	TOTAL	2,261	1,735	42	71		399		3	11
	WHITE	1,535	1,125	32	44		327		3	4
	BLACK	658	553	7	27		65			6
	OTHER	68	57	3			7			1
EAST CENTRAL REGION 3	TOTAL	6,150	5,465	65	239		367			14
	WHITE	2,590	2,186	39	115		243			7
	BLACK	3,230	2,991	20	114		98			7
	OTHER	330	288	6	10		26			
NORTHERN VIRGINIA REGION 4	TOTAL	7,207	5,442	245	23	5	1,473		8	11
	WHITE	4,168	3,086	137	16	4	915		6	4
	BLACK	1,880	1,524	81	2	1	267			5
	OTHER	1,159	832	27	5		291		2	2
EASTERN VIRGINIA REGION 5	TOTAL	7,970	6,577	279	143	1	937		4	29
	WHITE	2,939	2,222	114	54		532		3	14
	BLACK	4,506	3,979	119	86	1	305		1	15
	OTHER	525	376	46	3		100			

TABLE 7
RESIDENT INDUCED TERMINATIONS OF PREGNANCY
BY PLANNING DISTRICT AND CITY OR COUNTY
VIRGINIA, 1996-2010

PLANNING DISTRICT CITY / COUNTY	YEAR														
	1996	1997	1998	1999	2000	2001	2002	2003	2004	2005	2006	2007	2008	2009	2010
COMMONWEALTH OF VIRGINIA	25,752	25,875	25,913	27,002	27,188	23,968	24,347	26,281	25,918	25,822	27,024	27,292	27,410	26,356	24,892
PLANNING DISTRICT 1	100	29	9	10	17	5	6	14	18	8	64	24	37	33	7
LEE COUNTY	20	5	3	1	3		1	2	1		8	6	5	12	
SCOTT COUNTY	18	5	3	1	1	1		1	2	1	6	3	9	4	1
WISE COUNTY	62	18	3	6	7	1	4	9	14	5	43	14	21	16	6
NORTON CITY		1		2	6	3	1	2	1	2	7	1	2	1	
PLANNING DISTRICT 2	83	22	31	19	22	23	23	24	27	25	62	53	39	56	35
BUCHANAN COUNTY	19	12	10	1		2	1	3	3	4	9	2	6	7	4
DICKENSON COUNTY	7		2	1	3	1		3	4	4	5	9	6	9	6
RUSSELL COUNTY	22	3	6	2	3	5	2	1	4	4	12	7	2	7	2
TAZEWELL COUNTY	35	7	13	15	16	15	20	17	16	13	36	35	25	33	23
PLANNING DISTRICT 3	233	148	110	94	84	92	73	82	96	112	145	137	105	107	98
BLAND COUNTY	8	4	6	3	2	3	1	8	2	3	2	2	1	2	1
CARROLL COUNTY	36	43	30	20	11	16	19	14	14	18	15	17	26	12	18
GRAYSON COUNTY	17	30	17	10	6	7	6	6	8	6	5	9	5	5	6
SMYTH COUNTY	42	13	6	9	5	9	5	8	18	22	18	16	16	11	11
WASHINGTON COUNTY	80	19	18	13	19	12	8	9	16	20	40	45	21	38	31
WYTHE COUNTY	43	28	23	23	24	29	17	22	20	24	25	22	18	19	19
BRISTOL CITY	3	5	3	3	5	2	4	1	3	8	25	10	7	10	1
GALAX CITY	4	6	7	13	12	14	13	14	15	11	15	16	11	10	11
PLANNING DISTRICT 4	504	516	437	406	386	384	376	358	352	339	322	336	335	296	291
FLOYD COUNTY	21	17	21	18	16	22	13	10	12	17	11	10	20	20	13
GILES COUNTY	25	29	15	18	27	16	24	33	30	40	36	36	67	40	40
MONTGOMERY COUNTY	301	301	278	239	211	230	207	191	183	171	153	177	151	147	155
PULASKI COUNTY	51	60	46	62	41	32	36	42	46	32	47	41	34	41	28
RADFORD CITY	106	109	77	69	91	84	96	82	81	79	75	72	63	48	55
PLANNING DISTRICT 5	910	821	753	762	746	749	740	724	751	815	837	809	729	779	692
ALLEGHANY COUNTY	42	34	29	29	17	18	13	7	8	11	6	12	9	7	7
BOTETOURT COUNTY	37	46	38	53	51	50	41	51	59	57	65	69	56	45	51
CRAIG COUNTY	7	5	7	3	5	7	2	9	2	8	3	3	5	2	3
ROANOKE COUNTY	70	71	81	201	174	337	259	283	169	172	71	84	105	189	242
COVINGTON CITY	9	15	17	15	18	19	13	15	19	21	21	17	23	12	12
ROANOKE CITY	648	551	481	389	388	227	319	278	423	485	587	545	451	456	310
SALEM CITY	97	99	100	72	93	91	93	81	71	61	84	79	80	68	67
PLANNING DISTRICT 6	507	470	475	417	535	396	369	323	337	356	388	352	346	410	332
AUGUSTA COUNTY	110	132	134	96	81	55	72	38	50	75	84	64	74	88	61
BATH COUNTY	5	12	12	7	7	9	14	7	6	9	11	6	10	11	4
HIGHLAND COUNTY	4		1	1	1	1	2		4		1	1	1	1	1
ROCKBRIDGE COUNTY	36	59	42	20	23	15	10	13	13	14	19	10	12	8	11
ROCKINGHAM COUNTY	125	135	140	93	112	63	67	51	45	52	46	36	55	70	60
BUENA VISTA CITY	7	6	7	10	24	13	21	14	10	7	6	13	7	11	7
HARRISONBURG CITY	79	58	65	77	133	105	91	86	81	100	112	116	105	115	103
LEXINGTON CITY	18	9	10	18	13	17	19	25	26	13	13	15	9	11	11
STAUNTON CITY	68	35	32	39	68	55	23	45	48	36	47	47	36	39	39
WAYNESBORO CITY	55	24	32	56	73	63	50	44	54	50	49	44	37	56	35
PLANNING DISTRICT 7	286	235	239	240	235	214	191	177	181	181	219	224	245	253	279
CLARKE COUNTY	20	17	14	17	16	13	7	7	9	7	6	6	9	11	16
FREDERICK COUNTY	80	62	51	43	37	39	30	17	13	22	28	32	42	62	73
PAGE COUNTY	33	29	34	33	34	40	30	20	27	33	18	34	35	30	22
SHENANDOAH COUNTY	45	32	23	32	34	34	15	22	27	16	36	23	27	29	37
WARREN COUNTY	67	63	77	68	69	45	58	58	57	48	66	63	66	69	84
WINCHESTER CITY	41	32	40	47	45	43	51	53	48	55	65	66	66	52	47
PLANNING DISTRICT 8	6,544	6,634	7,314	8,030	8,228	7,443	6,964	7,150	6,349	6,331	6,791	7,725	8,144	7,415	7,207
ARLINGTON COUNTY	713	736	799	930	911	879	736	747	641	561	606	651	674	563	548
FAIRFAX COUNTY	2,645	2,561	2,639	3,342	3,155	2,712	2,554	2,482	2,223	1,949	2,232	2,541	2,655	2,346	2,407
LOUDOUN COUNTY	391	404	433	482	517	501	487	501	507	579	681	681	742	709	682
PRINCE WILLIAM COUNTY	1,136	1,100	1,155	1,122	1,073	953	955	951	811	819	1,019	1,200	1,352	1,281	1,275
ALEXANDRIA CITY	1,292	1,352	1,559	1,429	1,541	1,606	1,498	1,308	1,079	1,215	970	1,324	1,533	1,343	1,176
FAIRFAX CITY	181	219	385	139	170	54	86	130	168	196	285	328	250	255	208
FALLS CHURCH CITY	34	34	67	107	252	217	132	455	404	369	377	345	253	248	289
MANASSAS CITY	144	219	258	436	489	454	496	563	503	630	605	643	662	640	609
MANASSAS PARK CITY	8	9	19	43	120	67	20	13	13	13	16	12	23	30	13
PLANNING DISTRICT 9	401	370	310	334	344	394	297	300	301	315	369	356	390	372	388
CULPEPER COUNTY	92	91	89	95	87	102	84	89	77	119	99	115	133	130	125
FAUQUIER COUNTY	158	158	120	137	134	160	126	120	117	97	131	122	137	130	139
MADISON COUNTY	21	18	12	20	25	18	14	16	21	22	22	22	21	16	29
ORANGE COUNTY	95	82	74	68	71	80	61	57	62	61	89	71	70	81	80
RAPPAHANNOCK COUNTY	35	21	15	14	27	34	12	18	24	16	28	26	29	15	15
PLANNING DISTRICT 10	660	637	609	618	666	556	495	546	630	616	640	550	553	599	586
ALBEMARLE COUNTY	165	191	158	253	168	82	116	90	136	140	111	111	141	126	111
FLUVANNA COUNTY	43	47	52	39	41	42	42	48	33	31	39	23	28	17	23
GREENE COUNTY	47	54	43	51	38	32	28	29	34	24	25	16	18	15	10
LOUISA COUNTY	69	73	57	66	66	57	58	61	87	69	72	59	57	60	76
NELSON COUNTY	51	37	39	40	51	39	32	42	30	31	19	18	17	18	19
CHARLOTTESVILLE CITY	285	235	260	169	302	304	219	276	310	321	374	323	292	363	347
PLANNING DISTRICT 11	654	633	642	607	562	501	530	532	510	513	576	497	426	490	466
AMHERST COUNTY	80	105	103	76	83	60	63	61	64	62	69	51	50	46	56
APPOMATTOX COUNTY	31	29	28	31	24	20	28	27	22	23	27	19	11	28	20
BEDFORD COUNTY	86	100	100	99	79	71	71	83	58	66	72	66	63	56	54
CAMPBELL COUNTY	105	89	96	130	113	84	107	80	77	89	111	77	61	73	66
BEDFORD CITY	31	22	29	25	30	38	24	28	39	37	40	35	27	38	27
LYNCHBURG CITY	321	288	286	246	233	228	237	253	250	236	257	249	214	249	243

[continued]

TABLE 7
RESIDENT INDUCED TERMINATIONS OF PREGNANCY
BY PLANNING DISTRICT AND CITY OR COUNTY
VIRGINIA, 1996-2010

PLANNING DISTRICT CITY / COUNTY	YEAR														
	1996	1997	1998	1999	2000	2001	2002	2003	2004	2005	2006	2007	2008	2009	2010
COMMONWEALTH OF VIRGINIA	25,752	25,875	25,913	27,002	27,188	23,968	24,347	26,281	25,918	25,822	27,024	27,292	27,410	26,356	24,892
PLANNING DISTRICT 12	665	601	601	610	479	374	376	579	611	457	587	424	296	491	390
FRANKLIN COUNTY	90	92	82	90	78	68	69	70	93	85	86	64	75	63	69
HENRY COUNTY	178	162	176	98	64	46	46	77	81	65	69	103	56	90	89
PATRICK COUNTY	23	27	27	19	10	15	9	18	17	12	17	13	12	13	10
PITTSYLVANIA COUNTY	242	175	216	94	87	56	52	90	80	69	90	151	49	214	158
DANVILLE CITY	104	115	74	210	171	144	137	221	253	155	231	62	78	82	52
MARTINSVILLE CITY	28	30	26	99	69	45	63	103	87	71	94	31	26	29	12
PLANNING DISTRICT 13	270	277	270	282	247	227	175	197	237	224	242	222	168	227	239
BRUNSWICK COUNTY	54	55	64	61	54	47	48	50	55	71	78	72	56	75	75
HALIFAX COUNTY	119	134	115	135	106	104	64	80	96	80	91	67	57	66	80
MECKLENBURG COUNTY	97	88	91	86	87	76	63	67	86	73	73	83	55	86	84
PLANNING DISTRICT 14	255	259	252	259	245	226	209	208	248	265	260	214	203	206	203
AMELIA COUNTY	34	32	29	24	35	29	16	32	26	34	32	23	31	26	29
BUCKINGHAM COUNTY	31	22	23	31	28	26	20	18	20	26	33	26	34	34	42
CHARLOTTE COUNTY	25	38	31	33	25	22	24	19	32	39	26	29	18	20	22
CUMBERLAND COUNTY	22	15	32	20	30	18	17	17	22	26	24	16	13	18	16
LUNENBURG COUNTY	31	34	26	33	20	20	21	26	27	21	16	25	20	17	19
NOTTOWAY COUNTY	35	39	37	54	50	44	47	36	40	48	51	44	43	40	37
PRINCE EDWARD COUNTY	77	79	74	64	57	67	64	60	81	71	78	51	44	51	38
PLANNING DISTRICT 15	3,816	4,226	4,257	4,270	4,332	3,363	3,823	4,396	4,670	4,535	4,695	4,383	4,598	4,147	3,794
CHARLES CITY COUNTY	26	26	27	25	28	4	19	27	25	19	25	20	30	24	18
CHESTERFIELD COUNTY	780	950	901	987	844	540	663	568	650	706	682	894	739	528	514
GOOCHLAND COUNTY	28	37	43	43	50	45	36	38	42	37	42	39	39	30	33
HANOVER COUNTY	207	207	220	225	236	217	218	272	286	264	233	215	211	208	187
HENRICO COUNTY	1,032	1,244	1,391	1,333	1,127	760	1,011	611	638	753	877	662	616	585	548
NEW KENT COUNTY	45	38	41	41	53	36	40	35	35	38	50	36	38	45	44
POWHATAN COUNTY	35	49	61	41	28	25	33	38	51	52	50	41	43	33	29
RICHMOND CITY	1,663	1,675	1,573	1,575	1,966	1,736	1,803	2,807	2,943	2,666	2,736	2,476	2,882	2,694	2,421
PLANNING DISTRICT 16	764	763	780	811	835	824	825	818	765	758	899	975	1,024	927	904
CAROLINE COUNTY	70	79	81	91	79	48	86	73	77	81	97	90	86	68	73
KING GEORGE COUNTY	46	45	46	49	46	42	45	51	41	37	62	47	51	52	42
SPOTSYLVANIA COUNTY	214	166	178	207	122	157	134	119	128	123	128	171	162	142	189
STAFFORD COUNTY	229	228	214	258	207	253	240	219	177	185	223	254	305	284	239
FREDERICKSBURG CITY	205	245	261	206	381	324	320	356	342	332	389	413	420	381	361
PLANNING DISTRICT 17	98	113	103	115	105	101	99	112	131	114	99	120	113	79	109
LANCASTER COUNTY	34	32	24	31	28	20	20	29	46	31	23	25	32	15	19
NORTHUMBERLAND COUNTY	15	22	23	25	19	19	21	22	23	23	20	26	25	21	25
RICHMOND COUNTY	12	28	15	20	17	21	15	15	20	18	25	15	17	10	21
WESTMORELAND COUNTY	37	31	41	39	41	41	43	46	42	42	31	54	39	33	44
PLANNING DISTRICT 18	203	209	197	216	204	176	177	163	198	205	194	188	204	179	188
ESSEX COUNTY	39	32	35	30	27	35	30	27	29	24	37	31	35	50	38
GLOUCESTER COUNTY	76	89	71	95	94	60	74	63	83	85	62	80	78	65	68
KING AND QUEEN COUNTY	18	17	20	17	12	14	15	13	14	12	17	8	19	17	17
KING WILLIAM COUNTY	34	35	35	39	33	29	32	28	33	49	48	37	39	26	29
MATHEWS COUNTY	18	9	14	14	13	16	8	13	16	17	11	16	11	8	19
MIDDLESEX COUNTY	18	27	22	21	25	22	18	19	23	18	19	16	22	13	17
PLANNING DISTRICT 19	767	831	792	812	858	698	762	800	869	813	854	797	794	789	713
DINWIDDIE COUNTY	40	62	66	84	37	33	35	38	39	44	28	22	31	41	35
GREENSVILLE COUNTY	14	29	20	31	6	10	4	3	5	9	5	14	6	9	16
PRINCE GEORGE COUNTY	95	97	100	104	106	89	87	83	104	90	83	82	80	79	75
SURRY COUNTY	11	15	14	14	18	15	15	17	20	19	19	13	21	20	20
SUSSEX COUNTY	40	34	29	33	43	23	30	37	27	27	39	36	21	28	39
COLONIAL HEIGHTS CITY	107	90	91	102	109	91	106	120	111	128	117	107	103	87	79
EMPORIA CITY	39	41	28	31	39	41	40	45	46	41	41	39	43	48	33
HOPEWELL CITY	125	119	103	130	137	112	133	131	145	127	148	128	154	153	104
PETERSBURG CITY	296	344	341	283	363	284	312	326	372	328	374	356	335	324	312
PLANNING DISTRICT 20	5,612	5,668	5,419	5,776	5,744	5,242	5,769	6,776	6,447	6,266	6,285	6,396	6,100	5,975	5,657
ISLE OF WIGHT COUNTY	64	69	65	92	74	62	66	54	67	81	84	90	70	90	81
SOUTHAMPTON COUNTY	24	26	19	32	30	13	19	20	22	22	35	33	20	17	24
CHESAPEAKE CITY	814	751	758	827	771	743	874	823	932	884	985	1,015	949	931	903
FRANKLIN CITY	21	15	33	25	34	42	31	41	47	40	53	48	36	61	40
NORFOLK CITY	1,724	1,719	1,703	1,687	1,699	1,497	1,686	1,720	1,890	1,871	1,864	1,807	1,817	1,598	1,604
PORTSMOUTH CITY	530	501	473	515	527	460	565	534	612	575	626	676	604	625	569
SUFFOLK CITY	199	202	154	200	213	217	241	238	355	306	285	301	297	309	275
VIRGINIA BEACH CITY	2,236	2,385	2,214	2,398	2,396	2,208	2,287	3,346	2,522	2,487	2,353	2,426	2,307	2,344	2,161
PLANNING DISTRICT 21	2,312	2,314	2,208	2,159	2,210	1,847	1,964	1,901	2,080	2,466	2,386	2,384	2,435	2,413	2,196
JAMES CITY COUNTY	83	45	36	73	41	32	18	15	17	63	34	24	64	52	43
YORK COUNTY	145	142	118	151	98	97	104	83	122	124	119	127	142	115	130
HAMPTON CITY	909	882	831	819	821	666	754	762	776	833	823	849	879	815	738
NEWPORT NEWS CITY	1,064	1,061	1,062	1,026	1,081	903	935	908	1,003	1,227	1,245	1,191	1,170	1,229	1,102
POQUOSON CITY	16	31	25	24	30	19	13	12	20	27	20	23	26	17	28
WILLIAMSBURG CITY	95	153	136	66	139	130	140	121	142	192	145	170	154	185	155
PLANNING DISTRICT 22	98	83	96	132	101	129	104	101	110	108	109	104	122	109	117
ACCOMACK COUNTY	73	64	66	87	83	99	69	71	72	79	78	75	83	82	91
NORTHAMPTON COUNTY	25	19	30	45	18	30	35	30	38	29	31	29	39	27	26
PLANNING DISTRICT 23	7,924	7,982	7,627	7,935	7,954	7,089	7,733	8,677	8,527	8,732	8,671	8,780	8,535	8,388	7,853
UNKNOWN VIRGINIA	10	16	9	23	3	4					1	22	4	4	1

NOTE: PLANNING DISTRICT 23, THE HAMPTON ROADS PLANNING DISTRICT, IS THE AGGREGATE OF PLANNING DISTRICTS 20 AND 21.

CHAPTER V

NATURAL FETAL DEATHS

Highlights

- In 2010, the natural fetal death rate was 3.99 per 1,000 females ages 15-44, representing a decrease of 1.2% from the previous year.

- The fetal death rate in 2010 for Whites was 4.04, Blacks 4.29, and all other races 2.73 per 1,000 females ages 15-44.

NOTES:

- **Fetal Death** - means death prior to the complete expulsion or extraction from its mother of a product of human conception, regardless of the duration of the pregnancy; death is indicated by the fact that after such expulsion or extraction, the fetus does not breathe or show any other evidence of life, such as beating of the heart, pulsation of the umbilical cord, or definite movement of voluntary muscles. (Vital Statistics Laws of Virginia, Chapter 7, Section 32.1-249.2).

- In 2003, Virginia passed legislation to issue upon request, a certificate of birth resulting in a still birth for gestations 20 weeks and over.

NATURAL FETAL DEATH RATES PER 1,000 FEMALES AGES 15-44 BY EQUAL COUNT HEALTH DISTRICT GROUPS VIRGINIA, 2010

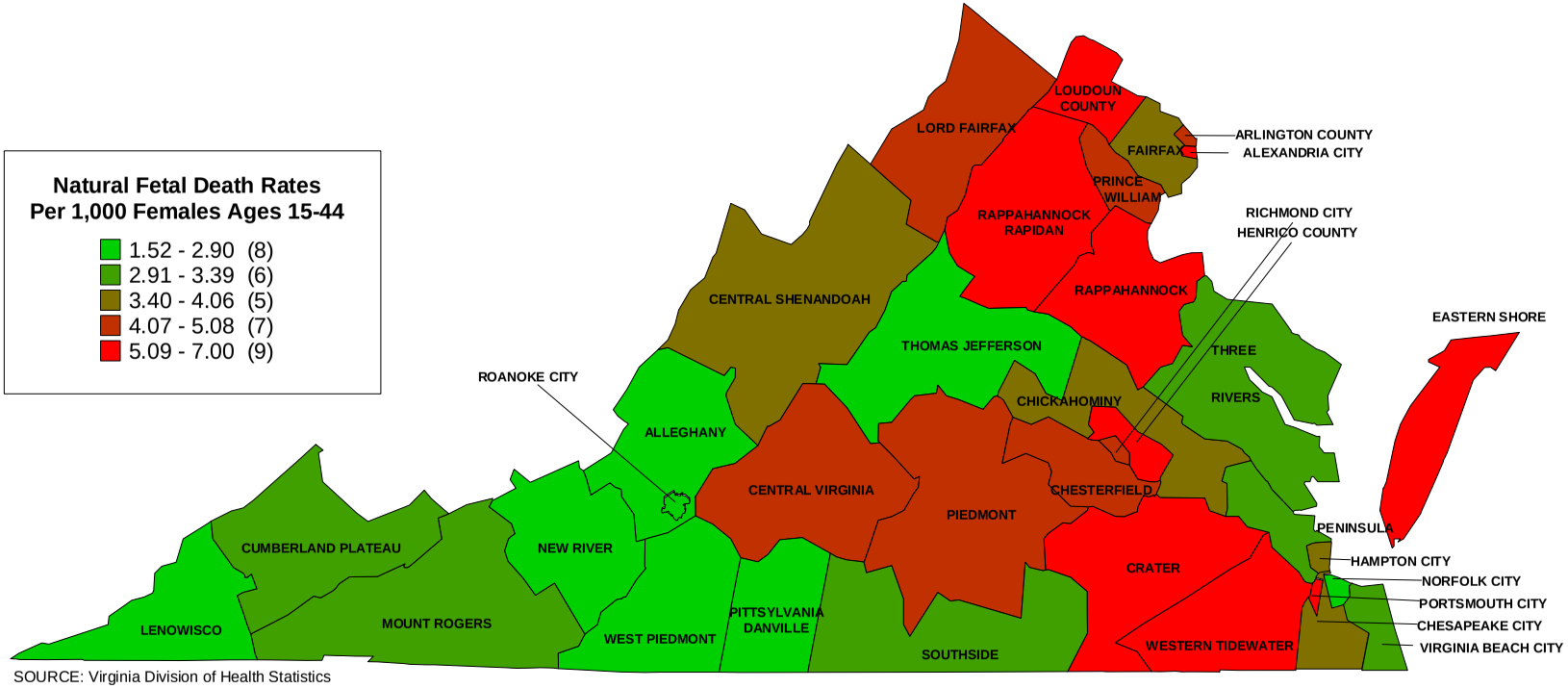

SOURCE: Virginia Division of Health Statistics

PERCENTS NON-MARITAL NATURAL FETAL DEATHS BY EQUAL COUNT HEALTH DISTRICT GROUPS VIRGINIA, 2010

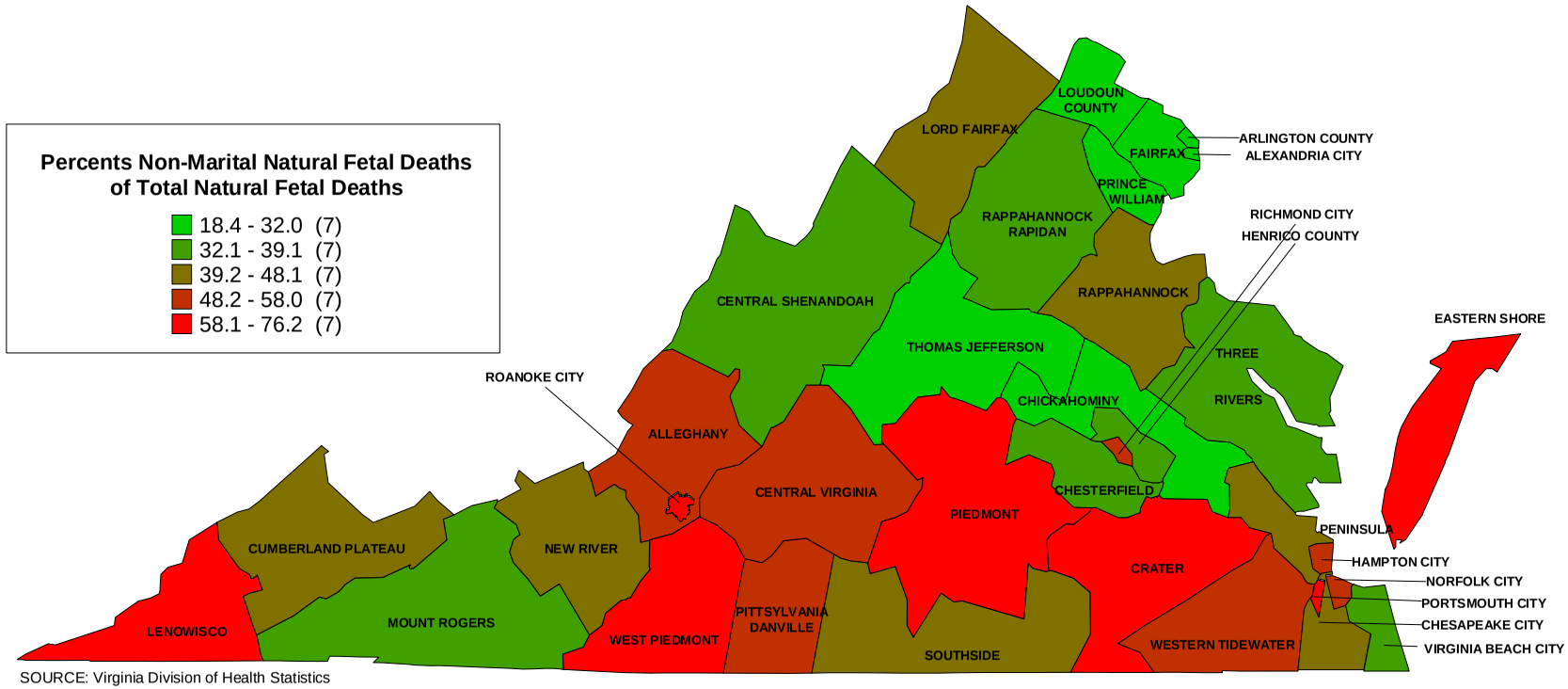

SOURCE: Virginia Division of Health Statistics

TABLE 1
RESIDENT NATURAL FETAL DEATHS WITH RATES PER 1,000 FEMALES AGES 15-44 BY RACE AND NON-MARITAL NATURAL FETAL DEATHS WITH PERCENTS NON-MARITAL OF TOTAL BY PLANNING DISTRICT AND CITY OR COUNTY
VIRGINIA, 2010

PLANNING DISTRICT AND CITY / COUNTY	RESIDENT TOTAL NATURAL FETAL DEATHS								RESIDENT NON-MARITAL NATURAL FETAL DEATHS							
	NUMBER OF NATURAL FETAL DEATHS				RATES PER 1,000 AGES 15-44				NUMBER OF NON-MARITAL DEATHS				PERCENTS NON-MARITAL			
	TOTAL	WHITE	BLACK	OTHER	TOTAL	WHITE	BLACK	OTHER	TOTAL	WHITE	BLACK	OTHER	TOTAL	WHITE	BLACK	OTHER
COMMONWEALTH OF VIRGINIA	6,590	4,638	1,581	371	3.99	4.04	4.29	2.73	2,448	1,379	1,028	41	37.1	29.7	65.0	11.1
PLANNING DISTRICT 1	28	27	1		1.69	1.66	3.62		18	17	1		64.3	63.0	100.0	
LEE COUNTY	6	6			1.39	1.41			5	5			83.3	83.3		
SCOTT COUNTY																
WISE COUNTY	21	20	1		2.76	2.70	5.62		13	12	1		61.9	60.0	100.0	
NORTON CITY	1	1			1.25	1.37										
PLANNING DISTRICT 2	59	59			3.02	3.08			25	25			42.4	42.4		
BUCHANAN COUNTY	17	17			4.18	4.24			8	8			47.1	47.1		
DICKENSON COUNTY	11	11			4.08	4.12			5	5			45.5	45.5		
RUSSELL COUNTY	8	8			1.57	1.58			2	2			25.0	25.0		
TAZEWELL COUNTY	23	23			3.01	3.10			10	10			43.5	43.5		
PLANNING DISTRICT 3	109	109			3.25	3.36			41	41			37.6	37.6		
BLAND COUNTY																
CARROLL COUNTY	8	8			1.62	1.64			4	4			50.0	50.0		
GRAYSON COUNTY	11	11			4.45	4.56			2	2			18.2	18.2		
SMYTH COUNTY	23	23			3.96	4.12			7	7			30.4	30.4		
WASHINGTON COUNTY	15	15			1.58	1.61			3	3			20.0	20.0		
WYTHE COUNTY	27	27			5.21	5.40			9	9			33.3	33.3		
BRISTOL CITY	2	2			0.59	0.64										
GALAX CITY	23	23			18.65	20.34			16	16			69.6	69.6		
PLANNING DISTRICT 4	91	80	4	7	2.17	2.11	2.09	3.26	37	34	2	1	40.7	42.5	50.0	14.3
FLOYD COUNTY	7	7			2.78	2.84			4	4			57.1	57.1		
GILES COUNTY	15	15			4.93	5.04			7	7			46.7	46.7		
MONTGOMERY COUNTY	39	30	2	7	1.58	1.38	1.92	3.61	13	11	1	1	33.3	36.7	50.0	14.3
PULASKI COUNTY	24	22	2		4.03	3.95	6.02		11	10	1		45.8	45.5	50.0	
RADFORD CITY	6	6			1.05	1.17			2	2			33.3	33.3		
PLANNING DISTRICT 5	128	94	34		2.51	2.28	4.13		71	44	27		55.5	46.8	79.4	
ALLEGHANY COUNTY	3	3			1.16	1.22										
BOTETOURT COUNTY	5	5			0.95	0.99			2	2			40.0	40.0		
CRAIG COUNTY	1	1			1.20	1.21										
ROANOKE COUNTY	61	47	14		3.71	3.20	13.27		34	23	11		55.7	48.9	78.6	
COVINGTON CITY	1	1			0.95	1.09			1	1			100.0	100.0		
ROANOKE CITY	45	26	19		2.27	2.03	2.98		31	16	15		68.9	61.5	78.9	
SALEM CITY	12	11	1		2.39	2.47	2.42		3	2	1		25.0	18.2	100.0	
PLANNING DISTRICT 6	204	189	11	4	3.40	3.44	3.19	2.52	79	75	4		38.7	39.7	36.4	
AUGUSTA COUNTY	39	38	1		3.15	3.21	2.44		12	12			30.8	31.6		
BATH COUNTY	1	1			1.35	1.42										
HIGHLAND COUNTY	2	2			7.27	7.38										
ROCKBRIDGE COUNTY	8	7	1		2.23	2.04	9.62		3	3			37.5	42.9		
ROCKINGHAM COUNTY	58	57	1		4.15	4.23	3.41		19	19			32.8	33.3		
BUENA VISTA CITY	7	6		1	4.97	4.56		27.03	3	3			42.9	50.0		
HARRISONBURG CITY	42	38	4		2.46	2.52	3.69		17	15	2		40.5	39.5	50.0	
LEXINGTON CITY	11	9		2	7.15	6.75		35.71	6	6			54.5	66.7		
STAUNTON CITY	19	18	1		3.89	4.48	1.29		7	7			36.8	38.9		
WAYNESBORO CITY	17	13	3	1	4.21	3.80	5.51	15.15	12	10	2		70.6	76.9	66.7	
PLANNING DISTRICT 7	181	168	11	2	4.37	4.38	5.19	2.08	71	67	4		39.2	39.9	36.4	
CLARKE COUNTY	10	9	1		4.53	4.40	9.09		2	2			20.0	22.2		
FREDERICK COUNTY	71	65	5	1	4.68	4.63	6.52	2.76	28	26	2		39.4	40.0	40.0	
PAGE COUNTY	14	14			3.33	3.42			5	5			35.7	35.7		
SHENANDOAH COUNTY	40	39		1	5.55	5.61		10.31	18	18			45.0	46.2		
WARREN COUNTY	32	32			4.53	4.88			15	15			46.9	46.9		
WINCHESTER CITY	14	9	5		2.52	1.94	7.50		3	1	2		21.4	11.1	40.0	
PLANNING DISTRICT 8	2,104	1,643	223	238	4.25	4.86	3.19	2.72	452	336	96	20	21.5	20.5	43.0	8.4
ARLINGTON COUNTY	269	208	21	40	4.71	4.71	4.25	5.02	59	40	13	6	21.9	19.2	61.9	15.0
FAIRFAX COUNTY	841	641	84	116	3.74	4.33	3.21	2.28	156	120	28	8	18.5	18.7	33.3	6.9
LOUDOUN COUNTY	355	312	10	33	5.20	6.34	1.70	2.50	71	68	3		20.0	21.8	30.0	
PRINCE WILLIAM COUNTY	303	215	66	22	3.41	3.73	3.07	2.25	94	58	34	2	31.0	27.0	51.5	9.1
ALEXANDRIA CITY	189	147	25	17	5.09	5.95	2.77	4.94	41	26	12	3	21.7	17.7	48.0	17.6
FAIRFAX CITY	25	21	1	3	5.52	6.38	3.66	3.11	1	1			4.0	4.8		
FALLS CHURCH CITY	15	13	1	1	6.20	6.74	6.76	2.93	5	4	1		33.3	30.8	100.0	
MANASSAS CITY	100	81	14	5	11.98	12.77	10.16	8.03	24	18	5	1	24.0	22.2	35.7	20.0
MANASSAS PARK CITY	7	5	1	1	2.04	2.02	1.89	2.33	1	1			14.3	20.0		
PLANNING DISTRICT 9	160	144	14	2	5.46	5.74	4.00	2.75	61	50	10	1	38.1	34.7	71.4	50.0
CULPEPER COUNTY	38	36	2		4.42	5.21	1.41		12	10	2		31.6	27.8	100.0	
FAUQUIER COUNTY	64	58	4	2	5.46	5.58	3.99	6.33	24	21	2	1	37.5	36.2	50.0	50.0
MADISON COUNTY	9	6	3		4.19	3.14	14.22		6	3	3		66.7	50.0	100.0	
ORANGE COUNTY	37	33	4		6.44	6.82	4.90		14	11	3		37.8	33.3	75.0	
RAPPAHANNOCK COUNTY	12	11	1		10.76	10.47	19.61		5	5			41.7	45.5		
PLANNING DISTRICT 10	135	111	19	5	2.66	2.78	2.55	1.50	43	28	14	1	31.9	25.2	73.7	20.0
ALBEMARLE COUNTY	30	26	3	1	1.46	1.60	1.21	0.58	10	8	2		33.3	30.8	66.7	
FLUVANNA COUNTY	12	11	1		2.24	2.64	0.87		2	1	1		16.7	9.1	100.0	
GREENE COUNTY	11	9	2		3.20	2.89	7.97		4	3	1		36.4	33.3	50.0	
LOUISA COUNTY	19	17	2		3.20	3.59	1.79		7	6	1		36.8	35.3	50.0	
NELSON COUNTY	16	12	4		7.17	6.38	12.38		7	3	4		43.8	25.0	100.0	
CHARLOTTESVILLE CITY	47	36	7	4	3.53	3.68	3.27	2.90	13	7	5	1	27.7	19.4	71.4	25.0
PLANNING DISTRICT 11	249	171	73	5	4.91	4.33	7.37	3.92	122	68	54		49.0	39.8	74.0	
AMHERST COUNTY	38	31	7		6.07	6.28	5.80		20	14	6		52.6	45.2	85.7	
APPOMATTOX COUNTY	11	7	4		4.25	3.54	6.78		6	2	4		54.5	28.6	100.0	
BEDFORD COUNTY	24	22	2		2.12	2.11	2.93		8	6	2		33.3	27.3	100.0	
CAMPBELL COUNTY	40	30	9	1	3.91	3.54	5.70	5.41	19	13	6		47.5	43.3	66.7	
BEDFORD CITY	12	6	6		10.62	7.30	20.41		7	3	4		58.3	50.0	66.7	
LYNCHBURG CITY	124	75	45	4	6.48	5.83	8.10	5.52	62	30	32		50.0	40.0	71.1	

[continued]

TABLE 1
RESIDENT NATURAL FETAL DEATHS WITH RATES PER 1,000 FEMALES AGES 15-44 BY RACE AND NON-MARITAL NATURAL FETAL DEATHS WITH PERCENTS NON-MARITAL OF TOTAL BY PLANNING DISTRICT AND CITY OR COUNTY
VIRGINIA, 2010

PLANNING DISTRICT AND CITY / COUNTY	RESIDENT TOTAL NATURAL FETAL DEATHS								RESIDENT NON-MARITAL NATURAL FETAL DEATHS							
	NUMBER OF NATURAL FETAL DEATHS				RATES PER 1,000 AGES 15-44				NUMBER OF NON-MARITAL DEATHS				PERCENTS NON-MARITAL			
	TOTAL	WHITE	BLACK	OTHER	TOTAL	WHITE	BLACK	OTHER	TOTAL	WHITE	BLACK	OTHER	TOTAL	WHITE	BLACK	OTHER
COMMONWEALTH OF VIRGINIA	6,590	4,638	1,581	371	3.99	4.04	4.29	2.73	2,448	1,379	1,028	41	37.1	29.7	65.0	11.1
PLANNING DISTRICT 12	77	56	21		1.80	1.85	1.76		45	30	15		58.4	53.6	71.4	
FRANKLIN COUNTY	13	13			1.35	1.52			4	4			30.8	30.8		
HENRY COUNTY	13	11	2		1.42	1.61	0.89		6	5	1		46.2	45.5	50.0	
PATRICK COUNTY	6	4	2		2.09	1.51	10.10		4	3	1		66.7	75.0	50.0	
PITTSYLVANIA COUNTY	14	10	4		1.33	1.25	1.63		8	4	4		57.1	40.0	100.0	
DANVILLE CITY	14	6	8		1.77	1.93	1.72		7	3	4		50.0	50.0	50.0	
MARTINSVILLE CITY	17	12	5		6.63	10.64	3.58		16	11	5		94.1	91.7	100.0	
PLANNING DISTRICT 13	43	29	14		3.12	3.92	2.24		19	8	11		44.2	27.6	78.6	
BRUNSWICK COUNTY	7	2	5		2.44	1.88	2.82		4	1	3		57.1	50.0	60.0	
HALIFAX COUNTY	25	21	4		4.21	6.02	1.67		10	7	3		40.0	33.3	75.0	
MECKLENBURG COUNTY	11	6	5		2.21	2.11	2.41		5		5		45.5		100.0	
PLANNING DISTRICT 14	93	53	39	1	4.97	4.23	6.54	4.78	54	23	31		58.1	43.4	79.5	
AMELIA COUNTY	11	8	3		5.06	4.91	5.76		5	3	2		45.5	37.5	66.7	
BUCKINGHAM COUNTY	14	10	4		5.20	5.78	4.25		8	4	4		57.1	40.0	100.0	
CHARLOTTE COUNTY	10	6	4		4.80	4.24	6.06		5	2	3		50.0	33.3	75.0	
CUMBERLAND COUNTY	10	5	4	1	5.44	4.21	6.32	55.56	7	4	3		70.0	80.0	75.0	
LUNENBURG COUNTY	8	1	7		4.16	0.79	11.06		5		5		62.5		71.4	
NOTTOWAY COUNTY	16	10	6		6.54	6.86	6.27		8	3	5		50.0	30.0	83.3	
PRINCE EDWARD COUNTY	24	13	11		4.33	3.38	6.80		16	7	9		66.7	53.8	81.8	
PLANNING DISTRICT 15	977	591	351	35	4.60	4.57	4.98	2.80	372	143	226	3	38.1	24.2	64.4	8.6
CHARLES CITY COUNTY	1		1		0.84		1.71									
CHESTERFIELD COUNTY	261	170	86	5	4.02	3.94	4.61	1.63	81	34	46	1	31.0	20.0	53.5	20.0
GOOCHLAND COUNTY	26	21	5		7.29	7.59	6.84		5	1	4		19.2	4.8	80.0	
HANOVER COUNTY	62	54	6	2	3.45	3.44	3.38	4.26	16	14	2		25.8	25.9	33.3	
HENRICO COUNTY	341	210	106	25	5.24	5.82	4.59	4.21	116	55	59	2	34.0	26.2	55.7	8.0
NEW KENT COUNTY	9	8	1		2.81	2.95	2.42		2	1	1		22.2	12.5	100.0	
POWHATAN COUNTY	16	15	1		3.54	3.66	2.63		3	3			18.8	20.0		
RICHMOND CITY	261	113	145	3	5.01	4.62	5.83	1.10	149	35	114		57.1	31.0	78.6	
PLANNING DISTRICT 16	395	304	83	8	5.70	5.79	5.99	2.73	160	104	55	1	40.5	34.2	66.3	12.5
CAROLINE COUNTY	40	31	8	1	7.35	8.30	4.99	9.52	17	9	8		42.5	29.0	100.0	
KING GEORGE COUNTY	37	30	6	1	7.97	8.24	6.78	8.70	9	5	4		24.3	16.7	66.7	
SPOTSYLVANIA COUNTY	62	53	8	1	2.46	2.66	1.85	1.01	18	14	4		29.0	26.4	50.0	
STAFFORD COUNTY	107	81	22	4	3.98	4.03	4.05	2.94	43	26	16	1	40.2	32.1	72.7	25.0
FREDERICKSBURG CITY	149	109	39	1	20.99	21.29	24.13	2.75	73	50	23		49.0	45.9	59.0	
PLANNING DISTRICT 17	24	16	8		3.50	3.62	3.42		10	5	5		41.7	31.3	62.5	
LANCASTER COUNTY	9	7	2		6.46	8.91	3.40		3	3			33.3	42.9		
NORTHUMBERLAND COUNTY	5	3	2		3.30	3.12	3.69		1		1		20.0		50.0	
RICHMOND COUNTY	1	1			0.83	1.12										
WESTMORELAND COUNTY	9	5	4		3.28	2.81	4.39		6	2	4		66.7	40.0	100.0	
PLANNING DISTRICT 18	41	33	7	1	2.65	2.63	2.64	3.24	15	9	6		36.6	27.3	85.7	
ESSEX COUNTY	8	5	3		3.86	4.53	3.32		4	2	2		50.0	40.0	66.7	
GLOUCESTER COUNTY	18	15	2	1	2.73	2.52	4.00	8.13	8	6	2		44.4	40.0	100.0	
KING AND QUEEN COUNTY	2	2			1.81	2.64			1	1			50.0	50.0		
KING WILLIAM COUNTY	6	5	1		1.95	2.03	1.87		1		1		16.7		100.0	
MATHEWS COUNTY	1	1			0.80	0.90										
MIDDLESEX COUNTY	6	5	1		4.20	4.40	3.61		1		1		16.7		100.0	
PLANNING DISTRICT 19	192	94	94	4	6.07	6.09	6.05	6.02	118	47	71		61.5	50.0	75.5	
DINWIDDIE COUNTY	11	8	3		2.05	2.37	1.55		8	5	3		72.7	62.5	100.0	
GREENSVILLE COUNTY																
PRINCE GEORGE COUNTY	23	16	7		3.69	4.04	3.36		9	6	3		39.1	37.5	42.9	
SURRY COUNTY	6	2	4		5.14	3.56	6.71		3		3		50.0		75.0	
SUSSEX COUNTY	12	6	6		7.29	8.56	6.45		4		4		33.3		66.7	
COLONIAL HEIGHTS CITY	25	14	9	2	7.87	5.59	17.54	12.66	13	8	5		52.0	57.1	55.6	
EMPORIA CITY	12	4	8		10.58	12.46	10.08		10	3	7		83.3	75.0	87.5	
HOPEWELL CITY	26	15	10	1	5.53	6.08	4.66	10.99	20	12	8		76.9	80.0	80.0	
PETERSBURG CITY	77	29	47	1	11.57	30.30	8.39	10.31	51	13	38		66.2	44.8	80.9	
PLANNING DISTRICT 20	910	469	400	41	3.74	3.34	4.51	2.93	457	162	284	11	50.2	34.5	71.0	26.8
ISLE OF WIGHT COUNTY	32	18	13	1	5.28	4.18	7.97	8.33	19	9	10		59.4	50.0	76.9	
SOUTHAMPTON COUNTY	6	3	3		1.94	1.57	2.60		5	2	3		83.3	66.7	100.0	
CHESAPEAKE CITY	168	93	68	7	3.71	3.33	4.46	3.30	80	32	46	2	47.6	34.4	67.6	28.6
FRANKLIN CITY	16	4	11	1	9.67	7.62	10.03	30.30	11	2	9		68.8	50.0	81.8	
NORFOLK CITY	122	50	66	6	2.21	1.99	2.43	2.08	61	17	43	1	50.0	34.0	65.2	16.7
PORTSMOUTH CITY	138	46	90	2	7.00	5.96	7.82	4.31	105	25	79	1	76.1	54.3	87.8	50.0
SUFFOLK CITY	123	54	65	4	7.12	6.28	7.95	7.86	64	16	46	2	52.0	29.6	70.8	50.0
VIRGINIA BEACH CITY	305	201	84	20	3.21	3.12	3.70	2.55	112	59	48	5	36.7	29.4	57.1	25.0
PLANNING DISTRICT 21	341	176	147	18	3.37	3.16	3.62	3.67	149	53	93	3	43.7	30.1	63.3	16.7
JAMES CITY COUNTY	23	15	7	1	2.07	1.72	3.67	2.11	7	4	3		30.4	26.7	42.9	
YORK COUNTY	24	21	2	1	1.97	2.23	1.07	1.10	8	7	1		33.3	33.3	50.0	
HAMPTON CITY	109	49	58	2	3.64	4.18	3.39	1.74	54	16	38		49.5	32.7	65.5	
NEWPORT NEWS CITY	157	67	76	14	3.80	3.29	3.98	7.39	75	21	51	3	47.8	31.3	67.1	21.4
POQUOSON CITY	2	2			0.99	1.03										
WILLIAMSBURG CITY	26	22	4		5.64	6.13	6.60		5	5			19.2	22.7		
PLANNING DISTRICT 22	49	22	27		6.69	4.80	10.37		29	10	19		59.2	45.5	70.4	
ACCOMACK COUNTY	29	11	18		5.28	3.11	9.74		18	5	13		62.1	45.5	72.2	
NORTHAMPTON COUNTY	20	11	9		10.92	10.49	11.92		11	5	6		55.0	45.5	66.7	
PLANNING DISTRICT 23	1,251	645	547	59	3.63	3.29	4.23	3.12	606	215	377	14	48.4	33.3	68.9	23.7
UNKNOWN VA CITY OR COUNTY																

NOTE: PLANNING DISTRICT 23, THE HAMPTON ROADS PLANNING DISTRICT, IS THE AGGREGATE OF PLANNING DISTRICTS 20 AND 21.

TABLE 2
RESIDENT TOTAL NATURAL FETAL DEATHS BY AGE AND RACE OF PATIENT
BY PLANNING DISTRICT AND CITY OR COUNTY
VIRGINIA, 2010

PLANNING DISTRICT AND CITY/COUNTY	RACE	RESIDENT NATURAL FETAL DEATHS	AGE OF PATIENT									
			AGE 10-14	AGE 15-17	AGE 18-19	AGE 20-24	AGE 25-29	AGE 30-34	AGE 35-39	AGE 40-44	AGE 45 UP	AGE UNKNOWN
COMMONWEALTH OF VIRGINIA	TOTAL	6,590	5	95	279	1,142	1,527	1,681	1,242	537	47	35
	WHITE	4,638	4	58	176	718	1,066	1,231	930	398	35	22
	BLACK	1,581	1	37	100	398	389	335	210	90	12	9
	OTHER	371			3	26	72	115	102	49		4
PLANNING DISTRICT 1	TOTAL	28		3	5	11	5	3	1			
	WHITE	27		2	5	11	5	3	1			
	BLACK	1		1								
	OTHER											
LEE COUNTY	TOTAL	6		1	1	4						
	WHITE	6		1	1	4						
	BLACK											
	OTHER											
SCOTT COUNTY	TOTAL											
	WHITE											
	BLACK											
	OTHER											
WISE COUNTY	TOTAL	21		2	4	7	4	3	1			
	WHITE	20		1	4	7	4	3	1			
	BLACK	1		1								
	OTHER											
NORTON CITY	TOTAL	1					1					
	WHITE	1					1					
	BLACK											
	OTHER											
PLANNING DISTRICT 2	TOTAL	59		4	6	13	14	15	4	2		1
	WHITE	59		4	6	13	14	15	4	2		1
	BLACK											
	OTHER											
BUCHANAN COUNTY	TOTAL	17			3	7	2	3	2			
	WHITE	17			3	7	2	3	2			
	BLACK											
	OTHER											
DICKENSON COUNTY	TOTAL	11		1	1	3	2	2		2		
	WHITE	11		1	1	3	2	2		2		
	BLACK											
	OTHER											
RUSSELL COUNTY	TOTAL	8		1		1	4		1			1
	WHITE	8		1		1	4		1			1
	BLACK											
	OTHER											
TAZEWELL COUNTY	TOTAL	23		2	2	2	6	10	1			
	WHITE	23		2	2	2	6	10	1			
	BLACK											
	OTHER											
PLANNING DISTRICT 3	TOTAL	109	1	2	7	37	27	23	7	5		
	WHITE	109	1	2	7	37	27	23	7	5		
	BLACK											
	OTHER											
BLAND COUNTY	TOTAL											
	WHITE											
	BLACK											
	OTHER											
CARROLL COUNTY	TOTAL	8				4	1	2	1			
	WHITE	8				4	1	2	1			
	BLACK											
	OTHER											
GRAYSON COUNTY	TOTAL	11	1			1	2	4	2	1		
	WHITE	11	1			1	2	4	2	1		
	BLACK											
	OTHER											
SMYTH COUNTY	TOTAL	23		1	3	8	6	3	1	1		
	WHITE	23		1	3	8	6	3	1	1		
	BLACK											
	OTHER											
WASHINGTON COUNTY	TOTAL	15			2	2	4	4	2	1		
	WHITE	15			2	2	4	4	2	1		
	BLACK											
	OTHER											
WYTHE COUNTY	TOTAL	27		1	1	9	9	5		2		
	WHITE	27		1	1	9	9	5		2		
	BLACK											
	OTHER											
BRISTOL CITY	TOTAL	2			1	1						
	WHITE	2			1	1						
	BLACK											
	OTHER											
GALAX CITY	TOTAL	23				12	5	5	1			
	WHITE	23				12	5	5	1			
	BLACK											
	OTHER											
PLANNING DISTRICT 4	TOTAL	91		1	9	23	24	20	11	2		1
	WHITE	80		1	7	21	23	15	11	1		1
	BLACK	4			1	1	1	1				
	OTHER	7			1	1		4		1		

TABLE 2
RESIDENT TOTAL NATURAL FETAL DEATHS BY AGE AND RACE OF PATIENT
BY PLANNING DISTRICT AND CITY OR COUNTY
VIRGINIA, 2010

PLANNING DISTRICT AND CITY/COUNTY	RACE	RESIDENT NATURAL FETAL DEATHS	AGE OF PATIENT									
			AGE 10-14	AGE 15-17	AGE 18-19	AGE 20-24	AGE 25-29	AGE 30-34	AGE 35-39	AGE 40-44	AGE 45 UP	AGE UNKNOWN
COMMONWEALTH OF VIRGINIA	TOTAL	6,590	5	95	279	1,142	1,527	1,681	1,242	537	47	35
	WHITE	4,638	4	58	176	718	1,066	1,231	930	398	35	22
	BLACK	1,581	1	37	100	398	389	335	210	90	12	9
	OTHER	371			3	26	72	115	102	49		4
FLOYD COUNTY	TOTAL	7		1	2	2			2			
	WHITE	7		1	2	2			2			
	BLACK											
	OTHER											
GILES COUNTY	TOTAL	15			1	2	5	5	2			
	WHITE	15			1	2	5	5	2			
	BLACK											
	OTHER											
MONTGOMERY COUNTY	TOTAL	39			4	9	9	11	4	1		1
	WHITE	30			3	7	9	6	4			1
	BLACK	2				1		1				
	OTHER	7			1	1		4		1		
PULASKI COUNTY	TOTAL	24			2	8	9	1	3	1		
	WHITE	22			1	8	8	1	3	1		
	BLACK	2			1		1					
	OTHER											
RADFORD CITY	TOTAL	6				2	1	3				
	WHITE	6				2	1	3				
	BLACK											
	OTHER											
PLANNING DISTRICT 5	TOTAL	128		8	11	35	27	27	11	9		
	WHITE	94		5	9	22	21	19	10	8		
	BLACK	34		3	2	13	6	8	1	1		
	OTHER											
ALLEGHANY COUNTY	TOTAL	3				1	2					
	WHITE	3				1	2					
	BLACK											
	OTHER											
BOTETOURT COUNTY	TOTAL	5			1	1		1	1	1		
	WHITE	5			1	1		1	1	1		
	BLACK											
	OTHER											
CRAIG COUNTY	TOTAL	1						1				
	WHITE	1						1				
	BLACK											
	OTHER											
ROANOKE COUNTY	TOTAL	61		6	7	15	14	10	6	3		
	WHITE	47		3	6	10	13	6	6	3		
	BLACK	14		3	1	5	1	4				
	OTHER											
COVINGTON CITY	TOTAL	1				1						
	WHITE	1				1						
	BLACK											
	OTHER											
ROANOKE CITY	TOTAL	45		2	3	15	9	11	2	3		
	WHITE	26		2	2	8	4	7	1	2		
	BLACK	19			1	7	5	4	1	1		
	OTHER											
SALEM CITY	TOTAL	12				2	2	4	2	2		
	WHITE	11				1	2	4	2	2		
	BLACK	1				1						
	OTHER											
PLANNING DISTRICT 6	TOTAL	204	2	3	12	46	55	45	29	10	2	
	WHITE	189	2	3	12	43	52	40	26	9	2	
	BLACK	11				3	2	3	2	1		
	OTHER	4					1	2	1			
AUGUSTA COUNTY	TOTAL	39		1	1	12	10	9	5	1		
	WHITE	38		1	1	12	10	8	5	1		
	BLACK	1						1				
	OTHER											
BATH COUNTY	TOTAL	1				1						
	WHITE	1				1						
	BLACK											
	OTHER											
HIGHLAND COUNTY	TOTAL	2				1	1					
	WHITE	2				1	1					
	BLACK											
	OTHER											
ROCKBRIDGE COUNTY	TOTAL	8			1	2	1	1	2	1		
	WHITE	7			1	2	1	1	1	1		
	BLACK	1							1			
	OTHER											
ROCKINGHAM COUNTY	TOTAL	58	2	2	5	11	14	15	7		2	
	WHITE	57	2	2	5	11	14	15	6		2	
	BLACK	1							1			
	OTHER											
BUENA VISTA CITY	TOTAL	7			1	1	3	2				
	WHITE	6			1	1	3	1				
	BLACK											
	OTHER	1						1				

TABLE 2
RESIDENT TOTAL NATURAL FETAL DEATHS BY AGE AND RACE OF PATIENT
BY PLANNING DISTRICT AND CITY OR COUNTY
VIRGINIA, 2010

PLANNING DISTRICT AND CITY/COUNTY	RACE	RESIDENT NATURAL FETAL DEATHS	AGE OF PATIENT									
			AGE 10-14	AGE 15-17	AGE 18-19	AGE 20-24	AGE 25-29	AGE 30-34	AGE 35-39	AGE 40-44	AGE 45 UP	AGE UNKNOWN
COMMONWEALTH OF VIRGINIA	TOTAL	6,590	5	95	279	1,142	1,527	1,681	1,242	537	47	35
	WHITE	4,638	4	58	176	718	1,066	1,231	930	398	35	22
	BLACK	1,581	1	37	100	398	389	335	210	90	12	9
	OTHER	371			3	26	72	115	102	49		4
HARRISONBURG CITY	TOTAL	42			2	5	14	10	5	6		
	WHITE	38			2	4	13	9	5	5		
	BLACK	4				1	1	1		1		
	OTHER											
LEXINGTON CITY	TOTAL	11				1	4	2	3	1		
	WHITE	9				1	3	2	2	1		
	BLACK											
	OTHER	2					1		1			
STAUNTON CITY	TOTAL	19			1	4	4	4	5	1		
	WHITE	18			1	4	4	3	5	1		
	BLACK	1						1				
	OTHER											
WAYNESBORO CITY	TOTAL	17			1	8	4	2	2			
	WHITE	13			1	6	3	1	2			
	BLACK	3				2	1					
	OTHER	1						1				
PLANNING DISTRICT 7	TOTAL	181		5	7	36	43	45	31	10	4	
	WHITE	168		5	7	35	40	40	29	9	3	
	BLACK	11				1	2	5	2		1	
	OTHER	2					1			1		
CLARKE COUNTY	TOTAL	10				1	2	3	2	1	1	
	WHITE	9				1	2	3	2	1		
	BLACK	1									1	
	OTHER											
FREDERICK COUNTY	TOTAL	71		1	2	10	25	15	15	3		
	WHITE	65		1	2	10	22	13	14	3		
	BLACK	5					2	2	1			
	OTHER	1					1					
PAGE COUNTY	TOTAL	14		2		4	3	2	2		1	
	WHITE	14		2		4	3	2	2		1	
	BLACK											
	OTHER											
SHENANDOAH COUNTY	TOTAL	40		2	4	11	9	7	3	3	1	
	WHITE	39		2	4	11	9	7	3	2	1	
	BLACK											
	OTHER	1								1		
WARREN COUNTY	TOTAL	32			1	6	3	12	6	3	1	
	WHITE	32			1	6	3	12	6	3	1	
	BLACK											
	OTHER											
WINCHESTER CITY	TOTAL	14				4	1	6	3			
	WHITE	9				3	1	3	2			
	BLACK	5				1		3	1			
	OTHER											
PLANNING DISTRICT 8	TOTAL	2,104		14	27	158	426	612	569	265	19	14
	WHITE	1,643		12	19	122	331	475	445	213	17	9
	BLACK	223		2	8	22	58	57	53	19	2	2
	OTHER	238				14	37	80	71	33		3
ARLINGTON COUNTY	TOTAL	269		4	4	22	43	74	73	47		2
	WHITE	208		3	3	13	33	59	52	43		2
	BLACK	21		1	1	4	5	3	6	1		
	OTHER	40				5	5	12	15	3		
FAIRFAX COUNTY	TOTAL	841		4	9	54	159	259	218	126	6	6
	WHITE	641		4	8	43	116	189	171	101	5	4
	BLACK	84			1	7	19	25	22	8	1	1
	OTHER	116				4	24	45	25	17		1
LOUDOUN COUNTY	TOTAL	355		1		24	73	116	101	31	7	2
	WHITE	312		1		22	66	101	88	25	7	2
	BLACK	10				1	3	3	3			
	OTHER	33				1	4	12	10	6		
PRINCE WILLIAM COUNTY	TOTAL	303		4	11	32	75	71	76	29	3	2
	WHITE	215		3	7	23	54	52	52	21	2	1
	BLACK	66		1	4	8	19	13	15	5	1	
	OTHER	22				1	2	6	9	3		1
ALEXANDRIA CITY	TOTAL	189		1	1	12	36	56	59	21	2	1
	WHITE	147		1		9	29	43	47	16	2	
	BLACK	25			1	1	6	8	6	3		
	OTHER	17				2	1	5	6	2		1
FAIRFAX CITY	TOTAL	25					7	8	7	3		
	WHITE	21					6	8	5	2		
	BLACK	1							1			
	OTHER	3					1		1	1		
FALLS CHURCH CITY	TOTAL	15				3	4	1	5	2		
	WHITE	13				3	4	1	4	1		
	BLACK	1								1		
	OTHER	1							1			
MANASSAS CITY	TOTAL	100			2	10	27	25	29	5	1	1
	WHITE	81			1	8	21	21	25	4	1	
	BLACK	14			1	1	6	4		1		1
	OTHER	5				1			4			

TABLE 2
RESIDENT TOTAL NATURAL FETAL DEATHS BY AGE AND RACE OF PATIENT
BY PLANNING DISTRICT AND CITY OR COUNTY
VIRGINIA, 2010

PLANNING DISTRICT AND CITY/COUNTY	RACE	RESIDENT NATURAL FETAL DEATHS	AGE OF PATIENT									
			AGE 10-14	AGE 15-17	AGE 18-19	AGE 20-24	AGE 25-29	AGE 30-34	AGE 35-39	AGE 40-44	AGE 45 UP	AGE UNKNOWN
COMMONWEALTH OF VIRGINIA	TOTAL	6,590	5	95	279	1,142	1,527	1,681	1,242	537	47	35
	WHITE	4,638	4	58	176	718	1,066	1,231	930	398	35	22
	BLACK	1,581	1	37	100	398	389	335	210	90	12	9
	OTHER	371			3	26	72	115	102	49		4
MANASSAS PARK CITY	TOTAL	7				1	2	2	1	1		
	WHITE	5				1	2	1	1			
	BLACK	1						1				
	OTHER	1								1		
PLANNING DISTRICT 9	TOTAL	160			7	31	36	47	23	14	1	1
	WHITE	144			5	26	29	47	22	13	1	1
	BLACK	14			2	5	6			1		
	OTHER	2					1		1			
CULPEPER COUNTY	TOTAL	38			1	11	7	11	4	4		
	WHITE	36			1	9	7	11	4	4		
	BLACK	2				2						
	OTHER											
FAUQUIER COUNTY	TOTAL	64				8	17	23	10	5	1	
	WHITE	58				8	12	23	9	5	1	
	BLACK	4					4					
	OTHER	2					1		1			
MADISON COUNTY	TOTAL	9			1	4		2		2		
	WHITE	6				2		2		2		
	BLACK	3			1	2						
	OTHER											
ORANGE COUNTY	TOTAL	37			2	7	12	7	5	3		1
	WHITE	33			2	6	10	7	5	2		1
	BLACK	4				1	2			1		
	OTHER											
RAPPAHANNOCK COUNTY	TOTAL	12			3	1		4	4			
	WHITE	11			2	1		4	4			
	BLACK	1			1							
	OTHER											
PLANNING DISTRICT 10	TOTAL	135		1	4	13	32	35	26	22	1	1
	WHITE	111		1	3	10	28	28	22	18	1	
	BLACK	19			1	3	4	6	2	3		
	OTHER	5						1	2	1		1
ALBEMARLE COUNTY	TOTAL	30				3	5	6	8	6	1	1
	WHITE	26				2	4	6	8	5	1	
	BLACK	3				1	1			1		
	OTHER	1										1
FLUVANNA COUNTY	TOTAL	12				2	3	5	1	1		
	WHITE	11				2	3	4	1	1		
	BLACK	1						1				
	OTHER											
GREENE COUNTY	TOTAL	11			1	1	4	3	1	1		
	WHITE	9			1	1	3	2	1	1		
	BLACK	2					1	1				
	OTHER											
LOUISA COUNTY	TOTAL	19		1	1	1	6	4	2	4		
	WHITE	17		1	1	1	6	2	2	4		
	BLACK	2						2				
	OTHER											
NELSON COUNTY	TOTAL	16			1	2	4	3	5	1		
	WHITE	12				2	3	2	5			
	BLACK	4			1		1	1		1		
	OTHER											
CHARLOTTESVILLE CITY	TOTAL	47			1	4	10	14	9	9		
	WHITE	36			1	2	9	12	5	7		
	BLACK	7				2	1	1	2	1		
	OTHER	4						1	2	1		
PLANNING DISTRICT 11	TOTAL	249		8	17	66	61	50	39	7	1	
	WHITE	171		5	9	44	37	41	28	6	1	
	BLACK	73		3	8	22	22	8	9	1		
	OTHER	5					2	1	2			
AMHERST COUNTY	TOTAL	38		2	4	9	7	9	6	1		
	WHITE	31		2		8	6	9	6			
	BLACK	7			4	1	1			1		
	OTHER											
APPOMATTOX COUNTY	TOTAL	11		1		2	4	2	2			
	WHITE	7		1		1	2	1	2			
	BLACK	4				1	2	1				
	OTHER											
BEDFORD COUNTY	TOTAL	24		1		8	6	5	4			
	WHITE	22		1		6	6	5	4			
	BLACK	2				2						
	OTHER											
CAMPBELL COUNTY	TOTAL	40		1	3	10	7	7	10	2		
	WHITE	30		1	3	7	5	6	6	2		
	BLACK	9				3	2	1	3			
	OTHER	1							1			
BEDFORD CITY	TOTAL	12			1	3	5		2	1		
	WHITE	6				1	2		2	1		
	BLACK	6			1	2	3					
	OTHER											

TABLE 2
RESIDENT TOTAL NATURAL FETAL DEATHS BY AGE AND RACE OF PATIENT
BY PLANNING DISTRICT AND CITY OR COUNTY
VIRGINIA, 2010

PLANNING DISTRICT AND CITY/COUNTY	RACE	RESIDENT NATURAL FETAL DEATHS	AGE OF PATIENT									
			AGE 10-14	AGE 15-17	AGE 18-19	AGE 20-24	AGE 25-29	AGE 30-34	AGE 35-39	AGE 40-44	AGE 45 UP	AGE UNKNOWN
COMMONWEALTH OF VIRGINIA	TOTAL	6,590	5	95	279	1,142	1,527	1,681	1,242	537	47	35
	WHITE	4,638	4	58	176	718	1,066	1,231	930	398	35	22
	BLACK	1,581	1	37	100	398	389	335	210	90	12	9
	OTHER	371			3	26	72	115	102	49		4
LYNCHBURG CITY	TOTAL	124		3	9	34	32	27	15	3	1	
	WHITE	75			6	21	16	20	8	3	1	
	BLACK	45		3	3	13	14	6	6			
	OTHER	4					2	1	1			
PLANNING DISTRICT 12	TOTAL	77		2	10	16	14	18	11	4		2
	WHITE	56			9	11	11	14	7	3		1
	BLACK	21		2	1	5	3	4	4	1		1
	OTHER											
FRANKLIN COUNTY	TOTAL	13			1	3	2	3	4			
	WHITE	13			1	3	2	3	4			
	BLACK											
	OTHER											
HENRY COUNTY	TOTAL	13		1	3	3	1	4				1
	WHITE	11			3	2	1	4				1
	BLACK	2		1		1						
	OTHER											
PATRICK COUNTY	TOTAL	6				3		2		1		
	WHITE	4				2		1		1		
	BLACK	2				1		1				
	OTHER											
PITTSYLVANIA COUNTY	TOTAL	14			2	4	2	5	1			
	WHITE	10			2	2	2	4				
	BLACK	4				2		1	1			
	OTHER											
DANVILLE CITY	TOTAL	14			2		5	3	2	1		1
	WHITE	6			2		2	1	1			
	BLACK	8					3	2	1	1		1
	OTHER											
MARTINSVILLE CITY	TOTAL	17		1	2	3	4	1	4	2		
	WHITE	12			1	2	4	1	2	2		
	BLACK	5		1	1	1			2			
	OTHER											
PLANNING DISTRICT 13	TOTAL	43		1	4	12	12	5	5	4		
	WHITE	29			2	6	9	4	4	4		
	BLACK	14		1	2	6	3	1	1			
	OTHER											
BRUNSWICK COUNTY	TOTAL	7			1	4		1	1			
	WHITE	2				1		1				
	BLACK	5			1	3			1			
	OTHER											
HALIFAX COUNTY	TOTAL	25		1	2	6	7	4	3	2		
	WHITE	21			2	4	7	3	3	2		
	BLACK	4		1		2		1				
	OTHER											
MECKLENBURG COUNTY	TOTAL	11			1	2	5		1	2		
	WHITE	6				1	2		1	2		
	BLACK	5			1	1	3					
	OTHER											
PLANNING DISTRICT 14	TOTAL	93		2	9	30	23	11	14	3	1	
	WHITE	53			6	17	10	8	12			
	BLACK	39		2	3	13	12	3	2	3	1	
	OTHER	1					1					
AMELIA COUNTY	TOTAL	11				3	1	2	4		1	
	WHITE	8				2	1	2	3			
	BLACK	3				1			1		1	
	OTHER											
BUCKINGHAM COUNTY	TOTAL	14		1	1	7	1	2	2			
	WHITE	10			1	5		2	2			
	BLACK	4		1		2	1					
	OTHER											
CHARLOTTE COUNTY	TOTAL	10			1	3	3	2	1			
	WHITE	6			1	1	2	2				
	BLACK	4				2	1		1			
	OTHER											
CUMBERLAND COUNTY	TOTAL	10			2	5	1		1	1		
	WHITE	5			1	3			1			
	BLACK	4			1	2				1		
	OTHER	1					1					
LUNENBURG COUNTY	TOTAL	8				1	2	3		2		
	WHITE	1						1				
	BLACK	7				1	2	2		2		
	OTHER											
NOTTOWAY COUNTY	TOTAL	16				4	7	2	3			
	WHITE	10				2	4	1	3			
	BLACK	6				2	3	1				
	OTHER											
PRINCE EDWARD COUNTY	TOTAL	24		1	5	7	8		3			
	WHITE	13			3	4	3		3			
	BLACK	11		1	2	3	5					
	OTHER											

TABLE 2
RESIDENT TOTAL NATURAL FETAL DEATHS BY AGE AND RACE OF PATIENT
BY PLANNING DISTRICT AND CITY OR COUNTY
VIRGINIA, 2010

PLANNING DISTRICT AND CITY/COUNTY	RACE	RESIDENT NATURAL FETAL DEATHS	AGE OF PATIENT									
			AGE 10-14	AGE 15-17	AGE 18-19	AGE 20-24	AGE 25-29	AGE 30-34	AGE 35-39	AGE 40-44	AGE 45 UP	AGE UNKNOWN
COMMONWEALTH OF VIRGINIA	TOTAL	6,590	5	95	279	1,142	1,527	1,681	1,242	537	47	35
	WHITE	4,638	4	58	176	718	1,066	1,231	930	398	35	22
	BLACK	1,581	1	37	100	398	389	335	210	90	12	9
	OTHER	371			3	26	72	115	102	49		4
PLANNING DISTRICT 15	TOTAL	977		10	27	159	208	291	195	73	9	5
	WHITE	591		6	10	75	121	184	138	47	6	4
	BLACK	351		4	17	83	78	96	48	21	3	1
	OTHER	35				1	9	11	9	5		
CHARLES CITY COUNTY	TOTAL	1				1						
	WHITE											
	BLACK	1				1						
	OTHER											
CHESTERFIELD COUNTY	TOTAL	261		2	6	41	59	75	58	17	2	1
	WHITE	170		1	1	24	42	49	39	12	1	1
	BLACK	86		1	5	16	16	25	18	4	1	
	OTHER	5				1	1	1	1	1		
GOOCHLAND COUNTY	TOTAL	26				2	2	10	7	4	1	
	WHITE	21					2	9	7	2	1	
	BLACK	5				2		1		2		
	OTHER											
HANOVER COUNTY	TOTAL	62		1	1	11	9	21	14	5		
	WHITE	54		1	1	10	9	18	11	4		
	BLACK	6				1		3	1	1		
	OTHER	2							2			
HENRICO COUNTY	TOTAL	341		4	11	41	72	108	70	29	3	3
	WHITE	210		4	5	21	38	69	51	16	3	3
	BLACK	106			6	20	26	30	15	9		
	OTHER	25					8	9	4	4		
NEW KENT COUNTY	TOTAL	9				1	1	6		1		
	WHITE	8				1	1	5		1		
	BLACK	1						1				
	OTHER											
POWHATAN COUNTY	TOTAL	16			1	1	3	5	4	1	1	
	WHITE	15			1	1	3	4	4	1	1	
	BLACK	1						1				
	OTHER											
RICHMOND CITY	TOTAL	261		3	8	61	62	66	42	16	2	1
	WHITE	113			2	18	26	30	26	11		
	BLACK	145		3	6	43	36	35	14	5	2	1
	OTHER	3						1	2			
PLANNING DISTRICT 16	TOTAL	395		6	22	85	113	83	61	22	3	
	WHITE	304		5	15	65	87	64	49	17	2	
	BLACK	83		1	7	20	24	17	8	5	1	
	OTHER	8					2	2	4			
CAROLINE COUNTY	TOTAL	40		1	4	7	17	3	5	3		
	WHITE	31			2	6	12	3	5	3		
	BLACK	8		1	2	1	4					
	OTHER	1					1					
KING GEORGE COUNTY	TOTAL	37			2	6	10	8	9	2		
	WHITE	30			1	4	9	7	7	2		
	BLACK	6			1	2	1	1	1			
	OTHER	1							1			
SPOTSYLVANIA COUNTY	TOTAL	62		2	3	15	17	12	7	4	2	
	WHITE	53		2	3	12	14	11	5	4	2	
	BLACK	8				3	3	1	1			
	OTHER	1							1			
STAFFORD COUNTY	TOTAL	107		2	3	21	35	22	20	4		
	WHITE	81		2	2	15	27	17	14	4		
	BLACK	22			1	6	7	4	4			
	OTHER	4					1	1	2			
FREDERICKSBURG CITY	TOTAL	149		1	10	36	34	38	20	9	1	
	WHITE	109		1	7	28	25	26	18	4		
	BLACK	39			3	8	9	11	2	5	1	
	OTHER	1						1				
PLANNING DISTRICT 17	TOTAL	24			4	3	7	4	5		1	
	WHITE	16			2	2	4	3	4		1	
	BLACK	8			2	1	3	1	1			
	OTHER											
LANCASTER COUNTY	TOTAL	9			3	2	2		2			
	WHITE	7			2	1	2		2			
	BLACK	2			1	1						
	OTHER											
NORTHUMBERLAND COUNTY	TOTAL	5					2	3				
	WHITE	3						3				
	BLACK	2					2					
	OTHER											
RICHMOND COUNTY	TOTAL	1				1						
	WHITE	1				1						
	BLACK											
	OTHER											
WESTMORELAND COUNTY	TOTAL	9			1		3	1	3		1	
	WHITE	5					2		2		1	
	BLACK	4			1		1	1	1			
	OTHER											

TABLE 2
RESIDENT TOTAL NATURAL FETAL DEATHS BY AGE AND RACE OF PATIENT
BY PLANNING DISTRICT AND CITY OR COUNTY
VIRGINIA, 2010

PLANNING DISTRICT AND CITY/COUNTY	RACE	RESIDENT NATURAL FETAL DEATHS	AGE OF PATIENT									
			AGE 10-14	AGE 15-17	AGE 18-19	AGE 20-24	AGE 25-29	AGE 30-34	AGE 35-39	AGE 40-44	AGE 45 UP	AGE UNKNOWN
COMMONWEALTH OF VIRGINIA	TOTAL	6,590	5	95	279	1,142	1,527	1,681	1,242	537	47	35
	WHITE	4,638	4	58	176	718	1,066	1,231	930	398	35	22
	BLACK	1,581	1	37	100	398	389	335	210	90	12	9
	OTHER	371			3	26	72	115	102	49		4
PLANNING DISTRICT 18	TOTAL	41		1	2	12	10	6	5	3		2
	WHITE	33		1	2	8	8	6	4	2		2
	BLACK	7				4	2		1			
	OTHER	1								1		
ESSEX COUNTY	TOTAL	8			1	4	2					1
	WHITE	5			1	1	2					1
	BLACK	3				3						
	OTHER											
GLOUCESTER COUNTY	TOTAL	18		1	1	6	3	3	1	3		
	WHITE	15		1	1	5	2	3	1	2		
	BLACK	2				1	1					
	OTHER	1								1		
KING AND QUEEN COUNTY	TOTAL	2				1			1			
	WHITE	2				1			1			
	BLACK											
	OTHER											
KING WILLIAM COUNTY	TOTAL	6					3	2				1
	WHITE	5					2	2				1
	BLACK	1					1					
	OTHER											
MATHEWS COUNTY	TOTAL	1					1					
	WHITE	1					1					
	BLACK											
	OTHER											
MIDDLESEX COUNTY	TOTAL	6				1	1	1	3			
	WHITE	5				1	1	1	2			
	BLACK	1							1			
	OTHER											
PLANNING DISTRICT 19	TOTAL	192	1	4	19	45	50	40	25	7		1
	WHITE	94	1	2	9	22	22	22	13	3		
	BLACK	94		2	10	21	28	17	11	4		1
	OTHER	4				2		1	1			
DINWIDDIE COUNTY	TOTAL	11		1	2	1	3	2	2			
	WHITE	8			1	1	3	2	1			
	BLACK	3		1	1				1			
	OTHER											
GREENSVILLE COUNTY	TOTAL											
	WHITE											
	BLACK											
	OTHER											
PRINCE GEORGE COUNTY	TOTAL	23			2	5	9	2	5			
	WHITE	16			1	5	5	2	3			
	BLACK	7			1		4		2			
	OTHER											
SURRY COUNTY	TOTAL	6				1	4					1
	WHITE	2					2					
	BLACK	4				1	2					1
	OTHER											
SUSSEX COUNTY	TOTAL	12				1	5	3	3			
	WHITE	6					4	1	1			
	BLACK	6				1	1	2	2			
	OTHER											
COLONIAL HEIGHTS CITY	TOTAL	25			4	4	3	8	5	1		
	WHITE	14			3	2	1	6	1	1		
	BLACK	9			1	2	2	1	3			
	OTHER	2						1	1			
EMPORIA CITY	TOTAL	12			1	4	6	1				
	WHITE	4				3		1				
	BLACK	8			1	1	6					
	OTHER											
HOPEWELL CITY	TOTAL	26			1	11	6	6	2			
	WHITE	15			1	5	3	4	2			
	BLACK	10				5	3	2				
	OTHER	1				1						
PETERSBURG CITY	TOTAL	77	1	3	9	18	14	18	8	6		
	WHITE	29	1	2	3	6	4	6	5	2		
	BLACK	47		1	6	11	10	12	3	4		
	OTHER	1				1						
PLANNING DISTRICT 20	TOTAL	910	1	12	50	207	236	219	121	55	3	6
	WHITE	469		1	25	82	133	134	63	28		3
	BLACK	400	1	11	24	121	93	76	47	21	3	3
	OTHER	41			1	4	10	9	11	6		
ISLE OF WIGHT COUNTY	TOTAL	32			2	7	10	6	4	3		
	WHITE	18			2	3	6	3	2	2		
	BLACK	13				4	4	3	2			
	OTHER	1								1		
SOUTHAMPTON COUNTY	TOTAL	6			1	3	2					
	WHITE	3				2	1					
	BLACK	3			1	1	1					
	OTHER											

TABLE 2
RESIDENT TOTAL NATURAL FETAL DEATHS BY AGE AND RACE OF PATIENT
BY PLANNING DISTRICT AND CITY OR COUNTY
VIRGINIA, 2010

PLANNING DISTRICT AND CITY/COUNTY	RACE	RESIDENT NATURAL FETAL DEATHS	AGE OF PATIENT									
			AGE 10-14	AGE 15-17	AGE 18-19	AGE 20-24	AGE 25-29	AGE 30-34	AGE 35-39	AGE 40-44	AGE 45 UP	AGE UNKNOWN
COMMONWEALTH OF VIRGINIA	TOTAL	6,590	5	95	279	1,142	1,527	1,681	1,242	537	47	35
	WHITE	4,638	4	58	176	718	1,066	1,231	930	398	35	22
	BLACK	1,581	1	37	100	398	389	335	210	90	12	9
	OTHER	371			3	26	72	115	102	49		4
CHESAPEAKE CITY	TOTAL	168		2	9	33	43	43	27	9		2
	WHITE	93		1	6	13	29	24	14	5		1
	BLACK	68		1	3	20	13	17	9	4		1
	OTHER	7					1	2	4			
FRANKLIN CITY	TOTAL	16			1	5	3	3	3		1	
	WHITE	4				1	1	1	1			
	BLACK	11			1	4	2	2	1		1	
	OTHER	1							1			
NORFOLK CITY	TOTAL	122		2	5	32	34	25	11	10		3
	WHITE	50			2	12	12	13	3	6		2
	BLACK	66		2	2	20	20	12	6	3		1
	OTHER	6			1		2		2	1		
PORTSMOUTH CITY	TOTAL	138		4	11	47	34	27	8	7		
	WHITE	46			2	13	12	12	2	5		
	BLACK	90		4	9	33	21	15	6	2		
	OTHER	2				1	1					
SUFFOLK CITY	TOTAL	123	1	2	9	31	25	28	16	10	1	
	WHITE	54			5	13	11	12	12	1		
	BLACK	65	1	2	4	16	14	15	4	8	1	
	OTHER	4				2		1		1		
VIRGINIA BEACH CITY	TOTAL	305		2	12	49	85	87	52	16	1	1
	WHITE	201			8	25	61	69	29	9		
	BLACK	84		2	4	23	18	12	19	4	1	1
	OTHER	20				1	6	6	4	3		
PLANNING DISTRICT 21	TOTAL	341		6	14	91	91	75	43	19	2	
	WHITE	176		2	5	41	49	42	27	9	1	
	BLACK	147		4	8	46	34	29	16	9	1	
	OTHER	18			1	4	8	4		1		
JAMES CITY COUNTY	TOTAL	23				6	7	5	3	2		
	WHITE	15				3	3	4	3	2		
	BLACK	7				3	3	1				
	OTHER	1					1					
YORK COUNTY	TOTAL	24			2	2	6	6	4	3	1	
	WHITE	21			2		6	5	4	3	1	
	BLACK	2				2						
	OTHER	1						1				
HAMPTON CITY	TOTAL	109		2	3	38	26	22	13	4	1	
	WHITE	49			1	17	14	12	4	1		
	BLACK	58		2	2	20	12	9	9	3	1	
	OTHER	2				1		1				
NEWPORT NEWS CITY	TOTAL	157		4	9	41	44	35	16	8		
	WHITE	67		2	2	17	18	17	10	1		
	BLACK	76		2	6	21	19	16	6	6		
	OTHER	14			1	3	7	2		1		
POQUOSON CITY	TOTAL	2					1		1			
	WHITE	2					1		1			
	BLACK											
	OTHER											
WILLIAMSBURG CITY	TOTAL	26				4	7	7	6	2		
	WHITE	22				4	7	4	5	2		
	BLACK	4						3	1			
	OTHER											
PLANNING DISTRICT 22	TOTAL	49		2	6	13	13	7	6	1		1
	WHITE	22		1	2	5	5	4	4	1		
	BLACK	27		1	4	8	8	3	2			1
	OTHER											
ACCOMACK COUNTY	TOTAL	29		2	2	8	7	5	3	1		1
	WHITE	11		1		3	2	3	1	1		
	BLACK	18		1	2	5	5	2	2			1
	OTHER											
NORTHAMPTON COUNTY	TOTAL	20			4	5	6	2	3			
	WHITE	11			2	2	3	1	3			
	BLACK	9			2	3	3	1				
	OTHER											
PLANNING DISTRICT 23	TOTAL	1,251	1	18	64	298	327	294	164	74	5	6
	WHITE	645		3	30	123	182	176	90	37	1	3
	BLACK	547	1	15	32	167	127	105	63	30	4	3
	OTHER	59			2	8	18	13	11	7		
UNKNOWN VA CITY OR COUNTY	TOTAL											
	WHITE											
	BLACK											
	OTHER											

TABLE 3
RESIDENT NATURAL FETAL DEATHS BY MAJORITY AND MINORITY, BY HISPANIC ETHNICITY, AND BY RACE WITH MAJORITY AS WHITE NON-HISPANIC AND MINORITY AS WHITE HISPANICS AND NONWHITE RACES BY HEALTH DISTRICTS AND HEALTH SERVICE AREAS, MEDICAL EXAMINER DISTRICTS, HMO AND PERINATAL REGIONS, AND PLANNING DISTRICTS
VIRGINIA, 2010

HEALTH AREAS AND DISTRICTS, HMO AND PERINATAL REGIONS, AND PLANNING DISTRICTS	NATURAL FETAL DEATHS BY MAJORITY AND MINORITY			NATURAL FETAL DEATHS BY ETHNICITY			NATURAL FETAL DEATHS BY RACE					
	TOTAL	MAJORITY	MINORITY	TOTAL	HISPANIC	NON-HISPANIC	TOTAL	WHITE	BLACK	ASIAN	NATIVE	OTHER
HEALTH DISTRICTS AND HEALTH SERVICE AREAS												
COMMONWEALTH OF VIRGINIA	6,590	4,275	2,315	6,590	378	6,212	6,590	4,638	1,581	266	11	94
HEALTH SERVICE AREA I	1,075	837	238	1,075	82	993	1,075	916	138	14		7
CENTRAL SHENANDOAH DISTRICT 6	204	172	32	204	18	186	204	189	11	3		1
LORD FAIRFAX DISTRICT 7	181	156	25	181	12	169	181	168	11	2		
RAPPAHANNOCK DISTRICT 16	395	273	122	395	32	363	395	304	83	5		3
RAPPAHANNOCK/RAPIDAN DISTRICT 9	160	132	28	160	13	147	160	144	14			2
THOMAS JEFFERSON DISTRICT 10	135	104	31	135	7	128	135	111	19	4		1
HEALTH SERVICE AREA II	2,104	1,468	636	2,104	178	1,926	2,104	1,643	223	168	6	64
ALEXANDRIA CITY DISTRICT	189	129	60	189	18	171	189	147	25	9		8
ARLINGTON COUNTY DISTRICT	269	176	93	269	32	237	269	208	21	16	2	22
FAIRFAX HEALTH DISTRICT	881	612	269	881	64	817	881	675	86	96	3	21
LOUDOUN COUNTY DISTRICT	355	305	50	355	8	347	355	312	10	28		5
PRINCE WILLIAM HEALTH DISTRICT	410	246	164	410	56	354	410	301	81	19	1	8
HEALTH SERVICE AREA III	741	578	163	741	18	723	741	596	133	9		3
LENOWISCO DISTRICT 1	28	24	4	28	3	25	28	27	1			
CUMBERLAND PLATEAU DISTRICT 2	59	57	2	59	2	57	59	59				
MOUNT ROGERS DISTRICT 3	109	106	3	109	3	106	109	109				
NEW RIVER VALLEY DISTRICT 4	91	79	12	91	1	90	91	80	4	5		2
ALLEGHANY HEALTH DISTRICT	83	66	17	83	2	81	83	68	15			
ROANOKE CITY DISTRICT	45	22	23	45	4	41	45	26	19			
CENTRAL VIRGINIA DISTRICT 11	249	170	79	249	1	248	249	171	73	4		1
PITTSYLVANIA/DANVILLE DISTRICT	28	16	12	28		28	28	16	12			
WEST PIEDMONT HEALTH DISTRICT	49	38	11	49	2	47	49	40	9			
HEALTH SERVICE AREA IV	1,305	717	588	1,305	56	1,249	1,305	767	498	35	1	4
CHESTERFIELD HEALTH DISTRICT	302	189	113	302	13	289	302	199	96	6		1
CHICKAHOMINY HEALTH DISTRICT	98	79	19	98	4	94	98	83	13	2		
HENRICO COUNTY DISTRICT	341	198	143	341	12	329	341	210	106	22	1	2
RICHMOND CITY DISTRICT	261	97	164	261	16	245	261	113	145	3		
CRATER HEALTH DISTRICT	167	77	90	167	5	162	167	80	85	1		1
PIEDMONT DISTRICT 14	93	49	44	93	5	88	93	53	39	1		
SOUTHSIDE DISTRICT 13	43	28	15	43	1	42	43	29	14			
HEALTH SERVICE AREA V	1,365	675	690	1,365	44	1,321	1,365	716	589	40	4	16
EASTERN SHORE DISTRICT 22	49	16	33	49	6	43	49	22	27			
THREE RIVERS HEALTH DISTRICT	65	48	17	65	1	64	65	49	15	1		
HAMPTON CITY DISTRICT	109	46	63	109	3	106	109	49	58	2		
PENINSULA HEALTH DISTRICT	232	116	116	232	12	220	232	127	89	7		9
CHESAPEAKE CITY DISTRICT	168	92	76	168	1	167	168	93	68	6	1	
NORFOLK CITY DISTRICT	122	46	76	122	5	117	122	50	66	4	1	1
PORTSMOUTH CITY DISTRICT	138	46	92	138		138	138	46	90	1	1	
VIRGINIA BEACH CITY DISTRICT	305	186	119	305	16	289	305	201	84	19	1	
WESTERN TIDEWATER DISTRICT	177	79	98	177		177	177	79	92			6
NEWPORT NEWS CITY	157	64	93	157	4	153	157	67	76	6		8
COLONIAL PENINSULA AREA	75	52	23	75	8	67	75	60	13	1		1
UNKNOWN VA CITY OR COUNTY												
MEDICAL EXAMINER DISTRICTS, HEALTH MAINTENANCE ORGANIZATION REGIONS, AND PERINATAL REGIONS												
MED 1 - WESTERN VIRGINIA	945	750	195	945	36	909	945	785	144	12		4
MED 2 - NORTHERN VIRGINIA	2,445	1,756	689	2,445	203	2,242	2,445	1,955	248	170	6	66
MED 3 - CENTRAL VIRGINIA	1,949	1,174	775	1,949	101	1,848	1,949	1,268	626	46	1	8
MED 4 - TIDEWATER VIRGINIA	1,251	595	656	1,251	38	1,213	1,251	630	563	38	4	16
HMO 1 - SOUTHWEST VIRGINIA	188	179	9	188	8	180	188	187	1			
HMO 2 - ROANOKE AREA	615	447	168	615	12	603	615	459	141	11		4
HMO 3 - BLUE RIDGE AREA	622	515	107	622	48	574	622	561	51	7		3
HMO 4 - NORTHERN VIRGINIA	2,422	1,681	741	2,422	208	2,214	2,422	1,886	292	173	6	65
HMO 5 - CENTRAL VIRGINIA	1,400	798	602	1,400	58	1,342	1,400	849	509	35	1	6
HMO 6 - HAMPTON ROADS	1,343	655	688	1,343	44	1,299	1,343	696	587	40	4	16
PER 1 - SOUTHWESTERN	464	392	72	464	17	447	464	409	48	5		2
PER 2 - WEST CENTRAL	957	750	207	957	51	906	957	799	140	13		5
PER 3 - EAST CENTRAL	1,765	1,038	727	1,765	89	1,676	1,765	1,120	596	41	1	7
PER 4 - NORTHERN	2,104	1,468	636	2,104	178	1,926	2,104	1,643	223	168	6	64
PER 5 - EASTERN	1,300	627	673	1,300	43	1,257	1,300	667	574	39	4	16
PLANNING DISTRICTS NOT COTERMINOUS WITH HEALTH DISTRICTS												
ALLEGHANY/ROANOKE PLAN DISTRICT 5	128	88	40	128	6	122	128	94	34			
NORTHERN VIRGINIA PLAN DISTRICT 8	2,104	1,468	636	2,104	178	1,926	2,104	1,643	223	168	6	64
WEST PIEDMONT PLANNING DISTRICT 12	77	54	23	77	2	75	77	56	21			
RICHMOND REGIONAL PLAN DISTRICT 15	977	549	428	977	45	932	977	591	351	31	1	3
NORTHERN NECK PLANNING DISTRICT 17	24	15	9	24	1	23	24	16	8			
MIDDLE PENINSULA PLAN DISTRICT 18	41	33	8	41		41	41	33	7	1		
CRATER PLANNING DISTRICT 19	192	91	101	192	5	187	192	94	94	3		1
SOUTHEASTERN VIRGINIA DISTRICT 20	910	449	461	910	22	888	910	469	400	30	4	7
PENINSULA PLANNING DISTRICT 21	341	162	179	341	15	326	341	176	147	9		9
HAMPTON ROADS PLAN DISTRICT 23	1,251	611	640	1,251	37	1,214	1,251	645	547	39	4	16

NOTE: The Colonial Peninsula Area is the Aggregate of James City County, York County, Poquoson City, and Williamsburg City.

TABLE 4
RESIDENT ASIAN AND PACIFIC ISLANDER AND HISPANIC NATURAL FETAL DEATHS BY NATIONAL ORIGIN BY HEALTH DISTRICTS AND HEALTH SERVICE AREAS, MEDICAL EXAMINER DISTRICTS, HMO AND PERINATAL REGIONS, AND PLANNING DISTRICTS
VIRGINIA, 2010

HEALTH AREAS AND DISTRICTS, HMO AND PERINATAL REGIONS, AND PLANNING DISTRICTS	ASIAN AND PACIFIC ISLANDER NATURAL FETAL DEATHS						HISPANIC NATURAL FETAL DEATHS					
	TOTAL	INDIAN	KOREAN	VIETNAMESE	FILIPINO	OTHER	TOTAL HISPANIC	MEXICAN	PUERTO RICAN	CUBAN	CENTRAL & SOUTH AMERICAN	OTHER & UNKNOWN
HEALTH DISTRICTS AND HEALTH SERVICE AREAS												
COMMONWEALTH OF VIRGINIA	266	57	5	4	12	188	378	78	10	2	56	232
HEALTH SERVICE AREA I	14	1	1		1	11	82	42	1	1	7	31
CENTRAL SHENANDOAH DISTRICT 6	3					3	18	5	1	1	2	9
LORD FAIRFAX DISTRICT 7	2				1	1	12	3				9
RAPPAHANNOCK DISTRICT 16	5	1	1			3	32	26			1	5
RAPPAHANNOCK/RAPIDAN DISTRICT 9							13	3			4	6
THOMAS JEFFERSON DISTRICT 10	4					4	7	5				2
HEALTH SERVICE AREA II	168	45	4	4	4	111	178	10	2		42	124
ALEXANDRIA CITY DISTRICT	9	1				8	18	1			7	10
ARLINGTON COUNTY DISTRICT	16	4		1		11	32				4	28
FAIRFAX HEALTH DISTRICT	96	25	2	2	3	64	64	3	1		18	42
LOUDOUN COUNTY DISTRICT	28	13	2			13	8	1			4	3
PRINCE WILLIAM HEALTH DISTRICT	19	2		1	1	15	56	5	1		9	41
HEALTH SERVICE AREA III	9	1				8	18	7				11
LENOWISCO DISTRICT 1							3					3
CUMBERLAND PLATEAU DISTRICT 2							2					2
MOUNT ROGERS DISTRICT 3							3	3				
NEW RIVER VALLEY DISTRICT 4	5					5	1					1
ALLEGHANY HEALTH DISTRICT							2	1				1
ROANOKE CITY DISTRICT							4	2				2
CENTRAL VIRGINIA DISTRICT 11	4	1				3	1					1
PITTSYLVANIA/DANVILLE DISTRICT												
WEST PIEDMONT HEALTH DISTRICT							2	1				1
HEALTH SERVICE AREA IV	35	9			1	25	56	15	3		4	34
CHESTERFIELD HEALTH DISTRICT	6				1	5	13	4	3		2	4
CHICKAHOMINY HEALTH DISTRICT	2					2	4	3				1
HENRICO COUNTY DISTRICT	22	7				15	12				1	11
RICHMOND CITY DISTRICT	3	1				2	16	6			1	9
CRATER HEALTH DISTRICT	1					1	5	2				3
PIEDMONT DISTRICT 14	1	1					5					5
SOUTHSIDE DISTRICT 13							1					1
HEALTH SERVICE AREA V	40	1			6	33	44	4	4	1	3	32
EASTERN SHORE DISTRICT 22							6	1				5
THREE RIVERS HEALTH DISTRICT	1					1	1	1				
HAMPTON CITY DISTRICT	2					2	3		1			2
PENINSULA HEALTH DISTRICT	7	1				6	12		1		1	10
CHESAPEAKE CITY DISTRICT	6					6	1					1
NORFOLK CITY DISTRICT	4				1	3	5					5
PORTSMOUTH CITY DISTRICT	1					1						
VIRGINIA BEACH CITY DISTRICT	19				5	14	16	2	2	1	2	9
WESTERN TIDEWATER DISTRICT												
NEWPORT NEWS CITY	6	1				5	4		1			3
COLONIAL PENINSULA AREA	1					1	8				1	7
UNKNOWN VA CITY OR COUNTY												
MEDICAL EXAMINER DISTRICTS, HEALTH MAINTENANCE ORGANIZATION REGIONS, AND PERINATAL REGIONS												
MED 1 - WESTERN VIRGINIA	12	1				11	36	12	1	1	2	20
MED 2 - NORTHERN VIRGINIA	170	45	4	4	5	112	203	16	2		46	139
MED 3 - CENTRAL VIRGINIA	46	10	1		1	34	101	47	3		6	45
MED 4 - TIDEWATER VIRGINIA	38	1			6	31	38	3	4	1	2	28
HMO 1 - SOUTHWEST VIRGINIA							8	3				5
HMO 2 - ROANOKE AREA	11	1				10	12	4				8
HMO 3 - BLUE RIDGE AREA	7				1	6	48	16	1	1	6	24
HMO 4 - NORTHERN VIRGINIA	173	46	5	4	4	114	208	35	2		42	129
HMO 5 - CENTRAL VIRGINIA	35	9			1	25	58	16	3		5	34
HMO 6 - HAMPTON ROADS	40	1			6	33	44	4	4	1	3	32
PER 1 - SOUTHWESTERN	5					5	17	7				10
PER 2 - WEST CENTRAL	13	1			1	11	51	16	1	1	6	27
PER 3 - EAST CENTRAL	41	10	1		1	29	89	42	3		5	39
PER 4 - NORTHERN	168	45	4	4	4	111	178	10	2		42	124
PER 5 - EASTERN	39	1			6	32	43	3	4	1	3	32
PLANNING DISTRICTS NOT COTERMINOUS WITH HEALTH DISTRICTS												
ALLEGHANY/ROANOKE PLAN DISTRICT 5							6	3				3
NORTHERN VIRGINIA PLAN DISTRICT 8	168	45	4	4	4	111	178	10	2		42	124
WEST PIEDMONT PLANNING DISTRICT 12							2	1				1
RICHMOND REGIONAL PLAN DISTRICT 15	31	8				23	45	13	3		4	25
NORTHERN NECK PLANNING DISTRICT 17							1	1				
MIDDLE PENINSULA PLAN DISTRICT 18	1					1						
CRATER PLANNING DISTRICT 19	3				1	2	5	2				3
SOUTHEASTERN VIRGINIA DISTRICT 20	30				6	24	22	2	2	1	2	15
PENINSULA PLANNING DISTRICT 21	9	1				8	15		2		1	12
HAMPTON ROADS PLAN DISTRICT 23	39	1			6	32	37	2	4	1	3	27

NOTE: The Colonial Peninsula Area is the Aggregate of James City County, York County, Poquoson City, and Williamsburg City.

TABLE 5
FIFTY-TWO CAUSES OF RESIDENT NATURAL FETAL DEATHS INCLUSIVE OF THE FORTY-FIVE RANKABLE CAUSES BY HEALTH SERVICE AREAS AND HEALTH MAINTENANCE ORGANIZATION REGIONS
VIRGINIA, 2010

FIFTY-TWO CATEGORIES OF RESIDENT NATURAL FETAL DEATHS INCLUSIVE OF THE 45 RANKABLE CAUSES LIST OF THE NATIONAL CENTER FOR HEALTH STATISTICS BY INTERNATIONAL CLASSIFICATION OF DISEASES CODE TENTH REVISION	TOTAL FETAL DEATHS	HEALTH SERVICE AREAS					HEALTH MAINTENANCE ORGANIZATION REGIONS					
		NORTHWEST VIRGINIA	NORTHERN VIRGINIA	SOUTHWEST VIRGINIA	CENTRAL VIRGINIA	EASTERN VIRGINIA	SOUTHWEST VIRGINIA	ROANOKE AREA	BLUE RIDGE AREA	NORTHERN VIRGINIA	CENTRAL VIRGINIA	HAMPTON ROADS
ALL CAUSES OF NATURAL FETAL DEATHS	6,590	1,075	2,104	741	1,305	1,365	188	615	622	2,422	1,400	1,343
1) Congenital Syphilis A50												
2) Human Immunodeficiency Virus (HIV) Disease B20-B24												
3) Malignant Neoplasms C00-C97												
4) Benign Neoplasms and Neoplasms of Unknown Behavior D00-D48	1					1						1
5) Anemias D50-D64												
6) Short Stature Not Elsewhere Classified E34.3												
7) Cystic Fibrosis E84												
8) Meningitis G00,G03												
9) Umbilical Hernia K42												
10) All Other Diseases, Excluding Codes P00-R99 ..... Residual of A00-N99	38	13	9	3	13		2	1	12	10	13	
11) Fetus Affected By Maternal Factors Unrelated to Pregnancy P00	11	2	5	2		2		2	2	5		2
12) Fetus Affected By Maternal Complications of Pregnancy P01	5,254	763	1,783	568	1,095	1,045	150	465	491	1,965	1,155	1,028
13) Fetus Affected By Complications of Placenta, Cord, and Membranes P02	130	27	25	10	23	45	2	13	13	36	22	44
14) Fetus Affected By Other Complications of Labor and Delivery P03												
15) Fetus Affected By Noxious Influences Transmitted Via Placenta P04												
16) Slow Fetal Growth and Fetal Malnutrition P05	4	1	1	1		1	1		1	1		1
17) Short Gestation and Low Birth Weight Not Elsewhere Classified P07	437	164	106	28	52	87	14	16	17	221	88	81
18) Long Gestation and High Birth Weight P08												
19) Birth Trauma P10-P15												
20) Intrauterine Hypoxia and Birth Asphyxia P20-P21	13	4	3	3		3		3	2	3	2	3
21) Congenital Pneumonia P23												
22) Aspiration Syndromes P24	1	1								1		
23) Interstitial Emphysema and Related Conditions P25												
24) Atelectasis P28.0-P28.1	2		2							2		
25) Other Respiratory System Disorders P26-P27,P28.2-P28.9												
26) Congenital Rubella Syndrome P35.0												
27) Congenital Cytomegalovirus Infection P35.1												
28) Congenital Herpesviral (Herpes Simplex) Infection P35.2												
29) Congenital Viral Hepatitis P35.3												
30) Bacterial Sepsis P36												
31) Congenital Tuberculosis P37.0												
32) Congenital Toxoplasmosis P37.1												
33) Other Infections of Perinatal Period P35.8-P35.9,P37.2-P37.9,P38-P39												
34) Fetal Hemorrhage P50-P54												
35) Hemolytic Disease of Fetus P55-P56												
36) Perinatal Jaundice P57-P59												
37) Hematological Disorders P60-P61												
38) Syndrome from Diabetic Mother & Neonatal Diabetes Mellitus P70.0-P70.2												
39) Other Transitory Endocrine and Metabolic Disorders P70.3-P70.9,P71-P74												
40) Digestive System Disorders of Fetus P76-P78												
41) Hydrops Fetalis Not Due to Hemolytic Disease P83.2	5		2	1		2		1		2		2
42) Fetal Death of Unspecified Cause P95	633	93	146	116	115	163	17	106	79	153	113	165
43) Withdrawal Symptoms From Maternal Use of Drugs of Addiction P96.1												
44) Termination of Pregnancy P96.4												
45) Complications of Intrauterine Procedures Not Elsewhere Classified P96.5												
46) All Other Conditions Originating in the Perinatal Period P80-P81 P83.0-P83.1,P83.3-P83.9,P90-P91,P93-P94,P96.0,P96.3,P96.8-P96.9												
47) Congenital Malformations, Deformations, and Abnormalities Q00-Q99	61	7	22	9	7	16	2	8	5	23	7	16
48) Symptoms, Signs, and Abnormal Clinical Findings R83-R94												
49) Unintentional Injury (Accidents) V01-X59												
50) Intentional Harm By Assault (Homicide) X85-Y09												
51) Complications of Medical and Surgical Care Y40-Y84												
52) Undetermined Intent and Other External Causes Y10-Y36												

TABLE 6
FIFTY-TWO CAUSES OF RESIDENT NATURAL FETAL DEATHS INCLUSIVE OF THE FORTY-FIVE RANKABLE CAUSES BY MEDICAL EXAMINER DISTRICTS AND PERINATAL REGIONS
VIRGINIA, 2010

FIFTY-TWO CATEGORIES OF RESIDENT NATURAL FETAL DEATHS INCLUSIVE OF THE 45 RANKABLE CAUSES LIST OF THE NATIONAL CENTER FOR HEALTH STATISTICS BY INTERNATIONAL CLASSIFICATION OF DISEASES CODE TENTH REVISION	TOTAL FETAL DEATHS	MEDICAL EXAMINER DISTRICTS				PERINATAL REGIONS				
		WESTERN VIRGINIA	NORTHERN VIRGINIA	CENTRAL VIRGINIA	TIDEWATER VIRGINIA	SOUTHWESTERN REGION 1	WEST CENTRAL REGION 2	EAST CENTRAL REGION 3	NORTHERN REGION 4	EASTERN REGION 5
ALL CAUSES OF NATURAL FETAL DEATHS	6,590	945	2,445	1,949	1,251	464	957	1,765	2,104	1,300
1) Congenital Syphilis A50	1				1					1
2) Human Immunodeficiency Virus (HIV) Disease B20-B24										
3) Malignant Neoplasms C00-C97										
4) Benign Neoplasms and Neoplasms of Unknown Behavior D00-D48										
5) Anemias D50-D64										
6) Short Stature Not Elsewhere Classified E34.3										
7) Cystic Fibrosis E84										
8) Meningitis G00,G03										
9) Umbilical Hernia K42										
10) All Other Diseases, Excluding Codes P00-R99 ..... Residual of A00-N99	38	3	18	17		3	12	14	9	
11) Fetus Affected By Maternal Factors Unrelated to Pregnancy P00	11	2	5	2	2	2	2		5	2
12) Fetus Affected By Maternal Complications of Pregnancy P01	5,254	725	2,057	1,521	951	362	744	1,371	1,783	994
13) Fetus Affected By Complications of Placenta, Cord, and Membranes P02	130	15	33	39	43	8	17	37	25	43
14) Fetus Affected By Other Complications of Labor and Delivery P03										
15) Fetus Affected By Noxious Influences Transmitted Via Placenta P04										
16) Slow Fetal Growth and Fetal Malnutrition P05	4	1	2		1	1	1		1	1
17) Short Gestation and Low Birth Weight Not Elsewhere Classified P07	437	31	116	212	78	19	30	203	106	79
18) Long Gestation and High Birth Weight P08										
19) Birth Trauma P10-P15										
20) Intrauterine Hypoxia and Birth Asphyxia P20-P21	13	3	5	2	3	2	3	2	3	3
21) Congenital Pneumonia P23										
22) Aspiration Syndromes P24	1			1				1		
23) Interstitial Emphysema and Related Conditions P25										
24) Atelectasis P28.0-P28.1	2		2						2	
25) Other Respiratory System Disorders P26-P27,P28.2-P28.9										
26) Congenital Rubella Syndrome P35.0										
27) Congenital Cytomegalovirus Infection P35.1										
28) Congenital Herpesviral (Herpes Simplex) Infection P35.2										
29) Congenital Viral Hepatitis P35.3										
30) Bacterial Sepsis P36										
31) Congenital Tuberculosis P37.0										
32) Congenital Toxoplasmosis P37.1										
33) Other Infections of Perinatal Period P35.8-P35.9,P37.2-P37.9,P38-P39										
34) Fetal Hemorrhage P50-P54										
35) Hemolytic Disease of Fetus P55-P56										
36) Perinatal Jaundice P57-P59										
37) Hematological Disorders P60-P61										
38) Syndrome from Diabetic Mother & Neonatal Diabetes Mellitus P70.0-P70.2										
39) Other Transitory Endocrine and Metabolic Disorders P70.3-P70.9,P71-P74										
40) Digestive System Disorders of Fetus P76-P78										
41) Hydrops Fetalis Not Due to Hemolytic Disease P83.2	5	1	2		2	1			2	2
42) Fetal Death of Unspecified Cause P95	633	151	181	147	154	61	138	129	146	159
43) Withdrawal Symptoms From Maternal Use of Drugs of Addiction P96.1										
44) Termination of Pregnancy P96.4										
45) Complications of Intrauterine Procedures Not Elsewhere Classified P96.5										
46) All Other Conditions Originating in the Perinatal Period P80-P81 P83.0-P83.1,P83.3-P83.9,P90-P91,P93-P94,P96.0,P96.3,P96.8-P96.9										
47) Congenital Malformations, Deformations, and Abnormalities Q00-Q99	61	13	24	8	16	5	10	8	22	16
48) Symptoms, Signs, and Abnormal Clinical Findings R83-R94										
49) Unintentional Injury (Accidents) V01-X59										
50) Intentional Harm By Assault (Homicide) X85-Y09										
51) Complications of Medical and Surgical Care Y40-Y84										
52) Undetermined Intent and Other External Causes Y10-Y36										

TABLE 7
RESIDENT TOTAL NATURAL FETAL DEATHS BY LENGTH OF GESTATION BY RACE
BY PLANNING DISTRICT AND CITY OR COUNTY
VIRGINIA, 2010

PLANNING DISTRICT AND CITY / COUNTY	RESIDENT TOTAL NATURAL FETAL DEATHS				NATURAL FETAL DEATHS WITH GESTATION UNDER 20 WEEKS				NATURAL FETAL DEATHS WITH GESTATION 20 WEEKS AND OVER			
	TOTAL	WHITE	BLACK	OTHER	TOTAL	WHITE	BLACK	OTHER	TOTAL	WHITE	BLACK	OTHER
COMMONWEALTH OF VIRGINIA	6,590	4,638	1,581	371	5,978	4,322	1,326	330	612	316	255	41
PLANNING DISTRICT 1	28	27	1		27	26	1		1	1		
LEE COUNTY	6	6			6	6						
SCOTT COUNTY												
WISE COUNTY	21	20	1		20	19	1		1	1		
NORTON CITY	1	1			1	1						
PLANNING DISTRICT 2	59	59			56	56			3	3		
BUCHANAN COUNTY	17	17			16	16			1	1		
DICKENSON COUNTY	11	11			10	10			1	1		
RUSSELL COUNTY	8	8			8	8						
TAZEWELL COUNTY	23	23			22	22			1	1		
PLANNING DISTRICT 3	109	109			102	102			7	7		
BLAND COUNTY												
CARROLL COUNTY	8	8			7	7			1	1		
GRAYSON COUNTY	11	11			11	11						
SMYTH COUNTY	23	23			21	21			2	2		
WASHINGTON COUNTY	15	15			15	15						
WYTHE COUNTY	27	27			26	26			1	1		
BRISTOL CITY	2	2			2	2						
GALAX CITY	23	23			20	20			3	3		
PLANNING DISTRICT 4	91	80	4	7	85	76	3	6	6	4	1	1
FLOYD COUNTY	7	7			7	7						
GILES COUNTY	15	15			15	15						
MONTGOMERY COUNTY	39	30	2	7	37	29	2	6	2	1		1
PULASKI COUNTY	24	22	2		20	19	1		4	3	1	
RADFORD CITY	6	6			6	6						
PLANNING DISTRICT 5	128	94	34		112	84	28		16	10	6	
ALLEGHANY COUNTY	3	3			2	2			1	1		
BOTETOURT COUNTY	5	5			5	5						
CRAIG COUNTY	1	1			1	1						
ROANOKE COUNTY	61	47	14		53	41	12		8	6	2	
COVINGTON CITY	1	1			1	1						
ROANOKE CITY	45	26	19		38	23	15		7	3	4	
SALEM CITY	12	11	1		12	11	1					
PLANNING DISTRICT 6	204	189	11	4	180	167	9	4	24	22	2	
AUGUSTA COUNTY	39	38	1		37	36	1		2	2		
BATH COUNTY	1	1							1	1		
HIGHLAND COUNTY	2	2			2	2						
ROCKBRIDGE COUNTY	8	7	1		6	5	1		2	2		
ROCKINGHAM COUNTY	58	57	1		51	50	1		7	7		
BUENA VISTA CITY	7	6		1	6	5		1	1	1		
HARRISONBURG CITY	42	38	4		37	34	3		5	4	1	
LEXINGTON CITY	11	9		2	10	8		2	1	1		
STAUNTON CITY	19	18	1		17	16	1		2	2		
WAYNESBORO CITY	17	13	3	1	14	11	2	1	3	2	1	
PLANNING DISTRICT 7	181	168	11	2	170	158	10	2	11	10	1	
CLARKE COUNTY	10	9	1		9	8	1		1	1		
FREDERICK COUNTY	71	65	5	1	68	62	5	1	3	3		
PAGE COUNTY	14	14			13	13			1	1		
SHENANDOAH COUNTY	40	39		1	36	35		1	4	4		
WARREN COUNTY	32	32			32	32						
WINCHESTER CITY	14	9	5		12	8	4		2	1	1	
PLANNING DISTRICT 8	2,104	1,643	223	238	1,964	1,553	195	216	140	90	28	22
ARLINGTON COUNTY	269	208	21	40	255	198	20	37	14	10	1	3
FAIRFAX COUNTY	841	641	84	116	783	604	73	106	58	37	11	10
LOUDOUN COUNTY	355	312	10	33	333	300	7	26	22	12	3	7
PRINCE WILLIAM COUNTY	303	215	66	22	284	202	60	22	19	13	6	
ALEXANDRIA CITY	189	147	25	17	174	136	22	16	15	11	3	1
FAIRFAX CITY	25	21	1	3	25	21	1	3				
FALLS CHURCH CITY	15	13	1	1	15	13	1	1				
MANASSAS CITY	100	81	14	5	89	75	10	4	11	6	4	1
MANASSAS PARK CITY	7	5	1	1	6	4	1	1	1	1		
PLANNING DISTRICT 9	160	144	14	2	147	135	11	1	13	9	3	1
CULPEPER COUNTY	38	36	2		32	30	2		6	6		
FAUQUIER COUNTY	64	58	4	2	62	58	3	1	2		1	1
MADISON COUNTY	9	6	3		8	6	2		1		1	
ORANGE COUNTY	37	33	4		33	30	3		4	3	1	
RAPPAHANNOCK COUNTY	12	11	1		12	11	1					
PLANNING DISTRICT 10	135	111	19	5	121	102	14	5	14	9	5	
ALBEMARLE COUNTY	30	26	3	1	26	23	2	1	4	3	1	
FLUVANNA COUNTY	12	11	1		11	10	1		1	1		
GREENE COUNTY	11	9	2		9	7	2		2	2		
LOUISA COUNTY	19	17	2		17	15	2		2	2		
NELSON COUNTY	16	12	4		14	12	2		2		2	
CHARLOTTESVILLE CITY	47	36	7	4	44	35	5	4	3	1	2	
PLANNING DISTRICT 11	249	171	73	5	229	159	67	3	20	12	6	2
AMHERST COUNTY	38	31	7		33	29	4		5	2	3	
APPOMATTOX COUNTY	11	7	4		11	7	4					
BEDFORD COUNTY	24	22	2		22	20	2		2	2		
CAMPBELL COUNTY	40	30	9	1	38	29	8	1	2	1	1	
BEDFORD CITY	12	6	6		11	5	6		1	1		
LYNCHBURG CITY	124	75	45	4	114	69	43	2	10	6	2	2

[continued]

TABLE 7
RESIDENT TOTAL NATURAL FETAL DEATHS BY LENGTH OF GESTATION BY RACE
BY PLANNING DISTRICT AND CITY OR COUNTY
VIRGINIA, 2010

PLANNING DISTRICT AND CITY / COUNTY	RESIDENT TOTAL NATURAL FETAL DEATHS				NATURAL FETAL DEATHS WITH GESTATION UNDER 20 WEEKS				NATURAL FETAL DEATHS WITH GESTATION 20 WEEKS AND OVER			
	TOTAL	WHITE	BLACK	OTHER	TOTAL	WHITE	BLACK	OTHER	TOTAL	WHITE	BLACK	OTHER
COMMONWEALTH OF VIRGINIA	6,590	4,638	1,581	371	5,978	4,322	1,326	330	612	316	255	41
PLANNING DISTRICT 12	77	56	21		65	46	19		12	10	2	
FRANKLIN COUNTY	13	13			8	8			5	5		
HENRY COUNTY	13	11	2		11	9	2		2	2		
PATRICK COUNTY	6	4	2		6	4	2					
PITTSYLVANIA COUNTY	14	10	4		13	9	4		1	1		
DANVILLE CITY	14	6	8		12	5	7		2	1	1	
MARTINSVILLE CITY	17	12	5		15	11	4		2	1	1	
PLANNING DISTRICT 13	43	29	14		32	23	9		11	6	5	
BRUNSWICK COUNTY	7	2	5		6	2	4		1		1	
HALIFAX COUNTY	25	21	4		19	15	4		6	6		
MECKLENBURG COUNTY	11	6	5		7	6	1		4		4	
PLANNING DISTRICT 14	93	53	39	1	86	51	34	1	7	2	5	
AMELIA COUNTY	11	8	3		11	8	3					
BUCKINGHAM COUNTY	14	10	4		13	9	4		1	1		
CHARLOTTE COUNTY	10	6	4		8	5	3		2	1	1	
CUMBERLAND COUNTY	10	5	4	1	9	5	3	1	1		1	
LUNENBURG COUNTY	8	1	7		6	1	5		2		2	
NOTTOWAY COUNTY	16	10	6		15	10	5		1		1	
PRINCE EDWARD COUNTY	24	13	11		24	13	11					
PLANNING DISTRICT 15	977	591	351	35	896	562	301	33	81	29	50	2
CHARLES CITY COUNTY	1		1		1		1					
CHESTERFIELD COUNTY	261	170	86	5	240	161	75	4	21	9	11	1
GOOCHLAND COUNTY	26	21	5		26	21	5					
HANOVER COUNTY	62	54	6	2	59	52	5	2	3	2	1	
HENRICO COUNTY	341	210	106	25	317	204	88	25	24	6	18	
NEW KENT COUNTY	9	8	1		8	8			1		1	
POWHATAN COUNTY	16	15	1		16	15	1					
RICHMOND CITY	261	113	145	3	229	101	126	2	32	12	19	1
PLANNING DISTRICT 16	395	304	83	8	363	284	71	8	32	20	12	
CAROLINE COUNTY	40	31	8	1	37	29	7	1	3	2	1	
KING GEORGE COUNTY	37	30	6	1	35	28	6	1	2	2		
SPOTSYLVANIA COUNTY	62	53	8	1	49	43	5	1	13	10	3	
STAFFORD COUNTY	107	81	22	4	100	79	17	4	7	2	5	
FREDERICKSBURG CITY	149	109	39	1	142	105	36	1	7	4	3	
PLANNING DISTRICT 17	24	16	8		24	16	8					
LANCASTER COUNTY	9	7	2		9	7	2					
NORTHUMBERLAND COUNTY	5	3	2		5	3	2					
RICHMOND COUNTY	1	1			1	1						
WESTMORELAND COUNTY	9	5	4		9	5	4					
PLANNING DISTRICT 18	41	33	7	1	37	32	4	1	4	1	3	
ESSEX COUNTY	8	5	3		6	5	1		2		2	
GLOUCESTER COUNTY	18	15	2	1	16	14	1	1	2	1	1	
KING AND QUEEN COUNTY	2	2			2	2						
KING WILLIAM COUNTY	6	5	1		6	5	1					
MATHEWS COUNTY	1	1			1	1						
MIDDLESEX COUNTY	6	5	1		6	5	1					
PLANNING DISTRICT 19	192	94	94	4	175	87	85	3	17	7	9	1
DINWIDDIE COUNTY	11	8	3		10	7	3		1	1		
GREENSVILLE COUNTY												
PRINCE GEORGE COUNTY	23	16	7		22	16	6		1		1	
SURRY COUNTY	6	2	4		6	2	4					
SUSSEX COUNTY	12	6	6		11	6	5		1		1	
COLONIAL HEIGHTS CITY	25	14	9	2	24	13	9	2	1	1		
EMPORIA CITY	12	4	8		11	4	7		1		1	
HOPEWELL CITY	26	15	10	1	22	12	9	1	4	3	1	
PETERSBURG CITY	77	29	47	1	69	27	42		8	2	5	1
PLANNING DISTRICT 20	910	469	400	41	762	418	313	31	148	51	87	10
ISLE OF WIGHT COUNTY	32	18	13	1	29	15	13	1	3	3		
SOUTHAMPTON COUNTY	6	3	3		5	2	3		1	1		
CHESAPEAKE CITY	168	93	68	7	149	86	58	5	19	7	10	2
FRANKLIN CITY	16	4	11	1	15	3	11	1	1	1		
NORFOLK CITY	122	50	66	6	82	40	39	3	40	10	27	3
PORTSMOUTH CITY	138	46	90	2	114	40	72	2	24	6	18	
SUFFOLK CITY	123	54	65	4	116	52	60	4	7	2	5	
VIRGINIA BEACH CITY	305	201	84	20	252	180	57	15	53	21	27	5
PLANNING DISTRICT 21	341	176	147	18	304	165	123	16	37	11	24	2
JAMES CITY COUNTY	23	15	7	1	19	12	6	1	4	3	1	
YORK COUNTY	24	21	2	1	24	21	2	1				
HAMPTON CITY	109	49	58	2	96	46	49	1	13	3	9	1
NEWPORT NEWS CITY	157	67	76	14	139	62	64	13	18	5	12	1
POQUOSON CITY	2	2			2	2						
WILLIAMSBURG CITY	26	22	4		24	22	2		2		2	
PLANNING DISTRICT 22	49	22	27		41	20	21		8	2	6	
ACCOMACK COUNTY	29	11	18		26	11	15		3		3	
NORTHAMPTON COUNTY	20	11	9		15	9	6		5	2	3	
PLANNING DISTRICT 23	1,251	645	547	59	1,066	583	436	47	185	62	111	12
UNKNOWN VA CITY OR COUNTY												

NOTE: PLANNING DISTRICT 23, THE HAMPTON ROADS PLANNING DISTRICT, IS THE AGGREGATE OF PLANNING DISTRICTS 20 AND 21.

The Column for Under 20 Weeks Gestation Includes Counts from Records Marked With Period of Gestation Unknown.

TABLE 8
RESIDENT TOTAL NATURAL FETAL DEATHS
BY PLANNING DISTRICT AND CITY OR COUNTY
VIRGINIA, 1996-2010

PLANNING DISTRICT / CITY / COUNTY	YEAR														
	1996	1997	1998	1999	2000	2001	2002	2003	2004	2005	2006	2007	2008	2009	2010
COMMONWEALTH OF VIRGINIA	7,679	7,532	7,524	7,371	7,248	7,572	7,888	7,793	7,409	7,095	6,918	7,362	7,437	6,585	6,590
PLANNING DISTRICT 1	65	80	71	81	69	43	47	59	36	46	45	53	70	41	28
LEE COUNTY	14	26	29	26	13	14	10	11	12	8	10	7	16	7	6
SCOTT COUNTY	1	1	3	2	5		1	2	2	3	2	1	3	3	
WISE COUNTY	47	49	39	47	44	26	30	38	17	33	31	39	40	29	21
NORTON CITY	3	4		6	7	3	6	8	5	2	2	6	11	2	1
PLANNING DISTRICT 2	96	97	97	83	85	64	68	84	98	70	78	80	75	69	59
BUCHANAN COUNTY	30	21	31	23	27	19	21	27	28	21	22	20	21	22	17
DICKENSON COUNTY	14	16	16	12	11	13	9	21	11	7	18	14	11	7	11
RUSSELL COUNTY	26	30	21	12	19	10	12	7	19	15	11	15	15	15	8
TAZEWELL COUNTY	26	30	29	36	28	22	26	29	40	27	27	31	28	25	23
PLANNING DISTRICT 3	125	140	125	142	138	111	110	111	113	125	114	116	118	97	109
BLAND COUNTY	8	5	3	1	5	3	1	3	5		1	6	1	3	
CARROLL COUNTY	21	20	21	19	22	15	14	19	12	17	5	14	12	13	8
GRAYSON COUNTY	14	16	8	15	14	8	4	9	5	5	15	7	7	11	11
SMYTH COUNTY	12	15	13	19	12	7	20	17	32	28	33	31	23	7	23
WASHINGTON COUNTY	28	39	29	30	28	22	19	14	15	25	16	15	17	16	15
WYTHE COUNTY	36	41	35	39	38	38	35	20	24	23	19	23	34	28	27
BRISTOL CITY	4	1	5	6	2	7	4	7	7	9	3	5	1	8	2
GALAX CITY	2	3	11	13	17	11	13	22	13	18	22	15	23	11	23
PLANNING DISTRICT 4	176	137	123	150	127	166	151	171	109	87	116	112	115	115	91
FLOYD COUNTY	9	7	15	16	10	14	2	13	7	6	6	7	8	5	7
GILES COUNTY	20	20	17	18	16	22	15	16	13	8	12	11	17	7	15
MONTGOMERY COUNTY	102	66	58	69	54	72	71	79	67	46	67	69	52	65	39
PULASKI COUNTY	29	31	18	33	30	39	34	36	11	23	22	17	18	21	24
RADFORD CITY	16	13	15	14	17	19	29	27	11	4	9	8	20	17	6
PLANNING DISTRICT 5	243	180	190	251	219	325	336	340	279	277	282	243	240	135	128
ALLEGHANY COUNTY	22	16	20	20	9	4	1	1	8	3	1	1	5	4	3
BOTETOURT COUNTY	15	23	15	20	30	29	28	21	24	24	27	15	16	6	5
CRAIG COUNTY	4	1	2	3	6	9	4	5	4	5	2	3	2	2	1
ROANOKE COUNTY	36	40	30	65	63	48	76	107	69	50	40	38	18	30	61
COVINGTON CITY	9	2	5	6	6	8	8	4	14	10	4	3	9	3	1
ROANOKE CITY	133	81	101	125	84	194	180	170	127	164	177	159	167	79	45
SALEM CITY	24	17	17	12	21	33	39	32	33	21	31	24	23	11	12
PLANNING DISTRICT 6	244	252	200	257	281	179	258	246	234	246	257	275	262	232	204
AUGUSTA COUNTY	55	76	43	73	74	56	76	58	69	60	62	58	34	42	39
BATH COUNTY	2	6	11	11	1		2	5	2	3	1	4	2	3	1
HIGHLAND COUNTY	4		1	2	1			1	2		2	1	1	2	2
ROCKBRIDGE COUNTY	9	8	9	12	6	6	7	7	6	2	3	1	16	14	8
ROCKINGHAM COUNTY	73	65	51	71	91	40	74	77	84	78	57	79	81	59	58
BUENA VISTA CITY	1	6	3	4	3	6	2	3	5		3	3	4	4	7
HARRISONBURG CITY	40	29	25	23	42	16	33	47	27	48	66	63	50	42	42
LEXINGTON CITY	1	4	1	1	2	1	3	5	5	6	5	4	11	10	11
STAUNTON CITY	29	20	34	29	26	19	20	7	5	14	23	29	25	24	19
WAYNESBORO CITY	30	38	22	31	35	35	41	36	29	35	35	33	38	32	17
PLANNING DISTRICT 7	232	206	189	172	184	153	183	168	170	177	165	185	216	189	181
CLARKE COUNTY	14	11	6	3	4	7	7	11	5	10	8	10	9	8	10
FREDERICK COUNTY	58	69	67	62	51	49	63	62	76	54	52	40	62	56	71
PAGE COUNTY	24	16	17	25	34	10	20	26	17	14	26	23	22	19	14
SHENANDOAH COUNTY	46	50	37	36	46	34	40	31	34	34	33	31	54	54	40
WARREN COUNTY	34	28	35	25	21	14	29	20	24	30	24	39	50	32	32
WINCHESTER CITY	56	32	27	21	28	39	24	18	14	35	22	42	19	20	14
PLANNING DISTRICT 8	2,112	1,931	1,998	1,613	1,629	2,325	2,500	2,577	2,588	2,430	2,275	2,297	2,469	2,213	2,104
ARLINGTON COUNTY	187	182	172	156	176	224	267	243	268	279	254	250	286	247	269
FAIRFAX COUNTY	1,025	1,009	962	765	820	986	1,051	1,191	1,223	1,130	981	774	929	891	841
LOUDOUN COUNTY	177	185	175	225	197	244	351	377	392	351	390	435	384	377	355
PRINCE WILLIAM COUNTY	355	250	318	320	286	335	316	316	282	285	236	436	402	288	303
ALEXANDRIA CITY	253	229	242	52	54	351	278	242	247	218	190	159	281	231	189
FAIRFAX CITY	27	14	32	13	13	17	28	20	8	13	39	35	5	10	25
FALLS CHURCH CITY	5	7	7	7	10	32	30	31	12	24	52	68	45	38	15
MANASSAS CITY	78	45	81	60	56	126	164	149	133	116	119	136	132	126	100
MANASSAS PARK CITY	5	10	9	15	17	10	15	8	23	14	14	4	5	5	7
PLANNING DISTRICT 9	123	120	156	140	137	148	135	120	151	149	121	129	181	141	160
CULPEPER COUNTY	27	34	34	31	22	33	13	23	27	28	31	30	43	39	38
FAUQUIER COUNTY	63	46	81	67	68	65	79	69	90	76	62	64	91	67	64
MADISON COUNTY	7	9	11	9	9	11	4	4	3	6	5	8	4	6	9
ORANGE COUNTY	21	28	25	23	25	33	26	16	23	25	16	20	25	20	37
RAPPAHANNOCK COUNTY	5	3	5	10	13	6	13	8	8	14	7	7	18	9	12
PLANNING DISTRICT 10	247	213	231	240	193	180	161	173	196	193	160	164	162	179	135
ALBEMARLE COUNTY	80	45	50	96	59	49	28	27	54	50	33	41	37	38	30
FLUVANNA COUNTY	22	20	21	20	19	24	12	25	14	24	18	16	19	22	12
GREENE COUNTY	19	15	21	12	14	14	14	13	19	14	15	15	16	13	11
LOUISA COUNTY	15	28	32	36	19	20	21	20	26	24	23	23	18	26	19
NELSON COUNTY	18	14	10	13	16	17	11	11	14	14	15	11	14	12	16
CHARLOTTESVILLE CITY	93	91	97	63	66	56	75	77	69	67	56	58	58	68	47
PLANNING DISTRICT 11	261	275	247	277	297	240	224	240	253	214	234	257	264	244	249
AMHERST COUNTY	43	46	33	32	35	29	22	27	29	24	36	29	23	29	38
APPOMATTOX COUNTY	20	11	16	18	13	15	18	13	17	15	14	13	13	11	11
BEDFORD COUNTY	56	49	40	64	42	43	36	54	45	22	51	45	35	34	24
CAMPBELL COUNTY	44	49	43	72	75	83	57	37	45	38	33	34	58	38	40
BEDFORD CITY	9	5	10	3	11	11	9	12	16	7	7	8	11	22	12
LYNCHBURG CITY	89	115	105	88	121	59	82	97	101	108	93	128	124	110	124

[continued]

TABLE 8
RESIDENT TOTAL NATURAL FETAL DEATHS
BY PLANNING DISTRICT AND CITY OR COUNTY
VIRGINIA, 1996-2010

PLANNING DISTRICT CITY / COUNTY	YEAR														
	1996	1997	1998	1999	2000	2001	2002	2003	2004	2005	2006	2007	2008	2009	2010
COMMONWEALTH OF VIRGINIA	7,679	7,532	7,524	7,371	7,248	7,572	7,888	7,793	7,409	7,095	6,918	7,362	7,437	6,585	6,590
PLANNING DISTRICT 12	175	182	212	210	196	152	194	154	132	132	175	123	136	121	77
FRANKLIN COUNTY	33	29	26	23	30	21	33	32	22	21	32	21	22	13	13
HENRY COUNTY	43	51	37	50	33	21	40	32	30	25	46	16	28	24	13
PATRICK COUNTY	9	5	10	11	6	6	8	7	8	4	10	10	8	1	6
PITTSYLVANIA COUNTY	29	29	40	52	42	23	27	31	24	28	25	22	22	28	14
DANVILLE CITY	47	53	71	51	60	48	43	24	30	34	31	28	25	33	14
MARTINSVILLE CITY	14	15	28	23	25	33	43	28	18	20	31	26	31	22	17
PLANNING DISTRICT 13	105	110	86	102	102	93	102	86	61	71	41	52	53	50	43
BRUNSWICK COUNTY	26	20	18	27	22	17	14	23	19	21	11	12	11	13	7
HALIFAX COUNTY	36	40	43	35	47	46	56	35	23	29	14	24	20	21	25
MECKLENBURG COUNTY	43	50	25	40	33	30	32	28	19	21	16	16	22	16	11
PLANNING DISTRICT 14	100	89	80	88	92	99	76	76	72	60	84	97	64	67	93
AMELIA COUNTY	15	15	11	15	13	8	13	12	20	15	12	17	13	10	11
BUCKINGHAM COUNTY	10	12	11	11	11	6	7	7	7	5	5	11	6	7	14
CHARLOTTE COUNTY	14	12	7	18	14	10	17	12	9	4	8	13	6	8	10
CUMBERLAND COUNTY	11	5	8	10	8	5	3	9	5	4	7	11	4	7	10
LUNENBURG COUNTY	19	10	13	7	8	13	10	7	11	6	9	11	7	12	8
NOTTOWAY COUNTY	14	16	10	13	19	38	20	12	8	17	16	17	16	11	16
PRINCE EDWARD COUNTY	17	19	20	14	19	19	6	17	12	9	27	17	12	12	24
PLANNING DISTRICT 15	953	1,031	1,108	1,330	1,220	1,163	1,268	1,191	1,252	1,130	1,113	1,271	1,144	1,076	977
CHARLES CITY COUNTY	1	5	2	11	4	6	4	2	4	1	2	5	3		1
CHESTERFIELD COUNTY	352	287	371	393	432	361	359	323	395	363	342	318	334	320	261
GOOCHLAND COUNTY	8	10	16	26	22	12	15	23	26	13	14	17	18	16	26
HANOVER COUNTY	63	83	78	87	74	98	95	109	109	109	90	103	102	80	62
HENRICO COUNTY	262	309	314	412	315	285	335	317	359	264	303	369	351	350	341
NEW KENT COUNTY	10	15	7	12	8	11	10	10	13	16	7	24	18	15	9
POWHATAN COUNTY	39	19	22	32	27	24	28	19	23	19	20	26	26	19	16
RICHMOND CITY	218	303	298	357	338	366	422	388	323	345	335	409	292	276	261
PLANNING DISTRICT 16	185	183	243	220	291	212	215	236	236	246	189	222	213	160	395
CAROLINE COUNTY	16	30	21	19	32	17	21	8	24	22	13	21	21	24	40
KING GEORGE COUNTY	13	18	17	5	23	10	12	9	14	13	17	15	9	7	37
SPOTSYLVANIA COUNTY	48	61	81	86	71	30	65	94	77	72	64	69	53	30	62
STAFFORD COUNTY	54	36	70	81	89	59	69	93	72	83	59	73	67	43	107
FREDERICKSBURG CITY	54	38	54	29	76	96	48	32	49	56	36	44	63	56	149
PLANNING DISTRICT 17	26	34	41	21	15	18	13	18	20	20	16	26	19	22	24
LANCASTER COUNTY	3	1	1	4	1	2	2	2	5	3	1	10	8	7	9
NORTHUMBERLAND COUNTY	3	1	3	2	2		3	3	5	3	3	6	4	2	5
RICHMOND COUNTY	3	20	32	3	5	8	1	8		7	8	3	4	6	1
WESTMORELAND COUNTY	17	12	5	12	7	8	7	5	10	7	4	7	3	7	9
PLANNING DISTRICT 18	42	54	67	55	51	50	47	39	29	37	38	35	47	33	41
ESSEX COUNTY	5	4	9	10	4	7	7	8	9	9	5	4	10	6	8
GLOUCESTER COUNTY	20	24	29	20	18	18	19	10		9	8	12	16	10	18
KING AND QUEEN COUNTY	2	6	5	5	4	6	2	4	5	5	5	3	4	4	2
KING WILLIAM COUNTY	8	13	12	18	16	13	15	12	13	10	15	11	9	10	6
MATHEWS COUNTY	4	1	8	2	5	1	1	4	1	2	4	3		3	1
MIDDLESEX COUNTY	3	6	4		4	5	3	1	1	2	1	2	8		6
PLANNING DISTRICT 19	259	237	253	264	261	254	238	244	203	227	226	207	207	213	192
DINWIDDIE COUNTY	23	27	29	22	20	13	14	20	14	13	10	14	12	10	11
GREENSVILLE COUNTY	4	3	5	10	10	5	3	4	2	1	3	2	2	2	
PRINCE GEORGE COUNTY	29	37	42	61	43	29	42	31	21	19	29	24	22	27	23
SURRY COUNTY	4	3	6	8	5	5	6	3	7	7	5	2	9	3	6
SUSSEX COUNTY	19	13	10	17	9	12	11	9	9	11	16	13	15	6	12
COLONIAL HEIGHTS CITY	34	18	16	32	26	28	28	31	21	28	27	22	21	28	25
EMPORIA CITY	9	17	12	10	18	24	12	15	26	13	13	10	9	21	12
HOPEWELL CITY	31	17	39	25	35	28	33	37	24	47	43	36	35	35	26
PETERSBURG CITY	106	102	94	79	95	110	89	94	79	88	80	84	82	81	77
PLANNING DISTRICT 20	1,360	1,500	1,321	1,197	1,164	1,175	1,225	1,173	952	925	807	1,015	1,013	814	910
ISLE OF WIGHT COUNTY	25	25	32	44	45	36	46	23	33	21	34	36	34	24	32
SOUTHAMPTON COUNTY	16	22	17	18	22	12	16	19	15	2	12	13	13	10	6
CHESAPEAKE CITY	246	323	257	216	215	214	194	224	206	211	175	206	195	160	168
FRANKLIN CITY	13	9	15	9	19	14	15	23	9	25	19	23	19	18	16
NORFOLK CITY	312	346	293	240	192	217	217	173	116	131	91	152	154	113	122
PORTSMOUTH CITY	164	162	154	137	143	143	138	132	109	118	83	129	151	108	138
SUFFOLK CITY	100	94	83	94	98	90	96	98	95	94	118	126	141	97	123
VIRGINIA BEACH CITY	484	519	470	439	430	449	503	481	369	323	275	330	306	284	305
PLANNING DISTRICT 21	505	436	445	431	446	378	286	236	172	184	300	354	319	331	341
JAMES CITY COUNTY	20	24	23	35	27	20	11	15	13	8	4	18	15	12	23
YORK COUNTY	42	43	27	34	34	22	14	19	7	5	18	18	27	23	24
HAMPTON CITY	156	157	136	155	160	127	91	87	76	83	84	103	109	92	109
NEWPORT NEWS CITY	253	192	232	194	199	187	145	94	68	83	180	179	125	161	157
POQUOSON CITY	15	8	4	5	10	3	4	9	1	2	2	10	5	7	2
WILLIAMSBURG CITY	19	12	23	8	16	19	21	12	7	3	12	26	38	36	26
PLANNING DISTRICT 22	45	45	41	47	51	44	51	51	53	49	82	49	50	43	49
ACCOMACK COUNTY	33	34	27	32	42	33	35	37	32	34	55	38	41	27	29
NORTHAMPTON COUNTY	12	11	14	15	9	11	16	14	21	15	27	11	9	16	20
PLANNING DISTRICT 23	1,865	1,936	1,766	1,628	1,610	1,553	1,511	1,409	1,124	1,109	1,107	1,369	1,332	1,145	1,251
UNKNOWN VIRGINIA															

NOTE: PLANNING DISTRICT 23, THE HAMPTON ROADS PLANNING DISTRICT, IS THE AGGREGATE OF PLANNING DISTRICTS 20 AND 21.

CHAPTER VI

INFANT AND PERINATAL DEATHS

Highlights

- In 2010, there were a total of 695 infant deaths with a rate of 6.8 per 1,000 live births.
- The percent of non-marital infant deaths for 2010 was 49.1; 34.9 percent of White, 67.6 percent of Black, and 3.7 percent for all other races.
- 8.6 percent of infant deaths were attributable to Sudden Infant Death Syndrome (SIDS) in 2010.
- 2.9 percent of infant deaths in 2010 were due to unintentional injuries (accidents).
- The five year infant death rate for 2006-2010 has declined more than 44 percent since 1980-1984.

NOTES:

- **Infant Deaths -** These are deaths of children under one year of age, some of whom may have been born in the previous year.
- **Hebdomadal Deaths –** These are deaths of children under seven days of age.
- **Neonatal Deaths -** These are deaths of children under 28 days of age.
- **Postneonatal Deaths -** These are deaths of children 28 days and over but under one year of age.
- **Perinatal Deaths -** These are defined as the sum of natural fetal deaths of 28 or more weeks gestation and the deaths of infants under seven days of age. The concept focuses on the critical thirteen-week period at the end of a normal 40-week gestation as well as the first week of life of the newborn.

INFANT MORTALITY RATES PER 1,000 LIVE BIRTHS BY EQUAL COUNT HEALTH DISTRICT GROUPS VIRGINIA, 2010

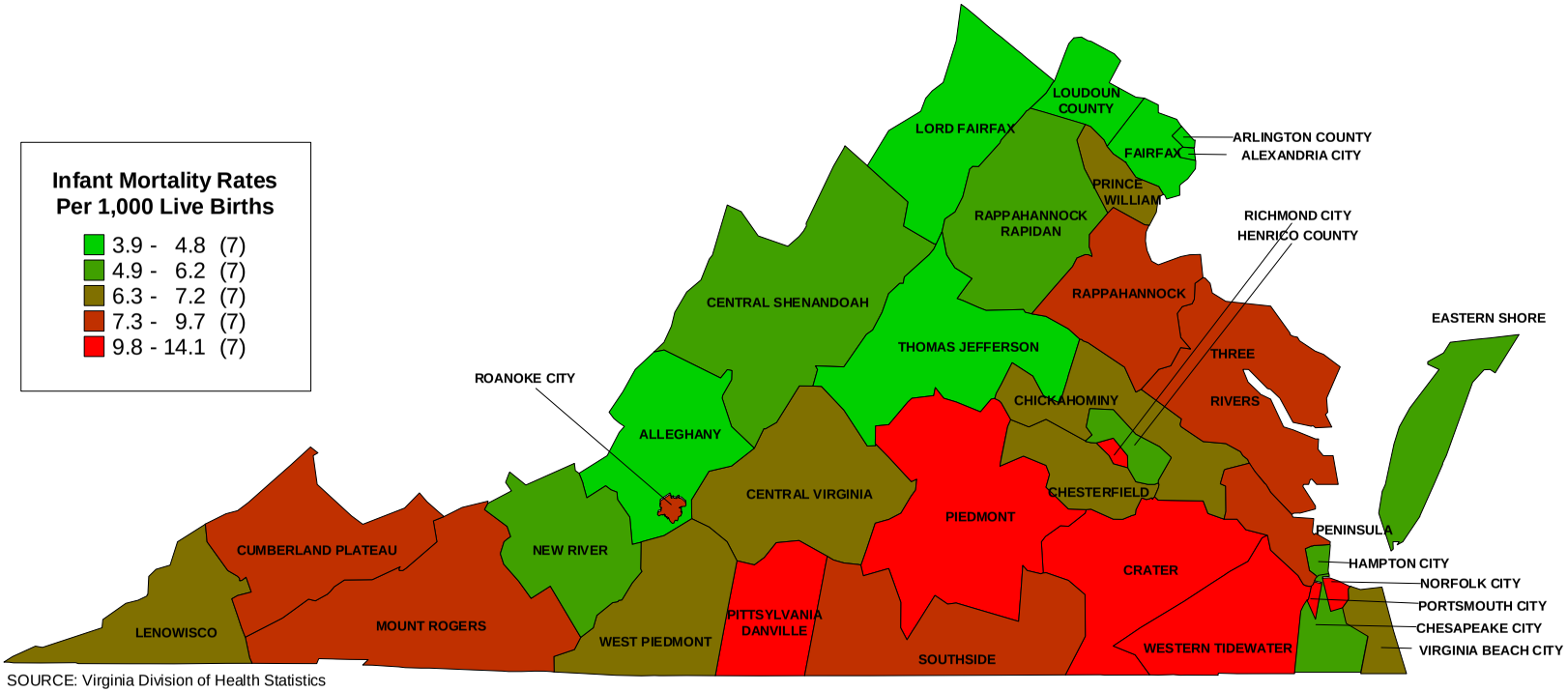

SOURCE: Virginia Division of Health Statistics

PERINATAL MORTALITY RATES PER 1,000 PERINATAL BASE BY EQUAL COUNT HEALTH DISTRICT GROUPS VIRGINIA, 2010

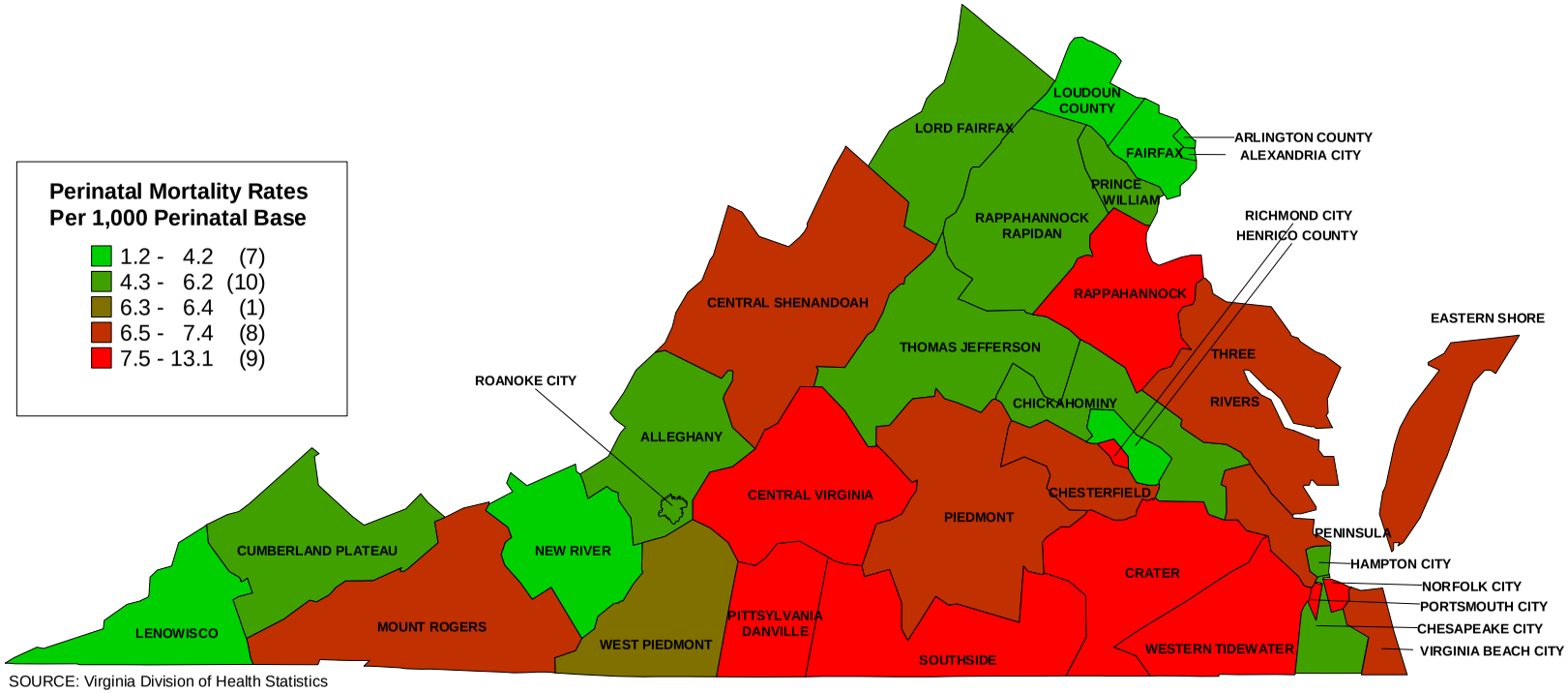

SOURCE: Virginia Division of Health Statistics

TABLE 1
TOTAL INFANT DEATHS BY PLACE OF OCCURRENCE AND PLACE OF RESIDENCE BY RACE WITH RESIDENT INFANT DEATH RATES PER 1,000 TOTAL LIVE BIRTHS BY PLANNING DISTRICT AND CITY OR COUNTY
VIRGINIA, 2010

PLANNING DISTRICT AND CITY / COUNTY	NUMBER OF TOTAL INFANT DEATHS BY PLACE OF OCCURRENCE				TOTAL INFANT DEATHS BY PLACE OF RESIDENCE							
					NUMBER OF INFANT DEATHS				RATES PER 1,000 LIVE BIRTHS			
	TOTAL	WHITE	BLACK	OTHER	TOTAL	WHITE	BLACK	OTHER	TOTAL	WHITE	BLACK	OTHER
COMMONWEALTH OF VIRGINIA	669	332	315	22	695	341	327	27	6.8	4.9	14.6	2.5
PLANNING DISTRICT 1	4	3	1		7	6	1		7.0	6.1	83.3	
LEE COUNTY												
SCOTT COUNTY					3	3			13.5	13.7		
WISE COUNTY	2	2			3	3			6.6	6.8		
NORTON CITY	2	1	1		1		1		13.0		333.3	
PLANNING DISTRICT 2	4	4			11	11			9.5	9.7		
BUCHANAN COUNTY												
DICKENSON COUNTY					2	2			11.8	11.8		
RUSSELL COUNTY					2	2			7.2	7.3		
TAZEWELL COUNTY	4	4			7	7			14.3	14.8		
PLANNING DISTRICT 3	8	7		1	15	12		3	8.1	6.7		136.4
BLAND COUNTY					1	1			24.4	24.4		
CARROLL COUNTY					1	1			4.5	4.5		
GRAYSON COUNTY					1	1			7.2	7.3		
SMYTH COUNTY	1			1	1			1	3.2			200.0
WASHINGTON COUNTY	3	3			8	6		2	15.7	12.1		166.7
WYTHE COUNTY	2	2			1	1			3.6	3.7		
BRISTOL CITY					2	2			9.6	10.3		
GALAX CITY	2	2										
PLANNING DISTRICT 4	4	4			9	9			5.4	6.0		
FLOYD COUNTY												
GILES COUNTY					1	1			5.1	5.2		
MONTGOMERY COUNTY	2	2			3	3			3.4	3.9		
PULASKI COUNTY	2	2			4	4			14.2	15.7		
RADFORD CITY					1	1			7.2	8.4		
PLANNING DISTRICT 5	33	23	9	1	17	9	7	1	5.7	3.7	13.9	11.6
ALLEGHANY COUNTY												
BOTETOURT COUNTY					2	2			8.2	8.5		
CRAIG COUNTY												
ROANOKE COUNTY					2	2			2.5	2.8		
COVINGTON CITY												
ROANOKE CITY	31	23	7	1	11	5	5	1	7.6	5.0	12.0	35.7
SALEM CITY	2		2		2		2		7.7		71.4	
PLANNING DISTRICT 6	7	5	2		18	13	4	1	6.1	4.8	28.2	7.2
AUGUSTA COUNTY	2	2			1	1			1.8	1.8		
BATH COUNTY												
HIGHLAND COUNTY												
ROCKBRIDGE COUNTY	1		1		1		1		6.2		125.0	
ROCKINGHAM COUNTY	1	1			3	3			3.5	3.6		
BUENA VISTA CITY					1	1			11.9	12.2		
HARRISONBURG CITY	2	1	1		6	3	3		11.0	7.1	81.1	
LEXINGTON CITY	1	1			1	1			16.9	19.2		
STAUNTON CITY					1	1			3.2	3.7		
WAYNESBORO CITY					4	3		1	12.7	10.7		142.9
PLANNING DISTRICT 7	9	8	1		12	12			4.5	4.9		
CLARKE COUNTY					2	2			14.1	14.4		
FREDERICK COUNTY					4	4			4.4	4.8		
PAGE COUNTY												
SHENANDOAH COUNTY					1	1			2.1	2.1		
WARREN COUNTY	1		1		2	2			4.7	5.0		
WINCHESTER CITY	8	8			3	3			6.7	8.2		
PLANNING DISTRICT 8	155	99	38	18	168	103	44	21	5.0	4.5	10.2	3.2
ARLINGTON COUNTY	12	7	1	4	13	8	3	2	4.2	3.6	13.3	3.1
FAIRFAX COUNTY	98	68	21	9	69	42	16	11	4.5	4.1	10.4	3.2
LOUDOUN COUNTY	8	5	1	2	21	14	4	3	4.1	3.9	10.3	2.8
PRINCE WILLIAM COUNTY	21	9	10	2	49	29	16	4	7.4	6.6	11.2	4.9
ALEXANDRIA CITY	10	5	5		12	6	5	1	4.5	3.5	8.4	2.9
FAIRFAX CITY	1			1	1	1			3.0	4.3		
FALLS CHURCH CITY												
MANASSAS CITY	5	5			2	2			3.0	3.8		
MANASSAS PARK CITY					1	1			47.6	58.8		
PLANNING DISTRICT 9	9	5	4		11	7	4		5.5	4.3	18.2	
CULPEPER COUNTY	2	1	1		3	2	1		4.8	4.0	10.1	
FAUQUIER COUNTY	7	4	3		6	3	3		8.0	5.0	49.2	
MADISON COUNTY												
ORANGE COUNTY					2	2			5.1	6.1		
RAPPAHANNOCK COUNTY												
PLANNING DISTRICT 10	55	36	18	1	13	3	10		4.8	1.4	28.7	
ALBEMARLE COUNTY					3	1	2		2.7	1.1	20.2	
FLUVANNA COUNTY					1	1			3.3	4.0		
GREENE COUNTY												
LOUISA COUNTY					2		2		5.4		37.7	
NELSON COUNTY					2		2		13.7		200.0	
CHARLOTTESVILLE CITY	55	36	18	1	5	1	4		9.1	2.7	29.9	
PLANNING DISTRICT 11	11	5	6		20	11	9		7.2	5.1	16.0	
AMHERST COUNTY					3	2	1		9.0	7.5	15.9	
APPOMATTOX COUNTY												
BEDFORD COUNTY					1	1			1.6	1.7		
CAMPBELL COUNTY					4	1	3		8.2	2.4	41.7	
BEDFORD CITY	1	1			1	1			24.4	30.3		
LYNCHBURG CITY	10	4	6		11	6	5		9.8	8.1	14.5	

[continued]

TABLE 1
TOTAL INFANT DEATHS BY PLACE OF OCCURRENCE AND PLACE OF RESIDENCE BY RACE WITH RESIDENT INFANT DEATH RATES PER 1,000 TOTAL LIVE BIRTHS BY PLANNING DISTRICT AND CITY OR COUNTY
VIRGINIA, 2010

PLANNING DISTRICT AND CITY / COUNTY	NUMBER OF TOTAL INFANT DEATHS BY PLACE OF OCCURRENCE				TOTAL INFANT DEATHS BY PLACE OF RESIDENCE							
					NUMBER OF INFANT DEATHS				RATES PER 1,000 LIVE BIRTHS			
	TOTAL	WHITE	BLACK	OTHER	TOTAL	WHITE	BLACK	OTHER	TOTAL	WHITE	BLACK	OTHER
COMMONWEALTH OF VIRGINIA	669	332	315	22	695	341	327	27	6.8	4.9	14.6	2.5
PLANNING DISTRICT 12	9	3	6		24	10	14		9.7	5.7	20.9	
FRANKLIN COUNTY					1	1			2.0	2.1		
HENRY COUNTY					5	2	3		9.9	5.1	31.9	
PATRICK COUNTY	1	1			2	2			11.6	12.6		
PITTSYLVANIA COUNTY	1	1			6	4	2		11.8	10.2	18.2	
DANVILLE CITY	3		3		9	1	8		16.2	4.5	25.6	
MARTINSVILLE CITY	4	1	3		1		1		4.4		8.5	
PLANNING DISTRICT 13	8	1	7		7		7		8.4		19.4	
BRUNSWICK COUNTY					1		1		6.2		10.0	
HALIFAX COUNTY	6	1	5		2		2		5.5		14.9	
MECKLENBURG COUNTY	2		2		4		4		13.1		31.7	
PLANNING DISTRICT 14	4	1	3		10	3	7		9.8	4.7	19.9	
AMELIA COUNTY	1	1			2	1	1		13.0	8.3	33.3	
BUCKINGHAM COUNTY					1		1		6.1		19.6	
CHARLOTTE COUNTY					3	2	1		26.8	26.3	27.8	
CUMBERLAND COUNTY					2		2		19.4		69.0	
LUNENBURG COUNTY												
NOTTOWAY COUNTY	1		1		1		1		6.3		16.9	
PRINCE EDWARD COUNTY	2		2		1		1		4.5		9.0	
PLANNING DISTRICT 15	112	33	78	1	91	34	56	1	7.5	5.0	14.7	0.7
CHARLES CITY COUNTY												
CHESTERFIELD COUNTY	8	2	6		22	12	10		6.0	4.9	12.6	
GOOCHLAND COUNTY					2	2			11.6	15.3		
HANOVER COUNTY	5	2	3		4	3	1		4.4	3.8	10.9	
HENRICO COUNTY	35	13	21	1	19	7	12		4.9	3.2	10.8	
NEW KENT COUNTY					3	1	2		15.7	6.3	80.0	
POWHATAN COUNTY					3	2	1		13.5	9.7	76.9	
RICHMOND CITY	64	16	48		38	7	30	1	12.8	7.6	17.6	3.1
PLANNING DISTRICT 16	28	16	12		35	18	17		8.1	5.5	22.8	
CAROLINE COUNTY					2	2			5.5	7.2		
KING GEORGE COUNTY					2		2		6.6		40.8	
SPOTSYLVANIA COUNTY	2	2			16	7	9		10.0	5.5	40.9	
STAFFORD COUNTY	3	2	1		13	9	4		7.8	7.0	14.0	
FREDERICKSBURG CITY	23	12	11		2		2		5.2		18.0	
PLANNING DISTRICT 17					5	2	3		10.9	7.5	17.2	
LANCASTER COUNTY					1	1			10.0	20.0		
NORTHUMBERLAND COUNTY					2	1	1		19.4	16.1	27.8	
RICHMOND COUNTY					1		1		13.3		31.3	
WESTMORELAND COUNTY					1		1		5.5		17.2	
PLANNING DISTRICT 18	1	1			5	3	2		5.5	4.1	13.1	
ESSEX COUNTY					2		2		14.1		32.8	
GLOUCESTER COUNTY	1	1			1	1			2.8	3.1		
KING AND QUEEN COUNTY												
KING WILLIAM COUNTY					1	1			4.9	5.8		
MATHEWS COUNTY					1	1			15.9	18.5		
MIDDLESEX COUNTY												
PLANNING DISTRICT 19	9	1	8		25	3	22		11.2	2.9	19.9	
DINWIDDIE COUNTY					3	1	2		12.9	6.4	28.2	
GREENSVILLE COUNTY												
PRINCE GEORGE COUNTY					2		2		5.8		19.6	
SURRY COUNTY					1		1		17.5		38.5	
SUSSEX COUNTY												
COLONIAL HEIGHTS CITY					1	1			4.2	6.0		
EMPORIA CITY	1		1		1		1		22.7		25.6	
HOPEWELL CITY					5		5		13.0		28.4	
PETERSBURG CITY	8	1	7		12	1	11		17.2	6.0	22.1	
PLANNING DISTRICT 20	168	70	98		145	55	90		9.0	6.2	15.0	
ISLE OF WIGHT COUNTY					2	2			5.9	8.4		
SOUTHAMPTON COUNTY					4	1	3		27.8	11.4	54.5	
CHESAPEAKE CITY	8	5	3		16	5	11		5.7	2.8	11.8	
FRANKLIN CITY	3		3		3	1	2		20.4	21.3	20.4	
NORFOLK CITY	111	43	68		47	11	36		12.4	6.8	18.9	
PORTSMOUTH CITY	36	18	18		22	6	16		13.8	10.0	17.0	
SUFFOLK CITY	5	2	3		8	2	6		7.2	3.5	12.0	
VIRGINIA BEACH CITY	5	2	3		43	27	16		7.0	6.7	10.9	
PLANNING DISTRICT 21	30	7	23		44	16	28		7.0	5.1	11.0	
JAMES CITY COUNTY					2	2			2.8	4.1		
YORK COUNTY	3	1	2		1		1		1.7		12.7	
HAMPTON CITY	5	2	3		11	2	9		6.1	2.5	10.3	
NEWPORT NEWS CITY	22	4	18		30	12	18		10.0	9.3	12.4	
POQUOSON CITY												
WILLIAMSBURG CITY												
PLANNING DISTRICT 22	1		1		3	1	2		5.1	2.8	9.2	
ACCOMACK COUNTY					3	1	2		6.9	3.5	14.0	
NORTHAMPTON COUNTY	1		1									
PLANNING DISTRICT 23	198	77	121		189	71	118		8.4	5.9	13.8	
UNKNOWN VA CITY OR COUNTY												

NOTE: PLANNING DISTRICT 23, THE HAMPTON ROADS PLANNING DISTRICT, IS THE AGGREGATE OF PLANNING DISTRICTS 20 AND 21.

TABLE 2
RESIDENT HEBDOMADAL INFANT DEATHS UNDER SEVEN DAYS OF AGE WITH RATES PER 1,000 LIVE BIRTHS BY RACE AND TOTAL NON-MARITAL INFANT DEATHS WITH PERCENTS NON-MARITAL OF TOTAL INFANT DEATHS BY PLANNING DISTRICT AND CITY OR COUNTY
VIRGINIA, 2010

PLANNING DISTRICT AND CITY / COUNTY	RESIDENT HEBDOMADAL INFANT DEATHS UNDER SEVEN DAYS OF AGE								RESIDENT NON-MARITAL INFANT DEATHS							
	NUMBER OF HEBDOMADAL INFANT DEATHS				RATES PER 1,000 LIVE BIRTHS				NUMBER OF NON-MARITAL INFANT DEATHS				PERCENTS NON-MARITAL			
	TOTAL	WHITE	BLACK	OTHER	TOTAL	WHITE	BLACK	OTHER	TOTAL	WHITE	BLACK	OTHER	TOTAL	WHITE	BLACK	OTHER
COMMONWEALTH OF VIRGINIA	377	179	182	16	3.7	2.6	8.1	1.5	341	119	221	1	49.1	34.9	67.6	3.7
PLANNING DISTRICT 1	2	1	1		2.0	1.0	83.3		1	1			14.3	16.7		
LEE COUNTY																
SCOTT COUNTY	1	1			4.5	4.6										
WISE COUNTY									1	1			33.3	33.3		
NORTON CITY	1		1		13.0		333.3									
PLANNING DISTRICT 2	5	5			4.3	4.4			4	4			36.4	36.4		
BUCHANAN COUNTY																
DICKENSON COUNTY	1	1			5.9	5.9										
RUSSELL COUNTY	2	2			7.2	7.3			2	2			100.0	100.0		
TAZEWELL COUNTY	2	2			4.1	4.2			2	2			28.6	28.6		
PLANNING DISTRICT 3	8	6		2	4.3	3.3		90.9	6	6			40.0	50.0		
BLAND COUNTY	1	1			24.4	24.4			1	1			100.0	100.0		
CARROLL COUNTY	1	1			4.5	4.5			1	1			100.0	100.0		
GRAYSON COUNTY									1	1			100.0	100.0		
SMYTH COUNTY																
WASHINGTON COUNTY	5	3		2	9.8	6.1		166.7	2	2			25.0	33.3		
WYTHE COUNTY																
BRISTOL CITY	1	1			4.8	5.1			1	1			50.0	50.0		
GALAX CITY																
PLANNING DISTRICT 4	2	2			1.2	1.3			4	4			44.4	44.4		
FLOYD COUNTY																
GILES COUNTY																
MONTGOMERY COUNTY	1	1			1.1	1.3			1	1			33.3	33.3		
PULASKI COUNTY	1	1			3.6	3.9			3	3			75.0	75.0		
RADFORD CITY																
PLANNING DISTRICT 5	10	3	7		3.3	1.2	13.9		8	4	4		47.1	44.4	57.1	
ALLEGHANY COUNTY																
BOTETOURT COUNTY	1	1			4.1	4.3			1	1			50.0	50.0		
CRAIG COUNTY																
ROANOKE COUNTY	1	1			1.3	1.4			1	1			50.0	50.0		
COVINGTON CITY																
ROANOKE CITY	6	1	5		4.1	1.0	12.0		4	2	2		36.4	40.0	40.0	
SALEM CITY	2		2		7.7		71.4		2		2		100.0		100.0	
PLANNING DISTRICT 6	12	9	2	1	4.0	3.3	14.1	7.2	5	1	4		27.8	7.7	100.0	
AUGUSTA COUNTY																
BATH COUNTY																
HIGHLAND COUNTY																
ROCKBRIDGE COUNTY									1		1		100.0		100.0	
ROCKINGHAM COUNTY	1	1			1.2	1.2										
BUENA VISTA CITY	1	1			11.9	12.2										
HARRISONBURG CITY	4	2	2		7.3	4.7	54.1		3		3		50.0		100.0	
LEXINGTON CITY	1	1			16.9	19.2			1	1			100.0	100.0		
STAUNTON CITY	1	1			3.2	3.7										
WAYNESBORO CITY	4	3		1	12.7	10.7		142.9								
PLANNING DISTRICT 7	9	9			3.4	3.7			5	5			41.7	41.7		
CLARKE COUNTY	1	1			7.0	7.2										
FREDERICK COUNTY	3	3			3.3	3.6			3	3			75.0	75.0		
PAGE COUNTY																
SHENANDOAH COUNTY	1	1			2.1	2.1										
WARREN COUNTY	2	2			4.7	5.0										
WINCHESTER CITY	2	2			4.5	5.4			2	2			66.7	66.7		
PLANNING DISTRICT 8	90	54	24	12	2.7	2.3	5.6	1.9	49	25	23	1	29.2	24.3	52.3	4.8
ARLINGTON COUNTY	8	5	2	1	2.6	2.2	8.8	1.5	3	2	1		23.1	25.0	33.3	
FAIRFAX COUNTY	42	23	12	7	2.8	2.2	7.8	2.0	20	11	8	1	29.0	26.2	50.0	9.1
LOUDOUN COUNTY	11	8	1	2	2.2	2.2	2.6	1.9	3	2	1		14.3	14.3	25.0	
PRINCE WILLIAM COUNTY	24	14	8	2	3.6	3.2	5.6	2.5	18	8	10		36.7	27.6	62.5	
ALEXANDRIA CITY	3	2	1		1.1	1.2	1.7		4	1	3		33.3	16.7	60.0	
FAIRFAX CITY	1	1			3.0	4.3										
FALLS CHURCH CITY																
MANASSAS CITY	1	1			1.5	1.9			1	1			50.0	50.0		
MANASSAS PARK CITY																
PLANNING DISTRICT 9	4	4			2.0	2.5			7	3	4		63.6	42.9	100.0	
CULPEPER COUNTY	1	1			1.6	2.0			1		1		33.3		100.0	
FAUQUIER COUNTY	2	2			2.7	3.4			5	2	3		83.3	66.7	100.0	
MADISON COUNTY																
ORANGE COUNTY	1	1			2.6	3.1			1	1			50.0	50.0		
RAPPAHANNOCK COUNTY																
PLANNING DISTRICT 10	7	1	6		2.6	0.5	17.2		9	1	8		69.2	33.3	80.0	
ALBEMARLE COUNTY	1		1		0.9		10.1		1		1		33.3		50.0	
FLUVANNA COUNTY	1	1			3.3	4.0										
GREENE COUNTY																
LOUISA COUNTY	1		1		2.7		18.9		2		2		100.0		100.0	
NELSON COUNTY	2		2		13.7		200.0		2		2		100.0		100.0	
CHARLOTTESVILLE CITY	2		2		3.6		14.9		4	1	3		80.0	100.0	75.0	
PLANNING DISTRICT 11	11	7	4		3.9	3.2	7.1		10	4	6		50.0	36.4	66.7	
AMHERST COUNTY	2	2			6.0	7.5			2	1	1		66.7	50.0	100.0	
APPOMATTOX COUNTY																
BEDFORD COUNTY									1	1			100.0	100.0		
CAMPBELL COUNTY	3	1	2		6.2	2.4	27.8									
BEDFORD CITY	1	1			24.4	30.3										
LYNCHBURG CITY	5	3	2		4.4	4.1	5.8		7	2	5		63.6	33.3	100.0	

[continued]

TABLE 2
RESIDENT HEBDOMADAL INFANT DEATHS UNDER SEVEN DAYS OF AGE WITH RATES PER 1,000 LIVE BIRTHS BY RACE AND TOTAL NON-MARITAL INFANT DEATHS WITH PERCENTS NON-MARITAL OF TOTAL INFANT DEATHS BY PLANNING DISTRICT AND CITY OR COUNTY
VIRGINIA, 2010

PLANNING DISTRICT AND CITY / COUNTY	RESIDENT HEBDOMADAL INFANT DEATHS UNDER SEVEN DAYS OF AGE								RESIDENT NON-MARITAL INFANT DEATHS							
	NUMBER OF HEBDOMADAL INFANT DEATHS				RATES PER 1,000 LIVE BIRTHS				NUMBER OF NON-MARITAL INFANT DEATHS				PERCENTS NON-MARITAL			
	TOTAL	WHITE	BLACK	OTHER	TOTAL	WHITE	BLACK	OTHER	TOTAL	WHITE	BLACK	OTHER	TOTAL	WHITE	BLACK	OTHER
COMMONWEALTH OF VIRGINIA	377	179	182	16	3.7	2.6	8.1	1.5	341	119	221	1	49.1	34.9	67.6	3.7
PLANNING DISTRICT 12	11	3	8		4.4	1.7	12.0		16	6	10		66.7	60.0	71.4	
FRANKLIN COUNTY									1	1			100.0	100.0		
HENRY COUNTY	2		2		4.0		21.3		4	2	2		80.0	100.0	66.7	
PATRICK COUNTY	1	1			5.8	6.3										
PITTSYLVANIA COUNTY	3	2	1		5.9	5.1	9.1		3	2	1		50.0	50.0	50.0	
DANVILLE CITY	4		4		7.2		12.8		7	1	6		77.8	100.0	75.0	
MARTINSVILLE CITY	1		1		4.4		8.5		1		1		100.0		100.0	
PLANNING DISTRICT 13	3		3		3.6		8.3		7		7		100.0		100.0	
BRUNSWICK COUNTY	1		1		6.2		10.0		1		1		100.0		100.0	
HALIFAX COUNTY									2		2		100.0		100.0	
MECKLENBURG COUNTY	2		2		6.6		15.9		4		4		100.0		100.0	
PLANNING DISTRICT 14	4	1	3		3.9	1.6	8.5		5		5		50.0		71.4	
AMELIA COUNTY	1		1		6.5		33.3		1		1		50.0		100.0	
BUCKINGHAM COUNTY									1		1		100.0		100.0	
CHARLOTTE COUNTY	2	1	1		17.9	13.2	27.8									
CUMBERLAND COUNTY	1		1		9.7		34.5		2		2		100.0		100.0	
LUNENBURG COUNTY																
NOTTOWAY COUNTY																
PRINCE EDWARD COUNTY									1		1		100.0		100.0	
PLANNING DISTRICT 15	47	16	30	1	3.9	2.3	7.9	0.7	54	14	40		59.3	41.2	71.4	
CHARLES CITY COUNTY																
CHESTERFIELD COUNTY	12	7	5		3.3	2.9	6.3		12	6	6		54.5	50.0	60.0	
GOOCHLAND COUNTY	2	2			11.6	15.3										
HANOVER COUNTY	1	1			1.1	1.3			1	1			25.0	33.3		
HENRICO COUNTY	7	2	5		1.8	0.9	4.5		9	2	7		47.4	28.6	58.3	
NEW KENT COUNTY	2		2		10.5		80.0		2		2		66.7		100.0	
POWHATAN COUNTY	2	1	1		9.0	4.8	76.9		1		1		33.3		100.0	
RICHMOND CITY	21	3	17	1	7.1	3.2	9.9	3.1	29	5	24		76.3	71.4	80.0	
PLANNING DISTRICT 16	22	11	11		5.1	3.3	14.8		17	9	8		48.6	50.0	47.1	
CAROLINE COUNTY	1	1			2.8	3.6			1	1			50.0	50.0		
KING GEORGE COUNTY	1		1		3.3		20.4		2		2		100.0		100.0	
SPOTSYLVANIA COUNTY	11	4	7		6.9	3.2	31.8		8	5	3		50.0	71.4	33.3	
STAFFORD COUNTY	8	6	2		4.8	4.7	7.0		6	3	3		46.2	33.3	75.0	
FREDERICKSBURG CITY	1		1		2.6		9.0									
PLANNING DISTRICT 17	2		2		4.4		11.5		4	2	2		80.0	100.0	66.7	
LANCASTER COUNTY									1	1			100.0	100.0		
NORTHUMBERLAND COUNTY	1		1		9.7		27.8		1	1			50.0	100.0		
RICHMOND COUNTY									1		1		100.0		100.0	
WESTMORELAND COUNTY	1		1		5.5		17.2		1		1		100.0		100.0	
PLANNING DISTRICT 18	4	3	1		4.4	4.1	6.5		4	2	2		80.0	66.7	100.0	
ESSEX COUNTY	1		1		7.0		16.4		2		2		100.0		100.0	
GLOUCESTER COUNTY	1	1			2.8	3.1			1	1			100.0	100.0		
KING AND QUEEN COUNTY																
KING WILLIAM COUNTY	1	1			4.9	5.8										
MATHEWS COUNTY	1	1			15.9	18.5			1	1			100.0	100.0		
MIDDLESEX COUNTY																
PLANNING DISTRICT 19	10	1	9		4.5	1.0	8.2		16		16		64.0		72.7	
DINWIDDIE COUNTY	2		2		8.6		28.2									
GREENSVILLE COUNTY																
PRINCE GEORGE COUNTY	2		2		5.8		19.6		2		2		100.0		100.0	
SURRY COUNTY	1		1		17.5		38.5									
SUSSEX COUNTY																
COLONIAL HEIGHTS CITY	1	1			4.2	6.0										
EMPORIA CITY									1		1		100.0		100.0	
HOPEWELL CITY	1		1		2.6		5.7		5		5		100.0		100.0	
PETERSBURG CITY	3		3		4.3		6.0		8		8		66.7		72.7	
PLANNING DISTRICT 20	82	27	55		5.1	3.0	9.2		78	22	56		53.8	40.0	62.2	
ISLE OF WIGHT COUNTY									2	2			100.0	100.0		
SOUTHAMPTON COUNTY	2		2		13.9		36.4		3		3		75.0		100.0	
CHESAPEAKE CITY	8	1	7		2.8	0.6	7.5		10	1	9		62.5	20.0	81.8	
FRANKLIN CITY	2	1	1		13.6	21.3	10.2		3	1	2		100.0	100.0	100.0	
NORFOLK CITY	23	5	18		6.1	3.1	9.5		32	5	27		68.1	45.5	75.0	
PORTSMOUTH CITY	14	2	12		8.8	3.3	12.8		11	3	8		50.0	50.0	50.0	
SUFFOLK CITY	6	1	5		5.4	1.8	10.0		4	1	3		50.0	50.0	50.0	
VIRGINIA BEACH CITY	27	17	10		4.4	4.2	6.8		13	9	4		30.2	33.3	25.0	
PLANNING DISTRICT 21	30	15	15		4.8	4.8	5.9		29	5	24		65.9	31.3	85.7	
JAMES CITY COUNTY	2	2			2.8	4.1										
YORK COUNTY	1		1		1.7		12.7									
HAMPTON CITY	5	1	4		2.8	1.2	4.6		8		8		72.7		88.9	
NEWPORT NEWS CITY	22	12	10		7.3	9.3	6.9		21	5	16		70.0	41.7	88.9	
POQUOSON CITY																
WILLIAMSBURG CITY																
PLANNING DISTRICT 22	2	1	1		3.4	2.8	4.6		3	1	2		100.0	100.0	100.0	
ACCOMACK COUNTY	2	1	1		4.6	3.5	7.0		3	1	2		100.0	100.0	100.0	
NORTHAMPTON COUNTY																
PLANNING DISTRICT 23	112	42	70		5.0	3.5	8.2		107	27	80		56.6	38.0	67.8	
UNKNOWN VA CITY OR COUNTY																

NOTE: PLANNING DISTRICT 23, THE HAMPTON ROADS PLANNING DISTRICT, IS THE AGGREGATE OF PLANNING DISTRICTS 20 AND 21.

TABLE 3
RESIDENT TOTAL INFANT DEATHS BY AGE OF MOTHER AT BIRTH AND RACE OF INFANT AT DEATH BY PLANNING DISTRICT AND CITY OR COUNTY
VIRGINIA, 2010

PLANNING DISTRICT AND CITY/COUNTY	RACE	RESIDENT INFANT DEATHS	AGE OF MOTHER									
			AGE 10-14	AGE 15-17	AGE 18-19	AGE 20-24	AGE 25-29	AGE 30-34	AGE 35-39	AGE 40-44	AGE 45 UP	AGE UNKNOWN
COMMONWEALTH OF VIRGINIA	TOTAL	695		25	48	174	163	141	68	32	1	43
	WHITE	341		10	20	74	85	77	37	17		21
	BLACK	327		15	28	98	69	55	28	15	1	18
	OTHER	27				2	9	9	3			4
PLANNING DISTRICT 1	TOTAL	7		1	1	2	1		1			1
	WHITE	6		1	1	2	1					1
	BLACK	1							1			
	OTHER											
LEE COUNTY	TOTAL	3			1		1					1
	WHITE	3			1		1					1
	BLACK											
	OTHER											
SCOTT COUNTY	TOTAL											
	WHITE											
	BLACK											
	OTHER											
WISE COUNTY	TOTAL	3		1		2						
	WHITE	3		1		2						
	BLACK											
	OTHER											
NORTON CITY	TOTAL	1							1			
	WHITE											
	BLACK	1							1			
	OTHER											
PLANNING DISTRICT 2	TOTAL	11		1		5	2		1			2
	WHITE	11		1		5	2		1			2
	BLACK											
	OTHER											
BUCHANAN COUNTY	TOTAL											
	WHITE											
	BLACK											
	OTHER											
DICKENSON COUNTY	TOTAL	2				2						
	WHITE	2				2						
	BLACK											
	OTHER											
RUSSELL COUNTY	TOTAL	2		1					1			
	WHITE	2		1					1			
	BLACK											
	OTHER											
TAZEWELL COUNTY	TOTAL	7				3	2					2
	WHITE	7				3	2					2
	BLACK											
	OTHER											
PLANNING DISTRICT 3	TOTAL	15			3	6	4	1				1
	WHITE	12			3	6	2					1
	BLACK											
	OTHER	3					2	1				
BLAND COUNTY	TOTAL	1			1							
	WHITE	1			1							
	BLACK											
	OTHER											
CARROLL COUNTY	TOTAL	1				1						
	WHITE	1				1						
	BLACK											
	OTHER											
GRAYSON COUNTY	TOTAL	1				1						
	WHITE	1				1						
	BLACK											
	OTHER											
SMYTH COUNTY	TOTAL	1						1				
	WHITE											
	BLACK											
	OTHER	1						1				
WASHINGTON COUNTY	TOTAL	8			2	1	4					1
	WHITE	6			2	1	2					1
	BLACK											
	OTHER	2					2					
WYTHE COUNTY	TOTAL	1				1						
	WHITE	1				1						
	BLACK											
	OTHER											
BRISTOL CITY	TOTAL	2				2						
	WHITE	2				2						
	BLACK											
	OTHER											
GALAX CITY	TOTAL											
	WHITE											
	BLACK											
	OTHER											
PLANNING DISTRICT 4	TOTAL	9				4	3	2				
	WHITE	9				4	3	2				
	BLACK											
	OTHER											

TABLE 3
RESIDENT TOTAL INFANT DEATHS BY AGE OF MOTHER AT BIRTH AND RACE OF INFANT AT DEATH BY PLANNING DISTRICT AND CITY OR COUNTY
VIRGINIA, 2010

PLANNING DISTRICT AND CITY/COUNTY	RACE	RESIDENT INFANT DEATHS	AGE OF MOTHER									
			AGE 10-14	AGE 15-17	AGE 18-19	AGE 20-24	AGE 25-29	AGE 30-34	AGE 35-39	AGE 40-44	AGE 45 UP	AGE UNKNOWN
COMMONWEALTH OF VIRGINIA	TOTAL	695		25	48	174	163	141	68	32	1	43
	WHITE	341		10	20	74	85	77	37	17		21
	BLACK	327		15	28	98	69	55	28	15	1	18
	OTHER	27				2	9	9	3			4
FLOYD COUNTY	TOTAL											
	WHITE											
	BLACK											
	OTHER											
GILES COUNTY	TOTAL	1						1				
	WHITE	1						1				
	BLACK											
	OTHER											
MONTGOMERY COUNTY	TOTAL	3				1	2					
	WHITE	3				1	2					
	BLACK											
	OTHER											
PULASKI COUNTY	TOTAL	4				2	1	1				
	WHITE	4				2	1	1				
	BLACK											
	OTHER											
RADFORD CITY	TOTAL	1				1						
	WHITE	1				1						
	BLACK											
	OTHER											
PLANNING DISTRICT 5	TOTAL	17		1	1	3	8	1		2		1
	WHITE	9		1		2	5	1				
	BLACK	7			1	1	2			2		1
	OTHER	1					1					
ALLEGHANY COUNTY	TOTAL											
	WHITE											
	BLACK											
	OTHER											
BOTETOURT COUNTY	TOTAL	2				2						
	WHITE	2				2						
	BLACK											
	OTHER											
CRAIG COUNTY	TOTAL											
	WHITE											
	BLACK											
	OTHER											
ROANOKE COUNTY	TOTAL	2					2					
	WHITE	2					2					
	BLACK											
	OTHER											
COVINGTON CITY	TOTAL											
	WHITE											
	BLACK											
	OTHER											
ROANOKE CITY	TOTAL	11		1		1	5	1		2		1
	WHITE	5		1			3	1				
	BLACK	5				1	1			2		1
	OTHER	1					1					
SALEM CITY	TOTAL	2			1		1					
	WHITE											
	BLACK	2			1		1					
	OTHER											
PLANNING DISTRICT 6	TOTAL	18			1	6	4	3	1	2		1
	WHITE	13				4	4	3		1		1
	BLACK	4			1	2				1		
	OTHER	1							1			
AUGUSTA COUNTY	TOTAL	1					1					
	WHITE	1					1					
	BLACK											
	OTHER											
BATH COUNTY	TOTAL											
	WHITE											
	BLACK											
	OTHER											
HIGHLAND COUNTY	TOTAL											
	WHITE											
	BLACK											
	OTHER											
ROCKBRIDGE COUNTY	TOTAL	1				1						
	WHITE											
	BLACK	1				1						
	OTHER											
ROCKINGHAM COUNTY	TOTAL	3				1	2					
	WHITE	3				1	2					
	BLACK											
	OTHER											
BUENA VISTA CITY	TOTAL	1								1		
	WHITE	1								1		
	BLACK											
	OTHER											

TABLE 3
RESIDENT TOTAL INFANT DEATHS BY AGE OF MOTHER AT BIRTH AND RACE OF INFANT AT DEATH
BY PLANNING DISTRICT AND CITY OR COUNTY
VIRGINIA, 2010

PLANNING DISTRICT AND CITY/COUNTY	RACE	RESIDENT INFANT DEATHS	AGE OF MOTHER									
			AGE 10-14	AGE 15-17	AGE 18-19	AGE 20-24	AGE 25-29	AGE 30-34	AGE 35-39	AGE 40-44	AGE 45 UP	AGE UNKNOWN
COMMONWEALTH OF VIRGINIA	TOTAL	695		25	48	174	163	141	68	32	1	43
	WHITE	341		10	20	74	85	77	37	17		21
	BLACK	327		15	28	98	69	55	28	15	1	18
	OTHER	27				2	9	9	3			4
HARRISONBURG CITY	TOTAL	6			1	1	1	1		1		1
	WHITE	3					1	1				1
	BLACK	3			1	1				1		
	OTHER											
LEXINGTON CITY	TOTAL	1				1						
	WHITE	1				1						
	BLACK											
	OTHER											
STAUNTON CITY	TOTAL	1				1						
	WHITE	1				1						
	BLACK											
	OTHER											
WAYNESBORO CITY	TOTAL	4				1		2	1			
	WHITE	3				1		2				
	BLACK											
	OTHER	1							1			
PLANNING DISTRICT 7	TOTAL	12				4	1	4	2	1		
	WHITE	12				4	1	4	2	1		
	BLACK											
	OTHER											
CLARKE COUNTY	TOTAL	2						1	1			
	WHITE	2						1	1			
	BLACK											
	OTHER											
FREDERICK COUNTY	TOTAL	4				3	1					
	WHITE	4				3	1					
	BLACK											
	OTHER											
PAGE COUNTY	TOTAL											
	WHITE											
	BLACK											
	OTHER											
SHENANDOAH COUNTY	TOTAL	1							1			
	WHITE	1							1			
	BLACK											
	OTHER											
WARREN COUNTY	TOTAL	2						1		1		
	WHITE	2						1		1		
	BLACK											
	OTHER											
WINCHESTER CITY	TOTAL	3				1		2				
	WHITE	3				1		2				
	BLACK											
	OTHER											
PLANNING DISTRICT 8	TOTAL	168		3	7	15	34	46	30	13		20
	WHITE	103		2	3	10	18	30	22	8		10
	BLACK	44		1	4	3	10	9	6	5		6
	OTHER	21				2	6	7	2			4
ARLINGTON COUNTY	TOTAL	13		1		1	5	1	2	1		2
	WHITE	8		1		1	2		2	1		1
	BLACK	3					2					1
	OTHER	2					1	1				
FAIRFAX COUNTY	TOTAL	69			1	9	11	17	19	3		9
	WHITE	42			1	6	7	9	13	1		5
	BLACK	16				2	2	4	4	2		2
	OTHER	11				1	2	4	2			2
LOUDOUN COUNTY	TOTAL	21				1	4	9	3	4		
	WHITE	14				1	2	6	2	3		
	BLACK	4					1	1	1	1		
	OTHER	3					1	2				
PRINCE WILLIAM COUNTY	TOTAL	49		1	6	4	9	16	4	3		6
	WHITE	29		1	2	2	4	12	3	2		3
	BLACK	16			4	1	3	4	1	1		2
	OTHER	4				1	2					1
ALEXANDRIA CITY	TOTAL	12		1			4	1	2	2		2
	WHITE	6					2	1	2	1		
	BLACK	5		1			2			1		1
	OTHER	1										1
FAIRFAX CITY	TOTAL	1						1				
	WHITE	1						1				
	BLACK											
	OTHER											
FALLS CHURCH CITY	TOTAL											
	WHITE											
	BLACK											
	OTHER											
MANASSAS CITY	TOTAL	2						1				1
	WHITE	2						1				1
	BLACK											
	OTHER											

TABLE 3
RESIDENT TOTAL INFANT DEATHS BY AGE OF MOTHER AT BIRTH AND RACE OF INFANT AT DEATH BY PLANNING DISTRICT AND CITY OR COUNTY
VIRGINIA, 2010

PLANNING DISTRICT AND CITY/COUNTY	RACE	RESIDENT INFANT DEATHS	AGE OF MOTHER									
			AGE 10-14	AGE 15-17	AGE 18-19	AGE 20-24	AGE 25-29	AGE 30-34	AGE 35-39	AGE 40-44	AGE 45 UP	AGE UNKNOWN
COMMONWEALTH OF VIRGINIA	TOTAL	695		25	48	174	163	141	68	32	1	43
	WHITE	341		10	20	74	85	77	37	17		21
	BLACK	327		15	28	98	69	55	28	15	1	18
	OTHER	27				2	9	9	3			4
MANASSAS PARK CITY	TOTAL	1					1					
	WHITE	1					1					
	BLACK											
	OTHER											
PLANNING DISTRICT 9	TOTAL	11		1	2	2	3	2				1
	WHITE	7		1	1	1	2	1				1
	BLACK	4			1	1	1	1				
	OTHER											
CULPEPER COUNTY	TOTAL	3				1	1					1
	WHITE	2					1					1
	BLACK	1				1						
	OTHER											
FAUQUIER COUNTY	TOTAL	6		1	2		2	1				
	WHITE	3		1	1		1					
	BLACK	3			1		1	1				
	OTHER											
MADISON COUNTY	TOTAL											
	WHITE											
	BLACK											
	OTHER											
ORANGE COUNTY	TOTAL	2				1		1				
	WHITE	2				1		1				
	BLACK											
	OTHER											
RAPPAHANNOCK COUNTY	TOTAL											
	WHITE											
	BLACK											
	OTHER											
PLANNING DISTRICT 10	TOTAL	13				2	4	3	3	1		
	WHITE	3						1	1	1		
	BLACK	10				2	4	2	2			
	OTHER											
ALBEMARLE COUNTY	TOTAL	3						2	1			
	WHITE	1							1			
	BLACK	2						2				
	OTHER											
FLUVANNA COUNTY	TOTAL	1						1				
	WHITE	1						1				
	BLACK											
	OTHER											
GREENE COUNTY	TOTAL											
	WHITE											
	BLACK											
	OTHER											
LOUISA COUNTY	TOTAL	2				1	1					
	WHITE											
	BLACK	2				1	1					
	OTHER											
NELSON COUNTY	TOTAL	2					2					
	WHITE											
	BLACK	2					2					
	OTHER											
CHARLOTTESVILLE CITY	TOTAL	5				1	1		2	1		
	WHITE	1								1		
	BLACK	4				1	1		2			
	OTHER											
PLANNING DISTRICT 11	TOTAL	20			1	6	5	5	3			
	WHITE	11				2	2	4	3			
	BLACK	9			1	4	3	1				
	OTHER											
AMHERST COUNTY	TOTAL	3				2		1				
	WHITE	2				1		1				
	BLACK	1				1						
	OTHER											
APPOMATTOX COUNTY	TOTAL											
	WHITE											
	BLACK											
	OTHER											
BEDFORD COUNTY	TOTAL	1					1					
	WHITE	1					1					
	BLACK											
	OTHER											
CAMPBELL COUNTY	TOTAL	4			1		1	1	1			
	WHITE	1							1			
	BLACK	3			1		1	1				
	OTHER											
BEDFORD CITY	TOTAL	1				1						
	WHITE	1				1						
	BLACK											
	OTHER											

TABLE 3
RESIDENT TOTAL INFANT DEATHS BY AGE OF MOTHER AT BIRTH AND RACE OF INFANT AT DEATH
BY PLANNING DISTRICT AND CITY OR COUNTY
VIRGINIA, 2010

PLANNING DISTRICT AND CITY/COUNTY	RACE	RESIDENT INFANT DEATHS	AGE OF MOTHER									
			AGE 10-14	AGE 15-17	AGE 18-19	AGE 20-24	AGE 25-29	AGE 30-34	AGE 35-39	AGE 40-44	AGE 45 UP	AGE UNKNOWN
COMMONWEALTH OF VIRGINIA	TOTAL	695		25	48	174	163	141	68	32	1	43
	WHITE	341		10	20	74	85	77	37	17		21
	BLACK	327		15	28	98	69	55	28	15	1	18
	OTHER	27				2	9	9	3			4
LYNCHBURG CITY	TOTAL	11				3	3	3	2			
	WHITE	6					1	3	2			
	BLACK	5				3	2					
	OTHER											
PLANNING DISTRICT 12	TOTAL	24			3	10	3	2	1			5
	WHITE	10			2	2	2	1	1			2
	BLACK	14			1	8	1	1				3
	OTHER											
FRANKLIN COUNTY	TOTAL	1					1					
	WHITE	1					1					
	BLACK											
	OTHER											
HENRY COUNTY	TOTAL	5			2	2						1
	WHITE	2			2							
	BLACK	3				2						1
	OTHER											
PATRICK COUNTY	TOTAL	2				1						1
	WHITE	2				1						1
	BLACK											
	OTHER											
PITTSYLVANIA COUNTY	TOTAL	6				1	1	2				2
	WHITE	4				1	1	1				1
	BLACK	2						1				1
	OTHER											
DANVILLE CITY	TOTAL	9			1	5	1		1			1
	WHITE	1							1			
	BLACK	8			1	5	1					1
	OTHER											
MARTINSVILLE CITY	TOTAL	1				1						
	WHITE											
	BLACK	1				1						
	OTHER											
PLANNING DISTRICT 13	TOTAL	7			1	4	2					
	WHITE											
	BLACK	7			1	4	2					
	OTHER											
BRUNSWICK COUNTY	TOTAL	1					1					
	WHITE											
	BLACK	1					1					
	OTHER											
HALIFAX COUNTY	TOTAL	2			1		1					
	WHITE											
	BLACK	2			1		1					
	OTHER											
MECKLENBURG COUNTY	TOTAL	4				4						
	WHITE											
	BLACK	4				4						
	OTHER											
PLANNING DISTRICT 14	TOTAL	10			1	2	4		1	2		
	WHITE	3					1		1	1		
	BLACK	7			1	2	3			1		
	OTHER											
AMELIA COUNTY	TOTAL	2				1			1			
	WHITE	1							1			
	BLACK	1				1						
	OTHER											
BUCKINGHAM COUNTY	TOTAL	1					1					
	WHITE											
	BLACK	1					1					
	OTHER											
CHARLOTTE COUNTY	TOTAL	3					2			1		
	WHITE	2					1			1		
	BLACK	1					1					
	OTHER											
CUMBERLAND COUNTY	TOTAL	2			1	1						
	WHITE											
	BLACK	2			1	1						
	OTHER											
LUNENBURG COUNTY	TOTAL											
	WHITE											
	BLACK											
	OTHER											
NOTTOWAY COUNTY	TOTAL	1					1					
	WHITE											
	BLACK	1					1					
	OTHER											
PRINCE EDWARD COUNTY	TOTAL	1								1		
	WHITE											
	BLACK	1								1		
	OTHER											

TABLE 3
RESIDENT TOTAL INFANT DEATHS BY AGE OF MOTHER AT BIRTH AND RACE OF INFANT AT DEATH BY PLANNING DISTRICT AND CITY OR COUNTY
VIRGINIA, 2010

PLANNING DISTRICT AND CITY/COUNTY	RACE	RESIDENT INFANT DEATHS	AGE OF MOTHER									
			AGE 10-14	AGE 15-17	AGE 18-19	AGE 20-24	AGE 25-29	AGE 30-34	AGE 35-39	AGE 40-44	AGE 45 UP	AGE UNKNOWN
COMMONWEALTH OF VIRGINIA	TOTAL	695		25	48	174	163	141	68	32	1	43
	WHITE	341		10	20	74	85	77	37	17		21
	BLACK	327		15	28	98	69	55	28	15	1	18
	OTHER	27				2	9	9	3			4
PLANNING DISTRICT 15	TOTAL	91		5	5	24	23	20	8	5	1	
	WHITE	34				8	13	9	2	2		
	BLACK	56		5	5	16	10	10	6	3	1	
	OTHER	1						1				
CHARLES CITY COUNTY	TOTAL											
	WHITE											
	BLACK											
	OTHER											
CHESTERFIELD COUNTY	TOTAL	22			1	6	9	2	3	1		
	WHITE	12				3	7		1	1		
	BLACK	10			1	3	2	2	2			
	OTHER											
GOOCHLAND COUNTY	TOTAL	2						2				
	WHITE	2						2				
	BLACK											
	OTHER											
HANOVER COUNTY	TOTAL	4				1	1	2				
	WHITE	3				1	1	1				
	BLACK	1						1				
	OTHER											
HENRICO COUNTY	TOTAL	19		1	1	4	4	3	3	2	1	
	WHITE	7				1	3	2	1			
	BLACK	12		1	1	3	1	1	2	2	1	
	OTHER											
NEW KENT COUNTY	TOTAL	3				1	1		1			
	WHITE	1					1					
	BLACK	2				1			1			
	OTHER											
POWHATAN COUNTY	TOTAL	3		1				1		1		
	WHITE	2						1		1		
	BLACK	1		1								
	OTHER											
RICHMOND CITY	TOTAL	38		3	3	12	8	10	1	1		
	WHITE	7				3	1	3				
	BLACK	30		3	3	9	7	6	1	1		
	OTHER	1						1				
PLANNING DISTRICT 16	TOTAL	35		1	1	11	7	6	2	2		5
	WHITE	18		1		3	5	5	1	1		2
	BLACK	17			1	8	2	1	1	1		3
	OTHER											
CAROLINE COUNTY	TOTAL	2				1		1				
	WHITE	2				1		1				
	BLACK											
	OTHER											
KING GEORGE COUNTY	TOTAL	2			1	1						
	WHITE											
	BLACK	2			1	1						
	OTHER											
SPOTSYLVANIA COUNTY	TOTAL	16		1		4	3	2	1	1		4
	WHITE	7		1		1	3	1				1
	BLACK	9				3		1	1	1		3
	OTHER											
STAFFORD COUNTY	TOTAL	13				3	4	3	1	1		1
	WHITE	9				1	2	3	1	1		1
	BLACK	4				2	2					
	OTHER											
FREDERICKSBURG CITY	TOTAL	2				2						
	WHITE											
	BLACK	2				2						
	OTHER											
PLANNING DISTRICT 17	TOTAL	5			1	2	1		1			
	WHITE	2			1	1						
	BLACK	3				1	1		1			
	OTHER											
LANCASTER COUNTY	TOTAL	1			1							
	WHITE	1			1							
	BLACK											
	OTHER											
NORTHUMBERLAND COUNTY	TOTAL	2				1			1			
	WHITE	1				1						
	BLACK	1							1			
	OTHER											
RICHMOND COUNTY	TOTAL	1					1					
	WHITE											
	BLACK	1					1					
	OTHER											
WESTMORELAND COUNTY	TOTAL	1				1						
	WHITE											
	BLACK	1				1						
	OTHER											

TABLE 3
RESIDENT TOTAL INFANT DEATHS BY AGE OF MOTHER AT BIRTH AND RACE OF INFANT AT DEATH BY PLANNING DISTRICT AND CITY OR COUNTY
VIRGINIA, 2010

PLANNING DISTRICT AND CITY/COUNTY	RACE	RESIDENT INFANT DEATHS	AGE OF MOTHER									
			AGE 10-14	AGE 15-17	AGE 18-19	AGE 20-24	AGE 25-29	AGE 30-34	AGE 35-39	AGE 40-44	AGE 45 UP	AGE UNKNOWN
COMMONWEALTH OF VIRGINIA	TOTAL	695		25	48	174	163	141	68	32	1	43
	WHITE	341		10	20	74	85	77	37	17		21
	BLACK	327		15	28	98	69	55	28	15	1	18
	OTHER	27				2	9	9	3			4
PLANNING DISTRICT 18	TOTAL	5			1	2	2					
	WHITE	3			1	1	1					
	BLACK	2				1	1					
	OTHER											
ESSEX COUNTY	TOTAL	2				1	1					
	WHITE											
	BLACK	2				1	1					
	OTHER											
GLOUCESTER COUNTY	TOTAL	1				1						
	WHITE	1				1						
	BLACK											
	OTHER											
KING AND QUEEN COUNTY	TOTAL											
	WHITE											
	BLACK											
	OTHER											
KING WILLIAM COUNTY	TOTAL	1					1					
	WHITE	1					1					
	BLACK											
	OTHER											
MATHEWS COUNTY	TOTAL	1			1							
	WHITE	1			1							
	BLACK											
	OTHER											
MIDDLESEX COUNTY	TOTAL											
	WHITE											
	BLACK											
	OTHER											
PLANNING DISTRICT 19	TOTAL	25		1	1	6	8	4	3			2
	WHITE	3			1		1	1				
	BLACK	22		1		6	7	3	3			2
	OTHER											
DINWIDDIE COUNTY	TOTAL	3						1	1			1
	WHITE	1						1				
	BLACK	2							1			1
	OTHER											
GREENSVILLE COUNTY	TOTAL											
	WHITE											
	BLACK											
	OTHER											
PRINCE GEORGE COUNTY	TOTAL	2						1	1			
	WHITE											
	BLACK	2						1	1			
	OTHER											
SURRY COUNTY	TOTAL	1										1
	WHITE											
	BLACK	1										1
	OTHER											
SUSSEX COUNTY	TOTAL											
	WHITE											
	BLACK											
	OTHER											
COLONIAL HEIGHTS CITY	TOTAL	1					1					
	WHITE	1					1					
	BLACK											
	OTHER											
EMPORIA CITY	TOTAL	1				1						
	WHITE											
	BLACK	1				1						
	OTHER											
HOPEWELL CITY	TOTAL	5		1		1	2	1				
	WHITE											
	BLACK	5		1		1	2	1				
	OTHER											
PETERSBURG CITY	TOTAL	12			1	4	5	1	1			
	WHITE	1			1							
	BLACK	11				4	5	1	1			
	OTHER											
PLANNING DISTRICT 20	TOTAL	145		7	11	42	35	34	9	3		4
	WHITE	55		2	5	15	16	12	3	1		1
	BLACK	90		5	6	27	19	22	6	2		3
	OTHER											
ISLE OF WIGHT COUNTY	TOTAL	2					2					
	WHITE	2					2					
	BLACK											
	OTHER											
SOUTHAMPTON COUNTY	TOTAL	4			1	1	1	1				
	WHITE	1						1				
	BLACK	3			1	1	1					
	OTHER											

TABLE 3
RESIDENT TOTAL INFANT DEATHS BY AGE OF MOTHER AT BIRTH AND RACE OF INFANT AT DEATH BY PLANNING DISTRICT AND CITY OR COUNTY
VIRGINIA, 2010

PLANNING DISTRICT AND CITY/COUNTY	RACE	RESIDENT INFANT DEATHS	AGE OF MOTHER									
			AGE 10-14	AGE 15-17	AGE 18-19	AGE 20-24	AGE 25-29	AGE 30-34	AGE 35-39	AGE 40-44	AGE 45 UP	AGE UNKNOWN
COMMONWEALTH OF VIRGINIA	TOTAL	695		25	48	174	163	141	68	32	1	43
	WHITE	341		10	20	74	85	77	37	17		21
	BLACK	327		15	28	98	69	55	28	15	1	18
	OTHER	27				2	9	9	3			4
CHESAPEAKE CITY	TOTAL	16		2	1	4		5	1	2		1
	WHITE	5		1		1		1	1	1		
	BLACK	11		1	1	3		4		1		1
	OTHER											
FRANKLIN CITY	TOTAL	3					2	1				
	WHITE	1					1					
	BLACK	2					1	1				
	OTHER											
NORFOLK CITY	TOTAL	47		3	3	19	11	8	1			2
	WHITE	11		1	1	5	2	1	1			
	BLACK	36		2	2	14	9	7				2
	OTHER											
PORTSMOUTH CITY	TOTAL	22		1	2	7	4	6	1	1		
	WHITE	6				3	2	1				
	BLACK	16		1	2	4	2	5	1	1		
	OTHER											
SUFFOLK CITY	TOTAL	8		1		2	4		1			
	WHITE	2				1	1					
	BLACK	6		1		1	3		1			
	OTHER											
VIRGINIA BEACH CITY	TOTAL	43			4	9	11	13	5			1
	WHITE	27			4	5	8	8	1			1
	BLACK	16				4	3	5	4			
	OTHER											
PLANNING DISTRICT 21	TOTAL	44		4	6	15	9	7	2	1		
	WHITE	16		1	1	4	6	3		1		
	BLACK	28		3	5	11	3	4	2			
	OTHER											
JAMES CITY COUNTY	TOTAL	2					1			1		
	WHITE	2					1			1		
	BLACK											
	OTHER											
YORK COUNTY	TOTAL	1				1						
	WHITE											
	BLACK	1				1						
	OTHER											
HAMPTON CITY	TOTAL	11		2	1	3	2	1	2			
	WHITE	2					1	1				
	BLACK	9		2	1	3	1		2			
	OTHER											
NEWPORT NEWS CITY	TOTAL	30		2	5	11	6	6				
	WHITE	12		1	1	4	4	2				
	BLACK	18		1	4	7	2	4				
	OTHER											
POQUOSON CITY	TOTAL											
	WHITE											
	BLACK											
	OTHER											
WILLIAMSBURG CITY	TOTAL											
	WHITE											
	BLACK											
	OTHER											
PLANNING DISTRICT 22	TOTAL	3			1	1		1				
	WHITE	1			1							
	BLACK	2				1		1				
	OTHER											
ACCOMACK COUNTY	TOTAL	3			1	1		1				
	WHITE	1			1							
	BLACK	2				1		1				
	OTHER											
NORTHAMPTON COUNTY	TOTAL											
	WHITE											
	BLACK											
	OTHER											
PLANNING DISTRICT 23	TOTAL	189		11	17	57	44	41	11	4		4
	WHITE	71		3	6	19	22	15	3	2		1
	BLACK	118		8	11	38	22	26	8	2		3
	OTHER											
UNKNOWN VA CITY OR COUNTY	TOTAL											
	WHITE											
	BLACK											
	OTHER											

TABLE 4
RESIDENT TOTAL INFANT DEATHS BY MAJORITY AND MINORITY, BY HISPANIC ETHNICITY, AND BY RACE WITH MAJORITY AS WHITE NON-HISPANIC AND MINORITY AS WHITE HISPANICS AND NONWHITE RACES BY HEALTH DISTRICTS AND HEALTH SERVICE AREAS, MEDICAL EXAMINER DISTRICTS, HMO AND PERINATAL REGIONS, AND PLANNING DISTRICTS
VIRGINIA, 2010

HEALTH AREAS AND DISTRICTS, HMO AND PERINATAL REGIONS, AND PLANNING DISTRICTS	RESIDENT INFANT DEATHS BY MAJORITY AND MINORITY			RESIDENT INFANT DEATHS BY ETHNICITY			RESIDENT INFANT DEATHS BY RACE					
	TOTAL	MAJORITY	MINORITY	TOTAL	HISPANIC	NON-HISPANIC	TOTAL	WHITE	BLACK	ASIAN	NATIVE	OTHER
HEALTH DISTRICTS AND HEALTH SERVICE AREAS												
COMMONWEALTH OF VIRGINIA	695	260	435	695	87	608	695	341	327	22	1	4
HEALTH SERVICE AREA I	89	43	46	89	11	78	89	53	35	1		
CENTRAL SHENANDOAH DISTRICT 6	18	12	6	18	2	16	18	13	4	1		
LORD FAIRFAX DISTRICT 7	12	8	4	12	4	8	12	12				
RAPPAHANNOCK DISTRICT 16	35	14	21	35	4	31	35	18	17			
RAPPAHANNOCK/RAPIDAN DISTRICT 9	11	6	5	11	1	10	11	7	4			
THOMAS JEFFERSON DISTRICT 10	13	3	10	13		13	13	3	10			
HEALTH SERVICE AREA II	168	62	106	168	43	125	168	103	44	18		3
ALEXANDRIA CITY DISTRICT	12	5	7	12	1	11	12	6	5	1		
ARLINGTON COUNTY DISTRICT	13	2	11	13	8	5	13	8	3	2		
FAIRFAX HEALTH DISTRICT	70	24	46	70	19	51	70	43	16	9		2
LOUDOUN COUNTY DISTRICT	21	10	11	21	4	17	21	14	4	3		
PRINCE WILLIAM HEALTH DISTRICT	52	21	31	52	11	41	52	32	16	3		1
HEALTH SERVICE AREA III	103	62	41	103	7	96	103	68	31	2	1	1
LENOWISCO DISTRICT 1	7	6	1	7		7	7	6	1			
CUMBERLAND PLATEAU DISTRICT 2	11	11		11		11	11	11				
MOUNT ROGERS DISTRICT 3	15	10	5	15	2	13	15	12		2	1	
NEW RIVER VALLEY DISTRICT 4	9	9		9		9	9	9				
ALLEGHANY HEALTH DISTRICT	6	4	2	6		6	6	4	2			
ROANOKE CITY DISTRICT	11	4	7	11	2	9	11	5	5			1
CENTRAL VIRGINIA DISTRICT 11	20	10	10	20	1	19	20	11	9			
PITTSYLVANIA/DANVILLE DISTRICT	15	5	10	15		15	15	5	10			
WEST PIEDMONT HEALTH DISTRICT	9	3	6	9	2	7	9	5	4			
HEALTH SERVICE AREA IV	133	29	104	133	11	122	133	40	92	1		
CHESTERFIELD HEALTH DISTRICT	26	12	14	26	3	23	26	15	11			
CHICKAHOMINY HEALTH DISTRICT	9	6	3	9		9	9	6	3			
HENRICO COUNTY DISTRICT	19	5	14	19	2	17	19	7	12			
RICHMOND CITY DISTRICT	38	1	37	38	6	32	38	7	30	1		
CRATER HEALTH DISTRICT	24	2	22	24		24	24	2	22			
PIEDMONT DISTRICT 14	10	3	7	10		10	10	3	7			
SOUTHSIDE DISTRICT 13	7		7	7		7	7		7			
HEALTH SERVICE AREA V	202	64	138	202	15	187	202	77	125			
EASTERN SHORE DISTRICT 22	3	1	2	3		3	3	1	2			
THREE RIVERS HEALTH DISTRICT	10	5	5	10		10	10	5	5			
HAMPTON CITY DISTRICT	11	1	10	11	2	9	11	2	9			
PENINSULA HEALTH DISTRICT	33	10	23	33	4	29	33	14	19			
CHESAPEAKE CITY DISTRICT	16	5	11	16		16	16	5	11			
NORFOLK CITY DISTRICT	47	8	39	47	3	44	47	11	36			
PORTSMOUTH CITY DISTRICT	22	6	16	22		22	22	6	16			
VIRGINIA BEACH CITY DISTRICT	43	22	21	43	6	37	43	27	16			
WESTERN TIDEWATER DISTRICT	17	6	11	17		17	17	6	11			
NEWPORT NEWS CITY	30	8	22	30	4	26	30	12	18			
COLONIAL PENINSULA AREA	3	2	1	3		3	3	2	1			
UNKNOWN VA CITY OR COUNTY												
MEDICAL EXAMINER DISTRICTS, HEALTH MAINTENANCE ORGANIZATION REGIONS, AND PERINATAL REGIONS												
MED 1 - WESTERN VIRGINIA	121	74	47	121	9	112	121	81	35	3	1	1
MED 2 - NORTHERN VIRGINIA	191	76	115	191	48	143	191	122	48	18		3
MED 3 - CENTRAL VIRGINIA	193	53	140	193	15	178	193	68	124	1		
MED 4 - TIDEWATER VIRGINIA	190	57	133	190	15	175	190	70	120			
HMO 1 - SOUTHWEST VIRGINIA	32	26	6	32	2	30	32	28	1	2	1	
HMO 2 - ROANOKE AREA	79	40	39	79	5	74	79	44	34			1
HMO 3 - BLUE RIDGE AREA	48	26	22	48	7	41	48	32	15	1		
HMO 4 - NORTHERN VIRGINIA	199	74	125	199	47	152	199	119	59	18		3
HMO 5 - CENTRAL VIRGINIA	142	33	109	142	11	131	142	44	97	1		
HMO 6 - HAMPTON ROADS	195	61	134	195	15	180	195	74	121			
PER 1 - SOUTHWESTERN	68	47	21	68	6	62	68	52	12	2	1	1
PER 2 - WEST CENTRAL	89	44	45	89	8	81	89	51	37	1		
PER 3 - EAST CENTRAL	178	48	130	178	15	163	178	63	114	1		
PER 4 - NORTHERN	168	62	106	168	43	125	168	103	44	18		3
PER 5 - EASTERN	192	59	133	192	15	177	192	72	120			
PLANNING DISTRICTS NOT COTERMINOUS WITH HEALTH DISTRICTS												
ALLEGHANY/ROANOKE PLAN DISTRICT 5	17	8	9	17	2	15	17	9	7			1
NORTHERN VIRGINIA PLAN DISTRICT 8	168	62	106	168	43	125	168	103	44	18		3
WEST PIEDMONT PLANNING DISTRICT 12	24	8	16	24	2	22	24	10	14			
RICHMOND REGIONAL PLAN DISTRICT 15	91	23	68	91	11	80	91	34	56	1		
NORTHERN NECK PLANNING DISTRICT 17	5	2	3	5		5	5	2	3			
MIDDLE PENINSULA PLAN DISTRICT 18	5	3	2	5		5	5	3	2			
CRATER PLANNING DISTRICT 19	25	3	22	25		25	25	3	22			
SOUTHEASTERN VIRGINIA DISTRICT 20	145	47	98	145	9	136	145	55	90			
PENINSULA PLANNING DISTRICT 21	44	11	33	44	6	38	44	16	28			
HAMPTON ROADS PLAN DISTRICT 23	189	58	131	189	15	174	189	71	118			

NOTE: The Colonial Peninsula Area is the Aggregate of James City County, York County, Poquoson City, and Williamsburg City.

TABLE 5
RESIDENT MINORITY INFANT DEATHS BY RACE AND SEX BY HEALTH DISTRICTS AND HEALTH SERVICE AREAS, MEDICAL EXAMINER DISTRICTS, HMO AND PERINATAL REGIONS, AND PLANNING DISTRICTS
VIRGINIA, 2010

HEALTH AREAS AND DISTRICTS, HMO AND PERINATAL REGIONS, AND PLANNING DISTRICTS	RESIDENT TOTAL MINORITY INFANT DEATHS			WHITE RACE HISPANIC INFANT DEATHS			NONWHITE RACES HISPANIC INFANT DEATHS			NONWHITE RACES NON-HISPANIC INFANT DEATHS		
	TOTAL	MALE	FEMALE	TOTAL	MALE	FEMALE	TOTAL	MALE	FEMALE	TOTAL	MALE	FEMALE
HEALTH DISTRICTS AND HEALTH SERVICE AREAS												
COMMONWEALTH OF VIRGINIA	435	263	172	81	51	30	6	4	2	348	208	140
HEALTH SERVICE AREA I	46	31	15	10	6	4	1	1		35	24	11
CENTRAL SHENANDOAH DISTRICT 6	6	3	3	1		1	1	1		4	2	2
LORD FAIRFAX DISTRICT 7	4	2	2	4	2	2						
RAPPAHANNOCK DISTRICT 16	21	14	7	4	3	1				17	11	6
RAPPAHANNOCK/RAPIDAN DISTRICT 9	5	3	2	1	1					4	2	2
THOMAS JEFFERSON DISTRICT 10	10	9	1							10	9	1
HEALTH SERVICE AREA II	106	60	46	41	24	17	2	1	1	63	35	28
ALEXANDRIA CITY DISTRICT	7	7		1	1					6	6	
ARLINGTON COUNTY DISTRICT	11	5	6	6	3	3	2	1	1	3	1	2
FAIRFAX HEALTH DISTRICT	46	23	23	19	9	10				27	14	13
LOUDOUN COUNTY DISTRICT	11	6	5	4	2	2				7	4	3
PRINCE WILLIAM HEALTH DISTRICT	31	19	12	11	9	2				20	10	10
HEALTH SERVICE AREA III	41	29	12	6	5	1	1	1		34	23	11
LENOWISCO DISTRICT 1	1	1								1	1	
CUMBERLAND PLATEAU DISTRICT 2												
MOUNT ROGERS DISTRICT 3	5	3	2	2	1	1				3	2	1
NEW RIVER VALLEY DISTRICT 4												
ALLEGHANY HEALTH DISTRICT	2	1	1							2	1	1
ROANOKE CITY DISTRICT	7	6	1	1	1		1	1		5	4	1
CENTRAL VIRGINIA DISTRICT 11	10	6	4	1	1					9	5	4
PITTSYLVANIA/DANVILLE DISTRICT	10	8	2							10	8	2
WEST PIEDMONT HEALTH DISTRICT	6	4	2	2	2					4	2	2
HEALTH SERVICE AREA IV	104	55	49	11	7	4				93	48	45
CHESTERFIELD HEALTH DISTRICT	14	6	8	3	2	1				11	4	7
CHICKAHOMINY HEALTH DISTRICT	3	2	1							3	2	1
HENRICO COUNTY DISTRICT	14	8	6	2		2				12	8	4
RICHMOND CITY DISTRICT	37	20	17	6	5	1				31	15	16
CRATER HEALTH DISTRICT	22	11	11							22	11	11
PIEDMONT DISTRICT 14	7	3	4							7	3	4
SOUTHSIDE DISTRICT 13	7	5	2							7	5	2
HEALTH SERVICE AREA V	138	88	50	13	9	4	2	1	1	123	78	45
EASTERN SHORE DISTRICT 22	2	2								2	2	
THREE RIVERS HEALTH DISTRICT	5	3	2							5	3	2
HAMPTON CITY DISTRICT	10	5	5	1	1		1		1	8	4	4
PENINSULA HEALTH DISTRICT	23	16	7	4	3	1				19	13	6
CHESAPEAKE CITY DISTRICT	11	6	5							11	6	5
NORFOLK CITY DISTRICT	39	24	15	3	3					36	21	15
PORTSMOUTH CITY DISTRICT	16	9	7							16	9	7
VIRGINIA BEACH CITY DISTRICT	21	15	6	5	2	3	1	1		15	12	3
WESTERN TIDEWATER DISTRICT	11	8	3							11	8	3
NEWPORT NEWS CITY	22	15	7	4	3	1				18	12	6
COLONIAL PENINSULA AREA	1	1								1	1	
UNKNOWN VA CITY OR COUNTY												
MEDICAL EXAMINER DISTRICTS, HEALTH MAINTENANCE ORGANIZATION REGIONS, AND PERINATAL REGIONS												
MED 1 - WESTERN VIRGINIA	47	32	15	7	5	2	2	2		38	25	13
MED 2 - NORTHERN VIRGINIA	115	65	50	46	27	19	2	1	1	67	37	30
MED 3 - CENTRAL VIRGINIA	140	81	59	15	10	5				125	71	54
MED 4 - TIDEWATER VIRGINIA	133	85	48	13	9	4	2	1	1	118	75	43
HMO 1 - SOUTHWEST VIRGINIA	6	4	2	2	1	1				4	3	1
HMO 2 - ROANOKE AREA	39	27	12	4	4		1	1		34	22	12
HMO 3 - BLUE RIDGE AREA	22	14	8	6	3	3	1	1		15	10	5
HMO 4 - NORTHERN VIRGINIA	125	72	53	45	27	18	2	1	1	78	44	34
HMO 5 - CENTRAL VIRGINIA	109	61	48	11	7	4				98	54	44
HMO 6 - HAMPTON ROADS	134	85	49	13	9	4	2	1	1	119	75	44
PER 1 - SOUTHWESTERN	21	15	6	5	4	1	1	1		15	10	5
PER 2 - WEST CENTRAL	45	31	14	7	4	3	1	1		37	26	11
PER 3 - EAST CENTRAL	130	72	58	15	10	5				115	62	53
PER 4 - NORTHERN	106	60	46	41	24	17	2	1	1	63	35	28
PER 5 - EASTERN	133	85	48	13	9	4	2	1	1	118	75	43
PLANNING DISTRICTS NOT COTERMINOUS WITH HEALTH DISTRICTS												
ALLEGHANY/ROANOKE PLAN DISTRICT 5	9	7	2	1	1		1	1		7	5	2
NORTHERN VIRGINIA PLAN DISTRICT 8	106	60	46	41	24	17	2	1	1	63	35	28
WEST PIEDMONT PLANNING DISTRICT 12	16	12	4	2	2					14	10	4
RICHMOND REGIONAL PLAN DISTRICT 15	68	36	32	11	7	4				57	29	28
NORTHERN NECK PLANNING DISTRICT 17	3	2	1							3	2	1
MIDDLE PENINSULA PLAN DISTRICT 18	2	1	1							2	1	1
CRATER PLANNING DISTRICT 19	22	11	11							22	11	11
SOUTHEASTERN VIRGINIA DISTRICT 20	98	62	36	8	5	3	1	1		89	56	33
PENINSULA PLANNING DISTRICT 21	33	21	12	5	4	1	1		1	27	17	10
HAMPTON ROADS PLAN DISTRICT 23	131	83	48	13	9	4	2	1	1	116	73	43

NOTE: The Colonial Peninsula Area is the Aggregate of James City County, York County, Poquoson City, and Williamsburg City.

TABLE 6
RESIDENT TOTAL INFANT DEATHS BY RACE AND SEX BY HEALTH DISTRICTS AND HEALTH SERVICE AREAS, MEDICAL EXAMINER DISTRICTS, HMO AND PERINATAL REGIONS, AND PLANNING DISTRICTS
VIRGINIA, 2010

HEALTH AREAS AND DISTRICTS, HMO AND PERINATAL REGIONS, AND PLANNING DISTRICTS	RESIDENT TOTAL INFANT DEATHS		WHITE RACE INFANT DEATHS		BLACK RACE INFANT DEATHS		ASIAN & PACIFIC ISLANDER DEATHS		NATIVE AMERICAN INFANT DEATHS		OTHER RACES INFANT DEATHS	
	MALE	FEMALE	MALE	FEMALE	MALE	FEMALE	MALE	FEMALE	MALE	FEMALE	MALE	FEMALE
HEALTH DISTRICTS AND HEALTH SERVICE AREAS												
COMMONWEALTH OF VIRGINIA	396	299	184	157	194	133	14	8		1	4	
HEALTH SERVICE AREA I	49	40	24	29	24	11	1					
CENTRAL SHENANDOAH DISTRICT 6	7	11	4	9	2	2	1					
LORD FAIRFAX DISTRICT 7	2	10	2	10								
RAPPAHANNOCK DISTRICT 16	22	13	11	7	11	6						
RAPPAHANNOCK/RAPIDAN DISTRICT 9	7	4	5	2	2	2						
THOMAS JEFFERSON DISTRICT 10	11	2	2	1	9	1						
HEALTH SERVICE AREA II	94	74	58	45	23	21	10	8			3	
ALEXANDRIA CITY DISTRICT	10	2	4	2	5		1					
ARLINGTON COUNTY DISTRICT	6	7	4	4	1	2	1	1				
FAIRFAX HEALTH DISTRICT	35	35	21	22	7	9	5	4			2	
LOUDOUN COUNTY DISTRICT	12	9	8	6	3	1	1	2				
PRINCE WILLIAM HEALTH DISTRICT	31	21	21	11	7	9	2	1			1	
HEALTH SERVICE AREA III	59	44	35	33	21	10	2			1	1	
LENOWISCO DISTRICT 1	4	3	3	3	1							
CUMBERLAND PLATEAU DISTRICT 2	8	3	8	3								
MOUNT ROGERS DISTRICT 3	5	10	3	9			2			1		
NEW RIVER VALLEY DISTRICT 4	3	6	3	6								
ALLEGHANY HEALTH DISTRICT	4	2	3	1	1	1						
ROANOKE CITY DISTRICT	8	3	3	2	4	1					1	
CENTRAL VIRGINIA DISTRICT 11	11	9	6	5	5	4						
PITTSYLVANIA/DANVILLE DISTRICT	10	5	2	3	8	2						
WEST PIEDMONT HEALTH DISTRICT	6	3	4	1	2	2						
HEALTH SERVICE AREA IV	69	64	21	19	47	45	1					
CHESTERFIELD HEALTH DISTRICT	11	15	7	8	4	7						
CHICKAHOMINY HEALTH DISTRICT	4	5	2	4	2	1						
HENRICO COUNTY DISTRICT	10	9	2	5	8	4						
RICHMOND CITY DISTRICT	21	17	6	1	14	16	1					
CRATER HEALTH DISTRICT	12	12	1	1	11	11						
PIEDMONT DISTRICT 14	6	4	3		3	4						
SOUTHSIDE DISTRICT 13	5	2			5	2						
HEALTH SERVICE AREA V	125	77	46	31	79	46						
EASTERN SHORE DISTRICT 22	2	1		1	2							
THREE RIVERS HEALTH DISTRICT	8	2	5		3	2						
HAMPTON CITY DISTRICT	5	6	1	1	4	5						
PENINSULA HEALTH DISTRICT	23	10	10	4	13	6						
CHESAPEAKE CITY DISTRICT	7	9	1	4	6	5						
NORFOLK CITY DISTRICT	27	20	6	5	21	15						
PORTSMOUTH CITY DISTRICT	12	10	3	3	9	7						
VIRGINIA BEACH CITY DISTRICT	29	14	16	11	13	3						
WESTERN TIDEWATER DISTRICT	12	5	4	2	8	3						
NEWPORT NEWS CITY	20	10	8	4	12	6						
COLONIAL PENINSULA AREA	3		2		1							
UNKNOWN VA CITY OR COUNTY												
MEDICAL EXAMINER DISTRICTS, HEALTH MAINTENANCE ORGANIZATION REGIONS, AND PERINATAL REGIONS												
MED 1 - WESTERN VIRGINIA	66	55	39	42	23	12	3			1	1	
MED 2 - NORTHERN VIRGINIA	103	88	65	57	25	23	10	8			3	
MED 3 - CENTRAL VIRGINIA	112	81	41	27	70	54	1					
MED 4 - TIDEWATER VIRGINIA	115	75	39	31	76	44						
HMO 1 - SOUTHWEST VIRGINIA	17	15	14	14	1		2			1		
HMO 2 - ROANOKE AREA	46	33	23	21	22	12					1	
HMO 3 - BLUE RIDGE AREA	23	25	12	20	10	5	1					
HMO 4 - NORTHERN VIRGINIA	112	87	67	52	32	27	10	8			3	
HMO 5 - CENTRAL VIRGINIA	79	63	25	19	53	44	1					
HMO 6 - HAMPTON ROADS	119	76	43	31	76	45						
PER 1 - SOUTHWESTERN	38	30	27	25	8	4	2			1	1	
PER 2 - WEST CENTRAL	48	41	21	30	26	11	1					
PER 3 - EAST CENTRAL	99	79	37	26	61	53	1					
PER 4 - NORTHERN	94	74	58	45	23	21	10	8			3	
PER 5 - EASTERN	117	75	41	31	76	44						
PLANNING DISTRICTS NOT COTERMINOUS WITH HEALTH DISTRICTS												
ALLEGHANY/ROANOKE PLAN DISTRICT 5	12	5	6	3	5	2					1	
NORTHERN VIRGINIA PLAN DISTRICT 8	94	74	58	45	23	21	10	8			3	
WEST PIEDMONT PLANNING DISTRICT 12	16	8	6	4	10	4						
RICHMOND REGIONAL PLAN DISTRICT 15	45	46	16	18	28	28	1					
NORTHERN NECK PLANNING DISTRICT 17	4	1	2		2	1						
MIDDLE PENINSULA PLAN DISTRICT 18	4	1	3		1	1						
CRATER PLANNING DISTRICT 19	13	12	2	1	11	11						
SOUTHEASTERN VIRGINIA DISTRICT 20	87	58	30	25	57	33						
PENINSULA PLANNING DISTRICT 21	28	16	11	5	17	11						
HAMPTON ROADS PLAN DISTRICT 23	115	74	41	30	74	44						

NOTE: The Colonial Peninsula Area is the Aggregate of James City County, York County, Poquoson City, and Williamsburg City.

TABLE 7
RESIDENT ASIAN AND PACIFIC ISLANDER, NATIVE AMERICAN, AND OTHER RACES INFANT DEATHS BY HEALTH DISTRICTS AND HEALTH SERVICE AREAS, MEDICAL EXAMINER DISTRICTS, HMO AND PERINATAL REGIONS, AND PLANNING DISTRICTS
VIRGINIA, 2010

HEALTH AREAS AND DISTRICTS, HMO AND PERINATAL REGIONS, AND PLANNING DISTRICTS	MAINLAND ASIA NATIONAL ORIGIN AND OTHER ASIAN AND PACIFIC ISLANDER GROUPS						THE PHILIPPINES AND MAJOR PACIFIC ISLANDERS				NATIVE AMERICAN AND OTHER RACES	
	CHINA	INDIA	JAPAN	KOREA	VIETNAM	OTHER	PHILIPPINES	GUAM	HAWAII	SAMOA	NATIVE	OTHER
HEALTH DISTRICTS AND HEALTH SERVICE AREAS												
COMMONWEALTH OF VIRGINIA						20	2				1	4
HEALTH SERVICE AREA I						1						
CENTRAL SHENANDOAH DISTRICT 6						1						
LORD FAIRFAX DISTRICT 7												
RAPPAHANNOCK DISTRICT 16												
RAPPAHANNOCK/RAPIDAN DISTRICT 9												
THOMAS JEFFERSON DISTRICT 10												
HEALTH SERVICE AREA II						16	2					3
ALEXANDRIA CITY DISTRICT							1					
ARLINGTON COUNTY DISTRICT						2						
FAIRFAX HEALTH DISTRICT						8	1					2
LOUDOUN COUNTY DISTRICT						3						
PRINCE WILLIAM HEALTH DISTRICT						3						1
HEALTH SERVICE AREA III						2					1	1
LENOWISCO DISTRICT 1												
CUMBERLAND PLATEAU DISTRICT 2												
MOUNT ROGERS DISTRICT 3						2					1	
NEW RIVER VALLEY DISTRICT 4												
ALLEGHANY HEALTH DISTRICT												
ROANOKE CITY DISTRICT												1
CENTRAL VIRGINIA DISTRICT 11												
PITTSYLVANIA/DANVILLE DISTRICT												
WEST PIEDMONT HEALTH DISTRICT												
HEALTH SERVICE AREA IV						1						
CHESTERFIELD HEALTH DISTRICT												
CHICKAHOMINY HEALTH DISTRICT												
HENRICO COUNTY DISTRICT												
RICHMOND CITY DISTRICT						1						
CRATER HEALTH DISTRICT												
PIEDMONT DISTRICT 14												
SOUTHSIDE DISTRICT 13												
HEALTH SERVICE AREA V												
EASTERN SHORE DISTRICT 22												
THREE RIVERS HEALTH DISTRICT												
HAMPTON CITY DISTRICT												
PENINSULA HEALTH DISTRICT												
CHESAPEAKE CITY DISTRICT												
NORFOLK CITY DISTRICT												
PORTSMOUTH CITY DISTRICT												
VIRGINIA BEACH CITY DISTRICT												
WESTERN TIDEWATER DISTRICT												
NEWPORT NEWS CITY												
COLONIAL PENINSULA AREA												
UNKNOWN VA CITY OR COUNTY												
MEDICAL EXAMINER DISTRICTS, HEALTH MAINTENANCE ORGANIZATION REGIONS, AND PERINATAL REGIONS												
MED 1 - WESTERN VIRGINIA						3					1	1
MED 2 - NORTHERN VIRGINIA						16	2					3
MED 3 - CENTRAL VIRGINIA						1						
MED 4 - TIDEWATER VIRGINIA												
HMO 1 - SOUTHWEST VIRGINIA						2					1	
HMO 2 - ROANOKE AREA												1
HMO 3 - BLUE RIDGE AREA						1						
HMO 4 - NORTHERN VIRGINIA						16	2					3
HMO 5 - CENTRAL VIRGINIA						1						
HMO 6 - HAMPTON ROADS												
PER 1 - SOUTHWESTERN						2					1	1
PER 2 - WEST CENTRAL						1						
PER 3 - EAST CENTRAL						1						
PER 4 - NORTHERN						16	2					3
PER 5 - EASTERN												
PLANNING DISTRICTS NOT COTERMINOUS WITH HEALTH DISTRICTS												
ALLEGHANY/ROANOKE PLAN DISTRICT 5												1
NORTHERN VIRGINIA PLAN DISTRICT 8						16	2					3
WEST PIEDMONT PLANNING DISTRICT 12												
RICHMOND REGIONAL PLAN DISTRICT 15						1						
NORTHERN NECK PLANNING DISTRICT 17												
MIDDLE PENINSULA PLAN DISTRICT 18												
CRATER PLANNING DISTRICT 19												
SOUTHEASTERN VIRGINIA DISTRICT 20												
PENINSULA PLANNING DISTRICT 21												
HAMPTON ROADS PLAN DISTRICT 23												

NOTE: The Colonial Peninsula Area is the Aggregate of James City County, York County, Poquoson City, and Williamsburg City.

TABLE 8
RESIDENT TOTAL HISPANIC INFANT DEATHS BY RACE AND SEX BY HEALTH DISTRICTS AND HEALTH SERVICE AREAS, MEDICAL EXAMINER DISTRICTS, HMO AND PERINATAL REGIONS, AND PLANNING DISTRICTS
VIRGINIA, 2010

HEALTH AREAS AND DISTRICTS, HMO AND PERINATAL REGIONS, AND PLANNING DISTRICTS	RESIDENT HISPANIC DEATHS		WHITE RACE HISPANIC DEATHS		BLACK RACE HISPANIC DEATHS		ASIAN & PACIFIC ISLANDER HISPANIC		NATIVE AMERICAN HISPANIC DEATHS		OTHER RACES HISPANIC DEATHS	
	MALE	FEMALE	MALE	FEMALE	MALE	FEMALE	MALE	FEMALE	MALE	FEMALE	MALE	FEMALE
HEALTH DISTRICTS AND HEALTH SERVICE AREAS												
COMMONWEALTH OF VIRGINIA	55	32	51	30	3	2					1	
HEALTH SERVICE AREA I	7	4	6	4	1							
CENTRAL SHENANDOAH DISTRICT 6	1	1		1	1							
LORD FAIRFAX DISTRICT 7	2	2	2	2								
RAPPAHANNOCK DISTRICT 16	3	1	3	1								
RAPPAHANNOCK/RAPIDAN DISTRICT 9	1		1									
THOMAS JEFFERSON DISTRICT 10												
HEALTH SERVICE AREA II	25	18	24	17	1	1						
ALEXANDRIA CITY DISTRICT	1		1									
ARLINGTON COUNTY DISTRICT	4	4	3	3	1	1						
FAIRFAX HEALTH DISTRICT	9	10	9	10								
LOUDOUN COUNTY DISTRICT	2	2	2	2								
PRINCE WILLIAM HEALTH DISTRICT	9	2	9	2								
HEALTH SERVICE AREA III	6	1	5	1							1	
LENOWISCO DISTRICT 1												
CUMBERLAND PLATEAU DISTRICT 2												
MOUNT ROGERS DISTRICT 3	1	1	1	1								
NEW RIVER VALLEY DISTRICT 4												
ALLEGHANY HEALTH DISTRICT												
ROANOKE CITY DISTRICT	2		1								1	
CENTRAL VIRGINIA DISTRICT 11	1		1									
PITTSYLVANIA/DANVILLE DISTRICT												
WEST PIEDMONT HEALTH DISTRICT	2		2									
HEALTH SERVICE AREA IV	7	4	7	4								
CHESTERFIELD HEALTH DISTRICT	2	1	2	1								
CHICKAHOMINY HEALTH DISTRICT												
HENRICO COUNTY DISTRICT		2		2								
RICHMOND CITY DISTRICT	5	1	5	1								
CRATER HEALTH DISTRICT												
PIEDMONT DISTRICT 14												
SOUTHSIDE DISTRICT 13												
HEALTH SERVICE AREA V	10	5	9	4	1	1						
EASTERN SHORE DISTRICT 22												
THREE RIVERS HEALTH DISTRICT												
HAMPTON CITY DISTRICT	1	1	1			1						
PENINSULA HEALTH DISTRICT	3	1	3	1								
CHESAPEAKE CITY DISTRICT												
NORFOLK CITY DISTRICT	3		3									
PORTSMOUTH CITY DISTRICT												
VIRGINIA BEACH CITY DISTRICT	3	3	2	3	1							
WESTERN TIDEWATER DISTRICT												
NEWPORT NEWS CITY	3	1	3	1								
COLONIAL PENINSULA AREA												
UNKNOWN VA CITY OR COUNTY												
MEDICAL EXAMINER DISTRICTS, HEALTH MAINTENANCE ORGANIZATION REGIONS, AND PERINATAL REGIONS												
MED 1 - WESTERN VIRGINIA	7	2	5	2	1						1	
MED 2 - NORTHERN VIRGINIA	28	20	27	19	1	1						
MED 3 - CENTRAL VIRGINIA	10	5	10	5								
MED 4 - TIDEWATER VIRGINIA	10	5	9	4	1	1						
HMO 1 - SOUTHWEST VIRGINIA	1	1	1	1								
HMO 2 - ROANOKE AREA	5		4								1	
HMO 3 - BLUE RIDGE AREA	4	3	3	3	1							
HMO 4 - NORTHERN VIRGINIA	28	19	27	18	1	1						
HMO 5 - CENTRAL VIRGINIA	7	4	7	4								
HMO 6 - HAMPTON ROADS	10	5	9	4	1	1						
PER 1 - SOUTHWESTERN	5	1	4	1							1	
PER 2 - WEST CENTRAL	5	3	4	3	1							
PER 3 - EAST CENTRAL	10	5	10	5								
PER 4 - NORTHERN	25	18	24	17	1	1						
PER 5 - EASTERN	10	5	9	4	1	1						
PLANNING DISTRICTS NOT COTERMINOUS WITH HEALTH DISTRICTS												
ALLEGHANY/ROANOKE PLAN DISTRICT 5	2		1								1	
NORTHERN VIRGINIA PLAN DISTRICT 8	25	18	24	17	1	1						
WEST PIEDMONT PLANNING DISTRICT 12	2		2									
RICHMOND REGIONAL PLAN DISTRICT 15	7	4	7	4								
NORTHERN NECK PLANNING DISTRICT 17												
MIDDLE PENINSULA PLAN DISTRICT 18												
CRATER PLANNING DISTRICT 19												
SOUTHEASTERN VIRGINIA DISTRICT 20	6	3	5	3	1							
PENINSULA PLANNING DISTRICT 21	4	2	4	1		1						
HAMPTON ROADS PLAN DISTRICT 23	10	5	9	4	1	1						

NOTE: The Colonial Peninsula Area is the Aggregate of James City County, York County, Poquoson City, and Williamsburg City.

TABLE 9
RESIDENT TOTAL HISPANIC INFANT DEATHS BY NATIONAL ORIGIN AND SEX BY HEALTH DISTRICTS AND HEALTH SERVICE AREAS, MEDICAL EXAMINER DISTRICTS, HMO AND PERINATAL REGIONS, AND PLANNING DISTRICTS
VIRGINIA, 2010

HEALTH AREAS AND DISTRICTS, HMO AND PERINATAL REGIONS, AND PLANNING DISTRICTS	RESIDENT TOTAL HISPANIC DEATHS		MEXICAN HISPANIC DEATHS		PUERTO RICAN HISPANIC DEATHS		CUBAN HISPANIC DEATHS		CENTRAL & SOUTH AMERICAN HISPANIC		OTHER & UNKNOWN HISPANIC DEATHS	
	MALE	FEMALE	MALE	FEMALE	MALE	FEMALE	MALE	FEMALE	MALE	FEMALE	MALE	FEMALE
HEALTH DISTRICTS AND HEALTH SERVICE AREAS												
COMMONWEALTH OF VIRGINIA	55	32	14	8	7	3	1		19	12	14	9
HEALTH SERVICE AREA I	7	4	4	2	1		1			1	1	1
CENTRAL SHENANDOAH DISTRICT 6	1	1									1	1
LORD FAIRFAX DISTRICT 7	2	2	1	1	1					1		
RAPPAHANNOCK DISTRICT 16	3	1	2	1			1					
RAPPAHANNOCK/RAPIDAN DISTRICT 9	1		1									
THOMAS JEFFERSON DISTRICT 10												
HEALTH SERVICE AREA II	25	18		4	2	1			15	9	8	4
ALEXANDRIA CITY DISTRICT	1										1	
ARLINGTON COUNTY DISTRICT	4	4			1				3	3		1
FAIRFAX HEALTH DISTRICT	9	10		2	1	1			5	4	3	3
LOUDOUN COUNTY DISTRICT	2	2		1					2	1		
PRINCE WILLIAM HEALTH DISTRICT	9	2		1					5	1	4	
HEALTH SERVICE AREA III	6	1	5	1							1	
LENOWISCO DISTRICT 1												
CUMBERLAND PLATEAU DISTRICT 2												
MOUNT ROGERS DISTRICT 3	1	1	1	1								
NEW RIVER VALLEY DISTRICT 4												
ALLEGHANY HEALTH DISTRICT												
ROANOKE CITY DISTRICT	2		1								1	
CENTRAL VIRGINIA DISTRICT 11	1		1									
PITTSYLVANIA/DANVILLE DISTRICT												
WEST PIEDMONT HEALTH DISTRICT	2		2									
HEALTH SERVICE AREA IV	7	4	2						2	1	3	3
CHESTERFIELD HEALTH DISTRICT	2	1							1		1	1
CHICKAHOMINY HEALTH DISTRICT												
HENRICO COUNTY DISTRICT		2								1		1
RICHMOND CITY DISTRICT	5	1	2						1		2	1
CRATER HEALTH DISTRICT												
PIEDMONT DISTRICT 14												
SOUTHSIDE DISTRICT 13												
HEALTH SERVICE AREA V	10	5	3	1	4	2			2	1	1	1
EASTERN SHORE DISTRICT 22												
THREE RIVERS HEALTH DISTRICT												
HAMPTON CITY DISTRICT	1	1	1									1
PENINSULA HEALTH DISTRICT	3	1			2	1			1			
CHESAPEAKE CITY DISTRICT												
NORFOLK CITY DISTRICT	3		2						1			
PORTSMOUTH CITY DISTRICT												
VIRGINIA BEACH CITY DISTRICT	3	3		1	2	1				1	1	
WESTERN TIDEWATER DISTRICT												
NEWPORT NEWS CITY	3	1			2	1			1			
COLONIAL PENINSULA AREA												
UNKNOWN VA CITY OR COUNTY												
MEDICAL EXAMINER DISTRICTS, HEALTH MAINTENANCE ORGANIZATION REGIONS, AND PERINATAL REGIONS												
MED 1 - WESTERN VIRGINIA	7	2	5	1							2	1
MED 2 - NORTHERN VIRGINIA	28	20	2	5	3	1			15	10	8	4
MED 3 - CENTRAL VIRGINIA	10	5	4	1			1		2	1	3	3
MED 4 - TIDEWATER VIRGINIA	10	5	3	1	4	2			2	1	1	1
HMO 1 - SOUTHWEST VIRGINIA	1	1	1	1								
HMO 2 - ROANOKE AREA	5		4								1	
HMO 3 - BLUE RIDGE AREA	4	3	2	1	1					1	1	1
HMO 4 - NORTHERN VIRGINIA	28	19	2	5	2	1	1		15	9	8	4
HMO 5 - CENTRAL VIRGINIA	7	4	2						2	1	3	3
HMO 6 - HAMPTON ROADS	10	5	3	1	4	2			2	1	1	1
PER 1 - SOUTHWESTERN	5	1	4	1							1	
PER 2 - WEST CENTRAL	5	3	3	1	1					1	1	1
PER 3 - EAST CENTRAL	10	5	4	1			1		2	1	3	3
PER 4 - NORTHERN	25	18		4	2	1			15	9	8	4
PER 5 - EASTERN	10	5	3	1	4	2			2	1	1	1
PLANNING DISTRICTS NOT COTERMINOUS WITH HEALTH DISTRICTS												
ALLEGHANY/ROANOKE PLAN DISTRICT 5	2		1								1	
NORTHERN VIRGINIA PLAN DISTRICT 8	25	18		4	2	1			15	9	8	4
WEST PIEDMONT PLANNING DISTRICT 12	2		2									
RICHMOND REGIONAL PLAN DISTRICT 15	7	4	2						2	1	3	3
NORTHERN NECK PLANNING DISTRICT 17												
MIDDLE PENINSULA PLAN DISTRICT 18												
CRATER PLANNING DISTRICT 19												
SOUTHEASTERN VIRGINIA DISTRICT 20	6	3	2	1	2	1			1	1	1	
PENINSULA PLANNING DISTRICT 21	4	2	1		2	1			1			1
HAMPTON ROADS PLAN DISTRICT 23	10	5	3	1	4	2			2	1	1	1

NOTE: The Colonial Peninsula Area is the Aggregate of James City County, York County, Poquoson City, and Williamsburg City.

TABLE 10
RESIDENT EARLY INFANT DEATHS UNDER ONE DAY OF AGE AND NEONATAL DEATHS UNDER 28 DAYS OF AGE BY RACE WITH RATES PER 1,000 RESIDENT LIVE BIRTHS BY PLANNING DISTRICT AND CITY OR COUNTY
VIRGINIA, 2010

PLANNING DISTRICT AND CITY / COUNTY	EARLY INFANT DEATHS UNDER ONE DAY OF AGE								NEONATAL DEATHS UNDER 28 DAYS OF AGE							
	NUMBER OF DEATHS UNDER ONE DAY				RATE PER 1,000 LIVE BIRTHS				NUMBER OF DEATHS UNDER 28 DAYS				RATE PER 1,000 LIVE BIRTHS			
	TOTAL	WHITE	BLACK	OTHER	TOTAL	WHITE	BLACK	OTHER	TOTAL	WHITE	BLACK	OTHER	TOTAL	WHITE	BLACK	OTHER
COMMONWEALTH OF VIRGINIA	311	144	153	14	3.0	2.1	6.8	1.3	472	229	224	19	4.6	3.3	10.0	1.7
PLANNING DISTRICT 1	2	1	1		2.0	1.0	83.3		4	3	1		4.0	3.0	83.3	
LEE COUNTY																
SCOTT COUNTY	1	1			4.5	4.6			2	2			9.0	9.1		
WISE COUNTY									1	1			2.2	2.3		
NORTON CITY	1		1		13.0		333.3		1		1		13.0		333.3	
PLANNING DISTRICT 2	2	2			1.7	1.8			8	8			6.9	7.0		
BUCHANAN COUNTY																
DICKENSON COUNTY									1	1			5.9	5.9		
RUSSELL COUNTY	2	2			7.2	7.3			2	2			7.2	7.3		
TAZEWELL COUNTY									5	5			10.2	10.5		
PLANNING DISTRICT 3	8	6		2	4.3	3.3		90.9	9	7		2	4.9	3.9		90.9
BLAND COUNTY	1	1			24.4	24.4			1	1			24.4	24.4		
CARROLL COUNTY	1	1			4.5	4.5			1	1			4.5	4.5		
GRAYSON COUNTY																
SMYTH COUNTY																
WASHINGTON COUNTY	5	3		2	9.8	6.1		166.7	6	4		2	11.8	8.1		166.7
WYTHE COUNTY																
BRISTOL CITY	1	1			4.8	5.1			1	1			4.8	5.1		
GALAX CITY																
PLANNING DISTRICT 4	1	1			0.6	0.7			5	5			3.0	3.3		
FLOYD COUNTY																
GILES COUNTY																
MONTGOMERY COUNTY									1	1			1.1	1.3		
PULASKI COUNTY	1	1			3.6	3.9			3	3			10.7	11.8		
RADFORD CITY									1	1			7.2	8.4		
PLANNING DISTRICT 5	7	2	5		2.3	0.8	9.9		11	4	7		3.7	1.7	13.9	
ALLEGHANY COUNTY																
BOTETOURT COUNTY	1	1			4.1	4.3			1	1			4.1	4.3		
CRAIG COUNTY																
ROANOKE COUNTY	1	1			1.3	1.4			1	1			1.3	1.4		
COVINGTON CITY																
ROANOKE CITY	3		3		2.1		7.2		7	2	5		4.8	2.0	12.0	
SALEM CITY	2		2		7.7		71.4		2		2		7.7		71.4	
PLANNING DISTRICT 6	10	7	2	1	3.4	2.6	14.1	7.2	16	12	3	1	5.4	4.5	21.1	7.2
AUGUSTA COUNTY									1	1			1.8	1.8		
BATH COUNTY																
HIGHLAND COUNTY																
ROCKBRIDGE COUNTY									1		1		6.2		125.0	
ROCKINGHAM COUNTY	1	1			1.2	1.2			3	3			3.5	3.6		
BUENA VISTA CITY									1	1			11.9	12.2		
HARRISONBURG CITY	4	2	2		7.3	4.7	54.1		4	2	2		7.3	4.7	54.1	
LEXINGTON CITY									1	1			16.9	19.2		
STAUNTON CITY	1	1			3.2	3.7			1	1			3.2	3.7		
WAYNESBORO CITY	4	3		1	12.7	10.7		142.9	4	3		1	12.7	10.7		142.9
PLANNING DISTRICT 7	9	9			3.4	3.7			9	9			3.4	3.7		
CLARKE COUNTY	1	1			7.0	7.2			1	1			7.0	7.2		
FREDERICK COUNTY	3	3			3.3	3.6			3	3			3.3	3.6		
PAGE COUNTY																
SHENANDOAH COUNTY	1	1			2.1	2.1			1	1			2.1	2.1		
WARREN COUNTY	2	2			4.7	5.0			2	2			4.7	5.0		
WINCHESTER CITY	2	2			4.5	5.4			2	2			4.5	5.4		
PLANNING DISTRICT 8	74	43	21	10	2.2	1.9	4.9	1.5	109	67	27	15	3.2	2.9	6.3	2.3
ARLINGTON COUNTY	6	3	2	1	1.9	1.3	8.8	1.5	11	7	2	2	3.6	3.1	8.8	3.1
FAIRFAX COUNTY	36	20	11	5	2.4	1.9	7.2	1.4	48	29	12	7	3.1	2.8	7.8	2.0
LOUDOUN COUNTY	9	6	1	2	1.8	1.7	2.6	1.9	13	9	2	2	2.6	2.5	5.2	1.9
PRINCE WILLIAM COUNTY	20	11	7	2	3.0	2.5	4.9	2.5	28	16	9	3	4.2	3.6	6.3	3.7
ALEXANDRIA CITY	1	1			0.4	0.6			7	4	2	1	2.6	2.3	3.4	2.9
FAIRFAX CITY	1	1			3.0	4.3			1	1			3.0	4.3		
FALLS CHURCH CITY																
MANASSAS CITY	1	1			1.5	1.9			1	1			1.5	1.9		
MANASSAS PARK CITY																
PLANNING DISTRICT 9	4	4			2.0	2.5			8	6	2		4.0	3.7	9.1	
CULPEPER COUNTY	1	1			1.6	2.0			3	2	1		4.8	4.0	10.1	
FAUQUIER COUNTY	2	2			2.7	3.4			3	2	1		4.0	3.4	16.4	
MADISON COUNTY																
ORANGE COUNTY	1	1			2.6	3.1			2	2			5.1	6.1		
RAPPAHANNOCK COUNTY																
PLANNING DISTRICT 10	6	1	5		2.2	0.5	14.4		10	2	8		3.7	0.9	23.0	
ALBEMARLE COUNTY									3	1	2		2.7	1.1	20.2	
FLUVANNA COUNTY	1	1			3.3	4.0			1	1			3.3	4.0		
GREENE COUNTY																
LOUISA COUNTY	1		1		2.7		18.9		2		2		5.4		37.7	
NELSON COUNTY	2		2		13.7		200.0		2		2		13.7		200.0	
CHARLOTTESVILLE CITY	2		2		3.6		14.9		2		2		3.6		14.9	
PLANNING DISTRICT 11	9	6	3		3.2	2.8	5.3		14	8	6		5.0	3.7	10.7	
AMHERST COUNTY	2	2			6.0	7.5			2	2			6.0	7.5		
APPOMATTOX COUNTY																
BEDFORD COUNTY																
CAMPBELL COUNTY	3	1	2		6.2	2.4	27.8		4	1	3		8.2	2.4	41.7	
BEDFORD CITY	1	1			24.4	30.3			1	1			24.4	30.3		
LYNCHBURG CITY	3	2	1		2.7	2.7	2.9		7	4	3		6.2	5.4	8.7	

[continued]

TABLE 10
RESIDENT EARLY INFANT DEATHS UNDER ONE DAY OF AGE AND NEONATAL DEATHS UNDER 28 DAYS OF AGE BY RACE WITH RATES PER 1,000 RESIDENT LIVE BIRTHS BY PLANNING DISTRICT AND CITY OR COUNTY
VIRGINIA, 2010

PLANNING DISTRICT AND CITY / COUNTY	EARLY INFANT DEATHS UNDER ONE DAY OF AGE								NEONATAL DEATHS UNDER 28 DAYS OF AGE							
	NUMBER OF DEATHS UNDER ONE DAY				RATE PER 1,000 LIVE BIRTHS				NUMBER OF DEATHS UNDER 28 DAYS				RATE PER 1,000 LIVE BIRTHS			
	TOTAL	WHITE	BLACK	OTHER	TOTAL	WHITE	BLACK	OTHER	TOTAL	WHITE	BLACK	OTHER	TOTAL	WHITE	BLACK	OTHER
COMMONWEALTH OF VIRGINIA	311	144	153	14	3.0	2.1	6.8	1.3	472	229	224	19	4.6	3.3	10.0	1.7
PLANNING DISTRICT 12	8	1	7		3.2	0.6	10.5		15	4	11		6.0	2.3	16.4	
FRANKLIN COUNTY																
HENRY COUNTY	2		2		4.0		21.3		3		3		5.9		31.9	
PATRICK COUNTY	1	1			5.8	6.3			1	1			5.8	6.3		
PITTSYLVANIA COUNTY	1		1		2.0		9.1		5	3	2		9.8	7.7	18.2	
DANVILLE CITY	3		3		5.4		9.6		5		5		9.0		16.0	
MARTINSVILLE CITY	1		1		4.4		8.5		1		1		4.4		8.5	
PLANNING DISTRICT 13	3		3		3.6		8.3		3		3		3.6		8.3	
BRUNSWICK COUNTY	1		1		6.2		10.0		1		1		6.2		10.0	
HALIFAX COUNTY																
MECKLENBURG COUNTY	2		2		6.6		15.9		2		2		6.6		15.9	
PLANNING DISTRICT 14	2		2		2.0		5.7		5	1	4		4.9	1.6	11.4	
AMELIA COUNTY									1		1		6.5		33.3	
BUCKINGHAM COUNTY																
CHARLOTTE COUNTY	1		1		8.9		27.8		2	1	1		17.9	13.2	27.8	
CUMBERLAND COUNTY	1		1		9.7		34.5		2		2		19.4		69.0	
LUNENBURG COUNTY																
NOTTOWAY COUNTY																
PRINCE EDWARD COUNTY																
PLANNING DISTRICT 15	38	13	24	1	3.1	1.9	6.3	0.7	60	22	37	1	5.0	3.2	9.7	0.7
CHARLES CITY COUNTY																
CHESTERFIELD COUNTY	10	5	5		2.7	2.0	6.3		14	8	6		3.8	3.3	7.6	
GOOCHLAND COUNTY	2	2			11.6	15.3			2	2			11.6	15.3		
HANOVER COUNTY	1	1			1.1	1.3			3	2	1		3.3	2.6	10.9	
HENRICO COUNTY	5	2	3		1.3	0.9	2.7		11	4	7		2.8	1.8	6.3	
NEW KENT COUNTY	2		2		10.5		80.0		2		2		10.5		80.0	
POWHATAN COUNTY	1	1			4.5	4.8			3	2	1		13.5	9.7	76.9	
RICHMOND CITY	17	2	14	1	5.7	2.2	8.2	3.1	25	4	20	1	8.5	4.3	11.7	3.1
PLANNING DISTRICT 16	16	10	6		3.7	3.0	8.1		25	13	12		5.8	3.9	16.1	
CAROLINE COUNTY	1	1			2.8	3.6			1	1			2.8	3.6		
KING GEORGE COUNTY	1		1		3.3		20.4		1		1		3.3		20.4	
SPOTSYLVANIA COUNTY	8	4	4		5.0	3.2	18.2		13	5	8		8.2	3.9	36.4	
STAFFORD COUNTY	6	5	1		3.6	3.9	3.5		9	7	2		5.4	5.5	7.0	
FREDERICKSBURG CITY									1		1		2.6		9.0	
PLANNING DISTRICT 17	2		2		4.4		11.5		3	1	2		6.5	3.8	11.5	
LANCASTER COUNTY																
NORTHUMBERLAND COUNTY	1		1		9.7		27.8		2	1	1		19.4	16.1	27.8	
RICHMOND COUNTY																
WESTMORELAND COUNTY	1		1		5.5		17.2		1		1		5.5		17.2	
PLANNING DISTRICT 18	3	2	1		3.3	2.8	6.5		5	3	2		5.5	4.1	13.1	
ESSEX COUNTY	1		1		7.0		16.4		2		2		14.1		32.8	
GLOUCESTER COUNTY									1	1			2.8	3.1		
KING AND QUEEN COUNTY																
KING WILLIAM COUNTY	1	1			4.9	5.8			1	1			4.9	5.8		
MATHEWS COUNTY	1	1			15.9	18.5			1	1			15.9	18.5		
MIDDLESEX COUNTY																
PLANNING DISTRICT 19	10	1	9		4.5	1.0	8.2		13	2	11		5.8	2.0	10.0	
DINWIDDIE COUNTY	2		2		8.6		28.2		2		2		8.6		28.2	
GREENSVILLE COUNTY																
PRINCE GEORGE COUNTY	2		2		5.8		19.6		2		2		5.8		19.6	
SURRY COUNTY	1		1		17.5		38.5		1		1		17.5		38.5	
SUSSEX COUNTY																
COLONIAL HEIGHTS CITY	1	1			4.2	6.0			1	1			4.2	6.0		
EMPORIA CITY																
HOPEWELL CITY	1		1		2.6		5.7		2		2		5.2		11.4	
PETERSBURG CITY	3		3		4.3		6.0		5	1	4		7.2	6.0	8.0	
PLANNING DISTRICT 20	69	22	47		4.3	2.5	7.9		103	36	67		6.4	4.0	11.2	
ISLE OF WIGHT COUNTY																
SOUTHAMPTON COUNTY	2		2		13.9		36.4		2		2		13.9		36.4	
CHESAPEAKE CITY	7	1	6		2.5	0.6	6.4		9	1	8		3.2	0.6	8.6	
FRANKLIN CITY	1		1		6.8		10.2		2	1	1		13.6	21.3	10.2	
NORFOLK CITY	18	4	14		4.7	2.5	7.4		32	6	26		8.4	3.7	13.7	
PORTSMOUTH CITY	11		11		6.9		11.7		19	5	14		11.9	8.3	14.9	
SUFFOLK CITY	6	1	5		5.4	1.8	10.0		6	1	5		5.4	1.8	10.0	
VIRGINIA BEACH CITY	24	16	8		3.9	4.0	5.5		33	22	11		5.4	5.5	7.5	
PLANNING DISTRICT 21	27	13	14		4.3	4.1	5.5		35	15	20		5.6	4.8	7.8	
JAMES CITY COUNTY	2	2			2.8	4.1			2	2			2.8	4.1		
YORK COUNTY	1		1		1.7		12.7		1		1		1.7		12.7	
HAMPTON CITY	5	1	4		2.8	1.2	4.6		7	1	6		3.9	1.2	6.9	
NEWPORT NEWS CITY	19	10	9		6.3	7.8	6.2		25	12	13		8.3	9.3	8.9	
POQUOSON CITY																
WILLIAMSBURG CITY																
PLANNING DISTRICT 22	1		1		1.7		4.6		2	1	1		3.4	2.8	4.6	
ACCOMACK COUNTY	1		1		2.3		7.0		2	1	1		4.6	3.5	7.0	
NORTHAMPTON COUNTY																
PLANNING DISTRICT 23	96	35	61		4.3	2.9	7.1		138	51	87		6.2	4.2	10.2	
UNKNOWN VA CITY OR COUNTY																

NOTE: PLANNING DISTRICT 23, THE HAMPTON ROADS PLANNING DISTRICT, IS THE AGGREGATE OF PLANNING DISTRICTS 20 AND 21.

TABLE 11
PERINATAL DEATHS AS THE SUM OF NATURAL FETAL DEATHS OF 28 WEEKS AND OVER GESTATION AND INFANT DEATHS UNDER SEVEN DAYS OF AGE BY RACE WITH PERINATAL RATES PER 1,000 PERINATAL BASE BY PLANNING DISTRICT AND CITY OR COUNTY
VIRGINIA, 2010

PLANNING DISTRICT AND CITY / COUNTY	NATURAL FETAL DEATHS OF 28 WEEKS AND OVER GESTATION				HEBDOMADAL INFANT DEATHS UNDER SEVEN DAYS OF AGE				PERINATAL DEATHS							
									NUMBER OF PERINATAL DEATHS				RATE PER 1,000 PERINATAL BASE			
	TOTAL	WHITE	BLACK	OTHER	TOTAL	WHITE	BLACK	OTHER	TOTAL	WHITE	BLACK	OTHER	TOTAL	WHITE	BLACK	OTHER
COMMONWEALTH OF VIRGINIA	254	147	95	12	377	179	182	16	631	326	277	28	6.1	4.7	12.3	2.6
PLANNING DISTRICT 1					2	1	1		2	1	1		2.0	1.0	83.3	
LEE COUNTY																
SCOTT COUNTY					1	1			1	1			4.5	4.6		
WISE COUNTY																
NORTON CITY					1		1		1		1		13.0		333.3	
PLANNING DISTRICT 2					5	5			5	5			4.3	4.4		
BUCHANAN COUNTY																
DICKENSON COUNTY					1	1			1	1			5.9	5.9		
RUSSELL COUNTY					2	2			2	2			7.2	7.3		
TAZEWELL COUNTY					2	2			2	2			4.1	4.2		
PLANNING DISTRICT 3	4	4			8	6		2	12	10		2	6.5	5.6		90.9
BLAND COUNTY					1	1			1	1			24.4	24.4		
CARROLL COUNTY					1	1			1	1			4.5	4.5		
GRAYSON COUNTY																
SMYTH COUNTY	2	2							2	2			6.3	6.5		
WASHINGTON COUNTY					5	3		2	5	3		2	9.8	6.1		166.7
WYTHE COUNTY																
BRISTOL CITY					1	1			1	1			4.8	5.1		
GALAX CITY	2	2							2	2			14.9	15.7		
PLANNING DISTRICT 4					2	2			2	2			1.2	1.3		
FLOYD COUNTY																
GILES COUNTY																
MONTGOMERY COUNTY					1	1			1	1			1.1	1.3		
PULASKI COUNTY					1	1			1	1			3.6	3.9		
RADFORD CITY																
PLANNING DISTRICT 5	5	5			10	3	7		15	8	7		5.0	3.3	13.9	
ALLEGHANY COUNTY	1	1							1	1			6.1	6.7		
BOTETOURT COUNTY					1	1			1	1			4.1	4.3		
CRAIG COUNTY																
ROANOKE COUNTY	3	3			1	1			4	4			5.1	5.6		
COVINGTON CITY																
ROANOKE CITY	1	1			6	1	5		7	2	5		4.8	2.0	12.0	
SALEM CITY					2		2		2		2		7.7		71.4	
PLANNING DISTRICT 6	9	8	1		12	9	2	1	21	17	3	1	7.0	6.3	21.0	7.2
AUGUSTA COUNTY	2	2							2	2			3.5	3.6		
BATH COUNTY																
HIGHLAND COUNTY																
ROCKBRIDGE COUNTY	1	1							1	1			6.2	6.6		
ROCKINGHAM COUNTY					1	1			1	1			1.2	1.2		
BUENA VISTA CITY	1	1			1	1			2	2			23.5	24.1		
HARRISONBURG CITY	1	1			4	2	2		5	3	2		9.1	7.1	54.1	
LEXINGTON CITY	1	1			1	1			2	2			33.3	37.7		
STAUNTON CITY	1	1			1	1			2	2			6.4	7.4		
WAYNESBORO CITY	2	1	1		4	3		1	6	4	1	1	18.9	14.2	34.5	142.9
PLANNING DISTRICT 7	6	6			9	9			15	15			5.6	6.2		
CLARKE COUNTY	1	1			1	1			2	2			14.0	14.3		
FREDERICK COUNTY					3	3			3	3			3.3	3.6		
PAGE COUNTY	1	1							1	1			4.3	4.5		
SHENANDOAH COUNTY	3	3			1	1			4	4			8.2	8.5		
WARREN COUNTY					2	2			2	2			4.7	5.0		
WINCHESTER CITY	1	1			2	2			3	3			6.7	8.2		
PLANNING DISTRICT 8	62	40	18	4	90	54	24	12	152	94	42	16	4.5	4.1	9.7	2.5
ARLINGTON COUNTY	3	2	1		8	5	2	1	11	7	3	1	3.5	3.1	13.2	1.5
FAIRFAX COUNTY	23	15	6	2	42	23	12	7	65	38	18	9	4.3	3.7	11.7	2.6
LOUDOUN COUNTY	10	6	2	2	11	8	1	2	21	14	3	4	4.1	3.9	7.7	3.7
PRINCE WILLIAM COUNTY	12	6	6		24	14	8	2	36	20	14	2	5.4	4.5	9.7	2.5
ALEXANDRIA CITY	7	6	1		3	2	1		10	8	2		3.7	4.6	3.4	
FAIRFAX CITY					1	1			1	1			3.0	4.3		
FALLS CHURCH CITY																
MANASSAS CITY	6	4	2		1	1			7	5	2		10.4	9.4	20.8	
MANASSAS PARK CITY	1	1							1	1			45.5	55.6		
PLANNING DISTRICT 9	8	7		1	4	4			12	11		1	6.0	6.8		6.9
CULPEPER COUNTY	6	6			1	1			7	7			11.0	13.9		
FAUQUIER COUNTY	1			1	2	2			3	2		1	4.0	3.4		10.8
MADISON COUNTY																
ORANGE COUNTY	1	1			1	1			2	2			5.1	6.1		
RAPPAHANNOCK COUNTY																
PLANNING DISTRICT 10	8	6	2		7	1	6		15	7	8		5.6	3.2	22.9	
ALBEMARLE COUNTY	4	3	1		1		1		5	3	2		4.6	3.2	20.0	
FLUVANNA COUNTY	1	1			1	1			2	2			6.6	7.9		
GREENE COUNTY																
LOUISA COUNTY	2	2			1		1		3	2	1		8.1	6.4	18.9	
NELSON COUNTY	1		1		2		2		3		3		20.4		272.7	
CHARLOTTESVILLE CITY					2		2		2		2		3.6		14.9	
PLANNING DISTRICT 11	10	6	2	2	11	7	4		21	13	6	2	7.5	6.0	10.6	31.3
AMHERST COUNTY	3	2	1		2	2			5	4	1		14.8	14.9	15.6	
APPOMATTOX COUNTY																
BEDFORD COUNTY																
CAMPBELL COUNTY	1		1		3	1	2		4	1	3		8.2	2.4	41.1	
BEDFORD CITY	1	1			1	1			2	2			47.6	58.8		
LYNCHBURG CITY	5	3		2	5	3	2		10	6	2	2	8.9	8.1	5.8	46.5

NOTE: Hebdomadal infant deaths are also listed in Table 2, along with their rates per 1,000 live births. The perinatal base is natural fetal deaths of 28 weeks and over gestation plus total live births.

[continued]

TABLE 11
PERINATAL DEATHS AS THE SUM OF NATURAL FETAL DEATHS OF 28 WEEKS AND OVER GESTATION AND INFANT DEATHS UNDER SEVEN DAYS OF AGE BY RACE WITH PERINATAL RATES PER 1,000 PERINATAL BASE BY PLANNING DISTRICT AND CITY OR COUNTY
VIRGINIA, 2010

PLANNING DISTRICT AND CITY / COUNTY	NATURAL FETAL DEATHS OF 28 WEEKS AND OVER GESTATION				HEBDOMADAL INFANT DEATHS UNDER SEVEN DAYS OF AGE				PERINATAL DEATHS: NUMBER OF PERINATAL DEATHS				PERINATAL DEATHS: RATE PER 1,000 PERINATAL BASE			
	TOTAL	WHITE	BLACK	OTHER	TOTAL	WHITE	BLACK	OTHER	TOTAL	WHITE	BLACK	OTHER	TOTAL	WHITE	BLACK	OTHER
COMMONWEALTH OF VIRGINIA	254	147	95	12	377	179	182	16	631	326	277	28	6.1	4.7	12.3	2.6
PLANNING DISTRICT 12	6	5	1		11	3	8		17	8	9		6.8	4.6	13.4	
FRANKLIN COUNTY	3	3							3	3			5.8	6.2		
HENRY COUNTY	2	2			2		2		4	2	2		7.9	5.0	21.3	
PATRICK COUNTY					1	1			1	1			5.8	6.3		
PITTSYLVANIA COUNTY					3	2	1		3	2	1		5.9	5.1	9.1	
DANVILLE CITY	1		1		4		4		5		5		9.0		16.0	
MARTINSVILLE CITY					1		1		1		1		4.4		8.5	
PLANNING DISTRICT 13	5	3	2		3		3		8	3	5		9.6	6.5	13.8	
BRUNSWICK COUNTY	1		1		1		1		2		2		12.3		19.8	
HALIFAX COUNTY	3	3							3	3			8.2	12.9		
MECKLENBURG COUNTY	1		1		2		2		3		3		9.8		23.6	
PLANNING DISTRICT 14	3	2	1		4	1	3		7	3	4		6.8	4.7	11.4	
AMELIA COUNTY					1		1		1		1		6.5		33.3	
BUCKINGHAM COUNTY	1	1							1	1			6.1	8.9		
CHARLOTTE COUNTY	1	1			2	1	1		3	2	1		26.5	26.0	27.8	
CUMBERLAND COUNTY					1		1		1		1		9.7		34.5	
LUNENBURG COUNTY	1		1						1		1		9.2		27.8	
NOTTOWAY COUNTY																
PRINCE EDWARD COUNTY																
PLANNING DISTRICT 15	34	15	18	1	47	16	30	1	81	31	48	2	6.7	4.5	12.5	1.4
CHARLES CITY COUNTY																
CHESTERFIELD COUNTY	13	6	6	1	12	7	5		25	13	11	1	6.8	5.3	13.8	2.2
GOOCHLAND COUNTY					2	2			2	2			11.6	15.3		
HANOVER COUNTY	3	2	1		1	1			4	3	1		4.3	3.8	10.8	
HENRICO COUNTY	9	2	7		7	2	5		16	4	12		4.1	1.8	10.7	
NEW KENT COUNTY					2		2		2		2		10.5		80.0	
POWHATAN COUNTY					2	1	1		2	1	1		9.0	4.8	76.9	
RICHMOND CITY	9	5	4		21	3	17	1	30	8	21	1	10.1	8.6	12.3	3.1
PLANNING DISTRICT 16	17	10	7		22	11	11		39	21	18		9.0	6.3	24.0	
CAROLINE COUNTY	2	1	1		1	1			3	2	1		8.2	7.2	12.7	
KING GEORGE COUNTY					1		1		1		1		3.3		20.4	
SPOTSYLVANIA COUNTY	7	5	2		11	4	7		18	9	9		11.2	7.1	40.5	
STAFFORD COUNTY	4	2	2		8	6	2		12	8	4		7.2	6.2	13.9	
FREDERICKSBURG CITY	4	2	2		1		1		5	2	3		12.9	8.6	26.5	
PLANNING DISTRICT 17					2		2		2		2		4.4		11.5	
LANCASTER COUNTY																
NORTHUMBERLAND COUNTY					1		1		1		1		9.7		27.8	
RICHMOND COUNTY																
WESTMORELAND COUNTY					1		1		1		1		5.5		17.2	
PLANNING DISTRICT 18	3	1	2		4	3	1		7	4	3		7.6	5.5	19.4	
ESSEX COUNTY	1		1		1		1		2		2		14.0		32.3	
GLOUCESTER COUNTY	2	1	1		1	1			3	2	1		8.3	6.3	37.0	
KING AND QUEEN COUNTY																
KING WILLIAM COUNTY					1	1			1	1			4.9	5.8		
MATHEWS COUNTY					1	1			1	1			15.9	18.5		
MIDDLESEX COUNTY																
PLANNING DISTRICT 19	7	4	3		10	1	9		17	5	12		7.6	4.9	10.8	
DINWIDDIE COUNTY					2		2		2		2		8.6		28.2	
GREENSVILLE COUNTY																
PRINCE GEORGE COUNTY					2		2		2		2		5.8		19.6	
SURRY COUNTY					1		1		1		1		17.5		38.5	
SUSSEX COUNTY																
COLONIAL HEIGHTS CITY					1	1			1	1			4.2	6.0		
EMPORIA CITY																
HOPEWELL CITY	4	3	1		1		1		5	3	2		12.9	15.8	11.3	
PETERSBURG CITY	3	1	2		3		3		6	1	5		8.5	6.0	10.0	
PLANNING DISTRICT 20	53	22	28	3	82	27	55		135	49	83	3	8.4	5.5	13.8	2.6
ISLE OF WIGHT COUNTY	2	2							2	2			5.8	8.4		
SOUTHAMPTON COUNTY	1	1			2		2		3	1	2		20.7	11.2	36.4	
CHESAPEAKE CITY	9	2	6	1	8	1	7		17	3	13	1	6.0	1.7	13.8	7.2
FRANKLIN CITY	1	1			2	1	1		3	2	1		20.3	41.7	10.2	
NORFOLK CITY	13	5	8		23	5	18		36	10	26		9.5	6.2	13.6	
PORTSMOUTH CITY	7	2	5		14	2	12		21	4	17		13.1	6.6	18.0	
SUFFOLK CITY	2		2		6	1	5		8	1	7		7.2	1.8	14.0	
VIRGINIA BEACH CITY	18	9	7	2	27	17	10		45	26	17	2	7.3	6.4	11.6	3.1
PLANNING DISTRICT 21	12	3	8	1	30	15	15		42	18	23	1	6.7	5.7	9.0	1.8
JAMES CITY COUNTY	1	1			2	2			3	3			4.2	6.1		
YORK COUNTY					1		1		1		1		1.7		12.7	
HAMPTON CITY	4	1	2	1	5	1	4		9	2	6	1	5.0	2.5	6.9	8.3
NEWPORT NEWS CITY	7	1	6		22	12	10		29	13	16		9.6	10.1	11.0	
POQUOSON CITY																
WILLIAMSBURG CITY																
PLANNING DISTRICT 22	2		2		2	1	1		4	1	3		6.7	2.8	13.7	
ACCOMACK COUNTY	1		1		2	1	1		3	1	2		6.9	3.5	13.9	
NORTHAMPTON COUNTY	1		1						1		1		6.3		13.3	
PLANNING DISTRICT 23	65	25	36	4	112	42	70		177	67	106	4	7.9	5.5	12.4	2.3
UNKNOWN VA CITY OR COUNTY																

NOTES: The perinatal base is natural fetal deaths of 28 weeks and over gestation plus total live births.
Planning District 23, the Hampton Roads Planning District, is the aggregate of Planning Districts 20 and 21.

TABLE 12
EIGHTY-THREE CATEGORIES OF RESIDENT TOTAL INFANT DEATHS
WITH RATES PER 100,000 LIVE BIRTHS
BY PERINATAL REGIONS
VIRGINIA, 2010

NATIONAL CENTER FOR HEALTH STATISTICS 71 RANKABLE CAUSES OF INFANT DEATHS AND 12 RESIDUAL GROUPS OF CAUSES, BY INTERNATIONAL CLASSIFICATION OF DISEASES TENTH REVISION CODE	TOTAL INFANT DEATHS UNDER ONE YEAR OF AGE						TOTAL INFANT DEATH RATES PER 100,000 LIVE BIRTHS					
	STATE	REGIONS		REGIONS			TOTAL	REGIONS		REGIONS		
	TOTAL	1	2	3	4	5	RATES	1	2	3	4	5
`	695	68	89	178	168	192	675.2	673.7	629.6	814.0	496.0	836.0
1) Diarrhea and Gastroenteritis of Presumed Infectious Origin A09	9		2	3	3	1	8.7		14.1	13.7	8.9	4.4
2) Tuberculosis A16-A19												
3) Tetanus A33,A35												
4) Diphtheria A36												
5) Whooping Cough A37												
6) Meningococcal Infection A39												
7) Septicemia A40-A41	5			2	2	1	4.9			9.1	5.9	4.4
8) Congenital Syphilis A50												
9) Gonococcal Infection A54												
10) Acute Poliomyelitis A80												
11) Varicella (Chicken Pox) B01												
12) Measles B05												
13) Human Immunodeficiency Virus (HIV) Disease B20-B24												
14) Mumps B26												
15) Candidiasis B37	1				1		1.0				3.0	
16) Malaria B50-B54												
17) Pneumocystosis B59												
18) Other Infectious and Parasitic Diseases ..... Residual of A00-B99	1				1		1.0				3.0	
19) Malignant Neoplasms C00-C97	2	1			1		1.9	9.9			3.0	
20) Benign Neoplasms and Neoplasms of Unknown Behavior D00-D48	4			1	1	2	3.9			4.6	3.0	8.7
21) Diseases of the Blood and Disorders of the Immune System D50-D89	4		1		1	2	3.9		7.1		3.0	8.7
22) Short Stature, Not Elsewhere Classified E34.3												
23) Nutritional Deficiencies E40-E64												
24) Cystic Fibrosis E84												
25) Volume Depletion, Disorders of Fluid, Electrolyte Balance E86-E87												
26) Endocrine, Nutritional, and Metabolic Diseases..... Residual of E00-E88	5	1	1	1	2		4.9	9.9	7.1	4.6	5.9	
27) Meningitis G00,G03	4		1	1		2	3.9		7.1	4.6		8.7
28) Infantile Spinal Muscular Atrophy, Type I (Werdnig-Hoffman) G12.0												
29) Infantile Cerebral Palsy G80												
30) Anoxic Brain Damage, Not Elsewhere Classified G93.1												
31) Other Diseases of the Nervous System ..... Residual of G00-G98	1				1		1.0				3.0	
32) Diseases of the Ear and Mastoid Process H60-H93												
33) Diseases of the Circulatory System I00-I99	10	2	1	2	3	2	9.7	19.8	7.1	9.1	8.9	8.7
34) Acute Upper Respiratory Infections J00-J06												
35) Influenza and Pneumonia J09-J18	3			3			2.9			13.7		
36) Acute Bronchitis and Acute Bronchiolitis J20-J21												
37) Bronchitis, Chronic and Unspecified J40-J42	1					1	1.0					4.4
38) Asthma J45-J46												
39) Pneumonitis Due to Solids and Liquids J69												
40) Other Diseases of the Respiratory System ..... Residual of J00-U04	8	1		3		4	7.8	9.9		13.7		17.4
41) Gastritis, Duodenitis, Enteritis, and Colitis K29,K50-K55	1		1				1.0		7.1			
42) Hernia of Abdominal Cavity and Intestinal Obstruction Without Hernia K40-K46,K56												
43) Other Diseases of the Digestive System ..... Residual of K00-K92	6			4	2		5.8			18.3	5.9	
44) Renal Failure and Other Disorders of Kidney N17-N19,N25,N27	3	1		1	1		2.9	9.9		4.6	3.0	
45) Other Diseases of the Genitourinary System ..... Residual of N00-N95												

TABLE 12
EIGHTY-THREE CATEGORIES OF RESIDENT TOTAL INFANT DEATHS
WITH RATES PER 100,000 LIVE BIRTHS
BY PERINATAL REGIONS
VIRGINIA, 2010

NATIONAL CENTER FOR HEALTH STATISTICS 71 RANKABLE CAUSES OF INFANT DEATHS AND 12 RESIDUAL GROUPS OF CAUSES, BY INTERNATIONAL CLASSIFICATION OF DISEASES TENTH REVISION CODE	TOTAL INFANT DEATHS UNDER ONE YEAR OF AGE						TOTAL INFANT DEATH RATES PER 100,000 LIVE BIRTHS					
	STATE	REGIONS		REGIONS			TOTAL	REGIONS		REGIONS		
	TOTAL	1	2	3	4	5	RATES	1	2	3	4	5
`	695	68	89	178	168	192	675.2	673.7	629.6	814.0	496.0	836.0
46) Newborn Affected by Maternal Hypertensive Disorders P00.0												
47) Newborn Affected by Other Maternal Conditions Which May Be Unrelated To Present Pregnancy P00.1-P00.9	2	1		1			1.9	9.9		4.6		
48) Newborn Affected By Maternal Complications of Pregnancy P01	39		4	9	13	13	37.9		28.3	41.2	38.4	56.6
49) Newborn Affected By Complications of Placenta, Cord, and Membranes P02	25	2	3	6	4	10	24.3	19.8	21.2	27.4	11.8	43.5
50) Newborn Affected by Other Complications of Labor and Delivery P03	3			2	1		2.9			9.1	3.0	
51) Newborn Affected by Noxious Influences Transmitted Via Placenta or Breast Milk P04												
52) Slow Fetal Growth and Fetal Malnutrition P05	3		1		2		2.9		7.1		5.9	
53) Disorders Related to Short Gestation and Low Birth Weight P07	157	10	14	43	38	52	152.5	99.1	99.0	196.7	112.2	226.4
54) Disorders Related to Long Gestation and High Birth Weight P08												
55) Birth Trauma P10-P15												
56) Intrauterine Hypoxia and Birth Asphyxia P20-P21	8	2		2	1	3	7.8	19.8		9.1	3.0	13.1
57) Respiratory Distress of Newborn P22	11	1		1		9	10.7	9.9		4.6		39.2
58) Congenital Pneumonia P23												
59) Neonatal Aspiration Syndromes P24												
60) Interstitial Emphysema and Related Conditions P25	7		1	4	1	1	6.8		7.1	18.3	3.0	4.4
61) Pulmonary Hemorrhage P26	3			1	1	1	2.9			4.6	3.0	4.4
62) Chronic Respiratory Disease P27	1					1	1.0					4.4
63) Atelectasis P28.0-P28.1	5	1		2	1	1	4.9	9.9		9.1	3.0	4.4
64) Other Respiratory Conditions in the Perinatal Period P28.2-P28.9	1			1			1.0			4.6		
65) Bacterial Sepsis of Newborn P36	12	1	1	6	1	3	11.7	9.9	7.1	27.4	3.0	13.1
66) Omphalitis of Newborn With or Without Mild Hemorrhage P38												
67) Other Infections Specific to the Perinatal Period P35,P37,P39	3			1		2	2.9			4.6		8.7
68) Neonatal Hemorrhage P50-P52,P54	9	1	2	4	1	1	8.7	9.9	14.1	18.3	3.0	4.4
69) Hemorrhagic Disease of Newborn P53												
70) Hemolytic Disease of Newborn Due to Isoimmunization and Other Perinatal Jaundice P55-P59												
71) Hematological Disorders P60-P61												
72) Syndrome of Infant of a Diabetic Mother and Neonatal Diabetes Mellitus P70.0-P70.2												
73) Necrotizing Enterocolitis of Newborn P77	10	2	1	1	3	3	9.7	19.8	7.1	4.6	8.9	13.1
74) Hydrops Fetalis Not Due to Hemolytic Disease P83.2	2	1				1	1.9	9.9				4.4
75) Other Conditions in the Perinatal Period ..... Residual of P29-P96	42	7	8	8	6	13	40.8	69.4	56.6	36.6	17.7	56.6
76) Congenital Malformations, Deformations, and Chromosomal Abnormalities Q00-Q99	142	13	28	25	41	35	138.0	128.8	198.1	114.3	121.0	152.4
77) Sudden Infant Death Syndrome R95	60	11	6	24	6	13	58.3	109.0	42.4	109.8	17.7	56.6
78) Symptoms, Signs, and Abnormal Clinical Findings R00-R94,R96-R99	45	4	8	5	22	6	43.7	39.6	56.6	22.9	65.0	26.1
79) All Other Diseases Not Previously Listed ..... F01-H57 and L00-M99	1					1	1.0					4.4
80) Unintentional Injury (Accidents) V01-X59	20	1	3	7	5	4	19.4	9.9	21.2	32.0	14.8	17.4
81) Intentional Harm By Assault (Homicide) U01, X85-Y09	11	2	1	3	1	4	10.7	19.8	7.1	13.7	3.0	17.4
82) Complications of Medical and Surgical Care Y40-Y84												
83) Other External Causes Y10-Y36	5	2	1	1	1		4.9	19.8	7.1	4.6	3.0	

NOTE: Rows 46-75, ICD Codes P00-P96, Comprise Certain Conditions Originating In The Perinatal Period In The 130-Row Listings And Are a Rankable Cause In The Total Deaths Listings.

TABLE 13
RESIDENT FIVE-YEAR INFANT MORTALITY RATES PER 1,000 LIVE BIRTHS AND SINGLE YEAR RATES FOR THE LAST FIVE YEARS BY PLANNING DISTRICT AND CITY OR COUNTY VIRGINIA, 1980-2010

PLANNING DISTRICT AND CITY / COUNTY	FIVE-YEAR RATES 1975-2004						SPECIFIC-YEAR AND FIVE-YEAR RATES 2005-2009					
	1980-1984	1985-1989	1990-1994	1995-1999	2000-2004	2005-2009	2006	2007	2008	2009	2010	2006-2010
COMMONWEALTH OF VIRGINIA	12.7	10.6	9.3	7.5	7.3	7.2	7.1	7.7	6.7	7.0	6.8	7.1
PLANNING DISTRICT 1	14.8	9.2	8.1	7.0	8.5	7.7	8.0	7.9	7.9	6.5	7.0	7.4
LEE COUNTY	13.0	9.5	6.5	9.8	6.6	7.9	8.3	11.3	4.0	3.8		5.5
SCOTT COUNTY	14.0	8.5	7.3	4.5	9.8	7.2		9.7	8.7	13.4	13.5	8.9
WISE COUNTY	16.8	8.5	8.5	6.3	9.2	8.1	12.5	6.0	8.0	5.7	6.6	7.7
NORTON CITY	5.8	16.7	14.4	12.4	4.9	4.7			24.4		13.0	7.7
PLANNING DISTRICT 2	15.7	11.3	8.8	7.8	5.9	8.2	5.2	6.8	8.2	13.0	9.5	8.5
BUCHANAN COUNTY	14.4	14.8	7.6	3.5	6.6	13.6	14.4	5.0	15.9	14.5		10.1
DICKENSON COUNTY	16.1	16.4	7.4	9.6	5.1	5.7			12.2	19.0	11.8	7.9
RUSSELL COUNTY	12.6	11.5	10.0	10.9	3.4	10.5	3.5	16.8	5.9	19.8	7.2	10.7
TAZEWELL COUNTY	18.3	6.8	9.4	7.6	7.4	5.1	4.2	4.3	4.3	6.2	14.3	6.7
PLANNING DISTRICT 3	10.9	9.3	6.2	6.1	4.9	8.2	7.0	7.8	5.5	10.9	8.1	7.9
BLAND COUNTY	17.9	6.0	3.2		3.4	7.6		39.2			24.4	12.4
CARROLL COUNTY	9.5	9.5	5.7	2.1	5.7	6.8	9.6	6.6		10.4	4.5	6.4
GRAYSON COUNTY	9.1	6.5	5.7	4.8	5.1	13.5		12.7		24.6	7.2	8.2
SMYTH COUNTY	11.0	9.1	7.6	10.7	3.0	9.7	13.5	11.4	8.1	6.2	3.2	8.7
WASHINGTON COUNTY	12.5	11.3	3.8	4.3	4.3	6.9	6.1	5.4	7.5	9.7	15.7	8.8
WYTHE COUNTY	7.0	8.5	7.8	5.4	6.7	7.7	6.0	9.3	6.9	7.2	3.6	6.7
BRISTOL CITY	14.7	9.7	8.7	11.2	3.1	7.7			4.6	18.3	9.6	6.6
GALAX CITY	7.6	8.3	6.7	5.7	9.6	8.8	13.0		12.0	15.7		7.8
PLANNING DISTRICT 4	10.3	7.6	7.2	6.4	5.4	7.4	10.0	6.6	5.3	5.6	5.4	6.6
FLOYD COUNTY	14.0	8.4	12.3	4.2	3.9	10.1	12.3	6.3	18.3	13.5		9.9
GILES COUNTY	12.1	7.2	4.3	11.3	5.8	9.2	5.5	10.5	12.2	5.8	5.1	7.7
MONTGOMERY COUNTY	11.1	5.8	6.8	4.0	4.4	6.1	9.0	6.2	1.1	4.8	3.4	4.9
PULASKI COUNTY	8.8	10.5	7.3	9.2	6.7	9.9	11.9	5.6	8.3	6.2	14.2	9.0
RADFORD CITY	3.5	8.8	7.8	8.1	9.1	4.4	14.4	6.7			7.2	5.8
PLANNING DISTRICT 5	10.6	10.2	8.6	5.6	8.7	9.4	9.0	10.4	8.3	10.2	5.7	8.8
ALLEGHANY COUNTY	8.4	9.5	11.6	4.0	7.7	7.9	5.6	15.8	5.8			5.8
BOTETOURT COUNTY	7.2	8.1	6.9	4.7	9.8	13.1	10.8	19.5	11.3	11.5	8.2	12.5
CRAIG COUNTY	4.3	4.3	3.7	4.0	15.0	4.5				20.0		4.8
ROANOKE COUNTY	7.3	6.7	7.4	4.0	3.7	5.2	6.7	3.3	4.5	9.1	2.5	5.3
COVINGTON CITY	14.1	11.4	7.7	7.2	9.0	17.2		35.7	33.3			11.9
ROANOKE CITY	14.0	12.7	9.8	6.9	12.6	11.9	12.0	12.0	10.1	11.7	7.6	10.7
SALEM CITY	7.6	8.0	5.8	4.7	8.5	7.6	4.9	8.6	4.0	10.9	7.7	7.4
PLANNING DISTRICT 6	10.0	6.5	5.9	6.0	7.4	6.8	8.2	6.6	5.3	6.8	6.1	6.6
AUGUSTA COUNTY	7.3	5.1	5.1	6.2	8.8	5.2	3.6	7.1	4.0	7.1	1.8	4.9
BATH COUNTY	8.5	3.2	10.2									
HIGHLAND COUNTY	21.9	7.1	9.1									
ROCKBRIDGE COUNTY	6.1	10.8	3.5	4.9	9.2	7.0	7.6	3.5	8.8	8.6	6.2	6.9
ROCKINGHAM COUNTY	11.0	5.5	6.8	5.7	6.7	5.6	6.7	10.1	3.5	4.5	3.5	5.7
BUENA VISTA CITY	2.9	5.7	9.0	2.7	5.8	15.0	24.4		14.5	17.5	11.9	12.8
HARRISONBURG CITY	9.6	10.1	6.5	9.0	8.3	9.7	18.9	5.6	6.1	6.0	11.0	9.6
LEXINGTON CITY	17.5	7.6		8.0		6.0	41.7				16.9	10.3
STAUNTON CITY	13.7	5.0	6.2	4.0	5.4	6.6	3.8	3.8	10.5	7.0	3.2	5.7
WAYNESBORO CITY	13.9	7.7	5.2	6.8	8.3	8.6	7.2	6.1	3.2	12.4	12.7	8.4
PLANNING DISTRICT 7	9.0	8.3	7.5	6.1	5.4	6.6	5.6	5.6	6.1	7.4	4.5	5.8
CLARKE COUNTY	11.3	4.2	9.5	6.7	1.6	6.0		14.8		16.3	14.1	8.7
FREDERICK COUNTY	7.6	6.0	6.6	6.2	5.8	6.5	10.4	3.1	5.1	5.4	4.4	5.7
PAGE COUNTY	5.2	8.5	5.5	6.4	8.0	7.9	3.6	17.8	7.6	12.3		8.0
SHENANDOAH COUNTY	8.1	10.4	8.4	4.7	5.0	4.8	1.9	1.9	8.1	6.6	2.1	4.0
WARREN COUNTY	15.0	7.4	6.9	3.4	5.4	5.6	1.9	3.8	4.0	6.6	4.7	4.1
WINCHESTER CITY	9.0	12.6	9.9	11.0	4.3	9.7	6.9	8.1	9.9	7.7	6.7	7.8
PLANNING DISTRICT 8	9.5	8.0	6.9	5.3	4.8	4.8	4.8	5.6	4.2	5.2	5.0	4.9
ARLINGTON COUNTY	8.6	7.8	7.5	6.2	3.2	4.3	3.1	5.0	3.8	5.5	4.2	4.3
FAIRFAX COUNTY	8.9	7.2	6.5	4.9	4.5	4.7	4.8	5.4	3.7	5.6	4.5	4.8
LOUDOUN COUNTY	7.7	7.3	7.7	3.5	4.2	4.3	5.9	3.7	3.4	3.8	4.1	4.2
PRINCE WILLIAM COUNTY	9.5	8.3	7.0	6.9	6.4	5.5	4.7	7.2	5.8	5.1	7.4	6.0
ALEXANDRIA CITY	15.2	11.3	8.2	5.7	5.1	4.9	4.5	5.1	3.9	6.6	4.5	4.9
FAIRFAX CITY	8.8	11.5	2.8	6.0	7.7	5.9	6.3	5.2	9.8		3.0	5.0
FALLS CHURCH CITY	14.7	3.3	2.0	12.5	3.8	4.8	9.5	8.1		6.6		4.8
MANASSAS CITY	13.5	13.0	9.3	3.6	7.2	5.6	5.2	7.6	5.5	3.4	3.0	5.0
MANASSAS PARK CITY	6.5	4.4	3.9	8.1		6.2		12.8	8.8	4.4	47.6	6.8
PLANNING DISTRICT 9	8.4	8.0	7.0	6.8	5.3	5.7	5.8	7.8	5.6	6.2	5.5	6.2
CULPEPER COUNTY	11.6	7.1	7.5	6.2	6.0	6.9	5.8	12.3	6.0	7.8	4.8	7.5
FAUQUIER COUNTY	5.7	7.5	7.5	5.3	4.4	4.2	5.0	5.0	4.8	5.3	8.0	5.6
MADISON COUNTY	8.4	10.5	2.6	8.1	3.0	7.9	6.4	6.5	14.0	7.2		6.8
ORANGE COUNTY	9.7	10.1	7.8	9.9	6.8	5.2	5.3	4.9	4.8	5.7	5.1	5.1
RAPPAHANNOCK COUNTY	8.4	4.6	5.2	7.5	7.6	8.4	13.9	14.7				5.6
PLANNING DISTRICT 10	10.7	8.7	7.1	5.6	7.0	7.7	7.4	10.3	7.3	5.8	4.8	7.2
ALBEMARLE COUNTY	10.6	6.4	5.8	3.0	4.8	6.6	6.4	6.2	9.7	4.6	2.7	6.0
FLUVANNA COUNTY	10.8	12.7	7.1	1.8	6.4	6.0	8.8	2.8	6.2	6.8	3.3	5.6
GREENE COUNTY	8.6	10.0	8.2	4.7	4.9	9.1	7.2	18.1	4.1	3.9		7.0
LOUISA COUNTY	7.7	10.8	7.0	7.3	8.0	7.0	2.7	13.3	5.1	5.0	5.4	6.5
NELSON COUNTY	11.8	11.1	5.6	4.9	7.7	9.2	14.0	6.3	6.0	7.1	13.7	9.2
CHARLOTTESVILLE CITY	12.6	9.0	9.1	11.9	11.8	10.2	10.0	18.3	6.7	8.8	9.1	10.5
PLANNING DISTRICT 11	12.5	9.7	9.5	8.6	6.4	7.3	8.9	8.0	3.9	7.8	7.2	7.1
AMHERST COUNTY	8.8	9.2	6.0	7.4	5.0	6.6	12.5	9.1	2.7	9.4	9.0	8.3
APPOMATTOX COUNTY	15.2	14.9	9.8	11.1	1.3	6.3	18.4			6.0		4.8
BEDFORD COUNTY	11.8	8.1	10.8	6.1	3.3	5.0	10.5	3.1	6.5	1.6	1.6	4.7
CAMPBELL COUNTY	15.6	9.5	7.8	9.5	5.3	6.2		5.5	1.7	9.7	8.2	4.9
BEDFORD CITY	8.9	5.7	2.5		14.3	9.1	14.7		14.3		24.4	10.0
LYNCHBURG CITY	12.0	10.3	11.6	10.6	10.1	9.6	9.3	13.5	3.9	10.8	9.8	9.5

[continued]

TABLE 13
RESIDENT FIVE-YEAR INFANT MORTALITY RATES PER 1,000 LIVE BIRTHS AND SINGLE YEAR RATES FOR THE LAST FIVE YEARS BY PLANNING DISTRICT AND CITY OR COUNTY
VIRGINIA, 1980-2010

PLANNING DISTRICT AND CITY / COUNTY	FIVE-YEAR RATES 1975-2004						SPECIFIC-YEAR AND FIVE-YEAR RATES 2005-2009					
	1980-1984	1985-1989	1990-1994	1995-1999	2000-2004	2005-2009	2007	2008	2009	2009	2010	2006-2010
COMMONWEALTH OF VIRGINIA	10.6	9.3	7.5	7.5	7.3	7.2	7.1	7.7	6.7	7.0	6.8	7.1
PLANNING DISTRICT 12	13.4	11.3	12.8	8.3	8.7	9.6	10.4	10.0	9.5	9.2	9.7	9.8
FRANKLIN COUNTY	12.4	10.1	10.1	4.6	9.8	6.9	5.2	3.3	13.4	10.1	2.0	7.0
HENRY COUNTY	9.6	10.5	10.2	8.5	8.4	8.0	8.6	4.8	11.8	5.4	9.9	8.1
PATRICK COUNTY	17.5	14.7	12.9	9.6	5.9	10.8	17.2	13.0	11.6	14.0	11.6	13.5
PITTSYLVANIA COUNTY	15.0	12.3	14.9	7.0	6.7	8.9	6.2	12.5	8.0	7.0	11.8	9.0
DANVILLE CITY	15.1	11.1	13.4	13.1	11.0	14.3	21.5	17.7	6.3	10.9	16.2	14.4
MARTINSVILLE CITY	13.6	11.0	19.7	4.1	9.8	9.7		14.1	4.5	14.8	4.4	7.9
PLANNING DISTRICT 13	13.0	13.0	10.4	8.3	10.0	10.3	5.4	5.5	15.9	12.7	8.4	9.5
BRUNSWICK COUNTY	14.7	20.7	13.2	13.5	12.2	12.7		5.7	26.2	18.4	6.2	11.6
HALIFAX COUNTY	10.0	8.0	7.8	6.4	9.8	11.0	10.0	9.5	18.1	5.2	5.5	9.7
MECKLENBURG COUNTY	16.1	14.6	12.4	8.2	9.2	8.1	2.9		6.6	19.2	13.1	8.2
PLANNING DISTRICT 14	16.1	12.8	10.5	9.6	9.5	6.6	4.8	8.2	7.0	5.3	9.8	7.0
AMELIA COUNTY	20.2	14.7	8.1	9.2	6.8	4.0		6.8			13.0	3.9
BUCKINGHAM COUNTY	9.1	16.9	8.2	7.3	14.4	7.9		14.6	5.4	5.2	6.1	6.6
CHARLOTTE COUNTY	17.2	12.1	12.8	1.4	2.7	7.3	8.2	15.5	5.9	7.8	26.8	12.1
CUMBERLAND COUNTY	6.1	18.3	9.0	4.0	4.0	1.8				8.5	19.4	5.4
LUNENBURG COUNTY	18.2	10.5	16.3	10.3	15.2	8.8	14.5	7.9	7.8	15.0		9.5
NOTTOWAY COUNTY	20.4	8.8	11.8	12.2	11.2	5.6		6.2	10.4	5.4	6.3	5.8
PRINCE EDWARD COUNTY	17.1	11.0	8.3	16.6	10.7	8.8	10.8	4.7	14.0		4.5	6.7
PLANNING DISTRICT 15	14.9	12.3	10.0	8.5	9.0	8.1	7.0	7.3	9.0	7.7	7.5	7.7
CHARLES CITY COUNTY	19.4	15.9	2.5	12.3	14.2	9.4			26.3			6.8
CHESTERFIELD COUNTY	11.3	8.8	6.5	5.9	6.1	6.2	4.0	6.4	7.0	5.9	6.0	5.8
GOOCHLAND COUNTY	18.2	9.9	10.1	7.0	8.4	6.0	9.4			16.8	11.6	7.2
HANOVER COUNTY	14.3	10.1	7.1	5.0	5.0	5.0	3.6	5.0	7.8	4.1	4.4	5.0
HENRICO COUNTY	11.5	9.8	9.4	8.0	8.1	8.0	6.0	5.6	10.3	6.9	4.9	6.7
NEW KENT COUNTY	9.3	11.0	11.4	8.1	10.4	1.2			6.4		15.7	4.6
POWHATAN COUNTY	6.6	5.9	6.5	2.5	9.0	3.9	8.1	3.9	3.8	4.1	13.5	6.5
RICHMOND CITY	20.3	18.1	15.3	13.6	14.7	12.4	13.5	12.4	10.9	12.2	12.8	12.3
PLANNING DISTRICT 16	13.1	9.3	8.3	6.7	7.3	7.8	7.3	9.2	8.2	8.5	8.1	8.3
CAROLINE COUNTY	16.5	12.3	11.8	13.7	8.3	6.1	2.4	7.2	5.1	15.1	5.5	7.1
KING GEORGE COUNTY	16.4	5.9	5.4	9.1	5.3	9.0	10.4	10.3	8.0	6.9	6.6	8.5
SPOTSYLVANIA COUNTY	12.0	9.0	7.5	5.0	7.0	7.8	8.0	8.2	5.4	9.0	10.0	8.1
STAFFORD COUNTY	9.3	8.7	8.0	5.5	6.2	7.0	7.1	9.2	8.3	7.7	7.8	8.0
FREDERICKSBURG CITY	20.4	10.9	9.6	9.2	13.3	11.8	7.4	14.5	24.3	5.1	5.2	11.2
PLANNING DISTRICT 17	13.7	11.2	11.6	9.8	12.1	10.1	14.1	8.9	10.9	2.2	10.9	9.4
LANCASTER COUNTY	14.1	9.7	17.3	3.8	9.4	10.0	19.4	8.0	10.5		10.0	9.9
NORTHUMBERLAND COUNTY	12.5	18.2	1.9	11.8	7.4	9.1		9.5			19.4	5.7
RICHMOND COUNTY	11.4	16.1	7.5	13.6	11.7	6.6	21.1	8.1			13.3	9.1
WESTMORELAND COUNTY	15.0	6.5	14.7	10.7	16.5	12.4	16.0	9.7	20.6	5.2	5.5	11.4
PLANNING DISTRICT 18	11.2	9.8	9.0	5.5	8.4	7.2	7.7	11.2	8.4	3.2	5.5	7.2
ESSEX COUNTY	10.0	5.3	14.6	9.5	11.7	10.4	17.7	14.6	6.7	6.7	14.1	11.6
GLOUCESTER COUNTY	15.1	9.9	7.3	4.8	8.9	5.8	11.1	2.5	10.7	2.7	2.8	5.9
KING AND QUEEN COUNTY	9.9	13.0	16.0	5.4	5.9	8.5						
KING WILLIAM COUNTY	7.0	10.3	7.1	5.8	8.6	6.8		18.9	14.5		4.9	7.7
MATHEWS COUNTY	7.0	5.1	7.8	5.2	5.6	5.9	12.5	14.9			15.9	8.6
MIDDLESEX COUNTY	11.2	13.7	6.8	2.9	5.2	9.7		31.3		11.4		9.5
PLANNING DISTRICT 19	18.5	12.6	12.1	10.5	9.1	8.5	8.1	10.7	7.5	8.1	11.2	9.1
DINWIDDIE COUNTY	14.2	12.4	10.2	8.9	4.0	7.7	7.1	7.7	3.7	17.4	12.9	9.4
GREENSVILLE COUNTY	22.1	11.8	8.4	9.8	3.5	5.5	6.7	6.9	6.4			4.2
PRINCE GEORGE COUNTY	14.5	9.2	11.3	3.9	7.4	4.4	11.2		5.4	5.0	5.8	5.4
SURRY COUNTY	17.6	10.8	8.9	8.9	8.5	14.0	11.8	43.5		12.8	17.5	16.6
SUSSEX COUNTY	34.1	14.3	16.9	5.2	13.3	8.5			17.2	17.1		7.1
COLONIAL HEIGHTS CITY	9.7	7.9	10.4	3.1	8.8	7.4	8.7	15.9	4.1	3.9	4.2	7.4
EMPORIA CITY	23.7	12.6	18.8	21.8	17.8	7.8			16.9	23.3	22.7	11.5
HOPEWELL CITY	9.9	12.2	11.0	11.5	11.0	8.8	9.9	10.1	13.1		13.0	9.1
PETERSBURG CITY	24.9	16.0	13.5	17.4	10.8	11.7	7.0	16.9	6.6	12.0	17.2	12.2
PLANNING DISTRICT 20	14.7	13.6	12.2	10.2	9.5	9.3	10.1	10.7	8.1	7.7	9.0	9.1
ISLE OF WIGHT COUNTY	12.0	14.0	8.6	7.6	5.8	6.0	7.7	8.5	7.8	5.4	5.9	7.1
SOUTHAMPTON COUNTY	12.6	10.1	5.1	8.9	8.3	6.8	5.5		4.9	23.7	27.8	11.5
CHESAPEAKE CITY	12.5	10.5	10.0	9.3	10.7	8.6	7.5	12.3	8.3	5.7	5.7	8.0
FRANKLIN CITY	18.0	12.2	14.3	6.0	11.8	13.5	29.8	25.6			20.4	16.3
NORFOLK CITY	16.2	15.9	15.4	13.6	11.4	12.3	11.1	16.4	10.8	12.0	12.4	12.6
PORTSMOUTH CITY	18.7	15.7	16.6	11.8	13.4	11.7	12.0	7.3	11.6	9.9	13.8	10.9
SUFFOLK CITY	16.1	18.0	12.3	12.1	9.6	8.2	6.7	10.0	8.3	6.0	7.2	7.7
VIRGINIA BEACH CITY	12.5	12.0	10.0	8.2	7.0	7.4	10.4	7.4	5.8	5.5	7.0	7.2
PLANNING DISTRICT 21	15.3	11.9	10.9	10.2	10.3	8.7	8.1	7.7	8.6	8.9	7.0	8.1
JAMES CITY COUNTY	18.8	8.1	5.8	6.6	5.2	5.5	1.7	3.5	6.6	4.7	2.8	3.9
YORK COUNTY	15.1	6.3	6.3	8.3	6.1	4.1	3.7	1.6	6.9	6.5	1.7	4.1
HAMPTON CITY	15.8	12.2	12.9	7.7	11.5	9.2	11.8	8.0	10.6	7.7	6.1	8.9
NEWPORT NEWS CITY	14.6	12.9	11.3	12.9	11.3	9.5	7.1	9.0	8.6	9.4	10.0	8.8
POQUOSON CITY	11.9	8.5	7.0	4.0	10.6	12.1	10.9	14.5		35.7		11.9
WILLIAMSBURG CITY	18.2	11.4	6.9	8.6	9.3	12.0	15.6	12.4	5.4	28.2		13.0
PLANNING DISTRICT 22	13.2	13.9	9.2	6.1	8.6	10.5	9.7	10.3	11.0	9.0	5.1	9.1
ACCOMACK COUNTY	11.6	11.1	10.7	4.5	8.6	9.9	13.2	3.9	12.7	9.3	6.9	9.1
NORTHAMPTON COUNTY	16.6	20.5	5.7	10.0	8.7	12.6		28.9	6.1	7.8		8.9
PLANNING DISTRICT 23	NA	NA	11.9	10.2	9.7	9.1	9.5	9.8	8.3	8.0	8.4	8.8

NOTE: PLANNING DISTRICT 23, THE HAMPTON ROADS PLANNING DISTRICT, IS THE AGGREGATE OF PLANNING DISTRICTS 20 AND 21.

TABLE 14
RESIDENT TOTAL INFANT DEATHS UNDER ONE YEAR OF AGE
BY PLANNING DISTRICT AND CITY OR COUNTY
VIRGINIA, 1996-2010

PLANNING DISTRICT / CITY / COUNTY	YEAR														
	1996	1997	1998	1999	2000	2001	2002	2003	2004	2005	2006	2007	2008	2009	2010
COMMONWEALTH OF VIRGINIA	700	711	695	685	676	730	725	766	768	777	760	839	716	740	695
PLANNING DISTRICT 1	3	7	13	8	10	7	8	11	7	8	8	8	8	7	7
LEE COUNTY	2	1	5	4	2	1	1	3	1	3	2	3	1	1	
SCOTT COUNTY			3	1	2	3	3	2	1	1		2	2	3	3
WISE COUNTY	1	5	4	3	6	3	3	6	5	4	6	3	4	3	3
NORTON CITY		1	1				1						1		1
PLANNING DISTRICT 2	9	7	3	19	8	6	11	4	5	9	6	8	10	15	11
BUCHANAN COUNTY		1	1	1		4	1	1	2	4	3	1	4	3	
DICKENSON COUNTY		2	2	3			2	1	1				2	3	2
RUSSELL COUNTY	7	2		4	3		1		1	2	1	5	2	6	2
TAZEWELL COUNTY	2	2		11	5	2	7	2	1	3	2	2	2	3	7
PLANNING DISTRICT 3	16	9	9	13	10	11	11	9	7	19	14	16	11	21	15
BLAND COUNTY					1							2			1
CARROLL COUNTY	1			1		2	3	1	2	2	3	2		3	1
GRAYSON COUNTY			2	1		1		3		5		2		3	1
SMYTH COUNTY	5	3	3	5	1	1	1	2		3	5	4	3	2	1
WASHINGTON COUNTY	1	4	1	1	1	5	3	1	1	3	3	3	4	5	8
WYTHE COUNTY	3		2	3	4	1	3		3	3	2	3	2	2	1
BRISTOL CITY	4	2	1	2			1	2		3			1	4	2
GALAX CITY	2				3	1			1		1		1	2	
PLANNING DISTRICT 4	3	11	12	13	7	11	4	12	11	16	17	12	9	9	9
FLOYD COUNTY	1		1	1	1	1		1			2	1	3	2	
GILES COUNTY		1	2	4		2	2		2	2	1	2	2	1	1
MONTGOMERY COUNTY	1	4	4	5	4	5	1	5	3	8	8	6	1	4	3
PULASKI COUNTY	1	4	4	2		2	1	6	3	6	4	2	3	2	4
RADFORD CITY		2	1	1	2	1			3		2	1			1
PLANNING DISTRICT 5	12	12	20	23	23	27	30	38	15	28	29	34	27	33	17
ALLEGHANY COUNTY	1						1	5	1	2	1	3	1		
BOTETOURT COUNTY			3	3	1	3	6	2	2	3	3	6	3	3	2
CRAIG COUNTY				1	2	1	1							1	
ROANOKE COUNTY	2	1	3	5	6	3	2	4	4	3	7	3	4	8	2
COVINGTON CITY	1	1				1	2			1		1	2		
ROANOKE CITY	8	10	11	12	13	16	15	24	8	17	17	19	16	18	11
SALEM CITY			3	2	1	3	3	3		2	1	2	1	3	2
PLANNING DISTRICT 6	19	21	17	14	15	23	22	19	33	21	26	22	16	21	18
AUGUSTA COUNTY	5	5	3	4	6	6	8	2	9	3	3	6	3	5	1
BATH COUNTY															
HIGHLAND COUNTY															
ROCKBRIDGE COUNTY		1	1	3	2	2	1	1	4	2	2	1	2	2	1
ROCKINGHAM COUNTY	4	9	5	1	4	7	1	7	10	3	6	9	3	4	3
BUENA VISTA CITY				1			1	1		1	1		1	1	1
HARRISONBURG CITY	5	5	2	3	1	5	5	3	7	6	10	3	3	3	6
LEXINGTON CITY	1		1								1				1
STAUNTON CITY		1	3			2	3	2		2	1	1	3	2	1
WAYNESBORO CITY	4		2	2	2	1	3	3	3	4	2	2	1	4	4
PLANNING DISTRICT 7	14	13	16	13	11	14	11	17	14	24	16	16	17	19	12
CLARKE COUNTY			1	2					1			2		2	2
FREDERICK COUNTY	7	5	4	2	5	6	3	5	5	8	10	3	5	5	4
PAGE COUNTY	1	1		4	2	2	2	5			1	4	2	3	
SHENANDOAH COUNTY	1	4	4		1	3		4	3	3	1	1	4	3	1
WARREN COUNTY		2	4		1	3	4	2	2	6	1	2	2	3	2
WINCHESTER CITY	5	1	3	5	2		2	1	3	7	3	4	4	3	3
PLANNING DISTRICT 8	169	138	126	133	134	152	128	171	165	148	159	189	142	177	168
ARLINGTON COUNTY	22	16	12	16	6	13	7	12	6	11	8	14	11	16	13
FAIRFAX COUNTY	85	54	61	65	60	67	68	76	65	61	70	83	57	87	69
LOUDOUN COUNTY	8	8	9	12	15	12	16	20	26	25	30	19	18	19	21
PRINCE WILLIAM COUNTY	39	41	26	21	32	38	24	40	50	32	33	49	37	34	49
ALEXANDRIA CITY	10	10	12	14	12	14	8	17	9	11	11	13	10	17	12
FAIRFAX CITY		1	2	2	2	5		1	2	2	2	2	4		1
FALLS CHURCH CITY	1	3		1			1	1			1	1		1	
MANASSAS CITY	3	3	3	2	7	3	4	4	7	4	4	5	3	2	2
MANASSAS PARK CITY	1	2	1							2		3	2	1	1
PLANNING DISTRICT 9	9	18	13	4	9	4	12	10	12	6	12	17	12	12	11
CULPEPER COUNTY		8		2	2		5	2	6	1	4	9	4	5	3
FAUQUIER COUNTY	3	5	5	1	3	1	4	5	3	1	4	4	4	4	6
MADISON COUNTY	2	1	1	1		2				1	1	1	2	1	
ORANGE COUNTY	4	4	4		3		2	3	3	2	2	2	2	2	2
RAPPAHANNOCK COUNTY			3		1	1	1			1	1	1			
PLANNING DISTRICT 10	14	15	10	14	21	18	17	17	15	20	20	30	21	16	13
ALBEMARLE COUNTY	2	3	2	6	6	4	6	6	2	6	7	7	11	5	3
FLUVANNA COUNTY	1			1	3	1	1	1	3	2	3	1	2	2	1
GREENE COUNTY		4			2	1	2		1	3	2	5	1	1	
LOUISA COUNTY	3	2	3	1	4	3	1	2	3	3	1	6	2	2	2
NELSON COUNTY	2	1		1	2	1	1	1	1	2	2	1	1	1	2
CHARLOTTESVILLE CITY	6	5	5	5	4	8	6	7	5	4	5	10	4	5	5
PLANNING DISTRICT 11	15	29	21	19	19	13	14	21	17	22	24	23	11	21	20
AMHERST COUNTY	5	3	2	1	3		1	3	1		4	3	1	3	3
APPOMATTOX COUNTY		2	3	2				1		1	3			1	
BEDFORD COUNTY	3	3	7	2	3	3	1	2	1	2	7	2	4	1	1
CAMPBELL COUNTY	3	10	5	3	3	3	3	5	2	8		3	1	5	4
BEDFORD CITY					1		1	3	1	1	1		1		1
LYNCHBURG CITY	4	11	4	11	9	7	8	7	12	10	9	15	4	11	11

[continued]

TABLE 14
RESIDENT TOTAL INFANT DEATHS UNDER ONE YEAR OF AGE
BY PLANNING DISTRICT AND CITY OR COUNTY
VIRGINIA, 1996-2010

PLANNING DISTRICT / CITY / COUNTY	YEAR														
	1996	1997	1998	1999	2000	2001	2002	2003	2004	2005	2006	2007	2008	2009	2010
COMMONWEALTH OF VIRGINIA	700	711	695	685	676	730	725	766	768	777	760	839	716	740	695
PLANNING DISTRICT 12	21	29	22	22	26	20	24	25	26	25	30	28	27	25	24
FRANKLIN COUNTY	4	2		3	7	4	6	3	6	1	3	2	8	6	1
HENRY COUNTY	4	5	10	2	4	3	5	7	7	6	6	3	7	3	5
PATRICK COUNTY	2	2	2	3			1	1	3		3	2	2	2	2
PITTSYLVANIA COUNTY	3	10	4	4	7	3	3	6	4	7	4	8	5	4	6
DANVILLE CITY	8	10	3	9	5	9	8	7	3	9	14	10	4	7	9
MARTINSVILLE CITY			3	1	3	1	1	1	3	2		3	1	3	1
PLANNING DISTRICT 13	5	5	12	8	6	5	12	14	11	11	5	5	14	11	7
BRUNSWICK COUNTY		1	4	3	1		4	4	2	2		1	5	3	1
HALIFAX COUNTY	5	2	2	2	3	2	4	4	8	5	4	4	7	2	2
MECKLENBURG COUNTY		2	6	3	2	3	4	6	1	4	1		2	6	4
PLANNING DISTRICT 14	12	5	8	16	12	5	10	15	7	8	5	9	8	6	10
AMELIA COUNTY	3		1	1	2		1		2	2		1			2
BUCKINGHAM COUNTY		1	1	3	2		1	5	2	2		3	1	1	1
CHARLOTTE COUNTY							1		1		1	2	1	1	3
CUMBERLAND COUNTY		1		1	1			1						1	2
LUNENBURG COUNTY	2	1		1	1	1	1	5	1		2	1	1	2	
NOTTOWAY COUNTY	3	1	1	5	4		3	2	1	1		1	2	1	1
PRINCE EDWARD COUNTY	4	1	5	5	2	4	3	2		3	2	1	3		1
PLANNING DISTRICT 15	107	89	93	102	99	118	114	102	109	122	90	95	115	97	91
CHARLES CITY COUNTY	1	4				2			3	1			2		
CHESTERFIELD COUNTY	24	16	21	22	19	18	16	24	28	29	16	25	26	22	22
GOOCHLAND COUNTY	1	2	1	1	3	2		2	1	1	2			3	2
HANOVER COUNTY	3	7	9	4	4	7	5	4	7	5	4	5	8	4	4
HENRICO COUNTY	20	27	27	35	32	27	35	21	36	46	25	23	41	28	19
NEW KENT COUNTY		2		2	2		2	4					1		3
POWHATAN COUNTY	2	1			1	4	3	3	1		2	1	1	1	3
RICHMOND CITY	56	30	35	38	38	58	53	44	33	40	41	41	36	39	38
PLANNING DISTRICT 16	22	23	25	17	25	21	28	33	38	24	33	43	37	37	35
CAROLINE COUNTY	1	3	5	4	2	3	1	1	5		1	3	2	6	2
KING GEORGE COUNTY	4	2	2	3	4		1		2	3	3	4	3	2	2
SPOTSYLVANIA COUNTY	6	8	3	4	8	10	8	15	13	14	14	14	9	14	16
STAFFORD COUNTY	8	6	10	2	6	6	16	8	11	4	12	16	14	13	13
FREDERICKSBURG CITY	3	4	5	4	5	2	2	9	7	3	3	6	9	2	2
PLANNING DISTRICT 17	5	5	6	3	6	8	3	6	6	7	7	5	5	1	5
LANCASTER COUNTY		1			1		1	1	2	1	2	1	1		1
NORTHUMBERLAND COUNTY		1	3	1		2		2		4		1			2
RICHMOND COUNTY		1	3			1			4		2	1			1
WESTMORELAND COUNTY	5	2		2	5	5	2	3		2	3	2	4	1	1
PLANNING DISTRICT 18	3	1	6	5	13	7	12	3	4	5	7	11	8	3	5
ESSEX COUNTY	1	1	1	1	5		1		1	1	2	2	1	1	2
GLOUCESTER COUNTY	1		2	1	7	4	4	2	1	1	4	1	4	1	1
KING AND QUEEN COUNTY				1	1	1				3					
KING WILLIAM COUNTY	1		1	2		1	5		2			4	3		1
MATHEWS COUNTY			1			1	1				1	1			1
MIDDLESEX COUNTY			1				1	1				3		1	
PLANNING DISTRICT 19	27	17	18	21	15	19	20	20	22	16	18	25	17	19	25
DINWIDDIE COUNTY	2	3	2	2	1	2	1		1	1	2	2	1	4	3
GREENSVILLE COUNTY	3			1		1		1		1	1	1	1		
PRINCE GEORGE COUNTY	2		1	3	4	4	2	1	3		4		2	2	2
SURRY COUNTY	1	1					1	2			1	3		1	1
SUSSEX COUNTY		1	1		2	1	3	1	1	1			2	2	
COLONIAL HEIGHTS CITY	1	2			1	1	3	2	2	1	2	4	1	1	1
EMPORIA CITY	4	2	1			2	2	1	2				1	1	1
HOPEWELL CITY	4	3	4	6	1	1	6	4	7	4	4	4	5		5
PETERSBURG CITY	10	5	9	9	6	7	2	8	6	8	4	11	4	8	12
PLANNING DISTRICT 20	154	194	171	157	141	163	145	167	170	163	173	184	136	126	145
ISLE OF WIGHT COUNTY	4	3	1	4	1	2	1	2	4		3	3	3	2	2
SOUTHAMPTON COUNTY	2	1	2	1	2		1		4		1		1	4	4
CHESAPEAKE CITY	20	28	30	25	29	33	29	30	31	25	22	37	24	16	16
FRANKLIN CITY		2	1			3		2	3	1	5	4			3
NORFOLK CITY	47	74	49	44	47	45	41	53	43	46	45	68	44	46	47
PORTSMOUTH CITY	22	20	24	11	15	28	20	22	21	29	21	12	18	16	22
SUFFOLK CITY	12	9	7	14	8	8	8	15	12	12	8	12	9	7	8
VIRGINIA BEACH CITY	47	57	57	58	39	44	45	43	52	50	68	48	37	35	43
PLANNING DISTRICT 21	56	57	73	59	62	69	83	48	70	67	55	52	58	59	44
JAMES CITY COUNTY	1	2	2	3	2	2	2	5	2	6	1	2	4	3	2
YORK COUNTY	2	1	7	4	5	4	4	2	4	1	2	1	4	4	1
HAMPTON CITY	15	14	17	13	17	27	20	18	28	16	25	17	21	15	11
NEWPORT NEWS CITY	38	37	44	38	36	35	54	21	33	43	23	29	28	30	30
POQUOSON CITY			1	1	1		2		2		1	1		3	
WILLIAMSBURG CITY		3	2		1	1	1	2	1	1	3	2	1	4	
PLANNING DISTRICT 22	5	6	1	2	4	9	6	4	4	8	6	7	7	5	3
ACCOMACK COUNTY	3	3	1	1	3	7	3	4	3	5	6	2	6	4	3
NORTHAMPTON COUNTY	2	3		1	1	2	3		1	3		5	1	1	
PLANNING DISTRICT 23	210	251	244	216	203	232	228	215	240	230	228	236	194	185	189
UNKNOWN VIRGINIA															

NOTE: PLANNING DISTRICT 23, THE HAMPTON ROADS PLANNING DISTRICT, IS THE AGGREGATE OF PLANNING DISTRICTS 20 AND 21.

CHAPTER VII

RESIDENT TOTAL DEATHS

Highlights

- In 2010, there were a total of 58,841 deaths with a rate of 7.4 per 1,000 total population.
- The age-adjusted death rate from heart disease decreased from 2009's 170.8 per 100,000 population to 167.6 for 2010.
- The age-adjusted death rate from cancer decreased from 2009's 175.8 per 100,000 population to 170.9 for 2010.
- The age-adjusted death rate from Alzheimer's disease increased from 2009's 23.2 per 100,000 population to 24.4 for 2010.

NOTE: **Age-adjusted Death Rates** – Age-adjusted death rates are weighted averages of age-specific death rates. The weights are the proportion of persons in corresponding age groups based on a standard million population. In this report the standard million U.S. population for the year 2000 is used. The advantage of age-adjusted rates for total deaths compared with unadjusted rates is that they allow for comparisons across jurisdictional, ethnic, and race/sex groups.

UNADJUSTED DEATH RATES PER 100,000 POPULATION BY EQUAL COUNT HEALTH DISTRICT GROUPS VIRGINIA, 2010

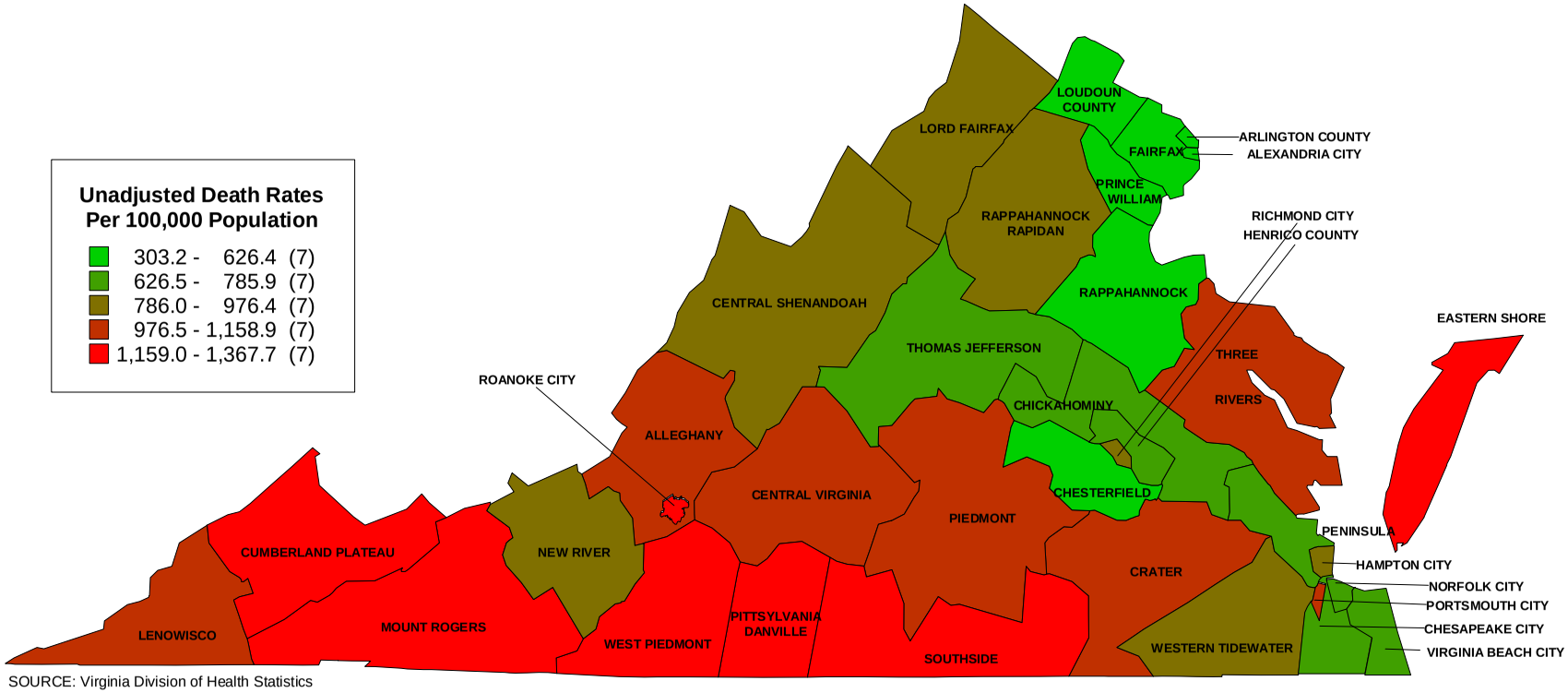

SOURCE: Virginia Division of Health Statistics

AGE ADJUSTED DEATH RATES PER 100,000 POPULATION BY EQUAL COUNT HEALTH DISTRICT GROUPS VIRGINIA, 2010

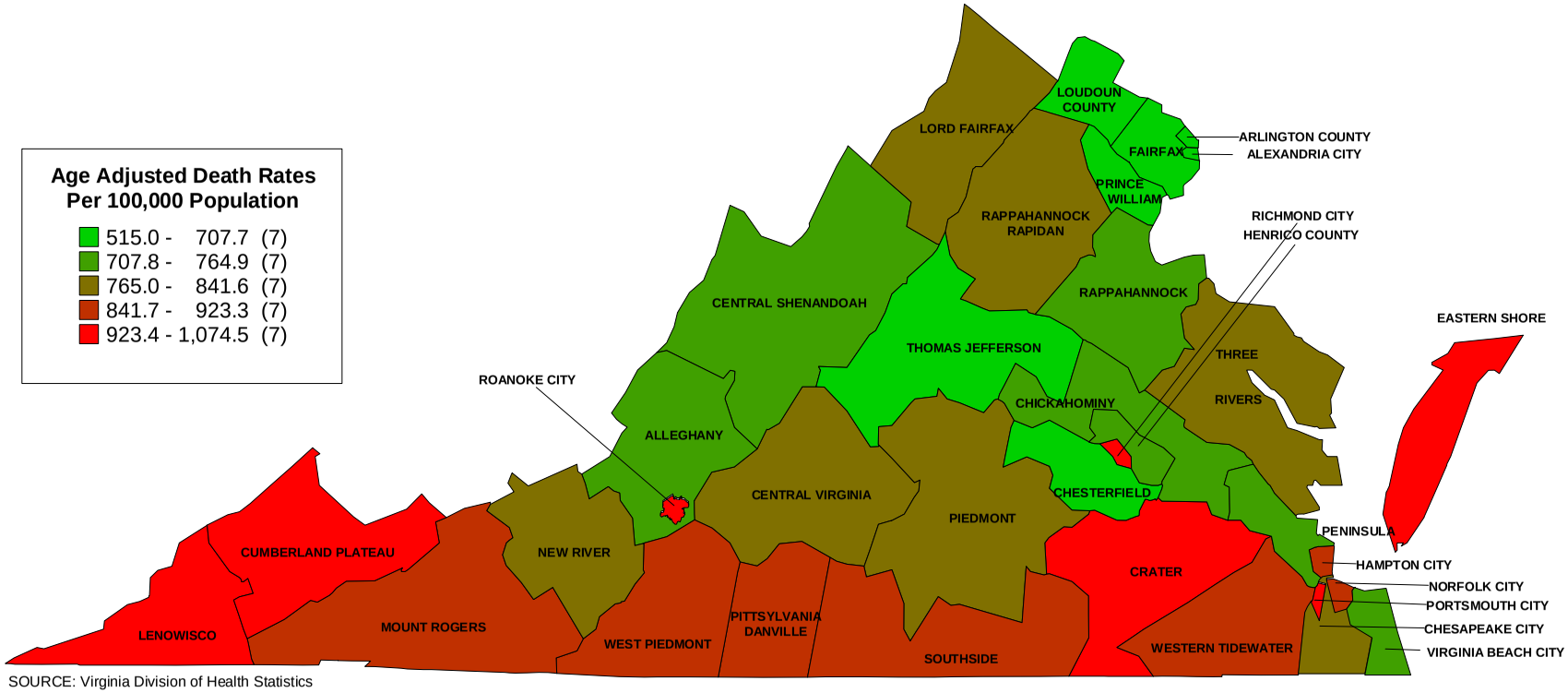

SOURCE: Virginia Division of Health Statistics

TABLE 1
TOTAL DEATHS BY PLACE OF OCCURRENCE AND PLACE OF RESIDENCE BY RACE WITH RESIDENT DEATH RATES PER 1,000 PROJECTED TOTAL POPULATION BY PLANNING DISTRICT AND CITY OR COUNTY
VIRGINIA, 2010

PLANNING DISTRICT AND CITY / COUNTY	NUMBER OF DEATHS BY PLACE OF OCCURRENCE				DEATHS BY PLACE OF RESIDENCE: NUMBER OF RESIDENT TOTAL DEATHS				DEATHS BY PLACE OF RESIDENCE: RATES PER 1,000 TOTAL POPULATION			
	TOTAL	WHITE	BLACK	OTHER	TOTAL	WHITE	BLACK	OTHER	TOTAL	WHITE	BLACK	OTHER
COMMONWEALTH OF VIRGINIA	58,353	45,428	11,834	1,091	58,841	45,974	11,736	1,131	7.4	7.9	7.2	2.1
PLANNING DISTRICT 1	756	749	7		1,066	1,056	9	1	11.3	11.7	2.4	1.8
LEE COUNTY	195	194	1		290	288	1	1	11.3	11.8	1.0	5.3
SCOTT COUNTY	119	119			280	280			12.1	12.2		
WISE COUNTY	296	294	2		464	460	4		11.2	11.8	1.8	
NORTON CITY	146	142	4		32	28	4		8.1	7.8	13.2	
PLANNING DISTRICT 2	1,102	1,084	17	1	1,502	1,480	20	2	13.2	13.3	8.2	3.2
BUCHANAN COUNTY	210	210			281	280	1		11.7	12.0	1.6	
DICKENSON COUNTY	122	121	1		213	213			13.4	13.5		
RUSSELL COUNTY	259	256	3		355	350	3	2	12.3	12.3	10.9	16.7
TAZEWELL COUNTY	511	497	13	1	653	637	16		14.5	14.7	10.9	
PLANNING DISTRICT 3	1,846	1,805	40	1	2,305	2,243	58	4	11.9	12.0	11.8	3.4
BLAND COUNTY	48	45	3		71	67	4		10.4	10.2	16.5	
CARROLL COUNTY	159	158	1		358	356	2		11.9	12.0	9.2	
GRAYSON COUNTY	94	89	5		205	198	7		13.2	13.1	19.3	
SMYTH COUNTY	385	380	4	1	433	428	4	1	13.4	13.7	5.4	6.9
WASHINGTON COUNTY	523	512	11		594	581	11	2	10.8	10.8	14.3	6.0
WYTHE COUNTY	281	273	8		324	311	12	1	11.1	11.1	12.7	5.4
BRISTOL CITY	98	94	4		232	221	11		13.0	13.4	9.7	
GALAX CITY	258	254	4		88	81	7		12.5	12.5	14.0	
PLANNING DISTRICT 4	1,245	1,184	56	5	1,401	1,334	63	4	7.9	8.2	7.7	0.6
FLOYD COUNTY	93	90	2	1	139	134	4	1	9.1	9.0	12.2	16.7
GILES COUNTY	162	158	4		198	191	7		11.5	11.3	23.1	
MONTGOMERY COUNTY	589	560	25	4	563	540	20	3	6.0	6.4	4.8	0.5
PULASKI COUNTY	348	327	21		420	394	26		12.0	12.1	13.5	
RADFORD CITY	53	49	4		81	75	6		4.9	5.1	4.2	
PLANNING DISTRICT 5	3,876	3,460	401	15	3,020	2,690	317	13	11.0	11.7	8.1	2.1
ALLEGHANY COUNTY	230	216	14		207	200	7		12.7	13.1	8.2	
BOTETOURT COUNTY	191	184	6	1	304	290	13	1	9.2	9.1	12.1	3.4
CRAIG COUNTY	18	18			44	44			8.5	8.5		
ROANOKE COUNTY	606	564	41	1	911	874	32	5	9.9	10.3	6.4	1.8
COVINGTON CITY	25	22	2	1	66	58	7	1	11.1	11.4	8.6	17.5
ROANOKE CITY	1,937	1,698	233	6	1,206	956	246	4	12.4	14.6	8.4	1.7
SALEM CITY	869	758	105	6	282	268	12	2	11.4	12.0	6.3	3.9
PLANNING DISTRICT 6	2,307	2,210	92	5	2,466	2,356	103	7	8.6	8.9	6.3	1.4
AUGUSTA COUNTY	712	675	35	2	600	585	14	1	8.1	8.4	4.4	1.6
BATH COUNTY	51	49	2		57	54	3		12.0	12.1	12.2	
HIGHLAND COUNTY	11	11			25	25			10.8	10.8		
ROCKBRIDGE COUNTY	136	131	4	1	216	206	10		9.7	9.6	14.9	
ROCKINGHAM COUNTY	519	512	6	1	603	594	7	2	7.9	8.1	4.5	2.0
BUENA VISTA CITY	46	44	2		68	67	1		10.2	10.9	2.6	
HARRISONBURG CITY	405	387	17	1	272	256	15	1	5.6	6.0	4.0	0.4
LEXINGTON CITY	98	90	8		63	57	6		8.9	9.3	8.4	
STAUNTON CITY	210	202	8		311	288	23		13.1	14.2	7.2	
WAYNESBORO CITY	119	109	10		251	224	24	3	11.9	12.3	9.4	11.3
PLANNING DISTRICT 7	2,176	2,094	74	8	2,006	1,922	78	6	9.0	9.3	7.0	1.6
CLARKE COUNTY	101	93	8		145	128	17		10.3	9.8	21.5	
FREDERICK COUNTY	264	256	8		550	537	11	2	7.0	7.3	3.0	1.4
PAGE COUNTY	206	205		1	287	284	3		11.9	12.2	5.5	
SHENANDOAH COUNTY	315	311	3	1	407	400	6	1	9.7	9.8	6.4	2.4
WARREN COUNTY	282	270	12		333	317	16		8.9	9.1	8.3	
WINCHESTER CITY	1,008	959	43	6	284	256	25	3	10.8	11.7	7.6	3.1
PLANNING DISTRICT 8	9,017	7,129	1,216	672	9,045	7,240	1,091	714	4.1	4.5	3.8	2.0
ARLINGTON COUNTY	1,571	1,194	290	87	908	728	127	53	4.4	4.4	6.6	2.2
FAIRFAX COUNTY	4,275	3,441	401	433	4,499	3,699	338	462	4.2	4.9	3.1	2.2
LOUDOUN COUNTY	742	624	72	46	947	780	107	60	3.0	3.3	4.2	1.2
PRINCE WILLIAM COUNTY	1,061	799	210	52	1,498	1,134	287	77	3.7	4.2	3.2	1.9
ALEXANDRIA CITY	778	558	188	32	721	494	188	39	5.2	5.1	5.8	3.5
FAIRFAX CITY	203	187	5	11	186	160	12	14	8.2	9.2	10.1	3.6
FALLS CHURCH CITY	19	18	1		58	54	3	1	4.7	5.2	5.0	0.7
MANASSAS CITY	357	297	49	11	179	151	24	4	4.7	5.2	4.1	1.5
MANASSAS PARK CITY	11	11			49	40	5	4	3.4	3.8	2.3	2.5
PLANNING DISTRICT 9	1,112	971	132	9	1,369	1,188	172	9	8.2	8.3	8.6	2.8
CULPEPER COUNTY	309	256	51	2	329	275	52	2	7.0	7.3	6.5	1.7
FAUQUIER COUNTY	475	413	57	5	505	433	66	6	7.7	7.5	11.4	4.3
MADISON COUNTY	83	78	5		131	119	12		9.8	10.1	8.5	
ORANGE COUNTY	209	192	16	1	328	295	32	1	9.8	10.4	7.0	2.4
RAPPAHANNOCK COUNTY	36	32	3	1	76	66	10		10.3	9.5	26.7	
PLANNING DISTRICT 10	2,277	1,924	335	18	1,708	1,420	275	13	7.3	7.4	8.3	1.3
ALBEMARLE COUNTY	492	438	52	2	705	637	64	4	7.1	7.7	6.2	0.7
FLUVANNA COUNTY	92	75	17		168	139	28	1	6.5	6.5	6.8	4.1
GREENE COUNTY	92	89	2	1	125	120	4	1	6.8	7.2	3.1	2.9
LOUISA COUNTY	156	122	32	2	274	207	67		8.3	7.8	10.8	
NELSON COUNTY	92	77	15		177	140	37		11.8	10.9	17.8	
CHARLOTTESVILLE CITY	1,353	1,123	217	13	259	177	75	7	6.0	5.6	8.4	2.2
PLANNING DISTRICT 11	2,431	1,961	460	10	2,467	2,021	435	11	9.8	10.0	9.4	2.3
AMHERST COUNTY	159	131	27	1	345	268	74	3	10.7	10.5	11.5	6.1
APPOMATTOX COUNTY	90	74	16		179	139	40		12.0	11.8	12.7	
BEDFORD COUNTY	268	247	21		611	558	51	2	8.9	8.8	12.4	2.0
CAMPBELL COUNTY	209	177	31	1	499	411	86	2	9.1	8.9	10.6	2.6
BEDFORD CITY	186	164	22		106	91	15		17.0	18.8	11.3	
LYNCHBURG CITY	1,519	1,168	343	8	727	554	169	4	9.6	11.0	7.3	1.7

[continued]

TABLE 1
TOTAL DEATHS BY PLACE OF OCCURRENCE AND PLACE OF RESIDENCE BY RACE WITH RESIDENT DEATH RATES PER 1,000 PROJECTED TOTAL POPULATION BY PLANNING DISTRICT AND CITY OR COUNTY
VIRGINIA, 2010

PLANNING DISTRICT AND CITY / COUNTY	NUMBER OF DEATHS BY PLACE OF OCCURRENCE				DEATHS BY PLACE OF RESIDENCE: NUMBER OF RESIDENT TOTAL DEATHS				DEATHS BY PLACE OF RESIDENCE: RATES PER 1,000 TOTAL POPULATION			
	TOTAL	WHITE	BLACK	OTHER	TOTAL	WHITE	BLACK	OTHER	TOTAL	WHITE	BLACK	OTHER
COMMONWEALTH OF VIRGINIA	58,353	45,428	11,834	1,091	58,841	45,974	11,736	1,131	7.4	7.9	7.2	2.1
PLANNING DISTRICT 12	2,389	1,857	531	1	2,938	2,274	662	2	11.8	12.2	11.0	0.9
FRANKLIN COUNTY	376	341	34	1	530	480	48	2	9.4	9.5	9.8	3.6
HENRY COUNTY	287	236	51		649	534	115		12.0	12.9	9.3	
PATRICK COUNTY	182	173	9		235	222	13		12.7	12.9	11.2	
PITTSYLVANIA COUNTY	290	233	57		644	486	158		10.1	10.0	11.0	
DANVILLE CITY	796	535	261		641	412	229		14.9	19.3	10.8	
MARTINSVILLE CITY	458	339	119		239	140	99		17.3	19.4	15.4	
PLANNING DISTRICT 13	967	582	383	2	1,080	627	451	2	12.5	12.6	12.5	2.8
BRUNSWICK COUNTY	86	36	50		201	81	120		11.5	11.3	11.9	
HALIFAX COUNTY	464	292	170	2	466	285	179	2	12.9	12.7	13.2	7.5
MECKLENBURG COUNTY	417	254	163		413	261	152		12.6	13.0	12.3	
PLANNING DISTRICT 14	700	486	213	1	1,033	676	354	3	9.9	9.9	10.0	3.1
AMELIA COUNTY	77	62	15		120	86	33	1	9.5	9.0	11.0	8.5
BUCKINGHAM COUNTY	83	58	25		152	106	46		8.9	9.8	7.4	
CHARLOTTE COUNTY	61	43	18		140	102	38		11.1	11.8	9.9	
CUMBERLAND COUNTY	27	21	6		86	56	30		8.6	8.5	8.8	
LUNENBURG COUNTY	40	27	13		135	90	45		10.5	11.0	9.7	
NOTTOWAY COUNTY	125	80	45		195	106	89		12.3	11.4	13.9	
PRINCE EDWARD COUNTY	287	195	91	1	205	130	73	2	8.8	8.6	9.2	6.3
PLANNING DISTRICT 15	8,484	5,886	2,502	96	7,439	5,272	2,087	80	7.4	8.0	7.0	1.7
CHARLES CITY COUNTY	43	21	20	2	80	33	41	6	11.0	10.8	11.3	10.2
CHESTERFIELD COUNTY	1,532	1,259	259	14	1,834	1,518	295	21	5.8	6.6	4.0	1.5
GOOCHLAND COUNTY	78	58	20		153	114	39		7.0	6.7	9.1	
HANOVER COUNTY	975	755	210	10	743	664	77	2	7.4	7.5	7.9	1.0
HENRICO COUNTY	2,536	1,971	526	39	2,407	1,851	516	40	7.8	9.7	5.5	1.8
NEW KENT COUNTY	62	56	5	1	158	127	29	2	8.6	8.2	11.1	4.9
POWHATAN COUNTY	103	83	19	1	179	142	37		6.4	6.0	9.3	
RICHMOND CITY	3,155	1,683	1,443	29	1,885	823	1,053	9	9.2	9.1	9.8	1.2
PLANNING DISTRICT 16	1,840	1,523	298	19	1,863	1,514	329	20	5.7	6.0	5.2	1.7
CAROLINE COUNTY	124	90	34		224	155	69		7.8	8.1	7.8	
KING GEORGE COUNTY	85	75	10		148	117	29	2	6.3	6.3	6.5	4.0
SPOTSYLVANIA COUNTY	427	356	68	3	734	613	111	10	6.0	6.3	5.5	2.4
STAFFORD COUNTY	335	299	34	2	592	501	83	8	4.6	5.0	3.5	1.4
FREDERICKSBURG CITY	869	703	152	14	165	128	37		6.8	7.4	6.2	
PLANNING DISTRICT 17	480	374	105	1	648	487	160	1	12.8	13.7	11.1	2.1
LANCASTER COUNTY	248	192	55	1	192	151	40	1	16.9	18.7	12.3	11.5
NORTHUMBERLAND COUNTY	65	52	13		160	123	37		13.0	13.6	11.5	
RICHMOND COUNTY	80	61	19		98	65	33		10.6	10.3	11.4	
WESTMORELAND COUNTY	87	69	18		198	148	50		11.3	12.2	9.8	
PLANNING DISTRICT 18	811	654	155	2	941	748	184	9	10.4	10.2	11.7	6.2
ESSEX COUNTY	146	101	45		119	72	45	2	10.7	11.0	10.3	10.0
GLOUCESTER COUNTY	403	347	54	2	357	313	43	1	9.7	9.5	12.5	1.8
KING AND QUEEN COUNTY	37	26	11		69	47	22		9.9	9.9	10.8	
KING WILLIAM COUNTY	81	65	16		134	101	27	6	8.4	8.0	9.0	15.2
MATHEWS COUNTY	58	47	11		112	91	21		12.5	11.3	24.5	
MIDDLESEX COUNTY	86	68	18		150	124	26		13.7	14.0	12.7	
PLANNING DISTRICT 19	1,617	953	652	12	1,811	1,066	735	10	10.4	11.8	9.2	3.2
DINWIDDIE COUNTY	103	79	22	2	261	178	81	2	9.3	9.7	8.6	7.9
GREENSVILLE COUNTY	44	28	15	1	127	65	62		10.4	13.6	8.4	
PRINCE GEORGE COUNTY	72	59	11	2	190	145	44	1	5.3	6.4	3.6	1.0
SURRY COUNTY	31	18	13		89	46	43		12.6	12.5	12.9	
SUSSEX COUNTY	59	33	26		133	62	70	1	11.0	12.7	9.8	11.4
COLONIAL HEIGHTS CITY	124	108	16		219	204	14	1	12.6	13.8	7.3	1.4
EMPORIA CITY	191	76	114	1	90	40	49	1	15.2	19.5	12.9	12.2
HOPEWELL CITY	349	257	90	2	292	222	69	1	12.9	16.7	7.7	2.7
PETERSBURG CITY	644	295	345	4	410	104	303	3	12.6	18.2	11.6	6.5
PLANNING DISTRICT 20	8,657	5,712	2,794	151	8,421	5,510	2,757	154	7.4	7.8	7.2	2.6
ISLE OF WIGHT COUNTY	203	157	46		325	235	89	1	9.2	9.1	10.0	1.9
SOUTHAMPTON COUNTY	87	50	37		184	103	81		9.9	9.1	11.4	
CHESAPEAKE CITY	1,257	886	355	16	1,471	1,007	444	20	6.6	7.0	6.5	2.2
FRANKLIN CITY	177	94	83		130	64	66		15.1	18.5	13.2	
NORFOLK CITY	2,781	1,571	1,159	51	1,865	985	856	24	7.7	8.1	7.8	2.1
PORTSMOUTH CITY	1,065	570	480	15	1,020	514	497	9	10.7	12.5	9.5	4.6
SUFFOLK CITY	762	443	318	1	682	373	308	1	8.1	8.2	8.3	0.5
VIRGINIA BEACH CITY	2,325	1,941	316	68	2,744	2,229	416	99	6.3	7.2	4.5	2.9
PLANNING DISTRICT 21	3,731	2,481	1,190	60	3,689	2,440	1,185	64	7.7	8.5	6.9	3.2
JAMES CITY COUNTY	442	387	47	8	574	498	63	13	8.6	9.0	6.7	6.2
YORK COUNTY	434	351	76	7	385	312	69	4	5.9	6.0	7.3	1.0
HAMPTON CITY	1,204	631	558	15	1,139	591	534	14	8.3	9.6	7.5	3.0
NEWPORT NEWS CITY	1,509	997	482	30	1,380	855	494	31	7.6	9.0	6.3	4.1
POQUOSON CITY	67	66	1		119	116	2	1	9.8	9.9	21.3	2.9
WILLIAMSBURG CITY	75	49	26		92	68	23	1	6.5	6.2	10.9	1.0
PLANNING DISTRICT 22	532	349	181	2	623	410	211	2	13.7	13.3	14.9	3.3
ACCOMACK COUNTY	264	192	70	2	450	313	136	1	13.6	13.5	14.2	2.1
NORTHAMPTON COUNTY	268	157	111		173	97	75	1	14.0	12.7	16.2	7.3
PLANNING DISTRICT 23	12,388	8,193	3,984	211	12,110	7,950	3,942	218	7.5	8.0	7.1	2.8
UNKNOWN VIRGINIA												

NOTE: PLANNING DISTRICT 23, THE HAMPTON ROADS PLANNING DISTRICT, IS THE AGGREGATE OF PLANNING DISTRICTS 20 AND 21.

TABLE 2
RESIDENT TOTAL DEATHS AGES 25-64 AND AGES 65 UP BY RACE
WITH RATES PER 1,000 POPULATION PROJECTIONS
BY PLANNING DISTRICT AND CITY OR COUNTY
VIRGINIA, 2010

PLANNING DISTRICT AND CITY / COUNTY	RESIDENT TOTAL DEATHS AGES 25-64								RESIDENT TOTAL DEATHS AGES 65 UP							
	NUMBER OF DEATHS				RATES PER 1,000 POPULATION				NUMBER OF DEATHS				RATES PER 1,000 POPULATION			
	TOTAL	WHITE	BLACK	OTHER	TOTAL	WHITE	BLACK	OTHER	TOTAL	WHITE	BLACK	OTHER	TOTAL	WHITE	BLACK	OTHER
COMMONWEALTH OF VIRGINIA	14,690	10,398	3,957	335	3.4	3.2	4.6	1.1	42,626	34,703	7,187	736	43.6	43.9	48.2	19.7
PLANNING DISTRICT 1	305	302	3		5.9	6.2	1.2		739	734	5		48.9	49.1	40.7	
LEE COUNTY	84	83	1		5.9	6.2	1.1		200	200			48.7	49.0		
SCOTT COUNTY	69	69			5.5	5.6			203	203			44.4	44.7		
WISE COUNTY	145	144	1		6.4	6.9	0.7		312	309	3		53.2	53.6	43.5	
NORTON CITY	7	6	1		3.3	3.1	7.1		24	22	2		41.4	39.9	90.9	
PLANNING DISTRICT 2	473	465	8		7.5	7.6	5.4		1,003	990	11	2	52.7	52.9	51.6	23.5
BUCHANAN COUNTY	105	104	1		7.6	7.8	2.2		172	172			44.5	44.6		
DICKENSON COUNTY	68	68			7.8	7.8			141	141			52.9	53.1		
RUSSELL COUNTY	108	108			6.7	6.8			242	237	3	2	51.1	50.7	62.5	105.3
TAZEWELL COUNTY	192	185	7		7.8	7.8	8.3		448	440	8		57.8	58.3	53.0	
PLANNING DISTRICT 3	523	504	18	1	5.0	5.0	7.6	1.5	1,749	1,709	40		48.7	48.5	72.1	
BLAND COUNTY	13	13			3.3	3.4			56	52	4		47.3	45.1	148.1	
CARROLL COUNTY	86	84	2		5.4	5.3	20.2		269	269			46.1	46.4		
GRAYSON COUNTY	39	38	1		4.7	4.7	6.1		164	158	6		50.3	49.5	100.0	
SMYTH COUNTY	107	107			6.3	6.4			319	315	4		54.6	54.6	66.7	
WASHINGTON COUNTY	150	144	6		5.0	4.9	16.6		433	428	5		44.5	44.5	49.0	
WYTHE COUNTY	77	72	4	1	4.8	4.7	8.6	8.8	243	235	8		46.6	46.4	61.1	
BRISTOL CITY	34	32	2		3.8	3.8	3.8		194	185	9		57.4	56.7	84.1	
GALAX CITY	17	14	3		4.9	4.4	12.3		71	67	4		49.9	48.8	87.0	
PLANNING DISTRICT 4	351	324	26	1	4.3	4.2	7.3	0.4	1,022	983	36	3	45.1	45.1	53.5	18.5
FLOYD COUNTY	30	27	3		3.6	3.3	17.4		107	105	1	1	39.8	40.0	17.5	200.0
GILES COUNTY	43	42	1		4.7	4.7	6.6		152	146	6		48.8	47.6	146.3	
MONTGOMERY COUNTY	137	128	8	1	3.4	3.5	4.6	0.4	417	403	12	2	45.2	45.4	50.8	17.5
PULASKI COUNTY	116	106	10		6.0	5.8	10.0		292	277	15		46.9	46.6	57.7	
RADFORD CITY	25	21	4		4.8	4.6	8.0		54	52	2		39.1	40.3	25.3	
PLANNING DISTRICT 5	709	585	121	3	4.8	4.7	6.1	0.9	2,276	2,086	184	6	50.9	51.5	48.2	15.8
ALLEGHANY COUNTY	48	44	4		5.7	5.5	9.6		158	155	3		47.8	49.3	20.0	
BOTETOURT COUNTY	72	67	5		3.9	3.8	8.2		229	221	8		42.2	42.0	59.3	
CRAIG COUNTY	12	12			4.2	4.2			32	32			36.1	36.3		
ROANOKE COUNTY	170	157	12	1	3.4	3.4	4.6	0.6	734	711	19	4	46.1	46.6	38.7	25.5
COVINGTON CITY	21	17	3	1	6.8	6.4	7.2	31.3	44	40	4		39.4	40.8	31.7	
ROANOKE CITY	329	233	95	1	6.2	6.3	6.4	0.7	859	716	142	1	62.1	65.3	51.8	7.8
SALEM CITY	57	55	2		4.7	5.0	2.3		220	211	8	1	51.9	52.4	46.8	25.0
PLANNING DISTRICT 6	519	480	36	3	3.7	3.7	4.7	1.3	1,905	1,841	61	3	42.8	43.0	42.2	12.2
AUGUSTA COUNTY	130	126	4		3.2	3.3	2.1		463	453	9	1	39.1	39.3	34.4	20.0
BATH COUNTY	9	9			3.5	3.8			48	45	3		45.6	44.8	68.2	
HIGHLAND COUNTY	9	9			7.1	7.1			16	16			27.6	27.8		
ROCKBRIDGE COUNTY	40	39	1		3.4	3.5	3.0		172	164	8		37.2	36.6	76.2	
ROCKINGHAM COUNTY	122	118	3	1	3.1	3.1	4.0	2.0	468	463	4	1	39.1	39.1	40.4	27.0
BUENA VISTA CITY	16	16			5.0	5.4			51	50	1		47.8	49.1	25.0	
HARRISONBURG CITY	57	51	5	1	3.3	3.4	3.4	1.2	207	200	7		51.3	52.5	46.4	
LEXINGTON CITY	19	17	2		8.9	9.3	8.4		43	39	4		39.9	41.4	30.5	
STAUNTON CITY	50	42	8		4.1	4.0	5.5		258	244	14		55.0	56.8	37.2	
WAYNESBORO CITY	67	53	13	1	6.2	5.6	10.3	6.2	179	167	11	1	50.2	50.5	46.4	43.5
PLANNING DISTRICT 7	461	430	27	4	3.9	3.9	4.9	1.9	1,513	1,460	51	2	46.3	46.4	50.1	8.3
CLARKE COUNTY	28	24	4		3.6	3.3	10.2		113	100	13		49.4	47.7	76.9	
FREDERICK COUNTY	122	115	6	1	2.9	2.9	3.2	1.2	414	408	5	1	41.6	42.2	28.1	9.9
PAGE COUNTY	59	58	1		4.6	4.6	4.0		226	224	2		53.2	54.0	20.8	
SHENANDOAH COUNTY	87	83	4		4.0	3.9	8.7		318	315	2	1	40.9	41.2	23.8	27.8
WARREN COUNTY	104	101	3		5.1	5.3	3.1		224	211	13		46.9	46.7	58.6	
WINCHESTER CITY	61	49	9	3	4.6	4.4	5.7	5.7	218	202	16		59.3	59.9	59.7	
PLANNING DISTRICT 8	2,331	1,674	443	214	1.8	1.8	2.7	1.0	6,393	5,356	580	457	33.2	35.0	37.9	19.0
ARLINGTON COUNTY	200	148	37	15	1.5	1.4	3.1	0.9	689	569	85	35	38.2	38.7	49.2	21.7
FAIRFAX COUNTY	1,051	786	131	134	1.7	1.8	2.1	1.1	3,304	2,815	184	305	31.1	33.5	30.7	18.8
LOUDOUN COUNTY	280	215	43	22	1.6	1.6	3.0	0.7	628	536	60	32	30.7	32.2	45.4	13.1
PRINCE WILLIAM COUNTY	484	321	135	28	2.2	2.1	2.8	1.2	929	763	124	42	34.1	35.7	35.4	18.0
ALEXANDRIA CITY	186	104	75	7	2.0	1.6	3.7	0.9	511	378	105	28	39.9	38.9	46.4	33.6
FAIRFAX CITY	47	34	7	6	3.7	3.5	10.5	2.6	135	122	5	8	43.7	45.3	61.7	25.6
FALLS CHURCH CITY	11	8	3		1.5	1.3	8.6		46	45		1	35.6	40.3		7.0
MANASSAS CITY	51	40	10	1	2.4	2.5	3.2	0.7	124	107	14	3	47.6	49.1	51.3	19.2
MANASSAS PARK CITY	21	18	2	1	2.6	3.1	1.6	1.0	27	21	3	3	33.5	33.3	30.9	38.0
PLANNING DISTRICT 9	342	279	63		3.8	3.6	6.0		997	886	102	9	41.9	42.1	40.9	37.7
CULPEPER COUNTY	90	66	24		3.6	3.2	5.7		228	201	25	2	40.0	41.4	32.5	28.2
FAUQUIER COUNTY	120	102	18		3.3	3.2	6.1		370	320	44	6	44.6	43.5	53.9	53.6
MADISON COUNTY	32	27	5		4.5	4.3	7.1		99	92	7		42.5	44.4	28.3	
ORANGE COUNTY	83	70	13		4.7	4.7	5.4		241	221	19	1	39.7	40.6	32.8	29.4
RAPPAHANNOCK COUNTY	17	14	3		4.2	3.7	16.0		59	52	7		41.9	39.6	85.4	
PLANNING DISTRICT 10	386	300	80	6	3.1	2.9	4.8	1.3	1,284	1,095	182	7	39.8	38.8	48.6	20.6
ALBEMARLE COUNTY	120	105	13	2	2.3	2.4	2.6	0.7	577	526	49	2	40.9	40.8	46.7	10.3
FLUVANNA COUNTY	35	28	7		2.5	2.4	3.0		128	106	21	1	31.8	30.0	44.0	62.5
GREENE COUNTY	36	34	1	1	3.5	3.7	1.5	4.8	85	82	3		36.2	37.0	27.8	
LOUISA COUNTY	81	59	22		4.3	3.9	6.7		185	143	42		38.6	37.1	46.3	
NELSON COUNTY	47	37	10		5.7	5.2	9.5		126	101	25		42.2	39.5	59.1	
CHARLOTTESVILLE CITY	67	37	27	3	3.2	2.4	6.2	2.6	183	137	42	4	45.6	43.2	53.9	59.7
PLANNING DISTRICT 11	580	454	124	2	4.6	4.4	5.5	0.8	1,838	1,537	292	9	46.3	45.2	54.1	35.0
AMHERST COUNTY	101	75	26		6.0	5.6	8.1		238	191	44	3	44.7	44.2	47.1	41.1
APPOMATTOX COUNTY	35	24	11		4.4	3.8	7.0		140	112	28		53.7	51.9	63.6	
BEDFORD COUNTY	151	135	16		4.0	3.9	7.1		449	413	34	2	40.3	39.3	58.3	38.5
CAMPBELL COUNTY	132	114	17	1	4.5	4.7	3.9	2.4	355	290	64	1	40.9	38.1	62.0	22.7
BEDFORD CITY	20	15	5		6.6	6.5	7.6		85	75	10		63.6	64.2	60.2	
LYNCHBURG CITY	141	91	49	1	4.3	4.3	4.6	0.9	571	456	112	3	54.1	55.3	50.0	39.0

[continued]

TABLE 2
RESIDENT TOTAL DEATHS AGES 25-64 AND AGES 65 UP BY RACE
WITH RATES PER 1,000 POPULATION PROJECTIONS
BY PLANNING DISTRICT AND CITY OR COUNTY
VIRGINIA, 2010

PLANNING DISTRICT AND CITY / COUNTY	RESIDENT TOTAL DEATHS AGES 25-64								RESIDENT TOTAL DEATHS AGES 65 UP							
	NUMBER OF DEATHS				RATES PER 1,000 POPULATION				NUMBER OF DEATHS				RATES PER 1,000 POPULATION			
	TOTAL	WHITE	BLACK	OTHER	TOTAL	WHITE	BLACK	OTHER	TOTAL	WHITE	BLACK	OTHER	TOTAL	WHITE	BLACK	OTHER
COMMONWEALTH OF VIRGINIA	14,690	10,398	3,957	335	3.4	3.2	4.6	1.1	42,626	34,703	7,187	736	43.6	43.9	48.2	19.7
PLANNING DISTRICT 12	741	523	218		5.6	5.3	7.0		2,131	1,716	413	2	46.0	45.2	51.0	11.2
FRANKLIN COUNTY	132	119	13		4.4	4.4	5.6		386	351	33	2	39.1	38.3	49.2	58.8
HENRY COUNTY	170	140	30		6.0	6.5	4.5		462	384	78		43.4	44.3	40.1	
PATRICK COUNTY	51	47	4		5.2	5.1	6.4		181	172	9		45.5	45.5	50.8	
PITTSYLVANIA COUNTY	166	116	50		4.8	4.4	6.4		464	362	102		42.5	42.0	45.1	
DANVILLE CITY	156	75	81		7.3	7.1	7.6		469	334	135		57.1	57.0	58.3	
MARTINSVILLE CITY	66	26	40		9.3	7.0	12.1		169	113	56		63.8	59.5	76.4	
PLANNING DISTRICT 13	240	112	128		5.3	4.3	6.8		823	508	313	2	49.3	46.0	56.5	21.5
BRUNSWICK COUNTY	61	22	39		6.5	5.4	7.4		138	58	80		47.9	38.4	58.8	
HALIFAX COUNTY	95	50	45		5.1	4.3	6.5		365	231	132	2	52.0	48.3	60.0	51.3
MECKLENBURG COUNTY	84	40	44		4.9	3.8	6.8		320	219	101		47.2	46.0	51.0	
PLANNING DISTRICT 14	221	140	78	3	4.1	4.0	4.2	5.4	786	523	263		47.4	46.3	50.1	
AMELIA COUNTY	30	22	7	1	4.3	4.2	4.5	14.3	87	63	24		43.5	43.2	45.0	
BUCKINGHAM COUNTY	33	25	8		3.3	4.0	2.2		114	77	37		46.5	45.2	50.2	
CHARLOTTE COUNTY	34	24	10		5.4	5.4	5.3		103	76	27		43.8	45.0	41.2	
CUMBERLAND COUNTY	22	15	7		4.2	4.3	4.1		60	40	20		37.1	36.6	38.8	
LUNENBURG COUNTY	33	21	12		4.6	4.7	4.5		101	69	32		45.5	46.2	44.1	
NOTTOWAY COUNTY	30	17	13		3.5	3.4	3.8		159	86	73		58.8	50.2	74.3	
PRINCE EDWARD COUNTY	39	16	21	2	4.0	2.7	5.5	12.0	162	112	50		49.8	52.3	45.6	
PLANNING DISTRICT 15	1,898	1,128	745	25	3.5	3.1	4.8	0.9	5,334	4,050	1,231	53	45.7	46.4	46.2	19.6
CHARLES CITY COUNTY	25	11	12	2	5.9	5.8	5.9	6.4	54	22	28	4	44.5	49.1	42.4	37.7
CHESTERFIELD COUNTY	488	364	117	7	2.8	2.8	3.1	0.9	1,286	1,117	155	14	39.1	40.0	38.9	14.6
GOOCHLAND COUNTY	39	32	7		3.0	3.1	2.7		109	78	31		33.7	30.7	46.4	
HANOVER COUNTY	138	120	18		2.6	2.5	3.6		589	530	57	2	44.9	45.5	42.8	15.5
HENRICO COUNTY	543	336	195	12	3.2	3.2	3.9	0.9	1,816	1,495	294	27	47.9	51.1	39.1	23.4
NEW KENT COUNTY	45	36	9		4.1	3.9	6.1		109	89	18	2	49.0	48.8	49.3	54.1
POWHATAN COUNTY	41	34	7		2.5	2.5	3.0		131	103	28		38.5	34.9	63.3	
RICHMOND CITY	579	195	380	4	5.4	3.9	7.1	1.3	1,240	616	620	4	54.8	57.9	53.0	14.5
PLANNING DISTRICT 16	523	404	112	7	3.0	2.9	3.4	1.1	1,257	1,056	189	12	41.7	42.5	40.9	18.6
CAROLINE COUNTY	56	38	18		3.5	3.5	3.9		164	113	51		43.8	47.2	39.2	
KING GEORGE COUNTY	44	33	10	1	3.4	3.2	4.4	3.5	97	80	17		40.5	41.2	39.5	
SPOTSYLVANIA COUNTY	214	173	39	2	3.2	3.2	3.7	0.9	479	413	58	8	39.5	39.8	39.0	31.1
STAFFORD COUNTY	170	132	34	4	2.4	2.4	2.7	1.3	396	352	40	4	41.8	42.9	41.1	14.0
FREDERICKSBURG CITY	39	28	11		3.4	3.4	4.0		121	98	23		50.1	50.0	54.0	
PLANNING DISTRICT 17	133	88	45		5.2	4.9	6.0		503	393	110		39.9	38.5	47.1	
LANCASTER COUNTY	31	21	10		5.8	5.6	6.3		159	129	30		44.7	42.9	56.3	
NORTHUMBERLAND COUNTY	29	20	9		4.9	4.7	5.9		128	101	27		34.5	32.8	42.8	
RICHMOND COUNTY	25	12	13		4.7	3.5	7.1		70	52	18		41.6	39.6	50.3	
WESTMORELAND COUNTY	48	35	13		5.3	5.5	5.2		146	111	35		40.1	39.7	43.0	
PLANNING DISTRICT 18	210	168	40	2	4.3	4.2	4.9	2.5	714	567	140	7	45.9	44.3	53.7	44.6
ESSEX COUNTY	32	17	14	1	5.5	4.9	6.2	10.4	83	54	28	1	42.9	39.4	51.0	58.8
GLOUCESTER COUNTY	86	77	9		4.2	4.2	5.0		264	230	33	1	48.8	48.3	54.8	23.3
KING AND QUEEN COUNTY	13	12	1		3.4	4.5	0.9		56	35	21		46.6	43.4	56.6	
KING WILLIAM COUNTY	35	27	7	1	3.9	3.8	4.5	4.8	96	71	20	5	48.7	48.3	44.4	102.0
MATHEWS COUNTY	15	13	2		3.3	3.2	4.9		96	77	19		41.9	37.1	92.7	
MIDDLESEX COUNTY	29	22	7		5.1	4.8	6.4		119	100	19		43.1	43.2	44.2	
PLANNING DISTRICT 19	504	254	249	1	5.3	5.1	5.7	0.6	1,252	801	442	9	50.9	52.1	49.7	27.8
DINWIDDIE COUNTY	83	58	24	1	5.4	5.7	4.8	6.8	173	118	54	1	45.2	45.9	43.7	50.0
GREENSVILLE COUNTY	41	22	19		5.4	7.4	4.1		86	43	43		56.0	54.1	58.3	
PRINCE GEORGE COUNTY	51	37	14		2.5	2.9	1.9		132	105	26	1	35.6	36.7	33.9	12.2
SURRY COUNTY	27	13	14		7.0	6.2	8.0		60	33	27		53.5	57.0	50.3	
SUSSEX COUNTY	35	12	23		4.9	4.2	5.5		94	49	44	1	53.7	59.4	47.7	250.0
COLONIAL HEIGHTS CITY	36	29	7		4.1	3.9	7.8		180	172	7	1	52.7	53.1	76.9	11.2
EMPORIA CITY	23	6	17		8.0	6.1	9.2		66	34	31	1	65.9	62.2	69.8	90.9
HOPEWELL CITY	75	55	20		6.5	7.9	4.6		208	167	40	1	61.9	63.9	57.1	22.2
PETERSBURG CITY	133	22	111		7.8	7.0	8.1		253	80	170	3	52.1	59.9	49.2	47.6
PLANNING DISTRICT 20	2,204	1,226	935	43	3.6	3.2	4.9	1.3	5,949	4,170	1,671	108	47.9	48.3	51.1	20.6
ISLE OF WIGHT COUNTY	75	51	24		3.8	3.5	5.1		245	180	64	1	47.4	47.4	48.5	22.7
SOUTHAMPTON COUNTY	53	30	23		5.1	4.6	5.9		125	70	55		44.2	39.7	52.1	
CHESAPEAKE CITY	403	253	146	4	3.3	3.1	4.1	0.8	1,024	735	273	16	44.2	45.3	43.2	25.8
FRANKLIN CITY	33	13	20		7.8	7.4	8.2		92	49	43		62.2	56.2	71.7	
NORFOLK CITY	521	219	298	4	4.3	3.5	5.7	0.7	1,266	746	501	19	55.5	56.0	59.0	19.3
PORTSMOUTH CITY	268	122	145	1	5.3	5.4	5.5	0.9	720	383	329	8	57.1	56.6	58.0	44.9
SUFFOLK CITY	169	75	93	1	3.7	2.9	4.8	0.9	499	295	204		51.3	48.9	57.4	
VIRGINIA BEACH CITY	682	463	186	33	2.8	2.7	3.9	1.7	1,978	1,712	202	64	42.6	45.6	35.7	19.7
PLANNING DISTRICT 21	902	491	392	19	3.7	3.3	4.6	1.8	2,678	1,901	733	44	43.4	42.5	47.7	28.2
JAMES CITY COUNTY	102	80	17	5	3.0	2.9	3.5	4.3	465	411	46	8	33.5	32.7	40.9	46.0
YORK COUNTY	79	56	20	3	2.3	2.0	4.1	1.3	299	251	48		37.7	37.9	46.4	
HAMPTON CITY	305	130	170	5	4.3	3.8	4.8	1.9	800	449	342	9	47.5	48.7	47.2	22.3
NEWPORT NEWS CITY	378	194	178	6	4.1	3.9	4.5	1.4	943	638	280	25	49.1	49.6	49.0	38.9
POQUOSON CITY	20	19	1		3.1	3.1	22.2		99	97	1	1	52.4	52.7	50.0	33.3
WILLIAMSBURG CITY	18	12	6		3.7	3.3	6.4		72	55	16	1	38.3	34.1	68.4	30.3
PLANNING DISTRICT 22	134	67	66	1	5.7	4.2	9.1	3.1	480	341	138	1	52.6	49.8	62.4	16.7
ACCOMACK COUNTY	96	52	43	1	5.5	4.3	8.6	4.2	345	259	86		54.5	51.6	67.6	
NORTHAMPTON COUNTY	38	15	23		6.1	3.8	10.1		135	82	52	1	48.5	44.9	55.3	66.7
PLANNING DISTRICT 23	3,106	1,717	1,327	62	3.6	3.2	4.8	1.4	8,627	6,071	2,404	152	46.4	46.3	50.0	22.4
UNKNOWN VA CITY OR COUNTY																

NOTE: PLANNING DISTRICT 23, THE HAMPTON ROADS PLANNING DISTRICT, IS THE AGGREGATE OF PLANNING DISTRICTS 20 AND 21.

TABLE 3
RESIDENT TOTAL DEATHS BY AGE AND RACE OF DECEDENT
BY PLANNING DISTRICT AND CITY OR COUNTY
VIRGINIA, 2010

PLANNING DISTRICT AND CITY/COUNTY	RACE	RESIDENT TOTAL DEATHS	AGE OF DECEDENT										
			AGE 00-04	AGE 05-14	AGE 15-24	AGE 25-34	AGE 35-44	AGE 45-54	AGE 55-64	AGE 65-74	AGE 75-84	AGE 85 UP	AGE UNKNOWN
COMMONWEALTH OF VIRGINIA	TOTAL	58,841	781	107	629	942	1,712	4,474	7,562	10,313	14,820	17,493	8
	WHITE	45,974	390	62	416	631	1,160	3,163	5,444	7,912	12,029	14,762	5
	BLACK	11,736	357	36	196	283	502	1,214	1,958	2,173	2,513	2,501	3
	OTHER	1,131	34	9	17	28	50	97	160	228	278	230	
PLANNING DISTRICT 1	TOTAL	1,066	7	3	12	14	50	88	153	227	247	265	
	WHITE	1,056	6	3	11	13	49	88	152	227	247	260	
	BLACK	9	1			1	1		1			5	
	OTHER	1			1								
LEE COUNTY	TOTAL	290		1	5	1	14	26	43	69	73	58	
	WHITE	288		1	4	1	13	26	43	69	73	58	
	BLACK	1					1						
	OTHER	1			1								
SCOTT COUNTY	TOTAL	280	3		5	3	10	19	37	58	65	80	
	WHITE	280	3		5	3	10	19	37	58	65	80	
	BLACK												
	OTHER												
WISE COUNTY	TOTAL	464	3	2	2	10	26	38	71	95	105	112	
	WHITE	460	3	2	2	9	26	38	71	95	105	109	
	BLACK	4				1						3	
	OTHER												
NORTON CITY	TOTAL	32	1					5	2	5	4	15	
	WHITE	28						5	1	5	4	13	
	BLACK	4	1						1			2	
	OTHER												
PLANNING DISTRICT 2	TOTAL	1,502	12	3	11	31	63	152	227	302	367	334	
	WHITE	1,480	12	2	11	29	63	150	223	299	364	327	
	BLACK	20		1		2		2	4	2	2	7	
	OTHER	2								1	1		
BUCHANAN COUNTY	TOTAL	281			4	4	16	37	48	62	68	42	
	WHITE	280			4	4	16	36	48	62	68	42	
	BLACK	1						1					
	OTHER												
DICKENSON COUNTY	TOTAL	213	2		2	5	5	23	35	38	54	49	
	WHITE	213	2		2	5	5	23	35	38	54	49	
	BLACK												
	OTHER												
RUSSELL COUNTY	TOTAL	355	2	1	2	5	19	35	49	81	81	80	
	WHITE	350	2	1	2	5	19	35	49	80	79	78	
	BLACK	3									1	2	
	OTHER	2								1	1		
TAZEWELL COUNTY	TOTAL	653	8	2	3	17	23	57	95	121	164	163	
	WHITE	637	8	1	3	15	23	56	91	119	163	158	
	BLACK	16		1		2		1	4	2	1	5	
	OTHER												
PLANNING DISTRICT 3	TOTAL	2,305	20	3	10	28	58	158	279	454	638	657	
	WHITE	2,243	17	3	10	28	55	155	266	446	620	643	
	BLACK	58					3	3	12	8	18	14	
	OTHER	4	3						1				
BLAND COUNTY	TOTAL	71	2			2	1	3	7	11	18	27	
	WHITE	67	2			2	1	3	7	11	17	24	
	BLACK	4									1	3	
	OTHER												
CARROLL COUNTY	TOTAL	358	1		2	4	12	29	41	67	92	110	
	WHITE	356	1		2	4	12	28	40	67	92	110	
	BLACK	2						1	1				
	OTHER												
GRAYSON COUNTY	TOTAL	205	1	1		2	4	9	24	42	67	55	
	WHITE	198	1	1		2	4	9	23	40	65	53	
	BLACK	7							1	2	2	2	
	OTHER												
SMYTH COUNTY	TOTAL	433	2	2	3	8	7	32	60	95	122	102	
	WHITE	428	1	2	3	8	7	32	60	95	120	100	
	BLACK	4									2	2	
	OTHER	1	1										
WASHINGTON COUNTY	TOTAL	594	10		1	9	19	52	70	114	155	164	
	WHITE	581	8		1	9	17	51	67	113	154	161	
	BLACK	11					2	1	3	1	1	3	
	OTHER	2	2										
WYTHE COUNTY	TOTAL	324	2		2	1	11	17	48	67	83	93	
	WHITE	311	2		2	1	11	17	43	65	80	90	
	BLACK	12							4	2	3	3	
	OTHER	1							1				
BRISTOL CITY	TOTAL	232	2		2	2	4	8	20	42	73	79	
	WHITE	221	2		2	2	3	8	19	41	66	78	
	BLACK	11					1		1	1	7	1	
	OTHER												
GALAX CITY	TOTAL	88						8	9	16	28	27	
	WHITE	81						7	7	14	26	27	
	BLACK	7						1	2	2	2		
	OTHER												
PLANNING DISTRICT 4	TOTAL	1,401	11	4	13	20	40	111	180	256	351	415	
	WHITE	1,334	11	4	12	16	37	102	169	246	338	399	
	BLACK	63			1	4	2	9	11	8	12	16	
	OTHER	4					1			2	1		

TABLE 3
RESIDENT TOTAL DEATHS BY AGE AND RACE OF DECEDENT
BY PLANNING DISTRICT AND CITY OR COUNTY
VIRGINIA, 2010

PLANNING DISTRICT AND CITY/COUNTY	RACE	RESIDENT TOTAL DEATHS	AGE OF DECEDENT										
			AGE 00-04	AGE 05-14	AGE 15-24	AGE 25-34	AGE 35-44	AGE 45-54	AGE 55-64	AGE 65-74	AGE 75-84	AGE 85 UP	AGE UNKNOWN
COMMONWEALTH OF VIRGINIA	TOTAL	58,841	781	107	629	942	1,712	4,474	7,562	10,313	14,820	17,493	8
	WHITE	45,974	390	62	416	631	1,160	3,163	5,444	7,912	12,029	14,762	5
	BLACK	11,736	357	36	196	283	502	1,214	1,958	2,173	2,513	2,501	3
	OTHER	1,131	34	9	17	28	50	97	160	228	278	230	
FLOYD COUNTY	TOTAL	139			2	2	2	8	18	22	23	62	
	WHITE	134			2	2	2	6	17	22	21	62	
	BLACK	4						2	1		1		
	OTHER	1									1		
GILES COUNTY	TOTAL	198	1	1	1	2	4	12	25	46	53	53	
	WHITE	191	1	1	1	2	4	12	24	44	52	50	
	BLACK	7							1	2	1	3	
	OTHER												
MONTGOMERY COUNTY	TOTAL	563	4	1	4	8	13	49	67	100	149	168	
	WHITE	540	4	1	4	6	11	45	66	95	147	161	
	BLACK	20				2	1	4	1	3	2	7	
	OTHER	3					1			2			
PULASKI COUNTY	TOTAL	420	5	1	6	6	15	36	59	75	102	115	
	WHITE	394	5	1	5	6	15	33	52	73	95	109	
	BLACK	26			1			3	7	2	7	6	
	OTHER												
RADFORD CITY	TOTAL	81	1	1		2	6	6	11	13	24	17	
	WHITE	75	1	1			5	6	10	12	23	17	
	BLACK	6				2	1		1	1	1		
	OTHER												
PLANNING DISTRICT 5	TOTAL	3,020	21	1	13	46	63	209	391	540	781	955	
	WHITE	2,690	10	1	8	40	47	183	315	485	713	888	
	BLACK	317	8		4	6	16	25	74	54	65	65	
	OTHER	13	3		1			1	2	1	3	2	
ALLEGHANY COUNTY	TOTAL	207			1	5	3	13	27	44	57	57	
	WHITE	200			1	4	3	13	24	43	57	55	
	BLACK	7				1			3	1		2	
	OTHER												
BOTETOURT COUNTY	TOTAL	304	3			3	3	25	41	53	93	83	
	WHITE	290	2			3	2	24	38	51	89	81	
	BLACK	13					1	1	3	2	4	2	
	OTHER	1	1										
CRAIG COUNTY	TOTAL	44					1	4	7	12	9	11	
	WHITE	44					1	4	7	12	9	11	
	BLACK												
	OTHER												
ROANOKE COUNTY	TOTAL	911	3	1	3	11	23	45	91	169	262	303	
	WHITE	874	3	1	2	10	21	42	84	166	254	291	
	BLACK	32			1	1	2	3	6	2	7	10	
	OTHER	5							1	1	1	2	
COVINGTON CITY	TOTAL	66			1	1	1	9	10	14	11	19	
	WHITE	58			1	1	1	7	8	13	11	16	
	BLACK	7						2	1	1		3	
	OTHER	1							1				
ROANOKE CITY	TOTAL	1,206	13		5	20	30	94	185	196	279	384	
	WHITE	956	5		2	16	17	75	125	150	227	339	
	BLACK	246	6		3	4	13	18	60	46	51	45	
	OTHER	4	2					1			1		
SALEM CITY	TOTAL	282	2		3	6	2	19	30	52	70	98	
	WHITE	268			2	6	2	18	29	50	66	95	
	BLACK	12	2					1	1	2	3	3	
	OTHER	2			1						1		
PLANNING DISTRICT 6	TOTAL	2,466	19	2	21	30	50	150	289	421	687	797	
	WHITE	2,356	14	2	19	29	47	135	269	409	664	768	
	BLACK	103	4		2	1	3	13	19	12	21	28	
	OTHER	7	1					2	1		2	1	
AUGUSTA COUNTY	TOTAL	600	1		6	6	14	37	73	116	171	176	
	WHITE	585	1		5	6	14	35	71	115	166	172	
	BLACK	14			1			2	2	1	4	4	
	OTHER	1									1		
BATH COUNTY	TOTAL	57						2	7	12	20	16	
	WHITE	54						2	7	12	18	15	
	BLACK	3									2	1	
	OTHER												
HIGHLAND COUNTY	TOTAL	25				1		3	5	1	6	9	
	WHITE	25				1		3	5	1	6	9	
	BLACK												
	OTHER												
ROCKBRIDGE COUNTY	TOTAL	216	1		3	1	1	10	28	41	67	64	
	WHITE	206			3	1		10	28	37	65	62	
	BLACK	10	1				1			4	2	2	
	OTHER												
ROCKINGHAM COUNTY	TOTAL	603	4	1	8	7	10	36	69	102	166	200	
	WHITE	594	4	1	8	7	10	33	68	101	165	197	
	BLACK	7						2	1	1	1	2	
	OTHER	2						1				1	
BUENA VISTA CITY	TOTAL	68	1			2	2	7	5	13	24	14	
	WHITE	67	1			2	2	7	5	13	23	14	
	BLACK	1									1		
	OTHER												

TABLE 3
RESIDENT TOTAL DEATHS BY AGE AND RACE OF DECEDENT
BY PLANNING DISTRICT AND CITY OR COUNTY
VIRGINIA, 2010

PLANNING DISTRICT AND CITY/COUNTY	RACE	RESIDENT TOTAL DEATHS	AGE OF DECEDENT										
			AGE 00-04	AGE 05-14	AGE 15-24	AGE 25-34	AGE 35-44	AGE 45-54	AGE 55-64	AGE 65-74	AGE 75-84	AGE 85 UP	AGE UNKNOWN
COMMONWEALTH OF VIRGINIA	TOTAL	58,841	781	107	629	942	1,712	4,474	7,562	10,313	14,820	17,493	8
	WHITE	45,974	390	62	416	631	1,160	3,163	5,444	7,912	12,029	14,762	5
	BLACK	11,736	357	36	196	283	502	1,214	1,958	2,173	2,513	2,501	3
	OTHER	1,131	34	9	17	28	50	97	160	228	278	230	
HARRISONBURG CITY	TOTAL	272	6		2	6	9	15	27	38	65	104	
	WHITE	256	3		2	5	9	13	24	36	64	100	
	BLACK	15	3			1		2	2	2	1	4	
	OTHER	1							1				
LEXINGTON CITY	TOTAL	63	1			1		5	13	8	17	18	
	WHITE	57	1			1		4	12	8	14	17	
	BLACK	6						1	1		3	1	
	OTHER												
STAUNTON CITY	TOTAL	311	1	1	1	2	6	15	27	49	85	124	
	WHITE	288	1	1		2	6	13	21	46	81	117	
	BLACK	23			1			2	6	3	4	7	
	OTHER												
WAYNESBORO CITY	TOTAL	251	4		1	4	8	20	35	41	66	72	
	WHITE	224	3		1	4	6	15	28	40	62	65	
	BLACK	24					2	4	7	1	3	7	
	OTHER	3	1					1			1		
PLANNING DISTRICT 7	TOTAL	2,006	16	2	14	27	63	131	240	359	511	643	
	WHITE	1,922	16	2	14	25	55	121	229	341	494	625	
	BLACK	78				1	8	8	10	16	17	18	
	OTHER	6				1		2	1	2			
CLARKE COUNTY	TOTAL	145	2		2	1	7	6	14	24	31	58	
	WHITE	128	2		2	1	6	5	12	21	27	52	
	BLACK	17					1	1	2	3	4	6	
	OTHER												
FREDERICK COUNTY	TOTAL	550	7	1	6	10	20	39	53	109	141	164	
	WHITE	537	7	1	6	9	19	36	51	107	138	163	
	BLACK	11					1	3	2	1	3	1	
	OTHER	2				1				1			
PAGE COUNTY	TOTAL	287		1	1	4	7	23	25	54	84	88	
	WHITE	284		1	1	4	7	23	24	54	83	87	
	BLACK	3							1		1	1	
	OTHER												
SHENANDOAH COUNTY	TOTAL	407	1		1	5	5	22	55	73	115	130	
	WHITE	400	1		1	5	4	21	53	72	114	129	
	BLACK	6					1	1	2		1	1	
	OTHER	1								1			
WARREN COUNTY	TOTAL	333	2		3	2	14	33	55	50	77	97	
	WHITE	317	2		3	2	12	32	55	47	73	91	
	BLACK	16					2	1		3	4	6	
	OTHER												
WINCHESTER CITY	TOTAL	284	4		1	5	10	8	38	49	63	106	
	WHITE	256	4		1	4	7	4	34	40	59	103	
	BLACK	25				1	3	2	3	9	4	3	
	OTHER	3						2	1				
PLANNING DISTRICT 8	TOTAL	9,045	183	28	109	166	300	709	1,156	1,389	2,038	2,966	1
	WHITE	7,240	108	14	87	110	202	506	856	1,042	1,689	2,625	1
	BLACK	1,091	49	7	12	41	61	144	197	199	184	197	
	OTHER	714	26	7	10	15	37	59	103	148	165	144	
ARLINGTON COUNTY	TOTAL	908	13	1	5	13	17	64	106	142	198	349	
	WHITE	728	8		3	9	10	44	85	108	159	302	
	BLACK	127	3	1	1	2	4	16	15	23	26	36	
	OTHER	53	2		1	2	3	4	6	11	13	11	
FAIRFAX COUNTY	TOTAL	4,499	77	13	54	80	131	313	527	663	1,068	1,573	
	WHITE	3,699	45	6	47	57	84	230	415	500	906	1,409	
	BLACK	338	18	3	2	16	18	46	51	65	54	65	
	OTHER	462	14	4	5	7	29	37	61	98	108	99	
LOUDOUN COUNTY	TOTAL	947	21	6	12	14	38	76	152	136	211	281	
	WHITE	780	14	4	11	11	29	55	120	106	183	247	
	BLACK	107	4			2	7	14	20	18	18	24	
	OTHER	60	3	2	1	1	2	7	12	12	10	10	
PRINCE WILLIAM COUNTY	TOTAL	1,498	52	5	27	40	66	165	213	286	304	339	1
	WHITE	1,134	30	2	17	21	46	116	138	221	246	296	1
	BLACK	287	17	3	8	16	19	40	60	53	40	31	
	OTHER	77	5		2	3	1	9	15	12	18	12	
ALEXANDRIA CITY	TOTAL	721	15	3	6	11	26	46	103	105	150	256	
	WHITE	494	6	2	4	7	17	23	57	62	97	219	
	BLACK	188	7		1	3	8	23	41	33	42	30	
	OTHER	39	2	1	1	1	1		5	10	11	7	
FAIRFAX CITY	TOTAL	186	1		3	6	6	15	20	17	46	72	
	WHITE	160	1		3	4	5	13	12	14	42	66	
	BLACK	12				1	1	1	4	1	1	3	
	OTHER	14				1		1	4	2	3	3	
FALLS CHURCH CITY	TOTAL	58	1				1	4	6	6	9	31	
	WHITE	54	1					3	5	5	9	31	
	BLACK	3					1	1	1				
	OTHER	1								1			
MANASSAS CITY	TOTAL	179	2		2	2	10	18	21	28	40	56	
	WHITE	151	2		2	1	7	15	17	22	37	48	
	BLACK	24				1	2	3	4	5	3	6	
	OTHER	4					1			1		2	

TABLE 3
RESIDENT TOTAL DEATHS BY AGE AND RACE OF DECEDENT
BY PLANNING DISTRICT AND CITY OR COUNTY
VIRGINIA, 2010

PLANNING DISTRICT AND CITY/COUNTY	RACE	RESIDENT TOTAL DEATHS	AGE OF DECEDENT										
			AGE 00-04	AGE 05-14	AGE 15-24	AGE 25-34	AGE 35-44	AGE 45-54	AGE 55-64	AGE 65-74	AGE 75-84	AGE 85 UP	AGE UNKNOWN
COMMONWEALTH OF VIRGINIA	TOTAL	58,841	781	107	629	942	1,712	4,474	7,562	10,313	14,820	17,493	8
	WHITE	45,974	390	62	416	631	1,160	3,163	5,444	7,912	12,029	14,762	5
	BLACK	11,736	357	36	196	283	502	1,214	1,958	2,173	2,513	2,501	3
	OTHER	1,131	34	9	17	28	50	97	160	228	278	230	
MANASSAS PARK CITY	TOTAL	49	1				5	8	8	6	12	9	
	WHITE	40	1				4	7	7	4	10	7	
	BLACK	5					1		1	1		2	
	OTHER	4						1		1	2		
PLANNING DISTRICT 9	TOTAL	1,369	14	2	14	23	43	110	166	249	360	388	
	WHITE	1,188	9	1	13	19	36	84	140	218	317	351	
	BLACK	172	5	1	1	4	7	26	26	29	39	34	
	OTHER	9								2	4	3	
CULPEPER COUNTY	TOTAL	329	5	2	4	6	11	27	46	65	64	99	
	WHITE	275	3	1	4	5	9	14	38	54	57	90	
	BLACK	52	2	1		1	2	13	8	11	6	8	
	OTHER	2									1	1	
FAUQUIER COUNTY	TOTAL	505	7		8	7	11	45	57	89	142	139	
	WHITE	433	4		7	5	9	38	50	76	121	123	
	BLACK	66	3		1	2	2	7	7	11	19	14	
	OTHER	6								2	2	2	
MADISON COUNTY	TOTAL	131				5	5	6	16	19	37	43	
	WHITE	119				5	4	4	14	18	33	41	
	BLACK	12					1	2	2	1	4	2	
	OTHER												
ORANGE COUNTY	TOTAL	328	2		2	5	12	29	37	57	95	89	
	WHITE	295	2		2	4	10	26	30	54	86	81	
	BLACK	32				1	2	3	7	3	8	8	
	OTHER	1									1		
RAPPAHANNOCK COUNTY	TOTAL	76					4	3	10	19	22	18	
	WHITE	66					4	2	8	16	20	16	
	BLACK	10						1	2	3	2	2	
	OTHER												
PLANNING DISTRICT 10	TOTAL	1,708	15	7	15	25	38	123	200	283	453	548	1
	WHITE	1,420	4	6	15	20	26	100	154	226	382	487	
	BLACK	275	11	1		4	10	22	44	54	67	61	1
	OTHER	13				1	2	1	2	3	4		
ALBEMARLE COUNTY	TOTAL	705	3	1	4	8	9	39	64	102	200	275	
	WHITE	637	1	1	4	8	8	35	54	91	178	257	
	BLACK	64	2				1	3	9	10	21	18	
	OTHER	4						1	1	1	1		
FLUVANNA COUNTY	TOTAL	168	1	3	1	2	2	16	15	34	49	45	
	WHITE	139	1	3	1	2	1	12	13	24	42	40	
	BLACK	28					1	4	2	9	7	5	
	OTHER	1								1			
GREENE COUNTY	TOTAL	125		1	3	2	1	15	18	19	35	31	
	WHITE	120		1	3	2		15	17	18	33	31	
	BLACK	4					1			1	2		
	OTHER	1							1				
LOUISA COUNTY	TOTAL	274	3	1	4	5	9	26	41	47	61	77	
	WHITE	207	1		4	5	6	20	28	36	48	59	
	BLACK	67	2	1			3	6	13	11	13	18	
	OTHER												
NELSON COUNTY	TOTAL	177	2	1	1	3	5	10	29	40	40	46	
	WHITE	140		1	1	1	5	8	23	29	32	40	
	BLACK	37	2			2		2	6	11	8	6	
	OTHER												
CHARLOTTESVILLE CITY	TOTAL	259	6		2	5	12	17	33	41	68	74	1
	WHITE	177	1		2	2	6	10	19	28	49	60	
	BLACK	75	5			2	4	7	14	12	16	14	1
	OTHER	7				1	2			1	3		
PLANNING DISTRICT 11	TOTAL	2,467	27	2	20	26	67	187	300	420	647	771	
	WHITE	2,021	14	1	15	18	52	146	238	331	551	655	
	BLACK	435	13	1	5	8	15	41	60	86	96	110	
	OTHER	11							2	3		6	
AMHERST COUNTY	TOTAL	345	5		1	5	3	35	58	64	81	93	
	WHITE	268	2			3	3	26	43	47	67	77	
	BLACK	74	3		1	2		9	15	15	14	15	
	OTHER	3								2		1	
APPOMATTOX COUNTY	TOTAL	179	2		2	1	6	9	19	43	49	48	
	WHITE	139	1		2		4	5	15	34	43	35	
	BLACK	40	1			1	2	4	4	9	6	13	
	OTHER												
BEDFORD COUNTY	TOTAL	611	3	1	7	6	25	54	66	128	166	155	
	WHITE	558	3	1	6	6	22	48	59	115	156	142	
	BLACK	51			1		3	6	7	13	10	11	
	OTHER	2										2	
CAMPBELL COUNTY	TOTAL	499	5		7	5	17	43	67	80	129	146	
	WHITE	411	1		6	3	16	36	59	64	107	119	
	BLACK	86	4		1	2	1	7	7	15	22	27	
	OTHER	2							1	1			
BEDFORD CITY	TOTAL	106	1			1	5	2	12	13	32	40	
	WHITE	91	1			1	3	2	9	12	26	37	
	BLACK	15					2		3	1	6	3	
	OTHER												

TABLE 3
RESIDENT TOTAL DEATHS BY AGE AND RACE OF DECEDENT
BY PLANNING DISTRICT AND CITY OR COUNTY
VIRGINIA, 2010

PLANNING DISTRICT AND CITY/COUNTY	RACE	RESIDENT TOTAL DEATHS	AGE OF DECEDENT										
			AGE 00-04	AGE 05-14	AGE 15-24	AGE 25-34	AGE 35-44	AGE 45-54	AGE 55-64	AGE 65-74	AGE 75-84	AGE 85 UP	AGE UNKNOWN
COMMONWEALTH OF VIRGINIA	TOTAL	58,841	781	107	629	942	1,712	4,474	7,562	10,313	14,820	17,493	8
	WHITE	45,974	390	62	416	631	1,160	3,163	5,444	7,912	12,029	14,762	5
	BLACK	11,736	357	36	196	283	502	1,214	1,958	2,173	2,513	2,501	3
	OTHER	1,131	34	9	17	28	50	97	160	228	278	230	
LYNCHBURG CITY	TOTAL	727	11	1	3	8	11	44	78	92	190	289	
	WHITE	554	6		1	5	4	29	53	59	152	245	
	BLACK	169	5	1	2	3	7	15	24	33	38	41	
	OTHER	4							1			3	
PLANNING DISTRICT 12	TOTAL	2,938	26	4	36	44	88	223	386	549	757	825	
	WHITE	2,274	12	1	22	31	60	156	276	414	621	681	
	BLACK	662	14	3	14	13	28	67	110	135	135	143	
	OTHER	2									1	1	
FRANKLIN COUNTY	TOTAL	530	1	1	10	5	18	47	62	97	131	158	
	WHITE	480	1		9	5	16	42	56	86	123	142	
	BLACK	48		1	1		2	5	6	11	7	15	
	OTHER	2									1	1	
HENRY COUNTY	TOTAL	649	5		12	10	20	54	86	135	175	152	
	WHITE	534	2		8	8	17	44	71	106	148	130	
	BLACK	115	3		4	2	3	10	15	29	27	22	
	OTHER												
PATRICK COUNTY	TOTAL	235	2		1	1	4	18	28	46	62	73	
	WHITE	222	2		1	1	4	16	26	43	60	69	
	BLACK	13						2	2	3	2	4	
	OTHER												
PITTSYLVANIA COUNTY	TOTAL	644	8	1	5	11	19	49	87	133	158	173	
	WHITE	486	6	1	1	9	14	27	66	105	124	133	
	BLACK	158	2		4	2	5	22	21	28	34	40	
	OTHER												
DANVILLE CITY	TOTAL	641	9	1	6	11	18	40	87	100	170	199	
	WHITE	412	1		2	6	6	21	42	54	123	157	
	BLACK	229	8	1	4	5	12	19	45	46	47	42	
	OTHER												
MARTINSVILLE CITY	TOTAL	239	1	1	2	6	9	15	36	38	61	70	
	WHITE	140			1	2	3	6	15	20	43	50	
	BLACK	99	1	1	1	4	6	9	21	18	18	20	
	OTHER												
PLANNING DISTRICT 13	TOTAL	1,080	7	3	7	17	18	61	144	236	306	281	
	WHITE	627		1	6	6	10	28	68	136	199	173	
	BLACK	451	7	2	1	11	8	33	76	99	107	107	
	OTHER	2								1		1	
BRUNSWICK COUNTY	TOTAL	201	1		1	1	3	15	42	42	54	42	
	WHITE	81			1			5	17	17	25	16	
	BLACK	120	1			1	3	10	25	25	29	26	
	OTHER												
HALIFAX COUNTY	TOTAL	466	2	1	3	9	11	25	50	102	131	132	
	WHITE	285		1	3	2	7	18	23	62	86	83	
	BLACK	179	2			7	4	7	27	39	45	48	
	OTHER	2								1		1	
MECKLENBURG COUNTY	TOTAL	413	4	2	3	7	4	21	52	92	121	107	
	WHITE	261			2	4	3	5	28	57	88	74	
	BLACK	152	4	2	1	3	1	16	24	35	33	33	
	OTHER												
PLANNING DISTRICT 14	TOTAL	1,033	12	2	11	10	22	75	114	186	265	335	1
	WHITE	676	5	1	6	4	13	49	74	120	174	229	1
	BLACK	354	7	1	5	5	8	25	40	66	91	106	
	OTHER	3				1	1	1					
AMELIA COUNTY	TOTAL	120	2		1	1	1	10	18	17	34	36	
	WHITE	86	1					7	15	13	25	25	
	BLACK	33	1		1	1		3	3	4	9	11	
	OTHER	1					1						
BUCKINGHAM COUNTY	TOTAL	152	1	1	2	3	3	11	16	30	39	45	1
	WHITE	106		1	2	1	3	8	13	19	28	30	1
	BLACK	46	1			2		3	3	11	11	15	
	OTHER												
CHARLOTTE COUNTY	TOTAL	140	3			2	3	8	21	25	42	36	
	WHITE	102	2			1	2	5	16	14	31	31	
	BLACK	38	1			1	1	3	5	11	11	5	
	OTHER												
CUMBERLAND COUNTY	TOTAL	86	3	1			2	5	15	21	16	23	
	WHITE	56	1					5	10	13	11	16	
	BLACK	30	2	1			2		5	8	5	7	
	OTHER												
LUNENBURG COUNTY	TOTAL	135			1	2	6	11	14	26	27	48	
	WHITE	90				1	4	8	8	20	16	33	
	BLACK	45			1	1	2	3	6	6	11	15	
	OTHER												
NOTTOWAY COUNTY	TOTAL	195	2		4	1	3	10	16	33	58	68	
	WHITE	106	1		2	1	2	6	8	18	33	35	
	BLACK	89	1		2		1	4	8	15	25	33	
	OTHER												
PRINCE EDWARD COUNTY	TOTAL	205	1		3	1	4	20	14	34	49	79	
	WHITE	130			2		2	10	4	23	30	59	
	BLACK	73	1		1		2	9	10	11	19	20	
	OTHER	2				1		1					

TABLE 3
RESIDENT TOTAL DEATHS BY AGE AND RACE OF DECEDENT
BY PLANNING DISTRICT AND CITY OR COUNTY
VIRGINIA, 2010

PLANNING DISTRICT AND CITY/COUNTY	RACE	RESIDENT TOTAL DEATHS	AGE OF DECEDENT										
			AGE 00-04	AGE 05-14	AGE 15-24	AGE 25-34	AGE 35-44	AGE 45-54	AGE 55-64	AGE 65-74	AGE 75-84	AGE 85 UP	AGE UNKNOWN
COMMONWEALTH OF VIRGINIA	TOTAL	58,841	781	107	629	942	1,712	4,474	7,562	10,313	14,820	17,493	8
	WHITE	45,974	390	62	416	631	1,160	3,163	5,444	7,912	12,029	14,762	5
	BLACK	11,736	357	36	196	283	502	1,214	1,958	2,173	2,513	2,501	3
	OTHER	1,131	34	9	17	28	50	97	160	228	278	230	
PLANNING DISTRICT 15	TOTAL	7,439	104	9	91	129	238	574	957	1,234	1,894	2,206	3
	WHITE	5,272	43	3	46	75	123	328	602	849	1,411	1,790	2
	BLACK	2,087	60	6	44	53	112	238	342	371	462	398	1
	OTHER	80	1		1	1	3	8	13	14	21	18	
CHARLES CITY COUNTY	TOTAL	80			1	1	6	10	8	17	25	12	
	WHITE	33					2	2	7	8	10	4	
	BLACK	41			1	1	3	7	1	8	12	8	
	OTHER	6					1	1		1	3		
CHESTERFIELD COUNTY	TOTAL	1,834	29	3	27	34	63	136	255	335	471	480	1
	WHITE	1,518	18	1	17	23	42	104	195	280	415	422	1
	BLACK	295	11	2	10	11	20	31	55	51	49	55	
	OTHER	21					1	1	5	4	7	3	
GOOCHLAND COUNTY	TOTAL	153	2		3	4	3	16	16	28	38	43	
	WHITE	114	2		2	4	3	13	12	22	30	26	
	BLACK	39			1			3	4	6	8	17	
	OTHER												
HANOVER COUNTY	TOTAL	743	6		10	10	9	45	74	147	218	224	
	WHITE	664	5		9	9	9	37	65	133	198	199	
	BLACK	77	1		1	1		8	9	14	20	23	
	OTHER	2										2	
HENRICO COUNTY	TOTAL	2,407	22	4	21	36	66	164	277	350	630	836	1
	WHITE	1,851	8	1	10	21	36	93	186	245	515	735	1
	BLACK	516	14	3	10	14	29	66	86	97	106	91	
	OTHER	40			1	1	1	5	5	8	9	10	
NEW KENT COUNTY	TOTAL	158	3	1		4	6	11	24	33	42	34	
	WHITE	127	1	1		3	5	7	21	28	31	30	
	BLACK	29	2			1	1	4	3	4	10	4	
	OTHER	2								1	1		
POWHATAN COUNTY	TOTAL	179	3		4	1	8	13	19	27	46	58	
	WHITE	142	2		3	1	7	10	16	21	34	48	
	BLACK	37	1		1		1	3	3	6	12	10	
	OTHER												
RICHMOND CITY	TOTAL	1,885	39	1	25	39	77	179	284	297	424	519	1
	WHITE	823	7		5	14	19	62	100	112	178	326	
	BLACK	1,053	31	1	20	25	58	116	181	185	245	190	1
	OTHER	9	1					1	3		1	3	
PLANNING DISTRICT 16	TOTAL	1,863	37	5	41	33	63	177	250	345	448	464	
	WHITE	1,514	20	4	30	23	44	138	199	279	370	407	
	BLACK	329	17	1	10	10	17	37	48	62	73	54	
	OTHER	20			1		2	2	3	4	5	3	
CAROLINE COUNTY	TOTAL	224	2		2	6	2	18	30	51	56	57	
	WHITE	155	2		2	4	2	12	20	38	35	40	
	BLACK	69				2		6	10	13	21	17	
	OTHER												
KING GEORGE COUNTY	TOTAL	148	2		5	5	2	16	21	22	35	40	
	WHITE	117			4	5	2	13	13	18	29	33	
	BLACK	29	2					3	7	4	6	7	
	OTHER	2			1				1				
SPOTSYLVANIA COUNTY	TOTAL	734	17	5	19	10	28	72	104	137	174	168	
	WHITE	613	8	4	15	7	18	59	89	114	150	149	
	BLACK	111	9	1	4	3	10	12	14	20	21	17	
	OTHER	10						1	1	3	3	2	
STAFFORD COUNTY	TOTAL	592	14		12	9	25	63	73	109	139	148	
	WHITE	501	10		7	5	19	48	60	91	121	140	
	BLACK	83	4		5	4	4	14	12	17	16	7	
	OTHER	8					2	1	1	1	2	1	
FREDERICKSBURG CITY	TOTAL	165	2		3	3	6	8	22	26	44	51	
	WHITE	128			2	2	3	6	17	18	35	45	
	BLACK	37	2		1	1	3	2	5	8	9	6	
	OTHER												
PLANNING DISTRICT 17	TOTAL	648	5	1	6	11	6	37	79	123	171	209	
	WHITE	487	2		4	9	4	25	50	89	126	178	
	BLACK	160	3	1	1	2	2	12	29	34	45	31	
	OTHER	1			1								
LANCASTER COUNTY	TOTAL	192	1		1	2		8	21	33	48	78	
	WHITE	151	1			1		4	16	26	34	69	
	BLACK	40				1		4	5	7	14	9	
	OTHER	1			1								
NORTHUMBERLAND COUNTY	TOTAL	160	2		1	2	2	6	19	28	44	56	
	WHITE	123	1		1	2	2	3	13	18	35	48	
	BLACK	37	1					3	6	10	9	8	
	OTHER												
RICHMOND COUNTY	TOTAL	98	1		2	2	2	6	15	19	23	28	
	WHITE	65			1	2	1	2	7	12	17	23	
	BLACK	33	1		1		1	4	8	7	6	5	
	OTHER												
WESTMORELAND COUNTY	TOTAL	198	1	1	2	5	2	17	24	43	56	47	
	WHITE	148			2	4	1	16	14	33	40	38	
	BLACK	50	1	1		1	1	1	10	10	16	9	
	OTHER												

TABLE 3
RESIDENT TOTAL DEATHS BY AGE AND RACE OF DECEDENT
BY PLANNING DISTRICT AND CITY OR COUNTY
VIRGINIA, 2010

PLANNING DISTRICT AND CITY/COUNTY	RACE	RESIDENT TOTAL DEATHS	AGE OF DECEDENT										
			AGE 00-04	AGE 05-14	AGE 15-24	AGE 25-34	AGE 35-44	AGE 45-54	AGE 55-64	AGE 65-74	AGE 75-84	AGE 85 UP	AGE UNKNOWN
COMMONWEALTH OF VIRGINIA	TOTAL	58,841	781	107	629	942	1,712	4,474	7,562	10,313	14,820	17,493	8
	WHITE	45,974	390	62	416	631	1,160	3,163	5,444	7,912	12,029	14,762	5
	BLACK	11,736	357	36	196	283	502	1,214	1,958	2,173	2,513	2,501	3
	OTHER	1,131	34	9	17	28	50	97	160	228	278	230	
PLANNING DISTRICT 18	TOTAL	941	6	2	9	7	27	68	108	187	249	278	
	WHITE	748	4	1	8	5	23	52	88	153	200	214	
	BLACK	184	2	1	1	2	3	16	19	32	46	62	
	OTHER	9					1		1	2	3	2	
ESSEX COUNTY	TOTAL	119	2	1	1	1	5	9	17	26	27	30	
	WHITE	72			1		2	2	13	16	18	20	
	BLACK	45	2	1		1	2	7	4	9	9	10	
	OTHER	2					1			1			
GLOUCESTER COUNTY	TOTAL	357	1	1	5	2	14	24	46	75	90	99	
	WHITE	313	1	1	4	1	13	21	42	68	79	83	
	BLACK	43			1	1	1	3	4	7	11	15	
	OTHER	1										1	
KING AND QUEEN COUNTY	TOTAL	69				1	1	3	8	12	22	22	
	WHITE	47				1	1	3	7	8	16	11	
	BLACK	22							1	4	6	11	
	OTHER												
KING WILLIAM COUNTY	TOTAL	134	2		1	3	4	14	14	22	37	37	
	WHITE	101	2		1	3	4	12	8	17	28	26	
	BLACK	27						2	5	4	6	10	
	OTHER	6							1	1	3	1	
MATHEWS COUNTY	TOTAL	112	1				3	6	6	21	32	43	
	WHITE	91	1				3	5	5	16	25	36	
	BLACK	21						1	1	5	7	7	
	OTHER												
MIDDLESEX COUNTY	TOTAL	150			2			12	17	31	41	47	
	WHITE	124			2			9	13	28	34	38	
	BLACK	26						3	4	3	7	9	
	OTHER												
PLANNING DISTRICT 19	TOTAL	1,811	27	4	24	25	67	153	259	329	461	462	
	WHITE	1,066	4	1	6	10	31	77	136	193	297	311	
	BLACK	735	23	3	18	15	35	76	123	133	159	150	
	OTHER	10					1			3	5	1	
DINWIDDIE COUNTY	TOTAL	261	3	1	1	2	13	22	46	64	46	63	
	WHITE	178	1		1		9	17	32	43	33	42	
	BLACK	81	2	1		2	3	5	14	21	12	21	
	OTHER	2					1				1		
GREENSVILLE COUNTY	TOTAL	127				1	6	12	22	28	26	32	
	WHITE	65				1	3	5	13	11	14	18	
	BLACK	62					3	7	9	17	12	14	
	OTHER												
PRINCE GEORGE COUNTY	TOTAL	190	2		5	2	4	12	33	41	53	38	
	WHITE	145			3	2	2	7	26	31	45	29	
	BLACK	44	2		2		2	5	7	9	8	9	
	OTHER	1								1			
SURRY COUNTY	TOTAL	89	1		1	1	2	13	11	21	20	19	
	WHITE	46						6	7	9	13	11	
	BLACK	43	1		1	1	2	7	4	12	7	8	
	OTHER												
SUSSEX COUNTY	TOTAL	133	1		3	2	4	12	17	27	37	30	
	WHITE	62	1			1	1	4	6	12	19	18	
	BLACK	70			3	1	3	8	11	15	17	12	
	OTHER	1									1		
COLONIAL HEIGHTS CITY	TOTAL	219	1	1	1	2	6	11	17	29	63	88	
	WHITE	204	1	1	1	1	5	8	15	27	61	84	
	BLACK	14				1	1	3	2	1	2	4	
	OTHER	1								1			
EMPORIA CITY	TOTAL	90	1			1	2	7	13	11	24	31	
	WHITE	40						2	4	4	8	22	
	BLACK	49	1			1	2	5	9	6	16	9	
	OTHER	1								1			
HOPEWELL CITY	TOTAL	292	5		4	4	12	26	33	54	83	71	
	WHITE	222				4	8	21	22	42	71	54	
	BLACK	69	5		4		4	5	11	12	11	17	
	OTHER	1									1		
PETERSBURG CITY	TOTAL	410	13	2	9	10	18	38	67	54	109	90	
	WHITE	104	1		1	1	3	7	11	14	33	33	
	BLACK	303	12	2	8	9	15	31	56	40	74	56	
	OTHER	3									2	1	
PLANNING DISTRICT 20	TOTAL	8,421	157	13	98	156	242	667	1,139	1,474	2,032	2,443	
	WHITE	5,510	58	6	50	86	128	374	638	929	1,435	1,806	
	BLACK	2,757	99	6	46	65	113	278	479	516	555	600	
	OTHER	154		1	2	5	1	15	22	29	42	37	
ISLE OF WIGHT COUNTY	TOTAL	325	2	2	1	2	8	24	41	74	69	102	
	WHITE	235	2	1	1	1	6	16	28	49	52	79	
	BLACK	89		1		1	2	8	13	25	16	23	
	OTHER	1									1		
SOUTHAMPTON COUNTY	TOTAL	184	4		2	3	5	17	28	37	42	46	
	WHITE	103	1		2		5	12	13	24	27	19	
	BLACK	81	3			3		5	15	13	15	27	
	OTHER												

TABLE 3
RESIDENT TOTAL DEATHS BY AGE AND RACE OF DECEDENT
BY PLANNING DISTRICT AND CITY OR COUNTY
VIRGINIA, 2010

PLANNING DISTRICT AND CITY/COUNTY	RACE	RESIDENT TOTAL DEATHS	AGE OF DECEDENT										
			AGE 00-04	AGE 05-14	AGE 15-24	AGE 25-34	AGE 35-44	AGE 45-54	AGE 55-64	AGE 65-74	AGE 75-84	AGE 85 UP	AGE UNKNOWN
COMMONWEALTH OF VIRGINIA	TOTAL	58,841	781	107	629	942	1,712	4,474	7,562	10,313	14,820	17,493	8
	WHITE	45,974	390	62	416	631	1,160	3,163	5,444	7,912	12,029	14,762	5
	BLACK	11,736	357	36	196	283	502	1,214	1,958	2,173	2,513	2,501	3
	OTHER	1,131	34	9	17	28	50	97	160	228	278	230	
CHESAPEAKE CITY	TOTAL	1,471	20	2	22	28	47	130	198	267	364	393	
	WHITE	1,007	6	2	11	17	29	82	125	193	260	282	
	BLACK	444	14		11	10	18	47	71	73	95	105	
	OTHER	20				1		1	2	1	9	6	
FRANKLIN CITY	TOTAL	130	3		2	1	6	9	17	20	32	40	
	WHITE	64	1		1	1	2	3	7	12	15	22	
	BLACK	66	2		1		4	6	10	8	17	18	
	OTHER												
NORFOLK CITY	TOTAL	1,865	52	3	23	43	53	164	261	295	408	563	
	WHITE	985	13		7	20	15	76	108	136	231	379	
	BLACK	856	39	3	15	23	38	87	150	153	172	176	
	OTHER	24			1			1	3	6	5	8	
PORTSMOUTH CITY	TOTAL	1,020	24	1	7	22	37	72	137	183	246	291	
	WHITE	514	6		3	10	13	29	70	79	132	172	
	BLACK	497	18	1	4	12	24	42	67	102	110	117	
	OTHER	9						1		2	4	2	
SUFFOLK CITY	TOTAL	682	8	1	5	12	20	45	92	148	168	183	
	WHITE	373	2		1	7	13	20	35	76	102	117	
	BLACK	308	6	1	4	5	7	25	56	72	66	66	
	OTHER	1							1				
VIRGINIA BEACH CITY	TOTAL	2,744	44	4	36	45	66	206	365	450	703	825	
	WHITE	2,229	27	3	24	30	45	136	252	360	616	736	
	BLACK	416	17		11	11	20	58	97	70	64	68	
	OTHER	99		1	1	4	1	12	16	20	23	21	
PLANNING DISTRICT 21	TOTAL	3,689	50	7	50	68	95	268	471	633	981	1,064	2
	WHITE	2,440	20	5	22	32	50	148	261	407	690	804	1
	BLACK	1,185	30	1	28	32	44	114	202	213	270	250	1
	OTHER	64		1		4	1	6	8	13	21	10	
JAMES CITY COUNTY	TOTAL	574	2		5	6	3	26	67	108	154	203	
	WHITE	498	2		5	3	2	19	56	90	135	186	
	BLACK	63				3		5	9	16	16	14	
	OTHER	13					1	2	2	2	3	3	
YORK COUNTY	TOTAL	385	1	3	2	3	11	24	41	77	104	118	1
	WHITE	312		2	2	2	8	17	29	64	86	101	1
	BLACK	69	1			1	3	5	11	13	18	17	
	OTHER	4		1				2	1				
HAMPTON CITY	TOTAL	1,139	13	3	17	23	35	90	157	192	322	286	1
	WHITE	591	4	2	6	7	17	45	61	95	188	166	
	BLACK	534	9	1	11	16	18	44	92	95	130	117	1
	OTHER	14						1	4	2	4	3	
NEWPORT NEWS CITY	TOTAL	1,380	34	1	24	34	44	116	184	217	344	382	
	WHITE	855	14	1	8	18	21	58	97	126	231	281	
	BLACK	494	20		16	12	23	57	86	83	99	98	
	OTHER	31				4		1	1	8	14	3	
POQUOSON CITY	TOTAL	119					2	8	10	21	34	44	
	WHITE	116					2	7	10	19	34	44	
	BLACK	2						1		1			
	OTHER	1								1			
WILLIAMSBURG CITY	TOTAL	92			2	2		4	12	18	23	31	
	WHITE	68			1	2		2	8	13	16	26	
	BLACK	23			1			2	4	5	7	4	
	OTHER	1										1	
PLANNING DISTRICT 22	TOTAL	623	5		4	6	11	43	74	117	176	187	
	WHITE	410	1		1	3	5	18	41	73	127	141	
	BLACK	211	4		3	3	6	25	32	44	49	45	
	OTHER	2							1			1	
ACCOMACK COUNTY	TOTAL	450	5		4	6	7	31	52	79	125	141	
	WHITE	313	1		1	3	4	15	30	54	93	112	
	BLACK	136	4		3	3	3	16	21	25	32	29	
	OTHER	1							1				
NORTHAMPTON COUNTY	TOTAL	173					4	12	22	38	51	46	
	WHITE	97					1	3	11	19	34	29	
	BLACK	75					3	9	11	19	17	16	
	OTHER	1										1	
PLANNING DISTRICT 23	TOTAL	12,110	207	20	148	224	337	935	1,610	2,107	3,013	3,507	2
	WHITE	7,950	78	11	72	118	178	522	899	1,336	2,125	2,610	1
	BLACK	3,942	129	7	74	97	157	392	681	729	825	850	1
	OTHER	218		2	2	9	2	21	30	42	63	47	
UNKNOWN VA CITY OR COUNTY	TOTAL												
	WHITE												
	BLACK												
	OTHER												

TABLE 4
RESIDENT TOTAL DEATHS FROM ALL CAUSES BY MAJORITY AND MINORITY, BY ETHNICITY, AND BY RACE WITH MAJORITY AS WHITE NON-HISPANIC AND MINORITY AS WHITE HISPANICS AND NONWHITE RACES BY HEALTH DISTRICTS AND HEALTH SERVICE AREAS, MEDICAL EXAMINER DISTRICTS, HMO AND PERINATAL REGIONS, AND PLANNING DISTRICTS
VIRGINIA, 2010

HEALTH AREAS AND DISTRICTS, HMO AND PERINATAL REGIONS, AND PLANNING DISTRICTS	RESIDENT TOTAL DEATHS BY MAJORITY AND MINORITY			RESIDENT TOTAL DEATHS BY ETHNICITY			RESIDENT TOTAL DEATHS BY RACE					
	TOTAL	MAJORITY	MINORITY	TOTAL	HISPANIC	NON-HISPANIC	TOTAL	WHITE	BLACK	ASIAN	NATIVE	OTHER
HEALTH DISTRICTS AND HEALTH SERVICE AREAS												
COMMONWEALTH OF VIRGINIA	58,841	45,121	13,720	58,841	934	57,907	58,841	45,974	11,736	1,010	79	42
HEALTH SERVICE AREA I	9,412	8,309	1,103	9,412	99	9,313	9,412	8,400	957	41	7	7
CENTRAL SHENANDOAH DISTRICT 6	2,466	2,338	128	2,466	20	2,446	2,466	2,356	103	4	2	1
LORD FAIRFAX DISTRICT 7	2,006	1,901	105	2,006	21	1,985	2,006	1,922	78	4	2	
RAPPAHANNOCK DISTRICT 16	1,863	1,480	383	1,863	39	1,824	1,863	1,514	329	14	1	5
RAPPAHANNOCK/RAPIDAN DISTRICT 9	1,369	1,178	191	1,369	10	1,359	1,369	1,188	172	7	2	
THOMAS JEFFERSON DISTRICT 10	1,708	1,412	296	1,708	9	1,699	1,708	1,420	275	12		1
HEALTH SERVICE AREA II	9,045	6,760	2,285	9,045	505	8,540	9,045	7,240	1,091	678	12	24
ALEXANDRIA CITY DISTRICT	721	469	252	721	31	690	721	494	188	36	2	1
ARLINGTON COUNTY DISTRICT	908	676	232	908	56	852	908	728	127	46	2	5
FAIRFAX HEALTH DISTRICT	4,743	3,643	1,100	4,743	282	4,461	4,743	3,913	353	458	5	14
LOUDOUN COUNTY DISTRICT	947	740	207	947	40	907	947	780	107	58		2
PRINCE WILLIAM HEALTH DISTRICT	1,726	1,232	494	1,726	96	1,630	1,726	1,325	316	80	3	2
HEALTH SERVICE AREA III	14,699	13,028	1,671	14,699	76	14,623	14,699	13,098	1,564	24	9	4
LENOWISCO DISTRICT 1	1,066	1,052	14	1,066	4	1,062	1,066	1,056	9	1		
CUMBERLAND PLATEAU DISTRICT 2	1,502	1,476	26	1,502	5	1,497	1,502	1,480	20	1		1
MOUNT ROGERS DISTRICT 3	2,305	2,232	73	2,305	11	2,294	2,305	2,243	58	3	1	
NEW RIVER VALLEY DISTRICT 4	1,401	1,321	80	1,401	15	1,386	1,401	1,334	63	3	1	
ALLEGHANY HEALTH DISTRICT	1,814	1,725	89	1,814	10	1,804	1,814	1,734	71	8	1	
ROANOKE CITY DISTRICT	1,206	947	259	1,206	10	1,196	1,206	956	246	1	1	2
CENTRAL VIRGINIA DISTRICT 11	2,467	2,012	455	2,467	9	2,458	2,467	2,021	435	6	4	1
PITTSYLVANIA/DANVILLE DISTRICT	1,285	896	389	1,285	2	1,283	1,285	898	387			
WEST PIEDMONT HEALTH DISTRICT	1,653	1,367	286	1,653	10	1,643	1,653	1,376	275	1	1	
HEALTH SERVICE AREA IV	11,363	7,559	3,804	11,363	96	11,267	11,363	7,641	3,627	70	22	3
CHESTERFIELD HEALTH DISTRICT	2,232	1,848	384	2,232	17	2,215	2,232	1,864	346	18	4	
CHICKAHOMINY HEALTH DISTRICT	1,134	929	205	1,134	10	1,124	1,134	938	186	2	8	
HENRICO COUNTY DISTRICT	2,407	1,827	580	2,407	26	2,381	2,407	1,851	516	34	6	
RICHMOND CITY DISTRICT	1,885	803	1,082	1,885	20	1,865	1,885	823	1,053	7	2	
CRATER HEALTH DISTRICT	1,592	855	737	1,592	11	1,581	1,592	862	721	5	1	3
PIEDMONT DISTRICT 14	1,033	673	360	1,033	6	1,027	1,033	676	354	3		
SOUTHSIDE DISTRICT 13	1,080	624	456	1,080	6	1,074	1,080	627	451	1	1	
HEALTH SERVICE AREA V	14,322	9,465	4,857	14,322	158	14,164	14,322	9,595	4,497	197	29	4
EASTERN SHORE DISTRICT 22	623	402	221	623	8	615	623	410	211	1	1	
THREE RIVERS HEALTH DISTRICT	1,589	1,230	359	1,589	9	1,580	1,589	1,235	344	3	6	1
HAMPTON CITY DISTRICT	1,139	576	563	1,139	19	1,120	1,139	591	534	8	6	
PENINSULA HEALTH DISTRICT	2,550	1,821	729	2,550	34	2,516	2,550	1,849	651	43	6	1
CHESAPEAKE CITY DISTRICT	1,471	995	476	1,471	13	1,458	1,471	1,007	444	18	2	
NORFOLK CITY DISTRICT	1,865	970	895	1,865	20	1,845	1,865	985	856	20	3	1
PORTSMOUTH CITY DISTRICT	1,020	512	508	1,020	4	1,016	1,020	514	497	8	1	
VIRGINIA BEACH CITY DISTRICT	2,744	2,192	552	2,744	41	2,703	2,744	2,229	416	94	4	1
WESTERN TIDEWATER DISTRICT	1,321	767	554	1,321	10	1,311	1,321	775	544	2		
NEWPORT NEWS CITY	1,380	835	545	1,380	24	1,356	1,380	855	494	26	4	1
COLONIAL PENINSULA AREA	1,170	986	184	1,170	10	1,160	1,170	994	157	17	2	
UNKNOWN VA CITY OR COUNTY												
MEDICAL EXAMINER DISTRICTS, HEALTH MAINTENANCE ORGANIZATION REGIONS, AND PERINATAL REGIONS												
MED 1 - WESTERN VIRGINIA	17,165	15,366	1,799	17,165	96	17,069	17,165	15,454	1,667	28	11	5
MED 2 - NORTHERN VIRGINIA	12,420	9,839	2,581	12,420	536	11,884	12,420	10,350	1,341	689	16	24
MED 3 - CENTRAL VIRGINIA	17,189	12,241	4,948	17,189	161	17,028	17,189	12,376	4,661	112	30	10
MED 4 - TIDEWATER VIRGINIA	12,067	7,675	4,392	12,067	141	11,926	12,067	7,794	4,067	181	22	3
HMO 1 - SOUTHWEST VIRGINIA	4,515	4,406	109	4,515	18	4,497	4,515	4,423	85	5	1	1
HMO 2 - ROANOKE AREA	11,194	9,393	1,801	11,194	59	11,135	11,194	9,446	1,716	20	9	3
HMO 3 - BLUE RIDGE AREA	6,703	6,103	600	6,703	55	6,648	6,703	6,156	513	26	6	2
HMO 4 - NORTHERN VIRGINIA	10,536	7,973	2,563	10,536	538	9,998	10,536	8,482	1,322	691	13	28
HMO 5 - CENTRAL VIRGINIA	12,319	8,375	3,944	12,319	113	12,206	12,319	8,471	3,744	72	27	5
HMO 6 - HAMPTON ROADS	13,574	8,871	4,703	13,574	151	13,423	13,574	8,996	4,356	196	23	3
PER 1 - SOUTHWESTERN	10,947	10,120	827	10,947	65	10,882	10,947	10,179	742	18	5	3
PER 2 - WEST CENTRAL	11,301	9,737	1,564	11,301	71	11,230	11,301	9,805	1,450	33	10	3
PER 3 - EAST CENTRAL	14,815	10,269	4,546	14,815	144	14,671	14,815	10,390	4,300	87	29	9
PER 4 - NORTHERN	9,045	6,760	2,285	9,045	505	8,540	9,045	7,240	1,091	678	12	24
PER 5 - EASTERN	12,733	8,235	4,498	12,733	149	12,584	12,733	8,360	4,153	194	23	3
PLANNING DISTRICTS NOT COTERMINOUS WITH HEALTH DISTRICTS												
ALLEGHANY/ROANOKE PLAN DISTRICT 5	3,020	2,672	348	3,020	20	3,000	3,020	2,690	317	9	2	2
NORTHERN VIRGINIA PLAN DISTRICT 8	9,045	6,760	2,285	9,045	505	8,540	9,045	7,240	1,091	678	12	24
WEST PIEDMONT PLANNING DISTRICT 12	2,938	2,263	675	2,938	12	2,926	2,938	2,274	662	1	1	
RICHMOND REGIONAL PLAN DISTRICT 15	7,439	5,205	2,234	7,439	71	7,368	7,439	5,272	2,087	60	20	
NORTHERN NECK PLANNING DISTRICT 17	648	482	166	648	7	641	648	487	160	1		
MIDDLE PENINSULA PLAN DISTRICT 18	941	748	193	941	2	939	941	748	184	2	6	1
CRATER PLANNING DISTRICT 19	1,811	1,057	754	1,811	13	1,798	1,811	1,066	735	6	1	3
SOUTHEASTERN VIRGINIA DISTRICT 20	8,421	5,436	2,985	8,421	88	8,333	8,421	5,510	2,757	142	10	2
PENINSULA PLANNING DISTRICT 21	3,689	2,397	1,292	3,689	53	3,636	3,689	2,440	1,185	51	12	1
HAMPTON ROADS PLAN DISTRICT 23	12,110	7,833	4,277	12,110	141	11,969	12,110	7,950	3,942	193	22	3

NOTE: The Colonial Peninsula Area is the Aggregate of James City County, York County, Poquoson City, and Williamsburg City.

TABLE 5
RESIDENT TOTAL MINORITY DEATHS BY RACE AND SEX BY HEALTH DISTRICTS AND HEALTH SERVICE AREAS, MEDICAL EXAMINER DISTRICTS, HMO AND PERINATAL REGIONS, AND PLANNING DISTRICTS
VIRGINIA, 2010

HEALTH AREAS AND DISTRICTS, HMO AND PERINATAL REGIONS, AND PLANNING DISTRICTS	RESIDENT TOTAL MINORITY DEATHS			TOTAL WHITE RACE HISPANIC DEATHS			TOTAL NONWHITE RACES HISPANIC DEATHS			TOTAL NONWHITE RACES NON-HISPANIC DEATHS		
	TOTAL	MALE	FEMALE	TOTAL	MALE	FEMALE	TOTAL	MALE	FEMALE	TOTAL	MALE	FEMALE
HEALTH DISTRICTS AND HEALTH SERVICE AREAS												
COMMONWEALTH OF VIRGINIA	13,720	7,035	6,685	853	481	372	81	39	42	12,786	6,515	6,271
HEALTH SERVICE AREA I	1,103	589	514	91	56	35	8	2	6	1,004	531	473
CENTRAL SHENANDOAH DISTRICT 6	128	64	64	18	12	6	2	1	1	108	51	57
LORD FAIRFAX DISTRICT 7	105	58	47	21	17	4				84	41	43
RAPPAHANNOCK DISTRICT 16	383	188	195	34	17	17	5	1	4	344	170	174
RAPPAHANNOCK/RAPIDAN DISTRICT 9	191	104	87	10	3	7				181	101	80
THOMAS JEFFERSON DISTRICT 10	296	175	121	8	7	1	1		1	287	168	119
HEALTH SERVICE AREA II	2,285	1,171	1,114	480	256	224	25	15	10	1,780	900	880
ALEXANDRIA CITY DISTRICT	252	126	126	25	14	11	6	2	4	221	110	111
ARLINGTON COUNTY DISTRICT	232	125	107	52	25	27	4	3	1	176	97	79
FAIRFAX HEALTH DISTRICT	1,100	556	544	270	133	137	12	8	4	818	415	403
LOUDOUN COUNTY DISTRICT	207	107	100	40	21	19				167	86	81
PRINCE WILLIAM HEALTH DISTRICT	494	257	237	93	63	30	3	2	1	398	192	206
HEALTH SERVICE AREA III	1,671	902	769	70	43	27	6	2	4	1,595	857	738
LENOWISCO DISTRICT 1	14	9	5	4	3	1				10	6	4
CUMBERLAND PLATEAU DISTRICT 2	26	13	13	4	2	2	1	1		21	10	11
MOUNT ROGERS DISTRICT 3	73	42	31	11	7	4				62	35	27
NEW RIVER VALLEY DISTRICT 4	80	39	41	13	5	8	2		2	65	34	31
ALLEGHANY HEALTH DISTRICT	89	46	43	9	5	4	1		1	79	41	38
ROANOKE CITY DISTRICT	259	149	110	9	6	3	1	1		249	142	107
CENTRAL VIRGINIA DISTRICT 11	455	236	219	9	7	2				446	229	217
PITTSYLVANIA/DANVILLE DISTRICT	389	215	174	2	1	1				387	214	173
WEST PIEDMONT HEALTH DISTRICT	286	153	133	9	7	2	1		1	276	146	130
HEALTH SERVICE AREA IV	3,804	1,914	1,890	82	48	34	14	5	9	3,708	1,861	1,847
CHESTERFIELD HEALTH DISTRICT	384	196	188	16	10	6	1		1	367	186	181
CHICKAHOMINY HEALTH DISTRICT	205	114	91	9	5	4	1	1		195	108	87
HENRICO COUNTY DISTRICT	580	263	317	24	11	13	2		2	554	252	302
RICHMOND CITY DISTRICT	1,082	544	538	20	14	6				1,062	530	532
CRATER HEALTH DISTRICT	737	388	349	7	3	4	4	1	3	726	384	342
PIEDMONT DISTRICT 14	360	165	195	3	2	1	3	1	2	354	162	192
SOUTHSIDE DISTRICT 13	456	244	212	3	3		3	2	1	450	239	211
HEALTH SERVICE AREA V	4,857	2,459	2,398	130	78	52	28	15	13	4,699	2,366	2,333
EASTERN SHORE DISTRICT 22	221	125	96	8	6	2				213	119	94
THREE RIVERS HEALTH DISTRICT	359	179	180	5	5		4	3	1	350	171	179
HAMPTON CITY DISTRICT	563	298	265	15	10	5	4	1	3	544	287	257
PENINSULA HEALTH DISTRICT	729	368	361	28	18	10	6	4	2	695	346	349
CHESAPEAKE CITY DISTRICT	476	247	229	12	5	7	1		1	463	242	221
NORFOLK CITY DISTRICT	895	450	445	15	10	5	5	2	3	875	438	437
PORTSMOUTH CITY DISTRICT	508	246	262	2	1	1	2	2		504	243	261
VIRGINIA BEACH CITY DISTRICT	552	287	265	37	17	20	4	3	1	511	267	244
WESTERN TIDEWATER DISTRICT	554	259	295	8	6	2	2		2	544	253	291
NEWPORT NEWS CITY	545	268	277	20	13	7	4	4		521	251	270
COLONIAL PENINSULA AREA	184	100	84	8	5	3	2		2	174	95	79
UNKNOWN VA CITY OR COUNTY												
MEDICAL EXAMINER DISTRICTS, HEALTH MAINTENANCE ORGANIZATION REGIONS, AND PERINATAL REGIONS												
MED 1 - WESTERN VIRGINIA	1,799	966	833	88	55	33	8	3	5	1,703	908	795
MED 2 - NORTHERN VIRGINIA	2,581	1,333	1,248	511	276	235	25	15	10	2,045	1,042	1,003
MED 3 - CENTRAL VIRGINIA	4,948	2,510	2,438	135	81	54	26	9	17	4,787	2,420	2,367
MED 4 - TIDEWATER VIRGINIA	4,392	2,226	2,166	119	69	50	22	12	10	4,251	2,145	2,106
HMO 1 - SOUTHWEST VIRGINIA	109	61	48	17	11	6	1	1		91	49	42
HMO 2 - ROANOKE AREA	1,801	964	837	53	32	21	6	2	4	1,742	930	812
HMO 3 - BLUE RIDGE AREA	600	323	277	53	36	17	2	1	1	545	286	259
HMO 4 - NORTHERN VIRGINIA	2,563	1,308	1,255	509	270	239	29	15	14	2,025	1,023	1,002
HMO 5 - CENTRAL VIRGINIA	3,944	1,994	1,950	96	59	37	17	6	11	3,831	1,929	1,902
HMO 6 - HAMPTON ROADS	4,703	2,385	2,318	125	73	52	26	14	12	4,552	2,298	2,254
PER 1 - SOUTHWESTERN	827	451	376	59	35	24	6	2	4	762	414	348
PER 2 - WEST CENTRAL	1,564	852	712	68	47	21	3	1	2	1,493	804	689
PER 3 - EAST CENTRAL	4,546	2,281	2,265	121	70	51	23	9	14	4,402	2,202	2,200
PER 4 - NORTHERN	2,285	1,171	1,114	480	256	224	25	15	10	1,780	900	880
PER 5 - EASTERN	4,498	2,280	2,218	125	73	52	24	12	12	4,349	2,195	2,154
PLANNING DISTRICTS NOT COTERMINOUS WITH HEALTH DISTRICTS												
ALLEGHANY/ROANOKE PLAN DISTRICT 5	348	195	153	18	11	7	2	1	1	328	183	145
NORTHERN VIRGINIA PLAN DISTRICT 8	2,285	1,171	1,114	480	256	224	25	15	10	1,780	900	880
WEST PIEDMONT PLANNING DISTRICT 12	675	368	307	11	8	3	1		1	663	360	303
RICHMOND REGIONAL PLAN DISTRICT 15	2,234	1,110	1,124	67	38	29	4	1	3	2,163	1,071	1,092
NORTHERN NECK PLANNING DISTRICT 17	166	81	85	5	5		2	1	1	159	75	84
MIDDLE PENINSULA PLAN DISTRICT 18	193	98	95				2	2		191	96	95
CRATER PLANNING DISTRICT 19	754	395	359	9	5	4	4	1	3	741	389	352
SOUTHEASTERN VIRGINIA DISTRICT 20	2,985	1,489	1,496	74	39	35	14	7	7	2,897	1,443	1,454
PENINSULA PLANNING DISTRICT 21	1,292	666	626	43	28	15	10	5	5	1,239	633	606
HAMPTON ROADS PLAN DISTRICT 23	4,277	2,155	2,122	117	67	50	24	12	12	4,136	2,076	2,060

NOTE: The Colonial Peninsula Area is the Aggregate of James City County, York County, Poquoson City, and Williamsburg City.

TABLE 6
RESIDENT TOTAL DEATHS FROM ALL CAUSES BY RACE AND SEX BY HEALTH DISTRICTS AND HEALTH SERVICE AREAS, MEDICAL EXAMINER DISTRICTS, HMO AND PERINATAL REGIONS, AND PLANNING DISTRICTS
VIRGINIA, 2010

HEALTH AREAS AND DISTRICTS, HMO AND PERINATAL REGIONS, AND PLANNING DISTRICTS	RESIDENT TOTAL DEATHS		WHITE RACE DEATHS		BLACK RACE DEATHS		ASIAN & PACIFIC ISLANDER DEATHS		NATIVE AMERICAN DEATHS		OTHER RACES DEATHS	
	MALE	FEMALE	MALE	FEMALE	MALE	FEMALE	MALE	FEMALE	MALE	FEMALE	MALE	FEMALE
HEALTH DISTRICTS AND HEALTH SERVICE AREAS												
COMMONWEALTH OF VIRGINIA	29,169	29,672	22,615	23,359	5,976	5,760	510	500	45	34	23	19
HEALTH SERVICE AREA I	4,713	4,699	4,180	4,220	505	452	24	17	2	5	2	5
CENTRAL SHENANDOAH DISTRICT 6	1,228	1,238	1,176	1,180	49	54	3	1		2		1
LORD FAIRFAX DISTRICT 7	1,007	999	966	956	39	39	2	2		2		
RAPPAHANNOCK DISTRICT 16	927	936	756	758	160	169	8	6	1		2	3
RAPPAHANNOCK/RAPIDAN DISTRICT 9	695	674	594	594	97	75	3	4	1	1		
THOMAS JEFFERSON DISTRICT 10	856	852	688	732	160	115	8	4				1
HEALTH SERVICE AREA II	4,433	4,612	3,518	3,722	543	548	351	327	8	4	13	11
ALEXANDRIA CITY DISTRICT	338	383	226	268	94	94	17	19	1	1		1
ARLINGTON COUNTY DISTRICT	456	452	356	372	75	52	21	25	1	1	3	2
FAIRFAX HEALTH DISTRICT	2,315	2,428	1,892	2,021	173	180	238	220	3	2	9	5
LOUDOUN COUNTY DISTRICT	470	477	384	396	49	58	37	21				2
PRINCE WILLIAM HEALTH DISTRICT	854	872	660	665	152	164	38	42	3		1	1
HEALTH SERVICE AREA III	7,373	7,326	6,514	6,584	840	724	11	13	4	5	4	
LENOWISCO DISTRICT 1	540	526	534	522	5	4	1					
CUMBERLAND PLATEAU DISTRICT 2	790	712	779	701	10	10		1			1	
MOUNT ROGERS DISTRICT 3	1,116	1,189	1,081	1,162	33	25	2	1		1		
NEW RIVER VALLEY DISTRICT 4	713	688	679	655	32	31	1	2	1			
ALLEGHANY HEALTH DISTRICT	848	966	807	927	38	33	3	5		1		
ROANOKE CITY DISTRICT	606	600	463	493	139	107	1		1		2	
CENTRAL VIRGINIA DISTRICT 11	1,240	1,227	1,011	1,010	223	212	3	3	2	2	1	
PITTSYLVANIA/DANVILLE DISTRICT	676	609	462	436	214	173						
WEST PIEDMONT HEALTH DISTRICT	844	809	698	678	146	129		1		1		
HEALTH SERVICE AREA IV	5,518	5,845	3,652	3,989	1,808	1,819	42	28	15	7	1	2
CHESTERFIELD HEALTH DISTRICT	1,076	1,156	890	974	174	172	10	8	2	2		
CHICKAHOMINY HEALTH DISTRICT	575	559	466	472	101	85	2		6	2		
HENRICO COUNTY DISTRICT	1,077	1,330	825	1,026	225	291	22	12	5	1		
RICHMOND CITY DISTRICT	940	945	410	413	526	527	3	4	1	1		
CRATER HEALTH DISTRICT	800	792	415	447	380	341	3	2	1		1	2
PIEDMONT DISTRICT 14	494	539	331	345	162	192	1	2				
SOUTHSIDE DISTRICT 13	556	524	315	312	240	211	1			1		
HEALTH SERVICE AREA V	7,132	7,190	4,751	4,844	2,280	2,217	82	115	16	13	3	1
EASTERN SHORE DISTRICT 22	328	295	209	201	117	94	1		1			
THREE RIVERS HEALTH DISTRICT	809	780	635	600	169	175	1	2	3	3	1	
HAMPTON CITY DISTRICT	604	535	316	275	282	252	2	6	4	2		
PENINSULA HEALTH DISTRICT	1,254	1,296	904	945	333	318	14	29	3	3		1
CHESAPEAKE CITY DISTRICT	739	732	497	510	236	208	6	12		2		
NORFOLK CITY DISTRICT	905	960	465	520	428	428	9	11	2	1	1	
PORTSMOUTH CITY DISTRICT	486	534	241	273	240	257	5	3		1		
VIRGINIA BEACH CITY DISTRICT	1,370	1,374	1,100	1,129	223	193	43	51	3	1	1	
WESTERN TIDEWATER DISTRICT	637	684	384	391	252	292	1	1				
NEWPORT NEWS CITY	671	709	416	439	245	249	7	19	3	1		1
COLONIAL PENINSULA AREA	583	587	488	506	88	69	7	10		2		
UNKNOWN VA CITY OR COUNTY												
MEDICAL EXAMINER DISTRICTS, HEALTH MAINTENANCE ORGANIZATION REGIONS, AND PERINATAL REGIONS												
MED 1 - WESTERN VIRGINIA	8,601	8,564	7,690	7,764	889	778	14	14	4	7	4	1
MED 2 - NORTHERN VIRGINIA	6,135	6,285	5,078	5,272	679	662	356	333	9	7	13	11
MED 3 - CENTRAL VIRGINIA	8,447	8,742	6,018	6,358	2,342	2,319	64	48	19	11	4	6
MED 4 - TIDEWATER VIRGINIA	5,986	6,081	3,829	3,965	2,066	2,001	76	105	13	9	2	1
HMO 1 - SOUTHWEST VIRGINIA	2,275	2,240	2,225	2,198	46	39	3	2		1	1	
HMO 2 - ROANOKE AREA	5,616	5,578	4,684	4,762	916	800	9	11	4	5	3	
HMO 3 - BLUE RIDGE AREA	3,331	3,372	3,044	3,112	271	242	15	11	1	5		2
HMO 4 - NORTHERN VIRGINIA	5,179	5,357	4,141	4,341	656	666	359	332	9	4	14	14
HMO 5 - CENTRAL VIRGINIA	6,026	6,293	4,091	4,380	1,873	1,871	41	31	18	9	3	2
HMO 6 - HAMPTON ROADS	6,742	6,832	4,430	4,566	2,214	2,142	83	113	13	10	2	1
PER 1 - SOUTHWESTERN	5,457	5,490	5,041	5,138	403	339	8	10	2	3	3	
PER 2 - WEST CENTRAL	5,702	5,599	4,897	4,908	782	668	19	14	3	7	1	2
PER 3 - EAST CENTRAL	7,254	7,561	5,043	5,347	2,137	2,163	51	36	19	10	4	5
PER 4 - NORTHERN	4,433	4,612	3,518	3,722	543	548	351	327	8	4	13	11
PER 5 - EASTERN	6,323	6,410	4,116	4,244	2,111	2,042	81	113	13	10	2	1
PLANNING DISTRICTS NOT COTERMINOUS WITH HEALTH DISTRICTS												
ALLEGHANY/ROANOKE PLAN DISTRICT 5	1,454	1,566	1,270	1,420	177	140	4	5	1	1	2	
NORTHERN VIRGINIA PLAN DISTRICT 8	4,433	4,612	3,518	3,722	543	548	351	327	8	4	13	11
WEST PIEDMONT PLANNING DISTRICT 12	1,520	1,418	1,160	1,114	360	302		1		1		
RICHMOND REGIONAL PLAN DISTRICT 15	3,579	3,860	2,507	2,765	1,022	1,065	36	24	14	6		
NORTHERN NECK PLANNING DISTRICT 17	332	316	256	231	76	84		1				
MIDDLE PENINSULA PLAN DISTRICT 18	477	464	379	369	93	91	1	1	3	3	1	
CRATER PLANNING DISTRICT 19	889	922	499	567	384	351	4	2	1		1	2
SOUTHEASTERN VIRGINIA DISTRICT 20	4,137	4,284	2,687	2,823	1,379	1,378	64	78	5	5	2	
PENINSULA PLANNING DISTRICT 21	1,858	1,831	1,220	1,220	615	570	16	35	7	5		1
HAMPTON ROADS PLAN DISTRICT 23	5,995	6,115	3,907	4,043	1,994	1,948	80	113	12	10	2	1

NOTE: The Colonial Peninsula Area is the Aggregate of James City County, York County, Poquoson City, and Williamsburg City.

TABLE 7
RESIDENT TOTAL ASIAN AND PACIFIC ISLANDER, NATIVE AMERICAN, AND OTHER RACES DEATHS BY HEALTH DISTRICTS AND HEALTH SERVICE AREAS, MEDICAL EXAMINER DISTRICTS, HMO AND PERINATAL REGIONS, AND PLANNING DISTRICTS
VIRGINIA, 2010

HEALTH AREAS AND DISTRICTS, HMO AND PERINATAL REGIONS, AND PLANNING DISTRICTS	MAINLAND ASIA NATIONAL ORIGIN AND OTHER ASIAN AND PACIFIC ISLANDER GROUPS						THE PHILIPPINES AND MAJOR PACIFIC ISLANDERS				NATIVE AMERICAN AND OTHER RACES	
	CHINA	INDIA	JAPAN	KOREA	VIETNAM	OTHER	PHILIPPINES	GUAM	HAWAII	SAMOA	NATIVE	OTHER
HEALTH DISTRICTS AND HEALTH SERVICE AREAS												
COMMONWEALTH OF VIRGINIA	94	81	66	25	17	535	186		5	1	79	42
HEALTH SERVICE AREA I	4	2	5	2		24	4				7	7
CENTRAL SHENANDOAH DISTRICT 6			1			2	1				2	1
LORD FAIRFAX DISTRICT 7	2					2					2	
RAPPAHANNOCK DISTRICT 16		1		1		10	2				1	5
RAPPAHANNOCK/RAPIDAN DISTRICT 9	1	1	2			3					2	
THOMAS JEFFERSON DISTRICT 10	1		2	1		7	1					1
HEALTH SERVICE AREA II	65	56	32	8	6	440	69		2		12	24
ALEXANDRIA CITY DISTRICT	6	1	2			21	6				2	1
ARLINGTON COUNTY DISTRICT	4	1	1		1	32	7				2	5
FAIRFAX HEALTH DISTRICT	49	33	19	8	4	308	35		2		5	14
LOUDOUN COUNTY DISTRICT	5	12	2			33	6					2
PRINCE WILLIAM HEALTH DISTRICT	1	9	8		1	46	15				3	2
HEALTH SERVICE AREA III	4	5	2	2	1	7	3				9	4
LENOWISCO DISTRICT 1						1						
CUMBERLAND PLATEAU DISTRICT 2			1									1
MOUNT ROGERS DISTRICT 3						3					1	
NEW RIVER VALLEY DISTRICT 4	2			1							1	
ALLEGHANY HEALTH DISTRICT	1	1	1	1	1	2	1				1	
ROANOKE CITY DISTRICT							1				1	2
CENTRAL VIRGINIA DISTRICT 11	1	3				1	1				4	1
PITTSYLVANIA/DANVILLE DISTRICT												
WEST PIEDMONT HEALTH DISTRICT		1									1	
HEALTH SERVICE AREA IV	10	10	4	3	3	31	6		3		22	3
CHESTERFIELD HEALTH DISTRICT	1	5	1	2	1	7			1		4	
CHICKAHOMINY HEALTH DISTRICT						1			1		8	
HENRICO COUNTY DISTRICT	8	4	1	1	2	15	3				6	
RICHMOND CITY DISTRICT		1				4	1		1		2	
CRATER HEALTH DISTRICT	1		2			1	1				1	3
PIEDMONT DISTRICT 14						3						
SOUTHSIDE DISTRICT 13							1				1	
HEALTH SERVICE AREA V	11	8	23	10	7	33	104			1	29	4
EASTERN SHORE DISTRICT 22			1								1	
THREE RIVERS HEALTH DISTRICT			1	1		1					6	1
HAMPTON CITY DISTRICT	1			1	2	2	2				6	
PENINSULA HEALTH DISTRICT	1	3	11	5	1	12	10				6	1
CHESAPEAKE CITY DISTRICT		2		1	2	2	11				2	
NORFOLK CITY DISTRICT	2					1	17				3	1
PORTSMOUTH CITY DISTRICT	1					3	4				1	
VIRGINIA BEACH CITY DISTRICT	6	3	10	2	2	11	59			1	4	1
WESTERN TIDEWATER DISTRICT						1	1					
NEWPORT NEWS CITY	1		7	5	1	3	9				4	1
COLONIAL PENINSULA AREA		3	4			9	1				2	
UNKNOWN VA CITY OR COUNTY												
MEDICAL EXAMINER DISTRICTS, HEALTH MAINTENANCE ORGANIZATION REGIONS, AND PERINATAL REGIONS												
MED 1 - WESTERN VIRGINIA	4	5	3	2	1	9	4				11	5
MED 2 - NORTHERN VIRGINIA	68	57	34	8	6	445	69		2		16	24
MED 3 - CENTRAL VIRGINIA	11	12	11	6	3	56	10		3		30	10
MED 4 - TIDEWATER VIRGINIA	11	7	18	9	7	25	103			1	22	3
HMO 1 - SOUTHWEST VIRGINIA			1			4					1	1
HMO 2 - ROANOKE AREA	4	5	1	2	1	3	4				9	3
HMO 3 - BLUE RIDGE AREA	4	1	5	1		14	1				6	2
HMO 4 - NORTHERN VIRGINIA	65	57	32	9	6	449	71		2		13	28
HMO 5 - CENTRAL VIRGINIA	10	10	5	3	3	32	6		3		27	5
HMO 6 - HAMPTON ROADS	11	8	22	10	7	33	104			1	23	3
PER 1 - SOUTHWESTERN	3	2	2	2	1	6	2				5	3
PER 2 - WEST CENTRAL	5	4	5	1		15	3				10	3
PER 3 - EAST CENTRAL	10	11	5	5	3	42	8		3		29	9
PER 4 - NORTHERN	65	56	32	8	6	440	69		2		12	24
PER 5 - EASTERN	11	8	22	9	7	32	104			1	23	3
PLANNING DISTRICTS NOT COTERMINOUS WITH HEALTH DISTRICTS												
ALLEGHANY/ROANOKE PLAN DISTRICT 5	1	1	1	1	1	2	2				2	2
NORTHERN VIRGINIA PLAN DISTRICT 8	65	56	32	8	6	440	69		2		12	24
WEST PIEDMONT PLANNING DISTRICT 12		1									1	
RICHMOND REGIONAL PLAN DISTRICT 15	9	9	2	3	3	27	4		3		20	
NORTHERN NECK PLANNING DISTRICT 17						1						
MIDDLE PENINSULA PLAN DISTRICT 18			1	1							6	1
CRATER PLANNING DISTRICT 19	1	1	2			1	1				1	3
SOUTHEASTERN VIRGINIA DISTRICT 20	9	5	10	3	4	18	92			1	10	2
PENINSULA PLANNING DISTRICT 21	2	3	11	6	3	14	12				12	1
HAMPTON ROADS PLAN DISTRICT 23	11	8	21	9	7	32	104			1	22	3

NOTE: The Colonial Peninsula Area is the Aggregate of James City County, York County, Poquoson City, and Williamsburg City.

TABLE 8
RESIDENT TOTAL HISPANIC DEATHS BY RACE AND SEX BY HEALTH DISTRICTS AND HEALTH SERVICE AREAS, MEDICAL EXAMINER DISTRICTS, HMO AND PERINATAL REGIONS, AND PLANNING DISTRICTS
VIRGINIA, 2010

HEALTH AREAS AND DISTRICTS, HMO AND PERINATAL REGIONS, AND PLANNING DISTRICTS	RESIDENT TOTAL HISPANIC DEATHS		TOTAL WHITE RACE HISPANIC DEATHS		TOTAL BLACK RACE HISPANIC DEATHS		TOTAL ASIAN & PACIFIC HISPANIC DEATHS		TOTAL NATIVE AMERICAN HISPANIC		TOTAL OTHER RACES HISPANIC DEATHS	
	MALE	FEMALE	MALE	FEMALE	MALE	FEMALE	MALE	FEMALE	MALE	FEMALE	MALE	FEMALE
HEALTH DISTRICTS AND HEALTH SERVICE AREAS												
COMMONWEALTH OF VIRGINIA	520	414	481	372	24	31	5	6	2		8	5
HEALTH SERVICE AREA I	58	41	56	35	2	2						4
CENTRAL SHENANDOAH DISTRICT 6	13	7	12	6	1							1
LORD FAIRFAX DISTRICT 7	17	4	17	4								
RAPPAHANNOCK DISTRICT 16	18	21	17	17	1	1						3
RAPPAHANNOCK/RAPIDAN DISTRICT 9	3	7	3	7								
THOMAS JEFFERSON DISTRICT 10	7	2	7	1		1						
HEALTH SERVICE AREA II	271	234	256	224	8	6	2	3	1		4	1
ALEXANDRIA CITY DISTRICT	16	15	14	11	1	4	1					
ARLINGTON COUNTY DISTRICT	28	28	25	27	1	1					2	
FAIRFAX HEALTH DISTRICT	141	141	133	137	4	1	1	2	1		2	1
LOUDOUN COUNTY DISTRICT	21	19	21	19								
PRINCE WILLIAM HEALTH DISTRICT	65	31	63	30	2			1				
HEALTH SERVICE AREA III	45	31	43	27		2		2			2	
LENOWISCO DISTRICT 1	3	1	3	1								
CUMBERLAND PLATEAU DISTRICT 2	3	2	2	2							1	
MOUNT ROGERS DISTRICT 3	7	4	7	4								
NEW RIVER VALLEY DISTRICT 4	5	10	5	8		2						
ALLEGHANY HEALTH DISTRICT	5	5	5	4				1				
ROANOKE CITY DISTRICT	7	3	6	3							1	
CENTRAL VIRGINIA DISTRICT 11	7	2	7	2								
PITTSYLVANIA/DANVILLE DISTRICT	1	1	1	1								
WEST PIEDMONT HEALTH DISTRICT	7	3	7	2				1				
HEALTH SERVICE AREA IV	53	43	48	34	4	9	1					
CHESTERFIELD HEALTH DISTRICT	10	7	10	6		1						
CHICKAHOMINY HEALTH DISTRICT	6	4	5	4	1							
HENRICO COUNTY DISTRICT	11	15	11	13		2						
RICHMOND CITY DISTRICT	14	6	14	6								
CRATER HEALTH DISTRICT	4	7	3	4	1	3						
PIEDMONT DISTRICT 14	3	3	2	1	1	2						
SOUTHSIDE DISTRICT 13	5	1	3		1	1	1					
HEALTH SERVICE AREA V	93	65	78	52	10	12	2	1	1		2	
EASTERN SHORE DISTRICT 22	6	2	6	2								
THREE RIVERS HEALTH DISTRICT	8	1	5		2	1					1	
HAMPTON CITY DISTRICT	11	8	10	5	1	3						
PENINSULA HEALTH DISTRICT	22	12	18	10	2	2	1		1			
CHESAPEAKE CITY DISTRICT	5	8	5	7				1				
NORFOLK CITY DISTRICT	12	8	10	5	2	3						
PORTSMOUTH CITY DISTRICT	3	1	1	1	1		1					
VIRGINIA BEACH CITY DISTRICT	20	21	17	20	2	1					1	
WESTERN TIDEWATER DISTRICT	6	4	6	2		2						
NEWPORT NEWS CITY	17	7	13	7	2		1		1			
COLONIAL PENINSULA AREA	5	5	5	3		2						
UNKNOWN VA CITY OR COUNTY												
MEDICAL EXAMINER DISTRICTS, HEALTH MAINTENANCE ORGANIZATION REGIONS, AND PERINATAL REGIONS												
MED 1 - WESTERN VIRGINIA	58	38	55	33	1	2		2			2	1
MED 2 - NORTHERN VIRGINIA	291	245	276	235	8	6	2	3	1		4	1
MED 3 - CENTRAL VIRGINIA	90	71	81	54	7	14	1				1	3
MED 4 - TIDEWATER VIRGINIA	81	60	69	50	8	9	2	1	1		1	
HMO 1 - SOUTHWEST VIRGINIA	12	6	11	6							1	
HMO 2 - ROANOKE AREA	34	25	32	21		2	1	2			1	
HMO 3 - BLUE RIDGE AREA	37	18	36	17	1							1
HMO 4 - NORTHERN VIRGINIA	285	253	270	239	8	7	2	3	1		4	4
HMO 5 - CENTRAL VIRGINIA	65	48	59	37	5	11					1	
HMO 6 - HAMPTON ROADS	87	64	73	52	10	11	2	1	1		1	
PER 1 - SOUTHWESTERN	37	28	35	24		2		2			2	
PER 2 - WEST CENTRAL	48	23	47	21	1	1						1
PER 3 - EAST CENTRAL	79	65	70	51	7	11	1				1	3
PER 4 - NORTHERN	271	234	256	224	8	6	2	3	1		4	1
PER 5 - EASTERN	85	64	73	52	8	11	2	1	1		1	
PLANNING DISTRICTS NOT COTERMINOUS WITH HEALTH DISTRICTS												
ALLEGHANY/ROANOKE PLAN DISTRICT 5	12	8	11	7				1			1	
NORTHERN VIRGINIA PLAN DISTRICT 8	271	234	256	224	8	6	2	3	1		4	1
WEST PIEDMONT PLANNING DISTRICT 12	8	4	8	3				1				
RICHMOND REGIONAL PLAN DISTRICT 15	39	32	38	29	1	3						
NORTHERN NECK PLANNING DISTRICT 17	6	1	5		1	1						
MIDDLE PENINSULA PLAN DISTRICT 18	2				1						1	
CRATER PLANNING DISTRICT 19	6	7	5	4	1	3						
SOUTHEASTERN VIRGINIA DISTRICT 20	46	42	39	35	5	6	1	1			1	
PENINSULA PLANNING DISTRICT 21	33	20	28	15	3	5	1		1			
HAMPTON ROADS PLAN DISTRICT 23	79	62	67	50	8	11	2	1	1		1	

NOTE: The Colonial Peninsula Area is the Aggregate of James City County, York County, Poquoson City, and Williamsburg City.

TABLE 9
RESIDENT TOTAL HISPANIC DEATHS BY NATIONAL ORIGIN AND SEX BY HEALTH DISTRICTS AND HEALTH SERVICE AREAS, MEDICAL EXAMINER DISTRICTS, HMO AND PERINATAL REGIONS, AND PLANNING DISTRICTS
VIRGINIA, 2010

HEALTH AREAS AND DISTRICTS, HMO AND PERINATAL REGIONS, AND PLANNING DISTRICTS	RESIDENT TOTAL HISPANIC DEATHS		TOTAL MEXICAN HISPANIC DEATHS		TOTAL PUERTO RICAN HISPANIC DEATHS		TOTAL CUBAN HISPANIC DEATHS		CENTRAL & SOUTH AMERICAN HISPANIC		OTHER & UNKNOWN HISPANIC DEATHS	
	MALE	FEMALE	MALE	FEMALE	MALE	FEMALE	MALE	FEMALE	MALE	FEMALE	MALE	FEMALE
HEALTH DISTRICTS AND HEALTH SERVICE AREAS												
COMMONWEALTH OF VIRGINIA	520	414	109	52	68	61	20	27	216	161	107	113
HEALTH SERVICE AREA I	58	41	18	12	8	8	1	4	14	9	17	8
CENTRAL SHENANDOAH DISTRICT 6	13	7	5	3	1	2			4	1	3	1
LORD FAIRFAX DISTRICT 7	17	4	4	1	5				4	2	4	1
RAPPAHANNOCK DISTRICT 16	18	21	4	6	2	4	1	3	5	5	6	3
RAPPAHANNOCK/RAPIDAN DISTRICT 9	3	7	3	1		2		1		1		2
THOMAS JEFFERSON DISTRICT 10	7	2	2	1					1		4	1
HEALTH SERVICE AREA II	271	234	33	22	20	24	9	14	171	137	38	37
ALEXANDRIA CITY DISTRICT	16	15	1		1	1		1	12	11	2	2
ARLINGTON COUNTY DISTRICT	28	28	4	2	4	4	1	1	15	16	4	5
FAIRFAX HEALTH DISTRICT	141	141	13	12	8	15	6	12	97	79	17	23
LOUDOUN COUNTY DISTRICT	21	19	3	2	1	1			16	14	1	2
PRINCE WILLIAM HEALTH DISTRICT	65	31	12	6	6	3	2		31	17	14	5
HEALTH SERVICE AREA III	45	31	17	5	7	5	2	3	3	1	16	17
LENOWISCO DISTRICT 1	3	1									3	1
CUMBERLAND PLATEAU DISTRICT 2	3	2			1						2	2
MOUNT ROGERS DISTRICT 3	7	4	4	1					1		2	3
NEW RIVER VALLEY DISTRICT 4	5	10		1	1	1	1	1			3	7
ALLEGHANY HEALTH DISTRICT	5	5	2	3	1				1		1	2
ROANOKE CITY DISTRICT	7	3	3		1	1		1		1	3	
CENTRAL VIRGINIA DISTRICT 11	7	2	2		1	1	1		1		2	1
PITTSYLVANIA/DANVILLE DISTRICT	1	1	1			1						
WEST PIEDMONT HEALTH DISTRICT	7	3	5		2	1		1				1
HEALTH SERVICE AREA IV	53	43	12	3	9	6	1	3	15	7	16	24
CHESTERFIELD HEALTH DISTRICT	10	7	1		1	2		1	7	2	1	2
CHICKAHOMINY HEALTH DISTRICT	6	4			3					2	3	2
HENRICO COUNTY DISTRICT	11	15	3	2	2	2	1	1	2	2	3	8
RICHMOND CITY DISTRICT	14	6	4	1	2	2		1	5	1	3	1
CRATER HEALTH DISTRICT	4	7	2								2	7
PIEDMONT DISTRICT 14	3	3							1		2	3
SOUTHSIDE DISTRICT 13	5	1	2		1						2	1
HEALTH SERVICE AREA V	93	65	29	10	24	18	7	3	13	7	20	27
EASTERN SHORE DISTRICT 22	6	2	3								3	2
THREE RIVERS HEALTH DISTRICT	8	1	5		1				1		1	1
HAMPTON CITY DISTRICT	11	8	4	3	4	1	1			1	2	3
PENINSULA HEALTH DISTRICT	22	12	4	2	5	3	3		5	2	5	5
CHESAPEAKE CITY DISTRICT	5	8	3	1	2	4				1		2
NORFOLK CITY DISTRICT	12	8	4	1	3	2	1	2	2		2	3
PORTSMOUTH CITY DISTRICT	3	1			1						2	1
VIRGINIA BEACH CITY DISTRICT	20	21	5	3	8	8	1	1	3	3	3	6
WESTERN TIDEWATER DISTRICT	6	4	1				1		2		2	4
NEWPORT NEWS CITY	17	7	4	1	4	3	2		4	2	3	1
COLONIAL PENINSULA AREA	5	5		1	1		1		1		2	4
UNKNOWN VA CITY OR COUNTY												
MEDICAL EXAMINER DISTRICTS, HEALTH MAINTENANCE ORGANIZATION REGIONS, AND PERINATAL REGIONS												
MED 1 - WESTERN VIRGINIA	58	38	22	8	8	7	2	3	7	2	19	18
MED 2 - NORTHERN VIRGINIA	291	245	40	24	25	26	9	15	175	140	42	40
MED 3 - CENTRAL VIRGINIA	90	71	23	11	13	10	2	6	23	12	29	32
MED 4 - TIDEWATER VIRGINIA	81	60	24	9	22	18	7	3	11	7	17	23
HMO 1 - SOUTHWEST VIRGINIA	12	6	3	1	1				1		7	5
HMO 2 - ROANOKE AREA	34	25	14	4	6	5	2	3	2	1	10	12
HMO 3 - BLUE RIDGE AREA	37	18	13	5	6	4		1	9	4	9	4
HMO 4 - NORTHERN VIRGINIA	285	253	35	27	21	28	10	16	176	142	43	40
HMO 5 - CENTRAL VIRGINIA	65	48	20	5	11	6	1	4	15	7	18	26
HMO 6 - HAMPTON ROADS	87	64	24	10	23	18	7	3	13	7	20	26
PER 1 - SOUTHWESTERN	37	28	14	5	6	3	1	3	2	1	14	16
PER 2 - WEST CENTRAL	48	23	17	6	7	6	1	1	10	4	13	6
PER 3 - EAST CENTRAL	79	65	21	9	12	10	2	6	21	12	23	28
PER 4 - NORTHERN	271	234	33	22	20	24	9	14	171	137	38	37
PER 5 - EASTERN	85	64	24	10	23	18	7	3	12	7	19	26
PLANNING DISTRICTS NOT COTERMINOUS WITH HEALTH DISTRICTS												
ALLEGHANY/ROANOKE PLAN DISTRICT 5	12	8	5	3	2	1		1	1	1	4	2
NORTHERN VIRGINIA PLAN DISTRICT 8	271	234	33	22	20	24	9	14	171	137	38	37
WEST PIEDMONT PLANNING DISTRICT 12	8	4	6		2	2		1				1
RICHMOND REGIONAL PLAN DISTRICT 15	39	32	8	3	7	6	1	3	13	7	10	13
NORTHERN NECK PLANNING DISTRICT 17	6	1	5		1							1
MIDDLE PENINSULA PLAN DISTRICT 18	2								1		1	
CRATER PLANNING DISTRICT 19	6	7	2		1				1		2	7
SOUTHEASTERN VIRGINIA DISTRICT 20	46	42	13	5	14	14	3	3	7	4	9	16
PENINSULA PLANNING DISTRICT 21	33	20	8	5	9	4	4		5	3	7	8
HAMPTON ROADS PLAN DISTRICT 23	79	62	21	10	23	18	7	3	12	7	16	24

NOTE: The Colonial Peninsula Area is the Aggregate of James City County, York County, Poquoson City, and Williamsburg City.

TABLE 10
RESIDENT DEATHS BY AGE OF THE DECEDENT WITH AGE SPECIFIC RATES PER 100,000 POPULATION
BY PLANNING DISTRICT AND CITY OR COUNTY
VIRGINIA, 2010

PLANNING DISTRICT AND CITY / COUNTY	TOTAL DEATHS AND UNADJUSTED RATES		AGES 0-4		AGES 5-14		AGES 15-19		AGES 20-24		AGES 25-34	
	NUMBER	RATE	NUMBER	RATE	NUMBER	RATE	NUMBER	RATE	NUMBER	RATE	NUMBER	RATE
COMMONWEALTH OF VIRGINIA	58,841	735.4	781	153.2	107	10.5	244	44.3	385	67.3	942	86.4
PLANNING DISTRICT 1	1,066	1,131.9	7	138.5	3	28.2	4	66.5	8	136.2	14	119.6
LEE COUNTY	290	1,133.4			1	33.9			5	357.4	1	30.3
SCOTT COUNTY	280	1,208.1	3	255.8			3	230.1	2	172.6	3	122.1
WISE COUNTY	464	1,119.4	3	129.4	2	42.0	1	34.2	1	32.9	10	183.3
NORTON CITY	32	808.5	1	411.5								
PLANNING DISTRICT 2	1,502	1,317.8	12	204.7	3	23.3	3	43.5	8	134.8	31	234.6
BUCHANAN COUNTY	281	1,166.1					1	70.6	3	228.0	4	140.0
DICKENSON COUNTY	213	1,339.4	2	228.6			1	104.3	1	132.6	5	266.7
RUSSELL COUNTY	355	1,228.5	2	129.1	1	30.6			2	130.8	5	154.2
TAZEWELL COUNTY	653	1,448.6	8	344.1	2	38.7	1	36.1	2	85.7	17	324.6
PLANNING DISTRICT 3	2,305	1,190.6	20	197.1	3	13.7	5	42.4	5	49.7	28	136.2
BLAND COUNTY	71	1,040.4	2	701.8							2	248.8
CARROLL COUNTY	358	1,191.7	1	63.2			1	56.5	1	74.9	4	137.3
GRAYSON COUNTY	205	1,319.8	1	143.1	1	60.9					2	141.5
SMYTH COUNTY	433	1,344.4	2	114.1	2	53.8	3	144.6			8	240.1
WASHINGTON COUNTY	594	1,082.4	10	367.0					1	33.9	9	150.6
WYTHE COUNTY	324	1,108.3	2	125.7			1	57.4	1	71.3	1	31.3
BRISTOL CITY	232	1,300.8	2	182.0					2	169.8	2	92.1
GALAX CITY	88	1,249.6										
PLANNING DISTRICT 4	1,401	786.0	11	129.9	4	23.1	5	28.1	8	27.2	20	95.8
FLOYD COUNTY	139	909.7					1	115.6	1	143.1	2	124.2
GILES COUNTY	198	1,145.4	1	109.3	1	46.3	1	96.2			2	114.9
MONTGOMERY COUNTY	563	596.4	4	91.1	1	12.1	2	17.7	2	9.7	8	65.0
PULASKI COUNTY	420	1,204.4	5	291.4	1	26.3	1	49.0	5	285.7	6	166.2
RADFORD CITY	81	493.7	1	167.2	1	82.9					2	124.8
PLANNING DISTRICT 5	3,020	1,099.1	21	133.2	1	3.0	8	45.5	5	32.2	46	146.1
ALLEGHANY COUNTY	207	1,273.8					1	96.4			5	348.7
BOTETOURT COUNTY	304	917.1	3	183.8							3	110.9
CRAIG COUNTY	44	847.8										
ROANOKE COUNTY	911	986.2	3	65.1	1	8.6			3	69.5	11	118.9
COVINGTON CITY	66	1,107.2					1	266.7			1	151.1
ROANOKE CITY	1,206	1,242.9	13	187.1			5	90.8			20	138.6
SALEM CITY	282	1,137.0	2	167.2			1	47.2	2	90.6	6	238.6
PLANNING DISTRICT 6	2,466	859.9	19	121.3	2	6.2	9	37.1	12	41.8	30	92.7
AUGUSTA COUNTY	600	813.6	1	26.0			3	62.9	3	82.1	6	75.9
BATH COUNTY	57	1,204.8										
HIGHLAND COUNTY	25	1,077.1									1	617.3
ROCKBRIDGE COUNTY	216	968.3	1	94.9			2	160.9	1	81.1	1	48.6
ROCKINGHAM COUNTY	603	790.2	4	86.2	1	9.7	3	55.5	5	113.4	7	84.6
BUENA VISTA CITY	68	1,022.6	1	242.1							2	257.7
HARRISONBURG CITY	272	556.1	6	247.4					2	14.6	6	96.5
LEXINGTON CITY	63	894.6	1	537.6							1	169.8
STAUNTON CITY	311	1,309.7	1	74.2	1	41.2			1	64.1	2	66.1
WAYNESBORO CITY	251	1,194.9	4	260.6			1	81.2			4	135.2
PLANNING DISTRICT 7	2,006	903.0	16	116.8	2	6.9	4	26.2	10	79.6	27	106.0
CLARKE COUNTY	145	1,033.2	2	271.7			1	103.0	1	189.4	1	84.4
FREDERICK COUNTY	550	702.4	7	140.8	1	9.0			6	142.5	10	108.9
PAGE COUNTY	287	1,193.7			1	34.4			1	80.7	4	153.0
SHENANDOAH COUNTY	407	969.2	1	40.4			1	38.0			5	113.1
WARREN COUNTY	333	886.2	2	82.5			2	74.5	1	46.3	2	47.9
WINCHESTER CITY	284	1,083.8	4	225.4					1	43.2	5	128.6
PLANNING DISTRICT 8	9,045	405.5	183	113.0	28	9.2	52	39.1	57	44.3	166	45.2
ARLINGTON COUNTY	908	437.3	13	110.3	1	6.1			5	28.2	13	22.6
FAIRFAX COUNTY	4,499	415.9	77	105.5	13	9.0	31	46.0	23	38.2	80	50.4
LOUDOUN COUNTY	947	303.2	21	76.3	6	11.1	4	20.8	8	62.9	14	32.2
PRINCE WILLIAM COUNTY	1,498	372.6	52	156.5	5	7.8	10	35.1	17	70.8	40	67.2
ALEXANDRIA CITY	721	515.1	15	150.5	3	27.3	2	40.4	4	49.1	11	32.2
FAIRFAX CITY	186	824.3	1	78.2			3	245.7			6	183.7
FALLS CHURCH CITY	58	470.3	1	129.2								
MANASSAS CITY	179	473.3	2	62.6			2	72.3			2	32.0
MANASSAS PARK CITY	49	343.3	1	77.3								
PLANNING DISTRICT 9	1,369	824.4	14	137.5	2	8.6	4	36.2	10	123.9	23	131.0
CULPEPER COUNTY	329	704.7	5	152.7	2	29.5	2	62.9	2	81.0	6	104.5
FAUQUIER COUNTY	505	774.5	7	183.5					8	256.4	7	110.7
MADISON COUNTY	131	984.4									5	383.7
ORANGE COUNTY	328	979.7	2	99.6			2	97.9			5	139.7
RAPPAHANNOCK COUNTY	76	1,030.8										
PLANNING DISTRICT 10	1,708	727.7	15	111.2	7	26.3	2	11.6	13	60.0	25	79.9
ALBEMARLE COUNTY	705	712.3	3	54.3	1	8.3			4	57.3	8	63.7
FLUVANNA COUNTY	168	653.9	1	62.8	3	90.8			1	96.9	2	63.9
GREENE COUNTY	125	679.2			1	39.0	1	88.3	2	224.7	2	90.7
LOUISA COUNTY	274	826.5	3	147.9	1	25.1	1	49.5	3	192.7	5	131.3
NELSON COUNTY	177	1,178.4	2	275.1	1	60.0			1	153.8	3	210.4
CHARLOTTESVILLE CITY	259	595.7	6	260.3					2	19.0	5	61.4
PLANNING DISTRICT 11	2,467	976.5	27	193.7	2	6.7	11	54.1	9	41.9	26	96.3
AMHERST COUNTY	345	1,066.4	5	285.4			1	41.3			5	155.0
APPOMATTOX COUNTY	179	1,195.5	2	247.2			2	215.5			1	61.8
BEDFORD COUNTY	611	889.7	3	88.5	1	11.2	4	87.9	3	102.3	6	100.5
CAMPBELL COUNTY	499	909.9	5	165.8			4	106.7	3	82.5	5	82.5
BEDFORD CITY	106	1,703.6	1	250.6							1	145.6
LYNCHBURG CITY	727	962.0	11	240.4	1	13.0			3	26.0	8	84.9

[continued]

TABLE 10
RESIDENT DEATHS BY AGE OF THE DECEDENT WITH AGE SPECIFIC RATES PER 100,000 POPULATION
BY PLANNING DISTRICT AND CITY OR COUNTY
VIRGINIA, 2010

AGES 35-44		AGES 45-54		AGES 55-64		AGES 65-74		AGES 75-84		AGES 85 UP		TOTAL DEATHS AND AGE ADJUSTED RATES	
NUMBER	RATE	NUMBER	RATE	NUMBER	RATE	NUMBER	RATE	NUMBER	RATE	NUMBER	RATE	NUMBER	RATE
1,712	154.4	4,474	368.5	7,562	791.9	10,313	1,875.8	14,820	4,863.3	17,493	14,291.3	58,841	739.2
50	388.2	88	638.6	153	1,167.8	227	2,629.1	247	5,143.7	265	15,745.7	1,066	943.8
14	382.1	26	682.8	43	1,213.0	69	2,809.4	73	5,920.5	58	13,975.9	290	960.7
10	322.6	19	539.9	37	1,086.6	58	2,241.1	65	4,449.0	80	15,355.1	280	869.1
26	462.1	38	647.4	71	1,268.1	95	2,898.1	105	5,477.3	112	16,716.4	464	1,014.3
		5	857.6	2	362.3	5	1,602.6	4	2,094.2	15	19,480.5	32	675.7
63	424.2	152	834.0	227	1,326.1	302	2,728.8	367	6,149.5	334	16,758.7	1,502	1,074.5
16	491.1	37	909.5	48	1,306.1	62	2,521.4	68	6,176.2	42	13,636.4	281	1,010.7
5	249.5	23	907.3	35	1,486.8	38	2,426.6	54	6,625.8	49	17,375.9	213	1,089.2
19	491.2	35	744.8	49	1,152.9	81	2,922.1	81	5,465.6	80	16,460.9	355	1,017.2
23	402.1	57	823.2	95	1,389.1	121	2,833.7	164	6,381.3	163	17,775.4	653	1,128.1
58	224.4	158	540.9	279	990.2	454	2,275.3	638	5,431.6	657	15,710.2	2,305	874.4
1	91.0	3	293.3	7	666.0	11	1,536.3	18	5,172.4	27	22,314.0	71	875.9
12	298.7	29	640.0	41	902.9	67	2,029.1	92	4,904.1	110	16,692.0	358	858.5
4	204.5	9	375.5	24	958.5	42	2,393.2	67	5,955.6	55	14,511.9	205	858.3
7	160.9	32	667.4	60	1,308.0	95	2,942.1	122	6,291.9	102	15,044.2	433	999.5
19	260.7	52	602.3	70	861.2	114	2,014.5	155	5,024.3	164	16,499.0	594	862.5
11	270.1	17	383.6	48	1,143.7	67	2,265.0	83	4,979.0	93	15,843.3	324	836.1
4	184.5	8	327.2	20	879.1	42	2,495.5	73	6,018.1	79	16,288.7	232	875.2
		8	837.7	9	1,006.7	16	2,457.8	28	5,679.5	27	9,677.4	88	767.8
40	195.3	111	521.7	180	901.8	256	2,007.8	351	4,932.5	415	14,944.2	1,401	795.6
2	99.5	8	342.9	18	774.5	22	1,388.9	23	2,907.7	62	19,935.7	139	695.8
4	168.0	12	466.2	25	994.8	46	2,666.7	53	5,321.3	53	13,417.7	198	836.8
13	131.6	49	500.4	67	780.9	100	1,961.6	149	5,085.3	168	14,000.0	563	750.3
15	303.2	36	676.4	59	1,083.6	75	2,065.5	102	5,307.0	115	16,961.7	420	941.5
6	474.7	6	477.3	11	1,002.7	13	1,825.8	24	5,031.4	17	8,808.3	81	752.8
63	175.0	209	494.3	391	1,016.9	540	2,321.9	781	5,184.5	955	14,924.2	3,020	836.0
3	146.8	13	521.7	27	1,079.1	44	2,331.7	57	5,632.4	57	14,039.4	207	868.0
3	66.8	25	432.9	41	772.1	53	1,669.8	93	5,473.8	83	15,036.2	304	753.9
1	148.8	4	450.5	7	867.4	12	2,243.0	9	3,515.6	11	11,578.9	44	645.9
23	185.1	45	307.8	91	673.4	169	2,033.9	262	4,767.1	303	14,380.6	911	727.5
1	134.2	9	989.0	10	1,280.4	14	2,409.6	11	2,965.0	19	11,585.4	66	778.6
30	236.1	94	671.8	185	1,501.1	196	2,954.5	279	5,887.3	384	15,590.7	1,206	997.8
2	68.4	19	527.8	30	933.7	52	2,433.3	70	4,694.8	98	16,013.1	282	836.9
50	148.9	150	374.2	289	821.3	421	1,767.6	687	4,665.5	797	13,404.0	2,466	707.8
14	141.2	37	302.0	73	688.5	116	1,683.1	171	4,632.9	176	14,012.7	600	682.1
		2	257.1	7	945.9	12	1,967.2	20	5,797.1	16	16,494.8	57	762.9
		3	712.6	5	1,079.9	1	295.0	6	3,488.4	9	13,235.3	25	655.1
1	37.7	10	285.4	28	793.2	41	1,586.7	67	4,539.3	64	11,428.6	216	630.9
10	101.7	36	305.4	69	710.9	102	1,601.8	166	4,163.5	200	12,430.1	603	635.4
2	266.3	7	837.3	5	590.3	13	2,163.1	24	7,523.5	14	9,459.5	68	884.9
9	224.2	15	392.4	27	883.2	38	2,077.6	65	4,529.6	104	13,524.1	272	747.6
		5	1,000.0	13	2,096.8	8	1,716.7	17	4,106.3	18	9,137.1	63	837.6
6	222.1	15	460.3	27	853.9	49	2,112.1	85	5,129.8	124	17,391.3	311	836.7
8	325.6	20	683.1	35	1,423.3	41	2,266.4	66	5,370.2	72	13,610.6	251	911.4
63	209.0	131	372.8	240	855.3	359	1,956.8	511	4,921.0	643	16,143.6	2,006	790.1
7	388.5	6	229.0	14	667.3	24	1,926.2	31	4,189.2	58	19,269.1	145	816.9
20	175.0	39	310.6	53	568.4	109	1,860.4	141	4,664.2	164	15,298.5	550	724.1
7	221.4	23	611.9	25	752.3	54	2,237.0	84	6,250.0	88	17,959.2	287	921.5
5	93.0	22	348.3	55	947.8	73	1,710.4	115	4,657.8	130	12,609.1	407	683.4
14	265.4	33	517.4	55	1,178.2	50	1,790.2	77	5,328.7	97	17,896.7	333	872.6
10	322.6	8	228.1	38	1,336.1	49	2,774.6	63	4,622.2	106	19,378.4	284	926.4
300	83.3	709	207.4	1,156	477.4	1,389	1,209.6	2,038	3,743.1	2,966	12,724.2	9,045	549.3
17	51.7	64	248.9	106	513.4	142	1,407.9	198	3,842.4	349	12,397.9	908	557.8
131	79.4	313	179.1	527	400.8	663	1,052.9	1,068	3,502.9	1,573	12,256.5	4,499	510.1
38	64.5	76	155.6	152	566.4	136	1,111.0	211	3,576.9	281	12,297.6	947	522.3
66	100.8	165	269.8	213	553.3	286	1,604.4	304	4,336.0	339	14,225.8	1,498	650.5
26	104.9	46	246.1	103	666.7	105	1,429.5	150	4,237.3	256	13,326.4	721	623.3
6	193.0	15	436.0	20	713.0	17	1,052.0	46	4,545.5	72	15,652.2	186	712.6
1	54.3	4	197.0	6	353.1	6	840.3	9	2,493.1	31	14,220.2	58	463.0
10	181.8	18	330.5	21	575.7	28	1,822.9	40	5,376.3	56	17,125.4	179	765.3
5	206.2	8	440.5	8	752.6	6	1,197.6	12	5,042.0	9	13,432.8	49	677.8
43	191.1	110	397.2	166	756.3	249	1,777.7	360	4,980.6	388	15,197.8	1,369	766.8
11	165.0	27	367.4	46	833.0	65	1,942.0	64	3,665.5	99	16,363.6	329	734.9
11	122.0	45	381.7	57	655.9	89	1,795.4	142	5,814.9	139	15,618.0	505	794.2
5	315.5	6	274.7	16	803.2	19	1,434.0	37	5,138.9	43	15,087.7	131	769.6
12	274.2	29	568.3	37	833.0	57	1,624.4	95	4,971.2	89	13,841.4	328	773.3
4	470.6	3	236.8	10	766.9	19	2,186.4	22	5,379.0	18	13,846.2	76	775.7
38	132.1	123	362.4	200	679.2	283	1,568.3	453	4,473.2	548	13,301.0	1,708	668.0
9	75.7	39	268.5	64	518.8	102	1,401.1	200	4,349.7	275	12,244.0	705	588.4
2	52.1	16	399.4	15	462.1	34	1,426.8	49	3,746.2	45	13,595.2	168	608.0
1	38.3	15	502.0	18	765.0	19	1,331.5	35	5,216.1	31	12,550.6	125	695.6
9	207.5	26	458.2	41	828.1	47	1,556.8	61	4,610.7	77	16,960.4	274	788.0
5	301.4	10	416.8	29	1,064.2	40	2,202.6	40	4,509.6	46	16,140.4	177	862.9
12	271.2	17	390.5	33	860.3	41	1,934.0	68	5,074.6	74	13,285.5	259	760.9
67	220.9	187	500.5	300	915.6	420	1,934.4	647	5,052.3	771	14,988.3	2,467	804.2
3	74.3	35	688.8	58	1,297.5	64	2,109.4	81	4,759.1	93	15,656.6	345	857.7
6	325.9	9	379.1	19	910.4	43	2,836.4	49	6,102.1	48	16,666.7	179	944.9
25	270.9	54	449.7	66	628.3	128	1,877.9	166	4,931.7	155	16,062.2	611	788.3
17	238.8	43	505.2	67	911.1	80	1,622.1	129	4,587.5	146	15,515.4	499	775.9
5	721.5	2	227.8	12	1,583.1	13	2,495.2	32	6,517.3	40	12,307.7	106	969.5
11	148.3	44	517.0	78	1,027.5	92	1,880.2	190	5,231.3	289	14,229.4	727	794.4

[continued]

TABLE 10
RESIDENT DEATHS BY AGE OF THE DECEDENT WITH AGE SPECIFIC RATES PER 100,000 POPULATION
BY PLANNING DISTRICT AND CITY OR COUNTY
VIRGINIA, 2010

PLANNING DISTRICT AND CITY / COUNTY	TOTAL DEATHS AND UNADJUSTED RATES		AGES 0-4		AGES 5-14		AGES 15-19		AGES 20-24		AGES 25-34	
	NUMBER	RATE	NUMBER	RATE	NUMBER	RATE	NUMBER	RATE	NUMBER	RATE	NUMBER	RATE
COMMONWEALTH OF VIRGINIA	58,841	735.4	781	153.2	107	10.5	244	44.3	385	67.3	942	86.4
PLANNING DISTRICT 12	2,938	1,179.1	26	187.6	4	13.9	14	90.3	22	163.9	44	177.5
FRANKLIN COUNTY	530	943.7	1	31.8	1	15.7	3	77.7	7	221.9	5	93.9
HENRY COUNTY	649	1,198.5	5	170.7			7	222.3	5	181.9	10	187.2
PATRICK COUNTY	235	1,271.0	2	216.9					1	130.7	1	59.5
PITTSYLVANIA COUNTY	644	1,014.1	8	243.3	1	12.9	3	78.2	2	64.6	11	174.0
DANVILLE CITY	641	1,488.8	9	330.5	1	20.1	1	35.9	5	172.9	11	235.7
MARTINSVILLE CITY	239	1,729.3	1	117.6	1	63.0			2	260.1	6	411.0
PLANNING DISTRICT 13	1,080	1,250.0	7	158.9	3	30.0	3	55.7	4	87.8	17	185.8
BRUNSWICK COUNTY	201	1,152.9	1	121.1			1	84.5			1	44.6
HALIFAX COUNTY	466	1,285.8	2	100.0	1	22.2	1	43.0	2	121.6	9	257.1
MECKLENBURG COUNTY	413	1,262.0	4	253.5	2	55.4	1	53.2	2	119.0	7	205.5
PLANNING DISTRICT 14	1,033	987.5	12	214.8	2	17.1	1	12.6	10	113.6	10	85.7
AMELIA COUNTY	120	945.6	2	268.5					1	150.6	1	74.8
BUCKINGHAM COUNTY	152	886.5	1	108.1	1	56.9	1	97.1	1	94.9	3	134.3
CHARLOTTE COUNTY	140	1,112.3	3	430.4							2	171.5
CUMBERLAND COUNTY	86	855.6	3	480.0	1	82.2						
LUNENBURG COUNTY	135	1,045.4							1	134.6	2	132.9
NOTTOWAY COUNTY	195	1,230.1	2	224.2					4	398.0	1	48.1
PRINCE EDWARD COUNTY	205	877.3	1	98.4					3	73.8	1	44.3
PLANNING DISTRICT 15	7,439	741.9	104	166.9	9	6.9	32	43.8	59	83.3	129	96.9
CHARLES CITY COUNTY	80	1,102.5					1	241.5			1	139.7
CHESTERFIELD COUNTY	1,834	579.9	29	145.8	3	6.4	10	40.2	17	97.1	34	89.8
GOOCHLAND COUNTY	153	704.5	2	197.6			1	83.7	2	258.1	4	200.8
HANOVER COUNTY	743	744.0	6	109.6			3	39.1	7	137.6	10	112.0
HENRICO COUNTY	2,407	784.2	22	107.5	4	9.8	7	35.6	14	76.8	36	82.3
NEW KENT COUNTY	158	857.3	3	309.9	1	42.9					4	211.1
POWHATAN COUNTY	179	638.2	3	211.4			2	90.3	2	165.6	1	35.8
RICHMOND CITY	1,885	923.1	39	304.7	1	5.1	8	50.7	17	63.2	39	110.7
PLANNING DISTRICT 16	1,863	568.4	37	165.4	5	9.9	14	53.5	27	121.7	33	79.9
CAROLINE COUNTY	224	784.7	2	99.6			2	117.9			6	156.3
KING GEORGE COUNTY	148	627.5	2	110.9			3	188.2	2	158.5	5	171.6
SPOTSYLVANIA COUNTY	734	599.7	17	206.1	5	25.9	6	61.5	13	189.7	10	67.6
STAFFORD COUNTY	592	459.1	14	160.6			2	18.6	10	116.1	9	56.5
FREDERICKSBURG CITY	165	679.4	2	125.8			1	41.9	2	50.7	3	78.8
PLANNING DISTRICT 17	648	1,285.0	5	218.1	1	20.0	2	74.2	4	172.6	11	236.8
LANCASTER COUNTY	192	1,685.5	1	221.7					1	238.1	2	253.5
NORTHUMBERLAND COUNTY	160	1,297.6	2	381.0					1	203.3	2	222.5
RICHMOND COUNTY	98	1,059.0	1	253.2			1	203.7	1	203.7	2	160.3
WESTMORELAND COUNTY	198	1,134.4	1	108.5	1	52.8	1	95.1	1	109.3	5	292.4
PLANNING DISTRICT 18	941	1,036.0	6	129.3	2	18.3	5	83.7	4	90.3	7	76.4
ESSEX COUNTY	119	1,067.2	2	308.2	1	75.9	1	129.2			1	86.1
GLOUCESTER COUNTY	357	968.6	1	54.3	1	21.6	2	76.6	3	160.9	2	51.7
KING AND QUEEN COUNTY	69	993.5									1	146.0
KING WILLIAM COUNTY	134	840.9	2	200.0					1	129.7	3	155.7
MATHEWS COUNTY	112	1,247.5	1	283.3								
MIDDLESEX COUNTY	150	1,368.7					2	339.6				
PLANNING DISTRICT 19	1,811	1,044.0	27	265.9	4	19.3	7	61.5	17	144.8	25	110.4
DINWIDDIE COUNTY	261	932.1	3	189.2	1	28.5			1	62.4	2	64.0
GREENSVILLE COUNTY	127	1,037.3									1	52.6
PRINCE GEORGE COUNTY	190	531.8	2	101.4			2	82.2	3	133.1	2	39.6
SURRY COUNTY	89	1,261.0	1	269.5					1	250.0	1	156.0
SUSSEX COUNTY	133	1,100.4	1	190.8			1	152.4	2	226.0	2	103.3
COLONIAL HEIGHTS CITY	219	1,257.8	1	105.9	1	44.7	1	90.1			2	101.3
EMPORIA CITY	90	1,518.5	1	244.5							1	141.8
HOPEWELL CITY	292	1,292.6	5	287.9			1	64.8	3	200.9	4	128.2
PETERSBURG CITY	410	1,264.7	13	616.4	2	57.8	2	99.0	7	242.4	10	239.1
PLANNING DISTRICT 20	8,421	735.1	157	205.1	13	8.8	40	48.7	58	57.1	156	93.1
ISLE OF WIGHT COUNTY	325	921.5	2	108.2	2	43.5	1	41.9			2	60.5
SOUTHAMPTON COUNTY	184	990.8	4	422.8					2	216.2	3	163.9
CHESAPEAKE CITY	1,471	662.0	20	138.9	2	6.2	10	58.8	12	85.4	28	100.3
FRANKLIN CITY	130	1,514.8	3	474.7					2	361.0	1	108.9
NORFOLK CITY	1,865	768.1	52	315.3	3	11.4	8	43.3	15	40.1	43	103.6
PORTSMOUTH CITY	1,020	1,067.7	24	340.4	1	8.4	3	48.0	4	54.3	22	153.4
SUFFOLK CITY	682	806.3	8	134.2	1	8.1	4	67.7	1	21.9	12	118.4
VIRGINIA BEACH CITY	2,744	626.5	44	150.6	4	7.0	14	46.1	22	62.6	45	66.6
PLANNING DISTRICT 21	3,689	773.6	50	163.7	7	11.6	16	43.2	34	81.2	68	107.8
JAMES CITY COUNTY	574	856.6	2	57.8			2	48.5	3	89.6	6	93.9
YORK COUNTY	385	588.1	1	26.2	3	30.0	2	38.6			3	44.1
HAMPTON CITY	1,139	828.7	13	146.6	3	17.9	8	75.9	9	70.5	23	120.7
NEWPORT NEWS CITY	1,380	763.6	34	253.2	1	4.3	4	28.9	20	112.8	34	120.5
POQUOSON CITY	119	979.4										
WILLIAMSBURG CITY	92	654.0							2	51.5	2	123.2
PLANNING DISTRICT 22	623	1,367.6	5	190.6			3	114.2	1	42.8	6	126.4
ACCOMACK COUNTY	450	1,356.9	5	257.5			3	153.4	1	58.4	6	169.6
NORTHAMPTON COUNTY	173	1,396.4										
PLANNING DISTRICT 23	12,110	746.4	207	193.3	20	9.6	56	47.0	92	64.1	224	97.2
UNKNOWN VIRGINIA												

NOTE: PLANNING DISTRICT 23, THE HAMPTON ROADS PLANNING DISTRICT, IS THE AGGREGATE OF PLANNING DISTRICTS 20 AND 21.

TABLE 10
RESIDENT DEATHS BY AGE OF THE DECEDENT WITH AGE SPECIFIC RATES PER 100,000 POPULATION
BY PLANNING DISTRICT AND CITY OR COUNTY
VIRGINIA, 2010

AGES 35-44		AGES 45-54		AGES 55-64		AGES 65-74		AGES 75-84		AGES 85 UP		TOTAL DEATHS AND AGE ADJUSTED RATES	
NUMBER	RATE	NUMBER	RATE	NUMBER	RATE	NUMBER	RATE	NUMBER	RATE	NUMBER	RATE	NUMBER	RATE
1,712	154.4	4,474	368.5	7,562	791.9	10,313	1,875.8	14,820	4,863.3	17,493	14,291.3	58,841	739.2
88	284.7	223	568.4	386	1,061.9	549	2,123.8	757	5,103.1	825	14,724.3	2,938	869.4
18	258.4	47	530.2	62	721.5	97	1,623.2	131	4,442.2	158	16,596.6	530	777.2
20	287.3	54	630.5	86	1,124.8	135	2,237.7	175	5,090.2	152	12,827.0	649	870.4
4	166.5	18	620.5	28	988.0	46	2,000.0	62	5,077.8	73	16,114.8	235	837.8
19	231.8	49	461.7	87	917.5	133	2,073.3	158	4,737.6	173	14,837.0	644	812.5
18	382.2	40	652.5	87	1,458.3	100	2,596.7	170	5,722.0	199	14,285.7	641	998.1
9	537.6	15	695.4	36	1,968.3	38	2,980.4	61	6,630.4	70	15,418.5	239	1,177.1
18	174.9	61	467.7	144	1,118.0	236	2,546.4	306	5,699.4	281	13,720.7	1,080	876.4
3	139.5	15	575.8	42	1,735.5	42	2,594.2	54	5,666.3	42	13,548.4	201	907.7
11	254.7	25	462.6	50	904.0	102	2,661.8	131	5,890.3	132	13,707.2	466	891.3
4	104.6	21	417.2	52	1,055.0	92	2,410.3	121	5,520.1	107	13,806.5	413	851.4
22	172.1	75	474.1	114	828.9	186	2,007.1	265	5,056.3	335	16,059.4	1,033	810.7
1	62.1	10	458.7	18	1,005.6	17	1,400.3	34	5,872.2	36	17,475.7	120	826.3
3	121.7	11	385.7	16	672.8	30	2,087.7	39	5,200.0	45	16,981.1	152	811.8
3	209.1	8	396.8	21	1,213.2	25	1,950.1	42	5,548.2	36	11,538.5	140	804.0
2	161.2	5	332.2	15	1,046.8	21	2,199.0	16	3,225.8	23	13,855.4	86	710.7
6	361.4	11	542.7	14	707.8	26	2,060.2	27	3,776.2	48	19,672.1	135	831.7
3	149.0	10	405.7	16	811.8	33	2,283.7	58	6,502.2	68	18,579.2	195	931.6
4	169.7	20	721.0	14	566.3	34	2,033.5	49	4,657.8	79	14,990.5	205	768.6
238	171.1	574	373.5	957	780.4	1,234	1,932.5	1,894	5,145.8	2,206	13,833.3	7,439	753.8
6	665.9	10	723.6	8	640.5	17	2,316.1	25	6,345.2	12	13,953.5	80	953.0
63	136.8	136	270.8	255	638.6	335	1,713.1	471	4,792.9	480	13,730.0	1,834	687.9
3	92.7	16	389.6	16	446.7	28	1,391.0	38	4,103.7	43	14,429.5	153	669.2
9	63.0	45	256.0	74	563.3	147	1,990.8	218	5,331.4	224	13,733.9	743	711.7
66	150.1	164	354.6	277	775.3	350	1,836.8	630	4,945.1	836	13,640.1	2,407	722.2
6	222.1	11	324.4	24	829.9	33	2,210.3	42	7,749.1	34	17,801.0	158	979.1
8	180.5	13	260.2	19	482.1	27	1,215.7	46	5,060.5	58	20,938.6	179	777.5
77	327.0	179	695.0	284	1,281.4	297	2,605.3	424	5,745.3	519	13,519.1	1,885	941.4
63	130.7	177	336.6	250	726.3	345	1,914.3	448	5,074.2	464	14,142.0	1,863	739.7
2	51.6	18	402.6	30	827.1	51	2,321.3	56	4,986.6	57	13,443.4	224	757.5
2	57.1	16	412.4	21	820.6	22	1,454.1	35	5,511.8	40	16,064.3	148	784.3
28	153.1	72	369.1	104	768.7	137	1,895.1	174	4,886.3	168	12,688.8	734	727.3
25	126.2	63	286.7	73	581.6	109	1,846.2	139	5,206.0	148	16,629.2	592	751.6
6	219.6	8	290.6	22	1,022.3	26	2,205.3	44	5,238.1	51	12,944.2	165	770.9
6	115.9	37	485.9	79	976.5	123	1,765.2	171	4,222.2	209	13,261.4	648	750.1
		8	496.6	21	1,059.0	33	1,834.4	48	4,102.6	78	13,333.3	192	737.7
2	196.1	6	341.7	19	870.0	28	1,287.4	44	3,716.2	56	15,819.2	160	725.2
2	150.5	6	382.7	15	1,310.0	19	2,272.7	23	4,049.3	28	10,071.9	98	746.6
2	107.5	17	634.6	24	863.9	43	1,992.6	56	4,964.5	47	13,091.9	198	805.8
27	235.3	68	443.0	108	810.5	187	2,067.7	249	5,236.6	278	15,706.2	941	817.9
5	372.0	9	531.9	17	1,029.1	26	2,411.9	27	4,347.8	30	12,658.2	119	826.8
14	284.9	24	362.8	46	900.5	75	2,328.5	90	5,625.0	99	16,808.1	357	869.9
1	121.5	3	252.3	8	726.0	12	1,793.7	22	5,804.7	22	14,193.5	69	735.8
4	174.4	14	528.9	14	694.1	22	1,918.0	37	6,177.0	37	16,517.9	134	863.1
3	297.9	6	433.2	6	397.9	21	1,595.7	32	4,456.8	43	16,796.9	112	725.2
		12	659.0	17	877.2	31	1,921.9	41	4,892.6	47	15,210.4	150	773.7
67	288.2	153	561.5	259	1,192.0	329	2,430.4	461	5,856.2	462	14,564.9	1,811	926.1
13	340.8	22	462.6	46	1,256.5	64	2,725.7	46	4,125.6	63	17,355.4	261	892.4
6	296.4	12	572.2	22	1,369.0	28	3,083.7	26	5,371.9	32	22,069.0	127	1,038.7
4	71.8	12	206.9	33	763.7	41	1,771.8	53	4,912.0	38	11,912.2	190	655.8
2	243.3	13	958.7	11	1,039.7	21	3,177.0	20	5,934.7	19	15,447.2	89	1,029.8
4	232.7	12	626.6	17	1,069.9	27	2,774.9	37	6,368.3	30	15,151.5	133	973.5
6	288.0	11	442.7	17	794.8	29	1,829.7	63	5,109.5	88	14,666.7	219	786.9
2	292.0	7	883.8	13	1,895.0	11	2,391.3	24	6,916.4	31	15,897.4	90	1,085.0
12	432.9	26	852.5	33	1,314.2	54	3,146.9	83	7,223.7	71	14,372.5	292	1,109.9
18	479.6	38	760.5	67	1,612.1	54	2,099.5	109	7,045.9	90	12,244.9	410	1,070.4
242	161.2	667	390.9	1,139	914.3	1,474	2,159.2	2,032	5,111.9	2,443	15,098.0	8,421	800.0
8	175.8	24	362.4	41	791.4	74	2,402.6	69	4,489.3	102	18,613.1	325	821.3
5	210.3	17	474.1	28	1,044.8	37	2,224.9	42	5,017.9	46	14,024.4	184	846.5
47	152.0	130	348.4	198	786.1	267	1,995.2	364	5,126.8	393	14,752.3	1,471	765.0
6	621.1	9	717.1	17	1,526.0	20	2,713.7	32	6,722.7	40	14,981.3	130	1,114.2
53	190.8	164	549.7	261	1,176.8	295	2,572.8	408	5,218.7	563	16,030.8	1,865	902.3
37	323.5	72	535.0	137	1,238.0	183	2,877.4	246	5,836.3	291	14,236.8	1,020	957.7
20	158.8	45	329.0	92	951.6	148	2,614.4	168	5,837.4	183	15,404.0	682	860.0
66	111.0	206	317.6	365	768.4	450	1,736.4	703	4,721.6	825	14,653.6	2,744	709.4
95	165.6	268	378.0	471	874.3	633	1,841.3	981	4,964.1	1,064	14,167.8	3,689	754.4
3	36.9	26	260.7	67	700.6	108	1,401.7	154	3,499.2	203	11,507.9	574	556.5
11	126.4	24	207.6	41	520.6	77	1,620.7	104	4,297.5	118	15,465.3	385	649.1
35	218.0	90	431.9	157	999.5	192	2,047.8	322	5,854.5	286	14,444.4	1,139	841.7
44	200.3	116	459.0	184	1,032.0	217	2,098.8	344	5,485.6	382	14,641.6	1,380	840.4
2	126.9	8	364.6	10	590.7	21	1,850.2	34	5,996.5	44	23,280.4	119	873.4
		4	379.9	12	997.5	18	1,680.7	23	3,814.3	31	15,122.0	92	675.9
11	221.9	43	615.8	74	1,057.4	117	2,373.2	176	5,774.3	187	16,417.9	623	923.4
7	185.9	31	612.0	52	1,031.7	79	2,253.9	125	5,972.3	141	19,105.7	450	972.0
4	335.3	12	625.7	22	1,123.6	38	2,666.7	51	5,340.3	46	11,471.3	173	830.4
337	162.5	935	387.1	1,610	902.2	2,107	2,052.8	3,013	5,062.8	3,507	14,803.1	12,110	785.1

TABLE 11
RESIDENT DEATHS BY RACE AND SEX OF THE DECEDENT WITH RACE/SEX SPECIFIC RATES PER 100,000 POPULATION BY PLANNING DISTRICT AND CITY OR COUNTY
VIRGINIA, 2010

PLANNING DISTRICT AND CITY / COUNTY	ALL RACES						WHITE RACE					
	TOTAL		MALE		FEMALE		TOTAL		MALE		FEMALE	
	NUMBER	RATE	NUMBER	RATE	NUMBER	RATE	NUMBER	RATE	NUMBER	RATE	NUMBER	RATE
COMMONWEALTH OF VIRGINIA	58,841	735.4	29,169	743.0	29,672	728.1	45,974	789.7	22,615	784.2	23,359	795.1
PLANNING DISTRICT 1	1,066	1,131.9	540	1,122.5	526	1,141.8	1,056	1,175.0	534	1,194.2	522	1,156.0
LEE COUNTY	290	1,133.4	163	1,220.8	127	1,038.0	288	1,181.2	161	1,311.7	127	1,048.9
SCOTT COUNTY	280	1,208.1	138	1,200.2	142	1,215.9	280	1,221.7	138	1,214.1	142	1,229.1
WISE COUNTY	464	1,119.4	227	1,059.2	237	1,183.8	460	1,180.0	225	1,158.2	235	1,201.6
NORTON CITY	32	808.5	12	657.9	20	937.2	28	780.2	10	606.1	18	928.3
PLANNING DISTRICT 2	1,502	1,317.8	790	1,393.2	712	1,243.2	1,480	1,334.3	779	1,424.1	701	1,246.9
BUCHANAN COUNTY	281	1,166.1	165	1,340.4	116	984.1	280	1,197.6	165	1,410.4	115	984.4
DICKENSON COUNTY	213	1,339.4	109	1,371.1	104	1,307.7	213	1,348.5	109	1,380.1	104	1,317.0
RUSSELL COUNTY	355	1,228.5	184	1,299.9	171	1,160.0	350	1,228.0	182	1,305.4	168	1,153.8
TAZEWELL COUNTY	653	1,448.6	332	1,489.5	321	1,408.6	637	1,473.0	323	1,526.2	314	1,422.0
PLANNING DISTRICT 3	2,305	1,190.6	1,116	1,175.0	1,189	1,205.7	2,243	1,196.2	1,081	1,177.8	1,162	1,213.9
BLAND COUNTY	71	1,040.4	35	929.6	36	1,176.9	67	1,021.2	34	958.3	33	1,095.3
CARROLL COUNTY	358	1,191.7	171	1,153.8	187	1,228.6	356	1,199.8	169	1,155.6	187	1,242.8
GRAYSON COUNTY	205	1,319.8	93	1,221.9	112	1,413.8	198	1,309.9	89	1,203.4	109	1,411.9
SMYTH COUNTY	433	1,344.4	205	1,305.3	228	1,381.6	428	1,366.2	202	1,323.1	226	1,407.2
WASHINGTON COUNTY	594	1,082.4	291	1,075.0	303	1,089.7	581	1,080.5	285	1,075.7	296	1,085.2
WYTHE COUNTY	324	1,108.3	165	1,153.6	159	1,064.8	311	1,106.5	158	1,150.4	153	1,064.5
BRISTOL CITY	232	1,300.8	110	1,311.4	122	1,291.4	221	1,339.6	103	1,339.1	118	1,340.0
GALAX CITY	88	1,249.6	46	1,387.6	42	1,126.9	81	1,253.9	41	1,353.1	40	1,166.2
PLANNING DISTRICT 4	1,401	786.0	713	792.4	688	779.6	1,334	815.0	679	825.7	655	804.3
FLOYD COUNTY	139	909.7	71	926.0	68	893.3	134	899.9	67	896.6	67	903.3
GILES COUNTY	198	1,145.4	97	1,144.8	101	1,146.0	191	1,130.3	93	1,124.4	98	1,136.0
MONTGOMERY COUNTY	563	596.4	283	579.6	280	614.5	540	638.6	277	637.6	263	639.6
PULASKI COUNTY	420	1,204.4	227	1,316.8	193	1,094.5	394	1,205.5	211	1,308.9	183	1,104.9
RADFORD CITY	81	493.7	35	449.9	46	533.1	75	512.3	31	447.8	44	570.2
PLANNING DISTRICT 5	3,020	1,099.1	1,454	1,101.0	1,566	1,097.4	2,690	1,171.1	1,270	1,148.7	1,420	1,192.0
ALLEGHANY COUNTY	207	1,273.8	95	1,194.4	112	1,350.0	200	1,305.5	90	1,203.2	110	1,403.1
BOTETOURT COUNTY	304	917.1	143	871.0	161	962.3	290	912.7	136	865.5	154	958.9
CRAIG COUNTY	44	847.8	23	896.7	21	800.0	44	853.2	23	902.3	21	805.2
ROANOKE COUNTY	911	986.2	413	937.0	498	1,031.1	874	1,034.1	399	989.8	475	1,074.6
COVINGTON CITY	66	1,107.2	38	1,316.7	28	910.6	58	1,138.8	32	1,305.6	26	984.1
ROANOKE CITY	1,206	1,242.9	606	1,306.3	600	1,184.8	956	1,461.1	463	1,472.7	493	1,450.3
SALEM CITY	282	1,137.0	136	1,155.8	146	1,120.1	268	1,196.5	127	1,196.6	141	1,196.3
PLANNING DISTRICT 6	2,466	859.9	1,228	877.1	1,238	843.4	2,356	887.5	1,176	911.7	1,180	864.5
AUGUSTA COUNTY	600	813.6	328	876.7	272	748.5	585	836.4	320	914.2	265	758.4
BATH COUNTY	57	1,204.8	30	1,255.2	27	1,153.4	54	1,208.6	30	1,333.3	24	1,082.1
HIGHLAND COUNTY	25	1,077.1	14	1,207.9	11	946.6	25	1,084.6	14	1,217.4	11	952.4
ROCKBRIDGE COUNTY	216	968.3	113	1,027.6	103	910.6	206	962.2	106	1,004.3	100	921.3
ROCKINGHAM COUNTY	603	790.2	322	859.2	281	723.5	594	805.3	318	880.9	276	732.9
BUENA VISTA CITY	68	1,022.6	30	969.9	38	1,068.3	67	1,090.3	30	1,053.0	37	1,122.6
HARRISONBURG CITY	272	556.1	106	465.0	166	635.6	256	598.0	101	510.6	155	673.0
LEXINGTON CITY	63	894.6	30	764.7	33	1,058.0	57	928.9	27	787.2	30	1,108.6
STAUNTON CITY	311	1,309.7	145	1,349.2	166	1,277.0	288	1,417.9	132	1,437.4	156	1,401.7
WAYNESBORO CITY	251	1,194.9	110	1,099.3	141	1,281.8	224	1,231.9	98	1,128.5	126	1,326.3
PLANNING DISTRICT 7	2,006	903.0	1,007	916.7	999	889.6	1,922	928.0	966	944.9	956	911.4
CLARKE COUNTY	145	1,033.2	61	872.8	84	1,192.3	128	983.6	53	817.0	75	1,149.2
FREDERICK COUNTY	550	702.4	301	773.5	249	632.2	537	734.4	294	810.7	243	659.3
PAGE COUNTY	287	1,193.7	150	1,267.3	137	1,122.4	284	1,215.9	149	1,298.0	135	1,136.5
SHENANDOAH COUNTY	407	969.2	207	1,008.3	200	931.8	400	984.4	202	1,018.0	198	952.3
WARREN COUNTY	333	886.2	161	861.7	172	910.5	317	905.1	156	896.1	161	913.9
WINCHESTER CITY	284	1,083.8	127	984.6	157	1,180.0	256	1,165.3	112	1,041.9	144	1,283.5
PLANNING DISTRICT 8	9,045	405.5	4,433	402.2	4,612	408.7	7,240	453.5	3,518	440.9	3,722	466.1
ARLINGTON COUNTY	908	437.3	456	440.6	452	434.1	728	443.9	356	429.8	372	458.4
FAIRFAX COUNTY	4,499	415.9	2,200	411.7	2,299	420.0	3,699	486.4	1,791	471.4	1,908	501.3
LOUDOUN COUNTY	947	303.2	470	305.0	477	301.5	780	331.6	384	328.9	396	334.3
PRINCE WILLIAM COUNTY	1,498	372.6	744	372.6	754	372.7	1,134	416.2	569	414.2	565	418.2
ALEXANDRIA CITY	721	515.1	338	502.5	383	526.8	494	512.0	226	480.6	268	541.9
FAIRFAX CITY	186	824.3	93	836.1	93	812.8	160	917.2	80	928.0	80	906.7
FALLS CHURCH CITY	58	470.3	22	364.1	36	572.4	54	521.0	21	409.4	33	630.4
MANASSAS CITY	179	473.3	85	448.1	94	498.6	151	515.2	71	479.1	80	552.0
MANASSAS PARK CITY	49	343.3	25	345.2	24	341.3	40	380.5	20	370.6	20	390.9
PLANNING DISTRICT 9	1,369	824.4	695	843.1	674	806.1	1,188	832.0	594	840.8	594	823.5
CULPEPER COUNTY	329	704.7	171	722.0	158	686.8	275	732.3	139	738.1	136	726.4
FAUQUIER COUNTY	505	774.5	246	765.0	259	783.8	433	746.0	207	721.4	226	770.0
MADISON COUNTY	131	984.4	56	863.1	75	1,099.7	119	1,010.2	50	877.3	69	1,134.7
ORANGE COUNTY	328	979.7	171	1,041.3	157	920.3	295	1,036.1	154	1,103.0	141	971.7
RAPPAHANNOCK COUNTY	76	1,030.8	51	1,384.0	25	677.9	66	951.4	44	1,270.2	22	633.5
PLANNING DISTRICT 10	1,708	727.7	856	758.4	852	699.2	1,420	739.4	688	741.3	732	737.6
ALBEMARLE COUNTY	705	712.3	321	674.2	384	747.6	637	765.6	288	719.1	349	808.8
FLUVANNA COUNTY	168	653.9	94	796.3	74	532.9	139	652.6	73	732.0	66	582.7
GREENE COUNTY	125	679.2	64	706.6	61	652.7	120	715.8	62	751.6	58	681.2
LOUISA COUNTY	274	826.5	158	967.0	116	689.9	207	778.4	114	865.5	93	692.9
NELSON COUNTY	177	1,178.4	95	1,301.0	82	1,062.5	140	1,093.6	69	1,101.4	71	1,086.1
CHARLOTTESVILLE CITY	259	595.7	124	597.5	135	594.2	177	563.8	82	542.9	95	583.1
PLANNING DISTRICT 11	2,467	976.5	1,240	1,017.8	1,227	938.1	2,021	1,002.0	1,011	1,035.1	1,010	970.9
AMHERST COUNTY	345	1,066.4	176	1,139.0	169	999.9	268	1,054.1	132	1,092.1	136	1,019.6
APPOMATTOX COUNTY	179	1,195.5	101	1,385.5	78	1,015.2	139	1,182.9	80	1,387.9	59	985.5
BEDFORD COUNTY	611	889.7	313	919.0	298	860.8	558	877.9	287	909.7	271	846.5
CAMPBELL COUNTY	499	909.9	270	1,011.7	229	813.4	411	894.2	222	990.2	189	802.8
BEDFORD CITY	106	1,703.6	50	1,739.7	56	1,672.6	91	1,882.1	44	1,953.0	47	1,820.3
LYNCHBURG CITY	727	962.0	330	930.3	397	990.2	554	1,104.5	246	1,042.5	308	1,159.6

NOTE: THERE WERE TWO DEATHS OF INDETERMINATE SEX FOR FAIRFAX COUNTY.

[continued]

TABLE 11
RESIDENT DEATHS BY RACE AND SEX OF THE DECEDENT WITH RACE/SEX SPECIFIC RATES PER 100,000 POPULATION BY PLANNING DISTRICT AND CITY OR COUNTY
VIRGINIA, 2010

BLACK RACE						ALL OTHER RACES						PLANNING DISTRICT AND CITY / COUNTY
TOTAL		MALE		FEMALE		TOTAL		MALE		FEMALE		
NUMBER	RATE	NUMBER	RATE	NUMBER	RATE	NUMBER	RATE	NUMBER	RATE	NUMBER	RATE	
11,736	715.2	5,976	762.0	5,760	672.4	1,131	210.0	578	224.2	553	197.0	COMMONWEALTH OF VIRGINIA
9	241.2	5	163.0	4	603.3	1	175.4	1	311.5			PLANNING DISTRICT 1
1	98.2	1	105.9			1	534.8	1	746.3			LEE COUNTY
												SCOTT COUNTY
4	177.0	2	105.2	2	558.7							WISE COUNTY
4	1,320.1	2	1,428.6	2	1,227.0							NORTON CITY
20	821.7	10	586.2	10	1,373.6	2	322.6	1	337.8	1	308.6	PLANNING DISTRICT 2
1	157.2			1	1,612.9							BUCHANAN COUNTY
												DICKENSON COUNTY
3	1,090.9	1	662.3	2	1,612.9	2	1,666.7	1	1,612.9	1	1,724.1	RUSSELL COUNTY
16	1,091.4	9	944.4	7	1,364.5							TAZEWELL COUNTY
58	1,180.5	33	1,251.4	25	1,098.4	4	341.6	2	359.7	2	325.2	PLANNING DISTRICT 3
4	1,646.1	1	487.8	3	7,894.7							BLAND COUNTY
2	917.4	2	1,612.9									CARROLL COUNTY
7	1,933.7	4	2,083.3	3	1,764.7							GRAYSON COUNTY
4	543.5	3	793.7	1	279.3	1	689.7			1	1,176.5	SMYTH COUNTY
11	1,426.7	4	961.5	7	1,971.8	2	598.8	2	1,250.0			WASHINGTON COUNTY
12	1,271.2	7	1,464.4	5	1,073.0	1	543.5			1	1,075.3	WYTHE COUNTY
11	965.8	7	1,162.8	4	744.9							BRISTOL CITY
7	1,400.0	5	2,066.1	2	775.2							GALAX CITY
63	774.8	32	757.9	31	793.0	4	62.2	2	56.7	2	68.8	PLANNING DISTRICT 4
4	1,215.8	3	1,818.2	1	609.8	1	1,666.7	1	3,448.3			FLOYD COUNTY
7	2,310.2	4	2,547.8	3	2,054.8							GILES COUNTY
20	483.9	5	227.0	15	777.2	3	52.7	1	31.5	2	79.3	MONTGOMERY COUNTY
26	1,345.8	16	1,600.0	10	1,073.0							PULASKI COUNTY
6	418.4	4	573.9	2	271.4							RADFORD CITY
317	814.7	177	955.0	140	687.0	13	211.1	7	236.0	6	188.0	PLANNING DISTRICT 5
7	821.6	5	1,146.8	2	480.8							ALLEGHANY COUNTY
13	1,208.2	6	1,052.6	7	1,383.4	1	335.6	1	751.9			BOTETOURT COUNTY
												CRAIG COUNTY
32	636.3	14	575.4	18	693.4	5	176.6			5	333.8	ROANOKE COUNTY
7	863.1	5	1,210.7	2	502.5	1	1,754.4	1	4,545.5			COVINGTON CITY
246	841.4	139	1,010.2	107	691.4	4	169.2	4	335.9			ROANOKE CITY
12	632.9	8	875.3	4	407.3	2	394.5	1	416.7	1	374.5	SALEM CITY
103	633.1	49	567.3	54	707.6	7	138.9	3	126.2	4	150.4	PLANNING DISTRICT 6
14	439.6	8	377.9	6	561.8	1	161.6			1	305.8	AUGUSTA COUNTY
3	1,224.5			3	2,702.7							BATH COUNTY
												HIGHLAND COUNTY
10	1,488.1	7	2,064.9	3	900.9							ROCKBRIDGE COUNTY
7	445.9	3	332.2	4	599.7	2	202.6	1	210.5	1	195.3	ROCKINGHAM COUNTY
1	261.1			1	518.1							BUENA VISTA CITY
15	399.1	4	209.5	11	594.9	1	42.7	1	90.3			HARRISONBURG CITY
6	835.7	3	789.5	3	887.6							LEXINGTON CITY
23	724.4	13	887.4	10	584.8							STAUNTON CITY
24	939.0	11	919.0	13	956.6	3	1,127.8	1	800.0	2	1,418.4	WAYNESBORO CITY
78	696.7	39	670.7	39	724.9	6	156.3	2	110.7	4	196.9	PLANNING DISTRICT 7
17	2,154.6	8	2,015.1	9	2,295.9							CLARKE COUNTY
11	295.1	7	352.8	4	229.5	2	137.3			2	253.5	FREDERICK COUNTY
3	553.5	1	341.3	2	803.2							PAGE COUNTY
6	637.6	5	1,014.2	1	223.2	1	238.7			1	444.4	SHENANDOAH COUNTY
16	834.2	5	511.2	11	1,170.2							WARREN COUNTY
25	762.7	13	778.4	12	746.3	3	313.8	2	418.4	1	209.2	WINCHESTER CITY
1,091	383.6	543	397.9	548	370.4	714	204.1	372	221.6	342	187.9	PLANNING DISTRICT 8
127	659.5	75	805.4	52	522.8	53	217.4	25	220.0	28	215.1	ARLINGTON COUNTY
338	312.1	166	320.3	172	304.5	462	217.0	243	236.9	219	198.5	FAIRFAX COUNTY
107	422.6	49	399.7	58	444.0	60	115.9	37	147.6	23	86.1	LOUDOUN COUNTY
287	321.6	137	317.9	150	325.0	77	191.2	38	197.9	39	185.1	PRINCE WILLIAM COUNTY
188	578.6	94	620.7	94	541.9	39	354.6	18	353.2	21	355.8	ALEXANDRIA CITY
12	1,009.3	6	1,000.0	6	1,018.7	14	356.1	7	368.0	7	344.8	FAIRFAX CITY
3	502.5	1	334.4	2	671.1	1	72.9			1	132.3	FALLS CHURCH CITY
24	409.0	12	420.6	12	398.0	4	151.4	2	154.3	2	148.6	MANASSAS CITY
5	234.4	3	280.1	2	188.3	4	245.7	2	258.1	2	234.5	MANASSAS PARK CITY
172	855.6	97	939.3	75	767.3	9	284.3	4	274.2	5	292.9	PLANNING DISTRICT 9
52	654.3	31	727.0	21	570.2	2	168.2	1	169.8	1	166.7	CULPEPER COUNTY
66	1,143.5	36	1,269.4	30	1,021.8	6	432.6	3	478.5	3	394.7	FAUQUIER COUNTY
12	847.5	6	815.2	6	882.4							MADISON COUNTY
32	696.9	17	741.4	15	652.5	1	239.8			1	400.0	ORANGE COUNTY
10	2,666.7	7	3,535.4	3	1,694.9							RAPPAHANNOCK COUNTY
275	833.2	160	1,030.4	115	658.0	13	134.7	8	176.8	5	97.5	PLANNING DISTRICT 10
64	618.1	32	643.7	32	594.5	4	73.9	1	38.7	3	106.2	ALBEMARLE COUNTY
28	675.2	20	1,149.4	8	332.4	1	408.2	1	1,098.9			FLUVANNA COUNTY
4	308.2	1	152.7	3	466.6	1	293.3	1	653.6			GREENE COUNTY
67	1,076.0	44	1,453.1	23	719.0							LOUISA COUNTY
37	1,779.7	26	2,661.2	11	998.2							NELSON COUNTY
75	842.6	37	890.1	38	801.0	7	220.1	5	334.7	2	118.6	CHARLOTTESVILLE CITY
435	940.5	223	1,019.3	212	869.8	11	234.8	6	262.5	5	208.4	PLANNING DISTRICT 11
74	1,149.4	43	1,362.9	31	944.3	3	612.2	1	476.2	2	714.3	AMHERST COUNTY
40	1,272.7	21	1,411.3	19	1,148.0							APPOMATTOX COUNTY
51	1,235.5	24	1,162.8	27	1,308.1	2	203.0	2	451.5			BEDFORD COUNTY
86	1,059.2	48	1,233.0	38	899.2	2	263.5			2	520.8	CAMPBELL COUNTY
15	1,127.8	6	1,010.1	9	1,222.8							BEDFORD CITY
169	731.8	81	758.1	88	709.1	4	172.8	3	251.5	1	89.1	LYNCHBURG CITY

[continued]

TABLE 11
RESIDENT DEATHS BY RACE AND SEX OF THE DECEDENT WITH RACE/SEX SPECIFIC RATES PER 100,000 POPULATION BY PLANNING DISTRICT AND CITY OR COUNTY
VIRGINIA, 2010

PLANNING DISTRICT AND CITY / COUNTY	ALL RACES						WHITE RACE					
	TOTAL		MALE		FEMALE		TOTAL		MALE		FEMALE	
	NUMBER	RATE	NUMBER	RATE	NUMBER	RATE	NUMBER	RATE	NUMBER	RATE	NUMBER	RATE
COMMONWEALTH OF VIRGINIA	58,841	735.4	29,169	743.0	29,672	728.1	45,974	789.7	22,615	784.2	23,359	795.1
PLANNING DISTRICT 12	2,938	1,179.1	1,520	1,266.3	1,418	1,098.0	2,274	1,217.9	1,160	1,276.7	1,114	1,162.1
FRANKLIN COUNTY	530	943.7	276	996.2	254	892.7	480	946.4	248	991.1	232	902.8
HENRY COUNTY	649	1,198.5	340	1,303.6	309	1,100.9	534	1,289.5	275	1,373.1	259	1,211.2
PATRICK COUNTY	235	1,271.0	124	1,364.1	111	1,180.9	222	1,290.4	117	1,383.5	105	1,200.4
PITTSYLVANIA COUNTY	644	1,014.1	360	1,152.9	284	879.8	486	995.5	275	1,138.7	211	855.3
DANVILLE CITY	641	1,488.8	316	1,609.3	325	1,387.8	412	1,931.0	187	1,885.8	225	1,970.2
MARTINSVILLE CITY	239	1,729.3	104	1,652.6	135	1,793.3	140	1,936.6	58	1,766.7	82	2,078.1
PLANNING DISTRICT 13	1,080	1,250.0	556	1,303.7	524	1,197.6	627	1,263.6	315	1,292.2	312	1,235.9
BRUNSWICK COUNTY	201	1,152.9	116	1,267.8	85	1,026.1	81	1,126.7	45	1,221.5	36	1,027.1
HALIFAX COUNTY	466	1,285.8	236	1,366.2	230	1,212.6	285	1,272.3	141	1,302.3	144	1,244.3
MECKLENBURG COUNTY	413	1,262.0	204	1,257.3	209	1,266.5	261	1,302.9	129	1,307.5	132	1,298.3
PLANNING DISTRICT 14	1,033	987.5	494	921.3	539	1,057.1	676	991.2	331	951.5	345	1,032.6
AMELIA COUNTY	120	945.6	59	947.5	61	943.8	86	899.2	43	902.8	43	895.6
BUCKINGHAM COUNTY	152	886.5	78	821.7	74	966.9	106	978.7	50	859.5	56	1,116.9
CHARLOTTE COUNTY	140	1,112.3	79	1,278.3	61	952.2	102	1,175.8	61	1,402.9	41	947.5
CUMBERLAND COUNTY	86	855.6	38	780.3	48	926.3	56	851.7	27	825.7	29	877.5
LUNENBURG COUNTY	135	1,045.4	68	991.7	67	1,106.2	90	1,100.1	45	1,057.6	45	1,146.2
NOTTOWAY COUNTY	195	1,230.1	80	955.7	115	1,537.0	106	1,139.7	44	919.7	62	1,372.6
PRINCE EDWARD COUNTY	205	877.3	92	791.7	113	961.9	130	862.5	61	807.8	69	917.3
PLANNING DISTRICT 15	7,439	741.9	3,579	742.9	3,860	741.0	5,272	802.7	2,507	780.1	2,765	824.3
CHARLES CITY COUNTY	80	1,102.5	50	1,401.7	30	813.2	33	1,083.0	21	1,337.6	12	812.5
CHESTERFIELD COUNTY	1,834	579.9	896	587.9	938	572.5	1,518	662.5	736	656.9	782	667.7
GOOCHLAND COUNTY	153	704.5	79	733.9	74	675.6	114	665.7	57	679.4	57	652.5
HANOVER COUNTY	743	744.0	360	733.8	383	753.9	664	753.4	320	737.2	344	769.1
HENRICO COUNTY	2,407	784.2	1,077	747.1	1,330	817.1	1,851	973.9	825	908.9	1,026	1,033.5
NEW KENT COUNTY	158	857.3	86	917.5	72	795.1	127	824.2	68	873.6	59	773.8
POWHATAN COUNTY	179	638.2	91	602.1	88	680.5	142	595.3	70	569.0	72	623.3
RICHMOND CITY	1,885	923.1	940	965.8	945	884.1	823	914.5	410	909.4	413	919.7
PLANNING DISTRICT 16	1,863	568.4	927	573.0	936	563.9	1,514	599.2	756	601.9	758	596.6
CAROLINE COUNTY	224	784.7	105	747.2	119	821.1	155	806.0	72	756.6	83	854.4
KING GEORGE COUNTY	148	627.5	76	641.3	72	613.7	117	628.6	61	645.9	56	610.7
SPOTSYLVANIA COUNTY	734	599.7	364	607.4	370	592.3	613	625.6	307	638.5	306	613.1
STAFFORD COUNTY	592	459.1	310	478.2	282	439.7	501	503.2	259	511.8	242	494.2
FREDERICKSBURG CITY	165	679.4	72	646.1	93	707.7	128	741.7	57	716.7	71	763.0
PLANNING DISTRICT 17	648	1,285.0	332	1,322.6	316	1,247.7	487	1,371.2	256	1,459.5	231	1,285.0
LANCASTER COUNTY	192	1,685.5	95	1,775.0	97	1,606.2	151	1,873.9	78	2,044.6	73	1,720.5
NORTHUMBERLAND COUNTY	160	1,297.6	79	1,314.7	81	1,281.4	123	1,359.3	64	1,431.8	59	1,288.5
RICHMOND COUNTY	98	1,059.0	53	1,013.2	45	1,118.6	65	1,034.2	37	1,124.6	28	934.9
WESTMORELAND COUNTY	198	1,134.4	105	1,233.7	93	1,039.9	148	1,220.6	77	1,290.9	71	1,152.6
PLANNING DISTRICT 18	941	1,036.0	477	1,070.6	464	1,002.8	748	1,016.0	379	1,046.2	369	986.8
ESSEX COUNTY	119	1,067.2	69	1,308.3	50	850.8	72	1,097.4	43	1,366.4	29	849.4
GLOUCESTER COUNTY	357	968.6	185	1,014.3	172	923.8	313	952.5	165	1,013.4	148	892.7
KING AND QUEEN COUNTY	69	993.5	32	926.5	37	1,059.9	47	987.8	20	836.8	27	1,140.2
KING WILLIAM COUNTY	134	840.9	68	876.4	66	807.2	101	804.4	53	860.5	48	750.4
MATHEWS COUNTY	112	1,247.5	50	1,146.0	62	1,343.4	91	1,130.4	39	998.5	52	1,254.8
MIDDLESEX COUNTY	150	1,368.7	73	1,335.5	77	1,401.8	124	1,403.7	59	1,358.8	65	1,447.0
PLANNING DISTRICT 19	1,811	1,044.0	889	1,011.4	922	1,077.5	1,066	1,182.0	499	1,095.8	567	1,269.8
DINWIDDIE COUNTY	261	932.1	131	953.7	130	911.3	178	972.0	88	959.0	90	985.1
GREENSVILLE COUNTY	127	1,037.3	77	1,004.2	50	1,092.9	65	1,361.3	37	1,266.3	28	1,511.1
PRINCE GEORGE COUNTY	190	531.8	100	512.6	90	555.0	145	639.7	73	616.2	72	665.4
SURRY COUNTY	89	1,261.0	43	1,234.2	46	1,287.1	46	1,251.0	23	1,221.5	23	1,282.1
SUSSEX COUNTY	133	1,100.4	68	960.0	65	1,299.0	62	1,267.6	28	1,029.4	34	1,566.1
COLONIAL HEIGHTS CITY	219	1,257.8	89	1,103.9	130	1,390.5	204	1,380.2	84	1,217.7	120	1,522.3
EMPORIA CITY	90	1,518.5	36	1,318.7	54	1,689.1	40	1,954.1	11	1,176.5	29	2,607.9
HOPEWELL CITY	292	1,292.6	135	1,288.7	157	1,295.9	222	1,667.4	99	1,571.7	123	1,753.4
PETERSBURG CITY	410	1,264.7	210	1,386.4	200	1,157.9	104	1,817.2	56	1,960.1	48	1,674.8
PLANNING DISTRICT 20	8,421	735.1	4,137	731.6	4,284	738.5	5,510	782.3	2,687	753.9	2,823	811.5
ISLE OF WIGHT COUNTY	325	921.5	158	919.8	167	923.0	235	910.4	117	913.9	118	907.0
SOUTHAMPTON COUNTY	184	990.8	100	1,034.6	84	943.4	103	907.3	58	987.1	45	821.8
CHESAPEAKE CITY	1,471	662.0	739	683.9	732	641.2	1,007	697.0	497	692.3	510	701.6
FRANKLIN CITY	130	1,514.8	49	1,282.4	81	1,701.3	64	1,846.0	27	1,662.6	37	2,007.6
NORFOLK CITY	1,865	768.1	905	719.4	960	820.5	985	812.0	465	694.1	520	957.5
PORTSMOUTH CITY	1,020	1,067.7	486	1,058.1	534	1,076.6	514	1,250.3	241	1,170.5	273	1,330.4
SUFFOLK CITY	682	806.3	330	813.0	352	800.1	373	822.5	182	811.2	191	833.5
VIRGINIA BEACH CITY	2,744	626.5	1,370	638.9	1,374	614.6	2,229	715.7	1,100	712.8	1,129	718.7
PLANNING DISTRICT 21	3,689	773.6	1,858	807.9	1,831	741.7	2,440	852.5	1,220	860.7	1,220	844.5
JAMES CITY COUNTY	574	856.6	288	890.4	286	825.1	498	896.5	251	932.8	247	862.4
YORK COUNTY	385	588.1	196	612.5	189	564.8	312	601.6	153	596.0	159	607.2
HAMPTON CITY	1,139	828.7	604	918.6	535	746.3	591	963.7	316	1,029.9	275	897.4
NEWPORT NEWS CITY	1,380	763.6	671	768.9	709	758.6	855	902.3	416	876.0	439	928.8
POQUOSON CITY	119	979.4	50	833.8	69	1,121.4	116	990.2	48	827.4	68	1,149.8
WILLIAMSBURG CITY	92	654.0	49	739.6	43	577.7	68	618.4	36	693.8	32	551.1
PLANNING DISTRICT 22	623	1,367.6	328	1,485.3	295	1,256.9	410	1,332.6	209	1,367.3	201	1,298.4
ACCOMACK COUNTY	450	1,356.9	240	1,485.7	210	1,234.6	313	1,352.5	162	1,407.3	151	1,298.1
NORTHAMPTON COUNTY	173	1,396.4	88	1,484.2	85	1,315.8	97	1,272.5	47	1,245.0	50	1,299.4
PLANNING DISTRICT 23	12,110	746.4	5,995	753.7	6,115	739.5	7,950	802.6	3,907	784.3	4,043	821.2
UNKNOWN VIRGINIA												

NOTES: PLANNING DISTRICT 23, THE HAMPTON ROADS PLANNING DISTRICT, IS THE AGGREGATE OF PLANNING DISTRICTS 20 AND 21.

TABLE 11
RESIDENT DEATHS BY RACE AND SEX OF THE DECEDENT WITH RACE/SEX SPECIFIC RATES PER 100,000 POPULATION BY PLANNING DISTRICT AND CITY OR COUNTY
VIRGINIA, 2010

BLACK RACE						ALL OTHER RACES						PLANNING DISTRICT AND CITY / COUNTY
TOTAL		MALE		FEMALE		TOTAL		MALE		FEMALE		
NUMBER	RATE	NUMBER	RATE	NUMBER	RATE	NUMBER	RATE	NUMBER	RATE	NUMBER	RATE	
11,736	715.2	5,976	762.0	5,760	672.4	1,131	210.0	578	224.2	553	197.0	COMMONWEALTH OF VIRGINIA
662	1,099.4	360	1,283.0	302	939.2	2	89.0			2	177.0	PLANNING DISTRICT 12
48	983.6	28	1,160.9	20	810.4	2	357.8			2	696.9	FRANKLIN COUNTY
115	934.5	65	1,112.4	50	773.6							HENRY COUNTY
13	1,120.7	7	1,215.3	6	1,027.4							PATRICK COUNTY
158	1,104.4	85	1,234.6	73	983.7							PITTSYLVANIA COUNTY
229	1,082.9	129	1,369.7	100	852.7							DANVILLE CITY
99	1,543.0	46	1,572.6	53	1,518.2							MARTINSVILLE CITY
451	1,250.8	240	1,339.1	211	1,163.4	2	277.0	1	285.7	1	268.8	PLANNING DISTRICT 13
120	1,185.1	71	1,311.4	49	1,039.9							BRUNSWICK COUNTY
179	1,318.6	94	1,488.5	85	1,170.8	2	751.9	1	757.6	1	746.3	HALIFAX COUNTY
152	1,230.1	75	1,211.0	77	1,249.2							MECKLENBURG COUNTY
354	999.0	162	882.8	192	1,123.7	3	308.3	1	207.9	2	406.5	PLANNING DISTRICT 14
33	1,096.7	15	1,069.9	18	1,120.1	1	854.7	1	1,612.9			AMELIA COUNTY
46	743.6	28	776.9	18	697.1							BUCKINGHAM COUNTY
38	988.8	18	1,000.0	20	979.0							CHARLOTTE COUNTY
30	882.9	11	705.1	19	1,033.7							CUMBERLAND COUNTY
45	969.6	23	896.3	22	1,060.2							LUNENBURG COUNTY
89	1,394.5	36	1,029.2	53	1,837.7							NOTTOWAY COUNTY
73	915.1	31	790.8	42	1,035.2	2	628.9			2	1,190.5	PRINCE EDWARD COUNTY
2,087	698.5	1,022	744.3	1,065	659.5	80	169.7	50	216.3	30	124.9	PLANNING DISTRICT 15
41	1,133.2	23	1,321.8	18	958.5	6	1,015.2	6	2,334.6			CHARLES CITY COUNTY
295	402.0	149	441.5	146	368.4	21	153.1	11	166.2	10	140.9	CHESTERFIELD COUNTY
39	911.6	22	985.7	17	830.9							GOOCHLAND COUNTY
77	791.8	39	823.3	38	761.8	2	99.9	1	109.2	1	92.1	HANOVER COUNTY
516	547.4	225	533.8	291	558.4	40	176.8	27	240.2	13	114.3	HENRICO COUNTY
29	1,110.7	17	1,226.6	12	979.6	2	489.0	1	492.6	1	485.4	NEW KENT COUNTY
37	934.6	21	776.9	16	1,273.9							POWHATAN COUNTY
1,053	984.4	526	1,081.9	527	903.1	9	124.2	4	110.3	5	138.0	RICHMOND CITY
329	519.3	160	516.7	169	521.8	20	170.2	11	210.6	9	137.8	PLANNING DISTRICT 16
69	783.5	33	766.4	36	799.8							CAROLINE COUNTY
29	649.5	14	643.4	15	655.3	2	396.0	1	432.9	1	365.0	KING GEORGE COUNTY
111	548.0	50	503.2	61	591.3	10	240.9	7	367.3	3	133.6	SPOTSYLVANIA COUNTY
83	348.1	48	405.7	35	291.4	8	144.2	3	125.8	5	158.0	STAFFORD COUNTY
37	618.0	15	551.9	22	673.0							FREDERICKSBURG CITY
160	1,108.7	76	1,035.3	84	1,184.8	1	207.9			1	386.1	PLANNING DISTRICT 17
40	1,232.3	17	1,131.8	23	1,318.8	1	1,149.4			1	1,923.1	LANCASTER COUNTY
37	1,151.9	15	994.0	22	1,291.8							NORTHUMBERLAND COUNTY
33	1,144.6	16	847.0	17	1,710.3							RICHMOND COUNTY
50	982.3	28	1,147.1	22	830.5							WESTMORELAND COUNTY
184	1,168.2	93	1,217.4	91	1,121.8	9	618.6	5	724.6	4	522.9	PLANNING DISTRICT 18
45	1,025.3	24	1,178.2	21	892.9	2	995.0	2	2,222.2			ESSEX COUNTY
43	1,251.8	19	1,113.7	24	1,388.1	1	177.9	1	398.4			GLOUCESTER COUNTY
22	1,077.4	12	1,220.8	10	944.3							KING AND QUEEN COUNTY
27	904.8	13	927.9	14	884.4	6	1,519.0	2	1,005.0	4	2,040.8	KING WILLIAM COUNTY
21	2,447.6	11	2,600.5	10	2,298.9							MATHEWS COUNTY
26	1,272.6	14	1,285.6	12	1,257.9							MIDDLESEX COUNTY
735	916.5	384	937.3	351	894.9	10	324.5	6	431.7	4	236.4	PLANNING DISTRICT 19
81	858.5	42	943.0	39	783.0	2	787.4	1	943.4	1	675.7	DINWIDDIE COUNTY
62	838.6	40	850.7	22	817.5							GREENSVILLE COUNTY
44	364.3	27	374.9	17	348.6	1	102.0			1	193.1	PRINCE GEORGE COUNTY
43	1,292.5	20	1,273.1	23	1,309.8							SURRY COUNTY
70	984.8	39	904.2	31	1,109.1	1	1,136.4	1	2,000.0			SUSSEX COUNTY
14	731.1	4	468.9	10	941.6	1	139.9	1	321.5			COLONIAL HEIGHTS CITY
49	1,290.2	24	1,366.0	25	1,224.9	1	1,219.5	1	2,631.6			EMPORIA CITY
69	774.7	36	894.9	33	675.7	1	270.3			1	463.0	HOPEWELL CITY
303	1,155.0	152	1,256.7	151	1,068.0	3	646.6	2	1,025.6	1	371.7	PETERSBURG CITY
2,757	721.3	1,379	761.8	1,378	684.8	154	261.0	71	253.5	83	267.8	PLANNING DISTRICT 20
89	995.2	41	990.3	48	999.4	1	194.2			1	357.1	ISLE OF WIGHT COUNTY
81	1,144.4	42	1,127.2	39	1,163.5							SOUTHAMPTON COUNTY
444	645.2	236	733.4	208	567.8	20	224.3	6	146.8	14	289.9	CHESAPEAKE CITY
66	1,318.2	22	1,021.4	44	1,542.2							FRANKLIN CITY
856	779.0	428	810.7	428	749.7	24	206.8	12	199.9	12	214.1	NORFOLK CITY
497	947.2	240	983.8	257	915.5	9	459.9	5	528.0	4	396.0	PORTSMOUTH CITY
308	826.9	147	851.7	161	805.5	1	50.3	1	112.0			SUFFOLK CITY
416	448.3	223	502.5	193	398.6	99	293.1	47	298.5	52	288.4	VIRGINIA BEACH CITY
1,185	693.7	615	775.3	570	623.1	64	322.7	23	258.2	41	375.3	PLANNING DISTRICT 21
63	672.3	33	736.4	30	613.5	13	622.3	4	418.4	9	794.4	JAMES CITY COUNTY
69	732.0	41	914.0	28	566.8	4	95.7	2	108.5	2	85.6	YORK COUNTY
534	747.0	282	853.5	252	655.6	14	302.6	6	296.2	8	307.6	HAMPTON CITY
494	630.7	245	674.9	249	592.5	31	406.0	10	288.3	21	504.0	NEWPORT NEWS CITY
2	2,127.7	2	4,545.5			1	293.3			1	529.1	POQUOSON CITY
23	1,089.0	12	1,233.3	11	965.8	1	104.2	1	216.0			WILLIAMSBURG CITY
211	1,487.7	117	1,800.8	94	1,223.0	2	331.1	2	666.7			PLANNING DISTRICT 22
136	1,423.5	77	1,745.6	59	1,147.2	1	214.1	1	431.0			ACCOMACK COUNTY
75	1,620.2	40	1,917.5	35	1,376.3	1	729.9	1	1,470.6			NORTHAMPTON COUNTY
3,942	712.8	1,994	765.9	1,948	665.5	218	276.5	94	254.6	124	295.8	PLANNING DISTRICT 23
												UNKNOWN VIRGINIA

TABLE 12
RESIDENT DEATHS FROM FOURTEEN LEADING CAUSES OF DEATH
WITH UNADJUSTED RATES PER 100,000 POPULATION
BY PLANNING DISTRICT AND CITY OR COUNTY
VIRGINIA, 2010

PLANNING DISTRICT AND CITY / COUNTY	DEATHS FROM ALL CAUSES		MALIGNANT NEOPLASMS		DISEASES OF THE HEART		CEREBROVASCULAR DISEASES		CHRONIC LOWER RESPIRATORY DISEASES		UNINTENTIONAL INJURY	
	NUMBER	RATE	NUMBER	RATE	NUMBER	RATE	NUMBER	RATE	NUMBER	RATE	NUMBER	RATE
COMMONWEALTH OF VIRGINIA	58,841	735.4	13,958	174.5	13,332	166.6	3,259	40.7	2,957	37.0	2,571	32.1
PLANNING DISTRICT 1	1,066	1,131.9	240	254.8	265	281.4	42	44.6	59	62.6	63	66.9
LEE COUNTY	290	1,133.4	77	300.9	69	269.7	7	27.4	17	66.4	14	54.7
SCOTT COUNTY	280	1,208.1	72	310.7	72	310.7	11	47.5	12	51.8	14	60.4
WISE COUNTY	464	1,119.4	84	202.6	117	282.3	22	53.1	28	67.5	32	77.2
NORTON CITY	32	808.5	7	176.9	7	176.9	2	50.5	2	50.5	3	75.8
PLANNING DISTRICT 2	1,502	1,317.8	308	270.2	384	336.9	54	47.4	110	96.5	104	91.2
BUCHANAN COUNTY	281	1,166.1	64	265.6	64	265.6	7	29.0	22	91.3	25	103.7
DICKENSON COUNTY	213	1,339.4	48	301.8	41	257.8	3	18.9	24	150.9	13	81.7
RUSSELL COUNTY	355	1,228.5	73	252.6	95	328.8	17	58.8	19	65.8	24	83.1
TAZEWELL COUNTY	653	1,448.6	123	272.9	184	408.2	27	59.9	45	99.8	42	93.2
PLANNING DISTRICT 3	2,305	1,190.6	509	262.9	545	281.5	115	59.4	167	86.3	95	49.1
BLAND COUNTY	71	1,040.4	13	190.5	19	278.4	1	14.7	2	29.3	7	102.6
CARROLL COUNTY	358	1,191.7	78	259.6	63	209.7	28	93.2	25	83.2	9	30.0
GRAYSON COUNTY	205	1,319.8	49	315.5	50	321.9	8	51.5	14	90.1	5	32.2
SMYTH COUNTY	433	1,344.4	101	313.6	109	338.4	20	62.1	37	114.9	17	52.8
WASHINGTON COUNTY	594	1,082.4	140	255.1	152	277.0	25	45.6	36	65.6	26	47.4
WYTHE COUNTY	324	1,108.3	59	201.8	86	294.2	20	68.4	29	99.2	24	82.1
BRISTOL CITY	232	1,300.8	55	308.4	49	274.7	7	39.2	21	117.7	5	28.0
GALAX CITY	88	1,249.6	14	198.8	17	241.4	6	85.2	3	42.6	2	28.4
PLANNING DISTRICT 4	1,401	786.0	304	170.6	359	201.4	59	33.1	66	37.0	77	43.2
FLOYD COUNTY	139	909.7	24	157.1	37	242.2	8	52.4	5	32.7	7	45.8
GILES COUNTY	198	1,145.4	39	225.6	46	266.1	10	57.9	8	46.3	10	57.9
MONTGOMERY COUNTY	563	596.4	135	143.0	131	138.8	21	22.2	26	27.5	28	29.7
PULASKI COUNTY	420	1,204.4	86	246.6	125	358.5	18	51.6	24	68.8	27	77.4
RADFORD CITY	81	493.7	20	121.9	20	121.9	2	12.2	3	18.3	5	30.5
PLANNING DISTRICT 5	3,020	1,099.1	649	236.2	829	301.7	159	57.9	180	65.5	105	38.2
ALLEGHANY COUNTY	207	1,273.8	49	301.5	59	363.1	10	61.5	12	73.8	7	43.1
BOTETOURT COUNTY	304	917.1	70	211.2	71	214.2	22	66.4	17	51.3	16	48.3
CRAIG COUNTY	44	847.8	10	192.7	19	366.1	1	19.3	3	57.8	2	38.5
ROANOKE COUNTY	911	986.2	194	210.0	236	255.5	47	50.9	47	50.9	21	22.7
COVINGTON CITY	66	1,107.2	12	201.3	17	285.2	5	83.9	3	50.3	2	33.6
ROANOKE CITY	1,206	1,242.9	256	263.8	343	353.5	61	62.9	81	83.5	50	51.5
SALEM CITY	282	1,137.0	58	233.9	84	338.7	13	52.4	17	68.5	7	28.2
PLANNING DISTRICT 6	2,466	859.9	566	197.4	532	185.5	166	57.9	134	46.7	114	39.8
AUGUSTA COUNTY	600	813.6	137	185.8	148	200.7	32	43.4	31	42.0	27	36.6
BATH COUNTY	57	1,204.8	11	232.5	13	274.8	4	84.5	5	105.7	3	63.4
HIGHLAND COUNTY	25	1,077.1	4	172.3	7	301.6			2	86.2	2	86.2
ROCKBRIDGE COUNTY	216	968.3	55	246.6	52	233.1	18	80.7	11	49.3	5	22.4
ROCKINGHAM COUNTY	603	790.2	147	192.6	128	167.7	43	56.3	36	47.2	32	41.9
BUENA VISTA CITY	68	1,022.6	24	360.9	6	90.2	6	90.2	5	75.2	5	75.2
HARRISONBURG CITY	272	556.1	65	132.9	52	106.3	20	40.9	8	16.4	13	26.6
LEXINGTON CITY	63	894.6	12	170.4	15	213.0	3	42.6	3	42.6	4	56.8
STAUNTON CITY	311	1,309.7	56	235.8	55	231.6	22	92.6	19	80.0	12	50.5
WAYNESBORO CITY	251	1,194.9	55	261.8	56	266.6	18	85.7	14	66.6	11	52.4
PLANNING DISTRICT 7	2,006	903.0	509	229.1	418	188.2	102	45.9	109	49.1	96	43.2
CLARKE COUNTY	145	1,033.2	40	285.0	38	270.8	8	57.0	11	78.4	9	64.1
FREDERICK COUNTY	550	702.4	156	199.2	113	144.3	28	35.8	23	29.4	36	46.0
PAGE COUNTY	287	1,193.7	59	245.4	78	324.4	14	58.2	16	66.6	9	37.4
SHENANDOAH COUNTY	407	969.2	96	228.6	84	200.0	19	45.2	23	54.8	15	35.7
WARREN COUNTY	333	886.2	81	215.6	53	141.1	21	55.9	25	66.5	19	50.6
WINCHESTER CITY	284	1,083.8	77	293.9	52	198.5	12	45.8	11	42.0	8	30.5
PLANNING DISTRICT 8	9,045	405.5	2,350	105.4	1,894	84.9	461	20.7	345	15.5	369	16.5
ARLINGTON COUNTY	908	437.3	218	105.0	215	103.6	52	25.0	30	14.4	29	14.0
FAIRFAX COUNTY	4,499	415.9	1,197	110.7	922	85.2	227	21.0	187	17.3	178	16.5
LOUDOUN COUNTY	947	303.2	272	87.1	197	63.1	40	12.8	27	8.6	36	11.5
PRINCE WILLIAM COUNTY	1,498	372.6	386	96.0	311	77.4	76	18.9	50	12.4	83	20.6
ALEXANDRIA CITY	721	515.1	172	122.9	162	115.7	40	28.6	31	22.1	20	14.3
FAIRFAX CITY	186	824.3	45	199.4	37	164.0	10	44.3	6	26.6	10	44.3
FALLS CHURCH CITY	58	470.3	10	81.1	10	81.1	5	40.5			4	32.4
MANASSAS CITY	179	473.3	38	100.5	30	79.3	8	21.2	14	37.0	6	15.9
MANASSAS PARK CITY	49	343.3	12	84.1	10	70.1	3	21.0			3	21.0
PLANNING DISTRICT 9	1,369	824.4	345	207.8	258	155.4	70	42.2	66	39.7	80	48.2
CULPEPER COUNTY	329	704.7	87	186.3	60	128.5	16	34.3	14	30.0	14	30.0
FAUQUIER COUNTY	505	774.5	122	187.1	93	142.6	27	41.4	27	41.4	33	50.6
MADISON COUNTY	131	984.4	28	210.4	37	278.0	10	75.1	4	30.1	8	60.1
ORANGE COUNTY	328	979.7	86	256.9	54	161.3	14	41.8	18	53.8	20	59.7
RAPPAHANNOCK COUNTY	76	1,030.8	22	298.4	14	189.9	3	40.7	3	40.7	5	67.8
PLANNING DISTRICT 10	1,708	727.7	434	184.9	384	163.6	111	47.3	93	39.6	77	32.8
ALBEMARLE COUNTY	705	712.3	169	170.8	145	146.5	45	45.5	43	43.4	37	37.4
FLUVANNA COUNTY	168	653.9	53	206.3	45	175.2	9	35.0	2	7.8	5	19.5
GREENE COUNTY	125	679.2	28	152.1	35	190.2	8	43.5	10	54.3	7	38.0
LOUISA COUNTY	274	826.5	71	214.2	69	208.1	14	42.2	16	48.3	10	30.2
NELSON COUNTY	177	1,178.4	46	306.3	44	292.9	16	106.5	12	79.9	6	39.9
CHARLOTTESVILLE CITY	259	595.7	67	154.1	46	105.8	19	43.7	10	23.0	12	27.6
PLANNING DISTRICT 11	2,467	976.5	612	242.2	564	223.2	156	61.7	140	55.4	110	43.5
AMHERST COUNTY	345	1,066.4	83	256.5	91	281.3	14	43.3	23	71.1	9	27.8
APPOMATTOX COUNTY	179	1,195.5	55	367.3	36	240.4	18	120.2	6	40.1	7	46.8
BEDFORD COUNTY	611	889.7	151	219.9	140	203.9	38	55.3	37	53.9	35	51.0
CAMPBELL COUNTY	499	909.9	129	235.2	112	204.2	25	45.6	25	45.6	29	52.9
BEDFORD CITY	106	1,703.6	22	353.6	28	450.0	10	160.7	5	80.4	4	64.3
LYNCHBURG CITY	727	962.0	172	227.6	157	207.8	51	67.5	44	58.2	26	34.4

[continued]

TABLE 12
RESIDENT DEATHS FROM FOURTEEN LEADING CAUSES OF DEATH
WITH UNADJUSTED RATES PER 100,000 POPULATION
BY PLANNING DISTRICT AND CITY OR COUNTY
VIRGINIA, 2010

ALZHEIMER'S DISEASE		NEPHRITIS AND NEPHROSIS		DIABETES MELLITUS		SEPTICEMIA		INFLUENZA AND PNEUMONIA		SUICIDE		CHRONIC LIVER DISEASE		PRIMARY HYPERTENSION AND RENAL DISEASE		PARKINSON'S DISEASE	
NUMBER	RATE	NUMBER	RATE	NUMBER	RATE	NUMBER	RATE	NUMBER	RATE	NUMBER	RATE	NUMBER	RATE	NUMBER	RATE	NUMBER	RATE
1,842	23.0	1,583	19.8	1,527	19.1	1,358	17.0	1,183	14.8	982	12.3	687	8.6	589	7.4	519	6.5
19	20.2	33	35.0	32	34.0	28	29.7	29	30.8	14	14.9	10	10.6	2	2.1	4	4.2
4	15.6	8	31.3	10	39.1	10	39.1	5	19.5	2	7.8	4	15.6			1	3.9
11	47.5	5	21.6	9	38.8	6	25.9	7	30.2	6	25.9	4	17.3	1	4.3	1	4.3
4	9.6	20	48.2	13	31.4	11	26.5	14	33.8	6	14.5	2	4.8	1	2.4	2	4.8
						1	25.3	3	75.8								
21	18.4	46	40.4	49	43.0	33	29.0	36	31.6	28	24.6	13	11.4	14	12.3	9	7.9
4	16.6	8	33.2	7	29.0	3	12.4	6	24.9	11	45.6			5	20.7	2	8.3
3	18.9	9	56.6	7	44.0	9	56.6	3	18.9	7	44.0	3	18.9	1	6.3	1	6.3
3	10.4	10	34.6	10	34.6	11	38.1	12	41.5	4	13.8	6	20.8	1	3.5		
11	24.4	19	42.1	25	55.5	10	22.2	15	33.3	6	13.3	4	8.9	7	15.5	6	13.3
99	51.1	57	29.4	74	38.2	39	20.1	63	32.5	30	15.5	19	9.8	16	8.3	14	7.2
4	58.6	2	29.3	4	58.6	2	29.3			1	14.7					1	14.7
20	66.6	6	20.0	6	20.0	3	10.0	5	16.6	9	30.0	2	6.7	3	10.0	3	10.0
12	77.3	3	19.3	4	25.8	5	32.2	9	57.9	3	19.3	1	6.4	2	12.9	1	6.4
18	55.9	14	43.5	18	55.9	6	18.6	6	18.6	3	9.3	7	21.7	4	12.4	4	12.4
19	34.6	12	21.9	17	31.0	10	18.2	20	36.4	8	14.6	6	10.9	5	9.1	4	7.3
6	20.5	10	34.2	16	54.7	6	20.5	6	20.5	1	3.4	1	3.4			1	3.4
16	89.7	7	39.2	6	33.6	6	33.6	13	72.9	2	11.2	2	11.2				
4	56.8	3	42.6	3	42.6	1	14.2	4	56.8	3	42.6			2	28.4		
31	17.4	39	21.9	50	28.1	21	11.8	30	16.8	28	15.7	21	11.8	5	2.8	11	6.2
3	19.6	7	45.8	2	13.1	3	19.6	5	32.7	4	26.2	2	13.1				
11	63.6	3	17.4	6	34.7	5	28.9	2	11.6	4	23.1	5	28.9	1	5.8	2	11.6
9	9.5	10	10.6	21	22.2	7	7.4	15	15.9	10	10.6	7	7.4	4	4.2	5	5.3
8	22.9	12	34.4	19	54.5	5	14.3	8	22.9	9	25.8	7	20.1			4	11.5
		7	42.7	2	12.2	1	6.1			1	6.1						
74	26.9	86	31.3	65	23.7	40	14.6	58	21.1	46	16.7	37	13.5	25	9.1	28	10.2
6	36.9	7	43.1	6	36.9	3	18.5	2	12.3	5	30.8	1	6.2	3	18.5		
11	33.2	9	27.2	10	30.2	6	18.1	9	27.2	1	3.0	4	12.1	4	12.1	3	9.1
1	19.3	1	19.3	3	57.8							1	19.3			1	19.3
25	27.1	32	34.6	21	22.7	13	14.1	18	19.5	23	24.9	8	8.7	8	8.7	13	14.1
1	16.8	2	33.6	2	33.6	3	50.3			1	16.8	1	16.8				
20	20.6	31	31.9	18	18.6	13	13.4	20	20.6	15	15.5	20	20.6	9	9.3	9	9.3
10	40.3	4	16.1	5	20.2	2	8.1	9	36.3	1	4.0	2	8.1	1	4.0	2	8.1
125	43.6	66	23.0	68	23.7	47	16.4	44	15.3	36	12.6	32	11.2	17	5.9	31	10.8
25	33.9	21	28.5	12	16.3	12	16.3	8	10.8	10	13.6	10	13.6	3	4.1	5	6.8
1	21.1	2	42.3	1	21.1	2	42.3	3	63.4			1	21.1	1	21.1		
				1	43.1	1	43.1	1	43.1			1	43.1				
4	17.9	7	31.4	6	26.9	2	9.0	3	13.4	3	13.4	3	13.4	2	9.0	6	26.9
29	38.0	16	21.0	23	30.1	17	22.3	11	14.4	10	13.1	5	6.6	3	3.9	9	11.8
1	15.0	1	15.0	5	75.2	1	15.0	1	15.0	1	15.0	1	15.0				
20	40.9	6	12.3	6	12.3	6	12.3	8	16.4	5	10.2	3	6.1			3	6.1
2	28.4	3	42.6	2	28.4	1	14.2					1	14.2				
21	88.4	8	33.7	8	33.7	2	8.4	4	16.8	4	16.8	3	12.6	5	21.1	6	25.3
22	104.7	2	9.5	4	19.0	3	14.3	5	23.8	3	14.3	4	19.0	3	14.3	2	9.5
74	33.3	54	24.3	38	17.1	46	20.7	38	17.1	26	11.7	26	11.7	12	5.4	20	9.0
6	42.8	3	21.4	3	21.4	2	14.3			3	21.4			1	7.1		
19	24.3	19	24.3	8	10.2	8	10.2	10	12.8	6	7.7	11	14.0	1	1.3	6	7.7
17	70.7	4	16.6	6	25.0	8	33.3	9	37.4	3	12.5	1	4.2	1	4.2	3	12.5
13	31.0	11	26.2	12	28.6	13	31.0	8	19.1	5	11.9	3	7.1	4	9.5	3	7.1
8	21.3	7	18.6	6	16.0	5	13.3	2	5.3	4	10.6	7	18.6	4	10.6	4	10.6
11	42.0	10	38.2	3	11.4	10	38.2	9	34.3	5	19.1	4	15.3	1	3.8	4	15.3
199	8.9	206	9.2	221	9.9	241	10.8	183	8.2	193	8.7	94	4.2	126	5.6	117	5.2
26	12.5	21	10.1	24	11.6	21	10.1	16	7.7	18	8.7	7	3.4	10	4.8	11	5.3
92	8.5	100	9.2	106	9.8	128	11.8	87	8.0	84	7.8	44	4.1	56	5.2	64	5.9
26	8.3	15	4.8	21	6.7	16	5.1	18	5.8	24	7.7	13	4.2	9	2.9	10	3.2
27	6.7	36	9.0	32	8.0	35	8.7	28	7.0	41	10.2	19	4.7	25	6.2	17	4.2
16	11.4	16	11.4	21	15.0	29	20.7	17	12.1	14	10.0	8	5.7	21	15.0	9	6.4
1	4.4	9	39.9	6	26.6	6	26.6	2	8.9	6	26.6	1	4.4	3	13.3	2	8.9
2	16.2			2	16.2	1	8.1	3	24.3							1	8.1
8	21.2	8	21.2	6	15.9	3	7.9	11	29.1	5	13.2	1	2.6	1	2.6	2	5.3
1	7.0	1	7.0	3	21.0	2	14.0	1	7.0	1	7.0	1	7.0	1	7.0	1	7.0
37	22.3	46	27.7	41	24.7	36	21.7	30	18.1	30	18.1	19	11.4	17	10.2	10	6.0
14	30.0	9	19.3	10	21.4	8	17.1	7	15.0	4	8.6	9	19.3	6	12.9	2	4.3
11	16.9	18	27.6	17	26.1	12	18.4	11	16.9	18	27.6	7	10.7	6	9.2	4	6.1
1	7.5	2	15.0	2	15.0	5	37.6	4	30.1	2	15.0			1	7.5	2	15.0
9	26.9	16	47.8	11	32.9	9	26.9	6	17.9	5	14.9	1	3.0	4	11.9	2	6.0
2	27.1	1	13.6	1	13.6	2	27.1	2	27.1	1	13.6	2	27.1				
82	34.9	34	14.5	31	13.2	41	17.5	30	12.8	28	11.9	20	8.5	13	5.5	23	9.8
49	49.5	9	9.1	9	9.1	18	18.2	12	12.1	6	6.1	6	6.1	2	2.0	11	11.1
6	23.4	3	11.7	1	3.9	6	23.4	2	7.8	2	7.8	3	11.7	2	7.8	3	11.7
7	38.0	2	10.9	1	5.4	2	10.9	2	10.9	3	16.3	3	16.3			2	10.9
8	24.1	7	21.1	12	36.2	6	18.1	4	12.1	10	30.2	3	9.0	3	9.0	1	3.0
3	20.0	3	20.0	3	20.0	8	53.3	4	26.6	4	26.6	1	6.7	2	13.3	2	13.3
9	20.7	10	23.0	5	11.5	1	2.3	6	13.8	3	6.9	4	9.2	4	9.2	4	9.2
84	33.2	56	22.2	59	23.4	38	15.0	54	21.4	42	16.6	20	7.9	21	8.3	18	7.1
7	21.6	7	21.6	6	18.5	1	3.1	13	40.2	5	15.5	3	9.3	3	9.3	1	3.1
6	40.1	5	33.4	5	33.4	5	33.4	3	20.0	3	20.0	1	6.7				
14	20.4	14	20.4	15	21.8	9	13.1	8	11.6	16	23.3	5	7.3	7	10.2	6	8.7
17	31.0	10	18.2	17	31.0	11	20.1	7	12.8	8	14.6	2	3.6	4	7.3	4	7.3
5	80.4	1	16.1	3	48.2	1	16.1	5	80.4	1	16.1					1	16.1
35	46.3	19	25.1	13	17.2	11	14.6	18	23.8	9	11.9	9	11.9	7	9.3	6	7.9

[continued]

TABLE 12
RESIDENT DEATHS FROM FOURTEEN LEADING CAUSES OF DEATH
WITH UNADJUSTED RATES PER 100,000 POPULATION
BY PLANNING DISTRICT AND CITY OR COUNTY
VIRGINIA, 2010

PLANNING DISTRICT AND CITY / COUNTY	DEATHS FROM ALL CAUSES		MALIGNANT NEOPLASMS		DISEASES OF THE HEART		CEREBROVASCULAR DISEASES		CHRONIC LOWER RESPIRATORY DISEASES		UNINTENTIONAL INJURY	
	NUMBER	RATE	NUMBER	RATE	NUMBER	RATE	NUMBER	RATE	NUMBER	RATE	NUMBER	RATE
COMMONWEALTH OF VIRGINIA	58,841	735.4	13,958	174.5	13,332	166.6	3,259	40.7	2,957	37.0	2,571	32.1
PLANNING DISTRICT 12	2,938	1,179.1	649	260.5	684	274.5	159	63.8	162	65.0	149	59.8
FRANKLIN COUNTY	530	943.7	129	229.7	106	188.7	27	48.1	30	53.4	32	57.0
HENRY COUNTY	649	1,198.5	156	288.1	138	254.8	40	73.9	34	62.8	33	60.9
PATRICK COUNTY	235	1,271.0	52	281.2	73	394.8	11	59.5	10	54.1	11	59.5
PITTSYLVANIA COUNTY	644	1,014.1	143	225.2	144	226.8	36	56.7	42	66.1	37	58.3
DANVILLE CITY	641	1,488.8	131	304.3	153	355.4	31	72.0	32	74.3	23	53.4
MARTINSVILLE CITY	239	1,729.3	38	274.9	70	506.5	14	101.3	14	101.3	13	94.1
PLANNING DISTRICT 13	1,080	1,250.0	228	263.9	291	336.8	74	85.6	65	75.2	52	60.2
BRUNSWICK COUNTY	201	1,152.9	44	252.4	67	384.3	16	91.8	11	63.1	9	51.6
HALIFAX COUNTY	466	1,285.8	92	253.9	100	275.9	25	69.0	30	82.8	29	80.0
MECKLENBURG COUNTY	413	1,262.0	92	281.1	124	378.9	33	100.8	24	73.3	14	42.8
PLANNING DISTRICT 14	1,033	987.5	225	215.1	295	282.0	64	61.2	43	41.1	45	43.0
AMELIA COUNTY	120	945.6	32	252.2	12	94.6	9	70.9	9	70.9	5	39.4
BUCKINGHAM COUNTY	152	886.5	30	175.0	43	250.8	15	87.5	5	29.2	6	35.0
CHARLOTTE COUNTY	140	1,112.3	29	230.4	36	286.0	10	79.5	8	63.6	9	71.5
CUMBERLAND COUNTY	86	855.6	25	248.7	21	208.9	6	59.7	2	19.9	3	29.8
LUNENBURG COUNTY	135	1,045.4	19	147.1	38	294.3	6	46.5	7	54.2	8	61.9
NOTTOWAY COUNTY	195	1,230.1	43	271.2	70	441.6	7	44.2	7	44.2	6	37.8
PRINCE EDWARD COUNTY	205	877.3	47	201.1	75	321.0	11	47.1	5	21.4	8	34.2
PLANNING DISTRICT 15	7,439	741.9	1,750	174.5	1,636	163.2	467	46.6	349	34.8	316	31.5
CHARLES CITY COUNTY	80	1,102.5	25	344.5	15	206.7	3	41.3	2	27.6	5	68.9
CHESTERFIELD COUNTY	1,834	579.9	453	143.2	391	123.6	101	31.9	87	27.5	107	33.8
GOOCHLAND COUNTY	153	704.5	32	147.4	35	161.2	13	59.9	7	32.2	11	50.7
HANOVER COUNTY	743	744.0	178	178.2	199	199.3	49	49.1	42	42.1	21	21.0
HENRICO COUNTY	2,407	784.2	546	177.9	527	171.7	157	51.2	115	37.5	97	31.6
NEW KENT COUNTY	158	857.3	42	227.9	33	179.1	8	43.4	11	59.7	8	43.4
POWHATAN COUNTY	179	638.2	50	178.3	34	121.2	11	39.2	6	21.4	5	17.8
RICHMOND CITY	1,885	923.1	424	207.6	402	196.9	125	61.2	79	38.7	62	30.4
PLANNING DISTRICT 16	1,863	568.4	501	152.8	345	105.3	95	29.0	91	27.8	85	25.9
CAROLINE COUNTY	224	784.7	61	213.7	46	161.1	10	35.0	22	77.1	9	31.5
KING GEORGE COUNTY	148	627.5	38	161.1	31	131.4	9	38.2	6	25.4	7	29.7
SPOTSYLVANIA COUNTY	734	599.7	196	160.1	132	107.8	33	27.0	27	22.1	42	34.3
STAFFORD COUNTY	592	459.1	166	128.7	106	82.2	36	27.9	29	22.5	21	16.3
FREDERICKSBURG CITY	165	679.4	40	164.7	30	123.5	7	28.8	7	28.8	6	24.7
PLANNING DISTRICT 17	648	1,285.0	161	319.3	142	281.6	48	95.2	31	61.5	28	55.5
LANCASTER COUNTY	192	1,685.5	43	377.5	43	377.5	20	175.6	9	79.0	5	43.9
NORTHUMBERLAND COUNTY	160	1,297.6	42	340.6	37	300.1	5	40.6	8	64.9	8	64.9
RICHMOND COUNTY	98	1,059.0	25	270.2	23	248.5	9	97.3	3	32.4	4	43.2
WESTMORELAND COUNTY	198	1,134.4	51	292.2	39	223.4	14	80.2	11	63.0	11	63.0
PLANNING DISTRICT 18	941	1,036.0	233	256.5	221	243.3	54	59.5	41	45.1	43	47.3
ESSEX COUNTY	119	1,067.2	29	260.1	32	287.0	4	35.9	2	17.9	6	53.8
GLOUCESTER COUNTY	357	968.6	87	236.0	81	219.8	21	57.0	12	32.6	20	54.3
KING AND QUEEN COUNTY	69	993.5	17	244.8	22	316.8			4	57.6	1	14.4
KING WILLIAM COUNTY	134	840.9	30	188.3	28	175.7	13	81.6	6	37.7	3	18.8
MATHEWS COUNTY	112	1,247.5	32	356.4	21	233.9	7	78.0	5	55.7	6	66.8
MIDDLESEX COUNTY	150	1,368.7	38	346.7	37	337.6	9	82.1	12	109.5	7	63.9
PLANNING DISTRICT 19	1,811	1,044.0	382	220.2	440	253.7	100	57.6	94	54.2	75	43.2
DINWIDDIE COUNTY	261	932.1	57	203.6	62	221.4	9	32.1	13	46.4	13	46.4
GREENSVILLE COUNTY	127	1,037.3	29	236.9	30	245.0	9	73.5	5	40.8	5	40.8
PRINCE GEORGE COUNTY	190	531.8	49	137.2	50	140.0	7	19.6	13	36.4	9	25.2
SURRY COUNTY	89	1,261.0	21	297.5	22	311.7	3	42.5	6	85.0	3	42.5
SUSSEX COUNTY	133	1,100.4	25	206.8	29	239.9	12	99.3	10	82.7	11	91.0
COLONIAL HEIGHTS CITY	219	1,257.8	45	258.5	55	315.9	15	86.2	10	57.4	4	23.0
EMPORIA CITY	90	1,518.5	15	253.1	23	388.1	7	118.1	1	16.9	3	50.6
HOPEWELL CITY	292	1,292.6	65	287.7	57	252.3	20	88.5	20	88.5	13	57.5
PETERSBURG CITY	410	1,264.7	76	234.4	112	345.5	18	55.5	16	49.4	14	43.2
PLANNING DISTRICT 20	8,421	735.1	1,963	171.4	1,890	165.0	451	39.4	392	34.2	322	28.1
ISLE OF WIGHT COUNTY	325	921.5	94	266.5	75	212.6	16	45.4	12	34.0	16	45.4
SOUTHAMPTON COUNTY	184	990.8	40	215.4	44	236.9	18	96.9	4	21.5	7	37.7
CHESAPEAKE CITY	1,471	662.0	365	164.3	332	149.4	85	38.3	61	27.5	68	30.6
FRANKLIN CITY	130	1,514.8	28	326.3	18	209.7	14	163.1	1	11.7	6	69.9
NORFOLK CITY	1,865	768.1	374	154.0	451	185.7	104	42.8	77	31.7	57	23.5
PORTSMOUTH CITY	1,020	1,067.7	236	247.0	217	227.1	57	59.7	43	45.0	30	31.4
SUFFOLK CITY	682	806.3	171	202.2	155	183.2	43	50.8	29	34.3	32	37.8
VIRGINIA BEACH CITY	2,744	626.5	655	149.5	598	136.5	114	26.0	165	37.7	106	24.2
PLANNING DISTRICT 21	3,689	773.6	907	190.2	816	171.1	204	42.8	179	37.5	136	28.5
JAMES CITY COUNTY	574	856.6	171	255.2	135	201.5	31	46.3	16	23.9	23	34.3
YORK COUNTY	385	588.1	106	161.9	82	125.3	18	27.5	16	24.4	13	19.9
HAMPTON CITY	1,139	828.7	269	195.7	257	187.0	65	47.3	68	49.5	42	30.6
NEWPORT NEWS CITY	1,380	763.6	316	174.9	295	163.2	77	42.6	66	36.5	53	29.3
POQUOSON CITY	119	979.4	28	230.5	25	205.8	9	74.1	11	90.5	1	8.2
WILLIAMSBURG CITY	92	654.0	17	120.8	22	156.4	4	28.4	2	14.2	4	28.4
PLANNING DISTRICT 22	623	1,367.6	133	292.0	140	307.3	48	105.4	41	90.0	30	65.9
ACCOMACK COUNTY	450	1,356.9	91	274.4	104	313.6	34	102.5	33	99.5	25	75.4
NORTHAMPTON COUNTY	173	1,396.4	42	339.0	36	290.6	14	113.0	8	64.6	5	40.4
PLANNING DISTRICT 23	12,110	746.4	2,870	176.9	2,706	166.8	655	40.4	571	35.2	458	28.2
UNKNOWN VIRGINIA												

NOTE: PLANNING DISTRICT 23, THE HAMPTON ROADS PLANNING DISTRICT, IS THE AGGREGATE OF PLANNING DISTRICTS 20 AND 21.

TABLE 12
RESIDENT DEATHS FROM FOURTEEN LEADING CAUSES OF DEATH
WITH UNADJUSTED RATES PER 100,000 POPULATION
BY PLANNING DISTRICT AND CITY OR COUNTY
VIRGINIA, 2010

ALZHEIMER'S DISEASE		NEPHRITIS AND NEPHROSIS		DIABETES MELLITUS		SEPTICEMIA		INFLUENZA AND PNEUMONIA		SUICIDE		CHRONIC LIVER DISEASE		PRIMARY HYPERTENSION AND RENAL DISEASE		PARKINSON'S DISEASE	
NUMBER	RATE	NUMBER	RATE	NUMBER	RATE	NUMBER	RATE	NUMBER	RATE	NUMBER	RATE	NUMBER	RATE	NUMBER	RATE	NUMBER	RATE
1,842	23.0	1,583	19.8	1,527	19.1	1,358	17.0	1,183	14.8	982	12.3	687	8.6	589	7.4	519	6.5
75	30.1	64	25.7	96	38.5	55	22.1	61	24.5	41	16.5	43	17.3	25	10.0	23	9.2
20	35.6	13	23.1	19	33.8	6	10.7	7	12.5	4	7.1	13	23.1	3	5.3	3	5.3
23	42.5	16	29.5	15	27.7	7	12.9	19	35.1	16	29.5	7	12.9	5	9.2	4	7.4
10	54.1	4	21.6	4	21.6	6	32.4	13	70.3	6	32.4	3	16.2	1	5.4	2	10.8
10	15.7	11	17.3	28	44.1	14	22.0	8	12.6	7	11.0	10	15.7	9	14.2	8	12.6
8	18.6	14	32.5	21	48.8	15	34.8	10	23.2	6	13.9	10	23.2	3	7.0	5	11.6
4	28.9	6	43.4	9	65.1	7	50.6	4	28.9	2	14.5			4	28.9	1	7.2
25	28.9	31	35.9	26	30.1	28	32.4	18	20.8	14	16.2	7	8.1	3	3.5	10	11.6
2	11.5	4	22.9	6	34.4	8	45.9	1	5.7	2	11.5	3	17.2			3	17.2
6	16.6	20	55.2	17	46.9	11	30.4	11	30.4	5	13.8	2	5.5			5	13.8
17	51.9	7	21.4	3	9.2	9	27.5	6	18.3	7	21.4	2	6.1	3	9.2	2	6.1
26	24.9	36	34.4	33	31.5	28	26.8	20	19.1	13	12.4	8	7.6	11	10.5	7	6.7
3	23.6	5	39.4	3	23.6	3	23.6	4	31.5	1	7.9			3	23.6	3	23.6
2	11.7	5	29.2	3	17.5	3	17.5	7	40.8	3	17.5			1	5.8	1	5.8
6	47.7	5	39.7	1	7.9	4	31.8	1	7.9	2	15.9	2	15.9	2	15.9	1	7.9
2	19.9	4	39.8	3	29.8	2	19.9	2	19.9								
5	38.7	7	54.2	10	77.4	6	46.5	1	7.7	1	7.7	2	15.5			1	7.7
2	12.6	7	44.2	6	37.8	4	25.2	2	12.6	3	18.9	1	6.3	4	25.2	1	6.3
6	25.7	3	12.8	7	30.0	6	25.7	3	12.8	3	12.8	3	12.8	1	4.3		
260	25.9	225	22.4	164	16.4	195	19.4	152	15.2	108	10.8	79	7.9	81	8.1	62	6.2
3	41.3	1	13.8	6	82.7	3	41.3	1	13.8			1	13.8				
69	21.8	56	17.7	41	13.0	46	14.5	30	9.5	36	11.4	24	7.6	26	8.2	18	5.7
8	36.8	5	23.0	4	18.4	2	9.2	2	9.2	2	9.2	3	13.8	1	4.6	2	9.2
26	26.0	17	17.0	13	13.0	10	10.0	23	23.0	9	9.0	5	5.0	10	10.0	4	4.0
96	31.3	61	19.9	36	11.7	78	25.4	60	19.5	33	10.8	18	5.9	17	5.5	22	7.2
6	32.6	4	21.7	7	38.0	2	10.9	1	5.4	1	5.4	2	10.9	3	16.3	1	5.4
11	39.2	3	10.7	3	10.7	1	3.6	4	14.3	7	25.0	3	10.7	1	3.6	4	14.3
41	20.1	78	38.2	54	26.4	53	26.0	31	15.2	20	9.8	23	11.3	23	11.3	11	5.4
64	19.5	44	13.4	58	17.7	51	15.6	44	13.4	48	14.6	31	9.5	13	4.0	14	4.3
8	28.0	5	17.5	3	10.5	6	21.0	4	14.0	5	17.5	7	24.5			2	7.0
4	17.0	1	4.2	5	21.2	4	17.0	2	8.5	6	25.4					1	4.2
29	23.7	22	18.0	24	19.6	16	13.1	19	15.5	23	18.8	10	8.2	4	3.3	1	0.8
15	11.6	11	8.5	21	16.3	16	12.4	15	11.6	10	7.8	9	7.0	5	3.9	7	5.4
8	32.9	5	20.6	5	20.6	9	37.1	4	16.5	4	16.5	5	20.6	4	16.5	3	12.4
22	43.6	18	35.7	10	19.8	11	21.8	11	21.8	9	17.8	6	11.9	2	4.0	6	11.9
8	70.2	2	17.6			4	35.1	5	43.9	2	17.6	2	17.6			1	8.8
6	48.7	6	48.7	4	32.4	4	32.4	2	16.2	4	32.4	1	8.1			2	16.2
5	54.0	6	64.8	1	10.8			3	32.4	1	10.8					1	10.8
3	17.2	4	22.9	5	28.6	3	17.2	1	5.7	2	11.5	3	17.2	2	11.5	2	11.5
46	50.6	24	26.4	15	16.5	18	19.8	11	12.1	18	19.8	13	14.3	6	6.6	6	6.6
6	53.8	4	35.9	3	26.9	1	9.0	1	9.0	4	35.9	3	26.9				
14	38.0	6	16.3	7	19.0	3	8.1	5	13.6	8	21.7	6	16.3	2	5.4	4	10.9
2	28.8	2	28.8			2	28.8	1	14.4	2	28.8			2	28.8		
8	50.2	6	37.7	1	6.3	4	25.1	1	6.3	1	6.3	2	12.6	2	12.6	1	6.3
7	78.0	5	55.7	2	22.3	3	33.4	1	11.1	1	11.1	1	11.1			1	11.1
9	82.1	1	9.1	2	18.2	5	45.6	2	18.2	2	18.2	1	9.1				
51	29.4	64	36.9	57	32.9	54	31.1	31	17.9	25	14.4	19	11.0	30	17.3	13	7.5
6	21.4	12	42.9	8	28.6	5	17.9	8	28.6	8	28.6	5	17.9	3	10.7	2	7.1
		8	65.3	2	16.3	4	32.7	4	32.7	1	8.2			2	16.3		
6	16.8	5	14.0	4	11.2	3	8.4	1	2.8	6	16.8	3	8.4	4	11.2	2	5.6
1	14.2	4	56.7	5	70.8	2	28.3	1	14.2	1	14.2	1	14.2	4	56.7	2	28.3
4	33.1	4	33.1	4	33.1	7	57.9	3	24.8	1	8.3			1	8.3		
15	86.2	6	34.5	7	40.2	7	40.2	2	11.5	2	11.5			3	17.2	5	28.7
5	84.4	3	50.6	1	16.9	6	101.2	2	33.7	1	16.9			1	16.9		
5	22.1	7	31.0	13	57.5	9	39.8	3	13.3	2	8.9	4	17.7	4	17.7	2	8.9
9	27.8	15	46.3	13	40.1	11	33.9	7	21.6	3	9.3	6	18.5	8	24.7		
299	26.1	248	21.6	220	19.2	194	16.9	164	14.3	143	12.5	107	9.3	96	8.4	55	4.8
8	22.7	4	11.3	10	28.4	4	11.3	5	14.2	1	2.8	5	14.2	4	11.3	3	8.5
4	21.5	6	32.3	3	16.2	2	10.8	6	32.3	3	16.2	5	26.9			1	5.4
37	16.7	49	22.1	47	21.2	28	12.6	31	14.0	22	9.9	11	5.0	14	6.3	10	4.5
4	46.6	3	35.0	5	58.3	5	58.3	3	35.0	2	23.3	3	35.0	1	11.7	1	11.7
72	29.7	69	28.4	48	19.8	58	23.9	35	14.4	27	11.1	30	12.4	24	9.9	11	4.5
41	42.9	25	26.2	41	42.9	27	28.3	13	13.6	14	14.7	12	12.6	17	17.8	4	4.2
35	41.4	13	15.4	19	22.5	13	15.4	9	10.6	7	8.3	8	9.5	12	14.2	4	4.7
98	22.4	79	18.0	47	10.7	57	13.0	62	14.2	67	15.3	33	7.5	24	5.5	21	4.8
89	18.7	87	18.2	108	22.6	102	21.4	71	14.9	55	11.5	58	12.2	46	9.6	29	6.1
20	29.8	5	7.5	13	19.4	11	16.4	11	16.4	11	16.4	10	14.9	6	9.0	12	17.9
10	15.3	9	13.7	8	12.2	12	18.3	10	15.3	8	12.2	3	4.6	4	6.1	1	1.5
22	16.0	24	17.5	38	27.6	39	28.4	23	16.7	11	8.0	18	13.1	16	11.6	4	2.9
32	17.7	42	23.2	44	24.3	34	18.8	23	12.7	19	10.5	23	12.7	17	9.4	10	5.5
		4	32.9	4	32.9	4	32.9	2	16.5	1	8.2	1	8.2	3	24.7	1	8.2
5	35.5	3	21.3	1	7.1	2	14.2	2	14.2	5	35.5	3	21.3			1	7.1
40	87.8	19	41.7	12	26.3	12	26.3	5	11.0	7	15.4	5	11.0	8	17.6	9	19.8
29	87.4	14	42.2	10	30.2	11	33.2	3	9.0	6	18.1	3	9.0	6	18.1	8	24.1
11	88.8	5	40.4	2	16.1	1	8.1	2	16.1	1	8.1	2	16.1	2	16.1	1	8.1
388	23.9	335	20.6	328	20.2	296	18.2	235	14.5	198	12.2	165	10.2	142	8.8	84	5.2

TABLE 13
RESIDENT DEATHS FROM FOURTEEN LEADING CAUSES OF DEATH
WITH AGE-ADJUSTED RATES PER 100,000 POPULATION
BY PLANNING DISTRICT AND CITY OR COUNTY
VIRGINIA, 2010

PLANNING DISTRICT AND CITY / COUNTY	DEATHS FROM ALL CAUSES		MALIGNANT NEOPLASMS		DISEASES OF THE HEART		CEREBROVASCULAR DISEASES		CHRONIC LOWER RESPIRATORY DISEASES		UNINTENTIONAL INJURY	
	NUMBER	RATE	NUMBER	RATE	NUMBER	RATE	NUMBER	RATE	NUMBER	RATE	NUMBER	RATE
COMMONWEALTH OF VIRGINIA	58,841	739.2	13,958	170.9	13,332	167.6	3,259	41.7	2,957	37.9	2,571	32.2
PLANNING DISTRICT 1	1,066	943.8 >	240	201.9 >	265	230.3 >	42	36.7	59	50.3	63	63.1 >
LEE COUNTY	290	960.7 >	77	241.7 >	69	229.6 >	7	23.7	17	54.3	14	51.3
SCOTT COUNTY	280	869.1 >	72	202.1	72	217.9	11	32.1	12	35.4	14	60.9
WISE COUNTY	464	1,014.3 >	84	178.5	117	246.6 >	22	47.8	28	59.0	32	75.2 >
NORTON CITY	32	675.7	7	144.7	7	148.3	2	40.3	2	43.6	3	67.8
PLANNING DISTRICT 2	1,502	1,074.5 >	308	206.0 >	384	269.9 >	54	37.6	110	75.2 >	104	89.0 >
BUCHANAN COUNTY	281	1,010.7 >	64	200.3	64	238.1 >	7	23.9	22	73.3 >	25	98.4 >
DICKENSON COUNTY	213	1,089.2 >	48	222.9	41	203.3	3	15.2 <	24	118.2 >	13	78.0 >
RUSSELL COUNTY	355	1,017.2 >	73	198.4	95	267.0 >	17	49.7	19	51.6	24	83.9 >
TAZEWELL COUNTY	653	1,128.1 >	123	205.3	184	305.9 >	27	43.7	45	73.6 >	42	93.0 >
PLANNING DISTRICT 3	2,305	874.4 >	509	185.6	545	201.2 >	115	43.2	167	60.4 >	95	45.3 >
BLAND COUNTY	71	875.9	13	146.4	19	221.2	1	12.8 <	2	25.6	7	106.9
CARROLL COUNTY	358	858.5 >	78	175.9	63	145.9	28	69.2 >	25	56.0	9	28.2
GRAYSON COUNTY	205	858.3	49	197.6	50	199.5	8	36.3	14	56.3	5	28.6
SMYTH COUNTY	433	999.5 >	101	230.3 >	109	243.9 >	20	43.5	37	81.7 >	17	53.6
WASHINGTON COUNTY	594	862.5 >	140	187.2	152	217.3 >	25	36.8	36	50.3	26	45.6
WYTHE COUNTY	324	836.1	59	145.8	86	215.5	20	51.9	29	70.2 >	24	70.9 >
BRISTOL CITY	232	875.2 >	55	206.4	49	183.0	7	25.3	21	76.5 >	5	20.3
GALAX CITY	88	767.8	14	130.4	17	141.1	6	54.9	3	28.0	2	19.2
PLANNING DISTRICT 4	1,401	795.6 >	304	171.0	359	200.1 >	59	33.9	66	36.8	77	44.7 >
FLOYD COUNTY	139	695.8	24	108.1 <	37	183.3	8	41.3	5	27.7	7	46.7
GILES COUNTY	198	836.8	39	155.0	46	189.4	10	42.8	8	31.6	10	42.3
MONTGOMERY COUNTY	563	750.3	135	183.0	131	172.0	21	29.3	26	33.8	28	35.7
PULASKI COUNTY	420	941.5 >	86	183.6	125	265.9 >	18	38.2	24	48.8	27	79.8 >
RADFORD CITY	81	752.8	20	187.6	20	179.9	2	17.4	3	28.2	5	54.7
PLANNING DISTRICT 5	3,020	836.0 >	649	178.5	829	223.4 >	159	42.5	180	49.0 >	105	33.7
ALLEGHANY COUNTY	207	868.0 >	49	193.6	59	240.9 >	10	39.7	12	46.4	7	46.6
BOTETOURT COUNTY	304	753.9	70	157.3	71	175.9	22	58.1	17	41.7	16	42.7
CRAIG COUNTY	44	645.9	10	139.0	19	278.1	1	16.3	3	42.2	2	39.4
ROANOKE COUNTY	911	727.5	194	152.7	236	184.1	47	37.1	47	36.7	21	18.9 <
COVINGTON CITY	66	778.6	12	144.1	17	200.2	5	49.9	3	32.0	2	21.5
ROANOKE CITY	1,206	997.8 >	256	219.7 >	343	273.1 >	61	49.3	81	68.9 >	50	44.9
SALEM CITY	282	836.9	58	171.8	84	244.8 >	13	40.0	17	49.4	7	23.1
PLANNING DISTRICT 6	2,466	707.8	566	161.3	532	150.3 <	166	47.4	134	37.7	114	36.0
AUGUSTA COUNTY	600	682.1	137	146.2	148	170.4	32	37.1	31	31.7	27	31.8
BATH COUNTY	57	762.9	11	142.2	13	165.9	4	53.8	5	60.4	3	34.6
HIGHLAND COUNTY	25	655.1	4	83.2 <	7	219.8			2	52.1	2	64.1
ROCKBRIDGE COUNTY	216	630.9 <	55	158.8	52	148.9	18	51.5	11	29.8	5	21.1
ROCKINGHAM COUNTY	603	635.4 <	147	151.9	128	134.0 <	43	44.4	36	37.4	32	38.9
BUENA VISTA CITY	68	884.9	24	310.5 >	6	76.2 <	6	66.8	5	63.1	5	70.5
HARRISONBURG CITY	272	747.6	65	196.8	52	130.9	20	53.0	8	24.4	13	37.8
LEXINGTON CITY	63	837.6	12	162.5	15	209.4	3	32.9	3	36.1	4	58.8
STAUNTON CITY	311	836.7	56	148.9	55	148.0	22	58.6	19	50.0	12	40.7
WAYNESBORO CITY	251	911.4 >	55	203.1	56	200.7	18	64.6	14	50.3	11	51.6
PLANNING DISTRICT 7	2,006	790.1 >	509	195.1 >	418	163.7	102	41.0	109	42.5	96	41.5
CLARKE COUNTY	145	816.9	40	225.3	38	207.2	8	45.8	11	59.2	9	58.1
FREDERICK COUNTY	550	724.1	156	194.8	113	154.3	28	39.9	23	30.3	36	47.1
PAGE COUNTY	287	921.5 >	59	187.8	78	247.2 >	14	42.7	16	49.1	9	39.0
SHENANDOAH COUNTY	407	683.4	96	164.1	84	135.0 <	19	31.8	23	36.7	15	29.7
WARREN COUNTY	333	872.6 >	81	200.3	53	139.6	21	58.5	25	69.7 >	19	49.6
WINCHESTER CITY	284	926.4 >	77	257.9 >	52	162.6	12	37.6	11	35.7	8	28.8
PLANNING DISTRICT 8	9,045	549.3 <	2,350	135.5 <	1,894	120.3 <	461	29.8 <	345	23.4 <	369	19.2 <
ARLINGTON COUNTY	908	557.8 <	218	135.2 <	215	133.1 <	52	31.9	30	18.9 <	29	15.0 <
FAIRFAX COUNTY	4,499	510.1 <	1,197	128.5 <	922	108.6 <	227	27.1 <	187	22.9 <	178	18.3 <
LOUDOUN COUNTY	947	522.3 <	272	138.6 <	197	116.1 <	40	25.2 <	27	16.9 <	36	14.9 <
PRINCE WILLIAM COUNTY	1,498	650.5 <	386	154.7	311	144.3 <	76	37.8	50	26.4 <	83	27.4
ALEXANDRIA CITY	721	623.3 <	172	146.7	162	142.8 <	40	37.3	31	31.1	20	15.7 <
FAIRFAX CITY	186	712.6	45	171.5	37	134.7	10	36.9	6	25.5	10	42.5
FALLS CHURCH CITY	58	463.0 <	10	76.4 <	10	92.4 <	5	33.6			4	37.1
MANASSAS CITY	179	765.3	38	159.9	30	139.8	8	36.2	14	70.9	6	21.0
MANASSAS PARK CITY	49	677.8	12	130.1	10	153.0	3	44.4			3	38.1
PLANNING DISTRICT 9	1,369	766.8	345	183.1	258	141.3 <	70	40.7	66	37.2	80	47.8 >
CULPEPER COUNTY	329	734.9	87	182.4	60	132.0	16	39.9	14	33.3	14	30.4
FAUQUIER COUNTY	505	794.2	122	182.2	93	143.2	27	44.9	27	41.9	33	51.5 >
MADISON COUNTY	131	769.6	28	149.2	37	218.6	10	54.0	4	23.3	8	58.0
ORANGE COUNTY	328	773.3	86	194.3	54	122.1 <	14	32.7	18	41.2	20	58.2
RAPPAHANNOCK COUNTY	76	775.7	22	194.9	14	130.7	3	30.5	3	32.9	5	70.8
PLANNING DISTRICT 10	1,708	668.0 <	434	168.1	384	147.1 <	111	43.4	93	36.4	77	31.3
ALBEMARLE COUNTY	705	588.4 <	169	147.6	145	118.2 <	45	34.4	43	35.3	37	31.6
FLUVANNA COUNTY	168	608.0 <	53	172.6	45	176.2	9	30.5	2	5.5 <	5	21.7
GREENE COUNTY	125	695.6	28	143.3	35	185.7	8	47.6	10	64.0	7	37.7
LOUISA COUNTY	274	788.0	71	189.3	69	197.5	14	45.1	16	48.1	10	33.4
NELSON COUNTY	177	862.9	46	200.3	44	205.4	16	80.5	12	53.0	6	53.0
CHARLOTTESVILLE CITY	259	760.9	67	202.8	46	133.3	19	57.0	10	29.7	12	32.8
PLANNING DISTRICT 11	2,467	804.2 >	612	195.1 >	564	180.3	156	49.8	140	44.4	110	40.9
AMHERST COUNTY	345	857.7 >	83	197.2	91	230.7 >	14	34.1	23	55.2	9	25.9
APPOMATTOX COUNTY	179	944.9 >	55	274.8 >	36	188.8	18	93.7 >	6	28.1	7	33.7
BEDFORD COUNTY	611	788.3	151	177.3	140	185.0	38	50.9	37	44.4	35	50.2 >
CAMPBELL COUNTY	499	775.9	129	187.2	112	170.4	25	40.4	25	38.0	29	49.5
BEDFORD CITY	106	969.5 >	22	216.2	28	230.3	10	79.0	5	43.7	4	59.5
LYNCHBURG CITY	727	794.4	172	197.1	157	167.6	51	54.7	44	47.7	26	32.6

NOTE: Based on a 95 percent confidence interval, ">" Indicates a significantly higher than state rate, "<" indicates a significantly lower than state rate. See *Basic Definitions* section for further information on confidence intervals and age-adjusted rates.

TABLE 13
RESIDENT DEATHS FROM FOURTEEN LEADING CAUSES OF DEATH
WITH AGE-ADJUSTED RATES PER 100,000 POPULATION
BY PLANNING DISTRICT AND CITY OR COUNTY
VIRGINIA, 2010

ALZHEIMER'S DISEASE		NEPHRITIS AND NEPHROSIS		DIABETES MELLITUS		SEPTICEMIA		INFLUENZA AND PNEUMONIA		SUICIDE		CHRONIC LIVER DISEASE		PRIMARY HYPERTENSION AND RENAL DISEASE		PARKINSON'S DISEASE	
NUMBER	RATE	NUMBER	RATE	NUMBER	RATE	NUMBER	RATE	NUMBER	RATE	NUMBER	RATE	NUMBER	RATE	NUMBER	RATE	NUMBER	RATE
1,842	24.4	1,583	20.1	1,527	18.7	1,358	17.2	1,183	15.3	982	11.9	687	7.8	589	7.5	519	6.9
19	17.1	33	29.1	32	28.0	28	25.2	29	26.7 >	14	14.1	10	8.6	2	1.7 <	4	3.3
4	14.8	8	29.5	10	33.5	10	33.3	5	16.2	2	8.5	4	13.3			1	3.6
11	32.1	5	14.7	9	26.5	6	19.8	7	25.7	6	23.3	4	11.3	1	2.6	1	2.6
4	9.0 <	20	43.3 >	13	28.2	11	24.8	14	31.7	6	13.7	2	3.9	1	2.3	2	4.3
						1	20.1	3	64.8								
21	15.6 <	46	31.6 >	49	32.3 >	33	22.8	36	27.6 >	28	22.7 >	13	9.3	14	9.8	9	6.7
4	15.6	8	29.0	7	23.0	3	10.1	6	28.3	11	40.5 >			5	17.2	2	8.1
3	15.2	9	46.8	7	34.7	9	45.7	3	13.9	7	45.9	3	14.5	1	5.5	1	5.5
3	9.6 <	10	28.5	10	28.2	11	29.9	12	38.7 >	4	10.0	6	14.6	1	3.2		
11	18.6	19	29.9	25	38.9 >	10	16.4	15	26.6	6	13.2	4	8.9	7	11.6	6	10.1
99	36.9 >	57	21.3	74	27.0 >	39	15.5	63	24.2 >	30	14.3	19	7.0	16	6.2	14	5.1
4	47.7	2	25.6	4	47.7	2	25.8			1	8.3					1	12.9
20	46.9 >	6	15.2	6	14.2	3	7.1 <	5	11.9	9	33.2	2	4.9	3	7.1	3	7.1
12	48.3	3	11.7	4	17.4	5	23.9	9	35.3	3	21.7	1	3.8	2	8.2	1	3.8
18	41.4	14	31.7	18	38.6 >	6	14.6	6	14.1	3	7.7	7	18.2	4	8.8	4	8.3
19	28.3	12	17.7	17	23.0	10	15.7	20	30.1 >	8	12.0	6	7.0	5	7.6	4	6.1
6	15.9	10	26.0	16	41.0 >	6	16.8	6	18.9	1	4.0	1	2.1 <			1	2.6
16	54.4 >	7	25.2	6	24.4	6	20.9	13	47.5 >	2	9.3	2	7.5				
4	29.3	3	29.4	3	28.6	1	9.1	4	29.3	3	38.0			2	19.7		
31	17.8	39	23.0	50	28.3 >	21	12.3	30	17.2	28	17.0	21	10.7	5	2.7 <	11	6.4
3	16.3	7	34.3	2	8.7	3	14.4	5	24.1	4	17.5	2	7.9				
11	44.2	3	12.3	6	26.8	5	23.6	2	8.4	4	22.4	5	19.1	1	3.9	2	9.0
9	12.1 <	10	13.9	21	27.8	7	9.4	15	20.6	10	12.4	7	8.7	4	5.1	5	6.9
8	18.4	12	26.8	19	41.8 >	5	11.5	8	18.7	9	25.4	7	13.3			4	8.6
		7	72.2	2	17.3	1	9.3			1	10.7						
74	19.1	86	23.7	65	17.7	40	10.5 <	58	15.5	46	15.4	37	11.0	25	6.8	28	7.5
6	23.8	7	26.7	6	22.9	3	11.7	2	7.6	5	28.2	1	3.8	3	11.8		
11	29.7	9	22.7	10	21.0	6	13.2	9	24.5	1	5.0	4	7.7	4	9.4	3	8.1
1	17.5	1	10.8	3	45.0							1	10.8			1	16.3
25	18.9	32	25.0	21	16.6	13	9.7 <	18	15.0	23	22.7 >	8	7.3	8	6.3	13	10.0
1	9.5	2	24.2	2	26.0	3	33.7			1	19.5	1	11.4				
20	14.7 <	31	26.4	18	14.4	13	10.2 <	20	14.3	15	13.4	20	18.4 >	9	7.4	9	7.3
10	26.4	4	10.6	5	15.6	2	5.1 <	9	24.9	1	5.4	2	7.5	1	2.5	2	5.5
125	34.4 >	66	18.3	68	19.4	47	13.4	44	12.4	36	12.4	32	9.7	17	4.5 <	31	8.6
25	30.4	21	24.5	12	12.0	12	13.6	8	9.5	10	13.4	10	10.7	3	3.2 <	5	6.1
1	16.0	2	29.0	1	10.8	2	32.0	3	45.0			1	13.0	1	16.0		
				1	18.8	1	22.8	1	26.1			1	18.8				
4	11.1 <	7	20.5	6	15.4	2	5.1 <	3	9.4	3	10.5	3	11.5	2	5.2	6	17.2
29	30.1	16	16.4	23	23.8	17	17.5	11	11.2	10	11.9	5	5.3	3	3.0 <	9	9.2
1	10.5	1	10.5	5	65.2	1	16.1	1	14.1	1	16.1	1	21.7				
20	42.5	6	16.9	6	14.0	6	17.4	8	22.6	5	13.5	3	9.5			3	7.6
2	25.0	3	26.6	2	22.0	1	27.0					1	14.1				
21	49.0 >	8	19.8	8	22.4	2	4.9 <	4	10.0	4	20.7	3	9.5	5	13.2	6	14.8
22	70.2 >	2	6.6 <	4	14.1	3	11.8	5	17.5	3	12.7	4	16.6	3	9.4	2	5.9
74	29.6	54	21.0	38	14.8	46	17.6	38	14.7	26	11.7	26	9.6	12	4.6	20	7.9
6	30.9	3	16.4	3	15.5	2	9.3			3	23.4			1	6.1		
19	27.6	19	25.2	8	10.3 <	8	10.3	10	13.6	6	7.6	11	12.9	1	1.1 <	6	7.7
17	54.8 >	4	13.2	6	17.9	8	25.8	9	27.5	3	12.1	1	3.6	1	3.2	3	9.7
13	21.1	11	18.8	12	19.6	13	20.6	8	12.7	5	12.8	3	5.2	4	6.6	3	4.5
8	22.6	7	17.8	6	15.9	5	10.6	2	4.5 <	4	9.2	7	15.1	4	10.7	4	11.9
11	32.6	10	31.5	3	10.5	10	34.7	9	27.3	5	20.7	4	13.4	1	3.7	4	11.8
199	13.9 <	206	13.6 <	221	12.8 <	241	15.2	183	12.4 <	193	8.7 <	94	4.6 <	126	8.1	117	8.3
26	17.0	21	14.0	24	14.6	21	13.1	16	10.9	18	9.1	7	3.2 <	10	6.7	11	6.7
92	11.6 <	100	12.2 <	106	11.5 <	128	15.2	87	10.5 <	84	7.4 <	44	4.0 <	56	6.8	64	8.3
26	18.2	15	10.0 <	21	12.1 <	16	7.8 <	18	11.9	24	9.2	13	5.4	9	5.6	10	7.2
27	17.2	36	17.1	32	12.2 <	35	16.1	28	16.2	41	10.7	19	7.1	25	12.1	17	8.5
16	15.2 <	16	13.8	21	18.5	29	25.1	17	14.8	14	9.4	8	5.8	21	17.8 >	9	9.8
1	3.4 <	9	34.2	6	23.9	6	24.7	2	7.5	6	26.1	1	3.9	3	11.9	2	7.8
2	14.2			2	15.9	1	7.1	3	26.6							1	7.1
8	37.9	8	36.0	6	21.1	3	11.4	11	55.8 >	5	14.7	1	4.3	1	3.0	2	10.8
1	18.8	1	23.1	3	49.5	2	27.0	1	23.1	1	6.7	1	18.8	1	18.8	1	23.1
37	22.5	46	25.3	41	21.7	36	20.3	30	17.3	30	17.4	19	9.6	17	9.6	10	5.9
14	35.9	9	20.8	10	21.2	8	17.4	7	18.0	4	9.1	9	18.3	6	13.5	2	5.1
11	19.5	18	28.2	17	23.9	12	20.7	11	18.8	18	27.5 >	7	8.9	6	10.0	4	7.2
1	5.4 <	2	10.4	2	15.2	5	31.1	4	20.9	2	16.4			1	5.4	2	9.8
9	20.8	16	35.9	11	24.4	9	19.9	6	14.2	5	14.0	1	2.0 <	4	10.0	2	4.8
2	23.9	1	6.7	1	7.6	2	18.6	2	14.3	1	10.6	2	18.6				
82	32.4	34	12.9 <	31	11.9 <	41	16.7	30	11.7	28	11.5	20	7.9	13	5.2	23	9.6
49	38.3 >	9	6.9 <	9	8.5 <	18	16.1	12	9.6	6	5.7 <	6	5.6	2	1.8 <	11	10.2
6	23.7	3	10.5	1	4.7 <	6	19.9	2	8.1	2	7.8	3	10.9	2	6.9	3	9.6
7	43.1	2	10.9	1	6.7	2	13.0	2	10.9	3	13.7	3	14.9			2	13.0
8	26.1	7	20.6	12	29.0	6	18.1	4	12.4	10	28.7	3	8.1	3	9.2	1	3.4
3	15.9	3	15.9	3	11.9	8	42.6	4	21.0	4	17.5	1	5.6	2	8.7	2	8.6
9	26.7	10	28.8	5	14.6	1	2.8 <	6	16.8	3	8.1	4	11.8	4	11.5	4	12.8
84	26.6	56	17.8	59	19.6	38	12.1 <	54	16.8	42	16.6	20	6.6	21	6.8	18	5.8
7	18.4	7	17.0	6	14.4	1	2.7 <	13	30.3	5	14.8	3	7.9	3	7.9	1	2.6
6	31.9	5	26.5	5	27.3	5	24.2	3	14.9	3	16.6	1	4.2				
14	20.8	14	18.9	15	17.5	9	12.1	8	10.3	16	22.5	5	5.6	7	9.3	6	8.8
17	27.8	10	15.5	17	27.1	11	16.6	7	11.1	8	15.8	2	2.8 <	4	6.4	4	6.1
5	28.2	1	4.8 <	3	33.0	1	15.4	5	32.6	1	12.7					1	4.8
35	31.6	19	20.9	13	15.5	11	11.4	18	17.1	9	13.5	9	11.6	7	6.8	6	5.6

TABLE 13
RESIDENT DEATHS FROM FOURTEEN LEADING CAUSES OF DEATH
WITH AGE-ADJUSTED RATES PER 100,000 POPULATION
BY PLANNING DISTRICT AND CITY OR COUNTY
VIRGINIA, 2010

PLANNING DISTRICT AND CITY / COUNTY	DEATHS FROM ALL CAUSES		MALIGNANT NEOPLASMS		DISEASES OF THE HEART		CEREBROVASCULAR DISEASES		CHRONIC LOWER RESPIRATORY DISEASES		UNINTENTIONAL INJURY	
	NUMBER	RATE	NUMBER	RATE	NUMBER	RATE	NUMBER	RATE	NUMBER	RATE	NUMBER	RATE
COMMONWEALTH OF VIRGINIA	58,841	739.2	13,958	170.9	13,332	167.6	3,259	41.7	2,957	37.9	2,571	32.2
PLANNING DISTRICT 12	2,938	869.4 >	649	181.9	684	199.0 >	159	45.3	162	45.9	149	54.2 >
FRANKLIN COUNTY	530	777.2	129	172.7	106	153.4	27	39.6	30	42.2	32	55.6 >
HENRY COUNTY	649	870.4 >	156	197.7	138	182.9	40	51.1	34	43.9	33	58.0 >
PATRICK COUNTY	235	837.8	52	179.8	73	245.6 >	11	37.5	10	35.5	11	47.7
PITTSYLVANIA COUNTY	644	812.5 >	143	165.0	144	178.3	36	45.5	42	50.8	37	55.8 >
DANVILLE CITY	641	998.1 >	131	205.3	153	227.8 >	31	51.9	32	46.7	23	38.9
MARTINSVILLE CITY	239	1,177.1 >	38	177.4	70	337.7 >	14	60.2	14	62.9	13	84.9 >
PLANNING DISTRICT 13	1,080	876.4 >	228	177.8	291	233.0 >	74	58.6 >	65	51.3	52	48.2 >
BRUNSWICK COUNTY	201	907.7 >	44	194.8	67	306.6 >	16	70.2	11	52.9	9	44.7
HALIFAX COUNTY	466	891.3 >	92	170.7	100	190.9	25	46.2	30	55.3	29	62.5 >
MECKLENBURG COUNTY	413	851.4 >	92	178.7	124	247.2 >	33	68.0 >	24	46.2	14	34.7
PLANNING DISTRICT 14	1,033	810.7 >	225	172.2	295	226.4 >	64	49.4	43	32.6	45	41.6
AMELIA COUNTY	120	826.3	32	204.2	12	82.1 <	9	56.6	9	59.8	5	39.6
BUCKINGHAM COUNTY	152	811.8	30	148.8	43	227.6	15	83.5	5	23.3	6	35.5
CHARLOTTE COUNTY	140	804.0	29	161.9	36	194.3	10	53.5	8	45.1	9	72.9
CUMBERLAND COUNTY	86	710.7	25	194.3	21	171.1	6	50.9	2	15.1 <	3	26.4
LUNENBURG COUNTY	135	831.7	19	108.7 <	38	240.9	6	36.0	7	41.0	8	63.6
NOTTOWAY COUNTY	195	931.6 >	43	203.2	70	324.6 >	7	32.4	7	33.5	6	36.0
PRINCE EDWARD COUNTY	205	768.6	47	190.5	75	258.8 >	11	44.1	5	17.6 <	8	33.6
PLANNING DISTRICT 15	7,439	753.8	1,750	173.6	1,636	165.8	467	48.4 >	349	36.5	316	32.2
CHARLES CITY COUNTY	80	953.0	25	251.4	15	203.0	3	38.4	2	20.4	5	64.3
CHESTERFIELD COUNTY	1,834	687.9 <	453	157.2	391	153.1	101	41.3	87	34.6	107	38.7
GOOCHLAND COUNTY	153	669.2	32	122.2 <	35	145.1	13	60.4	7	32.0	11	57.6
HANOVER COUNTY	743	711.7	178	163.6	199	188.4	49	48.1	42	40.6	21	23.2
HENRICO COUNTY	2,407	722.2	546	167.9	527	156.3	157	46.4	115	35.5	97	30.5
NEW KENT COUNTY	158	979.1 >	42	229.2	33	193.4	8	56.2	11	75.3	8	39.6
POWHATAN COUNTY	179	777.5	50	187.5	34	158.7	11	48.3	6	25.6	5	23.8
RICHMOND CITY	1,885	941.4 >	424	215.9 >	402	203.4 >	125	59.3 >	79	39.2	62	30.7
PLANNING DISTRICT 16	1,863	739.7	501	187.2	345	139.4 <	95	40.7	91	39.2	85	28.7
CAROLINE COUNTY	224	757.5	61	201.4	46	159.5	10	34.0	22	72.3 >	9	31.4
KING GEORGE COUNTY	148	784.3	38	185.1	31	164.8	9	41.5	6	27.1	7	35.8
SPOTSYLVANIA COUNTY	734	727.3	196	183.4	132	132.9 <	33	36.1	27	29.4	42	37.5
STAFFORD COUNTY	592	751.6	166	184.3	106	137.7 <	36	53.1	29	43.3	21	17.8 <
FREDERICKSBURG CITY	165	770.9	40	194.5	30	136.3	7	33.9	7	36.2	6	28.7
PLANNING DISTRICT 17	648	750.1	161	177.1	142	151.7	48	51.9	31	32.5	28	47.0
LANCASTER COUNTY	192	737.7	43	171.3	43	146.8	20	68.1	9	30.0	5	35.9
NORTHUMBERLAND COUNTY	160	725.2	42	157.2	37	156.3	5	24.2	8	29.6	8	40.8
RICHMOND COUNTY	98	746.6	25	201.5	23	160.6	9	56.6	3	21.8	4	39.2
WESTMORELAND COUNTY	198	805.8	51	189.0	39	146.5	14	61.8	11	41.5	11	60.9
PLANNING DISTRICT 18	941	817.9 >	233	194.0	221	186.8	54	46.6	41	34.4	43	44.4
ESSEX COUNTY	119	826.8	29	189.6	32	217.3	4	26.4	2	13.3 <	6	46.8
GLOUCESTER COUNTY	357	869.9 >	87	202.2	81	194.4	21	54.0	12	29.9	20	54.6
KING AND QUEEN COUNTY	69	735.8	17	175.9	22	230.0			4	39.5	1	7.9 <
KING WILLIAM COUNTY	134	863.1	30	186.7	28	176.6	13	81.8	6	37.7	3	22.1
MATHEWS COUNTY	112	725.2	32	191.4	21	142.0	7	41.6	5	26.1	6	55.9
MIDDLESEX COUNTY	150	773.7	38	180.7	37	185.5	9	46.4	12	63.7	7	46.0
PLANNING DISTRICT 19	1,811	926.1 >	382	190.9	440	220.8 >	100	50.4	94	49.0	75	41.9
DINWIDDIE COUNTY	261	892.4 >	57	175.4	62	222.4	9	28.1	13	39.6	13	43.9
GREENSVILLE COUNTY	127	1,038.7 >	29	227.2	30	249.5	9	80.5	5	47.2	5	32.5
PRINCE GEORGE COUNTY	190	655.8	49	152.6	50	176.9	7	24.0	13	48.9	9	27.6
SURRY COUNTY	89	1,029.8 >	21	236.2	22	235.0	3	28.2	6	71.8	3	33.2
SUSSEX COUNTY	133	973.5 >	25	178.7	29	213.2	12	88.2	10	72.1	11	85.0 >
COLONIAL HEIGHTS CITY	219	786.9	45	164.3	55	187.9	15	49.4	10	39.5	4	22.7
EMPORIA CITY	90	1,085.0 >	15	196.8	23	265.3	7	78.2	1	12.9	3	37.7
HOPEWELL CITY	292	1,109.9 >	65	246.3 >	57	212.4	20	74.8	20	76.2 >	13	58.5
PETERSBURG CITY	410	1,070.4 >	76	196.7	112	276.0 >	18	44.6	16	43.1	14	44.0
PLANNING DISTRICT 20	8,421	800.0 >	1,963	184.7 >	1,890	181.3 >	451	43.3	392	38.3	322	29.5
ISLE OF WIGHT COUNTY	325	821.3	94	223.2 >	75	188.4	16	36.9	12	31.4	16	45.5
SOUTHAMPTON COUNTY	184	846.5	40	170.4	44	199.3	18	80.2	4	18.1 <	7	32.1
CHESAPEAKE CITY	1,471	765.0	365	181.5	332	178.9	85	45.3	61	32.3	68	34.9
FRANKLIN CITY	130	1,114.2 >	28	243.0	18	144.2	14	120.2 >	1	9.4 <	6	57.8
NORFOLK CITY	1,865	902.3 >	374	187.7	451	219.8 >	104	51.3	77	37.8	57	25.9
PORTSMOUTH CITY	1,020	957.7 >	236	229.3 >	217	200.8 >	57	53.3	43	41.2	30	30.5
SUFFOLK CITY	682	860.0 >	171	209.2 >	155	194.4	43	55.5	29	37.3	32	38.2
VIRGINIA BEACH CITY	2,744	709.4	655	164.7	598	157.3	114	29.9 <	165	44.5	106	26.2
PLANNING DISTRICT 21	3,689	754.4	907	181.4	816	166.8	204	42.7	179	37.3	136	28.0
JAMES CITY COUNTY	574	556.5 <	171	163.1	135	127.5 <	31	29.9	16	14.9 <	23	28.4
YORK COUNTY	385	649.1 <	106	160.3	82	143.7	18	32.6	16	26.5	13	21.5
HAMPTON CITY	1,139	841.7 >	269	193.3	257	189.3	65	50.7	68	51.9 >	42	29.6
NEWPORT NEWS CITY	1,380	840.4 >	316	194.0	295	181.9	77	47.8	66	41.7	53	29.5
POQUOSON CITY	119	873.4	28	188.2	25	200.1	9	73.0	11	77.1	1	8.2 <
WILLIAMSBURG CITY	92	675.9	17	123.6	22	174.1	4	28.7	2	14.9 <	4	22.1
PLANNING DISTRICT 22	623	923.4 >	133	200.2	140	206.0 >	48	66.3 >	41	57.5 >	30	54.1 >
ACCOMACK COUNTY	450	972.0 >	91	197.0	104	224.7 >	34	68.7 >	33	67.8 >	25	64.1 >
NORTHAMPTON COUNTY	173	830.4	42	207.3	36	169.9	14	60.2	8	36.3	5	32.1
PLANNING DISTRICT 23	12,110	785.1 >	2,870	183.7 >	2,706	176.3	655	43.1	571	38.0	458	28.8
UNKNOWN VIRGINIA												

NOTE: PLANNING DISTRICT 23, THE HAMPTON ROADS PLANNING DISTRICT, IS THE AGGREGATE OF PLANNING DISTRICTS 20 AND 21.
Based on a 95 percent confidence interval, ">" Indicates a significantly higher than state rate, "<" indicates a significantly lower than state rate. See *Basic Definitions* section for further information on confidence intervals and age-adjusted rates.

TABLE 13
RESIDENT DEATHS FROM FOURTEEN LEADING CAUSES OF DEATH
WITH AGE-ADJUSTED RATES PER 100,000 POPULATION
BY PLANNING DISTRICT AND CITY OR COUNTY
VIRGINIA, 2010

ALZHEIMER'S DISEASE		NEPHRITIS AND NEPHROSIS		DIABETES MELLITUS		SEPTICEMIA		INFLUENZA AND PNEUMONIA		SUICIDE		CHRONIC LIVER DISEASE		PRIMARY HYPERTENSION AND RENAL DISEASE		PARKINSON'S DISEASE	
NUMBER	RATE	NUMBER	RATE	NUMBER	RATE	NUMBER	RATE	NUMBER	RATE	NUMBER	RATE	NUMBER	RATE	NUMBER	RATE	NUMBER	RATE
1,842	24.4	1,583	20.1	1,527	18.7	1,358	17.2	1,183	15.3	982	11.9	687	7.8	589	7.5	519	6.9
75	21.2	64	17.9	96	27.1 >	55	16.1	61	18.2	41	16.3	43	13.2 >	25	7.1	23	6.7
20	31.5	13	19.6	19	27.0	6	8.6 <	7	11.0	4	5.7	13	18.8 >	3	4.6	3	4.8
23	29.6	16	19.6	15	18.3	7	8.6 <	19	25.0	16	27.2 >	7	9.2	5	5.9	4	5.0
10	35.5	4	14.2	4	12.7	6	20.1	13	44.3 >	6	27.0	3	8.8	1	4.6	2	6.8
10	12.4 <	11	13.6	28	34.4 >	14	19.0	8	9.5	7	11.4	10	13.4	9	11.5	8	10.4
8	10.1 <	14	21.4	21	36.9 >	15	23.1	10	15.1	6	18.5	10	16.5	3	4.1	5	7.2
4	15.1	6	29.7	9	41.2	7	32.8	4	28.2	2	15.5			4	20.1	1	4.9
25	19.4	31	23.9	26	20.7	28	21.7	18	14.9	14	16.0	7	5.7	3	2.7 <	10	7.7
2	10.0	4	17.9	6	25.2	8	35.9	1	5.0	2	9.3	3	11.3			3	12.4
6	10.9 <	20	35.9	17	33.0	11	19.7	11	18.9	5	14.5	2	3.2			5	8.9
17	33.9	7	13.3	3	5.3 <	9	17.2	6	14.6	7	22.6	2	5.7	3	7.1	2	4.1
26	20.6	36	27.8	33	24.8	28	22.2	20	16.6	13	10.7	8	5.9	11	8.8	7	5.8
3	23.0	5	35.8	3	16.5	3	17.5	4	30.5	1	4.9			3	23.0	3	23.2
2	11.8	5	28.3	3	15.0	3	16.2	7	38.8	3	17.2			1	6.0	1	6.0
6	32.9	5	26.0	1	5.0 <	4	22.7	1	5.2	2	13.4	2	11.0	2	9.9	1	5.9
2	18.1	4	34.9	3	19.1	2	16.3	2	15.1								
5	30.6	7	40.1	10	56.8 >	6	34.0	1	6.4	1	4.4	2	11.1			1	6.4
2	8.5 <	7	32.0	6	28.5	4	19.7	2	9.6	3	20.8	1	4.6	4	19.8	1	4.2
6	22.6	3	14.5	7	26.6	6	21.6	3	13.9	3	7.9	3	11.3	1	3.9		
260	27.5	225	22.9	164	16.5	195	20.0	152	15.5	108	10.5	79	7.3	81	8.3	62	6.7
3	34.1	1	18.0	6	52.3	3	40.8	1	18.9			1	18.0				
69	30.3	56	21.4	41	14.4	46	17.6	30	11.7	36	11.3	24	7.6	26	10.0	18	7.9
8	39.0	5	22.2	4	17.7	2	8.5	2	10.0	2	8.3	3	11.4	1	4.8	2	8.1
26	25.7	17	16.9	13	12.6	10	10.1	23	22.1	9	9.7	5	4.1	10	9.5	4	3.9
96	27.3	61	18.0	36	10.7 <	78	23.4 >	60	17.1	33	10.0	18	5.6	17	5.1	22	6.5
6	49.0	4	25.4	7	50.1	2	16.5	1	4.4 <	1	7.2	2	7.4	3	20.7	1	8.3
11	55.6	3	16.8	3	10.1	1	3.0 <	4	15.7	7	24.6	3	7.9	1	5.6	4	21.1
41	19.6	78	39.8 >	54	28.3 >	53	27.1 >	31	15.0	20	9.7	23	11.1	23	12.5	11	5.0
64	30.8	44	18.9	58	23.4	51	21.3	44	19.9	48	14.5	31	10.1	13	5.0	14	6.4
8	29.9	5	18.6	3	9.4	6	21.1	4	14.6	5	16.9	7	19.2			2	6.7
4	26.6	1	6.2 <	5	21.7	4	21.9	2	13.3	6	27.3					1	6.2
29	34.7	22	22.1	24	24.4	16	16.4	19	20.8	23	18.8	10	8.9	4	3.8	1	1.3 <
15	24.6	11	16.1	21	28.2	16	23.8	15	24.1	10	8.6	9	7.5	5	6.4	7	11.4
8	34.3	5	25.3	5	25.1	9	44.9	4	17.3	4	15.2	5	25.5	4	17.5	3	14.7
22	21.9	18	19.6	10	10.0 <	11	11.5	11	11.2	9	18.2	6	8.4	2	2.2 <	6	6.2
8	21.2	2	6.5 <			4	15.7	5	14.3	2	8.8	2	16.7			1	3.8
6	25.1	6	28.6	4	13.5	4	16.3	2	8.2	4	46.4	1	4.0			2	8.8
5	27.9	6	44.5	1	7.9			3	21.4	1	10.9					1	7.9
3	13.0	4	14.5	5	18.0	3	12.6	1	4.3 <	2	10.1	3	11.2	2	8.0	2	7.0
46	40.7 >	24	20.3	15	12.6	18	15.1	11	10.2	18	19.1	13	10.6	6	5.3	6	5.2
6	39.9	4	32.0	3	22.7	1	7.2	1	7.2	4	29.6	3	18.6				
14	36.4	6	14.2	7	15.9	3	6.2 <	5	13.2	8	21.2	6	13.5	2	5.6	4	10.3
2	23.7	2	21.8			2	21.8	1	11.8	2	31.1			2	19.9		
8	55.9	6	37.4	1	7.5	4	24.4	1	6.9	1	7.1	2	12.6	2	14.4	1	6.9
7	42.6	5	29.7	2	12.0	3	17.1	1	6.1	1	9.7	1	6.2			1	6.1
9	45.8	1	4.1 <	2	9.9	5	24.9	2	10.4	2	17.1	1	4.1				
51	26.2	64	32.2 >	57	28.4 >	54	27.6 >	31	15.6	25	14.3	19	9.0	30	14.9 >	13	6.9
6	24.9	12	40.7	8	27.0	5	16.8	8	25.8	8	28.5	5	13.2	3	9.6	2	8.5
		8	61.1	2	20.0	4	36.5	4	41.4	1	5.4			2	18.0		
6	27.1	5	20.2	4	13.9	3	11.2	1	4.2 <	6	17.8	3	8.0	4	18.7	2	7.0
1	12.6	4	45.9	5	61.8	2	18.2	1	10.0	1	21.2	1	9.9	4	43.4	2	25.9
4	31.2	4	26.8	4	26.8	7	53.2	3	23.3	1	6.8			1	7.8		
15	43.0	6	22.6	7	30.5	7	24.6	2	7.7	2	10.5			3	8.8	5	17.1
5	49.7	3	33.4	1	12.9	6	71.3	2	20.7	1	23.7			1	8.0		
5	16.5	7	27.2	13	47.4 >	9	33.4	3	9.4	2	8.2	4	17.2	4	14.9	2	7.0
9	21.0	15	40.5	13	32.0	11	28.6	7	19.3	3	10.8	6	14.4	8	19.5		
299	30.2 >	248	24.0	220	20.4	194	18.5	164	16.1	143	12.2	107	8.9	96	9.2	55	5.6
8	22.0	4	10.0	10	22.7	4	10.9	5	14.2	1	2.8 <	5	10.7	4	10.7	3	8.0
4	19.4	6	28.5	3	13.3	2	8.0	6	29.6	3	17.4	5	16.8			1	3.3
37	21.7	49	26.1	47	23.6	28	13.8	31	17.2	22	9.8	11	4.3 <	14	7.5	10	6.2
4	23.2	3	24.2	5	41.9	5	51.5	3	21.0	2	24.4	3	32.5	1	9.4	1	5.8
72	34.8 >	69	34.7 >	48	22.9	58	29.1 >	35	16.3	27	11.1	30	13.5 >	24	11.7	11	5.7
41	34.7	25	24.1	41	39.1 >	27	25.2	13	11.6	14	13.9	12	11.5	17	14.7	4	4.2
35	48.6 >	13	15.6	19	24.6	13	17.0	9	11.5	7	7.9	8	10.0	12	15.2	4	5.3
98	27.8	79	20.9	47	11.8 <	57	14.8	62	17.1	67	15.2	33	7.4	24	6.3	21	5.9
89	18.9 <	87	17.3	108	21.7	102	21.0	71	14.6	55	11.6	58	11.2	46	9.7	29	6.3
20	18.3	5	4.5 <	13	12.9	11	10.0 <	11	10.2	11	14.3	10	9.8	6	5.7	12	11.5
10	19.0	9	15.3	8	13.3	12	21.6	10	17.5	8	13.3	3	4.4	4	7.1	1	1.9 <
22	17.4	24	17.9	38	27.3	39	28.9 >	23	16.8	11	9.2	18	12.3	16	12.3	4	3.3
32	20.3	42	24.8	44	27.0	34	21.1	23	14.4	19	10.7	23	13.1	17	10.9	10	6.5
		4	24.7	4	24.7	4	29.8	2	16.1	1	6.1	1	5.2	3	24.0	1	8.2
5	37.8	3	22.3	1	6.2	2	13.6	2	15.0	5	36.8	3	19.6			1	7.4
40	55.6 >	19	25.6	12	17.0	12	16.6	5	7.6 <	7	12.4	5	8.0	8	11.0	9	12.8
29	61.0 >	14	27.6	10	19.6	11	22.1	3	6.9	6	14.4	3	5.9	6	12.1	8	17.0
11	47.4	5	21.5	2	11.7	1	4.7 <	2	7.7	1	7.0	2	14.1	2	9.3	1	3.9
388	26.5	335	21.8	328	20.8	296	19.3	235	15.6	198	12.0	165	9.7	142	9.4	84	5.8

TABLE 14
FORTY-EIGHT SELECTED CATEGORIES OF RESIDENT DEATHS WITH ICD TENTH REVISION CODES BY RACE
BY HEALTH SERVICE AREAS AND HEALTH MAINTENANCE ORGANIZATION REGIONS
VIRGINIA, 2010

FORTY-EIGHT SELECTED CATEGORIES OF TOTAL RESIDENT DEATHS BY THE INTERNATIONAL CLASSIFICATION OF DISEASES CODE TENTH REVISION	ICD-10 CODE	COMMONWEALTH OF VIRGINIA TOTAL				NORTHWEST AND NORTHERN HEALTH SERVICE AREAS							
						HEALTH SERVICE AREA I				HEALTH SERVICE AREA II			
		TOTAL	WHITE	BLACK	OTHER	TOTAL	WHITE	BLACK	OTHER	TOTAL	WHITE	BLACK	OTHER
ALL CAUSES OF DEATH	A00-Y99	58,841	45,974	11,736	1,131	9,412	8,400	957	55	9,045	7,240	1,091	714
1) Tuberculosis	A16-19	9	6	3		1	1			1	1		
2) Septicemia	A40-A41	1,358	980	347	31	221	188	31	2	241	188	30	23
3) Viral Hepatitis	B15-B19	117	72	39	6	20	17	3		24	11	9	4
4) Human Immunodeficiency Virus (HIV) Disease	B20-B24	142	37	101	4	6	3	3		17	7	8	2
5) Other Infectious and Parasitic Diseases	Residual of A00-B99	396	326	63	7	77	73	4		61	48	8	5
MALIGNANT NEOPLASMS	C00-C97	13,958	10,876	2,743	339	2,355	2,099	236	20	2,350	1,844	290	216
6) Malignant Neoplasms of Esophagus and Stomach	C15-C16	635	462	148	25	99	80	17	2	131	97	15	19
7) Malignant Neoplasms of Colon, Rectum, and Anus	C18-C21	1,243	924	284	35	217	193	23	1	212	160	30	22
8) Malignant Neoplasms of Pancreas	C25	871	684	168	19	149	134	14	1	148	115	19	14
9) Malignant Neoplasms of Trachea, Bronchus, and Lung	C33-C34	3,950	3,180	695	75	684	616	62	6	532	426	67	39
10) Malignant Neoplasms of Breast (Male and Female)	C50	1,036	751	265	20	157	141	15	1	200	157	29	14
11) Malignant Neoplasms of Cervix Uteri, Corpus Uteri, and Ovary	C53-C56	655	499	142	14	112	94	17	1	134	109	19	6
12) Malignant Neoplasms of Prostate	C61	699	478	213	8	109	93	15	1	118	99	15	4
13) Malignant Neoplasms of Urinary Tract	C64-C68	688	579	98	11	124	114	10		100	83	12	5
14) Non-Hodgkin's Lymphoma	C82-C85	447	361	71	15	87	80	5	2	94	69	16	9
15) Leukemia	C91-C95	490	408	65	17	79	73	5	1	95	70	12	13
16) All Other and Unspecified Malignant Neoplasms	Residual of C00-C97	3,244	2,550	594	100	538	481	53	4	586	459	56	71
17) Benign Neoplasms and Unspecified Neoplasms	D00-D48	342	271	63	8	57	48	9		55	45	6	4
18) Diabetes Mellitus	E10-E14	1,527	1,021	471	35	236	194	42		221	153	45	23
19) Parkinson's Disease	G20-G21	519	472	41	6	98	95	3		117	105	8	4
20) Alzheimer's Disease	G30	1,842	1,606	222	14	382	365	17		199	177	12	10
MAJOR CARDIOVASCULAR DISEASES	I00-I78	17,732	13,737	3,667	328	2,643	2,354	272	17	2,540	2,037	310	193
DISEASES OF HEART	I00-I09, I11, I13, I20-I51	13,332	10,454	2,657	221	1,937	1,742	182	13	1,894	1,547	225	122
21) Hypertensive Heart and Renal Diseases	I11, I13	555	371	175	9	54	43	10	1	90	64	20	6
22) Ischemic Heart Diseases	I20-I25	7,702	6,172	1,389	141	1,144	1,036	101	7	1,008	816	116	76
23) All Other Diseases of Heart	I00-I09, I26-I51	5,075	3,911	1,093	71	739	663	71	5	796	667	89	40
24) Essential Hypertension and Hypertensive Renal Disease	I10, I12, I15	589	396	180	13	72	59	13		126	96	20	10
25) Cerebrovascular Diseases	I60-I69	3,259	2,445	726	88	544	475	65	4	461	343	61	57
26) Atherosclerosis	I70	128	107	21		33	31	2		9	9		
27) Aortic Aneurysm and Dissection	I71	223	186	33	4	28	26	2		28	23	2	3
28) All Other Arterial and Circulatory Diseases	I72-I78, I80-I99	306	221	82	3	43	34	9		40	35	4	1
29) Influenza and Pneumonia	J09-J18	1,183	968	194	21	186	168	18		183	157	14	12
30) Chronic Lower Respiratory Diseases	J40-J47	2,957	2,607	325	25	493	472	21		345	311	20	14
31) Lung Diseases Due to External Agents	J60-J70	567	480	86	1	69	65	4		50	44	5	1
32) Other Diseases of Respiratory System	Residual of J00-J98	845	702	123	20	137	129	8		138	108	14	16
33) Chronic Liver Disease and Cirrhosis	K70, K73-K74	687	568	111	8	128	119	9		94	76	11	7
34) Other Diseases of Digestive System	Residual of K00-K92	1,391	1,122	248	21	225	201	22	2	185	153	20	12
35) Nephritis, Nephrotic Syndrome, Nephrosis	N00-N07, N17-N19, N25-N27	1,583	1,052	495	36	244	200	44		206	142	41	23
36) Other Diseases of the Genitourinary System	Residual of N10-N99	386	311	70	5	73	65	8		46	35	7	4
37) Pregnancy, Childbirth, and the Puerperium	O00-O99	8	4	3	1					3		2	1
38) Certain Conditions Originating in the Perinatal Period	P00-P96	344	144	187	13	44	26	18		73	40	23	10
39) Congenital Malformations, Deformations, Abnormalities	Q00-Q99	234	170	54	10	36	28	7	1	59	41	9	9
40) All Other Diseases Not Listed	Residual of D50-H93, L00-M99, R00-R99	6,557	5,165	1,286	106	996	882	108	6	1,204	1,005	128	71
UNINTENTIONAL INJURY (ACCIDENTS)	V01-X59, Y85-Y86	2,571	2,111	422	38	452	403	44	5	369	308	40	21
41) Motor Vehicle Accidents	Selected Codes V02-V89	714	553	150	11	146	123	21	2	91	72	12	7
42) Accidental Falls, Firearms, and Drowning	W00-W19, W32-W34, W65-W74	625	541	64	20	99	93	3	3	134	111	11	12
43) Accidental Poisoning and Exposure to Noxious Substances	X40-X49	556	477	78	1	95	90	5		69	61	8	
44) All Other Unintentional Injuries	Residual of V01-X59, Y85-Y86	676	540	130	6	112	97	15		75	64	9	2
45) Intentional Self-Harm (Suicide)	U03, X60-X84, Y870	982	856	95	31	168	152	14	2	193	160	16	17
46) Intentional Harm By Assault (Homicide)	U01-U02, X85-Y09, Y871	370	152	204	14	30	23	7		34	16	8	10
47) Undetermined Intent, Legal Intervention, and War	Y10-Y36, Y872, Y89	80	60	19	1	11	10	1		15	12	2	1
48) Adverse Effects of Medical and Surgical Care	Y40-Y84, Y88	49	26	22	1	10	7	3		4		3	1

TABLE 14
FORTY-EIGHT SELECTED CATEGORIES OF RESIDENT DEATHS WITH ICD TENTH REVISION CODES BY RACE
BY HEALTH SERVICE AREAS AND HEALTH MAINTENANCE ORGANIZATION REGIONS
VIRGINIA, 2010

FORTY-EIGHT SELECTED CATEGORIES OF TOTAL RESIDENT DEATHS BY THE INTERNATIONAL CLASSIFICATION OF DISEASES CODE TENTH REVISION	ICD-10 CODE	SOUTHWEST, CENTRAL, AND EASTERN HEALTH SERVICE AREAS											
		HEALTH SERVICE AREA III				HEALTH SERVICE AREA IV				HEALTH SERVICE AREA V			
		TOTAL	WHITE	BLACK	OTHER	TOTAL	WHITE	BLACK	OTHER	TOTAL	WHITE	BLACK	OTHER
ALL CAUSES OF DEATH	A00-Y99	14,699	13,098	1,564	37	11,363	7,641	3,627	95	14,322	9,595	4,497	230
1) Tuberculosis	A16-19	2	2			2	2			3		3	
2) Septicemia	A40-A41	254	221	33		305	170	134	1	337	213	119	5
3) Viral Hepatitis	B15-B19	33	27	6		26	8	17	1	14	9	4	1
4) Human Immunodeficiency Virus (HIV) Disease	B20-B24	18	9	9		39	8	31		62	10	50	2
5) Other Infectious and Parasitic Diseases	Residual of A00-B99	115	108	6	1	68	41	26	1	75	56	19	
MALIGNANT NEOPLASMS	C00-C97	3,271	2,890	371	10	2,585	1,738	815	32	3,397	2,305	1,031	61
6) Malignant Neoplasms of Esophagus and Stomach	C15-C16	143	122	21		118	74	41	3	144	89	54	1
7) Malignant Neoplasms of Colon, Rectum, and Anus	C18-C21	278	239	37	2	258	164	89	5	278	168	105	5
8) Malignant Neoplasms of Pancreas	C25	202	178	24		149	106	43		223	151	68	4
9) Malignant Neoplasms of Trachea, Bronchus, and Lung	C33-C34	1,048	954	94		761	528	222	11	925	656	250	19
10) Malignant Neoplasms of Breast (Male and Female)	C50	226	196	29	1	199	113	83	3	254	144	109	1
11) Malignant Neoplasms of Cervix Uteri, Corpus Uteri, and Ovary	C53-C56	129	114	15		116	70	44	2	164	112	47	5
12) Malignant Neoplasms of Prostate	C61	166	129	36	1	128	60	68		178	97	79	2
13) Malignant Neoplasms of Urinary Tract	C64-C68	165	151	13	1	127	96	30	1	172	135	33	4
14) Non-Hodgkin's Lymphoma	C82-C85	96	89	7		66	48	17	1	104	75	26	3
15) Leukemia	C91-C95	128	120	8		73	57	16		115	88	24	3
16) All Other and Unspecified Malignant Neoplasms	Residual of C00-C97	690	598	87	5	590	422	162	6	840	590	236	14
17) Benign Neoplasms and Unspecified Neoplasms	D00-D48	73	62	9	2	69	47	20	2	88	69	19	
18) Diabetes Mellitus	E10-E14	425	347	76	2	280	142	136	2	365	185	172	8
19) Parkinson's Disease	G20-G21	107	104	3		92	80	12		105	88	15	2
20) Alzheimer's Disease	G30	403	380	23		362	299	62	1	496	385	108	3
MAJOR CARDIOVASCULAR DISEASES	I00-I78	4,630	4,087	535	8	3,587	2,440	1,120	27	4,332	2,819	1,430	83
DISEASES OF HEART	I00-I09, I11, I13, I20-I51	3,630	3,227	397	6	2,662	1,801	840	21	3,209	2,137	1,013	59
21) Hypertensive Heart and Renal Diseases	I11, I13	160	129	30	1	117	66	51		134	69	64	1
22) Ischemic Heart Diseases	I20-I25	2,141	1,954	183	4	1,449	1,019	417	13	1,960	1,347	572	41
23) All Other Diseases of Heart	I00-I09, I26-I51	1,329	1,144	184	1	1,096	716	372	8	1,115	721	377	17
24) Essential Hypertension and Hypertensive Renal Disease	I10, I12, I15	108	90	18		125	72	53		158	79	76	3
25) Cerebrovascular Diseases	I60-I69	744	640	102	2	705	493	207	5	805	494	291	20
26) Atherosclerosis	I70	34	26	8		28	22	6		24	19	5	
27) Aortic Aneurysm and Dissection	I71	68	62	6		35	26	8	1	64	49	15	
28) All Other Arterial and Circulatory Diseases	I72-I78, I80-I99	73	63	10		47	34	13		103	55	46	2
29) Influenza and Pneumonia	J09-J18	331	308	23		221	154	65	2	262	181	74	7
30) Chronic Lower Respiratory Diseases	J40-J47	884	834	49	1	551	442	106	3	684	548	129	7
31) Lung Diseases Due to External Agents	J60-J70	186	175	11		141	108	33		121	88	33	
32) Other Diseases of Respiratory System	Residual of J00-J98	196	187	9		169	127	39	3	205	151	53	1
33) Chronic Liver Disease and Cirrhosis	K70, K73-K74	163	151	12		113	86	27		189	136	52	1
34) Other Diseases of Digestive System	Residual of K00-K92	370	343	27		295	193	98	4	316	232	81	3
35) Nephritis, Nephrotic Syndrome, Nephrosis	N00-N07, N17-N19, N25-N27	381	318	61	2	356	174	176	6	396	218	173	5
36) Other Diseases of the Genitourinary System	Residual of N10-N99	100	89	11		73	53	20		94	69	24	1
37) Pregnancy, Childbirth, and the Puerperium	O00-O99	2	2			3	2	1					
38) Certain Conditions Originating in the Perinatal Period	P00-P96	41	21	18	2	64	18	45	1	122	39	83	
39) Congenital Malformations, Deformations, Abnormalities	Q00-Q99	49	43	6		35	23	12		55	35	20	
40) All Other Diseases Not Listed	Residual of D50-H93, L00-M99, R00-R99	1,598	1,427	167	4	1,145	781	360	4	1,614	1,070	523	21
UNINTENTIONAL INJURY (ACCIDENTS)	V01-X59, Y85-Y86	703	642	58	3	488	340	146	2	559	418	134	7
41) Motor Vehicle Accidents	Selected Codes V02-V89	184	165	19		144	88	56		149	105	42	2
42) Accidental Falls, Firearms, and Drowning	W00-W19, W32-W34, W65-W74	134	126	7	1	101	83	18		157	128	25	4
43) Accidental Poisoning and Exposure to Noxious Substances	X40-X49	196	183	13		87	65	21	1	109	78	31	
44) All Other Unintentional Injuries	Residual of V01-X59, Y85-Y86	189	168	19	2	156	104	51	1	144	107	36	1
45) Intentional Self-Harm (Suicide)	U03, X60-X84, Y870	229	217	10	2	160	129	29	2	232	198	26	8
46) Intentional Harm By Assault (Homicide)	U01-U02, X85-Y09, Y871	74	56	18		99	18	80	1	133	39	91	3
47) Undetermined Intent, Legal Intervention, and War	Y10-Y36, Y872, Y89	21	18	3		12	6	6		21	14	7	
48) Adverse Effects of Medical and Surgical Care	Y40-Y84, Y88	13	9	4		8	4	4		14	6	8	

TABLE 14
FORTY-EIGHT SELECTED CATEGORIES OF RESIDENT DEATHS WITH ICD TENTH REVISION CODES BY RACE
BY HEALTH SERVICE AREAS AND HEALTH MAINTENANCE ORGANIZATION REGIONS
VIRGINIA, 2010

FORTY-EIGHT SELECTED CATEGORIES OF TOTAL RESIDENT DEATHS BY THE INTERNATIONAL CLASSIFICATION OF DISEASES CODE TENTH REVISION	ICD-10 CODE	SOUTHWEST VIRGINIA, ROANOKE, AND BLUE RIDGE HEALTH MAINTENANCE ORGANIZATION REGIONS											
		SOUTHWEST VIRGINIA AREA				ROANOKE AREA				BLUE RIDGE AREA			
		TOTAL	WHITE	BLACK	OTHER	TOTAL	WHITE	BLACK	OTHER	TOTAL	WHITE	BLACK	OTHER
ALL CAUSES OF DEATH	A00-Y99	4,515	4,423	85	7	11,194	9,446	1,716	32	6,703	6,156	513	34
1) Tuberculosis	A16-19					2	2			1	1		
2) Septicemia	A40-A41	97	93	4		178	141	37		152	135	16	1
3) Viral Hepatitis	B15-B19	8	8			26	19	7		16	15	1	
4) Human Immunodeficiency Virus (HIV) Disease	B20-B24	3	3			16	6	10		1		1	
5) Other Infectious and Parasitic Diseases	Residual of A00-B99	29	29			94	86	7	1	58	55	3	
MALIGNANT NEOPLASMS	C00-C97	979	955	22	2	2,515	2,101	405	9	1,628	1,499	113	16
6) Malignant Neoplasms of Esophagus and Stomach	C15-C16	43	43			118	94	24		62	52	8	2
7) Malignant Neoplasms of Colon, Rectum, and Anus	C18-C21	67	66	1		228	184	42	2	159	145	14	
8) Malignant Neoplasms of Pancreas	C25	59	58	1		153	128	25		104	97	6	1
9) Malignant Neoplasms of Trachea, Bronchus, and Lung	C33-C34	358	352	6		746	646	99	1	476	443	28	5
10) Malignant Neoplasms of Breast (Male and Female)	C50	75	72	3		169	137	31	1	104	98	5	1
11) Malignant Neoplasms of Cervix Uteri, Corpus Uteri, and Ovary	C53-C56	34	33	1		104	85	19		82	71	11	
12) Malignant Neoplasms of Prostate	C61	32	31	1		151	105	45	1	74	68	5	1
13) Malignant Neoplasms of Urinary Tract	C64-C68	46	46			130	114	15	1	80	74	6	
14) Non-Hodgkin's Lymphoma	C82-C85	28	27	1		71	65	6		65	62	2	1
15) Leukemia	C91-C95	34	34			100	92	8		57	51	5	1
16) All Other and Unspecified Malignant Neoplasms	Residual of C00-C97	203	193	8	2	545	451	91	3	365	338	23	4
17) Benign Neoplasms and Unspecified Neoplasms	D00-D48	15	15			62	51	9	2	40	37	3	
18) Diabetes Mellitus	E10-E14	149	147	2		308	220	86	2	151	125	26	
19) Parkinson's Disease	G20-G21	24	24			95	89	6		74	73	1	
20) Alzheimer's Disease	G30	119	117	2		304	281	23		296	286	10	
MAJOR CARDIOVASCULAR DISEASES	I00-I78	1,389	1,357	31	1	3,540	2,960	572	8	1,909	1,753	145	11
DISEASES OF HEART	I00-I09, I11, I13, I20-I51	1,131	1,106	24	1	2,721	2,291	424	6	1,392	1,289	95	8
21) Hypertensive Heart and Renal Diseases	I11, I13	41	41			126	93	32	1	42	34	7	1
22) Ischemic Heart Diseases	I20-I25	790	775	15		1,469	1,267	197	5	829	777	49	3
23) All Other Diseases of Heart	I00-I09, I26-I51	300	290	9	1	1,126	931	195		521	478	39	4
24) Essential Hypertension and Hypertensive Renal Disease	I10, I12, I15	29	27	2		84	68	16		51	40	11	
25) Cerebrovascular Diseases	I60-I69	183	178	5		627	511	114	2	395	360	32	3
26) Atherosclerosis	I70	8	8			28	20	8		28	28		
27) Aortic Aneurysm and Dissection	I71	18	18			52	46	6		22	21	1	
28) All Other Arterial and Circulatory Diseases	I72-I78, I80-I99	26	26			49	39	10		33	26	7	
29) Influenza and Pneumonia	J09-J18	123	121	2		227	200	27		129	119	10	
30) Chronic Lower Respiratory Diseases	J40-J47	311	309	2		635	577	57	1	360	347	13	
31) Lung Diseases Due to External Agents	J60-J70	77	77			124	111	13		50	48	2	
32) Other Diseases of Respiratory System	Residual of J00-J98	56	55	1		163	153	10		90	84	6	
33) Chronic Liver Disease and Cirrhosis	K70, K73-K74	40	40			133	120	13		85	81	4	
34) Other Diseases of Digestive System	Residual of K00-K92	117	116	1		271	239	32		167	155	11	1
35) Nephritis, Nephrotic Syndrome, Nephrosis	N00-N07, N17-N19, N25-N27	130	126	3	1	289	214	74	1	177	148	29	
36) Other Diseases of the Genitourinary System	Residual of N10-N99	34	34			72	61	11		62	54	8	
37) Pregnancy, Childbirth, and the Puerperium	O00-O99					2	2						
38) Certain Conditions Originating in the Perinatal Period	P00-P96	11	8	1	2	32	14	18		22	15	7	
39) Congenital Malformations, Deformations, Abnormalities	Q00-Q99	19	19			34	26	8		24	20	3	1
40) All Other Diseases Not Listed	Residual of D50-H93, L00-M99, R00-R99	436	426	9	1	1,279	1,096	180	3	727	664	62	1
UNINTENTIONAL INJURY (ACCIDENTS)	V01-X59, Y85-Y86	253	250	3		505	435	67	3	335	308	25	2
41) Motor Vehicle Accidents	Selected Codes V02-V89	73	70	3		126	107	19		107	93	12	2
42) Accidental Falls, Firearms, and Drowning	W00-W19, W32-W34, W65-W74	31	31			114	104	9	1	76	75	1	
43) Accidental Poisoning and Exposure to Noxious Substances	X40-X49	86	86			119	105	14		69	66	3	
44) All Other Unintentional Injuries	Residual of V01-X59, Y85-Y86	63	63			146	119	25	2	83	74	9	
45) Intentional Self-Harm (Suicide)	U03, X60-X84, Y870	63	63			177	165	10	2	104	96	7	1
46) Intentional Harm By Assault (Homicide)	U01-U02, X85-Y09, Y871	18	16	2		62	42	20		19	15	4	
47) Undetermined Intent, Legal Intervention, and War	Y10-Y36, Y872, Y89	8	8			14	11	3		9	8	1	
48) Adverse Effects of Medical and Surgical Care	Y40-Y84, Y88	1	1			14	9	5		5	4	1	

TABLE 14
FORTY-EIGHT SELECTED CATEGORIES OF RESIDENT DEATHS WITH ICD TENTH REVISION CODES BY RACE
BY HEALTH SERVICE AREAS AND HEALTH MAINTENANCE ORGANIZATION REGIONS
VIRGINIA, 2010

FORTY-EIGHT SELECTED CATEGORIES OF TOTAL RESIDENT DEATHS BY THE INTERNATIONAL CLASSIFICATION OF DISEASES CODE TENTH REVISION	ICD-10 CODE	NORTHERN, CENTRAL, AND HAMPTON ROADS HEALTH MAINTENANCE ORGANIZATION REGIONS											
		NORTHERN VIRGINIA AREA				CENTRAL VIRGINIA AREA				HAMPTON ROADS AREA			
		TOTAL	WHITE	BLACK	OTHER	TOTAL	WHITE	BLACK	OTHER	TOTAL	WHITE	BLACK	OTHER
ALL CAUSES OF DEATH	A00-Y99	10,536	8,482	1,322	732	12,319	8,471	3,744	104	13,574	8,996	4,356	222
1) Tuberculosis	A16-19	1	1			2	2			3		3	
2) Septicemia	A40-A41	282	221	37	24	321	187	133	1	328	203	120	5
3) Viral Hepatitis	B15-B19	26	13	9	4	28	9	18	1	13	8	4	1
4) Human Immunodeficiency Virus (HIV) Disease	B20-B24	22	10	10	2	36	7	29		64	11	51	2
5) Other Infectious and Parasitic Diseases	Residual of A00-B99	70	57	8	5	77	47	29	1	68	52	16	
MALIGNANT NEOPLASMS	C00-C97	2,752	2,177	355	220	2,878	1,979	864	35	3,206	2,165	984	57
6) Malignant Neoplasms of Esophagus and Stomach	C15-C16	151	112	20	19	124	78	43	3	137	83	53	1
7) Malignant Neoplasms of Colon, Rectum, and Anus	C18-C21	243	186	34	23	289	188	96	5	257	155	97	5
8) Malignant Neoplasms of Pancreas	C25	175	137	24	14	170	125	45		210	139	67	4
9) Malignant Neoplasms of Trachea, Bronchus, and Lung	C33-C34	650	525	85	40	842	595	237	10	878	619	240	19
10) Malignant Neoplasms of Breast (Male and Female)	C50	233	183	36	14	210	125	82	3	245	136	108	1
11) Malignant Neoplasms of Cervix Uteri, Corpus Uteri, and Ovary	C53-C56	152	120	25	7	127	82	43	2	156	108	43	5
12) Malignant Neoplasms of Prostate	C61	137	117	16	4	140	67	73		165	90	73	2
13) Malignant Neoplasms of Urinary Tract	C64-C68	127	106	16	5	147	112	33	2	158	127	28	3
14) Non-Hodgkin's Lymphoma	C82-C85	106	80	16	10	81	59	21	1	96	68	25	3
15) Leukemia	C91-C95	108	83	12	13	86	68	17	1	105	80	23	2
16) All Other and Unspecified Malignant Neoplasms	Residual of C00-C97	670	528	71	71	662	480	174	8	799	560	227	12
17) Benign Neoplasms and Unspecified Neoplasms	D00-D48	66	51	11	4	74	49	23	2	85	68	17	
18) Diabetes Mellitus	E10-E14	271	195	53	23	288	152	133	3	360	182	171	7
19) Parkinson's Disease	G20-G21	128	115	9	4	98	85	13		100	86	12	2
20) Alzheimer's Disease	G30	251	227	14	10	409	334	74	1	463	361	99	3
MAJOR CARDIOVASCULAR DISEASES	I00-I78	2,908	2,342	368	198	3,893	2,705	1,158	30	4,093	2,620	1,393	80
DISEASES OF HEART	I00-I09, I11, I13, I20-I51	2,162	1,772	263	127	2,890	2,006	862	22	3,036	1,990	989	57
21) Hypertensive Heart and Renal Diseases	I11, I13	97	70	21	6	120	65	55		129	68	60	1
22) Ischemic Heart Diseases	I20-I25	1,169	950	139	80	1,590	1,146	431	13	1,855	1,257	558	40
23) All Other Diseases of Heart	I00-I09, I26-I51	896	752	103	41	1,180	795	376	9	1,052	665	371	16
24) Essential Hypertension and Hypertensive Renal Disease	I10, I12, I15	139	107	22	10	129	77	52		157	77	77	3
25) Cerebrovascular Diseases	I60-I69	537	404	76	57	762	535	220	7	755	457	279	19
26) Atherosclerosis	I70	11	10	1		39	29	10		14	12	2	
27) Aortic Aneurysm and Dissection	I71	33	27	3	3	39	31	7	1	59	43	16	
28) All Other Arterial and Circulatory Diseases	I72-I78, I80-I99	45	39	5	1	52	37	15		101	54	45	2
29) Influenza and Pneumonia	J09-J18	221	189	20	12	231	170	59	2	252	169	76	7
30) Chronic Lower Respiratory Diseases	J40-J47	408	371	23	14	586	479	104	3	657	524	126	7
31) Lung Diseases Due to External Agents	J60-J70	60	53	6	1	139	106	33		117	85	32	
32) Other Diseases of Respiratory System	Residual of J00-J98	163	131	16	16	177	135	39	3	196	144	51	1
33) Chronic Liver Disease and Cirrhosis	K70, K73-K74	118	99	12	7	132	99	33		179	129	49	1
34) Other Diseases of Digestive System	Residual of K00-K92	224	188	23	13	310	204	102	4	302	220	79	3
35) Nephritis, Nephrotic Syndrome, Nephrosis	N00-N07, N17-N19, N25-N27	244	174	47	23	369	190	173	6	374	200	169	5
36) Other Diseases of the Genitourinary System	Residual of N10-N99	50	39	7	4	79	57	22		89	66	22	1
37) Pregnancy, Childbirth, and the Puerperium	O00-O99	3		2	1	3	2	1					
38) Certain Conditions Originating in the Perinatal Period	P00-P96	92	50	32	10	70	20	49	1	117	37	80	
39) Congenital Malformations, Deformations, Abnormalities	Q00-Q99	65	45	11	9	38	26	12		54	34	20	
40) All Other Diseases Not Listed	Residual of D50-H93, L00-M99, R00-R99	1,360	1,130	155	75	1,249	864	380	5	1,506	985	500	21
UNINTENTIONAL INJURY (ACCIDENTS)	V01-X59, Y85-Y86	438	362	52	24	505	360	143	2	535	396	132	7
41) Motor Vehicle Accidents	Selected Codes V02-V89	116	90	19	7	152	99	53		140	94	44	2
42) Accidental Falls, Firearms, and Drowning	W00-W19, W32-W34, W65-W74	145	118	12	15	109	89	20		150	124	22	4
43) Accidental Poisoning and Exposure to Noxious Substances	X40-X49	87	77	10		88	67	20	1	107	76	31	
44) All Other Unintentional Injuries	Residual of V01-X59, Y85-Y86	90	77	11	2	156	105	50	1	138	102	35	1
45) Intentional Self-Harm (Suicide)	U03, X60-X84, Y870	230	191	22	17	190	159	28	3	218	182	28	8
46) Intentional Harm By Assault (Homicide)	U01-U02, X85-Y09, Y871	40	19	11	10	100	24	75	1	131	36	92	3
47) Undetermined Intent, Legal Intervention, and War	Y10-Y36, Y872, Y89	16	13	2	1	12	6	6		21	14	7	
48) Adverse Effects of Medical and Surgical Care	Y40-Y84, Y88	8	2	5	1	7	4	3		14	6	8	

TABLE 15
FORTY-EIGHT SELECTED CATEGORIES OF RESIDENT DEATHS WITH ICD TENTH REVISION CODES BY RACE
BY PERINATAL REGIONS AND MEDICAL EXAMINER DISTRICTS
VIRGINIA, 2010

FORTY-EIGHT SELECTED CATEGORIES OF TOTAL RESIDENT DEATHS BY THE INTERNATIONAL CLASSIFICATION OF DISEASES CODE TENTH REVISION	ICD-10 CODE	COMMONWEALTH OF VIRGINIA TOTAL				SOUTHWESTERN AND WEST CENTRAL PERINATAL REGIONS							
						PERINATAL REGION 1				PERINATAL REGION 2			
		TOTAL	WHITE	BLACK	OTHER	TOTAL	WHITE	BLACK	OTHER	TOTAL	WHITE	BLACK	OTHER
ALL CAUSES OF DEATH	A00-Y99	58,841	45,974	11,736	1,131	10,947	10,179	742	26	11,301	9,805	1,450	46
1) Tuberculosis	A16-19	9	6	3		1	1			2	2		
2) Septicemia	A40-A41	1,358	980	347	31	187	167	20		237	205	31	1
3) Viral Hepatitis	B15-B19	117	72	39	6	18	16	2		33	26	7	
4) Human Immunodeficiency Virus (HIV) Disease	B20-B24	142	37	101	4	10	7	3		9	2	7	
5) Other Infectious and Parasitic Diseases	Residual of A00-B99	396	326	63	7	87	84	2	1	94	86	8	
MALIGNANT NEOPLASMS	C00-C97	13,958	10,876	2,743	339	2,385	2,205	175	5	2,740	2,378	341	21
6) Malignant Neoplasms of Esophagus and Stomach	C15-C16	635	462	148	25	109	100	9		107	83	22	2
7) Malignant Neoplasms of Colon, Rectum, and Anus	C18-C21	1,243	924	284	35	191	168	22	1	265	231	33	1
8) Malignant Neoplasms of Pancreas	C25	871	684	168	19	141	131	10		176	153	22	1
9) Malignant Neoplasms of Trachea, Bronchus, and Lung	C33-C34	3,950	3,180	695	75	803	760	43		784	690	89	5
10) Malignant Neoplasms of Breast (Male and Female)	C50	1,036	751	265	20	175	161	14		170	147	21	2
11) Malignant Neoplasms of Cervix Uteri, Corpus Uteri, and Ovary	C53-C56	655	499	142	14	96	86	10		124	108	16	
12) Malignant Neoplasms of Prostate	C61	699	478	213	8	96	82	13	1	155	122	32	1
13) Malignant Neoplasms of Urinary Tract	C64-C68	688	579	98	11	115	110	5		141	126	14	1
14) Non-Hodgkin's Lymphoma	C82-C85	447	361	71	15	68	64	4		100	93	6	1
15) Leukemia	C91-C95	490	408	65	17	83	83			108	94	13	1
16) All Other and Unspecified Malignant Neoplasms	Residual of C00-C97	3,244	2,550	594	100	508	460	45	3	610	531	73	6
17) Benign Neoplasms and Unspecified Neoplasms	D00-D48	342	271	63	8	53	47	4	2	65	56	9	
18) Diabetes Mellitus	E10-E14	1,527	1,021	471	35	317	284	32	1	286	211	74	1
19) Parkinson's Disease	G20-G21	519	472	41	6	76	73	3		115	113	2	
20) Alzheimer's Disease	G30	1,842	1,606	222	14	301	290	11		420	396	24	
MAJOR CARDIOVASCULAR DISEASES	I00-I78	17,732	13,737	3,667	328	3,485	3,213	266	6	3,322	2,853	455	14
DISEASES OF HEART	I00-I09, I11, I13, I20-I51	13,332	10,454	2,657	221	2,769	2,568	197	4	2,453	2,119	324	10
21) Hypertensive Heart and Renal Diseases	I11, I13	555	371	175	9	129	112	16	1	77	54	22	1
22) Ischemic Heart Diseases	I20-I25	7,702	6,172	1,389	141	1,680	1,586	92	2	1,397	1,232	160	5
23) All Other Diseases of Heart	I00-I09, I26-I51	5,075	3,911	1,093	71	960	870	89	1	979	833	142	4
24) Essential Hypertension and Hypertensive Renal Disease	I10, I12, I15	589	396	180	13	75	65	10		92	73	19	
25) Cerebrovascular Diseases	I60-I69	3,259	2,445	726	88	521	469	50	2	672	573	95	4
26) Atherosclerosis	I70	128	107	21		25	21	4		40	35	5	
27) Aortic Aneurysm and Dissection	I71	223	186	33	4	57	54	3		34	30	4	
28) All Other Arterial and Circulatory Diseases	I72-I78, I80-I99	306	221	82	3	59	54	5		49	37	12	
29) Influenza and Pneumonia	J09-J18	1,183	968	194	21	259	249	10		214	190	24	
30) Chronic Lower Respiratory Diseases	J40-J47	2,957	2,607	325	25	670	653	17		616	568	47	1
31) Lung Diseases Due to External Agents	J60-J70	567	480	86	1	147	142	5		98	89	9	
32) Other Diseases of Respiratory System	Residual of J00-J98	845	702	123	20	147	142	5		154	144	10	
33) Chronic Liver Disease and Cirrhosis	K70, K73-K74	687	568	111	8	123	118	5		137	124	13	
34) Other Diseases of Digestive System	Residual of K00-K92	1,391	1,122	248	21	278	268	10		271	238	32	1
35) Nephritis, Nephrotic Syndrome, Nephrosis	N00-N07, N17-N19, N25-N27	1,583	1,052	495	36	300	264	35	1	281	220	60	1
36) Other Diseases of the Genitourinary System	Residual of N10-N99	386	311	70	5	70	64	6		96	83	13	
37) Pregnancy, Childbirth, and the Puerperium	O00-O99	8	4	3	1	1	1			1	1		
38) Certain Conditions Originating in the Perinatal Period	P00-P96	344	144	187	13	29	17	10	2	35	19	16	
39) Congenital Malformations, Deformations, Abnormalities	Q00-Q99	234	170	54	10	32	32			46	34	11	1
40) All Other Diseases Not Listed	Residual of D50-H93, L00-M99, R00-R99	6,557	5,165	1,286	106	1,166	1,094	69	3	1,229	1,058	169	2
UNINTENTIONAL INJURY (ACCIDENTS)	V01-X59, Y85-Y86	2,571	2,111	422	38	533	497	33	3	537	483	52	2
41) Motor Vehicle Accidents	Selected Codes V02-V89	714	553	150	11	142	131	11		157	135	20	2
42) Accidental Falls, Firearms, and Drowning	W00-W19, W32-W34, W65-W74	625	541	64	20	86	84	1	1	135	127	8	
43) Accidental Poisoning and Exposure to Noxious Substances	X40-X49	556	477	78	1	163	155	8		109	101	8	
44) All Other Unintentional Injuries	Residual of V01-X59, Y85-Y86	676	540	130	6	142	127	13	2	136	120	16	
45) Intentional Self-Harm (Suicide)	U03, X60-X84, Y870	982	856	95	31	174	169	3	2	175	160	14	1
46) Intentional Harm By Assault (Homicide)	U01-U02, X85-Y09, Y871	370	152	204	14	50	41	9		47	34	13	
47) Undetermined Intent, Legal Intervention, and War	Y10-Y36, Y872, Y89	80	60	19	1	17	16	1		14	11	3	
48) Adverse Effects of Medical and Surgical Care	Y40-Y84, Y88	49	26	22	1	10	7	3		9	7	2	

TABLE 15
FORTY-EIGHT SELECTED CATEGORIES OF RESIDENT DEATHS WITH ICD TENTH REVISION CODES BY RACE
BY PERINATAL REGIONS AND MEDICAL EXAMINER DISTRICTS
VIRGINIA, 2010

FORTY-EIGHT SELECTED CATEGORIES OF TOTAL RESIDENT DEATHS BY THE INTERNATIONAL CLASSIFICATION OF DISEASES CODE TENTH REVISION	ICD-10 CODE	EAST CENTRAL VIRGINIA, NORTHERN VIRGINIA, AND EASTERN VIRGINIA PERINATAL REGIONS											
		PERINATAL REGION 3				PERINATAL REGION 4				PERINATAL REGION 5			
		TOTAL	WHITE	BLACK	OTHER	TOTAL	WHITE	BLACK	OTHER	TOTAL	WHITE	BLACK	OTHER
ALL CAUSES OF DEATH	A00-Y99	14,815	10,390	4,300	125	9,045	7,240	1,091	714	12,733	8,360	4,153	220
1) Tuberculosis	A16-19	2	2			1	1			3		3	
2) Septicemia	A40-A41	385	228	155	2	241	188	30	23	308	192	111	5
3) Viral Hepatitis	B15-B19	29	11	17	1	24	11	9	4	13	8	4	1
4) Human Immunodeficiency Virus (HIV) Disease	B20-B24	44	11	33		17	7	8	2	62	10	50	2
5) Other Infectious and Parasitic Diseases	Residual of A00-B99	88	58	29	1	61	48	8	5	66	50	16	
MALIGNANT NEOPLASMS	C00-C97	3,480	2,441	999	40	2,350	1,844	290	216	3,003	2,008	938	57
6) Malignant Neoplasms of Esophagus and Stomach	C15-C16	164	109	52	3	131	97	15	19	124	73	50	1
7) Malignant Neoplasms of Colon, Rectum, and Anus	C18-C21	339	227	106	6	212	160	30	22	236	138	93	5
8) Malignant Neoplasms of Pancreas	C25	209	154	55		148	115	19	14	197	131	62	4
9) Malignant Neoplasms of Trachea, Bronchus, and Lung	C33-C34	1,022	739	271	12	532	426	67	39	809	565	225	19
10) Malignant Neoplasms of Breast (Male and Female)	C50	255	153	99	3	200	157	29	14	236	133	102	1
11) Malignant Neoplasms of Cervix Uteri, Corpus Uteri, and Ovary	C53-C56	153	94	56	3	134	109	19	6	148	102	41	5
12) Malignant Neoplasms of Prostate	C61	176	94	82		118	99	15	4	154	81	71	2
13) Malignant Neoplasms of Urinary Tract	C64-C68	185	142	41	2	100	83	12	5	147	118	26	3
14) Non-Hodgkin's Lymphoma	C82-C85	90	68	20	2	94	69	16	9	95	67	25	3
15) Leukemia	C91-C95	102	84	17	1	95	70	12	13	102	77	23	2
16) All Other and Unspecified Malignant Neoplasms	Residual of C00-C97	785	577	200	8	586	459	56	71	755	523	220	12
17) Benign Neoplasms and Unspecified Neoplasms	D00-D48	93	64	27	2	55	45	6	4	76	59	17	
18) Diabetes Mellitus	E10-E14	363	199	161	3	221	153	45	23	340	174	159	7
19) Parkinson's Disease	G20-G21	118	101	17		117	105	8	4	93	80	11	2
20) Alzheimer's Disease	G30	494	414	79	1	199	177	12	10	428	329	96	3
MAJOR CARDIOVASCULAR DISEASES	I00-I78	4,555	3,205	1,313	37	2,540	2,037	310	193	3,830	2,429	1,323	78
DISEASES OF HEART	I00-I09, I11, I13, I20-I51	3,370	2,367	973	30	1,894	1,547	225	122	2,846	1,853	938	55
21) Hypertensive Heart and Renal Diseases	I11, I13	135	78	57		90	64	20	6	124	63	60	1
22) Ischemic Heart Diseases	I20-I25	1,887	1,374	493	20	1,008	816	116	76	1,730	1,164	528	38
23) All Other Diseases of Heart	I00-I09, I26-I51	1,348	915	423	10	796	667	89	40	992	626	350	16
24) Essential Hypertension and Hypertensive Renal Disease	I10, I12, I15	146	87	59		126	96	20	10	150	75	72	3
25) Cerebrovascular Diseases	I60-I69	902	642	254	6	461	343	61	57	703	418	266	19
26) Atherosclerosis	I70	44	34	10		9	9			10	8	2	
27) Aortic Aneurysm and Dissection	I71	51	41	9	1	28	23	2	3	53	38	15	
28) All Other Arterial and Circulatory Diseases	I72-I78, I80-I99	63	47	16		40	35	4	1	95	48	45	2
29) Influenza and Pneumonia	J09-J18	287	210	75	2	183	157	14	12	240	162	71	7
30) Chronic Lower Respiratory Diseases	J40-J47	714	590	121	3	345	311	20	14	612	485	120	7
31) Lung Diseases Due to External Agents	J60-J70	164	129	35		50	44	5	1	108	76	32	
32) Other Diseases of Respiratory System	Residual of J00-J98	222	171	48	3	138	108	14	16	184	137	46	1
33) Chronic Liver Disease and Cirrhosis	K70, K73-K74	163	129	34		94	76	11	7	170	121	48	1
34) Other Diseases of Digestive System	Residual of K00-K92	379	265	109	5	185	153	20	12	278	198	77	3
35) Nephritis, Nephrotic Syndrome, Nephrosis	N00-N07, N17-N19, N25-N27	442	237	199	6	206	142	41	23	354	189	160	5
36) Other Diseases of the Genitourinary System	Residual of N10-N99	90	67	23		46	35	7	4	84	62	21	1
37) Pregnancy, Childbirth, and the Puerperium	O00-O99	3	2	1		3		2	1				
38) Certain Conditions Originating in the Perinatal Period	P00-P96	93	33	59	1	73	40	23	10	114	35	79	
39) Congenital Malformations, Deformations, Abnormalities	Q00-Q99	44	30	14		59	41	9	9	53	33	20	
40) All Other Diseases Not Listed	Residual of D50-H93, L00-M99, R00-R99	1,525	1,082	434	9	1,204	1,005	128	71	1,433	926	486	21
UNINTENTIONAL INJURY (ACCIDENTS)	V01-X59, Y85-Y86	644	462	177	5	369	308	40	21	488	361	120	7
41) Motor Vehicle Accidents	Selected Codes V02-V89	204	131	73		91	72	12	7	120	84	34	2
42) Accidental Falls, Firearms, and Drowning	W00-W19, W32-W34, W65-W74	129	104	22	3	134	111	11	12	141	115	22	4
43) Accidental Poisoning and Exposure to Noxious Substances	X40-X49	113	88	24	1	69	61	8		102	72	30	
44) All Other Unintentional Injuries	Residual of V01-X59, Y85-Y86	198	139	58	1	75	64	9	2	125	90	34	1
45) Intentional Self-Harm (Suicide)	U03, X60-X84, Y870	235	196	36	3	193	160	16	17	205	171	26	8
46) Intentional Harm By Assault (Homicide)	U01-U02, X85-Y09, Y871	112	26	85	1	34	16	8	10	127	35	89	3
47) Undetermined Intent, Legal Intervention, and War	Y10-Y36, Y872, Y89	14	8	6		15	12	2	1	20	13	7	
48) Adverse Effects of Medical and Surgical Care	Y40-Y84, Y88	12	6	6		4		3	1	14	6	8	

TABLE 15
FORTY-EIGHT SELECTED CATEGORIES OF RESIDENT DEATHS WITH ICD TENTH REVISION CODES BY RACE
BY PERINATAL REGIONS AND MEDICAL EXAMINER DISTRICTS
VIRGINIA, 2010

FORTY-EIGHT SELECTED CATEGORIES OF TOTAL RESIDENT DEATHS BY THE INTERNATIONAL CLASSIFICATION OF DISEASES CODE TENTH REVISION	ICD-10 CODE	MEDICAL EXAMINER DISTRICTS							
		WESTERN VIRGINIA				NORTHERN VIRGINIA			
		TOTAL	WHITE	BLACK	OTHER	TOTAL	WHITE	BLACK	OTHER
ALL CAUSES OF DEATH	A00-Y99	17,165	15,454	1,667	44	12,420	10,350	1,341	729
1) Tuberculosis	A16-19	2	2			1	1		
2) Septicemia	A40-A41	301	266	35		323	265	35	23
3) Viral Hepatitis	B15-B19	40	34	6		33	19	10	4
4) Human Immunodeficiency Virus (HIV) Disease	B20-B24	18	9	9		18	7	9	2
5) Other Infectious and Parasitic Diseases	Residual of A00-B99	142	134	7	1	85	71	9	5
MALIGNANT NEOPLASMS	C00-C97	3,837	3,429	395	13	3,204	2,632	347	225
6) Malignant Neoplasms of Esophagus and Stomach	C15-C16	171	147	24		163	125	18	20
7) Malignant Neoplasms of Colon, Rectum, and Anus	C18-C21	341	298	41	2	286	227	37	22
8) Malignant Neoplasms of Pancreas	C25	243	216	27		198	161	22	15
9) Malignant Neoplasms of Trachea, Bronchus, and Lung	C33-C34	1,205	1,101	102	2	796	674	81	41
10) Malignant Neoplasms of Breast (Male and Female)	C50	255	225	29	1	263	216	32	15
11) Malignant Neoplasms of Cervix Uteri, Corpus Uteri, and Ovary	C53-C56	162	145	17		171	142	23	6
12) Malignant Neoplasms of Prostate	C61	191	152	37	2	156	135	17	4
13) Malignant Neoplasms of Urinary Tract	C64-C68	189	174	14	1	145	124	16	5
14) Non-Hodgkin's Lymphoma	C82-C85	121	113	8		122	95	17	10
15) Leukemia	C91-C95	149	141	8		121	94	14	13
16) All Other and Unspecified Malignant Neoplasms	Residual of C00-C97	810	717	88	5	783	639	70	74
17) Benign Neoplasms and Unspecified Neoplasms	D00-D48	92	81	9	2	72	61	7	4
18) Diabetes Mellitus	E10-E14	493	408	83	2	300	218	59	23
19) Parkinson's Disease	G20-G21	138	135	3		147	135	8	4
20) Alzheimer's Disease	G30	528	502	26		310	283	17	10
MAJOR CARDIOVASCULAR DISEASES	I00-I78	5,365	4,788	567	10	3,457	2,886	373	198
DISEASES OF HEART	I00-I09, I11, I13, I20-I51	4,162	3,739	417	6	2,570	2,174	269	127
21) Hypertensive Heart and Renal Diseases	I11, I13	177	144	32	1	106	78	22	6
22) Ischemic Heart Diseases	I20-I25	2,450	2,252	194	4	1,408	1,189	142	77
23) All Other Diseases of Heart	I00-I09, I26-I51	1,535	1,343	191	1	1,056	907	105	44
24) Essential Hypertension and Hypertensive Renal Disease	I10, I12, I15	125	105	20		155	119	26	10
25) Cerebrovascular Diseases	I60-I69	910	795	111	4	633	505	71	57
26) Atherosclerosis	I70	40	32	8		30	30		
27) Aortic Aneurysm and Dissection	I71	77	70	7		37	32	2	3
28) All Other Arterial and Circulatory Diseases	I72-I78, I80-I99	82	72	10		57	48	8	1
29) Influenza and Pneumonia	J09-J18	375	352	23		251	219	20	12
30) Chronic Lower Respiratory Diseases	J40-J47	1,018	967	50	1	520	479	27	14
31) Lung Diseases Due to External Agents	J60-J70	206	194	12		77	71	5	1
32) Other Diseases of Respiratory System	Residual of J00-J98	235	226	9		184	151	17	16
33) Chronic Liver Disease and Cirrhosis	K70, K73-K74	195	181	14		139	120	12	7
34) Other Diseases of Digestive System	Residual of K00-K92	418	386	32		278	242	23	13
35) Nephritis, Nephrotic Syndrome, Nephrosis	N00-N07, N17-N19, N25-N27	447	379	66	2	306	228	55	23
36) Other Diseases of the Genitourinary System	Residual of N10-N99	119	106	13		80	65	11	4
37) Pregnancy, Childbirth, and the Puerperium	O00-O99	2	2			3		2	1
38) Certain Conditions Originating in the Perinatal Period	P00-P96	47	25	20	2	83	50	23	10
39) Congenital Malformations, Deformations, Abnormalities	Q00-Q99	63	55	7	1	68	49	10	9
40) All Other Diseases Not Listed	Residual of D50-H93, L00-M99, R00-R99	1,853	1,670	178	5	1,591	1,358	162	71
UNINTENTIONAL INJURY (ACCIDENTS)	V01-X59, Y85-Y86	817	752	62	3	545	466	58	21
41) Motor Vehicle Accidents	Selected Codes V02-V89	220	199	21		144	116	21	7
42) Accidental Falls, Firearms, and Drowning	W00-W19, W32-W34, W65-W74	158	150	7	1	172	148	12	12
43) Accidental Poisoning and Exposure to Noxious Substances	X40-X49	220	206	14		108	99	9	
44) All Other Unintentional Injuries	Residual of V01-X59, Y85-Y86	219	197	20	2	121	103	16	2
45) Intentional Self-Harm (Suicide)	U03, X60-X84, Y870	265	253	10	2	249	210	22	17
46) Intentional Harm By Assault (Homicide)	U01-U02, X85-Y09, Y871	82	64	18		42	21	11	10
47) Undetermined Intent, Legal Intervention, and War	Y10-Y36, Y872, Y89	21	18	3		23	19	3	1
48) Adverse Effects of Medical and Surgical Care	Y40-Y84, Y88	15	11	4		6	2	3	1

TABLE 15
FORTY-EIGHT SELECTED CATEGORIES OF RESIDENT DEATHS WITH ICD TENTH REVISION CODES BY RACE
BY PERINATAL REGIONS AND MEDICAL EXAMINER DISTRICTS
VIRGINIA, 2010

FORTY-EIGHT SELECTED CATEGORIES OF TOTAL RESIDENT DEATHS BY THE INTERNATIONAL CLASSIFICATION OF DISEASES CODE TENTH REVISION	ICD-10 CODE	MEDICAL EXAMINER DISTRICT							
		CENTRAL VIRGINIA				TIDEWATER VIRGINIA			
		TOTAL	WHITE	BLACK	OTHER	TOTAL	WHITE	BLACK	OTHER
ALL CAUSES OF DEATH	A00-Y99	17,189	12,376	4,661	152	12,067	7,794	4,067	206
1) Tuberculosis	A16-19	3	3			3		3	
2) Septicemia	A40-A41	439	267	168	4	295	182	109	4
3) Viral Hepatitis	B15-B19	32	11	20	1	12	8	3	1
4) Human Immunodeficiency Virus (HIV) Disease	B20-B24	44	11	33		62	10	50	2
5) Other Infectious and Parasitic Diseases	Residual of A00-B99	104	71	32	1	65	50	15	
MALIGNANT NEOPLASMS	C00-C97	4,102	2,965	1,089	48	2,815	1,850	912	53
6) Malignant Neoplasms of Esophagus and Stomach	C15-C16	182	121	57	4	119	69	49	1
7) Malignant Neoplasms of Colon, Rectum, and Anus	C18-C21	395	274	115	6	221	125	91	5
8) Malignant Neoplasms of Pancreas	C25	252	192	60		178	115	59	4
9) Malignant Neoplasms of Trachea, Bronchus, and Lung	C33-C34	1,180	873	293	14	769	532	219	18
10) Malignant Neoplasms of Breast (Male and Female)	C50	301	193	105	3	217	117	99	1
11) Malignant Neoplasms of Cervix Uteri, Corpus Uteri, and Ovary	C53-C56	180	116	61	3	142	96	41	5
12) Malignant Neoplasms of Prostate	C61	211	118	93		141	73	66	2
13) Malignant Neoplasms of Urinary Tract	C64-C68	218	173	43	2	136	108	25	3
14) Non-Hodgkin's Lymphoma	C82-C85	112	88	22	2	92	65	24	3
15) Leukemia	C91-C95	124	102	20	2	96	71	23	2
16) All Other and Unspecified Malignant Neoplasms	Residual of C00-C97	947	715	220	12	704	479	216	9
17) Benign Neoplasms and Unspecified Neoplasms	D00-D48	107	74	31	2	71	55	16	
18) Diabetes Mellitus	E10-E14	408	230	174	4	326	165	155	6
19) Parkinson's Disease	G20-G21	154	133	20	1	80	69	10	1
20) Alzheimer's Disease	G30	601	515	85	1	403	306	94	3
MAJOR CARDIOVASCULAR DISEASES	I00-I78	5,285	3,812	1,427	46	3,625	2,251	1,300	74
DISEASES OF HEART	I00-I09, I11, I13, I20-I51	3,911	2,826	1,050	35	2,689	1,715	921	53
21) Hypertensive Heart and Renal Diseases	I11, I13	153	90	61	2	119	59	60	
22) Ischemic Heart Diseases	I20-I25	2,221	1,660	538	23	1,623	1,071	515	37
23) All Other Diseases of Heart	I00-I09, I26-I51	1,537	1,076	451	10	947	585	346	16
24) Essential Hypertension and Hypertensive Renal Disease	I10, I12, I15	165	103	62		144	69	72	3
25) Cerebrovascular Diseases	I60-I69	1,048	755	283	10	668	390	261	17
26) Atherosclerosis	I70	50	38	12		8	7	1	
27) Aortic Aneurysm and Dissection	I71	58	48	9	1	51	36	15	
28) All Other Arterial and Circulatory Diseases	I72-I78, I80-I99	76	57	19		91	44	45	2
29) Influenza and Pneumonia	J09-J18	330	244	84	2	227	153	67	7
30) Chronic Lower Respiratory Diseases	J40-J47	825	693	129	3	594	468	119	7
31) Lung Diseases Due to External Agents	J60-J70	181	144	37		103	71	32	
32) Other Diseases of Respiratory System	Residual of J00-J98	254	200	51	3	172	125	46	1
33) Chronic Liver Disease and Cirrhosis	K70, K73-K74	196	155	41		157	112	44	1
34) Other Diseases of Digestive System	Residual of K00-K92	431	310	116	5	264	184	77	3
35) Nephritis, Nephrotic Syndrome, Nephrosis	N00-N07, N17-N19, N25-N27	484	261	217	6	346	184	157	5
36) Other Diseases of the Genitourinary System	Residual of N10-N99	106	80	26		81	60	20	1
37) Pregnancy, Childbirth, and the Puerperium	O00-O99	3	2	1					
38) Certain Conditions Originating in the Perinatal Period	P00-P96	101	35	65	1	113	34	79	
39) Congenital Malformations, Deformations, Abnormalities	Q00-Q99	53	36	17		50	30	20	
40) All Other Diseases Not Listed	Residual of D50-H93, L00-M99, R00-R99	1,747	1,267	470	10	1,366	870	476	20
UNINTENTIONAL INJURY (ACCIDENTS)	V01-X59, Y85-Y86	748	557	183	8	461	336	119	6
41) Motor Vehicle Accidents	Selected Codes V02-V89	240	163	74	3	110	75	34	1
42) Accidental Falls, Firearms, and Drowning	W00-W19, W32-W34, W65-W74	162	136	23	3	133	107	22	4
43) Accidental Poisoning and Exposure to Noxious Substances	X40-X49	129	102	26	1	99	70	29	
44) All Other Unintentional Injuries	Residual of V01-X59, Y85-Y86	217	156	60	1	119	84	34	1
45) Intentional Self-Harm (Suicide)	U03, X60-X84, Y870	279	236	38	5	189	157	25	7
46) Intentional Harm By Assault (Homicide)	U01-U02, X85-Y09, Y871	119	32	86	1	127	35	89	3
47) Undetermined Intent, Legal Intervention, and War	Y10-Y36, Y872, Y89	16	10	6		20	13	7	
48) Adverse Effects of Medical and Surgical Care	Y40-Y84, Y88	14	7	7		14	6	8	

TABLE 16
FORTY-EIGHT SELECTED CATEGORIES OF RESIDENT DEATHS WITH ICD TENTH REVISION CODES BY RACE
BY CITIES AND COUNTIES DENOTED AS HEALTH DISTRICTS
VIRGINIA, 2010

FORTY-EIGHT SELECTED CATEGORIES OF TOTAL RESIDENT DEATHS BY THE INTERNATIONAL CLASSIFICATION OF DISEASES CODE TENTH REVISION	ICD-10 CODE	CITIES AND COUNTIES OF NORTHERN VIRGINIA TREATED AS HEALTH DISTRICTS											
		ALEXANDRIA CITY				ARLINGTON COUNTY				LOUDOUN COUNTY			
		TOTAL	WHITE	BLACK	OTHER	TOTAL	WHITE	BLACK	OTHER	TOTAL	WHITE	BLACK	OTHER
ALL CAUSES OF DEATH	A00-Y99	721	494	188	39	908	728	127	53	947	780	107	60
1) Tuberculosis	A16-19												
2) Septicemia	A40-A41	29	20	8	1	21	18	3		16	11	3	2
3) Viral Hepatitis	B15-B19	8	1	7		3	2		1				
4) Human Immunodeficiency Virus (HIV) Disease	B20-B24	1	1			3	1	2					
5) Other Infectious and Parasitic Diseases	Residual of A00-B99	5	2	3		6	4	1	1	6	5	1	
MALIGNANT NEOPLASMS	C00-C97	172	105	55	12	218	173	25	20	272	214	38	20
6) Malignant Neoplasms of Esophagus and Stomach	C15-C16	7	6		1	14	10	2	2	16	11	2	3
7) Malignant Neoplasms of Colon, Rectum, and Anus	C18-C21	14	7	7		16	13	1	2	32	28	4	
8) Malignant Neoplasms of Pancreas	C25	10	8	2		25	18	4	3	16	11	4	1
9) Malignant Neoplasms of Trachea, Bronchus, and Lung	C33-C34	32	18	12	2	48	38	6	4	64	47	13	4
10) Malignant Neoplasms of Breast (Male and Female)	C50	21	13	7	1	19	16	1	2	25	22	3	
11) Malignant Neoplasms of Cervix Uteri, Corpus Uteri, and Ovary	C53-C56	9	7	2		14	12	1	1	11	8	2	1
12) Malignant Neoplasms of Prostate	C61	12	5	6	1	8	6	2		16	11	2	3
13) Malignant Neoplasms of Urinary Tract	C64-C68	4	3	1		7	6	1		11	9	1	1
14) Non-Hodgkin's Lymphoma	C82-C85	10	4	6		5	4	1		6	5	1	
15) Leukemia	C91-C95	9	5	1	3	6	6			8	5	2	1
16) All Other and Unspecified Malignant Neoplasms	Residual of C00-C97	44	29	11	4	56	44	6	6	67	57	4	6
17) Benign Neoplasms and Unspecified Neoplasms	D00-D48	3	3			2	2			6	6		
18) Diabetes Mellitus	E10-E14	21	12	9		24	19	5		21	12	4	5
19) Parkinson's Disease	G20-G21	9	9			11	9	2		10	9		1
20) Alzheimer's Disease	G30	16	14		2	26	21	4	1	26	25	1	
MAJOR CARDIOVASCULAR DISEASES	I00-I78	229	158	59	12	283	225	42	16	252	210	29	13
DISEASES OF HEART	I00-I09, I11, I13, I20-I51	162	111	43	8	215	181	25	9	197	165	24	8
21) Hypertensive Heart and Renal Diseases	I11, I13	17	7	9	1	8	6	2		5	5		
22) Ischemic Heart Diseases	I20-I25	92	62	24	6	120	102	14	4	116	98	12	6
23) All Other Diseases of Heart	I00-I09, I26-I51	53	42	10	1	87	73	9	5	76	62	12	2
24) Essential Hypertension and Hypertensive Renal Disease	I10, I12, I15	21	15	5	1	10	5	5		9	8		1
25) Cerebrovascular Diseases	I60-I69	40	28	10	2	52	35	10	7	40	32	4	4
26) Atherosclerosis	I70	3	3										
27) Aortic Aneurysm and Dissection	I71	1			1	6	4	2		3	3		
28) All Other Arterial and Circulatory Diseases	I72-I78, I80-I99	3	1	2		2	2			6	5	1	
29) Influenza and Pneumonia	J09-J18	17	12	4	1	16	13	3		18	17		1
30) Chronic Lower Respiratory Diseases	J40-J47	31	27	4		30	22	5	3	27	27		
31) Lung Diseases Due to External Agents	J60-J70	2	1	1		4	4			8	8		
32) Other Diseases of Respiratory System	Residual of J00-J98	9	8	1		22	18	4		12	11	1	
33) Chronic Liver Disease and Cirrhosis	K70, K73-K74	8	5	3		7	6	1		13	8	3	2
34) Other Diseases of Digestive System	Residual of K00-K92	12	7	5		21	19	2		20	18	2	
35) Nephritis, Nephrotic Syndrome, Nephrosis	N00-N07, N17-N19, N25-N27	16	12	3	1	21	15	5	1	15	11	2	2
36) Other Diseases of the Genitourinary System	Residual of N10-N99	7	5	1	1	6	4	1	1	5	3	1	1
37) Pregnancy, Childbirth, and the Puerperium	O00-O99									1		1	
38) Certain Conditions Originating in the Perinatal Period	P00-P96	3	2		1	4	3	1		9	5	2	2
39) Congenital Malformations, Deformations, Abnormalities	Q00-Q99	2	1	1		8	5	1	2	12	7	2	3
40) All Other Diseases Not Listed	Residual of D50-H93, L00-M99, R00-R99	84	63	15	6	120	102	14	4	130	111	13	6
UNINTENTIONAL INJURY (ACCIDENTS)	V01-X59, Y85-Y86	20	17	3		29	25	3	1	36	32	3	1
41) Motor Vehicle Accidents	Selected Codes V02-V89	5	5			5	3	1	1	14	11	2	1
42) Accidental Falls, Firearms, and Drowning	W00-W19, W32-W34, W65-W74	9	8	1		10	9	1		7	7		
43) Accidental Poisoning and Exposure to Noxious Substances	X40-X49	4	3	1		8	8			5	5		
44) All Other Unintentional Injuries	Residual of V01-X59, Y85-Y86	2	1	1		6	5	1		10	9	1	
45) Intentional Self-Harm (Suicide)	U03, X60-X84, Y870	14	9	3	2	18	16	1	1	24	22	1	1
46) Intentional Harm By Assault (Homicide)	U01-U02, X85-Y09, Y871	2		2		1			1	1	1		
47) Undetermined Intent, Legal Intervention, and War	Y10-Y36, Y872, Y89					1		1		4	4		
48) Adverse Effects of Medical and Surgical Care	Y40-Y84, Y88					1		1					

TABLE 16
FORTY-EIGHT SELECTED CATEGORIES OF RESIDENT DEATHS WITH ICD TENTH REVISION CODES BY RACE
BY CITIES AND COUNTIES DENOTED AS HEALTH DISTRICTS
VIRGINIA, 2010

FORTY-EIGHT SELECTED CATEGORIES OF TOTAL RESIDENT DEATHS BY THE INTERNATIONAL CLASSIFICATION OF DISEASES CODE TENTH REVISION	ICD-10 CODE	CITIES AND COUNTIES OF RICHMOND AND ROANOKE AREAS TREATED AS HEALTH DISTRICTS											
		HENRICO COUNTY				RICHMOND CITY				ROANOKE CITY			
		TOTAL	WHITE	BLACK	OTHER	TOTAL	WHITE	BLACK	OTHER	TOTAL	WHITE	BLACK	OTHER
ALL CAUSES OF DEATH	A00-Y99	2,407	1,851	516	40	1,885	823	1,053	9	1,206	956	246	4
1) Tuberculosis	A16-19	1	1							1	1		
2) Septicemia	A40-A41	78	60	18		53	14	39		13	9	4	
3) Viral Hepatitis	B15-B19	9	3	5	1	8	1	7		2	1	1	
4) Human Immunodeficiency Virus (HIV) Disease	B20-B24	7	1	6		13	2	11		4	1	3	
5) Other Infectious and Parasitic Diseases	Residual of A00-B99	12	7	5		13	4	8	1	11	10	1	
MALIGNANT NEOPLASMS	C00-C97	546	410	126	10	424	177	244	3	256	189	66	1
6) Malignant Neoplasms of Esophagus and Stomach	C15-C16	27	20	5	2	18	4	14		13	9	4	
7) Malignant Neoplasms of Colon, Rectum, and Anus	C18-C21	54	33	19	2	47	20	27		27	19	8	
8) Malignant Neoplasms of Pancreas	C25	29	25	4		16	8	8		20	16	4	
9) Malignant Neoplasms of Trachea, Bronchus, and Lung	C33-C34	144	115	27	2	135	55	79	1	80	60	20	
10) Malignant Neoplasms of Breast (Male and Female)	C50	52	38	14		33	12	20	1	15	10	5	
11) Malignant Neoplasms of Cervix Uteri, Corpus Uteri, and Ovary	C53-C56	39	26	13		16	7	9		13	11	2	
12) Malignant Neoplasms of Prostate	C61	21	12	9		19	5	14		8	6	2	
13) Malignant Neoplasms of Urinary Tract	C64-C68	26	19	6	1	20	10	10		8	6	2	
14) Non-Hodgkin's Lymphoma	C82-C85	16	12	4		9	4	4	1	8	7	1	
15) Leukemia	C91-C95	16	14	2		5	2	3		8	8		
16) All Other and Unspecified Malignant Neoplasms	Residual of C00-C97	122	96	23	3	106	50	56		56	37	18	1
17) Benign Neoplasms and Unspecified Neoplasms	D00-D48	16	10	5	1	13	8	5		10	7	3	
18) Diabetes Mellitus	E10-E14	36	21	14	1	54	12	42		18	14	4	
19) Parkinson's Disease	G20-G21	22	21	1		11	9	2		9	8	1	
20) Alzheimer's Disease	G30	96	79	16	1	41	28	13		20	17	3	
MAJOR CARDIOVASCULAR DISEASES	I00-I78	726	570	143	13	560	265	292	3	420	326	93	1
DISEASES OF HEART	I00-I09, I11, I13, I20-I51	527	405	110	12	402	185	215	2	343	269	74	
21) Hypertensive Heart and Renal Diseases	I11, I13	15	14	1		23	10	13		10	8	2	
22) Ischemic Heart Diseases	I20-I25	280	225	50	5	198	99	97	2	153	123	30	
23) All Other Diseases of Heart	I00-I09, I26-I51	232	166	59	7	181	76	105		180	138	42	
24) Essential Hypertension and Hypertensive Renal Disease	I10, I12, I15	17	14	3		23	4	19		9	7	2	
25) Cerebrovascular Diseases	I60-I69	157	127	29	1	125	71	53	1	61	44	16	1
26) Atherosclerosis	I70	9	9			1	1			2	1	1	
27) Aortic Aneurysm and Dissection	I71	7	7			7	4	3		2	2		
28) All Other Arterial and Circulatory Diseases	I72-I78, I80-I99	9	8	1		5		5		5	5		
29) Influenza and Pneumonia	J09-J18	60	49	11		31	16	15		20	17	3	
30) Chronic Lower Respiratory Diseases	J40-J47	115	99	15	1	79	48	31		81	79	2	
31) Lung Diseases Due to External Agents	J60-J70	42	37	5		17	9	8		8	5	3	
32) Other Diseases of Respiratory System	Residual of J00-J98	38	27	8	3	24	15	9		19	17	2	
33) Chronic Liver Disease and Cirrhosis	K70, K73-K74	18	17	1		23	10	13		20	17	3	
34) Other Diseases of Digestive System	Residual of K00-K92	65	54	9	2	56	29	27		36	34	2	
35) Nephritis, Nephrotic Syndrome, Nephrosis	N00-N07, N17-N19, N25-N27	61	35	24	2	78	21	57		31	18	13	
36) Other Diseases of the Genitourinary System	Residual of N10-N99	17	14	3		13	6	7		6	4	2	
37) Pregnancy, Childbirth, and the Puerperium	O00-O99	2	2			1		1		1	1		
38) Certain Conditions Originating in the Perinatal Period	P00-P96	7	3	4		23	4	18	1	7	3	4	
39) Congenital Malformations, Deformations, Abnormalities	Q00-Q99	10	8	2		4	2	2		1	1		
40) All Other Diseases Not Listed	Residual of D50-H93, L00-M99, R00-R99	280	220	59	1	218	93	124	1	136	118	18	
UNINTENTIONAL INJURY (ACCIDENTS)	V01-X59, Y85-Y86	97	75	21	1	62	32	30		50	38	10	2
41) Motor Vehicle Accidents	Selected Codes V02-V89	25	17	8		14	5	9		9	6	3	
42) Accidental Falls, Firearms, and Drowning	W00-W19, W32-W34, W65-W74	20	18	2		12	9	3		14	13		1
43) Accidental Poisoning and Exposure to Noxious Substances	X40-X49	23	17	5	1	16	8	8		13	10	3	
44) All Other Unintentional Injuries	Residual of V01-X59, Y85-Y86	29	23	6		20	10	10		14	9	4	1
45) Intentional Self-Harm (Suicide)	U03, X60-X84, Y870	33	27	4	2	20	13	7		15	14	1	
46) Intentional Harm By Assault (Homicide)	U01-U02, X85-Y09, Y871	12	1	10	1	41	4	37		9	5	4	
47) Undetermined Intent, Legal Intervention, and War	Y10-Y36, Y872, Y89	1		1		1	1						
48) Adverse Effects of Medical and Surgical Care	Y40-Y84, Y88					1		1					

TABLE 16
FORTY-EIGHT SELECTED CATEGORIES OF RESIDENT DEATHS WITH ICD TENTH REVISION CODES BY RACE
BY CITIES AND COUNTIES DENOTED AS HEALTH DISTRICTS
VIRGINIA, 2010

FORTY-EIGHT SELECTED CATEGORIES OF TOTAL RESIDENT DEATHS BY THE INTERNATIONAL CLASSIFICATION OF DISEASES CODE TENTH REVISION	ICD-10 CODE	THREE OF THE FOUR CITIES OF PLANNING DISTRICT 20 TREATED AS HEALTH DISTRICTS											
		CHESAPEAKE CITY				PORTSMOUTH CITY				VIRGINIA BEACH CITY			
		TOTAL	WHITE	BLACK	OTHER	TOTAL	WHITE	BLACK	OTHER	TOTAL	WHITE	BLACK	OTHER
ALL CAUSES OF DEATH	A00-Y99	1,471	1,007	444	20	1,020	514	497	9	2,744	2,229	416	99
1) Tuberculosis	A16-19												
2) Septicemia	A40-A41	28	18	10		27	18	9		57	45	11	1
3) Viral Hepatitis	B15-B19	4	4			1	1			2		1	1
4) Human Immunodeficiency Virus (HIV) Disease	B20-B24	8		8		7		7		6	3	2	1
5) Other Infectious and Parasitic Diseases	Residual of A00-B99	5	3	2		6	3	3		17	17		
MALIGNANT NEOPLASMS	C00-C97	365	249	112	4		129	107		655	530	98	27
6) Malignant Neoplasms of Esophagus and Stomach	C15-C16	13	9	4		12	8	4		28	20	8	
7) Malignant Neoplasms of Colon, Rectum, and Anus	C18-C21	31	17	13	1	23	14	9		44	28	12	4
8) Malignant Neoplasms of Pancreas	C25	26	18	8		17	7	10		41	30	7	4
9) Malignant Neoplasms of Trachea, Bronchus, and Lung	C33-C34	95	73	21	1	63	43	20		168	136	23	9
10) Malignant Neoplasms of Breast (Male and Female)	C50	31	16	15		21	6	15		47	35	11	1
11) Malignant Neoplasms of Cervix Uteri, Corpus Uteri, and Ovary	C53-C56	18	11	6	1	13	7	6		32	28	2	2
12) Malignant Neoplasms of Prostate	C61	21	11	9	1	11	3	8		23	18	4	1
13) Malignant Neoplasms of Urinary Tract	C64-C68	13	12	1		10	7	3		28	24	3	1
14) Non-Hodgkin's Lymphoma	C82-C85	9	6	3		4	3	1		23	20	3	
15) Leukemia	C91-C95	14	12	2		7	2	5		32	26	4	2
16) All Other and Unspecified Malignant Neoplasms	Residual of C00-C97	94	64	30		55	29	26		189	165	21	3
17) Benign Neoplasms and Unspecified Neoplasms	D00-D48	6	6			3	1	2		23	20	3	
18) Diabetes Mellitus	E10-E14	47	25	21	1	41	14	27		47	34	11	2
19) Parkinson's Disease	G20-G21	10	10			4	3	1		21	21		
20) Alzheimer's Disease	G30	37	27	10		41	27	14		98	92	4	2
MAJOR CARDIOVASCULAR DISEASES	I00-I78	447	319	120	8	300	133	160	7	767	603	131	33
DISEASES OF HEART	I00-I09, I11, I13, I20-I51	332	248	82	2	217	104	108	5	598	471	99	28
21) Hypertensive Heart and Renal Diseases	I11, I13	10	6	4		13	3	10		27	21	6	
22) Ischemic Heart Diseases	I20-I25	220	166	52	2	124	61	60	3	337	265	52	20
23) All Other Diseases of Heart	I00-I09, I26-I51	102	76	26		80	40	38	2	234	185	41	8
24) Essential Hypertension and Hypertensive Renal Disease	I10, I12, I15	14	7	6	1	17	2	15		24	15	8	1
25) Cerebrovascular Diseases	I60-I69	85	51	29	5	57	23	33	1	114	91	19	4
26) Atherosclerosis	I70	1	1							1	1		
27) Aortic Aneurysm and Dissection	I71	8	7	1		1		1		17	15	2	
28) All Other Arterial and Circulatory Diseases	I72-I78, I80-I99	11	7	4		10	4	5	1	20	12	7	1
29) Influenza and Pneumonia	J09-J18	31	24	6	1	13	6	6	1	62	56	5	1
30) Chronic Lower Respiratory Diseases	J40-J47	61	47	13	1	43	29	14		165	154	7	4
31) Lung Diseases Due to External Agents	J60-J70	10	8	2		9	5	4		22	19	3	
32) Other Diseases of Respiratory System	Residual of J00-J98	18	12	6		18	11	7		41	36	4	1
33) Chronic Liver Disease and Cirrhosis	K70, K73-K74	11	8	3		12	9	3		33	29	4	
34) Other Diseases of Digestive System	Residual of K00-K92	26	21	5		25	16	9		68	58	7	3
35) Nephritis, Nephrotic Syndrome, Nephrosis	N00-N07, N17-N19, N25-N27	49	23	26		25	8	17		79	58	16	5
36) Other Diseases of the Genitourinary System	Residual of N10-N99	7	5	2		9	7	2		25	21	3	1
37) Pregnancy, Childbirth, and the Puerperium	O00-O99												
38) Certain Conditions Originating in the Perinatal Period	P00-P96	8		8		19	4	15		26	15	11	
39) Congenital Malformations, Deformations, Abnormalities	Q00-Q99	4	3	1		3	3			14	11	3	
40) All Other Diseases Not Listed	Residual of D50-H93, L00-M99, R00-R99	174	111	61	2	116	52	63	1	312	249	55	8
UNINTENTIONAL INJURY (ACCIDENTS)	V01-X59, Y85-Y86	68	52	15	1	30	18	12		106	88	15	3
41) Motor Vehicle Accidents	Selected Codes V02-V89	12	8	4		5	3	2		22	19	2	1
42) Accidental Falls, Firearms, and Drowning	W00-W19, W32-W34, W65-W74	24	18	5	1	12	10	2		35	32	1	2
43) Accidental Poisoning and Exposure to Noxious Substances	X40-X49	15	13	2		8	2	6		20	15	5	
44) All Other Unintentional Injuries	Residual of V01-X59, Y85-Y86	17	13	4		5	3	2		29	22	7	
45) Intentional Self-Harm (Suicide)	U03, X60-X84, Y870	22	18	2	2	14	12	2		67	56	8	3
46) Intentional Harm By Assault (Homicide)	U01-U02, X85-Y09, Y871	17	8	9		13	3	10		18	8	8	2
47) Undetermined Intent, Legal Intervention, and War	Y10-Y36, Y872, Y89	3	3			3	2	1		3	2	1	
48) Adverse Effects of Medical and Surgical Care	Y40-Y84, Y88	1	1							3	2	1	

TABLE 16
FORTY-EIGHT SELECTED CATEGORIES OF RESIDENT DEATHS WITH ICD TENTH REVISION CODES BY RACE
BY CITIES AND COUNTIES DENOTED AS HEALTH DISTRICTS
VIRGINIA, 2010

FORTY-EIGHT SELECTED CATEGORIES OF TOTAL RESIDENT DEATHS BY THE INTERNATIONAL CLASSIFICATION OF DISEASES CODE TENTH REVISION	ICD-10 CODE	CITIES OF PLANNING DISTRICTS 20 AND 21 TREATED AS HEALTH DISTRICTS PLUS NEWPORT NEWS CITY											
		HAMPTON CITY				NEWPORT NEWS CITY				NORFOLK CITY			
		TOTAL	WHITE	BLACK	OTHER	TOTAL	WHITE	BLACK	OTHER	TOTAL	WHITE	BLACK	OTHER
ALL CAUSES OF DEATH	A00-Y99	1,139	591	534	14	1,380	855	494	31	1,865	985	856	24
1) Tuberculosis	A16-19					1		1		1		1	
2) Septicemia	A40-A41	39	19	20		34	17	16	1	58	28	28	2
3) Viral Hepatitis	B15-B19					2	1	1		1		1	
4) Human Immunodeficiency Virus (HIV) Disease	B20-B24	5	2	3		7		7		23	3	19	1
5) Other Infectious and Parasitic Diseases	Residual of A00-B99	8	4	4		9	8	1		9	6	3	
MALIGNANT NEOPLASMS	C00-C97	269	140	123	6	316	201	107	8	374	192	177	5
6) Malignant Neoplasms of Esophagus and Stomach	C15-C16	12	5	7		14	9	5		15	5	9	1
7) Malignant Neoplasms of Colon, Rectum, and Anus	C18-C21	18	6	12		15	9	6		30	12	18	
8) Malignant Neoplasms of Pancreas	C25	14	7	7		20	15	5		25	13	12	
9) Malignant Neoplasms of Trachea, Bronchus, and Lung	C33-C34	88	56	30	2	97	61	33	3	105	57	46	2
10) Malignant Neoplasms of Breast (Male and Female)	C50	18	7	11		24	13	11		23	8	15	
11) Malignant Neoplasms of Cervix Uteri, Corpus Uteri, and Ovary	C53-C56	13	6	7		19	10	7	2	18	13	5	
12) Malignant Neoplasms of Prostate	C61	19	5	14		20	12	8		15	6	9	
13) Malignant Neoplasms of Urinary Tract	C64-C68	15	10	4	1	16	13	3		20	11	8	1
14) Non-Hodgkin's Lymphoma	C82-C85	9	5	3	1	12	7	4	1	16	8	8	
15) Leukemia	C91-C95	8	6	2		8	7	1		11	7	4	
16) All Other and Unspecified Malignant Neoplasms	Residual of C00-C97	55	27	26	2	71	45	24	2	96	52	43	1
17) Benign Neoplasms and Unspecified Neoplasms	D00-D48	7	4	3		9	6	3		8	5	3	
18) Diabetes Mellitus	E10-E14	38	17	21		44	24	19	1	48	17	29	2
19) Parkinson's Disease	G20-G21	4	3	1		10	9		1	11	8	3	
20) Alzheimer's Disease	G30	22	17	5		32	19	12	1	72	49	23	
MAJOR CARDIOVASCULAR DISEASES	I00-I78	343	169	171	3	395	250	133	12	587	304	276	7
DISEASES OF HEART	I00-I09, I11, I13, I20-I51	257	124	130	3	295	188	100	7	451	238	207	6
21) Hypertensive Heart and Renal Diseases	I11, I13	16	5	11		21	10	11		14	7	7	
22) Ischemic Heart Diseases	I20-I25	151	81	69	1	183	121	56	6	266	144	118	4
23) All Other Diseases of Heart	I00-I09, I26-I51	90	38	50	2	91	57	33	1	171	87	82	2
24) Essential Hypertension and Hypertensive Renal Disease	I10, I12, I15	16	8	8		17	10	6	1	24	11	13	
25) Cerebrovascular Diseases	I60-I69	65	35	30		77	47	26	4	104	52	51	1
26) Atherosclerosis	I70	2	2							1		1	
27) Aortic Aneurysm and Dissection	I71	3		3		6	5	1		7	3	4	
28) All Other Arterial and Circulatory Diseases	I72-I78, I80-I99	8	4	4		8	3	5		15	3	12	
29) Influenza and Pneumonia	J09-J18	23	14	9		23	11	11	1	35	18	14	3
30) Chronic Lower Respiratory Diseases	J40-J47	68	46	22		66	50	15	1	77	55	21	1
31) Lung Diseases Due to External Agents	J60-J70	5	2	3		14	9	5		20	9	11	
32) Other Diseases of Respiratory System	Residual of J00-J98	11	4	7		21	17	4		30	21	9	
33) Chronic Liver Disease and Cirrhosis	K70, K73-K74	18	11	7		23	13	9	1	30	21	9	
34) Other Diseases of Digestive System	Residual of K00-K92	34	23	11		21	11	10		50	31	19	
35) Nephritis, Nephrotic Syndrome, Nephrosis	N00-N07, N17-N19, N25-N27	24	6	18		42	23	19		69	32	37	
36) Other Diseases of the Genitourinary System	Residual of N10-N99	5	2	3		12	9	3		8	6	2	
37) Pregnancy, Childbirth, and the Puerperium	O00-O99												
38) Certain Conditions Originating in the Perinatal Period	P00-P96	4		4		20	8	12		23	5	18	
39) Congenital Malformations, Deformations, Abnormalities	Q00-Q99	7	3	4		7	5	2		11	1	10	
40) All Other Diseases Not Listed	Residual of D50-H93, L00-M99, R00-R99	122	56	62	4	166	105	61		190	104	83	3
UNINTENTIONAL INJURY (ACCIDENTS)	V01-X59, Y85-Y86	42	28	13	1	53	36	16	1	57	39	18	
41) Motor Vehicle Accidents	Selected Codes V02-V89	10	8	2		12	6	6		8	6	2	
42) Accidental Falls, Firearms, and Drowning	W00-W19, W32-W34, W65-W74	8	5	2	1	9	5	4		20	16	4	
43) Accidental Poisoning and Exposure to Noxious Substances	X40-X49	13	8	5		17	14	3		12	8	4	
44) All Other Unintentional Injuries	Residual of V01-X59, Y85-Y86	11	7	4		15	11	3	1	17	9	8	
45) Intentional Self-Harm (Suicide)	U03, X60-X84, Y870	11	6	5		19	16	1	2	27	23	4	
46) Intentional Harm By Assault (Homicide)	U01-U02, X85-Y09, Y871	17	6	11		24	4	19	1	24	3	21	
47) Undetermined Intent, Legal Intervention, and War	Y10-Y36, Y872, Y89	4	4							5	1	4	
48) Adverse Effects of Medical and Surgical Care	Y40-Y84, Y88	1	1			2		2		2	1	1	

TABLE 17
FORTY-EIGHT SELECTED CATEGORIES OF RESIDENT DEATHS WITH ICD TENTH REVISION CODES BY RACE
BY HEALTH DISTRICTS NOT COTERMINOUS WITH PLANNING DISTRICTS
VIRGINIA, 2010

FORTY-EIGHT SELECTED CATEGORIES OF TOTAL RESIDENT DEATHS BY THE INTERNATIONAL CLASSIFICATION OF DISEASES CODE TENTH REVISION	ICD-10 CODE	HEALTH DISTRICTS AS SUB-DISTRICTS OF PLANNING DISTRICTS 5 AND 12 IN HSA III											
		ALLEGHANY				PITTSYLVANIA/DANVILLE				WEST PIEDMONT			
		TOTAL	WHITE	BLACK	OTHER	TOTAL	WHITE	BLACK	OTHER	TOTAL	WHITE	BLACK	OTHER
ALL CAUSES OF DEATH	A00-Y99	1,814	1,734	71	9	1,285	898	387		1,653	1,376	275	2
1) Tuberculosis	A16-19					1	1						
2) Septicemia	A40-A41	27	25	2		29	19	10		26	19	7	
3) Viral Hepatitis	B15-B19	1		1		3	3			3	3		
4) Human Immunodeficiency Virus (HIV) Disease	B20-B24					4	1	3		2	2		
5) Other Infectious and Parasitic Diseases	Residual of A00-B99	17	16		1	12	9	3		10	9	1	
MALIGNANT NEOPLASMS	C00-C97	393	379	13	1	274	185	89		375	317	58	
6) Malignant Neoplasms of Esophagus and Stomach	C15-C16	15	14	1		8	4	4		15	13	2	
7) Malignant Neoplasms of Colon, Rectum, and Anus	C18-C21	29	26	3		36	23	13		29	20	9	
8) Malignant Neoplasms of Pancreas	C25	18	18			24	17	7		24	20	4	
9) Malignant Neoplasms of Trachea, Bronchus, and Lung	C33-C34	133	132	1		73	50	23		121	107	14	
10) Malignant Neoplasms of Breast (Male and Female)	C50	28	26	2		15	9	6		24	21	3	
11) Malignant Neoplasms of Cervix Uteri, Corpus Uteri, and Ovary	C53-C56	13	13			8	5	3		18	15	3	
12) Malignant Neoplasms of Prostate	C61	19	16	2	1	24	15	9		20	13	7	
13) Malignant Neoplasms of Urinary Tract	C64-C68	23	23			16	13	3		17	14	3	
14) Non-Hodgkin's Lymphoma	C82-C85	15	14	1		9	6	3		7	6	1	
15) Leukemia	C91-C95	12	12			11	10	1		16	16		
16) All Other and Unspecified Malignant Neoplasms	Residual of C00-C97	88	85	3		50	33	17		84	72	12	
17) Benign Neoplasms and Unspecified Neoplasms	D00-D48	12	11		1	3	1	2		9	8	1	
18) Diabetes Mellitus	E10-E14	47	42	4	1	49	26	23		47	28	19	
19) Parkinson's Disease	G20-G21	19	18	1		13	13			10	9	1	
20) Alzheimer's Disease	G30	54	54			18	14	4		57	52	5	
MAJOR CARDIOVASCULAR DISEASES	I00-I78	624	593	30	1	388	260	128		507	414	91	2
DISEASES OF HEART	I00-I09, I11, I13, I20-I51	486	468	18		297	200	97		387	322	63	2
21) Hypertensive Heart and Renal Diseases	I11, I13	36	34	2		10	5	5		26	14	11	1
22) Ischemic Heart Diseases	I20-I25	228	221	7		191	136	55		242	212	29	1
23) All Other Diseases of Heart	I00-I09, I26-I51	222	213	9		96	59	37		119	96	23	
24) Essential Hypertension and Hypertensive Renal Disease	I10, I12, I15	16	15	1		12	9	3		13	8	5	
25) Cerebrovascular Diseases	I60-I69	98	89	8	1	67	45	22		92	72	20	
26) Atherosclerosis	I70	5	3	2		1		1		1	1		
27) Aortic Aneurysm and Dissection	I71	13	12	1		5	2	3		10	9	1	
28) All Other Arterial and Circulatory Diseases	I72-I78, I80-I99	11	9	2		8	4	4		6	3	3	
29) Influenza and Pneumonia	J09-J18	38	38			18	11	7		43	38	5	
30) Chronic Lower Respiratory Diseases	J40-J47	99	99			74	54	20		88	78	10	
31) Lung Diseases Due to External Agents	J60-J70	23	22	1		19	15	4		6	6		
32) Other Diseases of Respiratory System	Residual of J00-J98	24	24			16	15	1		25	24	1	
33) Chronic Liver Disease and Cirrhosis	K70, K73-K74	17	17			20	16	4		23	22	1	
34) Other Diseases of Digestive System	Residual of K00-K92	36	34	2		23	18	5		42	37	5	
35) Nephritis, Nephrotic Syndrome, Nephrosis	N00-N07, N17-N19, N25-N27	55	52	3		25	16	9		39	27	12	
36) Other Diseases of the Genitourinary System	Residual of N10-N99	10	10			11	9	2		13	12	1	
37) Pregnancy, Childbirth, and the Puerperium	O00-O99					1	1						
38) Certain Conditions Originating in the Perinatal Period	P00-P96	4	2	2		6	2	4		4	1	3	
39) Congenital Malformations, Deformations, Abnormalities	Q00-Q99	3	3			6	3	3		2	2		
40) All Other Diseases Not Listed	Residual of D50-H93, L00-M99, R00-R99	209	200	7	2	184	142	42		188	157	31	
UNINTENTIONAL INJURY (ACCIDENTS)	V01-X59, Y85-Y86	55	51	3	1	60	48	12		89	75	14	
41) Motor Vehicle Accidents	Selected Codes V02-V89	9	9			15	13	2		26	22	4	
42) Accidental Falls, Firearms, and Drowning	W00-W19, W32-W34, W65-W74	14	14			15	12	3		12	11	1	
43) Accidental Poisoning and Exposure to Noxious Substances	X40-X49	15	12	3		12	9	3		22	21	1	
44) All Other Unintentional Injuries	Residual of V01-X59, Y85-Y86	17	16		1	18	14	4		29	21	8	
45) Intentional Self-Harm (Suicide)	U03, X60-X84, Y870	31	30		1	13	10	3		28	26	2	
46) Intentional Harm By Assault (Homicide)	U01-U02, X85-Y09, Y871	9	9			12	5	7		8	6	2	
47) Undetermined Intent, Legal Intervention, and War	Y10-Y36, Y872, Y89	1	1							3	2	1	
48) Adverse Effects of Medical and Surgical Care	Y40-Y84, Y88	1	1			1	1			4	1	3	

TABLE 17
FORTY-EIGHT SELECTED CATEGORIES OF RESIDENT DEATHS WITH ICD TENTH REVISION CODES BY RACE
BY HEALTH DISTRICTS NOT COTERMINOUS WITH PLANNING DISTRICTS
VIRGINIA, 2010

FORTY-EIGHT SELECTED CATEGORIES OF TOTAL RESIDENT DEATHS BY THE INTERNATIONAL CLASSIFICATION OF DISEASES CODE TENTH REVISION	ICD-10 CODE	HEALTH DISTRICTS AS SUB-DISTRICTS OF PLANNING DISTRICT 8 & SUM OF PLANNING DISTRICTS 17, 18											
		FAIRFAX				PRINCE WILLIAM				THREE RIVERS			
		TOTAL	WHITE	BLACK	OTHER	TOTAL	WHITE	BLACK	OTHER	TOTAL	WHITE	BLACK	OTHER
ALL CAUSES OF DEATH	A00-Y99	4,743	3,913	353	477	1,726	1,325	316	85	1,589	1,235	344	10
1) Tuberculosis	A16-19	1	1										
2) Septicemia	A40-A41	135	106	10	19	40	33	6	1	29	21	8	
3) Viral Hepatitis	B15-B19	11	8	1	2	2		1	1	1	1		
4) Human Immunodeficiency Virus (HIV) Disease	B20-B24	11	3	6	2	2	2						
5) Other Infectious and Parasitic Diseases	Residual of A00-B99	35	28	3	4	9	9			9	6	3	
MALIGNANT NEOPLASMS	C00-C97	1,252	1,017	97	138	436	335	75	26	394	297	93	4
6) Malignant Neoplasms of Esophagus and Stomach	C15-C16	74	55	6	13	20	15	5		20	16	4	
7) Malignant Neoplasms of Colon, Rectum, and Anus	C18-C21	108	83	10	15	42	29	8	5	42	30	12	
8) Malignant Neoplasms of Pancreas	C25	75	59	8	8	22	19	1	2	26	20	6	
9) Malignant Neoplasms of Trachea, Bronchus, and Lung	C33-C34	259	220	18	21	129	103	18	8	116	91	25	
10) Malignant Neoplasms of Breast (Male and Female)	C50	103	79	14	10	32	27	4	1	18	11	7	
11) Malignant Neoplasms of Cervix Uteri, Corpus Uteri, and Ovary	C53-C56	78	67	8	3	22	15	6	1	16	10	6	
12) Malignant Neoplasms of Prostate	C61	68	66	2		14	11	3		24	16	8	
13) Malignant Neoplasms of Urinary Tract	C64-C68	57	50	3	4	21	15	6		25	17	7	1
14) Non-Hodgkin's Lymphoma	C82-C85	61	48	5	8	12	8	3	1	9	8	1	
15) Leukemia	C91-C95	57	43	6	8	15	11	3	1	13	11	1	1
16) All Other and Unspecified Malignant Neoplasms	Residual of C00-C97	312	247	17	48	107	82	18	7	85	67	16	2
17) Benign Neoplasms and Unspecified Neoplasms	D00-D48	33	26	3	4	11	8	3		12	10	2	
18) Diabetes Mellitus	E10-E14	114	84	14	16	41	26	13	2	25	11	13	1
19) Parkinson's Disease	G20-G21	67	62	3	2	20	16	3	1	12	8	4	
20) Alzheimer's Disease	G30	95	86	3	6	36	31	4	1	68	56	12	
MAJOR CARDIOVASCULAR DISEASES	I00-I78	1,307	1,079	100	128	469	365	80	24	502	390	107	5
DISEASES OF HEART	I00-I09, I11, I13, I20-I51	969	810	77	82	351	280	56	15	363	284	75	4
21) Hypertensive Heart and Renal Diseases	I11, I13	50	39	6	5	10	7	3		10	6	4	
22) Ischemic Heart Diseases	I20-I25	482	396	38	48	198	158	28	12	230	183	44	3
23) All Other Diseases of Heart	I00-I09, I26-I51	437	375	33	29	143	115	25	3	123	95	27	1
24) Essential Hypertension and Hypertensive Renal Disease	I10, I12, I15	59	50	3	6	27	18	7	2	8	4	4	
25) Cerebrovascular Diseases	I60-I69	242	185	20	37	87	63	17	7	102	76	25	1
26) Atherosclerosis	I70	6	6							14	11	3	
27) Aortic Aneurysm and Dissection	I71	16	14		2	2	2			11	11		
28) All Other Arterial and Circulatory Diseases	I72-I78, I80-I99	23	22		1	6	5	1		8	7	1	
29) Influenza and Pneumonia	J09-J18	92	82	1	9	40	33	6	1	22	19	3	
30) Chronic Lower Respiratory Diseases	J40-J47	193	177	7	9	64	58	4	2	72	63	9	
31) Lung Diseases Due to External Agents	J60-J70	27	23	3	1	9	8	1		13	12	1	
32) Other Diseases of Respiratory System	Residual of J00-J98	78	60	3	15	17	11	5	1	21	14	7	
33) Chronic Liver Disease and Cirrhosis	K70, K73-K74	45	40	4	1	21	17		4	19	15	4	
34) Other Diseases of Digestive System	Residual of K00-K92	91	78	2	11	41	31	9	1	38	34	4	
35) Nephritis, Nephrotic Syndrome, Nephrosis	N00-N07, N17-N19, N25-N27	109	77	15	17	45	27	16	2	42	29	13	
36) Other Diseases of the Genitourinary System	Residual of N10-N99	19	16	2	1	9	7	2		10	7	3	
37) Pregnancy, Childbirth, and the Puerperium	O00-O99					2		1	1				
38) Certain Conditions Originating in the Perinatal Period	P00-P96	35	19	11	5	22	11	9	2	8	4	4	
39) Congenital Malformations, Deformations, Abnormalities	Q00-Q99	23	18	3	2	14	10	2	2	2	2		
40) All Other Diseases Not Listed	Residual of D50-H93, L00-M99, R00-R99	653	564	42	47	217	165	44	8	181	144	37	
UNINTENTIONAL INJURY (ACCIDENTS)	V01-X59, Y85-Y86	192	160	15	17	92	74	16	2	71	57	14	
41) Motor Vehicle Accidents	Selected Codes V02-V89	42	36	2	4	25	17	7	1	29	21	8	
42) Accidental Falls, Firearms, and Drowning	W00-W19, W32-W34, W65-W74	75	60	4	11	33	27	5	1	16	13	3	
43) Accidental Poisoning and Exposure to Noxious Substances	X40-X49	30	27	3		22	18	4		7	6	1	
44) All Other Unintentional Injuries	Residual of V01-X59, Y85-Y86	45	37	6	2	12	12			19	17	2	
45) Intentional Self-Harm (Suicide)	U03, X60-X84, Y870	90	76	4	10	47	37	7	3	27	27		
46) Intentional Harm By Assault (Homicide)	U01-U02, X85-Y09, Y871	18	8	1	9	12	7	5		6	4	2	
47) Undetermined Intent, Legal Intervention, and War	Y10-Y36, Y872, Y89	8	7		1	2	1	1		1	1		
48) Adverse Effects of Medical and Surgical Care	Y40-Y84, Y88	1			1	2		2					

TABLE 17
FORTY-EIGHT SELECTED CATEGORIES OF RESIDENT DEATHS WITH ICD TENTH REVISION CODES BY RACE
BY HEALTH DISTRICTS NOT COTERMINOUS WITH PLANNING DISTRICTS
VIRGINIA, 2010

FORTY-EIGHT SELECTED CATEGORIES OF TOTAL RESIDENT DEATHS BY THE INTERNATIONAL CLASSIFICATION OF DISEASES CODE TENTH REVISION	ICD-10 CODE	HEALTH DISTRICTS AS SUB-DISTRICTS OF PLANNING DISTRICTS 15 AND 19 IN HSA IV											
		CHESTERFIELD				CRATER				CHICKAHOMINY			
		TOTAL	WHITE	BLACK	OTHER	TOTAL	WHITE	BLACK	OTHER	TOTAL	WHITE	BLACK	OTHER
ALL CAUSES OF DEATH	A00-Y99	2,232	1,864	346	22	1,592	862	721	9	1,134	938	186	10
1) Tuberculosis	A16-19					1	1						
2) Septicemia	A40-A41	54	41	13		47	18	29		17	11	5	1
3) Viral Hepatitis	B15-B19	4	2	2		2		2		1	1		
4) Human Immunodeficiency Virus (HIV) Disease	B20-B24	3	1	2		10	3	7		1		1	
5) Other Infectious and Parasitic Diseases	Residual of A00-B99	12	9	3		8	4	4		7	5	2	
MALIGNANT NEOPLASMS	C00-C97	548	455	84	9	337	193	138	6	277	231	44	2
6) Malignant Neoplasms of Esophagus and Stomach	C15-C16	19	16	2	1	18	8	10		15	14	1	
7) Malignant Neoplasms of Colon, Rectum, and Anus	C18-C21	54	42	10	2	37	26	10	1	20	19	1	
8) Malignant Neoplasms of Pancreas	C25	31	27	4		24	13	11		18	13	5	
9) Malignant Neoplasms of Trachea, Bronchus, and Lung	C33-C34	174	149	24	1	95	54	38	3	95	78	15	2
10) Malignant Neoplasms of Breast (Male and Female)	C50	33	22	10	1	26	11	14	1	15	10	5	
11) Malignant Neoplasms of Cervix Uteri, Corpus Uteri, and Ovary	C53-C56	20	15	4	1	9	3	5	1	13	11	2	
12) Malignant Neoplasms of Prostate	C61	25	17	8		22	9	13		11	6	5	
13) Malignant Neoplasms of Urinary Tract	C64-C68	28	28			13	10	3		13	13		
14) Non-Hodgkin's Lymphoma	C82-C85	13	12	1		9	6	3		6	5	1	
15) Leukemia	C91-C95	20	16	4		14	10	4		6	6		
16) All Other and Unspecified Malignant Neoplasms	Residual of C00-C97	131	111	17	3	70	43	27		65	56	9	
17) Benign Neoplasms and Unspecified Neoplasms	D00-D48	14	13	1		4	3	1		9	8		1
18) Diabetes Mellitus	E10-E14	51	41	10		50	21	29		30	20	9	1
19) Parkinson's Disease	G20-G21	27	24	3		8	8			7	6	1	
20) Alzheimer's Disease	G30	95	88	7		36	27	9		43	38	5	
MAJOR CARDIOVASCULAR DISEASES	I00-I78	651	543	102	6	513	265	246	2	381	322	57	2
DISEASES OF HEART	I00-I09, I11, I13, I20-I51	480	411	66	3	385	197	186	2	282	239	42	1
21) Hypertensive Heart and Renal Diseases	I11, I13	16	12	4		29	14	15		10	9	1	
22) Ischemic Heart Diseases	I20-I25	276	244	30	2	224	122	100	2	166	142	23	1
23) All Other Diseases of Heart	I00-I09, I26-I51	188	155	32	1	132	61	71		106	88	18	
24) Essential Hypertension and Hypertensive Renal Disease	I10, I12, I15	30	22	8		27	13	14		14	11	3	
25) Cerebrovascular Diseases	I60-I69	127	97	27	3	85	44	41		73	62	11	
26) Atherosclerosis	I70	4	4			1	1			4	3	1	
27) Aortic Aneurysm and Dissection	I71	5	4	1		8	5	3		3	2		1
28) All Other Arterial and Circulatory Diseases	I72-I78, I80-I99	8	7	1		10	8	2		6	5	1	
29) Influenza and Pneumonia	J09-J18	36	28	6	2	29	15	14		27	24	3	
30) Chronic Lower Respiratory Diseases	J40-J47	103	97	5	1	84	65	19		62	56	5	1
31) Lung Diseases Due to External Agents	J60-J70	20	20			26	13	13		15	12	3	
32) Other Diseases of Respiratory System	Residual of J00-J98	30	26	4		29	19	10		16	15	1	
33) Chronic Liver Disease and Cirrhosis	K70, K73-K74	27	25	2		19	14	5		11	9	2	
34) Other Diseases of Digestive System	Residual of K00-K92	55	48	6	1	48	24	23	1	25	21	4	
35) Nephritis, Nephrotic Syndrome, Nephrosis	N00-N07, N17-N19, N25-N27	65	49	13	3	58	21	37		27	15	12	
36) Other Diseases of the Genitourinary System	Residual of N10-N99	13	10	3		9	7	2		4	4		
37) Pregnancy, Childbirth, and the Puerperium	O00-O99												
38) Certain Conditions Originating in the Perinatal Period	P00-P96	15	8	7		10		10		4	2	2	
39) Congenital Malformations, Deformations, Abnormalities	Q00-Q99	8	6	2		6	4	2		3	2	1	
40) All Other Diseases Not Listed	Residual of D50-H93, L00-M99, R00-R99	223	191	32		135	76	59		101	83	16	2
UNINTENTIONAL INJURY (ACCIDENTS)	V01-X59, Y85-Y86	116	94	22		71	40	31		45	36	9	
41) Motor Vehicle Accidents	Selected Codes V02-V89	26	21	5		23	9	14		21	16	5	
42) Accidental Falls, Firearms, and Drowning	W00-W19, W32-W34, W65-W74	35	29	6		8	6	2		5	5		
43) Accidental Poisoning and Exposure to Noxious Substances	X40-X49	22	18	4		13	11	2		5	5		
44) All Other Unintentional Injuries	Residual of V01-X59, Y85-Y86	33	26	7		27	14	13		14	10	4	
45) Intentional Self-Harm (Suicide)	U03, X60-X84, Y870	45	38	7		23	14	9		12	11	1	
46) Intentional Harm By Assault (Homicide)	U01-U02, X85-Y09, Y871	12	4	8		20	1	19		4	3	1	
47) Undetermined Intent, Legal Intervention, and War	Y10-Y36, Y872, Y89	1		1		5	3	2		1	1		
48) Adverse Effects of Medical and Surgical Care	Y40-Y84, Y88	1	1			1		1		3	2	1	

TABLE 17
FORTY-EIGHT SELECTED CATEGORIES OF RESIDENT DEATHS WITH ICD TENTH REVISION CODES BY RACE
BY HEALTH DISTRICTS NOT COTERMINOUS WITH PLANNING DISTRICTS
VIRGINIA, 2010

FORTY-EIGHT SELECTED CATEGORIES OF TOTAL RESIDENT DEATHS BY THE INTERNATIONAL CLASSIFICATION OF DISEASES CODE TENTH REVISION	ICD-10 CODE	HEALTH DISTRICTS AS SUB-DISTRICTS OF PLANNING DISTRICTS 20, 21 PLUS COLONIAL PENINSULA AREA											
		COLONIAL PENINSULA AREA				PENINSULA				WESTERN TIDEWATER			
		TOTAL	WHITE	BLACK	OTHER	TOTAL	WHITE	BLACK	OTHER	TOTAL	WHITE	BLACK	OTHER
ALL CAUSES OF DEATH	A00-Y99	1,170	994	157	19	1,380	855	494	31	1,321	775	544	2
1) Tuberculosis	A16-19					1		1		1		1	
2) Septicemia	A40-A41	29	26	2	1	34	17	16	1	24	15	9	
3) Viral Hepatitis	B15-B19	1		1		2	1	1		2	2		
4) Human Immunodeficiency Virus (HIV) Disease	B20-B24					7		7		5	2	3	
5) Other Infectious and Parasitic Diseases	Residual of A00-B99	1		1		9	8	1		8	7	1	
MALIGNANT NEOPLASMS	C00-C97	322	270	46	6	316	201	107	8	333	210	123	
6) Malignant Neoplasms of Esophagus and Stomach	C15-C16	13	10	3		14	9	5		14	6	8	
7) Malignant Neoplasms of Colon, Rectum, and Anus	C18-C21	28	21	7		15	9	6		34	22	12	
8) Malignant Neoplasms of Pancreas	C25	24	21	3		20	15	5		23	15	8	
9) Malignant Neoplasms of Trachea, Bronchus, and Lung	C33-C34	63	52	10	1	97	61	33	3	85	56	29	
10) Malignant Neoplasms of Breast (Male and Female)	C50	28	24	4		24	13	11		35	19	16	
11) Malignant Neoplasms of Cervix Uteri, Corpus Uteri, and Ovary	C53-C56	19	17	2		19	10	7	2	12	8	4	
12) Malignant Neoplasms of Prostate	C61	18	12	6		20	12	8		19	10	9	
13) Malignant Neoplasms of Urinary Tract	C64-C68	15	14	1		16	13	3		26	23	3	
14) Non-Hodgkin's Lymphoma	C82-C85	11	9	1	1	12	7	4	1	6	5	1	
15) Leukemia	C91-C95	10	10			8	7	1		9	6	3	
16) All Other and Unspecified Malignant Neoplasms	Residual of C00-C97	93	80	9	4	71	45	24	2	70	40	30	
17) Benign Neoplasms and Unspecified Neoplasms	D00-D48	13	12	1		9	6	3		6	5	1	
18) Diabetes Mellitus	E10-E14	26	18	7	1	44	24	19	1	37	19	18	
19) Parkinson's Disease	G20-G21	15	13	1	1	10	9		1	9	8	1	
20) Alzheimer's Disease	G30	35	32	3		32	19	12	1	51	35	16	
MAJOR CARDIOVASCULAR DISEASES	I00-I78	349	299	45	5	398	251	135	12	415	219	194	2
DISEASES OF HEART	I00-I09, I11, I13, I20-I51	264	230	32	2	295	188	100	7	292	164	127	1
21) Hypertensive Heart and Renal Diseases	I11, I13	5	4		1	21	10	11		12	4	8	
22) Ischemic Heart Diseases	I20-I25	179	159	19	1	183	121	56	6	194	112	81	1
23) All Other Diseases of Heart	I00-I09, I26-I51	80	67	13		91	57	33	1	86	48	38	
24) Essential Hypertension and Hypertensive Renal Disease	I10, I12, I15	13	11	2		17	10	6	1	17	7	10	
25) Cerebrovascular Diseases	I60-I69	62	49	10	3	77	47	26	4	91	40	50	1
26) Atherosclerosis	I70	3	2	1									
27) Aortic Aneurysm and Dissection	I71	3	3			6	5	1		4	3	1	
28) All Other Arterial and Circulatory Diseases	I72-I78, I80-I99	6	6			8	3	5		13	5	8	
29) Influenza and Pneumonia	J09-J18	25	20	5		23	11	11	1	23	11	12	
30) Chronic Lower Respiratory Diseases	J40-J47	45	43	2		66	50	15	1	46	30	16	
31) Lung Diseases Due to External Agents	J60-J70	12	11	1		14	9	5		12	9	3	
32) Other Diseases of Respiratory System	Residual of J00-J98	18	17	1		21	17	4		19	13	6	
33) Chronic Liver Disease and Cirrhosis	K70, K73-K74	17	12	5		23	13	9	1	21	14	7	
34) Other Diseases of Digestive System	Residual of K00-K92	21	20	1		21	11	10		26	13	13	
35) Nephritis, Nephrotic Syndrome, Nephrosis	N00-N07, N17-N19, N25-N27	21	14	7		42	23	19		26	13	13	
36) Other Diseases of the Genitourinary System	Residual of N10-N99	7	6	1		12	9	3		8	4	4	
37) Pregnancy, Childbirth, and the Puerperium	O00-O99												
38) Certain Conditions Originating in the Perinatal Period	P00-P96	2	1	1		20	8	12		11	2	9	
39) Congenital Malformations, Deformations, Abnormalities	Q00-Q99	4	4			7	5	2		2	2		
40) All Other Diseases Not Listed	Residual of D50-H93, L00-M99, R00-R99	136	114	19	3	166	105	61		147	85	62	
UNINTENTIONAL INJURY (ACCIDENTS)	V01-X59, Y85-Y86	41	36	4	1	53	36	16	1	61	42	19	
41) Motor Vehicle Accidents	Selected Codes V02-V89	13	11	1	1	12	6	6		29	17	12	
42) Accidental Falls, Firearms, and Drowning	W00-W19, W32-W34, W65-W74	11	11			9	5	4		14	11	3	
43) Accidental Poisoning and Exposure to Noxious Substances	X40-X49	7	5	2		17	14	3		9	6	3	
44) All Other Unintentional Injuries	Residual of V01-X59, Y85-Y86	10	9	1		15	11	3	1	9	8	1	
45) Intentional Self-Harm (Suicide)	U03, X60-X84, Y870	25	22	2	1	19	16	1	2	13	12	1	
46) Intentional Harm By Assault (Homicide)	U01-U02, X85-Y09, Y871					24	4	19	1	9	3	6	
47) Undetermined Intent, Legal Intervention, and War	Y10-Y36, Y872, Y89	1	1							1		1	
48) Adverse Effects of Medical and Surgical Care	Y40-Y84, Y88	2	1	1		2		2		3		3	

TABLE 18
FORTY-EIGHT SELECTED CATEGORIES OF RESIDENT DEATHS WITH ICD TENTH REVISION CODES BY RACE
BY PLANNING DISTRICTS
VIRGINIA, 2010

FORTY-EIGHT SELECTED CATEGORIES OF TOTAL RESIDENT DEATHS BY THE INTERNATIONAL CLASSIFICATION OF DISEASES CODE TENTH REVISION	ICD-10 CODE	COMMONWEALTH OF VIRGINIA TOTAL				PLANNING DISTRICTS 1-2							
						LENOWISCO				CUMBERLAND PLATEAU			
		TOTAL	WHITE	BLACK	OTHER	TOTAL	WHITE	BLACK	OTHER	TOTAL	WHITE	BLACK	OTHER
ALL CAUSES OF DEATH	A00-Y99	58,841	45,974	11,736	1,131	1,066	1,056	9	1	1,502	1,480	20	2
1) Tuberculosis	A16-19	9	6	3									
2) Septicemia	A40-A41	1,358	980	347	31	28	27	1		33	32	1	
3) Viral Hepatitis	B15-B19	117	72	39	6	2	2			3	3		
4) Human Immunodeficiency Virus (HIV) Disease	B20-B24	142	37	101	4	1	1			1	1		
5) Other Infectious and Parasitic Diseases	Residual of A00-B99	396	326	63	7	9	9			7	7		
MALIGNANT NEOPLASMS	C00-C97	13,958	10,876	2,743	339	240	238	2		308	301	6	1
6) Malignant Neoplasms of Esophagus and Stomach	C15-C16	635	462	148	25	9	9			12	12		
7) Malignant Neoplasms of Colon, Rectum, and Anus	C18-C21	1,243	924	284	35	17	17			20	20		
8) Malignant Neoplasms of Pancreas	C25	871	684	168	19	18	18			18	18		
9) Malignant Neoplasms of Trachea, Bronchus, and Lung	C33-C34	3,950	3,180	695	75	95	94	1		107	105	2	
10) Malignant Neoplasms of Breast (Male and Female)	C50	1,036	751	265	20	10	10			24	23	1	
11) Malignant Neoplasms of Cervix Uteri, Corpus Uteri, and Ovary	C53-C56	655	499	142	14	6	6			11	11		
12) Malignant Neoplasms of Prostate	C61	699	478	213	8	6	6			12	12		
13) Malignant Neoplasms of Urinary Tract	C64-C68	688	579	98	11	12	12			17	17		
14) Non-Hodgkin's Lymphoma	C82-C85	447	361	71	15	4	4			15	15		
15) Leukemia	C91-C95	490	408	65	17	11	11			8	8		
16) All Other and Unspecified Malignant Neoplasms	Residual of C00-C97	3,244	2,550	594	100	52	51	1		64	60	3	1
17) Benign Neoplasms and Unspecified Neoplasms	D00-D48	342	271	63	8	4	4			2	2		
18) Diabetes Mellitus	E10-E14	1,527	1,021	471	35	32	32			49	48	1	
19) Parkinson's Disease	G20-G21	519	472	41	6	4	4			9	9		
20) Alzheimer's Disease	G30	1,842	1,606	222	14	19	19			21	21		
MAJOR CARDIOVASCULAR DISEASES	I00-I78	17,732	13,737	3,667	328	320	318	2		467	458	9	
DISEASES OF HEART	I00-I09, I11, I13, I20-I51	13,332	10,454	2,657	221	265	263	2		384	377	7	
21) Hypertensive Heart and Renal Diseases	I11, I13	555	371	175	9	14	14			19	19		
22) Ischemic Heart Diseases	I20-I25	7,702	6,172	1,389	141	173	172	1		260	257	3	
23) All Other Diseases of Heart	I00-I09, I26-I51	5,075	3,911	1,093	71	78	77	1		105	101	4	
24) Essential Hypertension and Hypertensive Renal Disease	I10, I12, i15	589	396	180	13	2	2			14	13	1	
25) Cerebrovascular Diseases	I60-I69	3,259	2,445	726	88	42	42			54	53	1	
26) Atherosclerosis	I70	128	107	21		1	1			5	5		
27) Aortic Aneurysm and Dissection	I71	223	186	33	4	4	4			7	7		
28) All Other Arterial and Circulatory Diseases	I72-I78, I80-I99	306	221	82	3	7	7			7	7		
29) Influenza and Pneumonia	J09-J18	1,183	968	194	21	29	29			36	35	1	
30) Chronic Lower Respiratory Diseases	J40-J47	2,957	2,607	325	25	59	59			110	109	1	
31) Lung Diseases Due to External Agents	J60-J70	567	480	86	1	17	17			45	45		
32) Other Diseases of Respiratory System	Residual of J00-J98	845	702	123	20	15	15			17	17		
33) Chronic Liver Disease and Cirrhosis	K70, K73-K74	687	568	111	8	10	10			13	13		
34) Other Diseases of Digestive System	Residual of K00-K92	1,391	1,122	248	21	27	27			42	42		
35) Nephritis, Nephrotic Syndrome, Nephrosis	N00-N07, N17-N19, N25-N27	1,583	1,052	495	36	33	33			46	45		1
36) Other Diseases of the Genitourinary System	Residual of N10-N99	386	311	70	5	9	9			8	8		
37) Pregnancy, Childbirth, and the Puerperium	O00-O99	8	4	3	1								
38) Certain Conditions Originating in the Perinatal Period	P00-P96	344	144	187	13	3	2	1		2	2		
39) Congenital Malformations, Deformations, Abnormalities	Q00-Q99	234	170	54	10	4	4			6	6		
40) All Other Diseases Not Listed	Residual of D50-H93, L00-M99, R00-R99	6,557	5,165	1,286	106	115	113	1	1	127	126	1	
UNINTENTIONAL INJURY (ACCIDENTS)	V01-X59, Y85-Y86	2,571	2,111	422	38	63	63			104	104		
41) Motor Vehicle Accidents	Selected Codes V02-V89	714	553	150	11	16	16			27	27		
42) Accidental Falls, Firearms, and Drowning	W00-W19, W32-W34, W65-W74	625	541	64	20	10	10			13	13		
43) Accidental Poisoning and Exposure to Noxious Substances	X40-X49	556	477	78	1	20	20			44	44		
44) All Other Unintentional Injuries	Residual of V01-X59, Y85-Y86	676	540	130	6	17	17			20	20		
45) Intentional Self-Harm (Suicide)	U03, X60-X84, Y870	982	856	95	31	14	14			28	28		
46) Intentional Harm By Assault (Homicide)	U01-U02, X85-Y09, Y871	370	152	204	14	6	4	2		9	9		
47) Undetermined Intent, Legal Intervention, and War	Y10-Y36, Y872, Y89	80	60	19	1	1	1			5	5		
48) Adverse Effects of Medical and Surgical Care	Y40-Y84, Y88	49	26	22	1	1	1						

TABLE 18
FORTY-EIGHT SELECTED CATEGORIES OF RESIDENT DEATHS WITH ICD TENTH REVISION CODES BY RACE
BY PLANNING DISTRICTS
VIRGINIA, 2010

FORTY-EIGHT SELECTED CATEGORIES OF TOTAL RESIDENT DEATHS BY THE INTERNATIONAL CLASSIFICATION OF DISEASES CODE TENTH REVISION	ICD-10 CODE	PLANNING DISTRICTS 3-5											
		MOUNT ROGERS				NEW RIVER VALLEY				ALLEGHANY/ROANOKE			
		TOTAL	WHITE	BLACK	OTHER	TOTAL	WHITE	BLACK	OTHER	TOTAL	WHITE	BLACK	OTHER
ALL CAUSES OF DEATH	A00-Y99	2,305	2,243	58	4	1,401	1,334	63	4	3,020	2,690	317	13
1) Tuberculosis	A16-19									1	1		
2) Septicemia	A40-A41	39	37	2		21	18	3		40	34	6	
3) Viral Hepatitis	B15-B19	4	4			3	3			3	1	2	
4) Human Immunodeficiency Virus (HIV) Disease	B20-B24	1	1			1	1			4	1	3	
5) Other Infectious and Parasitic Diseases	Residual of A00-B99	15	15			18	18			28	26	1	1
MALIGNANT NEOPLASMS	C00-C97	509	492	16	1	304	289	14	1	649	568	79	2
6) Malignant Neoplasms of Esophagus and Stomach	C15-C16	26	26			19	17	2		28	23	5	
7) Malignant Neoplasms of Colon, Rectum, and Anus	C18-C21	37	36	1		32	30	1	1	56	45	11	
8) Malignant Neoplasms of Pancreas	C25	26	25	1		17	16	1		38	34	4	
9) Malignant Neoplasms of Trachea, Bronchus, and Lung	C33-C34	181	177	4		86	85	1		213	192	21	
10) Malignant Neoplasms of Breast (Male and Female)	C50	48	46	2		26	25	1		43	36	7	
11) Malignant Neoplasms of Cervix Uteri, Corpus Uteri, and Ovary	C53-C56	19	18	1		16	12	4		26	24	2	
12) Malignant Neoplasms of Prostate	C61	18	17	1		13	12	1		27	22	4	1
13) Malignant Neoplasms of Urinary Tract	C64-C68	24	24			14	14			31	29	2	
14) Non-Hodgkin's Lymphoma	C82-C85	10	9	1		9	9			23	21	2	
15) Leukemia	C91-C95	17	17			11	11			20	20		
16) All Other and Unspecified Malignant Neoplasms	Residual of C00-C97	103	97	5	1	61	58	3		144	122	21	1
17) Benign Neoplasms and Unspecified Neoplasms	D00-D48	10	10			6	5		1	22	18	3	1
18) Diabetes Mellitus	E10-E14	74	73	1		50	47	3		65	56	8	1
19) Parkinson's Disease	G20-G21	14	14			11	11			28	26	2	
20) Alzheimer's Disease	G30	99	97	2		31	30	1		74	71	3	
MAJOR CARDIOVASCULAR DISEASES	I00-I78	703	682	20	1	444	422	21	1	1,044	919	123	2
DISEASES OF HEART	I00-I09, I11, I13, I20-I51	545	529	15	1	359	340	18	1	829	737	92	
21) Hypertensive Heart and Renal Diseases	I11, I13	13	13			11	10	1		46	42	4	
22) Ischemic Heart Diseases	I20-I25	383	372	11		241	229	11	1	381	344	37	
23) All Other Diseases of Heart	I00-I09, I26-I51	149	144	4	1	107	101	6		402	351	51	
24) Essential Hypertension and Hypertensive Renal Disease	I10, I12, i15	16	15	1		5	5			25	22	3	
25) Cerebrovascular Diseases	I60-I69	115	111	4		59	58	1		159	133	24	2
26) Atherosclerosis	I70	5	5			6	5	1		7	4	3	
27) Aortic Aneurysm and Dissection	I71	10	10			11	10	1		15	14	1	
28) All Other Arterial and Circulatory Diseases	I72-I78, I80-I99	14	14			9	9			16	14	2	
29) Influenza and Pneumonia	J09-J18	63	62	1		30	30			58	55	3	
30) Chronic Lower Respiratory Diseases	J40-J47	167	166	1		66	63	3		180	178	2	
31) Lung Diseases Due to External Agents	J60-J70	24	24			24	23	1		31	27	4	
32) Other Diseases of Respiratory System	Residual of J00-J98	30	29	1		17	16	1		43	41	2	
33) Chronic Liver Disease and Cirrhosis	K70, K73-K74	19	19			21	20	1		37	34	3	
34) Other Diseases of Digestive System	Residual of K00-K92	60	59	1		35	35			72	68	4	
35) Nephritis, Nephrotic Syndrome, Nephrosis	N00-N07, N17-N19, N25-N27	57	54	3		39	35	4		86	70	16	
36) Other Diseases of the Genitourinary System	Residual of N10-N99	17	17			7	4	3		16	14	2	
37) Pregnancy, Childbirth, and the Puerperium	O00-O99									1	1		
38) Certain Conditions Originating in the Perinatal Period	P00-P96	7	5		2	2	2			11	5	6	
39) Congenital Malformations, Deformations, Abnormalities	Q00-Q99	11	11			5	5			4	4		
40) All Other Diseases Not Listed	Residual of D50-H93, L00-M99, R00-R99	249	242	7		142	138	4		345	318	25	2
UNINTENTIONAL INJURY (ACCIDENTS)	V01-X59, Y85-Y86	95	92	3		77	74	3		105	89	13	3
41) Motor Vehicle Accidents	Selected Codes V02-V89	34	31	3		21	20	1		18	15	3	
42) Accidental Falls, Firearms, and Drowning	W00-W19, W32-W34, W65-W74	9	9			14	14			28	27		1
43) Accidental Poisoning and Exposure to Noxious Substances	X40-X49	24	24			25	24	1		28	22	6	
44) All Other Unintentional Injuries	Residual of V01-X59, Y85-Y86	28	28			17	16	1		31	25	4	2
45) Intentional Self-Harm (Suicide)	U03, X60-X84, Y870	30	30			28	27		1	46	44	1	1
46) Intentional Harm By Assault (Homicide)	U01-U02, X85-Y09, Y871	4	4			5	4	1		18	14	4	
47) Undetermined Intent, Legal Intervention, and War	Y10-Y36, Y872, Y89	2	2			5	5			1	1		
48) Adverse Effects of Medical and Surgical Care	Y40-Y84, Y88					4	4			1	1		

TABLE 18
FORTY-EIGHT SELECTED CATEGORIES OF RESIDENT DEATHS WITH ICD TENTH REVISION CODES BY RACE
BY PLANNING DISTRICTS
VIRGINIA, 2010

FORTY-EIGHT SELECTED CATEGORIES OF TOTAL RESIDENT DEATHS BY THE INTERNATIONAL CLASSIFICATION OF DISEASES CODE TENTH REVISION	ICD-10 CODE	PLANNING DISTRICTS 6-8											
		CENTRAL SHENANDOAH				LORD FAIRFAX				NORTHERN VIRGINIA			
		TOTAL	WHITE	BLACK	OTHER	TOTAL	WHITE	BLACK	OTHER	TOTAL	WHITE	BLACK	OTHER
ALL CAUSES OF DEATH	A00-Y99	2,466	2,356	103	7	2,006	1,922	78	6	9,045	7,240	1,091	714
1) Tuberculosis	A16-19									1	1		
2) Septicemia	A40-A41	47	45	2		46	44	2		241	188	30	23
3) Viral Hepatitis	B15-B19	7	7			6	6			24	11	9	4
4) Human Immunodeficiency Virus (HIV) Disease	B20-B24					1		1		17	7	8	2
5) Other Infectious and Parasitic Diseases	Residual of A00-B99	27	26	1		16	16			61	48	8	5
MALIGNANT NEOPLASMS	C00-C97	566	539	24	3	509	487	18	4	2,350	1,844	290	216
6) Malignant Neoplasms of Esophagus and Stomach	C15-C16	28	25	3		22	21		1	131	97	15	19
7) Malignant Neoplasms of Colon, Rectum, and Anus	C18-C21	63	59	4		38	37	1		212	160	30	22
8) Malignant Neoplasms of Pancreas	C25	41	38	3		32	30	1	1	148	115	19	14
9) Malignant Neoplasms of Trachea, Bronchus, and Lung	C33-C34	157	147	8	2	163	153	9	1	532	426	67	39
10) Malignant Neoplasms of Breast (Male and Female)	C50	29	29			38	38			200	157	29	14
11) Malignant Neoplasms of Cervix Uteri, Corpus Uteri, and Ovary	C53-C56	33	31	2		22	21	1		134	109	19	6
12) Malignant Neoplasms of Prostate	C61	25	23	1	1	20	19	1		118	99	15	4
13) Malignant Neoplasms of Urinary Tract	C64-C68	24	23	1		25	24	1		100	83	12	5
14) Non-Hodgkin's Lymphoma	C82-C85	25	24	1		15	15			94	69	16	9
15) Leukemia	C91-C95	21	21			11	10	1		95	70	12	13
16) All Other and Unspecified Malignant Neoplasms	Residual of C00-C97	120	119	1		123	119	3	1	586	459	56	71
17) Benign Neoplasms and Unspecified Neoplasms	D00-D48	19	19			10	10			55	45	6	4
18) Diabetes Mellitus	E10-E14	68	61	7		38	33	5		221	153	45	23
19) Parkinson's Disease	G20-G21	31	31			20	20			117	105	8	4
20) Alzheimer's Disease	G30	125	122	3		74	72	2		199	177	12	10
MAJOR CARDIOVASCULAR DISEASES	I00-I78	735	701	32	2	560	536	22	2	2,540	2,037	310	193
DISEASES OF HEART	I00-I09, I11, I13, I20-I51	532	512	20		418	399	17	2	1,894	1,547	225	122
21) Hypertensive Heart and Renal Diseases	I11, I13	17	15	2		10	10			90	64	20	6
22) Ischemic Heart Diseases	I20-I25	309	298	11		248	239	9		1,008	816	116	76
23) All Other Diseases of Heart	I00-I09, I26-I51	206	199	7		160	150	8	2	796	667	89	40
24) Essential Hypertension and Hypertensive Renal Disease	I10, I12, i15	17	15	2		12	10	2		126	96	20	10
25) Cerebrovascular Diseases	I60-I69	166	155	9	2	102	99	3		461	343	61	57
26) Atherosclerosis	I70	6	6			19	19			9	9		
27) Aortic Aneurysm and Dissection	I71	9	8	1		6	6			28	23	2	3
28) All Other Arterial and Circulatory Diseases	I72-I78, I80-I99	9	9			5	4	1		40	35	4	1
29) Influenza and Pneumonia	J09-J18	44	44			38	38			183	157	14	12
30) Chronic Lower Respiratory Diseases	J40-J47	134	133	1		109	108	1		345	311	20	14
31) Lung Diseases Due to External Agents	J60-J70	20	19	1		16	16			50	44	5	1
32) Other Diseases of Respiratory System	Residual of J00-J98	39	39			33	31	2		138	108	14	16
33) Chronic Liver Disease and Cirrhosis	K70, K73-K74	32	30	2		26	26			94	76	11	7
34) Other Diseases of Digestive System	Residual of K00-K92	48	43	5		59	58	1		185	153	20	12
35) Nephritis, Nephrotic Syndrome, Nephrosis	N00-N07, N17-N19, N25-N27	66	61	5		54	51	3		206	142	41	23
36) Other Diseases of the Genitourinary System	Residual of N10-N99	19	17	2		19	18	1		46	35	7	4
37) Pregnancy, Childbirth, and the Puerperium	O00-O99									3		2	1
38) Certain Conditions Originating in the Perinatal Period	P00-P96	6	4	2		5	5			73	40	23	10
39) Congenital Malformations, Deformations, Abnormalities	Q00-Q99	14	12	1	1	7	7			59	41	9	9
40) All Other Diseases Not Listed	Residual of D50-H93, L00-M99, R00-R99	255	243	11	1	227	214	13		1,204	1,005	128	71
UNINTENTIONAL INJURY (ACCIDENTS)	V01-X59, Y85-Y86	114	110	4		96	92	4		369	308	40	21
41) Motor Vehicle Accidents	Selected Codes V02-V89	36	34	2		25	21	4		91	72	12	7
42) Accidental Falls, Firearms, and Drowning	W00-W19, W32-W34, W65-W74	24	24			21	21			134	111	11	12
43) Accidental Poisoning and Exposure to Noxious Substances	X40-X49	24	23	1		24	24			69	61	8	
44) All Other Unintentional Injuries	Residual of V01-X59, Y85-Y86	30	29	1		26	26			75	64	9	2
45) Intentional Self-Harm (Suicide)	U03, X60-X84, Y870	36	36			26	25	1		193	160	16	17
46) Intentional Harm By Assault (Homicide)	U01-U02, X85-Y09, Y871	8	8			2	2			34	16	8	10
47) Undetermined Intent, Legal Intervention, and War	Y10-Y36, Y872, Y89					6	5	1		15	12	2	1
48) Adverse Effects of Medical and Surgical Care	Y40-Y84, Y88	2	2			1	1			4		3	1

TABLE 18
FORTY-EIGHT SELECTED CATEGORIES OF RESIDENT DEATHS WITH ICD TENTH REVISION CODES BY RACE
BY PLANNING DISTRICTS
VIRGINIA, 2010

FORTY-EIGHT SELECTED CATEGORIES OF TOTAL RESIDENT DEATHS BY THE INTERNATIONAL CLASSIFICATION OF DISEASES CODE TENTH REVISION	ICD-10 CODE	PLANNING DISTRICTS 9-11											
		RAPPAHANNOCK/RAPIDAN				THOMAS JEFFERSON				CENTRAL VIRGINIA			
		TOTAL	WHITE	BLACK	OTHER	TOTAL	WHITE	BLACK	OTHER	TOTAL	WHITE	BLACK	OTHER
ALL CAUSES OF DEATH	A00-Y99	1,369	1,188	172	9	1,708	1,420	275	13	2,467	2,021	435	11
1) Tuberculosis	A16-19					1	1						
2) Septicemia	A40-A41	36	33	3		41	29	11	1	38	35	3	
3) Viral Hepatitis	B15-B19	3	2	1		2		2		12	8	4	
4) Human Immunodeficiency Virus (HIV) Disease	B20-B24									4	1	3	
5) Other Infectious and Parasitic Diseases	Residual of A00-B99	8	7	1		15	13	2		16	15	1	
MALIGNANT NEOPLASMS	C00-C97	345	301	39	5	434	366	64	4	612	500	107	5
6) Malignant Neoplasms of Esophagus and Stomach	C15-C16	10	7	3		13	8	4	1	26	18	8	
7) Malignant Neoplasms of Colon, Rectum, and Anus	C18-C21	36	30	6		41	34	7		51	48	2	1
8) Malignant Neoplasms of Pancreas	C25	18	16	2		24	22	2		37	30	7	
9) Malignant Neoplasms of Trachea, Bronchus, and Lung	C33-C34	101	95	5	1	118	101	16	1	172	144	28	
10) Malignant Neoplasms of Breast (Male and Female)	C50	25	21	3	1	27	24	3		36	26	9	1
11) Malignant Neoplasms of Cervix Uteri, Corpus Uteri, and Ovary	C53-C56	15	12	3		21	16	5		25	23	2	
12) Malignant Neoplasms of Prostate	C61	18	17	1		22	16	6		46	32	14	
13) Malignant Neoplasms of Urinary Tract	C64-C68	20	17	3		22	21	1		34	28	5	1
14) Non-Hodgkin's Lymphoma	C82-C85	13	11	1	1	19	18	1		19	19		
15) Leukemia	C91-C95	15	14	1		16	12	3	1	34	27	7	
16) All Other and Unspecified Malignant Neoplasms	Residual of C00-C97	74	61	11	2	111	94	16	1	132	105	25	2
17) Benign Neoplasms and Unspecified Neoplasms	D00-D48	7	6	1		9	6	3		17	14	3	
18) Diabetes Mellitus	E10-E14	41	32	9		31	22	9		59	37	21	1
19) Parkinson's Disease	G20-G21	10	10			23	21	2		18	18		
20) Alzheimer's Disease	G30	37	34	3		82	78	4		84	76	8	
MAJOR CARDIOVASCULAR DISEASES	I00-I78	357	313	41	3	525	429	91	5	757	614	141	2
DISEASES OF HEART	I00-I09, I11, I13, I20-I51	258	228	27	3	384	321	60	3	564	459	103	2
21) Hypertensive Heart and Renal Diseases	I11, I13	6	4	2		13	8	4	1	21	12	9	
22) Ischemic Heart Diseases	I20-I25	152	134	17	1	227	193	32	2	270	232	36	2
23) All Other Diseases of Heart	I00-I09, I26-I51	100	90	8	2	144	120	24		273	215	58	
24) Essential Hypertension and Hypertensive Renal Disease	I10, I12, i15	17	13	4		13	10	3		21	16	5	
25) Cerebrovascular Diseases	I60-I69	70	63	7		111	85	24	2	156	126	30	
26) Atherosclerosis	I70	2	2			4	3	1		8	5	3	
27) Aortic Aneurysm and Dissection	I71	3	3			5	5			6	6		
28) All Other Arterial and Circulatory Diseases	I72-I78, I80-I99	12	9	3		9	6	3		6	5	1	
29) Influenza and Pneumonia	J09-J18	30	24	6		30	25	5		54	48	6	
30) Chronic Lower Respiratory Diseases	J40-J47	66	60	6		93	86	7		140	127	12	1
31) Lung Diseases Due to External Agents	J60-J70	11	11			12	10	2		20	18	2	
32) Other Diseases of Respiratory System	Residual of J00-J98	13	12	1		20	17	3		33	30	3	
33) Chronic Liver Disease and Cirrhosis	K70, K73-K74	19	18	1		20	17	3		20	17	3	
34) Other Diseases of Digestive System	Residual of K00-K92	34	31	2	1	38	31	7		69	57	12	
35) Nephritis, Nephrotic Syndrome, Nephrosis	N00-N07, N17-N19, N25-N27	46	35	11		34	19	15		56	38	17	1
36) Other Diseases of the Genitourinary System	Residual of N10-N99	15	12	3		13	11	2		19	16	3	
37) Pregnancy, Childbirth, and the Puerperium	O00-O99												
38) Certain Conditions Originating in the Perinatal Period	P00-P96	5	5			7	1	6		6	2	4	
39) Congenital Malformations, Deformations, Abnormalities	Q00-Q99	2	1	1		6	3	3		11	8	3	
40) All Other Diseases Not Listed	Residual of D50-H93, L00-M99, R00-R99	160	139	21		155	129	26		248	191	56	1
UNINTENTIONAL INJURY (ACCIDENTS)	V01-X59, Y85-Y86	80	66	14		77	70	5	2	110	97	13	
41) Motor Vehicle Accidents	Selected Codes V02-V89	28	23	5		26	23	1	2	27	21	6	
42) Accidental Falls, Firearms, and Drowning	W00-W19, W32-W34, W65-W74	17	16	1		25	24	1		33	30	3	
43) Accidental Poisoning and Exposure to Noxious Substances	X40-X49	15	14	1		13	12	1		21	19	2	
44) All Other Unintentional Injuries	Residual of V01-X59, Y85-Y86	20	13	7		13	11	2		29	27	2	
45) Intentional Self-Harm (Suicide)	U03, X60-X84, Y870	30	25	5		28	26	1	1	42	38	4	
46) Intentional Harm By Assault (Homicide)	U01-U02, X85-Y09, Y871	6	3	3		7	6	1		12	10	2	
47) Undetermined Intent, Legal Intervention, and War	Y10-Y36, Y872, Y89	2	2			2	2			4	2	2	
48) Adverse Effects of Medical and Surgical Care	Y40-Y84, Y88	1	1			2	1	1		2	1	1	

TABLE 18
FORTY-EIGHT SELECTED CATEGORIES OF RESIDENT DEATHS WITH ICD TENTH REVISION CODES BY RACE
BY PLANNING DISTRICTS
VIRGINIA, 2010

FORTY-EIGHT SELECTED CATEGORIES OF TOTAL RESIDENT DEATHS BY THE INTERNATIONAL CLASSIFICATION OF DISEASES CODE TENTH REVISION	ICD-10 CODE	PLANNING DISTRICTS 12-14											
		WEST PIEDMONT				SOUTHSIDE				PIEDMONT			
		TOTAL	WHITE	BLACK	OTHER	TOTAL	WHITE	BLACK	OTHER	TOTAL	WHITE	BLACK	OTHER
ALL CAUSES OF DEATH	A00-Y99	2,938	2,274	662	2	1,080	627	451	2	1,033	676	354	3
1) Tuberculosis	A16-19	1	1										
2) Septicemia	A40-A41	55	38	17		28	15	13		28	11	17	
3) Viral Hepatitis	B15-B19	6	6			1		1		1	1		
4) Human Immunodeficiency Virus (HIV) Disease	B20-B24	6	3	3		2		2		3	1	2	
5) Other Infectious and Parasitic Diseases	Residual of A00-B99	22	18	4		5	5			11	7	4	
MALIGNANT NEOPLASMS	C00-C97	649	502	147		228	120	107	1	225	152	72	1
6) Malignant Neoplasms of Esophagus and Stomach	C15-C16	23	17	6		14	7	7		7	5	2	
7) Malignant Neoplasms of Colon, Rectum, and Anus	C18-C21	65	43	22		23	9	14		23	15	8	
8) Malignant Neoplasms of Pancreas	C25	48	37	11		17	10	7		14	10	4	
9) Malignant Neoplasms of Trachea, Bronchus, and Lung	C33-C34	194	157	37		54	29	24	1	64	48	15	1
10) Malignant Neoplasms of Breast (Male and Female)	C50	39	30	9		21	8	13		19	12	7	
11) Malignant Neoplasms of Cervix Uteri, Corpus Uteri, and Ovary	C53-C56	26	20	6		10	4	6		9	4	5	
12) Malignant Neoplasms of Prostate	C61	44	28	16		21	8	13		9	3	6	
13) Malignant Neoplasms of Urinary Tract	C64-C68	33	27	6		17	12	5		10	4	6	
14) Non-Hodgkin's Lymphoma	C82-C85	16	12	4		5	4	1		8	5	3	
15) Leukemia	C91-C95	27	26	1		4	4			8	5	3	
16) All Other and Unspecified Malignant Neoplasms	Residual of C00-C97	134	105	29		42	25	17		54	41	13	
17) Benign Neoplasms and Unspecified Neoplasms	D00-D48	12	9	3		5	3	2		8	2	6	
18) Diabetes Mellitus	E10-E14	96	54	42		26	9	17		33	18	15	
19) Parkinson's Disease	G20-G21	23	22	1		10	5	5		7	7		
20) Alzheimer's Disease	G30	75	66	9		25	19	6		26	20	6	
MAJOR CARDIOVASCULAR DISEASES	I00-I78	895	674	219	2	380	217	162	1	376	258	118	
DISEASES OF HEART	I00-I09, I11, I13, I20-I51	684	522	160	2	291	167	123	1	295	197	98	
21) Hypertensive Heart and Renal Diseases	I11, I13	36	19	16	1	16	3	13		8	4	4	
22) Ischemic Heart Diseases	I20-I25	433	348	84	1	154	94	59	1	151	93	58	
23) All Other Diseases of Heart	I00-I09, I26-I51	215	155	60		121	70	51		136	100	36	
24) Essential Hypertension and Hypertensive Renal Disease	I10, I12, i15	25	17	8		3	1	2		11	7	4	
25) Cerebrovascular Diseases	I60-I69	159	117	42		74	43	31		64	49	15	
26) Atherosclerosis	I70	2	1	1		8	3	5		1	1		
27) Aortic Aneurysm and Dissection	I71	15	11	4		1	1			4	3	1	
28) All Other Arterial and Circulatory Diseases	I72-I78, I80-I99	14	7	7		4	2	2		5	4	1	
29) Influenza and Pneumonia	J09-J18	61	49	12		18	10	8		20	12	8	
30) Chronic Lower Respiratory Diseases	J40-J47	162	132	30		65	45	20		43	32	11	
31) Lung Diseases Due to External Agents	J60-J70	25	21	4		13	9	4		8	8		
32) Other Diseases of Respiratory System	Residual of J00-J98	41	39	2		16	12	4		16	13	3	
33) Chronic Liver Disease and Cirrhosis	K70, K73-K74	43	38	5		7	4	3		8	7	1	
34) Other Diseases of Digestive System	Residual of K00-K92	65	55	10		21	9	12		25	8	17	
35) Nephritis, Nephrotic Syndrome, Nephrosis	N00-N07, N17-N19, N25-N27	64	43	21		31	15	16		36	18	17	1
36) Other Diseases of the Genitourinary System	Residual of N10-N99	24	21	3		5	5			12	7	5	
37) Pregnancy, Childbirth, and the Puerperium	O00-O99	1	1										
38) Certain Conditions Originating in the Perinatal Period	P00-P96	10	3	7		4		4		1	1		
39) Congenital Malformations, Deformations, Abnormalities	Q00-Q99	8	5	3		1	1			3		3	
40) All Other Diseases Not Listed	Residual of D50-H93, L00-M99, R00-R99	372	299	73		111	73	38		77	45	32	
UNINTENTIONAL INJURY (ACCIDENTS)	V01-X59, Y85-Y86	149	123	26		52	33	19		45	30	14	1
41) Motor Vehicle Accidents	Selected Codes V02-V89	41	35	6		18	9	9		17	11	6	
42) Accidental Falls, Firearms, and Drowning	W00-W19, W32-W34, W65-W74	27	23	4		11	8	3		10	8	2	
43) Accidental Poisoning and Exposure to Noxious Substances	X40-X49	34	30	4		5	4	1		3	2	1	
44) All Other Unintentional Injuries	Residual of V01-X59, Y85-Y86	47	35	12		18	12	6		15	9	5	1
45) Intentional Self-Harm (Suicide)	U03, X60-X84, Y870	41	36	5		14	13	1		13	13		
46) Intentional Harm By Assault (Homicide)	U01-U02, X85-Y09, Y871	20	11	9		7	3	4		3	2	1	
47) Undetermined Intent, Legal Intervention, and War	Y10-Y36, Y872, Y89	3	2	1		2	1	1		1		1	
48) Adverse Effects of Medical and Surgical Care	Y40-Y84, Y88	5	2	3		2	1	1					

TABLE 18
FORTY-EIGHT SELECTED CATEGORIES OF RESIDENT DEATHS WITH ICD TENTH REVISION CODES BY RACE
BY PLANNING DISTRICTS
VIRGINIA, 2010

FORTY-EIGHT SELECTED CATEGORIES OF TOTAL RESIDENT DEATHS BY THE INTERNATIONAL CLASSIFICATION OF DISEASES CODE TENTH REVISION	ICD-10 CODE	PLANNING DISTRICTS 15-17											
		RICHMOND REGIONAL				RADCO				NORTHERN NECK			
		TOTAL	WHITE	BLACK	OTHER	TOTAL	WHITE	BLACK	OTHER	TOTAL	WHITE	BLACK	OTHER
ALL CAUSES OF DEATH	A00-Y99	7,439	5,272	2,087	80	1,863	1,514	329	20	648	487	160	1
1) Tuberculosis	A16-19	1	1										
2) Septicemia	A40-A41	195	119	75	1	51	37	13	1	11	9	2	
3) Viral Hepatitis	B15-B19	21	6	14	1	2	2						
4) Human Immunodeficiency Virus (HIV) Disease	B20-B24	23	3	20		5	3	2					
5) Other Infectious and Parasitic Diseases	Residual of A00-B99	44	25	18	1	11	11			2	1	1	
MALIGNANT NEOPLASMS	C00-C97	1,750	1,233	494	23	501	406	91	4	161	114	46	1
6) Malignant Neoplasms of Esophagus and Stomach	C15-C16	78	53	22	3	26	19	7		6	4	2	
7) Malignant Neoplasms of Colon, Rectum, and Anus	C18-C21	165	105	56	4	39	33	5	1	17	12	5	
8) Malignant Neoplasms of Pancreas	C25	93	72	21		34	28	6		12	11	1	
9) Malignant Neoplasms of Trachea, Bronchus, and Lung	C33-C34	537	388	143	6	145	120	24	1	42	32	10	
10) Malignant Neoplasms of Breast (Male and Female)	C50	129	78	49	2	38	29	9		10	7	3	
11) Malignant Neoplasms of Cervix Uteri, Corpus Uteri, and Ovary	C53-C56	87	58	28	1	21	14	6	1	9	4	5	
12) Malignant Neoplasms of Prostate	C61	75	39	36		24	18	6		12	6	6	
13) Malignant Neoplasms of Urinary Tract	C64-C68	85	68	16	1	33	29	4		11	7	4	
14) Non-Hodgkin's Lymphoma	C82-C85	44	33	10	1	15	12	2	1	5	4	1	
15) Leukemia	C91-C95	47	38	9		16	16			6	4	1	1
16) All Other and Unspecified Malignant Neoplasms	Residual of C00-C97	410	301	104	5	110	88	22		31	23	8	
17) Benign Neoplasms and Unspecified Neoplasms	D00-D48	49	36	11	2	12	7	5		3	2	1	
18) Diabetes Mellitus	E10-E14	164	88	74	2	58	46	12		10	3	7	
19) Parkinson's Disease	G20-G21	62	55	7		14	13	1		6	4	2	
20) Alzheimer's Disease	G30	260	218	41	1	64	59	5		22	18	4	
MAJOR CARDIOVASCULAR DISEASES	I00-I78	2,244	1,630	590	24	466	375	86	5	204	155	49	
DISEASES OF HEART	I00-I09, I11, I13, I20-I51	1,636	1,186	432	18	345	282	58	5	142	111	31	
21) Hypertensive Heart and Renal Diseases	I11, I13	63	44	19		8	6	2		3	1	2	
22) Ischemic Heart Diseases	I20-I25	886	676	200	10	208	172	32	4	90	74	16	
23) All Other Diseases of Heart	I00-I09, I26-I51	687	466	213	8	129	104	24	1	49	36	13	
24) Essential Hypertension and Hypertensive Renal Disease	I10, I12, i15	81	50	31		13	11	2		2	2		
25) Cerebrovascular Diseases	I60-I69	467	343	119	5	95	73	22		48	33	15	
26) Atherosclerosis	I70	18	17	1		2	1	1		8	5	3	
27) Aortic Aneurysm and Dissection	I71	22	17	4	1	5	4	1		4	4		
28) All Other Arterial and Circulatory Diseases	I72-I78, I80-I99	27	19	8		8	6	2		2	1	1	
29) Influenza and Pneumonia	J09-J18	152	115	35	2	44	37	7		11	10	1	
30) Chronic Lower Respiratory Diseases	J40-J47	349	290	56	3	91	85	6		31	25	6	
31) Lung Diseases Due to External Agents	J60-J70	90	74	16		10	9	1		5	4	1	
32) Other Diseases of Respiratory System	Residual of J00-J98	103	79	21	3	32	30	2		8	6	2	
33) Chronic Liver Disease and Cirrhosis	K70, K73-K74	79	61	18		31	28	3		6	5	1	
34) Other Diseases of Digestive System	Residual of K00-K92	198	149	46	3	46	38	7	1	15	13	2	
35) Nephritis, Nephrotic Syndrome, Nephrosis	N00-N07, N17-N19, N25-N27	225	115	105	5	44	34	10		18	10	8	
36) Other Diseases of the Genitourinary System	Residual of N10-N99	47	34	13		7	7			4	2	2	
37) Pregnancy, Childbirth, and the Puerperium	O00-O99	3	2	1									
38) Certain Conditions Originating in the Perinatal Period	P00-P96	49	17	31	1	21	11	10		3	1	2	
39) Congenital Malformations, Deformations, Abnormalities	Q00-Q99	25	18	7		7	5	2					
40) All Other Diseases Not Listed	Residual of D50-H93, L00-M99, R00-R99	797	563	230	4	199	157	37	5	84	68	16	
UNINTENTIONAL INJURY (ACCIDENTS)	V01-X59, Y85-Y86	316	234	81	1	85	65	17	3	28	24	4	
41) Motor Vehicle Accidents	Selected Codes V02-V89	84	58	26		31	22	9		11	9	2	
42) Accidental Falls, Firearms, and Drowning	W00-W19, W32-W34, W65-W74	71	60	11		12	8	1	3	6	5	1	
43) Accidental Poisoning and Exposure to Noxious Substances	X40-X49	65	47	17	1	19	17	2		4	4		
44) All Other Unintentional Injuries	Residual of V01-X59, Y85-Y86	96	69	27		23	18	5		7	6	1	
45) Intentional Self-Harm (Suicide)	U03, X60-X84, Y870	108	88	18	2	48	40	7	1	9	9		
46) Intentional Harm By Assault (Homicide)	U01-U02, X85-Y09, Y871	69	12	56	1	7	4	3		4	2	2	
47) Undetermined Intent, Legal Intervention, and War	Y10-Y36, Y872, Y89	4	2	2		1	1			1	1		
48) Adverse Effects of Medical and Surgical Care	Y40-Y84, Y88	5	3	2		4	2	2					

TABLE 18
FORTY-EIGHT SELECTED CATEGORIES OF RESIDENT DEATHS WITH ICD TENTH REVISION CODES BY RACE
BY PLANNING DISTRICTS
VIRGINIA, 2010

FORTY-EIGHT SELECTED CATEGORIES OF TOTAL RESIDENT DEATHS BY THE INTERNATIONAL CLASSIFICATION OF DISEASES CODE TENTH REVISION	ICD-10 CODE	PLANNING DISTRICTS 18-20											
		MIDDLE PENINSULA				CRATER				SOUTHEASTERN VIRGINIA			
		TOTAL	WHITE	BLACK	OTHER	TOTAL	WHITE	BLACK	OTHER	TOTAL	WHITE	BLACK	OTHER
ALL CAUSES OF DEATH	A00-Y99	941	748	184	9	1,811	1,066	735	10	8,421	5,510	2,757	154
1) Tuberculosis	A16-19					1	1			2		2	
2) Septicemia	A40-A41	18	12	6		54	25	29		194	124	67	3
3) Viral Hepatitis	B15-B19	1	1			3	1	2		10	7	2	1
4) Human Immunodeficiency Virus (HIV) Disease	B20-B24					11	4	7		49	8	39	2
5) Other Infectious and Parasitic Diseases	Residual of A00-B99	7	5	2		8	4	4		45	36	9	
MALIGNANT NEOPLASMS	C00-C97	233	183	47	3	382	233	142	7	1,963	1,310	617	36
6) Malignant Neoplasms of Esophagus and Stomach	C15-C16	14	12	2		19	9	10		82	48	33	1
7) Malignant Neoplasms of Colon, Rectum, and Anus	C18-C21	25	18	7		47	35	11	1	162	93	64	5
8) Malignant Neoplasms of Pancreas	C25	14	9	5		25	14	11		132	83	45	4
9) Malignant Neoplasms of Trachea, Bronchus, and Lung	C33-C34	74	59	15		106	63	40	3	516	365	139	12
10) Malignant Neoplasms of Breast (Male and Female)	C50	8	4	4		30	15	14	1	157	84	72	1
11) Malignant Neoplasms of Cervix Uteri, Corpus Uteri, and Ovary	C53-C56	7	6	1		10	4	5	1	93	67	23	3
12) Malignant Neoplasms of Prostate	C61	12	10	2		23	10	13		89	48	39	2
13) Malignant Neoplasms of Urinary Tract	C64-C68	14	10	3	1	15	12	3		97	77	18	2
14) Non-Hodgkin's Lymphoma	C82-C85	4	4			9	6	3		58	42	16	
15) Leukemia	C91-C95	7	7			14	10	4		73	53	18	2
16) All Other and Unspecified Malignant Neoplasms	Residual of C00-C97	54	44	8	2	84	55	28	1	504	350	150	4
17) Benign Neoplasms and Unspecified Neoplasms	D00-D48	9	8	1		7	6	1		46	37	9	
18) Diabetes Mellitus	E10-E14	15	8	6	1	57	27	30		220	109	106	5
19) Parkinson's Disease	G20-G21	6	4	2		13	13			55	50	5	
20) Alzheimer's Disease	G30	46	38	8		51	42	9		299	230	67	2
MAJOR CARDIOVASCULAR DISEASES	I00-I78	298	235	58	5	587	335	250	2	2,529	1,580	892	57
DISEASES OF HEART	I00-I09, I11, I13, I20-I51	221	173	44	4	440	251	187	2	1,890	1,225	623	42
21) Hypertensive Heart and Renal Diseases	I11, I13	7	5	2		30	15	15		76	41	35	
22) Ischemic Heart Diseases	I20-I25	140	109	28	3	258	156	100	2	1,141	748	363	30
23) All Other Diseases of Heart	I00-I09, I26-I51	74	59	14	1	152	80	72		673	436	225	12
24) Essential Hypertension and Hypertensive Renal Disease	I10, I12, i15	6	2	4		30	14	16		96	42	52	2
25) Cerebrovascular Diseases	I60-I69	54	43	10	1	100	58	42		451	257	182	12
26) Atherosclerosis	I70	6	6			1	1			3	2	1	
27) Aortic Aneurysm and Dissection	I71	7	7			8	5	3		37	28	9	
28) All Other Arterial and Circulatory Diseases	I72-I78, I80-I99	6	6			11	9	2		69	31	36	2
29) Influenza and Pneumonia	J09-J18	11	9	2		31	17	14		164	115	43	6
30) Chronic Lower Respiratory Diseases	J40-J47	41	38	3		94	75	19		392	315	71	6
31) Lung Diseases Due to External Agents	J60-J70	8	8			30	17	13		73	50	23	
32) Other Diseases of Respiratory System	Residual of J00-J98	13	8	5		34	23	11		126	93	32	1
33) Chronic Liver Disease and Cirrhosis	K70, K73-K74	13	10	3		19	14	5		107	81	26	
34) Other Diseases of Digestive System	Residual of K00-K92	23	21	2		51	27	23	1	195	139	53	3
35) Nephritis, Nephrotic Syndrome, Nephrosis	N00-N07, N17-N19, N25-N27	24	19	5		64	26	38		248	134	109	5
36) Other Diseases of the Genitourinary System	Residual of N10-N99	6	5	1		9	7	2		57	43	13	1
37) Pregnancy, Childbirth, and the Puerperium	O00-O99												
38) Certain Conditions Originating in the Perinatal Period	P00-P96	5	3	2		10		10		87	26	61	
39) Congenital Malformations, Deformations, Abnormalities	Q00-Q99	2	2			6	4	2		34	20	14	
40) All Other Diseases Not Listed	Residual of D50-H93, L00-M99, R00-R99	97	76	21		160	100	60		939	601	324	14
UNINTENTIONAL INJURY (ACCIDENTS)	V01-X59, Y85-Y86	43	33	10		75	43	32		322	239	79	4
41) Motor Vehicle Accidents	Selected Codes V02-V89	18	12	6		25	10	15		76	53	22	1
42) Accidental Falls, Firearms, and Drowning	W00-W19, W32-W34, W65-W74	10	8	2		9	7	2		105	87	15	3
43) Accidental Poisoning and Exposure to Noxious Substances	X40-X49	3	2	1		14	12	2		64	44	20	
44) All Other Unintentional Injuries	Residual of V01-X59, Y85-Y86	12	11	1		27	14	13		77	55	22	
45) Intentional Self-Harm (Suicide)	U03, X60-X84, Y870	18	18			25	15	10		143	121	17	5
46) Intentional Harm By Assault (Homicide)	U01-U02, X85-Y09, Y871	2	2			20	1	19		81	25	54	2
47) Undetermined Intent, Legal Intervention, and War	Y10-Y36, Y872, Y89					5	3	2		15	8	7	
48) Adverse Effects of Medical and Surgical Care	Y40-Y84, Y88					1		1		9	4	5	

TABLE 18
FORTY-EIGHT SELECTED CATEGORIES OF RESIDENT DEATHS WITH ICD TENTH REVISION CODES BY RACE
BY PLANNING DISTRICTS
VIRGINIA, 2010

FORTY-EIGHT SELECTED CATEGORIES OF TOTAL RESIDENT DEATHS BY THE INTERNATIONAL CLASSIFICATION OF DISEASES CODE TENTH REVISION	ICD-10 CODE	PLANNING DISTRICTS 21-23											
		PENINSULA				ACCOMACK/NORTHAMPTON				HAMPTON ROADS			
		TOTAL	WHITE	BLACK	OTHER	TOTAL	WHITE	BLACK	OTHER	TOTAL	WHITE	BLACK	OTHER
ALL CAUSES OF DEATH	A00-Y99	3,689	2,440	1,185	64	623	410	211	2	12,110	7,950	3,942	218
1) Tuberculosis	A16-19	1		1						3		3	
2) Septicemia	A40-A41	102	62	38	2	12	6	6		296	186	105	5
3) Viral Hepatitis	B15-B19	3	1	2						13	8	4	1
4) Human Immunodeficiency Virus (HIV) Disease	B20-B24	12	2	10		1		1		61	10	49	2
5) Other Infectious and Parasitic Diseases	Residual of A00-B99	18	12	6		3	2	1		63	48	15	
MALIGNANT NEOPLASMS	C00-C97	907	611	276	20	133	87	45	1	2,870	1,921	893	56
6) Malignant Neoplasms of Esophagus and Stomach	C15-C16	39	24	15		3	1	2		121	72	48	1
7) Malignant Neoplasms of Colon, Rectum, and Anus	C18-C21	61	36	25		13	9	4		223	129	89	5
8) Malignant Neoplasms of Pancreas	C25	58	43	15		7	5	2		190	126	60	4
9) Malignant Neoplasms of Trachea, Bronchus, and Lung	C33-C34	248	169	73	6	45	31	13	1	764	534	212	18
10) Malignant Neoplasms of Breast (Male and Female)	C50	70	44	26		9	5	4		227	128	98	1
11) Malignant Neoplasms of Cervix Uteri, Corpus Uteri, and Ovary	C53-C56	51	33	16	2	4	2	2		144	100	39	5
12) Malignant Neoplasms of Prostate	C61	57	29	28		8	4	4		146	77	67	2
13) Malignant Neoplasms of Urinary Tract	C64-C68	46	37	8	1	4	4			143	114	26	3
14) Non-Hodgkin's Lymphoma	C82-C85	32	21	8	3	5	4	1		90	63	24	3
15) Leukemia	C91-C95	26	23	3		3	1	2		99	76	21	2
16) All Other and Unspecified Malignant Neoplasms	Residual of C00-C97	219	152	59	8	32	21	11		723	502	209	12
17) Benign Neoplasms and Unspecified Neoplasms	D00-D48	29	22	7		1		1		75	59	16	
18) Diabetes Mellitus	E10-E14	108	59	47	2	12	6	6		328	168	153	7
19) Parkinson's Disease	G20-G21	29	25	2	2	9	5	4		84	75	7	2
20) Alzheimer's Disease	G30	89	68	20	1	40	31	9		388	298	87	3
MAJOR CARDIOVASCULAR DISEASES	I00-I78	1,095	721	354	20	206	128	77	1	3,624	2,301	1,246	77
DISEASES OF HEART	I00-I09, I11, I13, I20-I51	816	542	262	12	140	86	53	1	2,706	1,767	885	54
21) Hypertensive Heart and Renal Diseases	I11, I13	42	19	22	1	6	3	3		118	60	57	1
22) Ischemic Heart Diseases	I20-I25	513	361	144	8	76	55	21		1,654	1,109	507	38
23) All Other Diseases of Heart	I00-I09, I26-I51	261	162	96	3	58	28	29	1	934	598	321	15
24) Essential Hypertension and Hypertensive Renal Disease	I10, I12, i15	46	29	16	1	8	4	4		142	71	68	3
25) Cerebrovascular Diseases	I60-I69	204	131	66	7	48	30	18		655	388	248	19
26) Atherosclerosis	I70	5	4	1		2	2			8	6	2	
27) Aortic Aneurysm and Dissection	I71	12	8	4		4	2	2		49	36	13	
28) All Other Arterial and Circulatory Diseases	I72-I78, I80-I99	22	13	9		4	4			91	44	45	2
29) Influenza and Pneumonia	J09-J18	71	45	25	1	5	2	3		235	160	68	7
30) Chronic Lower Respiratory Diseases	J40-J47	179	139	39	1	41	31	10		571	454	110	7
31) Lung Diseases Due to External Agents	J60-J70	31	22	9		4	4			104	72	32	
32) Other Diseases of Respiratory System	Residual of J00-J98	50	38	12		8	6	2		176	131	44	1
33) Chronic Liver Disease and Cirrhosis	K70, K73-K74	58	36	21	1	5	4	1		165	117	47	1
34) Other Diseases of Digestive System	Residual of K00-K92	76	54	22		7	5	2		271	193	75	3
35) Nephritis, Nephrotic Syndrome, Nephrosis	N00-N07, N17-N19, N25-N27	87	43	44		19	12	7		335	177	153	5
36) Other Diseases of the Genitourinary System	Residual of N10-N99	24	17	7		3	2	1		81	60	20	1
37) Pregnancy, Childbirth, and the Puerperium	O00-O99												
38) Certain Conditions Originating in the Perinatal Period	P00-P96	26	9	17		1		1		113	35	78	
39) Congenital Malformations, Deformations, Abnormalities	Q00-Q99	18	12	6		1	1			52	32	20	
40) All Other Diseases Not Listed	Residual of D50-H93, L00-M99, R00-R99	424	275	142	7	70	50	20		1,363	876	466	21
UNINTENTIONAL INJURY (ACCIDENTS)	V01-X59, Y85-Y86	136	100	33	3	30	22	8		458	339	112	7
41) Motor Vehicle Accidents	Selected Codes V02-V89	35	25	9	1	9	6	3		111	78	31	2
42) Accidental Falls, Firearms, and Drowning	W00-W19, W32-W34, W65-W74	28	21	6	1	8	7	1		133	108	21	4
43) Accidental Poisoning and Exposure to Noxious Substances	X40-X49	37	27	10		1	1			101	71	30	
44) All Other Unintentional Injuries	Residual of V01-X59, Y85-Y86	36	27	8	1	12	8	4		113	82	30	1
45) Intentional Self-Harm (Suicide)	U03, X60-X84, Y870	55	44	8	3	7	6	1		198	165	25	8
46) Intentional Harm By Assault (Homicide)	U01-U02, X85-Y09, Y871	41	10	30	1	5		5		122	35	84	3
47) Undetermined Intent, Legal Intervention, and War	Y10-Y36, Y872, Y89	5	5							20	13	7	
48) Adverse Effects of Medical and Surgical Care	Y40-Y84, Y88	5	2	3						14	6	8	

TABLE 19
TOTAL RESIDENT DEATHS, TOTAL EXPECTED DEATHS, AND RATIO OF THE RESIDENT TOTAL TO THE EXPECTED TOTAL WITH TOTAL EXPECTED DEATHS BASED ON 2009 AGE-SPECIFIC DEATH RATES OF THE UNITED STATES AND ON VIRGINIA 2010 TOTAL POPULATION PROJECTIONS BY THE U.S. BUREAU OF THE CENSUS BY HEALTH DISTRICTS AND HEALTH SERVICE AREAS, MEDICAL EXAMINER DISTRICTS, HMO AND PERINATAL REGIONS, AND PLANNING DISTRICTS, VIRGINIA, 2010

HEALTH AREAS AND DISTRICTS, HMO AND PERINATAL REGIONS, AND PLANNING DISTRICTS	OBSERVED RESIDENT DEATHS												EXPECTED RESIDENT DEATHS	RATIO OF OBSERVED TO EXPECTED
	TOTAL DEATHS	AGE < 1	AGE 1-4	AGE 5-14	AGE 15-24	AGE 25-34	AGE 35-44	AGE 45-54	AGE 55-64	AGE 65-74	AGE 75-84	AGE 85 UP		
HEALTH DISTRICTS AND HEALTH SERVICE AREAS														
COMMONWEALTH OF VIRGINIA	58,841	695	86	107	629	942	1,712	4,474	7,562	10,313	14,820	17,493	59,281	0.993
HEALTH SERVICE AREA I	9,412	89	12	18	105	138	257	691	1,145	1,657	2,459	2,840	9,613	0.979
CENTRAL SHENANDOAH DISTRICT 6	2,466	18	1	2	21	30	50	150	289	421	687	797	2,569	0.960
LORD FAIRFAX DISTRICT 7	2,006	12	4	2	14	27	63	131	240	359	511	643	1,883	1.065
RAPPAHANNOCK DISTRICT 16	1,863	35	2	5	41	33	63	177	250	345	448	464	1,917	0.972
RAPPAHANNOCK/RAPIDAN DISTRICT 9	1,369	11	3	2	14	23	43	110	166	249	360	388	1,344	1.019
THOMAS JEFFERSON DISTRICT 10	1,708	13	2	7	15	25	38	123	200	283	453	548	1,901	0.899
HEALTH SERVICE AREA II	9,045	168	15	28	109	166	300	709	1,156	1,389	2,038	2,966	12,878	0.702
ALEXANDRIA CITY DISTRICT	721	12	3	3	6	11	26	46	103	105	150	256	881	0.818
ARLINGTON COUNTY DISTRICT	908	13		1	5	13	17	64	106	142	198	349	1,251	0.726
FAIRFAX HEALTH DISTRICT	4,743	70	9	13	57	86	138	332	553	686	1,123	1,676	7,176	0.661
LOUDOUN COUNTY DISTRICT	947	21		6	12	14	38	76	152	136	211	281	1,472	0.643
PRINCE WILLIAM HEALTH DISTRICT	1,726	52	3	5	29	42	81	191	242	320	356	404	2,098	0.823
HEALTH SERVICE AREA III	14,699	103	21	20	115	209	429	1,128	1,916	2,748	3,788	4,222	12,639	1.163
LENOWISCO DISTRICT 1	1,066	7		3	12	14	50	88	153	227	247	265	839	1.270
CUMBERLAND PLATEAU DISTRICT 2	1,502	11	1	3	11	31	63	152	227	302	367	334	1,043	1.440
MOUNT ROGERS DISTRICT 3	2,305	15	5	3	10	28	58	158	279	454	638	657	1,958	1.177
NEW RIVER VALLEY DISTRICT 4	1,401	9	2	4	13	20	40	111	180	256	351	415	1,316	1.064
ALLEGHANY HEALTH DISTRICT	1,814	6	2	1	8	26	33	115	206	344	502	571	1,762	1.029
ROANOKE CITY DISTRICT	1,206	11	2		5	20	30	94	185	196	279	384	899	1.341
CENTRAL VIRGINIA DISTRICT 11	2,467	20	7	2	20	26	67	187	300	420	647	771	2,278	1.083
PITTSYLVANIA/DANVILLE DISTRICT	1,285	15	2	2	11	22	37	89	174	233	328	372	1,091	1.178
WEST PIEDMONT HEALTH DISTRICT	1,653	9		2	25	22	51	134	212	316	429	453	1,452	1.138
HEALTH SERVICE AREA IV	11,363	133	17	18	133	181	345	863	1,474	1,985	2,926	3,284	10,681	1.064
CHESTERFIELD HEALTH DISTRICT	2,232	26	7	4	32	37	77	160	291	391	580	626	2,444	0.913
CHICKAHOMINY HEALTH DISTRICT	1,134	9	2	1	14	19	24	82	122	225	323	313	1,166	0.973
HENRICO COUNTY DISTRICT	2,407	19	3	4	21	36	66	164	277	350	630	836	2,465	0.976
RICHMOND CITY DISTRICT	1,885	38	1	1	25	39	77	179	284	297	424	519	1,504	1.253
CRATER HEALTH DISTRICT	1,592	24	2	3	23	23	61	142	242	300	398	374	1,247	1.277
PIEDMONT DISTRICT 14	1,033	10	2	2	11	10	22	75	114	186	265	335	943	1.095
SOUTHSIDE DISTRICT 13	1,080	7		3	7	17	18	61	144	236	306	281	911	1.185
HEALTH SERVICE AREA V	14,322	202	21	23	167	248	381	1,083	1,871	2,534	3,609	4,181	13,470	1.063
EASTERN SHORE DISTRICT 22	623	3	2		4	6	11	43	74	117	176	187	501	1.244
THREE RIVERS HEALTH DISTRICT	1,589	10	1	3	15	18	33	105	187	310	420	487	1,515	1.049
HAMPTON CITY DISTRICT	1,139	11	2	3	17	23	35	90	157	192	322	286	1,006	1.132
PENINSULA HEALTH DISTRICT	2,550	33	4	4	33	45	60	178	314	441	659	778	2,622	0.973
CHESAPEAKE CITY DISTRICT	1,471	16	4	2	22	28	47	130	198	267	364	393	1,451	1.014
NORFOLK CITY DISTRICT	1,865	47	5	3	23	43	53	164	261	295	408	563	1,531	1.218
PORTSMOUTH CITY DISTRICT	1,020	22	2	1	7	22	37	72	137	183	246	291	800	1.275
VIRGINIA BEACH CITY DISTRICT	2,744	43	1	4	36	45	66	206	365	450	703	825	2,903	0.945
WESTERN TIDEWATER DISTRICT	1,321	17		3	10	18	39	95	178	279	311	371	1,142	1.157
NEWPORT NEWS CITY	1,380	30	4	1	24	34	44	116	184	217	344	382	1,214	1.137
COLONIAL PENINSULA AREA	1,170	3		3	9	11	16	62	130	224	315	396	1,408	0.831
UNKNOWN VA CITY OR COUNTY														
MEDICAL EXAMINER DISTRICTS, HEALTH MAINTENANCE ORGANIZATION REGIONS, AND PERINATAL REGIONS														
MED 1 - WESTERN VIRGINIA	17,165	121	22	22	136	239	479	1,278	2,205	3,169	4,475	5,019	15,208	1.129
MED 2 - NORTHERN VIRGINIA	12,420	191	22	32	137	216	406	950	1,562	1,997	2,909	3,997	16,104	0.771
MED 3 - CENTRAL VIRGINIA	17,189	193	22	33	211	265	482	1,298	2,190	3,049	4,424	5,017	16,859	1.020
MED 4 - TIDEWATER VIRGINIA	12,067	190	20	20	145	222	345	948	1,605	2,098	3,012	3,460	11,110	1.086
HMO 1 - SOUTHWEST VIRGINIA	4,515	32	6	9	31	69	159	369	618	916	1,160	1,146	3,527	1.280
HMO 2 - ROANOKE AREA	11,194	79	15	12	90	155	287	816	1,422	2,033	2,929	3,356	10,065	1.112
HMO 3 - BLUE RIDGE AREA	6,703	48	9	9	56	94	180	448	786	1,157	1,773	2,142	6,792	0.987
HMO 4 - NORTHERN VIRGINIA	10,536	199	17	33	143	188	359	852	1,355	1,661	2,395	3,333	14,433	0.730
HMO 5 - CENTRAL VIRGINIA	12,319	142	18	23	146	201	356	944	1,600	2,147	3,154	3,584	11,782	1.046
HMO 6 - HAMPTON ROADS	13,574	195	21	21	163	235	371	1,045	1,781	2,399	3,409	3,932	12,682	1.070
PER 1 - SOUTHWESTERN	10,947	68	12	16	84	161	325	852	1,442	2,095	2,813	3,079	9,270	1.181
PER 2 - WEST CENTRAL	11,301	89	19	17	95	153	298	790	1,369	1,965	2,986	3,519	11,065	1.021
PER 3 - EAST CENTRAL	14,815	178	20	26	189	232	441	1,145	1,911	2,640	3,794	4,235	14,113	1.050
PER 4 - NORTHERN	9,045	168	15	28	109	166	300	709	1,156	1,389	2,038	2,966	12,878	0.702
PER 5 - EASTERN	12,733	192	20	20	152	230	348	978	1,684	2,224	3,189	3,694	11,955	1.065
PLANNING DISTRICTS NOT COTERMINOUS WITH HEALTH DISTRICTS														
ALLEGHANY/ROANOKE DISTRICT 5	3,020	17	4	1	13	46	63	209	391	540	781	955	2,661	1.135
NORTHERN VIRGINIA DISTRICT 8	9,045	168	15	28	109	166	300	709	1,156	1,389	2,038	2,966	12,878	0.702
WEST PIEDMONT PLAN DISTRICT 12	2,938	24	2	4	36	44	88	223	386	549	757	825	2,543	1.155
RICHMOND REGIONAL DISTRICT 15	7,439	91	13	9	91	129	238	574	957	1,234	1,894	2,206	7,374	1.009
NORTHERN NECK PLAN DISTRICT 17	648	5		1	6	11	6	37	79	123	171	209	657	0.987
MIDDLE PENINSULA DISTRICT 18	941	5	1	2	9	7	27	68	108	187	249	278	858	1.097
CRATER PLANNING DISTRICT 19	1,811	25	2	4	24	25	67	153	259	329	461	462	1,453	1.247
SOUTHEASTERN VA DISTRICT 20	8,421	145	12	13	98	156	242	667	1,139	1,474	2,032	2,443	7,826	1.076
PENINSULA PLANNING DISTRICT 21	3,689	44	6	7	50	68	95	268	471	633	981	1,064	3,628	1.017
HAMPTON ROADS PLAN DISTRICT 23	12,110	189	18	20	148	224	337	935	1,610	2,107	3,013	3,507	11,454	1.057

NOTE: The Colonial Peninsula Area is the Aggregate of James City County, York County, Poquoson City, and Williamsburg City.

TABLE 20
ESTIMATED AND EXPECTED TOTAL YEARS OF POTENTIAL LIFE LOST AND INDEXES OF THE ESTIMATED TO THE EXPECTED WITH EXPECTED YEARS OF POTENTIAL LIFE LOST BASED ON 2009 AGE-SPECIFIC DEATH RATES OF THE UNITED STATES AND ON VIRGINIA 2010 TOTAL POPULATION PROJECTIONS BY THE U.S. BUREAU OF THE CENSUS BY HEALTH DISTRICTS AND HEALTH SERVICE AREAS, MEDICAL EXAMINER DISTRICTS, HMO AND PERINATAL REGIONS, AND PLANNING DISTRICTS, VIRGINIA, 2010

HEALTH AREAS AND DISTRICTS, HMO AND PERINATAL REGIONS, AND PLANNING DISTRICTS	ESTIMATED YEARS OF POTENTIAL LIFE LOST TO AGE 70 BY RESIDENT DECEDENTS CALCULATED TO MID-VALUES OF AGE GROUPS									EXPECTED POTENTIAL YEARS LOST	YEARS OF POTENTIAL LIFE LOST INDEX
	TOTAL	AGE < 1	AGE 1-4	AGE 5-14	AGE 15-24	AGE 25-34	AGE 35-44	AGE 45-54	AGE 55-64		
HEALTH DISTRICTS AND HEALTH SERVICE AREAS											
COMMONWEALTH OF VIRGINIA	346,118	48,303	5,805	6,420	31,450	37,680	51,360	89,480	75,620	388,154	0.892
HEALTH SERVICE AREA I	51,826	6,186	810	1,080	5,250	5,520	7,710	13,820	11,450	58,815	0.881
CENTRAL SHENANDOAH DISTRICT 6	11,079	1,251	68	120	1,050	1,200	1,500	3,000	2,890	13,223	0.838
LORD FAIRFAX DISTRICT 7	9,914	834	270	120	700	1,080	1,890	2,620	2,400	10,567	0.938
RAPPAHANNOCK DISTRICT 16	14,168	2,433	135	300	2,050	1,320	1,890	3,540	2,500	15,926	0.890
RAPPAHANNOCK/RAPIDAN DISTRICT 9	7,857	765	203	120	700	920	1,290	2,200	1,660	7,950	0.988
THOMAS JEFFERSON DISTRICT 10	8,809	904	135	420	750	1,000	1,140	2,460	2,000	11,150	0.790
HEALTH SERVICE AREA II	61,199	11,676	1,013	1,680	5,450	6,640	9,000	14,180	11,560	112,227	0.545
ALEXANDRIA CITY DISTRICT	4,687	834	203	180	300	440	780	920	1,030	7,370	0.636
ARLINGTON COUNTY DISTRICT	4,584	904		60	250	520	510	1,280	1,060	10,398	0.441
FAIRFAX HEALTH DISTRICT	28,853	4,865	608	780	2,850	3,440	4,140	6,640	5,530	56,210	0.513
LOUDOUN COUNTY DISTRICT	7,160	1,460		360	600	560	1,140	1,520	1,520	15,557	0.460
PRINCE WILLIAM HEALTH DISTRICT	15,917	3,614	203	300	1,450	1,680	2,430	3,820	2,420	22,692	0.701
HEALTH SERVICE AREA III	78,476	7,159	1,418	1,200	5,750	8,360	12,870	22,560	19,160	63,931	1.228
LENOWISCO DISTRICT 1	6,617	487		180	600	560	1,500	1,760	1,530	4,474	1.479
CUMBERLAND PLATEAU DISTRICT 2	10,002	765	68	180	550	1,240	1,890	3,040	2,270	5,501	1.818
MOUNT ROGERS DISTRICT 3	10,870	1,043	338	180	500	1,120	1,740	3,160	2,790	9,059	1.200
NEW RIVER VALLEY DISTRICT 4	7,671	626	135	240	650	800	1,200	2,220	1,800	8,129	0.944
ALLEGHANY HEALTH DISTRICT	7,402	417	135	60	400	1,040	990	2,300	2,060	8,383	0.883
ROANOKE CITY DISTRICT	6,580	765	135		250	800	900	1,880	1,850	4,765	1.381
CENTRAL VIRGINIA DISTRICT 11	12,773	1,390	473	120	1,000	1,040	2,010	3,740	3,000	11,836	1.079
PITTSYLVANIA/DANVILLE DISTRICT	7,358	1,043	135	120	550	880	1,110	1,780	1,740	5,048	1.458
WEST PIEDMONT HEALTH DISTRICT	9,206	626		120	1,250	880	1,530	2,680	2,120	6,736	1.367
HEALTH SERVICE AREA IV	67,711	9,244	1,148	1,080	6,650	7,240	10,350	17,260	14,740	66,173	1.023
CHESTERFIELD HEALTH DISTRICT	14,020	1,807	473	240	1,600	1,480	2,310	3,200	2,910	17,683	0.793
CHICKAHOMINY HEALTH DISTRICT	5,861	626	135	60	700	760	720	1,640	1,220	7,227	0.811
HENRICO COUNTY DISTRICT	12,283	1,321	203	240	1,050	1,440	1,980	3,280	2,770	14,884	0.825
RICHMOND CITY DISTRICT	14,309	2,641	68	60	1,250	1,560	2,310	3,580	2,840	9,848	1.453
CRATER HEALTH DISTRICT	11,143	1,668	135	180	1,150	920	1,830	2,840	2,420	7,586	1.469
PIEDMONT DISTRICT 14	5,200	695	135	120	550	400	660	1,500	1,140	4,938	1.053
SOUTHSIDE DISTRICT 13	4,897	487		180	350	680	540	1,220	1,440	4,005	1.223
HEALTH SERVICE AREA V	86,907	14,039	1,418	1,380	8,350	9,920	11,430	21,660	18,710	87,009	0.999
EASTERN SHORE DISTRICT 22	2,714	209	135		200	240	330	860	740	2,130	1.274
THREE RIVERS HEALTH DISTRICT	7,373	695	68	180	750	720	990	2,100	1,870	6,591	1.119
HAMPTON CITY DISTRICT	7,270	765	135	180	850	920	1,050	1,800	1,570	6,628	1.097
PENINSULA HEALTH DISTRICT	14,754	2,294	270	240	1,650	1,800	1,800	3,560	3,140	16,069	0.918
CHESAPEAKE CITY DISTRICT	9,712	1,112	270	120	1,100	1,120	1,410	2,600	1,980	10,884	0.892
NORFOLK CITY DISTRICT	14,134	3,267	338	180	1,150	1,720	1,590	3,280	2,610	11,574	1.221
PORTSMOUTH CITY DISTRICT	6,874	1,529	135	60	350	880	1,110	1,440	1,370	4,593	1.497
VIRGINIA BEACH CITY DISTRICT	16,646	2,989	68	240	1,800	1,800	1,980	4,120	3,650	21,336	0.780
WESTERN TIDEWATER DISTRICT	7,432	1,182		180	500	720	1,170	1,900	1,780	7,205	1.031
NEWPORT NEWS CITY	10,455	2,085	270	60	1,200	1,360	1,320	2,320	1,840	8,732	1.197
COLONIAL PENINSULA AREA	4,299	209		180	450	440	480	1,240	1,300	7,337	0.586
UNKNOWN VA CITY OR COUNTY											
MEDICAL EXAMINER DISTRICTS, HEALTH MAINTENANCE ORGANIZATION REGIONS, AND PERINATAL REGIONS											
MED 1 - WESTERN VIRGINIA	89,555	8,410	1,485	1,320	6,800	9,560	14,370	25,560	22,050	77,154	1.161
MED 2 - NORTHERN VIRGINIA	78,970	13,275	1,485	1,920	6,850	8,640	12,180	19,000	15,620	130,744	0.604
MED 3 - CENTRAL VIRGINIA	100,349	13,414	1,485	1,980	10,550	10,600	14,460	25,960	21,900	103,453	0.970
MED 4 - TIDEWATER VIRGINIA	77,245	13,205	1,350	1,200	7,250	8,880	10,350	18,960	16,050	76,804	1.006
HMO 1 - SOUTHWEST VIRGINIA	25,809	2,224	405	540	1,550	2,760	4,770	7,380	6,180	17,629	1.464
HMO 2 - ROANOKE AREA	57,073	5,491	1,013	720	4,500	6,200	8,610	16,320	14,220	50,384	1.133
HMO 3 - BLUE RIDGE AREA	33,264	3,336	608	540	2,800	3,760	5,400	8,960	7,860	38,201	0.871
HMO 4 - NORTHERN VIRGINIA	72,988	13,831	1,148	1,980	7,150	7,520	10,770	17,040	13,550	125,599	0.581
HMO 5 - CENTRAL VIRGINIA	73,364	9,869	1,215	1,380	7,300	8,040	10,680	18,880	16,000	72,275	1.015
HMO 6 - HAMPTON ROADS	83,620	13,553	1,418	1,260	8,150	9,400	11,130	20,900	17,810	84,066	0.995
PER 1 - SOUTHWESTERN	58,346	4,726	810	960	4,200	6,440	9,750	17,040	14,420	47,046	1.240
PER 2 - WEST CENTRAL	57,788	6,186	1,283	1,020	4,750	6,120	8,940	15,800	13,690	59,773	0.967
PER 3 - EAST CENTRAL	89,251	12,371	1,350	1,560	9,450	9,280	13,230	22,900	19,110	88,689	1.006
PER 4 - NORTHERN	61,199	11,676	1,013	1,680	5,450	6,640	9,000	14,180	11,560	112,227	0.545
PER 5 - EASTERN	79,534	13,344	1,350	1,200	7,600	9,200	10,440	19,560	16,840	80,419	0.989
PLANNING DISTRICTS NOT COTERMINOUS WITH HEALTH DISTRICTS											
ALLEGHANY/ROANOKE DISTRICT 5	13,982	1,182	270	60	650	1,840	1,890	4,180	3,910	13,147	1.063
NORTHERN VIRGINIA DISTRICT 8	61,199	11,676	1,013	1,680	5,450	6,640	9,000	14,180	11,560	112,227	0.545
WEST PIEDMONT PLAN DISTRICT 12	16,563	1,668	135	240	1,800	1,760	2,640	4,460	3,860	11,784	1.406
RICHMOND REGIONAL DISTRICT 15	45,642	6,325	878	540	4,550	5,160	7,140	11,480	9,570	48,861	0.934
NORTHERN NECK PLAN DISTRICT 17	2,858	348		60	300	440	180	740	790	2,237	1.277
MIDDLE PENINSULA DISTRICT 18	4,515	348	68	120	450	280	810	1,360	1,080	4,353	1.037
CRATER PLANNING DISTRICT 19	11,973	1,738	135	240	1,200	1,000	2,010	3,060	2,590	8,368	1.431
SOUTHEASTERN VA DISTRICT 20	54,798	10,078	810	780	4,900	6,240	7,260	13,340	11,390	55,592	0.986
PENINSULA PLANNING DISTRICT 21	22,023	3,058	405	420	2,500	2,720	2,850	5,360	4,710	22,697	0.970
HAMPTON ROADS PLAN DISTRICT 23	76,821	13,136	1,215	1,200	7,400	8,960	10,110	18,700	16,100	78,289	0.981

NOTE: The Colonial Peninsula Area is the Aggregate of James City County, York County, Poquoson City, and Williamsburg City.

TABLE 21
TOTAL RESIDENT DEATHS FROM ALL CAUSES
BY PLANNING DISTRICT AND CITY OR COUNTY
VIRGINIA, 1996-2010

PLANNING DISTRICT CITY / COUNTY	YEAR														
	1996	1997	1998	1999	2000	2001	2002	2003	2004	2005	2006	2007	2008	2009	2010
COMMONWEALTH OF VIRGINIA	53,212	53,554	53,629	55,182	56,095	55,849	56,952	57,834	56,312	57,642	57,409	57,835	58,730	58,378	58,841
PLANNING DISTRICT 1	1,110	1,025	1,120	1,120	1,142	1,115	1,093	1,140	1,170	1,184	1,099	1,149	1,124	1,109	1,066
LEE COUNTY	293	277	334	310	301	302	291	318	320	337	296	285	276	298	290
SCOTT COUNTY	290	256	294	295	317	292	283	281	313	314	291	309	307	279	280
WISE COUNTY	460	438	433	463	455	471	474	486	482	478	479	525	501	486	464
NORTON CITY	67	54	59	52	69	50	45	55	55	55	33	30	40	46	32
PLANNING DISTRICT 2	1,239	1,289	1,192	1,350	1,229	1,381	1,426	1,382	1,404	1,398	1,369	1,249	1,434	1,396	1,502
BUCHANAN COUNTY	266	285	269	269	264	304	323	301	321	294	289	256	309	277	281
DICKENSON COUNTY	161	179	188	180	166	179	241	182	176	189	162	174	158	160	213
RUSSELL COUNTY	271	309	314	334	310	336	324	337	352	335	350	301	349	330	355
TAZEWELL COUNTY	541	516	421	567	489	562	538	562	555	580	568	518	618	629	653
PLANNING DISTRICT 3	2,302	2,158	2,225	2,229	2,192	2,219	2,237	2,269	2,252	2,382	2,314	2,209	2,322	2,306	2,305
BLAND COUNTY	87	58	43	80	80	62	67	79	72	83	91	84	71	80	71
CARROLL COUNTY	322	321	298	311	293	294	312	326	349	329	352	332	358	363	358
GRAYSON COUNTY	197	188	207	209	223	213	193	222	217	233	206	197	230	184	205
SMYTH COUNTY	417	412	418	389	394	400	411	402	409	451	451	411	404	430	433
WASHINGTON COUNTY	502	477	507	488	453	504	520	536	562	591	570	545	607	550	594
WYTHE COUNTY	353	317	341	353	312	352	355	348	277	342	298	327	335	341	324
BRISTOL CITY	272	284	292	281	300	284	287	263	281	261	240	215	219	252	232
GALAX CITY	152	101	119	118	137	110	92	93	85	92	106	98	98	106	88
PLANNING DISTRICT 4	1,301	1,324	1,256	1,404	1,364	1,372	1,370	1,438	1,387	1,391	1,427	1,413	1,442	1,364	1,401
FLOYD COUNTY	130	143	152	158	132	146	166	157	139	156	133	160	163	136	139
GILES COUNTY	200	208	185	194	202	194	215	226	221	213	207	223	202	202	198
MONTGOMERY COUNTY	452	476	440	507	482	531	501	530	516	502	528	528	517	549	563
PULASKI COUNTY	435	398	403	427	426	406	372	424	406	395	445	400	442	398	420
RADFORD CITY	84	99	76	118	122	95	116	101	105	125	114	102	118	79	81
PLANNING DISTRICT 5	2,883	2,973	2,863	2,974	3,038	2,982	3,126	3,033	2,918	3,111	3,028	3,020	3,094	2,976	3,020
ALLEGHANY COUNTY	215	220	201	217	214	209	239	264	245	239	228	258	233	244	207
BOTETOURT COUNTY	232	220	248	214	246	247	249	230	265	277	283	295	305	299	304
CRAIG COUNTY	53	41	46	38	40	41	63	51	52	52	49	48	44	57	44
ROANOKE COUNTY	737	811	739	782	928	790	920	884	823	906	921	885	913	861	911
COVINGTON CITY	112	124	91	110	112	96	87	74	82	105	67	82	73	69	66
ROANOKE CITY	1,241	1,270	1,235	1,333	1,168	1,267	1,261	1,238	1,163	1,254	1,184	1,188	1,240	1,146	1,206
SALEM CITY	293	287	303	280	330	332	307	292	288	278	296	264	286	300	282
PLANNING DISTRICT 6	2,216	2,276	2,344	2,199	2,372	2,290	2,334	2,415	2,340	2,425	2,534	2,448	2,490	2,489	2,466
AUGUSTA COUNTY	488	493	527	476	468	514	524	611	562	596	628	605	633	641	600
BATH COUNTY	74	62	56	61	74	49	60	61	46	63	55	54	55	51	57
HIGHLAND COUNTY	31	34	30	36	27	38	33	35	26	20	34	19	31	27	25
ROCKBRIDGE COUNTY	182	181	218	177	178	170	228	222	208	230	237	215	241	202	216
ROCKINGHAM COUNTY	523	569	507	531	539	557	593	599	595	570	615	628	623	639	603
BUENA VISTA CITY	100	98	83	85	88	67	88	68	85	71	78	78	98	80	68
HARRISONBURG CITY	250	265	278	263	296	276	208	251	242	299	269	257	250	249	272
LEXINGTON CITY	63	72	84	92	123	65	71	54	55	60	59	50	51	59	63
STAUNTON CITY	283	300	303	282	313	301	287	318	291	301	294	321	283	305	311
WAYNESBORO CITY	222	202	258	196	266	253	242	196	230	215	265	221	225	236	251
PLANNING DISTRICT 7	1,596	1,658	1,635	1,772	1,660	1,686	1,829	1,749	1,880	1,860	1,832	1,839	2,021	1,959	2,006
CLARKE COUNTY	99	122	106	135	130	118	132	135	128	140	119	155	135	143	145
FREDERICK COUNTY	350	379	377	402	373	455	424	421	525	487	487	465	503	529	550
PAGE COUNTY	247	245	226	268	233	235	249	246	267	245	233	247	262	270	287
SHENANDOAH COUNTY	357	382	365	407	363	368	426	413	414	443	423	398	462	432	407
WARREN COUNTY	276	274	309	295	301	252	326	310	304	293	297	326	394	334	333
WINCHESTER CITY	267	256	252	265	260	258	272	224	242	252	273	248	265	251	284
PLANNING DISTRICT 8	7,597	7,676	7,544	8,066	8,448	8,393	8,502	8,684	8,395	8,623	8,640	8,740	8,917	9,022	9,045
ARLINGTON COUNTY	1,150	1,096	1,067	1,076	1,102	1,091	1,068	1,041	1,005	1,023	966	941	912	961	908
FAIRFAX COUNTY	3,779	3,822	3,768	4,148	4,210	4,172	4,367	4,437	4,211	4,343	4,374	4,317	4,475	4,577	4,499
LOUDOUN COUNTY	510	534	597	634	695	746	692	751	736	831	841	907	895	933	947
PRINCE WILLIAM COUNTY	915	975	903	934	1,130	1,112	1,168	1,231	1,220	1,284	1,303	1,435	1,482	1,386	1,498
ALEXANDRIA CITY	808	755	788	844	833	806	769	773	748	702	730	684	693	701	721
FAIRFAX CITY	145	187	156	150	140	191	153	157	146	140	157	176	180	203	186
FALLS CHURCH CITY	77	86	50	70	71	70	79	59	95	64	62	52	75	66	58
MANASSAS CITY	175	182	185	172	215	181	179	206	197	201	165	179	172	150	179
MANASSAS PARK CITY	38	39	30	38	52	24	27	29	37	35	42	49	33	45	49
PLANNING DISTRICT 9	1,087	1,138	1,137	1,173	1,217	1,259	1,170	1,297	1,246	1,273	1,345	1,283	1,336	1,285	1,369
CULPEPER COUNTY	283	285	300	290	325	340	304	306	324	321	367	345	378	336	329
FAUQUIER COUNTY	396	383	368	416	372	428	385	484	486	446	484	444	460	485	505
MADISON COUNTY	109	117	124	126	135	123	118	135	111	115	142	136	116	111	131
ORANGE COUNTY	240	300	279	278	314	299	291	302	258	326	294	291	310	286	328
RAPPAHANNOCK COUNTY	59	53	66	63	71	69	72	70	67	65	58	67	72	67	76
PLANNING DISTRICT 10	1,518	1,521	1,553	1,529	1,675	1,606	1,668	1,628	1,558	1,679	1,612	1,747	1,709	1,712	1,708
ALBEMARLE COUNTY	526	491	494	512	632	574	594	606	598	650	640	717	673	715	705
FLUVANNA COUNTY	149	142	155	131	147	165	144	163	142	186	180	175	206	180	168
GREENE COUNTY	80	92	85	111	129	105	110	116	124	138	125	115	126	131	125
LOUISA COUNTY	212	242	244	231	258	260	295	251	251	256	254	291	266	274	274
NELSON COUNTY	150	173	156	147	176	156	200	158	150	156	150	155	169	143	177
CHARLOTTESVILLE CITY	401	381	419	397	333	346	325	334	293	293	263	294	269	269	259
PLANNING DISTRICT 11	2,180	2,128	2,190	2,290	2,292	2,297	2,266	2,301	2,250	2,192	2,367	2,316	2,412	2,325	2,467
AMHERST COUNTY	299	252	265	289	291	325	310	308	295	295	324	305	342	328	345
APPOMATTOX COUNTY	135	126	141	135	160	114	138	139	132	143	155	158	147	156	179
BEDFORD COUNTY	403	447	421	462	400	453	480	530	475	503	553	551	559	600	611
CAMPBELL COUNTY	396	400	413	454	440	446	462	441	454	462	473	445	512	462	499
BEDFORD CITY	107	114	126	111	151	133	105	118	102	96	100	95	104	93	106
LYNCHBURG CITY	840	789	824	839	850	826	771	765	792	693	762	762	748	686	727

[continued]

TABLE 21
TOTAL RESIDENT DEATHS FROM ALL CAUSES
BY PLANNING DISTRICT AND CITY OR COUNTY
VIRGINIA, 1996-2010

PLANNING DISTRICT CITY / COUNTY	YEAR														
	1996	1997	1998	1999	2000	2001	2002	2003	2004	2005	2006	2007	2008	2009	2010
COMMONWEALTH OF VIRGINIA	53,212	53,554	53,629	55,182	56,095	55,849	56,952	57,834	56,312	57,642	57,409	57,835	58,730	58,378	58,841
PLANNING DISTRICT 12	2,663	2,909	2,802	2,745	2,754	2,853	2,887	2,836	2,846	2,987	2,983	2,844	3,093	2,950	2,938
FRANKLIN COUNTY	421	446	414	390	418	453	431	453	466	509	486	485	532	536	530
HENRY COUNTY	520	578	587	542	541	554	610	623	625	666	678	634	700	658	649
PATRICK COUNTY	191	217	228	222	187	189	211	220	248	208	229	228	244	229	235
PITTSYLVANIA COUNTY	563	577	548	576	598	636	642	559	631	631	631	575	685	651	644
DANVILLE CITY	699	820	725	770	724	761	750	738	641	750	712	696	691	665	641
MARTINSVILLE CITY	269	271	300	245	286	260	243	243	235	223	247	226	241	211	239
PLANNING DISTRICT 13	1,183	1,077	1,114	1,107	1,056	1,049	1,130	1,117	1,044	1,123	1,040	1,111	1,124	1,107	1,080
BRUNSWICK COUNTY	200	191	190	205	211	189	241	209	192	194	170	215	189	200	201
HALIFAX COUNTY	533	498	470	500	449	455	476	487	454	464	461	466	504	467	466
MECKLENBURG COUNTY	450	388	454	402	396	405	413	421	398	465	409	430	431	440	413
PLANNING DISTRICT 14	1,125	1,089	1,035	1,155	1,105	1,078	1,071	1,186	1,062	1,122	1,063	1,102	1,120	1,096	1,033
AMELIA COUNTY	110	96	110	115	138	119	131	134	115	123	133	146	126	119	120
BUCKINGHAM COUNTY	125	128	134	162	125	168	152	177	200	183	164	162	179	144	152
CHARLOTTE COUNTY	185	181	151	184	154	171	160	160	144	154	166	142	164	159	140
CUMBERLAND COUNTY	98	94	98	111	91	68	74	105	80	89	72	101	90	99	86
LUNENBURG COUNTY	140	161	130	137	157	125	157	148	152	157	150	151	166	159	135
NOTTOWAY COUNTY	232	218	206	238	226	196	189	233	177	185	194	168	188	200	195
PRINCE EDWARD COUNTY	235	211	206	208	214	231	208	229	194	231	184	232	207	216	205
PLANNING DISTRICT 15	6,913	6,957	6,933	7,018	7,399	7,178	7,232	7,497	7,203	7,496	7,362	7,372	7,396	7,272	7,439
CHARLES CITY COUNTY	66	62	75	71	68	61	70	74	70	79	54	64	77	87	80
CHESTERFIELD COUNTY	1,275	1,338	1,341	1,409	1,451	1,481	1,519	1,628	1,650	1,744	1,755	1,785	1,813	1,850	1,834
GOOCHLAND COUNTY	131	111	119	152	149	156	153	154	128	162	162	137	164	144	153
HANOVER COUNTY	565	539	606	593	684	615	649	651	692	731	715	694	734	663	743
HENRICO COUNTY	2,148	2,232	2,168	2,258	2,348	2,311	2,304	2,370	2,297	2,366	2,350	2,363	2,379	2,340	2,407
NEW KENT COUNTY	92	88	94	93	102	108	96	104	111	120	109	92	124	114	158
POWHATAN COUNTY	123	122	145	129	123	151	135	148	160	153	155	180	170	186	179
RICHMOND CITY	2,513	2,465	2,385	2,313	2,474	2,295	2,306	2,368	2,095	2,141	2,062	2,057	1,935	1,888	1,885
PLANNING DISTRICT 16	1,291	1,354	1,383	1,429	1,514	1,516	1,663	1,757	1,610	1,682	1,755	1,754	1,790	1,848	1,863
CAROLINE COUNTY	174	182	209	205	199	226	223	237	206	223	249	250	236	240	224
KING GEORGE COUNTY	98	134	117	117	129	131	124	121	124	134	155	138	136	137	148
SPOTSYLVANIA COUNTY	405	440	488	523	518	529	644	658	613	610	624	653	684	716	734
STAFFORD COUNTY	384	378	366	367	426	410	478	508	478	523	548	533	547	553	592
FREDERICKSBURG CITY	230	220	203	217	242	220	194	233	189	192	179	180	187	202	165
PLANNING DISTRICT 17	712	670	728	735	762	670	701	703	665	696	696	719	738	659	648
LANCASTER COUNTY	230	185	221	201	229	208	177	215	189	203	178	194	233	191	192
NORTHUMBERLAND COUNTY	163	159	200	191	187	160	176	168	165	167	184	184	160	170	160
RICHMOND COUNTY	119	122	99	114	116	102	117	107	113	128	128	124	116	104	98
WESTMORELAND COUNTY	200	204	208	229	230	200	231	213	198	198	206	217	229	194	198
PLANNING DISTRICT 18	808	839	853	890	929	918	905	907	919	893	945	941	897	938	941
ESSEX COUNTY	116	113	114	130	143	123	136	126	138	117	123	136	131	106	119
GLOUCESTER COUNTY	258	269	296	322	309	291	287	299	322	280	350	335	337	365	357
KING AND QUEEN COUNTY	57	83	77	78	69	87	75	99	71	84	85	76	80	80	69
KING WILLIAM COUNTY	111	105	99	95	118	132	136	125	124	113	121	147	118	129	134
MATHEWS COUNTY	126	146	133	128	130	140	132	128	128	143	140	107	96	115	112
MIDDLESEX COUNTY	140	123	134	137	160	145	139	130	136	156	126	140	135	143	150
PLANNING DISTRICT 19	1,794	1,795	1,759	1,780	1,748	1,725	1,798	1,813	1,738	1,785	1,655	1,790	1,761	1,721	1,811
DINWIDDIE COUNTY	204	235	229	207	187	191	238	241	234	256	234	257	243	236	261
GREENSVILLE COUNTY	103	97	79	93	126	91	94	84	81	120	98	125	103	112	127
PRINCE GEORGE COUNTY	169	137	183	177	149	147	181	169	185	168	186	176	205	197	190
SURRY COUNTY	83	73	62	71	46	74	86	84	47	59	55	70	69	60	89
SUSSEX COUNTY	135	128	141	142	123	148	139	148	125	141	123	140	152	131	133
COLONIAL HEIGHTS CITY	198	215	220	207	213	206	207	216	229	204	212	240	215	200	219
EMPORIA CITY	112	126	124	101	120	112	88	118	89	97	85	77	94	85	90
HOPEWELL CITY	264	268	239	284	263	277	287	262	278	278	232	281	252	266	292
PETERSBURG CITY	526	516	482	498	521	479	478	491	470	462	430	424	428	434	410
PLANNING DISTRICT 20	7,835	7,855	7,944	8,196	8,022	8,203	8,406	8,380	8,289	8,298	8,304	8,653	8,367	8,533	8,421
ISLE OF WIGHT COUNTY	259	259	232	261	238	303	299	281	323	251	321	297	300	311	325
SOUTHAMPTON COUNTY	174	176	181	171	191	188	174	169	184	208	165	193	210	193	184
CHESAPEAKE CITY	1,197	1,246	1,319	1,368	1,357	1,363	1,459	1,380	1,425	1,470	1,437	1,516	1,547	1,530	1,471
FRANKLIN CITY	112	118	146	123	156	147	131	145	113	112	139	145	121	104	130
NORFOLK CITY	2,227	2,183	2,087	2,042	2,017	2,073	2,096	2,009	1,958	1,974	2,019	2,078	1,876	1,975	1,865
PORTSMOUTH CITY	1,113	1,130	1,126	1,144	1,119	1,057	1,074	1,103	1,067	1,053	990	1,093	983	1,048	1,020
SUFFOLK CITY	592	528	601	666	594	622	646	659	670	621	675	694	683	676	682
VIRGINIA BEACH CITY	2,161	2,215	2,252	2,421	2,350	2,450	2,527	2,634	2,549	2,609	2,558	2,637	2,647	2,696	2,744
PLANNING DISTRICT 21	3,224	3,223	3,381	3,388	3,534	3,396	3,472	3,607	3,497	3,392	3,413	3,485	3,605	3,664	3,689
JAMES CITY COUNTY	284	295	325	339	339	357	420	462	450	428	454	488	518	521	574
YORK COUNTY	254	288	309	279	359	320	325	346	343	331	351	355	373	393	385
HAMPTON CITY	1,074	1,083	1,098	1,076	1,149	1,114	1,125	1,150	1,144	1,044	1,052	1,102	1,189	1,156	1,139
NEWPORT NEWS CITY	1,403	1,350	1,410	1,460	1,473	1,409	1,375	1,422	1,371	1,417	1,348	1,344	1,342	1,400	1,380
POQUOSON CITY	89	80	95	93	80	63	95	103	76	79	104	92	100	95	119
WILLIAMSBURG CITY	120	127	144	141	134	133	132	124	113	93	104	104	83	99	92
PLANNING DISTRICT 22	635	620	638	633	643	663	666	695	639	650	626	651	537	647	623
ACCOMACK COUNTY	435	440	452	457	438	458	461	481	442	457	448	462	367	441	450
NORTHAMPTON COUNTY	200	180	186	176	205	205	205	214	197	193	178	189	170	206	173
PLANNING DISTRICT 23	11,059	11,078	11,325	11,584	11,556	11,599	11,878	11,987	11,786	11,690	11,717	12,138	11,972	12,197	12,110
UNKNOWN VIRGINIA													1		

NOTE: PLANNING DISTRICT 23, THE HAMPTON ROADS PLANNING DISTRICT, IS THE AGGREGATE OF PLANNING DISTRICTS 20 AND 21.

TABLE 22
TOTAL RESIDENT DEATHS FROM ALL DISEASES OF THE HEART
BY PLANNING DISTRICT AND CITY OR COUNTY
VIRGINIA, 1996-2010

PLANNING DISTRICT CITY / COUNTY	YEAR														
	1996	1997	1998	1999	2000	2001	2002	2003	2004	2005	2006	2007	2008	2009	2010
COMMONWEALTH OF VIRGINIA	15,969	15,547	15,820	15,279	15,198	14,828	14,881	14,690	13,850	14,132	13,929	13,750	13,666	13,326	13,332
PLANNING DISTRICT 1	393	309	392	356	328	328	301	289	278	319	294	282	287	289	265
LEE COUNTY	114	91	128	113	108	102	87	90	93	96	101	70	85	88	69
SCOTT COUNTY	97	77	94	90	86	81	71	69	47	69	74	80	77	63	72
WISE COUNTY	165	129	151	137	117	128	130	118	119	132	113	124	117	121	117
NORTON CITY	17	12	19	16	17	17	13	12	19	22	6	8	8	17	7
PLANNING DISTRICT 2	430	426	366	424	351	393	408	439	346	373	379	389	434	366	384
BUCHANAN COUNTY	86	102	69	94	74	83	92	108	92	77	90	71	83	69	64
DICKENSON COUNTY	54	58	63	56	45	43	69	41	38	34	37	50	37	40	41
RUSSELL COUNTY	95	112	92	89	76	68	99	101	86	102	100	95	114	86	95
TAZEWELL COUNTY	195	154	142	185	156	199	148	189	130	160	152	173	200	171	184
PLANNING DISTRICT 3	743	642	717	703	626	644	572	604	497	661	591	538	589	542	545
BLAND COUNTY	28	13	14	30	23	22	24	26	16	26	20	21	17	18	19
CARROLL COUNTY	93	91	91	102	79	96	77	82	92	75	84	83	77	90	63
GRAYSON COUNTY	67	61	66	73	75	64	51	55	55	56	44	44	57	37	50
SMYTH COUNTY	161	134	160	130	128	122	117	119	103	148	134	109	123	114	109
WASHINGTON COUNTY	143	141	155	152	118	127	119	139	131	172	152	128	164	137	152
WYTHE COUNTY	110	86	103	99	81	92	81	83	55	92	77	78	79	57	86
BRISTOL CITY	87	82	89	86	86	91	74	72	16	66	51	50	51	56	49
GALAX CITY	54	34	39	31	36	30	29	28	29	26	29	25	21	33	17
PLANNING DISTRICT 4	415	414	369	422	374	380	354	422	361	374	371	329	378	359	359
FLOYD COUNTY	41	42	51	43	33	41	42	40	35	40	25	35	42	36	37
GILES COUNTY	69	50	53	68	59	61	65	60	58	64	56	54	58	51	46
MONTGOMERY COUNTY	147	161	146	148	135	157	124	156	135	123	122	123	132	141	131
PULASKI COUNTY	137	128	98	130	112	102	89	141	112	114	138	98	109	110	125
RADFORD CITY	21	33	21	33	35	19	34	25	21	33	30	19	37	21	20
PLANNING DISTRICT 5	918	964	902	919	881	898	917	856	862	869	861	865	847	737	829
ALLEGHANY COUNTY	75	71	71	66	71	64	68	87	93	99	78	81	71	63	59
BOTETOURT COUNTY	89	71	81	70	80	79	75	71	87	71	78	91	87	78	71
CRAIG COUNTY	21	14	20	9	13	14	21	12	15	9	17	17	13	13	19
ROANOKE COUNTY	226	259	240	241	256	243	285	224	203	261	267	250	239	213	236
COVINGTON CITY	41	44	32	31	38	34	22	24	26	31	23	27	22	18	17
ROANOKE CITY	373	404	368	412	328	369	361	359	341	327	316	339	360	275	343
SALEM CITY	93	101	90	90	95	95	85	79	97	71	82	60	55	77	84
PLANNING DISTRICT 6	700	690	701	569	676	612	666	601	565	584	583	600	545	536	532
AUGUSTA COUNTY	172	169	150	123	143	141	155	156	135	145	152	145	131	130	148
BATH COUNTY	26	25	29	26	25	25	21	17	13	18	14	20	12	14	13
HIGHLAND COUNTY	11	9	13	8	4	15	12	10	7	4	7	4	9	5	7
ROCKBRIDGE COUNTY	63	60	55	58	41	51	71	57	49	45	60	61	48	52	52
ROCKINGHAM COUNTY	138	158	160	131	152	129	153	143	149	141	126	149	126	138	128
BUENA VISTA CITY	43	24	28	26	22	17	14	17	23	17	16	22	25	16	6
HARRISONBURG CITY	73	76	83	56	70	62	57	53	57	59	56	53	45	39	52
LEXINGTON CITY	18	26	28	25	36	15	19	16	13	21	16	15	11	12	15
STAUNTON CITY	86	89	75	64	93	84	87	89	60	78	75	76	82	87	55
WAYNESBORO CITY	70	54	80	52	90	73	77	43	59	56	61	55	56	43	56
PLANNING DISTRICT 7	530	502	530	549	485	486	423	439	454	437	425	449	456	462	418
CLARKE COUNTY	39	43	33	38	32	36	26	30	33	40	30	34	31	37	38
FREDERICK COUNTY	114	125	130	119	120	126	96	89	110	98	94	100	115	116	113
PAGE COUNTY	87	57	80	95	74	81	67	83	80	88	69	72	67	69	78
SHENANDOAH COUNTY	115	105	100	125	112	84	98	106	107	87	105	102	91	98	84
WARREN COUNTY	84	87	100	88	81	81	72	83	73	62	64	83	93	87	53
WINCHESTER CITY	91	85	87	84	66	78	64	48	51	62	63	58	59	55	52
PLANNING DISTRICT 8	2,008	2,121	2,093	1,954	2,024	1,998	1,956	1,924	1,866	1,916	1,852	1,896	1,870	1,878	1,894
ARLINGTON COUNTY	284	324	328	280	296	279	262	234	219	250	191	213	185	215	215
FAIRFAX COUNTY	1,017	1,030	1,018	962	958	981	1,012	993	932	959	933	942	946	940	922
LOUDOUN COUNTY	127	145	155	148	177	189	156	177	170	155	174	191	196	177	197
PRINCE WILLIAM COUNTY	227	265	234	231	271	242	268	248	273	291	279	305	289	261	311
ALEXANDRIA CITY	232	223	250	229	209	184	166	169	164	160	182	165	170	170	162
FAIRFAX CITY	39	53	41	37	29	48	37	39	39	33	40	32	32	47	37
FALLS CHURCH CITY	13	22	13	18	14	20	14	12	22	11	11	7	9	19	10
MANASSAS CITY	59	51	47	38	54	47	37	49	35	50	35	34	35	37	30
MANASSAS PARK CITY	10	8	7	11	16	8	4	3	12	7	7	7	8	12	10
PLANNING DISTRICT 9	302	311	325	330	362	351	298	333	302	308	311	267	284	260	258
CULPEPER COUNTY	64	86	84	78	93	103	75	80	77	79	99	65	88	84	60
FAUQUIER COUNTY	120	105	117	113	106	114	87	117	117	102	102	110	99	85	93
MADISON COUNTY	31	32	33	38	44	29	26	29	33	25	32	27	19	29	37
ORANGE COUNTY	64	70	76	85	98	81	88	91	59	84	70	50	57	51	54
RAPPAHANNOCK COUNTY	23	18	15	16	21	24	22	16	16	18	8	15	21	11	14
PLANNING DISTRICT 10	435	425	443	396	424	395	416	402	347	384	378	368	357	393	384
ALBEMARLE COUNTY	157	135	125	135	164	139	130	136	115	141	156	143	117	158	145
FLUVANNA COUNTY	37	45	45	33	39	41	33	43	31	39	41	49	42	49	45
GREENE COUNTY	21	30	23	20	23	28	25	24	28	35	23	17	30	20	35
LOUISA COUNTY	64	64	68	60	72	60	83	72	62	65	53	55	60	61	69
NELSON COUNTY	43	52	56	42	35	54	65	43	44	37	36	35	37	36	44
CHARLOTTESVILLE CITY	113	99	126	106	91	73	80	84	67	67	69	69	71	69	46
PLANNING DISTRICT 11	661	619	607	672	662	586	572	583	570	505	590	587	562	562	564
AMHERST COUNTY	93	71	80	88	85	82	91	90	59	58	72	68	62	85	91
APPOMATTOX COUNTY	44	42	40	41	58	38	42	32	39	41	35	42	36	47	36
BEDFORD COUNTY	112	129	113	134	99	106	106	156	122	107	141	131	131	135	140
CAMPBELL COUNTY	132	114	127	136	132	115	120	98	116	106	124	118	124	112	112
BEDFORD CITY	29	31	21	31	38	38	27	17	24	23	24	33	32	17	28
LYNCHBURG CITY	251	232	226	242	250	207	186	190	210	170	194	195	177	166	157

[continued]

TABLE 22
TOTAL RESIDENT DEATHS FROM ALL DISEASES OF THE HEART
BY PLANNING DISTRICT AND CITY OR COUNTY
VIRGINIA, 1996-2010

PLANNING DISTRICT CITY / COUNTY	YEAR														
	1996	1997	1998	1999	2000	2001	2002	2003	2004	2005	2006	2007	2008	2009	2010
COMMONWEALTH OF VIRGINIA	15,969	15,547	15,820	15,279	15,198	14,828	14,881	14,690	13,850	14,132	13,929	13,750	13,666	13,326	13,332
PLANNING DISTRICT 12	940	932	942	860	873	857	877	876	852	854	868	819	836	752	684
FRANKLIN COUNTY	142	130	143	122	115	125	111	133	140	140	126	127	152	131	106
HENRY COUNTY	171	170	204	176	160	159	205	209	203	177	190	195	201	175	138
PATRICK COUNTY	65	59	65	70	57	54	53	68	73	56	64	65	60	63	73
PITTSYLVANIA COUNTY	211	197	173	197	196	198	188	157	172	165	182	145	168	152	144
DANVILLE CITY	259	289	263	227	252	233	238	239	190	256	215	209	189	165	153
MARTINSVILLE CITY	92	87	94	68	93	88	82	70	74	60	91	78	66	66	70
PLANNING DISTRICT 13	372	305	322	318	297	300	314	295	280	322	306	274	310	304	291
BRUNSWICK COUNTY	65	63	72	64	56	57	64	67	66	55	57	55	57	72	67
HALIFAX COUNTY	160	130	126	119	127	119	116	114	98	122	119	95	133	117	100
MECKLENBURG COUNTY	147	112	124	135	114	124	134	114	116	145	130	124	120	115	124
PLANNING DISTRICT 14	334	362	300	307	275	280	272	301	309	291	306	301	309	334	295
AMELIA COUNTY	28	38	31	25	31	26	33	32	34	35	30	33	30	32	12
BUCKINGHAM COUNTY	43	42	30	42	25	38	45	47	58	57	52	32	48	39	43
CHARLOTTE COUNTY	56	57	52	51	49	43	38	44	36	38	52	32	34	54	36
CUMBERLAND COUNTY	27	30	37	33	13	21	28	23	27	23	20	27	16	26	21
LUNENBURG COUNTY	46	47	39	38	44	39	43	48	44	46	43	47	52	49	38
NOTTOWAY COUNTY	73	81	53	59	60	47	41	52	51	38	60	60	72	69	70
PRINCE EDWARD COUNTY	61	67	58	59	53	66	44	55	59	54	49	70	57	65	75
PLANNING DISTRICT 15	1,940	1,775	1,925	1,849	1,764	1,721	1,785	1,819	1,640	1,705	1,605	1,616	1,590	1,567	1,636
CHARLES CITY COUNTY	20	24	26	17	19	14	20	19	12	23	9	18	12	19	15
CHESTERFIELD COUNTY	366	321	352	370	296	360	347	384	365	386	402	393	361	396	391
GOOCHLAND COUNTY	39	33	41	42	29	39	42	37	29	29	27	24	38	38	35
HANOVER COUNTY	177	139	164	144	169	138	178	167	175	181	157	148	165	136	199
HENRICO COUNTY	618	584	631	594	588	561	571	602	518	535	501	534	537	476	527
NEW KENT COUNTY	31	28	27	29	26	23	20	19	31	31	26	17	23	28	33
POWHATAN COUNTY	35	29	44	31	31	31	38	34	33	31	32	45	37	48	34
RICHMOND CITY	654	617	640	622	606	555	569	557	477	489	451	437	417	426	402
PLANNING DISTRICT 16	385	348	422	371	385	431	431	419	342	403	395	347	341	380	345
CAROLINE COUNTY	59	60	72	60	46	66	55	72	45	63	55	59	49	51	46
KING GEORGE COUNTY	24	27	32	27	32	40	22	27	24	27	44	19	26	28	31
SPOTSYLVANIA COUNTY	112	109	148	129	134	140	168	144	143	146	139	125	141	145	132
STAFFORD COUNTY	113	90	100	100	103	118	122	123	97	127	117	105	88	114	106
FREDERICKSBURG CITY	77	62	70	55	70	67	64	53	33	40	40	39	37	42	30
PLANNING DISTRICT 17	215	194	194	200	218	174	176	181	162	169	139	168	184	155	142
LANCASTER COUNTY	68	49	56	51	60	67	47	63	48	55	34	46	62	48	43
NORTHUMBERLAND COUNTY	46	46	55	60	64	40	42	40	42	37	36	41	41	36	37
RICHMOND COUNTY	40	46	20	31	33	22	27	22	29	33	21	25	25	23	23
WESTMORELAND COUNTY	61	53	63	58	61	45	60	56	43	44	48	56	56	48	39
PLANNING DISTRICT 18	258	282	274	238	279	274	253	241	249	224	248	226	203	205	221
ESSEX COUNTY	32	36	29	33	47	33	34	29	34	32	28	29	34	22	32
GLOUCESTER COUNTY	91	94	102	89	94	79	76	82	77	67	99	87	82	77	81
KING AND QUEEN COUNTY	16	27	21	16	18	29	21	19	24	20	27	17	18	18	22
KING WILLIAM COUNTY	34	36	30	29	33	32	40	29	34	27	29	31	17	28	28
MATHEWS COUNTY	40	51	50	45	40	54	43	45	45	47	39	32	26	26	21
MIDDLESEX COUNTY	45	38	42	26	47	47	39	37	35	31	26	30	26	34	37
PLANNING DISTRICT 19	513	487	524	496	459	471	499	448	459	452	399	422	390	393	440
DINWIDDIE COUNTY	54	64	62	55	49	45	64	64	65	62	60	56	55	62	62
GREENSVILLE COUNTY	37	32	30	31	30	27	28	19	23	25	20	34	30	35	30
PRINCE GEORGE COUNTY	40	26	54	44	41	42	44	37	47	27	33	35	50	41	50
SURRY COUNTY	24	19	20	20	16	22	20	19	14	8	14	15	14	9	22
SUSSEX COUNTY	34	40	38	47	30	41	45	37	28	35	31	31	31	33	29
COLONIAL HEIGHTS CITY	61	56	60	58	51	60	50	52	53	57	46	53	44	40	55
EMPORIA CITY	43	42	48	40	41	32	28	36	29	29	24	31	22	19	23
HOPEWELL CITY	78	76	74	79	74	77	86	71	67	74	70	63	64	57	57
PETERSBURG CITY	142	132	138	122	127	125	134	113	133	135	101	104	80	97	112
PLANNING DISTRICT 20	2,332	2,273	2,247	2,176	2,241	2,139	2,262	2,127	2,037	1,937	2,023	2,011	1,903	1,844	1,890
ISLE OF WIGHT COUNTY	78	82	66	72	68	79	73	65	88	60	70	72	80	62	75
SOUTHAMPTON COUNTY	53	51	53	57	54	60	50	47	49	58	40	51	47	37	44
CHESAPEAKE CITY	377	378	345	366	392	337	365	344	322	346	363	348	331	361	332
FRANKLIN CITY	42	35	50	30	57	33	35	55	38	38	33	37	36	19	18
NORFOLK CITY	670	633	621	553	580	550	597	514	515	484	520	471	440	425	451
PORTSMOUTH CITY	328	308	323	318	316	289	281	298	248	253	232	269	242	243	217
SUFFOLK CITY	181	176	183	203	155	145	173	150	165	144	172	170	156	159	155
VIRGINIA BEACH CITY	603	610	606	577	619	646	688	654	612	554	593	593	571	538	598
PLANNING DISTRICT 21	973	970	1,028	983	1,027	941	952	895	894	875	818	839	861	857	816
JAMES CITY COUNTY	81	83	97	103	111	95	111	105	99	100	109	117	127	116	135
YORK COUNTY	71	86	81	72	88	73	92	82	89	70	75	69	90	102	82
HAMPTON CITY	347	344	344	328	349	332	310	294	305	290	264	266	285	273	257
NEWPORT NEWS CITY	411	385	428	417	412	388	368	354	350	368	328	348	317	318	295
POQUOSON CITY	30	33	29	23	29	16	28	31	24	22	22	14	24	16	25
WILLIAMSBURG CITY	33	39	49	40	38	37	43	29	27	25	20	25	18	32	22
PLANNING DISTRICT 22	172	196	197	187	187	169	177	196	178	170	187	157	130	151	140
ACCOMACK COUNTY	121	139	136	134	120	103	134	128	128	128	130	111	83	106	104
NORTHAMPTON COUNTY	51	57	61	53	67	66	43	68	50	42	57	46	47	45	36
PLANNING DISTRICT 23	3,305	3,243	3,275	3,159	3,268	3,080	3,214	3,022	2,931	2,812	2,841	2,850	2,764	2,701	2,706
UNKNOWN VIRGINIA															

NOTE: PLANNING DISTRICT 23, THE HAMPTON ROADS PLANNING DISTRICT, IS THE AGGREGATE OF PLANNING DISTRICTS 20 AND 21.

TABLE 23
TOTAL RESIDENT DEATHS FROM ALL MALIGNANT NEOPLASMS
BY PLANNING DISTRICT AND CITY OR COUNTY
VIRGINIA, 1996-2010

PLANNING DISTRICT CITY / COUNTY	YEAR														
	1996	1997	1998	1999	2000	2001	2002	2003	2004	2005	2006	2007	2008	2009	2010
COMMONWEALTH OF VIRGINIA	12,654	12,849	12,719	13,326	13,481	13,261	13,527	13,696	13,005	13,826	13,748	13,910	13,902	14,070	13,958
PLANNING DISTRICT 1	255	243	262	240	267	268	229	250	181	270	219	257	242	249	240
LEE COUNTY	66	66	63	58	60	67	56	74	55	71	58	73	53	75	77
SCOTT COUNTY	56	60	85	67	77	71	53	65	28	80	57	60	66	58	72
WISE COUNTY	113	104	101	100	120	115	108	98	83	109	100	115	113	108	84
NORTON CITY	20	13	13	15	10	15	12	13	15	10	4	9	10	8	7
PLANNING DISTRICT 2	260	297	260	269	251	297	281	275	248	311	289	258	292	296	308
BUCHANAN COUNTY	54	59	60	47	55	74	70	54	57	60	61	49	54	61	64
DICKENSON COUNTY	32	37	47	38	31	46	44	41	25	54	36	41	30	32	48
RUSSELL COUNTY	53	70	64	70	52	82	64	68	57	85	76	61	68	83	73
TAZEWELL COUNTY	121	131	89	114	113	95	103	112	109	112	116	107	140	120	123
PLANNING DISTRICT 3	470	472	470	456	495	508	492	493	433	508	498	484	486	518	509
BLAND COUNTY	20	11	5	8	17	11	16	14	10	20	24	15	11	23	13
CARROLL COUNTY	56	68	59	68	64	55	68	68	92	80	79	67	95	72	78
GRAYSON COUNTY	29	43	52	38	42	47	43	66	55	47	42	42	44	45	49
SMYTH COUNTY	82	85	89	86	96	87	93	82	81	89	96	91	70	101	101
WASHINGTON COUNTY	124	109	105	98	106	133	123	116	95	116	127	139	115	125	140
WYTHE COUNTY	70	67	69	68	74	82	73	61	68	82	53	66	79	85	59
BRISTOL CITY	62	71	67	68	73	69	62	64	23	55	54	47	55	56	55
GALAX CITY	27	18	24	22	23	24	14	22	9	19	23	17	17	11	14
PLANNING DISTRICT 4	292	284	280	300	292	293	305	296	294	321	320	329	303	292	304
FLOYD COUNTY	20	30	24	34	22	30	34	36	29	27	39	31	29	31	24
GILES COUNTY	51	47	49	38	36	46	51	45	53	43	50	65	46	52	39
MONTGOMERY COUNTY	99	106	85	111	101	109	110	111	105	128	117	111	106	101	135
PULASKI COUNTY	93	86	99	94	98	85	94	81	83	93	89	103	96	84	86
RADFORD CITY	29	15	23	23	35	23	16	23	24	30	25	19	26	24	20
PLANNING DISTRICT 5	645	607	627	641	647	590	644	616	634	673	644	599	621	663	649
ALLEGHANY COUNTY	44	45	41	59	45	45	42	54	48	39	49	52	58	64	49
BOTETOURT COUNTY	48	52	60	48	55	53	57	54	69	71	72	69	63	58	70
CRAIG COUNTY	11	4	11	5	9	8	17	14	9	9	8	13	12	14	10
ROANOKE COUNTY	172	154	168	174	197	163	192	187	196	183	204	184	182	197	194
COVINGTON CITY	24	33	16	26	27	20	19	16	15	32	13	17	11	16	12
ROANOKE CITY	277	265	275	271	236	233	252	236	240	269	233	208	232	237	256
SALEM CITY	69	54	56	58	78	68	65	55	57	70	65	56	63	77	58
PLANNING DISTRICT 6	471	528	562	531	583	534	524	575	545	597	593	551	596	573	566
AUGUSTA COUNTY	115	136	150	137	110	120	126	155	142	149	163	147	161	164	137
BATH COUNTY	16	13	12	15	14	7	15	12	10	17	19	14	11	18	11
HIGHLAND COUNTY	5	7	4	12	9	6	6	8	6	5	7	7	5	5	4
ROCKBRIDGE COUNTY	39	35	71	40	49	43	57	61	45	57	50	47	58	54	55
ROCKINGHAM COUNTY	107	120	115	132	145	145	131	142	137	154	146	141	165	139	147
BUENA VISTA CITY	14	29	14	18	19	18	25	19	21	13	11	20	19	22	24
HARRISONBURG CITY	46	53	49	47	63	52	43	51	42	56	48	49	54	45	65
LEXINGTON CITY	18	16	18	20	35	13	18	14	14	14	14	10	6	9	12
STAUNTON CITY	53	60	77	66	66	77	57	67	71	74	64	63	59	56	56
WAYNESBORO CITY	58	59	52	44	73	53	46	46	57	58	71	53	58	61	55
PLANNING DISTRICT 7	387	395	387	432	405	395	441	436	441	461	466	482	497	486	509
CLARKE COUNTY	16	36	22	35	34	27	34	39	22	32	31	34	27	26	40
FREDERICK COUNTY	90	91	110	106	99	121	116	125	139	143	136	143	140	134	156
PAGE COUNTY	61	58	33	58	54	46	54	47	66	46	52	61	52	66	59
SHENANDOAH COUNTY	85	89	82	95	81	91	101	98	102	111	109	95	118	112	96
WARREN COUNTY	77	71	77	86	72	52	77	72	59	65	76	80	95	88	81
WINCHESTER CITY	58	50	63	52	65	58	59	55	53	64	62	69	65	60	77
PLANNING DISTRICT 8	2,048	2,008	1,983	2,191	2,208	2,178	2,254	2,360	2,160	2,283	2,353	2,318	2,346	2,391	2,350
ARLINGTON COUNTY	291	268	254	268	247	254	234	273	238	238	242	237	200	221	218
FAIRFAX COUNTY	1,079	1,048	1,021	1,205	1,186	1,138	1,201	1,244	1,180	1,200	1,257	1,173	1,234	1,226	1,197
LOUDOUN COUNTY	149	141	160	163	173	189	210	205	179	226	215	241	235	279	272
PRINCE WILLIAM COUNTY	237	255	258	238	295	285	309	324	312	340	359	386	377	409	386
ALEXANDRIA CITY	190	195	172	204	195	212	192	195	160	169	173	157	182	145	172
FAIRFAX CITY	39	39	46	41	30	43	39	44	16	40	37	46	42	46	45
FALLS CHURCH CITY	15	19	17	14	17	13	19	20	24	16	16	17	16	17	10
MANASSAS CITY	33	27	48	43	53	39	38	44	42	45	44	47	49	39	38
MANASSAS PARK CITY	15	16	7	15	12	5	12	11	9	9	10	14	11	9	12
PLANNING DISTRICT 9	275	261	268	297	278	299	274	315	304	328	324	328	317	339	345
CULPEPER COUNTY	65	66	63	70	65	80	70	62	73	62	93	91	92	78	87
FAUQUIER COUNTY	111	84	82	110	83	102	86	124	110	125	112	94	113	133	122
MADISON COUNTY	22	32	28	37	36	36	31	27	20	29	33	40	26	26	28
ORANGE COUNTY	68	70	75	63	76	73	70	84	79	99	74	88	73	86	86
RAPPAHANNOCK COUNTY	9	9	20	17	18	8	17	18	22	13	12	15	13	16	22
PLANNING DISTRICT 10	341	372	333	378	379	371	369	384	381	384	435	451	440	428	434
ALBEMARLE COUNTY	119	125	108	135	147	129	127	131	171	132	177	190	176	167	169
FLUVANNA COUNTY	41	44	39	37	30	44	41	44	40	47	52	43	55	54	53
GREENE COUNTY	12	18	15	24	30	17	17	29	32	32	23	29	27	30	28
LOUISA COUNTY	43	46	60	59	62	71	79	54	56	62	70	86	76	81	71
NELSON COUNTY	36	44	32	41	39	34	37	46	32	41	50	42	41	35	46
CHARLOTTESVILLE CITY	90	95	79	82	71	76	68	80	50	70	63	61	65	61	67
PLANNING DISTRICT 11	512	481	500	520	527	580	549	516	486	518	567	555	619	558	612
AMHERST COUNTY	76	59	60	68	64	88	83	59	81	89	84	84	79	87	83
APPOMATTOX COUNTY	22	34	31	34	34	26	29	33	28	30	34	44	39	34	55
BEDFORD COUNTY	106	107	101	124	104	139	132	122	112	140	151	138	166	139	151
CAMPBELL COUNTY	93	99	98	106	116	131	106	118	102	122	118	109	145	120	129
BEDFORD CITY	23	17	27	24	26	28	18	21	17	11	20	10	27	19	22
LYNCHBURG CITY	192	165	183	164	183	168	181	163	146	126	160	170	163	159	172

[continued]

TABLE 23
TOTAL RESIDENT DEATHS FROM ALL MALIGNANT NEOPLASMS
BY PLANNING DISTRICT AND CITY OR COUNTY
VIRGINIA, 1996-2010

PLANNING DISTRICT CITY / COUNTY	YEAR														
	1996	1997	1998	1999	2000	2001	2002	2003	2004	2005	2006	2007	2008	2009	2010
COMMONWEALTH OF VIRGINIA	12,654	12,849	12,719	13,326	13,481	13,261	13,527	13,696	13,005	13,826	13,748	13,910	13,902	14,070	13,958
PLANNING DISTRICT 12	558	662	558	600	558	604	628	594	594	660	604	596	662	658	649
FRANKLIN COUNTY	76	101	88	80	88	91	103	104	91	112	112	119	122	135	129
HENRY COUNTY	118	141	109	125	117	123	117	122	137	161	143	133	148	152	156
PATRICK COUNTY	42	58	43	56	36	50	60	41	45	44	51	55	56	45	52
PITTSYLVANIA COUNTY	117	121	129	145	125	146	146	126	152	164	147	124	162	157	143
DANVILLE CITY	151	183	135	140	140	143	151	158	131	133	112	126	129	127	131
MARTINSVILLE CITY	54	58	54	54	52	51	51	43	38	46	39	39	45	42	38
PLANNING DISTRICT 13	251	217	223	245	240	237	259	255	236	230	225	271	241	243	228
BRUNSWICK COUNTY	53	36	34	49	53	47	62	54	52	51	36	53	47	38	44
HALIFAX COUNTY	103	94	95	108	93	98	106	110	97	80	108	109	101	101	92
MECKLENBURG COUNTY	95	87	94	88	94	92	91	91	87	99	81	109	93	104	92
PLANNING DISTRICT 14	253	221	249	275	263	257	254	257	256	238	252	255	225	251	225
AMELIA COUNTY	37	13	30	33	33	28	31	31	26	23	34	41	22	28	32
BUCKINGHAM COUNTY	21	23	44	41	34	41	36	41	57	33	31	50	32	45	30
CHARLOTTE COUNTY	46	42	36	40	40	41	41	31	35	31	38	29	34	36	29
CUMBERLAND COUNTY	19	18	22	24	25	19	11	27	24	22	19	26	28	22	25
LUNENBURG COUNTY	33	39	32	32	39	28	43	34	37	44	34	29	35	36	19
NOTTOWAY COUNTY	45	44	50	56	46	47	45	51	35	43	48	39	31	40	43
PRINCE EDWARD COUNTY	52	42	35	49	46	53	47	42	42	42	48	41	43	44	47
PLANNING DISTRICT 15	1,561	1,712	1,616	1,694	1,778	1,735	1,684	1,744	1,643	1,773	1,784	1,734	1,735	1,730	1,750
CHARLES CITY COUNTY	16	11	18	17	15	15	20	18	26	13	15	23	21	24	25
CHESTERFIELD COUNTY	325	390	335	387	398	393	400	418	413	475	447	474	466	473	453
GOOCHLAND COUNTY	34	27	23	47	46	42	39	44	27	47	47	32	41	33	32
HANOVER COUNTY	130	133	166	170	174	164	158	168	163	184	210	163	174	174	178
HENRICO COUNTY	455	528	505	537	555	537	505	505	547	523	547	529	540	536	546
NEW KENT COUNTY	23	25	25	16	20	32	25	35	24	35	28	26	34	28	42
POWHATAN COUNTY	31	39	38	37	25	44	43	46	51	47	41	49	48	49	50
RICHMOND CITY	547	559	506	483	545	508	494	510	392	449	449	438	411	413	424
PLANNING DISTRICT 16	354	378	335	373	407	383	425	423	410	411	468	453	482	507	501
CAROLINE COUNTY	42	48	45	45	61	62	64	51	52	56	65	60	58	66	61
KING GEORGE COUNTY	32	38	23	32	32	35	25	27	29	33	49	34	38	36	38
SPOTSYLVANIA COUNTY	115	140	130	140	158	129	168	167	142	143	167	164	184	202	196
STAFFORD COUNTY	111	103	93	99	108	106	125	129	144	131	146	145	161	150	166
FREDERICKSBURG CITY	54	49	44	57	48	51	43	49	43	48	41	50	41	53	40
PLANNING DISTRICT 17	182	180	204	190	203	152	176	170	154	199	166	163	168	162	161
LANCASTER COUNTY	62	62	63	54	60	47	38	59	46	63	39	43	53	50	43
NORTHUMBERLAND COUNTY	48	44	60	38	45	41	53	31	36	49	45	47	32	53	42
RICHMOND COUNTY	29	22	23	30	30	21	19	24	20	24	31	25	27	21	25
WESTMORELAND COUNTY	43	52	58	68	68	43	66	56	52	63	51	48	56	38	51
PLANNING DISTRICT 18	238	219	199	238	236	214	214	236	226	218	215	257	229	252	233
ESSEX COUNTY	35	27	31	36	35	22	38	37	30	21	34	26	31	19	29
GLOUCESTER COUNTY	72	79	67	87	83	68	73	85	86	72	70	110	73	105	87
KING AND QUEEN COUNTY	10	23	24	20	20	22	15	26	15	18	20	19	24	24	17
KING WILLIAM COUNTY	37	23	16	24	26	36	30	33	36	28	30	35	41	35	30
MATHEWS COUNTY	44	35	35	33	33	29	29	26	33	37	27	25	20	32	32
MIDDLESEX COUNTY	40	32	26	38	39	37	29	29	26	42	34	42	40	37	38
PLANNING DISTRICT 19	434	432	440	421	431	428	420	409	395	437	407	435	425	399	382
DINWIDDIE COUNTY	50	50	65	48	44	63	58	59	60	69	66	73	65	65	57
GREENSVILLE COUNTY	23	18	18	24	32	19	25	28	16	29	23	37	22	19	29
PRINCE GEORGE COUNTY	53	40	59	51	43	43	52	40	40	61	54	45	52	55	49
SURRY COUNTY	19	25	13	18	15	21	21	20	15	15	10	19	23	15	21
SUSSEX COUNTY	32	29	38	33	30	34	28	33	25	33	32	36	31	29	25
COLONIAL HEIGHTS CITY	42	56	51	49	57	45	42	52	48	48	58	54	47	48	45
EMPORIA CITY	25	26	24	15	27	19	18	22	15	23	13	11	17	12	15
HOPEWELL CITY	63	71	56	56	57	73	73	57	72	64	56	65	61	67	65
PETERSBURG CITY	127	117	116	127	126	111	103	98	104	95	95	95	107	89	76
PLANNING DISTRICT 20	1,841	1,904	1,972	2,023	2,005	1,949	2,087	1,976	1,969	2,004	1,956	2,048	1,967	2,023	1,963
ISLE OF WIGHT COUNTY	55	65	62	71	60	78	85	63	79	62	87	69	67	82	94
SOUTHAMPTON COUNTY	43	48	32	33	44	42	39	35	44	47	38	46	49	48	40
CHESAPEAKE CITY	277	294	344	355	359	345	391	337	344	402	372	383	400	367	365
FRANKLIN CITY	23	27	39	29	32	25	29	27	23	27	26	30	27	19	28
NORFOLK CITY	512	510	489	502	463	434	495	457	431	428	454	429	362	421	374
PORTSMOUTH CITY	239	296	264	267	259	245	266	234	262	234	222	261	243	239	236
SUFFOLK CITY	130	120	140	155	152	166	145	148	149	151	171	166	176	161	171
VIRGINIA BEACH CITY	562	544	602	611	636	614	637	675	637	653	586	664	643	686	655
PLANNING DISTRICT 21	853	834	845	851	863	813	846	946	871	842	828	926	866	885	907
JAMES CITY COUNTY	95	85	95	111	96	106	106	153	140	111	121	136	137	153	171
YORK COUNTY	78	99	93	76	105	82	90	106	102	98	106	124	87	106	106
HAMPTON CITY	273	272	274	263	282	249	295	304	265	256	235	274	296	264	269
NEWPORT NEWS CITY	360	332	329	343	345	331	303	329	312	341	315	341	304	322	316
POQUOSON CITY	22	19	25	25	15	11	28	27	24	16	23	28	25	19	28
WILLIAMSBURG CITY	25	27	29	33	20	34	24	27	28	20	28	23	17	21	17
PLANNING DISTRICT 22	173	142	146	161	165	176	172	170	144	160	135	160	142	167	133
ACCOMACK COUNTY	127	103	102	111	106	128	114	115	101	107	96	116	100	106	91
NORTHAMPTON COUNTY	46	39	44	50	59	48	58	55	43	53	39	44	42	61	42
PLANNING DISTRICT 23	2,694	2,738	2,817	2,874	2,868	2,762	2,933	2,922	2,840	2,846	2,784	2,974	2,833	2,908	2,870
UNKNOWN VIRGINIA													1		

NOTE: PLANNING DISTRICT 23, THE HAMPTON ROADS PLANNING DISTRICT, IS THE AGGREGATE OF PLANNING DISTRICTS 20 AND 21.

TABLE 24
TOTAL RESIDENT DEATHS FROM CEREBROVASCULAR DISEASES
BY PLANNING DISTRICT AND CITY OR COUNTY
VIRGINIA, 1996-2010

PLANNING DISTRICT CITY / COUNTY	YEAR														
	1996	1997	1998	1999	2000	2001	2002	2003	2004	2005	2006	2007	2008	2009	2010
COMMONWEALTH OF VIRGINIA	3,839	4,010	3,772	4,101	4,080	4,105	3,938	3,915	3,681	3,666	3,513	3,197	3,206	3,230	3,259
PLANNING DISTRICT 1	73	65	50	57	71	60	66	59	48	65	45	54	48	47	42
LEE COUNTY	19	17	9	12	11	11	14	11	11	19	17	9	11	10	7
SCOTT COUNTY	26	19	19	23	32	19	21	15	17	24	15	19	14	10	11
WISE COUNTY	25	24	19	22	23	27	28	29	18	20	13	24	20	24	22
NORTON CITY	3	5	3		5	3	3	4	2	2		2	3	3	2
PLANNING DISTRICT 2	64	73	66	65	81	86	66	58	45	72	42	42	49	44	54
BUCHANAN COUNTY	11	11	10	6	14	12	13	14	10	11	9	7	13	8	7
DICKENSON COUNTY	9	11	10	7	7	11	14	10	5	13	5	10	4	7	3
RUSSELL COUNTY	10	20	18	24	23	28	12	10	15	17	12	10	14	6	17
TAZEWELL COUNTY	34	31	28	28	37	35	27	24	15	31	16	15	18	23	27
PLANNING DISTRICT 3	158	175	146	138	146	149	145	145	114	141	141	120	121	119	115
BLAND COUNTY	10	4		1	3	5	8	4	6	3	5	8	1	2	1
CARROLL COUNTY	37	33	23	26	26	19	29	20	18	32	13	22	18	28	28
GRAYSON COUNTY	14	23	15	16	12	20	14	9	14	14	7	9	14	6	8
SMYTH COUNTY	23	31	20	16	20	22	18	24	25	28	26	16	22	24	20
WASHINGTON COUNTY	18	27	22	22	26	27	21	34	16	19	41	25	18	28	25
WYTHE COUNTY	24	22	34	26	21	27	30	26	26	21	31	20	23	17	20
BRISTOL CITY	21	25	22	23	25	22	16	25	4	20	12	11	17	9	7
GALAX CITY	11	10	10	8	13	7	9	3	5	4	6	9	8	5	6
PLANNING DISTRICT 4	74	89	82	102	110	102	92	97	85	83	102	81	71	64	59
FLOYD COUNTY	6	8	14	11	10	14	17	10	12	11	5	6	12	4	8
GILES COUNTY	11	14	13	16	16	18	11	25	19	13	13	9	10	12	10
MONTGOMERY COUNTY	29	37	22	43	47	38	39	35	27	30	49	35	31	32	21
PULASKI COUNTY	22	23	28	28	28	26	13	18	16	22	25	26	16	14	18
RADFORD CITY	6	7	5	4	9	6	12	9	11	7	10	5	2	2	2
PLANNING DISTRICT 5	221	257	205	223	212	214	203	189	203	186	166	171	158	171	159
ALLEGHANY COUNTY	11	15	10	13	14	14	16	6	15	13	6	19	12	11	10
BOTETOURT COUNTY	14	15	17	15	13	16	11	13	17	8	17	19	16	24	22
CRAIG COUNTY	3	4	4	3	2	5	3	3	7	4	3	2	2	2	1
ROANOKE COUNTY	71	90	61	56	70	62	57	68	63	70	40	50	39	49	47
COVINGTON CITY	10	3	4	9	5	4	5	5	7	1	4	4	5	8	5
ROANOKE CITY	89	116	86	101	88	90	88	74	72	72	81	61	59	59	61
SALEM CITY	23	14	23	26	20	23	23	20	22	18	15	16	25	18	13
PLANNING DISTRICT 6	188	207	185	215	200	190	187	166	174	189	167	137	136	151	166
AUGUSTA COUNTY	32	40	40	37	43	37	48	39	46	56	35	31	30	37	32
BATH COUNTY	4	5	2	3	9	2	4	6	2	7	4	1	4	3	4
HIGHLAND COUNTY	3	4	2	5	2	3	2	1	1	2	4		2	2	
ROCKBRIDGE COUNTY	15	13	15	8	11	11	13	13	22	20	11	7	12	15	18
ROCKINGHAM COUNTY	57	63	54	51	47	54	51	48	41	40	49	34	36	41	43
BUENA VISTA CITY	7	7	5	5	7	4	11	7	7	2	4	1	4	5	6
HARRISONBURG CITY	26	31	20	37	30	25	17	17	13	23	20	23	24	20	20
LEXINGTON CITY	7	5	3	8	8	6	3	3	3	4	6	5	7	4	3
STAUNTON CITY	18	23	31	37	25	29	22	22	21	22	23	25	7	12	22
WAYNESBORO CITY	19	16	13	24	18	19	16	10	18	13	11	10	10	12	18
PLANNING DISTRICT 7	122	93	124	133	120	142	141	120	112	102	101	95	102	81	102
CLARKE COUNTY	6	9	8	12	18	7	9	13	7	3	9	10	6	4	8
FREDERICK COUNTY	28	15	23	21	20	40	27	19	27	27	19	17	19	19	28
PAGE COUNTY	16	13	21	22	10	12	22	14	20	11	19	13	26	12	14
SHENANDOAH COUNTY	31	31	33	36	24	44	35	29	24	31	24	24	24	24	19
WARREN COUNTY	16	11	21	19	26	18	32	28	19	20	15	21	12	17	21
WINCHESTER CITY	25	14	18	23	22	21	16	17	15	10	15	10	15	5	12
PLANNING DISTRICT 8	495	526	489	530	530	558	521	544	515	495	494	417	448	509	461
ARLINGTON COUNTY	86	79	89	77	76	68	63	61	67	62	66	45	60	58	52
FAIRFAX COUNTY	252	270	234	271	267	294	256	298	258	250	239	218	226	266	227
LOUDOUN COUNTY	20	34	40	39	47	46	48	46	40	53	41	48	46	56	40
PRINCE WILLIAM COUNTY	46	44	45	51	54	57	62	61	69	70	73	54	74	77	76
ALEXANDRIA CITY	61	60	55	62	56	64	60	43	54	34	42	30	30	29	40
FAIRFAX CITY	10	15	5	8	13	13	14	10	10	6	13	12	8	15	10
FALLS CHURCH CITY	8	8	4	5	4	5	8	2	3	4	6	4	1	4	5
MANASSAS CITY	12	12	13	14	10	11	8	21	13	14	10	5	3	3	8
MANASSAS PARK CITY		4	4	3	3		2	2	1	2	4	1		1	3
PLANNING DISTRICT 9	85	93	81	84	102	94	89	92	103	68	92	70	69	71	70
CULPEPER COUNTY	33	21	27	25	27	30	30	27	36	22	20	14	13	19	16
FAUQUIER COUNTY	29	33	27	28	31	28	24	28	38	20	36	24	27	25	27
MADISON COUNTY	8	12	8	7	12	9	7	13	4	9	9	10	4	7	10
ORANGE COUNTY	14	24	15	20	25	19	24	21	23	13	18	19	21	15	14
RAPPAHANNOCK COUNTY	1	3	4	4	7	8	4	3	2	4	9	3	4	5	3
PLANNING DISTRICT 10	127	123	128	129	165	130	130	125	101	106	99	99	96	111	111
ALBEMARLE COUNTY	41	39	39	48	68	54	53	54	44	40	51	40	40	54	45
FLUVANNA COUNTY	12	9	10	14	11	14	10	7	7	15	11	9	14	8	9
GREENE COUNTY	11	3	6	8	12	8	8	10	7	9	9	1	9	11	8
LOUISA COUNTY	15	23	19	17	18	18	15	21	13	21	12	18	10	13	14
NELSON COUNTY	13	17	9	6	20	5	11	8	11	5	7	11	11	2	16
CHARLOTTESVILLE CITY	35	32	45	36	36	31	33	25	19	16	9	20	12	23	19
PLANNING DISTRICT 11	204	192	239	232	209	198	195	204	177	167	156	136	130	146	156
AMHERST COUNTY	28	19	22	18	29	21	15	21	25	24	19	19	13	16	14
APPOMATTOX COUNTY	16	12	18	20	12	10	12	20	9	9	10	10	11	13	18
BEDFORD COUNTY	44	39	51	35	40	37	46	39	38	42	41	33	34	42	38
CAMPBELL COUNTY	26	24	36	46	28	23	32	24	35	27	21	19	24	22	25
BEDFORD CITY	16	21	30	13	20	16	14	23	11	9	15	13	9	13	10
LYNCHBURG CITY	74	77	82	100	80	91	76	77	59	56	50	42	39	40	51

[continued]

TABLE 24
TOTAL RESIDENT DEATHS FROM CEREBROVASCULAR DISEASES
BY PLANNING DISTRICT AND CITY OR COUNTY
VIRGINIA, 1996-2010

PLANNING DISTRICT CITY / COUNTY	YEAR														
	1996	1997	1998	1999	2000	2001	2002	2003	2004	2005	2006	2007	2008	2009	2010
COMMONWEALTH OF VIRGINIA	3,839	4,010	3,772	4,101	4,080	4,105	3,938	3,915	3,681	3,666	3,513	3,197	3,206	3,230	3,259
PLANNING DISTRICT 12	213	224	213	229	179	203	224	216	193	200	193	178	184	161	159
FRANKLIN COUNTY	24	31	32	27	31	20	35	36	32	30	34	34	28	28	27
HENRY COUNTY	45	56	40	53	38	37	44	42	36	48	50	45	43	37	40
PATRICK COUNTY	20	17	15	15	13	16	15	14	17	15	15	14	14	15	11
PITTSYLVANIA COUNTY	49	45	37	40	36	47	46	41	43	43	38	27	38	36	36
DANVILLE CITY	52	55	62	71	41	60	62	58	44	48	38	47	46	36	31
MARTINSVILLE CITY	23	20	27	23	20	23	22	25	21	16	18	11	15	9	14
PLANNING DISTRICT 13	121	106	100	97	101	99	70	90	80	92	86	89	85	87	74
BRUNSWICK COUNTY	19	21	17	21	26	22	24	22	23	16	28	27	21	15	16
HALIFAX COUNTY	53	41	35	50	34	35	19	29	29	39	27	34	30	36	25
MECKLENBURG COUNTY	49	44	48	26	41	42	27	39	28	37	31	28	34	36	33
PLANNING DISTRICT 14	95	90	84	85	92	93	87	82	77	74	59	72	77	53	64
AMELIA COUNTY	5	6	5	8	12	11	8	5	13	9	8	8	10	5	9
BUCKINGHAM COUNTY	9	8	10	11	5	15	7	10	6	6	11	9	10	7	15
CHARLOTTE COUNTY	14	14	11	18	18	15	11	14	18	13	9	16	10	5	10
CUMBERLAND COUNTY	6	5	6	7	5	6	9	9	3	8	3	6	6	4	6
LUNENBURG COUNTY	11	16	9	7	14	12	12	13	10	8	12	14	12	8	6
NOTTOWAY COUNTY	20	23	20	19	21	17	18	16	14	14	5	6	13	12	7
PRINCE EDWARD COUNTY	30	18	23	15	17	17	22	15	13	16	11	13	16	12	11
PLANNING DISTRICT 15	491	500	488	504	586	564	522	488	502	494	471	455	409	401	467
CHARLES CITY COUNTY	3	2	6	5	3	6	4	5	5	6	1		4	3	3
CHESTERFIELD COUNTY	82	71	101	74	110	114	91	96	99	111	114	106	97	97	101
GOOCHLAND COUNTY	16	7	4	13	20	6	8	7	10	12	15	13	12	8	13
HANOVER COUNTY	38	58	40	35	49	38	44	36	52	62	40	42	35	40	49
HENRICO COUNTY	168	164	146	174	178	217	171	175	155	161	151	158	121	135	157
NEW KENT COUNTY	5		7	8	10	7	5	6	4	5	6	9	2	6	8
POWHATAN COUNTY	5	3	7	11	11	11	5	7	11	9	8	13	6	9	11
RICHMOND CITY	174	195	177	184	205	165	194	156	166	128	136	114	132	103	125
PLANNING DISTRICT 16	71	86	64	69	94	96	86	105	102	97	96	84	83	83	95
CAROLINE COUNTY	7	11	9	14	10	19	19	16	19	13	17	15	14	11	10
KING GEORGE COUNTY	7	10	7	3	9	9	8	7	8	8	6	9	7	8	9
SPOTSYLVANIA COUNTY	22	29	28	20	29	28	27	42	36	40	31	30	29	38	33
STAFFORD COUNTY	19	23	12	20	31	25	17	24	27	31	31	23	28	19	36
FREDERICKSBURG CITY	16	13	8	12	15	15	15	16	12	5	11	7	5	7	7
PLANNING DISTRICT 17	54	48	59	60	62	54	56	61	50	47	62	43	55	55	48
LANCASTER COUNTY	21	15	22	21	17	13	21	21	15	14	16	15	21	12	20
NORTHUMBERLAND COUNTY	9	11	16	11	13	13	11	18	14	14	23	9	8	21	5
RICHMOND COUNTY	11	5	9	11	14	17	7	3	4	10	10	10	12	11	9
WESTMORELAND COUNTY	13	17	12	17	18	11	17	19	17	9	13	9	14	11	14
PLANNING DISTRICT 18	46	67	52	70	61	73	73	83	65	63	65	49	58	61	54
ESSEX COUNTY	7	10	10	6	10	11	10	4	11	4	9	7	5	4	4
GLOUCESTER COUNTY	15	19	18	22	14	29	18	32	19	20	22	14	13	20	21
KING AND QUEEN COUNTY	1	4	3	9	3	5	5	14	1	5	6	4	6	7	
KING WILLIAM COUNTY	6	6	7	8	7	9	10	9	9	8	9	11	17	11	13
MATHEWS COUNTY	9	22	4	10	11	11	20	15	10	11	12	4	8	11	7
MIDDLESEX COUNTY	8	6	10	15	16	8	10	9	15	15	7	9	9	8	9
PLANNING DISTRICT 19	129	159	111	146	132	124	107	139	113	112	93	100	97	96	100
DINWIDDIE COUNTY	4	17	17	19	13	15	16	15	18	12	8	15	11	12	9
GREENSVILLE COUNTY	8	11	10	9	14	10	12	8	7	13	8	11	4	6	9
PRINCE GEORGE COUNTY	6	12	9	10	8	5	9	13	7	12	8	14	7	6	7
SURRY COUNTY	10	7	5	8	2	6	2	3	2	2	6	3	5	4	3
SUSSEX COUNTY	15	14	9	10	11	13	7	12	5	7	6	10	6	10	12
COLONIAL HEIGHTS CITY	18	23	17	18	23	8	16	18	9	10	4	15	18	13	15
EMPORIA CITY	13	11	5	10	6	21	8	15	6	6	7	3	9	8	7
HOPEWELL CITY	17	23	13	23	28	19	12	21	22	19	14	13	5	16	20
PETERSBURG CITY	38	41	26	39	27	27	25	34	37	31	32	16	32	21	18
PLANNING DISTRICT 20	537	566	546	628	539	589	589	558	523	567	521	478	489	469	451
ISLE OF WIGHT COUNTY	14	26	12	19	17	20	26	21	13	18	17	14	21	21	16
SOUTHAMPTON COUNTY	17	13	21	14	19	12	18	6	10	19	14	12	21	19	18
CHESAPEAKE CITY	76	68	77	96	77	78	108	97	82	92	102	104	82	68	85
FRANKLIN CITY	11	12	15	16	17	20	4	13	2	11	14	15	9	16	14
NORFOLK CITY	137	140	139	148	138	164	130	121	122	143	128	111	121	105	104
PORTSMOUTH CITY	79	90	88	97	76	90	81	95	90	97	64	76	67	76	57
SUFFOLK CITY	42	32	34	38	40	49	56	45	48	35	44	38	39	40	43
VIRGINIA BEACH CITY	161	185	160	200	155	156	166	160	156	152	138	108	129	124	114
PLANNING DISTRICT 21	222	226	224	267	251	235	248	242	262	213	224	191	209	210	204
JAMES CITY COUNTY	17	24	10	17	24	25	29	21	38	27	26	30	36	29	31
YORK COUNTY	15	20	24	27	30	28	24	19	24	16	22	21	18	25	18
HAMPTON CITY	76	71	75	59	71	73	70	74	76	68	58	69	66	56	65
NEWPORT NEWS CITY	95	92	96	136	106	97	107	109	108	95	98	60	76	90	77
POQUOSON CITY	7	7	5	8	5	3	6	6	4	3	8	4	5	6	9
WILLIAMSBURG CITY	12	12	14	20	15	9	12	13	12	4	12	7	8	4	4
PLANNING DISTRICT 22	49	45	36	38	37	52	41	52	37	33	38	36	32	40	48
ACCOMACK COUNTY	24	30	22	23	24	37	28	38	20	17	24	23	18	23	34
NORTHAMPTON COUNTY	25	15	14	15	13	15	13	14	17	16	14	13	14	17	14
PLANNING DISTRICT 23	759	792	770	895	790	824	837	800	785	780	745	669	698	679	655
UNKNOWN VIRGINIA															

NOTE: PLANNING DISTRICT 23, THE HAMPTON ROADS PLANNING DISTRICT, IS THE AGGREGATE OF PLANNING DISTRICTS 20 AND 21.

TABLE 25
TOTAL RESIDENT DEATHS FROM CHRONIC LOWER RESPIRATORY DISEASES
BY PLANNING DISTRICT AND CITY OR COUNTY
VIRGINIA, 1996-2010

PLANNING DISTRICT CITY / COUNTY	YEAR														
	1996	1997	1998	1999	2000	2001	2002	2003	2004	2005	2006	2007	2008	2009	2010
COMMONWEALTH OF VIRGINIA	2,249	2,383	2,450	2,702	2,808	2,729	2,743	2,966	2,652	2,895	2,683	2,760	3,008	3,003	2,957
PLANNING DISTRICT 1	53	56	54	57	66	62	62	76	38	72	79	75	81	61	59
LEE COUNTY	9	9	16	12	22	19	16	19	8	22	19	25	14	10	17
SCOTT COUNTY	20	22	11	15	14	13	18	18	7	16	24	15	21	18	12
WISE COUNTY	21	21	25	29	23	29	25	36	21	31	32	34	43	28	28
NORTON CITY	3	4	2	1	7	1	3	3	2	3	4	1	3	5	2
PLANNING DISTRICT 2	75	80	71	106	90	86	110	111	92	93	112	82	109	110	110
BUCHANAN COUNTY	5	11	30	20	18	20	18	25	27	30	27	19	24	26	22
DICKENSON COUNTY	18	14	10	9	16	9	16	21	13	11	13	5	18	18	24
RUSSELL COUNTY	17	21	11	29	30	31	27	25	25	15	34	16	21	21	19
TAZEWELL COUNTY	35	34	20	48	26	26	49	40	27	37	38	42	46	45	45
PLANNING DISTRICT 3	120	113	120	148	144	132	139	166	125	167	167	141	158	161	167
BLAND COUNTY	3	3	5	8	6	1		6	2	6	7	3	3	2	2
CARROLL COUNTY	21	21	15	12	25	24	22	17	13	22	18	26	22	23	25
GRAYSON COUNTY	10	7	12	12	12	8	7	17	9	17	11	12	13	13	14
SMYTH COUNTY	17	30	26	29	26	29	32	28	38	44	36	37	35	35	37
WASHINGTON COUNTY	32	27	23	37	38	35	29	47	31	39	44	27	40	32	36
WYTHE COUNTY	17	11	14	27	19	22	22	31	21	17	23	18	22	28	29
BRISTOL CITY	13	8	15	17	10	10	21	14	4	17	22	12	11	21	21
GALAX CITY	7	6	10	6	8	3	6	6	7	5	6	6	12	7	3
PLANNING DISTRICT 4	57	92	81	84	92	68	87	70	89	83	67	75	76	86	66
FLOYD COUNTY	7	8	10	9	6	3	7	8	9	12	7	14	9	3	5
GILES COUNTY	8	17	11	14	20	13	13	10	11	19	12	10	12	11	8
MONTGOMERY COUNTY	21	28	30	27	31	27	39	31	32	24	20	28	23	46	26
PULASKI COUNTY	19	31	24	26	27	20	22	18	30	25	24	15	25	21	24
RADFORD CITY	2	8	6	8	8	5	6	3	7	3	4	8	7	5	3
PLANNING DISTRICT 5	127	133	154	152	146	162	184	177	147	179	145	156	188	188	180
ALLEGHANY COUNTY	12	5	7	6	10	9	21	14	18	10	12	10	13	18	12
BOTETOURT COUNTY	12	10	8	10	13	13	18	10	10	16	12	11	12	12	17
CRAIG COUNTY	2	4	3	3	2	1	3	4	1	4	4	2	4	3	3
ROANOKE COUNTY	28	34	41	40	48	43	53	53	35	48	37	48	60	57	47
COVINGTON CITY	7	5	6	6	9	7	5	6	5	3	3	3	2	8	3
ROANOKE CITY	53	60	65	77	52	66	64	74	59	78	58	69	70	72	81
SALEM CITY	13	15	24	10	12	23	20	16	19	20	19	13	27	18	17
PLANNING DISTRICT 6	87	104	99	124	119	126	106	128	117	143	102	108	125	151	134
AUGUSTA COUNTY	17	12	19	30	26	25	22	34	26	29	26	30	31	40	31
BATH COUNTY	2	2	2	2	3	3	2	5		3	3	1	2	1	5
HIGHLAND COUNTY	1			1	1	3	1	3		1		1	4	4	2
ROCKBRIDGE COUNTY	8	6	7	12	8	9	13	9	10	9	10	8	12	9	11
ROCKINGHAM COUNTY	20	31	19	29	23	26	18	25	32	32	22	30	23	38	36
BUENA VISTA CITY	4	3	3	4	8	4	6	2	6	9	4	2	7	8	5
HARRISONBURG CITY	6	13	16	13	14	18	9	18	18	20	9	10	10	16	8
LEXINGTON CITY		5	3	4	5	3	3	1	2	3	3	2	4	6	3
STAUNTON CITY	16	18	15	20	23	20	18	14	15	20	13	12	16	13	19
WAYNESBORO CITY	13	14	15	9	8	15	14	17	8	17	12	12	16	16	14
PLANNING DISTRICT 7	74	97	73	97	92	86	110	94	111	112	105	89	130	98	109
CLARKE COUNTY	5	5	8	6	7	6	7	12	7	8	8	8	13	7	11
FREDERICK COUNTY	11	20	13	21	21	26	33	27	34	35	33	24	35	25	23
PAGE COUNTY	12	16	9	13	10	8	9	6	8	11	7	10	7	15	16
SHENANDOAH COUNTY	17	21	13	26	22	21	19	14	22	22	22	18	24	20	23
WARREN COUNTY	14	12	16	14	14	12	19	18	28	25	18	16	34	17	25
WINCHESTER CITY	15	23	14	17	18	13	23	17	12	11	17	13	17	14	11
PLANNING DISTRICT 8	344	302	301	342	389	361	354	371	301	355	311	322	340	337	345
ARLINGTON COUNTY	55	37	42	37	49	43	48	46	38	44	39	29	29	31	30
FAIRFAX COUNTY	167	161	143	174	179	184	166	183	150	177	137	155	162	169	187
LOUDOUN COUNTY	31	27	31	31	34	33	29	40	33	33	34	28	29	40	27
PRINCE WILLIAM COUNTY	46	35	36	49	71	58	51	51	45	52	49	76	71	62	50
ALEXANDRIA CITY	23	22	29	30	37	27	39	31	21	20	27	20	30	18	31
FAIRFAX CITY	4	8	6	7	6	5	6	5	5	8	9	7	4	2	6
FALLS CHURCH CITY	6	1	3	4	4	3	4	2	2	3	4	1	8	3	
MANASSAS CITY	6	8	10	9	8	5	8	11	6	14	8	3	6	7	14
MANASSAS PARK CITY	6	3	1	1	1	3	3	2	1	4	4	3	1	5	
PLANNING DISTRICT 9	43	56	49	54	63	56	50	64	51	54	75	68	63	63	66
CULPEPER COUNTY	11	9	14	15	21	16	13	16	13	16	15	14	20	19	14
FAUQUIER COUNTY	13	24	16	27	20	24	22	27	19	18	23	28	22	27	27
MADISON COUNTY	4	1	6	2	3		7	8	7	6	10	5	4	6	4
ORANGE COUNTY	10	20	11	10	15	15	6	12	8	12	23	18	15	9	18
RAPPAHANNOCK COUNTY	5	2	2		4	1	2	1	4	2	4	3	2	2	3
PLANNING DISTRICT 10	75	68	81	66	73	77	89	105	81	92	69	95	84	76	93
ALBEMARLE COUNTY	29	27	29	28	29	29	25	42	27	40	26	40	35	30	43
FLUVANNA COUNTY	6	6	9	4	7	9	9	5	7	11	2	8	8	8	2
GREENE COUNTY	5	7	6	6	4	5	5	6	5	5	5	10	7	7	10
LOUISA COUNTY	9	7	8	12	13	12	20	21	14	10	14	12	17	11	16
NELSON COUNTY	11	7	11	5	6	7	10	6	7	9	5	9	8	10	12
CHARLOTTESVILLE CITY	15	14	18	11	14	15	20	25	21	17	17	16	9	10	10
PLANNING DISTRICT 11	82	91	102	114	112	126	82	119	108	125	111	114	102	113	140
AMHERST COUNTY	15	12	14	18	21	18	8	17	17	15	14	12	26	10	23
APPOMATTOX COUNTY	6	4	11	6	11	7	5	4	3	9	8	7	7	7	6
BEDFORD COUNTY	13	23	18	21	15	26	15	34	23	33	30	29	23	29	37
CAMPBELL COUNTY	13	18	16	23	22	18	17	18	22	19	18	21	20	26	25
BEDFORD CITY	6	9	4	4	4	7	8	8	6	6	4	6	2	4	5
LYNCHBURG CITY	29	25	39	42	39	50	29	38	37	43	37	39	24	37	44

[continued]

TABLE 25
TOTAL RESIDENT DEATHS FROM CHRONIC LOWER RESPIRATORY DISEASES
BY PLANNING DISTRICT AND CITY OR COUNTY
VIRGINIA, 1996-2010

PLANNING DISTRICT CITY / COUNTY	YEAR														
	1996	1997	1998	1999	2000	2001	2002	2003	2004	2005	2006	2007	2008	2009	2010
COMMONWEALTH OF VIRGINIA	2,249	2,383	2,450	2,702	2,808	2,729	2,743	2,966	2,652	2,895	2,683	2,760	3,008	3,003	2,957
PLANNING DISTRICT 12	123	131	124	106	127	139	138	114	155	124	137	157	165	148	162
FRANKLIN COUNTY	16	17	11	11	13	26	17	9	20	17	23	23	25	32	30
HENRY COUNTY	22	18	24	16	18	18	22	21	15	35	29	35	34	32	34
PATRICK COUNTY	3	10	11	6	8	9	10	11	20	6	9	7	12	15	10
PITTSYLVANIA COUNTY	27	22	28	20	36	26	40	29	39	26	23	38	34	28	42
DANVILLE CITY	43	50	40	39	40	49	41	31	48	32	44	46	45	35	32
MARTINSVILLE CITY	12	14	10	14	12	11	8	13	13	8	9	8	15	6	14
PLANNING DISTRICT 13	41	55	50	46	38	47	53	46	44	61	46	45	58	60	65
BRUNSWICK COUNTY	7	11	7	7	6	5	10	2		3	5	4	7	8	11
HALIFAX COUNTY	16	24	20	19	21	24	31	24	24	26	25	26	27	31	30
MECKLENBURG COUNTY	18	20	23	20	11	18	12	20	20	32	16	15	24	21	24
PLANNING DISTRICT 14	62	51	41	51	40	57	65	78	62	48	41	38	76	49	43
AMELIA COUNTY	4	5	3	7	6	2	15	10	7	5	4	3	9	3	9
BUCKINGHAM COUNTY	7	7	5	4	6	9	6	10	8	9	3	6	14	6	5
CHARLOTTE COUNTY	7	5	7	9	2	8	9	15	8	5	5	6	13	6	8
CUMBERLAND COUNTY	6	9	2	7	5	5	1	8	3	4	6	3	4	3	2
LUNENBURG COUNTY	11	4	7	8	3	5	7	5	11	3	9	5	7	7	7
NOTTOWAY COUNTY	11	9	10	9	9	18	13	15	11	9	8	5	11	10	7
PRINCE EDWARD COUNTY	16	12	7	7	9	10	14	15	14	13	6	10	18	14	5
PLANNING DISTRICT 15	265	318	320	377	398	356	346	387	355	378	326	304	349	393	349
CHARLES CITY COUNTY	2	1	5	3	2	7	3	3	1	5		1	4	3	2
CHESTERFIELD COUNTY	42	67	60	75	87	61	70	93	74	89	95	72	90	100	87
GOOCHLAND COUNTY	10	7	4	4	5	11	9	2	3	6	5	8	15	9	7
HANOVER COUNTY	19	27	29	40	35	36	42	34	37	40	42	32	37	38	42
HENRICO COUNTY	114	118	120	136	145	128	112	141	139	145	119	123	111	137	115
NEW KENT COUNTY	4	4	4	6	9	6	7	3	8	4	2	7	6	7	11
POWHATAN COUNTY	6	8	8	9	13	7	6	8	10	12	6	8	6	8	6
RICHMOND CITY	68	86	90	104	102	100	97	103	83	77	57	53	80	91	79
PLANNING DISTRICT 16	51	42	51	57	57	65	84	94	78	84	76	89	90	94	91
CAROLINE COUNTY	2	7	11	9	9	9	7	21	10	10	13	14	11	10	22
KING GEORGE COUNTY	2	6	2	2	3	3	8	7	9	8	5	5	6	10	6
SPOTSYLVANIA COUNTY	16	15	14	20	18	33	41	37	30	34	30	48	36	34	27
STAFFORD COUNTY	21	7	15	18	13	16	19	21	18	17	16	16	24	26	29
FREDERICKSBURG CITY	10	7	9	8	14	4	9	8	11	15	12	6	13	14	7
PLANNING DISTRICT 17	27	26	35	30	44	35	24	28	34	29	22	43	38	50	31
LANCASTER COUNTY	9	8	14	2	18	11	6	5	10	12	8	11	11	13	9
NORTHUMBERLAND COUNTY	7	6	6	9	7	5	7	7	8	4	7	12	10	12	8
RICHMOND COUNTY	2	3	6	9	6	3	6	9	8	6	1	10	8	12	3
WESTMORELAND COUNTY	9	9	9	10	13	16	5	7	8	7	6	10	9	13	11
PLANNING DISTRICT 18	25	25	31	52	43	33	37	47	42	35	70	43	35	49	41
ESSEX COUNTY	2	5	3	10	5	6	4	5	3	5	9	14	1	9	2
GLOUCESTER COUNTY	11	11	12	19	23	12	17	14	16	10	27	12	19	21	12
KING AND QUEEN COUNTY			2	8	1	1	1	7	5	4	5	3	1	6	4
KING WILLIAM COUNTY	4	3	5	3	5	4	5	8	5	4	14	5	4	4	6
MATHEWS COUNTY	3	2	2	4	3	4	4	8	4	7	7	6	3	2	5
MIDDLESEX COUNTY	5	4	7	8	6	6	6	5	9	5	8	3	7	7	12
PLANNING DISTRICT 19	56	83	76	85	82	70	76	93	86	98	70	90	84	83	94
DINWIDDIE COUNTY	13	12	9	10	8	7	7	10	10	10	8	15	8	10	13
GREENSVILLE COUNTY	2	5	5	1	6	5		3	4	7	3	3	4	7	5
PRINCE GEORGE COUNTY	3	3	5	12	5	5	9	9	10	12	11	5	13	9	13
SURRY COUNTY	3	2	3	2		3	5	5	1	6	1	3	3	2	6
SUSSEX COUNTY	3	4	6	7	3	6	3	6	6	8	5	4	6	8	10
COLONIAL HEIGHTS CITY	11	14	13	16	13	9	15	14	14	18	8	22	12	7	10
EMPORIA CITY	1	8	9	5	4	2	3	7	2	5	7	3	5	8	1
HOPEWELL CITY	8	9	14	11	15	11	10	16	24	15	13	16	16	18	20
PETERSBURG CITY	12	26	12	21	28	22	24	23	15	17	14	19	17	14	16
PLANNING DISTRICT 20	301	315	334	386	412	400	366	413	366	405	363	444	452	432	392
ISLE OF WIGHT COUNTY	10	8	11	8	8	16	9	12	16	13	11	14	19	17	12
SOUTHAMPTON COUNTY	4	8	13	3	10	12	5	7	4	6	4	9	12	10	4
CHESAPEAKE CITY	53	79	65	82	73	77	61	75	63	70	62	79	96	85	61
FRANKLIN CITY	2	6	1	5	2	7	9	7	6		5	5	1	8	1
NORFOLK CITY	81	75	82	94	92	96	87	97	87	88	80	99	106	90	77
PORTSMOUTH CITY	39	22	37	41	61	53	38	39	49	41	35	48	47	45	43
SUFFOLK CITY	18	19	23	30	36	36	23	43	24	28	35	37	30	34	29
VIRGINIA BEACH CITY	94	98	102	123	130	103	134	133	117	159	131	153	141	143	165
PLANNING DISTRICT 21	126	123	170	146	156	159	155	152	143	130	163	155	182	174	179
JAMES CITY COUNTY	10	8	18	19	10	17	18	17	18	23	20	18	27	19	16
YORK COUNTY	4	12	14	12	19	17	19	18	22	16	16	17	17	15	16
HAMPTON CITY	43	47	59	45	55	52	46	50	44	26	55	58	64	68	68
NEWPORT NEWS CITY	58	50	70	59	64	68	61	56	49	55	60	53	67	63	66
POQUOSON CITY	5	3	5	5	4	1	6	6	5	3	8	3	3	6	11
WILLIAMSBURG CITY	6	3	4	6	4	4	5	5	5	7	4	6	4	3	2
PLANNING DISTRICT 22	35	22	33	22	25	26	26	33	27	28	26	27	23	27	41
ACCOMACK COUNTY	26	15	23	14	22	15	11	25	20	18	18	23	17	21	33
NORTHAMPTON COUNTY	9	7	10	8	3	11	15	8	7	10	8	4	6	6	8
PLANNING DISTRICT 23	427	438	504	532	568	559	521	565	509	535	526	599	634	606	571
UNKNOWN VIRGINIA															

NOTE: PLANNING DISTRICT 23, THE HAMPTON ROADS PLANNING DISTRICT, IS THE AGGREGATE OF PLANNING DISTRICTS 20 AND 21.

TABLE 26
TOTAL RESIDENT DEATHS FROM ALL UNINTENTIONAL INJURY
BY PLANNING DISTRICT AND CITY OR COUNTY
VIRGINIA, 1996-2010

PLANNING DISTRICT CITY / COUNTY	YEAR														
	1996	1997	1998	1999	2000	2001	2002	2003	2004	2005	2006	2007	2008	2009	2010
COMMONWEALTH OF VIRGINIA	2,213	2,305	2,267	2,186	2,357	2,340	2,415	2,559	2,458	2,610	2,665	2,881	2,769	2,589	2,571
PLANNING DISTRICT 1	44	42	53	50	59	61	46	76	64	75	68	79	51	69	63
LEE COUNTY	12	14	21	13	20	23	11	27	22	26	13	18	12	22	14
SCOTT COUNTY	11	8	9	11	16	14	13	15	10	14	12	18	15	20	14
WISE COUNTY	17	17	19	23	20	23	21	28	30	32	39	43	23	25	32
NORTON CITY	4	3	4	3	3	1	1	6	2	3	4		1	2	3
PLANNING DISTRICT 2	69	59	66	62	65	93	88	92	89	110	103	91	101	78	104
BUCHANAN COUNTY	21	15	20	17	16	26	23	19	23	31	22	19	28	18	25
DICKENSON COUNTY	8	9	10	6	10	14	17	12	12	13	16	23	22	8	13
RUSSELL COUNTY	14	12	16	20	18	26	24	29	28	22	24	22	18	14	24
TAZEWELL COUNTY	26	23	20	19	21	27	24	32	26	44	41	27	33	38	42
PLANNING DISTRICT 3	88	87	76	72	92	84	99	81	83	110	97	122	114	96	95
BLAND COUNTY	3	6	1	4	4	6	3	4	4	3	2	7	7	6	7
CARROLL COUNTY	20	18	15	6	11	9	13	11	16	18	15	15	29	14	9
GRAYSON COUNTY	11	7	6	8	19	8	14	9	12	15	15	14	5	8	5
SMYTH COUNTY	15	10	11	15	12	15	13	11	15	15	17	16	15	16	17
WASHINGTON COUNTY	16	23	14	23	25	19	27	28	16	34	17	32	30	18	26
WYTHE COUNTY	13	11	16	12	11	15	19	10	11	13	14	23	18	19	24
BRISTOL CITY	5	8	8	2	8	7	7	6	5	7	13	11	7	12	5
GALAX CITY	5	4	5	2	2	5	3	2	4	5	4	4	3	3	2
PLANNING DISTRICT 4	47	44	58	73	68	79	68	90	68	85	76	89	94	77	77
FLOYD COUNTY	8	7	6	14	13	13	11	12	9	9	13	16	7	9	7
GILES COUNTY	5	4	7	6	11	7	9	15	5	17	10	5	15	12	10
MONTGOMERY COUNTY	18	21	25	23	20	29	23	36	29	29	22	35	36	32	28
PULASKI COUNTY	14	7	17	21	21	29	21	20	22	26	25	24	25	20	27
RADFORD CITY	2	5	3	9	3	1	4	7	3	4	6	9	11	4	5
PLANNING DISTRICT 5	96	98	73	73	99	97	127	109	109	102	118	122	122	119	105
ALLEGHANY COUNTY	4	6	7	6	7	4	8	4	2	6	11	12	11	8	7
BOTETOURT COUNTY	7	16	8	11	14	8	16	9	15	7	10	11	11	15	16
CRAIG COUNTY	3	2		4		2	5	1		4	2	5	3	6	2
ROANOKE COUNTY	26	22	23	24	31	23	23	32	41	28	33	36	34	30	21
COVINGTON CITY	2	5	2	2	3	4		3	3	5	3	4	8	2	2
ROANOKE CITY	42	38	25	24	31	50	66	54	36	41	50	38	42	48	50
SALEM CITY	12	9	8	2	13	6	9	6	12	11	9	16	13	10	7
PLANNING DISTRICT 6	110	93	92	84	86	87	106	102	104	110	116	123	129	114	114
AUGUSTA COUNTY	28	25	28	23	13	23	22	28	25	35	28	40	37	38	27
BATH COUNTY	6	3	1	3	6	3	5	7	5	1	3	4	1	3	3
HIGHLAND COUNTY	2	2	1	2	2	3		3	2	2	4	1	1	1	2
ROCKBRIDGE COUNTY	7	6	10	4	15	4	8	11	12	8	12	12	16	12	5
ROCKINGHAM COUNTY	30	27	25	21	21	24	36	31	34	22	33	34	30	34	32
BUENA VISTA CITY	4	1	7	3	4	2	4	1	1	8	3	3	1	2	5
HARRISONBURG CITY	11	9	9	11	12	9	10	8	5	17	13	9	9	7	13
LEXINGTON CITY	4	1	4	2	1	2	4	1		2	1	2	3	2	4
STAUNTON CITY	10	12	5	9	4	7	7	9	10	4	8	12	19	10	12
WAYNESBORO CITY	8	7	2	6	8	10	10	3	10	11	11	6	12	5	11
PLANNING DISTRICT 7	59	77	61	56	67	63	88	90	84	90	83	86	98	90	96
CLARKE COUNTY	6	4	4	3	1	5	6	4	5	10	5	5	4	7	9
FREDERICK COUNTY	11	20	12	15	18	19	22	25	26	28	24	29	26	36	36
PAGE COUNTY	8	14	9	8	12	11	10	14	13	10	6	13	8	10	9
SHENANDOAH COUNTY	15	15	9	9	17	11	19	14	13	15	22	17	26	11	15
WARREN COUNTY	9	16	17	11	11	8	18	23	21	18	13	11	22	14	19
WINCHESTER CITY	10	8	10	10	8	9	13	10	6	9	13	11	12	12	8
PLANNING DISTRICT 8	315	359	340	313	359	374	381	393	339	389	408	391	378	382	369
ARLINGTON COUNTY	43	37	50	37	34	48	50	44	27	37	37	36	25	32	29
FAIRFAX COUNTY	150	173	173	147	186	175	184	174	164	187	211	190	187	181	178
LOUDOUN COUNTY	22	22	38	27	34	30	27	47	54	48	39	53	32	40	36
PRINCE WILLIAM COUNTY	48	75	46	57	57	76	69	80	54	79	76	63	92	79	83
ALEXANDRIA CITY	26	29	18	28	26	22	30	25	23	24	27	28	19	29	20
FAIRFAX CITY	2	12	4	4	3	7	3	7	7	3	6	3	10	10	10
FALLS CHURCH CITY	8	2	3	3	2	4	5	2	1	3	3	4	2		4
MANASSAS CITY	13	9	7	8	14	11	12	11	8	7	9	11	9	9	6
MANASSAS PARK CITY	3		1	2	3	1	1	3	1	1		3	2	2	3
PLANNING DISTRICT 9	59	73	59	63	37	61	51	66	69	78	74	84	82	69	80
CULPEPER COUNTY	25	18	15	10	13	12	13	16	19	24	19	27	24	15	14
FAUQUIER COUNTY	20	25	23	20	9	28	16	26	28	24	38	36	29	33	33
MADISON COUNTY	4	6	3	6	4	4	5	4	6	3	5	7	10	3	8
ORANGE COUNTY	10	16	16	21	8	12	13	11	14	21	8	13	16	13	20
RAPPAHANNOCK COUNTY		8	2	6	3	5	4	9	2	6	4	1	3	5	5
PLANNING DISTRICT 10	64	62	61	67	71	52	83	85	83	83	88	108	95	89	77
ALBEMARLE COUNTY	27	14	18	20	22	9	24	30	27	28	30	36	41	33	37
FLUVANNA COUNTY	5	7	10	7	10	5	5	17	7	11	12	14	16	10	5
GREENE COUNTY	5	3	3	5	6	6	7	6	9	10	12	13	4	9	7
LOUISA COUNTY	6	19	6	5	13	11	19	11	17	17	14	18	21	13	10
NELSON COUNTY	7	10	4	7	10	8	16	6	11	8	6	10	8	10	6
CHARLOTTESVILLE CITY	14	9	20	23	10	13	12	15	12	9	14	17	5	14	12
PLANNING DISTRICT 11	87	92	77	98	108	91	102	108	96	94	105	126	117	105	110
AMHERST COUNTY	12	15	10	20	12	14	8	20	12	9	15	12	20	16	9
APPOMATTOX COUNTY	3	4	4	3	5	7	8	9	8	7	6	12	10	7	7
BEDFORD COUNTY	32	26	16	26	16	24	35	24	28	36	25	37	26	38	35
CAMPBELL COUNTY	12	16	19	24	24	18	24	22	21	15	33	22	32	16	29
BEDFORD CITY	2	3	6	1	10	8	6	7	2	5	4	8		6	4
LYNCHBURG CITY	26	28	22	24	41	20	21	26	25	22	22	35	29	22	26

[continued]

TABLE 26
TOTAL RESIDENT DEATHS FROM ALL UNINTENTIONAL INJURY
BY PLANNING DISTRICT AND CITY OR COUNTY
VIRGINIA, 1996-2010

PLANNING DISTRICT CITY / COUNTY	YEAR														
	1996	1997	1998	1999	2000	2001	2002	2003	2004	2005	2006	2007	2008	2009	2010
COMMONWEALTH OF VIRGINIA	2,213	2,305	2,267	2,186	2,357	2,340	2,415	2,559	2,458	2,610	2,665	2,881	2,769	2,589	2,571
PLANNING DISTRICT 12	119	131	151	111	112	144	122	119	150	125	139	133	167	156	149
FRANKLIN COUNTY	22	26	30	21	16	30	21	26	23	33	30	25	32	34	32
HENRY COUNTY	27	33	44	23	24	39	27	27	40	23	43	26	40	31	33
PATRICK COUNTY	7	10	16	10	11	13	16	13	14	15	4	11	11	15	11
PITTSYLVANIA COUNTY	21	23	20	21	25	29	34	30	30	29	33	35	43	38	37
DANVILLE CITY	34	25	27	22	27	22	21	14	30	19	22	29	31	28	23
MARTINSVILLE CITY	8	14	14	14	9	11	3	9	13	6	7	7	10	10	13
PLANNING DISTRICT 13	47	45	57	51	56	45	54	51	49	47	48	56	48	45	52
BRUNSWICK COUNTY	7	10	11	12	12	8	15	11	8	10	4	5	6	4	9
HALIFAX COUNTY	17	20	30	26	24	24	24	22	24	22	23	27	28	22	29
MECKLENBURG COUNTY	23	15	16	13	20	13	15	18	17	15	21	24	14	19	14
PLANNING DISTRICT 14	53	54	45	80	51	48	45	70	45	74	52	69	46	56	45
AMELIA COUNTY	4	6	10	9	11	4	4	8	5	9	7	5	11	11	5
BUCKINGHAM COUNTY	9	10	4	17	6	10	11	16	11	15	7	11	7	2	6
CHARLOTTE COUNTY	13	15	4	13	7	7	7	8	4	10	8	11	10	5	9
CUMBERLAND COUNTY	7	6	1	6	8	3	1	4	1	7	3	7	5	6	3
LUNENBURG COUNTY	4	2	11	11	7	4	9	5	9	7	6	15	6	8	8
NOTTOWAY COUNTY	10	7	5	14	1	10	5	17	6	9	8	8	3	11	6
PRINCE EDWARD COUNTY	6	8	10	10	11	10	8	12	9	17	13	12	4	13	8
PLANNING DISTRICT 15	289	302	305	263	338	290	277	348	336	309	343	371	352	315	316
CHARLES CITY COUNTY	5	6	3	3	5	2	8	5	2	3	4	3	4	4	5
CHESTERFIELD COUNTY	75	62	61	62	79	52	65	85	78	86	87	92	103	85	107
GOOCHLAND COUNTY	5	4	11	6	6	9	4	8	13	8	10	15	9	11	11
HANOVER COUNTY	29	27	29	21	41	25	16	28	39	32	25	31	26	18	21
HENRICO COUNTY	65	90	83	70	91	85	96	94	93	94	90	104	95	100	97
NEW KENT COUNTY	6	2	6	9	6	3	4	11	4	5	10	5	11	6	8
POWHATAN COUNTY	6	7	6	3	5	9	3	8	6	9	6	8	14	11	5
RICHMOND CITY	98	104	106	89	105	105	81	109	101	72	111	113	90	80	62
PLANNING DISTRICT 16	70	81	71	68	94	61	85	85	75	79	91	132	110	80	85
CAROLINE COUNTY	13	8	5	15	15	9	14	11	9	11	8	18	17	11	9
KING GEORGE COUNTY	2	10	7	6	4	5	6	8	2	5	7	8	8	8	7
SPOTSYLVANIA COUNTY	26	25	31	22	34	26	35	29	33	26	31	47	41	33	42
STAFFORD COUNTY	20	19	23	12	29	12	19	23	24	27	32	48	34	24	21
FREDERICKSBURG CITY	9	19	5	13	12	9	11	14	7	10	13	11	10	4	6
PLANNING DISTRICT 17	28	24	34	29	27	24	30	21	21	20	38	33	36	22	28
LANCASTER COUNTY	6	7	11	13	10	2	9	7	3	4	11	10	10	7	5
NORTHUMBERLAND COUNTY	3	5	7	8	5	9	6	8	5	5	7	7	11	5	8
RICHMOND COUNTY	6	3	6	4	4	1	2	1	4	4	5	5	5	3	4
WESTMORELAND COUNTY	13	9	10	4	8	12	13	5	9	7	15	11	10	7	11
PLANNING DISTRICT 18	36	29	33	39	33	54	48	42	53	56	55	41	42	45	43
ESSEX COUNTY	10	1	2	5	5	10	4	4	14	7	5	4	6	10	6
GLOUCESTER COUNTY	10	7	9	10	14	20	10	10	14	22	28	10	16	11	20
KING AND QUEEN COUNTY	5	4	4	3	4	3	4	4	5	6	5	6	4	4	1
KING WILLIAM COUNTY	5	7	6	6	6	6	17	8	6	8	3	10	8	10	3
MATHEWS COUNTY	4	3	6	6	1	7	6	7	6	5	12	4	1	4	6
MIDDLESEX COUNTY	2	7	6	9	3	8	7	9	8	8	2	7	7	6	7
PLANNING DISTRICT 19	78	82	70	73	83	69	75	75	59	73	73	83	82	75	75
DINWIDDIE COUNTY	5	13	12	12	14	6	13	12	11	11	10	10	18	11	13
GREENSVILLE COUNTY	3	8	1	3	6	5	3	6	4	7	7	4	3	6	5
PRINCE GEORGE COUNTY	14	14	11	12	11	8	11	12	8	7	14	8	13	12	9
SURRY COUNTY	6	3	5	2	3	4	8	5	2	5	1	9	4	4	3
SUSSEX COUNTY	5	7	4	6	10	10	4	7	7	4	3	5	12	8	11
COLONIAL HEIGHTS CITY	7	5	6	3	7	8	5	5	4	7	12	8	8	5	4
EMPORIA CITY	4	3	2	4	2	2		3	2	2	5	4	3	3	3
HOPEWELL CITY	8	10	10	9	9	13	15	10	8	10	6	12	5	8	13
PETERSBURG CITY	26	19	19	22	21	13	16	15	13	20	15	23	16	18	14
PLANNING DISTRICT 20	313	313	337	301	291	309	289	284	327	349	328	384	344	353	322
ISLE OF WIGHT COUNTY	13	10	16	10	15	12	10	17	11	14	21	18	7	11	16
SOUTHAMPTON COUNTY	11	9	8	19	15	7	8	6	18	10	3	11	13	12	7
CHESAPEAKE CITY	50	47	61	49	29	52	48	49	50	63	55	73	68	64	68
FRANKLIN CITY	2	3	8	3	6	4	5	1	3	1	6	6	6	3	6
NORFOLK CITY	86	87	77	63	74	67	65	51	67	74	69	88	67	75	57
PORTSMOUTH CITY	38	37	44	41	37	33	37	38	50	34	38	39	27	34	30
SUFFOLK CITY	23	22	33	29	22	19	30	24	33	23	22	33	23	27	32
VIRGINIA BEACH CITY	90	98	90	87	93	115	86	98	95	130	114	116	133	127	106
PLANNING DISTRICT 21	110	126	118	134	125	116	124	129	123	115	131	117	141	125	136
JAMES CITY COUNTY	14	17	20	14	9	14	17	19	12	15	15	19	26	19	23
YORK COUNTY	13	9	6	12	20	15	6	18	11	12	10	17	14	10	13
HAMPTON CITY	26	44	33	43	28	28	37	43	46	30	39	33	47	34	42
NEWPORT NEWS CITY	47	47	46	60	64	47	56	43	46	54	56	43	48	54	53
POQUOSON CITY	6	5	1	5	3	4	3	3	2	2	8	2	4	3	1
WILLIAMSBURG CITY	4	4	12		1	8	5	3	6	2	3	3	2	5	4
PLANNING DISTRICT 22	32	32	30	26	36	38	27	43	32	37	31	41	20	29	30
ACCOMACK COUNTY	27	27	22	21	25	25	18	31	23	27	23	31	11	20	25
NORTHAMPTON COUNTY	5	5	8	5	11	13	9	12	9	10	8	10	9	9	5
PLANNING DISTRICT 23	423	439	455	435	416	425	413	413	450	464	459	501	485	478	458
UNKNOWN VIRGINIA															

NOTE: PLANNING DISTRICT 23, THE HAMPTON ROADS PLANNING DISTRICT, IS THE AGGREGATE OF PLANNING DISTRICTS 20 AND 21.

TABLE 27
TOTAL RESIDENT DEATHS FROM DIABETES MELLITUS
BY PLANNING DISTRICT AND CITY OR COUNTY
VIRGINIA, 1996-2010

PLANNING DISTRICT CITY / COUNTY	YEAR														
	1996	1997	1998	1999	2000	2001	2002	2003	2004	2005	2006	2007	2008	2009	2010
COMMONWEALTH OF VIRGINIA	1,255	1,244	1,313	1,483	1,559	1,608	1,547	1,582	1,555	1,634	1,627	1,498	1,529	1,552	1,527
PLANNING DISTRICT 1	31	34	35	39	33	44	38	33	25	45	39	31	38	54	32
LEE COUNTY	9	9	8	13	8	10	13	12	8	14	11	8	9	14	10
SCOTT COUNTY	8	10	9	8	6	15	10	8	6	11	12	10	13	16	9
WISE COUNTY	8	13	16	17	16	17	13	12	9	16	14	10	15	22	13
NORTON CITY	6	2	2	1	3	2	2	1	2	4	2	3	1	2	
PLANNING DISTRICT 2	24	24	28	37	40	44	31	52	44	55	45	31	50	36	49
BUCHANAN COUNTY	7	11	4	10	10	11	2	12	6	10	4	8	14	10	7
DICKENSON COUNTY	1	1	3	6	4	7	7	9	5	10	5	3	7	3	7
RUSSELL COUNTY	8	4	9	15	9	6	9	11	14	8	5	8	7	6	10
TAZEWELL COUNTY	8	8	12	6	17	20	13	20	19	27	31	12	22	17	25
PLANNING DISTRICT 3	64	49	50	61	65	68	67	79	45	82	73	85	74	83	74
BLAND COUNTY	3	4	1	2	4	3	2	3	1	2	4	2	5	4	4
CARROLL COUNTY	8	8	5	9	5	10	7	7	6	9	10	6	4	10	6
GRAYSON COUNTY	6	4	2	4	9	1	4	6	5	7	7	11	6	4	4
SMYTH COUNTY	16	7	9	8	5	9	9	15	8	14	6	16	12	18	18
WASHINGTON COUNTY	13	6	14	10	12	14	19	19	14	22	25	26	24	17	17
WYTHE COUNTY	11	10	12	17	21	16	16	20	9	16	10	11	8	19	16
BRISTOL CITY	4	8	6	9	6	12	7	7		9	10	11	13	7	6
GALAX CITY	3	2	1	2	3	3	3	2	2	3	1	2	2	4	3
PLANNING DISTRICT 4	31	22	28	39	42	42	41	32	38	48	37	43	41	33	50
FLOYD COUNTY	3	1	5	1	3	4	2	5	3	4	1	4	4	2	2
GILES COUNTY	4	5	3	4	4	3	7	5	9	6	5	9	6	6	6
MONTGOMERY COUNTY	12	6	11	16	14	15	16	9	6	19	14	19	12	7	21
PULASKI COUNTY	10	8	8	12	18	15	13	9	14	16	14	7	18	14	19
RADFORD CITY	2	2	1	6	3	5	3	4	6	3	3	4	1	4	2
PLANNING DISTRICT 5	67	79	81	96	84	69	67	90	68	72	70	54	88	70	65
ALLEGHANY COUNTY	7	10	5	7	5	9	6	4	2	4	3	2	9	5	6
BOTETOURT COUNTY	6	3	4	6	7	7	2	12	8	5	5	7	17	10	10
CRAIG COUNTY	4	2			1	3	1	3	2	2	2	2	1	1	3
ROANOKE COUNTY	15	23	18	25	25	15	17	31	13	20	16	13	34	16	21
COVINGTON CITY	2	1	4	4	2		4			1	2	1		2	2
ROANOKE CITY	28	31	41	47	35	28	33	35	38	34	33	24	23	30	18
SALEM CITY	5	9	9	7	9	7	4	5	5	6	9	5	4	6	5
PLANNING DISTRICT 6	40	47	44	50	57	71	56	60	58	68	81	51	49	74	68
AUGUSTA COUNTY	11	7	8	12	11	19	14	18	8	16	17	12	13	15	12
BATH COUNTY	2			1	3			1	1	1	2	1	2	2	1
HIGHLAND COUNTY	1		1		1	1	1	2	2			1		1	1
ROCKBRIDGE COUNTY	1	6	3	6	4	8	5	4	8	11	13	4	9	4	6
ROCKINGHAM COUNTY	13	12	8	11	9	19	17	13	15	15	19	12	8	22	23
BUENA VISTA CITY	1	3	4	3	4	5	3	3	3	3	8	1	4	4	5
HARRISONBURG CITY	3	8	6	5	9	4	4	5	9	8	9	4	4	7	6
LEXINGTON CITY		1	2		3	1		1				1		3	2
STAUNTON CITY	7	9	9	10	9	5	7	11	7	8	9	7	7	10	8
WAYNESBORO CITY	1	1	3	2	4	9	5	2	5	6	4	8	2	6	4
PLANNING DISTRICT 7	25	30	39	36	44	40	36	32	33	51	48	42	51	42	38
CLARKE COUNTY	2	4	3	5	7	5	4	3	2	1	1	6		2	3
FREDERICK COUNTY	5	6	10	7	11	7	11	6	10	9	12	11	11	15	8
PAGE COUNTY	1	4	4	3	2	6	4	3	2	7	5	6	10	4	6
SHENANDOAH COUNTY	5	9	10	7	9	10	4	10	9	13	13	7	11	8	12
WARREN COUNTY	7	3	8	9	8	9	10	7	4	11	10	7	13	4	6
WINCHESTER CITY	5	4	4	5	7	3	3	3	6	10	7	5	6	9	3
PLANNING DISTRICT 8	138	173	175	217	209	235	211	206	201	213	214	199	208	203	221
ARLINGTON COUNTY	15	15	20	25	27	34	38	33	26	32	23	25	19	26	24
FAIRFAX COUNTY	57	84	93	111	104	104	101	103	96	103	109	90	96	92	106
LOUDOUN COUNTY	12	10	7	19	12	22	9	11	13	20	22	22	35	29	21
PRINCE WILLIAM COUNTY	29	28	22	32	37	39	42	35	32	35	38	35	40	29	32
ALEXANDRIA CITY	16	20	19	19	18	25	13	14	15	13	15	18	11	14	21
FAIRFAX CITY	3	7	6	2	5	5	3	1	5	5	2	2	1	6	6
FALLS CHURCH CITY	1	2		2			1	1	1	2		2	1	1	2
MANASSAS CITY	5	6	6	7	4	6	4	8	11	2	4	4	5	6	6
MANASSAS PARK CITY		1	2		2				2	1	1	1			3
PLANNING DISTRICT 9	36	29	22	28	40	36	25	40	43	36	40	29	28	27	41
CULPEPER COUNTY	12	10	5	7	11	11	12	14	12	15	15	13	10	8	10
FAUQUIER COUNTY	7	10	3	5	12	8	6	8	18	12	7	5	11	11	17
MADISON COUNTY	5	2	5	4	5	8	2	7	7	3	7	4	2		2
ORANGE COUNTY	9	5	8	10	9	6	4	7	3	3	9	6	4	6	11
RAPPAHANNOCK COUNTY	3	2	1	2	3	3	1	4	3	3	2	1	1	2	1
PLANNING DISTRICT 10	40	41	39	36	44	46	39	39	40	42	41	46	33	41	31
ALBEMARLE COUNTY	11	17	14	4	11	14	11	10	8	16	9	15	10	16	9
FLUVANNA COUNTY	4	1	2	3	3	5	4	5	5	8	5	4	2	1	1
GREENE COUNTY	2	3	3	5	3	4	7	3	2	5	2	3	3	4	1
LOUISA COUNTY	6	5	7	8	10	7	2	6	12	4	11	7	3	8	12
NELSON COUNTY	4	6	1	5	9	6	7	5	5	4	4	7	5	3	3
CHARLOTTESVILLE CITY	13	9	12	11	8	10	8	10	8	5	10	10	10	9	5
PLANNING DISTRICT 11	40	46	50	53	49	52	56	63	72	53	62	54	64	54	59
AMHERST COUNTY	3	1	4	7	6	11	4	9	8	5	7	8	5	5	6
APPOMATTOX COUNTY	2	4	1	2	2	3	3	5	3	3	3	2	1		5
BEDFORD COUNTY	6	8	13	10	10	11	12	10	14	13	18	9	20	18	15
CAMPBELL COUNTY	11	9	11	9	7	6	14	14	13	13	14	17	12	15	17
BEDFORD CITY	2	5	4	7	5	4	7	7	7	4	3	2	1	2	3
LYNCHBURG CITY	16	19	17	18	19	17	16	18	27	15	17	16	25	14	13

[continued]

TABLE 27
TOTAL RESIDENT DEATHS FROM DIABETES MELLITUS
BY PLANNING DISTRICT AND CITY OR COUNTY
VIRGINIA, 1996-2010

PLANNING DISTRICT CITY / COUNTY	YEAR														
	1996	1997	1998	1999	2000	2001	2002	2003	2004	2005	2006	2007	2008	2009	2010
COMMONWEALTH OF VIRGINIA	1,255	1,244	1,313	1,483	1,559	1,608	1,547	1,582	1,555	1,634	1,627	1,498	1,529	1,552	1,527
PLANNING DISTRICT 12	52	73	70	74	84	71	74	86	92	103	95	96	92	89	96
FRANKLIN COUNTY	11	11	10	13	9	11	10	8	11	14	15	13	14	11	19
HENRY COUNTY	15	14	13	15	26	13	17	19	23	19	26	28	24	20	15
PATRICK COUNTY	4	4	5	2	6	2	4	6	7	5	1	3		6	4
PITTSYLVANIA COUNTY	9	16	14	19	16	16	12	15	23	23	22	17	20	26	28
DANVILLE CITY	4	21	18	21	21	19	22	27	20	36	25	27	28	24	21
MARTINSVILLE CITY	9	7	10	4	6	10	9	11	8	6	6	8	6	2	9
PLANNING DISTRICT 13	23	26	28	24	24	31	25	34	26	31	22	24	31	30	26
BRUNSWICK COUNTY	10	4	5	4	8	3	4	7	4	7	6	3	9	3	6
HALIFAX COUNTY	10	5	11	10	9	16	9	15	12	15	12	11	11	19	17
MECKLENBURG COUNTY	3	17	12	10	7	12	12	12	10	9	4	10	11	8	3
PLANNING DISTRICT 14	35	30	35	31	53	37	33	35	33	33	31	22	27	29	33
AMELIA COUNTY	5	4	4	4	5	5	4	4	2	1	5	3	3	6	3
BUCKINGHAM COUNTY	7	1	1	2	4	7	6	2	4	7	5	6	4	3	3
CHARLOTTE COUNTY	5	3	7	4	8	3	5	1	4	5	3	1	6	2	1
CUMBERLAND COUNTY	1	1	6	3	8	3	2	4	2	3	2	2	1		3
LUNENBURG COUNTY	1	9		5	5	3	1	2	6	3	4	1	6	7	10
NOTTOWAY COUNTY	8	5	7	6	12	12	6	9	8	6	4	2	4	4	6
PRINCE EDWARD COUNTY	8	7	10	7	11	4	9	13	7	8	8	7	3	7	7
PLANNING DISTRICT 15	179	173	156	168	209	193	220	204	226	202	203	181	183	180	164
CHARLES CITY COUNTY		4	2	4	4	2	2	7	4	3	5	3	2	5	6
CHESTERFIELD COUNTY	38	31	37	33	44	42	48	50	58	43	40	40	44	50	41
GOOCHLAND COUNTY	4	5	3	3	2	1	1	6	5	4	2	1	1	3	4
HANOVER COUNTY	14	9	8	11	21	16	24	14	19	15	11	20	14	7	13
HENRICO COUNTY	52	54	42	55	66	59	57	52	62	61	63	58	64	50	36
NEW KENT COUNTY	4	3	1	2		4	2	1	4	3	4	3	4	4	7
POWHATAN COUNTY	4	4	2	3	3	2	5	6	5		6	5	4	5	3
RICHMOND CITY	63	63	61	57	69	67	81	68	69	73	72	51	50	56	54
PLANNING DISTRICT 16	19	33	36	35	39	33	50	41	58	40	49	59	43	41	58
CAROLINE COUNTY	3	7	8	2	8	6	5	1	13	2	5	10	8	9	3
KING GEORGE COUNTY		4	6	2	4	3	10	3	6	6	4	6		1	5
SPOTSYLVANIA COUNTY	5	13	9	19	13	11	14	16	17	16	17	19	16	19	24
STAFFORD COUNTY	9	7	9	6	9	12	18	13	14	14	19	14	13	9	21
FREDERICKSBURG CITY	2	2	4	6	5	1	3	8	8	2	4	10	6	3	5
PLANNING DISTRICT 17	9	15	13	17	17	21	18	17	17	13	17	20	14	12	10
LANCASTER COUNTY	5	2	5	3	7	7	2	5	3	2	3	1	4	3	
NORTHUMBERLAND COUNTY	2	4	5	4	2	5	5	5	5	2	4	3	3	3	4
RICHMOND COUNTY	2	4	1	1	3	3	1	1	2	4	4	1	1	1	1
WESTMORELAND COUNTY		5	2	9	5	6	10	6	7	5	6	15	6	5	5
PLANNING DISTRICT 18	16	13	17	12	20	24	12	19	17	29	21	16	18	21	15
ESSEX COUNTY	1	2	2	2	3	4	1	3	2	5	2	3	2	1	3
GLOUCESTER COUNTY	4	2	2	3	6	6	3	3	4	3	5	1	6	9	7
KING AND QUEEN COUNTY	2	2	1	2	2	3	3	5	1	4	2	2	2	1	
KING WILLIAM COUNTY	2	3	7	2	2	3	2	3	3	5	4	5	1	4	1
MATHEWS COUNTY	3	1	1	1	2	3	1	1	3	4	2	1	1	1	2
MIDDLESEX COUNTY	4	3	4	2	5	5	2	4	4	8	6	4	6	5	2
PLANNING DISTRICT 19	52	34	36	48	32	41	67	61	55	48	61	52	52	63	57
DINWIDDIE COUNTY	15	4	6	6	3	7	9	11	4	6	12	15	9	9	8
GREENSVILLE COUNTY	4	3		4	3		7	2	6	3	1	2	3	5	2
PRINCE GEORGE COUNTY	2	2	4		2	3	7	7	6	3	8	9	7	7	4
SURRY COUNTY	3	2	1	2		2	1	2		3	6	2		5	5
SUSSEX COUNTY	3	3	3	5	3	4	8	6	6	5	4	2	6	4	4
COLONIAL HEIGHTS CITY	3	4	4	6	1	3	6	8	6	3	5	5	3	4	7
EMPORIA CITY	2	1	1	5	3	4	2	3	4	3	3	5	2	2	1
HOPEWELL CITY	5	4	3	8	4	5	7	7	3	11	6	5	10	8	13
PETERSBURG CITY	15	11	14	12	13	13	20	15	20	11	16	7	12	19	13
PLANNING DISTRICT 20	250	187	234	266	250	285	265	240	249	270	270	255	245	250	220
ISLE OF WIGHT COUNTY	5	8	8	10	5	12	14	16	11	9	14	16	8	13	10
SOUTHAMPTON COUNTY	7	1	5	1	6	3	6	15	5	7	5	5	3	9	3
CHESAPEAKE CITY	40	26	39	35	48	55	42	34	58	48	44	55	50	58	47
FRANKLIN CITY	2	1	2	6	3	6	8	5	4	5	12	3		4	5
NORFOLK CITY	67	57	67	67	62	68	65	46	49	53	53	55	48	52	48
PORTSMOUTH CITY	25	41	37	42	41	50	49	44	31	39	54	43	38	37	41
SUFFOLK CITY	29	9	21	24	22	25	22	22	30	38	30	21	31	18	19
VIRGINIA BEACH CITY	75	44	55	81	63	66	59	58	61	71	58	57	67	59	47
PLANNING DISTRICT 21	68	63	80	98	113	106	95	107	98	89	91	91	86	94	108
JAMES CITY COUNTY	2	5	10	6	13	8	11	11	10	4	4	8	6	10	13
YORK COUNTY	8	6	11	7	5	14	9	5	9	5	6	8	9	4	8
HAMPTON CITY	21	19	20	24	36	33	25	40	40	21	31	37	26	43	38
NEWPORT NEWS CITY	32	26	33	48	51	46	45	48	36	54	46	32	42	35	44
POQUOSON CITY	1	4	2	6	2	2		3	2	5	4	3	1	1	4
WILLIAMSBURG CITY	4	3	4	7	6	3	5		1			3	2	1	1
PLANNING DISTRICT 22	16	23	17	18	11	19	21	12	17	11	17	17	14	26	12
ACCOMACK COUNTY	11	17	16	13	7	13	19	12	14	8	12	14	12	19	10
NORTHAMPTON COUNTY	5	6	1	5	4	6	2		3	3	5	3	2	7	2
PLANNING DISTRICT 23	318	250	314	364	363	391	360	347	347	359	361	346	331	344	328
UNKNOWN VIRGINIA															

NOTE: PLANNING DISTRICT 23, THE HAMPTON ROADS PLANNING DISTRICT, IS THE AGGREGATE OF PLANNING DISTRICTS 20 AND 21.

TABLE 28
TOTAL RESIDENT DEATHS FROM INFLUENZA AND PNEUMONIA
BY PLANNING DISTRICT AND CITY OR COUNTY
VIRGINIA, 1996-2010

PLANNING DISTRICT CITY / COUNTY	YEAR														
	1996	1997	1998	1999	2000	2001	2002	2003	2004	2005	2006	2007	2008	2009	2010
COMMONWEALTH OF VIRGINIA	1,876	2,031	2,035	1,597	1,510	1,474	1,475	1,540	1,401	1,462	1,277	1,223	1,313	1,232	1,183
PLANNING DISTRICT 1	36	50	52	49	33	33	31	30	21	26	21	18	36	31	29
LEE COUNTY	12	14	15	12	8	4	5	3	4	11	1	3	13	14	5
SCOTT COUNTY	7	6	10	14	10	6	8	10	4	6	9	3	9	4	7
WISE COUNTY	14	27	21	22	12	22	17	16	13	8	10	11	14	13	14
NORTON CITY	3	3	6	1	3	1	1	1		1	1	1			3
PLANNING DISTRICT 2	57	60	62	45	40	53	36	45	40	38	48	41	36	34	36
BUCHANAN COUNTY	17	12	10	5	7	7	7	11	3	6	12	8	9	9	6
DICKENSON COUNTY	11	9	6	10	2	11	10	5	10	3	6	6	4	4	3
RUSSELL COUNTY	13	15	24	13	14	16	5	17	14	19	19	12	15	9	12
TAZEWELL COUNTY	16	24	22	17	17	19	14	12	13	10	11	15	8	12	15
PLANNING DISTRICT 3	142	146	147	103	84	85	95	85	67	68	73	74	78	76	63
BLAND COUNTY	6	7	2	1	2	2	3	3	1	4	2	2	3	1	
CARROLL COUNTY	10	14	13	9	19	10	15	11	11	9	10	14	11	10	5
GRAYSON COUNTY	13	10	12	10	9	13	11	7	6	5	6	1	10	7	9
SMYTH COUNTY	22	22	20	14	12	11	13	17	12	11	17	16	10	6	6
WASHINGTON COUNTY	52	58	59	37	19	20	25	26	22	18	18	19	28	26	20
WYTHE COUNTY	15	15	16	13	8	7	12	6	5	8	4	6	7	9	6
BRISTOL CITY	19	16	17	16	10	15	12	10	6	10	8	11	5	14	13
GALAX CITY	5	4	8	3	5	7	4	5	4	3	8	5	4	3	4
PLANNING DISTRICT 4	67	66	47	47	44	37	46	48	22	33	37	34	35	25	30
FLOYD COUNTY	12	6	6	8	6	7	5	8	4	9	2	1	5	2	5
GILES COUNTY	13	16	6	7	3	6	4	5	2	4	6	4	7	1	2
MONTGOMERY COUNTY	11	26	20	20	15	12	20	25	5	7	15	12	10	14	15
PULASKI COUNTY	29	14	11	9	16	10	14	9	10	6	10	13	11	5	8
RADFORD CITY	2	4	4	3	4	2	3	1	1	7	4	4	2	3	
PLANNING DISTRICT 5	134	121	138	104	106	104	97	102	93	104	77	72	57	58	58
ALLEGHANY COUNTY	6	15	10	6	10	6	10	10	8	6	8	8	2	9	2
BOTETOURT COUNTY	11	9	10	4	4	8	5	3	5	9	9	6	6	5	9
CRAIG COUNTY	2	2	2	1	4		2	2	1	1					
ROANOKE COUNTY	43	33	38	30	27	27	24	32	26	30	20	28	23	15	18
COVINGTON CITY	2	8	2	3	2	3	2	1	4	10	3	2	1	2	
ROANOKE CITY	57	37	57	48	40	50	43	45	37	42	27	23	21	22	20
SALEM CITY	13	17	19	12	19	10	11	9	12	6	10	5	4	5	9
PLANNING DISTRICT 6	119	119	109	80	82	77	79	74	80	67	71	63	48	49	44
AUGUSTA COUNTY	13	20	20	16	17	6	18	9	7	5	8	15	15	11	8
BATH COUNTY	9	6	4	4	4	1	1	1	3	2	3		2	1	3
HIGHLAND COUNTY	4	6	1	1	1		1	2	2	1	1	1	2		1
ROCKBRIDGE COUNTY	3	4	3		3	6	4	7	1	2	5	5	3	1	3
ROCKINGHAM COUNTY	27	36	27	16	21	19	23	29	26	26	25	14	10	14	11
BUENA VISTA CITY	3	5	3	1	3	1	4	1	1	2		1	1		1
HARRISONBURG CITY	27	19	19	18	13	25	12	17	17	17	17	8	3	7	8
LEXINGTON CITY	1	1	4	3	4	1	1		1		1	2	1	1	
STAUNTON CITY	22	16	13	13	8	8	12	5	14	9	6	12	6	10	4
WAYNESBORO CITY	10	6	15	8	8	10	3	3	8	3	5	5	5	4	5
PLANNING DISTRICT 7	50	51	60	41	36	39	46	52	40	45	43	38	37	37	38
CLARKE COUNTY	2	2	3	1		3	2	3		2		3	2	4	
FREDERICK COUNTY	10	10	10	7	8	10	13	10	9	12	10	9	9	6	10
PAGE COUNTY	10	12	12	5	8	5	7	3	5	5	6	3	5	4	9
SHENANDOAH COUNTY	13	13	26	15	4	13	14	19	13	13	12	12	14	13	8
WARREN COUNTY	6	6	3	4	7	5	3	11	7	6	10	6	4	4	2
WINCHESTER CITY	9	8	6	9	9	3	7	6	6	7	5	5	3	6	9
PLANNING DISTRICT 8	220	239	262	230	246	205	203	200	184	202	182	186	199	189	183
ARLINGTON COUNTY	46	42	39	38	41	26	29	37	24	34	21	15	33	27	16
FAIRFAX COUNTY	100	118	133	131	116	94	101	91	91	105	94	97	93	89	87
LOUDOUN COUNTY	14	9	19	13	17	25	14	11	6	18	19	12	15	14	18
PRINCE WILLIAM COUNTY	17	20	18	17	22	19	27	31	22	17	27	29	29	27	28
ALEXANDRIA CITY	30	32	39	19	29	23	21	20	23	17	15	19	15	18	17
FAIRFAX CITY	3	3	4	5	7	6	2	2	4	3	3	5	7	9	2
FALLS CHURCH CITY	3	1	3	3	3	3	1	2	1	2		1	2	1	3
MANASSAS CITY	6	13	7	3	11	9	8	6	11	6	2	6	5	3	11
MANASSAS PARK CITY	1	1		1					2		1	2		1	1
PLANNING DISTRICT 9	24	23	31	37	28	39	37	33	31	31	20	28	38	25	30
CULPEPER COUNTY	5	5	6	3	7	10	7	7	5	6	5	7	9	8	7
FAUQUIER COUNTY	7	3	11	13	9	11	13	21	15	12	6	9	11	8	11
MADISON COUNTY	7	3	5	8	5	3	3	3	4	4	2	1	8	1	4
ORANGE COUNTY	4	10	6	9	6	9	10	2	7	8	5	9	9	8	6
RAPPAHANNOCK COUNTY	1	2	3	4	1	6	4			1	2	2	1		2
PLANNING DISTRICT 10	44	61	39	49	42	53	50	34	44	52	53	45	47	34	30
ALBEMARLE COUNTY	16	24	14	19	15	14	27	14	20	24	27	11	18	18	12
FLUVANNA COUNTY	5	3	4	3	2	10		2	3	6	4	7	7	4	2
GREENE COUNTY	2	5	1	4	5	3	5	4	5	5	7	1	6	1	2
LOUISA COUNTY	5	10	6	3	5	8	5	4	5	5	5	7	6	3	4
NELSON COUNTY	5	4	3	6	5	4	7	3	4	2	4	6	4	2	4
CHARLOTTESVILLE CITY	11	15	11	14	10	14	6	7	7	10	6	13	6	6	6
PLANNING DISTRICT 11	98	108	123	67	54	63	59	50	57	41	48	41	51	46	54
AMHERST COUNTY	13	13	16	6	4	9	7	7	7	3	2	3	14	10	13
APPOMATTOX COUNTY	7	3	4	4	4	2	6	4	4	2	5	7	4	2	3
BEDFORD COUNTY	14	18	16	11	12	10	13	11	11	10	11	12	9	11	8
CAMPBELL COUNTY	19	21	21	9	6	15	12	13	12	11	9	6	7	7	7
BEDFORD CITY	5	7	9	5		2	2	4	2	2		1	2	2	5
LYNCHBURG CITY	40	46	57	32	28	25	19	11	21	13	21	12	15	14	18

[continued]

TABLE 28
TOTAL RESIDENT DEATHS FROM INFLUENZA AND PNEUMONIA
BY PLANNING DISTRICT AND CITY OR COUNTY
VIRGINIA, 1996-2010

PLANNING DISTRICT CITY / COUNTY	YEAR														
	1996	1997	1998	1999	2000	2001	2002	2003	2004	2005	2006	2007	2008	2009	2010
COMMONWEALTH OF VIRGINIA	1,876	2,031	2,035	1,597	1,510	1,474	1,475	1,540	1,401	1,462	1,277	1,223	1,313	1,232	1,183
PLANNING DISTRICT 12	94	119	92	82	67	75	64	62	73	78	58	40	81	64	61
FRANKLIN COUNTY	12	34	11	22	18	24	11	19	23	14	12	9	10	10	7
HENRY COUNTY	11	21	20	11	8	19	20	11	14	16	9	6	23	10	19
PATRICK COUNTY	8	7	5	10	6	6	4	10	13	17	13	9	19	7	13
PITTSYLVANIA COUNTY	24	17	20	10	13	7	14	9	15	7	8	3	13	16	8
DANVILLE CITY	30	31	28	19	16	15	13	8	5	14	12	9	13	12	10
MARTINSVILLE CITY	9	9	8	10	6	4	2	5	3	10	4	4	3	9	4
PLANNING DISTRICT 13	46	59	53	36	38	37	40	33	18	28	20	18	27	17	18
BRUNSWICK COUNTY	10	6	6	6	11	6	8		3	2	4	3	2	2	1
HALIFAX COUNTY	25	36	25	18	17	21	22	23	10	13	8	10	17	12	11
MECKLENBURG COUNTY	11	17	22	12	10	10	10	10	5	13	8	5	8	3	6
PLANNING DISTRICT 14	35	36	44	31	32	28	32	43	27	26	25	25	24	18	20
AMELIA COUNTY	4	4	2	1	7	5	2	6	2	2	5	3	2	4	4
BUCKINGHAM COUNTY	6	3	3	4	3	4	3	5	6	5	4	6	7	3	7
CHARLOTTE COUNTY	8	13	10	4	5	3	9	4	6	2	6	7	4	2	1
CUMBERLAND COUNTY	2	1	2	2	2		1	3	1	1	3	2	5	1	2
LUNENBURG COUNTY	4	2	5	2	1	5	2	2	4	3	5		2	3	1
NOTTOWAY COUNTY	7	10	13	12	8	3	8	14	6	5	2	2	1	2	2
PRINCE EDWARD COUNTY	4	3	9	6	6	8	7	9	2	8		5	3	3	3
PLANNING DISTRICT 15	223	241	237	202	201	175	176	203	166	191	149	139	150	160	152
CHARLES CITY COUNTY	1	1	1	6	1	3	1	1	1	2			3	1	1
CHESTERFIELD COUNTY	21	45	48	33	30	35	24	36	26	34	29	32	30	32	30
GOOCHLAND COUNTY	5	2	2	6	4	8	6	4	3	5	2	1	1		2
HANOVER COUNTY	18	19	25	11	14	18	11	28	16	18	11	12	14	18	23
HENRICO COUNTY	90	96	80	68	76	60	73	65	65	75	62	53	59	61	60
NEW KENT COUNTY	3	1	2	1	1	3	5	1	4	1	1		2	4	1
POWHATAN COUNTY	2	2	3	6	6	6	3	1	4	3	4	1	3	2	4
RICHMOND CITY	83	75	76	71	69	42	53	67	47	53	40	40	38	42	31
PLANNING DISTRICT 16	43	31	33	32	33	30	38	50	46	36	32	34	33	39	44
CAROLINE COUNTY	7	4	4	3	2	2	7	5	4	2	5	2	4	3	4
KING GEORGE COUNTY	4	4	3	1	4	4	5	1	1	2	2	4	3	3	2
SPOTSYLVANIA COUNTY	11	7	10	17	14	14	13	23	18	11	12	15	13	17	19
STAFFORD COUNTY	11	12	11	7	4	5	10	12	13	12	8	11	10	12	15
FREDERICKSBURG CITY	10	4	5	4	9	5	3	9	10	9	5	2	3	4	4
PLANNING DISTRICT 17	18	21	24	15	22	16	19	21	17	21	12	20	23	12	11
LANCASTER COUNTY	4	5	9	2	7	2	8	7	6	9	4	9	8	3	5
NORTHUMBERLAND COUNTY	7	5	7	1	6	4	4	4	7	6	3	4	7	1	2
RICHMOND COUNTY	2	5	3	7	3	5	6	6		1	1	2	2	2	3
WESTMORELAND COUNTY	5	6	5	5	6	5	1	4	4	5	4	5	6	6	1
PLANNING DISTRICT 18	37	30	38	26	34	27	24	29	34	18	21	18	21	24	11
ESSEX COUNTY	3	1	2	4	3	3		2	2		2	1	1	1	1
GLOUCESTER COUNTY	10	9	13	11	10	7	13	10	15	9	6	7	9	11	5
KING AND QUEEN COUNTY	6	4	5		2	2	2	2	2		2	1	2	1	1
KING WILLIAM COUNTY	3	3	4	1	8	5	2	2	2	2	1	4		3	1
MATHEWS COUNTY	6	8	7	6	8	7	4	6	8	4	1	1	5	4	1
MIDDLESEX COUNTY	9	5	7	4	3	3	3	7	5	3	9	4	4	4	2
PLANNING DISTRICT 19	53	55	59	34	41	46	39	35	48	37	37	40	22	30	31
DINWIDDIE COUNTY	1	8	5	6	4	3	6	2	2	7	9	8	2	1	8
GREENSVILLE COUNTY	4	1	2	1	1	3	3		3	5	1	2	5	2	4
PRINCE GEORGE COUNTY	2	1	3	1	2	3	2	1	7	1	1	6	2	1	1
SURRY COUNTY	5	1	2	1	2	2	4	5	2	1	1			1	1
SUSSEX COUNTY	3	3	4	2	3	4	4	1	6	1	4	3	3	2	3
COLONIAL HEIGHTS CITY	5	5	10	4	5	10	4	7	9	5	4	5	3	7	2
EMPORIA CITY	5	6	6	1	3	3	5	3	2			1	2	1	2
HOPEWELL CITY	9	13	12	6	7	7	4	4	7	11	9	8	3	4	3
PETERSBURG CITY	19	17	15	12	14	11	7	12	10	6	8	7	2	11	7
PLANNING DISTRICT 20	240	275	252	211	174	163	182	229	208	219	167	173	172	176	164
ISLE OF WIGHT COUNTY	9	7	7	9	4	9	4	6	6	10	5	6	4	5	5
SOUTHAMPTON COUNTY	8	8	5	6	8	7	4	4	5	5	3	5	1	3	6
CHESAPEAKE CITY	47	46	44	38	27	21	36	42	42	32	26	22	29	39	31
FRANKLIN CITY	2	8	5	3	2	7	3	6	7	3	2	2	2	2	3
NORFOLK CITY	58	63	66	59	40	41	40	56	40	57	37	42	49	43	35
PORTSMOUTH CITY	41	54	34	30	31	18	25	20	27	23	24	22	19	11	13
SUFFOLK CITY	21	16	20	12	14	9	17	18	12	17	18	19	9	9	9
VIRGINIA BEACH CITY	54	73	71	54	48	51	53	77	69	72	52	55	59	64	62
PLANNING DISTRICT 21	82	97	111	61	63	78	67	67	69	87	65	65	87	75	71
JAMES CITY COUNTY	8	9	10	4	5	12	8	9	5	16	9	11	9	14	11
YORK COUNTY	6	6	8	4	7	5	10	5	4	10	7	6	7	7	10
HAMPTON CITY	32	36	36	23	21	25	22	22	26	28	27	25	36	24	23
NEWPORT NEWS CITY	32	40	47	21	22	31	26	24	30	27	22	19	31	25	23
POQUOSON CITY	1	1	7	6	2	2		3	1	5		2	3	3	2
WILLIAMSBURG CITY	3	5	3	3	6	3	1	4	3	1		2	1	2	2
PLANNING DISTRICT 22	14	23	22	15	10	11	15	15	16	14	18	11	11	13	5
ACCOMACK COUNTY	7	14	16	11	8	10	12	12	11	10	15	10	8	10	3
NORTHAMPTON COUNTY	7	9	6	4	2	1	3	3	5	4	3	1	3	3	2
PLANNING DISTRICT 23	322	372	363	272	237	241	249	296	277	306	232	238	259	251	235
UNKNOWN VIRGINIA															

NOTE: PLANNING DISTRICT 23, THE HAMPTON ROADS PLANNING DISTRICT, IS THE AGGREGATE OF PLANNING DISTRICTS 20 AND 21.

TABLE 29
TOTAL RESIDENT DEATHS FROM SUICIDE
BY PLANNING DISTRICT AND CITY OR COUNTY
VIRGINIA, 1996-2010

PLANNING DISTRICT CITY / COUNTY	YEAR														
	1996	1997	1998	1999	2000	2001	2002	2003	2004	2005	2006	2007	2008	2009	2010
COMMONWEALTH OF VIRGINIA	817	743	827	813	770	787	792	797	805	860	869	872	938	960	982
PLANNING DISTRICT 1	9	16	23	21	28	18	20	19	18	15	16	27	23	12	14
LEE COUNTY	1	5	8	6	6	3	5	6	8	4	5	6	7	5	2
SCOTT COUNTY	5	5	7	5	12	4	5	5	3	2	2	10	5	3	6
WISE COUNTY	2	6	8	9	10	10	9	8	5	9	9	11	10	4	6
NORTON CITY	1			1		1	1		2				1		
PLANNING DISTRICT 2	23	16	28	30	25	33	22	22	26	26	26	25	25	33	28
BUCHANAN COUNTY	3	2	7	7	3	10	7	6	7	9	4	8	6	7	11
DICKENSON COUNTY	3	4	5	1	3	5	4	3	4	1	2	6	3	7	7
RUSSELL COUNTY	4	3	10	6	8	10	6	3	8	4	6	5	10	7	4
TAZEWELL COUNTY	13	7	6	16	11	8	5	10	7	12	14	6	6	12	6
PLANNING DISTRICT 3	45	26	30	30	31	30	25	34	39	42	31	39	35	39	30
BLAND COUNTY	4	1	3	4		2		2	2		2	1		4	1
CARROLL COUNTY	4	6	7	4	7	2	3	3	9	8	8	7	7	7	9
GRAYSON COUNTY	7	2	2	2	2	2		4	6	5	4	3	4	3	3
SMYTH COUNTY	9	8		6	5	4	6	3	5	7	4	7	7	3	3
WASHINGTON COUNTY	5	6	6	6	11	9	6	8	11	8	6	15	11	13	8
WYTHE COUNTY	5	3	6	4	2	7	7	7	4	9	3	4	5	6	1
BRISTOL CITY	9		4	1	4	2	1	5	2	5	4	1		2	2
GALAX CITY	2		2	3		2	2	2				1	1	1	3
PLANNING DISTRICT 4	32	22	27	20	17	21	23	14	25	21	26	32	16	21	28
FLOYD COUNTY	4	4	5	1		1	1		4	1	2	2	1	3	4
GILES COUNTY	1	5	2	2	6	3	2	2	3	1	2	3	4	4	4
MONTGOMERY COUNTY	9	7	10	8	3	9	6	5	8	6	11	17	8	6	10
PULASKI COUNTY	15	5	9	6	4	7	12	6	8	8	10	10	2	7	9
RADFORD CITY	3	1	1	3	4	1	2	1	2	5	1		1	1	1
PLANNING DISTRICT 5	31	45	38	32	49	34	45	43	32	45	33	39	48	35	46
ALLEGHANY COUNTY	2	1	3	1	1	3	2	4	2	3	4	2		4	5
BOTETOURT COUNTY	5	7	6	6	5	7	6	2	3	6	3	5	5	7	1
CRAIG COUNTY		3					2	4		2		1	1	1	
ROANOKE COUNTY	10	13	12	10	17	10	15	11	10	14	8	6	18	7	23
COVINGTON CITY	2	1			2		2		1		2	2	1	1	1
ROANOKE CITY	12	19	14	13	21	13	13	17	13	18	9	18	16	14	15
SALEM CITY		1	3	2	3	1	5	5	3	2	7	5	7	1	1
PLANNING DISTRICT 6	47	24	53	31	28	27	28	23	39	35	38	36	39	37	36
AUGUSTA COUNTY	11	5	16	9	5	5	9	12	13	10	12	9	13	14	10
BATH COUNTY	1				1	1					1				
HIGHLAND COUNTY	2	1	2	1			1		2						
ROCKBRIDGE COUNTY	4	4	8	2	2		2	2	6	2	5	5	5	4	3
ROCKINGHAM COUNTY	15	3	7	3	5	14	6	4	6	6	8	8	10	5	10
BUENA VISTA CITY		2	2		1		1		2	2			2		1
HARRISONBURG CITY	4	4	5	6	2	3	2		2	4	2	4	4	5	5
LEXINGTON CITY	1	1		1	2		1							1	
STAUNTON CITY	5		7	2	7	2	3	3	4	3	5	7	1	5	4
WAYNESBORO CITY	4	4	6	7	3	2	3	2	4	8	5	3	4	3	3
PLANNING DISTRICT 7	27	25	20	27	26	18	30	34	35	30	30	30	33	25	26
CLARKE COUNTY	5	1	3	2	1	1	2	2	1	2	2		3	2	3
FREDERICK COUNTY	7	10	5	7	5	1	10	12	13	7	10	5	6	5	6
PAGE COUNTY	3	5	1	2	1	4	2	6	2	4	5	7	4	3	3
SHENANDOAH COUNTY	3	5	2	6	8	5	5	8	6	8	6	4	6	7	5
WARREN COUNTY	7	3	5	5	6	5	4	2	13	7	3	11	8	5	4
WINCHESTER CITY	2	1	4	5	5	2	7	4		2	4	3	6	3	5
PLANNING DISTRICT 8	143	115	122	146	139	123	141	143	132	173	161	165	187	209	193
ARLINGTON COUNTY	32	12	16	12	15	8	19	16	16	24	12	11	27	14	18
FAIRFAX COUNTY	73	59	67	64	69	61	80	65	65	82	86	90	82	109	84
LOUDOUN COUNTY	8	9	8	18	10	17	12	17	17	20	22	20	14	28	24
PRINCE WILLIAM COUNTY	18	15	18	29	32	24	17	26	19	35	22	24	38	37	41
ALEXANDRIA CITY	6	10	9	13	6	11	9	17	14	7	11	9	10	10	14
FAIRFAX CITY	4	6		3	2		3		1	1	3	3	4	6	6
FALLS CHURCH CITY			1	2	2	1		1			1		4	1	
MANASSAS CITY	2	3	2	4	2	1	1	1		4	2	7	7	3	5
MANASSAS PARK CITY		1	1	1	1						2	1	1	1	1
PLANNING DISTRICT 9	24	26	19	16	13	18	20	20	23	24	22	26	23	26	30
CULPEPER COUNTY	6	3	9	8	3	5	7	8	6	5	4	10	2	10	4
FAUQUIER COUNTY	8	9	7	3	4	9	6	7	12	10	9	5	9	10	18
MADISON COUNTY	3	5			2	1	2	1	1	2	2	5	3	1	2
ORANGE COUNTY	4	7	3	5	4	2	3	4	2	5	6	3	6	3	5
RAPPAHANNOCK COUNTY	3	2				1	2		2	2	1	3	3	2	1
PLANNING DISTRICT 10	26	18	30	26	31	31	14	29	25	23	22	27	26	31	28
ALBEMARLE COUNTY	12	8	10	7	13	10	5	11	12	8	7	11	8	13	6
FLUVANNA COUNTY	4	2	2	1	1	3	1	3	2	2	2	3	4	2	2
GREENE COUNTY	1	1	3	3	4	2		2	3	1	4	3	2	4	3
LOUISA COUNTY	4	3	4	7	4	6	3	5	5	3	5	7	3	6	10
NELSON COUNTY		1	1	5	4	2	1	5	1	3			3	3	4
CHARLOTTESVILLE CITY	5	3	10	3	5	8	4	3	2	6	4	3	6	3	3
PLANNING DISTRICT 11	36	26	40	27	30	34	32	22	23	33	28	22	36	38	42
AMHERST COUNTY	6	3	5	3	4	2	12	1	3	5	3	6	5	7	5
APPOMATTOX COUNTY	1	1	2	1		1	4	3	2	4	2	1	1	3	3
BEDFORD COUNTY	11	7	13	7	12	14	4	9	5	7	7	6	10	14	16
CAMPBELL COUNTY	10	8	6	5	4	10	2	4	6	11	6	3	8	6	8
BEDFORD CITY		1	1	2	4	2	1			1	1	1	1	2	1
LYNCHBURG CITY	8	6	13	9	6	5	9	5	7	5	9	5	11	6	9

[continued]

TABLE 29
TOTAL RESIDENT DEATHS FROM SUICIDE
BY PLANNING DISTRICT AND CITY OR COUNTY
VIRGINIA, 1996-2010

PLANNING DISTRICT CITY / COUNTY	YEAR														
	1996	1997	1998	1999	2000	2001	2002	2003	2004	2005	2006	2007	2008	2009	2010
COMMONWEALTH OF VIRGINIA	817	743	827	813	770	787	792	797	805	860	869	872	938	960	982
PLANNING DISTRICT 12	38	55	43	45	47	44	48	44	37	52	45	39	40	47	41
FRANKLIN COUNTY	9	7	6	6	5	8	9	9	7	9	5	7	6	7	4
HENRY COUNTY	10	13	13	9	13	8	13	12	9	15	15	10	17	14	16
PATRICK COUNTY	2	8	5	5	4	1	5	4	6	4	3	5	5	4	6
PITTSYLVANIA COUNTY	9	18	6	10	11	11	15	8	5	11	12	10	7	13	7
DANVILLE CITY	4	8	8	12	10	10	4	9	6	9	9	3	5	8	6
MARTINSVILLE CITY	4	1	5	3	4	6	2	2	4	4	1	4		1	2
PLANNING DISTRICT 13	13	11	17	12	10	8	15	9	16	14	13	11	13	8	14
BRUNSWICK COUNTY	1	2	5	2	1	2	1	2	3	4	1	1	1	1	2
HALIFAX COUNTY	7	6	6	6	5	3	7	3	5	3	9	5	5	4	5
MECKLENBURG COUNTY	5	3	6	4	4	3	7	4	8	7	3	5	7	3	7
PLANNING DISTRICT 14	12	10	13	14	6	8	17	6	14	7	17	10	16	25	13
AMELIA COUNTY	1		1			2	2	2	4	2	3	1	2	4	1
BUCKINGHAM COUNTY	1	3	2	3	2	2	2		1		3	3	6	3	3
CHARLOTTE COUNTY	1	1		2		3	2		1		3	2	1	3	2
CUMBERLAND COUNTY	1	2	2	2	2		2	1					2	2	
LUNENBURG COUNTY	1	1	5	2			4	1	2	2	4	1	1	3	1
NOTTOWAY COUNTY	4	2	1	2	1		5	1	4		1		3	5	3
PRINCE EDWARD COUNTY	3	1	2	3	1	1		1	2	3	3	3	1	5	3
PLANNING DISTRICT 15	81	104	94	109	90	118	96	97	88	112	119	96	107	125	108
CHARLES CITY COUNTY		1		1	1		1		1				2	3	
CHESTERFIELD COUNTY	16	27	27	32	27	32	30	30	30	31	32	26	31	31	36
GOOCHLAND COUNTY		2	3	3	3		2	2	1	4	4	2	2	3	2
HANOVER COUNTY	6	12	9	6	12	16	5	10	9	12	11	16	17	17	9
HENRICO COUNTY	30	25	24	36	21	37	29	32	25	28	41	25	29	38	33
NEW KENT COUNTY	2	2	3	3	4	2	3	1	4	4	2	3	2	1	1
POWHATAN COUNTY	2	3			1	6	4	1	3	4	5	2	4	2	7
RICHMOND CITY	25	32	28	28	21	25	22	21	15	29	24	22	20	30	20
PLANNING DISTRICT 16	29	28	32	31	18	25	34	31	25	26	35	43	38	31	48
CAROLINE COUNTY	1	4	4	5	1	3	2	4	2	2	3	6	3	3	5
KING GEORGE COUNTY	3	4	3	4	3	3	2	2	2	1	3	2	1	5	6
SPOTSYLVANIA COUNTY	12	5	9	8	6	9	15	15	8	11	13	18	15	8	23
STAFFORD COUNTY	10	10	12	13	5	7	11	7	10	11	10	11	16	13	10
FREDERICKSBURG CITY	3	5	4	1	3	3	4	3	3	1	6	6	3	2	4
PLANNING DISTRICT 17	13	8	8	4	6	4	7	7	3	14	6	8	14		9
LANCASTER COUNTY	3	3	3	1	2		1			3		4	4		2
NORTHUMBERLAND COUNTY	3	1	3	1		1	2	2	1	3	1	2	3		4
RICHMOND COUNTY	4	2	1	2	1	2		3		3	1		3		1
WESTMORELAND COUNTY	3	2	1		3	1	4	2	2	5	4	2	4		2
PLANNING DISTRICT 18	7	7	12	11	9	9	13	12	17	20	10	12	19	17	18
ESSEX COUNTY	1	2	2	1		2	2	2	3			1	3	2	4
GLOUCESTER COUNTY	2	1	6	5	3	3	4	6	7	9	6	5	9	5	8
KING AND QUEEN COUNTY	1	2		3	1	1	1	1	1	1	2	3	2	1	2
KING WILLIAM COUNTY	1	1		1	2	1	1	1	4	3	2	2		4	1
MATHEWS COUNTY	1		1	1	3		2			4			4		1
MIDDLESEX COUNTY	1	1	3			2	3	2	2	3		1	1	5	2
PLANNING DISTRICT 19	17	31	26	28	18	17	29	21	22	14	16	21	23	23	25
DINWIDDIE COUNTY	4	6	7	7	4	4	7	6	3	6	2	3	2	1	8
GREENSVILLE COUNTY	1	4	1	2	2	1	1		1		2			1	1
PRINCE GEORGE COUNTY	4	7	4	3	4		5	6	9	2	6	7	7	7	6
SURRY COUNTY					1	1	1					1		4	1
SUSSEX COUNTY		2	2	3		3	2	3	2			1	1	3	1
COLONIAL HEIGHTS CITY	3	1	6	2	2	1	4	1	1	2	1	3	4	1	2
EMPORIA CITY	1	4		1				1		1	3	1	2		1
HOPEWELL CITY		2	3	5	2	4	6	3	3	2	1	1	1	3	2
PETERSBURG CITY	4	5	3	5	3	3	3	1	3	1	1	4	6	3	3
PLANNING DISTRICT 20	118	98	106	106	101	123	90	112	117	91	130	117	117	132	143
ISLE OF WIGHT COUNTY	4	5	1	2	11	4	3	2	6		5	1	1	4	1
SOUTHAMPTON COUNTY	1	3	3	2	3	1	1	2	1	2	4	1	3	3	3
CHESAPEAKE CITY	28	16	20	16	7	17	10	17	21	17	16	18	21	24	22
FRANKLIN CITY				1	1	2	2			3					2
NORFOLK CITY	20	26	21	22	25	35	26	24	19	18	31	29	27	25	27
PORTSMOUTH CITY	15	11	13	16	7	17	9	13	13	13	10	13	8	11	14
SUFFOLK CITY	8	5	3	1	9	8	5	9	7	5	8	2	11	8	7
VIRGINIA BEACH CITY	42	32	45	46	38	39	34	45	50	33	56	53	46	57	67
PLANNING DISTRICT 21	43	30	38	39	39	42	36	50	43	38	40	43	58	41	55
JAMES CITY COUNTY	5	3	5	1	2	3	6	7	4	4	10	5	10	4	11
YORK COUNTY	3	4	5	5	5	5	2	7	5	4	3	9	8	6	8
HAMPTON CITY	15	10	9	13	14	15	9	12	11	14	11	12	20	14	11
NEWPORT NEWS CITY	18	12	15	15	16	16	16	21	19	13	12	16	18	16	19
POQUOSON CITY	2		3	2	1	3	2	1		1	1	1	2		1
WILLIAMSBURG CITY		1	1	3	1		1	2	4	2	3			1	5
PLANNING DISTRICT 22	3	2	8	8	9	2	7	5	6	5	5	4	2	5	7
ACCOMACK COUNTY	2	1	6	7	7	2	3	4	2	4	5	2	1	5	6
NORTHAMPTON COUNTY	1	1	2	1	2		4	1	4	1		2	1		1
PLANNING DISTRICT 23	161	128	144	145	140	165	126	162	160	129	170	160	175	173	198
UNKNOWN VIRGINIA															

NOTE: PLANNING DISTRICT 23, THE HAMPTON ROADS PLANNING DISTRICT, IS THE AGGREGATE OF PLANNING DISTRICTS 20 AND 21.

TABLE 30
TOTAL RESIDENT DEATHS FROM HOMICIDE AND LEGAL INTERVENTION
BY PLANNING DISTRICT AND CITY OR COUNTY
VIRGINIA, 1996-2010

PLANNING DISTRICT	YEAR														
CITY / COUNTY	1996	1997	1998	1999	2000	2001	2002	2003	2004	2005	2006	2007	2008	2009	2010
COMMONWEALTH OF VIRGINIA	527	509	416	432	449	502	397	458	412	493	426	429	387	405	384
PLANNING DISTRICT 1	3	4	3	4	7	4	6	3	3	5	1	5	3	2	6
LEE COUNTY	2		1	1	2	2	3	1	2	1		1	2	1	4
SCOTT COUNTY	1			1	3		1	2	1	1	1	2	1		
WISE COUNTY		4	2	2	2	2	2			3		2		1	2
NORTON CITY															
PLANNING DISTRICT 2	2	6	4	1	11	4	9	7	5	9	5	4	6	12	9
BUCHANAN COUNTY				1	2	1	4	2	2	3	1		2	6	1
DICKENSON COUNTY		3	3		1	1	2		2	2		1	1	1	1
RUSSELL COUNTY		1			5		2	1		1	2		1	1	
TAZEWELL COUNTY	2	2	1		3	2	1	4	1	3	2	3	2	4	7
PLANNING DISTRICT 3	11	12	3	10	7	10	7	4	6	12	6	7	9	5	4
BLAND COUNTY			1											1	
CARROLL COUNTY		5	1	1	1		1	1	1	1	1	5		1	1
GRAYSON COUNTY		1				2	1		1	2		1	3		
SMYTH COUNTY	5	4			1		2		1	6			3		
WASHINGTON COUNTY	1			2	4	2	3	2	2	2	2			2	2
WYTHE COUNTY	3			2		3		1	1		1		2		
BRISTOL CITY		2	1	1		2				1	1	1			1
GALAX CITY	2			4	1	1					1		1	1	
PLANNING DISTRICT 4	7	3	4	2	6	5	3	3	6	2	6	11	8	7	6
FLOYD COUNTY		1				2		1					2	2	
GILES COUNTY		1					1		1			1			
MONTGOMERY COUNTY	4	1	2		2		1	2	4	2	5	10	3	4	3
PULASKI COUNTY	2		2	2	2	2	1						1	1	2
RADFORD CITY	1				2	1			1		1		2		1
PLANNING DISTRICT 5	19	10	19	9	16	15	20	19	12	20	14	15	15	17	18
ALLEGHANY COUNTY									2				1	1	
BOTETOURT COUNTY	1				2		2	1		2			1	1	2
CRAIG COUNTY							1		2	1					
ROANOKE COUNTY	1	3	2	1	1	1	2	2	1	2	1	4	3	3	4
COVINGTON CITY							2					3			2
ROANOKE CITY	17	6	16	8	12	11	12	13	7	15	13	8	10	11	9
SALEM CITY		1	1		1	3	1	3						1	1
PLANNING DISTRICT 6	16	6	10	5	8	6	5	11	10	9	8	5	6	9	8
AUGUSTA COUNTY	5	2	4	1	1	2	1	5	6	5	3	1	2	3	2
BATH COUNTY				1									1	1	
HIGHLAND COUNTY									1						
ROCKBRIDGE COUNTY	1		1				2	2		1		2			1
ROCKINGHAM COUNTY	6	1	3	1	2	1	2	1	1	1	2	1		1	1
BUENA VISTA CITY															
HARRISONBURG CITY	2	2	1	1	2	1			2	1	2		1		1
LEXINGTON CITY															
STAUNTON CITY	2					2		1		1	1		2	4	2
WAYNESBORO CITY		1	1	1	3			2				1			1
PLANNING DISTRICT 7	5	4	6	10	6	3	6	4	4	4	12	3	5	7	2
CLARKE COUNTY			1	2		1	1	1	1					2	
FREDERICK COUNTY		1		2	2	2	3	1	1	1	8	3	2	3	1
PAGE COUNTY	1		1	1	1					1					1
SHENANDOAH COUNTY	1	2	3	1	1			1	1	1			2	1	
WARREN COUNTY	1	1	1	1	1		1		1		3				
WINCHESTER CITY	2			3	1		1	1		1	1		1	1	
PLANNING DISTRICT 8	57	49	41	51	50	134	31	45	37	61	57	51	61	46	34
ARLINGTON COUNTY	4	6	5	5	7	11	5	2	3	3	6	3	6	1	1
FAIRFAX COUNTY	27	22	18	26	26	70	14	15	16	27	30	21	28	25	18
LOUDOUN COUNTY	2	3	3	2	1	7	2	1	3	6	4	1	3	5	1
PRINCE WILLIAM COUNTY	6	8	7	12	10	28	5	15	8	10	12	12	15	12	9
ALEXANDRIA CITY	10	7	6	5	5	16	3	7	4	10	4	9	4	3	2
FAIRFAX CITY	2	1	1			1	1				1	1	1		
FALLS CHURCH CITY	1												1		
MANASSAS CITY	5	2		1	1	1	1	4	2	5		2	3		2
MANASSAS PARK CITY			1					1	1			2			1
PLANNING DISTRICT 9	6	4	8	2	2	8	3	8	1	8	5	6	4	5	6
CULPEPER COUNTY	3		4		1	3	1			1	2	1			
FAUQUIER COUNTY	1	3	3	2		2		4		3	2	3	2	3	3
MADISON COUNTY			1				1	2					1	1	
ORANGE COUNTY	2	1			1	1	1	1	1	4	1	1	1	1	2
RAPPAHANNOCK COUNTY						2		1				1			1
PLANNING DISTRICT 10	6	10	6	8	13	10	7	8	7	3	5	8	10	3	9
ALBEMARLE COUNTY	1	3	1	2	4	5		3	3		2		1		1
FLUVANNA COUNTY	1	1		1									4		1
GREENE COUNTY			3		1			5		1					1
LOUISA COUNTY	1	2			4	1	2				1	3	1	2	3
NELSON COUNTY	1				1	2				1		2		1	1
CHARLOTTESVILLE CITY	2	4	2	5	3	2	5		4	1	2	3	4		2
PLANNING DISTRICT 11	9	10	11	12	13	9	15	6	5	10	7	6	9	8	12
AMHERST COUNTY			1	1	5	1	1	1	1			1	1	1	
APPOMATTOX COUNTY			1	1			1			2				2	7
BEDFORD COUNTY	1	3	3	2	4	2	3				1	2	1	1	1
CAMPBELL COUNTY	3	3		3	1	1	2	1	1	1	4	2	3	4	3
BEDFORD CITY	1		2										1		
LYNCHBURG CITY	4	4	4	5	3	5	8	4	3	7	2	1	3		1

[continued]

TABLE 30
TOTAL RESIDENT DEATHS FROM HOMICIDE AND LEGAL INTERVENTION
BY PLANNING DISTRICT AND CITY OR COUNTY
VIRGINIA, 1996-2010

PLANNING DISTRICT CITY / COUNTY	YEAR														
	1996	1997	1998	1999	2000	2001	2002	2003	2004	2005	2006	2007	2008	2009	2010
COMMONWEALTH OF VIRGINIA	527	509	416	432	449	502	397	458	412	493	426	429	387	405	384
PLANNING DISTRICT 12	23	23	21	23	29	23	27	16	18	21	19	18	24	21	21
FRANKLIN COUNTY	2	2	1	1	2	3	3	3	2		2	1	1	4	4
HENRY COUNTY	3	10	7	4	6	10	7	4	4	7	8	3	8	6	2
PATRICK COUNTY	1	2	2	1	1	1			2	2		1	1		
PITTSYLVANIA COUNTY	7	3	2	2	3	5	8	3	3	4	3	3	3	2	5
DANVILLE CITY	8	6	5	9	11	4	6	5	5	7	6	8	11	9	7
MARTINSVILLE CITY	2		4	6	6		3	1	2	1		2			3
PLANNING DISTRICT 13	13	7	16	9	7	8	11	8	5	7	2	6	9	3	7
BRUNSWICK COUNTY	2	1	4	1	2	2	1	3		3	2	1	2		
HALIFAX COUNTY	5	2	4	4	3	4	7	4	3	2		4	3		5
MECKLENBURG COUNTY	6	4	8	4	2	2	3	1	2	2		1	4	3	2
PLANNING DISTRICT 14	9	5	7	4	7	5	8	5	1	10	6	7	5	10	3
AMELIA COUNTY	1				1			1					1		2
BUCKINGHAM COUNTY		1			1			3		2	1	2		1	1
CHARLOTTE COUNTY	1	1	1	1		1	2				2		1	1	
CUMBERLAND COUNTY	2		1	1	2	1	1			3		2		2	
LUNENBURG COUNTY	2	1		1			1	1		1	3	1	2	1	
NOTTOWAY COUNTY	1	1	1	1	1		2			2		1		1	
PRINCE EDWARD COUNTY	2	1	4		2	3	2		1	2		1	1	4	
PLANNING DISTRICT 15	135	174	128	111	103	93	107	137	132	123	105	85	77	63	70
CHARLES CITY COUNTY	2	1	2				1	2		1			1		
CHESTERFIELD COUNTY	11	23	10	9	14	8	11	21	19	19	17	13	13	11	12
GOOCHLAND COUNTY			1	1			1	2	1		1		1	1	1
HANOVER COUNTY	3	6	3	4	5	2	5	3	5	3	3		3	1	3
HENRICO COUNTY	19	32	30	21	18	20	12	21	31	17	14	9	18	19	12
NEW KENT COUNTY	1	2		2	1	1				1			1	1	
POWHATAN COUNTY	2	1	1			2	1					1	4	1	1
RICHMOND CITY	97	109	81	74	65	60	76	88	76	82	70	62	36	29	41
PLANNING DISTRICT 16	8	8	8	7	9	15	4	7	8	3	8	15	10	13	7
CAROLINE COUNTY		3	1	1	1	1		1	1	1	4	2			1
KING GEORGE COUNTY	1		1	1	2	1			1				1	1	
SPOTSYLVANIA COUNTY	4	2	1	3		3	1	1	3		3	4	1	4	4
STAFFORD COUNTY	1	3	2		2	6	2	5	3	1	1	7	8	7	2
FREDERICKSBURG CITY	2		3	2	4	4	1			1		2		1	
PLANNING DISTRICT 17	6	2	3	3	1	5	2		2	2	4	1	1		4
LANCASTER COUNTY	1					2	1			1	1				2
NORTHUMBERLAND COUNTY						3			1		2	1			
RICHMOND COUNTY	2	1	3	1											1
WESTMORELAND COUNTY	3	1		2	1		1		1	1	1		1		1
PLANNING DISTRICT 18	4	4	2	4	2	4	6	5	4	5	2	4	1	1	2
ESSEX COUNTY	1				1	2	1		2	1	1				1
GLOUCESTER COUNTY	1		1	2	1	1	2	1	1				1		1
KING AND QUEEN COUNTY	1	1				1		1		1		1			
KING WILLIAM COUNTY		2		2			1	2		2		2			
MATHEWS COUNTY							1							1	
MIDDLESEX COUNTY	1	1	1				1	1	1	1	1	1			
PLANNING DISTRICT 19	13	23	13	20	20	13	16	14	20	13	23	15	11	21	23
DINWIDDIE COUNTY		1	3	2		1	4	1	3	2	3	1	1	2	
GREENSVILLE COUNTY	1	2			2		2	1	1		3		1	3	1
PRINCE GEORGE COUNTY		2	1	1	2		1	1	3		1	2	1	2	1
SURRY COUNTY	1	1			1		2			2					3
SUSSEX COUNTY		2	1	2		2		2	3		2		2		1
COLONIAL HEIGHTS CITY	2	1	1	2	1		1	1	5		1				
EMPORIA CITY		1	2		1	2			1	1		1	1		1
HOPEWELL CITY	2	2	2	5	3	1	1	2	1	1	4	5	3	2	4
PETERSBURG CITY	7	11	3	8	10	7	5	6	3	7	9	6	2	12	12
PLANNING DISTRICT 20	135	113	67	96	94	80	67	100	88	130	89	108	84	109	86
ISLE OF WIGHT COUNTY	6		2	3	1			2	2		1	2	4	2	
SOUTHAMPTON COUNTY		1		3		2		1	3	1		2		3	2
CHESAPEAKE CITY	11	15	2	16	17	11	9	10	15	17	12	14	13	17	17
FRANKLIN CITY	1	1				1			1		1	1		1	1
NORFOLK CITY	57	41	30	32	34	31	36	38	33	57	29	47	27	45	27
PORTSMOUTH CITY	28	22	20	19	20	14	12	14	11	23	17	17	14	16	14
SUFFOLK CITY	4	8	3	7	3	6	3	3	3	9	7	7	6	7	7
VIRGINIA BEACH CITY	28	25	10	16	19	15	7	32	20	23	22	18	20	18	18
PLANNING DISTRICT 21	35	30	31	40	35	44	35	46	33	35	35	41	26	41	42
JAMES CITY COUNTY	1	2	1	1	3	2	2	1		3	1	2	1		
YORK COUNTY				2		1	1	1	1	2	2		1	2	
HAMPTON CITY	12	13	12	16	11	17	11	15	12	12	10	11	10	13	18
NEWPORT NEWS CITY	21	15	18	21	21	24	21	29	20	17	20	28	13	26	24
POQUOSON CITY	1										1				
WILLIAMSBURG CITY										1	1		1		
PLANNING DISTRICT 22	5	2	5	1	3	4	2	2	5	1	7	8	3	2	5
ACCOMACK COUNTY	2		2	1	2	4	2	2	3		5	6	3	2	3
NORTHAMPTON COUNTY	3	2	3		1				2	1	2	2			2
PLANNING DISTRICT 23	170	143	98	136	129	124	102	146	121	165	124	149	110	150	128
UNKNOWN VIRGINIA															

NOTE: PLANNING DISTRICT 23, THE HAMPTON ROADS PLANNING DISTRICT, IS THE AGGREGATE OF PLANNING DISTRICTS 20 AND 21.

POPULATION DATA

Highlights

- In 2010, the population of Virginia was estimated to be 8,001,024; an increase of 1.5 percent over last year.
- The 2010 Virginia Hispanic population was estimated to be 631,825; an increase of 10.9 percent over the previous year.
- For 2010, the largest percentage increase in population from the previous year was in Manassas Park City at 18.5, and the largest decrease was in Accomack County at 13.8.

NOTE: **Population Projections** – The data for the population tables in this Appendix are derived from a release of the National Center for Health Statistics (NCHS) with the approval of the U.S. Bureau of the Census. They are mid-year projections by NCHS for each city and county in Virginia arranged in planning district order for the state total population and the Hispanic sub sector. The projections are for the White, Black, Asian and Pacific Islander, and Native American races by sex through ages 85 and over.

TABLE 1
TOTAL POPULATION PROJECTIONS BY THE U.S. BUREAU OF THE CENSUS BY AGE
BY PLANNING DISTRICT AND CITY OR COUNTY
VIRGINIA, 2010

PLANNING DISTRICT AND CITY / COUNTY	YEAR 2010 POPULATION PROJECTIONS BY THE U.S. BUREAU OF THE CENSUS											
	TOTAL ALL AGES	AGES 0-4	AGES 5-14	AGES 15-19	AGES 20-24	AGES 25-34	AGES 35-44	AGES 45-54	AGES 55-64	AGES 65-74	AGES 75-84	AGES 85 UP
COMMONWEALTH OF VIRGINIA	8,001,024	509,625	1,023,095	550,965	572,091	1,090,419	1,108,928	1,214,000	954,964	549,804	304,730	122,403
PLANNING DISTRICT 1	94,174	5,054	10,654	6,011	5,875	11,701	12,879	13,780	13,101	8,634	4,802	1,683
LEE COUNTY	25,587	1,319	2,951	1,498	1,399	3,299	3,664	3,808	3,545	2,456	1,233	415
SCOTT COUNTY	23,177	1,173	2,491	1,304	1,159	2,456	3,100	3,519	3,405	2,588	1,461	521
WISE COUNTY	41,452	2,319	4,757	2,921	3,038	5,456	5,627	5,870	5,599	3,278	1,917	670
NORTON CITY	3,958	243	455	288	279	490	488	583	552	312	191	77
PLANNING DISTRICT 2	113,976	5,863	12,849	6,896	5,934	13,212	14,850	18,226	17,118	11,067	5,968	1,993
BUCHANAN COUNTY	24,098	1,114	2,525	1,416	1,316	2,858	3,258	4,068	3,675	2,459	1,101	308
DICKENSON COUNTY	15,903	875	1,884	959	754	1,875	2,004	2,535	2,354	1,566	815	282
RUSSELL COUNTY	28,897	1,549	3,266	1,754	1,529	3,242	3,868	4,699	4,250	2,772	1,482	486
TAZEWELL COUNTY	45,078	2,325	5,174	2,767	2,335	5,237	5,720	6,924	6,839	4,270	2,570	917
PLANNING DISTRICT 3	193,595	10,149	21,934	11,784	10,052	20,555	25,852	29,211	28,177	19,953	11,746	4,182
BLAND COUNTY	6,824	285	695	390	292	804	1,099	1,023	1,051	716	348	121
CARROLL COUNTY	30,042	1,583	3,514	1,770	1,335	2,913	4,018	4,531	4,541	3,302	1,876	659
GRAYSON COUNTY	15,533	699	1,643	945	717	1,413	1,956	2,397	2,504	1,755	1,125	379
SMYTH COUNTY	32,208	1,753	3,717	2,074	1,754	3,332	4,350	4,795	4,587	3,229	1,939	678
WASHINGTON COUNTY	54,876	2,725	6,101	3,340	2,949	5,975	7,287	8,633	8,128	5,659	3,085	994
WYTHE COUNTY	29,235	1,591	3,388	1,742	1,403	3,198	4,072	4,432	4,197	2,958	1,667	587
BRISTOL CITY	17,835	1,099	2,015	1,102	1,178	2,172	2,168	2,445	2,275	1,683	1,213	485
GALAX CITY	7,042	414	861	421	424	748	902	955	894	651	493	279
PLANNING DISTRICT 4	178,237	8,465	17,353	17,807	29,383	20,867	20,482	21,278	19,959	12,750	7,116	2,777
FLOYD COUNTY	15,279	844	1,907	865	699	1,610	2,011	2,333	2,324	1,584	791	311
GILES COUNTY	17,286	915	2,160	1,040	846	1,741	2,381	2,574	2,513	1,725	996	395
MONTGOMERY COUNTY	94,392	4,392	8,272	11,274	20,672	12,303	9,879	9,792	8,580	5,098	2,930	1,200
PULASKI COUNTY	34,872	1,716	3,808	2,042	1,750	3,611	4,947	5,322	5,445	3,631	1,922	678
RADFORD CITY	16,408	598	1,206	2,586	5,416	1,602	1,264	1,257	1,097	712	477	193
PLANNING DISTRICT 5	274,759	15,762	32,929	17,594	15,536	31,485	36,004	42,279	38,450	23,257	15,064	6,399
ALLEGHANY COUNTY	16,250	778	1,980	1,037	679	1,434	2,043	2,492	2,502	1,887	1,012	406
BOTETOURT COUNTY	33,148	1,632	4,384	2,079	1,348	2,706	4,489	5,775	5,310	3,174	1,699	552
CRAIG COUNTY	5,190	259	642	325	226	485	672	888	807	535	256	95
ROANOKE COUNTY	92,376	4,605	11,582	6,150	4,318	9,249	12,426	14,621	13,513	8,309	5,496	2,107
COVINGTON CITY	5,961	344	693	375	335	662	745	910	781	581	371	164
ROANOKE CITY	97,032	6,948	10,859	5,509	6,423	14,434	12,706	13,993	12,324	6,634	4,739	2,463
SALEM CITY	24,802	1,196	2,789	2,119	2,207	2,515	2,923	3,600	3,213	2,137	1,491	612
PLANNING DISTRICT 6	286,781	15,664	32,437	24,250	28,714	32,373	33,579	40,088	35,187	23,818	14,725	5,946
AUGUSTA COUNTY	73,750	3,839	8,978	4,769	3,654	7,900	9,918	12,250	10,603	6,892	3,691	1,256
BATH COUNTY	4,731	158	463	289	227	409	615	778	740	610	345	97
HIGHLAND COUNTY	2,321	64	206	114	88	162	224	421	463	339	172	68
ROCKBRIDGE COUNTY	22,307	1,054	2,413	1,243	1,233	2,059	2,651	3,504	3,530	2,584	1,476	560
ROCKINGHAM COUNTY	76,314	4,642	10,287	5,409	4,410	8,275	9,832	11,789	9,706	6,368	3,987	1,609
BUENA VISTA CITY	6,650	413	778	558	623	776	751	836	847	601	319	148
HARRISONBURG CITY	48,914	2,425	3,835	7,780	13,730	6,217	4,014	3,823	3,057	1,829	1,435	769
LEXINGTON CITY	7,042	186	418	1,287	1,950	589	415	500	620	466	414	197
STAUNTON CITY	23,746	1,348	2,428	1,569	1,561	3,027	2,702	3,259	3,162	2,320	1,657	713
WAYNESBORO CITY	21,006	1,535	2,631	1,232	1,238	2,959	2,457	2,928	2,459	1,809	1,229	529
PLANNING DISTRICT 7	222,152	13,696	29,115	15,259	12,564	25,460	30,145	35,139	28,061	18,346	10,384	3,983
CLARKE COUNTY	14,034	736	1,807	971	528	1,185	1,802	2,620	2,098	1,246	740	301
FREDERICK COUNTY	78,305	4,970	11,113	5,559	4,212	9,183	11,431	12,558	9,325	5,859	3,023	1,072
PAGE COUNTY	24,042	1,316	2,909	1,472	1,239	2,614	3,162	3,759	3,323	2,414	1,344	490
SHENANDOAH COUNTY	41,993	2,475	5,094	2,630	2,112	4,419	5,375	6,317	5,803	4,268	2,469	1,031
WARREN COUNTY	37,575	2,424	5,036	2,683	2,159	4,172	5,275	6,378	4,668	2,793	1,445	542
WINCHESTER CITY	26,203	1,775	3,156	1,944	2,314	3,887	3,100	3,507	2,844	1,766	1,363	547
PLANNING DISTRICT 8	2,230,623	162,008	303,365	132,832	128,707	367,120	359,948	341,922	242,132	114,832	54,447	23,310
ARLINGTON COUNTY	207,627	11,782	16,480	6,975	17,704	57,402	32,868	25,717	20,645	10,086	5,153	2,815
FAIRFAX COUNTY	1,081,726	72,960	145,002	67,443	60,139	158,642	164,990	174,767	131,493	62,967	30,489	12,834
LOUDOUN COUNTY	312,311	27,538	54,271	19,233	12,720	43,483	58,953	48,852	26,836	12,241	5,899	2,285
PRINCE WILLIAM COUNTY	402,002	33,223	64,422	28,505	24,028	59,483	65,467	61,161	38,493	17,826	7,011	2,383
ALEXANDRIA CITY	139,966	9,964	10,984	4,953	8,142	34,181	24,793	18,693	15,450	7,345	3,540	1,921
FAIRFAX CITY	22,565	1,279	2,547	1,221	1,810	3,266	3,109	3,440	2,805	1,616	1,012	460
FALLS CHURCH CITY	12,332	774	1,723	762	539	1,669	1,843	2,030	1,699	714	361	218
MANASSAS CITY	37,821	3,194	5,789	2,765	2,628	6,244	5,500	5,446	3,648	1,536	744	327
MANASSAS PARK CITY	14,273	1,294	2,147	975	997	2,750	2,425	1,816	1,063	501	238	67
PLANNING DISTRICT 9	166,054	10,182	23,250	11,062	8,074	17,557	22,499	27,692	21,950	14,007	7,228	2,553
CULPEPER COUNTY	46,689	3,274	6,790	3,180	2,469	5,741	6,667	7,348	5,522	3,347	1,746	605
FAUQUIER COUNTY	65,203	3,814	9,594	4,563	3,120	6,323	9,020	11,790	8,690	4,957	2,442	890
MADISON COUNTY	13,308	757	1,682	838	637	1,303	1,585	2,184	1,992	1,325	720	285
ORANGE COUNTY	33,481	2,008	4,328	2,042	1,538	3,580	4,377	5,103	4,442	3,509	1,911	643
RAPPAHANNOCK COUNTY	7,373	329	856	439	310	610	850	1,267	1,304	869	409	130
PLANNING DISTRICT 10	234,712	13,490	26,651	17,203	21,650	31,271	28,763	33,945	29,447	18,045	10,127	4,120
ALBEMARLE COUNTY	98,970	5,527	11,982	9,050	6,976	12,560	11,890	14,525	12,336	7,280	4,598	2,246
FLUVANNA COUNTY	25,691	1,592	3,304	1,521	1,032	3,128	3,840	4,006	3,246	2,383	1,308	331
GREENE COUNTY	18,403	1,310	2,567	1,133	890	2,205	2,612	2,988	2,353	1,427	671	247
LOUISA COUNTY	33,153	2,029	3,980	2,019	1,557	3,809	4,338	5,674	4,951	3,019	1,323	454
NELSON COUNTY	15,020	727	1,668	778	650	1,426	1,659	2,399	2,725	1,816	887	285
CHARLOTTESVILLE CITY	43,475	2,305	3,150	2,702	10,545	8,143	4,424	4,353	3,836	2,120	1,340	557
PLANNING DISTRICT 11	252,634	13,938	29,750	20,329	21,497	26,994	30,335	37,364	32,765	21,712	12,806	5,144
AMHERST COUNTY	32,353	1,752	3,829	2,421	2,208	3,226	4,036	5,081	4,470	3,034	1,702	594
APPOMATTOX COUNTY	14,973	809	1,923	928	785	1,619	1,841	2,374	2,087	1,516	803	288
BEDFORD COUNTY	68,676	3,388	8,945	4,549	2,932	5,973	9,229	12,008	10,505	6,816	3,366	965
CAMPBELL COUNTY	54,842	3,015	6,710	3,749	3,636	6,062	7,119	8,512	7,354	4,932	2,812	941
BEDFORD CITY	6,222	399	680	388	402	687	693	878	758	521	491	325
LYNCHBURG CITY	75,568	4,575	7,663	8,294	11,534	9,427	7,417	8,511	7,591	4,893	3,632	2,031

[continued]

TABLE 1
TOTAL POPULATION PROJECTIONS BY THE U.S. BUREAU OF THE CENSUS BY AGE
BY PLANNING DISTRICT AND CITY OR COUNTY
VIRGINIA, 2010

PLANNING DISTRICT AND CITY / COUNTY	YEAR 2010 POPULATION PROJECTIONS BY THE U.S. BUREAU OF THE CENSUS											
	TOTAL ALL AGES	AGES 0-4	AGES 5-14	AGES 15-19	AGES 20-24	AGES 25-34	AGES 35-44	AGES 45-54	AGES 55-64	AGES 65-74	AGES 75-84	AGES 85 UP
COMMONWEALTH OF VIRGINIA	8,001,024	509,625	1,023,095	550,965	572,091	1,090,419	1,108,928	1,214,000	954,964	549,804	304,730	122,403
PLANNING DISTRICT 12	249,182	13,856	28,822	15,510	13,425	24,794	30,908	39,230	36,350	25,850	14,834	5,603
FRANKLIN COUNTY	56,159	3,144	6,374	3,863	3,155	5,322	6,966	8,865	8,593	5,976	2,949	952
HENRY COUNTY	54,151	2,929	6,153	3,149	2,749	5,343	6,962	8,564	7,646	6,033	3,438	1,185
PATRICK COUNTY	18,490	922	1,979	1,032	765	1,681	2,402	2,901	2,834	2,300	1,221	453
PITTSYLVANIA COUNTY	63,506	3,288	7,761	3,834	3,095	6,322	8,195	10,613	9,482	6,415	3,335	1,166
DANVILLE CITY	43,055	2,723	4,967	2,787	2,892	4,666	4,709	6,130	5,966	3,851	2,971	1,393
MARTINSVILLE CITY	13,821	850	1,588	845	769	1,460	1,674	2,157	1,829	1,275	920	454
PLANNING DISTRICT 13	86,402	4,405	10,008	5,386	4,554	9,150	10,292	13,042	12,880	9,268	5,369	2,048
BRUNSWICK COUNTY	17,434	826	1,896	1,183	1,229	2,243	2,150	2,605	2,420	1,619	953	310
HALIFAX COUNTY	36,241	2,001	4,499	2,324	1,645	3,500	4,318	5,404	5,531	3,832	2,224	963
MECKLENBURG COUNTY	32,727	1,578	3,613	1,879	1,680	3,407	3,824	5,033	4,929	3,817	2,192	775
PLANNING DISTRICT 14	104,609	5,587	11,693	7,918	8,799	11,665	12,781	15,819	13,753	9,267	5,241	2,086
AMELIA COUNTY	12,690	745	1,586	779	664	1,337	1,610	2,180	1,790	1,214	579	206
BUCKINGHAM COUNTY	17,146	925	1,756	1,030	1,054	2,234	2,465	2,852	2,378	1,437	750	265
CHARLOTTE COUNTY	12,586	697	1,641	893	656	1,166	1,435	2,016	1,731	1,282	757	312
CUMBERLAND COUNTY	10,052	625	1,217	715	612	1,087	1,241	1,505	1,433	955	496	166
LUNENBURG COUNTY	12,914	687	1,373	720	743	1,505	1,660	2,027	1,978	1,262	715	244
NOTTOWAY COUNTY	15,853	892	1,812	913	1,005	2,079	2,013	2,465	1,971	1,445	892	366
PRINCE EDWARD COUNTY	23,368	1,016	2,308	2,868	4,065	2,257	2,357	2,774	2,472	1,672	1,052	527
PLANNING DISTRICT 15	1,002,696	62,329	131,282	73,010	70,864	133,193	139,098	153,686	122,625	63,855	36,807	15,947
CHARLES CITY COUNTY	7,256	306	738	414	336	716	901	1,382	1,249	734	394	86
CHESTERFIELD COUNTY	316,236	19,897	46,986	24,886	17,509	37,881	46,036	50,230	39,933	19,555	9,827	3,496
GOOCHLAND COUNTY	21,717	1,012	2,581	1,195	775	1,992	3,236	4,107	3,582	2,013	926	298
HANOVER COUNTY	99,863	5,473	14,594	7,680	5,086	8,925	14,283	17,581	13,137	7,384	4,089	1,631
HENRICO COUNTY	306,935	20,456	40,980	19,642	18,233	43,765	43,964	46,243	35,728	19,055	12,740	6,129
NEW KENT COUNTY	18,429	968	2,332	1,195	828	1,895	2,702	3,391	2,892	1,493	542	191
POWHATAN COUNTY	28,046	1,419	3,635	2,216	1,208	2,793	4,431	4,996	3,941	2,221	909	277
RICHMOND CITY	204,214	12,798	19,436	15,782	26,889	35,226	23,545	25,756	22,163	11,400	7,380	3,839
PLANNING DISTRICT 16	327,773	22,368	50,398	26,187	22,189	41,278	48,213	52,589	34,419	18,022	8,829	3,281
CAROLINE COUNTY	28,545	2,008	3,768	1,696	1,515	3,838	3,878	4,471	3,627	2,197	1,123	424
KING GEORGE COUNTY	23,584	1,803	3,672	1,594	1,262	2,913	3,504	3,880	2,559	1,513	635	249
SPOTSYLVANIA COUNTY	122,397	8,248	19,302	9,750	6,854	14,798	18,292	19,509	13,530	7,229	3,561	1,324
STAFFORD COUNTY	128,961	8,719	21,155	10,758	8,610	15,921	19,807	21,976	12,551	5,904	2,670	890
FREDERICKSBURG CITY	24,286	1,590	2,501	2,389	3,948	3,808	2,732	2,753	2,152	1,179	840	394
PLANNING DISTRICT 17	50,429	2,293	5,003	2,694	2,318	4,646	5,177	7,614	8,090	6,968	4,050	1,576
LANCASTER COUNTY	11,391	451	1,054	561	420	789	968	1,611	1,983	1,799	1,170	585
NORTHUMBERLAND COUNTY	12,330	525	1,150	591	492	899	1,020	1,756	2,184	2,175	1,184	354
RICHMOND COUNTY	9,254	395	905	491	491	1,248	1,329	1,568	1,145	836	568	278
WESTMORELAND COUNTY	17,454	922	1,894	1,051	915	1,710	1,860	2,679	2,778	2,158	1,128	359
PLANNING DISTRICT 18	90,826	4,639	10,905	5,973	4,432	9,160	11,474	15,349	13,325	9,044	4,755	1,770
ESSEX COUNTY	11,151	649	1,317	774	625	1,162	1,344	1,692	1,652	1,078	621	237
GLOUCESTER COUNTY	36,858	1,841	4,623	2,612	1,864	3,871	4,914	6,615	5,108	3,221	1,600	589
KING AND QUEEN COUNTY	6,945	360	805	431	347	685	823	1,189	1,102	669	379	155
KING WILLIAM COUNTY	15,935	1,000	2,249	1,061	771	1,927	2,293	2,647	2,017	1,147	599	224
MATHEWS COUNTY	8,978	353	946	506	351	632	1,007	1,385	1,508	1,316	718	256
MIDDLESEX COUNTY	10,959	436	965	589	474	883	1,093	1,821	1,938	1,613	838	309
PLANNING DISTRICT 19	173,463	10,153	20,743	11,386	11,739	22,639	23,245	27,249	21,728	13,537	7,872	3,172
DINWIDDIE COUNTY	28,001	1,586	3,506	2,123	1,602	3,127	3,814	4,756	3,661	2,348	1,115	363
GREENSVILLE COUNTY	12,243	500	1,144	602	831	1,901	2,024	2,097	1,607	908	484	145
PRINCE GEORGE COUNTY	35,725	1,973	4,606	2,434	2,254	5,051	5,573	5,801	4,321	2,314	1,079	319
SURRY COUNTY	7,058	371	806	483	400	641	822	1,356	1,058	661	337	123
SUSSEX COUNTY	12,087	524	1,110	656	885	1,937	1,719	1,915	1,589	973	581	198
COLONIAL HEIGHTS CITY	17,411	944	2,236	1,110	1,022	1,974	2,083	2,485	2,139	1,585	1,233	600
EMPORIA CITY	5,927	409	870	414	364	705	685	792	686	460	347	195
HOPEWELL CITY	22,591	1,737	3,004	1,544	1,493	3,121	2,772	3,050	2,511	1,716	1,149	494
PETERSBURG CITY	32,420	2,109	3,461	2,020	2,888	4,182	3,753	4,997	4,156	2,572	1,547	735
PLANNING DISTRICT 20	1145548	76,557	148,250	82,210	101,579	167,477	150,085	170,616	124,578	68,265	39,750	16,181
ISLE OF WIGHT COUNTY	35,270	1,849	4,595	2,389	1,611	3,307	4,551	6,622	5,181	3,080	1,537	548
SOUTHAMPTON COUNTY	18,570	946	2,203	1,194	925	1,830	2,378	3,586	2,680	1,663	837	328
CHESAPEAKE CITY	222,209	14,400	32,249	17,017	14,046	27,930	30,920	37,314	25,187	13,382	7,100	2,664
FRANKLIN CITY	8,582	632	1,080	583	554	918	966	1,255	1,114	737	476	267
NORFOLK CITY	242,803	16,494	26,373	18,487	37,369	41,486	27,782	29,837	22,179	11,466	7,818	3,512
PORTSMOUTH CITY	95,535	7,050	11,946	6,248	7,371	14,341	11,436	13,458	11,066	6,360	4,215	2,044
SUFFOLK CITY	84,585	5,961	12,346	5,912	4,562	10,137	12,596	13,676	9,668	5,661	2,878	1,188
VIRGINIA BEACH CITY	437,994	29,225	57,458	30,380	35,141	67,528	59,456	64,868	47,503	25,916	14,889	5,630
PLANNING DISTRICT 21	476,846	30,544	60,541	37,037	41,869	63,075	57,361	70,899	53,871	34,377	19,762	7,510
JAMES CITY COUNTY	67,009	3,461	8,147	4,120	3,350	6,391	8,133	9,974	9,563	7,705	4,401	1,764
YORK COUNTY	65,464	3,812	9,986	5,182	3,606	6,806	8,700	11,563	7,875	4,751	2,420	763
HAMPTON CITY	137,436	8,870	16,739	10,534	12,774	19,057	16,058	20,840	15,708	9,376	5,500	1,980
NEWPORT NEWS CITY	180,719	13,430	23,192	13,855	17,732	28,215	21,972	25,275	17,829	10,339	6,271	2,609
POQUOSON CITY	12,150	538	1,747	1,009	520	982	1,576	2,194	1,693	1,135	567	189
WILLIAMSBURG CITY	14,068	433	730	2,337	3,887	1,624	922	1,053	1,203	1,071	603	205
PLANNING DISTRICT 22	45,553	2,623	5,163	2,627	2,337	4,747	4,958	6,983	6,998	4,930	3,048	1,139
ACCOMACK COUNTY	33,164	1,942	3,810	1,956	1,713	3,537	3,765	5,065	5,040	3,505	2,093	738
NORTHAMPTON COUNTY	12,389	681	1,353	671	624	1,210	1,193	1,918	1,958	1,425	955	401
PLANNING DISTRICT 23	1622394	107,101	208,791	119,247	143,448	230,552	207,446	241,515	178,449	102,642	59,512	23,691

NOTE: PLANNING DISTRICT 23, THE HAMPTON ROADS PLANNING DISTRICT, IS THE AGGREGATE OF PLANNING DISTRICTS 20 AND 21.

TABLE 2
TOTAL POPULATION PROJECTIONS BY THE U.S. BUREAU OF THE CENSUS BY RACE AND SEX
BY PLANNING DISTRICT AND CITY OR COUNTY
VIRGINIA, 2010

PLANNING DISTRICT AND CITY / COUNTY	YEAR 2010 POPULATION PROJECTIONS BY THE U.S. BUREAU OF THE CENSUS											
	TOTAL POPULATION			WHITE POPULATION			BLACK POPULATION			ALL OTHER RACES		
	TOTAL	MALE	FEMALE	TOTAL	MALE	FEMALE	TOTAL	MALE	FEMALE	TOTAL	MALE	FEMALE
COMMONWEALTH OF VIRGINIA	8,001,024	3,925,983	4,075,041	5,821,714	2,883,954	2,937,760	1,640,836	784,230	856,606	538,474	257,799	280,675
PLANNING DISTRICT 1	94,174	48,105	46,069	89,873	44,716	45,157	3,731	3,068	663	570	321	249
LEE COUNTY	25,587	13,352	12,235	24,382	12,274	12,108	1,018	944	74	187	134	53
SCOTT COUNTY	23,177	11,498	11,679	22,919	11,366	11,553	150	82	68	108	50	58
WISE COUNTY	41,452	21,431	20,021	38,983	19,426	19,557	2,260	1,902	358	209	103	106
NORTON CITY	3,958	1,824	2,134	3,589	1,650	1,939	303	140	163	66	34	32
PLANNING DISTRICT 2	113,976	56,704	57,272	110,922	54,702	56,220	2,434	1,706	728	620	296	324
BUCHANAN COUNTY	24,098	12,310	11,788	23,381	11,699	11,682	636	574	62	81	37	44
DICKENSON COUNTY	15,903	7,950	7,953	15,795	7,898	7,897	57	28	29	51	24	27
RUSSELL COUNTY	28,897	14,155	14,742	28,502	13,942	14,560	275	151	124	120	62	58
TAZEWELL COUNTY	45,078	22,289	22,789	43,244	21,163	22,081	1,466	953	513	368	173	195
PLANNING DISTRICT 3	193,595	94,978	98,617	187,511	91,785	95,726	4,913	2,637	2,276	1,171	556	615
BLAND COUNTY	6,824	3,765	3,059	6,561	3,548	3,013	243	205	38	20	12	8
CARROLL COUNTY	30,042	14,821	15,221	29,671	14,624	15,047	218	124	94	153	73	80
GRAYSON COUNTY	15,533	7,611	7,922	15,116	7,396	7,720	362	192	170	55	23	32
SMYTH COUNTY	32,208	15,705	16,503	31,327	15,267	16,060	736	378	358	145	60	85
WASHINGTON COUNTY	54,876	27,070	27,806	53,771	26,494	27,277	771	416	355	334	160	174
WYTHE COUNTY	29,235	14,303	14,932	28,107	13,734	14,373	944	478	466	184	91	93
BRISTOL CITY	17,835	8,388	9,447	16,498	7,692	8,806	1,139	602	537	198	94	104
GALAX CITY	7,042	3,315	3,727	6,460	3,030	3,430	500	242	258	82	43	39
PLANNING DISTRICT 4	178,237	89,981	88,256	163,672	82,232	81,440	8,131	4,222	3,909	6,434	3,527	2,907
FLOYD COUNTY	15,279	7,667	7,612	14,890	7,473	7,417	329	165	164	60	29	31
GILES COUNTY	17,286	8,473	8,813	16,898	8,271	8,627	303	157	146	85	45	40
MONTGOMERY COUNTY	94,392	48,823	45,569	84,562	43,445	41,117	4,133	2,203	1,930	5,697	3,175	2,522
PULASKI COUNTY	34,872	17,239	17,633	32,683	16,121	16,562	1,932	1,000	932	257	118	139
RADFORD CITY	16,408	7,779	8,629	14,639	6,922	7,717	1,434	697	737	335	160	175
PLANNING DISTRICT 5	274,759	132,058	142,701	229,690	110,558	119,132	38,911	18,534	20,377	6,158	2,966	3,192
ALLEGHANY COUNTY	16,250	7,954	8,296	15,320	7,480	7,840	852	436	416	78	38	40
BOTETOURT COUNTY	33,148	16,417	16,731	31,774	15,714	16,060	1,076	570	506	298	133	165
CRAIG COUNTY	5,190	2,565	2,625	5,157	2,549	2,608	11	8	3	22	8	14
ROANOKE COUNTY	92,376	44,079	48,297	84,515	40,312	44,203	5,029	2,433	2,596	2,832	1,334	1,498
COVINGTON CITY	5,961	2,886	3,075	5,093	2,451	2,642	811	413	398	57	22	35
ROANOKE CITY	97,032	46,390	50,642	65,432	31,439	33,993	29,236	13,760	15,476	2,364	1,191	1,173
SALEM CITY	24,802	11,767	13,035	22,399	10,613	11,786	1,896	914	982	507	240	267
PLANNING DISTRICT 6	286,781	140,001	146,780	265,474	128,985	136,489	16,269	8,638	7,631	5,038	2,378	2,660
AUGUSTA COUNTY	73,750	37,412	36,338	69,946	35,003	34,943	3,185	2,117	1,068	619	292	327
BATH COUNTY	4,731	2,390	2,341	4,468	2,250	2,218	245	134	111	18	6	12
HIGHLAND COUNTY	2,321	1,159	1,162	2,305	1,150	1,155	7	4	3	9	5	4
ROCKBRIDGE COUNTY	22,307	10,996	11,311	21,409	10,555	10,854	672	339	333	226	102	124
ROCKINGHAM COUNTY	76,314	37,477	38,837	73,757	36,099	37,658	1,570	903	667	987	475	512
BUENA VISTA CITY	6,650	3,093	3,557	6,145	2,849	3,296	383	190	193	122	54	68
HARRISONBURG CITY	48,914	22,798	26,116	42,812	19,782	23,030	3,758	1,909	1,849	2,344	1,107	1,237
LEXINGTON CITY	7,042	3,923	3,119	6,136	3,430	2,706	718	380	338	188	113	75
STAUNTON CITY	23,746	10,747	12,999	20,312	9,183	11,129	3,175	1,465	1,710	259	99	160
WAYNESBORO CITY	21,006	10,006	11,000	18,184	8,684	9,500	2,556	1,197	1,359	266	125	141
PLANNING DISTRICT 7	222,152	109,852	112,300	207,118	102,230	104,888	11,195	5,815	5,380	3,839	1,807	2,032
CLARKE COUNTY	14,034	6,989	7,045	13,013	6,487	6,526	789	397	392	232	105	127
FREDERICK COUNTY	78,305	38,916	39,389	73,121	36,264	36,857	3,727	1,984	1,743	1,457	668	789
PAGE COUNTY	24,042	11,836	12,206	23,358	11,479	11,879	542	293	249	142	64	78
SHENANDOAH COUNTY	41,993	20,529	21,464	40,633	19,842	20,791	941	493	448	419	194	225
WARREN COUNTY	37,575	18,684	18,891	35,024	17,408	17,616	1,918	978	940	633	298	335
WINCHESTER CITY	26,203	12,898	13,305	21,969	10,750	11,219	3,278	1,670	1,608	956	478	478
PLANNING DISTRICT 8	2,230,623	1,102,203	1,128,420	1,596,344	797,870	798,474	284,422	136,464	147,958	349,857	167,869	181,988
ARLINGTON COUNTY	207,627	103,501	104,126	163,987	82,827	81,160	19,258	9,312	9,946	24,382	11,362	13,020
FAIRFAX COUNTY	1,081,726	534,310	547,416	760,554	379,922	380,632	108,313	51,831	56,482	212,859	102,557	110,302
LOUDOUN COUNTY	312,311	154,078	158,233	235,225	116,758	118,467	25,322	12,259	13,063	51,764	25,061	26,703
PRINCE WILLIAM COUNTY	402,002	199,677	202,325	272,472	137,378	135,094	89,250	43,094	46,156	40,280	19,205	21,075
ALEXANDRIA CITY	139,966	67,262	72,704	96,475	47,021	49,454	32,492	15,145	17,347	10,999	5,096	5,903
FAIRFAX CITY	22,565	11,123	11,442	17,444	8,621	8,823	1,189	600	589	3,932	1,902	2,030
FALLS CHURCH CITY	12,332	6,043	6,289	10,364	5,129	5,235	597	299	298	1,371	615	756
MANASSAS CITY	37,821	18,967	18,854	29,311	14,818	14,493	5,868	2,853	3,015	2,642	1,296	1,346
MANASSAS PARK CITY	14,273	7,242	7,031	10,512	5,396	5,116	2,133	1,071	1,062	1,628	775	853
PLANNING DISTRICT 9	166,054	82,437	83,617	142,786	70,651	72,135	20,102	10,327	9,775	3,166	1,459	1,707
CULPEPER COUNTY	46,689	23,684	23,005	37,553	18,831	18,722	7,947	4,264	3,683	1,189	589	600
FAUQUIER COUNTY	65,203	32,158	33,045	58,044	28,695	29,349	5,772	2,836	2,936	1,387	627	760
MADISON COUNTY	13,308	6,488	6,820	11,780	5,699	6,081	1,416	736	680	112	53	59
ORANGE COUNTY	33,481	16,422	17,059	28,472	13,962	14,510	4,592	2,293	2,299	417	167	250
RAPPAHANNOCK COUNTY	7,373	3,685	3,688	6,937	3,464	3,473	375	198	177	61	23	38
PLANNING DISTRICT 10	234,712	112,866	121,846	192,055	92,813	99,242	33,006	15,528	17,478	9,651	4,525	5,126
ALBEMARLE COUNTY	98,970	47,609	51,361	83,204	40,052	43,152	10,354	4,971	5,383	5,412	2,586	2,826
FLUVANNA COUNTY	25,691	11,804	13,887	21,299	9,973	11,326	4,147	1,740	2,407	245	91	154
GREENE COUNTY	18,403	9,057	9,346	16,764	8,249	8,515	1,298	655	643	341	153	188
LOUISA COUNTY	33,153	16,340	16,813	26,592	13,171	13,421	6,227	3,028	3,199	334	141	193
NELSON COUNTY	15,020	7,302	7,718	12,802	6,265	6,537	2,079	977	1,102	139	60	79
CHARLOTTESVILLE CITY	43,475	20,754	22,721	31,394	15,103	16,291	8,901	4,157	4,744	3,180	1,494	1,686
PLANNING DISTRICT 11	252,634	121,835	130,799	201,697	97,671	104,026	46,252	21,878	24,374	4,685	2,286	2,399
AMHERST COUNTY	32,353	15,452	16,901	25,425	12,087	13,338	6,438	3,155	3,283	490	210	280
APPOMATTOX COUNTY	14,973	7,290	7,683	11,751	5,764	5,987	3,143	1,488	1,655	79	38	41
BEDFORD COUNTY	68,676	34,057	34,619	63,563	31,550	32,013	4,128	2,064	2,064	985	443	542
CAMPBELL COUNTY	54,842	26,688	28,154	45,964	22,420	23,544	8,119	3,893	4,226	759	375	384
BEDFORD CITY	6,222	2,874	3,348	4,835	2,253	2,582	1,330	594	736	57	27	30
LYNCHBURG CITY	75,568	35,474	40,094	50,159	23,597	26,562	23,094	10,684	12,410	2,315	1,193	1,122

[continued]

TABLE 2
TOTAL POPULATION PROJECTIONS BY THE U.S. BUREAU OF THE CENSUS BY RACE AND SEX
BY PLANNING DISTRICT AND CITY OR COUNTY
VIRGINIA, 2010

PLANNING DISTRICT AND CITY / COUNTY	YEAR 2010 POPULATION PROJECTIONS BY THE U.S. BUREAU OF THE CENSUS											
	TOTAL POPULATION			WHITE POPULATION			BLACK POPULATION			ALL OTHER RACES		
	TOTAL	MALE	FEMALE	TOTAL	MALE	FEMALE	TOTAL	MALE	FEMALE	TOTAL	MALE	FEMALE
COMMONWEALTH OF VIRGINIA	8,001,024	3,925,983	4,075,041	5,821,714	2,883,954	2,937,760	1,640,836	784,230	856,606	538,474	257,799	280,675
PLANNING DISTRICT 12	249,182	120,033	129,149	186,720	90,856	95,864	60,214	28,059	32,155	2,248	1,118	1,130
FRANKLIN COUNTY	56,159	27,706	28,453	50,720	25,022	25,698	4,880	2,412	2,468	559	272	287
HENRY COUNTY	54,151	26,082	28,069	41,411	20,028	21,383	12,306	5,843	6,463	434	211	223
PATRICK COUNTY	18,490	9,090	9,400	17,204	8,457	8,747	1,160	576	584	126	57	69
PITTSYLVANIA COUNTY	63,506	31,226	32,280	48,820	24,150	24,670	14,306	6,885	7,421	380	191	189
DANVILLE CITY	43,055	19,636	23,419	21,336	9,916	11,420	21,146	9,418	11,728	573	302	271
MARTINSVILLE CITY	13,821	6,293	7,528	7,229	3,283	3,946	6,416	2,925	3,491	176	85	91
PLANNING DISTRICT 13	86,402	42,649	43,753	49,622	24,377	25,245	36,058	17,922	18,136	722	350	372
BRUNSWICK COUNTY	17,434	9,150	8,284	7,189	3,684	3,505	10,126	5,414	4,712	119	52	67
HALIFAX COUNTY	36,241	17,274	18,967	22,400	10,827	11,573	13,575	6,315	7,260	266	132	134
MECKLENBURG COUNTY	32,727	16,225	16,502	20,033	9,866	10,167	12,357	6,193	6,164	337	166	171
PLANNING DISTRICT 14	104,609	53,619	50,990	68,200	34,788	33,412	35,436	18,350	17,086	973	481	492
AMELIA COUNTY	12,690	6,227	6,463	9,564	4,763	4,801	3,009	1,402	1,607	117	62	55
BUCKINGHAM COUNTY	17,146	9,493	7,653	10,831	5,817	5,014	6,186	3,604	2,582	129	72	57
CHARLOTTE COUNTY	12,586	6,180	6,406	8,675	4,348	4,327	3,843	1,800	2,043	68	32	36
CUMBERLAND COUNTY	10,052	4,870	5,182	6,575	3,270	3,305	3,398	1,560	1,838	79	40	39
LUNENBURG COUNTY	12,914	6,857	6,057	8,181	4,255	3,926	4,641	2,566	2,075	92	36	56
NOTTOWAY COUNTY	15,853	8,371	7,482	9,301	4,784	4,517	6,382	3,498	2,884	170	89	81
PRINCE EDWARD COUNTY	23,368	11,621	11,747	15,073	7,551	7,522	7,977	3,920	4,057	318	150	168
PLANNING DISTRICT 15	1,002,696	481,775	520,921	656,769	321,350	335,419	298,798	137,313	161,485	47,129	23,112	24,017
CHARLES CITY COUNTY	7,256	3,567	3,689	3,047	1,570	1,477	3,618	1,740	1,878	591	257	334
CHESTERFIELD COUNTY	316,236	152,399	163,837	229,149	112,036	117,113	73,374	33,746	39,628	13,713	6,617	7,096
GOOCHLAND COUNTY	21,717	10,764	10,953	17,126	8,390	8,736	4,278	2,232	2,046	313	142	171
HANOVER COUNTY	99,863	49,060	50,803	88,136	43,407	44,729	9,725	4,737	4,988	2,002	916	1,086
HENRICO COUNTY	306,935	144,167	162,768	190,052	90,773	99,279	94,263	42,152	52,111	22,620	11,242	11,378
NEW KENT COUNTY	18,429	9,373	9,056	15,409	7,784	7,625	2,611	1,386	1,225	409	203	206
POWHATAN COUNTY	28,046	15,114	12,932	23,855	12,303	11,552	3,959	2,703	1,256	232	108	124
RICHMOND CITY	204,214	97,331	106,883	89,995	45,087	44,908	106,970	48,617	58,353	7,249	3,627	3,622
PLANNING DISTRICT 16	327,773	161,794	165,979	252,665	125,602	127,063	63,355	30,968	32,387	11,753	5,224	6,529
CAROLINE COUNTY	28,545	14,052	14,493	19,230	9,516	9,714	8,807	4,306	4,501	508	230	278
KING GEORGE COUNTY	23,584	11,851	11,733	18,614	9,444	9,170	4,465	2,176	2,289	505	231	274
SPOTSYLVANIA COUNTY	122,397	59,925	62,472	97,992	48,082	49,910	20,254	9,937	10,317	4,151	1,906	2,245
STAFFORD COUNTY	128,961	64,822	64,139	99,571	50,607	48,964	23,842	11,831	12,011	5,548	2,384	3,164
FREDERICKSBURG CITY	24,286	11,144	13,142	17,258	7,953	9,305	5,987	2,718	3,269	1,041	473	568
PLANNING DISTRICT 17	50,429	25,103	25,326	35,517	17,540	17,977	14,431	7,341	7,090	481	222	259
LANCASTER COUNTY	11,391	5,352	6,039	8,058	3,815	4,243	3,246	1,502	1,744	87	35	52
NORTHUMBERLAND COUNTY	12,330	6,009	6,321	9,049	4,470	4,579	3,212	1,509	1,703	69	30	39
RICHMOND COUNTY	9,254	5,231	4,023	6,285	3,290	2,995	2,883	1,889	994	86	52	34
WESTMORELAND COUNTY	17,454	8,511	8,943	12,125	5,965	6,160	5,090	2,441	2,649	239	105	134
PLANNING DISTRICT 18	90,826	44,555	46,271	73,620	36,226	37,394	15,751	7,639	8,112	1,455	690	765
ESSEX COUNTY	11,151	5,274	5,877	6,561	3,147	3,414	4,389	2,037	2,352	201	90	111
GLOUCESTER COUNTY	36,858	18,239	18,619	32,861	16,282	16,579	3,435	1,706	1,729	562	251	311
KING AND QUEEN COUNTY	6,945	3,454	3,491	4,758	2,390	2,368	2,042	983	1,059	145	81	64
KING WILLIAM COUNTY	15,935	7,759	8,176	12,556	6,159	6,397	2,984	1,401	1,583	395	199	196
MATHEWS COUNTY	8,978	4,363	4,615	8,050	3,906	4,144	858	423	435	70	34	36
MIDDLESEX COUNTY	10,959	5,466	5,493	8,834	4,342	4,492	2,043	1,089	954	82	35	47
PLANNING DISTRICT 19	173,463	87,896	85,567	90,187	45,536	44,651	80,194	40,970	39,224	3,082	1,390	1,692
DINWIDDIE COUNTY	28,001	13,736	14,265	18,312	9,176	9,136	9,435	4,454	4,981	254	106	148
GREENSVILLE COUNTY	12,243	7,668	4,575	4,775	2,922	1,853	7,393	4,702	2,691	75	44	31
PRINCE GEORGE COUNTY	35,725	19,510	16,215	22,667	11,846	10,821	12,078	7,202	4,876	980	462	518
SURRY COUNTY	7,058	3,484	3,574	3,677	1,883	1,794	3,327	1,571	1,756	54	30	24
SUSSEX COUNTY	12,087	7,083	5,004	4,891	2,720	2,171	7,108	4,313	2,795	88	50	38
COLONIAL HEIGHTS CITY	17,411	8,062	9,349	14,781	6,898	7,883	1,915	853	1,062	715	311	404
EMPORIA CITY	5,927	2,730	3,197	2,047	935	1,112	3,798	1,757	2,041	82	38	44
HOPEWELL CITY	22,591	10,476	12,115	13,314	6,299	7,015	8,907	4,023	4,884	370	154	216
PETERSBURG CITY	32,420	15,147	17,273	5,723	2,857	2,866	26,233	12,095	14,138	464	195	269
PLANNING DISTRICT 20	1,145,548	565,474	580,074	704,304	356,436	347,868	382,239	181,025	201,214	59,005	28,013	30,992
ISLE OF WIGHT COUNTY	35,270	17,177	18,093	25,812	12,802	13,010	8,943	4,140	4,803	515	235	280
SOUTHAMPTON COUNTY	18,570	9,666	8,904	11,352	5,876	5,476	7,078	3,726	3,352	140	64	76
CHESAPEAKE CITY	222,209	108,051	114,158	144,482	71,787	72,695	68,811	32,178	36,633	8,916	4,086	4,830
FRANKLIN CITY	8,582	3,821	4,761	3,467	1,624	1,843	5,007	2,154	2,853	108	43	65
NORFOLK CITY	242,803	125,797	117,006	121,307	66,998	54,309	109,888	52,797	57,091	11,608	6,002	5,606
PORTSMOUTH CITY	95,535	45,933	49,602	41,110	20,590	20,520	52,468	24,396	28,072	1,957	947	1,010
SUFFOLK CITY	84,585	40,588	43,997	45,352	22,436	22,916	37,246	17,259	19,987	1,987	893	1,094
VIRGINIA BEACH CITY	437,994	214,441	223,553	311,422	154,323	157,099	92,798	44,375	48,423	33,774	15,743	18,031
PLANNING DISTRICT 21	476,846	229,982	246,864	286,202	141,744	144,458	170,811	79,329	91,482	19,833	8,909	10,924
JAMES CITY COUNTY	67,009	32,346	34,663	55,549	26,909	28,640	9,371	4,481	4,890	2,089	956	1,133
YORK COUNTY	65,464	32,001	33,463	51,858	25,672	26,186	9,426	4,486	4,940	4,180	1,843	2,337
HAMPTON CITY	137,436	65,750	71,686	61,327	30,682	30,645	71,482	33,042	38,440	4,627	2,026	2,601
NEWPORT NEWS CITY	180,719	87,263	93,456	94,757	47,491	47,266	78,326	36,303	42,023	7,636	3,469	4,167
POQUOSON CITY	12,150	5,997	6,153	11,715	5,801	5,914	94	44	50	341	152	189
WILLIAMSBURG CITY	14,068	6,625	7,443	10,996	5,189	5,807	2,112	973	1,139	960	463	497
PLANNING DISTRICT 22	45,553	22,083	23,470	30,766	15,286	15,480	14,183	6,497	7,686	604	300	304
ACCOMACK COUNTY	33,164	16,154	17,010	23,143	11,511	11,632	9,554	4,411	5,143	467	232	235
NORTHAMPTON COUNTY	12,389	5,929	6,460	7,623	3,775	3,848	4,629	2,086	2,543	137	68	69
PLANNING DISTRICT 23	1,622,394	795,456	826,938	990,506	498,180	492,326	553,050	260,354	292,696	78,838	36,922	41,916

NOTE: PLANNING DISTRICT 23, THE HAMPTON ROADS PLANNING DISTRICT, IS THE AGGREGATE OF PLANNING DISTRICTS 20 AND 21.

TABLE 3
TOTAL POPULATION PROJECTIONS BY THE U.S. BUREAU OF THE CENSUS BY SELECTED AGE GROUPS BY SEX BY PLANNING DISTRICT AND CITY OR COUNTY
VIRGINIA, 2010

PLANNING DISTRICT AND CITY / COUNTY	YEAR 2010 POPULATION PROJECTIONS BY THE U.S. BUREAU OF THE CENSUS											
	TOTAL POPULATION			AGES UNDER 25			AGES 25-64			AGES 65 AND OVER		
	TOTAL	MALE	FEMALE	TOTAL	MALE	FEMALE	TOTAL	MALE	FEMALE	TOTAL	MALE	FEMALE
COMMONWEALTH OF VIRGINIA	8,001,024	3,925,983	4,075,041	2,655,776	1,357,823	1,297,953	4,368,311	2,146,838	2,221,473	976,937	421,322	555,615
PLANNING DISTRICT 1	94,174	48,105	46,069	27,594	14,419	13,175	51,461	27,050	24,411	15,119	6,636	8,483
LEE COUNTY	25,587	13,352	12,235	7,167	3,768	3,399	14,316	7,763	6,553	4,104	1,821	2,283
SCOTT COUNTY	23,177	11,498	11,679	6,127	3,115	3,012	12,480	6,326	6,154	4,570	2,057	2,513
WISE COUNTY	41,452	21,431	20,021	13,035	6,923	6,112	22,552	11,974	10,578	5,865	2,534	3,331
NORTON CITY	3,958	1,824	2,134	1,265	613	652	2,113	987	1,126	580	224	356
PLANNING DISTRICT 2	113,976	56,704	57,272	31,542	16,210	15,332	63,406	32,192	31,214	19,028	8,302	10,726
BUCHANAN COUNTY	24,098	12,310	11,788	6,371	3,367	3,004	13,859	7,196	6,663	3,868	1,747	2,121
DICKENSON COUNTY	15,903	7,950	7,953	4,472	2,283	2,189	8,768	4,464	4,304	2,663	1,203	1,460
RUSSELL COUNTY	28,897	14,155	14,742	8,098	4,101	3,997	16,059	7,990	8,069	4,740	2,064	2,676
TAZEWELL COUNTY	45,078	22,289	22,789	12,601	6,459	6,142	24,720	12,542	12,178	7,757	3,288	4,469
PLANNING DISTRICT 3	193,595	94,978	98,617	53,919	27,745	26,174	103,795	51,732	52,063	35,881	15,501	20,380
BLAND COUNTY	6,824	3,765	3,059	1,662	891	771	3,977	2,308	1,669	1,185	566	619
CARROLL COUNTY	30,042	14,821	15,221	8,202	4,236	3,966	16,003	7,997	8,006	5,837	2,588	3,249
GRAYSON COUNTY	15,533	7,611	7,922	4,004	2,004	2,000	8,270	4,195	4,075	3,259	1,412	1,847
SMYTH COUNTY	32,208	15,705	16,503	9,298	4,752	4,546	17,064	8,422	8,642	5,846	2,531	3,315
WASHINGTON COUNTY	54,876	27,070	27,806	15,115	7,800	7,315	30,023	14,972	15,051	9,738	4,298	5,440
WYTHE COUNTY	29,235	14,303	14,932	8,124	4,220	3,904	15,899	7,807	8,092	5,212	2,276	2,936
BRISTOL CITY	17,835	8,388	9,447	5,394	2,763	2,631	9,060	4,330	4,730	3,381	1,295	2,086
GALAX CITY	7,042	3,315	3,727	2,120	1,079	1,041	3,499	1,701	1,798	1,423	535	888
PLANNING DISTRICT 4	178,237	89,981	88,256	73,008	38,372	34,636	82,586	41,724	40,862	22,643	9,885	12,758
FLOYD COUNTY	15,279	7,667	7,612	4,315	2,241	2,074	8,278	4,199	4,079	2,686	1,227	1,459
GILES COUNTY	17,286	8,473	8,813	4,961	2,531	2,430	9,209	4,574	4,635	3,116	1,368	1,748
MONTGOMERY COUNTY	94,392	48,823	45,569	44,610	24,188	20,422	40,554	20,588	19,966	9,228	4,047	5,181
PULASKI COUNTY	34,872	17,239	17,633	9,316	4,792	4,524	19,325	9,746	9,579	6,231	2,701	3,530
RADFORD CITY	16,408	7,779	8,629	9,806	4,620	5,186	5,220	2,617	2,603	1,382	542	840
PLANNING DISTRICT 5	274,759	132,058	142,701	81,821	41,309	40,512	148,218	72,330	75,888	44,720	18,419	26,301
ALLEGHANY COUNTY	16,250	7,954	8,296	4,474	2,339	2,135	8,471	4,160	4,311	3,305	1,455	1,850
BOTETOURT COUNTY	33,148	16,417	16,731	9,443	4,876	4,567	18,280	9,098	9,182	5,425	2,443	2,982
CRAIG COUNTY	5,190	2,565	2,625	1,452	727	725	2,852	1,431	1,421	886	407	479
ROANOKE COUNTY	92,376	44,079	48,297	26,655	13,419	13,236	49,809	24,093	25,716	15,912	6,567	9,345
COVINGTON CITY	5,961	2,886	3,075	1,747	895	852	3,098	1,533	1,565	1,116	458	658
ROANOKE CITY	97,032	46,390	50,642	29,739	14,927	14,812	53,457	26,114	27,343	13,836	5,349	8,487
SALEM CITY	24,802	11,767	13,035	8,311	4,126	4,185	12,251	5,901	6,350	4,240	1,740	2,500
PLANNING DISTRICT 6	286,781	140,001	146,780	101,065	50,035	51,030	141,227	70,493	70,734	44,489	19,473	25,016
AUGUSTA COUNTY	73,750	37,412	36,338	21,240	11,051	10,189	40,671	20,850	19,821	11,839	5,511	6,328
BATH COUNTY	4,731	2,390	2,341	1,137	592	545	2,542	1,288	1,254	1,052	510	542
HIGHLAND COUNTY	2,321	1,159	1,162	472	225	247	1,270	667	603	579	267	312
ROCKBRIDGE COUNTY	22,307	10,996	11,311	5,943	3,015	2,928	11,744	5,830	5,914	4,620	2,151	2,469
ROCKINGHAM COUNTY	76,314	37,477	38,837	24,748	12,507	12,241	39,602	19,667	19,935	11,964	5,303	6,661
BUENA VISTA CITY	6,650	3,093	3,557	2,372	1,147	1,225	3,210	1,518	1,692	1,068	428	640
HARRISONBURG CITY	48,914	22,798	26,116	27,770	12,448	15,322	17,111	8,767	8,344	4,033	1,583	2,450
LEXINGTON CITY	7,042	3,923	3,119	3,841	2,510	1,331	2,124	1,006	1,118	1,077	407	670
STAUNTON CITY	23,746	10,747	12,999	6,906	3,121	3,785	12,150	5,782	6,368	4,690	1,844	2,846
WAYNESBORO CITY	21,006	10,006	11,000	6,636	3,419	3,217	10,803	5,118	5,685	3,567	1,469	2,098
PLANNING DISTRICT 7	222,152	109,852	112,300	70,634	36,124	34,510	118,805	59,252	59,553	32,713	14,476	18,237
CLARKE COUNTY	14,034	6,989	7,045	4,042	2,082	1,960	7,705	3,870	3,835	2,287	1,037	1,250
FREDERICK COUNTY	78,305	38,916	39,389	25,854	13,320	12,534	42,497	21,039	21,458	9,954	4,557	5,397
PAGE COUNTY	24,042	11,836	12,206	6,936	3,495	3,441	12,858	6,454	6,404	4,248	1,887	2,361
SHENANDOAH COUNTY	41,993	20,529	21,464	12,311	6,274	6,037	21,914	10,890	11,024	7,768	3,365	4,403
WARREN COUNTY	37,575	18,684	18,891	12,302	6,237	6,065	20,493	10,311	10,182	4,780	2,136	2,644
WINCHESTER CITY	26,203	12,898	13,305	9,189	4,716	4,473	13,338	6,688	6,650	3,676	1,494	2,182
PLANNING DISTRICT 8	2,230,623	1,102,203	1,128,420	726,912	371,836	355,076	1,311,122	644,887	666,235	192,589	85,480	107,109
ARLINGTON COUNTY	207,627	103,501	104,126	52,941	26,261	26,680	136,632	69,355	67,277	18,054	7,885	10,169
FAIRFAX COUNTY	1081726	534,310	547,416	345,544	177,883	167,661	629,892	308,376	321,516	106,290	48,051	58,239
LOUDOUN COUNTY	312,311	154,078	158,233	113,762	57,901	55,861	178,124	87,275	90,849	20,425	8,902	11,523
PRINCE WILLIAM COUNTY	402,002	199,677	202,325	150,178	77,155	73,023	224,604	110,490	114,114	27,220	12,032	15,188
ALEXANDRIA CITY	139,966	67,262	72,704	34,043	16,859	17,184	93,117	45,026	48,091	12,806	5,377	7,429
FAIRFAX CITY	22,565	11,123	11,442	6,857	3,549	3,308	12,620	6,307	6,313	3,088	1,267	1,821
FALLS CHURCH CITY	12,332	6,043	6,289	3,798	1,967	1,831	7,241	3,530	3,711	1,293	546	747
MANASSAS CITY	37,821	18,967	18,854	14,376	7,467	6,909	20,838	10,400	10,438	2,607	1,100	1,507
MANASSAS PARK CITY	14,273	7,242	7,031	5,413	2,794	2,619	8,054	4,128	3,926	806	320	486
PLANNING DISTRICT 9	166,054	82,437	83,617	52,568	26,977	25,591	89,698	44,474	45,224	23,788	10,986	12,802
CULPEPER COUNTY	46,689	23,684	23,005	15,713	8,099	7,614	25,278	12,953	12,325	5,698	2,632	3,066
FAUQUIER COUNTY	65,203	32,158	33,045	21,091	10,827	10,264	35,823	17,513	18,310	8,289	3,818	4,471
MADISON COUNTY	13,308	6,488	6,820	3,914	1,962	1,952	7,064	3,447	3,617	2,330	1,079	1,251
ORANGE COUNTY	33,481	16,422	17,059	9,916	5,094	4,822	17,502	8,573	8,929	6,063	2,755	3,308
RAPPAHANNOCK COUNTY	7,373	3,685	3,688	1,934	995	939	4,031	1,988	2,043	1,408	702	706
PLANNING DISTRICT 10	234,712	112,866	121,846	78,994	39,211	39,783	123,426	59,461	63,965	32,292	14,194	18,098
ALBEMARLE COUNTY	98,970	47,609	51,361	33,535	16,845	16,690	51,311	24,725	26,586	14,124	6,039	8,085
FLUVANNA COUNTY	25,691	11,804	13,887	7,449	3,672	3,777	14,220	6,247	7,973	4,022	1,885	2,137
GREENE COUNTY	18,403	9,057	9,346	5,900	3,054	2,846	10,158	4,950	5,208	2,345	1,053	1,292
LOUISA COUNTY	33,153	16,340	16,813	9,585	4,856	4,729	18,772	9,217	9,555	4,796	2,267	2,529
NELSON COUNTY	15,020	7,302	7,718	3,823	1,934	1,889	8,209	4,001	4,208	2,988	1,367	1,621
CHARLOTTESVILLE CITY	43,475	20,754	22,721	18,702	8,850	9,852	20,756	10,321	10,435	4,017	1,583	2,434
PLANNING DISTRICT 11	252,634	121,835	130,799	85,514	42,768	42,746	127,458	61,904	65,554	39,662	17,163	22,499
AMHERST COUNTY	32,353	15,452	16,901	10,210	5,027	5,183	16,813	8,108	8,705	5,330	2,317	3,013
APPOMATTOX COUNTY	14,973	7,290	7,683	4,445	2,292	2,153	7,921	3,833	4,088	2,607	1,165	1,442
BEDFORD COUNTY	68,676	34,057	34,619	19,814	10,181	9,633	37,715	18,630	19,085	11,147	5,246	5,901
CAMPBELL COUNTY	54,842	26,688	28,154	17,110	8,686	8,424	29,047	14,178	14,869	8,685	3,824	4,861
BEDFORD CITY	6,222	2,874	3,348	1,869	934	935	3,016	1,423	1,593	1,337	517	820
LYNCHBURG CITY	75,568	35,474	40,094	32,066	15,648	16,418	32,946	15,732	17,214	10,556	4,094	6,462

[continued]

TABLE 3
TOTAL POPULATION PROJECTIONS BY THE U.S. BUREAU OF THE CENSUS BY SELECTED AGE GROUPS BY SEX BY PLANNING DISTRICT AND CITY OR COUNTY
VIRGINIA, 2010

PLANNING DISTRICT AND CITY / COUNTY	YEAR 2010 POPULATION PROJECTIONS BY THE U.S. BUREAU OF THE CENSUS											
	TOTAL POPULATION			AGES UNDER 25			AGES 25-64			AGES 65 AND OVER		
	TOTAL	MALE	FEMALE	TOTAL	MALE	FEMALE	TOTAL	MALE	FEMALE	TOTAL	MALE	FEMALE
COMMONWEALTH OF VIRGINIA	8,001,024	3,925,983	4,075,041	2,655,776	1,357,823	1,297,953	4,368,311	2,146,838	2,221,473	976,937	421,322	555,615
PLANNING DISTRICT 12	249,182	120,033	129,149	71,613	36,294	35,319	131,282	63,907	67,375	46,287	19,832	26,455
FRANKLIN COUNTY	56,159	27,706	28,453	16,536	8,350	8,186	29,746	14,756	14,990	9,877	4,600	5,277
HENRY COUNTY	54,151	26,082	28,069	14,980	7,642	7,338	28,515	13,827	14,688	10,656	4,613	6,043
PATRICK COUNTY	18,490	9,090	9,400	4,698	2,371	2,327	9,818	4,946	4,872	3,974	1,773	2,201
PITTSYLVANIA COUNTY	63,506	31,226	32,280	17,978	9,228	8,750	34,612	17,203	17,409	10,916	4,795	6,121
DANVILLE CITY	43,055	19,636	23,419	13,369	6,703	6,666	21,471	9,878	11,593	8,215	3,055	5,160
MARTINSVILLE CITY	13,821	6,293	7,528	4,052	2,000	2,052	7,120	3,297	3,823	2,649	996	1,653
PLANNING DISTRICT 13	86,402	42,649	43,753	24,353	12,622	11,731	45,364	23,054	22,310	16,685	6,973	9,712
BRUNSWICK COUNTY	17,434	9,150	8,284	5,134	2,786	2,348	9,418	5,114	4,304	2,882	1,250	1,632
HALIFAX COUNTY	36,241	17,274	18,967	10,469	5,282	5,187	18,753	9,157	9,596	7,019	2,835	4,184
MECKLENBURG COUNTY	32,727	16,225	16,502	8,750	4,554	4,196	17,193	8,783	8,410	6,784	2,888	3,896
PLANNING DISTRICT 14	104,609	53,619	50,990	33,997	17,670	16,327	54,018	28,736	25,282	16,594	7,213	9,381
AMELIA COUNTY	12,690	6,227	6,463	3,774	1,937	1,837	6,917	3,409	3,508	1,999	881	1,118
BUCKINGHAM COUNTY	17,146	9,493	7,653	4,765	2,541	2,224	9,929	5,811	4,118	2,452	1,141	1,311
CHARLOTTE COUNTY	12,586	6,180	6,406	3,887	2,043	1,844	6,348	3,124	3,224	2,351	1,013	1,338
CUMBERLAND COUNTY	10,052	4,870	5,182	3,169	1,590	1,579	5,266	2,551	2,715	1,617	729	888
LUNENBURG COUNTY	12,914	6,857	6,057	3,523	1,818	1,705	7,170	4,078	3,092	2,221	961	1,260
NOTTOWAY COUNTY	15,853	8,371	7,482	4,622	2,460	2,162	8,528	4,788	3,740	2,703	1,123	1,580
PRINCE EDWARD COUNTY	23,368	11,621	11,747	10,257	5,281	4,976	9,860	4,975	4,885	3,251	1,365	1,886
PLANNING DISTRICT 15	1,002,696	481,775	520,921	337,485	170,548	166,937	548,602	262,829	285,773	116,609	48,398	68,211
CHARLES CITY COUNTY	7,256	3,567	3,689	1,794	944	850	4,248	2,078	2,170	1,214	545	669
CHESTERFIELD COUNTY	316,236	152,399	163,837	109,278	55,611	53,667	174,080	82,432	91,648	32,878	14,356	18,522
GOOCHLAND COUNTY	21,717	10,764	10,953	5,563	2,910	2,653	12,917	6,334	6,583	3,237	1,520	1,717
HANOVER COUNTY	99,863	49,060	50,803	32,833	17,143	15,690	53,926	26,236	27,690	13,104	5,681	7,423
HENRICO COUNTY	306,935	144,167	162,768	99,311	50,154	49,157	169,700	79,226	90,474	37,924	14,787	23,137
NEW KENT COUNTY	18,429	9,373	9,056	5,323	2,803	2,520	10,880	5,480	5,400	2,226	1,090	1,136
POWHATAN COUNTY	28,046	15,114	12,932	8,478	4,676	3,802	16,161	8,768	7,393	3,407	1,670	1,737
RICHMOND CITY	204,214	97,331	106,883	74,905	36,307	38,598	106,690	52,275	54,415	22,619	8,749	13,870
PLANNING DISTRICT 16	327,773	161,794	165,979	121,142	61,653	59,489	176,499	86,874	89,625	30,132	13,267	16,865
CAROLINE COUNTY	28,545	14,052	14,493	8,987	4,488	4,499	15,814	7,900	7,914	3,744	1,664	2,080
KING GEORGE COUNTY	23,584	11,851	11,733	8,331	4,297	4,034	12,856	6,442	6,414	2,397	1,112	1,285
SPOTSYLVANIA COUNTY	122,397	59,925	62,472	44,154	22,545	21,609	66,129	32,048	34,081	12,114	5,332	6,782
STAFFORD COUNTY	128,961	64,822	64,139	49,242	25,641	23,601	70,255	34,937	35,318	9,464	4,244	5,220
FREDERICKSBURG CITY	24,286	11,144	13,142	10,428	4,682	5,746	11,445	5,547	5,898	2,413	915	1,498
PLANNING DISTRICT 17	50,429	25,103	25,326	12,308	6,480	5,828	25,527	12,908	12,619	12,594	5,715	6,879
LANCASTER COUNTY	11,391	5,352	6,039	2,486	1,306	1,180	5,351	2,455	2,896	3,554	1,591	1,963
NORTHUMBERLAND COUNTY	12,330	6,009	6,321	2,758	1,471	1,287	5,859	2,750	3,109	3,713	1,788	1,925
RICHMOND COUNTY	9,254	5,231	4,023	2,282	1,232	1,050	5,290	3,324	1,966	1,682	675	1,007
WESTMORELAND COUNTY	17,454	8,511	8,943	4,782	2,471	2,311	9,027	4,379	4,648	3,645	1,661	1,984
PLANNING DISTRICT 18	90,826	44,555	46,271	25,949	13,283	12,666	49,308	24,151	25,157	15,569	7,121	8,448
ESSEX COUNTY	11,151	5,274	5,877	3,365	1,617	1,748	5,850	2,759	3,091	1,936	898	1,038
GLOUCESTER COUNTY	36,858	18,239	18,619	10,940	5,674	5,266	20,508	10,157	10,351	5,410	2,408	3,002
KING AND QUEEN COUNTY	6,945	3,454	3,491	1,943	1,017	926	3,799	1,912	1,887	1,203	525	678
KING WILLIAM COUNTY	15,935	7,759	8,176	5,081	2,576	2,505	8,884	4,287	4,597	1,970	896	1,074
MATHEWS COUNTY	8,978	4,363	4,615	2,156	1,107	1,049	4,532	2,185	2,347	2,290	1,071	1,219
MIDDLESEX COUNTY	10,959	5,466	5,493	2,464	1,292	1,172	5,735	2,851	2,884	2,760	1,323	1,437
PLANNING DISTRICT 19	173,463	87,896	85,567	54,021	27,938	26,083	94,861	49,758	45,103	24,581	10,200	14,381
DINWIDDIE COUNTY	28,001	13,736	14,265	8,817	4,529	4,288	15,358	7,514	7,844	3,826	1,693	2,133
GREENSVILLE COUNTY	12,243	7,668	4,575	3,077	1,787	1,290	7,629	5,200	2,429	1,537	681	856
PRINCE GEORGE COUNTY	35,725	19,510	16,215	11,267	5,935	5,332	20,746	11,829	8,917	3,712	1,746	1,966
SURRY COUNTY	7,058	3,484	3,574	2,060	1,083	977	3,877	1,911	1,966	1,121	490	631
SUSSEX COUNTY	12,087	7,083	5,004	3,175	1,826	1,349	7,160	4,516	2,644	1,752	741	1,011
COLONIAL HEIGHTS CITY	17,411	8,062	9,349	5,312	2,650	2,662	8,681	4,098	4,583	3,418	1,314	2,104
EMPORIA CITY	5,927	2,730	3,197	2,057	1,056	1,001	2,868	1,299	1,569	1,002	375	627
HOPEWELL CITY	22,591	10,476	12,115	7,778	3,852	3,926	11,454	5,321	6,133	3,359	1,303	2,056
PETERSBURG CITY	32,420	15,147	17,273	10,478	5,220	5,258	17,088	8,070	9,018	4,854	1,857	2,997
PLANNING DISTRICT 20	1145548	565,474	580,074	408,596	213,404	195,192	612,756	300,215	312,541	124,196	51,855	72,341
ISLE OF WIGHT COUNTY	35,270	17,177	18,093	10,444	5,400	5,044	19,661	9,491	10,170	5,165	2,286	2,879
SOUTHAMPTON COUNTY	18,570	9,666	8,904	5,268	2,741	2,527	10,474	5,616	4,858	2,828	1,309	1,519
CHESAPEAKE CITY	222,209	108,051	114,158	77,712	39,829	37,883	121,351	58,440	62,911	23,146	9,782	13,364
FRANKLIN CITY	8,582	3,821	4,761	2,849	1,410	1,439	4,253	1,842	2,411	1,480	569	911
NORFOLK CITY	242,803	125,797	117,006	98,723	54,179	44,544	121,284	62,416	58,868	22,796	9,202	13,594
PORTSMOUTH CITY	95,535	45,933	49,602	32,615	16,698	15,917	50,301	24,217	26,084	12,619	5,018	7,601
SUFFOLK CITY	84,585	40,588	43,997	28,781	14,545	14,236	46,077	21,910	24,167	9,727	4,133	5,594
VIRGINIA BEACH CITY	437,994	214,441	223,553	152,204	78,602	73,602	239,355	116,283	123,072	46,435	19,556	26,879
PLANNING DISTRICT 21	476,846	229,982	246,864	169,991	86,294	83,697	245,206	117,482	127,724	61,649	26,206	35,443
JAMES CITY COUNTY	67,009	32,346	34,663	19,078	9,779	9,299	34,061	16,245	17,816	13,870	6,322	7,548
YORK COUNTY	65,464	32,001	33,463	22,586	11,684	10,902	34,944	16,792	18,152	7,934	3,525	4,409
HAMPTON CITY	137,436	65,750	71,686	48,917	24,679	24,238	71,663	34,099	37,564	16,856	6,972	9,884
NEWPORT NEWS CITY	180,719	87,263	93,456	68,209	34,712	33,497	93,291	44,865	48,426	19,219	7,686	11,533
POQUOSON CITY	12,150	5,997	6,153	3,814	1,987	1,827	6,445	3,143	3,302	1,891	867	1,024
WILLIAMSBURG CITY	14,068	6,625	7,443	7,387	3,453	3,934	4,802	2,338	2,464	1,879	834	1,045
PLANNING DISTRICT 22	45,553	22,083	23,470	12,750	6,631	6,119	23,686	11,425	12,261	9,117	4,027	5,090
ACCOMACK COUNTY	33,164	16,154	17,010	9,421	4,901	4,520	17,407	8,423	8,984	6,336	2,830	3,506
NORTHAMPTON COUNTY	12,389	5,929	6,460	3,329	1,730	1,599	6,279	3,002	3,277	2,781	1,197	1,584
PLANNING DISTRICT 23	1,622,394	795,456	826,938	578,587	299,698	278,889	857,962	417,697	440,265	185,845	78,061	107,784

NOTE: PLANNING DISTRICT 23, THE HAMPTON ROADS PLANNING DISTRICT, IS THE AGGREGATE OF PLANNING DISTRICTS 20 AND 21.

TABLE 4
TOTAL WHITE AND BLACK POPULATION PROJECTIONS BY THE U.S. BUREAU OF THE CENSUS BY AGE AND SEX BY PLANNING DISTRICT AND CITY OR COUNTY
VIRGINIA, 2010

PLANNING DISTRICT AND CITY / COUNTY	TOTAL WHITE POPULATION BY AGE AND SEX								TOTAL BLACK POPULATION BY AGE AND SEX							
	TOTAL MALE	AGES 00-24	AGES 25-64	AGES 65 UP	TOTAL FEMALE	AGES 00-24	AGES 25-64	AGES 65 UP	TOTAL MALE	AGES 00-24	AGES 25-64	AGES 65 UP	TOTAL FEMALE	AGES 00-24	AGES 25-64	AGES 65 UP
COMMONWEALTH OF VIRGINIA	2,883,954	941,226	1,596,887	345,841	2,937,760	890,001	1,602,983	444,776	784,230	320,070	405,050	59,110	856,606	314,458	452,226	89,922
PLANNING DISTRICT 1	44,716	13,586	24,571	6,559	45,157	12,764	24,013	8,380	3,068	745	2,271	52	663	336	256	71
LEE COUNTY	12,274	3,651	6,812	1,811	12,108	3,352	6,484	2,272	944	99	839	6	74	31	37	6
SCOTT COUNTY	11,366	3,065	6,256	2,045	11,553	2,966	6,095	2,492	82	23	51	8	68	26	30	12
WISE COUNTY	19,426	6,332	10,603	2,491	19,557	5,883	10,397	3,277	1,902	562	1,311	29	358	200	118	40
NORTON CITY	1,650	538	900	212	1,939	563	1,037	339	140	61	70	9	163	79	71	13
PLANNING DISTRICT 2	54,702	15,664	30,854	8,184	56,220	14,959	30,715	10,546	1,706	468	1,159	79	728	285	309	134
BUCHANAN COUNTY	11,699	3,224	6,736	1,739	11,682	2,949	6,618	2,115	574	137	430	7	62	43	16	3
DICKENSON COUNTY	7,898	2,261	4,437	1,200	7,897	2,168	4,273	1,456	28	16	11	1	29	10	16	3
RUSSELL COUNTY	13,942	4,041	7,861	2,040	14,560	3,950	7,977	2,633	151	46	86	19	124	33	62	29
TAZEWELL COUNTY	21,163	6,138	11,820	3,205	22,081	5,892	11,847	4,342	953	269	632	52	513	199	215	99
PLANNING DISTRICT 3	91,785	26,518	50,047	15,220	95,726	25,023	50,691	20,012	2,637	1,035	1,363	239	2,276	939	1,021	316
BLAND COUNTY	3,548	863	2,139	546	3,013	753	1,652	608	205	25	164	16	38	16	11	11
CARROLL COUNTY	14,624	4,145	7,908	2,571	15,047	3,891	7,925	3,231	124	55	58	11	94	42	41	11
GRAYSON COUNTY	7,396	1,921	4,092	1,383	7,720	1,934	3,977	1,809	192	79	87	26	170	59	77	34
SMYTH COUNTY	15,267	4,623	8,146	2,498	16,060	4,306	8,485	3,269	378	113	239	26	358	215	109	34
WASHINGTON COUNTY	26,494	7,571	14,675	4,248	27,277	7,116	14,791	5,370	416	177	198	41	355	131	163	61
WYTHE COUNTY	13,734	4,012	7,515	2,207	14,373	3,710	7,804	2,859	478	179	236	63	466	168	230	68
BRISTOL CITY	7,692	2,438	4,003	1,251	8,806	2,382	4,414	2,010	602	292	271	39	537	213	256	68
GALAX CITY	3,030	945	1,569	516	3,430	931	1,643	856	242	115	110	17	258	95	134	29
PLANNING DISTRICT 4	82,232	34,379	38,330	9,523	81,440	31,235	37,920	12,285	4,222	2,061	1,883	278	3,909	1,833	1,681	395
FLOYD COUNTY	7,473	2,183	4,089	1,201	7,417	2,011	3,983	1,423	165	45	96	24	164	55	76	33
GILES COUNTY	8,271	2,461	4,469	1,341	8,627	2,359	4,539	1,729	157	52	81	24	146	59	70	17
MONTGOMERY COUNTY	43,445	21,224	18,331	3,890	41,117	18,055	18,074	4,988	2,203	1,186	923	94	1,930	974	814	142
PULASKI COUNTY	16,121	4,405	9,131	2,585	16,562	4,174	9,028	3,360	1,000	358	536	106	932	309	469	154
RADFORD CITY	6,922	4,106	2,310	506	7,717	4,636	2,296	785	697	420	247	30	737	436	252	49
PLANNING DISTRICT 5	110,558	32,586	61,227	16,745	119,132	31,665	63,686	23,781	18,534	7,593	9,442	1,499	20,377	7,673	10,388	2,316
ALLEGHANY COUNTY	7,480	2,158	3,938	1,384	7,840	2,006	4,077	1,757	436	165	206	65	416	122	209	85
BOTETOURT COUNTY	15,714	4,633	8,706	2,375	16,060	4,361	8,810	2,889	570	184	331	55	506	148	278	80
CRAIG COUNTY	2,549	719	1,425	405	2,608	720	1,412	476	8	6	1	1	3	1	2	
ROANOKE COUNTY	40,312	11,989	22,011	6,312	44,203	11,689	23,562	8,952	2,433	937	1,318	178	2,596	978	1,305	313
COVINGTON CITY	2,451	740	1,302	409	2,642	724	1,346	572	413	148	219	46	398	119	199	80
ROANOKE CITY	31,439	8,741	18,492	4,206	33,993	8,496	18,737	6,760	13,760	5,726	6,948	1,086	15,476	5,893	7,928	1,655
SALEM CITY	10,613	3,606	5,353	1,654	11,786	3,669	5,742	2,375	914	427	419	68	982	412	467	103
PLANNING DISTRICT 6	128,985	45,187	65,050	18,748	136,489	46,203	66,237	24,049	8,638	3,637	4,389	612	7,631	3,470	3,327	834
AUGUSTA COUNTY	35,003	10,348	19,290	5,365	34,943	9,631	19,150	6,162	2,117	601	1,395	121	1,068	448	479	141
BATH COUNTY	2,250	560	1,206	484	2,218	511	1,186	521	134	32	78	24	111	32	59	20
HIGHLAND COUNTY	1,150	224	661	265	1,155	245	599	311	4	1	2	1	3	2	1	
ROCKBRIDGE COUNTY	10,555	2,849	5,610	2,096	10,854	2,790	5,673	2,391	339	123	172	44	333	107	165	61
ROCKINGHAM COUNTY	36,099	11,901	18,958	5,240	37,658	11,672	19,398	6,588	903	395	463	45	667	323	290	54
BUENA VISTA CITY	2,849	1,026	1,411	412	3,296	1,126	1,563	607	190	94	84	12	193	69	96	28
HARRISONBURG CITY	19,782	10,726	7,569	1,487	23,030	13,468	7,238	2,324	1,909	1,051	795	63	1,849	1,068	693	88
LEXINGTON CITY	3,430	2,216	856	358	2,706	1,148	973	585	380	212	120	48	338	137	118	83
STAUNTON CITY	9,183	2,495	5,008	1,680	11,129	2,958	5,557	2,614	1,465	593	714	158	1,710	760	732	218
WAYNESBORO CITY	8,684	2,842	4,481	1,361	9,500	2,654	4,900	1,946	1,197	535	566	96	1,359	524	694	141
PLANNING DISTRICT 7	102,230	32,964	55,344	13,922	104,888	31,576	55,778	17,534	5,815	2,443	2,928	444	5,380	2,192	2,615	573
CLARKE COUNTY	6,487	1,919	3,607	961	6,526	1,814	3,577	1,135	397	122	209	66	392	105	184	103
FREDERICK COUNTY	36,264	12,168	19,671	4,425	36,857	11,479	20,128	5,250	1,984	896	1,005	83	1,743	759	889	95
PAGE COUNTY	11,479	3,375	6,251	1,853	11,879	3,327	6,259	2,293	293	104	158	31	249	93	91	65
SHENANDOAH COUNTY	19,842	6,004	10,528	3,310	20,791	5,781	10,672	4,338	493	203	251	39	448	192	211	45
WARREN COUNTY	17,408	5,707	9,685	2,016	17,616	5,596	9,518	2,502	978	397	478	103	940	344	477	119
WINCHESTER CITY	10,750	3,791	5,602	1,357	11,219	3,579	5,624	2,016	1,670	721	827	122	1,608	699	763	146
PLANNING DISTRICT 8	797,870	258,418	470,893	68,559	798,474	244,884	468,974	84,616	136,464	53,587	76,661	6,216	147,958	52,438	86,435	9,085
ARLINGTON COUNTY	82,827	20,281	56,006	6,540	81,160	20,580	52,410	8,170	9,312	2,804	5,803	705	9,946	2,766	6,156	1,024
FAIRFAX COUNTY	379,922	121,355	220,377	38,190	380,632	113,532	221,191	45,909	51,831	20,431	28,858	2,542	56,482	19,835	33,188	3,459
LOUDOUN COUNTY	116,758	43,205	66,290	7,263	118,467	41,419	67,657	9,391	12,259	4,873	6,875	511	13,063	4,870	7,383	810
PRINCE WILLIAM COUNTY	137,378	50,701	77,060	9,617	135,094	47,446	75,885	11,763	43,094	18,695	22,990	1,409	46,156	18,065	25,995	2,096
ALEXANDRIA CITY	47,021	10,792	32,014	4,215	49,454	10,792	33,166	5,496	15,145	4,749	9,537	859	17,347	4,966	10,979	1,402
FAIRFAX CITY	8,621	2,669	4,865	1,087	8,823	2,446	4,769	1,608	600	227	342	31	589	216	323	50
FALLS CHURCH CITY	5,129	1,635	3,015	479	5,235	1,518	3,078	639	299	114	173	12	298	102	175	21
MANASSAS CITY	14,818	5,704	8,192	922	14,493	5,193	8,044	1,256	2,853	1,254	1,484	115	3,015	1,245	1,612	158
MANASSAS PARK CITY	5,396	2,076	3,074	246	5,116	1,958	2,774	384	1,071	440	599	32	1,062	373	624	65
PLANNING DISTRICT 9	70,651	22,637	38,227	9,787	72,135	21,626	39,241	11,268	10,327	3,746	5,476	1,105	9,775	3,399	4,987	1,389
CULPEPER COUNTY	18,831	6,251	10,332	2,248	18,722	5,999	10,113	2,610	4,264	1,588	2,324	352	3,683	1,375	1,891	417
FAUQUIER COUNTY	28,695	9,562	15,701	3,432	29,349	9,031	16,390	3,928	2,836	1,007	1,480	349	2,936	998	1,470	468
MADISON COUNTY	5,699	1,686	3,056	957	6,081	1,736	3,229	1,116	736	263	357	116	680	198	351	131
ORANGE COUNTY	13,962	4,210	7,257	2,495	14,510	3,974	7,581	2,955	2,293	829	1,219	245	2,299	782	1,183	334
RAPPAHANNOCK COUNTY	3,464	928	1,881	655	3,473	886	1,928	659	198	59	96	43	177	46	92	39
PLANNING DISTRICT 10	92,813	30,864	49,397	12,552	99,242	30,972	52,614	15,656	15,528	6,166	7,864	1,498	17,478	6,288	8,944	2,246
ALBEMARLE COUNTY	40,052	13,619	20,872	5,561	43,152	13,282	22,550	7,320	4,971	2,090	2,490	391	5,383	2,146	2,579	658
FLUVANNA COUNTY	9,973	3,017	5,282	1,674	11,326	3,049	6,422	1,855	1,740	632	900	208	2,407	679	1,459	269
GREENE COUNTY	8,249	2,730	4,522	997	8,515	2,556	4,742	1,217	655	271	338	46	643	235	346	62
LOUISA COUNTY	13,171	3,796	7,525	1,850	13,421	3,666	7,749	2,006	3,028	1,012	1,611	405	3,199	1,008	1,688	503
NELSON COUNTY	6,265	1,628	3,435	1,202	6,537	1,549	3,633	1,355	977	282	533	162	1,102	317	524	261
CHARLOTTESVILLE CITY	15,103	6,074	7,761	1,268	16,291	6,870	7,518	1,903	4,157	1,879	1,992	286	4,744	1,903	2,348	493
PLANNING DISTRICT 11	97,671	32,511	50,278	14,882	104,026	32,763	52,136	19,127	21,878	9,205	10,509	2,164	24,374	8,993	12,149	3,232
AMHERST COUNTY	12,087	3,720	6,468	1,899	13,338	4,051	6,864	2,423	3,155	1,235	1,534	386	3,283	1,041	1,693	549
APPOMATTOX COUNTY	5,764	1,715	3,082	967	5,987	1,583	3,212	1,192	1,488	564	729	195	1,655	560	850	245
BEDFORD COUNTY	31,550	9,321	17,259	4,970	32,013	8,787	17,684	5,542	2,064	663	1,146	255	2,064	622	1,114	328
CAMPBELL COUNTY	22,420	7,115	11,930	3,375	23,544	6,927	12,383	4,234	3,893	1,409	2,060	424	4,226	1,364	2,254	608
BEDFORD CITY	2,253	682	1,111	460	2,582	664	1,210	708	594	241	297	56	736	265	361	110
LYNCHBURG CITY	23,597	9,958	10,428	3,211	26,562	10,751	10,783	5,028	10,684	5,093	4,743	848	12,410	5,141	5,877	1,392

[continued]

TABLE 4
TOTAL WHITE AND BLACK POPULATION PROJECTIONS BY THE U.S. BUREAU OF THE CENSUS BY AGE AND SEX BY PLANNING DISTRICT AND CITY OR COUNTY
VIRGINIA, 2010

PLANNING DISTRICT AND CITY / COUNTY	TOTAL WHITE POPULATION BY AGE AND SEX								TOTAL BLACK POPULATION BY AGE AND SEX							
	TOTAL MALE	AGES 00-24	AGES 25-64	AGES 65 UP	TOTAL FEMALE	AGES 00-24	AGES 25-64	AGES 65 UP	TOTAL MALE	AGES 00-24	AGES 25-64	AGES 65 UP	TOTAL FEMALE	AGES 00-24	AGES 25-64	AGES 65 UP
COMMONWEALTH OF VIRGINIA	2,883,954	941,226	1,596,887	345,841	2,937,760	890,001	1,602,983	444,776	784,230	320,070	405,050	59,110	856,606	314,458	452,226	89,922
PLANNING DISTRICT 12	90,856	25,485	48,874	16,497	95,864	24,487	49,868	21,509	28,059	10,370	14,429	3,260	32,155	10,443	16,870	4,842
FRANKLIN COUNTY	25,022	7,284	13,434	4,304	25,698	7,141	13,689	4,868	2,412	951	1,178	283	2,468	933	1,147	388
HENRY COUNTY	20,028	5,703	10,576	3,749	21,383	5,389	11,066	4,928	5,843	1,861	3,134	848	6,463	1,861	3,504	1,098
PATRICK COUNTY	8,457	2,164	4,594	1,699	8,747	2,132	4,535	2,080	576	182	327	67	584	179	295	110
PITTSYLVANIA COUNTY	24,150	6,998	13,310	3,842	24,670	6,605	13,285	4,780	6,885	2,149	3,797	939	7,421	2,093	4,006	1,322
DANVILLE CITY	9,916	2,548	5,184	2,184	11,420	2,399	5,349	3,672	9,418	4,048	4,520	850	11,728	4,178	6,086	1,464
MARTINSVILLE CITY	3,283	788	1,776	719	3,946	821	1,944	1,181	2,925	1,179	1,473	273	3,491	1,199	1,832	460
PLANNING DISTRICT 13	24,377	6,372	13,288	4,717	25,245	5,962	12,951	6,332	17,922	6,134	9,578	2,210	18,136	5,669	9,134	3,333
BRUNSWICK COUNTY	3,684	856	2,164	664	3,505	752	1,908	845	5,414	1,911	2,922	581	4,712	1,576	2,357	779
HALIFAX COUNTY	10,827	3,073	5,777	1,977	11,573	2,927	5,844	2,802	6,315	2,170	3,307	838	7,260	2,231	3,666	1,363
MECKLENBURG COUNTY	9,866	2,443	5,347	2,076	10,167	2,283	5,199	2,685	6,193	2,053	3,349	791	6,164	1,862	3,111	1,191
PLANNING DISTRICT 14	34,788	11,557	18,178	5,053	33,412	10,620	16,557	6,235	18,350	5,954	10,266	2,130	17,086	5,504	8,466	3,116
AMELIA COUNTY	4,763	1,453	2,651	659	4,801	1,377	2,625	799	1,402	463	723	216	1,607	442	848	317
BUCKINGHAM COUNTY	5,817	1,534	3,479	804	5,014	1,387	2,726	901	3,604	990	2,281	333	2,582	819	1,359	404
CHARLOTTE COUNTY	4,348	1,384	2,208	756	4,327	1,167	2,228	932	1,800	647	899	254	2,043	664	977	402
CUMBERLAND COUNTY	3,270	992	1,765	513	3,305	972	1,753	580	1,560	589	757	214	1,838	596	940	302
LUNENBURG COUNTY	4,255	1,148	2,434	673	3,926	1,083	2,024	819	2,566	663	1,618	285	2,075	598	1,037	440
NOTTOWAY COUNTY	4,784	1,371	2,677	736	4,517	1,226	2,315	976	3,498	1,055	2,063	380	2,884	896	1,386	602
PRINCE EDWARD COUNTY	7,551	3,675	2,964	912	7,522	3,408	2,886	1,228	3,920	1,547	1,925	448	4,057	1,489	1,919	649
PLANNING DISTRICT 15	321,350	103,820	180,552	36,978	335,419	98,927	186,233	50,259	137,313	57,739	69,422	10,152	161,485	59,106	85,862	16,517
CHARLES CITY COUNTY	1,570	384	955	231	1,477	310	950	217	1,740	482	993	265	1,878	446	1,037	395
CHESTERFIELD COUNTY	112,036	37,450	62,278	12,308	117,113	35,557	65,929	15,627	33,746	15,613	16,552	1,581	39,628	15,729	21,496	2,403
GOOCHLAND COUNTY	8,390	2,315	4,855	1,220	8,736	2,112	5,306	1,318	2,232	552	1,397	283	2,046	493	1,168	385
HANOVER COUNTY	43,407	14,947	23,380	5,080	44,729	13,732	24,434	6,563	4,737	1,821	2,367	549	4,988	1,562	2,643	783
HENRICO COUNTY	90,773	27,971	51,407	11,395	99,279	26,754	54,670	17,855	42,152	18,210	21,096	2,846	52,111	18,470	28,965	4,676
NEW KENT COUNTY	7,784	2,292	4,577	915	7,625	2,121	4,595	909	1,386	443	788	155	1,225	337	678	210
POWHATAN COUNTY	12,303	3,849	6,991	1,463	11,552	3,408	6,656	1,488	2,703	795	1,705	203	1,256	351	666	239
RICHMOND CITY	45,087	14,612	26,109	4,366	44,908	14,933	23,693	6,282	48,617	19,823	24,524	4,270	58,353	21,718	29,209	7,426
PLANNING DISTRICT 16	125,602	46,209	68,302	11,091	127,063	44,400	68,884	13,779	30,968	13,179	15,868	1,921	32,387	12,739	16,952	2,696
CAROLINE COUNTY	9,516	2,969	5,449	1,098	9,714	2,981	5,438	1,295	4,306	1,419	2,339	548	4,501	1,441	2,307	753
KING GEORGE COUNTY	9,444	3,325	5,208	911	9,170	3,066	5,075	1,029	2,176	867	1,121	188	2,289	878	1,169	242
SPOTSYLVANIA COUNTY	48,082	17,429	26,071	4,582	49,910	16,834	27,288	5,788	9,937	4,314	4,980	643	10,317	3,982	5,491	844
STAFFORD COUNTY	50,607	19,336	27,527	3,744	48,964	17,509	26,993	4,462	11,831	5,259	6,180	392	12,011	4,979	6,451	581
FREDERICKSBURG CITY	7,953	3,150	4,047	756	9,305	4,010	4,090	1,205	2,718	1,320	1,248	150	3,269	1,459	1,534	276
PLANNING DISTRICT 17	17,540	3,933	8,895	4,712	17,977	3,559	8,934	5,484	7,341	2,458	3,908	975	7,090	2,195	3,534	1,361
LANCASTER COUNTY	3,815	683	1,744	1,388	4,243	637	1,985	1,621	1,502	609	692	201	1,744	529	883	332
NORTHUMBERLAND COUNTY	4,470	905	2,043	1,522	4,579	776	2,248	1,555	1,509	556	689	264	1,703	504	832	367
RICHMOND COUNTY	3,290	817	1,945	528	2,995	737	1,472	786	1,889	393	1,356	140	994	302	474	218
WESTMORELAND COUNTY	5,965	1,528	3,163	1,274	6,160	1,409	3,229	1,522	2,441	900	1,171	370	2,649	860	1,345	444
PLANNING DISTRICT 18	36,226	10,469	19,813	5,944	37,394	10,027	20,506	6,861	7,639	2,571	3,965	1,103	8,112	2,384	4,224	1,504
ESSEX COUNTY	3,147	806	1,697	644	3,414	880	1,808	726	2,037	776	1,013	248	2,352	815	1,236	301
GLOUCESTER COUNTY	16,282	5,032	9,107	2,143	16,579	4,683	9,274	2,622	1,706	537	921	248	1,729	490	885	354
KING AND QUEEN COUNTY	2,390	672	1,347	371	2,368	641	1,292	435	983	321	519	143	1,059	269	562	228
KING WILLIAM COUNTY	6,159	2,017	3,462	680	6,397	1,955	3,651	791	1,401	496	719	186	1,583	476	843	264
MATHEWS COUNTY	3,906	963	1,970	973	4,144	928	2,113	1,103	423	135	196	92	435	113	209	113
MIDDLESEX COUNTY	4,342	979	2,230	1,133	4,492	940	2,368	1,184	1,089	306	597	186	954	221	489	244
PLANNING DISTRICT 19	45,536	13,022	26,035	6,479	44,651	12,301	23,460	8,890	40,970	14,433	22,923	3,614	39,224	13,322	20,628	5,274
DINWIDDIE COUNTY	9,176	2,901	5,105	1,170	9,136	2,660	5,075	1,401	4,454	1,588	2,349	517	4,981	1,580	2,683	718
GREENSVILLE COUNTY	2,922	576	1,970	376	1,853	448	986	419	4,702	1,199	3,200	303	2,691	834	1,423	434
PRINCE GEORGE COUNTY	11,846	3,481	7,001	1,364	10,821	3,365	5,956	1,500	7,202	2,296	4,551	355	4,876	1,827	2,638	411
SURRY COUNTY	1,883	531	1,085	267	1,794	477	1,005	312	1,571	540	810	221	1,756	496	944	316
SUSSEX COUNTY	2,720	644	1,726	350	2,171	534	1,162	475	4,313	1,165	2,758	390	2,795	807	1,455	533
COLONIAL HEIGHTS CITY	6,898	2,085	3,563	1,250	7,883	2,081	3,814	1,988	853	451	375	27	1,062	473	525	64
EMPORIA CITY	935	267	470	198	1,112	242	521	349	1,757	771	814	172	2,041	741	1,028	272
HOPEWELL CITY	6,299	1,878	3,420	1,001	7,015	1,898	3,504	1,613	4,023	1,930	1,804	289	4,884	1,970	2,503	411
PETERSBURG CITY	2,857	659	1,695	503	2,866	596	1,437	833	12,095	4,493	6,262	1,340	14,138	4,594	7,429	2,115
PLANNING DISTRICT 20	356,436	122,867	196,577	36,992	347,868	107,849	190,716	49,303	181,025	79,702	88,724	12,599	201,214	77,428	103,715	20,071
ISLE OF WIGHT COUNTY	12,802	3,836	7,223	1,743	13,010	3,535	7,417	2,058	4,140	1,472	2,144	524	4,803	1,425	2,582	796
SOUTHAMPTON COUNTY	5,876	1,608	3,429	839	5,476	1,502	3,049	925	3,726	1,101	2,158	467	3,352	994	1,769	589
CHESAPEAKE CITY	71,787	24,898	39,911	6,978	72,695	23,044	40,418	9,233	32,178	13,320	16,322	2,536	36,633	13,209	19,646	3,778
FRANKLIN CITY	1,624	445	828	351	1,843	400	922	521	2,154	951	987	216	2,853	1,015	1,454	384
NORFOLK CITY	66,998	26,368	35,043	5,587	54,309	18,275	28,308	7,726	52,797	25,273	24,344	3,180	57,091	24,264	27,510	5,317
PORTSMOUTH CITY	20,590	6,166	11,633	2,791	20,520	5,416	11,129	3,975	24,396	10,209	12,032	2,155	28,072	10,182	14,370	3,520
SUFFOLK CITY	22,436	7,001	12,736	2,699	22,916	6,702	12,880	3,334	17,259	7,192	8,695	1,372	19,987	7,174	10,630	2,183
VIRGINIA BEACH CITY	154,323	52,545	85,774	16,004	157,099	48,975	86,593	21,531	44,375	20,184	22,042	2,149	48,423	19,165	25,754	3,504
PLANNING DISTRICT 21	141,744	48,040	74,168	19,536	144,458	44,499	74,773	25,186	79,329	34,466	38,742	6,121	91,482	35,513	46,725	9,244
JAMES CITY COUNTY	26,909	7,711	13,428	5,770	28,640	7,198	14,640	6,802	4,481	1,685	2,314	482	4,890	1,725	2,523	642
YORK COUNTY	25,672	9,062	13,598	3,012	26,186	8,381	14,197	3,608	4,486	1,802	2,284	400	4,940	1,754	2,551	635
HAMPTON CITY	30,682	9,628	17,121	3,933	30,645	8,642	16,724	5,279	33,042	14,232	15,894	2,916	38,440	14,797	19,318	4,325
NEWPORT NEWS CITY	47,491	17,002	25,236	5,253	47,266	15,455	24,199	7,612	36,303	16,310	17,772	2,221	42,023	16,707	21,826	3,490
POQUOSON CITY	5,801	1,911	3,046	844	5,914	1,751	3,166	997	44	14	24	6	50	15	21	14
WILLIAMSBURG CITY	5,189	2,726	1,739	724	5,807	3,072	1,847	888	973	423	454	96	1,139	515	486	138
PLANNING DISTRICT 22	15,286	4,138	7,987	3,161	15,480	3,700	8,096	3,684	6,497	2,378	3,280	839	7,686	2,309	4,004	1,373
ACCOMACK COUNTY	11,511	3,143	6,039	2,329	11,632	2,824	6,118	2,690	4,411	1,667	2,264	480	5,143	1,605	2,746	792
NORTHAMPTON COUNTY	3,775	995	1,948	832	3,848	876	1,978	994	2,086	711	1,016	359	2,543	704	1,258	581
PLANNING DISTRICT 23	498,180	170,907	270,745	56,528	492,326	152,348	265,489	74,489	260,354	114,168	127,466	18,720	292,696	112,941	150,440	29,315

NOTE: PLANNING DISTRICT 23, THE HAMPTON ROADS PLANNING DISTRICT, IS THE AGGREGATE OF PLANNING DISTRICTS 20 AND 21.

TABLE 5
TOTAL ASIAN AND NATIVE AMERICAN POPULATION PROJECTIONS BY THE U.S. BUREAU OF THE CENSUS BY AGE AND SEX BY PLANNING DISTRICT AND CITY OR COUNTY
VIRGINIA, 2010

PLANNING DISTRICT AND CITY / COUNTY	TOTAL ASIAN POPULATION BY AGE AND SEX								TOTAL NATIVE AMERICAN POPULATION BY AGE AND SEX							
	TOTAL MALE	AGES 00-24	AGES 25-64	AGES 65 UP	TOTAL FEMALE	AGES 00-24	AGES 25-64	AGES 65 UP	TOTAL MALE	AGES 00-24	AGES 25-64	AGES 65 UP	TOTAL FEMALE	AGES 00-24	AGES 25-64	AGES 65 UP
COMMONWEALTH OF VIRGINIA	233,861	86,917	131,739	15,205	258,170	84,510	154,106	19,554	23,938	9,610	13,162	1,166	22,505	8,984	12,158	1,363
PLANNING DISTRICT 1	178	56	106	16	170	52	99	19	143	32	102	9	79	23	43	13
LEE COUNTY	55	7	47	1	25	4	18	3	79	11	65	3	28	12	14	2
SCOTT COUNTY	21	14	6	1	35	15	17	3	29	13	13	3	23	5	12	6
WISE COUNTY	71	22	38	11	83	25	48	10	32	7	22	3	23	4	15	4
NORTON CITY	31	13	15	3	27	8	16	3	3	1	2		5	2	2	1
PLANNING DISTRICT 2	215	52	133	30	234	61	137	36	81	26	46	9	90	27	53	10
BUCHANAN COUNTY	29	3	25	1	27	6	19	2	8	3	5		17	6	10	1
DICKENSON COUNTY	7	1	6		15	7	7	1	17	5	10	2	12	4	8	
RUSSELL COUNTY	36	4	29	3	25	6	11	8	26	10	14	2	33	8	19	6
TAZEWELL COUNTY	143	44	73	26	167	42	100	25	30	8	17	5	28	9	16	3
PLANNING DISTRICT 3	347	128	197	22	430	150	247	33	209	64	125	20	185	62	104	19
BLAND COUNTY	12	3	5	4	7	1	6						1	1		
CARROLL COUNTY	26	16	9	1	41	18	19	4	47	20	22	5	39	15	21	3
GRAYSON COUNTY	6	2	4		18	1	14	3	17	2	12	3	14	6	7	1
SMYTH COUNTY	40	11	25	4	60	22	33	5	20	5	12	3	25	3	15	7
WASHINGTON COUNTY	105	39	63	3	124	49	69	6	55	13	36	6	50	19	28	3
WYTHE COUNTY	64	23	38	3	78	21	50	7	27	6	18	3	15	5	8	2
BRISTOL CITY	62	20	37	5	73	27	40	6	32	13	19		31	9	20	2
GALAX CITY	32	14	16	2	29	11	16	2	11	5	6		10	4	5	1
PLANNING DISTRICT 4	3,302	1,836	1,398	68	2,730	1,492	1,170	68	225	96	113	16	177	76	91	10
FLOYD COUNTY	14	7	7		26	8	15	3	15	6	7	2	5		5	
GILES COUNTY	30	11	17	2	28	9	18	1	15	7	7	1	12	3	8	1
MONTGOMERY COUNTY	3,032	1,716	1,260	56	2,410	1,339	1,025	46	143	62	74	7	112	54	53	5
PULASKI COUNTY	89	21	62	6	104	30	61	13	29	8	17	4	35	11	21	3
RADFORD CITY	137	81	52	4	162	106	51	5	23	13	8	2	13	8	4	1
PLANNING DISTRICT 5	2,559	987	1,418	154	2,838	1,052	1,608	178	407	143	243	21	354	122	206	26
ALLEGHANY COUNTY	23	9	10	4	26	5	16	5	15	7	6	2	14	2	9	3
BOTETOURT COUNTY	81	37	36	8	128	45	72	11	52	22	25	5	37	13	22	2
CRAIG COUNTY	2		1	1	8	1	4	3	6	2	4		6	3	3	
ROANOKE COUNTY	1,256	475	710	71	1,427	544	808	75	78	18	54	6	71	25	41	5
COVINGTON CITY	16	6	9	1	23	4	16	3	6	1	3	2	12	5	4	3
ROANOKE CITY	975	379	544	52	1,002	367	574	61	216	81	130	5	171	56	104	11
SALEM CITY	206	81	108	17	224	86	118	20	34	12	21	1	43	18	23	2
PLANNING DISTRICT 6	1,710	904	725	81	2,028	1,070	862	96	668	307	329	32	632	287	308	37
AUGUSTA COUNTY	205	66	120	19	239	78	141	20	87	36	45	6	88	32	51	5
BATH COUNTY	3		1	2	9	2	6	1	3		3		3		3	
HIGHLAND COUNTY	2		2		2		2		3		2	1	2		1	1
ROCKBRIDGE COUNTY	48	18	27	3	67	14	49	4	54	25	21	8	57	17	27	13
ROCKINGHAM COUNTY	235	90	132	13	296	130	153	13	240	121	114	5	216	116	94	6
BUENA VISTA CITY	17	9	8		29	13	14	2	37	18	15	4	39	17	19	3
HARRISONBURG CITY	942	594	317	31	1,080	706	341	33	165	77	86	2	157	80	72	5
LEXINGTON CITY	106	78	27	1	73	46	25	2	7	4	3		2		2	
STAUNTON CITY	76	27	45	4	133	56	64	13	23	6	15	2	27	11	15	1
WAYNESBORO CITY	76	22	46	8	100	25	67	8	49	20	25	4	41	14	24	3
PLANNING DISTRICT 7	1,297	510	712	75	1,570	538	934	98	510	207	268	35	462	204	226	32
CLARKE COUNTY	88	36	43	9	99	32	59	8	17	5	11	1	28	9	15	4
FREDERICK COUNTY	486	180	270	36	618	208	370	40	182	76	93	13	171	88	71	12
PAGE COUNTY	39	11	28		57	18	37	2	25	5	17	3	21	3	17	1
SHENANDOAH COUNTY	112	37	71	4	145	34	99	12	82	30	40	12	80	30	42	8
WARREN COUNTY	219	100	106	13	267	98	153	16	79	33	42	4	68	27	34	7
WINCHESTER CITY	353	146	194	13	384	148	216	20	125	58	65	2	94	47	47	
PLANNING DISTRICT 8	158,272	55,858	91,963	10,451	173,039	54,037	105,919	13,083	9,597	3,973	5,370	254	8,949	3,717	4,907	325
ARLINGTON COUNTY	10,300	2,801	6,887	612	12,102	3,019	8,151	932	1,062	375	659	28	918	315	560	43
FAIRFAX COUNTY	98,559	34,481	56,883	7,195	106,643	32,799	65,119	8,725	3,998	1,616	2,258	124	3,659	1,495	2,018	146
LOUDOUN COUNTY	24,261	9,474	13,673	1,114	25,886	9,201	15,391	1,294	800	349	437	14	817	371	418	28
PRINCE WILLIAM COUNTY	16,512	6,535	9,031	946	18,526	6,395	10,877	1,254	2,693	1,224	1,409	60	2,549	1,117	1,357	75
ALEXANDRIA CITY	4,483	1,110	3,088	285	5,340	1,222	3,606	512	613	208	387	18	563	204	340	19
FAIRFAX CITY	1,814	616	1,055	143	1,927	600	1,171	156	88	37	45	6	103	46	50	7
FALLS CHURCH CITY	595	210	330	55	732	200	447	85	20	8	12		24	11	11	2
MANASSAS CITY	1,053	384	608	61	1,119	355	675	89	243	125	116	2	227	116	107	4
MANASSAS PARK CITY	695	247	408	40	764	246	482	36	80	31	47	2	89	42	46	1
PLANNING DISTRICT 9	1,059	438	548	73	1,332	432	779	121	400	156	223	21	375	134	217	24
CULPEPER COUNTY	422	181	218	23	453	179	241	33	167	79	79	9	147	61	80	6
FAUQUIER COUNTY	466	199	235	32	611	181	369	61	161	59	97	5	149	54	81	14
MADISON COUNTY	33	12	18	3	49	17	28	4	20	1	16	3	10	1	9	
ORANGE COUNTY	120	39	69	12	194	52	126	16	47	16	28	3	56	14	39	3
RAPPAHANNOCK COUNTY	18	7	8	3	25	3	15	7	5	1	3	1	13	4	8	1
PLANNING DISTRICT 10	4,095	2,022	1,956	117	4,715	2,362	2,180	173	430	159	244	27	411	161	227	23
ALBEMARLE COUNTY	2,386	1,058	1,252	76	2,634	1,176	1,360	98	200	78	111	11	192	86	97	9
FLUVANNA COUNTY	71	19	51	1	119	32	75	12	20	4	14	2	35	17	17	1
GREENE COUNTY	129	44	76	9	163	50	103	10	24	9	14	1	25	5	17	3
LOUISA COUNTY	72	25	42	5	123	32	78	13	69	23	39	7	70	23	40	7
NELSON COUNTY	26	13	12	1	55	16	34	5	34	11	21	2	24	7	17	
CHARLOTTESVILLE CITY	1,411	863	523	25	1,621	1,056	530	35	83	34	45	4	65	23	39	3
PLANNING DISTRICT 11	1,800	868	864	68	1,903	819	994	90	486	184	253	49	496	171	275	50
AMHERST COUNTY	65	23	37	5	115	41	61	13	145	49	69	27	165	50	87	28
APPOMATTOX COUNTY	16	6	10		24	7	14	3	22	7	12	3	17	3	12	2
BEDFORD COUNTY	347	166	168	13	445	188	234	23	96	31	57	8	97	36	53	8
CAMPBELL COUNTY	302	136	146	20	307	111	183	13	73	26	42	5	77	22	49	6
BEDFORD CITY	20	9	10	1	24	5	17	2	7	2	5		6	1	5	
LYNCHBURG CITY	1,050	528	493	29	988	467	485	36	143	69	68	6	134	59	69	6

[continued]

TABLE 5
TOTAL ASIAN AND NATIVE AMERICAN POPULATION PROJECTIONS BY THE U.S. BUREAU OF THE CENSUS BY AGE AND SEX BY PLANNING DISTRICT AND CITY OR COUNTY
VIRGINIA, 2010

PLANNING DISTRICT AND CITY / COUNTY	TOTAL ASIAN POPULATION BY AGE AND SEX								TOTAL NATIVE AMERICAN POPULATION BY AGE AND SEX							
	TOTAL MALE	AGES 00-24	AGES 25-64	AGES 65 UP	TOTAL FEMALE	AGES 00-24	AGES 25-64	AGES 65 UP	TOTAL MALE	AGES 00-24	AGES 25-64	AGES 65 UP	TOTAL FEMALE	AGES 00-24	AGES 25-64	AGES 65 UP
COMMONWEALTH OF VIRGINIA	233,861	86,917	131,739	15,205	258,170	84,510	154,106	19,554	23,938	9,610	13,162	1,166	22,505	8,984	12,158	1,363
PLANNING DISTRICT 12	688	278	360	50	739	231	441	67	430	161	244	25	391	158	196	37
FRANKLIN COUNTY	130	55	67	8	167	53	100	14	142	60	77	5	120	59	54	7
HENRY COUNTY	129	52	67	10	137	48	77	12	82	26	50	6	86	40	41	5
PATRICK COUNTY	21	11	8	2	33	7	22	4	36	14	17	5	36	9	20	7
PITTSYLVANIA COUNTY	102	52	43	7	122	30	82	10	89	29	53	7	67	22	36	9
DANVILLE CITY	236	83	134	19	214	71	126	17	66	24	40	2	57	18	32	7
MARTINSVILLE CITY	70	25	41	4	66	22	34	10	15	8	7		25	10	13	2
PLANNING DISTRICT 13	224	84	112	28	242	60	154	28	126	32	76	18	130	40	71	19
BRUNSWICK COUNTY	26	12	10	4	34	8	22	4	26	7	18	1	33	12	17	4
HALIFAX COUNTY	77	26	39	12	77	15	52	10	55	13	34	8	57	14	34	9
MECKLENBURG COUNTY	121	46	63	12	131	37	80	14	45	12	24	9	40	14	20	6
PLANNING DISTRICT 14	245	92	141	12	276	109	149	18	236	67	151	18	216	94	110	12
AMELIA COUNTY	15	8	7		23	8	14	1	47	13	28	6	32	10	21	1
BUCKINGHAM COUNTY	41	10	29	2	30	9	18	3	31	7	22	2	27	9	15	3
CHARLOTTE COUNTY	9	3	5	1	19	7	11	1	23	9	12	2	17	6	8	3
CUMBERLAND COUNTY	19	5	12	2	19	4	10	5	21	4	17		20	7	12	1
LUNENBURG COUNTY	17	4	13		27	10	17		19	3	13	3	29	14	14	1
NOTTOWAY COUNTY	42	19	19	4	24	8	15	1	47	15	29	3	57	32	24	1
PRINCE EDWARD COUNTY	102	43	56	3	134	63	64	7	48	16	30	2	34	16	16	2
PLANNING DISTRICT 15	19,905	7,754	11,091	1,060	20,985	7,710	12,076	1,199	3,207	1,235	1,764	208	3,032	1,194	1,602	236
CHARLES CITY COUNTY	9	4	3	2	23	5	18		248	74	127	47	311	89	165	57
CHESTERFIELD COUNTY	5,523	2,092	3,014	417	6,120	1,978	3,698	444	1,094	456	588	50	976	403	525	48
GOOCHLAND COUNTY	113	35	64	14	140	36	92	12	29	8	18	3	31	12	17	2
HANOVER COUNTY	713	295	378	40	852	299	492	61	203	80	111	12	234	97	121	16
HENRICO COUNTY	10,566	3,719	6,350	497	10,716	3,685	6,483	548	676	254	373	49	662	248	356	58
NEW KENT COUNTY	85	32	42	11	108	27	72	9	118	36	73	9	98	35	55	8
POWHATAN COUNTY	64	21	40	3	91	33	50	8	44	11	32	1	33	10	21	2
RICHMOND CITY	2,832	1,556	1,200	76	2,935	1,647	1,171	117	795	316	442	37	687	300	342	45
PLANNING DISTRICT 16	4,208	1,848	2,157	203	5,506	1,953	3,242	311	1,016	417	547	52	1,023	397	547	79
CAROLINE COUNTY	99	47	45	7	140	33	98	9	131	53	67	11	138	44	71	23
KING GEORGE COUNTY	161	69	81	11	205	67	129	9	70	36	32	2	69	23	41	5
SPOTSYLVANIA COUNTY	1,621	684	844	93	1,944	669	1,143	132	285	118	153	14	301	124	159	18
STAFFORD COUNTY	1,958	877	996	85	2,737	944	1,643	150	426	169	234	23	427	169	231	27
FREDERICKSBURG CITY	369	171	191	7	480	240	229	11	104	41	61	2	88	37	45	6
PLANNING DISTRICT 17	117	49	56	12	157	41	95	21	105	40	49	16	102	33	56	13
LANCASTER COUNTY	27	13	12	2	38	12	18	8	8	1	7		14	2	10	2
NORTHUMBERLAND COUNTY	23	9	14		25	5	20		7	1	4	2	14	2	9	3
RICHMOND COUNTY	29	12	13	4	17	4	12	1	23	10	10	3	17	7	8	2
WESTMORELAND COUNTY	38	15	17	6	77	20	45	12	67	28	28	11	57	22	29	6
PLANNING DISTRICT 18	307	132	150	25	436	147	247	42	383	111	223	49	329	108	180	41
ESSEX COUNTY	42	20	20	2	70	42	24	4	48	15	29	4	41	11	23	7
GLOUCESTER COUNTY	165	73	81	11	224	66	139	19	86	32	48	6	87	27	53	7
KING AND QUEEN COUNTY	5	2	1	2	12	2	7	3	76	22	45	9	52	14	26	12
KING WILLIAM COUNTY	60	28	29	3	71	25	41	5	139	35	77	27	125	49	62	14
MATHEWS COUNTY	19	6	8	5	29	7	20	2	15	3	11	1	7	1	5	1
MIDDLESEX COUNTY	16	3	11	2	30	5	16	9	19	4	13	2	17	6	11	
PLANNING DISTRICT 19	974	356	540	78	1,348	336	828	184	416	127	260	29	344	124	187	33
DINWIDDIE COUNTY	50	21	25	4	97	33	53	11	56	19	35	2	51	15	33	3
GREENSVILLE COUNTY	29	7	21	1	15	3	11	1	15	5	9	1	16	5	9	2
PRINCE GEORGE COUNTY	312	120	170	22	451	117	283	51	150	38	107	5	67	23	40	4
SURRY COUNTY	11	6	5		15	2	12	1	19	6	11	2	9	2	5	2
SUSSEX COUNTY	27	9	17	1	22	5	15	2	23	8	15		16	3	12	1
COLONIAL HEIGHTS CITY	279	102	145	32	366	94	225	47	32	12	15	5	38	14	19	5
EMPORIA CITY	27	11	12	4	24	5	13	6	11	7	3	1	20	13	7	
HOPEWELL CITY	105	30	68	7	164	35	103	26	49	14	29	6	52	23	23	6
PETERSBURG CITY	134	50	77	7	194	42	113	39	61	18	36	7	75	26	39	10
PLANNING DISTRICT 20	24,641	9,394	13,156	2,091	27,783	8,671	16,355	2,757	3,372	1,441	1,758	173	3,209	1,244	1,755	210
ISLE OF WIGHT COUNTY	163	63	91	9	210	60	130	20	72	29	33	10	70	24	41	5
SOUTHAMPTON COUNTY	26	12	14		32	11	20	1	38	20	15	3	44	20	20	4
CHESAPEAKE CITY	3,449	1,371	1,844	234	4,236	1,405	2,516	315	637	240	363	34	594	225	331	38
FRANKLIN CITY	27	9	17	1	45	15	28	2	16	5	10	1	20	9	7	4
NORFOLK CITY	4,983	2,037	2,558	388	4,797	1,656	2,630	511	1,019	501	471	47	809	349	420	40
PORTSMOUTH CITY	688	224	411	53	711	203	429	79	259	99	141	19	299	116	156	27
SUFFOLK CITY	738	292	392	54	928	307	557	64	155	60	87	8	166	53	100	13
VIRGINIA BEACH CITY	14,567	5,386	7,829	1,352	16,824	5,014	10,045	1,765	1,176	487	638	51	1,207	448	680	79
PLANNING DISTRICT 21	7,542	3,197	3,866	479	9,521	3,122	5,484	915	1,367	591	706	70	1,403	563	742	98
JAMES CITY COUNTY	835	341	433	61	1,026	340	590	96	121	42	70	9	107	36	63	8
YORK COUNTY	1,698	741	851	106	2,164	704	1,304	156	145	79	59	7	173	63	100	10
HAMPTON CITY	1,613	645	869	99	2,152	626	1,285	241	413	174	215	24	449	173	237	39
NEWPORT NEWS CITY	2,828	1,122	1,518	188	3,535	1,062	2,081	392	641	278	339	24	632	273	320	39
POQUOSON CITY	130	57	60	13	169	54	103	12	22	5	13	4	20	7	12	1
WILLIAMSBURG CITY	438	291	135	12	475	336	121	18	25	13	10	2	22	11	10	1
PLANNING DISTRICT 22	176	74	90	12	188	65	106	17	124	41	68	15	116	45	55	16
ACCOMACK COUNTY	124	55	60	9	132	47	73	12	108	36	60	12	103	44	47	12
NORTHAMPTON COUNTY	52	19	30	3	56	18	33	5	16	5	8	3	13	1	8	4
PLANNING DISTRICT 23	32,183	12,591	17,022	2,570	37,304	11,793	21,839	3,672	4,739	2,032	2,464	243	4,612	1,807	2,497	308

NOTE: PLANNING DISTRICT 23, THE HAMPTON ROADS PLANNING DISTRICT, IS THE AGGREGATE OF PLANNING DISTRICTS 20 AND 21.

TABLE 6
TOTAL HISPANIC POPULATION PROJECTIONS BY THE U.S. BUREAU OF THE CENSUS BY AGE, RACE, AND SEX
BY PLANNING DISTRICT AND CITY OR COUNTY
VIRGINIA, 2010

PLANNING DISTRICT AND CITY / COUNTY	TOTAL HISPANIC MALE POPULATION BY AGE AND RACE								TOTAL HISPANIC FEMALE POPULATION BY AGE AND RACE							
	TOTAL MALE	AGES 00-24	AGES 25-64	AGES 65 UP	WHITE RACE	BLACK RACE	ASIAN RACE	NATIVE RACE	TOTAL FEMALE	AGES 00-24	AGES 25-64	AGES 65 UP	WHITE RACE	BLACK RACE	ASIAN RACE	NATIVE RACE
COMMONWEALTH OF VIRGINIA	328,944	149,576	171,470	7,898	281,830	27,876	7,039	12,199	302,881	136,096	154,941	11,844	258,146	27,889	6,504	10,342
PLANNING DISTRICT 1	825	287	513	25	718	79	13	15	354	197	135	22	321	16	10	7
LEE COUNTY	347	64	279	4	283	53	2	9	59	35	20	4	53	3	1	2
SCOTT COUNTY	139	73	60	6	128	1	8	2	95	49	39	7	84		9	2
WISE COUNTY	288	123	151	14	259	25	2	2	183	104	69	10	168	13		2
NORTON CITY	51	27	23	1	48		1	2	17	9	7	1	16			1
PLANNING DISTRICT 2	429	192	211	26	394	15	3	17	323	161	133	29	286	19	2	16
BUCHANAN COUNTY	51	27	20	4	48			3	44	22	19	3	38	2		4
DICKENSON COUNTY	40	20	17	3	35		1	4	46	17	25	4	44			2
RUSSELL COUNTY	150	62	81	7	131	11		8	125	74	42	9	105	11		9
TAZEWELL COUNTY	188	83	93	12	180	4	2	2	108	48	47	13	99	6	2	1
PLANNING DISTRICT 3	2,166	1,039	1,065	62	2,018	70	35	43	1,806	990	729	87	1,671	68	26	41
BLAND COUNTY	27	7	19	1	27				12	7	5		12			
CARROLL COUNTY	414	208	191	15	389	1	5	19	362	202	143	17	335	3	6	18
GRAYSON COUNTY	234	110	122	2	225	5	3	1	182	102	73	7	173	3	6	
SMYTH COUNTY	277	132	136	9	254	17	3	3	250	140	96	14	236	13		1
WASHINGTON COUNTY	444	180	242	22	423	6	8	7	280	131	122	27	263	5	4	8
WYTHE COUNTY	156	80	72	4	142	8	4	2	124	56	61	7	111	10	2	1
BRISTOL CITY	108	51	53	4	93	8	2	5	113	66	41	6	95	12	1	5
GALAX CITY	506	271	230	5	465	25	10	6	483	286	188	9	446	22	7	8
PLANNING DISTRICT 4	2,141	1,253	826	62	1,934	102	45	60	1,833	1,104	651	78	1,648	109	35	41
FLOYD COUNTY	243	117	116	10	230	13			169	86	73	10	158	10		1
GILES COUNTY	110	54	47	9	104		1	5	99	48	41	10	94	2		3
MONTGOMERY COUNTY	1,367	836	501	30	1,205	72	37	53	1,169	713	420	36	1,040	71	26	32
PULASKI COUNTY	238	110	117	11	230	6	2		194	95	81	18	176	15		3
RADFORD CITY	183	136	45	2	165	11	5	2	202	162	36	4	180	11	9	2
PLANNING DISTRICT 5	4,676	2,246	2,307	123	3,932	510	77	157	3,881	1,940	1,762	179	3,257	444	83	97
ALLEGHANY COUNTY	99	44	45	10	89	8		2	77	36	31	10	67	7	1	2
BOTETOURT COUNTY	179	88	86	5	157	12	3	7	177	86	82	9	152	15	4	6
CRAIG COUNTY	13	6	6	1	8		1	4	23	11	10	2	20		1	2
ROANOKE COUNTY	984	500	454	30	896	61	8	19	967	469	442	56	893	48	18	8
COVINGTON CITY	55	22	30	3	52	2	1		37	19	12	6	34	3		
ROANOKE CITY	3,035	1,431	1,540	64	2,465	394	63	113	2,310	1,168	1,060	82	1,849	339	53	69
SALEM CITY	311	155	146	10	265	33	1	12	290	151	125	14	242	32	6	10
PLANNING DISTRICT 6	8,430	4,326	3,952	152	7,407	536	112	375	7,475	4,062	3,230	183	6,607	439	95	334
AUGUSTA COUNTY	829	401	403	25	752	46	16	15	696	363	304	29	629	35	18	14
BATH COUNTY	64	24	36	4	50	13	1		37	17	17	3	31	6		
HIGHLAND COUNTY	12	5	5	2	12				6	3	2	1	5			1
ROCKBRIDGE COUNTY	146	65	73	8	130	10	1	5	150	79	60	11	138	7		5
ROCKINGHAM COUNTY	2,132	1,098	994	40	1,858	66	16	192	1,944	1,079	826	39	1,693	55	17	179
BUENA VISTA CITY	44	21	20	3	40	2		2	59	38	14	7	56			3
HARRISONBURG CITY	4,021	2,083	1,894	44	3,523	295	72	131	3,644	1,972	1,613	59	3,217	258	52	117
LEXINGTON CITY	166	112	50	4	153	11	2		105	66	34	5	99	5	1	
STAUNTON CITY	234	108	120	6	200	24	4	6	279	145	119	15	245	26	5	3
WAYNESBORO CITY	782	409	357	16	689	69		24	555	300	241	14	494	47	2	12
PLANNING DISTRICT 7	7,430	3,701	3,569	160	6,692	346	126	266	6,537	3,387	2,971	179	5,920	289	102	226
CLARKE COUNTY	257	128	119	10	239	1	13	4	233	108	118	7	212	4	11	6
FREDERICK COUNTY	2,657	1,351	1,252	54	2,415	132	26	84	2,511	1,303	1,146	62	2,298	115	20	78
PAGE COUNTY	202	100	93	9	183	14		5	171	85	72	14	156	11		4
SHENANDOAH COUNTY	1,384	691	655	38	1,272	56	12	44	1,193	641	517	35	1,094	43	12	44
WARREN COUNTY	641	300	321	20	581	16	20	24	677	334	314	29	607	30	23	17
WINCHESTER CITY	2,289	1,131	1,129	29	2,002	127	55	105	1,752	916	804	32	1,553	86	36	77
PLANNING DISTRICT 8	186,693	79,143	102,936	4,614	167,093	9,030	3,517	7,053	176,917	72,572	97,096	7249	158,070	9,236	3,364	6,247
ARLINGTON COUNTY	16,124	5,659	9,964	501	14,385	616	303	820	15,258	5,191	9,132	935	13,662	612	301	683
FAIRFAX COUNTY	86,267	35,559	48,203	2,505	78,285	3,429	1,666	2,887	82,215	32,401	45,978	3,836	74,584	3,551	1,576	2504
LOUDOUN COUNTY	19,558	8,829	10,342	387	17,798	820	453	487	19,018	8,139	10,252	627	17,229	811	472	506
PRINCE WILLIAM COUNTY	42,054	19,755	21,558	741	36,301	2,916	747	2,090	39,406	18,224	20,053	1,129	33,784	3,057	695	1,870
ALEXANDRIA CITY	11,564	4,239	7,036	289	10,180	750	189	445	10,960	3,958	6,559	443	9,657	776	171	356
FAIRFAX CITY	1,810	713	1,038	59	1,673	43	41	53	1,746	681	960	105	1,590	33	48	75
FALLS CHURCH CITY	516	223	281	12	484	12	11	9	593	215	336	42	554	8	19	12
MANASSAS CITY	6,321	3,023	3,213	85	5,747	310	65	199	5,555	2,753	2,723	79	5,038	298	53	166
MANASSAS PARK CITY	2,479	1,143	1,301	35	2,240	134	42	63	2,166	1,010	1,103	53	1,972	90	29	75
PLANNING DISTRICT 9	5,290	2,610	2,560	120	4,631	323	154	182	4,648	2,268	2,225	155	4,060	327	115	146
CULPEPER COUNTY	2,291	1,075	1,180	36	1,912	173	107	99	1,866	947	867	52	1,549	168	68	81
FAUQUIER COUNTY	2,142	1,095	1,000	47	1,971	78	31	62	2,036	965	1,012	59	1,845	101	36	54
MADISON COUNTY	126	70	49	7	111	8		7	110	59	46	5	102	7		1
ORANGE COUNTY	620	319	277	24	530	61	16	13	519	246	244	29	453	47	11	8
RAPPAHANNOCK COUNTY	111	51	54	6	107	3		1	117	51	56	10	111	4		2
PLANNING DISTRICT 10	5,587	2,739	2,713	135	4,958	337	84	208	4,815	2,496	2,147	172	4,242	316	92	165
ALBEMARLE COUNTY	2,921	1,429	1,433	59	2,601	151	45	124	2,496	1,266	1,155	75	2,198	143	45	110
FLUVANNA COUNTY	377	174	184	19	349	20	6	2	383	188	171	24	335	28	11	9
GREENE COUNTY	401	195	203	3	372	11	12	6	380	189	177	14	350	12	13	5
LOUISA COUNTY	412	200	193	19	366	32	2	12	350	169	161	20	310	29	1	10
NELSON COUNTY	272	129	132	11	223	37		12	187	90	86	11	158	22	5	2
CHARLOTTESVILLE CITY	1,204	612	568	24	1,047	86	19	52	1,019	594	397	28	891	82	17	29
PLANNING DISTRICT 11	2,792	1,425	1,266	101	2,409	253	67	63	2,442	1,332	981	129	2,111	239	38	54
AMHERST COUNTY	345	177	149	19	310	32		3	280	153	106	21	251	23	2	4
APPOMATTOX COUNTY	94	53	37	4	77	9		8	73	29	36	8	66	5		2
BEDFORD COUNTY	553	263	267	23	506	28	13	6	537	268	233	36	495	21	10	11
CAMPBELL COUNTY	512	237	259	16	471	27	11	3	406	208	180	18	364	29	8	5
BEDFORD CITY	85	40	36	9	69	10	1	5	49	21	20	8	40	8		1
LYNCHBURG CITY	1,203	655	518	30	976	147	42	38	1,097	653	406	38	895	153	18	31

[continued]

TABLE 6
TOTAL HISPANIC POPULATION PROJECTIONS BY THE U.S. BUREAU OF THE CENSUS BY AGE, RACE, AND SEX BY PLANNING DISTRICT AND CITY OR COUNTY
VIRGINIA, 2010

PLANNING DISTRICT AND CITY / COUNTY	TOTAL HISPANIC MALE POPULATION BY AGE AND RACE								TOTAL HISPANIC FEMALE POPULATION BY AGE AND RACE							
	TOTAL MALE	AGES 00-24	AGES 25-64	AGES 65 UP	WHITE RACE	BLACK RACE	ASIAN RACE	NATIVE RACE	TOTAL FEMALE	AGES 00-24	AGES 25-64	AGES 65 UP	WHITE RACE	BLACK RACE	ASIAN RACE	NATIVE RACE
COMMONWEALTH OF VIRGINIA	328,944	149,576	171,470	7,898	281,830	27,876	7,039	12,199	302,881	136,096	154,941	11,844	258,146	27,889	6,504	10,342
PLANNING DISTRICT 12	4,130	2,060	1,967	103	3,596	283	50	201	3,412	1,884	1,409	119	2,972	252	33	155
FRANKLIN COUNTY	762	390	348	24	628	36	12	86	662	389	245	28	560	33	7	62
HENRY COUNTY	1,383	712	652	19	1,237	93	11	42	1,162	641	503	18	1,042	73	3	44
PATRICK COUNTY	236	105	117	14	217	3	3	13	208	118	77	13	195	3	3	7
PITTSYLVANIA COUNTY	759	355	379	25	700	35	7	17	573	306	235	32	506	49	4	14
DANVILLE CITY	687	335	337	15	562	78	14	33	558	293	242	23	465	63	12	18
MARTINSVILLE CITY	303	163	134	6	252	38	3	10	249	137	107	5	204	31	4	10
PLANNING DISTRICT 13	988	416	522	50	777	177	17	17	703	342	305	56	509	170	13	11
BRUNSWICK COUNTY	185	76	104	5	138	36	3	8	113	60	46	7	72	30	6	5
HALIFAX COUNTY	314	148	151	15	244	57	8	5	273	142	114	17	195	70	3	5
MECKLENBURG COUNTY	489	192	267	30	395	84	6	4	317	140	145	32	242	70	4	1
PLANNING DISTRICT 14	1,550	710	794	46	1,214	229	26	81	1,053	567	442	44	785	199	14	55
AMELIA COUNTY	177	84	86	7	145	2	3	27	113	51	56	6	91	6	4	12
BUCKINGHAM COUNTY	177	70	103	4	152	23	2		111	59	46	6	86	24	1	
CHARLOTTE COUNTY	151	72	76	3	126	19		6	89	46	38	5	77	9		3
CUMBERLAND COUNTY	97	55	42		80	15		2	84	45	37	2	60	22		2
LUNENBURG COUNTY	273	114	152	7	212	49	7	5	197	110	79	8	152	33	7	5
NOTTOWAY COUNTY	368	152	203	13	270	61	9	28	241	127	104	10	162	51	2	26
PRINCE EDWARD COUNTY	307	163	132	12	229	60	5	13	218	129	82	7	157	54		7
PLANNING DISTRICT 15	29,036	13,438	14,989	609	23,133	3,773	716	1,414	25,183	12,257	12,128	798	19,736	3,881	559	1,007
CHARLES CITY COUNTY	44	17	25	2	26	1	1	16	44	15	29		26	1		17
CHESTERFIELD COUNTY	12,092	5,749	6,097	246	9,975	1,290	194	633	10,772	5,168	5,306	298	8,761	1,370	180	461
GOOCHLAND COUNTY	211	89	118	4	185	17	5	4	244	120	113	11	205	29	4	6
HANOVER COUNTY	1,136	537	565	34	980	80	30	46	980	484	454	42	844	77	20	39
HENRICO COUNTY	7,853	3,617	4,040	196	6,442	1,052	161	198	7,148	3,343	3,505	300	5,705	1,166	120	157
NEW KENT COUNTY	222	109	108	5	198	11	4	9	168	80	78	10	149	12	2	5
POWHATAN COUNTY	281	122	150	9	256	24		1	221	97	112	12	193	26	1	1
RICHMOND CITY	7,197	3,198	3,886	113	5,071	1,298	321	507	5,606	2,950	2,531	125	3,853	1,200	232	321
PLANNING DISTRICT 16	12,824	6,382	6,204	238	10,865	1,341	269	349	12,685	6,217	6,066	402	10,718	1,354	271	342
CAROLINE COUNTY	488	231	242	15	396	63	10	19	471	221	226	24	386	63	6	16
KING GEORGE COUNTY	405	223	179	3	340	36	11	18	385	186	184	15	335	33	3	14
SPOTSYLVANIA COUNTY	4,662	2,293	2,270	99	4,051	445	78	88	4,616	2,255	2,196	165	3,978	438	94	106
STAFFORD COUNTY	5,900	2,992	2,808	100	4,968	633	146	153	5,975	2,887	2,918	170	5,026	656	147	146
FREDERICKSBURG CITY	1,369	643	705	21	1,110	164	24	71	1,238	668	542	28	993	164	21	60
PLANNING DISTRICT 17	1,201	589	573	39	1,058	87	12	44	811	410	364	37	716	52	10	33
LANCASTER COUNTY	54	25	17	12	33	18		3	64	26	32	6	53	8		3
NORTHUMBERLAND COUNTY	222	115	100	7	197	19	6		160	70	81	9	143	12	4	1
RICHMOND COUNTY	328	135	187	6	306	13	1	8	182	100	74	8	169	6		7
WESTMORELAND COUNTY	597	314	269	14	522	37	5	33	405	214	177	14	351	26	6	22
PLANNING DISTRICT 18	1,118	551	519	48	925	104	25	64	944	440	461	43	799	89	15	41
ESSEX COUNTY	216	114	94	8	151	22	15	28	133	61	63	9	95	16	7	15
GLOUCESTER COUNTY	451	218	209	24	395	37	8	11	484	217	248	19	425	38	4	17
KING AND QUEEN COUNTY	117	61	55	1	97	7		13	67	41	25	1	59	5		3
KING WILLIAM COUNTY	173	93	74	6	141	24		8	151	76	69	6	127	17	1	6
MATHEWS COUNTY	52	23	26	3	48	1		3	52	22	25	5	50	1	1	
MIDDLESEX COUNTY	109	42	61	6	93	13	2	1	57	23	31	3	43	12	2	
PLANNING DISTRICT 19	3,817	1,676	2,047	94	2,751	893	89	84	3,074	1,552	1,429	93	2,130	806	78	60
DINWIDDIE COUNTY	348	174	166	8	268	65		15	326	178	142	6	240	76	2	8
GREENSVILLE COUNTY	115	36	79		88	26		1	58	34	24		37	19		2
PRINCE GEORGE COUNTY	1,168	437	709	22	847	273	30	18	890	456	416	18	635	217	26	12
SURRY COUNTY	46	22	23	1	29	12		5	40	20	17	3	26	12	1	1
SUSSEX COUNTY	171	66	104	1	124	34	1	12	97	56	39	2	69	21	1	6
COLONIAL HEIGHTS CITY	338	173	148	17	280	42	12	4	336	178	145	13	271	46	16	3
EMPORIA CITY	152	76	70	6	115	30		7	110	46	60	4	71	30		9
HOPEWELL CITY	806	383	404	19	566	202	25	13	674	319	333	22	478	174	12	10
PETERSBURG CITY	673	309	344	20	434	209	21	9	543	265	253	25	303	211	20	9
PLANNING DISTRICT 20	32,051	16,695	14,659	697	23,503	6,338	1,147	1,063	29,122	14,494	13,399	1,229	20,908	6,223	1,141	850
ISLE OF WIGHT COUNTY	318	167	137	14	254	32	13	19	340	175	152	13	260	59	5	16
SOUTHAMPTON COUNTY	99	50	41	8	67	20		12	104	52	46	6	63	30	2	9
CHESAPEAKE CITY	5,086	2,629	2,342	115	3,829	883	158	216	4,620	2,247	2,159	214	3,409	899	165	147
FRANKLIN CITY	69	41	26	2	47	20		2	72	33	33	6	51	19	2	
NORFOLK CITY	9,376	5,078	4,154	144	6,580	2,131	258	407	6,768	3,712	2,834	222	4,438	1,854	225	251
PORTSMOUTH CITY	1,589	750	807	32	1,015	467	66	41	1,330	649	630	51	803	445	32	50
SUFFOLK CITY	1,246	637	582	27	880	306	28	32	1,169	539	586	44	796	305	43	25
VIRGINIA BEACH CITY	14,268	7,343	6,570	355	10,831	2,479	624	334	14,719	7,087	6,959	673	11,088	2,612	667	352
PLANNING DISTRICT 21	13,671	7,030	6,290	351	9,901	2,954	426	390	13,238	6,541	6,171	526	9,199	3,291	386	362
JAMES CITY COUNTY	1,535	746	729	60	1,346	125	42	22	1,489	710	701	78	1,314	131	24	20
YORK COUNTY	1,425	775	627	23	1,177	145	80	23	1,467	724	690	53	1,204	167	60	36
HAMPTON CITY	3,061	1,588	1,375	98	1,863	1,019	76	103	3,180	1,549	1,482	149	1,814	1,175	81	110
NEWPORT NEWS CITY	7,081	3,590	3,335	156	5,011	1,620	216	234	6,509	3,164	3,113	232	4,356	1,769	199	185
POQUOSON CITY	100	41	53	6	95	2		3	121	54	60	7	110	3	4	4
WILLIAMSBURG CITY	469	290	171	8	409	43	12	5	472	340	125	7	401	46	18	7
PLANNING DISTRICT 22	2,099	1,068	988	43	1,921	96	29	53	1,625	883	707	35	1,481	70	22	52
ACCOMACK COUNTY	1,579	802	750	27	1,452	63	13	51	1,271	699	548	24	1,157	48	14	52
NORTHAMPTON COUNTY	520	266	238	16	469	33	16	2	354	184	159	11	324	22	8	
PLANNING DISTRICT 23	45,722	23,725	20,949	1,048	33,404	9,292	1,573	1,453	42,360	21,035	19,570	1,755	30,107	9,514	1,527	1212

NOTE: PLANNING DISTRICT 23, THE HAMPTON ROADS PLANNING DISTRICT, IS THE AGGREGATE OF PLANNING DISTRICTS 20 AND 21.

TABLE 7
TOTAL AND HISPANIC AGES 15-44 FEMALE POPULATIONS BY THE U.S. BUREAU OF THE CENSUS BY AGE AND RACE BY PLANNING DISTRICT AND CITY OR COUNTY
VIRGINIA, 2010

PLANNING DISTRICT AND CITY / COUNTY	TOTAL FEMALE POPULATION AGES 15-44 BY AGE AND RACE								HISPANIC FEMALE POPULATION AGES 15-44 BY AGE AND RACE							
	AGES 15-44	AGES 15-24	AGES 25-34	AGES 35-44	ALL RACES	WHITE RACE	BLACK RACE	OTHER RACES	AGES 15-44	AGES 15-24	AGES 25-34	AGES 35-44	ALL RACES	WHITE RACE	BLACK RACE	OTHER RACES
COMMONWEALTH OF VIRGINIA	1,652,698	547,513	544,795	560,390	1,652,698	1,148,025	368,634	136,039	157,002	50,219	59,392	47,391	157,002	133,737	14,365	8,900
PLANNING DISTRICT 1	16,598	5,517	5,018	6,063	16,598	16,224	276	98	150	62	45	43	150	137	7	6
LEE COUNTY	4,304	1,339	1,318	1,647	4,304	4,256	28	20	19	9	5	5	19	16	2	1
SCOTT COUNTY	3,873	1,175	1,162	1,536	3,873	3,838	17	18	37	11	14	12	37	35		2
WISE COUNTY	7,620	2,708	2,294	2,618	7,620	7,401	178	41	85	38	25	22	85	78	5	2
NORTON CITY	801	295	244	262	801	729	53	19	9	4	1	4	9	8		1
PLANNING DISTRICT 2	19,528	6,117	6,150	7,261	19,528	19,146	257	125	130	49	50	31	130	109	12	9
BUCHANAN COUNTY	4,070	1,237	1,272	1,561	4,070	4,014	34	22	19	8	7	4	19	16	1	2
DICKENSON COUNTY	2,699	828	885	986	2,699	2,668	13	18	16	1	9	6	16	15		1
RUSSELL COUNTY	5,110	1,587	1,557	1,966	5,110	5,055	38	17	53	24	18	11	53	41	8	4
TAZEWELL COUNTY	7,649	2,465	2,436	2,748	7,649	7,409	172	68	42	16	16	10	42	37	3	2
PLANNING DISTRICT 3	33,552	10,704	10,126	12,722	33,552	32,429	860	263	794	294	278	222	794	739	21	34
BLAND COUNTY	1,023	325	292	406	1,023	1,011	11	1	4	3	1		4	4		
CARROLL COUNTY	4,944	1,504	1,459	1,981	4,944	4,874	35	35	174	68	60	46	174	161		13
GRAYSON COUNTY	2,473	835	675	963	2,473	2,413	48	12	71	29	20	22	71	67	2	2
SMYTH COUNTY	5,812	1,939	1,661	2,212	5,812	5,579	197	36	104	36	42	26	104	98	6	
WASHINGTON COUNTY	9,509	2,980	2,901	3,628	9,509	9,298	133	78	113	40	32	41	113	108	2	3
WYTHE COUNTY	5,183	1,550	1,616	2,017	5,183	5,001	147	35	56	17	18	21	56	50	3	3
BRISTOL CITY	3,375	1,158	1,148	1,069	3,375	3,122	208	45	49	24	19	6	49	40	6	3
GALAX CITY	1,233	413	374	446	1,233	1,131	81	21	223	77	86	60	223	211	2	10
PLANNING DISTRICT 4	41,922	22,050	9,820	10,052	41,922	37,864	1,910	2,148	1,172	700	289	183	1,172	1,059	63	50
FLOYD COUNTY	2,522	769	791	962	2,522	2,461	50	11	78	28	25	25	78	73	5	
GILES COUNTY	3,040	945	866	1,229	3,040	2,977	40	23	43	17	15	11	43	40		3
MONTGOMERY COUNTY	24,710	14,195	5,657	4,858	24,710	21,727	1,044	1,939	805	491	202	112	805	721	46	38
PULASKI COUNTY	5,950	1,828	1,744	2,378	5,950	5,568	332	50	81	26	30	25	81	73	6	2
RADFORD CITY	5,700	4,313	762	625	5,700	5,131	444	125	165	138	17	10	165	152	6	7
PLANNING DISTRICT 5	51,005	16,805	15,904	18,296	51,005	41,194	8,239	1,572	1,950	704	744	502	1,950	1,632	222	96
ALLEGHANY COUNTY	2,589	818	739	1,032	2,589	2,456	120	13	30	13	9	8	30	25	3	2
BOTETOURT COUNTY	5,248	1,625	1,337	2,286	5,248	5,033	153	62	74	28	24	22	74	64	6	4
CRAIG COUNTY	831	266	243	322	831	825	1	5	10	1	6	3	10	9		1
ROANOKE COUNTY	16,459	5,335	4,719	6,405	16,459	14,685	1,055	719	449	179	129	141	449	409	29	11
COVINGTON CITY	1,053	343	331	379	1,053	915	127	11	15	7	3	5	15	14	1	
ROANOKE CITY	19,809	6,172	7,275	6,362	19,809	12,819	6,369	621	1,205	406	513	286	1,205	972	164	69
SALEM CITY	5,016	2,246	1,260	1,510	5,016	4,461	414	141	167	70	60	37	167	139	19	9
PLANNING DISTRICT 6	59,933	27,481	15,785	16,667	59,933	54,895	3,449	1,589	3,951	1,591	1,346	1,014	3,951	3,502	225	224
AUGUSTA COUNTY	12,395	3,942	3,680	4,773	12,395	11,842	409	144	312	98	111	103	312	282	18	12
BATH COUNTY	743	246	195	302	743	706	35	2	19	5	10	4	19	18	1	
HIGHLAND COUNTY	275	102	73	100	275	271	2	2	3	2		1	3	3		
ROCKBRIDGE COUNTY	3,581	1,202	1,032	1,347	3,581	3,427	104	50	65	30	22	13	65	60	3	2
ROCKINGHAM COUNTY	13,987	4,887	4,145	4,955	13,987	13,469	293	225	919	336	304	279	919	799	29	91
BUENA VISTA CITY	1,408	628	394	386	1,408	1,315	56	37	35	29	4	2	35	32		3
HARRISONBURG CITY	17,085	12,259	2,870	1,956	17,085	15,093	1,084	908	2,108	880	735	493	2,108	1,869	136	103
LEXINGTON CITY	1,539	1,040	289	210	1,539	1,334	149	56	66	42	13	11	66	64	1	1
STAUNTON CITY	4,886	1,932	1,565	1,389	4,886	4,014	773	99	169	87	48	34	169	148	17	4
WAYNESBORO CITY	4,034	1,243	1,542	1,249	4,034	3,424	544	66	255	82	99	74	255	227	20	8
PLANNING DISTRICT 7	41,410	13,507	12,726	15,177	41,410	38,327	2,120	963	3,272	1,034	1,254	984	3,272	2,973	139	160
CLARKE COUNTY	2,208	690	570	948	2,208	2,045	110	53	115	36	40	39	115	105	2	8
FREDERICK COUNTY	15,164	4,687	4,650	5,827	15,164	14,035	767	362	1,241	387	432	422	1,241	1,141	55	45
PAGE COUNTY	4,207	1,364	1,291	1,552	4,207	4,098	75	34	65	21	24	20	65	60	4	1
SHENANDOAH COUNTY	7,209	2,281	2,198	2,730	7,209	6,956	156	97	591	208	204	179	591	540	22	29
WARREN COUNTY	7,063	2,374	2,085	2,604	7,063	6,556	345	162	316	99	122	95	316	286	14	16
WINCHESTER CITY	5,559	2,111	1,932	1,516	5,559	4,637	667	255	944	283	432	229	944	841	42	61
PLANNING DISTRICT 8	495,357	127,213	186,735	181,409	495,357	337,982	69,814	87,561	91,849	25,920	35,774	30,155	91,849	82,001	4,775	5,073
ARLINGTON COUNTY	57,112	12,755	28,734	15,623	57,112	44,202	4,943	7,967	8,264	2,133	3,650	2,481	8,264	7,364	346	554
FAIRFAX COUNTY	225,140	61,280	79,803	84,057	225,140	148,170	26,134	50,836	41,834	11,911	15,923	14,000	41,834	37,917	1,777	2,140
LOUDOUN COUNTY	68,333	15,480	23,142	29,711	68,333	49,250	5,894	13,189	9,828	2,625	3,747	3,456	9,828	8,950	410	468
PRINCE WILLIAM COUNTY	88,899	25,275	30,291	33,333	88,899	57,632	21,499	9,768	20,425	6,130	7,554	6,741	20,425	17,522	1,561	1,342
ALEXANDRIA CITY	37,149	6,869	17,968	12,312	37,149	24,690	9,017	3,442	6,269	1,578	2,838	1,853	6,269	5,492	454	323
FAIRFAX CITY	4,533	1,423	1,554	1,556	4,533	3,294	273	966	883	292	312	279	883	798	20	65
FALLS CHURCH CITY	2,419	630	842	947	2,419	1,930	148	341	280	83	116	81	280	266	3	11
MANASSAS CITY	8,345	2,573	3,071	2,701	8,345	6,344	1,378	623	2,900	826	1,198	876	2,900	2,634	156	110
MANASSAS PARK CITY	3,427	928	1,330	1,169	3,427	2,470	528	429	1,166	342	436	388	1,166	1,058	48	60
PLANNING DISTRICT 9	29,325	9,246	8,809	11,270	29,325	25,099	3,500	726	2,246	713	827	706	2,246	1,963	151	132
CULPEPER COUNTY	8,601	2,649	2,755	3,197	8,601	6,908	1,418	275	927	294	370	263	927	763	81	83
FAUQUIER COUNTY	11,714	3,781	3,261	4,672	11,714	10,395	1,003	316	981	304	340	337	981	898	43	40
MADISON COUNTY	2,148	720	653	775	2,148	1,909	211	28	50	21	17	12	50	47	3	
ORANGE COUNTY	5,747	1,736	1,822	2,189	5,747	4,836	817	94	242	79	85	78	242	212	22	8
RAPPAHANNOCK COUNTY	1,115	360	318	437	1,115	1,051	51	13	46	15	15	16	46	43	2	1
PLANNING DISTRICT 10	50,754	20,100	15,795	14,859	50,754	39,960	7,452	3,342	2,714	1,105	959	650	2,714	2,409	171	134
ALBEMARLE COUNTY	20,491	8,102	6,284	6,105	20,491	16,288	2,478	1,725	1,404	534	527	343	1,404	1,236	86	82
FLUVANNA COUNTY	5,362	1,340	1,836	2,186	5,362	4,162	1,144	56	174	57	54	63	174	158	11	5
GREENE COUNTY	3,442	1,003	1,120	1,319	3,442	3,109	251	82	183	51	68	64	183	171	4	8
LOUISA COUNTY	5,929	1,806	1,937	2,186	5,929	4,738	1,118	73	154	52	59	43	154	138	12	4
NELSON COUNTY	2,233	682	711	840	2,233	1,881	323	29	85	25	40	20	85	73	10	2
CHARLOTTESVILLE CITY	13,297	7,167	3,907	2,223	13,297	9,782	2,138	1,377	714	386	211	117	714	633	48	33
PLANNING DISTRICT 11	50,668	21,374	13,680	15,614	50,668	39,484	9,909	1,275	1,341	680	381	280	1,341	1,171	120	50
AMHERST COUNTY	6,265	2,498	1,654	2,113	6,265	4,935	1,206	124	149	72	45	32	149	135	9	5
APPOMATTOX COUNTY	2,586	808	828	950	2,586	1,978	590	18	25	9	9	7	25	24	1	
BEDFORD COUNTY	11,321	3,547	3,036	4,738	11,321	10,428	683	210	207	72	60	75	207	195	8	4
CAMPBELL COUNTY	10,231	3,617	3,032	3,582	10,231	8,467	1,579	185	212	95	64	53	212	196	8	8
BEDFORD CITY	1,130	403	351	376	1,130	822	294	14	20	8	7	5	20	17	2	1
LYNCHBURG CITY	19,135	10,501	4,779	3,855	19,135	12,854	5,557	724	728	424	196	108	728	604	92	32

[continued]

TABLE 7
TOTAL AND HISPANIC AGES 15-44 FEMALE POPULATIONS BY THE U.S. BUREAU OF THE CENSUS BY AGE AND RACE BY PLANNING DISTRICT AND CITY OR COUNTY
VIRGINIA, 2010

PLANNING DISTRICT AND CITY / COUNTY	TOTAL FEMALE POPULATION AGES 15-44 BY AGE AND RACE								HISPANIC FEMALE POPULATION AGES 15-44 BY AGE AND RACE							
	AGES 15-44	AGES 15-24	AGES 25-34	AGES 35-44	ALL RACES	WHITE RACE	BLACK RACE	OTHER RACES	AGES 15-44	AGES 15-24	AGES 25-34	AGES 35-44	ALL RACES	WHITE RACE	BLACK RACE	OTHER RACES
COMMONWEALTH OF VIRGINIA	1,652,698	547,513	544,795	560,390	1,652,698	1,148,025	368,634	136,039	157,002	50,219	59,392	47,391	157,002	133,737	14,365	8,900
PLANNING DISTRICT 12	42,662	14,270	12,692	15,700	42,662	30,284	11,902	476	1,583	550	592	441	1,583	1,375	106	102
FRANKLIN COUNTY	9,621	3,443	2,675	3,503	9,621	8,551	951	119	305	135	97	73	305	250	16	39
HENRY COUNTY	9,183	2,895	2,728	3,560	9,183	6,850	2,240	93	554	169	238	147	554	506	27	21
PATRICK COUNTY	2,864	892	827	1,145	2,864	2,642	198	24	80	36	22	22	80	74	2	4
PITTSYLVANIA COUNTY	10,540	3,309	3,168	4,063	10,540	8,005	2,458	77	263	99	84	80	263	231	20	12
DANVILLE CITY	7,888	2,848	2,520	2,520	7,888	3,108	4,660	120	264	77	105	82	264	218	27	19
MARTINSVILLE CITY	2,566	883	774	909	2,566	1,128	1,395	43	117	34	46	37	117	96	14	7
PLANNING DISTRICT 13	13,790	4,652	4,167	4,971	13,790	7,402	6,242	146	310	118	116	76	310	224	76	10
BRUNSWICK COUNTY	2,867	1,052	857	958	2,867	1,066	1,774	27	54	20	18	16	54	33	16	5
HALIFAX COUNTY	5,941	1,961	1,807	2,173	5,941	3,491	2,396	54	110	46	35	29	110	72	34	4
MECKLENBURG COUNTY	4,982	1,639	1,503	1,840	4,982	2,845	2,072	65	146	52	63	31	146	119	26	1
PLANNING DISTRICT 14	18,706	7,870	5,009	5,827	18,706	12,534	5,963	209	537	219	184	134	537	421	85	31
AMELIA COUNTY	2,173	690	669	814	2,173	1,630	521	22	56	15	23	18	56	48	1	7
BUCKINGHAM COUNTY	2,691	924	822	945	2,691	1,729	942	20	49	21	13	15	49	39	9	1
CHARLOTTE COUNTY	2,084	740	593	751	2,084	1,415	660	9	43	16	12	15	43	37	4	2
CUMBERLAND COUNTY	1,838	653	537	648	1,838	1,187	633	18	41	15	13	13	41	31	9	1
LUNENBURG COUNTY	1,925	722	556	647	1,925	1,269	633	23	103	43	47	13	103	82	14	7
NOTTOWAY COUNTY	2,446	813	804	829	2,446	1,457	957	32	122	37	51	34	122	92	18	12
PRINCE EDWARD COUNTY	5,549	3,328	1,028	1,193	5,549	3,847	1,617	85	123	72	25	26	123	92	30	1
PLANNING DISTRICT 15	212,460	72,137	68,588	71,735	212,460	129,445	70,514	12,501	13,479	4,689	5,138	3,652	13,479	10,537	2,084	858
CHARLES CITY COUNTY	1,185	354	368	463	1,185	485	586	114	23	8	7	8	23	9		14
CHESTERFIELD COUNTY	64,886	20,867	19,757	24,262	64,886	43,164	18,651	3,071	5,499	1,730	2,026	1,743	5,499	4,459	719	321
GOOCHLAND COUNTY	3,565	911	998	1,656	3,565	2,766	731	68	104	38	37	29	104	86	16	2
HANOVER COUNTY	17,952	5,999	4,531	7,422	17,952	15,708	1,775	469	482	195	144	143	482	419	40	23
HENRICO COUNTY	65,091	19,055	23,128	22,908	65,091	36,056	23,095	5,940	3,723	1,185	1,501	1,037	3,723	2,986	595	142
NEW KENT COUNTY	3,198	930	919	1,349	3,198	2,708	414	76	67	19	29	19	67	57	7	3
POWHATAN COUNTY	4,521	1,364	1,145	2,012	4,521	4,096	380	45	87	23	30	34	87	75	11	1
RICHMOND CITY	52,062	22,657	17,742	11,663	52,062	24,462	24,882	2,718	3,494	1,491	1,364	639	3,494	2,446	696	352
PLANNING DISTRICT 16	69,318	23,802	20,698	24,818	69,318	52,525	13,861	2,932	6,376	2,173	2,186	2,017	6,376	5,382	676	318
CAROLINE COUNTY	5,442	1,633	1,936	1,873	5,442	3,733	1,604	105	215	63	85	67	215	173	29	13
KING GEORGE COUNTY	4,640	1,382	1,479	1,779	4,640	3,640	885	115	172	49	63	60	172	148	16	8
SPOTSYLVANIA COUNTY	25,238	8,135	7,603	9,500	25,238	19,921	4,328	989	2,308	799	787	722	2,308	1,996	210	102
STAFFORD COUNTY	26,900	8,897	7,706	10,297	26,900	20,112	5,428	1,360	2,947	959	989	999	2,947	2,475	325	147
FREDERICKSBURG CITY	7,098	3,755	1,974	1,369	7,098	5,119	1,616	363	734	303	262	169	734	590	96	48
PLANNING DISTRICT 17	6,853	2,329	2,069	2,455	6,853	4,423	2,336	94	390	141	145	104	390	351	16	23
LANCASTER COUNTY	1,394	458	411	525	1,394	786	589	19	30	11	9	10	30	26	2	2
NORTHUMBERLAND COUNTY	1,513	508	463	542	1,513	962	542	9	74	22	35	17	74	68	5	1
RICHMOND COUNTY	1,201	396	363	442	1,201	894	293	14	87	32	33	22	87	82	1	4
WESTMORELAND COUNTY	2,745	967	832	946	2,745	1,781	912	52	199	76	68	55	199	175	8	16
PLANNING DISTRICT 18	15,500	5,074	4,564	5,862	15,500	12,537	2,654	309	431	150	145	136	431	358	38	35
ESSEX COUNTY	2,070	749	618	703	2,070	1,104	904	62	73	23	30	20	73	53	5	15
GLOUCESTER COUNTY	6,586	2,165	1,902	2,519	6,586	5,963	500	123	218	82	66	70	218	190	17	11
KING AND QUEEN COUNTY	1,102	351	336	415	1,102	759	325	18	31	13	7	11	31	27	2	2
KING WILLIAM COUNTY	3,071	901	1,003	1,167	3,071	2,459	534	78	69	21	25	23	69	54	9	6
MATHEWS COUNTY	1,243	415	303	525	1,243	1,116	114	13	16	5	9	2	16	15		1
MIDDLESEX COUNTY	1,428	493	402	533	1,428	1,136	277	15	24	6	8	10	24	19	5	
PLANNING DISTRICT 19	31,628	10,934	10,039	10,655	31,628	15,431	15,532	665	1,549	558	610	381	1,549	1,084	393	72
DINWIDDIE COUNTY	5,374	1,819	1,603	1,952	5,374	3,375	1,934	65	176	72	56	48	176	129	43	4
GREENSVILLE COUNTY	1,529	491	470	568	1,529	580	935	14	28	10	13	5	28	20	7	1
PRINCE GEORGE COUNTY	6,241	2,060	1,920	2,261	6,241	3,963	2,083	195	446	161	160	125	446	318	111	17
SURRY COUNTY	1,168	411	331	426	1,168	562	596	10	17	7	2	8	17	12	5	
SUSSEX COUNTY	1,647	548	471	628	1,647	701	930	16	47	17	17	13	47	35	7	5
COLONIAL HEIGHTS CITY	3,176	1,040	1,040	1,096	3,176	2,505	513	158	161	58	62	41	161	132	19	10
EMPORIA CITY	1,134	374	391	369	1,134	321	794	19	60	16	30	14	60	41	14	5
HOPEWELL CITY	4,702	1,600	1,675	1,427	4,702	2,467	2,144	91	330	111	148	71	330	236	80	14
PETERSBURG CITY	6,657	2,591	2,138	1,928	6,657	957	5,603	97	284	106	122	56	284	161	107	16
PLANNING DISTRICT 20	243,142	84,798	82,023	76,321	243,142	140,498	88,641	14,003	15,072	5,822	5,502	3,748	15,072	10,782	3,237	1,053
ISLE OF WIGHT COUNTY	6,058	1,903	1,710	2,445	6,058	4,306	1,632	120	155	55	40	60	155	117	27	11
SOUTHAMPTON COUNTY	3,098	991	916	1,191	3,098	1,915	1,153	30	38	11	15	12	38	19	12	7
CHESAPEAKE CITY	45,254	14,954	14,217	16,083	45,254	27,898	15,232	2,124	2,182	755	761	666	2,182	1,577	442	163
FRANKLIN CITY	1,655	597	516	542	1,655	525	1,097	33	36	11	12	13	36	25	10	1
NORFOLK CITY	55,184	23,392	18,630	13,162	55,184	25,159	27,134	2,891	3,943	1,837	1,416	690	3,943	2,614	1,047	282
PORTSMOUTH CITY	19,701	6,609	7,298	5,794	19,701	7,723	11,514	464	656	212	284	160	656	415	200	41
SUFFOLK CITY	17,280	5,192	5,440	6,648	17,280	8,594	8,177	509	568	161	232	175	568	405	130	33
VIRGINIA BEACH CITY	94,912	31,160	33,296	30,456	94,912	64,378	22,702	7,832	7,494	2,780	2,742	1,972	7,494	5,610	1,369	515
PLANNING DISTRICT 21	101,265	39,103	32,014	30,148	101,265	55,756	40,600	4,909	6,868	2,661	2,464	1,743	6,868	4,760	1,717	391
JAMES CITY COUNTY	11,116	3,631	3,251	4,234	11,116	8,736	1,906	474	729	273	223	233	729	633	73	23
YORK COUNTY	12,198	4,056	3,488	4,654	12,198	9,411	1,875	912	676	217	242	217	676	554	75	47
HAMPTON CITY	29,972	11,705	9,786	8,481	29,972	11,734	17,090	1,148	1,638	652	612	374	1,638	904	631	103
NEWPORT NEWS CITY	41,345	15,645	14,219	11,481	41,345	20,343	19,108	1,894	3,409	1,233	1,309	867	3,409	2,300	913	196
POQUOSON CITY	2,024	712	476	836	2,024	1,941	15	68	53	20	15	18	53	48	1	4
WILLIAMSBURG CITY	4,610	3,354	794	462	4,610	3,591	606	413	363	266	63	34	363	321	24	18
PLANNING DISTRICT 22	7,322	2,430	2,384	2,508	7,322	4,586	2,603	133	838	286	363	189	838	768	31	39
ACCOMACK COUNTY	5,491	1,797	1,779	1,915	5,491	3,537	1,848	106	674	229	284	161	674	614	24	36
NORTHAMPTON COUNTY	1,831	633	605	593	1,831	1,049	755	27	164	57	79	28	164	154	7	3
PLANNING DISTRICT 23	344,407	123,901	114,037	106,469	344,407	196,254	129,241	18,912	21,940	8,483	7,966	5,491	21,940	15,542	4,954	1,444

NOTE: PLANNING DISTRICT 23, THE HAMPTON ROADS PLANNING DISTRICT, IS THE AGGREGATE OF PLANNING DISTRICTS 20 AND 21.

TABLE 8
TOTAL POPULATION PROJECTIONS
BY PLANNING DISTRICT AND CITY OR COUNTY
VIRGINIA, 1996-2010

PLANNING DISTRICT CITY / COUNTY	YEAR														
	1996	1997	1998	1999	2000	2001	2002	2003	2004	2005	2006	2007	2008	2009	2010
COMMONWEALTH OF VIRGINIA	6620591	6689561	6758574	6827549	7078517	7196750	7293848	7386330	7460066	7567465	7642884	7712091	7769089	7882590	8001024
PLANNING DISTRICT 1	89,334	88,994	88,637	88,297	91,019	92,301	92,211	92,451	92,325	92,322	92,217	91,638	91,703	93,237	94,174
LEE COUNTY	24,124	24,068	24,002	23,946	23,589	23,283	23,396	23,734	23,844	23,686	23,787	23,461	23,448	25,166	25,587
SCOTT COUNTY	22,686	22,605	22,521	22,440	23,403	23,248	23,134	23,005	22,982	22,962	22,882	22,787	22,850	22,585	23,177
WISE COUNTY	38,462	38,288	38,109	37,935	40,123	41,876	41,709	41,803	41,745	41,997	41,905	41,666	41,703	41,773	41,452
NORTON CITY	4,062	4,033	4,005	3,976	3,904	3,894	3,972	3,909	3,754	3,677	3,643	3,724	3,702	3,713	3,958
PLANNING DISTRICT 2	117,872	116,960	116,044	115,132	118,279	115,750	115,192	114,940	115,025	114,742	113,989	112,761	112,544	113,104	113,976
BUCHANAN COUNTY	29,340	29,024	28,703	28,386	26,978	26,390	25,995	25,598	25,206	24,755	24,409	23,900	23,521	22,860	24,098
DICKENSON COUNTY	16,876	16,753	16,637	16,514	16,395	16,250	16,216	16,119	16,172	16,243	16,182	16,168	16,405	16,087	15,903
RUSSELL COUNTY	27,526	27,345	27,162	26,981	30,308	29,026	28,974	28,861	28,892	28,949	28,790	28,838	28,831	29,250	28,897
TAZEWELL COUNTY	44,130	43,838	43,542	43,251	44,598	44,084	44,007	44,362	44,755	44,795	44,608	43,855	43,787	44,907	45,078
PLANNING DISTRICT 3	178,001	177,965	177,927	177,892	190,020	188,707	188,295	188,765	189,546	189,904	189,820	189,813	189,989	189,812	193,595
BLAND COUNTY	6,569	6,576	6,583	6,590	6,871	6,954	6,917	6,965	7,034	6,943	6,903	6,883	6,918	6,791	6,824
CARROLL COUNTY	26,335	26,293	26,261	26,220	29,245	29,350	29,109	29,336	29,484	29,438	29,450	29,120	29,158	29,034	30,042
GRAYSON COUNTY	16,131	16,106	16,079	16,054	17,917	16,668	16,613	16,557	16,490	16,366	16,159	16,072	15,969	15,793	15,533
SMYTH COUNTY	33,102	33,220	33,339	33,457	33,081	32,881	32,827	32,700	32,538	32,640	32,506	32,050	31,905	31,738	32,208
WASHINGTON COUNTY	45,601	45,556	45,512	45,467	51,103	51,213	51,331	51,405	52,037	52,085	51,984	52,733	53,038	53,018	54,876
WYTHE COUNTY	25,422	25,420	25,402	25,400	27,599	27,671	27,791	27,941	27,999	28,421	28,640	28,538	28,769	28,868	29,235
BRISTOL CITY	18,094	18,046	17,994	17,946	17,367	17,326	17,121	17,206	17,306	17,335	17,496	17,593	17,424	17,690	17,835
GALAX CITY	6,747	6,748	6,757	6,758	6,837	6,644	6,586	6,655	6,658	6,676	6,682	6,824	6,808	6,880	7,042
PLANNING DISTRICT 4	156,904	157,565	158,251	158,912	165,146	166,686	167,407	166,956	165,340	165,706	166,313	172,255	173,149	174,600	178,237
FLOYD COUNTY	12,268	12,315	12,363	12,410	13,874	14,106	14,248	14,350	14,465	14,649	14,789	14,641	14,821	15,013	15,279
GILES COUNTY	16,216	16,193	16,168	16,145	16,657	16,901	17,084	16,956	16,985	17,098	17,403	17,228	17,249	17,358	17,286
MONTGOMERY COUNTY	77,388	77,937	78,498	79,047	83,629	84,720	85,373	85,614	83,983	84,303	84,541	89,193	89,967	91,023	94,392
PULASKI COUNTY	34,321	34,292	34,259	34,230	35,127	35,161	35,032	35,030	35,145	35,081	35,055	35,060	34,987	35,022	34,872
RADFORD CITY	16,711	16,828	16,963	17,080	15,859	15,798	15,670	15,006	14,762	14,575	14,525	16,133	16,125	16,184	16,408
PLANNING DISTRICT 5	254,309	254,389	254,466	254,549	264,541	264,475	264,373	264,502	264,263	265,558	266,939	267,954	268,953	270,866	274,759
ALLEGHANY COUNTY	17,195	17,097	16,986	16,889	17,215	17,034	16,960	16,816	16,742	16,715	16,600	16,387	16,202	16,242	16,250
BOTETOURT COUNTY	25,888	26,040	26,183	26,335	30,496	30,750	31,271	31,448	31,781	32,027	32,228	32,005	32,261	32,551	33,148
CRAIG COUNTY	4,643	4,680	4,730	4,767	5,091	5,080	5,117	5,159	5,135	5,154	5,179	5,141	5,087	4,969	5,190
ROANOKE COUNTY	81,915	82,327	82,733	83,145	85,778	85,998	85,941	87,329	87,682	88,172	90,482	90,420	90,867	91,011	92,376
COVINGTON CITY	6,559	6,484	6,413	6,339	6,303	6,391	6,361	6,284	6,258	6,205	6,073	6,168	6,120	6,149	5,961
ROANOKE CITY	94,565	94,257	93,942	93,635	94,911	94,593	93,887	92,863	92,329	92,631	91,552	92,600	92,967	94,482	97,032
SALEM CITY	23,544	23,504	23,479	23,439	24,747	24,629	24,836	24,603	24,336	24,654	24,825	25,233	25,449	25,462	24,802
PLANNING DISTRICT 6	232,047	233,181	234,309	235,442	258,789	260,287	261,846	264,084	266,357	267,887	271,004	276,062	277,593	279,655	286,781
AUGUSTA COUNTY	56,791	57,131	57,466	57,806	65,615	66,278	67,047	67,427	68,758	69,725	70,910	70,922	71,250	72,020	73,750
BATH COUNTY	4,615	4,588	4,557	4,530	5,048	5,049	5,063	5,013	4,986	4,937	4,814	4,635	4,544	4,482	4,731
HIGHLAND COUNTY	2,491	2,464	2,448	2,420	2,536	2,516	2,415	2,504	2,482	2,475	2,510	2,446	2,426	2,338	2,321
ROCKBRIDGE COUNTY	18,627	18,672	18,712	18,757	20,808	20,823	20,778	20,973	21,084	21,242	21,337	21,498	21,570	21,294	22,307
ROCKINGHAM COUNTY	60,242	60,680	61,120	61,559	67,725	68,286	68,649	69,365	70,220	71,251	72,564	73,524	74,394	75,134	76,314
BUENA VISTA CITY	6,276	6,260	6,237	6,220	6,349	6,325	6,301	6,320	6,227	6,437	6,457	6,482	6,471	6,222	6,650
HARRISONBURG CITY	32,708	33,035	33,357	33,684	40,468	40,713	40,914	41,170	41,082	40,438	40,885	44,039	44,015	45,137	48,914
LEXINGTON CITY	6,987	6,990	7,001	7,004	6,867	6,936	6,912	7,076	6,917	6,776	6,739	7,026	7,003	6,901	7,042
STAUNTON CITY	24,548	24,564	24,580	24,596	23,853	23,595	23,631	23,848	23,847	23,337	23,334	23,834	23,967	23,886	23,746
WAYNESBORO CITY	18,762	18,797	18,831	18,866	19,520	19,766	20,136	20,388	20,754	21,269	21,454	21,656	21,953	22,241	21,006
PLANNING DISTRICT 7	174,094	176,480	178,844	181,230	185,282	189,420	193,032	197,022	201,407	207,018	211,274	213,813	215,857	217,701	222,152
CLARKE COUNTY	13,254	13,440	13,622	13,808	12,652	13,030	13,289	13,364	13,854	14,205	14,565	14,361	14,458	14,588	14,034
FREDERICK COUNTY	51,880	52,868	53,849	54,837	59,209	61,202	62,974	64,565	66,638	69,123	71,187	72,880	73,898	74,972	78,305
PAGE COUNTY	22,894	23,088	23,278	23,471	23,177	23,215	23,313	23,589	23,725	23,831	24,104	24,142	24,164	24,070	24,042
SHENANDOAH COUNTY	33,698	34,030	34,360	34,693	35,075	35,721	36,313	37,199	38,028	39,184	40,051	40,403	40,777	41,036	41,993
WARREN COUNTY	29,100	29,573	30,048	30,521	31,584	32,184	32,907	33,871	34,372	35,556	36,102	36,294	36,663	36,713	37,575
WINCHESTER CITY	23,268	23,481	23,687	23,900	23,585	24,068	24,236	24,434	24,790	25,119	25,265	25,733	25,897	26,322	26,203
PLANNING DISTRICT 8	1637143	1664470	1691821	1719149	1815197	1877406	1915346	1944943	1975194	2023872	2055014	2075176	2105422	2170609	2230623
ARLINGTON COUNTY	176,401	177,285	178,171	179,055	189,453	190,092	189,939	187,873	186,144	195,965	199,776	204,568	209,969	217,483	207,627
FAIRFAX COUNTY	916,908	932,676	948,456	964,225	969,749	988,714	997,654	1000405	1003140	1006529	1010443	1010241	1015302	1037605	1081726
LOUDOUN COUNTY	102,090	104,648	107,199	109,757	169,599	190,180	204,056	221,746	239,181	255,518	268,817	278,797	289,995	301,171	312,311
PRINCE WILLIAM COUNTY	253,472	259,521	265,570	271,619	280,813	298,271	311,938	325,324	336,527	348,588	357,503	360,411	364,734	379,166	402,002
ALEXANDRIA CITY	117,653	118,694	119,727	120,768	128,283	130,828	130,819	128,923	128,206	135,337	136,974	140,024	143,885	150,006	139,966
FAIRFAX CITY	19,954	19,959	19,979	19,984	21,498	21,896	22,050	22,031	22,072	21,963	22,422	23,349	23,844	24,665	22,565
FALLS CHURCH CITY	9,898	9,950	9,995	10,047	10,377	10,589	10,659	10,485	10,777	10,781	10,799	10,948	11,169	11,957	12,332
MANASSAS CITY	32,859	33,646	34,436	35,223	35,135	36,070	37,319	37,166	37,626	37,569	36,638	35,412	35,205	36,514	37,821
MANASSAS PARK CITY	7,908	8,091	8,288	8,471	10,290	10,766	10,912	10,990	11,521	11,622	11,642	11,426	11,319	12,042	14,273
PLANNING DISTRICT 9	132,248	134,737	137,227	139,716	134,785	139,491	143,601	147,856	152,735	158,442	163,348	165,461	166,978	168,849	166,054
CULPEPER COUNTY	31,709	32,333	32,952	33,576	34,262	35,507	36,901	38,555	40,205	42,530	44,622	45,723	46,203	46,502	46,689
FAUQUIER COUNTY	57,177	58,507	59,837	61,167	55,139	57,350	59,242	61,137	63,256	64,997	66,170	66,328	66,839	68,010	65,203
MADISON COUNTY	13,083	13,264	13,448	13,629	12,520	12,740	12,947	13,036	13,132	13,398	13,613	13,719	13,639	13,702	13,308
ORANGE COUNTY	23,244	23,531	23,828	24,115	25,881	26,625	27,301	28,018	28,972	30,246	31,740	32,492	33,139	33,600	33,481
RAPPAHANNOCK COUNTY	7,035	7,102	7,162	7,229	6,983	7,269	7,210	7,110	7,170	7,271	7,203	7,199	7,158	7,035	7,373
PLANNING DISTRICT 10	176,020	177,855	179,709	181,545	199,648	202,677	205,936	209,662	209,707	218,444	221,504	224,740	227,107	229,844	234,712
ALBEMARLE COUNTY	74,826	75,891	76,949	78,015	79,236	80,841	81,899	87,670	88,731	90,717	92,035	93,117	94,075	94,908	98,970
FLUVANNA COUNTY	13,696	13,897	14,099	14,299	20,047	21,217	22,205	23,078	23,650	24,751	25,058	25,329	25,544	25,732	25,691
GREENE COUNTY	12,013	12,283	12,556	12,827	15,244	15,765	16,268	16,779	17,025	17,418	17,709	17,860	17,964	18,421	18,403
LOUISA COUNTY	21,704	21,924	22,149	22,369	25,627	26,292	27,007	28,031	28,790	30,020	31,226	31,961	32,716	33,078	33,153
NELSON COUNTY	13,094	13,143	13,203	13,252	14,445	14,554	14,726	14,942	14,902	15,101	15,161	15,245	15,321	15,487	15,020
CHARLOTTESVILLE CITY	40,687	40,717	40,753	40,783	45,049	44,008	43,831	39,162	36,609	40,437	40,315	41,228	41,487	42,218	43,475
PLANNING DISTRICT 11	213,720	214,918	216,134	217,333	228,616	229,301	229,863	231,036	232,546	236,910	239,510	243,580	245,809	247,447	252,634
AMHERST COUNTY	28,897	28,947	28,998	29,048	31,894	32,036	31,977	31,891	32,000	32,134	32,239	32,223	32,539	32,482	32,353
APPOMATTOX COUNTY	12,727	12,798	12,868	12,940	13,705	13,803	13,695	13,710	13,910	13,967	14,128	14,199	14,501	14,552	14,973
BEDFORD COUNTY	51,363	52,275	53,191	54,103	60,371	61,196	61,877	62,661	63,787	65,286	66,507	66,750	66,831	67,154	68,676
CAMPBELL COUNTY	48,367	48,498	48,629	48,760	51,078	51,158	51,473	51,322	51,695	52,339	52,667	52,840	53,030	52,976	54,842
BEDFORD CITY	6,105	6,109	6,118	6,122	6,299	6,259	6,225	6,339	6,231	6,211	6,249	6,286	6,312	6,350	6,222
LYNCHBURG CITY	66,261	66,291	66,330	66,360	65,269	64,849	64,616	65,113	64,923	66,973	67,720	71,282	72,596	73,933	75,568

DATA SOURCE: The Projections for 1994 are interpolations from the 1995 projections of the State Data Center. The projections for 1995-1999 are projections of the Virginia State Data Center for those years. The Projections for 2000-2010 are from the modified Year 2000 population by the National Center for Health Statistics.

[continued]

TABLE 8
TOTAL POPULATION PROJECTIONS
BY PLANNING DISTRICT AND CITY OR COUNTY
VIRGINIA, 1996-2010

PLANNING DISTRICT CITY / COUNTY	YEAR 1996	1997	1998	1999	2000	2001	2002	2003	2004	2005	2006	2007	2008	2009	2010
COMMONWEALTH OF VIRGINIA	6620591	6689561	6758574	6827549	7078517	7196750	7293848	7386330	7460066	7567465	7642884	7712091	7769089	7882590	8001024
PLANNING DISTRICT 12	239,865	240,023	240,177	240,335	250,195	250,150	249,922	249,116	249,206	248,977	248,236	245,898	245,963	245,897	249,182
FRANKLIN COUNTY	41,714	42,059	42,401	42,746	47,286	47,998	48,455	49,095	49,852	50,345	50,784	51,133	51,477	51,924	56,159
HENRY COUNTY	56,743	56,711	56,679	56,647	57,930	57,616	57,398	57,090	56,938	56,501	56,208	55,544	55,316	54,888	54,151
PATRICK COUNTY	17,493	17,495	17,499	17,501	19,407	19,459	19,458	19,182	19,241	19,209	19,212	18,870	18,844	18,636	18,490
PITTSYLVANIA COUNTY	55,559	55,540	55,526	55,507	61,745	61,935	61,753	61,640	61,759	61,854	61,501	60,826	61,123	61,414	63,506
DANVILLE CITY	52,716	52,668	52,601	52,553	48,411	47,773	47,597	46,988	46,377	46,143	45,586	44,947	44,660	44,400	43,055
MARTINSVILLE CITY	15,640	15,550	15,471	15,381	15,416	15,369	15,261	15,121	15,039	14,925	14,945	14,578	14,543	14,635	13,821
PLANNING DISTRICT 13	80,766	80,694	80,604	80,532	88,154	87,704	87,503	87,382	87,055	86,733	86,468	85,447	85,154	84,741	86,402
BRUNSWICK COUNTY	16,158	16,190	16,211	16,243	18,419	18,324	18,251	18,199	18,195	17,920	17,938	17,811	17,580	17,514	17,434
HALIFAX COUNTY	35,522	35,438	35,359	35,275	37,355	37,055	36,979	36,632	36,360	36,284	36,149	35,530	35,412	35,258	36,241
MECKLENBURG COUNTY	29,086	29,066	29,034	29,014	32,380	32,325	32,273	32,551	32,500	32,529	32,381	32,106	32,162	31,969	32,727
PLANNING DISTRICT 14	85,960	86,123	86,291	86,454	97,103	97,325	97,750	98,172	98,486	99,322	99,878	100,710	101,359	101,860	104,609
AMELIA COUNTY	9,218	9,281	9,353	9,416	11,400	11,599	11,715	11,742	11,936	12,273	12,502	12,686	12,808	12,886	12,690
BUCKINGHAM COUNTY	13,188	13,236	13,283	13,332	15,623	15,857	15,763	15,839	15,919	16,058	16,099	15,932	15,977	16,080	17,146
CHARLOTTE COUNTY	11,509	11,483	11,454	11,427	12,472	12,217	12,210	12,452	12,415	12,404	12,491	12,333	12,248	12,039	12,586
CUMBERLAND COUNTY	8,023	8,049	8,089	8,115	9,017	8,936	8,900	9,189	9,179	9,378	9,465	9,626	9,670	9,757	10,052
LUNENBURG COUNTY	11,175	11,137	11,094	11,056	13,146	13,219	13,319	13,167	13,090	13,194	13,219	13,018	12,941	12,799	12,914
NOTTOWAY COUNTY	15,118	15,141	15,160	15,183	15,725	15,819	15,860	15,603	15,624	15,560	15,572	15,755	15,892	15,929	15,853
PRINCE EDWARD COUNTY	17,729	17,796	17,858	17,925	19,720	19,678	19,983	20,180	20,323	20,455	20,530	21,360	21,823	22,370	23,368
PLANNING DISTRICT 15	800,196	809,859	819,534	829,199	865,941	879,898	891,869	901,481	915,226	929,844	944,820	961,287	971,785	982,073	1,002,696
CHARLES CITY COUNTY	6,171	6,150	6,134	6,114	6,926	7,066	7,238	7,118	7,105	7,119	7,221	7,166	7,212	7,217	7,256
CHESTERFIELD COUNTY	243,633	249,083	254,537	259,988	259,903	265,774	271,156	276,840	282,913	288,876	296,718	299,689	303,469	306,670	316,236
GOOCHLAND COUNTY	15,954	16,235	16,524	16,805	16,863	17,258	17,522	18,138	18,758	19,360	20,085	20,615	20,956	21,311	21,717
HANOVER COUNTY	72,254	73,688	75,112	76,546	86,320	89,187	92,053	94,081	96,069	97,426	98,983	98,946	99,716	99,933	99,863
HENRICO COUNTY	236,023	238,928	241,835	244,740	262,300	265,958	268,281	271,083	276,489	280,581	284,399	289,822	292,599	296,415	306,935
NEW KENT COUNTY	11,757	11,970	12,173	12,386	13,462	13,776	14,156	14,843	15,574	16,107	16,852	17,109	17,825	18,112	18,429
POWHATAN COUNTY	17,314	17,635	17,958	18,279	22,377	23,117	23,998	24,649	25,865	26,598	27,649	27,817	28,006	27,964	28,046
RICHMOND CITY	197,090	196,170	195,261	194,341	197,790	197,762	197,465	194,729	192,453	193,777	192,913	200,123	202,002	204,451	204,214
PLANNING DISTRICT 16	198,682	203,215	207,736	212,269	241,044	254,634	267,747	280,451	290,444	301,355	309,483	312,239	315,387	319,763	327,773
CAROLINE COUNTY	19,999	20,125	20,250	20,377	22,121	22,275	22,621	23,190	24,013	25,563	26,731	27,282	27,632	27,870	28,545
KING GEORGE COUNTY	15,035	15,280	15,517	15,762	16,803	17,088	17,660	18,213	19,356	20,637	21,780	22,630	23,170	23,557	23,584
SPOTSYLVANIA COUNTY	68,745	70,560	72,372	74,187	90,395	96,770	102,568	107,838	111,846	116,549	119,529	119,194	120,031	120,977	122,397
STAFFORD COUNTY	74,994	77,200	79,406	81,612	92,446	98,703	104,821	111,021	114,773	117,874	120,170	120,723	121,736	124,166	128,961
FREDERICKSBURG CITY	19,909	20,050	20,191	20,331	19,279	19,798	20,077	20,189	20,456	20,732	21,273	22,410	22,818	23,193	24,286
PLANNING DISTRICT 17	45,908	46,190	46,460	46,740	49,353	49,284	49,412	50,768	50,964	50,808	50,669	50,852	50,987	50,872	50,429
LANCASTER COUNTY	11,379	11,458	11,534	11,612	11,567	11,490	11,463	12,074	12,037	11,593	11,519	11,532	11,466	11,230	11,391
NORTHUMBERLAND COUNTY	11,038	11,118	11,195	11,275	12,259	12,277	12,432	12,742	12,896	12,874	12,820	12,897	12,915	12,995	12,330
RICHMOND COUNTY	7,454	7,485	7,509	7,540	8,809	8,875	8,837	9,006	8,988	9,114	9,142	9,171	9,144	8,961	9,254
WESTMORELAND COUNTY	16,037	16,129	16,222	16,313	16,718	16,642	16,680	16,946	17,043	17,227	17,188	17,252	17,462	17,686	17,454
PLANNING DISTRICT 18	80,574	81,778	82,992	84,196	83,684	84,703	85,555	87,104	88,411	89,494	91,009	91,447	92,240	93,109	90,826
ESSEX COUNTY	8,760	8,771	8,779	8,790	9,989	9,967	9,992	10,260	10,332	10,492	10,633	10,862	11,091	11,189	11,151
GLOUCESTER COUNTY	35,567	36,429	37,307	38,169	34,780	35,332	35,748	36,698	37,253	37,787	38,293	38,336	38,656	39,184	36,858
KING AND QUEEN COUNTY	6,539	6,577	6,619	6,657	6,630	6,594	6,557	6,588	6,768	6,796	6,903	6,882	6,830	6,796	6,945
KING WILLIAM COUNTY	11,992	12,164	12,341	12,513	13,146	13,510	13,822	14,131	14,348	14,732	15,381	15,689	16,040	16,225	15,935
MATHEWS COUNTY	8,607	8,653	8,688	8,734	9,207	9,253	9,258	9,216	9,219	9,194	9,184	9,041	9,038	8,984	8,978
MIDDLESEX COUNTY	9,109	9,184	9,258	9,333	9,932	10,047	10,178	10,211	10,491	10,493	10,615	10,637	10,585	10,731	10,959
PLANNING DISTRICT 19	157,337	157,468	157,618	157,749	167,129	167,442	168,231	168,128	168,213	170,736	170,730	172,184	172,871	174,274	173,463
DINWIDDIE COUNTY	22,669	22,727	22,785	22,843	24,533	24,436	24,748	24,853	25,182	25,391	25,695	25,747	26,082	26,338	28,001
GREENSVILLE COUNTY	9,703	9,876	10,049	10,222	11,560	11,568	11,570	11,581	11,490	11,088	11,006	11,912	11,955	12,049	12,243
PRINCE GEORGE COUNTY	28,567	28,750	28,939	29,122	33,047	33,935	34,143	34,305	34,346	36,725	36,184	35,886	36,089	37,116	35,725
SURRY COUNTY	6,307	6,329	6,351	6,373	6,829	6,951	7,108	7,009	6,969	7,013	7,119	7,089	7,128	7,088	7,058
SUSSEX COUNTY	9,959	9,910	9,860	9,811	12,504	12,301	12,221	11,956	11,914	12,071	12,249	12,222	12,148	12,116	12,087
COLONIAL HEIGHTS CITY	15,850	15,814	15,786	15,750	16,897	16,997	17,066	17,286	17,516	17,567	17,676	17,796	17,768	17,823	17,411
EMPORIA CITY	5,257	5,216	5,179	5,138	5,665	5,645	5,734	5,656	5,674	5,587	5,625	5,619	5,643	5,635	5,927
HOPEWELL CITY	22,932	22,899	22,877	22,844	22,354	22,326	22,528	22,391	22,363	22,690	22,731	23,028	23,142	23,123	22,591
PETERSBURG CITY	36,093	35,947	35,792	35,646	33,740	33,283	33,113	33,091	32,759	32,604	32,445	32,885	32,916	32,986	32,420
PLANNING DISTRICT 20	1094615	1107709	1120784	1133879	1078642	1090768	1106130	1122792	1127548	1128096	1129076	1134538	1133785	1135517	1145548
ISLE OF WIGHT COUNTY	28,353	28,887	29,419	29,953	29,728	30,405	31,083	31,925	32,784	33,417	34,723	35,035	35,472	35,877	35,270
SOUTHAMPTON COUNTY	17,336	17,304	17,268	17,236	17,482	17,513	17,452	17,453	17,586	17,585	17,814	17,654	18,480	18,483	18,570
CHESAPEAKE CITY	174,556	178,166	181,778	185,388	199,184	203,377	206,661	210,834	214,715	218,968	220,560	219,154	220,111	222,455	222,209
FRANKLIN CITY	8,063	8,093	8,122	8,152	8,346	8,244	8,169	8,254	8,473	8,594	8,800	8,906	8,877	8,814	8,582
NORFOLK CITY	258,105	257,606	257,094	256,595	234,403	235,446	239,059	241,727	237,954	231,954	229,112	235,747	234,220	233,333	242,803
PORTSMOUTH CITY	103,332	103,241	103,144	103,053	100,565	99,819	99,790	99,617	99,298	100,169	101,377	101,967	100,577	99,321	95,535
SUFFOLK CITY	56,616	57,335	58,049	58,769	63,677	66,741	69,968	73,515	76,599	78,994	81,071	81,332	82,302	83,659	84,585
VIRGINIA BEACH CITY	448,254	457,077	465,910	474,733	425,257	429,223	433,948	439,467	440,139	438,415	435,619	434,743	433,746	433,575	437,994
PLANNING DISTRICT 21	430,146	434,133	438,127	442,115	454,550	456,718	460,683	466,409	467,397	468,323	468,629	472,350	472,859	486,806	476,846
JAMES CITY COUNTY	40,643	41,548	42,461	43,366	48,102	49,606	51,421	53,487	55,506	57,525	59,741	61,195	62,414	63,735	67,009
YORK COUNTY	46,741	47,425	48,120	48,804	56,297	58,173	59,717	60,948	60,875	61,758	61,879	61,271	61,027	61,140	65,464
HAMPTON CITY	138,872	139,685	140,487	141,300	146,437	145,872	145,899	146,878	145,964	145,579	145,017	146,439	145,494	144,236	137,436
NEWPORT NEWS CITY	179,577	180,883	182,180	183,486	180,150	179,596	180,264	181,647	181,891	179,899	178,281	179,153	179,614	193,172	180,719
POQUOSON CITY	12,155	12,333	12,518	12,697	11,566	11,535	11,686	11,844	11,705	11,811	11,918	11,858	11,829	11,794	12,150
WILLIAMSBURG CITY	12,158	12,259	12,361	12,462	11,998	11,936	11,696	11,605	11,456	11,751	11,793	12,434	12,481	12,729	14,068
PLANNING DISTRICT 22	44,846	44,856	44,875	44,884	51,398	51,623	51,944	52,310	52,671	52,972	52,954	51,886	51,595	51,954	45,553
ACCOMACK COUNTY	32,130	32,195	32,271	32,336	38,305	38,620	39,014	39,025	39,374	39,424	39,345	38,485	38,180	38,462	33,164
NORTHAMPTON COUNTY	12,716	12,661	12,604	12,548	13,093	13,003	12,930	13,285	13,297	13,548	13,609	13,401	13,415	13,492	12,389
PLANNING DISTRICT 23	1524761	1541842	1558911	1575994	1533192	1547486	1566813	1589201	1594945	1596419	1597705	1606888	1606644	1622323	1622394

DATA SOURCE: The Projections for 1994 are interpolations from the 1995 projections of the State Data Center. The projections for 1995-1999 are projections of the Virginia State Data Center for those years. The Projections for 2000-2010 are from the modified Year 2000 population by the National Center for Health Statistics.

TABLE 9
TOTAL FEMALES AGES 15-44 POPULATION PROJECTIONS
BY PLANNING DISTRICT AND CITY OR COUNTY
VIRGINIA, 1996-2010

PLANNING DISTRICT CITY / COUNTY	YEAR														
	1996	1997	1998	1999	2000	2001	2002	2003	2004	2005	2006	2007	2008	2009	2010
COMMONWEALTH OF VIRGINIA	1547036	1549105	1551101	1553170	1589080	1599505	1609903	1598601	1599511	1604836	1625508	1624487	1615975	1632043	1652698
PLANNING DISTRICT 1	18,560	18,284	18,001	17,725	18,552	18,327	18,288	18,047	17,807	17,501	17,802	17,544	17,438	16,960	16,598
LEE COUNTY	4,959	4,905	4,851	4,797	4,667	4,632	4,694	4,716	4,717	4,655	4,744	4,611	4,603	4,576	4,304
SCOTT COUNTY	4,469	4,401	4,329	4,261	4,458	4,438	4,402	4,299	4,272	4,162	4,238	4,132	4,082	3,826	3,873
WISE COUNTY	8,211	8,071	7,928	7,788	8,577	8,414	8,341	8,209	8,038	7,955	8,072	8,031	7,982	7,776	7,620
NORTON CITY	921	907	893	879	850	843	851	823	780	729	748	770	771	782	801
PLANNING DISTRICT 2	25,776	25,297	24,816	24,334	23,930	23,295	23,064	22,502	22,008	21,354	21,551	21,163	20,931	20,183	19,528
BUCHANAN COUNTY	6,912	6,778	6,645	6,508	5,563	5,341	5,197	4,936	4,730	4,498	4,406	4,295	4,072	3,990	4,070
DICKENSON COUNTY	3,610	3,547	3,488	3,425	3,379	3,327	3,311	3,230	3,172	3,130	3,117	3,073	3,093	2,913	2,699
RUSSELL COUNTY	6,014	5,921	5,822	5,729	6,057	5,936	5,866	5,739	5,572	5,483	5,573	5,554	5,527	5,355	5,110
TAZEWELL COUNTY	9,240	9,051	8,861	8,672	8,931	8,691	8,690	8,597	8,534	8,243	8,455	8,241	8,239	7,925	7,649
PLANNING DISTRICT 3	35,802	35,323	34,833	34,356	37,226	36,870	36,707	36,252	36,030	35,651	36,310	36,048	35,747	33,654	33,552
BLAND COUNTY	1,197	1,185	1,174	1,162	1,177	1,178	1,157	1,149	1,170	1,140	1,110	1,104	1,105	994	1,023
CARROLL COUNTY	5,058	4,976	4,894	4,812	5,531	5,571	5,504	5,417	5,481	5,501	5,587	5,455	5,459	4,954	4,944
GRAYSON COUNTY	3,090	3,039	2,986	2,936	3,100	3,027	2,999	2,931	2,892	2,786	2,785	2,797	2,768	2,589	2,473
SMYTH COUNTY	6,790	6,732	6,674	6,616	6,530	6,415	6,415	6,307	6,153	6,002	6,268	6,083	6,036	5,800	5,812
WASHINGTON COUNTY	9,361	9,208	9,049	8,896	10,431	10,363	10,389	10,304	10,301	10,008	10,201	10,283	10,260	9,567	9,509
WYTHE COUNTY	5,377	5,332	5,282	5,238	5,666	5,674	5,704	5,626	5,529	5,597	5,654	5,613	5,590	5,274	5,183
BRISTOL CITY	3,639	3,575	3,511	3,447	3,493	3,409	3,331	3,346	3,340	3,459	3,524	3,486	3,333	3,279	3,375
GALAX CITY	1,290	1,276	1,263	1,249	1,298	1,233	1,208	1,172	1,164	1,158	1,181	1,227	1,196	1,197	1,233
PLANNING DISTRICT 4	40,150	39,954	39,769	39,573	40,658	40,965	41,125	40,474	39,288	40,220	39,587	41,439	41,266	41,260	41,922
FLOYD COUNTY	2,369	2,353	2,336	2,320	2,568	2,624	2,674	2,659	2,650	2,699	2,767	2,669	2,727	2,516	2,522
GILES COUNTY	3,142	3,091	3,043	2,992	3,193	3,227	3,229	3,206	3,182	3,227	3,334	3,256	3,269	3,131	3,040
MONTGOMERY COUNTY	21,219	21,196	21,172	21,149	22,467	22,738	22,943	22,667	21,795	22,508	21,814	23,343	23,283	23,674	24,710
PULASKI COUNTY	7,091	6,967	6,847	6,723	6,707	6,613	6,525	6,439	6,350	6,330	6,403	6,384	6,274	6,021	5,950
RADFORD CITY	6,329	6,347	6,371	6,389	5,723	5,763	5,754	5,503	5,311	5,456	5,269	5,787	5,713	5,918	5,700
PLANNING DISTRICT 5	53,896	53,153	52,403	51,660	53,927	53,290	52,884	51,744	51,048	50,672	51,301	51,418	51,021	50,195	51,005
ALLEGHANY COUNTY	3,287	3,226	3,159	3,098	3,186	3,129	3,114	2,990	2,945	2,860	2,899	2,827	2,779	2,595	2,589
BOTETOURT COUNTY	5,247	5,205	5,158	5,116	5,815	5,801	5,953	5,969	5,962	5,928	6,094	5,893	5,875	5,299	5,248
CRAIG COUNTY	924	920	916	912	956	932	941	936	939	920	964	956	911	810	831
ROANOKE COUNTY	17,615	17,411	17,206	17,002	17,090	17,056	16,993	16,875	16,902	16,812	17,168	16,967	16,889	16,128	16,459
COVINGTON CITY	1,228	1,199	1,173	1,144	1,177	1,181	1,171	1,117	1,104	1,072	1,084	1,139	1,108	1,072	1,053
ROANOKE CITY	20,710	20,410	20,108	19,808	20,337	19,889	19,372	18,691	18,179	17,935	17,826	18,196	18,006	19,079	19,809
SALEM CITY	4,885	4,782	4,683	4,580	5,366	5,302	5,340	5,166	5,017	5,145	5,266	5,440	5,453	5,212	5,016
PLANNING DISTRICT 6	51,540	51,263	50,991	50,714	57,460	57,838	58,251	57,934	57,376	57,903	58,346	59,311	58,985	57,608	59,933
AUGUSTA COUNTY	11,900	11,844	11,789	11,733	12,901	13,120	13,348	13,313	13,435	13,471	13,952	13,685	13,605	12,558	12,395
BATH COUNTY	821	803	783	765	915	936	940	923	899	865	824	774	749	709	743
HIGHLAND COUNTY	423	410	400	387	406	405	372	385	372	372	397	364	370	304	275
ROCKBRIDGE COUNTY	3,714	3,691	3,667	3,644	3,995	3,950	3,923	3,925	3,959	3,882	3,872	3,836	3,789	3,436	3,581
ROCKINGHAM COUNTY	12,472	12,395	12,319	12,242	13,992	14,082	14,084	13,995	13,972	14,158	14,561	14,569	14,606	14,328	13,987
BUENA VISTA CITY	1,427	1,401	1,376	1,350	1,342	1,322	1,304	1,272	1,247	1,364	1,411	1,428	1,440	1,340	1,408
HARRISONBURG CITY	10,637	10,682	10,726	10,771	13,571	13,679	13,841	13,730	13,326	13,578	12,973	14,047	13,806	14,402	17,085
LEXINGTON CITY	1,202	1,184	1,169	1,151	1,423	1,462	1,466	1,481	1,410	1,455	1,392	1,465	1,431	1,388	1,539
STAUNTON CITY	5,268	5,216	5,164	5,112	4,988	4,920	4,906	4,837	4,686	4,624	4,676	4,829	4,825	4,784	4,886
WAYNESBORO CITY	3,676	3,637	3,598	3,559	3,927	3,962	4,067	4,073	4,070	4,134	4,288	4,314	4,364	4,359	4,034
PLANNING DISTRICT 7	36,844	37,012	37,170	37,338	38,433	39,315	40,207	40,586	41,388	42,233	44,141	43,516	43,615	41,345	41,410
CLARKE COUNTY	2,698	2,707	2,721	2,730	2,397	2,458	2,522	2,542	2,607	2,650	2,857	2,696	2,750	2,418	2,208
FREDERICK COUNTY	11,643	11,766	11,884	12,007	12,771	13,244	13,678	13,985	14,479	14,973	15,740	15,571	15,723	14,784	15,164
PAGE COUNTY	4,617	4,615	4,613	4,611	4,586	4,613	4,627	4,633	4,599	4,523	4,668	4,650	4,629	4,335	4,207
SHENANDOAH COUNTY	6,608	6,602	6,592	6,586	6,618	6,761	6,926	7,039	7,283	7,398	7,877	7,722	7,700	7,275	7,209
WARREN COUNTY	6,225	6,282	6,335	6,392	6,653	6,795	7,016	7,162	7,206	7,492	7,769	7,596	7,603	7,241	7,063
WINCHESTER CITY	5,053	5,040	5,025	5,012	5,408	5,444	5,438	5,225	5,214	5,197	5,230	5,281	5,210	5,292	5,559
PLANNING DISTRICT 8	414465	417443	420413	423391	432699	440260	441807	434844	437575	441907	444018	443346	441565	475786	495357
ARLINGTON COUNTY	47,217	46,993	46,771	46,547	49,847	48,905	48,124	45,727	44,522	47,135	47,421	49,549	50,142	59,515	57,112
FAIRFAX COUNTY	226539	228242	229944	231647	219668	219487	216248	208549	206881	201673	198378	198706	195276	211186	225140
LOUDOUN COUNTY	25,613	26,052	26,491	26,930	41,543	46,800	50,240	54,304	58,895	62,808	66,040	64,545	66,337	67,171	68,333
PRINCE WILLIAM COUNTY	64,707	65,765	66,821	67,879	68,403	72,019	75,050	76,820	79,271	80,938	83,185	81,128	80,637	82,366	88,899
ALEXANDRIA CITY	32,784	32,644	32,499	32,359	35,352	35,024	34,054	31,963	30,766	32,396	32,286	33,151	33,263	38,225	37,149
FAIRFAX CITY	4,859	4,824	4,788	4,753	4,822	4,873	4,831	4,678	4,498	4,439	4,636	4,840	4,804	5,020	4,533
FALLS CHURCH CITY	2,274	2,265	2,256	2,247	2,100	2,115	2,071	1,933	1,893	1,949	1,966	1,921	1,948	2,156	2,419
MANASSAS CITY	8,420	8,566	8,711	8,857	8,359	8,350	8,503	8,303	8,163	7,843	7,462	6,977	6,743	7,421	8,345
MANASSAS PARK CITY	2,052	2,092	2,132	2,172	2,605	2,687	2,686	2,567	2,686	2,726	2,644	2,529	2,415	2,726	3,427
PLANNING DISTRICT 9	28,162	28,432	28,701	28,971	27,184	28,348	29,707	30,352	31,366	32,448	34,274	33,493	33,570	30,977	29,325
CULPEPER COUNTY	6,973	7,056	7,138	7,221	7,016	7,404	7,831	8,197	8,561	9,110	9,858	9,692	9,724	8,885	8,601
FAUQUIER COUNTY	12,633	12,818	13,005	13,190	11,543	12,095	12,681	12,901	13,364	13,506	13,985	13,510	13,501	12,657	11,714
MADISON COUNTY	2,537	2,538	2,538	2,539	2,441	2,482	2,568	2,534	2,491	2,473	2,609	2,576	2,548	2,335	2,148
ORANGE COUNTY	4,654	4,665	4,679	4,690	4,909	5,047	5,282	5,426	5,656	6,060	6,547	6,468	6,572	5,938	5,747
RAPPAHANNOCK COUNTY	1,365	1,355	1,341	1,331	1,275	1,320	1,345	1,294	1,294	1,299	1,275	1,247	1,225	1,162	1,115
PLANNING DISTRICT 10	43,531	43,637	43,750	43,856	47,827	48,120	48,783	49,170	48,296	50,817	51,341	51,354	51,338	49,943	50,754
ALBEMARLE COUNTY	19,030	19,128	19,223	19,321	17,206	17,310	17,372	19,729	20,025	20,500	20,942	20,859	20,936	20,363	20,491
FLUVANNA COUNTY	2,854	2,862	2,870	2,878	4,664	5,113	5,365	5,606	5,497	5,898	6,072	5,946	5,958	5,646	5,362
GREENE COUNTY	2,746	2,776	2,810	2,840	3,330	3,446	3,579	3,608	3,616	3,708	3,844	3,801	3,714	3,529	3,442
LOUISA COUNTY	4,663	4,683	4,702	4,722	5,263	5,444	5,681	5,834	5,986	6,247	6,587	6,524	6,617	6,012	5,929
NELSON COUNTY	2,551	2,530	2,515	2,494	2,659	2,670	2,727	2,743	2,701	2,711	2,686	2,644	2,646	2,371	2,233
CHARLOTTESVILLE CITY	11,687	11,658	11,630	11,601	14,705	14,137	14,059	11,650	10,471	11,753	11,210	11,580	11,467	12,022	13,297
PLANNING DISTRICT 11	47,637	47,405	47,171	46,939	48,889	48,550	48,562	48,248	48,024	49,003	50,163	51,075	51,445	49,909	50,668
AMHERST COUNTY	6,482	6,403	6,329	6,250	7,064	7,066	7,058	6,979	6,868	6,703	6,792	6,770	6,853	6,577	6,265
APPOMATTOX COUNTY	2,593	2,576	2,558	2,541	2,720	2,770	2,732	2,669	2,667	2,647	2,713	2,754	2,834	2,618	2,586
BEDFORD COUNTY	10,969	11,061	11,148	11,240	11,988	12,128	12,303	12,386	12,674	12,820	13,339	13,045	12,995	11,709	11,321
CAMPBELL COUNTY	10,574	10,474	10,376	10,276	10,483	10,417	10,531	10,230	10,168	10,158	10,425	10,342	10,294	10,066	10,231
BEDFORD CITY	1,122	1,114	1,102	1,094	1,191	1,147	1,119	1,088	1,055	1,042	1,049	1,080	1,070	991	1,130
LYNCHBURG CITY	15,897	15,777	15,658	15,538	15,443	15,022	14,819	14,896	14,592	15,633	15,845	17,084	17,399	17,948	19,135

DATA SOURCE: The projections for 1995-1999 are projections of the Virginia State Data Center for those years. The Projections for 2000-2009 are from the modified Year 2000 population by the National Center for Health Statistics.

[continued]

TABLE 9
TOTAL FEMALES AGES 15-44 POPULATION PROJECTIONS
BY PLANNING DISTRICT AND CITY OR COUNTY
VIRGINIA, 1996-2010

PLANNING DISTRICT CITY / COUNTY	YEAR														
	1996	1997	1998	1999	2000	2001	2002	2003	2004	2005	2006	2007	2008	2009	2010
COMMONWEALTH OF VIRGINIA	1547036	1549105	1551101	1553170	1589080	1599505	1609903	1598601	1599511	1604836	1625508	1624487	1615975	1632043	1652698
PLANNING DISTRICT 12	49,261	48,663	48,054	47,456	49,778	49,461	49,123	48,085	47,418	46,537	46,929	46,031	45,501	42,915	42,662
FRANKLIN COUNTY	8,732	8,680	8,624	8,572	9,370	9,536	9,668	9,658	9,761	9,756	10,030	10,004	10,026	9,205	9,621
HENRY COUNTY	11,824	11,639	11,454	11,269	11,521	11,380	11,305	10,968	10,807	10,519	10,522	10,307	10,119	9,726	9,183
PATRICK COUNTY	3,391	3,364	3,334	3,307	3,733	3,715	3,704	3,604	3,565	3,516	3,551	3,408	3,386	3,132	2,864
PITTSYLVANIA COUNTY	11,757	11,644	11,531	11,418	12,533	12,504	12,345	12,092	11,947	11,727	11,808	11,488	11,354	10,566	10,540
DANVILLE CITY	10,419	10,241	10,057	9,879	9,588	9,353	9,191	8,915	8,557	8,319	8,312	8,219	8,082	7,857	7,888
MARTINSVILLE CITY	3,138	3,095	3,054	3,011	3,033	2,973	2,910	2,848	2,781	2,700	2,706	2,605	2,534	2,429	2,566
PLANNING DISTRICT 13	15,755	15,547	15,343	15,135	16,226	16,001	15,904	15,554	15,342	14,897	15,192	14,983	14,951	13,593	13,790
BRUNSWICK COUNTY	3,328	3,301	3,277	3,250	3,401	3,369	3,335	3,258	3,229	3,115	3,157	3,237	3,222	2,884	2,867
HALIFAX COUNTY	6,917	6,808	6,704	6,595	7,006	6,845	6,767	6,545	6,407	6,187	6,321	6,182	6,134	5,752	5,941
MECKLENBURG COUNTY	5,510	5,438	5,362	5,290	5,819	5,787	5,802	5,751	5,706	5,595	5,714	5,564	5,595	4,957	4,982
PLANNING DISTRICT 14	17,369	17,240	17,100	16,971	18,846	19,005	19,260	19,002	18,881	18,936	19,281	19,379	19,429	18,295	18,706
AMELIA COUNTY	1,928	1,925	1,922	1,919	2,307	2,334	2,359	2,313	2,334	2,331	2,456	2,444	2,442	2,212	2,173
BUCKINGHAM COUNTY	2,423	2,395	2,367	2,339	2,696	2,783	2,804	2,780	2,787	2,858	2,857	2,827	2,780	2,653	2,691
CHARLOTTE COUNTY	2,168	2,139	2,105	2,076	2,358	2,341	2,391	2,333	2,315	2,257	2,319	2,297	2,276	2,009	2,084
CUMBERLAND COUNTY	1,545	1,525	1,505	1,485	1,846	1,846	1,859	1,841	1,812	1,872	1,978	1,990	1,984	1,830	1,838
LUNENBURG COUNTY	2,083	2,052	2,020	1,989	2,085	2,119	2,168	2,156	2,120	2,091	2,159	2,087	2,016	1,817	1,925
NOTTOWAY COUNTY	2,711	2,699	2,685	2,673	2,767	2,785	2,781	2,688	2,624	2,621	2,583	2,572	2,595	2,450	2,446
PRINCE EDWARD COUNTY	4,511	4,505	4,496	4,490	4,787	4,797	4,898	4,891	4,889	4,906	4,929	5,162	5,336	5,324	5,549
PLANNING DISTRICT 15	192111	192260	192410	192560	199230	200419	201588	200210	200518	201142	204268	206141	205852	206969	212460
CHARLES CITY COUNTY	1,316	1,293	1,273	1,250	1,418	1,433	1,471	1,454	1,401	1,348	1,406	1,350	1,320	1,135	1,185
CHESTERFIELD COUNTY	58,639	59,124	59,604	60,089	58,780	59,682	60,719	61,373	62,552	62,797	65,121	64,585	65,063	63,452	64,886
GOOCHLAND COUNTY	3,607	3,627	3,650	3,670	3,356	3,413	3,467	3,652	3,778	3,931	4,210	4,217	4,247	3,726	3,565
HANOVER COUNTY	16,311	16,507	16,704	16,900	18,379	18,960	19,571	19,875	20,105	19,809	20,236	19,696	19,451	18,548	17,952
HENRICO COUNTY	58,542	58,789	59,035	59,282	60,900	60,767	60,522	59,700	60,171	60,312	60,837	61,607	61,085	62,761	65,091
NEW KENT COUNTY	2,626	2,639	2,647	2,661	2,796	2,863	2,979	3,133	3,274	3,402	3,654	3,554	3,718	3,270	3,198
POWHATAN COUNTY	3,326	3,352	3,380	3,406	4,274	4,502	4,742	4,862	5,021	5,169	5,476	5,271	5,317	4,833	4,521
RICHMOND CITY	47,744	46,929	46,117	45,302	49,327	48,799	48,117	46,161	44,216	44,374	43,328	45,861	45,651	49,244	52,062
PLANNING DISTRICT 16	46,699	47,335	47,962	48,598	55,689	59,263	62,942	65,609	67,864	70,142	72,955	70,998	70,850	68,703	69,318
CAROLINE COUNTY	4,268	4,248	4,227	4,207	4,523	4,538	4,642	4,742	4,915	5,355	5,822	5,739	5,820	5,475	5,442
KING GEORGE COUNTY	3,492	3,545	3,593	3,646	3,675	3,710	3,847	3,979	4,274	4,628	5,015	5,016	5,111	4,969	4,640
SPOTSYLVANIA COUNTY	16,680	17,023	17,363	17,706	20,403	22,263	23,986	25,159	25,986	26,825	27,816	26,594	26,457	25,409	25,238
STAFFORD COUNTY	16,846	17,132	17,417	17,703	21,423	23,023	24,735	26,113	27,181	27,621	28,541	27,635	27,442	26,552	26,900
FREDERICKSBURG CITY	5,413	5,387	5,362	5,336	5,665	5,729	5,732	5,616	5,508	5,713	5,761	6,014	6,020	6,298	7,098
PLANNING DISTRICT 17	7,772	7,736	7,697	7,661	7,842	7,900	8,046	8,122	8,123	8,056	8,216	8,225	8,218	6,916	6,853
LANCASTER COUNTY	1,737	1,726	1,717	1,706	1,743	1,727	1,719	1,784	1,771	1,709	1,748	1,740	1,712	1,319	1,394
NORTHUMBERLAND COUNTY	1,713	1,704	1,695	1,686	1,823	1,860	1,956	1,987	2,025	2,030	2,049	2,055	2,048	1,648	1,513
RICHMOND COUNTY	1,390	1,390	1,387	1,387	1,350	1,371	1,366	1,334	1,295	1,252	1,304	1,310	1,295	1,105	1,201
WESTMORELAND COUNTY	2,932	2,916	2,898	2,882	2,926	2,942	3,005	3,017	3,032	3,065	3,115	3,120	3,163	2,844	2,745
PLANNING DISTRICT 18	16,806	16,977	17,143	17,314	16,495	16,785	17,025	17,153	17,254	17,461	18,140	17,817	17,935	16,653	15,500
ESSEX COUNTY	1,670	1,647	1,620	1,597	1,942	1,960	2,004	2,029	2,000	2,009	2,065	2,093	2,146	1,964	2,070
GLOUCESTER COUNTY	8,203	8,390	8,579	8,766	7,398	7,514	7,622	7,637	7,710	7,782	7,972	7,787	7,815	7,485	6,586
KING AND QUEEN COUNTY	1,297	1,292	1,288	1,283	1,290	1,283	1,259	1,232	1,279	1,286	1,352	1,304	1,274	1,131	1,102
KING WILLIAM COUNTY	2,621	2,639	2,657	2,675	2,830	2,897	2,977	3,037	3,010	3,101	3,354	3,335	3,391	3,228	3,071
MATHEWS COUNTY	1,499	1,497	1,492	1,490	1,474	1,517	1,511	1,520	1,496	1,502	1,549	1,505	1,510	1,335	1,243
MIDDLESEX COUNTY	1,516	1,512	1,507	1,503	1,561	1,614	1,652	1,698	1,759	1,781	1,848	1,793	1,799	1,510	1,428
PLANNING DISTRICT 19	33,893	33,561	33,214	32,882	34,120	33,988	34,031	33,451	33,198	33,055	33,571	33,679	33,735	32,768	31,628
DINWIDDIE COUNTY	4,786	4,753	4,713	4,680	5,055	5,066	5,181	5,166	5,195	5,254	5,417	5,363	5,457	5,310	5,374
GREENSVILLE COUNTY	1,844	1,833	1,820	1,809	1,693	1,650	1,626	1,619	1,600	1,594	1,573	1,634	1,610	1,505	1,529
PRINCE GEORGE COUNTY	6,425	6,398	6,376	6,349	7,291	7,454	7,445	7,361	7,484	7,667	7,611	7,529	7,517	7,230	6,241
SURRY COUNTY	1,325	1,320	1,313	1,308	1,400	1,416	1,454	1,439	1,441	1,410	1,456	1,408	1,432	1,271	1,168
SUSSEX COUNTY	2,047	2,010	1,969	1,932	1,981	1,936	1,901	1,809	1,768	1,714	1,771	1,729	1,730	1,589	1,647
COLONIAL HEIGHTS CITY	3,128	3,070	3,009	2,951	3,376	3,385	3,410	3,342	3,370	3,231	3,303	3,301	3,258	3,204	3,176
EMPORIA CITY	960	939	918	897	1,131	1,101	1,127	1,109	1,093	1,092	1,099	1,095	1,113	1,062	1,134
HOPEWELL CITY	5,229	5,197	5,169	5,137	4,909	4,907	4,919	4,797	4,696	4,625	4,782	4,883	4,902	4,852	4,702
PETERSBURG CITY	8,149	8,041	7,927	7,819	7,284	7,073	6,968	6,809	6,551	6,468	6,559	6,737	6,716	6,745	6,657
PLANNING DISTRICT 20	258658	260176	261695	263213	248584	246933	247795	247010	246811	243020	245218	244693	240480	243105	243142
ISLE OF WIGHT COUNTY	6,242	6,312	6,383	6,453	6,153	6,288	6,442	6,610	6,694	6,856	7,266	7,136	7,174	6,378	6,058
SOUTHAMPTON COUNTY	3,193	3,147	3,101	3,055	3,177	3,182	3,133	3,106	3,171	3,168	3,344	3,247	3,220	2,890	3,098
CHESAPEAKE CITY	41,916	42,560	43,204	43,848	45,991	46,393	46,762	47,221	47,904	48,193	48,811	47,158	46,719	46,644	45,254
FRANKLIN CITY	1,680	1,664	1,648	1,632	1,738	1,689	1,657	1,657	1,676	1,690	1,777	1,795	1,759	1,626	1,655
NORFOLK CITY	58,636	58,321	58,002	57,687	54,417	53,520	53,477	52,469	50,835	49,088	48,766	51,787	50,792	52,492	55,184
PORTSMOUTH CITY	23,272	23,115	22,959	22,802	21,769	21,289	21,051	20,587	20,300	20,174	20,719	20,877	20,147	20,945	19,701
SUFFOLK CITY	12,458	12,548	12,638	12,728	14,117	14,881	15,841	16,757	17,492	17,989	18,625	17,991	18,053	17,424	17,280
VIRGINIA BEACH CITY	111261	112509	113760	115008	101222	99691	99432	98603	98739	95862	95910	94702	92616	94706	94912
PLANNING DISTRICT 21	103791	103922	104051	104182	105775	104754	104801	104404	104034	102067	102963	103230	102511	105390	101265
JAMES CITY COUNTY	9,106	9,227	9,350	9,471	9,239	9,647	10,151	10,526	11,174	11,587	12,476	12,360	12,576	10,911	11,116
YORK COUNTY	10,390	10,439	10,490	10,539	12,141	12,479	12,852	13,003	13,051	13,158	13,345	12,802	12,674	11,752	12,198
HAMPTON CITY	34,150	34,115	34,078	34,043	34,792	33,868	33,436	33,259	32,737	31,870	31,702	32,201	31,415	32,048	29,972
NEWPORT NEWS CITY	43,190	43,165	43,136	43,111	43,114	42,308	41,965	41,354	41,021	39,329	39,251	39,555	39,626	44,647	41,345
POQUOSON CITY	2,628	2,630	2,633	2,635	2,189	2,160	2,185	2,169	2,111	2,055	2,136	2,097	2,074	1,902	2,024
WILLIAMSBURG CITY	4,327	4,346	4,364	4,383	4,300	4,292	4,212	4,093	3,940	4,068	4,053	4,215	4,146	4,130	4,610
PLANNING DISTRICT 22	8,559	8,486	8,413	8,340	9,710	9,818	10,003	9,848	9,862	9,814	9,941	9,604	9,592	8,916	7,322
ACCOMACK COUNTY	6,183	6,140	6,097	6,054	7,350	7,436	7,611	7,500	7,498	7,456	7,462	7,205	7,212	6,736	5,491
NORTHAMPTON COUNTY	2,376	2,346	2,316	2,286	2,360	2,382	2,392	2,348	2,364	2,358	2,479	2,399	2,380	2,180	1,831
PLANNING DISTRICT 23	362449	364098	365746	367395	354359	351687	352596	351414	350845	345087	348181	347923	342991	348495	344407

DATA SOURCE: The projections for 1995-1999 are projections of the Virginia State Data Center for those years. The Projections for 2000-2009 are from the modified Year 2000 population by the National Center for Health Statistics.

PLANNING DISTRICT 23, THE HAMPTON ROADS PLANNING DISTRICT, IS THE AGGREGATE OF PLANNING DISTRICTS 20 AND 21.

BASIC DEFINITIONS

Recorded Data These refer to vital events that occurred in Virginia regardless of the place of residence of the person experiencing the vital event, often referred to as Place of Occurrence data. Both Virginia and Out-of-State residents are included in the concept.

Residence Data These refer to the Virginia city or county where the mother resided for a birth, where the patient resided for an induced termination of pregnancy or a natural fetal death, or where the deceased resided for a death. The term includes the vital events of Virginia residents regardless of where the event occurred. Most of the methods of presentation in the Report refer to Virginia residents.

Ethnicity and Race Only two ethnic classes are recognized in the data, Hispanic and Non-Hispanic, where the term Hispanic refers to persons who can trace their ancestry in some degree to the peoples of the Iberian Peninsula and the nations of Portugal and Spain. The term Latino is also used for Hispanic. Thus an Hispanic may be of any race as a result of inter-racial unions in the history of the Americas.

Fifteen race codes are currently used in the Virginia vital statistics data. These are White, Black, American Indian, Ten Asian Groups, Other Races, and Unknown. The Asian group has been increased from the five, Chinese, Japanese, Hawaiian, Filipino, and Other Asian and Pacific Islander, to ten in recent years including Asian Indian, Korean, Vietnamese, Guamian, and Samoan.

Currently the race designation used for the pregnancy categories of births and both types of fetal deaths is that of the mother. For deaths, the race is that of the decedent at death. In the case of infant deaths, this may mean that the race of the child could be declared differently at birth and at death.

Live Births A live birth is defined as the complete expulsion or extraction of a product of human conception from its mother, irrespective of the duration of pregnancy, which, after such expulsion or extraction, breathes or shows any other evidence of life such as beating of the heart, pulsation of the umbilical cord, or definite movement of voluntary muscles, whether or not the umbilical cord has been cut or the placenta is attached. (Vital Statistics Laws of Virginia, Chapter 7, Section 32.1-249.7)

Low Weight Live Births A low weight birth is defined as one in which the birth weight is less than 2,500 grams (5 pounds 8 ounces), regardless of gestation. A very low weight birth is one with a birth weight of less than 1,500 grams (3 pounds 5 ounces).

Non-Marital Births Non-Marital Births are those which occurred to women who were not married to the fathers of the children at any time during the preceding 10 months.

Non-Marital Natural Fetal Deaths/Induced Terminations Non-Marital Natural Fetal Deaths/Induced Terminations are those which occurred to women who were not married to the fathers at the time of the event.

Fetal Death means death prior to the complete expulsion or extraction from its mother of a product of human conception, regardless of the duration of the pregnancy; death is indicated by the fact that after such expulsion or extraction, the fetus does not breathe or show any other evidence of life, such as beating of the heart, pulsation of the umbilical cord, or definite movement of voluntary muscles. (Vital Statistics Laws of Virginia, Chapter 7, Section 32.1-249.2).

Induced Terminations of Pregnancy These are fetal deaths in which the pregnancy has been deliberately terminated with the purpose of producing a nonviable fetus. Molar and ectopic pregnancies are excluded.

Natural Fetal Deaths Formerly called miscarriages; these are fetal deaths that are not induced in order to produce a nonviable fetus. They are also referred to as spontaneous abortions, although they include the terminations of molar and ectopic pregnancies. The term includes the misnomer of still births.

Perinatal Deaths In this Report these are defined as the sum of natural fetal deaths of 28 or more weeks gestation and the deaths of infants under seven days of age. The concept focuses on the critical thirteen-week period at the end of a normal 40-week gestation as well as the first week of life of the newborn. It is used as a result of differing definitions of infant deaths in the world.

Total Infant Deaths These are deaths of children under one year of age, some of whom may have been born in the previous year.

Early Infant Deaths (not a standard term among the states) is the term used in this report to refer to infant deaths under one day of age. Hebdomadal Deaths are deaths under seven days of age, Neonatal Deaths are deaths under 28 days of age, and Postneonatal Deaths are deaths 28 days and over but under one year of age.

Total Deaths Total Deaths include Infant Deaths and Maternal Deaths. Induced Terminations and Natural Fetal Deaths are excluded.

Underlying Cause of Death This is the term by which deaths are classified and listed in the tables, to be distinguished from the immediate and other causes of death listed on the death certificate. It may be defined as (a) the disease or injury which initiated the train of morbid events leading directly to death, or (b) the circumstances of the accident or violence which produced the fatal injury.

Leading Causes of Death These are underlying causes of death considered rankable by the National Center for Health Statistics based on descending numbers of deaths listed for each cause. There are 50 of them in the basic 113-line cause of death list by the NCHS under the Tenth Revision of the International Classification of Diseases Code. There are 45 rankable causes of Natural Fetal Deaths in a suggested 124-line list and 71 rankable causes of Infant Deaths in a suggested 130-line list.

Population Projections The population projections in this Appendix are from the National Center for Health Statistics with the approval of the U.S. Bureau of the Census for the four basic races of White, Black, Asian, and Native American by age, race, and sex for the aggregate State.

Confidence Interval A statistical measure which utilizes a range of values within which the true value of a population parameter is bounded within a given probability. In this report a 95% confidence interval is used to determine the reliability of statistically significant (non-random) differences in age-adjusted death rates.

Age-adjusted Death Rates Age-adjusted death rates are weighted averages of age-specific death rates. The weights are the proportion of persons in corresponding age groups based on a standard million population. In this report the standard million U.S. population for the year 2000 is used. The advantage of age-adjusted rates for total deaths compared with unadjusted rates is that they allow for comparisons across jurisdictional, ethnic, and race/sex groups.

Rates Calculations A rate results from the division of one number by another, with the result often multiplied by a multiple of l0 to position one or more digits to the left of the decimal point. The two numbers may be in different units of measurement, as in miles per hour or income per capita. When the two numbers involved are in the same units of measurement, the result may be called a ratio, a relative number, or a pure number. The common unit of measurement has dropped out in the division.

Multiplying by a multiple of 10 yields a result of per 10, per 100, per 1,000, per 10,000, per 100,000, or per 1,000,000. The calculation is simplified by padding the numerator counts with the appropriate number of zeroes before performing the division. The crude birth rate and the unadjusted death rate are stated per 1,000 population. The death rate from a specific cause of death is stated per 100,000 population. The infant death rate is expressed per 1,000 live births and the maternal death rate per 100,000 live births. When the multiple is 100, the result is called a percentage.

In all of this, it is essential to know the nature of the denominator or divisor, or the base number with which the other number (the numerator) is being compared. Any chart, table of numbers, or narrative calculation should thus clearly indicate the base number with which the comparison is being made. A further caution is to understand that when a set of numbers is being compared with their total that an increase in one of the relatives must be accompanied by a decrease in one or more of the others.

Rates, ratios, and percentages may be compared with each other, but doing so is with danger. In an increasing ratio of the birth rates of two age groups, it may be that the birth rates of both have fallen, with the denominator group rate falling faster than the numerator group rate.

There is also the problem of large variability in small numbers, in which small absolute increases can generate large relative changes. An increase from 2 to 4 is a 100 percent increase, while an increase of 25,000 from 50,000 to 75,000 is only a 50 percent increase. Rates calculated for small jurisdictions or population groups are subject to wide fluctuations or variance.

The percentages and rates may be calculated over different age, race, sex, and other groups. An age-specific rate may be calculated for each age group in a breakdown of all ages. The same is true for race, sex, and other groups. When the groups are reduced in number, the resulting rate will likely be softened.

There are two basic approaches to total pregnancies data and their three components of live births, induced terminations, and natural fetal deaths. The first uses the total projected population, which may be across all ages and include both male and female, or be age or group-specific. The other approach is the fertility rate approach in which the ages 15-44 female population is used as the denominator, even though the numerator may be the total of the events across all ages of the mothers or patients. Both may be expressed per 1,000 or per 100,000.

Unadjusted death rates for any group use the total population of the group as the denominator value, with the rate expressed per 1,000, or per 100,000 for the younger age groups of teenagers. Death rates for specific causes of death are per 100,000.

Virginia Health Statistics

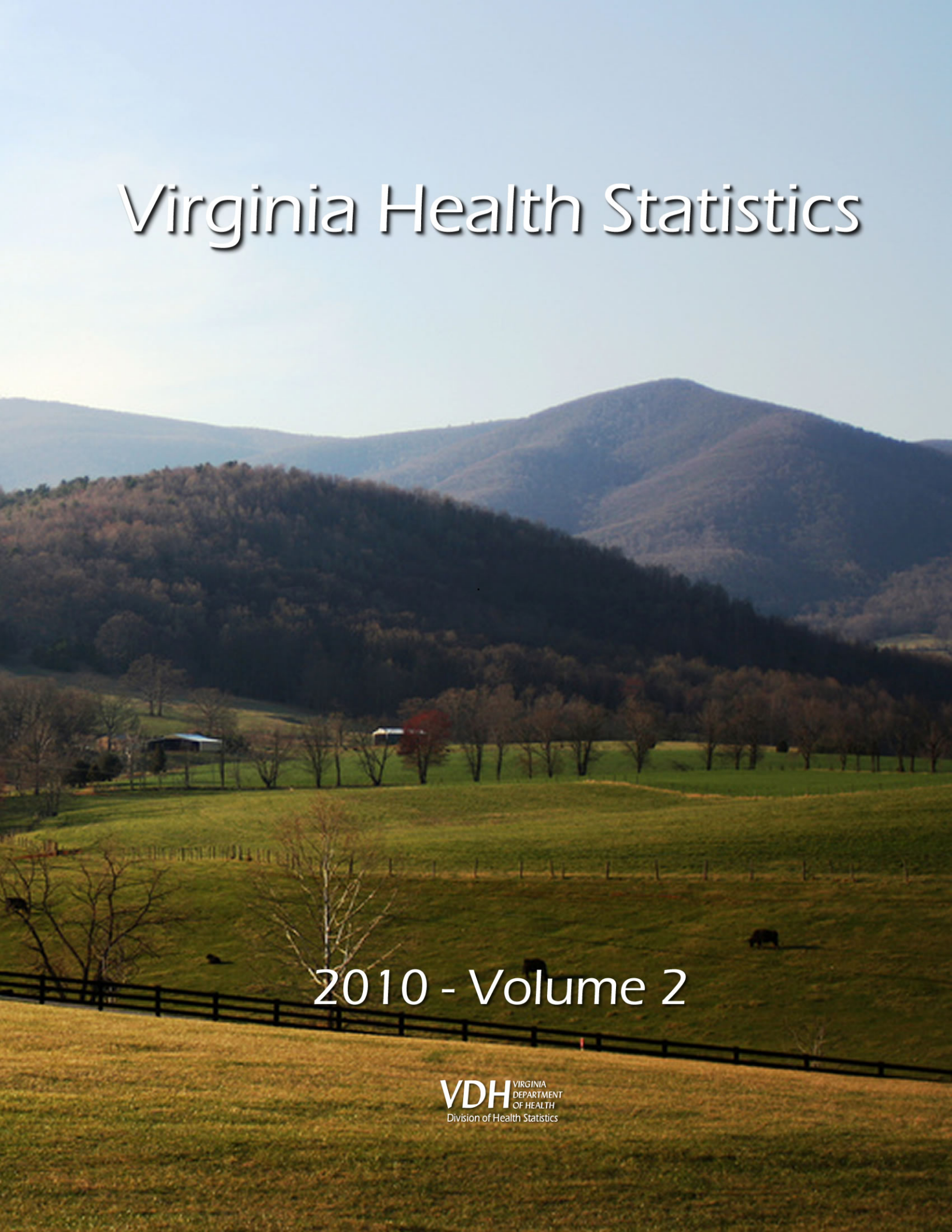

2010 - Volume 2

VDH VIRGINIA DEPARTMENT OF HEALTH
Division of Health Statistics

Virginia Department of Health
Division of Health Statistics
PO Box 1000
Richmond, Virginia 23218-1000
(804) 662-6276
(804) 662-7261 FAX
http://www.vdh.virginia.gov/healthstats/index.asp

Karen Remley, M.D., MBA, FAAP, State Health Commissioner
Calvin T. Reynolds, Director, Virginia Division of Health Statistics
Janet M. Rainey, Director and State Registrar, Division of Vital Records

Staff Contributors:

Denise Cox, Admin. & Office Specialist III
Betty Essex, Policy & Planning Specialist I
Lewis Hughes, Policy & Planning Specialist I
Cynthia Johnson, Admin. & Office Specialist III
Robert Magnotti, Policy & Planning Specialist II
Rosemary Marsh, Clerical Assistant
Pam Oertel, Admin. & Office Specialist II
Diane Terrell, Consulting Analyst

Cover – Apple Orchard Mountain, Bedford/Botetourt Counties, Virginia by Gafoto, available under a Creative Commons Attribution 3.0 Unported license.

Center information is available in alternate formats upon request.

VIRGINIA HEALTH STATISTICS ANNUAL REPORT 2010

VOLUME II

STATEWIDE DATA

Virginia Department of Health
Division of Health Statistics
Richmond, Virginia
January, 2012

VDH VIRGINIA DEPARTMENT OF HEALTH
Protecting You and Your Environment
www.vdh.state.va.us

Table of Contents

Chapter Analyses and Data Tables

Chapter I - Data Collection and Summary Data

History and Procedures ..... I - 1
Races and Ethnicity ..... I - 1
Accuracy and Completeness ..... I - 2
Summary Data Highlights ..... I - 2

Table 1 ..... Summary of Total, Teenage, and Hispanic Vital Events By Race, Virginia, 2010 ..... I - 3

Table 2 ..... Resident Births and Deaths and Natural Population Increase By Race, With Rates Per 1,000 Population and Ratios of Births to Deaths Virginia, 2000-2010 ..... I - 3

Table 3 ..... Recorded and Resident In-State and Out-of-State Live Births By Planning Districts, Virginia, 2010 ..... I - 4
Table 4 ..... Recorded and Resident In-State and Out-of-State Deaths By Planning Districts, Virginia, 2010 ..... I - 4

Table 5 ..... Location of Total Pregnancies and Live Births By Race By Resident Status, Virginia, 2010 ..... I - 5
Table 6 ..... Location of Induced Terminations and Natural Fetal Deaths By Race By Resident Status, Virginia, 2010 ..... I - 5
Table 7 ..... Location of Infant Deaths and Total Deaths By Race By Resident Status, Virginia, 2010 ..... I - 5
Table 8 ..... Location of Teenage Live Births and Total Deaths By Race By Resident Status, Virginia, 2010 ..... I - 5
Table 9 ..... Location of Hispanic Live Births and Total Deaths By Race By Resident Status, Virginia, 2010 ..... I - 5

Table 10 ..... Resident Total Pregnancies, Total Live Births, Total Deaths for All Ages and Projected Resident Population with Rates per 1,000 Population and Total Natural Fetal Deaths With Rates per 1,000 Females 15-44 By Race, Virginia, 1990-2010 ..... I – 6

Chapter II - Resident Total Pregnancies

Highlights ..... II - 1

Chart 1 ..... Percents Pregnancy Termination Types, Total and Non-Marital By Age Groups Virginia, 2010 ..... II - 2
Chart 2 ..... Resident Total Pregnancy Groups, With Rates Per 1,000 Females Ages 15-44 Virginia, 1990-2010 ..... II - 3

Table 1 ..... Resident Total Pregnancies By Race of Mother With Percents of Total Pregnancies, Virginia, 1996-2010 ..... II - 4
Table 2 ..... Resident Teenage Pregnancies By Race of Mother With Percents of Teenage Pregnancies, Virginia, 1996-2010 ..... II - 4
Table 3 ..... Resident Hispanic Pregnancies By Race of Mother With Percents of Hispanic Pregnancies, Virginia, 1996-2010 ..... II - 4
Table 4 ..... Resident Total Non-Marital Pregnancies By Race of Mother With Percents of Total Non-Marital Pregnancies Virginia, 1996-2010 ..... II - 5
Table 5 ..... Resident Teenage Non-Marital Pregnancies By Race of Mother With Percents of Teenage Non-Marital Pregnancies Virginia, 1996-2010 ..... II - 5
Table 6 ..... Resident Hispanic Non-Marital Pregnancies By Race of Mother With Percents of Hispanic Non-Marital Pregnancies Virginia, 1996-2010 ..... II - 5

Table 7 ..... Resident Total Pregnancies By Ethnicity and Race and Type of Pregnancy
With Percents Each Type of Total Pregnancies
Virginia, 2000-2010 ..... II -6
Table 8 ..... Resident Teenage Pregnancies By Ethnicity and Race and Type of Pregnancy
With Percents Each Type of Total Pregnancies
Virginia, 2000-2010 ..... II - 7

Table 9 ..... Resident Total Pregnancies By Marital Status By Age and
Ethnicity and Race, With Percents Non-Marital
Virginia, 2010 ..... II - 8
Table 10 ..... Resident Teenage Pregnancies By Marital Status By Age and
Ethnicity and Race With Percents Non-Marital
Virginia, 2010 ..... II - 9

Table 11 ..... Resident Total Pregnancies By Age of Mother and Result of Pregnancy
With Percentages and Age Specific Rates Per 1,000 Females
Virginia, 2010 ..... II-10
Table 12 ..... Resident Non-Marital Pregnancies By Age of Mother and
Result of Pregnancy, With Percentages to Selected Bases
Virginia, 2010 ..... II-10

Table 13 ..... Resident Teenage Total Pregnancies By Age of Mother and
Result of Pregnancy, With Percentages to Selected Bases
Virginia, 2010 ..... II-11
Table 14 ..... Resident Teenage Non-Marital Pregnancies By Age of Mother and
Result of Pregnancy With Percentages to Selected Bases
Virginia, 2010 ..... II-11

Table 15 ..... Resident Total Pregnancies By Age and Ethnicity and Race of Mother
With Percentages and Age Specific Rates Per 1,000 Females
Virginia, 2010 ..... II-12
Table 16 ..... Resident Total Non-Marital Pregnancies By Age and Ethnicity
and Race of Mother With Percentages to Selected Bases
Virginia, 2010 ..... II-12

Table 17 ..... Resident Teenage Total Pregnancies By Age and Ethnicity and Race of Mother
With Percentages to Selected Bases
Virginia, 2010 ..... II-13
Table 18 ..... Resident Teenage Non-Marital Pregnancies By Age and Ethnicity and Race of
Mother With Percentages to Selected Bases
Virginia, 2010 ..... II-13
Table 19 ..... Resident Total Pregnancies, Live Births, Induced Terminations of Pregnancy,
Natural Fetal Deaths, and Projected Female Population Ages 15-44
With Rates Per 1,000 Population By Race, Virginia, 1990-2010 ..... II-14
Table 20 ..... Resident Total Pregnancies, Live Births, Induced Terminations of Pregnancy, and
Natural Fetal Deaths With Numbers and Percents Non-Marital
By Race of Mother or Patient, Virginia, 1990-2010 ..... II-15

Table 21 ..... Resident Teenage Pregnancies, Live Births, Induced Terminations of Pregnancy,
Natural Fetal Deaths, and Projected Female Population Ages 10-19
With Rates Per 1,000 Population By Race, Virginia, 1990-2010 ..... II-16
Table 22 ..... Resident Teenage Pregnancies, Live Births, Induced Terminations of Pregnancy, and
Natural Fetal Deaths With Numbers and Percents Non-Marital
Age Group 10-19 By Race, Virginia, 1990-2010 ..... II-17

Chapter III - Resident Live Births

Highlights ..... III -1

Chart 1 ..... Resident Live Births By Age of Mother, With Age Rates Per 1,000 Females
Virginia, 1994-2010 ..... III - 2

Chart 2 ..... Resident Non-Marital Births By Age of Mother, With Percents Non-Marital of Total Births, Virginia, 1994-2010 ..... III - 3
Table 1 ..... Resident Total Live Births By Race of Mother, With Percents of Total Live Births Virginia, 1996-2010 ..... III - 4
Table 2 ..... Resident Teenage Live Births By Race of Mother, With Percents of Teenage Live Births, Virginia, 1996-2010 ..... III - 4
Table 3 ..... Resident Hispanic Live Births By Race of Mother, With Percents of Hispanic Live Births, Virginia, 1996-2010 ..... III - 4

Table 4 ..... Resident Total Non-Marital Live Births By Race of Mother, With Percents of Total Non-Marital Live Births, Virginia, 1996-2010 ..... III - 5
Table 5 ..... Resident Teenage Non-Marital Live Births By Race of Mother, With Percents of Teenage Non-Marital Live Births, Virginia, 1996-2010 ..... III - 5
Table 6 ..... Resident Hispanic Non-Marital Live Births By Race of Mother, With Percents of Hispanic Non-Marital Live Births, Virginia, 1996-2010 ..... III - 5

Table 7 ..... Resident Total Live Births By Age and Race of Mother, With Age Specific Rates Per 1,000 Females, Virginia, 2010 ..... III - 6
Table 8 ..... Resident Total Non-Marital Live Births By Age and Race of Mother, With Percentages to Selected Bases, Virginia, 2010 ..... III - 6

Table 9 ..... Resident Teenage Total Live Births By Age and Ethnicity and Race of Mother With Percentages to Selected Bases, Virginia, 2010 ..... III - 7
Table 10 ..... Resident Teenage Non-Marital Live Births By Age and Ethnicity and Race of Mother, With Percentages to Selected Bases, Virginia, 2010 ..... III - 7

Table 11 ..... Resident Total Live Births By Age and Race of Mother Virginia, 1990-2010 ..... III - 8
Table 12 ..... Resident Total Live Birth Rates Per 1,000 Females By Age and Race of Mother Virginia, 1990-2010 ..... III - 9
Table 13 ..... Resident Non-Marital Live Births By Age and Race of Mother Virginia, 1990-2010 ..... III-10
Table 14 ..... Percents Non-Marital Live Births of Total Live Births By Age and Race Virginia, 1990-2010 ..... III-11

Table 15 ..... Resident Live Births By Race and Sex By Month of Delivery, Virginia, 2010 ..... III-12

Table 16 ..... Resident Total Live Births, By Ages of Parents, Virginia, 2010 ..... III-13
Table 17 ..... Resident Teenage Live Births, By Ages of Parents, Virginia, 2010 ..... III-13

Table 18 ..... Resident Live Births By Age of Father By Age of Mother, Virginia, 2010 ..... III-14
Table 19A ..... Resident Live Births By Ethnicity of Father By Ethnicity of Mother, Virginia, 2010 ..... III-15
Table 19B ..... Resident Live Births By Ethnicity and Race of Father By Ethnicity and Race of Mother, Virginia, 2010 ..... III-15

Table 20 ..... Education of Mothers For Resident Total Births and First Births By Race With Percent Completing Each Grade Level, Virginia, 2010 ..... III-16
Table 21 ..... Education of Fathers For Resident Total Births By Race, With Percent Completing Each Grade Level, Virginia, 2010 ..... III-16

Table 22 ..... Resident Live Births With Apgar Score By Age of Mother, Virginia, 2010 ..... III-17
Table 23 ..... Resident Live Births With Apgar Score By Race and Sex, Virginia, 2010 ..... III-17
Table 24 ..... Resident Live Births With Apgar Score By Weeks of Gestation, Virginia, 2010 ..... III-17

Table 25 ..... Resident Live Births By Live Birth Order By Age and Race of Mother Virginia, 2010 ..... III-18
Table 26 ..... Resident Live Births By Previous Pregnancies By Age and Race of Mother Virginia, 2010 ..... III-19
Table 27 ..... Resident Live Births By Race and Sex With Sex Ratios, Male Births to Female Births Per 100 Females, Virginia, 2000-2010 ..... III-20
Table 28 ..... Resident Live Births With Congenital Anomalies By Race and Sex With Ratios of Male Events to Female Events Per 100 Females, Virginia, 2000-2010 ..... III-20

Table 29 ..... Resident Total Low Weight Live Births By Race of Mother, With Percents of Total Low Weight, Virginia, 1996-2010 ..... III-21
Table 30 ..... Resident Teenage Low Weight Live Births By Race of Mother, With Percents of Teenage Low Weight, Virginia, 1996-2010 ..... III-21
Table 31 ..... Resident Hispanic Low Weight Live Births By Race of Mother, With Percents of Hispanic Low Weight, Virginia, 1996-2010 ..... III-21

Table 32 ..... Resident Total Non-Marital Low Weight Live Births By Race of Mother, With Percents of Total Non-Marital Low Weight Live Births, Virginia, 1996-2010 ..... III-22
Table 33 ..... Resident Teenage Non-Marital Low Weight Live Births By Race of Mother, With Percents of Teenage Non-Marital Low Weight Live Births, Virginia, 1996-2010 ..... III-22
Table 34 ..... Resident Hispanic Non-Marital Low Weight Live Births By Race of Mother, With Percents of Hispanic Non-Marital Low Weight Live Births, Virginia, 1996-2010 ..... III-22

Table 35 ..... Resident Low Weight, Very Low Weight, and Plural Births and Births With Congenital Anomalies By Race, With Percents of Total Live Births Virginia, 1990-2010 ..... III-23
Table 36 ..... Resident Teenage Low Weight, Very Low Weight, and Plural Births and Births With Congenital Anomalies By Race, With Percents of Teenage Live Births Virginia, 1990-2010 ..... III-24

Table 37 ..... Resident Live Births By Birth Weight in Grams, By Age and Race of Mother Virginia, 2010 ..... III-25
Table 38 ..... Resident Live Births By Birth Weight in Grams, By Weeks of Gestation and Race of Mother, Virginia, 2010 ..... III-26

Table 39 ..... Resident Live Births By Birth Weight and Race of Mother, With Percents of Total Births, Virginia, 2010 ..... III-27
Table 40 ..... Resident Low Weight Births By Birth Order and Race of Mother, With Percents Low Weight Births of Total Births, Virginia, 2010 ..... III-27
Table 41 ..... Resident Low Weight Births By Age and Race of Mother, With Percents Low Weight Births of Total Births, Virginia, 2010 ..... III-27

Table 42 ..... Resident Single and Plural Live Births By Race and Sex of Infant, Virginia, 2010 ..... III-28
Table 43 ..... Plural Births and Plural Low Weight Births By Race, With Percents Low Weight Plural of Total Plural, Virginia, 2010 ..... III-28
Table 44 ..... Resident Low Weight Births, Plural Births, and Congenital Anomalies, With Percents of Total Live Births, By Age and Race of Mother, Virginia, 2010 ..... III-28

Table 45 ..... Recorded Single and Plural Live Births By Birth Weight and Race of Mother Virginia, 2010 ..... III-29
Table 46 ..... Resident Single and Plural Live Births By Birth Weight and Race of Mother Virginia, 2010 ..... III-29

Table 47 ..... Resident Live Births By Age of Mother By Trimester Care Began Virginia, 2010 ..... III-30
Table 48 ..... Resident Live Births By Birth Order By Trimester Care Began Virginia, 2010 ..... III-30
Table 49 ..... Resident Live Births By Age of Mother By Number of Prenatal Visits Virginia, 2010 ..... III-30
Table 50 ..... Resident Live Births By Education of Mother By Birth Order Virginia, 2010 ..... III-31
Table 51 ..... Resident Live Births By Education of Mother By Trimester Care Began Virginia, 2010 ..... III-31
Table 52 ..... Resident Live Births By Education of Mother By Number of Prenatal Visits Virginia, 2010 ..... III-31
Table 53 ..... Resident Live Births By Alcohol Use or Non-Use By Mother By Medical History of the Pregnancy, Virginia, 2010 ..... III-32
Table 54 ..... Resident Live Births By Alcohol Use or Non-Use By Mother By Events of Labor and Delivery, Virginia, 2010 ..... III-32
Table 55 ..... Resident Live Births By Alcohol Use or Non-Use By Mother With Abnormal Conditions of the Newborn, Virginia, 2010 ..... III-33

Table 56 ..... Resident Live Births By Alcohol Use or Non-Use By Mother
With Congenital Anomalies of the Newborn, Virginia, 2010 ..... III-33

Table 57 ..... Resident Live Births By Use or Non-Use of Alcohol By Mother During Pregnancy
By Age and Race of Mother, Virginia, 2010 ..... III-34
Table 58 ..... Resident Live Births By Use of Alcohol Per Week By Mother During Pregnancy
By Birth Weight of Infant in Grams, Virginia, 2010 ..... III-34
Table 59 ..... Resident Live Births By Alcohol Users By Gestation in Weeks By Race of Mother
By Birth Weight in Grams, Virginia, 2010 ..... III-35

Table 60 ..... Resident Live Births By Tobacco Use or Non-Use By Mother
By Medical History of the Pregnancy, Virginia, 2010 ..... III-36
Table 61 ..... Resident Live Births By Tobacco Use or Non-Use By Mother
By Events of Labor and Delivery, Virginia, 2010 ..... III-36
Table 62 ..... Resident Live Births By Tobacco Use or Non-Use By Mother
With Abnormal Conditions of the Newborn, Virginia, 2010 ..... III-37
Table 63 ..... Resident Live Births By Tobacco Use or Non-Use By Mother
With Congenital Anomalies of the Newborn, Virginia, 2010 ..... III-37

Table 64 ..... Resident Live Births By Use or Non-Use of Tobacco By Mother During Pregnancy
By Age and Race of Mother, Virginia, 2010 ..... III-38
Table 65 ..... Resident Live Births By Use of Tobacco Per Day By Mother During Pregnancy
By Birth Weight of Infant in Grams, Virginia, 2010 ..... III-38
Table 66 ..... Resident Live Births By Tobacco Users By Gestation in Weeks By Race of Mother
By Birth Weight in Grams, Virginia, 2010 ..... III-39

Table 67 ..... Resident Live Births By Use or Non-Use of Drugs By Mother
By Medical History of the Pregnancy, Virginia, 2010 ..... III-40
Table 68 ..... Resident Live Births By Use or Non-Use of Drugs By Mother
By Events of Labor and Delivery, Virginia, 2010 ..... III-40
Table 69 ..... Resident Live Births By Use or Non-Use of Drugs By Mother
With Abnormal Conditions of the Newborn, Virginia, 2010 ..... III-41
Table 70 ..... Resident Live Births By Use or Non-Use of Drugs By Mother
With Congenital Anomalies of the Newborn, Virginia, 2010 ..... III-41

Table 71 ..... Resident Live Births By Use of Drugs By Mother
By Age and Race of Mother, Virginia, 2010 ..... III-42

Table 72 ..... Resident Live Births By Weight Gain of Mother in Pounds
By Age and Race of Mother, Virginia, 2010 ..... III-43

Table 73 ..... Resident Infants With Abnormal Conditions of the Newborn
By Weight Gain of Mother in Pounds, Virginia, 2010 ..... III-44

Table 74 ..... Resident Infants With Congenital Anomalies of the Newborn
By Weight Gain of Mother in Pounds, Virginia, 2010 ..... III-44

Table 75 ..... Resident Live Births By Source of Prenatal Care, By Age and Race of Mother,
Virginia, 2010 ..... III-45
Table 76 ..... Resident Live Births By Source of Prenatal Care, By Education of Mother
By Marital Status, Virginia, 2010 ..... III-46
Table 77 ..... Resident Live Births By Obstetric Procedures, By Age and Race of Mother
Virginia, 2010 ..... III-47
Table 78 ..... Resident Live Births By Method of Delivery, By Age and Race of Mother
Virginia, 2010 ..... III-48

Table 79 ..... Resident Live Births By Race of the Mother, By Medical History
of the Pregnancy, Virginia, 2010 ..... III-49

Table 80 ..... Resident Live Births By Race of the Mother, By Events of Labor
and Delivery, Virginia, 2010 ..... III-49
Table 81 ..... Resident Live Births With Abnormal Conditions of the Newborn

By Race of the Mother, Virginia, 2010 ..... III-50
Table 82 ..... Resident Live Births With Congenital Anomalies of the Newborn
By Race of the Mother, Virginia, 2010 ..... III-50

Table 83 ..... Residents With Medical History of the Pregnancy Indicated
By Age of the Mother, Virginia, 2010 ..... III-51
Table 84 ..... Residents With Medical History of the Pregnancy Indicated
By Month and Trimester Prenatal Care Began, Virginia, 2010 ..... III-51
Table 85 ..... Resident Live Births With Events of Labor and Delivery
By Age of the Mother, Virginia, 2010 ..... III-52
Table 86 ..... Resident Live Births With Events of Labor and Delivery, By Month
and Trimester Prenatal Care Began, Virginia, 2010 ..... III-52

Table 87 ..... Resident Infants With Abnormal Conditions of the Newborn
By Birth Weight in Grams, Virginia, 2010 ..... III-53
Table 88 ..... Resident Infants With Abnormal Conditions of the Newborn
By Month and Trimester Prenatal Care Began, Virginia, 2010 ..... III-53
Table 89 ..... Resident Live Births With Congenital Anomalies of the Newborn
By Age of the Mother, Virginia, 2010 ..... III-54
Table 90 ..... Resident Live Births With Congenital Anomalies of the Newborn
By Month and Trimester Prenatal Care Began, Virginia, 2010 ..... III-54

Table 91 ..... Resident Live Births By Method of Payment
By Age and Race of Mother, Virginia, 2010 ..... III-55
Table 92 ..... Resident Non-Marital Births By Method of Payment
By Age and Race of Mother, Virginia, 2010 ..... III-55

Table 93 ..... Recorded Live Births By Attendant and Facility of Birth
By Race of Mother, Virginia, 2010 ..... III-56
Table 94 ..... Resident Live Births By Attendant and Facility of Birth
By Race of Mother, Virginia, 2010 ..... III-56

Chapter IV - Induced Terminations of Pregnancy

Highlights … ..... IV - 1

Chart 1 ..... Resident Induced Terminations of Pregnancy By Race, With Percents
Race of Total Induced Terminations, Virginia, 1996-2010 ..... IV - 2
Chart 2 ..... Resident Non-Marital Induced Terminations of Pregnancy By Race, With
Percents Race of Total Non-Marital, Virginia, 1996-2010 ..... IV - 3

Table 1 ..... Resident Total Induced Terminations of Pregnancy By Race of Patient
With Percents of Total Induced Terminations, Virginia, 1996-2010 ..... IV - 4
Table 2 ..... Resident Teenage Induced Terminations of Pregnancy By Race of Patient, With
Percents of Total Teenage Induced Terminations, Virginia, 1996-2010 ..... IV - 4
Table 3 ..... Resident Hispanic Induced Terminations of Pregnancy By Race of Patient, With
Percents of Total Hispanic Induced Terminations, Virginia, 1996-2010 ..... IV - 4

Table 4 ..... Resident Total Non-Marital Induced Terminations of Pregnancy By Race of Patient
With Percents of Total Non-Marital Induced Terminations, Virginia, 1996-2010 ..... IV - 5
Table 5 ..... Resident Teenage Non-Marital Induced Terminations of Pregnancy By Race of Patient
With Percents of Teenage Non-Marital Induced Terminations, Virginia, 1996-2010 ..... IV - 5
Table 6 ..... Resident Hispanic Non-Marital Induced Terminations of Pregnancy By Race of Patient
With Percents of Hispanic Non-Marital Induced Terminations, Virginia, 1996-2010 ..... IV - 5

Table 7 ..... Resident Total Induced Terminations By Age and Ethnicity and Race of Patient
With Percentages and Age Specific Rates Per 1,000 Females, Virginia, 2010 ..... IV - 6
Table 8 ..... Resident Total Non-Marital Induced Terminations By Age and Ethnicity and
Race of Patient, With Percentages to Selected Bases, Virginia, 2010 ..... IV - 6

Table 9 ..... Resident Teenage Induced Terminations By Age and Ethnicity and Race of Patient

With Percentages to Selected Bases, Virginia, 2010 ..... IV - 7
Table 10 ..... Resident Teenage Non-Marital Induced Terminations By Age and Ethnicity and Race of Patient, With Percentages to Selected Bases, Virginia, 2010 ..... IV - 7

Table 11 ..... Resident Induced Terminations By Month By Race of Patient Virginia, 2010 ..... IV - 8

Table 12 ..... Resident Induced Terminations By Length of Gestation By Race, With Percents Length of Gestation of Induced Terminations, Virginia, 2010 ..... IV - 8
Table 13 ..... Resident Teenage Induced Terminations By Length of Gestation By Race, With Percents Length of Gestation of Induced Terminations, Virginia, 2010 ..... IV - 8

Table 14 ..... Resident Total and Teenage Induced Terminations of Pregnancy, With Rates Per 1,000 Total Females Ages 15-44 and Rates Per 1,000 Teenage Females Ages 10-19, Virginia, 1990-2010 ..... IV - 9

Table 15 ..... Resident Induced Terminations of Pregnancy By Age of Patient With Termination Procedures and Age-Group Percents, Virginia, 2010 ..... IV-10
Table 16 ..... Resident Induced Terminations of Pregnancy By Gestation in Weeks With Termination Procedures and Gestation Percents, Virginia, 2010 ..... IV-10

Table 17 ..... Recorded Induced Terminations of Pregnancy By Facility of Occurrence By Procedure Terminating Pregnancy By Race of Patient, Virginia, 2010 ..... IV-11
Table 18 ..... Resident Induced Terminations of Pregnancy By Facility of Occurrence By Procedure Terminating Pregnancy By Race of Patient, Virginia, 2010 ..... IV-11

Chapter V - Natural Fetal Deaths

Highlights ..... V - 1

Chart 1 ..... Resident Natural Fetal Deaths By Race, With Percents Race of Total Deaths Virginia, 1996-2010 ..... V - 2
Chart 2 ..... Resident Non-Marital Natural Fetal Deaths By Race, With Percents Race of Total Non-Marital Deaths, Virginia, 1996-2010 ..... V - 3

Table 1 ..... Resident Total Natural Fetal Deaths By Race of Patient With Percents of Total Natural Fetal Deaths, Virginia, 1996-2010 ..... V - 4
Table 2 ..... Resident Teenage Natural Fetal Deaths By Race of Patient With Percents of Total Teenage Natural Fetal Deaths, Virginia, 1996-2010 ..... V - 4
Table 3 ..... Resident Hispanic Natural Fetal Deaths By Race of Patient With Percents of Total Hispanic Natural Fetal Deaths, Virginia, 1996-2010 ..... V - 4

Table 4 ..... Resident Total Non-Marital Natural Fetal Deaths By Race of Patient With Percents of Total Non-Marital Natural Fetal Deaths, Virginia, 1996-2010 ..... V - 5
Table 5 ..... Resident Teenage Non-Marital Natural Fetal Deaths By Race of Patient With Percents of Teenage Non-Marital Natural Fetal Deaths, Virginia, 1996-2010 ..... V - 5
Table 6 ..... Resident Hispanic Non-Marital Natural Fetal Deaths By Race of Patient With Percents of Hispanic Non-Marital Natural Fetal Deaths, Virginia, 1996-2010 ..... V - 5

Table 7 ..... Resident Total Natural Fetal Deaths By Age and Ethnicity and Race of Patient With Percentages and Age Specific Rates Per 1,000 Females, Virginia, 2010 ..... V - 6
Table 8 ..... Resident Total Non-Marital Natural Fetal Deaths By Age and Ethnicity and Race of Patient With Percentages to Selected Bases, Virginia, 2010 ..... V - 6
Table 9 ..... Resident Teenage Natural Fetal Deaths By Age and Ethnicity and Race of Patient With Percentages to Selected Bases, Virginia, 2010 ..... V - 7
Table 10 ..... Resident Teenage Non-Marital Natural Fetal Deaths By Age and Ethnicity and Race of Patient With Percentages to Selected Bases, Virginia, 2010 ..... V - 7

Table 11 ..... Resident Natural Fetal Deaths By Month By Race of Patient Virginia, 2010 ..... V - 8

Table 12 ..... Resident Natural Fetal Deaths By Length of Gestation By Race With Percents Length of Gestation of Natural Fetal Deaths, Virginia, 2010 ..... V - 8
Table 13 ..... Resident Teenage Natural Fetal Deaths By Length of Gestation By Race With Percents Length of Gestation of Natural Fetal Deaths, Virginia, 2010 ..... V - 8

Table 14 ..... Resident Total and Teenage Natural Fetal Deaths Under 20 Weeks and Under 28 Weeks Gestation With Rates Per 1,000 Total Females Ages 15-44 and Rates Per 1,000 Teenage Females Ages 10-19, Virginia, 1990-2010 ..... V - 9

Table 15 ..... Fifty-Two Causes of Resident Natural Fetal Deaths By The Age of the Patient, Inclusive of the Forty-Five Rankable Causes of Natural Fetal Deaths Virginia, 2010 ..... V-10
Table 16 ..... Fifty-Two Causes of Resident Natural Fetal Deaths By Period of Gestation By Race, Inclusive of the Forty-Five Rankable Causes of Natural Fetal Deaths Virginia, 2010 ..... V-11

Table 17 ..... Recorded Natural Fetal Deaths By Attendant, Facility, and Time of Death By Race of Patient, Virginia, 2010 ..... V-12
Table 18 ..... Resident Natural Fetal Deaths By Attendant, Facility, and Time of Death By Race of Patient, Virginia, 2010 ..... V-13

Chapter VI - Infant and Perinatal Deaths

Highlights ..... VI - 1

Chart 1 ..... Resident Infant Deaths and Death Rates Per 1,000 Live Births By Race Virginia, 1994-2010 ..... VI - 2
Chart 2 ..... Resident Perinatal Deaths and Death Rates Per 1,000 Perinatal Base By Race Virginia, 1994-2010 ..... VI - 3

Table 1 ..... Resident Total Infant Deaths By Race of Infant at Death With Percents of Total Infant Deaths, Virginia, 1996-2010 ..... VI - 4
Table 2 ..... Resident Teenage Infant Deaths By Race of Infant at Death With Percents of Total Teenage Infant Deaths, Virginia, 1996-2010 ..... VI - 4
Table 3 ..... Resident Hispanic Infant Deaths By Race of Infant at Death With Percents of Total Hispanic Infant Deaths, Virginia, 2000-2010 ..... VI - 4

Table 4 ..... Resident Total Non-Marital Infant Deaths By Race of Infant at Death With Percents of Total Non-Marital Infant Deaths, Virginia, 1996-2010 ..... VI - 5
Table 5 ..... Resident Teenage Non-Marital Infant Deaths By Race of Infant at Death With Percents of Teenage Non-Marital Infant Deaths, Virginia, 1996-2010 ..... VI - 5
Table 6 ..... Resident Hispanic Non-Marital Infant Deaths By Race of Infant at Death With Percents of Hispanic Non-Marital Infant Deaths, Virginia, 2000-2010 ..... VI - 5

Table 7 ..... Resident Infant Deaths By Age of Mother at Birth and Race of Infant at Death With Percentages and Rates Per 1,000 Live Births, Virginia, 2010 ..... VI - 6
Table 8 ..... Resident Non-Marital Infant Deaths By Age of Mother at Birth and Race of Infant at Death With Percentages to Selected Bases and Rates Per 1,000 Non-Marital Live Births, Virginia, 2010 ..... VI - 6

Table 9 ..... Resident Teenage Infant Deaths By Age of Mother at Birth and Race of Infant at Death With Percentages and Rates Per 1,000 Live Births, Virginia, 2010 ..... VI - 7
Table 10 ..... Resident Teenage Non-Marital Infant Deaths By Age of Mother at Birth and Race of Infant at Death With Percentages to Selected Bases and Rates Per 1,000 Non-Marital Live Births, Virginia, 2010 ..... VI - 7

Table 11 ..... Resident Infant Deaths By Age of Father By Age of Mother, Virginia, 2010 ..... VI - 8
Table 12 ..... Resident Infant Deaths By Race of Father By Race of Mother, Virginia, 2010 ..... VI - 8

Table 13 ..... Educations of Fathers and Mothers For Resident Infant Deaths By Race With

Percent Completing Each Grade Level, Virginia, 2010 ..... VI - 8

Table 14 ..... Resident Infant Deaths, Hebdomadal Deaths, and Neonatal Deaths By Age of Mother and Race of Infant, Virginia, 2010 ..... VI - 9
Table 15 ..... Resident Infant Deaths, Hebdomadal Deaths, and Neonatal Deaths By Trimester Care Began and Race of Infant, Virginia, 2010 ..... VI - 9
Table 16 ..... Resident Infant Deaths, Hebdomadal Deaths, and Neonatal Deaths By Birth Weight in Grams and Race of Infant, Virginia, 2010 ..... VI - 9

Table 17 ..... Resident Perinatal Deaths By Race of Infant at Death With Percents of Total Perinatal Deaths, Virginia, 1996-2010 ..... VI-10
Table 18 ..... Resident Teenage Perinatal Deaths By Race of Infant at Death With Percents of Teenage Perinatal Deaths, Virginia, 1996-2010 ..... VI-10
Table 19 ..... Resident Hispanic Perinatal Deaths By Race of Infant at Death With Percents of Hispanic Perinatal Deaths, Virginia, 2000-2010 ..... VI-10

Table 20 ..... Resident Total Non-Marital Perinatal Deaths By Race of Infant at Death With Percents of Total Non-Marital Perinatal Deaths, Virginia, 1996-2010 ..... VI-11
Table 21 ..... Resident Teenage Non-Marital Perinatal Deaths By Race of Infant at Death With Percents of Teenage Non-Marital Perinatal Deaths, Virginia, 1996-2010 ..... VI-11
Table 22 ..... Resident Hispanic Non-Marital Perinatal Deaths By Race of Infant at Death With Percents of Hispanic Non-Marital Perinatal Deaths, Virginia, 2000-2010 ..... VI-11

Table 23 ..... Resident Early Infant Deaths, Hebdomadal Deaths, Neonatal Deaths, Postneonatal Deaths, Infant Deaths Under One Year, and Perinatal Deaths By Race With Rates Per 1,000 Live Births and Perinatal Base, Virginia, 1990-2010 ..... VI-12

Table 24 ..... Resident Teen Early Infant Deaths, Hebdomadal Deaths, Neonatal Deaths, Postneonatal Deaths, Infant Deaths Under One Year of Age, and Perinatal Deaths By Race of Infant With Rates Per 1,000 Live Births Ages 10-19 and Perinatal Base, Virginia, 1990-2010 ..... VI-13
Table 25 ..... Eighty-Three Categories of Resident Infant Deaths, Inclusive of the Seventy-One Rankable Causes, By Age of Mother of Infant at Birth, Virginia, 2010 ..... VI-14
Table 26 ..... Eighty-Three Categories of Resident Infant Deaths With Rates Per 100,000 Live Births, By Age and Race of Infant, Virginia, 2010 ..... VI-16
Table 27 ..... Eighty-Three Categories of Resident Infant Deaths to Teenage Mothers With Rates Per 100,000 Live Births By Age and Race of Infant, Virginia, 2010 ..... VI-18

Table 28 ..... One Hundred Thirty Causes of Resident Infant Deaths With Rankable Causes By Age of Infant at Death, Virginia, 2010 ..... VI-20
Table 29 ..... One Hundred Thirty Causes of Resident Infant Deaths With Rankable Causes By Race and Sex of Infant With Rates Per 100,000 Live Births, Virginia, 2010 ..... VI-24

Chapter VII - Resident Total Deaths

Highlights ..... VII - 1

Chart 1 ..... Resident Deaths By Age of Decedent With Cumulative Percents Virginia, 1990-2010 ..... VII - 2
Chart 2 ..... Resident Deaths By Race of Decedent With Rates Per 1,000 Population Virginia, 1990-2010 ..... VII - 3

Table 1 ..... Resident Total Deaths By Race of Decedent With Percents Race of Total Deaths, Virginia, 1996-2010 ..... VII - 4
Table 2 ..... Resident Teenage Deaths By Race of Decedent With Percents Race of Teenage Deaths, Virginia, 1996-2010 ..... VII - 4
Table 3 ..... Resident Hispanic Deaths By Race of Decedent With Percents Race of Hispanic Deaths, Virginia, 1996-2010 ..... VII - 4

Table 4 ..... Resident Total Deaths By Month of Death By Race and Sex of Decedent Virginia, 2010 ..... VII - 5
Table 5 ..... Resident Teenage Deaths By Month of Death By Race and Sex of Decedent

Virginia, 2010 ..... VII - 5

Table 6 ..... Resident Total Deaths By Age and Race of Decedent With Percentages to Selected Bases and Rates Per 100,000 Population, Virginia, 2010 ..... VII - 6
Table 7 ..... Resident Hispanic Deaths By Age and Race of Decedent With Percentages to Selected Bases and Rates Per 100,000 Population, Virginia, 2010 ..... VII - 6

Table 8 ..... Resident Teenage Deaths By Age and Race of Decedent With Percentages to Selected Bases, Virginia, 2010 ..... VII - 7
Table 9 ..... Resident Teenage Deaths By Age and Leading Causes of Death With Percentages to Selected Bases, Virginia, 2010 ..... VII - 7

Table 10 ..... Five Leading Causes of Death in Specified Age Groups By Race With Percents of Total Deaths, Virginia, 2010 ..... VII - 8

Table 11 ..... Resident Total Deaths By Race of Decedent With Rates Per 100,000 Population, Virginia, 1996-2010 ..... VII-10
Table 12 ..... Resident Teenage Deaths By Race of Decedent With Rates Per 100,000 Population, Virginia, 1996-2010 ..... VII-10
Table 13 ..... Resident Hispanic Deaths By Race of Decedent With Rates Per 100,000 Population, Virginia, 1996-2010 ..... VII-10

Table 14 ..... Eighteen Leading Causes of Resident Deaths in Order of Year 2010 Total Ranking With Percents of Total Resident Deaths, Virginia, 1985-2010 ..... VII-11

Table 15 ..... Resident Deaths From Twenty Selected Causes By Race With Unadjusted Rates Per 100,000 Population, Virginia, 2000-2010 ..... VII-14

Table 16 ..... Eighteen Leading Causes of Death By Age of Decedent With Percents Ages of Cause-of-Death Totals, Virginia, 2010 ..... VII-16

Table 17 ..... Forty-Eight Selected Categories of Resident Deaths By ICD Tenth Revision Codes By Age of Decedent, Virginia, 2010 ..... VII-17
Table 18 ..... Forty-Eight Selected Categories of Resident Deaths By ICD Tenth Revision Codes By Race and Sex, Virginia, 2010 ..... VII-18

Table 19 ..... Fifty Rankable Causes of Resident Deaths In Order of Total Deaths With ICD Tenth Revision Codes, By Age of Decedent, Virginia, 2010 ..... VII-19
Table 20 ..... Fifty Rankable Causes of Resident Deaths In Order of Total Deaths With ICD Tenth Revision Codes, By Race and Sex of Decedent, Virginia, 2010 ..... VII-20

Table 21 ..... Fifty-Two Causes of Deaths to Resident Teenagers Ages 10-19 By Age of Decedent, Virginia, 2010 ..... VII-21
Table 22 ..... Fifty-Two Causes of Deaths to Resident Teenagers Ages 10-19 By Race and Sex of Decedent, Virginia, 2010 ..... VII-22

Table 23 ..... Fifty-Two Selected Causes of Resident Hispanic Deaths By Age of Decedent, Virginia, 2010 ..... VII-23
Table 24 ..... Fifty-Two Selected Causes of Resident Hispanic Deaths By Race and Sex of Decedent, Virginia, 2010 ..... VII-24

Table 25 ..... One Hundred Thirteen Selected Causes of Resident Deaths By ICD Tenth Revision Codes, By Age, Race, and Sex, Virginia, 2010 ..... VII-25

Table 26 ..... Three Hundred Sixty Selected Causes of Resident Deaths By ICD Tenth Revision Codes By Age of Decedent, Virginia, 2010 ..... VII-41
Table 27 ..... Three Hundred Sixty Selected Causes of Resident Deaths By ICD Tenth Revision Codes By Race and Sex, Virginia, 2010 ..... VII-52

Chart 3 ..... Resident Deaths By The Six Leading Causes With Rates Per 100,000 Population Virginia, 1996-2010 ..... VII-63

Table 28 ..... Resident Total Deaths By Age, Race, and Sex With Rates Per 100,000 Population Virginia, 2010 ..... VII-64

Table 29 ..... Resident Deaths From Major Cardiovascular Diseases, By Age, Race, and Sex With Rates Per 100,000 Population, Virginia, 2010 ..... VII-65
Table 30 ..... Resident Deaths From Diseases of the Heart, By Age, Race, and Sex With Rates Per 100,000 Population, Virginia, 2010 ..... VII-66
Table 31 ..... Resident Deaths From Malignant Neoplasms, By Age, Race, and Sex With Rates Per 100,000 Population, Virginia, 2010 ..... VII-67

Table 32 ..... Resident Deaths From Cerebrovascular Diseases, By Age, Race, and Sex With Rates Per 100,000 Population, Virginia, 2010 ..... VII-68
Table 33 ..... Resident Deaths From Chronic Lower Respiratory Diseases, By Age, Race, and Sex With Rates Per 100,000 Population, Virginia, 2010 ..... VII-69
Table 34 ..... Resident Deaths From Unintentional Injury (Accidents), By Age, Race, and Sex With Rates Per 100,000 Population, Virginia, 2010 ..... VII-70
Table 35 ..... Resident Deaths From Diabetes Mellitus, By Age, Race, and Sex With Rates Per 100,000 Population, Virginia, 2010 ..... VII-71

Table 36 ..... Resident Deaths From Influenza and Pneumonia, By Age, Race, and Sex With Rates Per 100,000 Population, Virginia, 2010 ..... VII-72

Table 37 ..... Resident Deaths From Intentional Self-Harm (Suicide), By Age, Race, and Sex With Rates Per 100,000 Population, Virginia, 2010 ..... VII-73
Table 38 ..... Resident Deaths From Intentional Harm By Assault (Homicide), By Age, Race, and Sex With Rates Per 100,000 Population, Virginia, 2010 ..... VII-74

Table 39 ..... Resident Deaths From Human Immunodeficiency Virus (HIV) Disease By Age, Race, and Sex With Rates Per 100,000 Population, Virginia, 2010 ..... VII-75

Chart 4 ..... Four External Causes of Resident Deaths, With Rates Per 100,000 Population Virginia, 1996-2010 ..... VII-76

Table 40 ..... Resident Alcohol Induced Deaths By Race and Sex By Underlying Causes of Death, Virginia, 2010 ..... VII-77
Table 41 ..... Resident Drug Induced Deaths By Race and Sex By Underlying Causes of Death, Virginia, 2010 ..... VII-77
Table 42 ..... Resident Maternal Deaths By Age of Mother By Underlying Causes of Death Virginia, 2010 ..... VII-77

Table 43 ..... Resident Total Unintentional Injury Deaths By Race and Sex, By National Safety Council External Cause of Death Groups, Virginia, 2010 ..... VII-78
Table 44 ..... Resident Deaths By Intentional Self-Harm and Suicide By Method of Self-Harm By Race and Sex, Virginia, 2010 ..... VII-78
Table 45 ..... Resident Deaths By Assaults and Homicide By Method of Assault By Race and Sex, Virginia, 2010 ..... VII-78

Table 46 ..... Resident External Injury Deaths From All Activities By Age of Decedent By National Safety Council External Cause of Death Groups, Virginia, 2010 ..... VII-79
Table 47 ..... Resident External Injury Deaths While At Home By Age of Decedent By National Safety Council External Cause of Death Groups, Virginia, 2010 ..... VII-79

Table 48 ..... Resident External Injury Deaths While Working For Income By Age of Decedent By National Safety Council External Cause of Death Groups, Virginia, 2010 ..... VII-80
Table 49 ..... Resident External Injury Deaths Not-At-Home and Not-At-Work By Age of Decedent By National Safety Council External Cause of Death Groups, Virginia, 2010 ..... VII-80

Table 50 ..... National Center for Health Statistics Causes of External Mortality Matrix With Tenth Revision of International Classification of Diseases Codes, Virginia, 2010 ..... VII-81

Table 51 ..... Resident Deaths From Unintentional Injury, From Intentional Harm By Suicide and Homicide, From Undetermined Intent, From Legal Intervention and Operations

of War, and From Complications of Medical and Surgical Care By Age of Decedent and Type of Injury, Virginia, 2010 ..... VII-83

Table 52 ..... Resident Deaths From Unintentional Injury, From Intentional Harm By Suicide and Homicide, From Undetermined Intent, From Legal Intervention and Operations of War, and From Complications of Medical and Surgical Care By Ethnicity and Race By Sex and Type of Injury, Virginia, 2010 ..... VII-84

Table 53 ..... Recorded Deaths By Attendant, Facility, and Status at Facility By Race of Decedent, Virginia, 2010 ..... VII-85

Table 54 ..... Resident Deaths By Attendant, Facility, and Status at Facility By Race of Decedent, Virginia, 2010 ..... VII-86

Basic Definitions and Population Data

Recorded Data ..... A - 1
Residence Data ..... A - 1
Ethnicity and Race ..... A - 1

Live Births ..... A - 1
Low Weight Live Births ..... A - 1
Non-Marital Births ..... A - 1

Non-Marital Natural Fetal Deaths/Induced Terminations ..... A - 1
Fetal Deaths ..... A - 1
Induced Terminations of Pregnancy ..... A - 1
Natural Fetal Deaths ..... A - 1

Perinatal Deaths ..... A - 2
Total Infant Deaths ..... A - 2
Early Infant Deaths ..... A - 2
Hebdomadal Deaths ..... A - 2
Neonatal Deaths ..... A - 2
Postneonatal Deaths ..... A - 2

Total Deaths ..... A - 2
Underlying Cause of Death ..... A - 2
Leading Causes of Death ..... A - 2

Population Projections ..... A - 2

Age-adjusted Death Rates ..... A - 2
Rates Calculations ..... A - 2

Population Tables

Table 1 ..... Total Population Projections By the U.S. Bureau of the Census, By Age, Race, and Sex, Virginia, 2010 ..... A - 4

Table 2 ..... Total Hispanic Population Projections By the U.S. Bureau of the Census, By Age, Race, and Sex, Virginia, 2010 ..... A - 5

LOCAL JURISDICTIONS BY PLANNING DISTRICTS
COMMONWEALTH OF VIRGINIA
2010

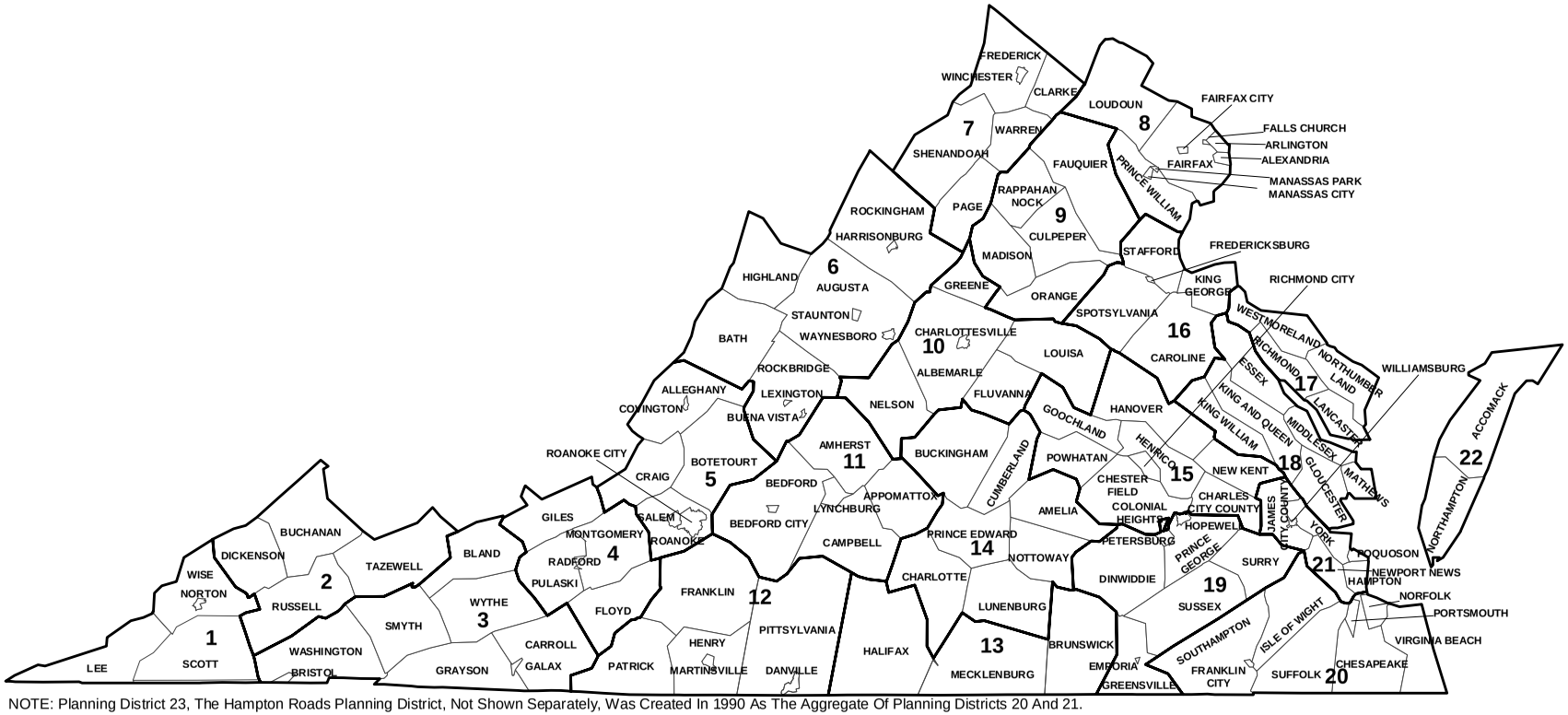

NOTE: Planning District 23, The Hampton Roads Planning District, Not Shown Separately, Was Created In 1990 As The Aggregate Of Planning Districts 20 And 21.

CHAPTER I

DATA COLLECTION AND SUMMARY DATA

Subsequent to the passage of the original Vital Statistics Act by the General Assembly in 1912, vital statistics data for Virginia have been compiled each year since 1913. They were published as the Virginia Vital Statistics Annual Reports through 1994. In 1995, the report consolidated data from other publications and expanded its coverage to other topics in vital statistics. Since then, it has been published in multiple volumes under the name of Virginia Health Statistics, although its coverage has continued to be primarily vital statistics data. This calendar year 2010 edition is number ninety-eight in the series.

History and Procedures Birth and death data have been compiled for each of the years since 1913. Marriage data were first collected for 1917, and divorce data have been recorded since 1918. Currently, the certificates in each of these areas are filed with the Division of Vital Records and the birth and death data are analyzed by the Virginia Division of Health Statistics. The certificates are housed in vaults in the Division of Vital Records, with required security arrangements to ensure their confidentiality and integrity. Certified copies of the certificates are provided only to persons authorized by law to receive them.

All certificates and reports for live births, induced terminations of pregnancy, natural fetal deaths, and deaths are filed by hospitals, physicians, midwives, and funeral directors with the local health department serving the county or independent city in which the event occurred. These are transferred to the Division of Vital Records weekly, with early transmissions of birth data via an electronic birth certificate system. Marriage and divorce abstracts are transmitted to the division monthly by the clerks of the various city and county courts.

Reciprocity arrangements exist among the states for the interstate exchange of live birth, natural fetal death, induced termination, and death data. These provide an out-of-state count of events occurring to Virginia residents. Likewise, copies of certificates of these events occurring in Virginia to non-residents are sent to the proper states. The Virginia files thus seek to include all vital events data that occur in the state plus those to Virginia residents that occurred elsewhere. A distinction is then made in the tables and analyses as to those events occurring in Virginia and to those occurring to residents of Virginia.

Race and Ethnicity An effort is made in this and subsequent chapters to deal with the racial classification and the separate classification of ethnicity. There are many ethnic as well as many racial groups in the United States population, but only two ethnic groups are recognized in most of the population data, Hispanic (or Latino) and Non-Hispanic. All of the races are present in each of these two groups, each group with different nationality origins. Unfortunately, there is a tendency on the part of many to view the Hispanic group as a separate race rather than as an ethnic sub sector of the population, with some White Hispanics inflating the Other Races group, which should be a small group with the proper designations.

Six major race groups are now recognized by the Bureau of the Census in place of the basic four for which population data are available, plus a Two or More Races group. The six groups result from a further breakdown of the Asian and Pacific group into two parts, plus an Other Races group. Further breakdowns of the Asian and Pacific races results in sixteen races, of which most are nationalities. The Hispanic group is broken into the four basic races by the Bureau in its modified releases, but Hispanic vital statistics coding is broken into five parts by national origin: Mexican, Puerto Rican, Cuban, Central and South American, and Other and Unknown Hispanic, with population data for them not available.

Prior to 1990, the Virginia Vital Statistics Annual Report designated races as White or Nonwhite. Beginning in 1990, the race classification was expanded to include White, Black, and all other races or simply Other Races (where Other Races includes Asian, Native American, and the race classification of Other). Unknown or unstated race codes are included in the White race and similarly, unknown or unstated ethnicity codes are included with Non-Hispanic ethnicity to minimize the effects in ratio calculations.

After 1990, the Virginia vital statistics race classification was increased from 10 to 15, with the increase in the Asian and Pacific group. In the absence of population data for each of these separately, however, only counts of events are possible for them, and these are provided in Volumes I and III of this report.

Accuracy and Completeness The data entered into the fields of the individual vital statistics records are subject to some errors, omissions, and deliberate falsification, as well as to clerical errors at the source. Accuracy depends to a very high degree upon the respondents for the several certificates and upon the concern and qualifications of the medical personnel that may be involved. For almost every field of information there is an unknown category specifically coded as such, and for some fields an unstated category that receives no coding entry when the respondent is not legally required to provide an answer for the information in the field.

Completeness of records is likely to be highest for live births and lowest for induced terminations of pregnancy, and natural fetal deaths. Legal requirements that must be met and reciprocity among the states leads to a belief that birth and death records are considered complete in Virginia. The completeness of out-of-state reporting is dependent on the accuracy, completeness, and timeliness of vital records programs in other states.

Further, it appears that compliance is lower for induced terminations and natural fetal deaths than for live births and deaths and is not strictly sought. All facilities that perform induced terminations and natural fetal deaths may not be reporting them, and such instances are sometimes found. Since an infant death requires both a birth certificate and a death certificate from different computer files, very early infant deaths that result from short gestation, low birth weight, or low Apgar scores may be reported as births but not as deaths in the absence of adequate quality controls. However, with the new low birth weight study mandated by the National Center for Health Statistics, most of the infant deaths missing death certificates are being flagged.

With time constraints placed on the Division of Vital Records by both federal and state governments, the electronic files will always be closed before all of the late-arrival records have been received. This is especially important in cases where the number of deaths may be small and queries of questionable entries may not be complete or possible. Only when the data reported in the certificates are accurate may the vital statistics files be viewed as large samples, giving close estimates of complete statistical summary measures.

Summary Data Highlights

- In 2010, there were a total of 134,416 pregnancies comprising 102,934 live births, 6,590 natural fetal deaths and 24,892 induced terminations of pregnancy.
- 81.9 percent of births to resident mothers in 2010 began prenatal care in the first trimester. 0.9 percent (955) of births to resident mothers received no prenatal care.
- There were a total of 695 infant deaths for 2010 with a rate of 6.8 per 1,000 live births.
- For 2010, there were a total of 58,841 deaths with a rate of 7.4 per 1,000 total population.
- The population of Virginia for 2010 increased 1.5 percent over the previous year to an estimated 8,001,024 persons. The Hispanic population was estimated at 631,825 persons, an increase of 10.9 percent over the previous year.

TABLE 1
SUMMARY OF TOTAL, TEENAGE, AND HISPANIC VITAL EVENTS BY RACE
VIRGINIA, 2010

TOTAL COUNTS OF EVENTS					AVERAGE EVENTS PER DAY				
VITAL EVENT	TOTAL	WHITE	BLACK	OTHER	VITAL EVENT	TOTAL	WHITE	BLACK	OTHER
RESIDENT EVENTS					RESIDENT EVENTS				
TOTAL PREGNANCIES	134,416	86,306	34,626	13,484	TOTAL PREGNANCIES	368.3	236.5	94.9	36.9
TOTAL LIVE BIRTHS	102,934	69,524	22,442	10,968	TOTAL LIVE BIRTHS	282.0	190.5	61.5	30.0
INDUCED TERMINATIONS	24,892	12,144	10,603	2,145	INDUCED TERMINATIONS	68.2	33.3	29.0	5.9
NATURAL FETAL DEATHS	6,590	4,638	1,581	371	NATURAL FETAL DEATHS	18.1	12.7	4.3	1.0
INFANT DEATHS UNDER 1 YEAR	695	341	327	27	INFANT DEATHS UNDER 1 YEAR	1.9	0.9	0.9	0.1
TOTAL DEATHS	58,841	45,974	11,736	1,131	TOTAL DEATHS	161.2	126.0	32.2	3.1
TEENAGE PREGNANCIES	10,970	5,916	4,528	526	TEENAGE PREGNANCIES	30.1	16.2	12.4	1.4
TEENAGE LIVE BIRTHS	7,444	4,184	2,907	353	TEENAGE LIVE BIRTHS	20.4	11.5	8.0	1.0
TEENAGE INDUCED TERMINATIONS	3,147	1,494	1,483	170	TEENAGE INDUCED TERMINATIONS	8.6	4.1	4.1	0.5
TEENAGE NATURAL FETAL DEATHS	379	238	138	3	TEENAGE NATURAL FETAL DEATHS	1.0	0.7	0.4	0.0
TEENAGE MOTHERS INFANT DEATHS	73	30	43		TEENAGE MOTHERS INFANT DEATHS	0.2	0.1	0.1	
TEENAGE DEATHS	290	201	80	9	TEENAGE DEATHS	0.8	0.6	0.2	0.0
HISPANIC PREGNANCIES	15,675	12,768	372	2,535	HISPANIC PREGNANCIES	42.9	35.0	1.0	6.9
HISPANIC LIVE BIRTHS	12,513	9,846	298	2,369	HISPANIC LIVE BIRTHS	34.3	27.0	0.8	6.5
HISPANIC INDUCED TERMINATIONS	2,784	2,559	66	159	HISPANIC INDUCED TERMINATIONS	7.6	7.0	1.8	0.4
HISPANIC NATURAL FETAL DEATHS	378	363	8	7	HISPANIC NATURAL FETAL DEATHS	1.0	1.0	0.0	0.0
HISPANIC INFANT DEATHS	87	81	5	1	HISPANIC INFANT DEATHS	0.2	0.2	0.0	0.0
HISPANIC DEATHS	934	853	55	26	HISPANIC DEATHS	2.6	2.3	0.2	0.1
RECORDED EVENTS					RECORDED EVENTS				
ESTIMATED MARRIAGES	54,465				ESTIMATED MARRIAGES	149.2			
ESTIMATED ANNULMENTS/DIVORCES	30,011				ESTIMATED ANNULMENTS/DIVORCES	82.2			

NOTE: Totals given for marriages and divorces may include duplicate records. An average event per day of 0.0 is an average event of less than 0.05.

TABLE 2
RESIDENT BIRTHS AND DEATHS AND NATURAL POPULATION INCREASE BY RACE
WITH RATES PER 1,000 POPULATION AND RATIOS OF BIRTHS TO DEATHS
VIRGINIA, 2001-2010

TEN-YEAR	ALL RACES				WHITE RACE				BLACK RACE				ALL OTHER RACES			
PERIOD	Births	Rate	Deaths	Rate	Births	Rate	Deaths	Rate	Births	Rate	Deaths	Rate	Births	Rate	Deaths	Rate
2001	98,531	13.7	55,849	7.8	68,859	12.8	43,454	8.1	22,000	15.0	11,653	7.9	7,672	23.0	742	2.2
2002	99,235	13.6	56,952	7.8	68,658	12.6	44,545	8.2	21,834	14.7	11,684	7.8	8,743	25.0	723	2.1
2003	100,561	13.6	57,834	7.8	69,649	12.6	44,925	8.1	21,727	14.4	12,076	8.0	9,185	25.3	833	2.3
2004	103,830	13.9	56,312	7.5	72,606	13.1	43,735	7.9	22,261	14.7	11,747	7.7	8,963	23.3	830	2.2
2005	104,488	13.8	57,642	7.6	72,220	12.8	44,990	8.0	22,084	14.3	11,753	7.6	10,184	25.4	899	2.2
2006	106,474	13.9	57,409	7.5	72,808	12.9	44,847	7.9	23,171	14.9	11,642	7.5	10,495	25.0	920	2.2
2007	108,417	14.1	57,835	7.5	73,003	12.8	44,918	7.9	23,708	15.0	11,942	7.6	11,706	27.2	975	2.3
2008	106,578	13.7	58,730	7.6	73,043	12.7	45,808	8.0	23,305	14.7	11,868	7.5	10,230	23.2	1,054	2.4
2009	104,979	13.3	58,378	7.4	71,118	12.3	45,539	7.8	23,017	14.2	11,750	7.3	10,844	23.4	1,089	2.4
2010	102,934	12.9	58,841	7.4	69,524	11.9	45,974	7.9	22,442	13.7	11,736	7.2	10,968	20.4	1,131	2.1

TEN-YEAR	ALL RACES			WHITE RACE			BLACK RACE			ALL OTHER RACES		
PERIOD	Natural Increase	Rate	Ratio	Natural Increase	Rate	Ratio	Natural Increase	Rate	Ratio	Natural Increase	Rate	Ratio
2001	42,682	5.9	1.764	25,405	4.7	1.585	10,347	7.1	1.888	6,930	20.8	10.340
2002	42,283	5.8	1.742	24,113	4.4	1.541	10,150	6.8	1.869	8,020	22.9	12.093
2003	42,727	5.8	1.739	24,724	4.5	1.550	9,651	6.4	1.799	8,352	23.0	11.026
2004	47,518	6.4	1.844	28,871	5.2	1.660	10,514	6.9	1.895	8,133	21.1	10.799
2005	46,846	6.2	1.813	27,230	4.8	1.605	10,331	6.7	1.879	9,285	23.2	11.328
2006	49,065	6.4	1.855	27,961	4.9	1.623	11,529	7.4	1.990	9,575	22.8	11.408
2007	50,582	6.6	1.875	28,085	4.9	1.625	11,766	7.5	1.985	10,731	24.9	12.006
2008	47,848	6.2	1.815	27,235	4.7	1.595	11,437	7.2	1.964	9,176	20.8	9.706
2009	46,601	5.9	1.798	25,579	4.4	1.562	11,267	7.0	1.959	9,755	21.1	9.958
2010	44,093	5.5	1.749	23,550	4.0	1.512	10,706	6.5	1.912	9,837	18.3	9.698

The Natural Increase In The Population Is Resident Live Births Minus Resident Deaths. It Does Not Include The Effects Of Migration.

TABLE 3
RECORDED AND RESIDENT IN-STATE AND OUT-OF-STATE LIVE BIRTHS
BY PLANNING DISTRICTS
VIRGINIA, 2010

PLANNING	RECORDED BIRTHS BY PLACE OF RESIDENCE									RESIDENT BIRTHS BY PLACE OF OCCURRENCE									PLANNING
DISTRICT	TOTAL	VA	DC	KY	MD	NC	TN	WV	OTHER	TOTAL	VA	DC	KY	MD	NC	TN	WV	OTHER	DISTRICT
STATE TOTAL	102,934	98,265	1,420	41	982	527	1,126	372	201	101,202	98,265	316	52	793	531	22	1,004	219	STATE TOTAL
DISTRICT 01	1,006	515		27			464			627	582		43			2			DISTRICT 01
DISTRICT 02	1,156	801		13			170	170	2	521	483		2				36		DISTRICT 02
DISTRICT 03	1,849	1,270				83	480	14	2	1,406	1,376				14	13	1	2	DISTRICT 03
DISTRICT 04	1,667	1,655	1		1	1		7	2	1,607	1,598				1		7	1	DISTRICT 04
DISTRICT 05	2,998	2,912				1		81	4	3,882	3,833		1	1	1	1	38	7	DISTRICT 05
DISTRICT 06	2,970	2,955	1				1	4	9	2,986	2,949						36	1	DISTRICT 06
DISTRICT 07	2,651	2,552	5		4		1	89		2,765	1,996			9	1		755	4	DISTRICT 07
DISTRICT 08	33,872	31,559	1,397	1	822	16	4	4	69	33,541	32,242	313		752	15	2	121	96	DISTRICT 08
DISTRICT 09	1,982	1,976	2		4					1,262	1,256			1			1	4	DISTRICT 09
DISTRICT 10	2,682	2,675	1			1			5	3,498	3,475			1	4		8	10	DISTRICT 10
DISTRICT 11	2,787	2,780				3			4	2,682	2,672			3	3	1		3	DISTRICT 11
DISTRICT 12	2,482	2,138				341			3	1,538	1,506				31			1	DISTRICT 12
DISTRICT 13	832	800				32				674	663			1	9			1	DISTRICT 13
DISTRICT 14	1,021	1,019				1			1	416	416								DISTRICT 14
DISTRICT 15	12,091	12,059	3		4	4			21	14,309	14,273		2	5	11	1		17	DISTRICT 15
DISTRICT 16	4,319	4,231	8		68			1	11	4,061	4,046	1		7	2			5	DISTRICT 16
DISTRICT 17	459	445			11	1			2	11	11								DISTRICT 17
DISTRICT 18	914	913							1	16	16								DISTRICT 18
DISTRICT 19	2,230	2,195			1	26	1		7	1,361	1,350	1		2	3			5	DISTRICT 19
DISTRICT 20	16,093	16,014	1		16	11	4		47	17,092	16,603	1	2	7	433	1	1	44	DISTRICT 20
DISTRICT 21	6,281	6,256	1		5	6	1	2	10	6,457	6,433		1	4	3	1		15	DISTRICT 21
DISTRICT 22	592	545			46				1	490	486		1					3	DISTRICT 22
UNKNOWN VA																			UNKNOWN VA

TABLE 4
RECORDED AND RESIDENT IN-STATE AND OUT-OF-STATE DEATHS
BY PLANNING DISTRICTS
VIRGINIA, 2010

PLANNING	RECORDED DEATHS BY PLACE OF RESIDENCE									RESIDENT DEATHS BY PLACE OF OCCURRENCE									PLANNING
DISTRICT	TOTAL	VA	DC	KY	MD	NC	TN	WV	OTHER	TOTAL	VA	DC	KY	MD	NC	TN	WV	OTHER	DISTRICT
STATE TOTAL	58,841	56,084	330	38	334	587	895	210	363	58,353	56,084	125	21	298	447	72	561	745	STATE TOTAL
DISTRICT 01	1,066	708		14	1	3	335	1	4	756	734		4	1		13		4	DISTRICT 01
DISTRICT 02	1,502	1,165		17		13	196	107	4	1,102	1,046		6	2	1	3	35	9	DISTRICT 02
DISTRICT 03	2,305	1,814			1	134	330	17	9	1,846	1,764		3	1	17	30	10	21	DISTRICT 03
DISTRICT 04	1,401	1,377	1			8	1	7	7	1,245	1,200			1	5		27	12	DISTRICT 04
DISTRICT 05	3,020	2,987		1	3	9	2	6	12	3,876	3,713	1	1	5	8	7	103	38	DISTRICT 05
DISTRICT 06	2,466	2,421	2	1	4	11	1	11	15	2,307	2,255			7	1	2	25	17	DISTRICT 06
DISTRICT 07	2,006	1,943	6		12	3	2	34	6	2,176	1,881	1	1	23	4	1	239	26	DISTRICT 07
DISTRICT 08	9,045	8,461	284		161	18	6	14	101	9,017	8,443	104		187	16	6	25	236	DISTRICT 08
DISTRICT 09	1,369	1,339	9	1	8	5	2	2	3	1,112	1,086	2		4	2		2	16	DISTRICT 09
DISTRICT 10	1,708	1,686			4	4		1	13	2,277	2,167			9	1	2	58	40	DISTRICT 10
DISTRICT 11	2,467	2,447	2			7	1		10	2,431	2,409	1			5		2	14	DISTRICT 11
DISTRICT 12	2,938	2,677	2		2	242	2	1	12	2,389	2,306	1			64	2	3	13	DISTRICT 12
DISTRICT 13	1,080	1,029			5	45			1	967	946			1	16			4	DISTRICT 13
DISTRICT 14	1,033	1,021	1	1	1	3	3		3	700	695	1		1	2			1	DISTRICT 14
DISTRICT 15	7,439	7,363	2	2	12	19	4	3	34	8,484	8,294	8	1	13	40	3	19	106	DISTRICT 15
DISTRICT 16	1,863	1,811	13	1	20	2	3	3	10	1,840	1,784	3		12	1	1	2	37	DISTRICT 16
DISTRICT 17	648	629	3		10	1	1		4	480	476			2				2	DISTRICT 17
DISTRICT 18	941	924			3	2		1	11	811	803	1			2	1		4	DISTRICT 18
DISTRICT 19	1,811	1,790			2	5	1		13	1,617	1,593	1		3	12			8	DISTRICT 19
DISTRICT 20	8,421	8,306	3		15	44	2	1	50	8,657	8,313		3	12	228	1	6	94	DISTRICT 20
DISTRICT 21	3,689	3,638	2		4	7	3		35	3,731	3,657	1	2	9	21		5	36	DISTRICT 21
DISTRICT 22	623	548			66	2		1	6	532	519			5	1			7	DISTRICT 22
UNKNOWN VA																			UNKNOWN VA

TABLE 5
LOCATION OF TOTAL PREGNANCIES AND LIVE BIRTHS BY RACE
BY RESIDENT STATUS
VIRGINIA, 2010

LOCATION OF	TOTAL PREGNANCIES				TOTAL LIVE BIRTHS			
EVENTS	TOTAL	WHITE	BLACK	OTHER	TOTAL	WHITE	BLACK	OTHER
Total Occurring Within Virginia	133,999	85,270	35,257	13,472	101,202	67,817	22,593	10,792
Residents of Virginia	128,940	82,174	33,685	13,081	98,265	65,695	21,988	10,582
Non-Residents of Virginia	5,059	3,096	1,572	391	2,937	2,122	605	210
Total for Virginia Residents	134,416	86,306	34,626	13,484	102,934	69,524	22,442	10,968
In Virginia	128,940	82,174	33,685	13,081	98,265	65,695	21,988	10,582
Outside of Virginia	5,476	4,132	941	403	4,669	3,829	454	386

TABLE 6
LOCATION OF INDUCED TERMINATIONS AND NATURAL FETAL DEATHS BY RACE
BY RESIDENT STATUS
VIRGINIA, 2010

LOCATION OF	INDUCED TERMINATIONS OF PREGNANCY				NATURAL FETAL DEATHS			
EVENTS	TOTAL	WHITE	BLACK	OTHER	TOTAL	WHITE	BLACK	OTHER
Total Occurring Within Virginia	25,940	12,617	11,033	2,290	6,857	4,836	1,631	390
Residents of Virginia	24,085	11,841	10,116	2,128	6,590	4,638	1,581	371
Non-Residents of Virginia	1,855	776	917	162	267	198	50	19
Total for Virginia Residents	24,892	12,144	10,603	2,145	6,590	4,638	1,581	371
In Virginia	24,085	11,841	10,116	2,128	6,590	4,638	1,581	371
Outside of Virginia	807	303	487	17				

TABLE 7
LOCATION OF INFANT DEATHS AND TOTAL DEATHS BY RACE
BY RESIDENT STATUS
VIRGINIA, 2010

LOCATION OF	INFANT DEATHS				TOTAL DEATHS			
EVENTS	TOTAL	WHITE	BLACK	OTHER	TOTAL	WHITE	BLACK	OTHER
Total Occurring Within Virginia	669	332	315	22	58,353	45,428	11,834	1,091
Residents of Virginia	645	313	311	21	56,084	43,652	11,388	1,044
Non-Residents of Virginia	24	19	4	1	2,269	1,776	446	47
Total for Virginia Residents	695	341	327	27	58,841	45,974	11,736	1,131
In Virginia	645	313	311	21	56,084	43,652	11,388	1,044
Outside of Virginia	50	28	16	6	2,757	2,322	348	87

TABLE 8
LOCATION OF TEENAGE LIVE BIRTHS AND TOTAL DEATHS BY RACE
BY RESIDENT STATUS
VIRGINIA, 2010

LOCATION OF	TEENAGE LIVE BIRTHS				TEENAGE TOTAL DEATHS			
EVENTS	TOTAL	WHITE	BLACK	OTHER	TOTAL	WHITE	BLACK	OTHER
Total Occurring Within Virginia	7,350	4,079	2,924	347	286	194	84	8
Residents of Virginia	7,178	3,950	2,884	344	267	184	75	8
Non-Residents of Virginia	172	129	40	3	19	10	9	
Total for Virginia Residents	7,444	4,184	2,907	353	290	201	80	9
In Virginia	7,178	3,950	2,884	344	267	184	75	8
Outside of Virginia	266	234	23	9	23	17	5	1

TABLE 9
LOCATION OF HISPANIC LIVE BIRTHS AND TOTAL DEATHS BY RACE
BY RESIDENT STATUS
VIRGINIA, 2010

LOCATION OF	HISPANIC LIVE BIRTHS				HISPANIC TOTAL DEATHS			
EVENTS	TOTAL	WHITE	BLACK	OTHER	TOTAL	WHITE	BLACK	OTHER
Total Occurring Within Virginia	12,425	9,784	296	2,345	957	883	56	18
Residents of Virginia	12,243	9,640	288	2,315	882	813	52	17
Non-Residents of Virginia	182	144	8	30	75	70	4	1
Total for Virginia Residents	12,513	9,846	298	2,369	934	853	55	26
In Virginia	12,243	9,640	288	2,315	882	813	52	17
Outside of Virginia	270	206	10	54	52	40	3	9

TABLE 10
RESIDENT TOTAL PREGNANCIES, TOTAL LIVE BIRTHS, TOTAL NATURAL FETAL DEATHS, TOTAL DEATHS FOR ALL AGES, AND PROJECTED RESIDENT POPULATION WITH RATES PER 1,000 POPULATION BY RACE
VIRGINIA, 1990-2010

YEAR	RACE	RESIDENT TOTAL PREGNANCIES		RESIDENT TOTAL LIVE BIRTHS		RESIDENT TOTAL NATURAL FETAL DEATHS		RESIDENT TOTAL DEATHS FOR ALL AGES		PROJECTED RESIDENT POPULATION
		NUMBER	RATE	NUMBER	RATE	NUMBER	RATE	NUMBER	RATE	
1990	Total	138,801	22.4	98,752	16.0	7,696	5.0	47,652	7.7	6,187,358
	White	97,776	20.2	71,776	14.8	5,544	4.7	37,076	7.7	4,842,659
	Black	36,874	31.6	23,868	20.4	2,009	6.6	10,311	8.8	1,167,843
	All Other	4,151	23.5	3,108	17.6	143	2.7	265	1.5	176,856
1991	Total	135,936	21.7	96,777	15.5	7,581	4.9	49,023	7.8	6,260,202
	White	95,204	19.4	69,897	14.3	5,501	4.7	37,985	7.8	4,899,672
	Black	36,451	30.8	23,693	20.1	1,955	6.4	10,742	9.1	1,181,592
	Other	4,281	23.9	3,187	17.8	125	2.4	296	1.7	178,938
1992	Total	133,852	21.1	96,725	15.3	7,920	5.1	49,145	7.8	6,333,045
	White	93,410	18.8	69,662	14.1	5,784	4.9	38,022	7.7	4,956,684
	Black	36,094	30.2	23,671	19.8	2,024	6.5	10,778	9.0	1,195,341
	Other	4,348	24.0	3,392	18.7	112	2.1	345	1.9	181,020
1993	Total	129,822	20.3	93,881	14.7	7,976	5.2	51,022	8.0	6,405,889
	White	90,154	18.1	67,454	13.6	5,762	4.9	39,351	7.9	4,969,331
	Black	35,155	28.2	23,016	18.4	2,100	6.7	11,254	9.0	1,247,621
	Other	4,513	23.9	3,411	18.1	114	2.1	417	2.2	188,937
1994	Total	127,888	19.7	94,355	14.6	7,320	4.7	51,466	7.9	6,478,732
	White	89,596	17.9	68,678	13.7	5,263	4.5	39,880	8.0	5,011,555
	Black	33,497	26.3	22,103	17.3	1,910	6.0	11,193	8.8	1,274,213
	Other	4,795	24.8	3,574	18.5	147	2.7	393	2.0	192,964
1995	Total	124,915	19.1	91,871	14.0	7,496	4.9	52,507	8.0	6,551,576
	White	87,090	17.2	66,597	13.2	5,416	4.6	40,585	8.0	5,053,779
	Black	32,239	24.8	21,119	16.2	1,932	6.0	11,473	8.8	1,300,805
	Other	5,586	28.4	4,155	21.1	148	2.7	449	2.3	196,992
1996	Total	125,546	19.0	92,115	13.9	7,679	5.0	53,212	8.0	6,620,586
	White	86,715	17.0	66,559	13.0	5,565	4.8	41,130	8.1	5,103,287
	Black	32,339	24.6	20,749	15.8	1,944	6.0	11,594	8.8	1,317,172
	Other	6,492	32.4	4,807	24.0	170	3.0	488	2.4	200,127
1997	Total	125,071	18.7	91,664	13.7	7,532	4.9	53,554	8.0	6,689,569
	White	85,046	16.5	65,474	12.7	5,383	4.6	41,643	8.1	5,152,711
	Black	33,048	24.8	20,911	15.7	1,961	6.1	11,418	8.6	1,334,117
	Other	6,977	34.4	5,279	26.0	188	3.3	493	2.4	202,741
1998	Total	127,551	18.9	94,114	13.9	7,524	4.9	53,629	7.9	6,758,567
	White	86,401	16.6	66,872	12.9	5,397	4.6	41,853	8.0	5,202,224
	Black	33,966	25.1	21,868	16.2	1,923	5.9	11,229	8.3	1,351,000
	Other	7,184	35.0	5,374	26.2	204	3.6	547	2.7	205,343
1999	Total	129,580	19.0	95,207	13.9	7,371	4.7	55,182	8.1	6,827,551
	White	86,752	16.5	67,103	12.8	5,216	4.5	42,814	8.2	5,251,649
	Black	34,563	25.3	21,987	16.1	1,920	5.9	11,726	8.6	1,367,943
	Other	8,265	39.7	6,117	29.4	235	4.1	642	3.1	207,959
2000	Total	133,300	18.8	98,864	14.0	7,248	4.6	56,095	7.9	7,078,515
	White	88,666	16.7	69,090	13.0	5,178	4.5	43,711	8.2	5,324,398
	Black	34,770	24.2	22,298	15.5	1,808	5.2	11,714	8.1	1,438,727
	Other	9,864	31.3	7,476	23.7	262	3.1	670	2.1	315,390
2001	Total	130,071	18.1	98,531	13.7	7,572	4.7	55,849	7.8	7,196,750
	White	87,201	16.2	68,859	12.8	5,401	4.7	43,454	8.1	5,395,867
	Black	32,939	22.5	22,000	15.0	1,880	5.3	11,653	7.9	1,467,028
	Other	9,931	29.7	7,672	23.0	291	3.2	742	2.2	333,855
2002	Total	131,470	18.0	99,235	13.6	7,888	4.9	56,952	7.8	7,293,848
	White	87,017	16.0	68,658	12.6	5,745	5.0	44,545	8.2	5,454,331
	Black	33,562	22.5	21,834	14.7	1,778	5.0	11,684	7.8	1,489,559
	Other	10,891	31.1	8,743	25.0	365	3.9	723	2.1	349,958
2003	Total	134,635	18.2	100,561	13.6	7,793	4.9	57,834	7.8	7,386,330
	White	89,067	16.1	69,649	12.6	5,726	5.0	44,925	8.1	5,515,423
	Black	34,235	22.7	21,727	14.4	1,688	4.7	12,076	8.0	1,507,946
	Other	11,333	31.2	9,185	25.3	379	4.0	833	2.3	362,961
2004	Total	137,157	18.4	103,830	13.9	7,409	4.6	56,312	7.5	7,460,066
	White	91,069	16.4	72,606	13.1	5,460	4.8	43,735	7.9	5,557,929
	Black	34,784	22.9	22,261	14.7	1,562	4.4	11,747	7.7	1,517,453
	Other	11,304	29.4	8,963	23.3	387	3.9	830	2.2	384,684
2005	Total	137,405	18.2	104,488	13.8	7,095	4.4	57,642	7.6	7,567,465
	White	90,219	16.0	72,220	12.8	5,115	4.5	44,990	8.0	5,625,586
	Black	34,429	22.3	22,084	14.3	1,524	4.3	11,753	7.6	1,541,683
	Other	12,757	31.9	10,184	25.4	456	4.5	899	2.2	400,196
2006	Total	140,416	18.4	106,474	13.9	6,918	4.3	57,409	7.5	7,642,884
	White	91,465	16.1	72,808	12.9	5,010	4.3	44,847	7.9	5,664,721
	Black	36,066	23.1	23,171	14.9	1,505	4.2	11,642	7.5	1,558,036
	Other	12,885	30.7	10,495	25.0	403	3.8	920	2.2	420,127
2007	Total	143,760	18.6	108,417	14.1	7,362	4.5	57,835	7.5	7,712,091
	White	91,985	16.1	73,003	12.8	5,059	4.4	44,918	7.9	5,703,666
	Black	37,243	23.6	23,708	15.0	1,787	4.9	11,942	7.6	1,577,345
	Other	14,532	33.7	11,706	27.2	516	4.8	975	2.3	431,080
2008	Total	141,425	18.2	106,578	13.7	7,437	4.6	58,730	7.6	7,769,089
	White	91,836	16.0	73,043	12.7	5,195	4.5	45,808	8.0	5,739,424
	Black	36,807	23.2	23,305	14.7	1,774	4.9	11,868	7.5	1,587,765
	Other	12,782	28.9	10,230	23.2	468	4.4	1,054	2.4	441,900
2009	Total	137,920	17.5	104,979	13.3	6,585	4.0	58,378	7.4	7,882,590
	White	88,766	15.3	71,118	12.3	4,679	4.1	45,539	7.8	5,802,960
	Black	35,730	22.1	23,017	14.2	1,458	4.0	11,750	7.3	1,616,346
	Other	13,424	29.0	10,844	23.4	448	4.0	1,089	2.4	463,284
2010	Total	134,416	16.8	102,934	12.9	6,590	4.0	58,841	7.4	8,001,024
	White	86,306	14.8	69,524	11.9	4,638	4.0	45,974	7.9	5,821,714
	Black	34,626	21.1	22,442	13.7	1,581	4.3	11,736	7.2	1,640,836
	Other	13,484	25.0	10,968	20.4	371	2.7	1,131	2.1	538,474

The Population Values for 1990 are from the Modified February 1992 Release of the U.S. Bureau of the Census.
The Population Values for 1991-1999 are Based on the 1990 Census and 1995-1999 Projections of the Virginia State Data Center.
The Population Values for 2000 are Modified Year 2000 Data of the Bureau of the Census by the National Center for Health Statistics.
The Population Values for 2001-2009 are Projections Based on the Modified Year 2000 Census by the National Center for Health Statistics.

CHAPTER II

RESIDENT TOTAL PREGNANCIES

Highlights

- In 2010, there were a total of 134,416 pregnancies comprising 102,934 live births, 6,590 natural fetal deaths and 24,892 induced terminations of pregnancy.
- 11.7 percent of the total pregnancies in 2010 were to Hispanic women.
- 43.6 percent of the total pregnancies in 2010 were non-marital.
- For 2010, 8.2 percent of the total pregnancies were to women ages 10-19, 88 percent to women ages 20-39 and 3.7 percent to women ages 40 and over.

NOTES:

- **Total Pregnancies** - Total pregnancies are the sums of live births, induced terminations of pregnancy, and natural fetal deaths.
- **Non-Marital Births** - Non-Marital Births are those which occurred to women who were not married to the fathers of the children at any time during the preceding 10 months.
- **Non-Marital Natural Fetal Deaths/Induced Terminations** - Non-Marital Natural Fetal Deaths/Induced Terminations are those which occurred to women who were not married to the fathers at the time of the event.

CHART 1
PERCENTS OF PREGNANCY OUTCOMES
TOTAL AND NON-MARITAL BY AGE GROUPS
VIRGINIA, 2010

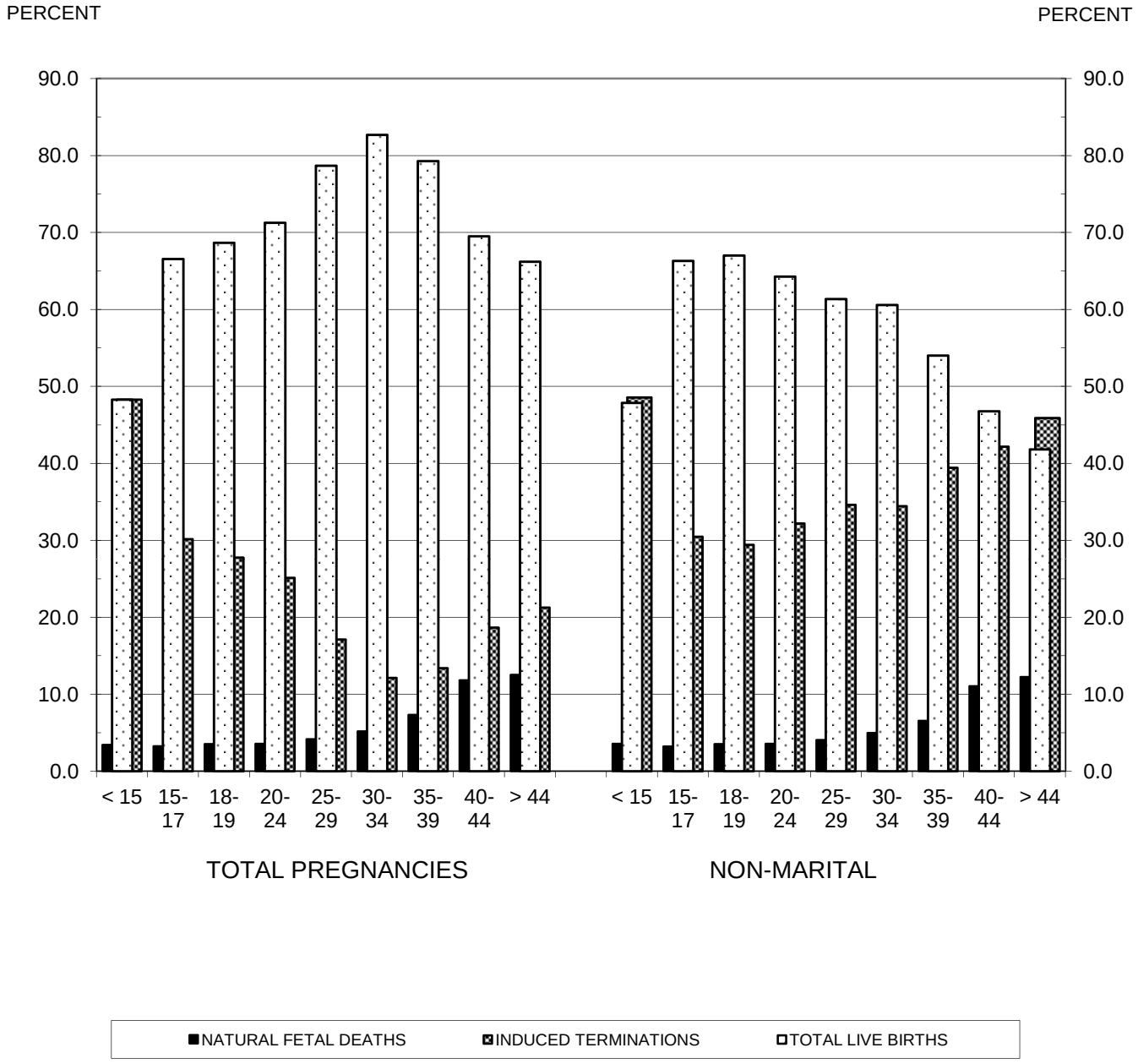

SOURCE: Virginia Division of Health Statistics

CHART 2
RESIDENT TOTAL PREGNANCY GROUPS WITH RATES
PER 1,000 FEMALES AGES 15-44
VIRGINIA, 1990-2010

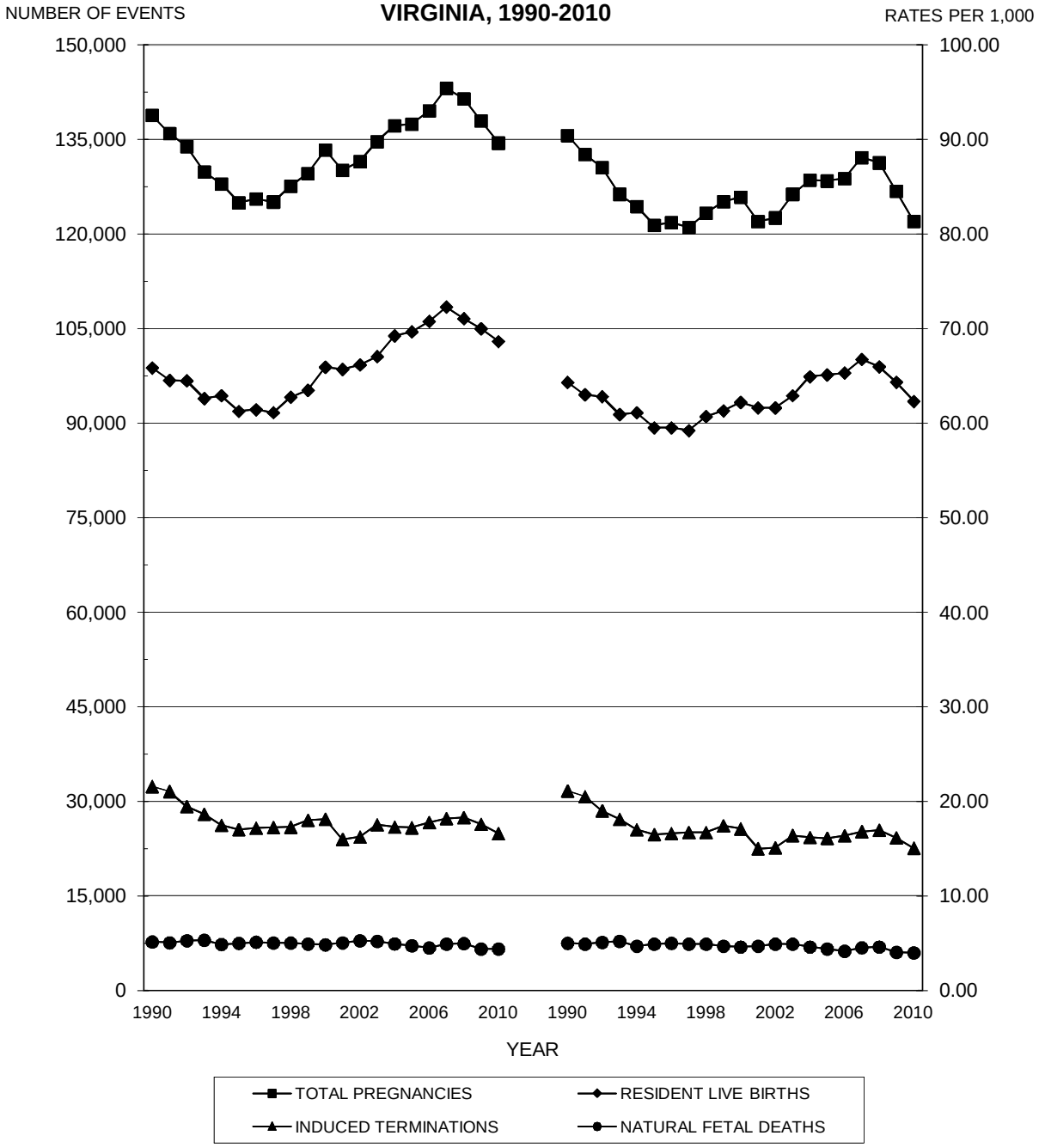

SOURCE: Virginia Division of Health Statistics

TABLE 1
RESIDENT TOTAL PREGNANCIES BY RACE OF MOTHER
WITH PERCENTS OF TOTAL PREGNANCIES
VIRGINIA, 1996-2010

	ALL RACES		WHITE RACE		BLACK RACE		ASIAN & PACIFIC		NATIVE AMERICAN		OTHER RACES	
YEAR	Number	Percent	Number	Percent	Number	Percent	Number	Percent	Number	Percent	Number	Percent
1996	125,546	100.0	86,715	69.1	32,339	25.8	5,270	4.2	231	0.2	991	0.8
1997	125,071	100.0	85,046	68.0	33,048	26.4	5,297	4.2	253	0.2	1,427	1.1
1998	127,551	100.0	86,401	67.7	33,966	26.6	5,687	4.5	265	0.2	1,232	1.0
1999	129,580	100.0	86,752	66.9	34,563	26.7	6,222	4.8	219	0.2	1,824	1.4
2000	133,300	100.0	88,666	66.5	34,770	26.1	6,589	4.9	204	0.2	3,071	2.3
2001	130,071	100.0	87,201	67.0	32,939	25.3	6,888	5.3	233	0.2	2,810	2.2
2002	131,470	100.0	87,017	66.2	33,562	25.5	7,496	5.7	211	0.2	3,184	2.4
2003	134,635	100.0	89,067	66.2	34,235	25.4	7,807	5.8	214	0.2	3,312	2.5
2004	137,157	100.0	91,069	66.4	34,784	25.4	8,277	6.0	253	0.2	2,774	2.0
2005	137,405	100.0	90,219	65.7	34,429	25.1	8,424	6.1	285	0.2	4,048	2.9
2006	140,416	100.0	91,465	65.1	36,066	25.7	8,643	6.2	364	0.3	3,878	2.8
2007	143,071	100.0	91,666	64.1	36,989	25.9	9,428	6.6	417	0.3	4,571	3.2
2008	141,425	100.0	91,836	64.9	36,807	26.0	9,210	6.5	332	0.2	3,240	2.3
2009	137,920	100.0	88,766	64.4	35,730	25.9	9,314	6.8	365	0.3	3,745	2.7
2010	134,416	100.0	86,306	64.2	34,626	25.8	9,102	6.8	370	0.3	4,012	3.0

TABLE 2
RESIDENT TEENAGE PREGNANCIES BY RACE OF MOTHER
WITH PERCENTS OF TEENAGE PREGNANCIES
VIRGINIA, 1996-2010

	ALL RACES		WHITE RACE		BLACK RACE		ASIAN & PACIFIC		NATIVE AMERICAN		OTHER RACES	
YEAR	Number	Percent	Number	Percent	Number	Percent	Number	Percent	Number	Percent	Number	Percent
1996	16,156	100.0	9,184	56.8	6,535	40.4	275	1.7	33	0.2	129	0.8
1997	15,787	100.0	8,786	55.7	6,525	41.3	278	1.8	19	0.1	179	1.1
1998	15,663	100.0	8,666	55.3	6,535	41.7	302	1.9	21	0.1	139	0.9
1999	15,626	100.0	8,615	55.1	6,481	41.5	292	1.9	23	0.1	215	1.4
2000	15,067	100.0	8,288	55.0	6,164	40.9	250	1.7	16	0.1	349	2.3
2001	14,218	100.0	7,901	55.6	5,707	40.1	247	1.7	26	0.2	337	2.4
2002	13,586	100.0	7,457	54.9	5,531	40.7	222	1.6	16	0.1	360	2.6
2003	13,665	100.0	7,372	53.9	5,669	41.5	198	1.4	12	0.1	414	3.0
2004	13,343	100.0	7,487	56.1	5,306	39.8	197	1.5	22	0.2	331	2.5
2005	13,416	100.0	7,371	54.9	5,383	40.1	211	1.6	27	0.2	424	3.2
2006	13,704	100.0	7,517	54.9	5,534	40.4	188	1.4	23	0.2	442	3.2
2007	13,766	100.0	7,398	53.7	5,612	40.8	226	1.6	22	0.2	508	3.7
2008	13,233	100.0	7,203	54.4	5,485	41.4	180	1.4	21	0.2	344	2.6
2009	12,283	100.0	6,560	53.4	5,107	41.6	198	1.6	18	0.1	400	3.3
2010	10,970	100.0	5,916	53.9	4,528	41.3	157	1.4	16	0.1	353	3.2

TABLE 3
RESIDENT HISPANIC PREGNANCIES BY RACE OF MOTHER
WITH PERCENTS OF HISPANIC PREGNANCIES
VIRGINIA, 1996-2010

	ALL RACES		WHITE RACE		BLACK RACE		ASIAN & PACIFIC		NATIVE AMERICAN		OTHER RACES	
YEAR	Number	Percent	Number	Percent	Number	Percent	Number	Percent	Number	Percent	Number	Percent
1996	6,546	100.0	5,806	88.7	146	2.2	61	0.9	6	0.1	527	8.1
1997	6,771	100.0	5,786	85.5	115	1.7	96	1.4	7	0.1	767	11.3
1998	7,396	100.0	6,494	87.8	150	2.0	128	1.7	15	0.2	609	8.2
1999	8,358	100.0	7,058	84.4	167	2.0	161	1.9	16	0.2	956	11.4
2000	9,730	100.0	7,606	78.2	142	1.5	166	1.7	10	0.1	1,806	18.6
2001	11,193	100.0	9,239	82.5	151	1.3	125	1.1	13	0.1	1,665	14.9
2002	11,926	100.0	9,430	79.1	209	1.8	188	1.6	11	0.1	2,088	17.5
2003	12,164	100.0	9,697	79.7	169	1.4	119	1.0	9	0.1	2,170	17.8
2004	13,941	100.0	11,976	85.9	216	1.5	147	1.1	9	0.1	1,593	11.4
2005	15,345	100.0	12,540	81.7	178	1.2	142	0.9	9	0.1	2,476	16.1
2006	17,061	100.0	14,094	82.6	205	1.2	147	0.9	12	0.1	2,603	15.3
2007	18,014	100.0	14,366	79.7	264	1.5	202	1.1	15	0.1	3,167	17.6
2008	17,428	100.0	15,052	86.4	287	1.6	149	0.9	11	0.1	1,929	11.1
2009	16,679	100.0	13,956	83.7	243	1.5	141	0.8	25	0.1	2,314	13.9
2010	15,675	100.0	12,768	81.5	372	2.4	97	0.6	12	0.1	2,426	15.5

TABLE 4
RESIDENT TOTAL NON-MARITAL PREGNANCIES BY RACE OF MOTHER
WITH PERCENTS OF TOTAL NON-MARITAL PREGNANCIES
VIRGINIA, 1996-2010

	ALL RACES		WHITE RACE		BLACK RACE		ASIAN & PACIFIC		NATIVE AMERICAN		OTHER RACES	
YEAR	Number	Percent	Number	Percent	Number	Percent	Number	Percent	Number	Percent	Number	Percent
1996	50,653	100.0	25,927	51.2	23,029	45.5	1,159	2.3	88	0.2	450	0.9
1997	51,545	100.0	25,856	50.2	23,841	46.3	1,134	2.2	73	0.1	641	1.2
1998	52,671	100.0	26,514	50.3	24,342	46.2	1,187	2.3	86	0.2	542	1.0
1999	53,684	100.0	26,902	50.1	24,696	46.0	1,293	2.4	81	0.2	712	1.3
2000	55,310	100.0	27,768	50.2	24,876	45.0	1,290	2.3	74	0.1	1,302	2.4
2001	52,765	100.0	27,026	51.2	23,269	44.1	1,128	2.1	80	0.2	1,262	2.4
2002	53,279	100.0	27,013	50.7	23,615	44.3	1,237	2.3	81	0.2	1,333	2.5
2003	55,692	100.0	28,587	51.3	24,328	43.7	1,175	2.1	82	0.1	1,520	2.7
2004	56,850	100.0	29,386	51.7	24,682	43.4	1,225	2.2	100	0.2	1,457	2.6
2005	58,100	100.0	29,994	51.6	24,618	42.4	1,231	2.1	109	0.2	2,148	3.7
2006	61,639	100.0	32,216	52.3	25,924	42.1	1,295	2.1	148	0.2	2,056	3.3
2007	61,294	100.0	31,110	50.8	26,224	42.8	1,415	2.3	163	0.3	2,382	3.9
2008	60,788	100.0	31,323	51.5	26,309	43.3	1,326	2.2	128	0.2	1,702	2.8
2009	59,249	100.0	30,392	51.3	25,408	42.9	1,335	2.3	123	0.2	1,991	3.4
2010	58,629	100.0	29,958	51.1	25,034	42.7	1,323	2.3	121	0.2	2,193	3.7

TABLE 5
RESIDENT TEENAGE NON-MARITAL PREGNANCIES BY RACE OF MOTHER
WITH PERCENTS OF TEENAGE NON-MARITAL PREGNANCIES
VIRGINIA, 1996-2010

	ALL RACES		WHITE RACE		BLACK RACE		ASIAN & PACIFIC		NATIVE AMERICAN		OTHER RACES	
YEAR	Number	Percent	Number	Percent	Number	Percent	Number	Percent	Number	Percent	Number	Percent
1996	13,674	100.0	7,035	51.4	6,285	46.0	221	1.6	28	0.2	105	0.8
1997	13,513	100.0	6,856	50.7	6,285	46.5	223	1.7	10	0.1	139	1.0
1998	13,451	100.0	6,780	50.4	6,288	46.7	253	1.9	14	0.1	116	0.9
1999	13,392	100.0	6,782	50.6	6,200	46.3	233	1.7	18	0.1	159	1.2
2000	12,947	100.0	6,516	50.3	5,936	45.8	211	1.6	14	0.1	270	2.1
2001	12,177	100.0	6,226	51.1	5,485	45.0	197	1.6	21	0.2	248	2.0
2002	11,638	100.0	5,890	50.6	5,305	45.6	167	1.4	7	0.1	269	2.3
2003	11,863	100.0	5,939	50.1	5,433	45.8	159	1.3	10	0.1	322	2.7
2004	11,669	100.0	6,095	52.2	5,114	43.8	162	1.4	19	0.2	279	2.4
2005	11,752	100.0	6,021	51.2	5,182	44.1	164	1.4	18	0.2	367	3.1
2006	12,118	100.0	6,228	51.4	5,349	44.1	153	1.3	22	0.2	366	3.0
2007	11,911	100.0	5,982	50.2	5,284	44.4	192	1.6	20	0.2	433	3.6
2008	11,414	100.0	5,818	51.0	5,138	45.0	149	1.3	18	0.2	291	2.5
2009	10,694	100.0	5,387	50.4	4,786	44.8	163	1.5	13	0.1	345	3.2
2010	9,845	100.0	5,033	51.1	4,351	44.2	133	1.4	13	0.1	315	3.2

TABLE 6
RESIDENT HISPANIC NON-MARITAL PREGNANCIES BY RACE OF MOTHER
WITH PERCENTS OF HISPANIC NON-MARITAL PREGNANCIES
VIRGINIA, 1996-2010

	ALL RACES		WHITE RACE		BLACK RACE		ASIAN & PACIFIC		NATIVE AMERICAN		OTHER RACES	
YEAR	Number	Percent	Number	Percent	Number	Percent	Number	Percent	Number	Percent	Number	Percent
1996	2,880	100.0	2,519	87.5	93	3.2	21	0.7	1	0.0	246	8.5
1997	2,800	100.0	2,338	83.5	66	2.4	43	1.5	1	0.0	352	12.6
1998	3,193	100.0	2,777	87.0	93	2.9	58	1.8	4	0.1	261	8.2
1999	3,744	100.0	3,209	85.7	97	2.6	71	1.9	3	0.1	364	9.7
2000	4,530	100.0	3,603	79.5	74	1.6	62	1.4	4	0.1	787	17.4
2001	5,093	100.0	4,244	83.3	80	1.6	36	0.7	6	0.1	727	14.3
2002	5,429	100.0	4,384	80.8	125	2.3	59	1.1	6	0.1	855	15.7
2003	5,608	100.0	4,490	80.1	101	1.8	37	0.7	5	0.1	975	17.4
2004	6,664	100.0	5,647	84.7	136	2.0	43	0.6	5	0.1	833	12.5
2005	7,778	100.0	6,246	80.3	106	1.4	48	0.6	3	0.0	1,375	17.7
2006	9,186	100.0	7,549	82.2	133	1.4	63	0.7	6	0.1	1,435	15.6
2007	9,902	100.0	7,888	79.7	157	1.6	90	0.9	5	0.1	1,762	17.8
2008	9,530	100.0	8,186	85.9	183	1.9	55	0.6	7	0.1	1,099	11.5
2009	9,209	100.0	7,623	82.8	152	1.7	60	0.7	14	0.2	1,360	14.8
2010	8,936	100.0	7,162	80.1	239	2.7	33	0.4	3	0.0	1,499	16.8

TABLE 7
RESIDENT TOTAL PREGNANCIES BY ETHNICITY AND RACE AND TYPE OF PREGNANCY WITH PERCENTS EACH TYPE OF TOTAL PREGNANCIES
VIRGINIA, 2001-2010

ALL RACES

TEN-YEAR	TOTAL PREGNANCIES		TOTAL LIVE BIRTHS		TOTAL FETAL DEATHS		INDUCED TERMINATIONS		NATURAL FETAL DEATHS	
PERIOD	Number	Percent	Number	Percent	Number	Percent	Number	Percent	Number	Percent
2001	130,071	100.0	98,531	75.8	31,540	24.2	23,968	18.4	7,572	5.8
2002	131,470	100.0	99,235	75.5	32,235	24.5	24,347	18.5	7,888	6.0
2003	134,635	100.0	100,561	74.7	34,074	25.3	26,281	19.5	7,793	5.8
2004	137,157	100.0	103,830	75.7	33,327	24.3	25,918	18.9	7,409	5.4
2005	137,405	100.0	104,488	76.0	32,917	24.0	25,822	18.8	7,095	5.2
2006	140,416	100.0	106,474	75.8	33,942	24.2	27,024	19.2	6,918	4.9
2007	143,071	100.0	108,417	75.8	34,654	24.2	27,292	19.1	7,362	5.1
2008	141,425	100.0	106,578	75.4	34,847	24.6	27,410	19.4	7,437	5.3
2009	137,920	100.0	104,979	76.1	32,941	23.9	26,356	19.1	6,585	4.8
2010	134,416	100.0	102,934	76.6	31,482	23.4	24,892	18.5	6,590	4.9

WHITE RACE

TEN-YEAR	TOTAL PREGNANCIES		TOTAL LIVE BIRTHS		TOTAL FETAL DEATHS		INDUCED TERMINATIONS		NATURAL FETAL DEATHS	
PERIOD	Number	Percent	Number	Percent	Number	Percent	Number	Percent	Number	Percent
2001	87,201	100.0	68,859	79.0	18,342	21.0	12,941	14.8	5,401	6.2
2002	87,017	100.0	68,658	78.9	18,359	21.1	12,614	14.5	5,745	6.6
2003	89,067	100.0	69,649	78.2	19,418	21.8	13,692	15.4	5,726	6.4
2004	91,069	100.0	72,606	79.7	18,463	20.3	13,003	14.3	5,460	6.0
2005	90,219	100.0	72,220	80.0	17,999	20.0	12,884	14.3	5,115	5.7
2006	91,465	100.0	72,808	79.6	18,657	20.4	13,647	14.9	5,010	5.5
2007	91,666	100.0	73,003	79.6	18,663	20.4	13,604	14.8	5,059	5.5
2008	91,836	100.0	73,043	79.5	18,793	20.5	13,598	14.8	5,195	5.7
2009	88,766	100.0	71,118	80.1	17,648	19.9	12,969	14.6	4,679	5.3
2010	86,306	100.0	69,524	80.6	16,782	19.4	12,144	14.1	4,638	5.4

BLACK RACE

TEN-YEAR	TOTAL PREGNANCIES		TOTAL LIVE BIRTHS		TOTAL FETAL DEATHS		INDUCED TERMINATIONS		NATURAL FETAL DEATHS	
PERIOD	Number	Percent	Number	Percent	Number	Percent	Number	Percent	Number	Percent
2001	32,939	100.0	22,000	66.8	10,939	33.2	9,059	27.5	1,880	5.7
2002	33,562	100.0	21,834	65.1	11,728	34.9	9,950	29.6	1,778	5.3
2003	34,235	100.0	21,727	63.5	12,508	36.5	10,820	31.6	1,688	4.9
2004	34,784	100.0	22,261	64.0	12,523	36.0	10,961	31.5	1,562	4.5
2005	34,429	100.0	22,084	64.1	12,345	35.9	10,821	31.4	1,524	4.4
2006	36,066	100.0	23,171	64.2	12,895	35.8	11,390	31.6	1,505	4.2
2007	36,989	100.0	23,708	64.1	13,281	35.9	11,494	31.1	1,787	4.8
2008	36,807	100.0	23,305	63.3	13,502	36.7	11,728	31.9	1,774	4.8
2009	35,730	100.0	23,017	64.4	12,713	35.6	11,255	31.5	1,458	4.1
2010	34,626	100.0	22,442	64.8	12,184	35.2	10,603	30.6	1,581	4.6

ALL OTHER RACES

TEN-YEAR	TOTAL PREGNANCIES		TOTAL LIVE BIRTHS		TOTAL FETAL DEATHS		INDUCED TERMINATIONS		NATURAL FETAL DEATHS	
PERIOD	Number	Percent	Number	Percent	Number	Percent	Number	Percent	Number	Percent
2001	9,931	100.0	7,672	77.3	2,259	22.7	1,968	19.8	291	2.9
2002	10,891	100.0	8,743	80.3	2,148	19.7	1,783	16.4	365	3.4
2003	11,333	100.0	9,185	81.0	2,148	19.0	1,769	15.6	379	3.3
2004	11,304	100.0	8,963	79.3	2,341	20.7	1,954	17.3	387	3.4
2005	12,757	100.0	10,184	79.8	2,573	20.2	2,117	16.6	456	3.6
2006	12,885	100.0	10,495	81.5	2,390	18.5	1,987	15.4	403	3.1
2007	14,416	100.0	11,706	81.2	2,710	18.8	2,194	15.2	516	3.6
2008	12,782	100.0	10,230	80.0	2,552	20.0	2,084	16.3	468	3.7
2009	13,424	100.0	10,844	80.8	2,580	19.2	2,132	15.9	448	3.3
2010	13,484	100.0	10,968	81.3	2,516	18.7	2,145	15.9	371	2.8

HISPANIC ETHNICITY

TEN-YEAR	TOTAL PREGNANCIES		TOTAL LIVE BIRTHS		TOTAL FETAL DEATHS		INDUCED TERMINATIONS		NATURAL FETAL DEATHS	
PERIOD	Number	Percent	Number	Percent	Number	Percent	Number	Percent	Number	Percent
2001	11,193	100.0	9,112	81.4	2,081	18.6	1,744	15.6	337	3.0
2002	11,926	100.0	9,743	81.7	2,183	18.3	1,792	15.0	391	3.3
2003	12,164	100.0	10,362	85.2	1,802	14.8	1,418	11.7	384	3.2
2004	13,941	100.0	11,658	83.6	2,283	16.4	1,763	12.6	520	3.7
2005	15,345	100.0	13,022	84.9	2,323	15.1	1,808	11.8	515	3.4
2006	17,061	100.0	14,351	84.1	2,710	15.9	2,284	13.4	426	2.5
2007	18,014	100.0	14,948	83.0	3,066	17.0	2,638	14.6	428	2.4
2008	17,428	100.0	14,248	81.8	3,180	18.2	2,718	15.6	462	2.7
2009	16,679	100.0	13,662	81.9	3,017	18.1	2,590	15.5	427	2.6
2010	15,675	100.0	12,513	79.8	3,162	20.2	2,784	17.8	378	2.4

TABLE 8
RESIDENT TEENAGE PREGNANCIES BY ETHNICITY AND RACE AND TYPE OF PREGNANCY WITH PERCENTS EACH TYPE OF TOTAL PREGNANCIES
VIRGINIA, 2001-2010

ALL RACES

TEN-YEAR	TOTAL PREGNANCIES		TOTAL LIVE BIRTHS		TOTAL FETAL DEATHS		INDUCED TERMINATIONS		NATURAL FETAL DEATHS	
PERIOD	Number	Percent	Number	Percent	Number	Percent	Number	Percent	Number	Percent
2001	14,218	100.0	9,577	67.4	4,641	32.6	4,055	28.5	586	4.1
2002	13,586	100.0	9,195	67.7	4,391	32.3	3,836	28.2	555	4.1
2003	13,665	100.0	8,941	65.4	4,724	34.6	4,163	30.5	561	4.1
2004	13,343	100.0	8,914	66.8	4,429	33.2	3,942	29.5	487	3.6
2005	13,416	100.0	8,905	66.4	4,511	33.6	4,032	30.1	479	3.6
2006	13,704	100.0	9,196	67.1	4,508	32.9	4,012	29.3	496	3.6
2007	13,766	100.0	9,306	67.6	4,460	32.4	3,941	28.6	519	3.8
2008	13,233	100.0	8,902	67.3	4,331	32.7	3,794	28.7	537	4.1
2009	12,283	100.0	8,284	67.4	3,999	32.6	3,568	29.0	431	3.5
2010	10,970	100.0	7,444	67.9	3,526	32.1	3,147	28.7	379	3.5

WHITE RACE

TEN-YEAR	TOTAL PREGNANCIES		TOTAL LIVE BIRTHS		TOTAL FETAL DEATHS		INDUCED TERMINATIONS		NATURAL FETAL DEATHS	
PERIOD	Number	Percent	Number	Percent	Number	Percent	Number	Percent	Number	Percent
2001	7,901	100.0	5,281	66.8	2,620	33.2	2,279	28.8	341	4.3
2002	7,457	100.0	5,049	67.7	2,408	32.3	2,090	28.0	318	4.3
2003	7,372	100.0	4,907	66.6	2,465	33.4	2,122	28.8	343	4.7
2004	7,487	100.0	5,138	68.6	2,349	31.4	2,060	27.5	289	3.9
2005	7,371	100.0	5,034	68.3	2,337	31.7	2,041	27.7	296	4.0
2006	7,517	100.0	5,150	68.5	2,367	31.5	2,071	27.6	296	3.9
2007	7,398	100.0	5,166	69.8	2,232	30.2	1,929	26.1	303	4.1
2008	7,203	100.0	5,070	70.4	2,133	29.6	1,810	25.1	323	4.5
2009	6,560	100.0	4,582	69.8	1,978	30.2	1,704	26.0	274	4.2
2010	5,916	100.0	4,184	70.7	1,732	29.3	1,494	25.3	238	4.0

BLACK RACE

TEN-YEAR	TOTAL PREGNANCIES		TOTAL LIVE BIRTHS		TOTAL FETAL DEATHS		INDUCED TERMINATIONS		NATURAL FETAL DEATHS	
PERIOD	Number	Percent	Number	Percent	Number	Percent	Number	Percent	Number	Percent
2001	5,707	100.0	3,919	68.7	1,788	31.3	1,552	27.2	236	4.1
2002	5,531	100.0	3,733	67.5	1,798	32.5	1,574	28.5	224	4.0
2003	5,669	100.0	3,618	63.8	2,051	36.2	1,838	32.4	213	3.8
2004	5,306	100.0	3,439	64.8	1,867	35.2	1,680	31.7	187	3.5
2005	5,383	100.0	3,407	63.3	1,976	36.7	1,799	33.4	177	3.3
2006	5,534	100.0	3,577	64.6	1,957	35.4	1,768	31.9	189	3.4
2007	5,612	100.0	3,599	64.1	2,013	35.9	1,808	32.2	205	3.7
2008	5,485	100.0	3,477	63.4	2,008	36.6	1,803	32.9	205	3.7
2009	5,107	100.0	3,298	64.6	1,809	35.4	1,659	32.5	150	2.9
2010	4,528	100.0	2,907	64.2	1,621	35.8	1,483	32.8	138	3.0

ALL OTHER RACES

TEN-YEAR	TOTAL PREGNANCIES		TOTAL LIVE BIRTHS		TOTAL FETAL DEATHS		INDUCED TERMINATIONS		NATURAL FETAL DEATHS	
PERIOD	Number	Percent	Number	Percent	Number	Percent	Number	Percent	Number	Percent
2001	610	100.0	377	61.8	233	38.2	224	36.7	9	1.5
2002	598	100.0	413	69.1	185	30.9	172	28.8	13	2.2
2003	624	100.0	416	66.7	208	33.3	203	32.5	5	0.8
2004	550	100.0	337	61.3	213	38.7	202	36.7	11	2.0
2005	662	100.0	464	70.1	198	29.9	192	29.0	6	0.9
2006	653	100.0	469	71.8	184	28.2	173	26.5	11	1.7
2007	756	100.0	541	71.6	215	28.4	204	27.0	11	1.5
2008	545	100.0	355	65.1	190	34.9	181	33.2	9	1.7
2009	616	100.0	404	65.6	212	34.4	205	33.3	7	1.1
2010	526	100.0	353	67.1	173	32.9	170	32.3	3	0.6

HISPANIC ETHNICITY

TEN-YEAR	TOTAL PREGNANCIES		TOTAL LIVE BIRTHS		TOTAL FETAL DEATHS		INDUCED TERMINATIONS		NATURAL FETAL DEATHS	
PERIOD	Number	Percent	Number	Percent	Number	Percent	Number	Percent	Number	Percent
2001	1,260	100.0	1,043	82.8	217	17.2	177	14.0	40	3.2
2002	1,187	100.0	956	80.5	231	19.5	193	16.3	38	3.2
2003	1,302	100.0	1,099	84.4	203	15.6	173	13.3	30	2.3
2004	1,430	100.0	1,181	82.6	249	17.4	212	14.8	37	2.6
2005	1,603	100.0	1,332	83.1	271	16.9	237	14.8	34	2.1
2006	1,788	100.0	1,490	83.3	298	16.7	264	14.8	34	1.9
2007	1,847	100.0	1,531	82.9	316	17.1	278	15.1	38	2.1
2008	1,612	100.0	1,307	81.1	305	18.9	273	16.9	32	2.0
2009	1,471	100.0	1,170	79.5	301	20.5	267	18.2	34	2.3
2010	1,353	100.0	1,039	76.8	314	23.2	286	21.1	28	2.1

TABLE 9
RESIDENT TOTAL PREGNANCIES BY MARITAL STATUS
BY AGE AND ETHNICITY AND RACE
WITH PERCENT NON-MARITAL
VIRGINIA, 2010

AGE	TOTAL EVENTS			WHITE RACE			BLACK RACE			ALL OTHER RACES			HISPANIC ETHNICITY		
	TOTAL	NON-MARITAL		TOTAL	NON-MARITAL		TOTAL	NON-MARITAL		TOTAL	NON-MARITAL		TOTAL	NON-MARITAL	
	NUMBER	NUMBER	PERCENT	NUMBER	NUMBER	PERCENT	NUMBER	NUMBER	PERCENT	NUMBER	NUMBER	PERCENT	NUMBER	NUMBER	PERCENT
TOTAL PREGNANCIES															
TOTAL	134,416	58,629	43.6	86,306	29,958	34.7	34,626	25,034	72.3	13,484	3,637	27.0	15,675	8,935	57.0
< 15	147	140	95.2	55	51	92.7	85	83	97.6	7	6	85.7	17	16	94.1
15-17	2,936	2,806	95.6	1,520	1,411	92.8	1,287	1,272	98.8	129	123	95.3	405	385	95.1
18-19	7,887	6,899	87.5	4,341	3,571	82.3	3,156	2,996	94.9	390	332	85.1	931	829	89.0
20-24	32,033	21,695	67.7	18,740	10,888	58.1	11,205	9,593	85.6	2,088	1,214	58.1	3,872	2,750	71.0
25-29	36,698	14,325	39.0	23,941	7,238	30.2	9,035	6,083	67.3	3,722	1,004	27.0	4,449	2,460	55.3
30-34	32,512	7,806	24.0	22,418	4,032	18.0	5,971	3,198	53.6	4,123	576	14.0	3,661	1,590	43.4
35-39	16,984	3,598	21.2	11,650	1,957	16.8	2,945	1,349	45.8	2,389	292	12.2	1,838	720	39.2
40-44	4,546	1,131	24.9	3,178	676	21.3	797	379	47.6	571	76	13.3	452	166	36.7
> 44	376	98	26.1	252	55	21.8	79	37	46.8	45	6	13.3	30	11	36.7
UNKNOWN	297	131		211	79		66	44		20	8		20	8	
TOTAL LIVE BIRTHS															
TOTAL	102,934	36,532	35.5	69,524	19,311	27.8	22,442	14,885	66.3	10,968	2,336	21.3	12,513	6,586	52.6
< 15	71	67	94.4	25	22	88.0	40	40	100.0	6	5	83.3	11	10	90.9
15-17	1,955	1,861	95.2	1,061	977	92.1	801	796	99.4	93	88	94.6	340	321	94.4
18-19	5,418	4,625	85.4	3,098	2,443	78.9	2,066	1,972	95.5	254	210	82.7	688	602	87.5
20-24	22,835	13,944	61.1	14,220	7,239	50.9	7,176	5,982	83.4	1,439	723	50.2	2,981	1,998	67.0
25-29	28,884	8,789	30.4	19,839	4,648	23.4	5,907	3,484	59.0	3,138	657	20.9	3,616	1,825	50.5
30-34	26,887	4,731	17.6	19,268	2,564	13.3	3,990	1,745	43.7	3,629	422	11.6	3,069	1,226	39.9
35-39	13,465	1,944	14.4	9,549	1,081	11.3	1,947	675	34.7	1,969	188	9.5	1,473	499	33.9
40-44	3,161	529	16.7	2,281	315	13.8	470	174	37.0	410	40	9.8	320	102	31.9
> 44	249	41	16.5	174	21	12.1	45	17	37.8	30	3	10.0	15	3	20.0
UNKNOWN	9	1		9	1										
TOTAL INDUCED TERMINATIONS															
TOTAL	24,892	19,649	78.9	12,144	9,268	76.3	10,603	9,121	86.0	2,145	1,260	58.7	2,784	2,176	78.2
< 15	71	68	95.8	26	25	96.2	44	42	95.5	1	1	100.0	6	6	100.0
15-17	886	855	96.5	401	381	95.0	449	439	97.8	36	35	97.2	58	58	100.0
18-19	2,190	2,031	92.7	1,067	982	92.0	990	929	93.8	133	120	90.2	222	210	94.6
20-24	8,056	6,983	86.7	3,802	3,218	84.6	3,631	3,283	90.4	623	482	77.4	823	710	86.3
25-29	6,287	4,958	78.9	3,036	2,281	75.1	2,739	2,342	85.5	512	335	65.4	742	583	78.6
30-34	3,944	2,689	68.2	1,919	1,262	65.8	1,646	1,277	77.6	379	150	39.6	507	339	66.9
35-39	2,277	1,419	62.3	1,171	729	62.3	788	592	75.1	318	98	30.8	290	196	67.6
40-44	848	477	56.3	499	288	57.7	237	161	67.9	112	28	25.0	106	59	55.7
> 44	80	45	56.3	43	26	60.5	22	16	72.7	15	3	20.0	12	7	58.3
UNKNOWN	253	124		180	76		57	40		16	8		18	8	
TOTAL NATURAL FETAL DEATHS															
TOTAL	6,590	2,448	37.1	4,638	1,379	29.7	1,581	1,028	65.0	371	41	11.1	378	173	45.8
< 15	5	5	100.0	4	4	100.0	1	1	100.0						
15-17	95	90	94.7	58	53	91.4	37	37	100.0				7	6	85.7
18-19	279	243	87.1	176	146	83.0	100	95	95.0	3	2	66.7	21	17	81.0
20-24	1,142	768	67.3	718	431	60.0	398	328	82.4	26	9	34.6	68	42	61.8
25-29	1,527	578	37.9	1,066	309	29.0	389	257	66.1	72	12	16.7	91	52	57.1
30-34	1,681	386	23.0	1,231	206	16.7	335	176	52.5	115	4	3.5	85	25	29.4
35-39	1,242	235	18.9	930	147	15.8	210	82	39.0	102	6	5.9	75	25	33.3
40-44	537	125	23.3	398	73	18.3	90	44	48.9	49	8	16.3	26	5	19.2
> 44	47	12	25.5	35	8	22.9	12	4	33.3				3	1	33.3
UNKNOWN	35	6		22	2		9	4		4			2		

TABLE 10
RESIDENT TEENAGE PREGNANCIES BY MARITAL STATUS
BY AGE AND ETHNICITY AND RACE
WITH PERCENT NON-MARITAL
VIRGINIA, 2010

AGE	TOTAL EVENTS			WHITE RACE			BLACK RACE			ALL OTHER RACES			HISPANIC ETHNICITY		
	TOTAL	NON-MARITAL		TOTAL	NON-MARITAL		TOTAL	NON-MARITAL		TOTAL	NON-MARITAL		TOTAL	NON-MARITAL	
	NUMBER	NUMBER	PERCENT	NUMBER	NUMBER	PERCENT	NUMBER	NUMBER	PERCENT	NUMBER	NUMBER	PERCENT	NUMBER	NUMBER	PERCENT
TOTAL PREGNANCIES															
TOTAL	10,970	9,845	89.7	5,916	5,033	85.1	4,528	4,351	96.1	526	461	87.6	1,353	1,230	90.9
UNDER 15 YEARS	147	140	95.2	55	51	92.7	85	83	97.6	7	6	85.7	17	16	94.1
10 YEARS															
11 YEARS															
12 YEARS	3	3	100.0				3	3	100.0						
13 YEARS	24	24	100.0	10	10	100.0	12	12	100.0	2	2	100.0	5	5	100.0
14 YEARS	120	113	94.2	45	41	91.1	70	68	97.1	5	4	80.0	12	11	91.7
15-19 YEARS	10,823	9,705	89.7	5,861	4,982	85.0	4,443	4,268	96.1	519	455	87.7	1,336	1,214	90.9
15 YEARS	436	423	97.0	217	209	96.3	204	200	98.0	15	14	93.3	69	69	100.0
16 YEARS	906	882	97.4	468	448	95.7	398	395	99.2	40	39	97.5	154	148	96.1
17 YEARS	1,594	1,501	94.2	835	754	90.3	685	677	98.8	74	70	94.6	182	168	92.3
18 YEARS	3,097	2,835	91.5	1,666	1,458	87.5	1,264	1,227	97.1	167	150	89.8	409	381	93.2
19 YEARS	4,790	4,064	84.8	2,675	2,113	79.0	1,892	1,769	93.5	223	182	81.6	522	448	85.8
TOTAL LIVE BIRTHS															
TOTAL	7,444	6,553	88.0	4,184	3,442	82.3	2,907	2,808	96.6	353	303	85.8	1,039	933	89.8
UNDER 15 YEARS	71	67	94.4	25	22	88.0	40	40	100.0	6	5	83.3	11	10	90.9
10 YEARS															
11 YEARS															
12 YEARS	1	1	100.0				1	1	100.0						
13 YEARS	12	12	100.0	5	5	100.0	6	6	100.0	1	1	100.0	3	3	100.0
14 YEARS	58	54	93.1	20	17	85.0	33	33	100.0	5	4	80.0	8	7	87.5
15-19 YEARS	7,373	6,486	88.0	4,159	3,420	82.2	2,867	2,768	96.5	347	298	85.9	1,028	923	89.8
15 YEARS	247	242	98.0	139	134	96.4	100	100	100.0	8	8	100.0	57	57	100.0
16 YEARS	603	587	97.3	323	309	95.7	249	248	99.6	31	30	96.8	130	124	95.4
17 YEARS	1,105	1,032	93.4	599	534	89.1	452	448	99.1	54	50	92.6	153	140	91.5
18 YEARS	2,086	1,882	90.2	1,158	980	84.6	813	800	98.4	115	102	88.7	300	275	91.7
19 YEARS	3,332	2,743	82.3	1,940	1,463	75.4	1,253	1,172	93.5	139	108	77.7	388	327	84.3
TOTAL INDUCED TERMINATIONS															
TOTAL	3,147	2,954	93.9	1,494	1,388	92.9	1,483	1,410	95.1	170	156	91.8	286	274	95.8
UNDER 15 YEARS	71	68	95.8	26	25	96.2	44	42	95.5	1	1	100.0	6	6	100.0
10 YEARS															
11 YEARS															
12 YEARS	2	2	100.0				2	2	100.0						
13 YEARS	12	12	100.0	5	5	100.0	6	6	100.0	1	1	100.0	2	2	100.0
14 YEARS	57	54	94.7	21	20	95.2	36	34	94.4				4	4	100.0
15-19 YEARS	3,076	2,886	93.8	1,468	1,363	92.8	1,439	1,368	95.1	169	155	91.7	280	268	95.7
15 YEARS	182	174	95.6	73	70	95.9	102	98	96.1	7	6	85.7	10	10	100.0
16 YEARS	280	273	97.5	130	125	96.2	141	139	98.6	9	9	100.0	21	21	100.0
17 YEARS	424	408	96.2	198	186	93.9	206	202	98.1	20	20	100.0	27	27	100.0
18 YEARS	908	862	94.9	438	418	95.4	418	396	94.7	52	48	92.3	101	99	98.0
19 YEARS	1,282	1,169	91.2	629	564	89.7	572	533	93.2	81	72	88.9	121	111	91.7
TOTAL NATURAL FETAL DEATHS															
TOTAL	379	338	89.2	238	203	85.3	138	133	96.4	3	2	66.7	28	23	82.1
UNDER 15 YEARS	5	5	100.0	4	4	100.0	1	1	100.0						
10 YEARS															
11 YEARS															
12 YEARS															
13 YEARS															
14 YEARS	5	5	100.0	4	4	100.0	1	1	100.0						
15-19 YEARS	374	333	89.0	234	199	85.0	137	132	96.4	3	2	66.7	28	23	82.1
15 YEARS	7	7	100.0	5	5	100.0	2	2	100.0				2	2	100.0
16 YEARS	23	22	95.7	15	14	93.3	8	8	100.0				3	3	100.0
17 YEARS	65	61	93.8	38	34	89.5	27	27	100.0				2	1	50.0
18 YEARS	103	91	88.3	70	60	85.7	33	31	93.9				8	7	87.5
19 YEARS	176	152	86.4	106	86	81.1	67	64	95.5	3	2	66.7	13	10	76.9

TABLE 11
RESIDENT TOTAL PREGNANCIES BY AGE OF MOTHER AND RESULT OF PREGNANCY
WITH PERCENTAGES AND AGE SPECIFIC RATES PER 1,000 FEMALES
VIRGINIA, 2010

RESULT OF PREGNANCY	TOTAL PREGNANCIES	AGE OF MOTHER									
		< 15	15-17	18-19	20-24	25-29	30-34	35-39	40-44	45 UP	UNKNOWN
NUMBER OF TOTAL PREGNANCIES											
Total Pregnancies	134,416	147	2,936	7,887	32,033	36,698	32,512	16,984	4,546	376	297
Live Births	102,934	71	1,955	5,418	22,835	28,884	26,887	13,465	3,161	249	9
Induced Terminations	24,892	71	886	2,190	8,056	6,287	3,944	2,277	848	80	253
Natural Fetal Deaths	6,590	5	95	279	1,142	1,527	1,681	1,242	537	47	35
PERCENTS AGE SPECIFIC PREGNANCIES OF TOTAL PREGNANCIES											
Total Pregnancies	100.0	0.1	2.2	5.9	23.8	27.3	24.2	12.6	3.4	0.3	0.2
Live Births	100.0	0.1	1.9	5.3	22.2	28.1	26.1	13.1	3.1	0.2	0.0
Induced Terminations	100.0	0.3	3.6	8.8	32.4	25.3	15.8	9.1	3.4	0.3	1.0
Natural Fetal Deaths	100.0	0.1	1.4	4.2	17.3	23.2	25.5	18.8	8.1	0.7	0.5
PERCENTS PREGNANCIES OF TOTAL AGE SPECIFIC PREGNANCIES											
Total Pregnancies	100.0	100.0	100.0	100.0	100.0	100.0	100.0	100.0	100.0	100.0	100.0
Live Births	76.6	48.3	66.6	68.7	71.3	78.7	82.7	79.3	69.5	66.2	3.0
Induced Terminations	18.5	48.3	30.2	27.8	25.1	17.1	12.1	13.4	18.7	21.3	85.2
Natural Fetal Deaths	4.9	3.4	3.2	3.5	3.6	4.2	5.2	7.3	11.8	12.5	11.8
AGE SPECIFIC RATES PER 1,000 FEMALES											
Total Pregnancies	81.3	0.6	18.8	69.6	115.2	130.9	123.0	62.5	15.8	1.2	NA
Live Births	62.3	0.3	12.5	47.8	82.1	103.0	101.7	49.5	11.0	0.8	NA
Induced Terminations	15.1	0.3	5.7	19.3	29.0	22.4	14.9	8.4	2.9	0.3	NA
Natural Fetal Deaths	4.0	0.0	0.6	2.5	4.1	5.4	6.4	4.6	1.9	0.1	NA

NOTES: Total Rates Are Based on Population Age Group 15-44 Only.
Rates For Age Group < 15 Are Based on Ages 10-14 and Rates for Age Group 45 Up Are Based On Ages 45-49.

TABLE 12
RESIDENT NON-MARITAL PREGNANCIES BY AGE OF MOTHER AND RESULT OF PREGNANCY
WITH PERCENTAGES TO SELECTED BASES
VIRGINIA, 2010

RESULT OF PREGNANCY	NON-MARITAL PREGNANCIES	AGE OF MOTHER									
		< 15	15-17	18-19	20-24	25-29	30-34	35-39	40-44	45 UP	UNKNOWN
NUMBER OF NON-MARITAL PREGNANCIES											
Total Pregnancies	58,629	140	2,806	6,899	21,695	14,325	7,806	3,598	1,131	98	131
Live Births	36,532	67	1,861	4,625	13,944	8,789	4,731	1,944	529	41	1
Induced Terminations	19,649	68	855	2,031	6,983	4,958	2,689	1,419	477	45	124
Natural Fetal Deaths	2,448	5	90	243	768	578	386	235	125	12	6
PERCENTS NON-MARITAL PREGNANCIES OF TOTAL PREGNANCIES											
Total Pregnancies	43.6	95.2	95.6	87.5	67.7	39.0	24.0	21.2	24.9	26.1	44.1
Live Births	35.5	94.4	95.2	85.4	61.1	30.4	17.6	14.4	16.7	16.5	11.1
Induced Terminations	78.9	95.8	96.5	92.7	86.7	78.9	68.2	62.3	56.3	56.3	49.0
Natural Fetal Deaths	37.1	100.0	94.7	87.1	67.3	37.9	23.0	18.9	23.3	25.5	17.1
PERCENTS NON-MARITAL PREGNANCIES OF TOTAL NON-MARITAL AGE SPECIFIC PREGNANCIES											
Total Pregnancies	100.0	100.0	100.0	100.0	100.0	100.0	100.0	100.0	100.0	100.0	100.0
Live Births	62.3	47.9	66.3	67.0	64.3	61.4	60.6	54.0	46.8	41.8	0.8
Induced Terminations	33.5	48.6	30.5	29.4	32.2	34.6	34.4	39.4	42.2	45.9	94.7
Natural Fetal Deaths	4.2	3.6	3.2	3.5	3.5	4.0	4.9	6.5	11.1	12.2	4.6

NOTE: Non-Marital Age Specific Rates are not Calculated in the Absence of Unmarried Population Data by Age.

TABLE 13
RESIDENT TEENAGE TOTAL PREGNANCIES BY AGE OF MOTHER AND RESULT OF PREGNANCY WITH PERCENTAGES TO SELECTED BASES
VIRGINIA, 2010

RESULT OF PREGNANCY	TOTAL TEEN PREGNANCIES	AGE OF MOTHER									
		10	11	12	13	14	15	16	17	18	19
NUMBER OF TOTAL TEENAGE PREGNANCIES											
Total Pregnancies	10,969			3	23	120	436	906	1,594	3,097	4,790
Live Births	7,444			1	12	58	247	603	1,105	2,086	3,332
Induced Terminations	3,146			2	11	57	182	280	424	908	1,282
Natural Fetal Deaths	379					5	7	23	65	103	176
PERCENTS AGE SPECIFIC TEEN PREGNANCIES OF TOTAL TEEN PREGNANCIES											
Total Pregnancies	100.0			0.0	0.2	1.1	4.0	8.3	14.5	28.2	43.7
Live Births	100.0			0.0	0.2	0.8	3.3	8.1	14.8	28.0	44.8
Induced Terminations	100.0			0.1	0.3	1.8	5.8	8.9	13.5	28.9	40.8
Natural Fetal Deaths	100.0					1.3	1.8	6.1	17.2	27.2	46.4
PERCENTS TEEN PREGNANCIES OF TOTAL AGE SPECIFIC TEEN PREGNANCIES											
Total Pregnancies	100.0			100.0	100.0	100.0	100.0	100.0	100.0	100.0	100.0
Live Births	67.9			33.3	52.2	48.3	56.7	66.6	69.3	67.4	69.6
Induced Terminations	28.7			66.7	47.8	47.5	41.7	30.9	26.6	29.3	26.8
Natural Fetal Deaths	3.5					4.2	1.6	2.5	4.1	3.3	3.7

TABLE 14
RESIDENT TEENAGE NON-MARITAL PREGNANCIES BY AGE OF MOTHER AND RESULT OF PREGNANCY WITH PERCENTAGES TO SELECTED BASES
VIRGINIA, 2010

RESULT OF PREGNANCY	NON-MARITAL TEEN PREGNANCIES	AGE OF MOTHER									
		10	11	12	13	14	15	16	17	18	19
NUMBER OF NON-MARITAL TEENAGE PREGNANCIES											
Total Pregnancies	9,844			3	23	113	423	882	1,501	2,835	4,064
Live Births	6,553			1	12	54	242	587	1,032	1,882	2,743
Induced Terminations	2,953			2	11	54	174	273	408	862	1,169
Natural Fetal Deaths	338					5	7	22	61	91	152
PERCENTS NON-MARITAL TEEN PREGNANCIES OF TOTAL TEEN PREGNANCIES											
Total Pregnancies	89.7			100.0	100.0	94.2	97.0	97.4	94.2	91.5	84.8
Live Births	88.0			100.0	100.0	93.1	98.0	97.3	93.4	90.2	82.3
Induced Terminations	93.9			100.0	100.0	94.7	95.6	97.5	96.2	94.9	91.2
Natural Fetal Deaths	89.2					100.0	100.0	95.7	93.8	88.3	86.4
PERCENTS NON-MARITAL TEEN PREGNANCIES OF TOTAL NON-MARITAL AGE SPECIFIC TEEN PREGNANCIES											
Total Pregnancies	100.0			100.0	100.0	100.0	100.0	100.0	100.0	100.0	100.0
Live Births	66.6			33.3	52.2	47.8	57.2	66.6	68.8	66.4	67.5
Induced Terminations	30.0			66.7	47.8	47.8	41.1	31.0	27.2	30.4	28.8
Natural Fetal Deaths	3.4					4.4	1.7	2.5	4.1	3.2	3.7

TABLE 15
RESIDENT TOTAL PREGNANCIES BY AGE AND ETHNICITY AND RACE OF MOTHER
WITH PERCENTAGES AND AGE SPECIFIC RATES PER 1,000 FEMALES
VIRGINIA, 2010

RACE OF MOTHER	TOTAL PREGNANCIES	AGE OF MOTHER < 15	15-17	18-19	20-24	25-29	30-34	35-39	40-44	45 UP	UNKNOWN
NUMBER OF TOTAL PREGNANCIES											
All Races	134,416	147	2,936	7,887	32,033	36,698	32,512	16,984	4,546	376	297
White Race	86,306	55	1,520	4,341	18,740	23,941	22,418	11,650	3,178	252	211
Black Race	34,626	85	1,287	3,156	11,205	9,035	5,971	2,945	797	79	66
All Other Races	13,484	7	129	390	2,088	3,722	4,123	2,389	571	45	20
All Hispanic	15,675	17	405	931	3,872	4,449	3,661	1,838	452	30	20
PERCENTS AGE PREGNANCIES OF ETHNICITY AND RACE TOTAL PREGNANCIES											
All Races	100.0	0.1	2.2	5.9	23.8	27.3	24.2	12.6	3.4	0.3	0.2
White Race	100.0	0.1	1.8	5.0	21.7	27.7	26.0	13.5	3.7	0.3	0.2
Black Race	100.0	0.2	3.7	9.1	32.4	26.1	17.2	8.5	2.3	0.2	0.2
All Other Races	100.0	0.1	1.0	2.9	15.5	27.6	30.6	17.7	4.2	0.3	0.1
All Hispanic	100.0	0.1	2.6	5.9	24.7	28.4	23.4	11.7	2.9	0.2	0.1
PERCENTS ETHNICITY AND RACE PREGNANCIES OF TOTAL AGE PREGNANCIES											
All Races	100.0	100.0	100.0	100.0	100.0	100.0	100.0	100.0	100.0	100.0	100.0
White Race	64.2	37.4	51.8	55.0	58.5	65.2	69.0	68.6	69.9	67.0	71.0
Black Race	25.8	57.8	43.8	40.0	35.0	24.6	18.4	17.3	17.5	21.0	22.2
All Other Races	10.0	4.8	4.4	4.9	6.5	10.1	12.7	14.1	12.6	12.0	6.7
All Hispanic	11.7	11.6	13.8	11.8	12.1	12.1	11.3	10.8	9.9	8.0	6.7
AGE SPECIFIC RATES PER 1,000 FEMALES											
All Races	81.3	0.6	18.8	69.6	115.2	130.9	123.0	62.5	15.8	1.2	NA
White Race	75.2	0.3	14.3	56.7	97.0	122.7	123.0	61.5	15.5	1.1	NA
Black Race	93.9	1.4	32.3	106.0	169.9	148.4	106.7	52.9	13.2	1.2	NA
All Other Races	99.1	0.4	13.0	57.0	110.6	152.5	157.7	89.5	24.7	2.1	NA
All Hispanic	99.8	0.7	29.0	95.0	146.3	148.8	124.1	72.2	20.6	1.6	NA

NOTES: Total Rates Are Based on Population Age Group 15-44 Only. Rates For Age Group < 15 Are Based on Ages 10-14 and Rates for Age Group 45 Up Are Based On Ages 45-49.

TABLE 16
RESIDENT TOTAL NON-MARITAL PREGNANCIES BY AGE AND ETHNICITY AND RACE OF MOTHER
WITH PERCENTAGES TO SELECTED BASES
VIRGINIA, 2010

RACE OF MOTHER	NON-MARITAL PREGNANCIES	AGE OF MOTHER < 15	15-17	18-19	20-24	25-29	30-34	35-39	40-44	45 UP	UNKNOWN
NUMBER OF NON-MARITAL PREGNANCIES											
All Races	58,629	140	2,806	6,899	21,695	14,325	7,806	3,598	1,131	98	131
White Race	29,958	51	1,411	3,571	10,888	7,238	4,032	1,957	676	55	79
Black Race	25,034	83	1,272	2,996	9,593	6,083	3,198	1,349	379	37	44
All Other Races	3,637	6	123	332	1,214	1,004	576	292	76	6	8
All Hispanic	8,935	16	385	829	2,750	2,460	1,590	720	166	11	8
PERCENTS NON-MARITAL ETHNICITY AND RACE PREGNANCIES OF TOTAL AGE PREGNANCIES											
All Races	43.6	95.2	95.6	87.5	67.7	39.0	24.0	21.2	24.9	26.1	44.1
White Race	34.7	92.7	92.8	82.3	58.1	30.2	18.0	16.8	21.3	21.8	37.4
Black Race	72.3	97.6	98.8	94.9	85.6	67.3	53.6	45.8	47.6	46.8	66.7
All Other Races	27.0	85.7	95.3	85.1	58.1	27.0	14.0	12.2	13.3	13.3	40.0
All Hispanic	57.0	94.1	95.1	89.0	71.0	55.3	43.4	39.2	36.7	36.7	40.0
PERCENTS ETHNICITY AND RACE PREGNANCIES OF TOTAL NON-MARITAL AGE PREGNANCIES											
All Races	100.0	100.0	100.0	100.0	100.0	100.0	100.0	100.0	100.0	100.0	100.0
White Race	51.1	36.4	50.3	51.8	50.2	50.5	51.7	54.4	59.8	56.1	60.3
Black Race	42.7	59.3	45.3	43.4	44.2	42.5	41.0	37.5	33.5	37.8	33.6
All Other Races	6.2	4.3	4.4	4.8	5.6	7.0	7.4	8.1	6.7	6.1	6.1
All Hispanic	15.2	11.4	13.7	12.0	12.7	17.2	20.4	20.0	14.7	11.2	6.1

NOTE: Non-Marital Age Specific Rates are not Calculated in the Absence of Unmarried Population Data by Age.

TABLE 17
RESIDENT TEENAGE TOTAL PREGNANCIES BY AGE AND ETHNICITY AND RACE OF MOTHER
WITH PERCENTAGES TO SELECTED BASES
VIRGINIA, 2010

RACE OF MOTHER	TOTAL PREGNANCIES	AGE OF MOTHER 10	11	12	13	14	15	16	17	18	19
NUMBER OF TOTAL PREGNANCIES											
All Races	10,970			3	24	120	436	906	1,594	3,097	4,790
White Race	5,916				10	45	217	468	835	1,666	2,675
Black Race	4,528			3	12	70	204	398	685	1,264	1,892
All Other Races	526				2	5	15	40	74	167	223
All Hispanic	1,353				5	12	69	154	182	409	522
PERCENTS AGE PREGNANCIES OF ETHNICITY AND RACE TOTAL PREGNANCIES											
All Races	100.0			0.0	0.2	1.1	4.0	8.3	14.5	28.2	43.7
White Race	100.0				0.2	0.8	3.7	7.9	14.1	28.2	45.2
Black Race	100.0			0.1	0.3	1.5	4.5	8.8	15.1	27.9	41.8
All Other Races	100.0				0.4	1.0	2.9	7.6	14.1	31.7	42.4
All Hispanic	100.0				0.4	0.9	5.1	11.4	13.5	30.2	38.6
PERCENTS ETHNICITY AND RACE PREGNANCIES OF TOTAL AGE PREGNANCIES											
All Races	100.0			100.0	100.0	100.0	100.0	100.0	100.0	100.0	100.0
White Race	53.9				41.7	37.5	49.8	51.7	52.4	53.8	55.8
Black Race	41.3			100.0	50.0	58.3	46.8	43.9	43.0	40.8	39.5
All Other Races	4.8				8.3	4.2	3.4	4.4	4.6	5.4	4.7
All Hispanic	12.3				20.8	10.0	15.8	17.0	11.4	13.2	10.9

TABLE 18
RESIDENT TEENAGE NON-MARITAL PREGNANCIES BY AGE AND ETHNICITY AND RACE OF MOTHER
WITH PERCENTAGES TO SELECTED BASES
VIRGINIA, 2010

RACE OF MOTHER	NON-MARITAL PREGNANCIES	AGE OF MOTHER 10	11	12	13	14	15	16	17	18	19
NUMBER OF NON-MARITAL PREGNANCIES											
All Races	9,845			3	24	113	423	882	1,501	2,835	4,064
White Race	5,033				10	41	209	448	754	1,458	2,113
Black Race	4,351			3	12	68	200	395	677	1,227	1,769
All Other Races	461				2	4	14	39	70	150	182
All Hispanic	1,230				5	11	69	148	168	381	448
PERCENTS NON-MARITAL ETHNICITY AND RACE PREGNANCIES OF TOTAL AGE PREGNANCIES											
All Races	89.7			100.0	100.0	94.2	97.0	97.4	94.2	91.5	84.8
White Race	85.1				100.0	91.1	96.3	95.7	90.3	87.5	79.0
Black Race	96.1			100.0	100.0	97.1	98.0	99.2	98.8	97.1	93.5
All Other Races	87.6				100.0	80.0	93.3	97.5	94.6	89.8	81.6
All Hispanic	90.9				100.0	91.7	100.0	96.1	92.3	93.2	85.8
PERCENTS ETHNICITY AND RACE PREGNANCIES OF TOTAL NON-MARITAL AGE PREGNANCIES											
All Races	100.0			100.0	100.0	100.0	100.0	100.0	100.0	100.0	100.0
White Race	51.1				41.7	36.3	49.4	50.8	50.2	51.4	52.0
Black Race	44.2			100.0	50.0	60.2	47.3	44.8	45.1	43.3	43.5
All Other Races	4.7				8.3	3.5	3.3	4.4	4.7	5.3	4.5
All Hispanic	12.5				20.8	9.7	16.3	16.8	11.2	13.4	11.0

TABLE 19
RESIDENT TOTAL PREGNANCIES, LIVE BIRTHS, INDUCED TERMINATIONS OF PREGNANCY NATURAL FETAL DEATHS, AND PROJECTED FEMALE POPULATION AGES 15-44 WITH RATES PER 1,000 POPULATION BY RACE VIRGINIA, 1990-2010

YEAR	RACE	RESIDENT PREGNANCIES		RESIDENT LIVE BIRTHS		INDUCED TERMINATIONS OF PREGNANCY		NATURAL FETAL DEATHS		FEMALE POPULATION
		NUMBER	RATE	NUMBER	RATE	NUMBER	RATE	NUMBER	RATE	AGES 15-44
1990	Total	138,801	90.4	98,752	64.3	32,353	21.1	7,696	5.0	1,535,346
	White	97,776	82.8	71,776	60.8	20,456	17.3	5,544	4.7	1,180,372
	Black	36,874	121.9	23,868	78.9	10,997	36.3	2,009	6.6	302,588
	All Other	4,151	79.2	3,108	59.3	900	17.2	143	2.7	52,386
1991	Total	135,936	88.4	96,777	63.0	31,578	20.5	7,581	4.9	1,537,279
	White	95,204	80.8	69,897	59.3	19,806	16.8	5,501	4.7	1,177,997
	Black	36,451	119.0	23,693	77.4	10,803	35.3	1,955	6.4	306,260
	All Other	4,281	80.7	3,187	60.1	969	18.3	125	2.4	53,022
1992	Total	133,852	87.0	96,725	62.8	29,207	19.0	7,920	5.1	1,539,211
	White	93,410	79.5	69,662	59.3	17,964	15.3	5,784	4.9	1,175,622
	Black	36,094	116.5	23,671	76.4	10,399	33.6	2,024	6.5	309,932
	Other	4,348	81.0	3,392	63.2	844	15.7	112	2.1	53,657
1993	Total	129,822	84.2	93,881	60.9	27,965	18.1	7,976	5.2	1,541,144
	White	90,154	76.8	67,454	57.5	16,938	14.4	5,762	4.9	1,173,248
	Black	35,155	112.1	23,016	73.4	10,039	32.0	2,100	6.7	313,603
	Other	4,513	83.1	3,411	62.8	988	18.2	114	2.1	54,293
1994	Total	127,888	82.9	94,355	61.1	26,213	17.0	7,320	4.7	1,543,075
	White	89,596	76.5	68,678	58.7	15,655	13.4	5,263	4.5	1,170,872
	Black	33,497	105.6	22,103	69.7	9,484	29.9	1,910	6.0	317,274
	Other	4,795	87.3	3,574	65.1	1,074	19.6	147	2.7	54,929
1995	Total	124,915	80.9	91,871	59.5	25,548	16.5	7,496	4.9	1,545,009
	White	87,090	74.5	66,597	57.0	15,077	12.9	5,416	4.6	1,168,498
	Black	32,239	100.4	21,119	65.8	9,188	28.6	1,932	6.0	320,947
	Other	5,586	100.5	4,155	74.8	1,283	23.1	148	2.7	55,564
1996	Total	125,546	81.2	92,115	59.5	25,752	16.6	7,679	5.0	1,547,036
	White	86,715	74.2	66,559	56.9	14,591	12.5	5,565	4.8	1,169,026
	Black	32,339	100.5	20,749	64.5	9,646	30.0	1,944	6.0	321,779
	Other	6,492	115.5	4,807	85.5	1,515	26.9	170	3.0	56,231
1997	Total	125,071	80.7	91,664	59.2	25,875	16.7	7,532	4.9	1,549,105
	White	85,046	72.7	65,474	56.0	14,189	12.1	5,383	4.6	1,169,545
	Black	33,048	102.3	20,911	64.7	10,176	31.5	1,961	6.1	323,027
	Other	6,977	123.4	5,279	93.4	1,510	26.7	188	3.3	56,533
1998	Total	127,551	82.2	94,114	60.7	25,913	16.7	7,524	4.9	1,551,101
	White	86,401	73.8	66,872	57.2	14,132	12.1	5,397	4.6	1,170,079
	Black	33,966	104.8	21,868	67.5	10,175	31.4	1,923	5.9	324,201
	Other	7,184	126.4	5,374	94.6	1,606	28.3	204	3.6	56,821
1999	Total	129,580	83.4	95,207	61.3	27,002	17.4	7,371	4.7	1,553,170
	White	86,752	74.1	67,103	57.3	14,433	12.3	5,216	4.5	1,170,598
	Black	34,563	106.2	21,987	67.6	10,656	32.7	1,920	5.9	325,449
	Other	8,265	144.7	6,117	107.1	1,913	33.5	235	4.1	57,123
2000	Total	133,300	83.9	98,864	62.2	27,188	17.1	7,248	4.6	1,589,080
	White	88,666	76.9	69,090	59.9	14,398	12.5	5,178	4.5	1,153,114
	Black	34,770	99.3	22,298	63.7	10,664	30.4	1,808	5.2	350,262
	Other	9,864	115.1	7,476	87.2	2,126	24.8	262	3.1	85,704
2001	Total	130,071	81.3	98,531	61.6	23,968	15.0	7,572	4.7	1,599,505
	White	87,201	75.5	68,859	59.7	12,941	11.2	5,401	4.7	1,154,303
	Black	32,939	92.7	22,000	61.9	9,059	25.5	1,880	5.3	355,315
	Other	9,931	110.5	7,672	85.4	1,968	21.9	291	3.2	89,887
2002	Total	131,470	81.7	99,235	61.6	24,347	15.1	7,888	4.9	1,609,903
	White	87,017	75.2	68,658	59.4	12,614	10.9	5,745	5.0	1,156,514
	Black	33,562	93.5	21,834	60.8	9,950	27.7	1,778	5.0	359,126
	Other	10,891	115.5	8,743	92.8	1,783	18.9	365	3.9	94,263
2003	Total	134,635	84.2	100,561	62.9	26,281	16.4	7,793	4.9	1,598,601
	White	89,067	77.8	69,649	60.8	13,692	12.0	5,726	5.0	1,144,883
	Black	34,235	95.4	21,727	60.6	10,820	30.2	1,688	4.7	358,715
	Other	11,333	119.3	9,185	96.7	1,769	18.6	379	4.0	95,003
2004	Total	137,157	85.7	103,830	64.9	25,918	16.2	7,409	4.6	1,599,511
	White	91,069	79.5	72,606	63.4	13,003	11.3	5,460	4.8	1,146,071
	Black	34,784	98.4	22,261	63.0	10,961	31.0	1,562	4.4	353,583
	Other	11,304	113.2	8,963	89.8	1,954	19.6	387	3.9	99,857
2005	Total	137,405	85.6	104,488	65.1	25,822	16.1	7,095	4.4	1,604,836
	White	90,219	78.6	72,220	63.0	12,884	11.2	5,115	4.5	1,147,145
	Black	34,429	96.9	22,084	62.1	10,821	30.4	1,524	4.3	355,440
	Other	12,757	124.8	10,184	99.6	2,117	20.7	456	4.5	102,251
2006	Total	140,416	86.4	106,474	65.5	27,024	16.6	6,918	4.3	1,625,508
	White	91,465	79.0	72,808	62.9	13,647	11.8	5,010	4.3	1,157,241
	Black	36,066	99.8	23,171	64.1	11,390	31.5	1,505	4.2	361,202
	Other	12,885	120.3	10,495	98.0	1,987	18.6	403	3.8	107,065
2007	Total	143,071	88.1	108,417	66.7	27,292	16.8	7,362	4.5	1,624,487
	White	91,666	79.6	73,003	63.4	13,604	11.8	5,059	4.4	1,151,470
	Black	36,989	101.3	23,708	64.9	11,494	31.5	1,787	4.9	365,174
	Other	14,416	133.7	11,706	108.5	2,194	20.3	516	4.8	107,843
2008	Total	141,425	87.5	106,578	66.0	27,410	17.0	7,437	4.6	1,615,975
	White	91,836	80.3	73,043	63.9	13,598	11.9	5,195	4.5	1,143,298
	Black	36,807	100.7	23,305	63.8	11,728	32.1	1,774	4.9	365,390
	Other	12,782	119.1	10,230	95.4	2,084	19.4	468	4.4	107,287
2009	Total	137,920	84.5	104,979	64.3	26,356	16.1	6,585	4.0	1,632,043
	White	88,766	77.1	71,118	61.8	12,969	11.3	4,679	4.1	1,151,526
	Black	35,730	97.0	23,017	62.5	11,255	30.5	1,458	4.0	368,441
	Other	13,424	119.8	10,844	96.8	2,132	19.0	448	4.0	112,076
2010	Total	134,416	81.3	102,934	62.3	24,892	15.1	6,590	4.0	1,652,698
	White	86,306	75.2	69,524	60.6	12,144	10.6	4,638	4.0	1,148,025
	Black	34,626	93.9	22,442	60.9	10,603	28.8	1,581	4.3	368,634
	Other	13,484	99.1	10,968	80.6	2,145	15.8	371	2.7	136,039

The Population Values for 1990 are from the Modified February 1992 Release of the U.S. Bureau of the Census.
The Population Values for 1991-1999 are Based on the 1990 Census and 1995-1999 Projections of the Virginia State Data Center.
The Population Values for 2000 are Modified Year 2000 Data of the Bureau of the Census by the National Center for Health Statistics.
The Population Values for 2001-2009 are Projections Based on the Modified Year 2000 Census by the National Center for Health Statistics.

TABLE 20
RESIDENT TOTAL PREGNANCIES, LIVE BIRTHS, INDUCED TERMINATIONS OF PREGNANCY AND NATURAL FETAL DEATHS, WITH NUMBERS AND PERCENTS NON-MARITAI BY RACE OF MOTHER OR PATIENT
VIRGINIA, 1990-2010

YEAR	RACE	TOTAL AND NON-MARITAL PREGNANCIES			TOTAL AND NON-MARITAL LIVE BIRTHS			TOTAL AND NON-MARITAL INDUCED TERMINATIONS			TOTAL AND NON-MARITAL NATURAL FETAL DEATHS		
		TOTAL EVENTS	NON-MARITAL NUMBER	NON-MARITAL PERCENT	TOTAL BIRTHS	NON-MARITAL NUMBER	NON-MARITAL PERCENT	TOTAL INDUCED	NON-MARITAL NUMBER	NON-MARITAL PERCENT	TOTAL FETALS	NON-MARITAL NUMBER	NON-MARITAL PERCENT
1990	Total	138,801	54,882	39.5	98,752	25,813	26.1	32,353	26,281	81.2	7,696	2,788	36.2
	White	97,776	28,652	29.3	71,776	10,901	15.2	20,456	16,316	79.8	5,544	1,435	25.9
	Black	36,874	25,377	68.8	23,868	14,591	61.1	10,997	9,459	86.0	2,009	1,327	66.1
	All Other	4,151	853	20.5	3,108	321	10.3	900	506	56.2	143	26	18.2
1991	Total	135,936	55,087	40.5	96,777	27,066	28.0	31,578	25,123	79.6	7,581	2,898	38.2
	White	95,204	28,705	30.2	69,897	11,711	16.8	19,806	15,424	77.9	5,501	1,570	28.5
	Black	36,451	25,422	69.7	23,693	14,962	63.1	10,803	9,154	84.7	1,955	1,306	66.8
	All Other	4,281	960	22.4	3,187	393	12.3	969	545	56.2	125	22	17.6
1992	Total	133,852	54,329	40.6	96,725	27,520	28.5	29,207	23,950	82.0	7,920	2,859	36.1
	White	93,410	27,721	29.7	69,662	11,875	17.0	17,964	14,350	79.9	5,784	1,496	25.9
	Black	36,094	25,618	71.0	23,671	15,184	64.1	10,399	9,092	87.4	2,024	1,342	66.3
	Other	4,348	990	22.8	3,392	461	13.6	844	508	60.2	112	21	18.8
1993	Total	129,822	53,790	41.4	93,881	27,421	29.2	27,965	23,356	83.5	7,976	3,013	37.8
	White	90,154	27,579	30.6	67,454	12,179	18.1	16,938	13,793	81.4	5,762	1,607	27.9
	Black	35,155	25,096	71.4	23,016	14,767	64.2	10,039	8,943	89.1	2,100	1,386	66.0
	Other	4,513	1,115	24.7	3,411	475	13.9	988	620	62.8	114	20	17.5
1994	Total	127,888	52,140	40.8	94,355	27,583	29.2	26,213	21,850	83.4	7,320	2,707	37.0
	White	89,596	27,125	30.3	68,678	12,946	18.9	15,655	12,762	81.5	5,263	1,417	26.9
	Black	33,497	23,830	71.1	22,103	14,143	64.0	9,484	8,423	88.8	1,910	1,264	66.2
	Other	4,795	1,185	24.7	3,574	494	13.8	1,074	665	61.9	147	26	17.7
1995	Total	124,915	50,980	40.8	91,871	26,961	29.3	25,548	21,266	83.2	7,496	2,753	36.7
	White	87,090	26,493	30.4	66,597	12,827	19.3	15,077	12,222	81.1	5,416	1,444	26.7
	Black	32,239	23,021	71.4	21,119	13,515	64.0	9,188	8,226	89.5	1,932	1,280	66.3
	Other	5,586	1,466	26.2	4,155	619	14.9	1,283	818	63.8	148	29	19.6
1996	Total	125,546	50,653	40.3	92,115	26,592	28.9	25,752	21,201	82.3	7,679	2,860	37.2
	White	86,715	25,927	29.9	66,559	12,669	19.0	14,591	11,723	80.3	5,565	1,535	27.6
	Black	32,339	23,029	71.2	20,749	13,204	63.6	9,646	8,540	88.5	1,944	1,285	66.1
	Other	6,492	1,697	26.1	4,807	719	15.0	1,515	938	61.9	170	40	23.5
1997	Total	125,071	51,545	41.2	91,664	26,893	29.3	25,875	21,824	84.3	7,532	2,828	37.5
	White	85,046	25,856	30.4	65,474	12,707	19.4	14,189	11,655	82.1	5,383	1,494	27.8
	Black	33,048	23,841	72.1	20,911	13,351	63.8	10,176	9,193	90.3	1,961	1,297	66.1
	Other	6,977	1,848	26.5	5,279	835	15.8	1,510	976	64.6	188	37	19.7
1998	Total	127,551	52,671	41.3	94,114	28,057	29.8	25,913	21,657	83.6	7,524	2,957	39.3
	White	86,401	26,514	30.7	66,872	13,332	19.9	14,132	11,511	81.5	5,397	1,671	31.0
	Black	33,966	24,342	71.7	21,868	13,934	63.7	10,175	9,149	89.9	1,923	1,259	65.5
	Other	7,184	1,815	25.3	5,374	791	14.7	1,606	997	62.1	204	27	13.2
1999	Total	129,580	53,684	41.4	95,207	28,305	29.7	27,002	22,362	82.8	7,371	3,017	40.9
	White	86,752	26,902	31.0	67,103	13,565	20.2	14,433	11,699	81.1	5,216	1,638	31.4
	Black	34,563	24,696	71.5	21,987	13,844	63.0	10,656	9,522	89.4	1,920	1,330	69.3
	Other	8,265	2,086	25.2	6,117	896	14.6	1,913	1,141	59.6	235	49	20.9
2000	Total	133,300	55,310	41.5	98,864	29,635	30.0	27,188	22,595	83.1	7,248	3,080	42.5
	White	88,666	27,768	31.3	69,090	14,304	20.7	14,398	11,712	81.3	5,178	1,752	33.8
	Black	34,770	24,876	71.5	22,298	14,096	63.2	10,664	9,524	89.3	1,808	1,256	69.5
	Other	9,864	2,666	27.0	7,476	1,235	16.5	2,126	1,359	63.9	262	72	27.5
2001	Total	130,071	52,765	40.6	98,531	29,922	30.4	23,968	19,630	81.9	7,572	3,213	42.4
	White	87,201	27,026	31.0	68,859	14,798	21.5	12,941	10,396	80.3	5,401	1,832	33.9
	Black	32,939	23,269	70.6	22,000	13,924	63.3	9,059	8,043	88.8	1,880	1,302	69.3
	Other	9,931	2,470	24.9	7,672	1,200	15.6	1,968	1,191	60.5	291	79	27.1
2002	Total	131,470	53,279	40.5	99,235	30,223	30.5	24,347	19,733	81.0	7,888	3,323	42.1
	White	87,017	27,013	31.0	68,658	15,082	22.0	12,614	9,988	79.2	5,745	1,943	33.8
	Black	33,562	23,615	70.4	21,834	13,654	62.5	9,950	8,690	87.3	1,778	1,271	71.5
	Other	10,891	2,651	24.3	8,743	1,487	17.0	1,783	1,055	59.2	365	109	29.9
2003	Total	134,635	55,692	41.4	100,561	30,769	30.6	26,281	21,594	82.2	7,793	3,329	42.7
	White	89,067	28,587	32.1	69,649	15,496	22.2	13,692	11,069	80.8	5,726	2,022	35.3
	Black	34,235	24,328	71.1	21,727	13,707	63.1	10,820	9,431	87.2	1,688	1,190	70.5
	Other	11,333	2,777	24.5	9,185	1,566	17.0	1,769	1,094	61.8	379	117	30.9
2004	Total	137,157	56,850	41.4	103,830	32,190	31.0	25,918	21,523	83.0	7,409	3,137	42.3
	White	91,069	29,386	32.3	72,606	16,810	23.2	13,003	10,687	82.2	5,460	1,889	34.6
	Black	34,784	24,682	71.0	22,261	13,928	62.6	10,961	9,642	88.0	1,562	1,112	71.2
	Other	11,304	2,782	24.6	8,963	1,452	16.2	1,954	1,194	61.1	387	136	35.1
2005	Total	137,405	58,100	42.3	104,488	33,681	32.2	25,822	21,326	82.6	7,095	3,093	43.6
	White	90,219	29,994	33.2	72,220	17,517	24.3	12,884	10,588	82.2	5,115	1,889	36.9
	Black	34,429	24,618	71.5	22,084	14,095	63.8	10,821	9,478	87.6	1,524	1,045	68.6
	Other	12,757	3,488	27.3	10,184	2,069	20.3	2,117	1,260	59.5	456	159	34.9
2006	Total	140,416	61,639	43.9	106,474	36,290	34.1	27,024	22,190	82.1	6,918	3,159	45.7
	White	91,465	32,216	35.2	72,808	19,159	26.3	13,647	11,090	81.3	5,010	1,967	39.3
	Black	36,066	25,924	71.9	23,171	14,896	64.3	11,390	9,976	87.6	1,505	1,052	69.9
	Other	12,885	3,499	27.2	10,495	2,235	21.3	1,987	1,124	56.6	403	140	34.7
2007	Total	143,071	61,294	42.8	108,417	38,281	35.3	27,292	20,503	75.1	7,362	2,510	34.1
	White	91,666	31,110	33.9	73,003	20,110	27.5	13,604	9,646	70.9	5,059	1,354	26.8
	Black	36,989	26,224	70.9	23,708	15,544	65.6	11,494	9,603	83.5	1,787	1,077	60.3
	Other	14,416	3,960	27.5	11,706	2,627	22.4	2,194	1,254	57.2	516	79	15.3
2008	Total	141,425	60,788	43.0	106,578	38,201	35.8	27,410	19,754	72.1	7,437	2,833	38.1
	White	91,836	31,323	34.1	73,043	20,716	28.4	13,598	8,997	66.2	5,195	1,610	31.0
	Black	36,807	26,309	71.5	23,305	15,564	66.8	11,728	9,590	81.8	1,774	1,155	65.1
	Other	12,782	3,156	24.7	10,230	1,921	18.8	2,084	1,167	56.0	468	68	14.5
2009	Total	137,920	59,249	43.0	104,979	37,608	35.8	26,356	19,194	72.8	6,585	2,447	37.2
	White	88,766	30,392	34.2	71,118	19,994	28.1	12,969	8,960	69.1	4,679	1,438	30.7
	Black	35,730	25,408	71.1	23,017	15,431	67.0	11,255	9,028	80.2	1,458	949	65.1
	Other	13,424	3,449	25.7	10,844	2,183	20.1	2,132	1,206	56.6	448	60	13.4
2010	Total	134,416	58,629	43.6	102,934	36,532	35.5	24,892	19,649	78.9	6,590	2,448	37.1
	White	86,306	29,958	34.7	69,524	19,311	27.8	12,144	9,268	76.3	4,638	1,379	29.7
	Black	34,626	25,034	72.3	22,442	14,885	66.3	10,603	9,121	86.0	1,581	1,028	65.0
	Other	13,484	3,637	27.0	10,968	2,336	21.3	2,145	1,260	58.7	371	41	11.1

TABLE 21
RESIDENT TEENAGE PREGNANCIES, LIVE BIRTHS, INDUCED TERMINATIONS OF PREGNANCY, NATURAL FETAL DEATHS, AND PROJECTED FEMALE POPULATION AGES 10-19 WITH RATES PER 1,000 POPULATION BY RACE
VIRGINIA, 1990-2010

YEAR	RACE	RESIDENT TEENAGE PREGNANCIES		TEENAGE LIVE BIRTHS		TEENAGE INDUCED TERMINATIONS		TEENAGE NATURAL FETAL DEATHS		FEMALE POPULATION
		NUMBER	RATE	NUMBER	RATE	NUMBER	RATE	NUMBER	RATE	AGES 10-19
1990	Total	19,772	48.3	11,544	28.2	7,416	18.1	812	2.0	408,991
	White	11,796	39.1	6,544	21.7	4,786	15.9	466	1.5	301,445
	All Other	7,976	74.2	5,000	46.5	2,630	24.5	346	3.2	107,546
1991	Total	18,580	44.7	11,127	26.8	6,744	16.2	709	1.7	415,307
	White	11,083	36.3	6,282	20.6	4,386	14.4	415	1.4	305,286
	All Other	7,497	68.1	4,845	44.0	2,358	21.4	294	2.7	110,021
1992	Total	17,245	40.9	10,716	25.4	5,774	13.7	755	1.8	421,624
	White	9,973	32.3	5,911	19.1	3,609	11.7	453	1.5	309,127
	All Other	7,272	64.6	4,805	42.7	2,165	19.2	302	2.7	112,497
1993	Total	16,641	38.9	10,317	24.1	5,575	13.0	749	1.8	427,939
	White	9,633	30.8	5,820	18.6	3,405	10.9	408	1.3	312,967
	All Other	7,008	61.0	4,497	39.1	2,170	18.9	341	3.0	114,972
1994	Total	16,811	38.7	10,666	24.6	5,444	12.5	701	1.6	434,257
	White	9,865	31.1	6,122	19.3	3,331	10.5	412	1.3	316,808
	All Other	6,946	59.1	4,544	38.7	2,113	18.0	289	2.5	117,449
1995	Total	16,465	37.4	10,479	23.8	5,212	11.8	774	1.8	440,573
	White	9,536	29.7	5,938	18.5	3,141	9.8	457	1.4	320,649
	All Other	6,929	57.8	4,541	37.9	2,071	17.3	317	2.6	119,924
1996	Total	16,156	36.2	10,109	22.6	5,331	11.9	716	1.6	446,829
	White	9,184	28.2	5,687	17.5	3,079	9.5	418	1.3	325,201
	All Other	6,972	57.3	4,422	36.4	2,252	18.5	298	2.5	121,628
1997	Total	15,787	34.8	9,999	22.1	5,125	11.3	663	1.5	453,071
	White	8,786	26.6	5,461	16.6	2,946	8.9	379	1.1	329,741
	All Other	7,001	56.8	4,538	36.8	2,179	17.7	284	2.3	123,330
1998	Total	15,663	34.1	10,102	22.0	4,858	10.6	703	1.5	459,326
	White	8,666	25.9	5,531	16.5	2,740	8.2	395	1.2	334,303
	All Other	6,997	56.0	4,571	36.6	2,118	16.9	308	2.5	125,023
1999	Total	15,626	33.6	10,090	21.7	4,821	10.4	715	1.5	465,568
	White	8,615	25.4	5,468	16.1	2,711	8.0	436	1.3	338,843
	All Other	7,011	55.3	4,622	36.5	2,110	16.7	279	2.2	126,725
2000	Total	15,067	31.5	9,803	20.5	4,587	9.6	677	1.4	478,240
	White	8,288	24.6	5,339	15.8	2,558	7.6	391	1.2	337,164
	All Other	6,779	48.1	4,464	31.6	2,029	14.4	286	2.0	141,076
2001	Total	14,218	29.2	9,577	19.7	4,055	8.3	586	1.2	486,425
	White	7,901	23.1	5,281	15.4	2,279	6.7	341	1.0	342,331
	All Other	6,317	43.8	4,296	29.8	1,776	12.3	245	1.7	144,094
2002	Total	13,586	27.6	9,195	18.7	3,836	7.8	555	1.1	492,384
	White	7,457	21.6	5,049	14.6	2,090	6.0	318	0.9	345,844
	All Other	6,129	41.8	4,146	28.3	1,746	11.9	237	1.6	146,540
2003	Total	13,665	27.4	8,941	17.9	4,163	8.3	561	1.1	499,398
	White	7,372	21.0	4,907	14.0	2,122	6.1	343	1.0	350,434
	All Other	6,293	42.2	4,034	27.1	2,041	13.7	218	1.5	148,964
2004	Total	13,343	26.5	8,914	17.7	3,942	7.8	487	1.0	503,412
	White	7,487	21.2	5,138	14.6	2,060	5.8	289	0.8	353,109
	All Other	5,856	39.0	3,776	25.1	1,882	12.5	198	1.3	150,303
2005	Total	13,416	26.5	8,905	17.6	4,032	8.0	479	0.9	506,205
	White	7,371	20.7	5,034	14.2	2,041	5.7	296	0.8	355,366
	All Other	6,045	40.1	3,871	25.7	1,991	13.2	183	1.2	150,839
2006	Total	13,704	27.3	9,196	18.3	4,012	8.0	496	1.0	502,344
	White	7,517	21.4	5,150	14.7	2,071	5.9	296	0.8	351,239
	All Other	6,187	40.9	4,046	26.8	1,941	12.8	200	1.3	151,105
2007	Total	13,766	27.2	9,306	18.4	3,941	7.8	519	1.0	505,848
	White	7,398	21.0	5,166	14.6	1,929	5.5	303	0.9	353,031
	All Other	6,368	41.7	4,140	27.1	2,012	13.2	216	1.4	152,817
2008	Total	13,233	25.3	8,902	17.0	3,794	7.3	537	1.0	522,773
	White	7,203	19.5	5,070	13.8	1,810	4.9	323	0.9	368,720
	All Other	6,030	39.1	3,832	24.9	1,984	12.9	214	1.4	154,053
2009	Total	12,283	24.3	8,284	16.4	3,568	7.1	431	0.9	505,976
	White	6,560	18.6	4,582	13.0	1,704	4.8	274	0.8	353,222
	All Other	5,723	37.5	3,702	24.2	1,864	12.2	157	1.0	152,754
2010	Total	10,970	21.1	7,444	14.3	3,147	6.1	379	0.7	519,085
	White	5,916	16.7	4,184	11.8	1,494	4.2	238	0.7	355,089
	All Other	5,054	30.8	3,260	19.9	1,653	10.1	141	0.9	163,996

The Population Values for 1990 are From the Modified February 1992 Release of the U.S. Bureau of the Census.
The Population Values for 1991-1999 are Based on the 1990 Census and 1995-1999 Projections of the Virginia State Data Center.
The Population Values for 2000 are Modified Year 2000 Data of the Bureau of the Census by the National Center for Health Statistics.
The Population Values for 2001-2009 are Projections From the Modified Year 2000 Census by the National Center For Health Statistics.

TABLE 22
RESIDENT TEENAGE PREGNANCIES, LIVE BIRTHS, INDUCED TERMINATIONS OF PREGNANCY, AND NATURAL FETAL DEATHS WITH NUMBERS AND PERCENTS NON-MARITAL
AGE GROUP 10-19 BY RACE
VIRGINIA, 1990-2010

YEAR	RACE	TOTAL AND NON-MARITAL TEENAGE PREGNANCIES			TOTAL AND NON-MARITAL TEENAGE LIVE BIRTHS			TOTAL AND NON-MARITAL INDUCED TERMINATIONS			TOTAL AND NON-MARITAL NATURAL FETAL DEATHS		
		TOTAL EVENTS	NON-MARITAL NUMBER	NON-MARITAL PERCENT	TOTAL BIRTHS	NON-MARITAL NUMBER	NON-MARITAL PERCENT	TOTAL INDUCED	NON-MARITAL NUMBER	NON-MARITAL PERCENT	TOTAL FETALS	NON-MARITAL NUMBER	NON-MARITAL PERCENT
1990	Total	19,772	15,635	79.1	11,544	7,857	68.1	7,416	7,149	96.4	812	629	77.5
	White	11,796	8,176	69.3	6,544	3,278	50.1	4,786	4,588	95.9	466	310	66.5
	All Other	7,976	7,459	93.5	5,000	4,579	91.6	2,630	2,561	97.4	346	319	92.2
1991	Total	18,580	14,960	80.5	11,127	7,895	71.0	6,744	6,489	96.2	709	576	81.2
	White	11,083	7,913	71.4	6,282	3,430	54.6	4,386	4,181	95.3	415	302	72.8
	All Other	7,497	7,047	94.0	4,845	4,465	92.2	2,358	2,308	97.9	294	274	93.2
1992	Total	17,245	13,915	80.7	10,716	7,708	71.9	5,774	5,607	97.1	755	600	79.5
	White	9,973	7,034	70.5	5,911	3,242	54.8	3,609	3,484	96.5	453	308	68.0
	All Other	7,272	6,881	94.6	4,805	4,466	92.9	2,165	2,123	98.1	302	292	96.7
1993	Total	16,641	13,665	82.1	10,317	7,605	73.7	5,575	5,433	97.5	749	627	83.7
	White	9,633	6,989	72.6	5,820	3,392	58.3	3,405	3,299	96.9	408	298	73.0
	All Other	7,008	6,676	95.3	4,497	4,213	93.7	2,170	2,134	98.3	341	329	96.5
1994	Total	16,811	13,971	83.1	10,666	8,084	75.8	5,444	5,297	97.3	701	590	84.2
	White	9,865	7,344	74.4	6,122	3,810	62.2	3,331	3,219	96.6	412	315	76.5
	All Other	6,946	6,627	95.4	4,544	4,274	94.1	2,113	2,078	98.3	289	275	95.2
1995	Total	16,465	13,844	84.1	10,479	8,142	77.7	5,212	5,062	97.1	774	640	82.7
	White	9,536	7,210	75.6	5,938	3,851	64.9	3,141	3,020	96.1	457	339	74.2
	All Other	6,929	6,634	95.7	4,541	4,291	94.5	2,071	2,042	98.6	317	301	95.0
1996	Total	16,156	13,674	84.6	10,109	7,920	78.3	5,331	5,139	96.4	716	615	85.9
	White	9,184	7,035	76.6	5,687	3,754	66.0	3,079	2,954	95.9	418	327	78.2
	All Other	6,972	6,639	95.2	4,422	4,166	94.2	2,252	2,185	97.0	298	288	96.6
1997	Total	15,787	13,513	85.6	9,999	7,954	79.5	5,125	4,987	97.3	663	572	86.3
	White	8,786	6,856	78.0	5,461	3,701	67.8	2,946	2,857	97.0	379	298	78.6
	All Other	7,001	6,657	95.1	4,538	4,253	93.7	2,179	2,130	97.8	284	274	96.5
1998	Total	15,663	13,451	85.9	10,102	8,073	79.9	4,858	4,757	97.9	703	621	88.3
	White	8,666	6,780	78.2	5,531	3,781	68.4	2,740	2,673	97.6	395	326	82.5
	All Other	6,997	6,671	95.3	4,571	4,292	93.9	2,118	2,084	98.4	308	295	95.8
1999	Total	15,626	13,392	85.7	10,090	8,064	79.9	4,821	4,705	97.6	715	623	87.1
	White	8,615	6,782	78.7	5,468	3,797	69.4	2,711	2,631	97.0	436	354	81.2
	All Other	7,011	6,610	94.3	4,622	4,267	92.3	2,110	2,074	98.3	279	269	96.4
2000	Total	15,067	12,947	85.9	9,803	7,863	80.2	4,587	4,494	98.0	677	590	87.1
	White	8,288	6,516	78.6	5,339	3,717	69.6	2,558	2,487	97.2	391	312	79.8
	All Other	6,779	6,431	94.9	4,464	4,146	92.9	2,029	2,007	98.9	286	278	97.2
2001	Total	14,218	12,177	85.6	9,577	7,672	80.1	4,055	3,978	98.1	586	527	89.9
	White	7,901	6,226	78.8	5,281	3,710	70.3	2,279	2,228	97.8	341	288	84.5
	All Other	6,317	5,951	94.2	4,296	3,962	92.2	1,776	1,750	98.5	245	239	97.6
2002	Total	13,586	11,638	85.7	9,195	7,423	80.7	3,836	3,723	97.1	555	492	88.6
	White	7,457	5,890	79.0	5,049	3,609	71.5	2,090	2,017	96.5	318	264	83.0
	All Other	6,129	5,748	93.8	4,146	3,814	92.0	1,746	1,706	97.7	237	228	96.2
2003	Total	13,665	11,863	86.8	8,941	7,326	81.9	4,163	4,033	96.9	561	504	89.8
	White	7,372	5,939	80.6	4,907	3,599	73.3	2,122	2,048	96.5	343	292	85.1
	All Other	6,293	5,924	94.1	4,034	3,727	92.4	2,041	1,985	97.3	218	212	97.2
2004	Total	13,343	11,669	87.5	8,914	7,396	83.0	3,942	3,833	97.2	487	440	90.3
	White	7,487	6,095	81.4	5,138	3,855	75.0	2,060	1,992	96.7	289	248	85.8
	All Other	5,856	5,574	95.2	3,776	3,541	93.8	1,882	1,841	97.8	198	192	97.0
2005	Total	13,416	11,752	87.6	8,905	7,429	83.4	4,032	3,896	96.6	479	427	89.1
	White	7,371	6,021	81.7	5,034	3,821	75.9	2,041	1,954	95.7	296	246	83.1
	All Other	6,045	5,731	94.8	3,871	3,608	93.2	1,991	1,942	97.5	183	181	98.9
2006	Total	13,704	12,118	88.4	9,196	7,798	84.8	4,012	3,875	96.6	496	445	89.7
	White	7,517	6,228	82.9	5,150	3,999	77.7	2,071	1,974	95.3	296	255	86.1
	All Other	6,187	5,890	95.2	4,046	3,799	93.9	1,941	1,901	97.9	200	190	95.0
2007	Total	13,766	11,911	86.5	9,306	7,950	85.4	3,941	3,525	89.4	519	436	84.0
	White	7,398	5,982	80.9	5,166	4,044	78.3	1,929	1,690	87.6	303	248	81.8
	All Other	6,368	5,929	93.1	4,140	3,906	94.3	2,012	1,835	91.2	216	188	87.0
2008	Total	13,233	11,414	86.3	8,902	7,671	86.2	3,794	3,267	86.1	537	476	88.6
	White	7,203	5,818	80.8	5,070	4,032	79.5	1,810	1,511	83.5	323	275	85.1
	All Other	6,030	5,596	92.8	3,832	3,639	95.0	1,984	1,756	88.5	214	201	93.9
2009	Total	12,283	10,694	87.1	8,284	7,239	87.4	3,568	3,065	85.9	431	390	90.5
	White	6,560	5,387	82.1	4,582	3,714	81.1	1,704	1,436	84.3	274	237	86.5
	All Other	5,723	5,307	92.7	3,702	3,525	95.2	1,864	1,629	87.4	157	153	97.5
2010	Total	10,970	9,845	89.7	7,444	6,553	88.0	3,147	2,954	93.9	379	338	89.2
	White	5,916	5,033	85.1	4,184	3,442	82.3	1,494	1,388	92.9	238	203	85.3
	All Other	5,054	4,812	95.2	3,260	3,111	95.4	1,653	1,566	94.7	141	135	95.7

CHAPTER III

RESIDENT LIVE BIRTHS

Highlights

- In 2010, there were a total of 102,934 resident live births with a rate of 12.87 per 1,000 total population.
- The fertility rate in 2010 was 62.3 per 1,000 females ages 15-44, a decrease of 3.1 percent from 2009.
- The percent of non-marital births for 2010 was 35.5; 27.8 percent of White, 66.3 percent of Black, and 21.3 percent of all other races were non-marital births.
- 8.2 percent of total resident live births for 2010 were low weight compared with 8.4 percent for 2009.
- 81.9 percent of births to resident mothers in 2010 began prenatal care in the first trimester. 0.9 percent (955) of births to resident mothers received no prenatal care.
- 34 percent of resident live births for 2010 were caesarean deliveries.
- 29.8 percent of all resident live births for 2010 were paid for by Medicaid. 60.2 percent of resident non-marital births were paid by Medicaid.

NOTES:

- **Live Birth** - A live birth is defined as the complete expulsion or extraction of a product of human conception from its mother, irrespective of the duration of pregnancy, which, after such expulsion or extraction, breathes or shows any other evidence of life such as beating of the heart, pulsation of the umbilical cord, or definite movement of voluntary muscles, whether or not the umbilical cord has been cut or the placenta is attached. (Vital Statistics Laws of Virginia, Chapter 7, Section 32.1-249.7). The race designation for live births is that of the mother.
- **Low Weight Birth** - A low weight birth is defined as one in which the birth weight is less than 2,500 grams (5 pounds 8 ounces), regardless of gestation. A very low weight birth is one with a birth weight of less than 1,500 grams (3 pounds 5 ounces).
- **Fertility Rate** - The live birth rate per 1,000 females ages 15-44.

CHART 1
RESIDENT LIVE BIRTHS BY AGE OF MOTHER
WITH AGE RATES PER 1,000 FEMALES
VIRGINIA, 1994-2010

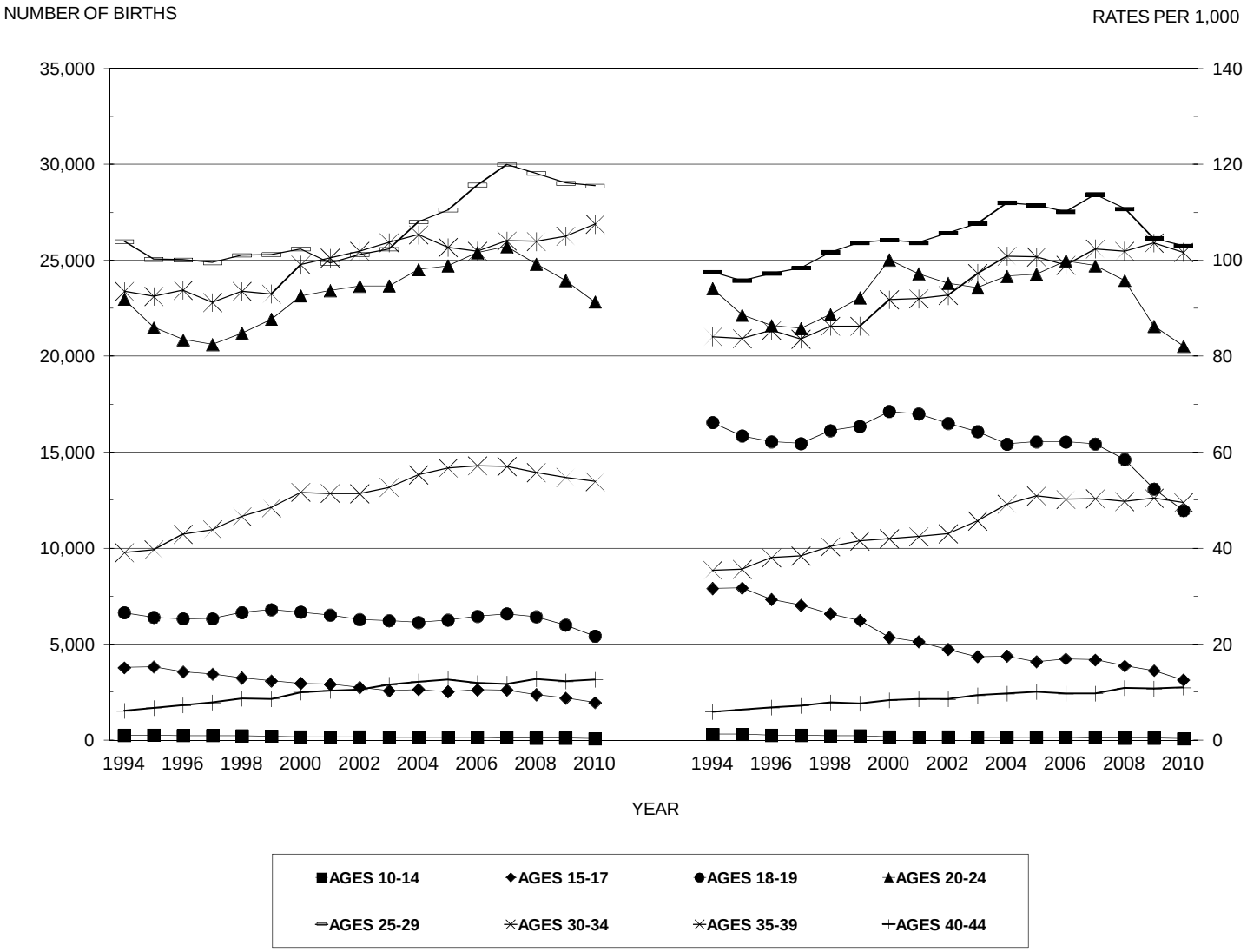

SOURCE: Virginia Division of Health Statistics

CHART 2
RESIDENT NON-MARITAL BIRTHS BY AGE OF MOTHER
WITH PERCENTS NON-MARITAL OF TOTAL BIRTHS
VIRGINIA, 1994-2010

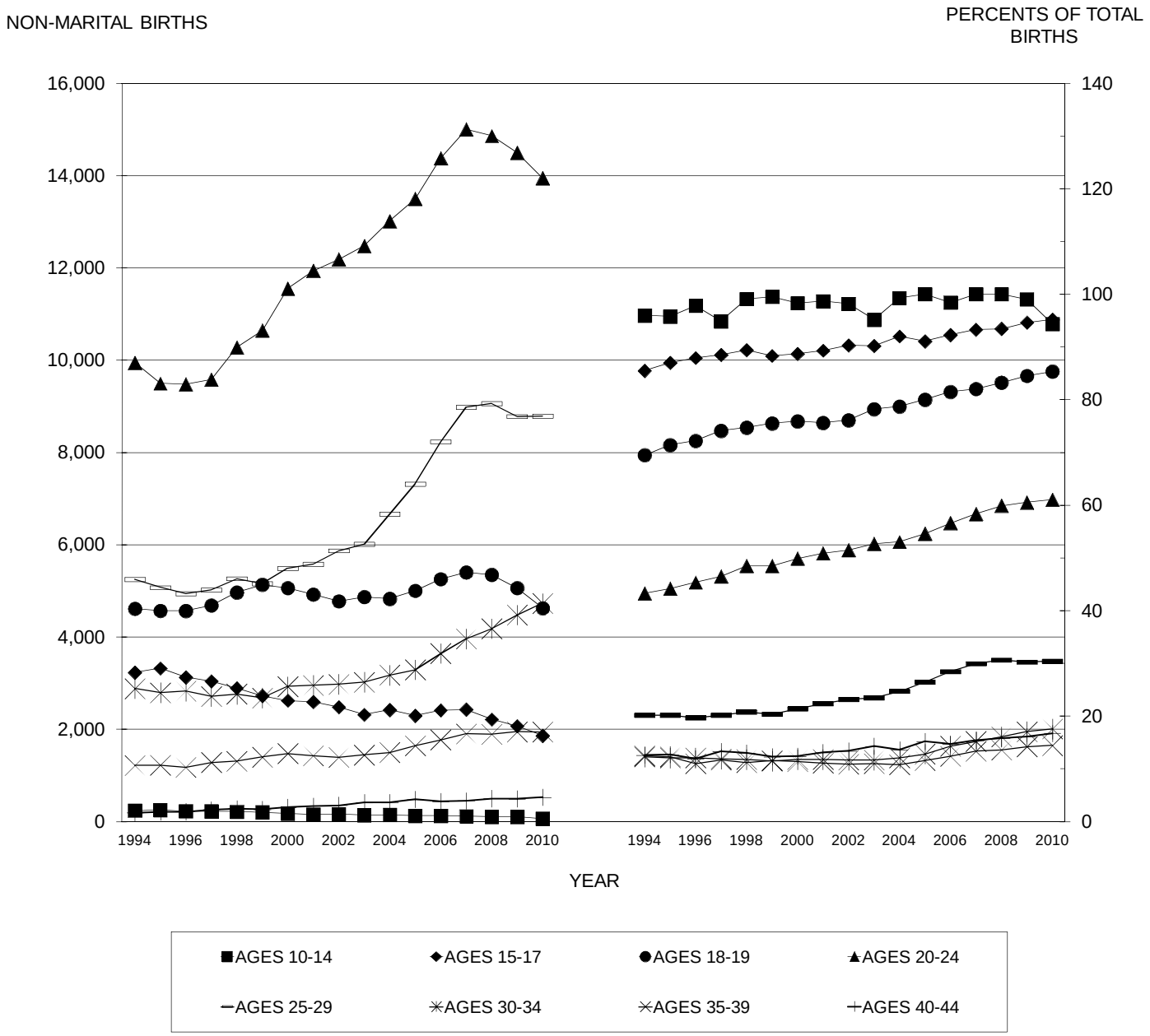

SOURCE: Virginia Division of Health Statistics

TABLE 1
RESIDENT TOTAL LIVE BIRTHS BY RACE OF MOTHER
WITH PERCENTS OF TOTAL LIVE BIRTHS
VIRGINIA, 1996-2010

	ALL RACES		WHITE RACE		BLACK RACE		ASIAN & PACIFIC		NATIVE AMERICAN		OTHER RACES	
YEAR	Number	Percent	Number	Percent	Number	Percent	Number	Percent	Number	Percent	Number	Percent
1996	92,115	100.0	66,559	72.3	20,749	22.5	3,922	4.3	170	0.2	715	0.8
1997	91,664	100.0	65,474	71.4	20,911	22.8	3,999	4.4	201	0.2	1,079	1.2
1998	94,114	100.0	66,872	71.1	21,868	23.2	4,277	4.5	216	0.2	881	0.9
1999	95,207	100.0	67,103	70.5	21,987	23.1	4,613	4.8	148	0.2	1,356	1.4
2000	98,864	100.0	69,090	69.9	22,298	22.6	5,064	5.1	109	0.1	2,303	2.3
2001	98,531	100.0	68,859	69.9	22,000	22.3	5,475	5.6	121	0.1	2,076	2.1
2002	99,235	100.0	68,658	69.2	21,834	22.0	5,951	6.0	123	0.1	2,669	2.7
2003	100,561	100.0	69,649	69.3	21,727	21.6	6,328	6.3	165	0.2	2,692	2.7
2004	103,830	100.0	72,606	69.9	22,261	21.4	6,784	6.5	141	0.1	2,038	2.0
2005	104,488	100.0	72,220	69.1	22,084	21.1	6,909	6.6	155	0.1	3,120	3.0
2006	106,474	100.0	72,808	68.4	23,171	21.8	7,112	6.7	140	0.1	3,243	3.0
2007	108,417	100.0	73,003	67.3	23,708	21.9	7,666	7.1	165	0.2	3,875	3.6
2008	106,578	100.0	73,043	68.5	23,305	21.9	7,455	7.0	172	0.2	2,603	2.4
2009	104,979	100.0	71,118	67.7	23,017	21.9	7,610	7.2	181	0.2	3,053	2.9
2010	102,934	100.0	69,524	67.5	22,442	21.8	7,522	7.3	175	0.2	3,271	3.2

TABLE 2
RESIDENT TEENAGE LIVE BIRTHS BY RACE OF MOTHER
WITH PERCENTS OF TEENAGE LIVE BIRTHS
VIRGINIA, 1996-2010

	ALL RACES		WHITE RACE		BLACK RACE		ASIAN & PACIFIC		NATIVE AMERICAN		OTHER RACES	
YEAR	Number	Percent	Number	Percent	Number	Percent	Number	Percent	Number	Percent	Number	Percent
1996	10,109	100.0	5,687	56.3	4,199	41.5	130	1.3	22	0.2	71	0.7
1997	9,999	100.0	5,461	54.6	4,279	42.8	126	1.3	16	0.2	117	1.2
1998	10,102	100.0	5,531	54.8	4,313	42.7	152	1.5	17	0.2	89	0.9
1999	10,090	100.0	5,468	54.2	4,331	42.9	126	1.2	15	0.1	150	1.5
2000	9,803	100.0	5,339	54.5	4,098	41.8	119	1.2	10	0.1	237	2.4
2001	9,577	100.0	5,281	55.1	3,919	40.9	125	1.3	17	0.2	235	2.5
2002	9,195	100.0	5,049	54.9	3,733	40.6	115	1.3	14	0.2	284	3.1
2003	8,941	100.0	4,907	54.9	3,618	40.5	98	1.1	8	0.1	310	3.5
2004	8,914	100.0	5,138	57.6	3,439	38.6	97	1.1	12	0.1	228	2.6
2005	8,905	100.0	5,034	56.5	3,407	38.3	123	1.4	19	0.2	322	3.6
2006	9,196	100.0	5,150	56.0	3,577	38.9	97	1.1	14	0.2	358	3.9
2007	9,306	100.0	5,166	55.5	3,599	38.7	119	1.3	9	0.1	413	4.4
2008	8,902	100.0	5,070	57.0	3,477	39.1	83	0.9	15	0.2	257	2.9
2009	8,284	100.0	4,582	55.3	3,298	39.8	97	1.2	13	0.2	294	3.5
2010	7,444	100.0	4,184	56.2	2,907	39.1	76	1.0	9	0.1	268	3.6

TABLE 3
RESIDENT HISPANIC LIVE BIRTHS BY RACE OF MOTHER
WITH PERCENTS OF HISPANIC LIVE BIRTHS
VIRGINIA, 1996-2010

	ALL RACES		WHITE RACE		BLACK RACE		ASIAN & PACIFIC		NATIVE AMERICAN		OTHER RACES	
YEAR	Number	Percent	Number	Percent	Number	Percent	Number	Percent	Number	Percent	Number	Percent
1996	5,088	100.0	4,494	88.3	69	1.4	34	0.7	4	0.1	487	9.6
1997	5,370	100.0	4,475	83.3	93	1.7	47	0.9	5	0.1	750	14.0
1998	5,739	100.0	4,971	86.6	91	1.6	63	1.1	12	0.2	602	10.5
1999	6,537	100.0	5,375	82.2	123	1.9	91	1.4	14	0.2	934	14.3
2000	7,707	100.0	5,897	76.5	117	1.5	97	1.3	5	0.1	1,591	20.6
2001	9,112	100.0	7,429	81.5	111	1.2	103	1.1	9	0.1	1,460	16.0
2002	9,743	100.0	7,456	76.5	124	1.3	125	1.3	9	0.1	2,029	20.8
2003	10,362	100.0	8,032	77.5	116	1.1	101	1.0	9	0.1	2,104	20.3
2004	11,658	100.0	9,889	84.8	150	1.3	124	1.1	9	0.1	1,486	12.7
2005	13,022	100.0	10,377	79.7	126	1.0	125	1.0	7	0.1	2,387	18.3
2006	14,351	100.0	11,527	80.3	134	0.9	128	0.9	7	0.0	2,555	17.8
2007	14,948	100.0	11,544	77.2	159	1.1	152	1.0	14	0.1	3,079	20.6
2008	14,248	100.0	12,077	84.8	200	1.4	119	0.8	7	0.0	1,845	12.9
2009	13,662	100.0	11,184	81.9	185	1.4	126	0.9	18	0.1	2,149	15.7
2010	12,513	100.0	9,846	78.7	298	2.4	79	0.6	12	0.1	2,278	18.2

TABLE 4
RESIDENT TOTAL NON-MARITAL LIVE BIRTHS BY RACE OF MOTHER
WITH PERCENTS OF TOTAL NON-MARITAL LIVE BIRTHS
VIRGINIA, 1996-2010

	ALL RACES		WHITE RACE		BLACK RACE		ASIAN & PACIFIC		NATIVE AMERICAN		OTHER RACES	
YEAR	Number	Percent	Number	Percent	Number	Percent	Number	Percent	Number	Percent	Number	Percent
1996	26,592	100.0	12,669	47.6	13,204	49.7	398	1.5	54	0.2	267	1.0
1997	26,893	100.0	12,707	47.3	13,351	49.6	378	1.4	52	0.2	405	1.5
1998	28,057	100.0	13,332	47.5	13,934	49.7	409	1.5	56	0.2	326	1.2
1999	28,305	100.0	13,565	47.9	13,844	48.9	422	1.5	45	0.2	429	1.5
2000	29,635	100.0	14,304	48.3	14,096	47.6	450	1.5	33	0.1	752	2.5
2001	29,922	100.0	14,798	49.5	13,924	46.5	434	1.5	41	0.1	725	2.4
2002	30,223	100.0	15,082	49.9	13,654	45.2	472	1.6	42	0.1	973	3.2
2003	30,769	100.0	15,496	50.4	13,707	44.5	450	1.5	55	0.2	1,061	3.4
2004	32,190	100.0	16,810	52.2	13,928	43.3	499	1.6	49	0.2	904	2.8
2005	33,681	100.0	17,517	52.0	14,095	41.8	513	1.5	49	0.1	1,507	4.5
2006	36,290	100.0	19,159	52.8	14,896	41.0	572	1.6	55	0.2	1,608	4.4
2007	38,281	100.0	20,110	52.5	15,544	40.6	622	1.6	59	0.2	1,946	5.1
2008	38,201	100.0	20,716	54.2	15,564	40.7	594	1.6	60	0.2	1,267	3.3
2009	37,608	100.0	19,994	53.2	15,431	41.0	583	1.6	66	0.2	1,534	4.1
2010	36,532	100.0	19,311	52.9	14,885	40.7	608	1.7	59	0.2	1,669	4.6

TABLE 5
RESIDENT TEENAGE NON-MARITAL LIVE BIRTHS BY RACE OF MOTHER
WITH PERCENTS OF TEENAGE NON-MARITAL LIVE BIRTHS
VIRGINIA, 1996-2010

	ALL RACES		WHITE RACE		BLACK RACE		ASIAN & PACIFIC		NATIVE AMERICAN		OTHER RACES	
YEAR	Number	Percent	Number	Percent	Number	Percent	Number	Percent	Number	Percent	Number	Percent
1996	7,920	100.0	3,754	47.4	4,012	50.7	87	1.1	17	0.2	50	0.6
1997	7,954	100.0	3,701	46.5	4,086	51.4	75	0.9	9	0.1	83	1.0
1998	8,073	100.0	3,781	46.8	4,103	50.8	111	1.4	10	0.1	68	0.8
1999	8,064	100.0	3,797	47.1	4,086	50.7	75	0.9	10	0.1	96	1.2
2000	7,863	100.0	3,717	47.3	3,892	49.5	83	1.1	9	0.1	162	2.1
2001	7,672	100.0	3,710	48.4	3,717	48.4	83	1.1	12	0.2	150	2.0
2002	7,423	100.0	3,609	48.6	3,545	47.8	69	0.9	6	0.1	194	2.6
2003	7,326	100.0	3,599	49.1	3,430	46.8	65	0.9	8	0.1	224	3.1
2004	7,396	100.0	3,855	52.1	3,279	44.3	71	1.0	9	0.1	182	2.5
2005	7,429	100.0	3,821	51.4	3,245	43.7	80	1.1	11	0.1	272	3.7
2006	7,798	100.0	3,999	51.3	3,432	44.0	67	0.9	13	0.2	287	3.7
2007	7,950	100.0	4,044	50.9	3,448	43.4	94	1.2	8	0.1	356	4.5
2008	7,671	100.0	4,032	52.6	3,346	43.6	63	0.8	12	0.2	218	2.8
2009	7,239	100.0	3,714	51.3	3,189	44.1	69	1.0	10	0.1	257	3.6
2010	6,553	100.0	3,442	52.5	2,808	42.9	57	0.9	8	0.1	238	3.6

TABLE 6
RESIDENT HISPANIC NON-MARITAL LIVE BIRTHS BY RACE OF MOTHER
WITH PERCENTS OF HISPANIC NON-MARITAL LIVE BIRTHS
VIRGINIA, 1996-2010

	ALL RACES		WHITE RACE		BLACK RACE		ASIAN & PACIFIC		NATIVE AMERICAN		OTHER RACES	
YEAR	Number	Percent	Number	Percent	Number	Percent	Number	Percent	Number	Percent	Number	Percent
1996	1,930	100.0	1,675	86.8	26	1.3	7	0.4			222	11.5
1997	1,914	100.0	1,505	78.6	51	2.7	13	0.7	1	0.1	344	18.0
1998	2,094	100.0	1,770	84.5	46	2.2	18	0.9	2	0.1	258	12.3
1999	2,453	100.0	2,015	82.1	64	2.6	24	1.0	1	0.0	349	14.2
2000	3,093	100.0	2,385	77.1	57	1.8	24	0.8	2	0.1	625	20.2
2001	3,639	100.0	2,975	81.8	53	1.5	24	0.7	4	0.1	583	16.0
2002	3,918	100.0	3,018	77.0	54	1.4	27	0.7	4	0.1	815	20.8
2003	4,413	100.0	3,383	76.7	62	1.4	28	0.6	5	0.1	935	21.2
2004	5,133	100.0	4,274	83.3	77	1.5	30	0.6	5	0.1	747	14.6
2005	6,141	100.0	4,726	77.0	60	1.0	39	0.6	2	0.0	1,314	21.4
2006	7,241	100.0	5,708	78.8	78	1.1	47	0.6	5	0.1	1,403	19.4
2007	7,799	100.0	5,950	76.3	89	1.1	60	0.8	5	0.1	1,695	21.7
2008	7,331	100.0	6,137	83.7	115	1.6	41	0.6	5	0.1	1,033	14.1
2009	7,064	100.0	5,672	80.3	109	1.5	51	0.7	11	0.2	1,221	17.3
2010	6,587	100.0	4,995	75.8	179	2.7	24	0.4	3	0.0	1,386	21.0

TABLE 7
RESIDENT TOTAL LIVE BIRTHS BY AGE AND RACE OF MOTHER
WITH AGE SPECIFIC RATES PER 1,000 FEMALES
VIRGINIA, 2010

RACE OF MOTHER	TOTAL LIVE BIRTHS	AGE OF MOTHER									
		< 15	15-17	18-19	20-24	25-29	30-34	35-39	40-44	45 UP	UNKNOWN
NUMBER OF TOTAL LIVE BIRTHS											
All Races	102,934	71	1,955	5,418	22,835	28,884	26,887	13,465	3,161	249	9
White Race	69,524	25	1,061	3,098	14,220	19,839	19,268	9,549	2,281	174	9
Black Race	22,442	40	801	2,066	7,176	5,907	3,990	1,947	470	45	
All Other Races	10,968	6	93	254	1,439	3,138	3,629	1,969	410	30	
All Hispanic	12,513	11	340	688	2,981	3,616	3,069	1,473	320	15	
PERCENTS AGE LIVE BIRTHS OF ETHNICITY AND RACE TOTAL LIVE BIRTHS											
All Races	100.0	0.1	1.9	5.3	22.2	28.1	26.1	13.1	3.1	0.2	0.0
White Race	100.0	0.0	1.5	4.5	20.5	28.5	27.7	13.7	3.3	0.3	0.0
Black Race	100.0	0.2	3.6	9.2	32.0	26.3	17.8	8.7	2.1	0.2	
All Other Races	100.0	0.1	0.8	2.3	13.1	28.6	33.1	18.0	3.7	0.3	
All Hispanic	100.0	0.1	2.7	5.5	23.8	28.9	24.5	11.8	2.6	0.1	
PERCENTS ETHNICITY AND RACE LIVE BIRTHS OF TOTAL AGE LIVE BIRTHS											
All Races	100.0	100.0	100.0	100.0	100.0	100.0	100.0	100.0	100.0	100.0	100.0
White Race	67.5	35.2	54.3	57.2	62.3	68.7	71.7	70.9	72.2	69.9	100.0
Black Race	21.8	56.3	41.0	38.1	31.4	20.5	14.8	14.5	14.9	18.1	
All Other Races	10.7	8.5	4.8	4.7	6.3	10.9	13.5	14.6	13.0	12.0	
All Hispanic	12.2	15.5	17.4	12.7	13.1	12.5	11.4	10.9	10.1	6.0	
AGE SPECIFIC RATES PER 1,000 FEMALES											
All Races	62.3	0.3	12.5	47.8	82.1	103.0	101.7	49.5	11.0	0.8	NA
White Race	60.6	0.1	10.0	40.4	73.6	101.7	105.7	50.4	11.1	0.8	NA
Black Race	60.9	0.7	20.1	69.4	108.8	97.0	71.3	35.0	7.8	0.7	NA
All Other Races	80.6	0.3	9.4	37.1	76.2	128.6	138.8	73.8	17.7	1.4	NA
All Hispanic	79.7	0.5	24.4	70.2	112.6	120.9	104.1	57.8	14.6	0.8	NA

NOTES: Total Rates Are Based on Population Age Group 15-44 Only.
Rates For Age Group < 15 Are Based on Ages 10-14 and Rates for Age Group 45 Up Are Based On Ages 45-49.

TABLE 8
RESIDENT TOTAL NON-MARITAL LIVE BIRTHS BY AGE AND RACE OF MOTHER
WITH PERCENTAGES TO SELECTED BASES
VIRGINIA, 2010

RACE OF MOTHER	NON-MARITAL LIVE BIRTHS	AGE OF MOTHER									
		< 15	15-17	18-19	20-24	25-29	30-34	35-39	40-44	45 UP	UNKNOWN
NUMBER OF NON-MARITAL LIVE BIRTHS											
All Races	36,532	67	1,861	4,625	13,944	8,789	4,731	1,944	529	41	1
White Race	19,311	22	977	2,443	7,239	4,648	2,564	1,081	315	21	1
Black Race	14,885	40	796	1,972	5,982	3,484	1,745	675	174	17	
All Other Races	2,336	5	88	210	723	657	422	188	40	3	
All Hispanic	6,586	10	321	602	1,998	1,825	1,226	499	102	3	
PERCENTS NON-MARITAL ETHNICITY AND RACE LIVE BIRTHS OF TOTAL AGE LIVE BIRTHS											
All Races	35.5	94.4	95.2	85.4	61.1	30.4	17.6	14.4	16.7	16.5	11.1
White Race	27.8	88.0	92.1	78.9	50.9	23.4	13.3	11.3	13.8	12.1	11.1
Black Race	66.3	100.0	99.4	95.5	83.4	59.0	43.7	34.7	37.0	37.8	
All Other Races	21.3	83.3	94.6	82.7	50.2	20.9	11.6	9.5	9.8	10.0	
All Hispanic	52.6	90.9	94.4	87.5	67.0	50.5	39.9	33.9	31.9	20.0	
PERCENTS ETHNICITY AND RACE LIVE BIRTHS OF TOTAL NON-MARITAL AGE LIVE BIRTHS											
All Races	100.0	100.0	100.0	100.0	100.0	100.0	100.0	100.0	100.0	100.0	100.0
White Race	52.9	32.8	52.5	52.8	51.9	52.9	54.2	55.6	59.5	51.2	100.0
Black Race	40.7	59.7	42.8	42.6	42.9	39.6	36.9	34.7	32.9	41.5	
All Other Races	6.4	7.5	4.7	4.5	5.2	7.5	8.9	9.7	7.6	7.3	
All Hispanic	18.0	14.9	17.2	13.0	14.3	20.8	25.9	25.7	19.3	7.3	

NOTE: Non-Marital Age Specific Rates are not Calculated in the Absence of Unmarried Population Data by Age.

TABLE 9
RESIDENT TEENAGE TOTAL LIVE BIRTHS BY AGE AND ETHNICITY AND RACE OF MOTHER
WITH PERCENTAGES TO SELECTED BASES
VIRGINIA, 2010

RACE OF MOTHER	TOTAL LIVE BIRTHS	AGE OF MOTHER								
		11	12	13	14	15	16	17	18	19
NUMBER OF TOTAL TEENAGE LIVE BIRTHS										
All Races	7,444		1	12	58	247	603	1,105	2,086	3,332
White Race	4,184			5	20	139	323	599	1,158	1,940
Black Race	2,907		1	6	33	100	249	452	813	1,253
All Other Races	353			1	5	8	31	54	115	139
All Hispanic	1,039			3	8	57	130	153	300	388
PERCENTS TEENAGE AGE GROUP LIVE BIRTHS OF ETHNICITY AND RACE TOTAL TEENAGE LIVE BIRTHS										
All Races	100.0		0.0	0.2	0.8	3.3	8.1	14.8	28.0	44.8
White Race	100.0			0.1	0.5	3.3	7.7	14.3	27.7	46.4
Black Race	100.0		0.0	0.2	1.1	3.4	8.6	15.5	28.0	43.1
All Other Races	100.0			0.3	1.4	2.3	8.8	15.3	32.6	39.4
All Hispanic	100.0			0.3	0.8	5.5	12.5	14.7	28.9	37.3
PERCENTS TEENAGE ETHNICITY AND RACE LIVE BIRTHS OF TOTAL TEENAGE AGE GROUP LIVE BIRTHS										
All Races	100.0		100.0	100.0	100.0	100.0	100.0	100.0	100.0	100.0
White Race	56.2			41.7	34.5	56.3	53.6	54.2	55.5	58.2
Black Race	39.1		100.0	50.0	56.9	40.5	41.3	40.9	39.0	37.6
All Other Races	4.7			8.3	8.6	3.2	5.1	4.9	5.5	4.2
All Hispanic	14.0			25.0	13.8	23.1	21.6	13.8	14.4	11.6

TABLE 10
RESIDENT TEENAGE NON-MARITAL LIVE BIRTHS BY AGE AND ETHNICITY AND RACE OF MOTHER
WITH PERCENTAGES TO SELECTED BASES
VIRGINIA, 2010

RACE OF MOTHER	NON-MARITAL LIVE BIRTHS	AGE OF MOTHER								
		11	12	13	14	15	16	17	18	19
NUMBER OF TEENAGE NON-MARITAL LIVE BIRTHS										
All Races	6,553		1	12	54	242	587	1,032	1,882	2,743
White Race	3,442			5	17	134	309	534	980	1,463
Black Race	2,808		1	6	33	100	248	448	800	1,172
All Other Races	303			1	4	8	30	50	102	108
All Hispanic	933			3	7	57	124	140	275	327
PERCENTS TEENAGE NON-MARITAL ETHNICITY AND RACE LIVE BIRTHS OF TOTAL TEENAGE AGE GROUP LIVE BIRTHS										
All Races	88.0		100.0	100.0	93.1	98.0	97.3	93.4	90.2	82.3
White Race	82.3			100.0	85.0	96.4	95.7	89.1	84.6	75.4
Black Race	96.6		100.0	100.0	100.0	100.0	99.6	99.1	98.4	93.5
All Other Races	85.8			100.0	80.0	100.0	96.8	92.6	88.7	77.7
All Hispanic	89.8			100.0	87.5	100.0	95.4	91.5	91.7	84.3
PERCENTS TEENAGE ETHNICITY AND RACE LIVE BIRTHS OF TOTAL TEENAGE NON-MARITAL AGE GROUP LIVE BIRTHS										
All Races	100.0		100.0	100.0	100.0	100.0	100.0	100.0	100.0	100.0
White Race	52.5			41.7	31.5	55.4	52.6	51.7	52.1	53.3
Black Race	42.9		100.0	50.0	61.1	41.3	42.2	43.4	42.5	42.7
All Other Races	4.6			8.3	7.4	3.3	5.1	4.8	5.4	3.9
All Hispanic	14.2			25.0	13.0	23.6	21.1	13.6	14.6	11.9

TABLE 11
RESIDENT TOTAL LIVE BIRTHS BY AGE AND RACE OF MOTHER
VIRGINIA, 1990-2010

YEAR	RACE	RESIDENT TOTAL LIVE BIRTHS	AGE OF MOTHER									
			AGE < 15	AGE 15-17	AGE 18-19	AGE 20-24	AGE 25-29	AGE 30-34	AGE 35-39	AGE 40-44	AGE 45 UP	AGE UNKNOWN
1990	TOTAL	98,752	280	3,713	7,551	25,528	30,668	21,735	8,000	1,217	30	30
	WHITE	71,776	77	1,839	4,628	17,227	23,290	17,305	6,406	961	23	20
	BLACK	23,868	202	1,840	2,859	7,775	6,324	3,507	1,184	167	5	5
	ALL OTHER	3,108	1	34	64	526	1,054	923	410	89	2	5
1991	TOTAL	96,777	263	3,636	7,228	25,205	28,978	21,603	8,495	1,331	23	15
	WHITE	69,897	82	1,842	4,358	16,664	21,902	17,114	6,870	1,033	21	11
	BLACK	23,693	180	1,755	2,776	7,962	6,056	3,527	1,216	215	2	4
	ALL OTHER	3,187	1	39	94	579	1,020	962	409	83		
1992	TOTAL	96,725	256	3,620	6,840	24,924	28,445	22,491	8,726	1,366	43	14
	WHITE	69,662	79	1,757	4,075	16,580	21,204	17,869	6,984	1,071	36	7
	BLACK	23,671	174	1,828	2,660	7,738	6,141	3,629	1,291	200	4	6
	OTHER	3,392	3	35	105	606	1,100	993	451	95	3	1
1993	TOTAL	93,881	280	3,603	6,434	23,839	26,775	22,455	9,014	1,425	51	5
	WHITE	67,454	81	1,781	3,958	15,757	19,915	17,670	7,133	1,117	38	4
	BLACK	23,016	199	1,773	2,393	7,511	5,763	3,735	1,416	217	8	1
	OTHER	3,411		49	83	571	1,097	1,050	465	91	5	
1994	TOTAL	94,355	249	3,778	6,639	22,978	25,981	23,383	9,768	1,522	50	7
	WHITE	68,678	61	2,019	4,042	15,516	19,566	18,544	7,688	1,203	33	6
	BLACK	22,103	184	1,717	2,517	6,867	5,290	3,756	1,541	220	10	1
	OTHER	3,574	4	42	80	595	1,125	1,083	539	99	7	
1995	TOTAL	91,871	265	3,818	6,396	21,508	25,057	23,125	9,927	1,684	79	12
	WHITE	66,597	76	1,914	3,948	14,375	18,792	18,279	7,839	1,304	61	9
	BLACK	21,119	187	1,834	2,342	6,475	4,963	3,546	1,500	257	12	3
	OTHER	4,155	2	70	106	658	1,302	1,300	588	123	6	
1996	TOTAL	92,115	232	3,556	6,321	20,868	25,032	23,446	10,727	1,812	76	45
	WHITE	66,559	64	1,825	3,798	13,734	18,761	18,393	8,458	1,437	56	33
	BLACK	20,749	162	1,652	2,385	6,314	4,808	3,594	1,579	235	11	9
	OTHER	4,807	6	79	138	820	1,463	1,459	690	140	9	3
1997	TOTAL	91,664	236	3,437	6,326	20,618	24,880	22,807	10,971	1,955	92	342
	WHITE	65,474	69	1,683	3,709	13,388	18,355	17,698	8,632	1,544	75	321
	BLACK	20,911	161	1,667	2,451	6,289	4,886	3,554	1,600	275	9	19
	OTHER	5,279	6	87	166	941	1,639	1,555	739	136	8	2
1998	TOTAL	94,114	219	3,235	6,648	21,205	25,270	23,381	11,645	2,159	88	264
	WHITE	66,872	65	1,623	3,843	13,645	18,488	18,176	9,045	1,672	72	243
	BLACK	21,868	149	1,536	2,628	6,679	5,098	3,611	1,833	313	6	15
	OTHER	5,374	5	76	177	881	1,684	1,594	767	174	10	6
1999	TOTAL	95,207	205	3,087	6,798	21,937	25,308	23,253	12,108	2,148	88	275
	WHITE	67,103	49	1,563	3,856	13,847	18,419	17,903	9,487	1,664	65	250
	BLACK	21,987	154	1,433	2,744	6,984	4,930	3,568	1,812	324	14	24
	OTHER	6,117	2	91	198	1,106	1,959	1,782	809	160	9	1
2000	TOTAL	98,864	178	2,957	6,668	23,150	25,601	24,767	12,914	2,492	132	5
	WHITE	69,090	48	1,475	3,816	14,380	18,354	19,010	9,981	1,922	101	3
	BLACK	22,298	125	1,391	2,582	7,387	4,955	3,596	1,888	354	20	
	OTHER	7,476	5	91	270	1,383	2,292	2,161	1,045	216	11	2
2001	TOTAL	98,531	157	2,906	6,514	23,435	24,854	25,121	12,856	2,584	101	3
	WHITE	68,859	45	1,438	3,798	14,605	17,717	19,271	9,928	1,981	73	3
	BLACK	22,000	108	1,371	2,440	7,438	4,792	3,580	1,872	384	15	
	OTHER	7,672	4	97	276	1,392	2,345	2,270	1,056	219	13	
2002	TOTAL	99,235	169	2,746	6,280	23,659	25,303	25,480	12,835	2,634	125	4
	WHITE	68,658	55	1,393	3,601	14,723	17,700	19,361	9,745	1,987	90	3
	BLACK	21,834	110	1,249	2,374	7,308	4,977	3,499	1,887	411	19	
	OTHER	8,743	4	104	305	1,628	2,626	2,620	1,203	236	16	1
2003	TOTAL	100,561	147	2,570	6,224	23,675	25,592	25,927	13,174	2,876	143	233
	WHITE	69,649	62	1,311	3,534	14,674	17,935	19,550	10,072	2,186	111	214
	BLACK	21,727	77	1,153	2,388	7,331	4,890	3,579	1,858	423	17	11
	OTHER	9,185	8	106	302	1,670	2,767	2,798	1,244	267	15	8
2004	TOTAL	103,830	147	2,633	6,134	24,523	27,008	26,332	13,828	3,047	175	3
	WHITE	72,606	60	1,398	3,680	15,619	19,039	19,809	10,622	2,251	126	2
	BLACK	22,261	83	1,132	2,224	7,574	5,291	3,576	1,891	466	23	1
	OTHER	8,963	4	103	230	1,330	2,678	2,947	1,315	330	26	
2005	TOTAL	104,488	129	2,521	6,255	24,717	27,629	25,678	14,181	3,165	206	7
	WHITE	72,220	35	1,312	3,687	15,698	19,189	18,992	10,754	2,384	166	3
	BLACK	22,084	88	1,078	2,241	7,419	5,434	3,458	1,880	461	23	2
	OTHER	10,184	6	131	327	1,600	3,006	3,228	1,547	320	17	2
2006	TOTAL	106,474	129	2,617	6,450	25,396	28,925	25,480	14,299	2,979	195	4
	WHITE	72,808	39	1,345	3,766	16,059	20,044	18,504	10,749	2,154	144	4
	BLACK	23,171	81	1,119	2,377	7,654	5,825	3,605	1,965	512	33	
	OTHER	10,495	9	153	307	1,683	3,056	3,371	1,585	313	18	
2007	TOTAL	108,417	119	2,605	6,582	25,716	29,989	26,012	14,260	2,931	200	3
	WHITE	73,003	54	1,334	3,778	16,062	20,464	18,490	10,467	2,193	158	3
	BLACK	23,708	57	1,096	2,446	7,870	6,104	3,741	1,948	422	24	
	OTHER	11,706	8	175	358	1,784	3,421	3,781	1,845	316	18	
2008	TOTAL	106,578	106	2,369	6,427	24,812	29,538	25,984	13,938	3,171	226	7
	WHITE	73,043	41	1,265	3,764	15,681	20,677	18,941	10,199	2,299	171	5
	BLACK	23,305	60	1,003	2,414	7,714	5,992	3,643	1,920	526	31	2
	OTHER	10,230	5	101	249	1,417	2,869	3,400	1,819	346	24	
2009	TOTAL	104,979	105	2,188	5,991	23,954	29,025	26,266	13,696	3,058	248	448
	WHITE	71,118	42	1,102	3,438	14,999	20,108	18,714	9,901	2,210	193	411
	BLACK	23,017	60	956	2,282	7,457	5,928	3,914	1,894	473	34	19
	OTHER	10,844	3	130	271	1,498	2,989	3,638	1,901	375	21	18
2010	TOTAL	102,934	71	1,955	5,418	22,835	28,884	26,887	13,465	3,161	249	9
	WHITE	69,524	25	1,061	3,098	14,220	19,839	19,268	9,549	2,281	174	9
	BLACK	22,442	40	801	2,066	7,176	5,907	3,990	1,947	470	45	
	OTHER	10,968	6	93	254	1,439	3,138	3,629	1,969	410	30	

TABLE 12
RESIDENT TOTAL LIVE BIRTH RATES PER 1,000 FEMALES BY AGE AND RACE OF MOTHER
VIRGINIA, 1990-2010

YEAR	RACE	AGES 15-44 FERTILITY RATES	TOTAL LIVE BIRTH RATES BY AGE GROUPS								
			AGE 10-14	AGE 15-17	AGE 18-19	AGE 20-24	AGE 25-29	AGE 30-34	AGE 35-39	AGE 40-44	AGE 45 UP
1990	TOTAL	64.3	1.4	31.8	77.1	102.1	107.8	76.2	30.6	5.1	0.2
	WHITE	60.8	0.5	21.3	63.8	90.9	106.9	79.3	31.6	5.0	0.2
	BLACK	78.9	4.5	71.1	129.7	147.5	110.0	61.3	24.1	4.4	0.2
	ALL OTHER	59.3	0.2	7.5	19.3	67.4	117.4	93.6	43.4	10.5	0.3
1991	TOTAL	63.0	1.3	30.9	73.4	101.4	103.6	76.2	32.1	5.4	0.1
	WHITE	59.3	0.6	21.3	59.9	88.8	102.6	79.1	33.5	5.3	0.1
	BLACK	77.4	3.9	66.8	124.2	150.1	105.6	61.6	24.3	5.4	0.1
	ALL OTHER	60.1	0.1	8.5	27.9	73.8	113.9	97.5	42.5	9.4	
1992	TOTAL	62.8	1.3	30.6	69.0	100.9	103.3	79.9	32.5	5.5	0.2
	WHITE	59.3	0.5	20.2	55.8	89.2	101.4	83.4	33.6	5.4	0.2
	BLACK	76.4	3.6	68.6	117.3	145.0	107.3	63.3	25.4	4.8	0.1
	OTHER	63.2	0.4	7.5	30.7	76.7	123.2	100.4	46.0	10.3	0.4
1993	TOTAL	60.9	1.3	30.3	64.5	97.0	98.9	80.3	33.1	5.6	0.2
	WHITE	57.5	0.5	20.4	54.0	85.6	97.3	83.2	33.9	5.6	0.2
	BLACK	73.4	4.0	65.6	104.0	139.9	101.0	65.0	27.4	5.0	0.2
	OTHER	62.8		10.3	24.0	71.9	123.1	106.1	46.6	9.5	0.7
1994	TOTAL	61.1	1.2	31.6	66.2	94.1	97.6	84.1	35.4	5.9	0.2
	WHITE	58.7	0.4	23.1	55.0	85.2	97.7	88.1	36.1	5.9	0.2
	BLACK	69.7	3.6	62.6	107.9	127.1	92.9	65.3	29.3	4.9	0.3
	OTHER	65.1	0.5	8.7	22.8	74.4	126.6	109.2	53.1	9.9	0.9
1995	TOTAL	59.5	1.2	31.7	63.4	88.6	95.8	83.7	35.6	6.4	0.4
	WHITE	57.0	0.5	21.8	53.5	79.7	95.9	87.6	36.4	6.3	0.3
	BLACK	65.8	3.6	66.0	99.0	119.1	87.4	61.6	28.0	5.5	0.3
	OTHER	74.8	0.3	14.4	29.8	81.8	146.9	130.9	57.0	11.9	0.7
1996	TOTAL	59.5	1.0	29.3	62.2	86.4	97.3	85.4	38.0	6.8	0.3
	WHITE	56.9	0.4	20.7	51.2	76.6	97.6	88.7	38.8	6.9	0.3
	BLACK	64.5	3.0	58.9	100.0	116.4	85.6	62.8	29.2	4.9	0.3
	OTHER	85.5	0.8	16.1	38.4	102.1	166.9	147.8	66.3	13.1	1.1
1997	TOTAL	59.2	1.0	28.1	61.8	85.8	98.4	83.6	38.4	7.2	0.4
	WHITE	56.0	0.4	18.9	49.6	75.1	97.3	85.9	39.1	7.3	0.4
	BLACK	64.7	3.0	59.0	101.9	116.1	88.0	62.4	29.4	5.5	0.2
	OTHER	93.4	0.7	17.6	45.8	117.4	189.1	158.5	70.3	12.4	0.9
1998	TOTAL	60.7	0.9	26.3	64.5	88.7	101.7	86.3	40.3	7.8	0.4
	WHITE	57.2	0.4	18.1	51.1	77.1	99.9	88.8	40.5	7.8	0.4
	BLACK	67.5	2.7	53.9	108.4	123.6	92.8	63.8	33.4	6.1	0.1
	OTHER	94.6	0.6	15.2	48.5	110.2	196.5	163.5	72.4	15.4	1.1
1999	TOTAL	61.3	0.9	24.9	65.4	92.2	103.7	86.3	41.5	7.6	0.4
	WHITE	57.3	0.3	17.3	50.9	78.7	101.6	88.0	42.0	7.6	0.3
	BLACK	67.6	2.7	49.9	112.3	129.4	90.8	63.5	32.7	6.2	0.3
	OTHER	107.1	0.2	18.1	53.8	138.5	231.2	183.9	75.7	13.8	0.9
2000	TOTAL	62.2	0.7	21.4	68.5	100.1	104.2	91.8	42.0	8.3	0.5
	WHITE	59.9	0.3	15.1	55.9	87.5	103.6	96.8	44.1	8.6	0.5
	BLACK	63.7	2.0	41.0	106.0	136.9	95.1	62.2	28.7	5.7	0.4
	OTHER	87.2	0.5	14.1	57.3	107.6	139.4	139.0	68.5	14.9	0.9
2001	TOTAL	61.6	0.6	20.5	68.0	97.2	103.7	92.0	42.4	8.5	0.4
	WHITE	59.7	0.3	14.4	56.3	86.0	103.3	97.4	44.8	8.8	0.3
	BLACK	61.9	1.7	39.2	103.5	128.2	93.5	61.7	28.6	6.0	0.3
	OTHER	85.4	0.4	14.6	58.9	105.2	137.2	132.5	65.8	14.5	1.0
2002	TOTAL	61.6	0.7	18.9	66.0	95.2	105.7	92.7	43.0	8.5	0.4
	WHITE	59.4	0.3	13.6	53.8	84.7	104.0	97.7	44.9	8.7	0.4
	BLACK	60.8	1.7	34.9	101.0	119.4	96.5	60.5	29.3	6.3	0.3
	OTHER	92.8	0.3	15.4	64.9	119.7	147.9	139.5	71.0	15.0	1.1
2003	TOTAL	62.9	0.6	17.4	64.3	94.3	107.7	97.3	45.7	9.3	0.5
	WHITE	60.8	0.3	12.5	51.9	84.0	106.6	102.2	48.3	9.5	0.5
	BLACK	60.6	1.2	31.4	98.8	117.8	93.8	64.1	29.7	6.5	0.3
	OTHER	96.7	0.7	15.6	67.0	119.2	160.3	144.8	73.2	16.6	1.0
2004	TOTAL	64.9	0.6	17.5	61.7	96.7	112.0	100.9	49.2	9.7	0.6
	WHITE	63.4	0.3	13.2	52.5	87.1	111.0	106.2	52.3	9.8	0.6
	BLACK	63.0	1.3	30.3	90.0	126.5	101.7	66.7	31.5	7.1	0.4
	OTHER	89.8	0.3	14.6	49.3	92.8	151.2	140.7	72.5	19.4	1.7
2005	TOTAL	65.1	0.5	16.3	62.2	97.1	111.5	100.7	50.9	10.1	0.7
	WHITE	63.0	0.2	12.1	51.7	87.0	109.1	105.0	53.5	10.4	0.7
	BLACK	62.1	1.4	27.8	90.4	123.9	100.2	65.9	32.1	6.9	0.4
	OTHER	99.6	0.5	18.1	71.8	113.3	168.9	149.4	80.3	18.1	1.0
2006	TOTAL	65.5	0.5	16.9	62.2	99.9	110.2	99.0	50.2	9.7	0.6
	WHITE	62.9	0.2	12.4	51.9	88.6	107.5	102.2	52.7	9.6	0.6
	BLACK	64.1	1.3	28.6	90.8	129.2	101.1	67.5	32.8	7.8	0.5
	OTHER	98.0	0.7	20.6	61.5	122.1	165.1	147.1	75.6	17.0	1.1
2007	TOTAL	66.7	0.5	16.7	61.7	98.9	113.7	102.4	50.3	9.7	0.6
	WHITE	63.4	0.3	12.3	51.1	87.0	109.5	103.8	51.8	10.1	0.7
	BLACK	64.9	1.0	27.3	88.4	126.8	104.6	70.3	32.9	6.5	0.4
	OTHER	108.5	0.6	23.7	70.5	134.0	186.2	166.6	84.0	16.6	1.1
2008	TOTAL	66.0	0.4	15.5	58.5	95.8	110.8	101.9	49.7	10.9	0.7
	WHITE	63.9	0.2	11.9	49.7	85.3	109.2	105.7	51.3	11.0	0.7
	BLACK	63.8	1.0	25.7	82.7	123.6	100.9	67.6	32.9	8.3	0.5
	OTHER	95.4	0.4	13.6	49.6	111.5	159.5	155.3	79.1	18.0	1.4
2009	TOTAL	64.3	0.4	14.5	52.3	86.3	104.6	103.6	50.4	10.7	0.8
	WHITE	61.8	0.2	10.5	43.4	76.3	102.9	105.9	51.3	10.7	0.9
	BLACK	62.5	1.0	24.8	76.2	113.0	94.9	71.1	33.9	7.8	0.5
	OTHER	96.8	0.2	16.7	50.3	99.5	151.8	167.1	84.0	19.0	1.2
2010	TOTAL	62.3	0.3	12.5	47.8	82.1	103.0	101.7	49.5	11.0	0.8
	WHITE	60.6	0.1	10.0	40.4	73.6	101.7	105.7	50.4	11.1	0.8
	BLACK	60.9	0.7	20.1	69.4	108.8	97.0	71.3	35.0	7.8	0.7
	OTHER	80.6	0.3	9.4	37.1	76.2	128.6	138.8	73.8	17.7	1.4

The Population Values for 1990 are from the Modified February 1992 Release of the U.S. Bureau of the Census.
The Population Values for 1991-1999 are Based on the 1990 Census and 1995-1999 Projections of the Virginia State Data Center.
The Population Values for 2000 are Modified Year 2000 Data of the Bureau of the Census by the National Center for Health Statistics.
The Population Values for 2001-2009 are Projections Based on the Modified Year 2000 Census by the National Center for Health Statistics.
The Population Values for 2010 are estimates derived from the 2010 Census by the National Center for Health Statistics.

TABLE 13
RESIDENT NON-MARITAL LIVE BIRTHS BY AGE AND RACE OF MOTHER
VIRGINIA, 1990-2010

YEAR	RACE	RESIDENT NON-MARITAL LIVE BIRTHS	AGE OF MOTHER									
			AGE < 15	AGE 15-17	AGE 18-19	AGE 20-24	AGE 25-29	AGE 30-34	AGE 35-39	AGE 40-44	AGE 45 UP	AGE UNKNOWN
1990	TOTAL	25,813	270	2,969	4,618	9,331	5,235	2,422	815	137	4	12
	WHITE	10,901	67	1,145	2,066	3,942	2,165	1,047	388	71	2	8
	BLACK	14,591	202	1,795	2,521	5,290	2,994	1,328	403	53	1	4
	ALL OTHER	321	1	29	31	99	76	47	24	13	1	
1991	TOTAL	27,066	253	2,969	4,673	10,228	5,347	2,537	888	158	5	8
	WHITE	11,711	72	1,223	2,135	4,368	2,345	1,082	405	74	3	4
	BLACK	14,962	180	1,712	2,486	5,708	2,933	1,407	456	74	2	4
	ALL OTHER	393	1	34	52	152	69	48	27	10		
1992	TOTAL	27,520	250	3,037	4,421	10,246	5,610	2,757	999	180	9	11
	WHITE	11,875	73	1,217	1,952	4,536	2,308	1,239	449	88	8	5
	BLACK	15,184	174	1,791	2,412	5,552	3,191	1,458	520	80	1	5
	OTHER	461	3	29	57	158	111	60	30	12		1
1993	TOTAL	27,421	272	3,030	4,303	10,247	5,384	2,854	1,111	205	11	4
	WHITE	12,179	74	1,246	2,072	4,567	2,332	1,267	508	106	4	3
	BLACK	14,767	198	1,741	2,191	5,515	2,947	1,511	567	91	5	1
	OTHER	475		43	40	165	105	76	36	8	2	
1994	TOTAL	27,583	239	3,232	4,613	9,941	5,253	2,883	1,220	192	5	5
	WHITE	12,946	53	1,501	2,256	4,768	2,435	1,280	550	97	2	4
	BLACK	14,143	182	1,692	2,307	5,002	2,709	1,539	629	79	3	1
	OTHER	494	4	39	50	171	109	64	41	16		
1995	TOTAL	26,961	254	3,321	4,567	9,500	5,073	2,793	1,223	214	9	7
	WHITE	12,827	65	1,454	2,332	4,547	2,406	1,294	605	112	7	5
	BLACK	13,515	187	1,807	2,168	4,743	2,535	1,405	572	95	1	2
	OTHER	619	2	60	67	210	132	94	46	7	1	
1996	TOTAL	26,592	227	3,127	4,566	9,479	4,941	2,830	1,178	215	14	15
	WHITE	12,669	60	1,432	2,262	4,528	2,358	1,308	587	120	6	8
	BLACK	13,204	161	1,630	2,221	4,707	2,429	1,423	538	82	6	7
	OTHER	719	6	65	83	244	154	99	53	13	2	
1997	TOTAL	26,893	224	3,043	4,687	9,580	5,020	2,713	1,283	260	7	76
	WHITE	12,707	59	1,332	2,310	4,521	2,351	1,297	630	142	5	60
	BLACK	13,351	161	1,644	2,281	4,736	2,493	1,310	602	107	1	16
	OTHER	835	4	67	96	323	176	106	51	11	1	
1998	TOTAL	28,057	217	2,891	4,965	10,276	5,266	2,765	1,309	281	11	76
	WHITE	13,332	63	1,314	2,404	4,876	2,531	1,286	640	148	4	66
	BLACK	13,934	149	1,510	2,444	5,125	2,563	1,394	615	121	4	9
	OTHER	791	5	67	117	275	172	85	54	12	3	1
1999	TOTAL	28,305	204	2,725	5,135	10,644	5,158	2,679	1,400	264	15	81
	WHITE	13,565	48	1,244	2,505	4,990	2,512	1,306	742	147	8	63
	BLACK	13,844	154	1,405	2,527	5,304	2,433	1,274	610	114	5	18
	OTHER	896	2	76	103	350	213	99	48	3	2	
2000	TOTAL	29,635	175	2,624	5,064	11,551	5,489	2,928	1,475	309	20	
	WHITE	14,304	45	1,175	2,497	5,473	2,680	1,468	774	179	13	
	BLACK	14,096	125	1,369	2,398	5,620	2,550	1,305	617	106	6	
	OTHER	1,235	5	80	169	458	259	155	84	24	1	
2001	TOTAL	29,922	155	2,594	4,923	11,937	5,576	2,954	1,429	339	15	
	WHITE	14,798	44	1,164	2,502	5,761	2,836	1,535	764	184	8	
	BLACK	13,924	108	1,348	2,261	5,706	2,474	1,277	604	140	6	
	OTHER	1,200	3	82	160	470	266	142	61	15	1	
2002	TOTAL	30,223	166	2,481	4,776	12,186	5,870	2,978	1,394	352	16	4
	WHITE	15,082	53	1,152	2,404	5,960	2,955	1,597	751	198	9	3
	BLACK	13,654	110	1,236	2,199	5,616	2,582	1,204	568	132	7	
	OTHER	1,487	3	93	173	610	333	177	75	22		1
2003	TOTAL	30,769	140	2,317	4,869	12,474	6,010	3,023	1,444	412	18	62
	WHITE	15,496	55	1,094	2,450	6,152	3,088	1,597	754	241	13	52
	BLACK	13,707	77	1,136	2,217	5,704	2,578	1,234	608	142	3	8
	OTHER	1,566	8	87	202	618	344	192	82	29	2	2
2004	TOTAL	32,190	146	2,422	4,828	13,012	6,668	3,176	1,500	415	22	1
	WHITE	16,810	59	1,207	2,589	6,679	3,451	1,743	841	229	11	1
	BLACK	13,928	83	1,122	2,074	5,840	2,852	1,230	567	152	8	
	OTHER	1,452	4	93	165	493	365	203	92	34	3	
2005	TOTAL	33,681	129	2,296	5,004	13,498	7,318	3,292	1,645	481	17	1
	WHITE	17,517	35	1,127	2,659	7,024	3,704	1,772	906	279	10	1
	BLACK	14,095	88	1,059	2,098	5,760	3,062	1,253	608	162	5	
	OTHER	2,069	6	110	247	714	552	267	131	40	2	
2006	TOTAL	36,290	127	2,415	5,256	14,377	8,233	3,646	1,772	438	24	2
	WHITE	19,159	38	1,183	2,778	7,571	4,318	1,987	1,021	247	14	2
	BLACK	14,896	81	1,107	2,244	6,002	3,338	1,349	612	155	8	
	OTHER	2,235	8	125	234	804	577	310	139	36	2	
2007	TOTAL	38,281	119	2,430	5,401	15,004	8,982	3,961	1,905	451	28	
	WHITE	20,110	54	1,182	2,808	7,829	4,736	2,122	1,087	272	20	
	BLACK	15,544	57	1,088	2,303	6,306	3,540	1,460	637	146	7	
	OTHER	2,627	8	160	290	869	706	379	181	33	1	
2008	TOTAL	38,201	106	2,214	5,351	14,864	9,057	4,182	1,894	501	28	4
	WHITE	20,716	41	1,123	2,868	7,853	5,016	2,394	1,110	292	16	3
	BLACK	15,564	60	994	2,292	6,344	3,554	1,503	636	169	11	1
	OTHER	1,921	5	97	191	667	487	285	148	40	1	
2009	TOTAL	37,608	104	2,071	5,064	14,496	8,781	4,479	1,946	493	39	135
	WHITE	19,994	41	1,001	2,672	7,588	4,671	2,433	1,131	310	26	121
	BLACK	15,431	60	950	2,179	6,184	3,556	1,677	660	143	11	11
	OTHER	2,183	3	120	213	724	554	369	155	40	2	3
2010	TOTAL	36,532	67	1,861	4,625	13,944	8,789	4,731	1,944	529	41	1
	WHITE	19,311	22	977	2,443	7,239	4,648	2,564	1,081	315	21	1
	BLACK	14,885	40	796	1,972	5,982	3,484	1,745	675	174	17	
	OTHER	2,336	5	88	210	723	657	422	188	40	3	

TABLE 14
PERCENTS NON-MARITAL LIVE BIRTHS OF TOTAL LIVE BIRTHS BY AGE AND RACE
VIRGINIA, 1990-2010

YEAR	RACE	NON-MARITAL LIVE BIRTHS PERCENTS	AGE OF MOTHER								
			AGE < 15	AGE 15-17	AGE 18-19	AGE 20-24	AGE 25-29	AGE 30-34	AGE 35-39	AGE 40-44	AGE 45 UP
1990	TOTAL	26.1	96.4	80.0	61.2	36.6	17.1	11.1	10.2	11.3	13.3
	WHITE	15.2	87.0	62.3	44.6	22.9	9.3	6.1	6.1	7.4	8.7
	BLACK	61.1	100.0	97.6	88.2	68.0	47.3	37.9	34.0	31.7	20.0
	ALL OTHER	10.3	100.0	85.3	48.4	18.8	7.2	5.1	5.9	14.6	50.0
1991	TOTAL	28.0	96.2	81.7	64.7	40.6	18.5	11.7	10.5	11.9	21.7
	WHITE	16.8	87.8	66.4	49.0	26.2	10.7	6.3	5.9	7.2	14.3
	BLACK	63.1	100.0	97.5	89.6	71.7	48.4	39.9	37.5	34.4	100.0
	ALL OTHER	12.3	100.0	87.2	55.3	26.3	6.8	5.0	6.6	12.0	
1992	TOTAL	28.5	97.7	83.9	64.6	41.1	19.7	12.3	11.4	13.2	20.9
	WHITE	17.0	92.4	69.3	47.9	27.4	10.9	6.9	6.4	8.2	22.2
	BLACK	64.1	100.0	98.0	90.7	71.7	52.0	40.2	40.3	40.0	25.0
	OTHER	13.6	100.0	82.9	54.3	26.1	10.1	6.0	6.7	12.6	
1993	TOTAL	29.2	97.1	84.1	66.9	43.0	20.1	12.7	12.3	14.4	21.6
	WHITE	18.1	91.4	70.0	52.3	29.0	11.7	7.2	7.1	9.5	10.5
	BLACK	64.2	99.5	98.2	91.6	73.4	51.1	40.5	40.0	41.9	62.5
	OTHER	13.9		87.8	48.2	28.9	9.6	7.2	7.7	8.8	40.0
1994	TOTAL	29.2	96.0	85.5	69.5	43.3	20.2	12.3	12.5	12.6	10.0
	WHITE	18.9	86.9	74.3	55.8	30.7	12.4	6.9	7.2	8.1	6.1
	BLACK	64.0	98.9	98.5	91.7	72.8	51.2	41.0	40.8	35.9	30.0
	OTHER	13.8	100.0	92.9	62.5	28.7	9.7	5.9	7.6	16.2	
1995	TOTAL	29.3	95.8	87.0	71.4	44.2	20.2	12.1	12.3	12.7	11.4
	WHITE	19.3	85.5	76.0	59.1	31.6	12.8	7.1	7.7	8.6	11.5
	BLACK	64.0	100.0	98.5	92.6	73.3	51.1	39.6	38.1	37.0	8.3
	OTHER	14.9	100.0	85.7	63.2	31.9	10.1	7.2	7.8	5.7	16.7
1996	TOTAL	28.9	97.8	87.9	72.2	45.4	19.7	12.1	11.0	11.9	18.4
	WHITE	19.0	93.8	78.5	59.6	33.0	12.6	7.1	6.9	8.4	10.7
	BLACK	63.6	99.4	98.7	93.1	74.5	50.5	39.6	34.1	34.9	54.5
	OTHER	15.0	100.0	82.3	60.1	29.8	10.5	6.8	7.7	9.3	22.2
1997	TOTAL	29.3	94.9	88.5	74.1	46.5	20.2	11.9	11.7	13.3	7.6
	WHITE	19.4	85.5	79.1	62.3	33.8	12.8	7.3	7.3	9.2	6.7
	BLACK	63.8	100.0	98.6	93.1	75.3	51.0	36.9	37.6	38.9	11.1
	OTHER	15.8	66.7	77.0	57.8	34.3	10.7	6.8	6.9	8.1	12.5
1998	TOTAL	29.8	99.1	89.4	74.7	48.5	20.8	11.8	11.2	13.0	12.5
	WHITE	19.9	96.9	81.0	62.6	35.7	13.7	7.1	7.1	8.9	5.6
	BLACK	63.7	100.0	98.3	93.0	76.7	50.3	38.6	33.6	38.7	66.7
	OTHER	14.7	100.0	88.2	66.1	31.2	10.2	5.3	7.0	6.9	30.0
1999	TOTAL	29.7	99.5	88.3	75.5	48.5	20.4	11.5	11.6	12.3	17.0
	WHITE	20.2	98.0	79.6	65.0	36.0	13.6	7.3	7.8	8.8	12.3
	BLACK	63.0	100.0	98.0	92.1	75.9	49.4	35.7	33.7	35.2	35.7
	OTHER	14.6	100.0	83.5	52.0	31.6	10.9	5.6	5.9	1.9	22.2
2000	TOTAL	30.0	98.3	88.7	75.9	49.9	21.4	11.8	11.4	12.4	15.2
	WHITE	20.7	93.8	79.7	65.4	38.1	14.6	7.7	7.8	9.3	12.9
	BLACK	63.2	100.0	98.4	92.9	76.1	51.5	36.3	32.7	29.9	30.0
	OTHER	16.5	100.0	87.9	62.6	33.1	11.3	7.2	8.0	11.1	9.1
2001	TOTAL	30.4	98.7	89.3	75.6	50.9	22.4	11.8	11.1	13.1	14.9
	WHITE	21.5	97.8	80.9	65.9	39.4	16.0	8.0	7.7	9.3	11.0
	BLACK	63.3	100.0	98.3	92.7	76.7	51.6	35.7	32.3	36.5	40.0
	OTHER	15.6	75.0	84.5	58.0	33.8	11.3	6.3	5.8	6.8	7.7
2002	TOTAL	30.5	98.2	90.3	76.1	51.5	23.2	11.7	10.9	13.4	12.8
	WHITE	22.0	96.4	82.7	66.8	40.5	16.7	8.2	7.7	10.0	10.0
	BLACK	62.5	100.0	99.0	92.6	76.8	51.9	34.4	30.1	32.1	36.8
	OTHER	17.0	75.0	89.4	56.7	37.5	12.7	6.8	6.2	9.3	
2003	TOTAL	30.6	95.2	90.2	78.2	52.7	23.5	11.7	11.0	14.3	12.6
	WHITE	22.2	88.7	83.4	69.3	41.9	17.2	8.2	7.5	11.0	11.7
	BLACK	63.1	100.0	98.5	92.8	77.8	52.7	34.5	32.7	33.6	17.6
	OTHER	17.0	100.0	82.1	66.9	37.0	12.4	6.9	6.6	10.9	13.3
2004	TOTAL	31.0	99.3	92.0	78.7	53.1	24.7	12.1	10.8	13.6	12.6
	WHITE	23.2	98.3	86.3	70.4	42.8	18.1	8.8	7.9	10.2	8.7
	BLACK	62.6	100.0	99.1	93.3	77.1	53.9	34.4	30.0	32.6	34.8
	OTHER	16.2	100.0	90.3	71.7	37.1	13.6	6.9	7.0	10.3	11.5
2005	TOTAL	32.2	100.0	91.1	80.0	54.6	26.5	12.8	11.6	15.2	8.3
	WHITE	24.3	100.0	85.9	72.1	44.7	19.3	9.3	8.4	11.7	6.0
	BLACK	63.8	100.0	98.2	93.6	77.6	56.3	36.2	32.3	35.1	21.7
	OTHER	20.3	100.0	84.0	75.5	44.6	18.4	8.3	8.5	12.5	11.8
2006	TOTAL	34.1	98.4	92.3	81.5	56.6	28.5	14.3	12.4	14.7	12.3
	WHITE	26.3	97.4	88.0	73.8	47.1	21.5	10.7	9.5	11.5	9.7
	BLACK	64.3	100.0	98.9	94.4	78.4	57.3	37.4	31.1	30.3	24.2
	OTHER	21.3	88.9	81.7	76.2	47.8	18.9	9.2	8.8	11.5	11.1
2007	TOTAL	35.3	100.0	93.3	82.1	58.3	30.0	15.2	13.4	15.4	14.0
	WHITE	27.5	100.0	88.6	74.3	48.7	23.1	11.5	10.4	12.4	12.7
	BLACK	65.6	100.0	99.3	94.2	80.1	58.0	39.0	32.7	34.6	29.2
	OTHER	22.4	100.0	91.4	81.0	48.7	20.6	10.0	9.8	10.4	5.6
2008	TOTAL	35.8	100.0	93.5	83.3	59.9	30.7	16.1	13.6	15.8	12.4
	WHITE	28.4	100.0	88.8	76.2	50.1	24.3	12.6	10.9	12.7	9.4
	BLACK	66.8	100.0	99.1	94.9	82.2	59.3	41.3	33.1	32.1	35.5
	OTHER	18.8	100.0	96.0	76.7	47.1	17.0	8.4	8.1	11.6	4.2
2009	TOTAL	35.8	99.0	94.7	84.5	60.5	30.3	17.1	14.2	16.1	15.7
	WHITE	28.1	97.6	90.8	77.7	50.6	23.2	13.0	11.4	14.0	13.5
	BLACK	67.0	100.0	99.4	95.5	82.9	60.0	42.8	34.8	30.2	32.4
	OTHER	20.1	100.0	92.3	78.6	48.3	18.5	10.1	8.2	10.7	9.5
2010	TOTAL	35.5	94.4	95.2	85.4	61.1	30.4	17.6	14.4	16.7	16.5
	WHITE	27.8	88.0	92.1	78.9	50.9	23.4	13.3	11.3	13.8	12.1
	BLACK	66.3	100.0	99.4	95.5	83.4	59.0	43.7	34.7	37.0	37.8
	OTHER	21.3	83.3	94.6	82.7	50.2	20.9	11.6	9.5	9.8	10.0

TABLE 15
RESIDENT LIVE BIRTHS BY RACE AND SEX
BY MONTH OF DELIVERY
VIRGINIA, 2010

MONTH OF DELIVERY	LIVE BIRTHS						
	TOTAL	WHITE		BLACK		OTHER	
	BIRTHS	Male	Female	Male	Female	Male	Female
EVENTS BY MONTH	102,934	35,692	33,830	11,503	10,939	5,629	5,339
January	8,274	2,816	2,663	1,006	915	436	438
February	7,876	2,719	2,632	892	821	412	398
March	8,698	3,000	2,796	958	974	520	450
April	8,398	2,970	2,763	935	861	466	403
May	8,601	2,948	2,845	961	922	447	478
June	8,715	3,091	2,881	967	906	426	444
July	8,796	3,092	2,820	1,006	912	501	465
August	8,979	3,130	3,031	946	923	481	468
September	9,026	3,169	3,008	1,016	946	454	433
October	8,714	3,005	2,880	919	929	501	480
November	8,366	2,852	2,734	946	915	480	439
December	8,491	2,900	2,777	951	915	505	443
DAILY AVERAGE BY MONTH	281	98	92	31	30	15	15
January	267	91	86	32	30	14	14
February	272	94	91	31	28	14	14
March	281	97	90	31	31	17	15
April	280	99	92	31	29	16	13
May	277	95	92	31	30	14	15
June	291	103	96	32	30	14	15
July	284	100	91	32	29	16	15
August	290	101	98	31	30	16	15
September	301	106	100	34	32	15	14
October	281	97	93	30	30	16	15
November	279	95	91	32	31	16	15
December	274	94	90	31	30	16	14

Note: There were two babies born in February of indeterminate sex.

TABLE 16
RESIDENT TOTAL LIVE BIRTHS
BY AGES OF PARENTS
VIRGINIA, 2010

AGE OF FATHER	TOTAL	AGE OF MOTHER									
		< 15	15-17	18-19	20-24	25-29	30-34	35-39	40-44	45 Up	Unknown
TOTAL	102,934	71	1,955	5,418	22,835	28,884	26,887	13,465	3,161	249	9
< 15	2		2								
15-17	415	12	265	119	18	1					
18-19	1,825	6	461	901	414	36	6		1		
20-24	12,686	3	318	2,110	8,182	1,695	299	69	10		
25-29	21,670	1	35	440	6,231	11,863	2,610	439	49	2	
30-34	25,109		8	103	1,827	8,522	12,436	2,008	190	15	
35-39	16,758		3	34	560	2,499	7,027	5,993	617	25	
40-44	7,127			12	202	787	1,925	2,918	1,223	60	
45-49	2,504			8	65	238	568	971	590	64	
50-54	699			3	28	81	165	217	172	33	
55-59	198				10	22	37	70	38	21	
60-64	59				1	5	11	22	17	3	
65-69	17					2	6	7	2		
70-74	6						1	4		1	
75-79	1									1	
80-84											
85 Up											
Unknown	1,779	2	14	71	551	511	381	173	63	5	8
Unstated	12,079	47	849	1,617	4,746	2,622	1,415	574	189	19	1

TABLE 17
RESIDENT TEENAGE LIVE BIRTHS
BY AGES OF PARENTS
VIRGINIA, 2010

AGE OF FATHER	TOTAL	AGE OF MOTHER									
		10	11	12	13	14	15	16	17	18	19
TOTAL	7,444			1	12	58	247	603	1,105	2,086	3,332
12											
13	1						1				
14	1						1				
15	35				1	4	7	11	9	3	
16	96				1	4	12	39	23	15	2
17	265				1	1	22	60	82	73	26
18	583					4	21	79	162	204	113
19	785					2	11	55	133	266	318
20	778					3	5	31	85	241	413
21	625						8	16	53	170	378
22	493						5	13	35	132	308
23	326						2	8	25	84	207
24	209						1	8	23	50	127
25	146							4	5	30	107
26	115					1		2	9	28	75
27	100							1	5	22	72
28	54								5	18	31
29	61								4	14	43
30	31							1	1	10	19
31	34								3	9	22
32	23								1	2	20
33	12								1	1	10
34	11								1	3	7
35	14									3	11
36	6										6
37	9									2	7
38	6							1	1	3	1
39	2								1		1
40	3									2	1
41	4									1	3
42	3									1	2
43	1									1	
44	1										1
45 Up	11									3	8
Unknown	87					2	1	3	10	29	42
Unstated	2,513			1	9	37	150	271	428	666	951

TABLE 18
RESIDENT LIVE BIRTHS BY AGE OF FATHER
BY AGE OF MOTHER
VIRGINIA, 2010

AGE OF FATHER	TOTAL	AGE OF MOTHER																														
		<15	15-19					20-24					25-29					30-34					35-39					40 Up				
			15	16	17	18	19	20	21	22	23	24	25	26	27	28	29	30	31	32	33	34	35	36	37	38	39	40-41	42-44	45-49	50 Up	Unk
TOTAL	102,934	71	247	603	1,105	2,086	3,332	4,097	4,415	4,617	4,706	5,000	5,263	5,410	5,743	6,160	6,308	6,256	5,955	5,417	4,989	4,270	3,773	3,122	2,715	2,120	1,735	2,103	1,058	232	17	9
< 15	2		2																													
15	35	5	7	11	9	3																										
16	97	5	12	39	23	15	2		1																							
17	283	2	22	60	82	73	26	13	3	1					1																	
18	671	4	21	79	162	204	113	41	18	10	7		2	3	1	3	2												1			
19	1,154	2	11	55	133	266	318	189	64	54	22	9	3	8	6	5	3	3	1	1	1											
20	1,656	3	5	31	85	241	413	373	218	99	62	43	22	18	14	12	5	3	2	3		1			1	1		1				
21	2,163		8	16	53	170	378	491	405	252	135	60	46	47	27	28	11	7	6	3	8	3	1	4	3			1				
22	2,569		5	13	35	132	308	435	502	445	243	154	98	52	26	36	30	12	10	12	7	2	2	5	3			2				
23	2,999		2	8	25	84	207	364	478	495	444	296	201	113	67	48	42	32	23	11	15	13	9	5	5	5	3	3	1			
24	3,299		1	8	23	50	127	231	384	446	575	552	316	186	122	70	58	33	38	25	17	13	4	8	6	2	2	2				
25	3,555			4	5	30	107	176	251	383	451	574	553	379	177	123	98	76	49	44	23	8	12	13	8	3	3	3	2			
26	3,954	1		2	9	28	75	140	215	288	409	497	572	602	382	232	154	114	75	37	37	28	16	9	15	4	6	3	4			
27	4,329			1	5	22	72	83	170	210	314	388	562	656	688	441	215	150	91	87	48	36	24	23	17	13	8	2	2	1		
28	4,764				5	18	31	83	120	185	235	316	463	554	766	744	475	269	137	106	70	51	41	28	23	15	12	13	3	1		
29	5,068				4	14	43	60	94	134	201	254	341	458	622	764	842	476	262	158	115	63	60	40	20	15	11	9	8			
30	5,346			1	1	10	19	46	86	117	143	199	275	354	527	633	861	857	501	238	169	98	79	37	43	11	16	18	7			
31	5,360				3	9	22	40	55	91	116	146	222	263	377	566	649	828	807	456	261	153	96	68	47	28	29	18	7	1	2	
32	5,217				1	2	20	26	32	75	84	146	168	239	295	410	544	676	738	730	401	222	133	82	66	38	40	31	15	3		
33	4,884				1	1	10	17	27	42	51	100	120	177	222	329	399	493	632	682	663	362	212	125	72	62	39	32	10	4		
34	4,302				1	3	7	15	18	27	54	74	104	116	151	219	302	357	486	531	569	526	312	172	92	66	43	44	8	5		
35	4,183					3	11	14	23	27	42	54	88	89	126	194	240	317	395	439	475	534	492	250	148	79	62	59	20	2		
36	3,826						6	6	21	28	39	39	70	78	101	144	204	245	320	357	400	400	456	375	225	134	90	67	17	4		
37	3,221					2	7	8	13	8	26	52	63	65	75	117	149	171	225	263	301	326	352	359	310	153	80	67	25	4		
38	2,930			1	1	3	1	7	15	21	20	27	45	44	62	109	120	148	161	190	261	253	294	296	294	235	157	118	42	5		
39	2,598				1		1	8	7	13	19	23	36	49	57	71	103	124	125	172	201	224	221	248	255	242	186	172	30	8	2	
40	2,154					2	1	6	6	6	18	27	18	39	46	71	90	86	104	137	146	165	179	192	191	189	168	203	55	9		
41	1,646					1	3	1	5	8	14	16	20	28	32	45	54	59	74	85	119	132	113	133	173	139	138	166	73	15		
42	1,366					1	2	5	5	11	6	10	24	10	33	38	43	48	53	71	77	90	103	99	127	111	118	181	91	9		
43	1,061					1		1	3	8	12	9	13	16	26	25	34	42	51	47	71	69	72	65	89	84	90	138	87	8		
44	900						1		1	7	9	8	4	10	13	25	30	30	38	38	48	45	71	58	69	77	70	139	90	19		
45	815					1	3		3	4	9	12	6	14	22	21	15	29	31	38	46	42	62	58	67	72	62	101	83	13	1	
46	586						2	1	5		4	2	5	12	14	14	14	16	24	22	30	38	42	38	44	55	56	66	69	13		
47	449							1	1	2	2	3	6	10	12	14	8	10	20	19	21	26	33	28	37	41	41	61	45	8		
48	356					1			1		1	3	5	3	5	2	12	13	14	12	13	22	17	34	25	28	31	57	41	16		
49	298						1	2	3		2	4		3	4	12	5	15	12	12	19	24	21	14	21	25	19	33	34	13		
50	216						1				2	2	3	4	6	7	5	10	10	11	17	8	13	15	11	17	15	29	20	9	1	
51	170					1				1	1	3	1	2	6	4	6	8	9	9	9	7	6	13	6	10	10	19	27	10	2	
52	126							1		1	1	1	3	1	3	3	4	6	4	6	7	6	5	11	9	10	5	25	11	3		
53	111							4	4	1		1	1	4	2	1	3	3	1	6	7	3	1	12	9	8	8	15	12	5		
54	76						1		2		1	2	2	2	4		4	3	3	6	3	3	2	7	4	3	7	8	6	3		
55	66								2	1	3			2	5	1			2	1	1	5	2	6	4	5	4	7	10	3	2	
56	45									1			2		1		1		1	2	4	3	3	5	5	3	4	3	5	2		
57	36									1			1		1		1	1	2	2	1	4		5	6	1	3	3	2	1	1	
58	30									1		1	2		1	1	1			1	3	2		3	1		6	3	2	1	1	
59	21												1		1					1		1		1	2	1		2	1	8	2	
60	22															2			1	1	2		2	1	5	1	1	2	4			
61	10																				2		2		1	2		1	2			
62	12										1				1							2	2					1	4	1		
63	8															1		1	2					2			1			1		
64	7																1							1		1		3		1		
65-69	17														1	1		3			1	2	1	1	2	2	1	1	1			
70-79	7																			1			2			2				2		
80 Up																																
Unknown	1,779	2	1	3	10	29	42	72	104	120	105	150	117	110	97	113	74	106	82	71	69	53	42	35	37	33	26	49	14	5		8
Unstated	12,079	47	150	271	428	666	951	1,137	1,050	993	823	743	659	590	515	461	397	376	333	273	231	202	161	138	117	94	64	122	67	16	3	1

NOTE: The Youngest Reported Father Was 13 in Year 2010, the Oldest 78. The Youngest Reported Mother Was 12, the Oldest 59.

TABLE 19A
RESIDENT LIVE BIRTHS BY ETHNICITY OF FATHER
BY ETHNICITY OF MOTHER
VIRGINIA, 2010

HISPANIC STATUS OF FATHER	TOTAL BIRTHS	HISPANIC STATUS OF MOTHER		
		HISPANIC	NON-HISP	UNKNOWN
ETHNICITY TOTALS	102,934	12,513	90,358	63
HISPANIC	10,750	8,228	2,515	7
NON-HISPANIC	77,188	2,600	74,571	17
UNKNOWN STATUS	2,917	215	2,677	25
UNSTATED	12,079	1,470	10,595	14

Note: Unknown Status Records Are Considered Non-Hispanic

TABLE 19B
RESIDENT LIVE BIRTHS BY ETHNICITY AND RACE OF FATHER
BY ETHNICITY AND RACE OF MOTHER
VIRGINIA, 2010

HISPANIC STATUS AND RACE OF FATHER	HISPANIC STATUS AND RACE OF MOTHER															
	RACE TOTALS				HISPANIC				NON-HISPANIC				HISPANIC STATUS UNKNOWN			
	TOTAL	WHITE	BLACK	OTHER	TOTAL	WHITE	BLACK	OTHER	TOTAL	WHITE	BLACK	OTHER	TOTAL	WHITE	BLACK	OTHER
RACE TOTALS	102,934	69,524	22,442	10,968	12,513	9,846	298	2,369	90,358	59,625	22,138	8,595	63	53	6	4
WHITE	63,694	59,880	1,455	2,359	8,528	8,070	53	405	55,129	51,773	1,402	1,954	37	37		
BLACK	17,711	3,023	14,148	540	671	375	171	125	17,031	2,644	13,973	414	9	4	4	1
OTHER	9,450	1,669	261	7,520	1,844	279	14	1,551	7,603	1,389	247	5,967	3	1		2
UNSTATED	12,079	4,952	6,578	549	1,470	1,122	60	288	10,595	3,819	6,516	260	14	11	2	1
HISPANIC	10,750	8,448	443	1,859	8,228	6,534	70	1,624	2,515	1,908	373	234	7	6		1
WHITE	8,422	7,918	205	299	6,528	6,336	28	164	1,889	1,577	177	135	5	5		
BLACK	249	86	146	17	74	34	35	5	175	52	111	12				
OTHER	2,079	444	92	1,543	1,626	164	7	1,455	451	279	85	87	2	1		1
UNSTATED																
NON-HISPANIC	77,188	54,152	14,571	8,465	2,600	2,014	157	429	74,571	52,124	14,412	8,035	17	14	2	1
WHITE	52,951	50,081	882	1,988	1,814	1,575	18	221	51,125	48,494	864	1,767	12	12		
BLACK	16,896	2,860	13,522	514	576	328	132	116	16,315	2,530	13,388	397	5	2	2	1
OTHER	7,341	1,211	167	5,963	210	111	7	92	7,131	1,100	160	5,871				
UNSTATED																
HISPANIC UNKNOWN	2,917	1,972	850	95	215	176	11	28	2,677	1,774	837	66	25	22	2	1
WHITE	2,321	1,881	368	72	186	159	7	20	2,115	1,702	361	52	20	20		
BLACK	566	77	480	9	21	13	4	4	541	62	474	5	4	2	2	
OTHER	30	14	2	14	8	4		4	21	10	2	9	1			1
UNSTATED																
HISPANIC UNSTATED	12,079	4,952	6,578	549	1,470	1,122	60	288	10,595	3,819	6,516	260	14	11	2	1
WHITE																
BLACK																
OTHER																
UNSTATED	12,079	4,952	6,578	549	1,470	1,122	60	288	10,595	3,819	6,516	260	14	11	2	1

Note: Records Marked With Race Unknown Are Grouped With The White Race.

TABLE 20
EDUCATION OF MOTHERS FOR RESIDENT TOTAL BIRTHS AND FIRST BIRTHS BY RACE WITH PERCENT COMPLETING EACH GRADE LEVEL
VIRGINIA, 2010

RACE AND BIRTH ORDER	GROUP TOTALS	PRIMARY 0-6	PRIMARY 7-8	SECONDARY 9-11	SECONDARY 12	COLLEGE 1-3	COLLEGE 4 Up	EDUCATION UNKNOWN
NUMBER COMPLETING EACH GRADE LEVEL								
ALL BIRTHS								
TOTAL	102,934	2,601	1,254	8,932	28,926	21,919	35,755	3,547
WHITE	69,524	1,903	845	5,124	18,303	14,106	26,619	2,624
BLACK	22,442	86	172	3,091	8,674	6,173	3,843	403
OTHER	10,968	612	237	717	1,949	1,640	5,293	520
FIRST BIRTHS								
TOTAL	43,207	493	384	3,705	11,877	8,889	16,234	1,625
WHITE	29,523	347	235	2,133	7,770	5,858	11,968	1,212
BLACK	9,055	35	85	1,296	3,386	2,371	1,711	171
OTHER	4,629	111	64	276	721	660	2,555	242
PERCENT COMPLETING EACH GRADE LEVEL								
ALL BIRTHS								
TOTAL	100.0	2.5	1.2	8.7	28.1	21.3	34.7	3.4
WHITE	100.0	2.7	1.2	7.4	26.3	20.3	38.3	3.8
BLACK	100.0	0.4	0.8	13.8	38.7	27.5	17.1	1.8
OTHER	100.0	5.6	2.2	6.5	17.8	15.0	48.3	4.7
FIRST BIRTHS								
TOTAL	100.0	1.1	0.9	8.6	27.5	20.6	37.6	3.8
WHITE	100.0	1.2	0.8	7.2	26.3	19.8	40.5	4.1
BLACK	100.0	0.4	0.9	14.3	37.4	26.2	18.9	1.9
OTHER	100.0	2.4	1.4	6.0	15.6	14.3	55.2	5.2

NOTE: Records Marked With Race Unknown or With Race Unstated Are Grouped With White.

TABLE 21
EDUCATION OF FATHERS FOR RESIDENT TOTAL BIRTHS BY RACE WITH PERCENT COMPLETING EACH GRADE LEVEL
VIRGINIA, 2010

RACE OF FATHER	FATHERS TOTALS	PRIMARY 0-6	PRIMARY 7-8	SECONDARY 9-11	SECONDARY 12	COLLEGE 1-3	COLLEGE 4 Up	EDUCATION UNKNOWN
NUMBER COMPLETING EACH GRADE LEVEL								
ALL BIRTHS								
TOTAL	102,934	2,418	1,022	6,087	28,551	15,912	31,868	17,076
WHITE	63,694	1,841	718	3,849	18,611	10,813	23,734	4,128
BLACK	17,711	43	70	1,689	8,253	3,933	3,320	403
OTHER	9,450	534	234	549	1,687	1,166	4,814	466
UNSTATED	12,079							12,079
PERCENT COMPLETING EACH GRADE LEVEL								
ALL BIRTHS								
TOTAL	100.0	2.3	1.0	5.9	27.7	15.5	31.0	16.6
WHITE	100.0	2.9	1.1	6.0	29.2	17.0	37.3	6.5
BLACK	100.0	0.2	0.4	9.5	46.6	22.2	18.7	2.3
OTHER	100.0	5.7	2.5	5.8	17.9	12.3	50.9	4.9

NOTE: Records Marked With Race Unknown Are Grouped With White. Those With Race Unstated Are Shown Separately.

TABLE 22
RESIDENT LIVE BIRTHS WITH APGAR SCORE BY AGE OF MOTHER
VIRGINIA, 2010

AGE OF MOTHER OF INFANT	TOTAL BIRTHS	ONE MINUTE APGAR SCORE 00	01	02	03	04	05	06	07	08	09	10	Unk
TOTAL	102,934	43	782	908	882	1,052	1,470	1,996	6,306	49,468	35,833	267	3,927
< 15 Years	71		2	1		3	1		7	31	23		3
15-17 Years	1,955	1	23	17	17	30	29	44	143	958	649	1	43
18-19 Years	5,418	3	63	64	59	75	94	120	359	2,540	1,887	13	141
20-24 Years	22,835	11	219	240	195	223	339	453	1,450	10,994	8,023	66	622
25-29 Years	28,884	12	183	242	240	299	372	549	1,771	14,162	10,088	84	882
30-34 Years	26,887	10	164	201	229	251	379	465	1,597	12,783	9,578	59	1,171
35-39 Years	13,465	4	103	106	103	134	207	267	795	6,364	4,530	33	819
40-44 Years	3,161	2	22	36	35	31	47	84	164	1,512	997	10	221
> 44 Years	249		3	1	4	6	2	14	20	122	55	1	21
Age Unknown	9									2	3		4

AGE OF MOTHER OF INFANT	TOTAL BIRTHS	FIVE MINUTE APGAR SCORE 00	01	02	03	04	05	06	07	08	09	10	Unk
TOTAL	102,934	37	231	110	222	166	374	548	1,425	7,288	89,342	3,034	157
< 15 Years	71					1	1	1	2	5	60	1	
15-17 Years	1,955	1	9	3	7	3	12	12	26	148	1,647	83	4
18-19 Years	5,418	1	16	8	16	10	42	36	73	382	4,644	185	5
20-24 Years	22,835	9	49	29	55	40	83	127	333	1,476	19,892	711	31
25-29 Years	28,884	9	60	27	61	48	100	133	361	1,957	25,219	869	40
30-34 Years	26,887	11	54	28	48	36	79	139	353	1,897	23,420	769	53
35-39 Years	13,465	4	35	11	21	24	44	75	225	1,113	11,569	329	15
40-44 Years	3,161	2	8	3	12	3	9	22	50	285	2,680	81	6
> 44 Years	249			1	2	1	4	3	2	24	207	5	
Age Unknown	9									1	4	1	3

TABLE 23
RESIDENT LIVE BIRTHS WITH APGAR SCORE BY RACE AND SEX
VIRGINIA, 2010

RACE AND SEX OF INFANT	TOTAL BIRTHS	ONE MINUTE APGAR SCORE 00	01	02	03	04	05	06	07	08	09	10	Unk
TOTAL	102,934	43	782	908	882	1,052	1,470	1,996	6,306	49,468	35,833	267	3,927
White Male	35,692	15	239	293	291	342	507	683	2,232	17,042	12,340	100	1,608
White Female	33,830	5	170	232	226	286	421	572	2,070	16,417	11,779	109	1,543
White Unknown	2		1							1			
Black Male	11,503	8	180	193	156	185	201	267	745	5,470	3,861	24	213
Black Female	10,939	12	126	125	132	161	191	292	667	5,321	3,714	19	179
Black Unknown													
Other Male	5,629	2	44	35	44	46	76	99	284	2,648	2,142	9	200
Other Female	5,339	1	22	30	33	32	74	83	308	2,569	1,997	6	184
Other Unknown													

RACE AND SEX OF INFANT	TOTAL BIRTHS	FIVE MINUTE APGAR SCORE 00	01	02	03	04	05	06	07	08	09	10	Unk
TOTAL	102,934	37	231	110	222	166	374	548	1,425	7,288	89,342	3,034	157
White Male	35,692	11	60	29	71	49	121	173	501	2,710	30,647	1,271	49
White Female	33,830	5	51	23	60	40	116	139	394	2,321	29,389	1,250	42
White Unknown	2		1							1			
Black Male	11,503	5	66	33	47	37	67	104	215	792	9,929	187	21
Black Female	10,939	11	37	16	33	24	49	85	197	781	9,514	165	27
Black Unknown													
Other Male	5,629	2	12	6	9	10	7	24	60	346	5,056	90	7
Other Female	5,339	3	4	3	2	6	14	23	58	337	4,807	71	11
Other Unknown													

TABLE 24
RESIDENT LIVE BIRTHS WITH APGAR SCORE BY WEEKS OF GESTATION
VIRGINIA, 2010

WEEKS OF GESTATION	TOTAL BIRTHS	ONE MINUTE APGAR SCORE 00	01	02	03	04	05	06	07	08	09	10	Unk
TOTAL	102,934	43	782	908	882	1,052	1,470	1,996	6,306	49,468	35,833	267	3,927
< 28 Weeks	780	14	231	137	79	63	60	62	54	37	6	1	36
28-31 Weeks	1,047	2	63	56	65	69	111	115	191	261	58	1	55
32-35 Weeks	4,498	4	65	101	95	131	174	246	607	2,004	824	4	243
36 Weeks	4,064	1	26	36	39	64	86	126	357	2,000	1,162	6	161
37-39 Weeks	62,226	16	230	335	373	431	620	893	3,300	30,088	23,387	182	2,371
40 Weeks	23,414	5	115	169	165	216	294	404	1,306	11,704	8,195	55	786
> 40 Weeks	6,858	1	51	74	66	78	125	150	491	3,369	2,191	17	245
Unknown	47		1							5	10	1	30

WEEKS OF GESTATION	TOTAL BIRTHS	FIVE MINUTE APGAR SCORE 00	01	02	03	04	05	06	07	08	09	10	Unk
TOTAL	102,934	37	231	110	222	166	374	548	1,425	7,288	89,342	3,034	157
< 28 Weeks	780	23	179	60	39	34	36	87	122	119	71	2	8
28-31 Weeks	1,047	2	8	11	22	17	32	67	180	319	379	3	7
32-35 Weeks	4,498	1	14	9	9	22	46	90	254	901	3,098	41	13
36 Weeks	4,064	1	1	2	8	12	18	27	107	478	3,314	82	14
37-39 Weeks	62,226	7	20	22	86	50	157	172	476	3,604	55,630	1,942	60
40 Weeks	23,414	2	7	3	36	20	62	68	203	1,405	20,840	747	21
> 40 Weeks	6,858	1	2	2	22	11	22	37	83	459	5,989	215	15
Unknown	47			1			1			3	21	2	19

TABLE 25
RESIDENT LIVE BIRTHS BY LIVE BIRTH ORDER
BY AGE AND RACE OF MOTHER
VIRGINIA, 2010

AGE AND RACE OF MOTHER	TOTAL BIRTHS	LIVE BIRTH ORDER										
		1	2	3	4	5	6	7	8	9	10 UP	UNKNOWN
TOTAL	102,934	43,207	32,706	16,467	6,457	2,340	929	352	180	72	79	145
< 15 years	71	71										
15-17 years	1,955	1,785	155	11	2	1						1
18-19 years	5,418	4,365	876	142	22	2						11
20-24 years	22,835	12,190	6,936	2,718	731	184	37	6	1		2	30
25-29 years	28,884	12,030	9,370	4,794	1,764	592	203	65	22	4	3	37
30-34 years	26,887	8,661	9,626	5,079	2,177	776	324	117	61	15	14	37
35-39 years	13,465	3,258	4,726	3,041	1,373	572	254	110	64	28	18	21
40-44 years	3,161	764	945	643	364	200	103	50	29	23	35	5
> 44 years	249	80	69	39	23	13	8	4	3	2	7	1
Unknown	9	3	3		1							2
WHITE	69,524	29,523	22,358	11,020	4,095	1,446	548	212	105	50	52	115
< 15 years	25	25										
15-17 years	1,061	974	82	4								1
18-19 years	3,098	2,569	447	65	7							10
20-24 years	14,220	7,969	4,240	1,526	375	70	9	2			2	27
25-29 years	19,839	8,667	6,530	3,136	1,048	311	88	19	8	2		30
30-34 years	19,268	6,356	6,936	3,657	1,463	518	195	74	28	7	5	29
35-39 years	9,549	2,356	3,388	2,135	941	397	177	70	42	23	8	12
40-44 years	2,281	549	679	470	251	142	74	43	24	16	30	3
> 44 years	174	55	53	27	9	8	5	4	3	2	7	1
Unknown	9	3	3		1							2
BLACK	22,442	9,055	6,439	3,858	1,803	716	321	122	64	19	25	20
< 15 years	40	40										
15-17 years	801	729	63	7	1	1						
18-19 years	2,066	1,595	383	70	15	2						1
20-24 years	7,176	3,434	2,222	1,049	331	106	27	4	1			2
25-29 years	5,907	1,756	1,872	1,269	595	245	103	44	14	2	3	4
30-34 years	3,990	972	1,212	899	512	196	112	41	27	7	8	4
35-39 years	1,947	410	554	464	272	123	57	28	17	4	10	8
40-44 years	470	106	124	91	69	40	19	5	5	6	4	1
> 44 years	45	13	9	9	8	3	3					
Unknown												
OTHER	10,968	4,629	3,909	1,589	559	178	60	18	11	3	2	10
< 15 years	6	6										
15-17 years	93	82	10		1							
18-19 years	254	201	46	7								
20-24 years	1,439	787	474	143	25	8	1					1
25-29 years	3,138	1,607	968	389	121	36	12	2				3
30-34 years	3,629	1,333	1,478	523	202	62	17	2	6	1	1	4
35-39 years	1,969	492	784	442	160	52	20	12	5	1		1
40-44 years	410	109	142	82	44	18	10	2		1	1	1
> 44 years	30	12	7	3	6	2						
Unknown												

TABLE 26
RESIDENT LIVE BIRTHS BY PREVIOUS PREGNANCIES
BY AGE AND RACE OF MOTHER
VIRGINIA, 2010

AGE AND RACE OF MOTHER	TOTAL BIRTHS	PREVIOUS LIVE BIRTHS			PREVIOUS OTHER TERMINATIONS							
		NONE	PREVIOUS	UNKNOWN	NONE	1	2	3	4	5	6 UP	UNKNOWN
TOTAL	102,934	43,207	59,582	145	83,740	12,524	4,311	1,450	475	227	142	65
< 15 years	71	71			71							
15-17 years	1,955	1,785	169	1	1,868	78	9					
18-19 years	5,418	4,365	1,042	11	4,944	394	63	14	2			1
20-24 years	22,835	12,190	10,615	30	19,405	2,453	688	189	54	22	15	9
25-29 years	28,884	12,030	16,817	37	23,848	3,382	1,074	366	120	49	29	16
30-34 years	26,887	8,661	18,189	37	21,340	3,599	1,267	434	129	61	37	20
35-39 years	13,465	3,258	10,186	21	9,974	2,059	897	318	100	60	44	13
40-44 years	3,161	764	2,392	5	2,130	516	292	116	60	31	14	2
> 44 years	249	80	168	1	154	42	21	13	10	4	3	2
Unknown	9	3	4	2	6	1						2
WHITE	69,524	29,523	39,886	115	57,085	8,266	2,734	888	280	142	89	40
< 15 years	25	25			25							
15-17 years	1,061	974	86	1	1,017	43	1					
18-19 years	3,098	2,569	519	10	2,870	185	33	9	1			
20-24 years	14,220	7,969	6,224	27	12,323	1,372	363	101	30	14	10	7
25-29 years	19,839	8,667	11,142	30	16,727	2,172	636	204	61	23	10	6
30-34 years	19,268	6,356	12,883	29	15,423	2,593	835	270	73	36	24	14
35-39 years	9,549	2,356	7,181	12	7,071	1,490	634	209	64	40	33	8
40-44 years	2,281	549	1,729	3	1,518	378	222	84	43	25	10	1
> 44 years	174	55	118	1	105	32	10	11	8	4	2	2
Unknown	9	3	4	2	6	1						2
BLACK	22,442	9,055	13,367	20	17,470	3,025	1,200	443	167	75	44	18
< 15 years	40	40			40							
15-17 years	801	729	72		760	34	7					
18-19 years	2,066	1,595	470	1	1,840	193	27	4	1			1
20-24 years	7,176	3,434	3,740	2	5,814	957	289	82	21	8	4	1
25-29 years	5,907	1,756	4,147	4	4,434	881	359	134	53	24	14	8
30-34 years	3,990	972	3,014	4	2,876	595	304	126	51	23	12	3
35-39 years	1,947	410	1,529	8	1,377	284	160	71	26	16	9	4
40-44 years	470	106	363	1	303	76	44	24	14	4	4	1
> 44 years	45	13	32		26	5	10	2	1		1	
Unknown												
OTHER	10,968	4,629	6,329	10	9,185	1,233	377	119	28	10	9	7
< 15 years	6	6			6							
15-17 years	93	82	11		91	1	1					
18-19 years	254	201	53		234	16	3	1				
20-24 years	1,439	787	651	1	1,268	124	36	6	3		1	1
25-29 years	3,138	1,607	1,528	3	2,687	329	79	28	6	2	5	2
30-34 years	3,629	1,333	2,292	4	3,041	411	128	38	5	2	1	3
35-39 years	1,969	492	1,476	1	1,526	285	103	38	10	4	2	1
40-44 years	410	109	300	1	309	62	26	8	3	2		
> 44 years	30	12	18		23	5	1		1			
Unknown												

TABLE 27
RESIDENT LIVE BIRTHS BY RACE AND SEX WITH SEX RATIOS
MALE BIRTHS TO FEMALE BIRTHS PER 100 FEMALES
VIRGINIA, 2001-2010

LIVE BIRTHS

TEN-YEAR	ALL RACES			Sex	WHITE RACE			Sex	BLACK RACE			Sex	ALL OTHER RACES			Sex
PERIOD	Total	Male	Female	Ratio	Total	Male	Female	Ratio	Total	Male	Female	Ratio	Total	Male	Female	Ratio
2001	98,531	50,468	48,060	105.0	68,859	35,328	33,529	105.4	22,000	11,178	10,821	103.3	7,672	3,962	3,710	106.8
2002	99,235	50,488	48,746	103.6	68,658	34,869	33,788	103.2	21,834	11,230	10,604	105.9	8,743	4,389	4,354	100.8
2003	100,561	51,375	49,186	104.5	69,649	35,718	33,931	105.3	21,727	10,905	10,822	100.8	9,185	4,752	4,433	107.2
2004	103,830	53,077	50,749	104.6	72,606	37,173	35,432	104.9	22,261	11,231	11,028	101.8	8,963	4,673	4,289	109.0
2005	104,488	53,745	50,741	105.9	72,220	37,250	34,969	106.5	22,084	11,255	10,828	103.9	10,184	5,240	4,944	106.0
2006	106,474	54,622	51,851	105.3	72,808	37,313	35,495	105.1	23,170	11,864	11,306	104.9	10,495	5,445	5,050	107.8
2007	108,417	55,452	52,965	104.7	73,003	37,543	35,460	105.9	23,708	11,903	11,805	100.8	11,706	6,006	5,700	105.4
2008	106,578	54,241	52,336	103.6	73,043	37,344	35,698	104.6	23,305	11,663	11,642	100.2	10,230	5,234	4,996	104.8
2009	104,979	53,702	51,274	104.7	71,118	36,519	34,597	105.6	23,017	11,647	11,369	102.4	10,844	5,536	5,308	104.3
2010	102,934	52,824	50,108	105.4	69,524	35,692	33,830	105.5	22,442	11,503	10,939	105.2	10,968	5,629	5,339	105.4

NOTE: There were 3 White births in 2000, 2 in 2001, and 1 in 2002 and 1 Black birth in 2001 for which sex was indetermina

There were 1 White, 2 Black, and 1 Asian Non-Hispanic births in 2004 for which sex was indeterminate.

There was 1 White and 1 Black birth in 2005 for which sex was indeterminate. There was 1 Black birth in 2006 for which sex was indeterminate.

There was 1 White birth in 2008 for which sex was indeterminate. There were 2 White births and 1 Black birth in 2009 for which sex was indetermin

There were 2 White births in 2010 for which sex was indeterminate

TABLE 28
RESIDENT LIVE BIRTHS WITH CONGENITAL ANOMALIES BY RACE AND SEX
WITH RATIOS OF MALE EVENTS TO FEMALE EVENTS PER 100 FEMALES
VIRGINIA, 2001-2010

CONGENITAL ANOMALIES

TEN-YEAR	ALL RACES			Sex	WHITE RACE			Sex	BLACK RACE			Sex	ALL OTHER RACES			Sex
PERIOD	Total	Male	Female	Ratio	Total	Male	Female	Ratio	Total	Male	Female	Ratio	Total	Male	Female	Ratio
2001	639	367	272	134.9	458	274	184	148.9	141	68	73	93.2	40	25	15	166.7
2002	700	430	269	159.9	487	300	186	161.3	168	105	63	166.7	45	25	20	125.0
2003	711	400	311	128.6	501	285	216	131.9	160	85	75	113.3	50	30	20	150.0
2004	653	369	283	130.4	460	253	206	122.8	135	87	48	181.3	58	29	29	100.0
2005	584	325	258	126.0	430	249	180	138.3	111	55	56	98.2	43	21	22	95.5
2006	524	280	244	114.8	364	192	172	111.6	134	71	63	112.7	26	17	9	188.9
2007	536	312	224	139.3	381	221	160	138.1	108	65	43	151.2	47	26	21	123.8
2008	619	350	268	130.6	445	253	191	132.5	129	71	58	122.4	45	26	19	136.8
2009	635	347	286	121.3	443	246	195	126.2	145	81	64	126.6	47	20	27	74.1
2010	633	364	267	136.3	424	249	173	143.9	169	86	83	103.6	40	29	11	263.6

NOTE: There were 2 White race births with anomalies in 2000 and 1 in 2002 for which sex was indeterminate.

There was 1 White female and 4 births of indeterminate sex in 2004 for which anomalies were unknown.

There was 1 White birth of indeterminate sex in 2005 for which anomalies were unknown. There was 1 White birth of indeterminate sex in 2008 for which anomalies were unknown. There were 2 White births of indeterminate sex in 2009 amd 2010 for which anomalies were unknc

TABLE 29
RESIDENT TOTAL LOW WEIGHT LIVE BIRTHS BY RACE OF MOTHER
WITH PERCENTS OF TOTAL LOW WEIGHT
VIRGINIA, 1996-2010

	ALL RACES		WHITE RACE		BLACK RACE		ASIAN & PACIFIC		NATIVE AMERICAN		OTHER RACES	
YEAR	Number	Percent	Number	Percent	Number	Percent	Number	Percent	Number	Percent	Number	Percent
1996	7,058	100.0	4,158	58.9	2,541	36.0	289	4.1	10	0.1	60	0.9
1997	7,081	100.0	4,066	57.4	2,641	37.3	273	3.9	17	0.2	84	1.2
1998	7,479	100.0	4,324	57.8	2,779	37.2	318	4.3	14	0.2	44	0.6
1999	7,416	100.0	4,339	58.5	2,675	36.1	319	4.3	12	0.2	71	1.0
2000	7,886	100.0	4,485	56.9	2,832	35.9	389	4.9	9	0.1	171	2.2
2001	7,816	100.0	4,490	57.4	2,783	35.6	386	4.9	15	0.2	142	1.8
2002	7,904	100.0	4,472	56.6	2,779	35.2	469	5.9	15	0.2	169	2.1
2003	8,278	100.0	4,738	57.2	2,855	34.5	479	5.8	16	0.2	190	2.3
2004	8,674	100.0	5,079	58.6	2,867	33.1	566	6.5	13	0.1	149	1.7
2005	8,594	100.0	5,062	58.9	2,816	32.8	506	5.9	16	0.2	194	2.3
2006	8,796	100.0	5,041	57.7	2,991	33.7	541	6.1	13	0.1	210	2.4
2007	9,334	100.0	5,195	55.7	3,278	35.1	634	6.8	6	0.1	221	2.4
2008	8,880	100.0	5,049	57.4	3,038	33.8	584	6.5	12	0.1	197	2.2
2009	8,800	100.0	4,947	56.2	3,033	34.5	597	6.8	8	0.1	215	2.4
2010	8,487	100.0	4,782	56.3	2,814	33.2	656	7.7	9	0.1	226	2.7

TABLE 30
RESIDENT TEENAGE LOW WEIGHT LIVE BIRTHS BY RACE OF MOTHER
WITH PERCENTS OF TEENAGE LOW WEIGHT
VIRGINIA, 1996-2010

	ALL RACES		WHITE RACE		BLACK RACE		ASIAN & PACIFIC		NATIVE AMERICAN		OTHER RACES	
YEAR	Number	Percent	Number	Percent	Number	Percent	Number	Percent	Number	Percent	Number	Percent
1996	1,080	100.0	499	46.2	566	52.4	11	1.0	2	0.2	2	0.2
1997	1,064	100.0	454	42.7	585	55.0	11	1.0	2	0.2	12	1.1
1998	1,074	100.0	482	44.9	567	52.8	21	2.0	1	0.1	3	0.3
1999	1,064	100.0	481	45.2	562	52.8	10	0.9			11	1.0
2000	1,015	100.0	415	40.9	558	55.0	21	2.1	1	0.1	20	2.0
2001	995	100.0	428	43.0	526	52.9	13	1.3	3	0.3	25	2.5
2002	974	100.0	428	43.9	511	52.5	9	0.9	2	0.2	24	2.5
2003	945	100.0	409	43.3	499	52.8	12	1.3			25	2.6
2004	970	100.0	465	47.9	477	49.2	12	1.2	1	0.1	15	1.5
2005	905	100.0	413	45.6	458	50.6	9	1.0	3	0.3	22	2.4
2006	959	100.0	446	46.8	466	48.3	10	1.0	2	0.2	35	3.6
2007	999	100.0	419	42.0	526	52.6	14	1.4			40	4.0
2008	923	100.0	433	47.6	460	49.2	9	1.0	2	0.2	19	2.0
2009	874	100.0	366	41.9	475	54.3	10	1.1			23	2.6
2010	735	100.0	324	44.1	380	51.7	4	0.5	1	0.1	26	3.5

TABLE 31
RESIDENT HISPANIC LOW WEIGHT LIVE BIRTHS BY RACE OF MOTHER
WITH PERCENTS OF HISPANIC LOW WEIGHT
VIRGINIA, 1996-2010

	ALL RACES		WHITE RACE		BLACK RACE		ASIAN & PACIFIC		NATIVE AMERICAN		OTHER RACES	
YEAR	Number	Percent	Number	Percent	Number	Percent	Number	Percent	Number	Percent	Number	Percent
1996	369	100.0	333	90.2	4	1.1	2	0.5	1	0.3	29	7.9
1997	338	100.0	283	83.7	6	1.8	2	0.6			47	13.9
1998	374	100.0	323	86.4	16	4.3	5	1.3			30	8.0
1999	382	100.0	326	85.3	6	1.6	4	1.0	3	0.8	43	11.3
2000	484	100.0	339	70.0	20	4.1	6	1.2			119	24.6
2001	530	100.0	412	77.7	7	1.3	10	1.9	3	0.6	98	18.5
2002	605	100.0	463	76.5	11	1.8	12	2.0	2	0.3	117	19.3
2003	653	100.0	495	75.8	8	1.2	3	0.5			147	22.5
2004	755	100.0	623	82.5	14	1.9	12	1.6			106	14.0
2005	798	100.0	629	78.8	16	2.0	10	1.3	2	0.3	141	17.7
2006	855	100.0	690	80.7	7	0.8	10	1.2			148	17.3
2007	967	100.0	765	79.1	19	2.0	14	1.4	1	0.1	168	17.4
2008	939	100.0	770	82.0	18	1.9	10	1.1	1	0.1	140	14.9
2009	844	100.0	674	79.9	17	2.0	6	0.7	3	0.4	144	17.1
2010	810	100.0	639	78.9	20	2.5	6	0.7			145	17.9

NOTE: A Low Weight Birth Is A Birth Of Under 2,500 Grams (Approximately 5 1/2 Pounds).

TABLE 32
RESIDENT TOTAL NON-MARITAL LOW WEIGHT LIVE BIRTHS BY RACE OF MOTHER WITH PERCENTS OF TOTAL NON-MARITAL LOW WEIGHT LIVE BIRTHS
VIRGINIA, 1996-2010

	ALL RACES		WHITE RACE		BLACK RACE		ASIAN & PACIFIC		NATIVE AMERICAN		OTHER RACES	
YEAR	Number	Percent	Number	Percent	Number	Percent	Number	Percent	Number	Percent	Number	Percent
1996	3,024	100.0	1,184	39.2	1,780	58.9	33	1.1	6	0.2	21	0.7
1997	3,064	100.0	1,131	36.9	1,873	61.1	27	0.9	3	0.1	30	1.0
1998	3,185	100.0	1,189	37.3	1,925	60.4	47	1.5	6	0.2	18	0.6
1999	3,053	100.0	1,193	39.1	1,798	58.9	39	1.3	2	0.1	21	0.7
2000	3,200	100.0	1,143	35.7	1,948	60.9	49	1.5	1	0.0	59	1.8
2001	3,245	100.0	1,218	37.5	1,912	58.9	44	1.4	6	0.2	65	2.0
2002	3,169	100.0	1,220	38.5	1,822	57.5	42	1.3	7	0.2	78	2.5
2003	3,346	100.0	1,288	38.5	1,931	57.7	47	1.4	4	0.1	76	2.3
2004	3,476	100.0	1,417	40.8	1,945	56.0	49	1.4	2	0.1	63	1.8
2005	3,618	100.0	1,515	41.9	1,962	54.2	43	1.2	7	0.2	91	2.5
2006	3,863	100.0	1,649	42.8	2,063	53.3	44	1.1	6	0.2	101	2.6
2007	4,221	100.0	1,711	40.6	2,337	55.3	59	1.4	4	0.1	110	2.6
2008	4,019	100.0	1,683	42.2	2,178	53.8	44	1.1	9	0.2	105	2.6
2009	3,981	100.0	1,646	41.3	2,161	54.3	56	1.4	2	0.1	116	2.9
2010	3,780	100.0	1,588	42.0	1,997	52.8	65	1.7	5	0.1	125	3.3

TABLE 33
RESIDENT TEENAGE NON-MARITAL LOW WEIGHT LIVE BIRTHS BY RACE OF MOTHER WITH PERCENTS OF TEENAGE NON-MARITAL LOW WEIGHT LIVE BIRTHS
VIRGINIA, 1996-2010

	ALL RACES		WHITE RACE		BLACK RACE		ASIAN & PACIFIC		NATIVE AMERICAN		OTHER RACES	
YEAR	Number	Percent	Number	Percent	Number	Percent	Number	Percent	Number	Percent	Number	Percent
1996	894	100.0	343	38.4	543	60.7	5	0.6	2	0.2	1	0.1
1997	916	100.0	340	37.1	562	61.4	7	0.8			7	0.8
1998	923	100.0	355	38.5	548	59.4	18	2.0			2	0.2
1999	904	100.0	356	39.4	532	58.8	9	1.0			7	0.8
2000	877	100.0	308	35.1	541	61.7	15	1.7	1	0.1	12	1.4
2001	846	100.0	316	37.4	504	59.6	8	0.9	2	0.2	16	1.9
2002	809	100.0	298	36.8	485	60.0	6	0.7			20	2.5
2003	809	100.0	300	37.1	482	59.6	9	1.1			18	2.2
2004	827	100.0	355	42.9	451	54.5	8	1.0			13	1.6
2005	778	100.0	318	40.9	435	55.9	6	0.8	1	0.1	18	2.3
2006	851	100.0	363	42.9	450	52.6	6	0.7	2	0.2	30	3.5
2007	865	100.0	322	37.3	501	57.9	11	1.3			31	3.6
2008	821	100.0	344	42.4	450	54.3	9	1.1	2	0.2	16	1.9
2009	801	100.0	312	39.0	462	57.7	9	1.1			18	2.2
2010	670	100.0	270	40.3	371	55.4	3	0.4	1	0.1	25	3.7

TABLE 34
RESIDENT HISPANIC NON-MARITAL LOW WEIGHT LIVE BIRTHS BY RACE OF MOTHER WITH PERCENTS OF HISPANIC NON-MARITAL LOW WEIGHT LIVE BIRTHS
VIRGINIA, 1996-2010

	ALL RACES		WHITE RACE		BLACK RACE		ASIAN & PACIFIC		NATIVE AMERICAN		OTHER RACES	
YEAR	Number	Percent	Number	Percent	Number	Percent	Number	Percent	Number	Percent	Number	Percent
1996	175	100.0	159	90.9	1	0.6					15	8.6
1997	144	100.0	113	78.5	6	4.2	1	0.7			24	16.7
1998	170	100.0	145	85.3	7	4.1	3	1.8			15	8.8
1999	174	100.0	152	87.4	4	2.3	1	0.6			17	9.8
2000	211	100.0	149	70.6	11	5.2	3	1.4			48	22.7
2001	233	100.0	177	76.0	1	0.4	3	1.3	2	0.9	50	21.5
2002	275	100.0	207	75.3	5	1.8	3	1.1			60	21.8
2003	290	100.0	211	72.8	6	2.1	1	0.3			72	24.8
2004	358	100.0	299	83.5	6	1.7	5	1.4			48	13.4
2005	400	100.0	312	78.0	5	1.3	5	1.3	1	0.3	77	19.3
2006	487	100.0	400	82.1	3	0.6	5	1.0			79	16.2
2007	528	100.0	422	79.9	12	2.3	7	1.3			87	16.5
2008	500	100.0	400	80.0	9	1.8	3	0.6	1	0.2	87	17.4
2009	439	100.0	336	76.5	11	2.5	2	0.5	1	0.2	89	20.3
2010	450	100.0	344	76.4	9	2.0	1	0.2			96	21.3

NOTE: A Low Weight Birth Is A Birth Of Under 2,500 Grams (Approximately 5 1/2 Pounds).

TABLE 35
RESIDENT LOW WEIGHT, VERY LOW WEIGHT, AND PLURAL BIRTHS AND BIRTHS WITH CONGENITAL ANOMALIES BY RACE WITH PERCENTS OF TOTAL LIVE BIRTHS
VIRGINIA, 1990-2010

YEAR	RACE	LOW WEIGHT RESIDENT BIRTHS		VERY LOW WEIGHT RESIDENT BIRTHS		RESIDENT PLURAL BIRTHS		RESIDENT BIRTHS WITH CONGENITAL ANOMALIES		TOTAL LIVE BIRTHS
		NUMBER	PERCENT	NUMBER	PERCENT	NUMBER	PERCENT	NUMBER	PERCENT	
1990	Total	7,149	7.2	1,422	1.4	2,248	2.3	1,462	1.5	98,752
	White	4,028	5.6	703	1.0	1,617	2.3	979	1.4	71,776
	Black	2,949	12.4	688	2.9	595	2.5	450	1.9	23,868
	All Other	172	5.5	31	1.0	36	1.2	33	1.1	3,108
1991	Total	7,011	7.2	1,413	1.5	2,395	2.5	1,406	1.5	96,777
	White	3,923	5.6	699	1.0	1,669	2.4	951	1.4	69,897
	Black	2,925	12.3	697	2.9	689	2.9	427	1.8	23,693
	All Other	163	5.1	17	0.5	37	1.2	28	0.9	3,187
1992	Total	7,156	7.4	1,387	1.4	2,402	2.5	1,453	1.5	96,725
	White	3,948	5.7	654	0.9	1,644	2.4	993	1.4	69,662
	Black	3,004	12.7	703	3.0	686	2.9	425	1.8	23,671
	All Other	204	6.0	30	0.9	72	2.1	35	1.0	3,392
1993	Total	6,884	7.3	1,403	1.5	2,247	2.4	1,521	1.6	93,881
	White	3,790	5.6	701	1.0	1,538	2.3	946	1.4	67,454
	Black	2,861	12.4	663	2.9	654	2.8	533	2.3	23,016
	Other	233	6.8	39	1.1	55	1.6	42	1.2	3,411
1994	Total	7,073	7.5	1,433	1.5	2,356	2.5	1,551	1.6	94,355
	White	4,073	5.9	728	1.1	1,655	2.4	963	1.4	68,678
	Black	2,759	12.5	675	3.1	659	3.0	553	2.5	22,103
	Other	241	6.7	30	0.8	42	1.2	35	1.0	3,574
1995	Total	7,088	7.7	1,366	1.5	2,328	2.5	1,143	1.2	91,871
	White	4,073	6.1	673	1.0	1,653	2.5	753	1.1	66,597
	Black	2,745	13.0	643	3.0	620	2.9	351	1.7	21,119
	Other	270	6.5	50	1.2	55	1.3	39	0.9	4,155
1996	Total	7,058	7.7	1,446	1.6	2,537	2.8	1,027	1.1	92,115
	White	4,158	6.2	736	1.1	1,878	2.8	704	1.1	66,559
	Black	2,541	12.2	657	3.2	569	2.7	286	1.4	20,749
	Other	359	7.5	53	1.1	90	1.9	37	0.8	4,807
1997	Total	7,081	7.7	1,444	1.6	2,664	2.9	1,151	1.3	91,664
	White	4,066	6.2	772	1.2	1,849	2.8	804	1.2	65,474
	Black	2,641	12.6	607	2.9	697	3.3	309	1.5	20,911
	Other	374	7.1	65	1.2	118	2.2	38	0.7	5,279
1998	Total	7,479	7.9	1,607	1.7	2,964	3.1	1,011	1.1	94,114
	White	4,324	6.5	830	1.2	2,162	3.2	694	1.0	66,872
	Black	2,779	12.7	711	3.3	705	3.2	277	1.3	21,868
	Other	376	7.0	66	1.2	97	1.8	40	0.7	5,374
1999	Total	7,416	7.8	1,525	1.6	2,984	3.1	873	0.9	95,207
	White	4,339	6.5	809	1.2	2,164	3.2	635	0.9	67,103
	Black	2,675	12.2	654	3.0	695	3.2	202	0.9	21,987
	Other	402	6.6	62	1.0	125	2.0	36	0.6	6,117
2000	Total	7,886	8.0	1,618	1.6	3,371	3.4	672	0.7	98,864
	White	4,485	6.5	845	1.2	2,386	3.5	466	0.7	69,090
	Black	2,832	12.7	682	3.1	803	3.6	171	0.8	22,298
	Other	569	7.6	91	1.2	182	2.4	35	0.5	7,476
2001	Total	7,816	7.9	1,650	1.7	3,224	3.3	639	0.6	98,531
	White	4,490	6.5	866	1.3	2,287	3.3	458	0.7	68,859
	Black	2,783	12.7	704	3.2	757	3.4	141	0.6	22,000
	Other	543	7.1	80	1.0	180	2.3	40	0.5	7,672
2002	Total	7,904	8.0	1,653	1.7	3,343	3.4	700	0.7	99,235
	White	4,472	6.5	814	1.2	2,391	3.5	487	0.7	68,658
	Black	2,779	12.7	750	3.4	742	3.4	168	0.8	21,834
	Other	653	7.5	89	1.0	210	2.4	45	0.5	8,743
2003	Total	8,278	8.2	1,624	1.6	3,504	3.5	711	0.7	100,561
	White	4,738	6.8	856	1.2	2,489	3.6	501	0.7	69,649
	Black	2,855	13.1	657	3.0	762	3.5	160	0.7	21,727
	Other	685	7.5	111	1.2	253	2.8	50	0.5	9,185
2004	Total	8,674	8.4	1,699	1.6	3,636	3.5	653	0.6	103,830
	White	5,079	7.0	939	1.3	2,588	3.6	460	0.6	72,606
	Black	2,867	12.9	656	2.9	782	3.5	135	0.6	22,261
	Other	728	8.1	104	1.2	266	3.0	58	0.6	8,963
2005	Total	8,594	8.2	1,749	1.7	3,721	3.6	584	0.6	104,488
	White	5,062	7.0	960	1.3	2,725	3.8	430	0.6	72,220
	Black	2,816	12.8	678	3.1	765	3.5	111	0.5	22,084
	Other	716	7.0	111	1.1	231	2.3	43	0.4	10,184
2006	Total	8,796	8.3	1,765	1.7	3,730	3.5	524	0.5	106,474
	White	5,041	6.9	906	1.2	2,625	3.6	364	0.5	72,808
	Black	2,991	12.9	728	3.1	843	3.6	134	0.6	23,171
	Other	764	7.3	131	1.2	262	2.5	26	0.2	10,495
2007	Total	9,334	8.6	1,889	1.7	3,928	3.6	536	0.5	108,417
	White	5,195	7.1	950	1.3	2,673	3.7	381	0.5	73,003
	Black	3,278	13.8	814	3.4	969	4.1	108	0.5	23,708
	Other	861	7.4	125	1.1	286	2.4	47	0.4	11,706
2008	Total	8,880	8.3	1,668	1.6	3,802	3.6	619	0.6	106,578
	White	5,049	6.9	884	1.2	2,606	3.6	445	0.6	73,043
	Black	3,038	13.0	651	2.8	872	3.7	129	0.6	23,305
	Other	793	7.8	133	1.3	324	3.2	45	0.4	10,230
2009	Total	8,800	8.4	1,732	1.6	3,908	3.7	635	0.6	104,979
	White	4,947	7.0	851	1.2	2,760	3.9	443	0.6	71,118
	Black	3,033	13.2	737	3.2	836	3.6	145	0.6	23,017
	Other	820	7.6	144	1.3	312	2.9	47	0.4	10,844
2010	Total	8,487	8.2	1,627	1.6	3,773	3.7	633	0.6	102,934
	White	4,782	6.9	805	1.2	2,599	3.7	424	0.6	69,524
	Black	2,814	12.5	680	3.0	817	3.6	169	0.8	22,442
	Other	891	8.1	142	1.3	357	3.3	40	0.4	10,968

NOTES: A Low-Weight Birth is Defined as a Birth of Under 2,500 Grams (Approximately 5 1/2 Pounds). A Very Low-Weight Birth is Defined as a Birth of Under 1,500 Grams (Approximately 3 5/16 Pounds). A Plural Birth is Defined as a Live Birth of Two or More Fetuses. A Fetus not born alive is a Natural Fetal Death. Births With Congenital Anomalies are Unduplicated Counts of Births with One or More Specified Anomaly. They were Reported More Completely After 1988 as a Result of the Use of Check Boxes in the Format of the New Birth Certificate.

TABLE 36
RESIDENT TEENAGE LOW WEIGHT, VERY LOW WEIGHT, AND PLURAL BIRTHS AND BIRTHS WITH CONGENITAL ANOMALIES BY RACE WITH PERCENTS OF TEENAGE LIVE BIRTHS
VIRGINIA, 1990-2010

YEAR	RACE	LOW WEIGHT TEENAGE BIRTHS		VERY LOW WEIGHT TEENAGE BIRTHS		TEENAGE PLURAL BIRTHS		TEENAGE BIRTHS WITH CONGENITAL ANOMALIES		TOTAL TEENAGE BIRTHS
		NUMBER	PERCENT	NUMBER	PERCENT	NUMBER	PERCENT	NUMBER	PERCENT	
1990	Total	1,198	10.4	239	2.1	171	1.5	219	1.9	11,544
	White	503	7.7	87	1.3	79	1.2	118	1.8	6,544
	Black	688	14.0	150	3.1	92	1.9	101	2.1	4,901
	All Other	7	7.1	2	2.0					99
1991	Total	1,099	9.9	233	2.1	187	1.7	197	1.8	11,127
	White	479	7.6	97	1.5	98	1.6	100	1.6	6,282
	Black	608	12.9	135	2.9	85	1.8	96	2.0	4,711
	All Other	12	9.0	1	0.7	4	3.0	1	0.7	134
1992	Total	1,139	10.6	227	2.1	187	1.7	215	2.0	10,716
	White	483	8.2	96	1.6	91	1.5	111	1.9	5,911
	Black	644	13.8	129	2.8	92	2.0	103	2.2	4,662
	All Other	12	8.4	2	1.4	4	2.8	1	0.7	143
1993	Total	1,035	10.0	221	2.1	118	1.1	242	2.3	10,317
	White	455	7.8	87	1.5	53	0.9	116	2.0	5,820
	Black	567	13.0	132	3.0	63	1.4	119	2.7	4,365
	Other	13	9.8	2	1.5	2	1.5	7	5.3	132
1994	Total	1,058	9.9	232	2.2	130	1.2	221	2.1	10,666
	White	460	7.5	86	1.4	65	1.1	103	1.7	6,122
	Black	589	13.3	145	3.3	65	1.5	117	2.6	4,418
	Other	9	7.1	1	0.8			1	0.8	126
1995	Total	1,073	10.2	203	1.9	140	1.3	189	1.8	10,479
	White	494	8.3	90	1.5	76	1.3	104	1.8	5,938
	Black	560	12.8	112	2.6	64	1.5	83	1.9	4,363
	Other	19	10.7	1	0.6			2	1.1	178
1996	Total	1,080	10.7	217	2.1	137	1.4	159	1.6	10,109
	White	499	8.8	88	1.5	62	1.1	90	1.6	5,687
	Black	566	13.5	125	3.0	75	1.8	67	1.6	4,199
	Other	15	6.7	4	1.8			2	0.9	223
1997	Total	1,064	10.6	199	2.0	186	1.9	158	1.6	9,999
	White	454	8.3	90	1.6	82	1.5	93	1.7	5,461
	Black	585	13.7	105	2.5	102	2.4	61	1.4	4,279
	Other	25	9.7	4	1.5	2	0.8	4	1.5	259
1998	Total	1,074	10.6	247	2.4	184	1.8	156	1.5	10,102
	White	482	8.7	90	1.6	103	1.9	100	1.8	5,531
	Black	567	13.1	153	3.5	81	1.9	54	1.3	4,313
	Other	25	9.7	4	1.6			2	0.8	258
1999	Total	1,064	10.5	222	2.2	152	1.5	109	1.1	10,090
	White	481	8.8	89	1.6	77	1.4	58	1.1	5,468
	Black	562	13.0	130	3.0	75	1.7	48	1.1	4,331
	Other	21	7.2	3	1.0			3	1.0	291
2000	Total	1,015	10.4	192	2.0	160	1.6	74	0.8	9,803
	White	415	7.8	69	1.3	86	1.6	42	0.8	5,339
	Black	558	13.6	118	2.9	67	1.6	29	0.7	4,098
	Other	42	11.5	5	1.4	7	1.9	3	0.8	366
2001	Total	995	10.4	197	2.1	160	1.7	75	0.8	9,577
	White	428	8.1	68	1.3	61	1.2	44	0.8	5,281
	Black	526	13.4	123	3.1	93	2.4	24	0.6	3,919
	Other	41	10.9	6	1.6	6	1.6	7	1.9	377
2002	Total	974	10.6	212	2.3	137	1.5	73	0.8	9,195
	White	428	8.5	85	1.7	73	1.4	43	0.9	5,049
	Black	511	13.7	124	3.3	62	1.7	28	0.8	3,733
	Other	35	8.5	3	0.7	2	0.5	2	0.5	413
2003	Total	945	10.6	203	2.3	154	1.7	83	0.9	8,941
	White	409	8.3	67	1.4	72	1.5	49	1.0	4,907
	Black	499	13.8	126	3.5	78	2.2	31	0.9	3,618
	Other	37	8.9	10	2.4	4	1.0	3	0.7	416
2004	Total	970	10.9	196	2.2	142	1.6	75	0.8	8,914
	White	465	9.1	98	1.9	76	1.5	43	0.8	5,138
	Black	477	13.9	93	2.7	62	1.8	30	0.9	3,439
	Other	28	8.3	5	1.5	4	1.2	2	0.6	337
2005	Total	905	10.2	197	2.2	142	1.6	63	0.7	8,905
	White	413	8.2	79	1.6	68	1.4	45	0.9	5,034
	Black	458	13.4	112	3.3	68	2.0	17	0.5	3,407
	Other	34	7.3	6	1.3	6	1.3	1	0.2	464
2006	Total	959	10.4	221	2.4	150	1.6	65	0.7	9,196
	White	446	8.7	95	1.8	75	1.5	34	0.7	5,150
	Black	466	13.0	113	3.2	71	2.0	30	0.8	3,577
	Other	47	10.0	13	2.8	4	0.9	1	0.2	469
2007	Total	999	10.7	199	2.1	160	1.7	57	0.6	9,306
	White	419	8.1	80	1.5	60	1.2	42	0.8	5,166
	Black	526	14.6	112	3.1	90	2.5	14	0.4	3,599
	Other	54	10.0	7	1.3	10	1.8	1	0.2	541
2008	Total	923	10.4	196	2.2	139	1.6	66	0.7	8,897
	White	433	8.5	87	1.7	66	1.3	46	0.9	5,067
	Black	460	13.2	100	2.9	71	2.0	19	0.5	3,475
	Other	30	8.5	9	2.5	2	0.6	1	0.3	355
2009	Total	874	10.6	176	2.1	130	1.6	63	0.8	8,284
	White	366	8.0	75	1.6	57	1.2	39	0.9	4,582
	Black	475	14.4	96	2.9	64	1.9	21	0.6	3,298
	Other	33	8.2	5	1.2	9	2.2	3	0.7	404
2010	Total	735	9.9	162	2.2	151	2.0	55	0.7	7,444
	White	324	7.7	70	1.7	73	1.7	27	0.6	4,184
	Black	380	13.1	87	3.0	75	2.6	25	0.9	2,907
	Other	31	8.8	5	1.4	3	0.8	3	0.8	353

NOTES: A Low-Weight Birth is Defined as a Birth of Under 2,500 Grams (Approximately 5 1/2 Pounds). A Very Low-Weight Birth is Defined as a Birth of Under 1,500 Grams (Approximately 3 5/16 Pounds). A Plural Birth is Defined as a Live Birth of Two or More Fetuses. A Fetus not born alive is a Natural Fetal Death.Births With Congenital Anomalies are Unduplicated Counts of Births with One or More Specified Anomaly. They were Reported More Completely After 1988 as a Result of the Use of Check Boxes in the Format of the New Birth Certificate.

TABLE 37
RESIDENT LIVE BIRTHS BY BIRTH WEIGHT IN GRAMS
BY AGE AND RACE OF MOTHER
VIRGINIA, 2010

AGE AND RACE OF MOTHER	TOTAL BIRTHS	BIRTH WEIGHT IN GRAMS															
		499 or Less	500 to 749	750 to 999	1,000 to 1,249	1,250 to 1,499	1,500 to 1,999	2,000 to 2,499	Total Low Weight	2,500 to 2,999	3,000 to 3,499	3,500 to 3,999	4,000 to 4,499	4,500 to 4,999	5,000 or More	Total Full Weight	Unknown
TOTAL	102,934	226	281	308	384	428	1,623	5,237	8,487	18,658	39,343	27,920	7,344	1,058	92	94,415	32
< 15	71			2				8	10	19	35	6	1			61	
15-17	1,955	7	7	7	13	5	36	113	188	506	819	375	63	4		1,767	
18-19	5,418	12	26	20	34	29	101	315	537	1,324	2,169	1,151	208	27	2	4,881	
20-24	22,835	57	68	70	80	99	363	1,274	2,011	4,722	9,153	5,490	1,262	169	13	20,809	15
25-29	28,884	52	65	76	83	92	414	1,348	2,130	5,013	11,078	8,237	2,103	285	28	26,744	10
30-34	26,887	60	56	74	95	95	397	1,287	2,064	4,323	9,944	7,885	2,284	350	33	24,819	4
35-39	13,465	28	43	49	66	76	231	673	1,166	2,155	4,932	3,891	1,130	175	14	12,297	2
40-44	3,161	10	15	7	9	28	69	191	329	535	1,135	835	279	45	2	2,831	1
45 Up	249		1	3	4	4	12	28	52	60	74	47	13	3		197	
Unknown	9									1	4	3	1			9	
WHITE	69,524	94	112	155	196	248	957	3,020	4,782	10,794	26,177	20,919	5,882	868	74	64,714	28
< 15	25							1	1	5	16	2	1			24	
15-17	1,061	4	1	2	5	3	18	56	89	232	458	237	41	4		972	
18-19	3,098	8	9	7	17	14	37	142	234	652	1,249	778	166	17	2	2,864	
20-24	14,220	20	31	34	30	55	195	661	1,026	2,493	5,675	3,907	963	134	10	13,182	12
25-29	19,839	20	15	35	48	40	261	780	1,199	3,015	7,473	6,198	1,686	236	22	18,630	10
30-34	19,268	30	20	43	55	63	247	803	1,261	2,673	6,988	6,160	1,868	289	26	18,004	3
35-39	9,549	10	25	27	34	48	150	434	728	1,343	3,455	2,949	910	150	12	8,819	2
40-44	2,281	2	10	4	3	22	43	124	208	338	809	652	235	36	2	2,072	1
45 Up	174		1	3	4	3	6	19	36	42	50	33	11	2		138	
Unknown	9									1	4	3	1			9	
BLACK	22,442	111	147	128	153	141	512	1,622	2,814	5,545	8,710	4,351	894	117	7	19,624	4
< 15	40			2				6	8	13	15	4				32	
15-17	801	2	5	5	8	2	18	55	95	253	314	120	19			706	
18-19	2,066	4	17	13	15	14	59	155	277	613	821	317	32	6		1,789	
20-24	7,176	37	35	32	47	37	151	544	883	1,927	2,863	1,243	227	28	2	6,290	3
25-29	5,907	23	42	32	26	44	111	411	689	1,335	2,336	1,254	261	32		5,218	
30-34	3,990	25	29	26	33	18	108	272	511	876	1,474	860	230	34	4	3,478	1
35-39	1,947	12	15	15	19	19	47	132	259	418	702	450	106	11	1	1,688	
40-44	470	8	4	3	5	6	14	42	82	99	167	97	19	6		388	
45 Up	45					1	4	5	10	11	18	6				35	
Unknown																	
OTHER	10,968	21	22	25	35	39	154	595	891	2,319	4,456	2,650	568	73	11	10,077	
< 15	6							1	1	1	4					5	
15-17	93	1	1					2	4	21	47	18	3			89	
18-19	254				2	1	5	18	26	59	99	56	10	4		228	
20-24	1,439		2	4	3	7	17	69	102	302	615	340	72	7	1	1,337	
25-29	3,138	9	8	9	9	8	42	157	242	663	1,269	785	156	17	6	2,896	
30-34	3,629	5	7	5	7	14	42	212	292	774	1,482	865	186	27	3	3,337	
35-39	1,969	6	3	7	13	9	34	107	179	394	775	492	114	14	1	1,790	
40-44	410		1		1		12	25	39	98	159	86	25	3		371	
45 Up	30						2	4	6	7	6	8	2	1		24	
Unknown																	

TABLE 38
RESIDENT LIVE BIRTHS BY BIRTH WEIGHT IN GRAMS
BY WEEKS OF GESTATION AND RACE OF MOTHER
VIRGINIA, 2010

WEEKS GESTATION AND RACE OF MOTHER	TOTAL BIRTHS	BIRTH WEIGHT IN GRAMS															
		499 or Less	500 to 749	750 to 999	1,000 to 1,249	1,250 to 1,499	1,500 to 1,999	2,000 to 2,499	Total Low Weight	2,500 to 2,999	3,000 to 3,499	3,500 to 3,999	4,000 to 4,499	4,500 to 4,999	5,000 or More	Total Full Weight	Unknown
TOTAL	102,934	226	281	308	384	428	1,623	5,237	8,487	18,658	39,343	27,920	7,344	1,058	92	94,415	32
< 28 Weeks	780	223	252	199	78	10	7	4	773	2	4	1				7	
28-31 Weeks	1,047	1	23	100	254	272	316	44	1,010	11	12	9	1	1		34	3
32-35 Weeks	4,498		3	5	41	129	1,017	1,877	3,072	1,082	269	60	12	2		1,425	1
36 Weeks	4,064					7	142	1,020	1,169	1,816	862	181	26	10		2,895	
37-39 Weeks	62,226	1	2	4	10	7	123	2,079	2,226	13,118	26,792	15,928	3,586	507	57	59,988	12
40 Weeks	23,414	1	1		1	2	11	182	198	2,250	9,150	8,887	2,563	343	22	23,215	1
> 40 Weeks	6,858					1	7	27	35	374	2,242	2,846	1,152	195	13	6,822	1
Unknown	47							4	4	5	12	8	4			29	14
WHITE	69,524	94	112	155	196	248	957	3,020	4,782	10,794	26,177	20,919	5,882	868	74	64,714	28
< 28 Weeks	337	92	94	97	40	7	3	1	334	1	1	1				3	
28-31 Weeks	608		15	52	127	163	203	28	588	5	5	5	1	1		17	3
32-35 Weeks	2,855		1	3	22	64	582	1,168	1,840	758	206	39	9	2		1,014	1
36 Weeks	2,669					5	78	582	665	1,215	628	132	20	9		2,004	
37-39 Weeks	41,599	1	1	3	6	6	80	1,115	1,212	7,331	17,789	11,946	2,860	404	46	40,376	11
40 Weeks	16,429	1	1		1	2	5	106	116	1,268	6,034	6,650	2,055	286	19	16,312	1
> 40 Weeks	4,988					1	6	16	23	213	1,505	2,139	933	166	9	4,965	
Unknown	39							4	4	3	9	7	4			23	12
BLACK	22,442	111	147	128	153	141	512	1,622	2,814	5,545	8,710	4,351	894	117	7	19,624	4
< 28 Weeks	375	110	140	83	31	2	3	2	371	1	3					4	
28-31 Weeks	361	1	5	42	107	90	91	11	347	4	6	4				14	
32-35 Weeks	1,200		2	2	11	46	330	527	918	219	44	17	2			282	
36 Weeks	987					2	47	320	369	421	160	34	3			618	
37-39 Weeks	13,609			1	4	1	34	690	730	4,048	5,868	2,448	445	66	3	12,878	1
40 Weeks	4,678						6	63	69	733	2,132	1,393	312	37	2	4,609	
> 40 Weeks	1,226						1	9	10	118	495	454	132	14	2	1,215	1
Unknown	6									1	2	1				4	2
OTHER	10,968	21	22	25	35	39	154	595	891	2,319	4,456	2,650	568	73	11	10,077	
< 28 Weeks	68	21	18	19	7	1	1	1	68								
28-31 Weeks	78		3	6	20	19	22	5	75	2	1					3	
32-35 Weeks	443				8	19	105	182	314	105	19	4	1			129	
36 Weeks	408						17	118	135	180	74	15	3	1		273	
37-39 Weeks	7,018		1				9	274	284	1,739	3,135	1,534	281	37	8	6,734	
40 Weeks	2,307							13	13	249	984	844	196	20	1	2,294	
> 40 Weeks	644							2	2	43	242	253	87	15	2	642	
Unknown	2									1	1					2	

TABLE 39
RESIDENT LIVE BIRTHS BY BIRTH WEIGHT AND RACE OF MOTHER
WITH PERCENTS OF TOTAL BIRTHS
VIRGINIA, 2010

BIRTH WEIGHT	TOTAL		WHITE		BLACK		OTHER	
(In Grams)	NUMBER	PERCENT	NUMBER	PERCENT	NUMBER	PERCENT	NUMBER	PERCENT
TOTAL	102,934	100.0	69,524	100.0	22,442	100.0	10,968	100.0
LOW WEIGHT	8,487	8.2	4,782	6.9	2,814	12.5	891	8.1
Under 500 Grams	226	0.2	94	0.1	111	0.5	21	0.2
500-1499 Grams	1,401	1.4	711	1.0	569	2.5	121	1.1
1500-2499 Grams	6,860	6.7	3,977	5.7	2,134	9.5	749	6.8
FULL WEIGHT	94,415	91.7	64,714	93.1	19,624	87.4	10,077	91.9
2500-3499 Grams	58,001	56.3	36,971	53.2	14,255	63.5	6,775	61.8
3500-4499 Grams	35,264	34.3	26,801	38.5	5,245	23.4	3,218	29.3
Over 4499 Grams	1,150	1.1	942	1.4	124	0.6	84	0.8
WEIGHT UNKNOWN	32	0.0	28	0.0	4	0.0		

TABLE 40
RESIDENT LOW WEIGHT BIRTHS BY BIRTH ORDER AND RACE OF MOTHER
WITH PERCENTS LOW WEIGHT BIRTHS OF TOTAL BIRTHS
VIRGINIA, 2010

RACE OF		BIRTH ORDER							
MOTHER	TOTAL	1	2	3	4	5	6	7 Up	Unknown
NUMBER OF LOW WEIGHT BIRTHS UNDER 2,500 GRAMS									
TOTAL	8,487	3,697	2,305	1,383	627	270	116	72	17
WHITE	4,782	2,106	1,326	778	337	139	53	31	12
BLACK	2,814	1,181	692	483	249	113	57	36	3
OTHER	891	410	287	122	41	18	6	5	2
PERCENTS LOW WEIGHT BIRTHS OF TOTAL BIRTHS									
TOTAL	8.2	8.6	7.0	8.4	9.7	11.5	12.5	10.5	11.7
WHITE	6.9	7.1	5.9	7.1	8.2	9.6	9.7	7.4	10.4
BLACK	12.5	13.0	10.7	12.5	13.8	15.8	17.8	15.7	15.0
OTHER	8.1	8.9	7.3	7.7	7.3	10.1	10.0	14.7	20.0
RATIOS OF PERCENTS OF LOW WEIGHT BIRTHS TO WHITE RACE PERCENTS OF LOW WEIGHT BIRTHS									
TOTAL	1.2	1.2	1.2	1.2	1.2	1.2	1.3	1.4	1.1
WHITE	1.0	1.0	1.0	1.0	1.0	1.0	1.0	1.0	1.0
BLACK	1.8	1.8	1.8	1.8	1.7	1.6	1.8	2.1	1.4
OTHER	1.2	1.2	1.2	1.1	0.9	1.1	1.0	2.0	1.9

TABLE 41
RESIDENT LOW WEIGHT BIRTHS BY AGE AND RACE OF MOTHER
WITH PERCENTS LOW WEIGHT BIRTHS OF TOTAL BIRTHS
VIRGINIA, 2010

RACE OF		AGE OF MOTHER									
MOTHER	TOTAL	< 15	15-17	18-19	20-24	25-29	30-34	35-39	40-44	45 Up	Unknown
NUMBER OF LOW WEIGHT BIRTHS UNDER 2,500 GRAMS											
TOTAL	8,487	10	188	537	2,011	2,130	2,064	1,166	329	52	
WHITE	4,782	1	89	234	1,026	1,199	1,261	728	208	36	
BLACK	2,814	8	95	277	883	689	511	259	82	10	
OTHER	891	1	4	26	102	242	292	179	39	6	
PERCENTS LOW WEIGHT BIRTHS OF TOTAL BIRTHS											
TOTAL	8.2	14.1	22.1	8.2	8.8	7.4	7.7	8.7	10.4	20.9	
WHITE	6.9	4.0	19.3	6.3	7.2	6.0	6.5	7.6	9.1	20.7	
BLACK	12.5	20.0	27.2	11.0	12.3	11.7	12.8	13.3	17.4	22.2	
OTHER	8.1	16.7	10.3	8.4	7.1	7.7	8.0	9.1	9.5	20.0	
RATIOS OF PERCENTS OF LOW WEIGHT BIRTHS TO WHITE RACE PERCENTS OF LOW WEIGHT BIRTHS											
TOTAL	1.2	3.5	1.1	1.3	1.2	1.2	1.2	1.1	1.1	1.0	
WHITE	1.0	1.0	1.0	1.0	1.0	1.0	1.0	1.0	1.0	1.0	
BLACK	1.8	5.0	1.4	1.7	1.7	1.9	2.0	1.7	1.9	1.1	
OTHER	1.2	4.2	0.5	1.3	1.0	1.3	1.2	1.2	1.0	1.0	

TABLE 42
RESIDENT SINGLE AND PLURAL LIVE BIRTHS
BY RACE AND SEX OF INFANT
VIRGINIA, 2010

SINGLE AND PLURAL	ALL RACES			WHITE RACE			BLACK RACE			ALL OTHER RACES		
LIVE BIRTHS	Total	Male	Female	Total	Male	Female	Total	Male	Female	Total	Male	Female
TOTAL BIRTHS	102,934	52,824	50,108	69,524	35,692	33,830	22,442	11,503	10,939	10,968	5,629	5,339
Single Births	99,161	50,891	48,269	66,925	34,350	32,574	21,625	11,090	10,535	10,611	5,451	5,160
Born as Twins	3,642	1,865	1,776	2,509	1,295	1,213	785	394	391	348	176	172
Born as Triplets	123	64	59	90	47	43	24	15	9	9	2	7
Born as Quadruplets	8	4	4				8	4	4			
Born as Quintuplets												

Note: There was 1 Single Birth and 1 Twin Birth of White Race with Indeterminate Sex.

TABLE 43
PLURAL BIRTHS AND PLURAL LOW WEIGHT BIRTHS BY RACE
WITH PERCENTS LOW WEIGHT PLURAL OF TOTAL PLURAL
VIRGINIA, 2010

ALL	ALL RACES			WHITE RACE			BLACK RACE			ALL OTHER RACES		
PLURAL BIRTHS	Total	Male	Female	Total	Male	Female	Total	Male	Female	Total	Male	Female
Total Plural Births	3,773	1,933	1,839	2,599	1,342	1,256	817	413	404	357	178	179
Low Weight Plural Births	2,123	1,010	1,112	1,388	647	740	530	267	263	205	96	109
Percent Low Weight	56.3	52.3	60.5	53.4	48.2	58.9	64.9	64.6	65.1	57.4	53.9	60.9

Note: There was 1 Twin Births of White Race and Indeterminate Sex.

TABLE 44
RESIDENT LOW WEIGHT BIRTHS, PLURAL BIRTHS, AND CONGENITAL ANOMALIES
WITH PERCENTS OF TOTAL LIVE BIRTHS
BY AGE AND RACE OF MOTHER
VIRGINIA, 2010

AGE OF MOTHER	NUMBER OF BIRTHS AND ANOMALIES											
	LOW WEIGHT BIRTHS				PLURAL BIRTHS				CONGENITAL ANOMALIES			
	Total	White	Black	Other	Total	White	Black	Other	Total	White	Black	Other
TOTAL	8,487	4,782	2,814	891	3,773	2,599	817	357	633	424	169	40
< 15 years	10	1	8	1								
15-19 years	725	323	372	30	151	73	75	3	55	27	25	3
15 years	21	10	11		8	4	4		1	1		
16 years	61	30	29	2	10	4	6		7	2	5	
17 years	106	49	55	2	12	6	6		11	8	3	
18 years	220	92	114	14	35	12	20	3	9	6	2	1
19 years	317	142	163	12	86	47	39		27	10	15	2
20-24 years	2,011	1,026	883	102	554	333	199	22	169	99	63	7
25-29 years	2,130	1,199	689	242	955	598	255	102	173	133	29	11
30-34 years	2,064	1,261	511	292	1,127	855	170	102	133	91	31	11
35-39 years	1,166	728	259	179	721	545	87	89	66	48	13	5
40-44 years	329	208	82	39	200	146	23	31	36	26	7	3
> 44 years	52	36	10	6	65	49	8	8	1		1	
Unknown												

AGE OF MOTHER	PERCENTS OF TOTAL LIVE BIRTHS											
	LOW WEIGHT BIRTHS				PLURAL BIRTHS				CONGENITAL ANOMALIES			
	Total	White	Black	Other	Total	White	Black	Other	Total	White	Black	Other
TOTAL	8.2	6.9	12.5	8.1	3.7	3.7	3.6	3.3	0.6	0.6	0.8	0.4
< 15 years	14.1	4.0	20.0	16.7								
15-19 years	9.8	7.8	13.0	8.6	2.0	1.8	2.6	0.9	0.7	0.6	0.9	0.9
15 years	8.5	7.2	11.0		3.2	2.9	4.0		0.4	0.7		
16 years	10.1	9.3	11.6	6.5	1.7	1.2	2.4		1.2	0.6	2.0	
17 years	9.6	8.2	12.2	3.7	1.1	1.0	1.3		1.0	1.3	0.7	
18 years	10.5	7.9	14.0	12.2	1.7	1.0	2.5	2.6	0.4	0.5	0.2	0.9
19 years	9.5	7.3	13.0	8.6	2.6	2.4	3.1		0.8	0.5	1.2	1.4
20-24 years	8.8	7.2	12.3	7.1	2.4	2.3	2.8	1.5	0.7	0.7	0.9	0.5
25-29 years	7.4	6.0	11.7	7.7	3.3	3.0	4.3	3.3	0.6	0.7	0.5	0.4
30-34 years	7.7	6.5	12.8	8.0	4.2	4.4	4.3	2.8	0.5	0.5	0.8	0.3
35-39 years	8.7	7.6	13.3	9.1	5.4	5.7	4.5	4.5	0.5	0.5	0.7	0.3
40-44 years	10.4	9.1	17.4	9.5	6.3	6.4	4.9	7.6	1.1	1.1	1.5	0.7
> 44 years	20.9	20.7	22.2	20.0	26.1	28.2	17.8	26.7	0.4		2.2	

TABLE 45
RECORDED SINGLE AND PLURAL LIVE BIRTHS
BY BIRTH WEIGHT AND RACE OF MOTHER
VIRGINIA, 2010

TYPE OF BIRTH AND RACE OF MOTHER	TOTAL BIRTHS	BIRTH WEIGHT IN GRAMS															
		499 or Less	500 to 749	750 to 999	1,000 to 1,249	1,250 to 1,499	1,500 to 1,999	2,000 to 2,499	Total Low Weight	2,500 to 2,999	3,000 to 3,499	3,500 to 3,999	4,000 to 4,499	4,500 to 4,999	5,000 or More	Total Full Weight	Unknown
TOTAL	101,202	224	270	315	391	424	1,641	5,106	8,371	18,329	38,672	27,432	7,238	1,067	87	92,825	6
Single	97,497	174	216	251	269	294	1,120	3,963	6,287	17,162	38,266	27,393	7,229	1,067	87	91,204	6
Plural	3,705	50	54	64	122	130	521	1,143	2,084	1,167	406	39	9			1,621	
WHITE	67,817	96	105	156	198	239	952	2,900	4,646	10,473	25,507	20,463	5,781	876	69	63,169	2
Single	65,294	70	82	117	124	157	604	2,142	3,296	9,648	25,201	20,430	5,772	876	69	61,996	2
Plural	2,523	26	23	39	74	82	348	758	1,350	825	306	33	9			1,173	
BLACK	22,593	109	145	134	156	149	534	1,616	2,843	5,579	8,773	4,371	897	118	8	19,746	4
Single	21,766	90	118	116	123	111	412	1,342	2,312	5,355	8,705	4,367	897	118	8	19,450	4
Plural	827	19	27	18	33	38	122	274	531	224	68	4				296	
OTHER	10,792	19	20	25	37	36	155	590	882	2,277	4,392	2,598	560	73	10	9,910	
Single	10,437	14	16	18	22	26	104	479	679	2,159	4,360	2,596	560	73	10	9,758	
Plural	355	5	4	7	15	10	51	111	203	118	32	2				152	

TABLE 46
RESIDENT SINGLE AND PLURAL LIVE BIRTHS
BY BIRTH WEIGHT AND RACE OF MOTHER
VIRGINIA, 2010

TYPE OF BIRTH AND RACE OF MOTHER	TOTAL BIRTHS	BIRTH WEIGHT IN GRAMS															
		499 or Less	500 to 749	750 to 999	1,000 to 1,249	1,250 to 1,499	1,500 to 1,999	2,000 to 2,499	Total Low Weight	2,500 to 2,999	3,000 to 3,499	3,500 to 3,999	4,000 to 4,499	4,500 to 4,999	5,000 or More	Total Full Weight	Unknown
TOTAL	102,934	226	281	308	384	428	1,623	5,237	8,487	18,658	39,343	27,920	7,344	1,058	92	94,415	32
Single	99,161	167	223	245	261	295	1,109	4,064	6,364	17,472	38,928	27,881	7,335	1,058	92	92,766	31
Plural	3,773	59	58	63	123	133	514	1,173	2,123	1,186	415	39	9			1,649	1
WHITE	69,524	94	112	155	196	248	957	3,020	4,782	10,794	26,177	20,919	5,882	868	74	64,714	28
Single	66,925	66	86	116	119	162	613	2,232	3,394	9,945	25,859	20,885	5,873	868	74	63,504	27
Plural	2,599	28	26	39	77	86	344	788	1,388	849	318	34	9			1,210	1
BLACK	22,442	111	147	128	153	141	512	1,622	2,814	5,545	8,710	4,351	894	117	7	19,624	4
Single	21,625	87	119	111	120	104	392	1,351	2,284	5,327	8,644	4,348	894	117	7	19,337	4
Plural	817	24	28	17	33	37	120	271	530	218	66	3				287	
OTHER	10,968	21	22	25	35	39	154	595	891	2,319	4,456	2,650	568	73	11	10,077	
Single	10,611	14	18	18	22	29	104	481	686	2,200	4,425	2,648	568	73	11	9,925	
Plural	357	7	4	7	13	10	50	114	205	119	31	2				152	

TABLE 47
RESIDENT LIVE BIRTHS BY AGE OF MOTHER BY TRIMESTER CARE BEGAN
VIRGINIA, 2010

TRIMESTER CARE BEGAN	TOTAL BIRTHS	AGE OF MOTHER									
		< 15	15-17	18-19	20-24	25-29	30-34	35-39	40-44	45 Up	Unknown
NUMBER OF RESIDENT LIVE BIRTHS											
TOTAL	102,934	71	1,955	5,418	22,835	28,884	26,887	13,465	3,161	249	9
First	84,268	39	1,329	4,041	17,896	24,172	22,808	11,213	2,563	203	4
Second	10,947	20	449	972	3,263	2,820	2,069	1,061	269	24	
Third	3,048	9	99	219	815	802	696	314	89	5	
None	955	1	41	63	283	261	189	88	28	1	
Unknown	3,716	2	37	123	578	829	1,125	789	212	16	5
PERCENTS TRIMESTER CARE BEGAN											
TOTAL	100.0	100.0	100.0	100.0	100.0	100.0	100.0	100.0	100.0	100.0	
First	81.9	54.9	68.0	74.6	78.4	83.7	84.8	83.3	81.1	81.5	
Second	10.6	28.2	23.0	17.9	14.3	9.8	7.7	7.9	8.5	9.6	
Third	3.0	12.7	5.1	4.0	3.6	2.8	2.6	2.3	2.8	2.0	
None	0.9	1.4	2.1	1.2	1.2	0.9	0.7	0.7	0.9	0.4	
Unknown	3.6	2.8	1.9	2.3	2.5	2.9	4.2	5.9	6.7	6.4	

TABLE 48
RESIDENT LIVE BIRTHS BY BIRTH ORDER BY TRIMESTER CARE BEGAN
VIRGINIA, 2010

TRIMESTER CARE BEGAN	TOTAL BIRTHS	BIRTH ORDER									
		1	2	3	4	5	6	7	8	9 Up	Unknown
TOTAL	102,934	43,207	32,706	16,467	6,457	2,340	929	352	180	151	145
First	84,268	35,804	27,058	13,438	5,057	1,763	656	251	123	92	26
Second	10,947	4,243	3,282	1,874	880	376	161	58	37	29	7
Third	3,048	1,192	915	513	241	100	53	15	7	9	3
None	955	257	255	175	126	64	34	18	9	13	4
Unknown	3,716	1,711	1,196	467	153	37	25	10	4	8	105

TABLE 49
RESIDENT LIVE BIRTHS BY AGE OF MOTHER BY NUMBER OF PRENATAL VISITS
VIRGINIA, 2010

NUMBER OF VISITS	TOTAL BIRTHS	AGE OF MOTHER									
		< 15	15-17	18-19	20-24	25-29	30-34	35-39	40-44	45 Up	Unknown
TOTAL	102,934	71	1,955	5,418	22,835	28,884	26,887	13,465	3,161	249	9
0	956	1	41	63	284	261	189	88	28	1	
1-4	2,637	6	88	203	797	645	571	253	70	4	
5-9	19,181	23	455	1,217	4,648	5,094	4,637	2,458	602	45	2
10-14	64,305	38	1,150	3,327	14,110	18,440	17,041	8,228	1,837	129	5
15-19	11,255	1	168	454	2,133	3,258	3,157	1,646	395	43	
20-24	2,282		35	74	428	600	631	391	109	14	
25-29	407		2	13	63	115	112	76	21	5	
30-34	227		3	5	39	56	65	43	15	1	
35-39	30			1	7	8	7	7			
40-44	35				3	8	13	9	2		
45 Up	94	1	3	8	23	22	23	12	2		
Unknown	1,525	1	10	53	300	377	441	254	80	7	2

TABLE 50
RESIDENT LIVE BIRTHS BY EDUCATION OF MOTHER BY BIRTH ORDER
VIRGINIA, 2010

BIRTH ORDER	TOTAL BIRTHS	HIGHEST GRADE COMPLETED						
		Elementary		High School		College		Unknown
		0-6	7-8	9-11	12	1-3	4 Up	
TOTAL	102,934	2,601	1,254	8,932	28,926	21,919	35,755	3,547
1	43,207	493	384	3,705	11,877	8,889	16,234	1,625
2	32,706	760	362	2,264	8,883	6,894	12,415	1,128
3	16,467	632	258	1,566	4,909	3,779	4,861	462
4	6,457	391	144	794	2,022	1,444	1,471	191
5	2,340	194	59	348	714	523	447	55
6	929	77	25	143	283	223	156	22
7	352	29	10	60	109	76	51	17
8	180	15	4	27	56	33	38	7
9	72	5	3	9	17	13	23	2
10 Up	79	5	4	10	25	17	14	4
Unknown	145		1	6	31	28	45	34

TABLE 51
RESIDENT LIVE BIRTHS BY EDUCATION OF MOTHER BY TRIMESTER CARE BEGAN
VIRGINIA, 2010

TRIMESTER CARE BEGAN	TOTAL BIRTHS	HIGHEST GRADE COMPLETED						
		Elementary		High School		College		Unknown
		0-6	7-8	9-11	12	1-3	4 Up	
TOTAL	102,934	2,601	1,254	8,932	28,926	21,919	35,755	3,547
First	84,268	1,782	832	6,484	23,310	18,802	32,384	674
Second	10,947	575	289	1,739	3,819	2,156	2,167	202
Third	3,048	144	80	448	918	578	816	64
None	955	92	31	184	355	130	80	83
Unknown	3,716	8	22	77	524	253	308	2,524

TABLE 52
RESIDENT LIVE BIRTHS BY EDUCATION OF MOTHER BY NUMBER OF PRENATAL VISITS
VIRGINIA, 2010

NUMBER OF PRENATAL VISITS	TOTAL BIRTHS	HIGHEST GRADE COMPLETED						
		Elementary		High School		College		Unknown
		0-6	7-8	9-11	12	1-3	4 Up	
TOTAL	102,934	2,601	1,254	8,932	28,926	21,919	35,755	3,547
0	956	92	31	184	355	130	80	84
1-4	2,637	191	92	446	923	428	473	84
5-9	19,181	906	398	2,234	5,550	3,730	5,837	526
10-14	64,305	1,163	613	5,005	18,358	14,178	23,310	1,678
15-19	11,255	207	88	805	2,759	2,511	4,557	328
20-24	2,282	27	17	141	523	560	950	64
25-29	407	4	1	37	85	95	170	15
30-34	227		4	14	39	58	108	4
35-39	30	1		1	8	11	7	2
40-44	35				5	11	17	2
45 Up	94	2		7	34	21	29	1
Unknown	1,525	8	10	58	287	186	217	759

TABLE 53
RESIDENT LIVE BIRTHS BY ALCOHOL USE OR NON-USE BY MOTHER
BY MEDICAL HISTORY OF THE PREGNANCY
VIRGINIA, 2010

DUPLICATED AND UNDUPLICATED	TOTAL		DRINKERS		NON-DRINKERS		UNKNOWN	
COUNTS WITH MEDICAL HISTORY	Number	Percent	Number	Percent	Number	Percent	Number	Percent
RESIDENT LIVE BIRTHS	102,934		607		99,808		2,519	
UNDUPLICATED COUNT WITH MEDICAL HISTORY	31,783		220		31,563			
RECORDS WITH NO MEDICAL HISTORY INDICATED	68,633		387		68,245		1	
RECORDS WITH UNKNOWN MEDICAL HISTORY	2,518						2,518	
PERCENT UNDUPLICATED COUNT OF LIVE BIRTHS	30.9		36.2		31.6			
DUPLICATED COUNT WITH MEDICAL HISTORY	40,704	100.0	270	100.0	40,434	100.0		
Anemia (Hct < 30/Hgb < 10)	3,572	8.8	27	10.0	3,545	8.8		
Cardiac Disease	358	0.9			358	0.9		
Acute or Chronic Lung Disease	1,397	3.4	11	4.1	1,386	3.4		
Diabetes	4,300	10.6	21	7.8	4,279	10.6		
Genital Herpes	1,446	3.6	15	5.6	1,431	3.5		
Hydramnios/Oligohydramnios	1,171	2.9	13	4.8	1,158	2.9		
Hemoglobinopathy	228	0.6	1	0.4	227	0.6		
Hypertension, Chronic	1,343	3.3	9	3.3	1,334	3.3		
Hypertension, Pregnancy Associated	3,814	9.4	24	8.9	3,790	9.4		
Eclampsia	567	1.4	2	0.7	565	1.4		
Incompetent Cervix	293	0.7	1	0.4	292	0.7		
Previous Infant 4000+ Grams	635	1.6	5	1.9	630	1.6		
Previous Preterm or Small-For-Gestational-Age Infant	1,101	2.7	8	3.0	1,093	2.7		
Renal Disease	257	0.6	3	1.1	254	0.6		
RH Sensitization	924	2.3	7	2.6	917	2.3		
Uterine Bleeding	183	0.4			183	0.5		
Maternal Infection	13,491	33.1	88	32.6	13,403	33.1		
Other	5,624	13.8	35	13.0	5,589	13.8		

TABLE 54
RESIDENT LIVE BIRTHS BY ALCOHOL USE OR NON-USE BY MOTHER
BY EVENTS OF LABOR AND DELIVERY
VIRGINIA, 2010

DUPLICATED AND UNDUPLICATED	TOTAL		DRINKERS		NON-DRINKERS		UNKNOWN	
COUNTS OF EVENTS	Number	Percent	Number	Percent	Number	Percent	Number	Percent
RESIDENT LIVE BIRTHS	102,934		607		99,808		2,519	
UNDUPLICATED COUNT OF EVENTS	19,562		141		19,420		1	
RECORDS WITH NO EVENTS INDICATED	80,853		466		80,387			
RECORDS WITH UNKNOWN EVENTS	2,519				1		2,518	
PERCENT UNDUPLICATED COUNT OF LIVE BIRTHS	19.0		23.2		19.5		0.0	
DUPLICATED COUNT OF EVENTS	23,425	100.0	169	100.0	23,255	100.0	1	100.0
Febrile (> 100F or 38C)	879	3.8	8	4.7	871	3.7		
Meconium, Moderate/Heavy	4,364	18.6	32	18.9	4,331	18.6	1	100.0
Premature Rupture of Membrane (> 12 hrs)	1,754	7.5	17	10.1	1,737	7.5		
Abruptio Placenta	313	1.3	4	2.4	309	1.3		
Placenta Previa	379	1.6	1	0.6	378	1.6		
Other Excessive Bleeding	232	1.0	1	0.6	231	1.0		
Seizures During Labor	31	0.1			31	0.1		
Precipitous Labor (< 3 hrs)	1,226	5.2	7	4.1	1,219	5.2		
Prolonged Labor (> 20 hrs)	578	2.5	2	1.2	576	2.5		
Dysfunctional Labor	2,059	8.8	12	7.1	2,047	8.8		
Breech/Malpresentation	2,988	12.8	30	17.8	2,958	12.7		
Cephalopelvic Disproportion	959	4.1	6	3.6	953	4.1		
Cord Prolapse	155	0.7	1	0.6	154	0.7		
Anesthetic Complications	72	0.3			72	0.3		
Fetal Distress	3,646	15.6	21	12.4	3,625	15.6		
Other	3,790	16.2	27	16.0	3,763	16.2		

TABLE 55
RESIDENT LIVE BIRTHS BY ALCOHOL USE OR NON-USE BY MOTHER
WITH ABNORMAL CONDITIONS OF THE NEWBORN
VIRGINIA, 2010

DUPLICATED AND UNDUPLICATED COUNTS WITH CONDITIONS INDICATED	TOTAL		DRINKERS		NON-DRINKERS		UNKNOWN	
	Number	Percent	Number	Percent	Number	Percent	Number	Percent
RESIDENT TOTAL LIVE BIRTHS	102,934		607		99,808		2,519	
UNDUPLICATED COUNT WITH CONDITIONS INDICATED	3,397		28		3,369			
RECORDS WITH NO CONDITIONS OF NEWBORN STATED	97,018		579		96,438		1	
RECORDS WITH UNKNOWN CONDITIONS OF NEWBORN	2,519				1		2,518	
PERCENT UNDUPLICATED COUNT OF LIVE BIRTHS	3.3		4.6		3.4			
DUPLICATED COUNT WITH CONDITIONS INDICATED	3,566	100.0	28	100.0	3,538	100.0		
Anemia (Hct < 39/Hgb < 13)	16	0.4			16	0.5		
Birth Injury	452	12.7	1	3.6	451	12.7		
Fetal Alcohol Syndrome	1	0.0	1	3.6				
Hyaline Membrane Disease / RDS	124	3.5	1	3.6	123	3.5		
Meconium Aspiration Syndrome	80	2.2	1	3.6	79	2.2		
Assisted Ventilation < 30 min	976	27.4	10	35.7	966	27.3		
Assisted Ventilation > 29 min	426	11.9	3	10.7	423	12.0		
Seizures	14	0.4			14	0.4		
Infectious Condition	79	2.2			79	2.2		
Other	1,398	39.2	11	39.3	1,387	39.2		

TABLE 56
RESIDENT LIVE BIRTHS BY ALCOHOL USE OR NON-USE BY MOTHER
WITH CONGENITAL ANOMALIES OF THE NEWBORN
VIRGINIA, 2010

DUPLICATED AND UNDUPLICATED COUNTS WITH ANOMALIES	TOTAL		DRINKERS		NON-DRINKERS		UNKNOWN	
	Number	Percent	Number	Percent	Number	Percent	Number	Percent
RESIDENT TOTAL LIVE BIRTHS	102,934		607		99,808		2,519	
UNDUPLICATED COUNT WITH CONGENITAL ANOMALIES	633		5		628			
RECORDS WITH NO CONGENITAL ANOMALIES STATED	99,783		602		99,180		1	
RECORDS WITH UNKNOWN CONGENITAL ANOMALIES	2,518						2,518	
PERCENT UNDUPLICATED COUNT OF LIVE BIRTHS	0.6		0.8		0.6			
DUPLICATED COUNT WITH ANOMALIES	692	100.0	5	100.0	687	100.0		
Anencephalus	15	2.2			15	2.2		
Spina Bifida/Meningocele	15	2.2			15	2.2		
Hydrocephalus	12	1.7			12	1.7		
Microcephalus	3	0.4			3	0.4		
Other Central Nervous System Anomalies	10	1.4			10	1.5		
Heart Malformations	96	13.9	1	20.0	95	13.8		
Other Circulatory/Respiratory Anomalies	15	2.2	1	20.0	14	2.0		
Rectal Atresia/Stenosis	2	0.3			2	0.3		
Tracheo-Esophageal Fistula/Esophageal Atresia	1	0.1			1	0.1		
Omphalocele/Gastroschisis	18	2.6			18	2.6		
Other Gastrointestinal Anomalies	15	2.2			15	2.2		
Malformed Genitalia	33	4.8			33	4.8		
Renal Agenesis	12	1.7			12	1.7		
Other Urogenital Anomalies	23	3.3			23	3.3		
Cleft Lip/Palate	55	7.9			55	8.0		
Polydactyly/Syndactyly/Adactyly	51	7.4	1	20.0	50	7.3		
Clubfoot	44	6.4	1	20.0	43	6.3		
Diaphragmatic Hernia	9	1.3			9	1.3		
Other Musculoskeletal/Integumental Anomalies	43	6.2			43	6.3		
Down's Syndrome	33	4.8	1	20.0	32	4.7		
Other Chromosomal Anomalies	27	3.9			27	3.9		
Other Specified Anomalies	160	23.1			160	23.3		

TABLE 57
RESIDENT LIVE BIRTHS BY USE OR NON-USE OF ALCOHOL BY MOTHER DURING PREGNANCY
BY AGE AND RACE OF MOTHER
VIRGINIA, 2010

ALCOHOL USE CATEGORY	RACE OF MOTHER	TOTAL BIRTHS	AGE OF MOTHER < 15	15	16	17	18	19	15-19	20-24	25-29	30-34	35-39	40-44	45 Up	Unknown
ALL BIRTHS	TOTAL	102,934	71	247	603	1,105	2,086	3,332	7,373	22,835	28,884	26,887	13,465	3,161	249	9
	WHITE	69,524	25	139	323	599	1,158	1,940	4,159	14,220	19,839	19,268	9,549	2,281	174	9
	BLACK	22,442	40	100	249	452	813	1,253	2,867	7,176	5,907	3,990	1,947	470	45	
	OTHER	10,968	6	8	31	54	115	139	347	1,439	3,138	3,629	1,969	410	30	
DRINKERS	TOTAL	607	1			2	7	14	23	123	162	156	113	27	2	
	WHITE	435	1			1	5	9	15	73	113	127	87	17	2	
	BLACK	148				1	2	5	8	47	42	24	18	9		
	OTHER	24								3	7	5	8	1		
NON-DRINKERS	TOTAL	99,808	70	247	602	1,098	2,070	3,295	7,312	22,488	28,243	25,840	12,658	2,955	235	7
	WHITE	67,214	24	139	323	596	1,148	1,916	4,122	13,994	19,378	18,461	8,944	2,122	162	7
	BLACK	21,994	40	100	248	450	809	1,242	2,849	7,088	5,791	3,879	1,858	445	44	
	OTHER	10,600	6	8	31	52	113	137	341	1,406	3,074	3,500	1,856	388	29	
UNKNOWN	TOTAL	2,519			1	5	9	23	38	224	479	891	694	179	12	2
	WHITE	1,875				2	5	15	22	153	348	680	518	142	10	2
	BLACK	300			1	1	2	6	10	41	74	87	71	16	1	
	OTHER	344				2	2	2	6	30	57	124	105	21	1	

TABLE 58
RESIDENT LIVE BIRTHS BY USE OF ALCOHOL PER WEEK BY MOTHER DURING PREGNANCY
BY BIRTH WEIGHT OF INFANT IN GRAMS
VIRGINIA, 2010

AVERAGE NUMBER OF ALCOHOLIC DRINKS PER WEEK	TOTAL BIRTHS	BIRTH WEIGHT IN GRAMS 499 or Less	500 to 999	1,000 to 1,499	1,500 to 1,999	2,000 to 2,499	Total Low Weight	2,500 to 2,999	3,000 to 3,499	3,500 to 3,999	4,000 to 4,499	4,500 to 4,999	5,000 or More	Total Full Weight	Unknown
ALL BIRTHS	102,934	226	589	812	1,623	5,237	8,487	18,658	39,343	27,920	7,344	1,058	92	94,415	32
NONE	99,808	218	574	784	1,582	5,053	8,211	18,180	38,186	26,981	7,106	1,028	86	91,567	30
ONE OR MORE	3,126	8	15	28	41	184	276	478	1,157	939	238	30	6	2,848	2
1	265		3	2	2	19	26	36	94	87	17	5		239	
2	140		1		1	15	17	29	48	38	6	2		123	
3	56	1		4		3	8	8	20	16	2	2		48	
4-5	56			1	3	2	6	8	22	14	5		1	50	
6-7	21			1			1	7	7	5	1			20	
8 Up	67				3	5	8	15	22	17	5			59	
Unknown	2,521	7	11	20	32	140	210	375	944	762	202	21	5	2,309	2

TABLE 59
RESIDENT LIVE BIRTHS BY ALCOHOL USERS BY GESTATION IN WEEKS BY RACE OF MOTHER
BY BIRTH WEIGHT IN GRAMS
VIRGINIA, 2010

WEEKS OF GESTATION	RACE OF MOTHER	TOTAL BIRTHS	BIRTH WEIGHT IN GRAMS													
			499 or Less	500 to 999	1,000 to 1,499	1,500 to 1,999	2,000 to 2,499	Total Low Weight	2,500 to 2,999	3,000 to 3,499	3,500 to 3,999	4,000 to 4,499	4,500 to 4,999	5,000 or More	Total Full Weight	Unknown
ALL BIRTHS	TOTAL	607	1	4	8	9	44	66	103	214	177	37	9	1	541	
	WHITE	435		2	2	5	21	30	63	151	150	33	7	1	405	
	BLACK	148	1	2	6	4	22	35	37	50	24	1	1		113	
	OTHER	24					1	1	3	13	3	3	1		23	
< 28 WKS	TOTAL	6	1	3	2			6								
	WHITE	1		1				1								
	BLACK	5	1	2	2			5								
	OTHER															
28-31 WKS	TOTAL	9		1	5	3		9								
	WHITE	4		1	2	1		4								
	BLACK	5			3	2		5								
	OTHER															
32-35 WKS	TOTAL	27			1	4	15	20	6	1					7	
	WHITE	13				3	7	10	3						3	
	BLACK	13			1	1	7	9	3	1					4	
	OTHER	1					1	1								
36 WKS	TOTAL	24				1	12	13	9	2					11	
	WHITE	14					4	4	8	2					10	
	BLACK	10				1	8	9	1						1	
	OTHER															
37-39 WKS	TOTAL	345					16	16	73	147	91	13	4	1	329	
	WHITE	253					10	10	46	109	73	11	3	1	243	
	BLACK	78					6	6	25	29	16	1	1		72	
	OTHER	14							2	9	2	1			14	
40 WKS	TOTAL	142					1	1	14	46	58	21	2		141	
	WHITE	103							5	27	51	19	1		103	
	BLACK	31					1	1	8	16	6				30	
	OTHER	8							1	3	1	2	1		8	
> 40 WKS	TOTAL	54				1		1	1	18	28	3	3		53	
	WHITE	47				1		1	1	13	26	3	3		46	
	BLACK	6								4	2				6	
	OTHER	1								1					1	
UNKNOWN	TOTAL															
	WHITE															
	BLACK															
	OTHER															

TABLE 60
RESIDENT LIVE BIRTHS BY TOBACCO USE OR NON-USE BY MOTHER
BY MEDICAL HISTORY OF THE PREGNANCY
VIRGINIA, 2010

DUPLICATED AND UNDUPLICATED COUNTS WITH MEDICAL HISTORY	TOTAL		SMOKERS		NON-SMOKERS		UNKNOWN	
	Number	Percent	Number	Percent	Number	Percent	Number	Percent
RESIDENT LIVE BIRTHS	102,934		6,001		96,905		28	
UNDUPLICATED COUNT WITH MEDICAL HISTORY	31,783		2,268		29,515			
RECORDS WITH NO MEDICAL HISTORY INDICATED	68,633		3,699		64,933		1	
RECORDS WITH UNKNOWN MEDICAL HISTORY	2,518		34		2,457		27	
PERCENT UNDUPLICATED COUNT OF LIVE BIRTHS	30.9		37.8		30.5			
DUPLICATED COUNT WITH MEDICAL HISTORY	40,704	100.0	3,005	100.0	37,699	100.0		
Anemia (Hct < 30/Hgb < 10)	3,572	8.8	252	8.4	3,320	8.8		
Cardiac Disease	358	0.9	19	0.6	339	0.9		
Acute or Chronic Lung Disease	1,397	3.4	134	4.5	1,263	3.4		
Diabetes	4,300	10.6	251	8.4	4,049	10.7		
Genital Herpes	1,446	3.6	132	4.4	1,314	3.5		
Hydramnios/Oligohydramnios	1,171	2.9	79	2.6	1,092	2.9		
Hemoglobinopathy	228	0.6	8	0.3	220	0.6		
Hypertension, Chronic	1,343	3.3	91	3.0	1,252	3.3		
Hypertension, Pregnancy Associated	3,814	9.4	277	9.2	3,537	9.4		
Eclampsia	567	1.4	27	0.9	540	1.4		
Incompetent Cervix	293	0.7	16	0.5	277	0.7		
Previous Infant 4000+ Grams	635	1.6	23	0.8	612	1.6		
Previous Preterm or Small-For-Gestational-Age Infant	1,101	2.7	130	4.3	971	2.6		
Renal Disease	257	0.6	26	0.9	231	0.6		
RH Sensitization	924	2.3	86	2.9	838	2.2		
Uterine Bleeding	183	0.4	21	0.7	162	0.4		
Maternal Infection	13,491	33.1	951	31.6	12,540	33.3		
Other	5,624	13.8	482	16.0	5,142	13.6		

TABLE 61
RESIDENT LIVE BIRTHS BY TOBACCO USE OR NON-USE BY MOTHER
BY EVENTS OF LABOR AND DELIVERY
VIRGINIA, 2010

DUPLICATED AND UNDUPLICATED COUNTS OF EVENTS	TOTAL		SMOKERS		NON-SMOKERS		UNKNOWN	
	Number	Percent	Number	Percent	Number	Percent	Number	Percent
RESIDENT LIVE BIRTHS	102,934		6,001		96,905		28	
UNDUPLICATED COUNT OF EVENTS	19,562		1,532		18,029		1	
RECORDS WITH NO EVENTS INDICATED	80,853		4,435		76,418			
RECORDS WITH UNKNOWN EVENTS	2,519		34		2,458		27	
PERCENT UNDUPLICATED COUNT OF LIVE BIRTHS	19.0		25.5		18.6		3.6	
DUPLICATED COUNT OF EVENTS	23,425	100.0	1,825	100.0	21,599	100.0	1	100.0
Febrile (> 100F or 38C)	879	3.8	32	1.8	847	3.9		
Meconium, Moderate/Heavy	4,364	18.6	340	18.6	4,023	18.6	1	100.0
Premature Rupture of Membrane (> 12 hrs)	1,754	7.5	134	7.3	1,620	7.5		
Abruptio Placenta	313	1.3	42	2.3	271	1.3		
Placenta Previa	379	1.6	16	0.9	363	1.7		
Other Excessive Bleeding	232	1.0	23	1.3	209	1.0		
Seizures During Labor	31	0.1	2	0.1	29	0.1		
Precipitous Labor (< 3 hrs)	1,226	5.2	122	6.7	1,104	5.1		
Prolonged Labor (> 20 hrs)	578	2.5	37	2.0	541	2.5		
Dysfunctional Labor	2,059	8.8	112	6.1	1,947	9.0		
Breech/Malpresentation	2,988	12.8	190	10.4	2,798	13.0		
Cephalopelvic Disproportion	959	4.1	63	3.5	896	4.1		
Cord Prolapse	155	0.7	16	0.9	139	0.6		
Anesthetic Complications	72	0.3	5	0.3	67	0.3		
Fetal Distress	3,646	15.6	253	13.9	3,393	15.7		
Other	3,790	16.2	438	24.0	3,352	15.5		

TABLE 62
RESIDENT LIVE BIRTHS BY TOBACCO USE OR NON-USE BY MOTHER
WITH ABNORMAL CONDITIONS OF THE NEWBORN
VIRGINIA, 2010

DUPLICATED AND UNDUPLICATED	TOTAL		SMOKERS		NON-SMOKERS		UNKNOWN	
COUNTS WITH CONDITIONS INDICATED	Number	Percent	Number	Percent	Number	Percent	Number	Percent
RESIDENT TOTAL LIVE BIRTHS	102,934		6,001		96,905		28	
UNDUPLICATED COUNT WITH CONDITIONS INDICATED	3,397		319		3,078			
RECORDS WITH NO CONDITIONS OF NEWBORN STATED	97,018		5,648		91,369		1	
RECORDS WITH UNKNOWN CONDITIONS OF NEWBORN	2,519		34		2,458		27	
PERCENT UNDUPLICATED COUNT OF LIVE BIRTHS	3.3		5.3		3.2			
DUPLICATED COUNT WITH CONDITIONS INDICATED	3,566	100.0	344	100.0	3,222	100.0		
Anemia (Hct < 39/Hgb < 13)	16	0.4	3	0.9	13	0.4		
Birth Injury	452	12.7	23	6.7	429	13.3		
Fetal Alcohol Syndrome	1	0.0	1	0.3				
Hyaline Membrane Disease / RDS	124	3.5	19	5.5	105	3.3		
Meconium Aspiration Syndrome	80	2.2	2	0.6	78	2.4		
Assisted Ventilation < 30 min	976	27.4	102	29.7	874	27.1		
Assisted Ventilation > 29 min	426	11.9	55	16.0	371	11.5		
Seizures	14	0.4			14	0.4		
Infectious Condition	79	2.2	5	1.5	74	2.3		
Other	1,398	39.2	134	39.0	1,264	39.2		

TABLE 63
RESIDENT LIVE BIRTHS BY TOBACCO USE OR NON-USE BY MOTHER
WITH CONGENITAL ANOMALIES OF THE NEWBORN
VIRGINIA, 2010

DUPLICATED AND UNDUPLICATED	TOTAL		SMOKERS		NON-SMOKERS		UNKNOWN	
COUNTS WITH ANOMALIES	Number	Percent	Number	Percent	Number	Percent	Number	Percent
RESIDENT TOTAL LIVE BIRTHS	102,934		6,001		96,905		28	
UNDUPLICATED COUNT WITH CONGENITAL ANOMALIES	633		64		569			
RECORDS WITH NO CONGENITAL ANOMALIES STATED	99,783		5,903		93,879		1	
RECORDS WITH UNKNOWN CONGENITAL ANOMALIES	2,518		34		2,457		27	
PERCENT UNDUPLICATED COUNT OF LIVE BIRTHS	0.6		1.1		0.6			
DUPLICATED COUNT WITH ANOMALIES	692	100.0	72	100.0	620	100.0		
Anencephalus	15	2.2			15	2.4		
Spina Bifida/Meningocele	15	2.2			15	2.4		
Hydrocephalus	12	1.7	1	1.4	11	1.8		
Microcephalus	3	0.4			3	0.5		
Other Central Nervous System Anomalies	10	1.4	2	2.8	8	1.3		
Heart Malformations	96	13.9	13	18.1	83	13.4		
Other Circulatory/Respiratory Anomalies	15	2.2	2	2.8	13	2.1		
Rectal Atresia/Stenosis	2	0.3			2	0.3		
Tracheo-Esophageal Fistula/Esophageal Atresia	1	0.1			1	0.2		
Omphalocele/Gastroschisis	18	2.6	1	1.4	17	2.7		
Other Gastrointestinal Anomalies	15	2.2	1	1.4	14	2.3		
Malformed Genitalia	33	4.8	3	4.2	30	4.8		
Renal Agenesis	12	1.7			12	1.9		
Other Urogenital Anomalies	23	3.3	3	4.2	20	3.2		
Cleft Lip/Palate	55	7.9	5	6.9	50	8.1		
Polydactyly/Syndactyly/Adactyly	51	7.4	6	8.3	45	7.3		
Clubfoot	44	6.4	9	12.5	35	5.6		
Diaphragmatic Hernia	9	1.3	3	4.2	6	1.0		
Other Musculoskeletal/Integumental Anomalies	43	6.2	4	5.6	39	6.3		
Down's Syndrome	33	4.8	2	2.8	31	5.0		
Other Chromosomal Anomalies	27	3.9	2	2.8	25	4.0		
Other Specified Anomalies	160	23.1	15	20.8	145	23.4		

TABLE 64
RESIDENT LIVE BIRTHS BY USE OR NON-USE OF TOBACCO BY MOTHER DURING PREGNANCY BY AGE AND RACE OF MOTHER
VIRGINIA, 2010

TOBACCO USE CATEGORY	RACE OF MOTHER	TOTAL BIRTHS	AGE OF MOTHER													
			< 15	15	16	17	18	19	15-19	20-24	25-29	30-34	35-39	40-44	45 Up	Unknown
ALL BIRTHS	TOTAL	102,934	71	247	603	1,105	2,086	3,332	7,373	22,835	28,884	26,887	13,465	3,161	249	9
	WHITE	69,524	25	139	323	599	1,158	1,940	4,159	14,220	19,839	19,268	9,549	2,281	174	9
	BLACK	22,442	40	100	249	452	813	1,253	2,867	7,176	5,907	3,990	1,947	470	45	
	OTHER	10,968	6	8	31	54	115	139	347	1,439	3,138	3,629	1,969	410	30	
SMOKERS	TOTAL	607	1			2	7	14	23	123	162	156	113	27	2	
	WHITE	435	1			1	5	9	15	73	113	127	87	17	2	
	BLACK	148				1	2	5	8	47	42	24	18	9		
	OTHER	24								3	7	5	8	1		
NON-SMOKERS	TOTAL	99,808	70	247	602	1,098	2,070	3,295	7,312	22,488	28,243	25,840	12,658	2,955	235	7
	WHITE	67,214	24	139	323	596	1,148	1,916	4,122	13,994	19,378	18,461	8,944	2,122	162	7
	BLACK	21,994	40	100	248	450	809	1,242	2,849	7,088	5,791	3,879	1,858	445	44	
	OTHER	10,600	6	8	31	52	113	137	341	1,406	3,074	3,500	1,856	388	29	
UNKNOWN	TOTAL	2,519			1	5	9	23	38	224	479	891	694	179	12	2
	WHITE	1,875				2	5	15	22	153	348	680	518	142	10	2
	BLACK	300			1	1	2	6	10	41	74	87	71	16	1	
	OTHER	344				2	2	2	6	30	57	124	105	21	1	

TABLE 65
RESIDENT LIVE BIRTHS BY USE OF TOBACCO PER DAY BY MOTHER DURING PREGNANCY BY BIRTH WEIGHT OF INFANT IN GRAMS
VIRGINIA, 2010

AVERAGE NUMBER OF CIGARETTES PER DAY	TOTAL BIRTHS	BIRTH WEIGHT IN GRAMS													
		499 or Less	500 to 999	1,000 to 1,499	1,500 to 1,999	2,000 to 2,499	Total Low Weight	2,500 to 2,999	3,000 to 3,499	3,500 to 3,999	4,000 to 4,499	4,500 to 4,999	5,000 or More	Total Full Weight	Unknown
ALL BIRTHS	102,934	226	589	812	1,623	5,237	8,487	18,658	39,343	27,920	7,344	1,058	92	94,415	32
NONE	96,905	206	546	753	1,482	4,721	7,708	17,025	36,996	26,881	7,140	1,033	92	89,167	30
ONE OR MORE	6,029	20	43	59	141	516	779	1,633	2,347	1,039	204	25		5,248	2
1-4	1,434	3	13	17	42	125	200	373	546	254	56	5		1,234	
5-9	1,528	4	11	9	30	132	186	393	629	262	50	8		1,342	
10-14	2,071	9	12	17	44	174	256	574	803	362	69	6		1,814	1
15-19	197		1	4	4	16	25	67	65	37	1	2		172	
20-29	665	3	5	11	19	61	99	197	241	99	25	4		566	
30 Up	80	1	1	1	2	5	10	24	35	10	1			70	
Unknown	54					3	3	5	28	15	2			50	1

TABLE 66
RESIDENT LIVE BIRTHS BY TOBACCO USERS BY GESTATION IN WEEKS BY RACE OF MOTHER BY BIRTH WEIGHT IN GRAMS
VIRGINIA, 2010

WEEKS OF GESTATION	RACE OF MOTHER	TOTAL BIRTHS	BIRTH WEIGHT IN GRAMS													
			499 or Less	500 to 999	1,000 to 1,499	1,500 to 1,999	2,000 to 2,499	Total Low Weight	2,500 to 2,999	3,000 to 3,499	3,500 to 3,999	4,000 to 4,499	4,500 to 4,999	5,000 or More	Total Full Weight	Unknown
ALL BIRTHS	TOTAL	6,001	20	43	59	141	515	778	1,629	2,335	1,029	204	25		5,222	1
	WHITE	4,624	11	30	35	94	371	541	1,180	1,857	846	179	20		4,082	1
	BLACK	1,271	9	12	24	47	137	229	417	439	162	20	4		1,042	
	OTHER	106		1			7	8	32	39	21	5	1		98	
< 28 WKS	TOTAL	60	20	32	5	2		59		1					1	
	WHITE	36	11	20	2	2		35		1					1	
	BLACK	23	9	11	3			23								
	OTHER	1		1				1								
28-31 WKS	TOTAL	73		10	41	19	2	72	1						1	
	WHITE	48		9	24	13	2	48								
	BLACK	25		1	17	6		24	1						1	
	OTHER															
32-35 WKS	TOTAL	313		1	11	85	135	232	68	12	1				81	
	WHITE	222		1	8	56	98	163	49	10					59	
	BLACK	87			3	29	36	68	16	2	1				19	
	OTHER	4					1	1	3						3	
36 WKS	TOTAL	308				20	94	114	126	57	9	2			194	
	WHITE	228				13	61	74	97	48	8	1			154	
	BLACK	73				7	31	38	26	8	1				35	
	OTHER	7					2	2	3	1		1			5	
37-39 WKS	TOTAL	3,724			2	11	248	261	1,184	1,591	573	101	13		3,462	1
	WHITE	2,904			1	8	183	192	850	1,282	479	89	11		2,711	1
	BLACK	757			1	3	62	66	312	282	85	10	2		691	
	OTHER	63					3	3	22	27	9	2			60	
40 WKS	TOTAL	1,191				2	28	30	206	545	332	70	8		1,161	
	WHITE	916					20	20	149	412	266	64	5		896	
	BLACK	251				2	7	9	53	125	58	4	2		242	
	OTHER	24					1	1	4	8	8	2	1		23	
> 40 WKS	TOTAL	330				2	8	10	43	128	114	31	4		320	
	WHITE	268				2	7	9	34	103	93	25	4		259	
	BLACK	55					1	1	9	22	17	6			54	
	OTHER	7								3	4				7	
UNKNOWN	TOTAL	2							1	1					2	
	WHITE	2							1	1					2	
	BLACK															
	OTHER															

TABLE 67
RESIDENT LIVE BIRTHS BY USE OR NON-USE OF DRUGS BY MOTHER
BY MEDICAL HISTORY OF THE PREGNANCY
VIRGINIA, 2010

DUPLICATED AND UNDUPLICATED	TOTAL		USER OF DRUGS		NON-USER OF DRUGS		UNKNOWN	
COUNTS WITH MEDICAL HISTORY	Number	Percent	Number	Percent	Number	Percent	Number	Percent
RESIDENT LIVE BIRTHS	102,934		916		98,756		3,262	
UNDUPLICATED COUNT WITH MEDICAL HISTORY	31,783		419		31,061		303	
RECORDS WITH NO MEDICAL HISTORY INDICATED	68,633		497		67,695		441	
RECORDS WITH UNKNOWN MEDICAL HISTORY	2,518						2,518	
PERCENT UNDUPLICATED COUNT OF LIVE BIRTHS	30.9		45.7		31.5		9.3	
DUPLICATED COUNT WITH MEDICAL HISTORY	40,704	100.0	566	100.0	39,789	100.0	349	100.0
Anemia (Hct < 30/Hgb < 10)	3,572	8.8	75	13.3	3,479	8.7	18	5.2
Cardiac Disease	358	0.9	2	0.4	356	0.9		
Acute or Chronic Lung Disease	1,397	3.4	27	4.8	1,367	3.4	3	0.9
Diabetes	4,300	10.6	21	3.7	4,259	10.7	20	5.7
Genital Herpes	1,446	3.6	30	5.3	1,408	3.5	8	2.3
Hydramnios/Oligohydramnios	1,171	2.9	11	1.9	1,149	2.9	11	3.2
Hemoglobinopathy	228	0.6			227	0.6	1	0.3
Hypertension, Chronic	1,343	3.3	18	3.2	1,315	3.3	10	2.9
Hypertension, Pregnancy Associated	3,814	9.4	41	7.2	3,731	9.4	42	12.0
Eclampsia	567	1.4	7	1.2	559	1.4	1	0.3
Incompetent Cervix	293	0.7			288	0.7	5	1.4
Previous Infant 4000+ Grams	635	1.6	4	0.7	629	1.6	2	0.6
Previous Preterm or Small-For-Gestational-Age Infant	1,101	2.7	25	4.4	1,070	2.7	6	1.7
Renal Disease	257	0.6	4	0.7	251	0.6	2	0.6
RH Sensitization	924	2.3	13	2.3	908	2.3	3	0.9
Uterine Bleeding	183	0.4	4	0.7	175	0.4	4	1.1
Maternal Infection	13,491	33.1	190	33.6	13,301	33.4		
Other	5,624	13.8	94	16.6	5,317	13.4	213	61.0

TABLE 68
RESIDENT LIVE BIRTHS BY USE OR NON-USE OF DRUGS BY MOTHER
BY EVENTS OF LABOR AND DELIVERY
VIRGINIA, 2010

DUPLICATED AND UNDUPLICATED	TOTAL		USER OF DRUGS		NON-USER OF DRUGS		UNKNOWN	
COUNTS OF EVENTS	Number	Percent	Number	Percent	Number	Percent	Number	Percent
RESIDENT LIVE BIRTHS	102,934		916		98,756		3,262	
UNDUPLICATED COUNT OF EVENTS	19,562		259		19,063		240	
RECORDS WITH NO EVENTS INDICATED	80,853		657		79,693		503	
RECORDS WITH UNKNOWN EVENTS	2,519						2,519	
PERCENT UNDUPLICATED COUNT OF LIVE BIRTHS	19.0		28.3		19.3		7.4	
DUPLICATED COUNT OF EVENTS	23,425	100.0	322	100.0	22,796	100.0	307	100.0
Febrile (> 100F or 38C)	879	3.8	10	3.1	863	3.8	6	2.0
Meconium, Moderate/Heavy	4,364	18.6	64	19.9	4,278	18.8	22	7.2
Premature Rupture of Membrane (> 12 hrs)	1,754	7.5	25	7.8	1,716	7.5	13	4.2
Abruptio Placenta	313	1.3	12	3.7	292	1.3	9	2.9
Placenta Previa	379	1.6	2	0.6	370	1.6	7	2.3
Other Excessive Bleeding	232	1.0	4	1.2	226	1.0	2	0.7
Seizures During Labor	31	0.1	1	0.3	30	0.1		
Precipitous Labor (< 3 hrs)	1,226	5.2	30	9.3	1,191	5.2	5	1.6
Prolonged Labor (> 20 hrs)	578	2.5	9	2.8	562	2.5	7	2.3
Dysfunctional Labor	2,059	8.8	11	3.4	2,039	8.9	9	2.9
Breech/Malpresentation	2,988	12.8	28	8.7	2,940	12.9	20	6.5
Cephalopelvic Disproportion	959	4.1	6	1.9	948	4.2	5	1.6
Cord Prolapse	155	0.7	5	1.6	148	0.6	2	0.7
Anesthetic Complications	72	0.3			71	0.3	1	0.3
Fetal Distress	3,646	15.6	46	14.3	3,551	15.6	49	16.0
Other	3,790	16.2	69	21.4	3,571	15.7	150	48.9

TABLE 69
RESIDENT LIVE BIRTHS BY USE OR NON-USE OF DRUGS BY MOTHER WITH ABNORMAL CONDITIONS OF THE NEWBORN
VIRGINIA, 2010

DUPLICATED AND UNDUPLICATED COUNTS WITH CONDITIONS INDICATED	TOTAL		USER OF DRUGS		NON-USER OF DRUGS		UNKNOWN	
	Number	Percent	Number	Percent	Number	Percent	Number	Percent
RESIDENT LIVE BIRTHS	102,934		916		98,756		3,262	
UNDUPLICATED COUNT WITH CONDITIONS INDICATED	3,397		90		3,252		55	
RECORDS WITH NO CONDITIONS OF NEWBORN STATED	97,018		826		95,504		688	
RECORDS WITH UNKNOWN CONDITIONS OF NEWBORN	2,519						2,519	
PERCENT UNDUPLICATED COUNT OF LIVE BIRTHS	3.3		9.8		3.3		1.7	
DUPLICATED COUNT WITH CONDITIONS INDICATED	3,566	100.0	99	100.0	3,410	100.0	57	100.0
Anemia (Hct < 39/Hgb < 13)	16	0.4	1	1.0	15	0.4		
Birth Injury	452	12.7	2	2.0	449	13.2	1	1.8
Fetal Alcohol Syndrome	1	0.0			1	0.0		
Hyaline Membrane Disease / RDS	124	3.5	6	6.1	117	3.4	1	1.8
Meconium Aspiration Syndrome	80	2.2	1	1.0	79	2.3		
Assisted Ventilation < 30 min	976	27.4	14	14.1	944	27.7	18	31.6
Assisted Ventilation > 29 min	426	11.9	20	20.2	402	11.8	4	7.0
Seizures	14	0.4			14	0.4		
Infectious Condition	79	2.2			46	1.3	33	57.9
Other	1,398	39.2	55	55.6	1,343	39.4		

TABLE 70
RESIDENT LIVE BIRTHS BY USE OR NON-USE OF DRUGS BY MOTHER WITH CONGENITAL ANOMALIES OF THE NEWBORN
VIRGINIA, 2010

DUPLICATED AND UNDUPLICATED COUNTS WITH ANOMALIES	TOTAL		USER OF DRUGS		NON-USER OF DRUGS		UNKNOWN	
	Number	Percent	Number	Percent	Number	Percent	Number	Percent
RESIDENT LIVE BIRTHS	102,934		916		98,756		3,262	
UNDUPLICATED COUNT WITH CONGENITAL ANOMALIES	633		15		602		16	
RECORDS WITH NO CONGENITAL ANOMALIES STATED	99,783		901		98,154		728	
RECORDS WITH UNKNOWN CONGENITAL ANOMALIES	2,518						2,518	
PERCENT UNDUPLICATED COUNT OF LIVE BIRTHS	0.6		1.6		0.6		0.5	
DUPLICATED COUNT WITH ANOMALIES	692	100.0	16	100.0	657	100.0	19	100.0
Anencephalus	15	2.2			15	2.3		
Spina Bifida/Meningocele	15	2.2			15	2.3		
Hydrocephalus	12	1.7			12	1.8		
Microcephalus	3	0.4			3	0.5		
Other Central Nervous System Anomalies	10	1.4			10	1.5		
Heart Malformations	96	13.9	2	12.5	91	13.9	3	15.8
Other Circulatory/Respiratory Anomalies	15	2.2			15	2.3		
Rectal Atresia/Stenosis	2	0.3			2	0.3		
Tracheo-Esophageal Fistula/Esophageal Atresia	1	0.1			1	0.2		
Omphalocele/Gastroschisis	18	2.6			18	2.7		
Other Gastrointestinal Anomalies	15	2.2			15	2.3		
Malformed Genitalia	33	4.8			31	4.7	2	10.5
Renal Agenesis	12	1.7			12	1.8		
Other Urogenital Anomalies	23	3.3	1	6.3	21	3.2	1	5.3
Cleft Lip/Palate	55	7.9			53	8.1	2	10.5
Polydactyly/Syndactyly/Adactyly	51	7.4	1	6.3	48	7.3	2	10.5
Clubfoot	44	6.4	4	25.0	40	6.1		
Diaphragmatic Hernia	9	1.3			9	1.4		
Other Musculoskeletal/Integumental Anomalies	43	6.2			42	6.4	1	5.3
Down's Syndrome	33	4.8	1	6.3	32	4.9		
Other Chromosomal Anomalies	27	3.9			27	4.1		
Other Specified Anomalies	160	23.1	7	43.8	145	22.1	8	42.1

TABLE 71
RESIDENT LIVE BIRTHS BY USE OF DRUGS BY MOTHER
BY AGE AND RACE OF MOTHER
VIRGINIA, 2010

DRUG USE CATEGORY	RACE OF MOTHER	TOTAL BIRTHS	AGE OF MOTHER < 15	15	16	17	18	19	15-19	20-24	25-29	30-34	35-39	40-44	45 Up	Unknown
ALL BIRTHS	TOTAL	102,934	71	247	603	1,105	2,086	3,332	7,373	22,835	28,884	26,887	13,465	3,161	249	9
	WHITE	69,524	25	139	323	599	1,158	1,940	4,159	14,220	19,839	19,268	9,549	2,281	174	9
	BLACK	22,442	40	100	249	452	813	1,253	2,867	7,176	5,907	3,990	1,947	470	45	
	OTHER	10,968	6	8	31	54	115	139	347	1,439	3,138	3,629	1,969	410	30	
USER OF DRUGS	TOTAL	916	3	3	10	16	31	52	112	348	250	133	53	15	2	
	WHITE	568	1	2	6	8	15	33	64	215	168	81	33	4	2	
	BLACK	325	2	1	4	4	15	17	41	129	78	46	18	11		
	OTHER	23				4	1	2	7	4	4	6	2			
NON-USER OF DRUGS	TOTAL	98,756	66	241	590	1,075	2,022	3,217	7,145	22,067	27,942	25,695	12,650	2,951	233	7
	WHITE	66,446	22	134	315	581	1,117	1,857	4,004	13,692	19,132	18,365	8,939	2,123	162	7
	BLACK	21,724	38	99	244	446	793	1,226	2,808	6,973	5,734	3,835	1,854	440	42	
	OTHER	10,586	6	8	31	48	112	134	333	1,402	3,076	3,495	1,857	388	29	
UNKNOWN	TOTAL	3,262	2	3	3	14	33	63	116	420	692	1,059	762	195	14	2
	WHITE	2,510	2	3	2	10	26	50	91	313	539	822	577	154	10	2
	BLACK	393			1	2	5	10	18	74	95	109	75	19	3	
	OTHER	359				2	2	3	7	33	58	128	110	22	1	
DUPLICATED COUNTS OF DRUGS USED ON RECORDS THAT INDICATED DRUG USE																
DUPLICATED COUNTS	TOTAL	1,096	3	3	10	17	32	60	122	414	305	162	69	19	2	
	WHITE	704	1	2	6	9	16	40	73	271	209	100	44	4	2	
	BLACK	368	2	1	4	4	15	18	42	139	91	56	23	15		
	OTHER	24				4	1	2	7	4	5	6	2			
HEROIN	TOTAL	65						2	2	17	20	16	8	2		
	WHITE	48						2	2	15	17	10	4			
	BLACK	16								1	3	6	4	2		
	OTHER	1								1						
METHADONE	TOTAL	125					1	5	6	39	45	26	7	1	1	
	WHITE	111					1	4	5	35	42	23	5		1	
	BLACK	12						1	1	3	3	2	2	1		
	OTHER	2								1		1				
MARIJUANA	TOTAL	562	3	3	5	15	24	43	90	258	137	52	17	5		
	WHITE	302	1	2	3	8	11	26	50	143	76	21	9	2		
	BLACK	248	2	1	2	4	12	15	34	113	60	28	8	3		
	OTHER	12				3	1	2	6	2	1	3				
COCAINE	TOTAL	144					1	5	6	41	42	31	16	8		
	WHITE	78						3	3	27	24	12	11	1		
	BLACK	64					1	2	3	14	16	19	5	7		
	OTHER	2									2					
AMPHETAMINES	TOTAL	19								8	5	4	2			
	WHITE	15								7	4	3	1			
	BLACK	4								1	1	1	1			
	OTHER															
OTHER DRUGS	TOTAL	181			5	2	6	5	18	51	56	33	19	3	1	
	WHITE	150			3	1	4	5	13	44	46	31	14	1	1	
	BLACK	24			2		2		4	7	8		3	2		
	OTHER	7				1			1		2	2	2			

TABLE 72
RESIDENT LIVE BIRTHS BY WEIGHT GAIN OF MOTHER IN POUNDS
BY AGE AND RACE OF MOTHER
VIRGINIA, 2010

RACE AND WEIGHT GAIN OF MOTHER	TOTAL BIRTHS	AGE OF MOTHER													
		< 15	15	16	17	18	19	15-19	20-24	25-29	30-34	35-39	40-44	45 Up	Unknown
TOTAL	102,934	71	247	603	1,105	2,086	3,332	7,373	22,835	28,884	26,887	13,465	3,161	249	9
< 5	4,280	2	13	21	31	79	162	306	1,083	1,197	1,001	547	138	6	
5-9	2,504	2	5	7	19	34	85	150	619	708	596	333	89	7	
10-14	4,917	3	17	28	49	106	159	359	1,155	1,361	1,194	625	207	13	
15-19	7,280	7	27	36	83	135	238	519	1,699	1,978	1,824	999	236	18	
20-24	13,519	6	28	88	136	265	425	942	2,948	3,702	3,573	1,870	435	43	
25-29	15,013	10	34	109	155	275	445	1,018	3,175	4,207	4,016	2,110	441	36	
30-34	16,164	12	37	76	139	329	478	1,059	3,338	4,605	4,499	2,114	495	41	1
35-39	11,918	6	27	56	140	253	384	860	2,579	3,398	3,251	1,476	323	22	3
40-44	10,025	11	12	55	149	212	312	740	2,225	2,994	2,577	1,183	280	15	
45-49	5,125	7	13	40	62	115	179	409	1,236	1,480	1,261	592	125	14	1
50 UP	8,742	4	32	79	127	248	407	893	2,312	2,507	1,996	839	176	14	1
Unknown	3,447	1	2	8	15	35	58	118	466	747	1,099	777	216	20	3
WHITE	69,524	25	139	323	599	1,158	1,940	4,159	14,220	19,839	19,268	9,549	2,281	174	9
< 5	2,520	1	5	12	9	35	82	143	576	728	629	354	86	3	
5-9	1,512			1	9	15	46	71	362	428	383	211	54	3	
10-14	3,026	1	9	14	28	53	84	188	650	875	770	393	142	7	
15-19	4,614	2	16	15	42	72	135	280	1,023	1,283	1,202	650	163	11	
20-24	8,725		17	42	75	134	236	504	1,715	2,464	2,468	1,248	293	33	
25-29	10,283	2	20	54	83	145	250	552	2,018	2,959	2,903	1,502	325	22	
30-34	11,232	5	21	49	64	182	264	580	2,108	3,246	3,328	1,568	367	29	1
35-39	8,365	3	15	30	77	156	236	514	1,673	2,404	2,421	1,094	235	18	3
40-44	7,031	6	9	32	92	130	209	472	1,422	2,110	1,922	871	214	14	
45-49	3,633	3	6	26	35	67	112	246	833	1,047	949	449	96	9	1
50 UP	6,061	1	20	43	74	150	250	537	1,521	1,755	1,475	630	133	8	1
Unknown	2,522	1	1	5	11	19	36	72	319	540	818	579	173	17	3
BLACK	22,442	40	100	249	452	813	1,253	2,867	7,176	5,907	3,990	1,947	470	45	
< 5	1,381	1	7	9	20	31	74	141	435	371	269	122	39	3	
5-9	766	2	5	3	10	17	37	72	219	216	144	87	23	3	
10-14	1,406	2	8	12	19	48	70	157	440	356	278	130	39	4	
15-19	1,778	5	10	20	35	54	88	207	565	451	324	185	35	6	
20-24	3,082	5	10	39	59	114	172	394	1,000	777	534	292	71	9	
25-29	2,978	6	14	50	62	115	175	416	948	753	535	266	48	6	
30-34	3,159	6	14	24	69	130	192	429	1,033	824	547	241	74	5	
35-39	2,330	3	12	23	55	90	136	316	753	625	394	185	51	3	
40-44	2,013	4	3	21	49	72	93	238	683	572	327	158	30	1	
45-49	1,048	3	5	14	24	44	62	149	331	289	185	73	16	2	
50 UP	2,053	3	11	32	48	89	138	318	683	566	332	125	25	1	
Unknown	448		1	2	2	9	16	30	86	107	121	83	19	2	
OTHER	10,968	6	8	31	54	115	139	347	1,439	3,138	3,629	1,969	410	30	
< 5	379		1		2	13	6	22	72	98	103	71	13		
5-9	226			3		2	2	7	38	64	69	35	12	1	
10-14	485			2	2	5	5	14	65	130	146	102	26	2	
15-19	888		1	1	6	9	15	32	111	244	298	164	38	1	
20-24	1,712	1	1	7	2	17	17	44	233	461	571	330	71	1	
25-29	1,752	2		5	10	15	20	50	209	495	578	342	68	8	
30-34	1,773	1	2	3	6	17	22	50	197	535	624	305	54	7	
35-39	1,223			3	8	7	12	30	153	369	436	197	37	1	
40-44	981	1		2	8	10	10	30	120	312	328	154	36		
45-49	444	1	2		3	4	5	14	72	144	127	70	13	3	
50 UP	628		1	4	5	9	19	38	108	186	189	84	18	5	
Unknown	477			1	2	7	6	16	61	100	160	115	24	1	

TABLE 73
RESIDENT INFANTS WITH ABNORMAL CONDITIONS OF THE NEWBORN
BY WEIGHT GAIN OF MOTHER IN POUNDS
VIRGINIA, 2010

CONDITIONS OF THE NEWBORN	TOTAL	WEIGHT GAIN IN POUNDS											
WITH PERCENT UNDUPLICATED OF TOTAL BIRTHS	BIRTHS	< 5	5-9	10-14	15-19	20-24	25-29	30-34	35-39	40-44	45-49	50 Up	Unknown
RESIDENT LIVE BIRTHS	102,934	4,280	2,504	4,917	7,280	13,519	15,013	16,164	11,918	10,025	5,125	8,742	3,447
UNDUPLICATED COUNT WITH CONDITIONS INDICATED	3,397	169	103	187	253	407	403	436	367	309	226	499	38
RECORDS WITH NO CONDITIONS INDICATED	97,018	4,105	2,398	4,724	7,023	13,101	14,595	15,713	11,538	9,705	4,888	8,226	1,002
RECORDS WITH UNKNOWN CONDITIONS	2,519	6	3	6	4	11	15	15	13	11	11	17	2,407
PERCENT UNDUPLICATED OF TOTAL LIVE BIRTHS	3.3	3.9	4.1	3.8	3.5	3.0	2.7	2.7	3.1	3.1	4.4	5.7	1.1
DUPLICATED COUNT WITH CONDITIONS INDICATED	3,566	182	111	194	275	438	426	453	386	318	229	512	42
Anemia (Hct < 39/Hgb < 13)	16	2			2	2	1	3	1	3		2	
Birth Injury	452	27	10	20	23	62	62	68	45	38	24	62	11
Fetal Alcohol Syndrome	1						1						
Hyaline Membrane Disease / RDS	124	5	5	5	17	15	18	14	20	8	1	14	2
Meconium Aspiration Syndrome	80	2	3	6	6	19	13	4	10	11	1	5	
Assisted Ventilation < 30 min	976	39	27	44	76	119	125	127	115	100	71	124	9
Assisted Ventilation > 29 min	426	29	14	40	47	78	52	45	36	29	12	37	7
Seizures	14			1	1	2	1	2	1	1	2	2	1
Infectious Condition	79	6	3	6	8	9	9	4	7	6	8	11	2
Other	1,398	72	49	72	95	132	144	186	151	122	110	255	10

TABLE 74
RESIDENT INFANTS WITH CONGENITAL ANOMALIES OF THE NEWBORN
BY WEIGHT GAIN OF MOTHER IN POUNDS
VIRGINIA, 2010

LIVE BIRTHS WITH CONGENITAL ANOMALIES	TOTAL	WEIGHT GAIN IN POUNDS											
WITH PERCENT UNDUPLICATED OF TOTAL BIRTHS	BIRTHS	< 5	5-9	10-14	15-19	20-24	25-29	30-34	35-39	40-44	45-49	50 Up	Unknown
RESIDENT LIVE BIRTHS	102,934	4,280	2,504	4,917	7,280	13,519	15,013	16,164	11,918	10,025	5,125	8,742	3,447
UNDUPLICATED COUNT WITH ANOMALIES INDICATED	633	60	19	42	64	83	94	82	66	44	33	41	5
RECORDS WITH NO ANOMALIES INDICATED	99,783	4,214	2,482	4,869	7,212	13,426	14,904	16,067	11,839	9,970	5,081	8,684	1,035
RECORDS WITH ANOMALIES UNKNOWN	2,518	6	3	6	4	10	15	15	13	11	11	17	2,407
PERCENT UNDUPLICATED OF TOTAL LIVE BIRTHS	0.6	1.4	0.8	0.9	0.9	0.6	0.6	0.5	0.6	0.4	0.6	0.5	0.1
DUPLICATED COUNT WITH ANOMALIES	692	66	20	49	68	92	109	89	70	47	33	44	5
Anencephalus	15	4	2	1	2		1	1	1	2			1
Spina Bifida/Meningocele	15	1		2	3	1	3	2		2	1		
Hydrocephalus	12	3	2	1	1	2	1					2	
Microcephalus	3			2							1		
Other Central Nervous System Anomalies	10	2	1	1	2	2		1		1			
Heart Malformations	96	12	2	7	6	11	17	12	14	2	3	9	1
Other Circulatory/Respiratory Anomalies	15		1	1	1	2	4	3	1	1	1		
Rectal Atresia/Stenosis	2				1						1		
Tracheo-Esophageal Fistula/Esophageal Atresia	1										1		
Omphalocele/Gastroschisis	18	2	1	2	2	1	4	1	1	2	1	1	
Other Gastrointestinal Anomalies	15			1	1	4	1	2	4	1	1		
Malformed Genitalia	33	1			1	7	5	8	3	2		6	
Renal Agenesis	12	2			1	1		3	1	3	1		
Other Urogenital Anomalies	23	1		1	2	3	4	6	3		2	1	
Cleft Lip/Palate	55	4	1	4	10	6	9	7	5	2	4	2	1
Polydactyly/Syndactyly/Adactyl	51	1		6	4	3	11	5	6	8	3	4	
Clubfoot	44	3		4	7	4	8	4	5	4	2	3	
Diaphragmatic Hernia	9	1		1	2	3	1	1					
Other Musculoskeletal/Integumental Anomalies	43	2			2	9	10	6	6	3	2	2	1
Down's Syndrome	33	2	1	6	3	3	7	3	4	1	2		1
Other Chromosomal Anomalies	27	6	2	3	1	4	3	3	1	1	1	2	
Other Specified Anomalies	160	19	7	6	16	26	20	21	15	12	6	12	

TABLE 75
RESIDENT LIVE BIRTHS BY SOURCE OF PRENATAL CARE
BY AGE AND RACE OF MOTHER
VIRGINIA, 2010

SOURCE OF PRENATAL CARE	TOTAL BIRTHS	AGE OF MOTHER													
		< 15	15	16	17	18	19	15-19	20-24	25-29	30-34	35-39	40-44	45 Up	Unknown
TOTAL ALL RACES	102,934	71	247	603	1,105	2,086	3,332	7,373	22,835	28,884	26,887	13,465	3,161	249	9
No Care	955	1	9	16	16	15	48	104	283	261	189	88	28	1	
Private Physician	78,253	50	145	381	752	1,411	2,215	4,904	16,047	22,257	21,634	10,705	2,463	190	3
Health Department	8,894	6	43	105	132	266	388	934	2,516	2,503	1,849	886	184	16	
Other Provider	8,393	10	31	72	139	255	427	924	2,576	2,374	1,556	740	195	15	3
Private Physician and Health Department	1,487	1	9	19	38	68	132	266	591	332	198	70	26	3	
Private Physician and Other Provider	809		6	3	6	17	27	59	175	217	209	115	33	1	
Health Department and Other Provider	119			1	2	3	6	12	36	29	23	15	2	1	1
Private Physician, Health Department, and Other Provider	176						2	2	46	42	43	33	9	1	
Unknown Source of Care	3,848	3	4	6	20	51	87	168	565	869	1,186	813	221	21	2
WHITE RACE	69,524	25	139	323	599	1,158	1,940	4,159	14,220	19,839	19,268	9,549	2,281	174	9
No Care	532		4	8	12	4	24	52	153	145	116	50	16		
Private Physician	54,466	17	82	210	419	806	1,342	2,859	10,392	15,709	15,797	7,737	1,809	143	3
Health Department	5,314	2	31	62	77	149	203	522	1,440	1,526	1,183	528	109	4	
Other Provider	4,489	2	12	27	45	99	198	381	1,261	1,352	914	454	114	8	3
Private Physician and Health Department	981	1	5	12	25	43	87	172	385	230	131	44	17	1	
Private Physician and Other Provider	484		1		3	11	10	25	86	125	144	74	29	1	
Health Department and Other Provider	66				1	2	1	4	21	17	14	8	1		1
Private Physician, Health Department, and Other Provider	123								31	31	27	27	7		
Unknown Source of Care	3,069	3	4	4	17	44	75	144	451	704	942	627	179	17	2
BLACK RACE	22,442	40	100	249	452	813	1,253	2,867	7,176	5,907	3,990	1,947	470	45	
No Care	317	1	5	6	4	10	19	44	103	84	47	29	8	1	
Private Physician	15,953	30	60	159	305	559	810	1,893	4,911	4,313	3,010	1,438	334	24	
Health Department	2,039	2	10	32	42	75	141	300	712	504	300	171	41	9	
Other Provider	2,987	7	17	39	85	136	206	483	1,089	742	418	185	58	5	
Private Physician and Health Department	422		4	7	12	22	44	89	181	81	47	18	5	1	
Private Physician and Other Provider	248		4	3	2	5	17	31	83	69	44	19	2		
Health Department and Other Provider	32			1	1	1	5	8	7	6	4	5	1	1	
Private Physician, Health Department, and Other Provider	33						2	2	10	6	8	5	1	1	
Unknown Source of Care	411			2	1	5	9	17	80	102	112	77	20	3	
OTHER RACES	10,968	6	8	31	54	115	139	347	1,439	3,138	3,629	1,969	410	30	
No Care	106			2		1	5	8	27	32	26	9	4		
Private Physician	7,834	3	3	12	28	46	63	152	744	2,235	2,827	1,530	320	23	
Health Department	1,541	2	2	11	13	42	44	112	364	473	366	187	34	3	
Other Provider	917	1	2	6	9	20	23	60	226	280	224	101	23	2	
Private Physician and Health Department	84				1	3	1	5	25	21	20	8	4	1	
Private Physician and Other Provider	77		1		1	1		3	6	23	21	22	2		
Health Department and Other Provider	21								8	6	5	2			
Private Physician, Health Department, and Other Provider	20								5	5	8	1	1		
Unknown Source of Care	368				2	2	3	7	34	63	132	109	22	1	

TABLE 76
RESIDENT LIVE BIRTHS BY SOURCE OF PRENATAL CARE
BY EDUCATION OF MOTHER BY MARITAL STATUS
VIRGINIA, 2010

SOURCE OF PRENATAL CARE	EDUCATION OF MOTHER							
	Total Births	Elementary 0-6	Elementary 7-8	Secondary 9-11	Secondary 12	College 1-3	College 4 Up	Education Unknown
TOTAL	102,934	2,601	1,254	8,932	28,926	21,919	35,755	3,547
No Care	955	92	31	184	355	130	80	83
Private Physician	78,253	572	539	5,325	20,589	18,067	32,617	544
Health Department	8,894	1,434	405	1,757	3,043	1,162	811	282
Other Provider	8,393	428	219	1,187	3,381	1,591	1,433	154
Private Physician and Health Department	1,487	36	26	277	671	356	116	5
Private Physician and Other Provider	809	6	10	63	210	239	278	3
Health Department and Other Provider	119	9	6	25	33	32	13	1
Private Physician, Health Department, and Other Provider	176			1	50	50	75	
Unknown Source of Care	3,848	24	18	113	594	292	332	2,475
MARITAL	66,402	918	443	2,219	13,342	13,806	32,853	2,821
No Care	275	27	6	26	105	31	54	26
Private Physician	54,788	314	216	1,404	10,371	11,807	30,285	391
Health Department	3,214	456	117	437	1,035	489	567	113
Other Provider	3,754	96	84	219	1,151	893	1,233	78
Private Physician and Health Department	529	10	10	73	199	144	92	1
Private Physician and Other Provider	506	3	3	9	81	167	241	2
Health Department and Other Provider	50	3	1	7	12	17	10	
Private Physician, Health Department, and Other Provider	168			1	46	47	74	
Unknown Source of Care	3,118	9	6	43	342	211	297	2,210
NON-MARITAL	36,532	1,683	811	6,713	15,584	8,113	2,902	726
No Care	680	65	25	158	250	99	26	57
Private Physician	23,465	258	323	3,921	10,218	6,260	2,332	153
Health Department	5,680	978	288	1,320	2,008	673	244	169
Other Provider	4,639	332	135	968	2,230	698	200	76
Private Physician and Health Department	958	26	16	204	472	212	24	4
Private Physician and Other Provider	303	3	7	54	129	72	37	1
Health Department and Other Provider	69	6	5	18	21	15	3	1
Private Physician, Health Department, and Other Provider	8				4	3	1	
Unknown Source of Care	730	15	12	70	252	81	35	265

TABLE 77
RESIDENT LIVE BIRTHS BY OBSTETRIC PROCEDURES
BY AGE AND RACE OF MOTHER
VIRGINIA, 2010

OBSTETRIC PROCEDURES USED WITH UNDUPLICATED COUNT OF PROCEDURES	TOTAL BIRTHS	AGE OF MOTHER < 15	15	16	17	18	19	15-19	20-24	25-29	30-34	35-39	40-44	45 Up	Unknown
RESIDENT TOTAL BIRTHS	102,934	71	247	603	1,105	2,086	3,332	7,373	22,835	28,884	26,887	13,465	3,161	249	9
UNDUPLICATED COUNT OF OBSTETRIC PROCEDURES	95,106	69	238	580	1,051	1,990	3,151	7,010	21,232	26,877	24,712	12,155	2,826	220	5
RECORDS WITH NO OBSTETRIC PROCEDURES INDICATED	5,310	2	9	22	49	87	158	325	1,379	1,529	1,284	616	156	17	2
RECORDS WITH UNKNOWN OBSTETRIC PROCEDURES	2,518			1	5	9	23	38	224	478	891	694	179	12	2
DUPLICATED COUNT OF OBSTETRIC PROCEDURES	199,049	150	492	1,232	2,193	4,170	6,602	14,689	43,915	56,073	52,083	25,695	5,974	462	8
Amniocentesis	648			2	1	6	12	21	106	121	159	163	70	8	
Electronic Fetal Monitoring	91,258	64	231	556	1,004	1,922	3,048	6,761	20,396	25,755	23,707	11,658	2,703	211	3
Induction of Labor	17,945	17	39	125	220	404	662	1,450	4,157	5,092	4,559	2,130	501	38	1
Stimulation of Labor	8,519	12	20	69	120	232	334	775	2,015	2,459	2,127	925	199	7	
Tocolysis	1,301	2	4	16	18	34	59	131	293	390	308	148	29		
Ultrasound	79,170	54	196	459	823	1,568	2,484	5,530	16,895	22,210	21,180	10,640	2,459	198	4
Other	208	1	2	5	7	4	3	21	53	46	43	31	13		
RESIDENT WHITE RACE BIRTHS	69,524	25	139	323	599	1,158	1,940	4,159	14,220	19,839	19,268	9,549	2,281	174	9
UNDUPLICATED COUNT OF OBSTETRIC PROCEDURES	63,512	24	132	304	562	1,082	1,811	3,891	13,046	18,279	17,562	8,553	2,001	151	5
RECORDS WITH NO OBSTETRIC PROCEDURES INDICATED	4,138	1	7	19	35	71	114	246	1,021	1,213	1,026	478	138	13	2
RECORDS WITH UNKNOWN OBSTETRIC PROCEDURES	1,874				2	5	15	22	153	347	680	518	142	10	2
DUPLICATED COUNT OF OBSTETRIC PROCEDURES	133,892	55	283	647	1,215	2,343	3,907	8,395	27,366	38,316	37,118	18,088	4,225	321	8
Amniocentesis	434			1		4	8	13	64	79	106	115	52	5	
Electronic Fetal Monitoring	60,884	21	128	290	538	1,049	1,757	3,762	12,539	17,504	16,810	8,189	1,913	143	3
Induction of Labor	12,640	10	22	63	139	253	434	911	2,797	3,627	3,368	1,545	353	28	1
Stimulation of Labor	5,819	5	13	33	64	135	205	450	1,270	1,708	1,585	653	142	6	
Tocolysis	867	1	3	7	10	17	32	69	167	268	240	101	21		
Ultrasound	53,112	18	115	250	457	884	1,470	3,176	10,498	15,097	14,982	7,463	1,735	139	4
Other	136		2	3	7	1	1	14	31	33	27	22	9		
RESIDENT BLACK RACE BIRTHS	22,442	40	100	249	452	813	1,253	2,867	7,176	5,907	3,990	1,947	470	45	
UNDUPLICATED COUNT OF OBSTETRIC PROCEDURES	21,278	39	98	245	437	796	1,211	2,787	6,850	5,604	3,733	1,783	440	42	
RECORDS WITH NO OBSTETRIC PROCEDURES INDICATED	864	1	2	3	14	15	36	70	285	229	170	93	14	2	
RECORDS WITH UNKNOWN OBSTETRIC PROCEDURES	300			1	1	2	6	10	41	74	87	71	16	1	
DUPLICATED COUNT OF OBSTETRIC PROCEDURES	43,040	81	190	519	874	1,607	2,421	5,611	13,766	11,281	7,630	3,669	917	85	
Amniocentesis	128			1	1	2	4	8	38	30	24	16	9	3	
Electronic Fetal Monitoring	20,477	38	95	239	418	772	1,168	2,692	6,605	5,374	3,596	1,714	417	41	
Induction of Labor	3,703	5	14	56	76	134	204	484	1,166	968	678	309	87	6	
Stimulation of Labor	1,721	6	6	31	48	85	115	285	612	438	243	111	26		
Tocolysis	309	1	1	7	7	16	23	54	109	76	39	25	5		
Ultrasound	16,657	30	74	183	324	595	905	2,081	5,216	4,389	3,042	1,492	372	35	
Other	45	1		2		3	2	7	20	6	8	2	1		
RESIDENT OTHER RACES BIRTHS	10,968	6	8	31	54	115	139	347	1,439	3,138	3,629	1,969	410	30	
UNDUPLICATED COUNT OF OBSTETRIC PROCEDURES	10,316	6	8	31	52	112	129	332	1,336	2,994	3,417	1,819	385	27	
RECORDS WITH NO OBSTETRIC PROCEDURES INDICATED	308					1	8	9	73	87	88	45	4	2	
RECORDS WITH UNKNOWN OBSTETRIC PROCEDURES	344				2	2	2	6	30	57	124	105	21	1	
DUPLICATED COUNT OF OBSTETRIC PROCEDURES	22,117	14	19	66	104	220	274	683	2,783	6,476	7,335	3,938	832	56	
Amniocentesis	86								4	12	29	32	9		
Electronic Fetal Monitoring	9,897	5	8	27	48	101	123	307	1,252	2,877	3,301	1,755	373	27	
Induction of Labor	1,602	2	3	6	5	17	24	55	194	497	513	276	61	4	
Stimulation of Labor	979	1	1	5	8	12	14	40	133	313	299	161	31	1	
Tocolysis	125			2	1	1	4	8	17	46	29	22	3		
Ultrasound	9,401	6	7	26	42	89	109	273	1,181	2,724	3,156	1,685	352	24	
Other	27								2	7	8	7	3		

TABLE 78
RESIDENT LIVE BIRTHS BY METHOD OF DELIVERY
BY AGE AND RACE OF MOTHER
VIRGINIA, 2010

METHOD OF DELIVERY	TOTAL BIRTHS	AGE OF MOTHER													
		< 15	15	16	17	18	19	15-19	20-24	25-29	30-34	35-39	40-44	45 Up	Unknown
TOTAL BIRTHS TO ALL RACES	102,934	71	247	603	1,105	2,086	3,332	7,373	22,835	28,884	26,887	13,465	3,161	249	9
DUPLICATED COUNT OF METHODS	104,395	79	254	639	1,159	2,172	3,456	7,680	23,537	29,537	26,991	13,233	3,086	245	7
Vaginal Birth	64,565	62	198	472	861	1,590	2,475	5,596	15,898	18,795	15,919	6,820	1,403	67	5
Vaginal Birth After Previous C-Section	903				3	4	11	18	146	256	297	159	26	1	
Primary C-Section	20,893	9	49	123	223	442	697	1,534	4,414	5,723	5,362	2,901	831	118	1
Repeat C-Section	14,041			7	14	42	125	188	2,156	3,624	4,421	2,879	721	51	1
Forceps	774	2		7	8	15	37	67	192	206	185	95	24	3	
Vacuum	3,219	6	7	30	50	79	111	277	731	933	807	379	81	5	
TOTAL WHITE RACE BIRTHS	69,524	25	139	323	599	1,158	1,940	4,159	14,220	19,839	19,268	9,549	2,281	174	9
DUPLICATED COUNT OF METHODS	70,278	29	142	338	624	1,209	2,010	4,323	14,649	20,283	19,255	9,351	2,214	167	7
Vaginal Birth	44,128	24	118	258	466	884	1,474	3,200	10,062	13,216	11,609	4,918	1,040	54	5
Vaginal Birth After Previous C-Section	550				1	1	6	8	72	143	194	112	20	1	
Primary C-Section	13,859	1	21	63	125	249	393	851	2,760	3,805	3,753	2,039	569	80	1
Repeat C-Section	9,139			2	6	21	54	83	1,181	2,331	3,045	1,957	512	29	1
Forceps	536	1		6	3	9	20	38	134	151	127	66	18	1	
Vacuum	2,066	3	3	9	23	45	63	143	440	637	527	259	55	2	
TOTAL BLACK RACE BIRTHS	22,442	40	100	249	452	813	1,253	2,867	7,176	5,907	3,990	1,947	470	45	
DUPLICATED COUNT OF METHODS	22,935	43	104	270	480	845	1,302	3,001	7,409	6,001	4,036	1,937	463	45	
Vaginal Birth	13,894	33	73	187	353	617	898	2,128	4,786	3,593	2,228	940	180	6	
Vaginal Birth After Previous C-Section	217				2	3	4	9	62	69	49	23	5		
Primary C-Section	4,710	7	27	57	88	171	279	622	1,415	1,184	857	460	146	19	
Repeat C-Section	3,304			4	8	19	63	94	868	981	767	453	122	19	
Forceps	140	1		1	5	3	16	25	48	25	27	13		1	
Vacuum	670	2	4	21	24	32	42	123	230	149	108	48	10		
TOTAL OTHER RACES BIRTHS	10,968	6	8	31	54	115	139	347	1,439	3,138	3,629	1,969	410	30	
DUPLICATED COUNT OF METHODS	11,182	7	8	31	55	118	144	356	1,479	3,253	3,700	1,945	409	33	
Vaginal Birth	6,543	5	7	27	42	89	103	268	1,050	1,986	2,082	962	183	7	
Vaginal Birth After Previous C-Section	136						1	1	12	44	54	24	1		
Primary C-Section	2,324	1	1	3	10	22	25	61	239	734	752	402	116	19	
Repeat C-Section	1,598			1		2	8	11	107	312	609	469	87	3	
Forceps	98					3	1	4	10	30	31	16	6	1	
Vacuum	483	1			3	2	6	11	61	147	172	72	16	3	

TABLE 79
RESIDENT LIVE BIRTHS BY RACE OF THE MOTHER
BY MEDICAL HISTORY OF THE PREGNANCY
VIRGINIA, 2010

DUPLICATED AND UNDUPLICATED COUNTS WITH MEDICAL HISTORY	TOTAL		WHITE RACE		BLACK RACE		OTHER RACES	
	Number	Percent	Number	Percent	Number	Percent	Number	Percent
RESIDENT LIVE BIRTHS	102,934		69,524		22,442		10,968	
UNDUPLICATED COUNT WITH MEDICAL HISTORY	31,783		20,048		8,263		3,472	
RECORDS WITH NO MEDICAL HISTORY INDICATED	2,518		1,874		300		344	
RECORDS WITH UNKNOWN MEDICAL HISTORY	68,633		47,602		13,879		7,152	
PERCENT UNDUPLICATED COUNT OF LIVE BIRTHS	30.9		28.8		36.8		31.7	
DUPLICATED COUNT WITH MEDICAL HISTORY	40,704	100.0	25,421	100.0	10,931	100.0	4,352	100.0
Anemia (Hct < 30/Hgb < 10)	3,572	8.8	1,943	7.6	1,279	11.7	350	8.0
Cardiac Disease	358	0.9	278	1.1	63	0.6	17	0.4
Acute or Chronic Lung Disease	1,397	3.4	906	3.6	365	3.3	126	2.9
Diabetes	4,300	10.6	2,684	10.6	799	7.3	817	18.8
Genital Herpes	1,446	3.6	897	3.5	467	4.3	82	1.9
Hydramnios/Oligohydramnios	1,171	2.9	770	3.0	278	2.5	123	2.8
Hemoglobinopathy	228	0.6	77	0.3	61	0.6	90	2.1
Hypertension, Chronic	1,343	3.3	756	3.0	507	4.6	80	1.8
Hypertension, Pregnancy Associated	3,814	9.4	2,501	9.8	1,068	9.8	245	5.6
Eclampsia	567	1.4	336	1.3	181	1.7	50	1.1
Incompetent Cervix	293	0.7	138	0.5	113	1.0	42	1.0
Previous Infant 4000+ Grams	635	1.6	531	2.1	57	0.5	47	1.1
Previous Preterm or Small-For-Gestational-Age Infant	1,101	2.7	677	2.7	334	3.1	90	2.1
Renal Disease	257	0.6	201	0.8	28	0.3	28	0.6
RH Sensitization	924	2.3	755	3.0	109	1.0	60	1.4
Uterine Bleeding	183	0.4	138	0.5	29	0.3	16	0.4
Maternal Infection	13,491	33.1	7,982	31.4	4,032	36.9	1,477	33.9
Other	5,624	13.8	3,851	15.1	1,161	10.6	612	14.1

TABLE 80
RESIDENT LIVE BIRTHS BY RACE OF THE MOTHER
BY EVENTS OF LABOR AND DELIVERY
VIRGINIA, 2010

DUPLICATED AND UNDUPLICATED COUNTS OF EVENTS	TOTAL		WHITE RACE		BLACK RACE		OTHER RACES	
	Number	Percent	Number	Percent	Number	Percent	Number	Percent
RESIDENT LIVE BIRTHS	102,934		69,524		22,442		10,968	
UNDUPLICATED COUNT OF EVENTS	19,562		12,779		4,670		2,113	
RECORDS WITH NO EVENTS INDICATED	80,853		54,871		17,471		8,511	
RECORDS WITH UNKNOWN EVENTS	2,519		1,874		301		344	
PERCENT UNDUPLICATED COUNT OF LIVE BIRTHS	19.0		18.4		20.8		19.3	
DUPLICATED COUNT OF EVENTS	23,425	100.0	15,260	100.0	5,582	100.0	2,583	100.0
Febrile (> 100F or 38C)	879	3.8	545	3.6	194	3.5	140	5.4
Meconium, Moderate/Heavy	4,364	18.6	2,729	17.9	1,177	21.1	458	17.7
Premature Rupture of Membrane (> 12 hrs)	1,754	7.5	1,131	7.4	471	8.4	152	5.9
Abruptio Placenta	313	1.3	188	1.2	98	1.8	27	1.0
Placenta Previa	379	1.6	236	1.5	68	1.2	75	2.9
Other Excessive Bleeding	232	1.0	171	1.1	44	0.8	17	0.7
Seizures During Labor	31	0.1	19	0.1	10	0.2	2	0.1
Precipitous Labor (< 3 hrs)	1,226	5.2	802	5.3	300	5.4	124	4.8
Prolonged Labor (> 20 hrs)	578	2.5	393	2.6	137	2.5	48	1.9
Dysfunctional Labor	2,059	8.8	1,305	8.6	467	8.4	287	11.1
Breech/Malpresentation	2,988	12.8	2,135	14.0	516	9.2	337	13.0
Cephalopelvic Disproportion	959	4.1	631	4.1	208	3.7	120	4.6
Cord Prolapse	155	0.7	112	0.7	34	0.6	9	0.3
Anesthetic Complications	72	0.3	54	0.4	8	0.1	10	0.4
Fetal Distress	3,646	15.6	2,147	14.1	1,020	18.3	479	18.5
Other	3,790	16.2	2,662	17.4	830	14.9	298	11.5

TABLE 81
RESIDENT LIVE BIRTHS WITH ABNORMAL CONDITIONS OF THE NEWBORN
BY RACE OF THE MOTHER
VIRGINIA, 2010

DUPLICATED AND UNDUPLICATED COUNTS WITH CONDITIONS INDICATED	TOTAL		WHITE RACE		BLACK RACE		OTHER RACES	
	Number	Percent	Number	Percent	Number	Percent	Number	Percent
RESIDENT LIVE BIRTHS	102,934		69,524		22,442		10,968	
UNDUPLICATED COUNT WITH CONDITIONS INDICATED	3,397		2,392		763		242	
RECORDS WITH NO CONDITIONS OF NEWBORN STATED	97,018		65,258		21,378		10,382	
RECORDS WITH UNKNOWN CONDITIONS OF NEWBORN	2,519		1,874		301		344	
PERCENT UNDUPLICATED COUNT OF LIVE BIRTHS	3.3		3.4		3.4		2.2	
DUPLICATED COUNT WITH CONDITIONS INDICATED	3,566	100.0	2,508	100.0	809	100.0	249	100.0
Anemia (Hct < 39/Hgb < 13)	16	0.4	13	0.5	3	0.4		
Birth Injury	452	12.7	411	16.4	17	2.1	24	9.6
Fetal Alcohol Syndrome	1	0.0			1	0.1		
Hyaline Membrane Disease / RDS	124	3.5	91	3.6	31	3.8	2	0.8
Meconium Aspiration Syndrome	80	2.2	55	2.2	20	2.5	5	2.0
Assisted Ventilation < 30 min	976	27.4	666	26.6	248	30.7	62	24.9
Assisted Ventilation > 29 min	426	11.9	271	10.8	133	16.4	22	8.8
Seizures	14	0.4	11	0.4	2	0.2	1	0.4
Infectious Condition	79	2.2	61	2.4	14	1.7	4	1.6
Other	1,398	39.2	929	37.0	340	42.0	129	51.8

TABLE 82
RESIDENT LIVE BIRTHS WITH CONGENITAL ANOMALIES OF THE NEWBORN
BY RACE OF THE MOTHER
VIRGINIA, 2010

DUPLICATED AND UNDUPLICATED COUNTS WITH ANOMALIES	TOTAL		WHITE RACE		BLACK RACE		OTHER RACES	
	Number	Percent	Number	Percent	Number	Percent	Number	Percent
RESIDENT LIVE BIRTHS	102,934		69,524		22,442		10,968	
UNDUPLICATED COUNT WITH CONGENITAL ANOMALIES	633		424		169		40	
RECORDS WITH NO CONGENITAL ANOMALIES STATED	99,783		67,226		21,973		10,584	
RECORDS WITH UNKNOWN CONGENITAL ANOMALIES	2,518		1,874		300		344	
PERCENT UNDUPLICATED COUNT OF LIVE BIRTHS	0.6		0.6		0.8		0.4	
DUPLICATED COUNT WITH ANOMALIES	692	100.0	468	100.0	179	100.0	45	100.0
Anencephalus	15	2.2	11	2.4	3	1.7	1	2.2
Spina Bifida/Meningocele	15	2.2	11	2.4	3	1.7	1	2.2
Hydrocephalus	12	1.7	7	1.5	2	1.1	3	6.7
Microcephalus	3	0.4	3	0.6				
Other Central Nervous System Anomalies	10	1.4	5	1.1	3	1.7	2	4.4
Heart Malformations	96	13.9	69	14.7	27	15.1		
Other Circulatory/Respiratory Anomalies	15	2.2	13	2.8	2	1.1		
Rectal Atresia/Stenosis	2	0.3	1	0.2	1	0.6		
Tracheo-Esophageal Fistula/Esophageal Atresia	1	0.1	1	0.2				
Omphalocele/Gastroschisis	18	2.6	10	2.1	7	3.9	1	2.2
Other Gastrointestinal Anomalies	15	2.2	10	2.1	4	2.2	1	2.2
Malformed Genitalia	33	4.8	28	6.0	1	0.6	4	8.9
Renal Agenesis	12	1.7	11	2.4	1	0.6		
Other Urogenital Anomalies	23	3.3	16	3.4	6	3.4	1	2.2
Cleft Lip/Palate	55	7.9	39	8.3	9	5.0	7	15.6
Polydactyly/Syndactyly/Adactyly	51	7.4	26	5.6	24	13.4	1	2.2
Clubfoot	44	6.4	30	6.4	10	5.6	4	8.9
Diaphragmatic Hernia	9	1.3	5	1.1	4	2.2		
Other Musculoskeletal/Integumental Anomalies	43	6.2	32	6.8	9	5.0	2	4.4
Down's Syndrome	33	4.8	26	5.6	5	2.8	2	4.4
Other Chromosomal Anomalies	27	3.9	18	3.8	7	3.9	2	4.4
Other Specified Anomalies	160	23.1	96	20.5	51	28.5	13	28.9

TABLE 83
RESIDENTS WITH MEDICAL HISTORY OF THE PREGNANCY INDICATED
BY AGE OF THE MOTHER
VIRGINIA, 2010

DUPLICATED AND UNDUPLICATED COUNTS WITH MEDICAL HISTORY	TOTAL BIRTHS	AGE OF MOTHER < 15	15	16	17	18	19	15-19	20-24	25-29	30-34	35-39	40-44	45 Up	Unknown
RESIDENT LIVE BIRTHS	102,934	71	247	603	1,105	2,086	3,332	7,373	22,835	28,884	26,887	13,465	3,161	249	9
UNDUPLICATED COUNT WITH MEDICAL HISTORY	31,783	20	69	174	329	646	1,009	2,227	6,756	8,598	8,426	4,507	1,150	99	
PERCENT UNDUPLICATED OF AGE GROUP LIVE BIRTHS	30.9	28.2	27.9	28.9	29.8	31.0	30.3	30.2	29.6	29.8	31.3	33.5	36.4	39.8	
DUPLICATED COUNT WITH MEDICAL HISTORY	40,704	24	88	211	423	762	1,244	2,728	8,494	10,997	10,848	5,875	1,581	157	
Anemia (Hct < 30/Hgb < 10)	3,572	1	9	22	58	90	134	313	862	947	902	427	110	10	
Cardiac Disease	358	1		1	3	1	13	18	67	107	95	56	13	1	
Acute or Chronic Lung Disease	1,397		3	10	24	40	56	133	337	376	345	144	54	8	
Diabetes	4,300		2	4	14	22	48	90	511	1,182	1,318	910	262	27	
Genital Herpes	1,446		1	3	3	17	33	57	290	388	379	264	61	7	
Hydramnios/Oligohydramnios	1,171		2	10	20	19	32	83	231	343	313	151	44	6	
Hemoglobinopathy	228				3	2	2	7	31	67	78	38	7		
Hypertension, Chronic	1,343	1	1	1	8	6	16	32	172	355	386	274	113	10	
Hypertension, Pregnancy Associated	3,814	6	10	25	48	86	126	295	838	1,083	929	506	142	15	
Eclampsia	567	1	2	3	11	8	26	50	135	146	130	69	30	6	
Incompetent Cervix	293		1	1	1	1	6	10	52	74	92	54	10	1	
Previous Infant 4000+ Grams	635				1	1	2	4	55	150	218	145	60	3	
Previous Preterm or Small-For-Gestational-Age Infant	1,101		3	5	6	13	18	45	218	300	317	184	36	1	
Renal Disease	257			2			2	4	59	74	70	40	9	1	
RH Sensitization	924		1	4	4	13	22	44	179	296	277	100	25	3	
Uterine Bleeding	183		1	2	2	3	6	14	28	56	50	28	6	1	
Maternal Infection	13,491	10	37	86	162	335	537	1,157	3,201	3,537	3,474	1,702	376	34	
Other	5,624	4	15	32	55	105	165	372	1,228	1,516	1,475	783	223	23	

TABLE 84
RESIDENTS WITH MEDICAL HISTORY OF THE PREGNANCY INDICATED
BY MONTH AND TRIMESTER PRENATAL CARE BEGAN
VIRGINIA, 2010

DUPLICATED AND UNDUPLICATED COUNTS WITH MEDICAL HISTORY	TOTAL BIRTHS	MONTH AND TRIMESTER CARE BEGAN 1	2	3	1st	4	5	6	2nd	7	8	9	3rd	NO CARE	CARE UNKNOWN
RESIDENT LIVE BIRTHS	102,934	23,870	43,822	16,576	84,268	5,931	3,196	1,820	10,947	1,216	930	902	3,048	955	3,716
UNDUPLICATED COUNT WITH MEDICAL HISTORY	31,783	6,751	13,713	5,954	26,418	2,069	1,156	604	3,829	405	327	338	1,070	205	261
PERCENT UNDUPLICATED OF AGE GROUP LIVE BIRTHS	30.9	28.3	31.3	35.9	31.3	34.9	36.2	33.2	35.0	33.3	35.2	37.5	35.1	21.5	7.0
DUPLICATED COUNT WITH MEDICAL HISTORY	40,704	8,305	17,837	7,752	33,894	2,620	1,476	759	4,855	513	425	447	1,385	257	313
Anemia (Hct < 30/Hgb < 10)	3,572	687	1,413	744	2,844	269	180	89	538	56	43	64	163	13	14
Cardiac Disease	358	28	207	62	297	23	11	9	43	4	4	9	17		1
Acute or Chronic Lung Disease	1,397	151	716	283	1,150	86	44	31	161	16	20	34	70	12	4
Diabetes	4,300	916	1,929	798	3,643	241	110	80	431	47	44	41	132	23	71
Genital Herpes	1,446	291	672	286	1,249	89	45	22	156	15	12	7	34	2	5
Hydramnios/Oligohydramnios	1,171	244	526	224	994	69	39	17	125	17	13	12	42	7	3
Hemoglobinopathy	228	7	131	57	195	12	9	3	24	7	2		9		
Hypertension, Chronic	1,343	281	581	231	1,093	94	42	22	158	23	14	20	57	12	23
Hypertension, Pregnancy Associated	3,814	827	1,748	637	3,212	223	117	66	406	50	34	22	106	19	71
Eclampsia	567	138	248	93	479	40	19	9	68	5	5	2	12	6	2
Incompetent Cervix	293	60	131	54	245	25	7	5	37	2	1	2	5	1	5
Previous Infant 4000+ Grams	635	97	252	155	504	57	33	17	107	7	9	2	18	1	5
Previous Preterm or Small-For-Gestational-Age Infant	1,101	210	455	219	884	75	50	28	153	12	12	5	29	19	16
Renal Disease	257	23	155	50	228	16	3	1	20		4	2	6	3	
RH Sensitization	924	99	562	159	820	43	29	5	77	11	7	4	22	3	2
Uterine Bleeding	183	37	75	33	145	16	10	3	29	2			2	4	3
Maternal Infection	13,491	2,943	5,910	2,463	11,316	871	508	251	1,630	157	142	117	416	70	59
Other	5,624	1,266	2,126	1,204	4,596	371	220	101	692	82	59	104	245	62	29

TABLE 85
RESIDENT LIVE BIRTHS WITH EVENTS OF LABOR AND DELIVERY
BY AGE OF THE MOTHER
VIRGINIA, 2010

EVENTS OF LABOR AND DELIVERY WITH PERCENT UNDUPLICATED COUNT OF TOTAL	TOTAL EVENTS	AGE OF MOTHER < 15	15	16	17	18	19	15-19	20-24	25-29	30-34	35-39	40-44	45 Up	Unknown
RESIDENT LIVE BIRTHS	102,934	71	247	603	1,105	2,086	3,332	7,373	22,835	28,884	26,887	13,465	3,161	249	9
UNDUPLICATED COUNT OF EVENTS	19,562	20	45	115	217	449	709	1,535	4,462	5,426	4,963	2,468	632	55	1
RECORDS WITH NO EVENTS INDICATED	80,853	51	202	487	883	1,628	2,599	5,799	18,149	22,980	21,033	10,303	2,350	182	6
RECORDS WITH UNKNOWN EVENTS	2,519			1	5	9	24	39	224	478	891	694	179	12	2
PERCENT UNDUPLICATED COUNT OF LIVE BIRTHS	19.0	28.2	18.2	19.1	19.6	21.5	21.3	20.8	19.5	18.8	18.5	18.3	20.0	22.1	11.1
DUPLICATED COUNT OF EVENTS	23,425	21	53	133	245	534	849	1,814	5,338	6,502	5,929	2,986	764	70	1
Febrile (> 100F or 38C)	879		1	3	7	32	30	73	247	269	196	77	16	1	
Meconium, Moderate/Heavy	4,364	5	15	30	44	96	157	342	1,118	1,260	1,065	471	95	8	
Premature Rupture of Membrane (> 12 hrs)	1,754	1	3	12	15	36	66	132	407	502	433	238	39	2	
Abruptio Placenta	313		1	1	2	4	9	17	83	73	78	52	8	2	
Placenta Previa	379				1	3	5	9	32	78	124	104	28	4	
Other Excessive Bleeding	232	1	1		2	6	16	25	57	60	50	31	8		
Seizures During Labor	31		1		2	2	1	6	11	5	6	1	2		
Precipitous Labor (< 3 hrs)	1,226	1		3	8	14	33	58	264	340	343	173	44	2	1
Prolonged Labor (> 20 hrs)	578	1	1	4	7	13	34	59	131	164	143	64	14	2	
Dysfunctional Labor	2,059		2	13	19	50	76	160	464	557	537	264	72	5	
Breech/Malpresentation	2,988		5	10	19	44	48	126	454	810	912	522	145	19	
Cephalopelvic Disproportion	959	1	3	6	13	34	51	107	222	264	232	104	26	3	
Cord Prolapse	155			1	3	2	3	9	33	39	41	21	12		
Anesthetic Complications	72					3	2	5	10	23	18	12	4		
Fetal Distress	3,646	4	12	27	49	88	133	309	802	994	931	460	136	10	
Other	3,790	7	8	23	54	107	185	377	1,003	1,064	820	392	115	12	

TABLE 86
RESIDENT LIVE BIRTHS WITH EVENTS OF LABOR AND DELIVERY
BY MONTH AND TRIMESTER PRENATAL CARE BEGAN
VIRGINIA, 2010

EVENTS OF LABOR AND DELIVERY WITH PERCENT UNDUPLICATED COUNT OF TOTAL	TOTAL EVENTS	MONTH AND TRIMESTER CARE BEGAN 1	2	3	1st	4	5	6	2nd	7	8	9	3rd	NO CARE	CARE UNKNOWN
RESIDENT LIVE BIRTHS	102,934	23,870	43,822	16,576	84,268	5,931	3,196	1,820	10,947	1,216	930	902	3,048	955	3,716
UNDUPLICATED COUNT OF EVENTS	19,562	3,637	8,706	3,831	16,174	1,298	722	378	2,398	246	188	231	665	233	92
RECORDS WITH NO EVENTS INDICATED	80,853	20,233	35,116	12,745	68,094	4,633	2,474	1,442	8,549	970	742	671	2,383	698	1,129
RECORDS WITH UNKNOWN EVENTS	2,519													24	2,495
PERCENT UNDUPLICATED COUNT OF LIVE BIRTHS	19.0	15.2	19.9	23.1	19.2	21.9	22.6	20.8	21.9	20.2	20.2	25.6	21.8	24.4	2.5
DUPLICATED COUNT OF EVENTS	23,425	4,186	10,457	4,688	19,331	1,571	875	449	2,895	293	231	286	810	284	105
Febrile (> 100F or 38C)	879	140	392	201	733	56	32	16	104	8	6	17	31	7	4
Meconium, Moderate/Heavy	4,364	897	1,902	743	3,542	296	156	92	544	63	51	85	199	64	15
Premature Rupture of Membrane (> 12 hrs)	1,754	289	808	282	1,379	135	53	36	224	21	19	24	64	59	28
Abruptio Placenta	313	70	116	62	248	22	13	6	41	6	4	3	13	9	2
Placenta Previa	379	120	142	73	335	19	8	8	35	3	1	1	5	3	1
Other Excessive Bleeding	232	42	96	54	192	19	9	2	30	1	2	2	5	4	1
Seizures During Labor	31	3	15	8	26					2	1		3	2	
Precipitous Labor (< 3 hrs)	1,226	206	452	235	893	116	60	36	212	30	19	20	69	34	18
Prolonged Labor (> 20 hrs)	578	107	237	116	460	52	29	8	89	9	6	3	18	5	6
Dysfunctional Labor	2,059	256	1,011	497	1,764	127	62	33	222	26	15	26	67	3	3
Breech/Malpresentation	2,988	692	1,329	550	2,571	157	80	52	289	28	20	32	80	37	11
Cephalopelvic Disproportion	959	148	434	221	803	67	45	20	132	9	8	5	22	2	
Cord Prolapse	155	45	65	21	131	10	8	2	20	1		1	2	2	
Anesthetic Complications	72	15	19	21	55	9	2	1	12	2	2	1	5		
Fetal Distress	3,646	455	1,694	828	2,977	272	173	61	506	48	40	41	129	23	11
Other	3,790	701	1,745	776	3,222	214	145	76	435	36	37	25	98	30	5

TABLE 87
RESIDENT INFANTS WITH ABNORMAL CONDITIONS OF THE NEWBORN
BY BIRTH WEIGHT IN GRAMS
VIRGINIA, 2010

CONDITIONS OF THE NEWBORN WITH PERCENT UNDUPLICATED OF TOTAL BIRTHS	TOTAL BIRTHS	BIRTH WEIGHT IN GRAMS													
		499 or Less	500 to 999	1,000 to 1,499	1,500 to 1,999	2,000 to 2,499	Total Low Weight	2,500 to 2,999	3,000 to 3,499	3,500 to 3,999	4,000 to 4,499	4,500 to 4,999	5,000 or More	Total Full Weight	Unknown
RESIDENT LIVE BIRTHS	102,934	226	589	812	1,623	5,237	8,487	18,658	39,343	27,920	7,344	1,058	92	94,415	32
UNDUPLICATED COUNT WITH CONDITIONS INDICATED	3,397	45	142	183	259	475	1,104	694	836	567	164	28	2	2,291	2
RECORDS WITH NO CONDITIONS INDICATED	97,018	174	436	609	1,332	4,622	7,173	17,588	37,565	26,591	6,979	1,009	85	89,817	28
RECORDS WITH UNKNOWN CONDITIONS	2,519	7	11	20	32	140	210	376	942	762	201	21	5	2,307	2
PERCENT UNDUPLICATED OF TOTAL LIVE BIRTHS	3.3	19.9	24.1	22.5	16.0	9.1	13.0	3.7	2.1	2.0	2.2	2.6	2.2	2.4	6.3
DUPLICATED COUNT WITH CONDITIONS INDICATED	3,566	45	157	206	279	493	1,180	717	869	596	170	30	2	2,384	2
Anemia (Hct < 39/Hgb < 13)	16			2	1	2	5	3	3	3	2			11	
Birth Injury	452		2	1	2	20	25	61	169	134	50	13		427	
Fetal Alcohol Syndrome	1			1			1								
Hyaline Membrane Disease / RDS	124	1	6	9	19	24	59	26	18	17	2	1		64	1
Meconium Aspiration Syndrome	80			1		1	2	6	37	26	7	2		78	
Assisted Ventilation < 30 min	976		30	25	37	72	164	179	338	228	57	7	2	811	1
Assisted Ventilation > 29 min	426	2	58	62	61	62	245	50	64	46	19	2		181	
Seizures	14							1	5	7	1			14	
Infectious Condition	79	1	5	5	1	6	18	15	21	22	3			61	
Other	1,398	41	56	100	158	306	661	376	214	113	29	5		737	

TABLE 88
RESIDENT INFANTS WITH ABNORMAL CONDITIONS OF THE NEWBORN
BY MONTH AND TRIMESTER PRENATAL CARE BEGAN
VIRGINIA, 2010

CONDITIONS OF THE NEWBORN WITH PERCENT UNDUPLICATED OF TOTAL BIRTHS	TOTAL BIRTHS	MONTH AND TRIMESTER CARE BEGAN												NO CARE	CARE UNKNOWN
		1	2	3	1st	4	5	6	2nd	7	8	9	3rd		
RESIDENT LIVE BIRTHS	102,934	23,870	43,822	16,576	84,268	5,931	3,196	1,820	10,947	1,216	930	902	3,048	955	3,716
UNDUPLICATED COUNT WITH CONDITIONS INDICATED	3,397	646	1,407	748	2,801	230	106	63	399	27	29	20	76	50	71
RECORDS WITH NO CONDITIONS INDICATED	97,018	23,224	42,415	15,828	81,467	5,701	3,090	1,757	10,548	1,189	901	882	2,972	881	1,150
RECORDS WITH UNKNOWN CONDITIONS	2,519													24	2,495
PERCENT UNDUPLICATED OF TOTAL LIVE BIRTHS	3.3	2.7	3.2	4.5	3.3	3.9	3.3	3.5	3.6	2.2	3.1	2.2	2.5	5.2	1.9
DUPLICATED COUNT WITH CONDITIONS INDICATED	3,566	677	1,475	782	2,934	236	114	69	419	29	31	22	82	55	76
Anemia (Hct < 39/Hgb < 13)	16	4	9	2	15					1			1		
Birth Injury	452	7	224	139	370	27	21	13	61	3	3	6	12	3	6
Fetal Alcohol Syndrome	1			1	1										
Hyaline Membrane Disease / RDS	124	34	49	23	106	7	3	3	13	1		1	2	3	
Meconium Aspiration Syndrome	80	14	33	18	65	6	3		9		1	2	3	2	1
Assisted Ventilation < 30 min	976	83	403	267	753	89	28	20	137	11	10	4	25	9	52
Assisted Ventilation > 29 min	426	60	199	87	346	26	16	12	54	3	3	2	8	10	8
Seizures	14	3	8	1	12		1	1	2						
Infectious Condition	79	18	31	17	66	6	3	2	11		1		1		1
Other	1,398	454	519	227	1,200	75	39	18	132	10	13	7	30	28	8

TABLE 89
RESIDENT LIVE BIRTHS WITH CONGENITAL ANOMALIES OF THE NEWBORN
BY AGE OF THE MOTHER
VIRGINIA, 2010

LIVE BIRTHS WITH CONGENITAL ANOMALIES WITH PERCENT UNDUPLICATED COUNT OF TOTAL	TOTAL ANOMALIES	AGE OF MOTHER < 15	15	16	17	18	19	15-19	20-24	25-29	30-34	35-39	40-44	45 Up	Unknown
RESIDENT LIVE BIRTHS	102,934	71	247	603	1,105	2,086	3,332	7,373	22,835	28,884	26,887	13,465	3,161	249	9
UNDUPLICATED COUNT WITH ANOMALIES	633		1	7	11	9	27	55	169	173	133	66	36	1	
PERCENT UNDUPLICATED COUNT OF LIVE BIRTHS	0.6		0.4	1.2	1.0	0.4	0.8	0.7	0.7	0.6	0.5	0.5	1.1	0.4	
DUPLICATED COUNT WITH ANOMALIES	692		1	9	13	10	29	62	179	188	148	74	40	1	
Anencephalus	15								3	6	4	1	1		
Spina Bifida/Meningocele	15				1			1	3	5	3	2	1		
Hydrocephalus	12			1				1	3	3	3	2			
Microcephalus	3									1		1	1		
Other Central Nervous System Anomalies	10								4	3	1	1	1		
Heart Malformations	96				1	1	7	9	24	24	18	17	3	1	
Other Circulatory/Respiratory Anomalies	15								2	4	3	4	2		
Rectal Atresia/Stenosis	2						1	1	1						
Tracheo-Esophageal Fistula/Esophageal Atresia	1										1				
Omphalocele/Gastroschisis	18			1		2	1	4	9	4			1		
Other Gastrointestinal Anomalies	15						1	1	5	7	1	1			
Malformed Genitalia	33				1		2	3	11	9	8	1	1		
Renal Agenesis	12						1	1	1	5	4	1			
Other Urogenital Anomalies	23		1				1	2	4	5	11		1		
Cleft Lip/Palate	55				1	1	1	3	17	14	13	6	2		
Polydactyly/Syndactyly/Adactyl	51			3		1	4	8	12	13	12	3	3		
Clubfoot	44			1		1	1	3	12	11	13	4	1		
Diaphragmatic Hernia	9								4	1	3	1			
Other Musculoskeletal/Integumental Anomalies	43			1			1	2	9	16	10	3	3		
Down's Syndrome	33				1		1	2	3	4	5	9	10		
Other Chromosomal Anomalies	27			1	1		1	3	4	4	5	5	6		
Other Specified Anomalies	160			1	7	4	6	18	48	49	30	12	3		

TABLE 90
RESIDENT LIVE BIRTHS WITH CONGENITAL ANOMALIES OF THE NEWBORN
BY MONTH AND TRIMESTER PRENATAL CARE BEGAN
VIRGINIA, 2010

LIVE BIRTHS WITH CONGENITAL ANOMALIES WITH PERCENT UNDUPLICATED COUNT OF TOTAL	TOTAL ANOMALIES	MONTH AND TRIMESTER CARE BEGAN 1	2	3	1st	4	5	6	2nd	7	8	9	3rd	NO CARE	CARE UNKNOWN
RESIDENT LIVE BIRTHS	102,934	23,870	43,822	16,576	84,268	5,931	3,196	1,820	10,947	1,216	930	902	3,048	955	3,716
UNDUPLICATED COUNT WITH ANOMALIES	633	134	255	121	510	41	27	12	80	10	5	5	20	20	3
PERCENT UNDUPLICATED COUNT OF LIVE BIRTHS	0.6	0.6	0.6	0.7	0.6	0.7	0.8	0.7	0.7	0.8	0.5	0.6	0.7	2.1	0.1
DUPLICATED COUNT WITH ANOMALIES	692	136	281	129	546	47	37	12	96	12	7	6	25	21	4
Anencephalus	15	2	4	4	10	2			2			1	1	2	
Spina Bifida/Meningocele	15	4	5		9	1			1	2			2	3	
Hydrocephalus	12	3	5	2	10		1		1	1			1		
Microcephalus	3	1	1	1	3										
Other Central Nervous System Anomalies	10	1	2	3	6	1	1		2	1			1	1	
Heart Malformations	96	16	43	16	75	7	6		13	4	1		5	3	
Other Circulatory/Respiratory Anomalies	15	3	5	4	12		2		2						1
Rectal Atresia/Stenosis	2		1		1					1			1		
Tracheo-Esophageal Fistula/Esophageal Atresia	1		1		1										
Omphalocele/Gastroschisis	18	5	4	4	13	2	3		5						
Other Gastrointestinal Anomalies	15	6	4	2	12	1	1		2		1		1		
Malformed Genitalia	33	2	16	8	26	4			4		2		2	1	
Renal Agenesis	12	1	7		8		1		1		1	1	2	1	
Other Urogenital Anomalies	23	8	9	4	21			2	2						
Cleft Lip/Palate	55	10	29	7	46	4	1		5	1		1	2	2	
Polydactyly/Syndactyly/Adactyl	51	4	26	11	41	5	3	1	9		1		1		
Clubfoot	44	10	13	11	34	5	4	1	10						
Diaphragmatic Hernia	9	2	5	1	8		1		1						
Other Musculoskeletal/Integumental Anomalies	43	9	15	7	31	3	3	3	9	1	1		2	1	
Down's Syndrome	33	11	7	8	26	1	3	1	5						2
Other Chromosomal Anomalies	27	2	14	5	21	1	1	1	3					2	1
Other Specified Anomalies	160	36	65	31	132	10	6	3	19	1		3	4	5	

TABLE 91
RESIDENT LIVE BIRTHS BY METHOD OF PAYMENT
BY AGE AND RACE OF MOTHER
VIRGINIA, 2010

METHOD OF PAYMENT	RACE OF MOTHER	TOTAL BIRTHS	AGE OF MOTHER													
			< 15	15	16	17	18	19	15-19	20-24	25-29	30-34	35-39	40-44	45 Up	Unknown
ALL BIRTHS	TOTAL	102,934	71	247	603	1,105	2,086	3,332	7,373	22,835	28,884	26,887	13,465	3,161	249	9
	WHITE	69,524	25	139	323	599	1,158	1,940	4,159	14,220	19,839	19,268	9,549	2,281	174	9
	BLACK	22,442	40	100	249	452	813	1,253	2,867	7,176	5,907	3,990	1,947	470	45	
	OTHER	10,968	6	8	31	54	115	139	347	1,439	3,138	3,629	1,969	410	30	
MEDICAID	TOTAL	30,626	41	176	416	713	1,359	2,154	4,818	11,658	7,762	4,215	1,690	415	26	1
	WHITE	17,729	14	99	224	373	736	1,199	2,631	6,624	4,580	2,574	1,032	263	10	1
	BLACK	11,340	26	75	178	315	580	889	2,037	4,619	2,719	1,314	496	115	14	
	OTHER	1,557	1	2	14	25	43	66	150	415	463	327	162	37	2	
PRIVATE INSURANCE	TOTAL	61,979	23	51	126	297	546	865	1,885	8,989	18,290	20,013	10,221	2,362	192	4
	WHITE	45,218	6	28	73	167	324	546	1,138	6,285	13,463	14,951	7,482	1,745	144	4
	BLACK	9,578	13	21	51	118	202	290	682	2,169	2,787	2,336	1,258	309	24	
	OTHER	7,183	4	2	2	12	20	29	65	535	2,040	2,726	1,481	308	24	
SELF-PAY	TOTAL	5,647	4	15	54	66	125	196	456	1,346	1,689	1,308	665	161	17	1
	WHITE	3,148	2	9	23	40	63	114	249	726	964	716	380	100	10	1
	BLACK	758	1	3	17	12	15	45	92	195	190	171	85	20	4	
	OTHER	1,741	1	3	14	14	47	37	115	425	535	421	200	41	3	
UNKNOWN	TOTAL	4,682	3	5	7	29	56	117	214	842	1,143	1,351	889	223	14	3
	WHITE	3,429	3	3	3	19	35	81	141	585	832	1,027	655	173	10	3
	BLACK	766		1	3	7	16	29	56	193	211	169	108	26	3	
	OTHER	487		1	1	3	5	7	17	64	100	155	126	24	1	

TABLE 92
RESIDENT NON-MARITAL BIRTHS BY METHOD OF PAYMENT
BY AGE AND RACE OF MOTHER
VIRGINIA, 2010

METHOD OF PAYMENT	RACE OF MOTHER	TOTAL BIRTHS	AGE OF MOTHER													
			< 15	15	16	17	18	19	15-19	20-24	25-29	30-34	35-39	40-44	45 Up	Unknown
ALL NON-MARITAL	TOTAL	36,536	67	242	587	1,032	1,882	2,743	6,486	13,944	8,789	4,731	1,946	529	41	3
	WHITE	19,314	22	134	309	534	980	1,463	3,420	7,239	4,648	2,564	1,082	315	21	3
	BLACK	14,886	40	100	248	448	800	1,172	2,768	5,982	3,484	1,745	676	174	17	
	OTHER	2,336	5	8	30	50	102	108	298	723	657	422	188	40	3	
MEDICAID	TOTAL	21,985	38	172	406	668	1,241	1,901	4,388	9,131	5,037	2,360	824	195	12	
	WHITE	11,499	11	95	215	330	628	986	2,254	4,642	2,655	1,323	490	118	6	
	BLACK	9,725	26	75	177	314	573	859	1,998	4,226	2,174	927	298	70	6	
	OTHER	761	1	2	14	24	40	56	136	263	208	110	36	7		
PRIVATE INSURANCE	TOTAL	10,635	23	50	123	277	485	611	1,546	3,593	2,707	1,680	806	257	23	
	WHITE	5,729	6	27	70	149	271	346	863	1,945	1,425	887	440	150	13	
	BLACK	4,365	13	21	51	116	198	251	637	1,487	1,129	693	311	87	8	
	OTHER	541	4	2	2	12	16	14	46	161	153	100	55	20	2	
SELF-PAY	TOTAL	3,004	3	15	51	61	111	174	412	907	831	548	245	52	6	
	WHITE	1,549	2	9	21	37	56	98	221	469	439	271	116	29	2	
	BLACK	480	1	3	17	12	14	44	90	157	109	73	37	10	3	
	OTHER	975		3	13	12	41	32	101	281	283	204	92	13	1	
UNKNOWN	TOTAL	912	3	5	7	26	45	57	140	313	214	143	71	25		3
	WHITE	537	3	3	3	18	25	33	82	183	129	83	36	18		3
	BLACK	316		1	3	6	15	18	43	112	72	52	30	7		
	OTHER	59		1	1	2	5	6	15	18	13	8	5			

TABLE 93
RECORDED LIVE BIRTHS BY ATTENDANT AND FACILITY OF BIRTH BY RACE OF MOTHER
VIRGINIA, 2010

FACILITY OF BIRTH	RACE OF MOTHER	TOTAL BIRTHS	ATTENDANT AT BIRTH					
			Physician	Nurse Midwife	Other Midwife	Osteopath	Other Attendant	Unknown
ALL BIRTHS	TOTAL	101,202	93,684	316	5,829	1,055	226	92
	WHITE	67,817	62,326	280	4,372	607	178	54
	BLACK	22,593	21,058	21	1,075	367	38	34
	OTHER	10,792	10,300	15	382	81	10	4
GENERAL HOSPITAL	TOTAL	94,518	88,725	11	4,663	971	104	44
	WHITE	63,084	58,988	7	3,455	541	66	27
	BLACK	21,158	19,843	3	905	359	34	14
	OTHER	10,276	9,894	1	303	71	4	3
SPECIAL PURPOSE HOSPITAL	TOTAL							
	WHITE							
	BLACK							
	OTHER							
ARMED SERVICES HOSPITAL	TOTAL	5,673	4,818	6	761	81	1	6
	WHITE	3,886	3,268	2	546	65	1	4
	BLACK	1,320	1,157	3	151	7		2
	OTHER	467	393	1	64	9		
LICENSED BIRTHING CENTER	TOTAL	129		8	118		3	
	WHITE	105		6	97		2	
	BLACK	14			14			
	OTHER	10		2	7		1	
DOCTOR'S OFFICE	TOTAL							
	WHITE							
	BLACK							
	OTHER							
RESIDENCE	TOTAL	799	80	287	284	3	113	32
	WHITE	696	39	261	271	1	106	18
	BLACK	70	34	15	5	1	2	13
	OTHER	33	7	11	8	1	5	1
OTHER LOCATION	TOTAL	83	61	4	3		5	10
	WHITE	46	31	4	3		3	5
	BLACK	31	24				2	5
	OTHER	6	6					

TABLE 94
RESIDENT LIVE BIRTHS BY ATTENDANT AND FACILITY OF BIRTH BY RACE OF MOTHER
VIRGINIA, 2010

FACILITY OF BIRTH	RACE OF MOTHER	TOTAL BIRTHS	ATTENDANT AT BIRTH					
			Physician	Nurse Midwife	Other Midwife	Osteopath	Other Attendant	Unknown
ALL BIRTHS	TOTAL	102,934	95,312	373	5,684	1,179	234	152
	WHITE	69,524	63,933	327	4,265	727	186	86
	BLACK	22,442	20,915	25	1,041	371	37	53
	OTHER	10,968	10,464	21	378	81	11	13
GENERAL HOSPITAL	TOTAL	91,724	86,109	11	4,499	958	103	44
	WHITE	61,064	57,092	7	3,335	537	66	27
	BLACK	20,588	19,316	3	870	352	33	14
	OTHER	10,072	9,701	1	294	69	4	3
SPECIAL PURPOSE HOSPITAL	TOTAL							
	WHITE							
	BLACK							
	OTHER							
ARMED SERVICES HOSPITAL	TOTAL	5,578	4,743	6	743	79	1	6
	WHITE	3,820	3,218	2	532	63	1	4
	BLACK	1,295	1,135	3	148	7		2
	OTHER	463	390	1	63	9		
OUT-OF-STATE FACILITY	TOTAL	4,662	4,318	58	77	138	11	60
	WHITE	3,824	3,552	49	56	125	10	32
	BLACK	453	406	4	13	11		19
	OTHER	385	360	5	8	2	1	9
LICENSED BIRTHING CENTER	TOTAL	90		8	79		3	
	WHITE	77		6	69		2	
	BLACK	5			5			
	OTHER	8		2	5		1	
DOCTOR'S OFFICE	TOTAL	2		2				
	WHITE	1		1				
	BLACK							
	OTHER	1		1				
RESIDENCE	TOTAL	793	79	285	283	3	111	32
	WHITE	691	39	259	270	1	104	18
	BLACK	69	33	15	5	1	2	13
	OTHER	33	7	11	8	1	5	1
OTHER LOCATION	TOTAL	78	60	3	3		5	7
	WHITE	42	30	3	3		3	3
	BLACK	30	24				2	4
	OTHER	6	6					
RESIDENT UNKNOWN LOCATION	TOTAL	7	3			1		3
	WHITE	5	2			1		2
	BLACK	2	1					1
	OTHER							

CHAPTER IV

INDUCED TERMINATIONS OF PREGNANCY

Highlights

- In 2010, there were a total of 24,892 induced terminations of pregnancy with a rate of 15.1 per 1,000 females ages 15-44, a decrease in rate of 6.7 percent from the previous year.
- 78.9 percent of induced terminations in 2010 were non-marital.
- The rate of induced terminations of pregnancy in 2010 for Whites was 10.6 per 1,000 females ages 15-44, while the rate for Black was 28.8, all other races were 15.8.

NOTES:

- **Fetal Death** - means death prior to the complete expulsion or extraction from its mother of a product of human conception, regardless of the duration of the pregnancy; death is indicated by the fact that after such expulsion or extraction, the fetus does not breathe or show any other evidence of life, such as beating of the heart, pulsation of the umbilical cord, or definite movement of voluntary muscles. (Vital Statistics Laws of Virginia, Chapter 7, Section 32.1-249.2).
- **Induced Termination of Pregnancy** - means the intentional interruption of pregnancy with the intention to produce other than a live born infant or to remove a dead fetus and which does not result in a live birth. (Vital Statistics Laws of Virginia, Section 32.1-249. Definitions).

CHART 1
RESIDENT INDUCED TERMINATIONS OF PREGNANCY BY RACE WITH PERCENTS RACE OF TOTAL INDUCED TERMINATIONS VIRGINIA, 1996-2010

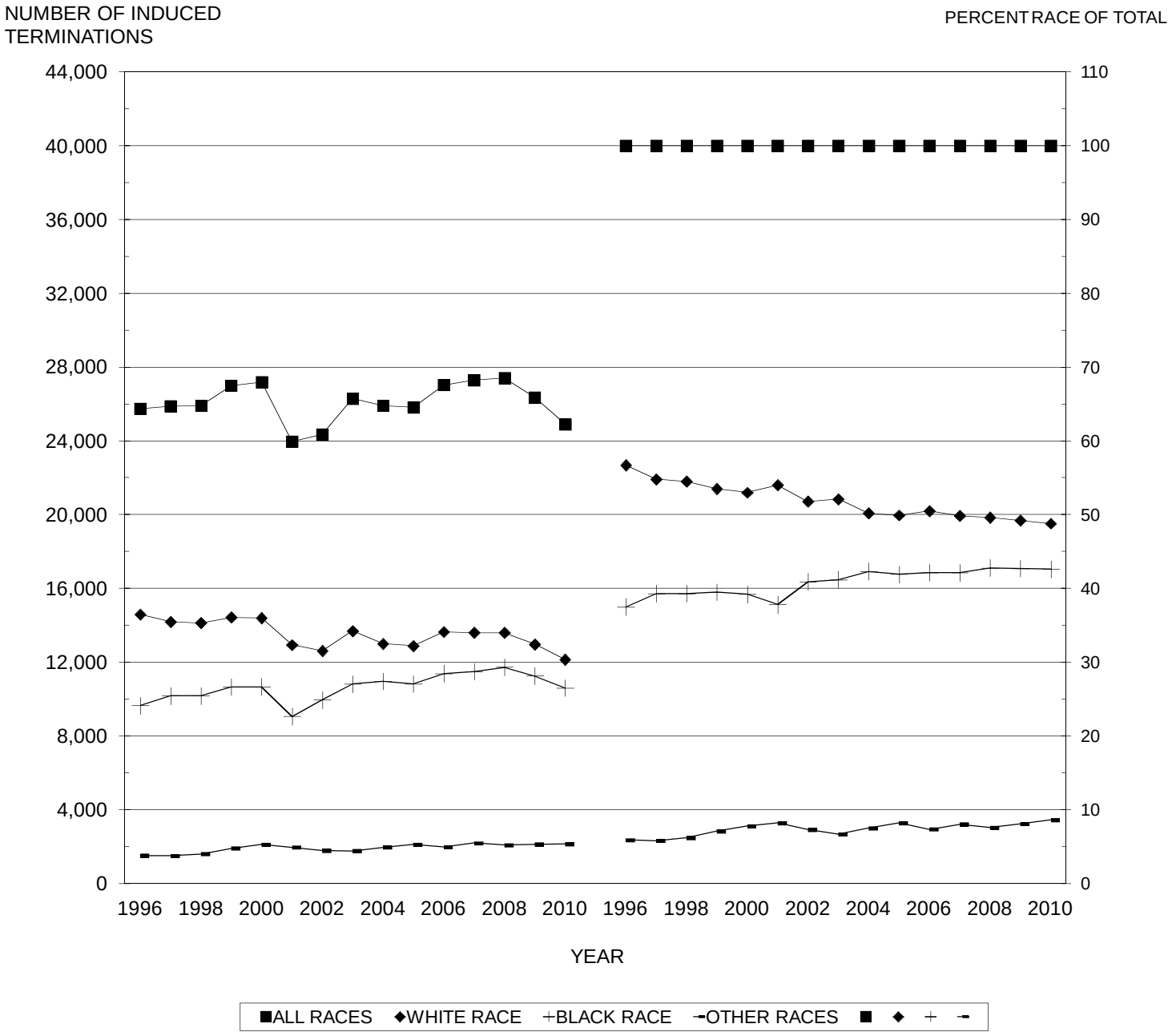

SOURCE: Virginia Division of Health Statistics

CHART 2
RESIDENT NON-MARITAL INDUCED TERMINATIONS BY RACE
WITH PERCENTS RACE OF TOTAL NON-MARITAL
VIRGINIA, 1996-2010

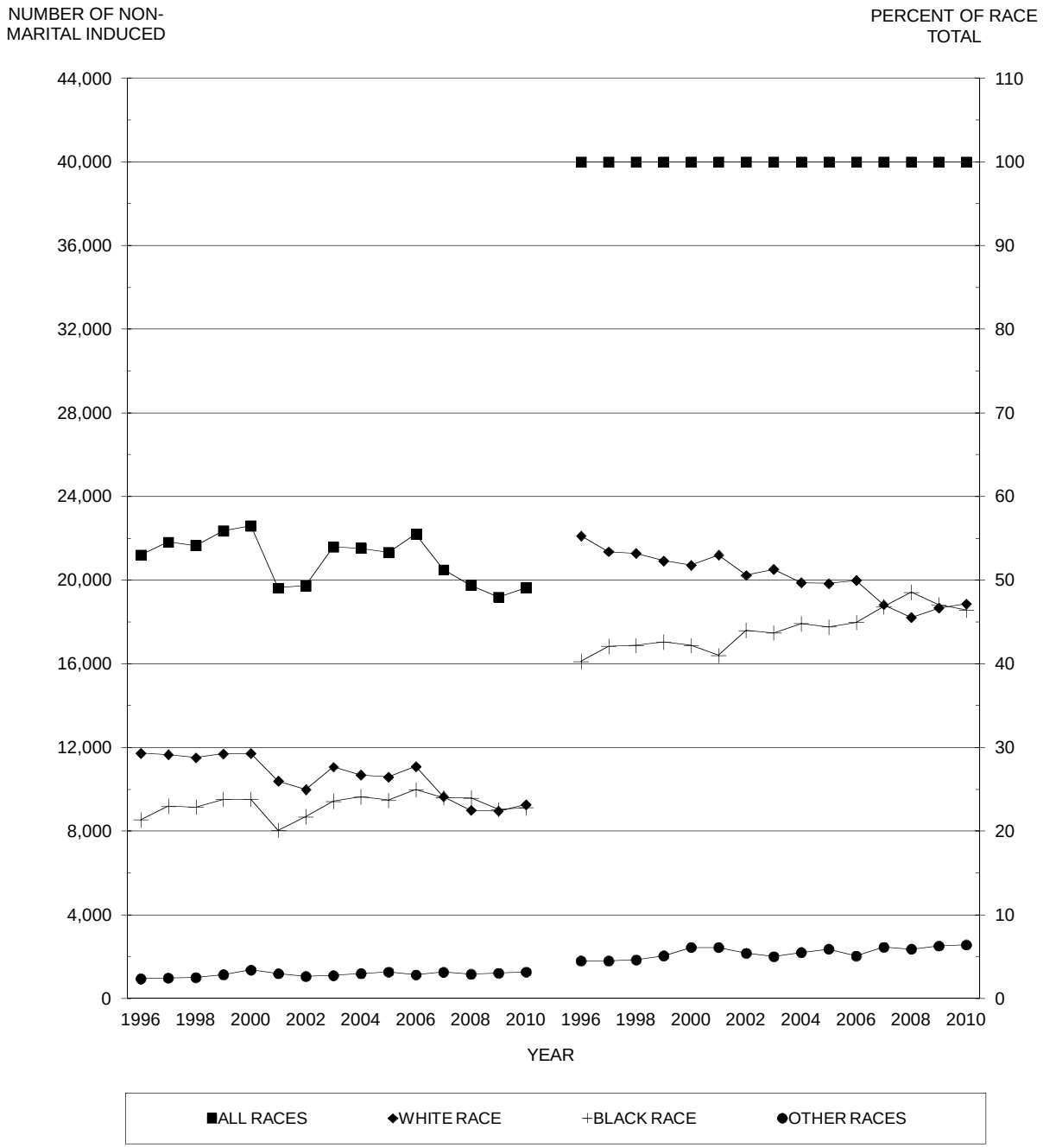

SOURCE: Virginia Division of Health Statistics

TABLE 1
RESIDENT TOTAL INDUCED TERMINATIONS OF PREGNANCY BY RACE OF PATIENT
WITH PERCENTS OF TOTAL INDUCED TERMINATIONS
VIRGINIA, 1996-2010

	ALL RACES		WHITE RACE		BLACK RACE		ASIAN & PACIFIC		NATIVE AMERICAN		OTHER RACES	
YEAR	Number	Percent	Number	Percent	Number	Percent	Number	Percent	Number	Percent	Number	Percent
1996	25,752	100.0	14,591	56.7	9,646	37.5	1,196	4.6	50	0.2	269	1.0
1997	25,875	100.0	14,189	54.8	10,176	39.3	1,141	4.4	39	0.2	330	1.3
1998	25,913	100.0	14,132	54.5	10,175	39.3	1,243	4.8	41	0.2	322	1.2
1999	27,002	100.0	14,433	53.5	10,656	39.5	1,442	5.3	58	0.2	413	1.5
2000	27,188	100.0	14,398	53.0	10,664	39.2	1,340	4.9	83	0.3	703	2.6
2001	23,968	100.0	12,941	54.0	9,059	37.8	1,202	5.0	91	0.4	675	2.8
2002	24,347	100.0	12,614	51.8	9,950	40.9	1,283	5.3	73	0.3	427	1.8
2003	26,281	100.0	13,692	52.1	10,820	41.2	1,194	4.5	40	0.2	535	2.0
2004	25,918	100.0	13,003	50.2	10,961	42.3	1,228	4.7	103	0.4	623	2.4
2005	25,822	100.0	12,884	49.9	10,821	41.9	1,217	4.7	125	0.5	775	3.0
2006	27,024	100.0	13,647	50.5	11,390	42.1	1,254	4.6	206	0.8	527	2.0
2007	27,292	100.0	13,604	49.8	11,494	42.1	1,417	5.2	236	0.9	541	2.0
2008	27,410	100.0	13,598	49.6	11,728	42.8	1,403	5.1	138	0.5	543	2.0
2009	26,356	100.0	12,969	49.2	11,255	42.7	1,384	5.3	164	0.6	584	2.2
2010	24,892	100.0	12,144	48.8	10,603	42.6	1,314	5.3	184	0.7	647	2.6

TABLE 2
RESIDENT TEENAGE INDUCED TERMINATIONS OF PREGNANCY BY RACE OF PATIENT
WITH PERCENTS OF TOTAL TEENAGE INDUCED TERMINATIONS
VIRGINIA, 1996-2010

	ALL RACES		WHITE RACE		BLACK RACE		ASIAN & PACIFIC		NATIVE AMERICAN		OTHER RACES	
YEAR	Number	Percent	Number	Percent	Number	Percent	Number	Percent	Number	Percent	Number	Percent
1996	5,331	100.0	3,079	57.8	2,040	38.3	143	2.7	11	0.2	58	1.1
1997	5,125	100.0	2,946	57.5	1,969	38.4	147	2.9	2	0.0	61	1.2
1998	4,858	100.0	2,740	56.4	1,922	39.6	143	2.9	4	0.1	49	1.0
1999	4,821	100.0	2,711	56.2	1,877	38.9	161	3.3	8	0.2	64	1.3
2000	4,587	100.0	2,558	55.8	1,786	38.9	128	2.8	6	0.1	109	2.4
2001	4,055	100.0	2,279	56.2	1,552	38.3	120	3.0	9	0.2	95	2.3
2002	3,836	100.0	2,090	54.5	1,574	41.0	102	2.7	2	0.1	68	1.8
2003	4,163	100.0	2,122	51.0	1,838	44.2	98	2.4	4	0.1	101	2.4
2004	3,942	100.0	2,060	52.3	1,680	42.6	94	2.4	10	0.3	98	2.5
2005	4,032	100.0	2,041	50.6	1,799	44.6	85	2.1	8	0.2	99	2.5
2006	4,012	100.0	2,071	51.6	1,768	44.1	86	2.1	9	0.2	78	1.9
2007	3,941	100.0	1,929	48.9	1,808	45.9	103	2.6	12	0.3	89	2.3
2008	3,794	100.0	1,810	47.7	1,803	47.5	92	2.4	6	0.2	83	2.2
2009	3,568	100.0	1,704	47.8	1,659	46.5	99	2.8	5	0.1	101	2.8
2010	3,147	100.0	1,494	47.5	1,483	47.1	80	2.5	7	0.2	83	2.6

TABLE 3
RESIDENT HISPANIC INDUCED TERMINATIONS OF PREGNANCY BY RACE OF PATIENT
WITH PERCENTS OF TOTAL HISPANIC INDUCED TERMINATIONS
VIRGINIA, 1996-2010

	ALL RACES		WHITE RACE		BLACK RACE		ASIAN & PACIFIC		NATIVE AMERICAN		OTHER RACES	
YEAR	Number	Percent	Number	Percent	Number	Percent	Number	Percent	Number	Percent	Number	Percent
1996	1,216	100.0	1,100	90.5	65	5.3	10	0.8	2	0.2	39	3.2
1997	1,229	100.0	1,153	93.8	18	1.5	41	3.3	2	0.2	15	1.2
1998	1,418	100.0	1,295	91.3	51	3.6	64	4.5	3	0.2	5	0.4
1999	1,630	100.0	1,506	92.4	35	2.1	69	4.2	2	0.1	18	1.1
2000	1,744	100.0	1,444	82.8	19	1.1	67	3.8	5	0.3	209	12.0
2001	1,744	100.0	1,487	85.3	32	1.8	21	1.2	4	0.2	200	11.5
2002	1,792	100.0	1,622	90.5	79	4.4	57	3.2	2	0.1	32	1.8
2003	1,418	100.0	1,305	92.0	48	3.4	18	1.3			47	3.3
2004	1,763	100.0	1,586	90.0	59	3.3	18	1.0			100	5.7
2005	1,808	100.0	1,678	92.8	46	2.5	15	0.8	1	0.1	68	3.8
2006	2,284	100.0	2,175	95.2	61	2.7	16	0.7	2	0.1	30	1.3
2007	2,638	100.0	2,437	92.4	88	3.3	45	1.7	1	0.0	67	2.5
2008	2,718	100.0	2,540	93.5	77	2.8	22	0.8	3	0.1	76	2.8
2009	2,590	100.0	2,368	91.4	49	1.9	13	0.5	6	0.2	154	5.9
2010	2,784	100.0	2,559	91.9	66	2.4	15	0.5			144	5.2

TABLE 4
RESIDENT TOTAL NON-MARITAL INDUCED TERMINATIONS OF PREGNANCY BY RACE OF PATIENT WITH PERCENTS OF TOTAL NON-MARITAL INDUCED TERMINATIONS
VIRGINIA, 1996-2010

	ALL RACES		WHITE RACE		BLACK RACE		ASIAN & PACIFIC		NATIVE AMERICAN		OTHER RACES	
YEAR	Number	Percent	Number	Percent	Number	Percent	Number	Percent	Number	Percent	Number	Percent
1996	21,201	100.0	11,723	55.3	8,540	40.3	724	3.4	33	0.2	181	0.9
1997	21,824	100.0	11,655	53.4	9,193	42.1	724	3.3	18	0.1	234	1.1
1998	21,657	100.0	11,511	53.2	9,149	42.2	754	3.5	30	0.1	213	1.0
1999	22,362	100.0	11,699	52.3	9,522	42.6	834	3.7	34	0.2	273	1.2
2000	22,595	100.0	11,712	51.8	9,524	42.2	788	3.5	40	0.2	531	2.4
2001	19,630	100.0	10,396	53.0	8,043	41.0	640	3.3	37	0.2	514	2.6
2002	19,733	100.0	9,988	50.6	8,690	44.0	708	3.6	35	0.2	312	1.6
2003	21,594	100.0	11,069	51.3	9,431	43.7	650	3.0	26	0.1	418	1.9
2004	21,523	100.0	10,687	49.7	9,642	44.8	644	3.0	50	0.2	500	2.3
2005	21,326	100.0	10,588	49.6	9,478	44.4	616	2.9	59	0.3	585	2.7
2006	22,190	100.0	11,090	50.0	9,976	45.0	630	2.8	88	0.4	406	1.8
2007	20,503	100.0	9,646	47.0	9,603	46.8	758	3.7	103	0.5	393	1.9
2008	19,754	100.0	8,997	45.5	9,590	48.5	695	3.5	64	0.3	408	2.1
2009	19,194	100.0	8,960	46.7	9,028	47.0	717	3.7	54	0.3	435	2.3
2010	19,649	100.0	9,268	47.2	9,121	46.4	692	3.5	59	0.3	509	2.6

TABLE 5
RESIDENT TEENAGE NON-MARITAL INDUCED TERMINATIONS OF PREGNANCY BY RACE OF PATIENT WITH PERCENTS OF TEENAGE NON-MARITAL INDUCED TERMINATIONS
VIRGINIA, 1996-2010

	ALL RACES		WHITE RACE		BLACK RACE		ASIAN & PACIFIC		NATIVE AMERICAN		OTHER RACES	
YEAR	Number	Percent	Number	Percent	Number	Percent	Number	Percent	Number	Percent	Number	Percent
1996	5,139	100.0	2,954	57.5	1,987	38.7	132	2.6	11	0.2	55	1.1
1997	4,987	100.0	2,857	57.3	1,931	38.7	143	2.9	1	0.0	55	1.1
1998	4,757	100.0	2,673	56.2	1,895	39.8	138	2.9	4	0.1	47	1.0
1999	4,705	100.0	2,631	55.9	1,850	39.3	154	3.3	8	0.2	62	1.3
2000	4,494	100.0	2,487	55.3	1,771	39.4	126	2.8	5	0.1	105	2.3
2001	3,978	100.0	2,228	56.0	1,537	38.6	112	2.8	9	0.2	92	2.3
2002	3,723	100.0	2,017	54.2	1,542	41.4	96	2.6	1	0.0	67	1.8
2003	4,033	100.0	2,048	50.8	1,795	44.5	92	2.3	2	0.0	96	2.4
2004	3,833	100.0	1,992	52.0	1,652	43.1	87	2.3	10	0.3	92	2.4
2005	3,896	100.0	1,954	50.2	1,761	45.2	82	2.1	7	0.2	92	2.4
2006	3,875	100.0	1,974	50.9	1,737	44.8	81	2.1	9	0.2	74	1.9
2007	3,525	100.0	1,690	47.9	1,656	47.0	95	2.7	11	0.3	73	2.1
2008	3,267	100.0	1,511	46.3	1,599	48.9	82	2.5	6	0.2	69	2.1
2009	3,065	100.0	1,436	46.9	1,450	47.3	92	3.0	3	0.1	84	2.7
2010	2,954	100.0	1,388	47.0	1,410	47.7	75	2.5	5	0.2	76	2.6

TABLE 6
RESIDENT HISPANIC NON-MARITAL INDUCED TERMINATIONS OF PREGNANCY BY RACE OF PATIENT WITH PERCENTS OF HISPANIC NON-MARITAL INDUCED TERMINATIONS
VIRGINIA, 1996-2010

	ALL RACES		WHITE RACE		BLACK RACE		ASIAN & PACIFIC		NATIVE AMERICAN		OTHER RACES	
YEAR	Number	Percent	Number	Percent	Number	Percent	Number	Percent	Number	Percent	Number	Percent
1996	853	100.0	763	89.4	56	6.6	9	1.1	1	0.1	24	2.8
1997	824	100.0	777	94.3	13	1.6	27	3.3			7	0.8
1998	995	100.0	909	91.4	41	4.1	40	4.0	2	0.2	3	0.3
1999	1,203	100.0	1,116	92.8	27	2.2	46	3.8	2	0.2	12	1.0
2000	1,318	100.0	1,106	83.9	13	1.0	37	2.8	2	0.2	160	12.1
2001	1,284	100.0	1,108	86.3	20	1.6	12	0.9	2	0.2	142	11.1
2002	1,322	100.0	1,202	90.9	66	5.0	28	2.1	2	0.2	24	1.8
2003	1,022	100.0	945	92.5	36	3.5	9	0.9			32	3.1
2004	1,327	100.0	1,178	88.8	54	4.1	12	0.9			83	6.3
2005	1,381	100.0	1,278	92.5	41	3.0	9	0.7			53	3.8
2006	1,723	100.0	1,635	94.9	49	2.8	15	0.9	1	0.1	23	1.3
2007	1,914	100.0	1,773	92.6	58	3.0	30	1.6			53	2.8
2008	1,980	100.0	1,844	93.1	61	3.1	11	0.6	1	0.1	63	3.2
2009	1,941	100.0	1,764	90.9	37	1.9	7	0.4	3	0.2	130	6.7
2010	2,176	100.0	2,004	92.1	53	2.4	9	0.4			110	5.1

TABLE 7
RESIDENT TOTAL INDUCED TERMINATIONS BY AGE AND ETHNICITY AND RACE OF PATIENT WITH PERCENTAGES AND AGE SPECIFIC RATES PER 1,000 FEMALES
VIRGINIA, 2010

RACE OF PATIENT	TOTAL INDUCED TERMINATIONS	AGE OF PATIENT									
		< 15	15-17	18-19	20-24	25-29	30-34	35-39	40-44	45 UP	UNKNOWN
NUMBER OF TOTAL INDUCED TERMINATIONS											
All Races	24,892	71	886	2,190	8,056	6,287	3,944	2,277	848	80	253
White Race	12,144	26	401	1,067	3,802	3,036	1,919	1,171	499	43	180
Black Race	10,603	44	449	990	3,631	2,739	1,646	788	237	22	57
All Other Races	2,145	1	36	133	623	512	379	318	112	15	16
All Hispanic	2,784	6	58	222	823	742	507	290	106	12	18
PERCENTS AGE INDUCED TERMINATIONS OF ETHNICITY AND RACE TOTAL INDUCED TERMINATIONS											
All Races	100.0	0.3	3.6	8.8	32.4	25.3	15.8	9.1	3.4	0.3	1.0
White Race	100.0	0.2	3.3	8.8	31.3	25.0	15.8	9.6	4.1	0.4	1.5
Black Race	100.0	0.4	4.2	9.3	34.2	25.8	15.5	7.4	2.2	0.2	0.5
All Other Races	100.0	0.0	1.7	6.2	29.0	23.9	17.7	14.8	5.2	0.7	0.7
All Hispanic	100.0	0.2	2.1	8.0	29.6	26.7	18.2	10.4	3.8	0.4	0.6
PERCENTS ETHNICITY AND RACE INDUCED TERMINATIONS OF TOTAL AGE INDUCED TERMINATIONS											
All Races	100.0	100.0	100.0	100.0	100.0	100.0	100.0	100.0	100.0	100.0	100.0
White Race	48.8	36.6	45.3	48.7	47.2	48.3	48.7	51.4	58.8	53.8	71.1
Black Race	42.6	62.0	50.7	45.2	45.1	43.6	41.7	34.6	27.9	27.5	22.5
All Other Races	8.6	1.4	4.1	6.1	7.7	8.1	9.6	14.0	13.2	18.8	6.3
All Hispanic	11.2	8.5	6.5	10.1	10.2	11.8	12.9	12.7	12.5	15.0	7.1
AGE SPECIFIC RATES PER 1,000 FEMALES											
All Races	15.1	0.3	5.7	19.3	29.0	22.4	14.9	8.4	2.9	0.3	NA
White Race	10.6	0.2	3.8	13.9	19.7	15.6	10.5	6.2	2.4	0.2	NA
Black Race	28.8	0.7	11.3	33.2	55.1	45.0	29.4	14.1	3.9	0.3	NA
All Other Races	15.8	0.1	3.6	19.4	33.0	21.0	14.5	11.9	4.8	0.7	NA
All Hispanic	17.7	0.2	4.2	22.7	31.1	24.8	17.2	11.4	4.8	0.7	NA

NOTES: Total Rates Are Based on Population Age Group 15-44 Only.
Rates For Age Group < 15 Are Based on Ages 10-14 and Rates for Age Group 45 Up Are Based On Ages 45-49.

TABLE 8
RESIDENT TOTAL NON-MARITAL INDUCED TERMINATIONS BY AGE AND ETHNICITY AND RACE OF PATIENT WITH PERCENTAGES TO SELECTED BASES
VIRGINIA, 2010

RACE OF PATIENT	NON-MARITAL INDUCED TERMINATIONS	AGE OF PATIENT									
		< 15	15-17	18-19	20-24	25-29	30-34	35-39	40-44	45 UP	UNKNOWN
NUMBER OF NON-MARITAL INDUCED TERMINATIONS											
All Races	19,649	68	855	2,031	6,983	4,958	2,689	1,419	477	45	124
White Race	9,268	25	381	982	3,218	2,281	1,262	729	288	26	76
Black Race	9,121	42	439	929	3,283	2,342	1,277	592	161	16	40
All Other Races	1,260	1	35	120	482	335	150	98	28	3	8
All Hispanic	2,176	6	58	210	710	583	339	196	59	7	8
PERCENTS NON-MARITAL ETHNICITY AND RACE INDUCED TERMINATIONS OF TOTAL AGE INDUCED TERMINATIONS											
All Races	78.9	95.8	96.5	92.7	86.7	78.9	68.2	62.3	56.3	56.3	49.0
White Race	76.3	96.2	95.0	92.0	84.6	75.1	65.8	62.3	57.7	60.5	42.2
Black Race	86.0	95.5	97.8	93.8	90.4	85.5	77.6	75.1	67.9	72.7	70.2
All Other Races	58.7	100.0	97.2	90.2	77.4	65.4	39.6	30.8	25.0	20.0	50.0
All Hispanic	78.2	100.0	100.0	94.6	86.3	78.6	66.9	67.6	55.7	58.3	44.4
PERCENTS ETHNICITY AND RACE INDUCED TERMINATIONS OF TOTAL NON-MARITAL AGE INDUCED TERMINATIONS											
All Races	100.0	100.0	100.0	100.0	100.0	100.0	100.0	100.0	100.0	100.0	100.0
White Race	47.2	36.8	44.6	48.4	46.1	46.0	46.9	51.4	60.4	57.8	61.3
Black Race	46.4	61.8	51.3	45.7	47.0	47.2	47.5	41.7	33.8	35.6	32.3
All Other Races	6.4	1.5	4.1	5.9	6.9	6.8	5.6	6.9	5.9	6.7	6.5
All Hispanic	11.1	8.8	6.8	10.3	10.2	11.8	12.6	13.8	12.4	15.6	6.5

NOTE: Non-Marital Age Specific Rates are not Calculated in the Absence of Unmarried Population Data by Age.

TABLE 9
RESIDENT TEENAGE INDUCED TERMINATIONS BY AGE AND ETHNICITY AND RACE OF PATIENT WITH PERCENTAGES TO SELECTED BASES
VIRGINIA, 2010

RACE OF PATIENT	TEENAGE INDUCED TERMINATIONS	AGE OF PATIENT									
		10	11	12	13	14	15	16	17	18	19
NUMBER OF TEENAGE INDUCED TERMINATIONS											
All Races	3,147			2	12	57	182	280	424	908	1,282
White Race	1,494				5	21	73	130	198	438	629
Black Race	1,483			2	6	36	102	141	206	418	572
All Other Races	170				1		7	9	20	52	81
All Hispanic	286				2	4	10	21	27	101	121
PERCENTS AGE INDUCED TERMINATIONS OF ETHNICITY AND RACE TEENAGE INDUCED TERMINATIONS											
All Races	100.0			0.1	0.4	1.8	5.8	8.9	13.5	28.9	40.7
White Race	100.0				0.3	1.4	4.9	8.7	13.3	29.3	42.1
Black Race	100.0			0.1	0.4	2.4	6.9	9.5	13.9	28.2	38.6
All Other Races	100.0				0.6		4.1	5.3	11.8	30.6	47.6
All Hispanic	100.0				0.7	1.4	3.5	7.3	9.4	35.3	42.3
PERCENTS ETHNICITY AND RACE TEENAGE INDUCED TERMINATIONS OF TOTAL AGE INDUCED TERMINATIONS											
All Races	100.0			100.0	100.0	100.0	100.0	100.0	100.0	100.0	100.0
White Race	47.5				41.7	36.8	40.1	46.4	46.7	48.2	49.1
Black Race	47.1			100.0	50.0	63.2	56.0	50.4	48.6	46.0	44.6
All Other Races	5.4				8.3		3.8	3.2	4.7	5.7	6.3
All Hispanic	9.1				16.7	7.0	5.5	7.5	6.4	11.1	9.4

TABLE 10
RESIDENT TEENAGE NON-MARITAL INDUCED TERMINATIONS BY AGE AND ETHNICITY AND RACE OF PATIENT WITH PERCENTAGES TO SELECTED BASES
VIRGINIA, 2010

RACE OF PATIENT	TEENAGE NON-MARITAL INDUCED TERMINATIONS	AGE OF PATIENT									
		10	11	12	13	14	15	16	17	18	19
NUMBER OF TEENAGE NON-MARITAL INDUCED TERMINATIONS											
All Races	2,954			2	12	54	174	273	408	862	1,169
White Race	1,388				5	20	70	125	186	418	564
Black Race	1,410			2	6	34	98	139	202	396	533
All Other Races	156				1		6	9	20	48	72
All Hispanic	274				2	4	10	21	27	99	111
PERCENTS NON-MARITAL ETHNICITY AND RACE TEENAGE INDUCED TERMINATIONS OF TOTAL AGE INDUCED TERMINATIONS											
All Races	93.9			100.0	100.0	94.7	95.6	97.5	96.2	94.9	91.2
White Race	92.9				100.0	95.2	95.9	96.2	93.9	95.4	89.7
Black Race	95.1			100.0	100.0	94.4	96.1	98.6	98.1	94.7	93.2
All Other Races	91.8				100.0		85.7	100.0	100.0	92.3	88.9
All Hispanic	95.8				100.0	100.0	100.0	100.0	100.0	98.0	91.7
PERCENTS ETHNICITY AND RACE TEENAGE INDUCED TERMINATIONS OF TOTAL NON-MARITAL AGE INDUCED TERMINATIONS											
All Races	100.0			100.0	100.0	100.0	100.0	100.0	100.0	100.0	100.0
White Race	47.0				41.7	37.0	40.2	45.8	45.6	48.5	48.2
Black Race	47.7			100.0	50.0	63.0	56.3	50.9	49.5	45.9	45.6
All Other Races	5.3				8.3		3.4	3.3	4.9	5.6	6.2
All Hispanic	9.3				16.7	7.4	5.7	7.7	6.6	11.5	9.5

TABLE 11
RESIDENT INDUCED TERMINATIONS BY MONTH
BY RACE OF PATIENT
VIRGINIA, 2010

INDUCED TERMINATIONS PER MONTH	RACE OF PATIENT TOTAL	WHITE	BLACK	OTHER
MONTH OF YEAR	24,892	12,144	10,603	2,145
January	2,389	1,224	967	198
February	2,491	1,180	1,120	191
March	2,183	1,090	906	187
April	2,001	1,006	829	166
May	2,025	991	871	163
June	2,051	983	889	179
July	2,106	1,026	896	184
August	1,834	887	789	158
September	1,923	920	835	168
October	1,979	950	843	186
November	1,759	840	751	168
December	2,151	1,047	907	197

TABLE 12
RESIDENT INDUCED TERMINATIONS BY LENGTH OF GESTATION BY RACE
WITH PERCENTS LENGTH OF GESTATION OF INDUCED TERMINATIONS
VIRGINIA, 2010

LENGTH	TOTAL		WHITE		BLACK		OTHER	
OF GESTATION	Number	Percent	Number	Percent	Number	Percent	Number	Percent
Total Induced Terminations	24,892	100.0	12,144	100.0	10,603	100.0	2,145	100.0
Under 10 Weeks	19,398	77.9	9,877	81.3	7,704	72.7	1,817	84.7
Under 14 Weeks	24,081	96.7	11,786	97.1	10,187	96.1	2,108	98.3
Under 20 Weeks	24,686	99.2	12,036	99.1	10,522	99.2	2,128	99.2
20 Weeks and Over	59	0.2	36	0.3	19	0.2	4	0.2
Gestation Unknown	147	0.6	72	0.6	62	0.6	13	0.6

TABLE 13
RESIDENT TEENAGE INDUCED TERMINATIONS BY LENGTH OF GESTATION BY RACE
WITH PERCENTS LENGTH OF GESTATION OF INDUCED TERMINATIONS
VIRGINIA, 2010

LENGTH	TOTAL		WHITE		BLACK		OTHER	
OF GESTATION	Number	Percent	Number	Percent	Number	Percent	Number	Percent
Total Induced Terminations	3,147	100.0	1,494	100.0	1,483	100.0	170	100.0
Under 10 Weeks	2,228	70.8	1,130	75.6	972	65.5	126	74.1
Under 14 Weeks	3,005	95.5	1,445	96.7	1,392	93.9	168	98.8
Under 20 Weeks	3,125	99.3	1,481	99.1	1,475	99.5	169	99.4
20 Weeks and Over	7	0.2	5	0.3	2	0.1		
Gestation Unknown	15	0.5	8	0.5	6	0.4	1	0.6

TABLE 14
RESIDENT TOTAL AND TEENAGE INDUCED TERMINATIONS OF PREGNANCY WITH RATES PER 1,000 TOTAL FEMALES AGES 15-44 AND RATES PER 1,000 TEENAGE FEMALES AGES 10-19
VIRGINIA, 1990-2010

YEAR	RACE	TOTAL INDUCED TERMINATIONS OF PREGNANCY						TEENAGE INDUCED TERMINATIONS OF PREGNANCY					
		UNDER 14 WEEKS		UNDER 20 WEEKS		TOTAL		UNDER 14 WEEKS		UNDER 20 WEEKS		TOTAL	
		NUMBER	RATE	NUMBER	RATE	NUMBER	RATE	NUMBER	RATE	NUMBER	RATE	NUMBER	RATE
1990	Total	31,135	20.3	31,975	20.8	32,353	21.1	7,023	17.2	7,290	17.8	7,416	18.1
	White	19,758	16.7	20,228	17.1	20,456	17.3	4,579	15.2	4,714	15.6	4,786	15.9
	Black	10,504	34.7	10,860	35.9	10,997	36.3	2,323	25.0	2,454	26.4	2,505	26.9
	All Other	873	16.7	887	16.9	900	17.2	121	8.3	122	8.4	125	8.6
1991	Total	30,409	19.8	31,270	20.3	31,578	20.5	6,394	15.4	6,650	16.0	6,744	16.2
	White	19,141	16.2	19,616	16.7	19,806	16.8	4,193	13.7	4,336	14.2	4,386	14.4
	Black	10,321	33.7	10,695	34.9	10,803	35.3	2,071	21.8	2,178	22.9	2,219	23.3
	All Other	947	17.9	959	18.1	969	18.3	130	8.8	136	9.2	139	9.4
1992	Total	27,899	18.1	28,859	18.7	29,207	19.0	5,398	12.8	5,678	13.5	5,774	13.7
	White	17,259	14.7	17,743	15.1	17,964	15.3	3,423	11.1	3,554	11.5	3,609	11.7
	Black	9,818	31.7	10,278	33.2	10,399	33.6	1,861	19.1	2,005	20.6	2,043	21.0
	All Other	822	15.3	838	15.6	844	15.7	114	7.5	119	7.9	122	8.1
1993	Total	26,558	17.2	27,528	17.9	27,965	18.1	5,225	12.2	5,472	12.8	5,575	13.0
	White	16,225	13.8	16,666	14.2	16,938	14.4	3,241	10.4	3,353	10.7	3,405	10.9
	Black	9,374	29.9	9,884	31.5	10,039	32.0	1,856	18.7	1,987	20.0	2,037	20.5
	Other	959	17.7	978	18.0	988	18.2	128	8.3	132	8.5	133	8.6
1994	Total	25,084	16.3	25,862	16.8	26,213	17.0	5,114	11.8	5,358	12.3	5,444	12.5
	White	15,008	12.8	15,440	13.2	15,655	13.4	3,164	10.0	3,287	10.4	3,331	10.5
	Black	9,031	28.5	9,358	29.5	9,484	29.9	1,819	17.9	1,937	19.1	1,978	19.5
	Other	1,045	19.0	1,064	19.4	1,074	19.6	131	8.3	134	8.5	135	8.5
1995	Total	24,401	15.8	25,100	16.2	25,548	16.5	4,877	11.1	5,092	11.6	5,212	11.8
	White	14,443	12.4	14,803	12.7	15,077	12.9	2,961	9.2	3,076	9.6	3,141	9.8
	Black	8,713	27.1	9,027	28.1	9,188	28.6	1,761	17.0	1,855	17.9	1,909	18.4
	Other	1,245	22.4	1,270	22.9	1,283	23.1	155	9.6	161	10.0	162	10.0
1996	Total	24,693	16.0	25,387	16.4	25,752	16.6	5,061	11.3	5,249	11.7	5,331	11.9
	White	14,021	12.0	14,368	12.3	14,591	12.5	2,954	9.1	3,041	9.4	3,079	9.5
	Black	9,188	28.6	9,514	29.6	9,646	30.0	1,902	18.1	1,998	19.0	2,040	19.4
	Other	1,484	26.4	1,505	26.8	1,515	26.9	205	12.5	210	12.8	212	13.0
1997	Total	24,647	15.9	25,536	16.5	25,875	16.7	4,791	10.6	5,044	11.1	5,125	11.3
	White	13,522	11.6	13,989	12.0	14,189	12.1	2,790	8.5	2,907	8.8	2,946	8.9
	Black	9,650	29.9	10,047	31.1	10,176	31.5	1,801	16.9	1,929	18.1	1,969	18.4
	Other	1,475	26.1	1,500	26.5	1,510	26.7	200	12.1	208	12.5	210	12.7
1998	Total	24,543	15.8	25,358	16.3	25,913	16.7	4,543	9.9	4,753	10.3	4,858	10.6
	White	13,401	11.5	13,829	11.8	14,132	12.1	2,593	7.8	2,690	8.0	2,740	8.2
	Black	9,603	29.6	9,970	30.8	10,175	31.4	1,764	16.3	1,874	17.3	1,922	17.8
	Other	1,539	27.1	1,559	27.4	1,606	28.3	186	11.1	189	11.2	196	11.7
1999	Total	25,999	16.7	26,557	17.1	27,002	17.4	4,584	9.8	4,732	10.2	4,821	10.4
	White	13,922	11.9	14,187	12.1	14,433	12.3	2,603	7.7	2,661	7.9	2,711	8.0
	Black	10,209	31.4	10,479	32.2	10,656	32.7	1,756	16.0	1,841	16.8	1,877	17.1
	Other	1,868	32.7	1,891	33.1	1,913	33.5	225	13.2	230	13.5	233	13.7
2000	Total	26,323	16.6	26,944	17.0	27,188	17.1	4,397	9.2	4,543	9.5	4,587	9.6
	White	13,949	12.1	14,250	12.4	14,398	12.5	2,475	7.3	2,538	7.5	2,558	7.6
	Black	10,287	29.4	10,582	30.2	10,664	30.4	1,686	14.1	1,764	14.8	1,786	14.9
	Other	2,087	24.4	2,112	24.6	2,126	24.8	236	11.0	241	11.2	243	11.3
2001	Total	23,127	14.5	23,681	14.8	23,968	15.0	3,895	8.0	4,014	8.3	4,055	8.3
	White	12,526	10.9	12,771	11.1	12,941	11.2	2,208	6.4	2,254	6.6	2,279	6.7
	Black	8,671	24.4	8,953	25.2	9,059	25.5	1,467	12.0	1,537	12.6	1,552	12.7
	Other	1,930	21.5	1,957	21.8	1,968	21.9	220	9.8	223	10.0	224	10.0
2002	Total	23,571	14.6	24,044	14.9	24,347	15.1	3,678	7.5	3,790	7.7	3,836	7.8
	White	12,201	10.5	12,428	10.7	12,614	10.9	2,022	5.8	2,064	6.0	2,090	6.0
	Black	9,633	26.8	9,857	27.4	9,950	27.7	1,490	12.1	1,556	12.6	1,574	12.7
	Other	1,737	18.4	1,759	18.7	1,783	18.9	166	7.2	170	7.4	172	7.5
2003	Total	25,056	15.7	25,548	16.0	26,281	16.4	3,924	7.9	4,048	8.1	4,163	8.3
	White	13,040	11.4	13,279	11.6	13,692	12.0	2,022	5.8	2,070	5.9	2,122	6.1
	Black	10,298	28.7	10,534	29.4	10,820	30.2	1,706	13.5	1,782	14.1	1,838	14.6
	Other	1,718	18.1	1,735	18.3	1,769	18.6	196	8.6	196	8.6	203	8.9
2004	Total	24,840	15.5	25,472	15.9	25,918	16.2	3,735	7.4	3,888	7.7	3,942	7.8
	White	12,459	10.9	12,752	11.1	13,003	11.3	1,963	5.6	2,032	5.8	2,060	5.8
	Black	10,484	29.7	10,792	30.5	10,961	31.0	1,576	12.4	1,657	13.1	1,680	13.3
	Other	1,897	19.0	1,928	19.3	1,954	19.6	196	8.3	199	8.4	202	8.5
2005	Total	24,892	15.5	25,466	15.9	25,822	16.1	3,850	7.6	3,981	7.9	4,032	8.0
	White	12,385	10.8	12,678	11.1	12,884	11.2	1,975	5.6	2,022	5.7	2,041	5.7
	Black	10,424	29.3	10,682	30.1	10,821	30.4	1,686	13.3	1,767	13.9	1,799	14.2
	Other	2,083	20.4	2,106	20.6	2,117	20.7	189	7.9	192	8.0	192	8.0
2006	Total	26,079	16.0	26,705	16.4	27,024	16.6	3,800	7.6	3,955	7.9	4,012	8.0
	White	13,164	11.4	13,466	11.6	13,647	11.8	1,977	5.6	2,038	5.8	2,071	5.9
	Black	10,962	30.3	11,275	31.2	11,390	31.5	1,655	13.1	1,747	13.9	1,768	14.0
	Other	1,953	18.2	1,964	18.3	1,987	18.6	168	6.7	170	6.8	173	6.9
2007	Total	26,424	16.3	26,987	16.6	27,292	16.8	3,774	7.5	3,900	7.7	3,941	7.8
	White	13,172	11.4	13,435	11.7	13,604	11.8	1,867	5.3	1,913	5.4	1,929	5.5
	Black	11,094	30.4	11,373	31.1	11,494	31.5	1,706	13.4	1,784	14.0	1,808	14.2
	Other	2,158	20.0	2,179	20.2	2,194	20.3	201	7.9	203	8.0	204	8.0
2008	Total	26,705	16.5	27,227	16.8	27,410	17.0	3,670	7.3	3,772	7.5	3,794	7.5
	White	13,280	11.6	13,492	11.8	13,598	11.9	1,765	5.0	1,800	5.1	1,810	5.2
	Black	11,389	31.2	11,672	31.9	11,728	32.1	1,728	13.7	1,793	14.2	1,803	14.3
	Other	2,036	19.0	2,063	19.2	2,084	19.4	177	6.9	179	6.9	181	7.0
2009	Total	25,576	15.7	26,102	16.0	26,356	16.1	3,420	6.8	3,529	7.0	3,568	7.1
	White	12,621	11.0	12,833	11.1	12,969	11.3	1,660	4.7	1,691	4.8	1,704	4.8
	Black	10,854	29.5	11,151	30.3	11,255	30.5	1,558	12.4	1,635	13.0	1,659	13.2
	Other	2,101	18.7	2,118	18.9	2,132	19.0	202	7.5	203	7.5	205	7.6
2010	Total	24,081	14.6	24,686	14.9	24,892	15.1	3,005	5.8	3,125	6.0	3,147	6.1
	White	11,786	10.3	12,036	10.5	12,144	10.6	1,445	4.1	1,481	4.2	1,494	4.2
	Black	10,187	27.6	10,522	28.5	10,603	28.8	1,392	10.7	1,475	11.4	1,483	11.4
	Other	2,108	15.5	2,128	15.6	2,145	15.8	168	4.9	169	4.9	170	5.0

NOTE: The Columns for Under 14 Weeks and Under 20 Weeks Do Not Sum to the Total for Induced Terminations.

TABLE 15
RESIDENT INDUCED TERMINATIONS OF PREGNANCY BY AGE OF PATIENT WITH TERMINATION PROCEDURES AND AGE-GROUP PERCENTS
VIRGINIA, 2010

PROCEDURE FOR TERMINATION	TOTAL EVENTS	AGE OF PATIENT							
		< 15	15-19	20-24	25-29	30-34	35-39	40 Up	Unknown
Total Induced	24,892	71	3,076	8,056	6,287	3,944	2,277	928	253
Suction Curettage	20,078	61	2,584	6,562	5,053	3,148	1,794	708	168
Sharp Curettage	634	2	82	212	163	80	63	26	6
Dilation & Evacuation	505	4	80	146	90	84	71	20	10
Intrauterine Instillation (Saline or Prostaglandin)	6		1	1	1		1	2	
Medical (Nonsurgical)	3,576	4	317	1,107	957	614	341	167	69
Hysterotomy or Hysterectomy									
Other	23		3	4	6	4	4	2	
Unknown	70		9	24	17	14	3	3	

PROCEDURE FOR TERMINATION	PROCEDURE PERCENTS	AGE OF PATIENT							
		< 15	15-19	20-24	25-29	30-34	35-39	40 Up	Unknown
Total Induced	100.0	0.3	12.4	32.4	25.3	15.8	9.1	3.7	1.0
Suction Curettage	100.0	0.3	12.9	32.7	25.2	15.7	8.9	3.5	0.8
Sharp Curettage	100.0	0.3	12.9	33.4	25.7	12.6	9.9	4.1	0.9
Dilation & Evacuation	100.0	0.8	15.8	28.9	17.8	16.6	14.1	4.0	2.0
Intrauterine Instillation (Saline or Prostaglandin)	100.0		16.7	16.7	16.7		16.7	33.3	
Medical (Nonsurgical)	100.0	0.1	8.9	31.0	26.8	17.2	9.5	4.7	1.9
Hysterotomy or Hysterectomy									
Other	100.0		13.0	17.4	26.1	17.4	17.4	8.7	
Unknown	100.0		12.9	34.3	24.3	20.0	4.3	4.3	

TABLE 16
RESIDENT INDUCED TERMINATIONS OF PREGNANCY BY GESTATION IN WEEKS WITH TERMINATION PROCEDURES AND GESTATION PERCENTS
VIRGINIA, 2010

PROCEDURE FOR TERMINATION	TOTAL EVENTS	PERIOD OF GESTATION IN WEEKS							
		< 6	6-7	8-9	10-11	12-13	14-19	20 Up	Unknown
Total Induced	24,892	3,315	10,104	5,979	3,085	1,598	605	59	147
Suction Curettage	20,078	1,839	8,066	5,418	2,943	1,491	258	1	62
Sharp Curettage	634	28	194	211	97	57	13	1	33
Dilation & Evacuation	505	16	29	29	19	41	316	44	11
Intrauterine Instillation (Saline or Prostaglandin)	6	1	1				1	2	1
Medical (Nonsurgical)	3,576	1,424	1,784	305	15	5	9	4	30
Hysterotomy or Hysterectomy									
Other	23	2	7	2	1	1	2	5	3
Unknown	70	5	23	14	10	3	6	2	7

PROCEDURE FOR TERMINATION	PROCEDURE PERCENTS	PERIOD OF GESTATION IN WEEKS							
		< 6	6-7	8-9	10-11	12-13	14-19	20 Up	Unknown
Total Induced	100.0	13.3	40.6	24.0	12.4	6.4	2.4	0.2	0.6
Suction Curettage	100.0	9.2	40.2	27.0	14.7	7.4	1.3	0.0	0.3
Sharp Curettage	100.0	4.4	30.6	33.3	15.3	9.0	2.1	0.2	5.2
Dilation & Evacuation	100.0	3.2	5.7	5.7	3.8	8.1	62.6	8.7	2.2
Intrauterine Instillation (Saline or Prostaglandin)	100.0	16.7	16.7				16.7	33.3	16.7
Medical (Nonsurgical)	100.0	39.8	49.9	8.5	0.4	0.1	0.3	0.1	0.8
Hysterotomy or Hysterectomy									
Other	100.0	8.7	30.4	8.7	4.3	4.3	8.7	21.7	13.0
Unknown	100.0	7.1	32.9	20.0	14.3	4.3	8.6	2.9	10.0

TABLE 17
RECORDED INDUCED TERMINATIONS OF PREGNANCY BY FACILITY OF OCCURRENCE BY PROCEDURE TERMINATING PREGNANCY BY RACE OF PATIENT VIRGINIA, 2010

FACILITY OF TERMINATION	RACE OF PATIENT	TOTAL TERMINATIONS	PROCEDURE TERMINATING PREGNANCY							
			Suction Curettage	Sharp Curettage	Dilation and Evacuation	Intra-Uterine Instillation (Saline or Prostaglandin)	Medical (Nonsurgical)	Hysterotomy or Hysterectomy	Other	Unknown
ALL INDUCED TERMINATIONS	TOTAL	25,940	21,004	696	287	6	3,865		24	58
	WHITE	12,617	9,530	351	179	4	2,500		19	34
	BLACK	11,033	9,784	260	95	2	867		3	22
	OTHER	2,290	1,690	85	13		498		2	2
GENERAL HOSPITAL	TOTAL	408	81	19	279	4	12		10	3
	WHITE	254	46	13	174	3	7		8	3
	BLACK	130	28	5	93	1	3			
	OTHER	24	7	1	12		2		2	
ARMED SERVICES HOSPITAL	TOTAL									
	WHITE									
	BLACK									
	OTHER									
CLINIC OR DOCTOR'S OFFICE	TOTAL	25,532	20,923	677	8	2	3,853		14	55
	WHITE	12,363	9,484	338	5	1	2,493		11	31
	BLACK	10,903	9,756	255	2	1	864		3	22
	OTHER	2,266	1,683	84	1		496			2

TABLE 18
RESIDENT INDUCED TERMINATIONS OF PREGNANCY BY FACILITY OF OCCURRENCE BY PROCEDURE TERMINATING PREGNANCY BY RACE OF PATIENT VIRGINIA, 2010

FACILITY OF TERMINATION	RACE OF PATIENT	TOTAL TERMINATIONS	PROCEDURE TERMINATING PREGNANCY							
			Suction Curettage	Sharp Curettage	Dilation and Evacuation	Intra-Uterine Instillation (Saline or Prostaglandin)	Medical (Nonsurgical)	Hysterotomy or Hysterectomy	Other	Unknown
ALL INDUCED TERMINATIONS	TOTAL	24,892	20,078	634	505	6	3,576		23	70
	WHITE	12,144	9,160	324	250	4	2,353		19	34
	BLACK	10,603	9,327	228	236	2	775		2	33
	OTHER	2,145	1,591	82	19		448		2	3
GENERAL HOSPITAL	TOTAL	398	79	18	272	4	12		10	3
	WHITE	248	46	12	169	3	7		8	3
	BLACK	126	26	5	91	1	3			
	OTHER	24	7	1	12		2		2	
ARMED SERVICES HOSPITAL	TOTAL									
	WHITE									
	BLACK									
	OTHER									
OUT-OF-STATE FACILITY	TOTAL	805	518		226		43			18
	WHITE	301	191		76		30			4
	BLACK	487	317		144		13			13
	OTHER	17	10		6					1
CLINIC OR DOCTOR'S OFFICE	TOTAL	23,689	19,481	616	7	2	3,521		13	49
	WHITE	11,595	8,923	312	5	1	2,316		11	27
	BLACK	9,990	8,984	223	1	1	759		2	20
	OTHER	2,104	1,574	81	1		446			2

CHAPTER V

NATURAL FETAL DEATHS

Highlights

- In 2010, the natural fetal death rate was 4.0 per 1,000 females ages 15-44, equaling the previous years rate.
- The fetal death rate in 2010 for Whites was 4.0, Blacks 4.3, and all other races 2.7 per 1,000 females ages 15-44.

NOTES:

- **Fetal Death** - means death prior to the complete expulsion or extraction from its mother of a product of human conception, regardless of the duration of the pregnancy; death is indicated by the fact that after such expulsion or extraction, the fetus does not breathe or show any other evidence of life, such as beating of the heart, pulsation of the umbilical cord, or definite movement of voluntary muscles. (Vital Statistics Laws of Virginia, Chapter 7, Section 32.1-249.2).
- In 2003, Virginia passed legislation to issue upon request, a certificate of birth resulting in a still birth for gestations 20 weeks and over.

CHART 1
RESIDENT NATURAL FETAL DEATHS BY RACE
WITH PERCENTS RACE OF TOTAL DEATHS
VIRGINIA, 1996-2010

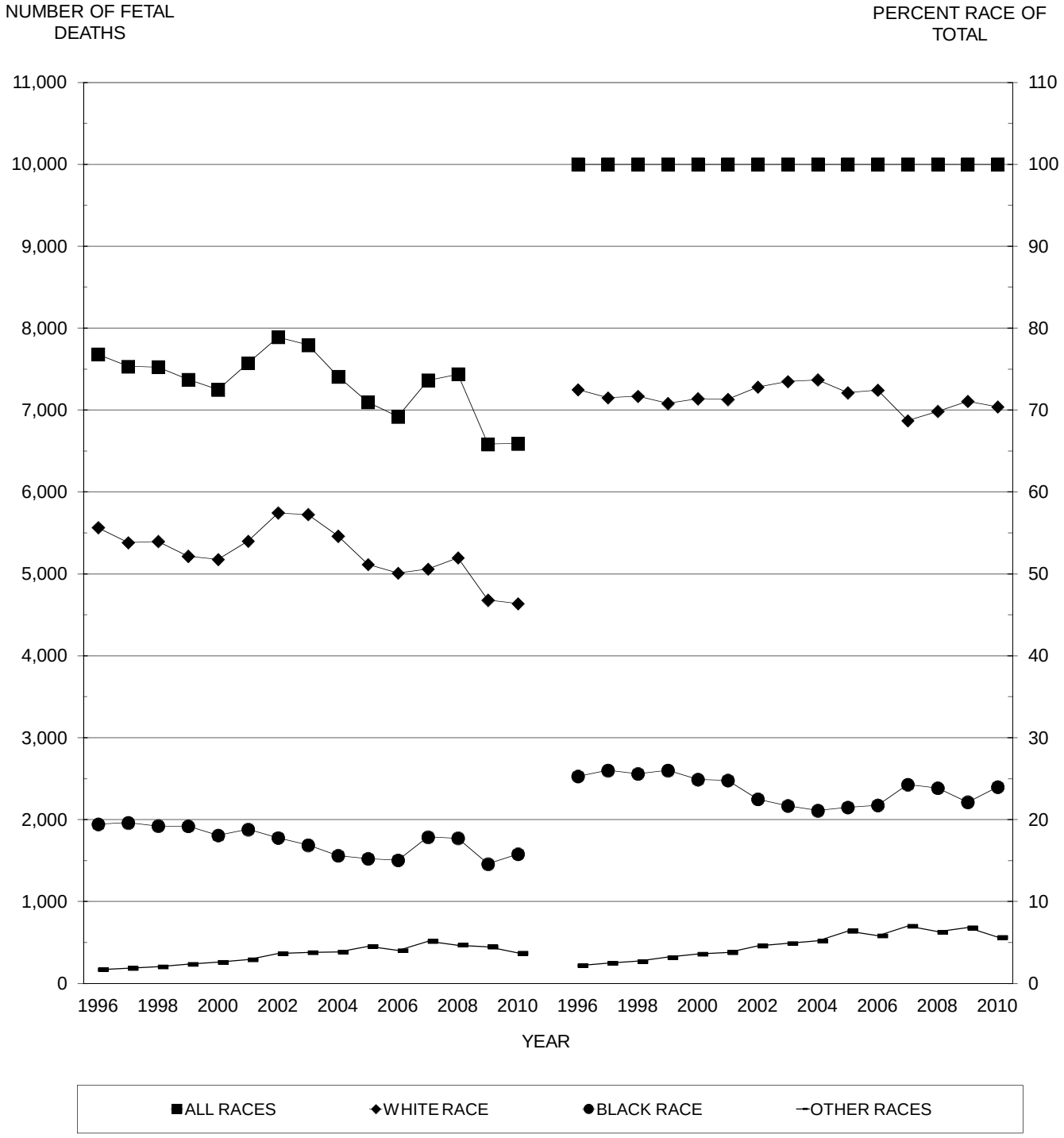

SOURCE: Virginia Division of Health Statistics

CHART 2
RESIDENT NON-MARITAL NATURAL FETAL DEATHS BY RACE WITH PERCENTS RACE OF TOTAL NON-MARITAL DEATHS VIRGINIA, 1996-2010

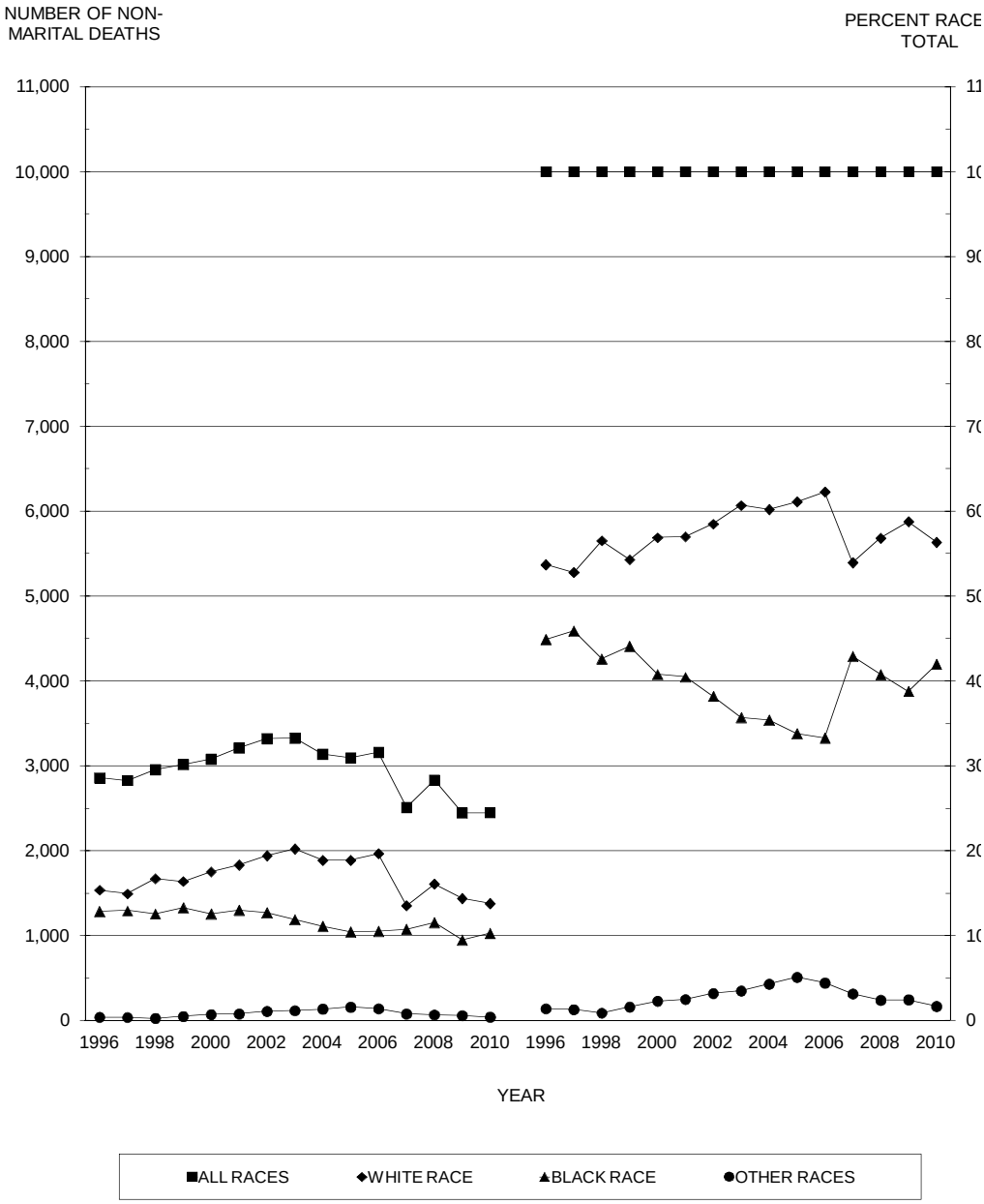

SOURCE: Virginia Division of Health Statistics

TABLE 1
RESIDENT TOTAL NATURAL FETAL DEATHS BY RACE OF PATIENT
WITH PERCENTS OF TOTAL NATURAL FETAL DEATHS
VIRGINIA, 1996-2010

	ALL RACES		WHITE RACE		BLACK RACE		ASIAN & PACIFIC		NATIVE AMERICAN		OTHER RACES	
YEAR	Number	Percent	Number	Percent	Number	Percent	Number	Percent	Number	Percent	Number	Percent
1996	7,679	100.0	5,565	72.5	1,944	25.3	152	2.0	11	0.1	7	0.1
1997	7,532	100.0	5,383	71.5	1,961	26.0	157	2.1	13	0.2	18	0.2
1998	7,524	100.0	5,397	71.7	1,923	25.6	167	2.2	8	0.1	29	0.4
1999	7,371	100.0	5,216	70.8	1,920	26.0	167	2.3	13	0.2	55	0.7
2000	7,248	100.0	5,178	71.4	1,808	24.9	185	2.6	12	0.2	65	0.9
2001	7,572	100.0	5,401	71.3	1,880	24.8	211	2.8	21	0.3	59	0.8
2002	7,888	100.0	5,745	72.8	1,778	22.5	262	3.3	15	0.2	88	1.1
2003	7,793	100.0	5,726	73.5	1,688	21.7	285	3.7	9	0.1	85	1.1
2004	7,409	100.0	5,460	73.7	1,562	21.1	265	3.6	9	0.1	113	1.5
2005	7,095	100.0	5,115	72.1	1,524	21.5	298	4.2	5	0.1	153	2.2
2006	6,918	100.0	5,010	72.4	1,505	21.8	277	4.0	18	0.3	108	1.6
2007	7,362	100.0	5,059	68.7	1,787	24.3	345	4.7	16	0.2	155	2.1
2008	7,437	100.0	5,195	69.9	1,774	23.9	352	4.7	22	0.3	94	1.3
2009	6,585	100.0	4,679	71.1	1,458	22.1	320	4.9	20	0.3	108	1.6
2010	6,590	100.0	4,638	70.4	1,581	24.0	266	4.0	11	0.2	94	1.4

TABLE 2
RESIDENT TEENAGE NATURAL FETAL DEATHS BY RACE OF PATIENT
WITH PERCENTS OF TOTAL TEENAGE NATURAL FETAL DEATHS
VIRGINIA, 1996-2010

	ALL RACES		WHITE RACE		BLACK RACE		ASIAN & PACIFIC		NATIVE AMERICAN		OTHER RACES	
YEAR	Number	Percent	Number	Percent	Number	Percent	Number	Percent	Number	Percent	Number	Percent
1996	716	100.0	418	58.4	296	41.3	2	0.3				
1997	663	100.0	379	57.2	277	41.8	5	0.8	1	0.2	1	0.2
1998	703	100.0	395	56.2	300	42.7	7	1.0			1	0.1
1999	715	100.0	436	61.0	273	38.2	5	0.7			1	0.1
2000	677	100.0	391	57.8	280	41.4	3	0.4			3	0.4
2001	586	100.0	341	58.2	236	40.3	2	0.3			7	1.2
2002	555	100.0	318	57.3	224	40.4	5	0.9			8	1.4
2003	561	100.0	343	61.1	213	38.0	2	0.4			3	0.5
2004	487	100.0	289	59.3	187	38.4	6	1.2			5	1.0
2005	479	100.0	296	61.8	177	37.0	3	0.6			3	0.6
2006	496	100.0	296	59.7	189	38.1	5	1.0			6	1.2
2007	519	100.0	303	58.4	205	39.5	4	0.8	1	0.2	6	1.2
2008	537	100.0	323	60.1	205	38.2	5	0.9			4	0.7
2009	431	100.0	274	63.6	150	34.8	2	0.5			5	1.2
2010	379	100.0	238	62.8	138	36.4	1	0.3			2	0.5

TABLE 3
RESIDENT HISPANIC NATURAL FETAL DEATHS BY RACE OF PATIENT
WITH PERCENTS OF TOTAL HISPANIC NATURAL FETAL DEATHS
VIRGINIA, 1996-2010

	ALL RACES		WHITE RACE		BLACK RACE		ASIAN & PACIFIC		NATIVE AMERICAN		OTHER RACES	
YEAR	Number	Percent	Number	Percent	Number	Percent	Number	Percent	Number	Percent	Number	Percent
1996	242	100.0	212	87.6	12	5.0	17	7.0			1	0.4
1997	172	100.0	158	91.9	4	2.3	8	4.7			2	1.2
1998	239	100.0	228	95.4	8	3.3	1	0.4			2	0.8
1999	191	100.0	177	92.7	9	4.7	1	0.5			4	2.1
2000	279	100.0	265	95.0	6	2.2	2	0.7			6	2.2
2001	337	100.0	323	95.8	8	2.4	1	0.3			5	1.5
2002	391	100.0	352	90.0	6	1.5	6	1.5			27	6.9
2003	384	100.0	360	93.8	5	1.3					19	4.9
2004	520	100.0	501	96.3	7	1.3	5	1.0			7	1.3
2005	515	100.0	485	94.2	6	1.2	2	0.4	1	0.2	21	4.1
2006	426	100.0	392	92.0	10	2.3	3	0.7	3	0.7	18	4.2
2007	428	100.0	385	90.0	17	4.0	5	1.2			21	4.9
2008	462	100.0	435	94.2	10	2.2	8	1.7	1	0.2	8	1.7
2009	427	100.0	404	94.6	9	2.1	2	0.5	1	0.2	11	2.6
2010	378	100.0	363	96.0	8	2.1	3	0.8			4	1.1

TABLE 4
RESIDENT TOTAL NON-MARITAL NATURAL FETAL DEATHS BY RACE OF PATIENT
WITH PERCENTS OF TOTAL NON-MARITAL NATURAL FETAL DEATHS
VIRGINIA, 1996-2010

	ALL RACES		WHITE RACE		BLACK RACE		ASIAN & PACIFIC		NATIVE AMERICAN		OTHER RACES	
YEAR	Number	Percent	Number	Percent	Number	Percent	Number	Percent	Number	Percent	Number	Percent
1996	2,860	100.0	1,535	53.7	1,285	44.9	37	1.3	1	0.0	2	0.1
1997	2,828	100.0	1,494	52.8	1,297	45.9	32	1.1	3	0.1	2	0.1
1998	2,957	100.0	1,671	56.5	1,259	42.6	24	0.8			3	0.1
1999	3,017	100.0	1,638	54.3	1,330	44.1	37	1.2	2	0.1	10	0.3
2000	3,080	100.0	1,752	56.9	1,256	40.8	52	1.7	1	0.0	19	0.6
2001	3,213	100.0	1,832	57.0	1,302	40.5	54	1.7	2	0.1	23	0.7
2002	3,323	100.0	1,943	58.5	1,271	38.2	57	1.7	4	0.1	48	1.4
2003	3,329	100.0	2,022	60.7	1,190	35.7	75	2.3	1	0.0	41	1.2
2004	3,137	100.0	1,889	60.2	1,112	35.4	82	2.6	1	0.0	53	1.7
2005	3,093	100.0	1,889	61.1	1,045	33.8	102	3.3	1	0.0	56	1.8
2006	3,159	100.0	1,967	62.3	1,052	33.3	93	2.9	5	0.2	42	1.3
2007	2,510	100.0	1,354	53.9	1,077	42.9	35	1.4	1	0.0	43	1.7
2008	2,833	100.0	1,610	56.8	1,155	40.8	37	1.3	4	0.1	27	1.0
2009	2,447	100.0	1,438	58.8	949	38.8	35	1.4	3	0.1	22	0.9
2010	2,448	100.0	1,379	56.3	1,028	42.0	23	0.9	3	0.1	15	0.6

TABLE 5
RESIDENT TEENAGE NON-MARITAL NATURAL FETAL DEATHS BY RACE OF PATIENT
WITH PERCENTS OF TEENAGE NON-MARITAL NATURAL FETAL DEATHS
VIRGINIA, 1996-2010

	ALL RACES		WHITE RACE		BLACK RACE		ASIAN & PACIFIC		NATIVE AMERICAN		OTHER RACES	
YEAR	Number	Percent	Number	Percent	Number	Percent	Number	Percent	Number	Percent	Number	Percent
1996	615	100.0	327	53.2	286	46.5	2	0.3				
1997	572	100.0	298	52.1	268	46.9	5	0.9			1	0.2
1998	621	100.0	326	52.5	290	46.7	4	0.6			1	0.2
1999	623	100.0	354	56.8	264	42.4	4	0.6			1	0.2
2000	590	100.0	312	52.9	273	46.3	2	0.3			3	
2001	527	100.0	288	54.6	231	43.8	2	0.4			6	
2002	492	100.0	264	53.7	218	44.3	2	0.4			8	
2003	504	100.0	292	57.9	208	41.3	2	0.4			2	0.4
2004	440	100.0	248	56.4	183	41.6	4	0.9			5	1.1
2005	427	100.0	246	57.6	176	41.2	2	0.5			3	0.7
2006	445	100.0	255	57.3	180	40.4	5	1.1			5	1.1
2007	436	100.0	248	56.9	180	41.3	3	0.7	1	0.2	4	0.9
2008	476	100.0	275	57.8	193	40.5	4	0.8			4	0.8
2009	390	100.0	237	60.8	147	37.7	2	0.5			4	1.0
2010	338	100.0	203	60.1	133	39.3	1	0.3			1	0.3

TABLE 6
RESIDENT HISPANIC NON-MARITAL NATURAL FETAL DEATHS BY RACE OF PATIENT
WITH PERCENTS OF HISPANIC NON-MARITAL NATURAL FETAL DEATHS
VIRGINIA, 1996-2010

	ALL RACES		WHITE RACE		BLACK RACE		ASIAN & PACIFIC		NATIVE AMERICAN		OTHER RACES	
YEAR	Number	Percent	Number	Percent	Number	Percent	Number	Percent	Number	Percent	Number	Percent
1996	97	100.0	81	83.5	11	11.3	5	5.2				
1997	62	100.0	56	90.3	2	3.2	3	4.8			1	1.6
1998	104	100.0	98	94.2	6	5.8						
1999	88	100.0	78	88.6	6	6.8	1	1.1			3	3.4
2000	119	100.0	112	94.1	4	3.4	1	0.8			2	1.7
2001	170	100.0	161	94.7	7	4.1					2	1.2
2002	189	100.0	164	86.8	5	2.6	4	2.1			16	8.5
2003	173	100.0	162	93.6	3	1.7					8	4.6
2004	204	100.0	195	95.6	5	2.5	1	0.5			3	1.5
2005	256	100.0	242	94.5	5	2.0			1	0.4	8	3.1
2006	222	100.0	206	92.8	6	2.7	1	0.5			9	4.1
2007	189	100.0	165	87.3	10	5.3					14	7.4
2008	219	100.0	205	93.6	7	3.2	3	1.4	1	0.5	3	1.4
2009	204	100.0	187	91.7	6	2.9	2	1.0			9	4.4
2010	173	100.0	163	94.2	7	4.0					3	1.7

TABLE 7
RESIDENT TOTAL NATURAL FETAL DEATHS BY AGE AND ETHNICITY AND RACE OF PATIENT WITH PERCENTAGES AND AGE SPECIFIC RATES PER 1,000 FEMALES
VIRGINIA, 2010

RACE OF PATIENT	TOTAL NATURAL FETAL DEATHS	AGE OF PATIENT									
		< 15	15-17	18-19	20-24	25-29	30-34	35-39	40-44	45 UP	UNKNOWN
NUMBER OF TOTAL NATURAL FETAL DEATHS											
All Races	6,590	5	95	279	1,142	1,527	1,681	1,242	537	47	35
White Race	4,638	4	58	176	718	1,066	1,231	930	398	35	22
Black Race	1,581	1	37	100	398	389	335	210	90	12	9
All Other Races	371			3	26	72	115	102	49		4
All Hispanic	378		7	21	68	91	85	75	26	3	2
PERCENTS AGE NATURAL FETAL DEATHS OF ETHNICITY AND RACE TOTAL NATURAL FETAL DEATHS											
All Races	100.0	0.1	1.4	4.2	17.3	23.2	25.5	18.8	8.1	0.7	0.5
White Race	100.0	0.1	1.3	3.8	15.5	23.0	26.5	20.1	8.6	0.8	0.5
Black Race	100.0	0.1	2.3	6.3	25.2	24.6	21.2	13.3	5.7	0.8	0.6
All Other Races	100.0			0.8	7.0	19.4	31.0	27.5	13.2		1.1
All Hispanic	100.0		1.9	5.6	18.0	24.1	22.5	19.8	6.9	0.8	0.5
PERCENTS ETHNICITY AND RACE NATURAL FETAL DEATHS OF TOTAL AGE NATURAL FETAL DEATHS											
All Races	100.0	100.0	100.0	100.0	100.0	100.0	100.0	100.0	100.0	100.0	100.0
White Race	70.4	80.0	61.1	63.1	62.9	69.8	73.2	74.9	74.1	74.5	62.9
Black Race	24.0	20.0	38.9	35.8	34.9	25.5	19.9	16.9	16.8	25.5	25.7
All Other Races	5.6			1.1	2.3	4.7	6.8	8.2	9.1		11.4
All Hispanic	5.7		7.4	7.5	6.0	6.0	5.1	6.0	4.8	6.4	5.7
AGE SPECIFIC RATES PER 1,000 FEMALES											
All Races	4.0	0.0	0.6	2.5	4.1	5.4	6.4	4.6	1.9	0.1	NA
White Race	4.0	0.0	0.5	2.3	3.7	5.5	6.8	4.9	1.9	0.2	NA
Black Race	4.3	0.0	0.9	3.4	6.0	6.4	6.0	3.8	1.5	0.2	NA
All Other Races	2.7			0.4	1.4	3.0	4.4	3.8	2.1		NA
All Hispanic	2.4		0.5	2.1	2.6	3.0	2.9	2.9	1.2	0.2	NA

NOTES: Total Rates Are Based on Population Age Group 15-44 Only.
Rates For Age Group < 15 Are Based on Ages 10-14 and Rates for Age Group 45 Up Are Based On Ages 45-49.

TABLE 8
RESIDENT TOTAL NON-MARITAL NATURAL FETAL DEATHS BY AGE AND ETHNICITY AND RACE OF PATIENT WITH PERCENTAGES TO SELECTED BASES
VIRGINIA, 2010

RACE OF PATIENT	NON-MARITAL NATURAL FETAL DEATHS	AGE OF PATIENT									
		< 15	15-17	18-19	20-24	25-29	30-34	35-39	40-44	45 UP	UNKNOWN
NUMBER OF NON-MARITAL NATURAL FETAL DEATHS											
All Races	2,448	5	90	243	768	578	386	235	125	12	6
White Race	1,379	4	53	146	431	309	206	147	73	8	2
Black Race	1,028	1	37	95	328	257	176	82	44	4	4
All Other Races	41			2	9	12	4	6	8		
All Hispanic	173		6	17	42	52	25	25	5	1	
PERCENTS NON-MARITAL ETHNICITY AND RACE NATURAL FETAL DEATHS OF TOTAL AGE NATURAL FETAL DEATHS											
All Races	37.1	100.0	94.7	87.1	67.3	37.9	23.0	18.9	23.3	25.5	17.1
White Race	29.7	100.0	91.4	83.0	60.0	29.0	16.7	15.8	18.3	22.9	9.1
Black Race	65.0	100.0	100.0	95.0	82.4	66.1	52.5	39.0	48.9	33.3	44.4
All Other Races	11.1			66.7	34.6	16.7	3.5	5.9	16.3		
All Hispanic	45.8		85.7	81.0	61.8	57.1	29.4	33.3	19.2	33.3	
PERCENTS ETHNICITY AND RACE NATURAL FETAL DEATHS OF TOTAL NON-MARITAL AGE NATURAL FETAL DEATHS											
All Races	100.0	100.0	100.0	100.0	100.0	100.0	100.0	100.0	100.0	100.0	100.0
White Race	56.3	80.0	58.9	60.1	56.1	53.5	53.4	62.6	58.4	66.7	33.3
Black Race	42.0	20.0	41.1	39.1	42.7	44.5	45.6	34.9	35.2	33.3	66.7
All Other Races	1.7			0.8	1.2	2.1	1.0	2.6	6.4		
All Hispanic	7.1		6.7	7.0	5.5	9.0	6.5	10.6	4.0	8.3	

NOTE: Non-Marital Age Specific Rates are not Calculated in the Absence of Unmarried Population Data by Age.

TABLE 9
RESIDENT TEENAGE NATURAL FETAL DEATHS BY AGE AND ETHNICITY AND RACE OF PATIENT
WITH PERCENTAGES TO SELECTED BASES
VIRGINIA, 2010

RACE OF PATIENT	TEENAGE NATURAL FETAL DEATHS	AGE OF PATIENT								
		11	12	13	14	15	16	17	18	19
NUMBER OF TEENAGE NATURAL FETAL DEATHS										
All Races	379				5	7	23	65	103	176
White Race	238				4	5	15	38	70	106
Black Race	138				1	2	8	27	33	67
All Other Races	3									3
All Hispanic	28					2	3	2	8	13
PERCENTS AGE NATURAL FETAL DEATHS OF ETHNICITY AND RACE TEENAGE NATURAL FETAL DEATHS										
All Races	100.0				1.3	1.8	6.1	17.2	27.2	46.4
White Race	100.0				1.7	2.1	6.3	16.0	29.4	44.5
Black Race	100.0				0.7	1.4	5.8	19.6	23.9	48.6
All Other Races	100.0									100.0
All Hispanic	100.0					7.1	10.7	7.1	28.6	46.4
PERCENTS ETHNICITY AND RACE TEENAGE NATURAL FETAL DEATHS OF TOTAL AGE NATURAL FETAL DEATHS										
All Races	100.0				100.0	100.0	100.0	100.0	100.0	100.0
White Race	62.8				80.0	71.4	65.2	58.5	68.0	60.2
Black Race	36.4				20.0	28.6	34.8	41.5	32.0	38.1
All Other Races	0.8									1.7
All Hispanic	7.4					28.6	13.0	3.1	7.8	7.4

TABLE 10
RESIDENT TEENAGE NON-MARITAL NATURAL FETAL DEATHS BY AGE AND ETHNICITY AND RACE OF PATIENT
WITH PERCENTAGES TO SELECTED BASES
VIRGINIA, 2010

RACE OF PATIENT	TEENAGE NON-MARITAL NATURAL FETAL DEATHS	AGE OF PATIENT								
		11	12	13	14	15	16	17	18	19
NUMBER OF TEENAGE NON-MARITAL NATURAL FETAL DEATHS										
All Races	338				5	7	22	61	91	152
White Race	203				4	5	14	34	60	86
Black Race	133				1	2	8	27	31	64
All Other Races	2									2
All Hispanic	23					2	3	1	7	10
PERCENTS NON-MARITAL ETHNICITY AND RACE TEENAGE NATURAL FETAL DEATHS OF TOTAL AGE NATURAL FETAL DEATHS										
All Races	89.2				100.0	100.0	95.7	93.8	88.3	86.4
White Race	85.3				100.0	100.0	93.3	89.5	85.7	81.1
Black Race	96.4				100.0	100.0	100.0	100.0	93.9	95.5
All Other Races	66.7									66.7
All Hispanic	82.1					100.0	100.0	50.0	87.5	76.9
PERCENTS ETHNICITY AND RACE TEENAGE NATURAL FETAL DEATHS OF TOTAL NON-MARITAL AGE NATURAL FETAL DEATHS										
All Races	100.0				100.0	100.0	100.0	100.0	100.0	100.0
White Race	60.1				80.0	71.4	63.6	55.7	65.9	56.6
Black Race	39.3				20.0	28.6	36.4	44.3	34.1	42.1
All Other Races	0.6									1.3
All Hispanic	6.8					28.6	13.6	1.6	7.7	6.6

TABLE 11
RESIDENT NATURAL FETAL DEATHS BY MONTH
BY RACE
VIRGINIA, 2010

NATURAL FETAL DEATHS PER MONTH	RACE OF PATIENT			
	TOTAL	WHITE	BLACK	OTHER
MONTH OF YEAR	6,590	4,638	1,581	371
January	599	395	158	46
February	536	385	115	36
March	608	419	164	25
April	600	447	127	26
May	534	378	125	31
June	527	360	143	24
July	552	387	129	36
August	561	407	127	27
September	534	376	132	26
October	498	342	117	39
November	507	353	121	33
December	534	389	123	22

TABLE 12
RESIDENT NATURAL FETAL DEATHS BY LENGTH OF GESTATION BY RACE
WITH PERCENTS LENGTH OF GESTATION OF NATURAL FETAL DEATHS
VIRGINIA, 2010

LENGTH OF GESTATION	TOTAL		WHITE		BLACK		OTHER	
	Number	Percent	Number	Percent	Number	Percent	Number	Percent
Total Natural Fetal Deaths	6,590	100.0	4,638	100.0	1,581	100.0	371	100.0
Under 14 Weeks	5,098	77.4	3,752	80.9	1,053	66.6	293	79.0
Under 20 Weeks	5,625	85.4	4,058	87.5	1,251	79.1	316	85.2
Under 28 Weeks	5,983	90.8	4,227	91.1	1,411	89.2	345	93.0
28 Weeks and Over	254	3.9	147	3.2	95	6.0	12	3.2
Gestation Unknown	353	5.4	264	5.7	75	4.7	14	3.8

TABLE 13
RESIDENT TEENAGE NATURAL FETAL DEATHS BY LENGTH OF GESTATION BY RACE
WITH PERCENTS LENGTH OF GESTATION OF NATURAL FETAL DEATHS
VIRGINIA, 2010

LENGTH OF GESTATION	TOTAL		WHITE		BLACK		OTHER	
	Number	Percent	Number	Percent	Number	Percent	Number	Percent
Total Natural Fetal Deaths	379	100.0	238	100.0	138	100.0	3	100.0
Under 14 Weeks	267	70.4	182	76.5	83	60.1	2	66.7
Under 20 Weeks	308	81.3	197	82.8	109	79.0	2	66.7
Under 28 Weeks	336	88.7	210	88.2	124	89.9	2	66.7
28 Weeks and Over	25	6.6	12	5.0	13	9.4		
Gestation Unknown	18	4.7	16	6.7	1	0.7	1	33.3

TABLE 14
RESIDENT TOTAL AND TEENAGE NATURAL FETAL DEATHS UNDER 20 WEEKS AND UNDER 28 WEEKS GESTATION WITH RATES PER 1,000 TOTAL FEMALES AGES 15-44 AND RATES PER 1,000 TEENAGE FEMALES AGES 10-19
VIRGINIA, 1990-2010

YEAR	RACE	TOTAL NATURAL FETAL DEATHS								TEENAGE NATURAL FETAL DEATHS							
		UNDER 20 WEEKS		UNDER 28 WEEKS		28 WEEKS AND OVER		TOTAL		UNDER 20 WEEKS		UNDER 28 WEEKS		28 WEEKS AND OVER		TOTAL	
		NUMBER	RATE	NUMBER	RATE	NUMBER	RATE	NUMBER	RATE	NUMBER	RATE	NUMBER	RATE	NUMBER	RATE	NUMBER	RATE
1990	Total	6,921	4.5	7,329	4.8	367	0.2	7,696	5.0	679	1.7	754	1.8	58	0.1	812	2.0
	White	5,089	4.3	5,306	4.5	238	0.2	5,544	4.7	407	1.4	438	1.5	28	0.1	466	1.5
	Black	1,700	5.6	1,887	6.2	122	0.4	2,009	6.6	265	2.8	309	3.3	30	0.3	339	3.6
	All Other	132	2.5	136	2.6	7	0.1	143	2.7	7	0.5	7	0.5			7	0.5
1991	Total	6,909	4.5	7,269	4.7	312	0.2	7,581	4.9	601	1.4	658	1.6	51	0.1	709	1.7
	White	5,119	4.3	5,305	4.5	196	0.2	5,501	4.7	364	1.2	384	1.3	31	0.1	415	1.4
	Black	1,675	5.5	1,844	6.0	111	0.4	1,955	6.4	233	2.4	270	2.8	20	0.2	290	3.0
	All Other	115	2.2	120	2.3	5	0.1	125	2.4	4	0.3	4	0.3			4	0.3
1992	Total	7,258	4.7	7,646	5.0	274	0.2	7,920	5.1	648	1.5	716	1.7	39	0.1	755	1.8
	White	5,408	4.6	5,613	4.8	171	0.1	5,784	4.9	403	1.3	430	1.4	23	0.1	453	1.5
	Black	1,747	5.6	1,928	6.2	96	0.3	2,024	6.5	242	2.5	283	2.9	16	0.2	299	3.1
	All Other	103	1.9	105	2.0	7	0.1	112	2.1	3	0.2	3	0.2			3	0.2
1993	Total	7,325	4.8	7,707	5.0	269	0.2	7,976	5.2	662	1.5	717	1.7	32	0.1	749	1.8
	White	5,435	4.6	5,607	4.8	155	0.1	5,762	4.9	373	1.2	395	1.3	13	0.0	408	1.3
	Black	1,787	5.7	1,988	6.3	112	0.4	2,100	6.7	286	2.9	319	3.2	19	0.2	338	3.4
	Other	103	1.9	112	2.1	2	0.0	114	2.1	3	0.2	3	0.2			3	0.2
1994	Total	6,705	4.3	7,034	4.6	286	0.2	7,320	4.7	599	1.4	658	1.5	43	0.1	701	1.6
	White	4,914	4.2	5,086	4.3	177	0.2	5,263	4.5	363	1.1	391	1.2	21	0.1	412	1.3
	Black	1,656	5.2	1,808	5.7	102	0.3	1,910	6.0	231	2.3	261	2.6	21	0.2	282	2.8
	Other	135	2.5	140	2.5	7	0.1	147	2.7	5	0.3	6	0.4	1	0.1	7	0.4
1995	Total	6,849	4.4	7,235	4.7	261	0.2	7,496	4.9	671	1.5	739	1.7	35	0.1	774	1.8
	White	5,052	4.3	5,244	4.5	172	0.1	5,416	4.6	411	1.3	438	1.4	19	0.1	457	1.4
	Black	1,662	5.2	1,847	5.8	85	0.3	1,932	6.0	254	2.4	293	2.8	16	0.2	309	3.0
	Other	135	2.4	144	2.6	4	0.1	148	2.7	6	0.4	8	0.5			8	0.5
1996	Total	7,057	4.6	7,407	4.8	272	0.2	7,679	5.0	626	1.4	678	1.5	38	0.1	716	1.6
	White	5,199	4.4	5,404	4.6	161	0.1	5,565	4.8	367	1.1	397	1.2	21	0.1	418	1.3
	Black	1,702	5.3	1,842	5.7	102	0.3	1,944	6.0	257	2.4	279	2.7	17	0.2	296	2.8
	Other	156	2.8	161	2.9	9	0.2	170	3.0	2	0.1	2	0.1			2	0.1
1997	Total	6,957	4.5	7,286	4.7	246	0.2	7,532	4.9	580	1.3	630	1.4	33	0.1	663	1.5
	White	5,052	4.3	5,228	4.5	155	0.1	5,383	4.6	342	1.0	363	1.1	16	0.0	379	1.1
	Black	1,731	5.4	1,877	5.8	84	0.3	1,961	6.1	233	2.2	260	2.4	17	0.2	277	2.6
	Other	174	3.1	181	3.2	7	0.1	188	3.3	5	0.3	7	0.4			7	0.4
1998	Total	6,926	4.5	7,259	4.7	265	0.2	7,524	4.9	573	1.2	616	1.3	26	0.1	703	1.5
	White	5,044	4.3	5,229	4.5	168	0.1	5,397	4.6	324	1.0	344	1.0	8	0.0	395	1.2
	Black	1,694	5.2	1,835	5.7	88	0.3	1,923	5.9	244	2.3	266	2.5	17	0.2	300	2.8
	Other	188	3.3	195	3.4	9	0.2	204	3.6	5	0.3	6	0.4	1	0.1	8	0.5
1999	Total	6,762	4.4	7,093	4.6	278	0.2	7,371	4.7	635	1.4	682	1.5	33	0.1	715	1.5
	White	4,865	4.2	5,055	4.3	161	0.1	5,216	4.5	400	1.2	422	1.2	14	0.0	436	1.3
	Black	1,683	5.2	1,814	5.6	106	0.3	1,920	5.9	231	2.1	255	2.3	18	0.2	273	2.5
	Other	214	3.7	224	3.9	11	0.2	235	4.1	4	0.2	5	0.3	1	0.1	6	0.4
2000	Total	6,683	4.2	6,997	4.4	251	0.2	7,248	4.6	600	1.3	647	1.4	30	0.1	677	1.4
	White	4,859	4.2	5,022	4.4	156	0.1	5,178	4.5	351	1.0	371	1.1	20	0.1	391	1.2
	Black	1,587	4.5	1,727	4.9	81	0.2	1,808	5.2	244	2.0	270	2.3	10	0.1	280	2.3
	Other	237	2.8	248	2.9	14	0.2	262	3.1	5	0.2	6	0.3			6	0.3
2001	Total	6,993	4.4	7,337	4.6	235	0.1	7,572	4.7	515	1.1	560	1.2	26	0.1	586	1.2
	White	5,068	4.4	5,253	4.6	148	0.1	5,401	4.7	308	0.9	327	1.0	14	0.0	341	1.0
	Black	1,657	4.7	1,805	5.1	75	0.2	1,880	5.3	199	1.6	224	1.8	12	0.1	236	1.9
	Other	268	3.0	279	3.1	12	0.1	291	3.2	8	0.4	9	0.4			9	0.4
2002	Total	7,263	4.5	7,614	4.7	274	0.2	7,888	4.9	490	1.0	529	1.1	26	0.1	555	1.1
	White	5,359	4.6	5,560	4.8	185	0.2	5,745	5.0	288	0.8	301	0.9	17	0.0	318	0.9
	Black	1,563	4.4	1,698	4.7	80	0.2	1,778	5.0	190	1.5	215	1.7	9	0.1	224	1.8
	Other	341	3.6	356	3.8	9	0.1	365	3.9	12	0.5	13	0.6			13	0.6
2003	Total	7,191	4.5	7,530	4.7	263	0.2	7,793	4.9	495	1.0	540	1.1	21	0.0	561	1.1
	White	5,366	4.7	5,565	4.9	161	0.1	5,726	5.0	309	0.9	329	0.9	14	0.0	343	1.0
	Black	1,476	4.1	1,604	4.5	84	0.2	1,688	4.7	182	1.4	207	1.6	6	0.0	213	1.7
	Other	349	3.7	361	3.8	18	0.2	379	4.0	4	0.2	4	0.2	1	0.0	5	0.2
2004	Total	6,781	4.2	7,146	4.5	263	0.2	7,409	4.6	420	0.8	463	0.9	24	0.0	487	1.0
	White	5,083	4.4	5,285	4.6	175	0.2	5,460	4.8	253	0.7	270	0.8	19	0.1	289	0.8
	Black	1,342	3.8	1,485	4.2	77	0.2	1,562	4.4	158	1.2	182	1.4	5	0.0	187	1.5
	Other	356	3.6	376	3.8	11	0.1	387	3.9	9	0.4	11	0.5			11	0.5
2005	Total	6,529	4.1	6,844	4.3	251	0.2	7,095	4.4	414	0.8	457	0.9	22	0.0	479	0.9
	White	4,765	4.2	4,940	4.3	175	0.2	5,115	4.5	264	0.7	282	0.8	14	0.0	296	0.8
	Black	1,334	3.8	1,460	4.1	64	0.2	1,524	4.3	144	1.1	169	1.3	8	0.1	177	1.4
	Other	430	4.2	444	4.3	12	0.1	456	4.5	6	0.3	6	0.3			6	0.3
2006	Total	6,363	3.9	6,679	4.1	239	0.1	6,918	4.3	435	0.9	474	0.9	22	0.0	496	1.0
	White	4,701	4.1	4,868	4.2	142	0.1	5,010	4.3	269	0.8	280	0.8	16	0.0	296	0.8
	Black	1,292	3.6	1,424	3.9	81	0.2	1,505	4.2	157	1.2	184	1.5	5	0.0	189	1.5
	Other	370	3.5	387	3.6	16	0.1	403	3.8	9	0.4	10	0.4	1	0.0	11	0.4
2007	Total	5,829	3.6	7,051	4.3	311	0.2	7,362	4.5	395	0.8	477	0.9	42	0.1	519	1.0
	White	4,066	3.5	4,883	4.2	176	0.2	5,059	4.4	236	0.7	280	0.8	23	0.1	303	0.9
	Black	1,332	3.6	1,669	4.6	118	0.3	1,787	4.9	151	1.2	189	1.5	16	0.1	205	1.6
	Other	431	4.0	499	4.6	17	0.2	516	4.8	8	0.3	8	0.3	3	0.1	11	0.4
2008	Total	6,247	3.9	7,162	4.4	275	0.2	7,437	4.6	425	0.8	512	1.0	25	0.0	537	1.1
	White	4,421	3.9	5,029	4.4	166	0.1	5,195	4.5	274	0.8	310	0.9	13	0.0	323	0.9
	Black	1,414	3.9	1,686	4.6	88	0.2	1,774	4.9	143	1.1	193	1.5	12	0.1	205	1.6
	Other	412	3.8	447	4.2	21	0.2	468	4.4	8	0.3	9	0.3			9	0.3
2009	Total	6,050	3.7	6,358	3.9	227	0.1	6,585	4.0	381	0.8	411	0.8	20	0.0	431	0.9
	White	4,360	3.8	4,541	3.9	138	0.1	4,679	4.1	250	0.7	267	0.8	7	0.0	274	0.8
	Black	1,275	3.5	1,381	3.7	77	0.2	1,458	4.0	125	1.0	137	1.1	13	0.1	150	1.2
	Other	415	3.7	436	3.9	12	0.1	448	4.0	6	0.2	7	0.3			7	0.3
2010	Total	5,625	3.4	5,983	3.6	254	0.2	6,590	4.0	308	0.6	336	0.6	25	0.0	379	0.7
	White	4,058	3.5	4,227	3.7	147	0.1	4,638	4.0	197	0.6	210	0.6	12	0.0	238	0.7
	Black	1,251	3.4	1,411	3.8	95	0.3	1,581	4.3	109	0.8	124	1.0	13	0.1	138	1.1
	Other	316	2.3	345	2.5	12	0.1	371	2.7	2	0.1	2	0.1			3	0.1

NOTE: The Columns For Under 20 Weeks and Under 28 Weeks Gestation Include Counts From Records Marked With Period of Gestation Unknown.

TABLE 15
FIFTY-TWO CAUSES OF RESIDENT NATURAL FETAL DEATHS BY THE AGE OF THE PATIENT
INCLUSIVE OF THE FORTY-FIVE RANKABLE CAUSES OF NATURAL FETAL DEATHS
VIRGINIA, 2010

FIFTY-TWO CATEGORIES OF RESIDENT NATURAL FETAL DEATHS INCLUSIVE OF THE 45 RANKABLE CAUSES LIST OF THE NATIONAL CENTER FOR HEALTH STATISTICS BY INTERNATIONAL CLASSIFICATION OF DISEASES CODE TENTH REVISION	FETAL DEATHS OCCURRING TO RESIDENTS OF VIRGINIA BOTH IN VIRGINIA AND IN OTHER STATES AND TERRITORIES											
	TOTAL	NATURAL FETAL DEATHS TO TEENAGERS				NATURAL FETAL DEATHS TO MOTHERS AGES 20 AND ABOVE						AGES
	DEATHS	10-14	15-17	18-19	15-19	20-24	25-29	30-34	35-39	40-44	45 Up	UNKNOWN
ALL CAUSES OF NATURAL FETAL DEATHS	6,590	5	95	279	374	1,142	1,527	1,681	1,242	537	47	35
1) Congenital Syphilis A50												
2) Human Immunodeficiency Virus (HIV) Disease B20-B24												
3) Malignant Neoplasms C00-C97												
4) Benign Neoplasms and Neoplasms of Unknown Behavior D00-D48	1								1			
5) Anemias D50-D64												
6) Short Stature Not Elsewhere Classified E34.3												
7) Cystic Fibrosis E84												
8) Meningitis G00,G03												
9) Umbilical Hernia K42												
10) All Other Diseases, Excluding Codes P00-R99 ..... Residual of A00-N99	38		1	1	2	9	6	14	6	1		
11) Fetus Affected By Maternal Factors Unrelated to Pregnancy P00	11			1	1	5	3	1	1			
12) Fetus Affected By Maternal Complications of Pregnancy P01	5,254	5	68	211	279	816	1,208	1,385	1,031	464	38	28
13) Fetus Affected By Complications of Placenta, Cord, and Membranes P02	130		4	5	9	46	29	20	16	8	1	1
14) Fetus Affected By Other Complications of Labor and Delivery P03												
15) Fetus Affected By Noxious Influences Transmitted Via Placenta P04												
16) Slow Fetal Growth and Fetal Malnutrition P05	4						1	2	1			
17) Short Gestation and Low Birth Weight Not Elsewhere Classified P07	437		11	24	35	106	104	91	68	27	3	3
18) Long Gestation and High Birth Weight P08												
19) Birth Trauma P10-P15												
20) Intrauterine Hypoxia and Birth Asphyxia P20-P21	13					1	4	4	2	1		1
21) Congenital Pneumonia P23												
22) Aspiration Syndromes P24	1					1						
23) Interstitial Emphysema and Related Conditions P25												
24) Atelectasis P28.0-P28.1	2					1		1				
25) Other Respiratory System Disorders P26-P27,P28.2-P28.9												
26) Congenital Rubella Syndrome P35.0												
27) Congenital Cytomegalovirus Infection P35.1												
28) Congenital Herpesviral (Herpes Simplex) Infection P35.2												
29) Congenital Viral Hepatitis P35.3												
30) Bacterial Sepsis P36												
31) Congenital Tuberculosis P37.0												
32) Congenital Toxoplasmosis P37.1												
33) Other Infections of Perinatal Period P35.8-P35.9,P37.2-P37.9,P38-P39												
34) Fetal Hemorrhage P50-P54												
35) Hemolytic Disease of Fetus P55-P56												
36) Perinatal Jaundice P57-P59												
37) Hematological Disorders P60-P61												
38) Syndrome from Diabetic Mother & Neonatal Diabetes Mellitus P70.0-P70.2												
39) Other Transitory Endocrine and Metabolic Disorders P70.3-P70.9,P71-P74												
40) Digestive System Disorders of Fetus P76-P78												
41) Hydrops Fetalis Not Due to Hemolytic Disease P83.2	5					5						
42) Fetal Death of Unspecified Cause P95	633		11	36	47	135	159	151	103	31	5	2
43) Withdrawal Symptoms From Maternal Use of Drugs of Addiction P96.1												
44) Termination of Pregnancy P96.4												
45) Complications of Intrauterine Procedures Not Elsewhere Classified P96.5												
46) All Other Conditions Originating in the Perinatal Period P80-P81 P83.0-P83.1,P83.3-P83.9,P90-P91,P93-P94,P96.0,P96.3,P96.8-P96.9												
47) Congenital Malformations, Deformations, and Abnormalities Q00-Q99	61			1	1	17	13	12	13	5		
48) Symptoms, Signs, and Abnormal Clinical Findings R83-R94												
49) Unintentional Injury (Accidents) V01-X59												
50) Intentional Harm By Assault (Homicide) X85-Y09												
51) Complications of Medical and Surgical Care Y40-Y84												
52) Undetermined Intent and Other External Causes Y10-Y36												

TABLE 16
FIFTY-TWO CAUSES OF RESIDENT NATURAL FETAL DEATHS BY PERIOD OF GESTATION BY RACE
INCLUSIVE OF THE FORTY-FIVE RANKABLE CAUSES OF NATURAL FETAL DEATHS
VIRGINIA, 2010

FIFTY-TWO CATEGORIES OF RESIDENT NATURAL FETAL DEATHS INCLUSIVE OF THE 45 RANKABLE CAUSES LIST OF THE NATIONAL CENTER FOR HEALTH STATISTICS BY INTERNATIONAL CLASSIFICATION OF DISEASES CODE TENTH REVISION	FETAL DEATHS OCCURRING TO RESIDENTS OF VIRGINIA BOTH IN VIRGINIA AND IN OTHER STATES AND TERRITORIES											
	UNDER 20 WEEKS GESTATION				UNDER 28 WEEKS GESTATION				TOTAL NATURAL FETAL DEATHS			
	Total	White	Black	Other	Total	White	Black	Other	Total	White	Black	Other
ALL CAUSES OF NATURAL FETAL DEATHS	5,978	4,322	1,326	330	6,336	4,491	1,486	359	6,590	4,638	1,581	371
1) Congenital Syphilis A50												
2) Human Immunodeficiency Virus (HIV) Disease B20-B24												
3) Malignant Neoplasms C00-C97												
4) Benign Neoplasms and Neoplasms of Unknown Behavior D00-D48	1			1	1			1	1			1
5) Anemias D50-D64												
6) Short Stature Not Elsewhere Classified E34.3												
7) Cystic Fibrosis E84												
8) Meningitis G00,G03												
9) Umbilical Hernia K42												
10) All Other Diseases, Excluding Codes P00-R99 ..... Residual of A00-N99	27	22	3	2	31	23	5	3	38	28	7	3
11) Fetus Affected By Maternal Factors Unrelated to Pregnancy P00	3	3			5	4	1		11	9	2	
12) Fetus Affected By Maternal Complications of Pregnancy P01	5,112	3,713	1,104	295	5,198	3,760	1,135	303	5,254	3,794	1,154	306
13) Fetus Affected By Complications of Placenta, Cord, and Membranes P02	42	25	16	1	75	43	31	1	130	71	57	2
14) Fetus Affected By Other Complications of Labor and Delivery P03												
15) Fetus Affected By Noxious Influences Transmitted Via Placenta P04												
16) Slow Fetal Growth and Fetal Malnutrition P05	2	2			4	3	1		4	3	1	
17) Short Gestation and Low Birth Weight Not Elsewhere Classified P07	358	243	104	11	433	274	140	19	437	277	141	19
18) Long Gestation and High Birth Weight P08												
19) Birth Trauma P10-P15												
20) Intrauterine Hypoxia and Birth Asphyxia P20-P21	7	4	3		9	5	4		13	7	5	1
21) Congenital Pneumonia P23												
22) Aspiration Syndromes P24									1	1		
23) Interstitial Emphysema and Related Conditions P25												
24) Atelectasis P28.0-P28.1	2	2			2	2			2	2		
25) Other Respiratory System Disorders P26-P27,P28.2-P28.9												
26) Congenital Rubella Syndrome P35.0												
27) Congenital Cytomegalovirus Infection P35.1												
28) Congenital Herpesviral (Herpes Simplex) Infection P35.2												
29) Congenital Viral Hepatitis P35.3												
30) Bacterial Sepsis P36												
31) Congenital Tuberculosis P37.0												
32) Congenital Toxoplasmosis P37.1												
33) Other Infections of Perinatal Period P35.8-P35.9,P37.2-P37.9,P38-P39												
34) Fetal Hemorrhage P50-P54												
35) Hemolytic Disease of Fetus P55-P56												
36) Perinatal Jaundice P57-P59												
37) Hematological Disorders P60-P61												
38) Syndrome from Diabetic Mother & Neonatal Diabetes Mellitus P70.0-P70.2												
39) Other Transitory Endocrine and Metabolic Disorders P70.3-P70.9,P71-P74												
40) Digestive System Disorders of Fetus P76-P78												
41) Hydrops Fetalis Not Due to Hemolytic Disease P83.2	2	1	1		5	2	3		5	2	3	
42) Fetal Death of Unspecified Cause P95	389	283	90	16	520	341	155	24	633	405	197	31
43) Withdrawal Symptoms From Maternal Use of Drugs of Addiction P96.1												
44) Termination of Pregnancy P96.4												
45) Complications of Intrauterine Procedures Not Elsewhere Classified P96.5												
46) All Other Conditions Originating in the Perinatal Period P80-P81 P83.0-P83.1,P83.3-P83.9,P90-P91,P93-P94,P96.0,P96.3,P96.8-P96.9												
47) Congenital Malformations, Deformations, and Abnormalities Q00-Q99	33	24	5	4	53	34	11	8	61	39	14	8
48) Symptoms, Signs, and Abnormal Clinical Findings R83-R94												
49) Unintentional Injury (Accidents) V01-X59												
50) Intentional Harm By Assault (Homicide) X85-Y09												
51) Complications of Medical and Surgical Care Y40-Y84												
52) Undetermined Intent and Other External Causes Y10-Y36												

NOTE: The Columns For Under 20 Weeks and Under 28 Weeks Gestation Include Counts From Records Marked With Period of Gestation Unknown.

TABLE 17
RECORDED NATURAL FETAL DEATHS BY ATTENDANT, FACILITY, AND TIME OF DEATH BY RACE OF PATIENT
VIRGINIA, 2010

FACILITY OF FETAL DEATH	RACE OF PATIENT	TOTAL DEATHS	ATTENDANT AT DEATH		TIME OF FETAL DEATH		
			Medical Doctor	Medical Examiner	Before Labor	During Labor or Delivery	Unknown
ALL FETAL DEATHS	TOTAL	6,855	6,853	2	2,349	108	4,398
	WHITE	4,835	4,833	2	1,670	47	3,118
	BLACK	1,630	1,630		481	56	1,093
	OTHER	390	390		198	5	187
GENERAL HOSPITAL	TOTAL	6,198	6,197	1	2,278	98	3,822
	WHITE	4,300	4,299	1	1,611	40	2,649
	BLACK	1,536	1,536		471	53	1,012
	OTHER	362	362		196	5	161
SPECIAL PURPOSE HOSPITAL	TOTAL						
	WHITE						
	BLACK						
	OTHER						
ARMED SERVICES HOSPITAL	TOTAL	49	49		15	5	29
	WHITE	19	19		7	2	10
	BLACK	24	24		6	3	15
	OTHER	6	6		2		4
LICENSED BIRTHING CENTER	TOTAL	2	2				2
	WHITE	1	1				1
	BLACK	1	1				1
	OTHER						
CLINIC OR DOCTOR'S OFFICE	TOTAL	586	586		52	4	530
	WHITE	500	500		49	4	447
	BLACK	64	64		3		61
	OTHER	22	22				22
RESIDENCE	TOTAL	21	20	1	4	1	16
	WHITE	16	15	1	3	1	12
	BLACK	5	5		1		4
	OTHER						
OTHER KNOWN LOCATION	TOTAL	1	1				1
	WHITE						
	BLACK	1	1				1
	OTHER						
UNKNOWN LOCATION	TOTAL						
	WHITE						
	BLACK						
	OTHER						

TABLE 18
RESIDENT NATURAL FETAL DEATHS BY ATTENDANT, FACILITY, AND TIME OF DEATH BY RACE OF PATIENT
VIRGINIA, 2010

FACILITY OF FETAL DEATH	RACE OF PATIENT	TOTAL DEATHS	ATTENDANT AT DEATH		TIME OF FETAL DEATH		
			Medical Doctor	Medical Examiner	Before Labor	During Labor or Delivery	Unknown
ALL FETAL DEATHS	TOTAL	6,590	6,588	2	2,201	101	4,288
	WHITE	4,638	4,636	2	1,568	42	3,028
	BLACK	1,581	1,581		454	54	1,073
	OTHER	371	371		179	5	187
GENERAL HOSPITAL	TOTAL	5,985	5,984	1	2,149	93	3,743
	WHITE	4,153	4,152	1	1,527	37	2,589
	BLACK	1,488	1,488		444	51	993
	OTHER	344	344		178	5	161
SPECIAL PURPOSE HOSPITAL	TOTAL						
	WHITE						
	BLACK						
	OTHER						
ARMED SERVICES HOSPITAL	TOTAL	47	47		13	5	29
	WHITE	18	18		6	2	10
	BLACK	24	24		6	3	15
	OTHER	5	5		1		4
OUT-OF-STATE FACILITY	TOTAL						
	WHITE						
	BLACK						
	OTHER						
LICENSED BIRTHING CENTER	TOTAL	2	2				2
	WHITE	1	1				1
	BLACK	1	1				1
	OTHER						
CLINIC OR DOCTOR'S OFFICE	TOTAL	534	534		35	2	497
	WHITE	450	450		32	2	416
	BLACK	62	62		3		59
	OTHER	22	22				22
RESIDENCE	TOTAL	21	20	1	4	1	16
	WHITE	16	15	1	3	1	12
	BLACK	5	5		1		4
	OTHER						
OTHER KNOWN LOCATION	TOTAL	1	1				1
	WHITE						
	BLACK	1	1				1
	OTHER						
UNKNOWN LOCATION	TOTAL						
	WHITE						
	BLACK						
	OTHER						

CHAPTER VI

INFANT AND PERINATAL DEATHS

Highlights

- In 2010, there were a total of 695 infant deaths with a rate of 6.8 per 1,000 live births.
- The percent of non-marital infant deaths for 2010 was 49.1; 34.9 percent of White, 67.6 percent of Black, and 3.7 percent for all other races were non-marital infant deaths.
- 8.6 percent of infant deaths were attributable to Sudden Infant Death Syndrome (SIDS) in 2010.
- 2.9 percent of infant deaths in 2010 were due to unintentional injuries (accidents).
- The five year infant death rate for 2006-2010 has declined 44.1 percent since 1980-1984.

NOTES:

- **Infant Deaths -** These are deaths of children under one year of age, some of whom may have been born in the previous year.
- **Hebdomadal Deaths –** These are deaths of children under seven days of age.
- **Neonatal Deaths -** These are deaths of children under 28 days of age.
- **Postneonatal Deaths -** These are deaths of children 28 days and over but under one year of age.
- **Perinatal Deaths -** These are defined as the sum of natural fetal deaths of 28 or more weeks gestation and the deaths of infants under seven days of age. The concept focuses on the critical thirteen-week period at the end of a normal 40-week gestation as well as the first week of life of the newborn.

CHART 1
RESIDENT INFANT DEATHS AND DEATH RATES
PER 1,000 LIVE BIRTHS BY RACE
VIRGINIA, 1994-2010

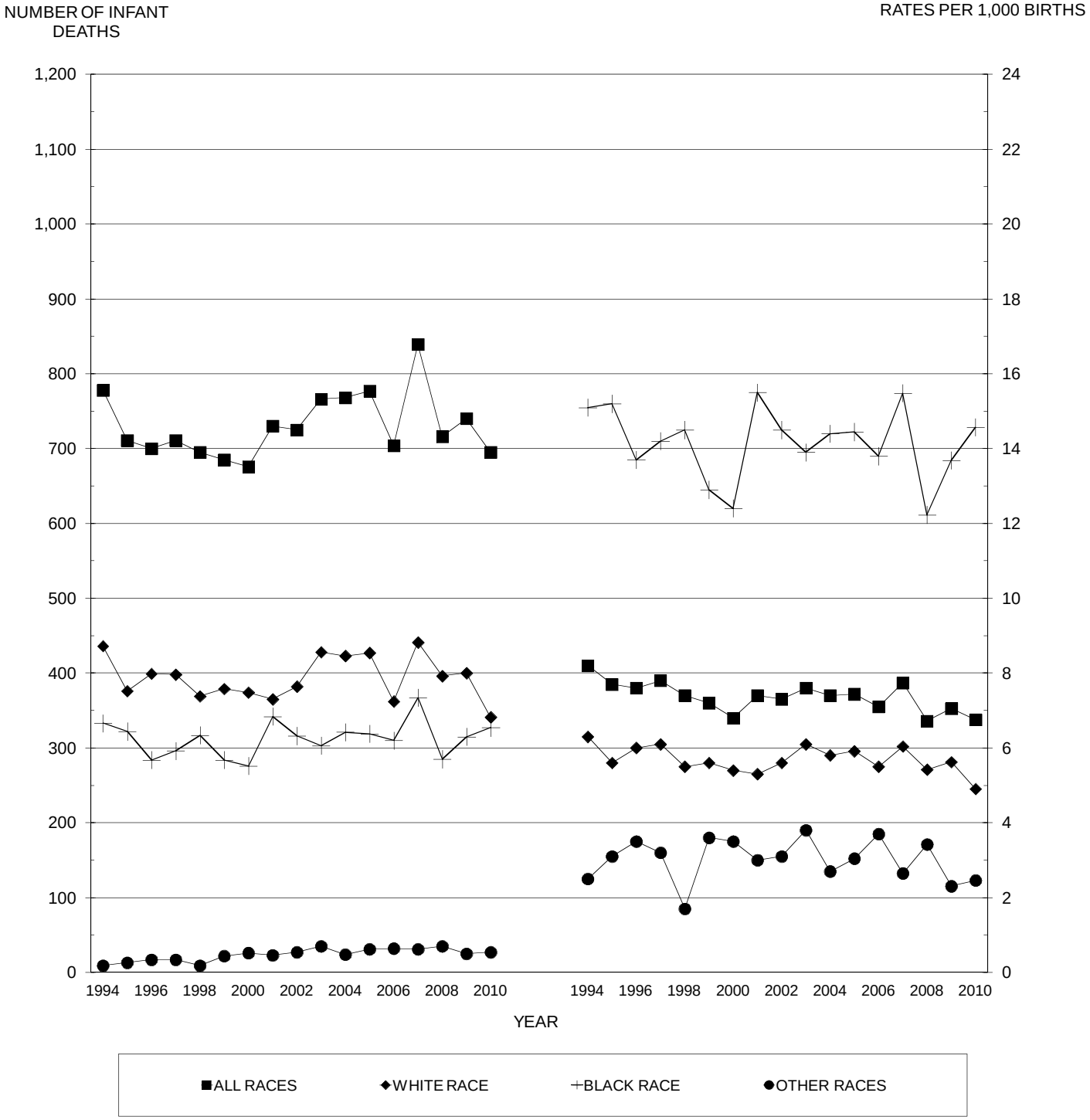

SOURCE: Virginia Division of Health Statistics

CHART 2
RESIDENT PERINATAL DEATHS AND DEATH RATES
PER 1,000 PERINATAL BASE BY RACE
VIRGINIA, 1994-2010

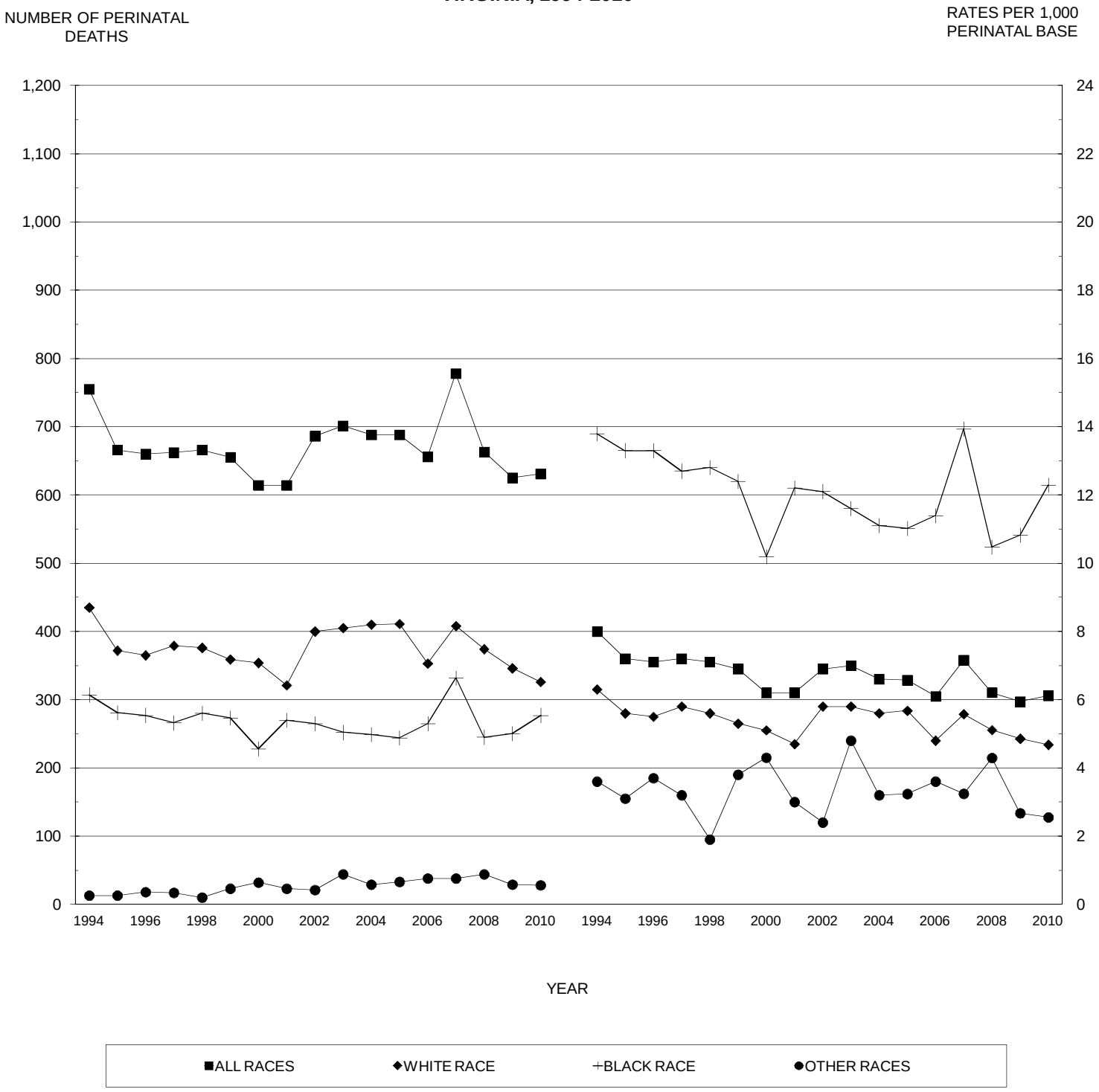

The Perinatal Base is Current Live Births Plus Natural
Fetal Deaths of 28 Weeks and Over Gestation
SOURCE: Virginia Division of Health Statistics

TABLE 1
RESIDENT TOTAL INFANT DEATHS BY RACE OF INFANT AT DEATH
WITH PERCENTS OF TOTAL INFANT DEATHS
VIRGINIA, 1996-2010

	ALL RACES		WHITE RACE		BLACK RACE		ASIAN & PACIFIC		NATIVE AMERICAN		OTHER RACES	
YEAR	Number	Percent	Number	Percent	Number	Percent	Number	Percent	Number	Percent	Number	Percent
1996	700	100.0	399	57.0	284	40.6	14	2.0			3	0.4
1997	711	100.0	398	56.0	296	41.6	13	1.8	1	0.1	3	0.4
1998	695	100.0	369	53.1	317	45.6	7	1.0			2	0.3
1999	685	100.0	379	55.3	284	41.5	15	2.2	2	0.3	5	0.7
2000	676	100.0	374	55.3	276	40.8	17	2.5	2	0.3	7	1.0
2001	730	100.0	365	50.0	342	46.8	15	2.1			8	1.1
2002	725	100.0	382	52.7	316	43.6	22	3.0	2	0.3	3	0.4
2003	766	100.0	428	55.9	303	39.6	24	3.1	4	0.5	7	0.9
2004	768	100.0	423	55.1	321	41.8	17	2.2	2	0.3	5	0.7
2005	777	100.0	427	55.0	319	41.1	22	2.8	2	0.3	7	0.9
2006	760	100.0	402	52.9	319	42.0	30	3.9	3	0.4	6	0.8
2007	839	100.0	441	52.6	367	43.7	25	3.0	3	0.4	3	0.4
2008	716	100.0	396	55.3	285	39.8	30	4.2	3	0.4	2	0.3
2009	740	100.0	400	54.1	315	42.6	18	2.4	1	0.1	6	0.8
2010	695	100.0	341	49.1	327	47.1	22	3.2	1	0.1	4	0.6

TABLE 2
RESIDENT TEENAGE INFANT DEATHS BY RACE OF INFANT AT DEATH
WITH PERCENTS OF TOTAL TEENAGE INFANT DEATHS
VIRGINIA, 1996-2010

	ALL RACES		WHITE RACE		BLACK RACE		ASIAN & PACIFIC		NATIVE AMERICAN		OTHER RACES	
YEAR	Number	Percent	Number	Percent	Number	Percent	Number	Percent	Number	Percent	Number	Percent
1996	113	100.0	44	38.9	67	59.3	1	0.9			1	0.9
1997	112	100.0	60	53.6	52	46.4						
1998	117	100.0	52	44.4	63	53.8					2	1.7
1999	112	100.0	45	40.2	66	58.9					1	0.9
2000	91	100.0	30	33.0	59	64.8	1	1.1			1	1.1
2001	98	100.0	37	37.8	59	60.2					2	2.0
2002	92	100.0	28	30.4	64	69.6						
2003	108	100.0	34	31.5	71	65.7					3	2.8
2004	96	100.0	45	46.9	51	53.1						
2005	106	100.0	40	37.7	64	60.4	1	0.9			1	0.9
2006	105	100.0	45	42.9	57	54.3	1	1.0			2	1.9
2007	94	100.0	42	44.7	50	53.2	1	1.1	1	1.1		
2008	86	100.0	40	46.5	45	52.3					1	1.2
2009	74	100.0	32	43.2	41	55.4					1	1.4
2010	73	100.0	30	41.1	43	58.9						

TABLE 3
RESIDENT HISPANIC INFANT DEATHS BY RACE OF INFANT AT DEATH
WITH PERCENTS OF TOTAL HISPANIC INFANT DEATHS
VIRGINIA, 2000-2010

	ALL RACES		WHITE RACE		BLACK RACE		ASIAN & PACIFIC		NATIVE AMERICAN		OTHER RACES	
YEAR	Number	Percent	Number	Percent	Number	Percent	Number	Percent	Number	Percent	Number	Percent
2000	43	100.0	36	83.7	6	14.0					1	2.3
2001	46	100.0	40	87.0	1	2.2					5	10.9
2002	50	100.0	47	94.0	3	6.0						
2003	65	100.0	56	86.2	5	7.7					4	6.2
2004	66	100.0	62	93.9	2	3.0					2	3.0
2005	68	100.0	60	88.2	4	5.9					4	5.9
2006	59	100.0	55	93.2	1	1.7	1	1.7			2	3.4
2007	102	100.0	99	97.1			1	1.0	1	1.0	1	1.0
2008	87	100.0	81	93.1	5	5.7	1	1.1				
2009	93	100.0	81	87.1	9	9.7	1	1.1			2	2.2
2010	87	100.0	81	93.1	5	5.7					1	1.1

TABLE 4
RESIDENT TOTAL NON-MARITAL INFANT DEATHS BY RACE OF INFANT AT DEATH
WITH PERCENTS OF TOTAL NON-MARITAL INFANT DEATHS
VIRGINIA, 1996-2010

	ALL RACES		WHITE RACE		BLACK RACE		ASIAN & PACIFIC		NATIVE AMERICAN		OTHER RACES	
YEAR	Number	Percent	Number	Percent	Number	Percent	Number	Percent	Number	Percent	Number	Percent
1996	340	100.0	136	40.0	199	58.5	4	1.2			1	0.3
1997	355	100.0	140	39.4	211	59.4	2	0.6			2	0.6
1998	314	100.0	99	31.5	213	67.8	1	0.3			1	0.3
1999	337	100.0	132	39.2	201	59.6	3	0.9			1	0.3
2000	333	100.0	129	38.7	198	59.5	1	0.3			5	1.5
2001	385	100.0	141	36.6	240	62.3	1	0.3			3	0.8
2002	353	100.0	129	36.5	219	62.0	4	1.1			1	0.3
2003	378	100.0	151	39.9	219	57.9	3	0.8	1	0.3	4	1.1
2004	395	100.0	169	42.8	221	55.9	2	0.5	1	0.3	2	0.5
2005	442	100.0	183	41.4	247	55.9	7	1.6			5	1.1
2006	430	100.0	187	43.5	231	53.7	8	1.9			4	0.9
2007	391	100.0	133	34.0	253	64.7	2	0.5	1	0.3	2	0.5
2008	346	100.0	142	41.0	197	56.9	3	0.9	2	0.6	2	0.6
2009	358	100.0	137	38.3	216	60.3	1	0.3			4	1.1
2010	341	100.0	119	34.9	221	64.8					1	0.3

TABLE 5
RESIDENT TEENAGE NON-MARITAL INFANT DEATHS BY RACE OF INFANT AT DEATH
WITH PERCENTS OF TEENAGE NON-MARITAL INFANT DEATHS
VIRGINIA, 1996-2010

	ALL RACES		WHITE RACE		BLACK RACE		ASIAN & PACIFIC		NATIVE AMERICAN		OTHER RACES	
YEAR	Number	Percent	Number	Percent	Number	Percent	Number	Percent	Number	Percent	Number	Percent
1996	97	100.0	32	33.0	63	64.9	1	1.0			1	1.0
1997	95	100.0	45	47.4	50	52.6						
1998	92	100.0	32	34.8	59	64.1					1	1.1
1999	92	100.0	29	31.5	62	67.4					1	1.1
2000	76	100.0	19	25.0	56	73.7					1	1.3
2001	88	100.0	31	35.2	56	63.6					1	1.1
2002	80	100.0	20	25.0	60	75.0						
2003	92	100.0	21	22.8	69	75.0					2	2.2
2004	82	100.0	36	43.9	46	56.1						
2005	99	100.0	35	35.4	62	62.6	1	1.0			1	1.0
2006	97	100.0	37	38.1	57	58.8	1	1.0			2	2.1
2007	81	100.0	32	39.5	47	58.0	1	1.2	1	1.2		
2008	77	100.0	31	40.3	45	58.4					1	1.3
2009	68	100.0	26	38.2	41	60.3					1	1.5
2010	65	100.0	23	35.4	42	64.6						

TABLE 6
RESIDENT HISPANIC NON-MARITAL INFANT DEATHS BY RACE OF INFANT AT DEATH
WITH PERCENTS OF HISPANIC NON-MARITAL INFANT DEATHS
VIRGINIA, 2000-2010

	ALL RACES		WHITE RACE		BLACK RACE		ASIAN & PACIFIC		NATIVE AMERICAN		OTHER RACES	
YEAR	Number	Percent	Number	Percent	Number	Percent	Number	Percent	Number	Percent	Number	Percent
2000	20	100.0	15	75.0	5	25.0						
2001	20	100.0	18	90.0							2	10.0
2002	26	100.0	25	96.2	1	3.8						
2003	33	100.0	27	81.8	4	12.1					2	6.1
2004	40	100.0	37	92.5	2	5.0					1	2.5
2005	42	100.0	35	83.3	4	9.5					3	7.1
2006	36	100.0	33	91.7			1	2.8			2	5.6
2007	49	100.0	48	98.0							1	2.0
2008	41	100.0	38	92.7	3	7.3						
2009	53	100.0	44	83.0	7	13.2					2	3.8
2010	42	100.0	39	92.9	3	7.1						

TABLE 7
RESIDENT INFANT DEATHS BY AGE OF MOTHER AT BIRTH AND RACE OF INFANT AT DEATH, WITH PERCENTAGES AND RATES PER 1,000 LIVE BIRTHS
VIRGINIA, 2010

RACE OF INFANT	TOTAL DEATHS	AGE OF MOTHER 10-14	15-17	18-19	20-24	25-29	30-34	35-39	40-44	45 UP	UNKNOWN
NUMBER OF INFANT DEATHS											
Total	695		25	48	174	163	141	68	32	1	43
White	341		10	20	74	85	77	37	17		21
Black	327		15	28	98	69	55	28	15	1	18
Other	27				2	9	9	3			4
All Hispanic	87		4	3	21	22	16	14	3		4
PERCENTS AGE SPECIFIC INFANT DEATHS OF TOTAL ETHNICITY AND RACE INFANT DEATHS											
Total	100.0		3.6	6.9	25.0	23.5	20.3	9.8	4.6	0.1	6.2
White	100.0		2.9	5.9	21.7	24.9	22.6	10.9	5.0		6.2
Black	100.0		4.6	8.6	30.0	21.1	16.8	8.6	4.6	0.3	5.5
Other	100.0				7.4	33.3	33.3	11.1			14.8
All Hispanic	100.0		4.6	3.4	24.1	25.3	18.4	16.1	3.4		4.6
PERCENTS ETHNICITY AND RACE INFANT DEATHS OF TOTAL AGE SPECIFIC INFANT DEATHS											
Total	100.0		100.0	100.0	100.0	100.0	100.0	100.0	100.0	100.0	100.0
White	49.1		40.0	41.7	42.5	52.1	54.6	54.4	53.1		48.8
Black	47.1		60.0	58.3	56.3	42.3	39.0	41.2	46.9	100.0	41.9
Other	3.9				1.1	5.5	6.4	4.4			9.3
All Hispanic	12.5		16.0	6.3	12.1	13.5	11.3	20.6	9.4		9.3
AGE SPECIFIC RATES PER 1,000 LIVE BIRTHS BY AGE AND ETHNICITY AND RACE OF MOTHER											
Total	6.8		12.8	8.9	7.6	5.6	5.2	5.1	10.1	4.0	NA
White	4.9		9.4	6.5	5.2	4.3	4.0	3.9	7.5		NA
Black	14.6		18.7	13.6	13.7	11.7	13.8	14.4	31.9	22.2	NA
Other	2.5				1.4	2.9	2.5	1.5			NA
All Hispanic	7.0		11.8	4.4	7.0	6.1	5.2	9.5	9.4		NA

TABLE 8
RESIDENT NON-MARITAL INFANT DEATHS BY AGE OF MOTHER AT BIRTH AND RACE OF INFANT AT DEATH, WITH PERCENTAGES TO SELECTED BASES AND RATES PER 1,000 NON-MARITAL LIVE BIRTHS
VIRGINIA, 2010

RACE OF INFANT	NON-MARITAL	AGE OF MOTHER 10-14	15-17	18-19	20-24	25-29	30-34	35-39	40-44	45 UP	UNKNOWN
NUMBER OF INFANT DEATHS WITH NON-MARITAL BIRTHS											
Total	341		24	41	124	74	46	21	11		
White	119		9	14	41	25	17	11	2		
Black	221		15	27	83	49	28	10	9		
Other	1						1				
All Hispanic	42		3		16	10	4	8	1		
PERCENTS NON-MARITAL ETHNICITY AND RACE INFANT DEATHS OF TOTAL AGE GROUP INFANT DEATHS											
Total	49.1		96.0	85.4	71.3	45.4	32.6	30.9	34.4		
White	34.9		90.0	70.0	55.4	29.4	22.1	29.7	11.8		
Black	67.6		100.0	96.4	84.7	71.0	50.9	35.7	60.0		
Other	3.7						11.1				
All Hispanic	48.3		75.0		76.2	45.5	25.0	57.1	33.3		
PERCENTS NON-MARITAL ETHNICITY AND RACE INFANT DEATHS OF TOTAL NON-MARITAL AGE GROUP INFANT DEATHS											
Total	100.0		100.0	100.0	100.0	100.0	100.0	100.0	100.0		
White	34.9		37.5	34.1	33.1	33.8	37.0	52.4	18.2		
Black	64.8		62.5	65.9	66.9	66.2	60.9	47.6	81.8		
Other	0.3						2.2				
All Hispanic	12.3		12.5		12.9	13.5	8.7	38.1	9.1		
AGE-SPECIFIC RATES PER 1,000 NON-MARITAL LIVE BIRTHS BY AGE AND ETHNICITY AND RACE OF MOTHER											
Total	9.3		12.9	8.9	8.9	8.4	9.7	10.8	20.8		NA
White	6.2		9.2	5.7	5.7	5.4	6.6	10.2	6.3		NA
Black	14.8		18.8	13.7	13.9	14.1	16.0	14.8	51.7		NA
Other	0.4						2.4				NA
All Hispanic	6.4		9.3		8.0	5.5	3.3	16.0	9.8		NA

TABLE 9
RESIDENT TEENAGE INFANT DEATHS BY AGE OF MOTHER AT BIRTH AND RACE OF INFANT AT DEATH, WITH PERCENTAGES AND RATES PER 1,000 LIVE BIRTHS
VIRGINIA, 2010

RACE OF INFANT	TOTAL DEATHS	AGE OF MOTHER 11	12	13	14	15	16	17	18	19
NUMBER OF TEENAGE INFANT DEATHS										
Total	73					2	12	11	16	32
White	30						3	7	7	13
Black	43					2	9	4	9	19
Other										
All Hispanic	7						2	2		3
PERCENTS AGE SPECIFIC INFANT DEATHS OF TOTAL ETHNICITY AND RACE INFANT DEATHS										
Total	100.0					2.7	16.4	15.1	21.9	43.8
White	100.0						10.0	23.3	23.3	43.3
Black	100.0					4.7	20.9	9.3	20.9	44.2
Other										
All Hispanic	100.0						28.6	28.6		42.9
PERCENTS ETHNICITY AND RACE INFANT DEATHS OF TOTAL AGE SPECIFIC INFANT DEATHS										
Total	100.0					100.0	100.0	100.0	100.0	100.0
White	41.1						25.0	63.6	43.8	40.6
Black	58.9					100.0	75.0	36.4	56.3	59.4
Other										
All Hispanic	9.6						16.7	18.2		9.4
RATES PER 1,000 LIVE BIRTHS BY ETHNICITY AND RACE OF MOTHER										
Total	9.8					8.1	19.9	10.0	7.7	9.6
White	7.2						9.3	11.7	6.0	6.7
Black	14.8					20.0	36.1	8.8	11.1	15.2
Other										
All Hispanic	6.8						15.5	13.2		7.9

TABLE 10
RESIDENT TEENAGE NON-MARITAL INFANT DEATHS BY AGE OF MOTHER AT BIRTH AND RACE OF INFANT AT DEATH, WITH PERCENTAGES TO SELECTED BASES AND RATES PER 1,000 NON-MARITAL LIVE BIRTHS
VIRGINIA, 2010

RACE OF INFANT	NON-MARITAL	AGE OF MOTHER 11	12	13	14	15	16	17	18	19
NUMBER OF NON-MARITAL TEENAGE INFANT DEATHS										
Total	65					2	12	10	16	25
White	23						3	6	7	7
Black	42					2	9	4	9	18
Other										
All Hispanic	3						2	1		
PERCENTS NON-MARITAL RACE INFANT DEATHS OF TOTAL ETHNICITY AND RACE INFANT DEATHS										
Total	89.0					100.0	100.0	90.9	100.0	78.1
White	76.7						100.0	85.7	100.0	53.8
Black	97.7					100.0	100.0	100.0	100.0	94.7
Other										
All Hispanic	42.9						100.0	50.0		
PERCENTS NON-MARITAL ETHNICITY AND RACE INFANT DEATHS OF TOTAL NON-MARITAL AGE GROUP INFANT DEATHS										
Total	100.0					100.0	100.0	100.0	100.0	100.0
White	35.4						25.0	60.0	43.8	28.0
Black	64.6					100.0	75.0	40.0	56.3	72.0
Other										
All Hispanic	4.6						16.7	10.0		
RATES PER 1,000 NON-MARITAL LIVE BIRTHS BY ETHNICITY AND RACE OF MOTHER										
Total	9.9					8.3	20.4	9.7	8.5	9.1
White	6.7						9.7	11.2	7.1	4.8
Black	15.0					20.0	36.3	8.9	11.3	15.4
Other										
All Hispanic	3.3						16.3	7.2		

TABLE 11
RESIDENT INFANT DEATHS BY AGE OF FATHER
BY AGE OF MOTHER
VIRGINIA, 2010

AGE OF FATHER	TOTAL DEATHS	AGE OF MOTHER									
		< 15	15-17	18-19	20-24	25-29	30-34	35-39	40-44	45 Up	Unknown
TOTAL	695		25	48	174	163	141	68	32	1	43
< 15											
15-17	5		3	2							
18-19	14		5	6	2	1					
20-24	94		3	14	59	12	6				
25-29	103			1	30	57	13	2			
30-34	102			2	14	33	45	5	2	1	
35-39	81				4	16	26	31	4		
40-44	34				1	4	11	9	9		
45-49	12				1	1	2	2	6		
50-59	8						3	2	3		
60-69											
70-79											
Unknown	22				4	5	9	4			
Unstated	220		14	23	59	34	26	13	8		43

TABLE 12
RESIDENT INFANT DEATHS BY RACE OF FATHER
BY RACE OF MOTHER
VIRGINIA, 2010

RACE OF FATHER	TOTAL DEATHS	RACE OF MOTHER		
		WHITE	BLACK	OTHER
TOTAL	695	356	295	44
WHITE	263	238	16	9
BLACK	177	18	156	3
OTHER	35	5	4	26
UNSTATED	220	95	119	6

Note: Records Marked With Race Unknown Are Grouped With White.

TABLE 13
EDUCATION OF FATHERS AND MOTHERS FOR RESIDENT INFANT DEATHS BY RACE
WITH PERCENT COMPLETING EACH GRADE LEVEL
VIRGINIA, 2010

PARENTS RACE	PARENTS TOTALS	PRIMARY		SECONDARY		COLLEGE		EDUCATION UNKNOWN
		0-6	7-8	9-11	12	1-3	4 Up	
NUMBER COMPLETING EACH GRADE LEVEL								
FATHERS								
TOTAL	695	8	9	46	189	76	108	259
WHITE	263	8	6	22	90	34	69	34
BLACK	177			22	87	39	27	2
OTHER	35		3	2	12	3	12	3
UNSTATED	220							220
MOTHERS								
TOTAL	695	22	7	75	234	141	132	84
WHITE	356	10	3	27	111	60	81	64
BLACK	295	7	2	46	115	75	39	11
OTHER	44	5	2	2	8	6	12	9
PERCENT COMPLETING EACH GRADE LEVEL								
FATHERS								
TOTAL	100.0	1.2	1.3	6.6	27.2	10.9	15.5	37.3
WHITE	100.0	3.0	2.3	8.4	34.2	12.9	26.2	12.9
BLACK	100.0			12.4	49.2	22.0	15.3	1.1
OTHER	100.0		8.6	5.7	34.3	8.6	34.3	8.6
UNSTATED	100.0							100.0
MOTHERS								
TOTAL	100.0	3.2	1.0	10.8	33.7	20.3	19.0	12.1
WHITE	100.0	2.8	0.8	7.6	31.2	16.9	22.8	18.0
BLACK	100.0	2.4	0.7	15.6	39.0	25.4	13.2	3.7
OTHER	100.0	11.4	4.5	4.5	18.2	13.6	27.3	20.5

TABLE 14
RESIDENT INFANT DEATHS, HEBDOMADAL DEATHS, AND NEONATAL DEATHS
BY AGE OF MOTHER AND RACE OF INFANT
VIRGINIA, 2010

AGE OF MOTHER	INFANT DEATHS				HEBDOMADAL DEATHS				NEONATAL DEATHS			
IN YEARS	Total	White	Black	Other	Total	White	Black	Other	Total	White	Black	Other
TOTAL	695	341	327	27	377	179	182	16	472	229	224	19
< 15												
15-19	73	30	43		38	16	22		51	23	28	
15	2		2		1		1		1		1	
16	12	3	9		7	3	4		8	3	5	
17	11	7	4		4	3	1		7	5	2	
18	16	7	9		10	5	5		12	5	7	
19	32	13	19		16	5	11		23	10	13	
20-24	174	74	98	2	87	33	53	1	109	43	64	2
25-29	163	85	69	9	80	44	30	6	105	54	44	7
30-34	141	77	55	9	88	47	35	6	105	58	41	6
35-39	68	37	28	3	41	19	19	3	52	28	21	3
40-44	32	17	15		24	14	10		26	14	12	
> 44	1		1		1		1		1		1	
Unknown	43	21	18	4	18	6	12		23	9	13	1

TABLE 15
RESIDENT INFANT DEATHS, HEBDOMADAL DEATHS, AND NEONATAL DEATHS
BY TRIMESTER CARE BEGAN AND RACE OF INFANT
VIRGINIA, 2010

TRIMESTER	INFANT DEATHS				HEBDOMADAL DEATHS				NEONATAL DEATHS			
CARE BEGAN	Total	White	Black	Other	Total	White	Black	Other	Total	White	Black	Other
TOTAL	695	341	327	27	377	179	182	16	472	229	224	19
First	512	250	247	15	272	125	138	9	343	163	170	10
Second	58	26	31	1	25	14	10	1	36	18	17	1
Third	17	10	3	4	8	4	1	3	12	6	2	4
None	51	24	24	3	44	23	18	3	44	23	18	3
Unknown	57	31	22	4	28	13	15		37	19	17	1

TABLE 16
RESIDENT INFANT DEATHS, HEBDOMADAL DEATHS, AND NEONATAL DEATHS
BY BIRTH WEIGHT IN GRAMS AND RACE OF INFANT
VIRGINIA, 2010

BIRTH WEIGHT	INFANT DEATHS				HEBDOMADAL DEATHS				NEONATAL DEATHS			
IN GRAMS	Total	White	Black	Other	Total	White	Black	Other	Total	White	Black	Other
TOTAL	695	341	327	27	377	179	182	16	472	229	224	19
Total Low Weight	466	211	237	18	332	152	164	16	384	179	188	17
499 Or Less	191	80	99	12	183	76	95	12	188	79	97	12
500-749	108	44	63	1	67	29	37	1	92	41	50	1
750-999	41	18	22	1	23	13	10		28	15	13	
1000-1249	18	7	10	1	9	5	4		10	5	4	1
1250-1499	13	8	4	1	9	6	2	1	12	8	3	1
1500-1999	47	27	19	1	21	13	7	1	27	16	10	1
2000-2499	48	27	20	1	20	10	9	1	27	15	11	1
Total Full Weight	184	108	71	5	25	20	5		63	40	22	1
2500-2999	68	36	30	2	9	7	2		23	14	8	1
3000-3499	65	40	23	2	6	5	1		19	12	7	
3500-3999	36	21	14	1	7	5	2		15	8	7	
4000-4499	13	9	4		1	1			4	4		
4500-4999	2	2			2	2			2	2		
5000 And Over												
Unknown	45	22	19	4	20	7	13		25	10	14	1

TABLE 17
RESIDENT PERINATAL DEATHS BY RACE OF INFANT AT DEATH
WITH PERCENTS OF TOTAL PERINATAL DEATHS
VIRGINIA, 1996-2010

	ALL RACES		WHITE RACE		BLACK RACE		ASIAN & PACIFIC		NATIVE AMERICAN		OTHER RACES	
YEAR	Number	Percent	Number	Percent	Number	Percent	Number	Percent	Number	Percent	Number	Percent
1996	660	100.0	365	55.3	277	42.0	16	2.4	2	0.3		
1997	662	100.0	379	57.3	266	40.2	14	2.1	1	0.2	2	0.3
1998	666	100.0	376	56.5	280	42.0	9	1.4	1	0.2		
1999	655	100.0	359	54.8	273	41.7	17	2.6	2	0.3	4	0.6
2000	614	100.0	354	57.7	228	37.1	19	3.1	5	0.8	8	1.3
2001	614	100.0	321	52.3	270	44.0	17	2.8	2	0.3	4	0.7
2002	686	100.0	400	58.3	265	38.6	19	2.8			2	0.3
2003	701	100.0	405	57.8	252	35.9	34	4.9	4	0.6	6	0.9
2004	688	100.0	410	59.6	249	36.2	22	3.2	2	0.3	5	0.7
2005	688	100.0	411	59.7	244	35.5	26	3.8	2	0.3	5	0.7
2006	656	100.0	353	53.8	265	40.4	30	4.6	2	0.3	6	0.9
2007	778	100.0	408	52.4	332	42.7	27	3.5	4	0.5	7	0.9
2008	663	100.0	374	56.4	245	37.0	37	5.6	5	0.8	2	0.3
2009	625	100.0	346	55.4	250	40.0	19	3.0	2	0.3	8	1.3
2010	631	100.0	326	51.7	277	43.9	26	4.1			2	0.3

TABLE 18
RESIDENT TEENAGE PERINATAL DEATHS BY RACE OF INFANT AT DEATH
WITH PERCENTS OF TEENAGE PERINATAL DEATHS
VIRGINIA, 1996-2010

	ALL RACES		WHITE RACE		BLACK RACE		ASIAN & PACIFIC		NATIVE AMERICAN		OTHER RACES	
YEAR	Number	Percent	Number	Percent	Number	Percent	Number	Percent	Number	Percent	Number	Percent
1996	98	100.0	39	39.8	58	59.2	1	1.0				
1997	96	100.0	51	53.1	45	46.9						
1998	90	100.0	34	37.8	55	61.1	1	1.1				
1999	85	100.0	28	32.9	56	65.9	1	1.2				
2000	72	100.0	33	45.8	39	54.2						
2001	78	100.0	31	39.7	45	57.7					2	2.6
2002	81	100.0	32	39.5	49	60.5						
2003	72	100.0	28	38.9	41	56.9					3	4.2
2004	69	100.0	44	63.8	25	36.2						
2005	79	100.0	35	44.3	43	54.4	1	1.3				
2006	73	100.0	37	50.7	34	46.6					2	2.7
2007	81	100.0	39	48.1	38	46.9	1	1.2	1	1.2	2	2.5
2008	73	100.0	34	46.6	39	53.4						
2009	54	100.0	17	31.5	36	66.7					1	1.9
2010	63	100.0	28	44.4	35	55.6						

TABLE 19
RESIDENT HISPANIC PERINATAL DEATHS BY RACE OF INFANT AT DEATH
WITH PERCENTS OF HISPANIC PERINATAL DEATHS
VIRGINIA, 2000-2010

	ALL RACES		WHITE RACE		BLACK RACE		ASIAN & PACIFIC		NATIVE AMERICAN		OTHER RACES	
YEAR	Number	Percent	Number	Percent	Number	Percent	Number	Percent	Number	Percent	Number	Percent
2000	35	100.0	30	85.7	3	8.6	1	2.9			1	2.9
2001	43	100.0	37	86.0	2	4.7					4	9.3
2002	58	100.0	54	93.1	3	5.2					1	1.7
2003	57	100.0	49	86.0	4	7.0					4	7.0
2004	77	100.0	75	97.4	1	1.3					1	1.3
2005	65	100.0	58	89.2	5	7.7					2	3.1
2006	57	100.0	50	87.7	1	1.8	2	3.5			4	7.0
2007	94	100.0	88	93.6	4	4.3			1	1.1	1	1.1
2008	74	100.0	68	91.9	4	5.4			1	1.4	1	1.4
2009	81	100.0	70	86.4	7	8.6	1	1.2			3	3.7
2010	73	100.0	65	89.0	6	8.2	1	1.4			1	1.4

Perinatal Deaths Are Natural Fetal Deaths Of Gestation 28 Weeks And Over Plus Infant Deaths Under One Week Of Age.

TABLE 20
RESIDENT TOTAL NON-MARITAL PERINATAL DEATHS BY RACE OF INFANT AT DEATH
WITH PERCENTS OF TOTAL NON-MARITAL PERINATAL DEATHS
VIRGINIA, 1996-2010

	ALL RACES		WHITE RACE		BLACK RACE		ASIAN & PACIFIC		NATIVE AMERICAN		OTHER RACES	
YEAR	Number	Percent	Number	Percent	Number	Percent	Number	Percent	Number	Percent	Number	Percent
1996	298	100.0	106	35.6	189	63.4	3	1.0				
1997	307	100.0	119	38.8	184	59.9	3	1.0			1	0.3
1998	289	100.0	95	32.9	194	67.1						
1999	304	100.0	110	36.2	192	63.2	2	0.7				
2000	290	100.0	124	42.8	160	55.2	2	0.7	1	0.3	3	1.0
2001	294	100.0	112	38.1	180	61.2					2	0.7
2002	305	100.0	121	39.7	181	59.3	2	0.7			1	0.3
2003	309	100.0	134	43.4	170	55.0	2	0.6			3	1.0
2004	310	100.0	147	47.4	160	51.6	1	0.3			2	0.6
2005	336	100.0	147	43.8	176	52.4	9	2.7			4	1.2
2006	346	100.0	152	43.9	184	53.2	6	1.7			4	1.2
2007	345	100.0	118	34.2	221	64.1	2	0.6	1	0.3	3	0.9
2008	313	100.0	140	44.7	167	53.4	3	1.0	2	0.6	1	0.3
2009	331	100.0	141	42.6	182	55.0	3	0.9	1	0.3	4	1.2
2010	306	100.0	121	39.5	183	59.8					2	0.7

TABLE 21
RESIDENT TEENAGE NON-MARITAL PERINATAL DEATHS BY RACE OF INFANT AT DEATH
WITH PERCENTS OF TEENAGE NON-MARITAL PERINATAL DEATHS
VIRGINIA, 1996-2010

	ALL RACES		WHITE RACE		BLACK RACE		ASIAN & PACIFIC		NATIVE AMERICAN		OTHER RACES	
YEAR	Number	Percent	Number	Percent	Number	Percent	Number	Percent	Number	Percent	Number	Percent
1996	86	100.0	30	34.9	55	64.0	1	1.2				
1997	81	100.0	38	46.9	43	53.1						
1998	76	100.0	23	30.3	53	69.7						
1999	74	100.0	18	24.3	55	74.3	1	1.4				
2000	61	100.0	24	39.3	37	60.7						
2001	68	100.0	24	35.3	43	63.2					1	1.5
2002	68	100.0	23	33.8	45	66.2						
2003	62	100.0	18	29.0	41	66.1					3	4.8
2004	57	100.0	34	59.6	23	40.4						
2005	70	100.0	28	40.0	41	58.6	1	1.4				
2006	70	100.0	35	50.0	33	47.1					2	2.9
2007	66	100.0	28	42.4	35	53.0	1	1.5	1	1.5	1	1.5
2008	64	100.0	26	40.6	38	59.4						
2009	51	100.0	14	27.5	36	70.6					1	2.0
2010	62	100.0	27	43.5	35	56.5						

TABLE 22
RESIDENT HISPANIC NON-MARITAL PERINATAL DEATHS BY RACE OF INFANT AT DEATH
WITH PERCENTS OF HISPANIC NON-MARITAL PERINATAL DEATHS
VIRGINIA, 2000-2010

	ALL RACES		WHITE RACE		BLACK RACE		ASIAN & PACIFIC		NATIVE AMERICAN		OTHER RACES	
YEAR	Number	Percent	Number	Percent	Number	Percent	Number	Percent	Number	Percent	Number	Percent
2000	16	100.0	14	87.5	2	12.5						
2001	26	100.0	23	88.5	1	3.8					2	7.7
2002	29	100.0	27	93.1	1	3.4					1	3.4
2003	24	100.0	19	79.2	3	12.5					2	8.3
2004	43	100.0	41	95.3	1	2.3					1	2.3
2005	36	100.0	29	80.6	5	13.9					2	5.6
2006	36	100.0	31	86.1	1	2.8	1	2.8			3	8.3
2007	46	100.0	43	93.5	2	4.3					1	2.2
2008	34	100.0	30	88.2	2	5.9			1	2.9	1	2.9
2009	48	100.0	39	81.3	5	10.4	1	2.1			3	6.3
2010	34	100.0	29	85.3	4	11.8					1	2.9

Perinatal Deaths Are Natural Fetal Deaths 28 Weeks And Over Gestation Plus Infant Deaths Under One Week Of Age.

TABLE 23
RESIDENT EARLY INFANT DEATHS, HEBDOMADAL DEATHS, NEONATAL DEATHS, POSTNEONATAL DEATHS, INFANT DEATHS UNDER ONE YEAR, AND PERINATAL DEATHS BY RACE WITH RATES PER 1,000 LIVE BIRTHS AND PERINATAL BASE
VIRGINIA, 1990-2010

YEAR	RACE	EARLY INFANT DEATHS UNDER 1 DAY		HEBDOMADAL DEATHS UNDER 7 DAYS		NEONATAL DEATHS UNDER 28 DAYS		POSTNEONATAL DEATHS 28 DAYS TO 1 YEAR		INFANT DEATHS UNDER 1 YEAR		PERINATAL DEATHS	
		NUMBER	RATE	NUMBER	RATE	NUMBER	RATE	NUMBER	RATE	NUMBER	RATE	NUMBER	RATE
1990	Total	458	4.6	584	5.9	691	7.0	314	3.2	1,005	10.2	951	9.6
	White	214	3.0	295	4.1	354	4.9	178	2.5	532	7.4	533	7.4
	Black	240	10.1	285	11.9	331	13.9	130	5.4	461	19.3	407	17.0
	All Other	4	1.3	4	1.3	6	1.9	6	1.9	12	3.9	11	3.5
1991	Total	410	4.2	536	5.5	642	6.6	321	3.3	963	10.0	848	8.7
	White	190	2.7	266	3.8	325	4.6	191	2.7	516	7.4	462	6.6
	Black	214	9.0	261	11.0	308	13.0	125	5.3	433	18.3	372	15.6
	Other	6	1.9	9	2.8	9	2.8	5	1.6	14	4.4	14	4.4
1992	Total	385	4.0	493	5.1	602	6.2	301	3.1	903	9.3	767	7.9
	White	173	2.5	244	3.5	305	4.4	177	2.5	482	6.9	415	5.9
	Black	203	8.6	239	10.1	286	12.1	121	5.1	407	17.2	335	14.1
	Other	9	2.7	10	2.9	11	3.2	3	0.9	14	4.1	17	5.0
1993	Total	374	4.0	472	5.0	534	5.7	276	2.9	810	8.6	741	7.9
	White	187	2.8	254	3.8	289	4.3	158	2.3	447	6.6	409	6.0
	Black	177	7.7	206	9.0	231	10.0	108	4.7	339	14.7	318	13.7
	Other	10	2.9	12	3.5	14	4.1	10	2.9	24	7.0	14	4.1
1994	Total	362	3.8	469	5.0	553	5.9	225	2.4	778	8.2	755	8.0
	White	186	2.7	258	3.8	305	4.4	131	1.9	436	6.3	435	6.3
	Black	172	7.8	205	9.3	242	10.9	91	4.1	333	15.1	307	13.8
	Other	4	1.1	6	1.7	6	1.7	3	0.8	9	2.5	13	3.6
1995	Total	317	3.5	405	4.4	497	5.4	214	2.3	711	7.7	666	7.2
	White	146	2.2	200	3.0	250	3.8	126	1.9	376	5.6	372	5.6
	Black	163	7.7	196	9.3	235	11.1	87	4.1	322	15.2	281	13.3
	Other	8	1.9	9	2.2	12	2.9	1	0.2	13	3.1	13	3.1
1996	Total	304	3.3	388	4.2	482	5.2	218	2.4	700	7.6	660	7.1
	White	151	2.3	204	3.1	265	4.0	134	2.0	399	6.0	365	5.5
	Black	145	7.0	175	8.4	207	10.0	77	3.7	284	13.7	277	13.3
	Other	8	1.7	9	1.9	10	2.1	7	1.5	17	3.5	18	3.7
1997	Total	324	3.5	416	4.5	504	5.5	207	2.3	711	7.8	662	7.2
	White	172	2.6	224	3.4	277	4.2	121	1.8	398	6.1	379	5.8
	Black	144	6.9	182	8.7	214	10.2	82	3.9	296	14.2	266	12.7
	Other	8	1.5	10	1.9	13	2.5	4	0.8	17	3.2	17	3.2
1998	Total	324	3.4	401	4.3	489	5.2	206	2.2	695	7.4	666	7.1
	White	161	2.4	208	3.1	250	3.7	119	1.8	369	5.5	376	5.6
	Black	162	7.4	192	8.8	236	10.8	81	3.7	317	14.5	280	12.8
	Other	1	0.2	1	0.2	3	0.6	6	1.1	9	1.7	10	1.9
1999	Total	305	3.2	377	4.0	474	5.0	211	2.2	685	7.2	655	6.9
	White	148	2.2	198	3.0	250	3.7	129	1.9	379	5.6	359	5.3
	Black	148	6.7	167	7.6	210	9.6	74	3.4	284	12.9	273	12.4
	Other	9	1.5	12	2.0	14	2.3	8	1.3	22	3.6	23	3.8
2000	Total	276	2.8	363	3.7	469	4.7	207	2.1	676	6.8	614	6.2
	White	142	2.1	198	2.9	262	3.8	112	1.6	374	5.4	354	5.1
	Black	121	5.4	147	6.6	187	8.4	89	4.0	276	12.4	228	10.2
	Other	13	1.7	18	2.4	20	2.7	6	0.8	26	3.5	32	4.3
2001	Total	299	3.0	379	3.8	477	4.8	253	2.6	730	7.4	614	6.2
	White	135	2.0	173	2.5	229	3.3	136	2.0	365	5.3	321	4.7
	Black	155	7.0	195	8.9	233	10.6	109	5.0	342	15.5	270	12.2
	Other	9	1.2	11	1.4	15	2.0	8	1.0	23	3.0	23	3.0
2002	Total	316	3.2	412	4.2	505	5.1	220	2.2	725	7.3	686	6.9
	White	161	2.3	215	3.1	256	3.7	126	1.8	382	5.6	400	5.8
	Black	145	6.6	185	8.5	233	10.7	83	3.8	316	14.5	265	12.1
	Other	10	1.1	12	1.4	16	1.8	11	1.3	27	3.1	21	2.4
2003	Total	339	3.4	438	4.4	536	5.3	230	2.3	766	7.6	701	7.0
	White	178	2.6	244	3.5	301	4.3	127	1.8	428	6.1	405	5.8
	Black	140	6.4	168	7.7	208	9.6	95	4.4	303	13.9	252	11.6
	Other	21	2.3	26	2.8	27	2.9	8	0.9	35	3.8	44	4.8
2004	Total	335	3.2	425	4.1	518	5.0	250	2.4	768	7.4	688	6.6
	White	174	2.4	235	3.2	284	3.9	139	1.9	423	5.8	410	5.6
	Black	147	6.6	172	7.7	214	9.6	107	4.8	321	14.4	249	11.1
	Other	14	1.6	18	2.0	20	2.2	4	0.4	24	2.7	29	3.2
2005	Total	345	3.3	437	4.2	532	5.1	245	2.3	777	7.4	688	6.6
	White	182	2.5	236	3.3	293	4.1	134	1.9	427	5.9	411	5.7
	Black	149	6.7	180	8.2	216	9.8	103	4.7	319	14.4	244	11.0
	Other	14	1.4	21	2.1	23	2.3	8	0.8	31	3.0	33	3.2
2006	Total	329	3.1	417	3.9	523	4.9	237	2.2	760	7.1	656	6.1
	White	153	2.1	211	2.9	277	3.8	125	1.7	402	5.5	353	4.8
	Black	159	6.9	184	7.9	221	9.5	98	4.2	319	13.8	265	11.4
	Other	17	1.6	22	2.1	25	2.4	14	1.3	39	3.7	38	3.6
2007	Total	388	3.6	467	4.3	577	5.3	262	2.4	839	7.7	778	7.2
	White	177	2.4	232	3.2	286	3.9	155	2.1	441	6.0	408	5.6
	Black	191	8.1	214	9.0	268	11.3	99	4.2	367	15.5	332	13.9
	Other	20	1.7	21	1.8	23	2.0	8	0.7	31	2.6	38	3.2
2008	Total	313	2.9	388	3.6	476	4.5	240	2.3	716	6.7	663	6.2
	White	157	2.1	208	2.8	257	3.5	139	1.9	396	5.4	374	5.1
	Black	136	5.8	157	6.7	196	8.4	89	3.8	285	12.2	245	10.5
	Other	20	2.0	23	2.2	23	2.2	12	1.2	35	3.4	44	4.3
2009	Total	316	3.0	398	3.8	485	4.6	255	2.4	740	7.0	625	5.9
	White	161	2.3	208	2.9	261	3.7	139	2.0	400	5.6	346	4.9
	Black	143	6.2	173	7.5	206	8.9	109	4.7	315	13.7	250	10.8
	Other	12	1.1	17	1.6	18	1.7	7	0.6	25	2.3	29	2.7
2010	Total	311	3.0	377	3.7	472	4.6	223	2.2	695	6.8	631	6.1
	White	144	2.1	179	2.6	229	3.3	112	1.6	341	4.9	326	4.7
	Black	153	6.8	182	8.1	224	10.0	103	4.6	327	14.6	277	12.3
	Other	14	1.3	16	1.5	19	1.7	8	0.7	27	2.5	28	2.6

NOTES: Perinatal Deaths Are Natural Fetal Deaths Of 28 Weeks And Over Gestation Plus Hebdomadal Deaths Under One Week Of Age.
The Perinatal Base Is Natural Fetal Deaths Of 28 Weeks And Over Gestation Plus Total Live Births For The Current Year.

TABLE 24
RESIDENT TEEN EARLY INFANT DEATHS, HEBDOMADAL DEATHS, NEONATAL DEATHS, POSTNEONATAL DEATHS, INFANT DEATHS UNDER ONE YEAR OF AGE, AND PERINATAL DEATHS BY RACE OF INFANT WITH RATES PER 1,000 LIVE BIRTHS AGES 10-19 AND PERINATAL BASE
VIRGINIA, 1990-2010

YEAR	RACE	EARLY INFANT DEATHS UNDER 1 DAY		HEBDOMADAL DEATHS UNDER 7 DAYS		NEONATAL DEATHS UNDER 28 DAYS		POSTNEONATAL DEATHS 28 DAYS TO 1 YEAR		INFANT DEATHS UNDER 1 YEAR		PERINATAL DEATHS	
		NUMBER	RATE	NUMBER	RATE	NUMBER	RATE	NUMBER	RATE	NUMBER	RATE	NUMBER	RATE
1990	Total	72	6.2	98	8.5	117	10.1	57	4.9	174	15.1	156	13.4
	White	26	4.0	37	5.7	46	7.0	20	3.1	66	10.1	65	9.9
	Black	46	9.4	61	12.4	71	14.5	36	7.3	107	21.8	91	18.5
	All Other							1	10.1	1	10.1		
1991	Total	67	6.0	87	7.8	114	10.2	50	4.5	164	14.7	138	12.3
	White	22	3.5	32	5.1	47	7.5	27	4.3	74	11.8	63	10.0
	Black	45	9.6	55	11.7	67	14.2	23	4.9	90	19.1	75	15.9
	Other												
1992	Total	58	5.4	67	6.3	86	8.0	53	4.9	139	13.0	106	9.9
	White	29	4.9	37	6.3	43	7.3	29	4.9	72	12.2	60	10.1
	Black	29	6.2	30	6.4	43	9.2	24	5.1	67	14.4	46	9.8
	Other												
1993	Total	57	5.5	74	7.2	84	8.1	43	4.2	127	12.3	106	10.2
	White	18	3.1	27	4.6	34	5.8	19	3.3	53	9.1	40	6.9
	Black	39	8.9	47	10.8	50	11.5	23	5.3	73	16.7	66	15.1
	Other							1	7.6	1	7.6		
1994	Total	46	4.3	62	5.8	72	6.8	39	3.7	111	10.4	105	9.8
	White	18	2.9	29	4.7	33	5.4	19	3.1	52	8.5	50	8.1
	Black	28	6.3	33	7.5	39	8.8	20	4.5	59	13.4	54	12.2
	Other											1	7.9
1995	Total	42	4.0	52	5.0	63	6.0	34	3.2	97	9.3	87	8.3
	White	18	3.0	22	3.7	27	4.5	15	2.5	42	7.1	41	6.9
	Black	24	5.5	30	6.9	36	8.3	19	4.4	55	12.6	46	10.5
	Other												
1996	Total	47	4.6	60	5.9	74	7.3	39	3.9	113	11.2	98	9.7
	White	15	2.6	18	3.2	24	4.2	20	3.5	44	7.7	39	6.8
	Black	31	7.4	41	9.8	49	11.7	18	4.3	67	16.0	58	13.8
	Other	1	4.5	1	4.5	1	4.5	1	4.5	2	9.0	1	4.5
1997	Total	50	5.0	63	6.3	78	7.8	34	3.4	112	11.2	96	9.6
	White	29	5.3	35	6.4	42	7.7	18	3.3	60	11.0	51	9.3
	Black	21	4.9	28	6.5	36	8.4	16	3.7	52	12.2	45	10.5
	Other												
1998	Total	54	5.3	64	6.3	80	7.9	37	3.7	117	11.6	90	8.9
	White	21	3.8	26	4.7	32	5.8	20	3.6	52	9.4	34	6.1
	Black	33	7.7	38	8.8	48	11.1	15	3.5	63	14.6	55	12.7
	Other							2	7.8	2	7.8	1	3.9
1999	Total	44	4.4	52	5.2	69	6.8	43	4.3	112	11.1	85	8.4
	White	11	2.0	14	2.6	22	4.0	23	4.2	45	8.2	28	5.1
	Black	33	7.6	38	8.8	47	10.9	19	4.4	66	15.2	56	12.9
	Other							1	3.4	1	3.4	1	3.4
2000	Total	36	3.7	42	4.3	59	6.0	32	3.3	91	9.3	72	7.3
	White	10	1.9	13	2.4	20	3.7	10	1.9	30	5.6	33	6.2
	Black	26	6.3	29	7.1	39	9.5	20	4.9	59	14.4	39	9.5
	Other							2	5.5	2	5.5		
2001	Total	44	4.6	52	5.4	63	6.6	35	3.7	98	10.2	78	8.1
	White	15	2.8	17	3.2	21	4.0	16	3.0	37	7.0	31	5.9
	Black	27	6.9	33	8.4	40	10.2	19	4.8	59	15.1	45	11.4
	Other	2	5.3	2	5.3	2	5.3			2	5.3	2	5.3
2002	Total	46	5.0	55	6.0	66	7.2	26	2.8	92	10.0	81	8.8
	White	9	1.8	15	3.0	16	3.2	12	2.4	28	5.5	32	6.3
	Black	37	9.9	40	10.7	50	13.4	14	3.8	64	17.1	49	13.1
	Other												
2003	Total	44	4.9	51	5.7	66	7.4	42	4.7	108	12.1	72	8.0
	White	11	2.2	14	2.9	20	4.1	14	2.9	34	6.9	28	5.7
	Black	31	8.6	35	9.7	43	11.9	28	7.7	71	19.6	41	11.3
	Other	2	4.8	2	4.8	3	7.2			3	7.2	3	7.2
2004	Total	37	4.2	45	5.0	56	6.3	40	4.5	96	10.8	69	7.7
	White	18	3.5	25	4.9	29	5.6	16	3.1	45	8.8	44	8.5
	Black	19	5.5	20	5.8	27	7.9	24	7.0	51	14.8	25	7.3
	Other												
2005	Total	43	4.8	57	6.4	67	7.5	39	4.4	106	11.9	79	8.8
	White	16	3.2	21	4.2	25	5.0	15	3.0	40	7.9	35	6.9
	Black	27	7.9	35	10.3	41	12.0	23	6.8	64	18.8	43	12.6
	Other			1	2.2	1	2.2	1	2.2	2	4.3	1	2.2
2006	Total	41	4.5	51	5.5	65	7.1	40	4.3	105	11.4	73	7.9
	White	15	2.9	21	4.1	31	6.0	14	2.7	45	8.7	37	7.2
	Black	25	7.0	29	8.1	33	9.2	24	6.7	57	15.9	34	9.5
	Other	1	2.1	1	2.1	1	2.1	2	4.3	3	6.4	2	4.3
2007	Total	35	3.8	39	4.2	51	5.5	43	4.6	94	10.1	81	8.7
	White	13	2.5	16	3.1	20	3.9	22	4.3	42	8.1	39	7.5
	Black	21	5.8	22	6.1	30	8.3	20	5.6	50	13.9	38	10.5
	Other	1	1.8	1	1.8	1	1.8	1	1.8	2	3.7	4	7.4
2008	Total	42	4.7	48	5.4	58	6.5	28	3.1	86	9.7	73	8.2
	White	17	3.4	21	4.1	25	4.9	15	3.0	40	7.9	34	6.7
	Black	25	7.2	27	7.8	33	9.5	12	3.5	45	12.9	39	11.2
	Other							1	2.8	1	2.8		
2009	Total	27	3.3	34	4.1	42	5.1	32	3.9	74	8.9	54	6.5
	White	7	1.5	10	2.2	15	3.3	17	3.7	32	7.0	17	3.7
	Black	19	5.8	23	7.0	26	7.9	15	4.5	41	12.4	36	10.9
	Other	1	2.5	1	2.5	1	2.5			1	2.5	1	2.5
2010	Total	30	4.0	38	5.1	51	6.9	22	3.0	73	9.8	63	8.4
	White	14	3.3	16	3.8	23	5.5	7	1.7	30	7.2	28	6.7
	Black	16	5.5	22	7.6	28	9.6	15	5.2	43	14.8	35	12.0
	Other												

NOTES: Perinatal Deaths Are Natural Fetal Deaths Of 28 Weeks And Over Gestation Plus Hebdomadal Deaths Under One Week Of Age.
The Perinatal Base Is Natural Fetal Deaths Of 28 Weeks And Over Gestation Plus Total Live Births For The Current Year.

TABLE 25
EIGHTY-THREE CATEGORIES OF RESIDENT INFANT DEATHS INCLUSIVE OF THE SEVENTY-ONE RANKABLE CAUSES BY AGE OF MOTHER OF INFANT AT BIRTH
VIRGINIA, 2010

NATIONAL CENTER FOR HEALTH STATISTICS 71 RANKABLE CAUSES OF INFANT DEATHS AND 12 RESIDUAL GROUPS OF CAUSES, BY INTERNATIONAL CLASSIFICATION OF DISEASES TENTH REVISION CODE	INFANT DEATHS OCCURRING TO RESIDENTS OF VIRGINIA BY AGE OF MOTHER											
	TOTAL DEATHS	INFANT DEATHS TO TEENAGE MOTHERS				INFANT DEATHS TO MOTHERS AGES 20 AND ABOVE						AGES UNKNOWN
		10-14	15-17	18-19	15-19	20-24	25-29	30-34	35-39	40-44	45 Up	
ALL CAUSES OF INFANT DEATHS	695		25	48	73	174	163	141	68	32	1	43
1) Diarrhea and Gastroenteritis of Presumed Infectious Origin A09	9					1	3	2	3			
2) Tuberculosis A16-A19												
3) Tetanus A33,A35												
4) Diphtheria A36												
5) Whooping Cough A37												
6) Meningococcal Infection A39												
7) Septicemia A40-A41	5					2	2	1				
8) Congenital Syphilis A50												
9) Gonococcal Infection A54												
10) Acute Poliomyelitis A80												
11) Varicella (Chicken Pox) B01												
12) Measles B05												
13) Human Immunodeficiency Virus (HIV) Disease B20-B24												
14) Mumps B26												
15) Candidiasis B37	1								1			
16) Malaria B50-B54												
17) Pneumocystosis B59												
18) Other Infectious and Parasitic Diseases ..... Residual of A00-B99	1					1						
19) Malignant Neoplasms C00-C97	2							1	1			
20) Benign Neoplasms and Neoplasms of Unknown Behavior D00-D48	4		1		1		1	1		1		
21) Diseases of the Blood and Disorders of the Immune System D50-D89	4					1	1	1	1			
22) Short Stature, Not Elsewhere Classified E34.3												
23) Nutritional Deficiencies E40-E64												
24) Cystic Fibrosis E84												
25) Volume Depletion, Disorders of Fluid, Electrolyte Balance E86-E87												
26) Endocrine, Nutritional, and Metabolic Diseases Residual of E00-E88	5						1	2				2
27) Meningitis G00,G03	4					2	2					
28) Infantile Spinal Muscular Atrophy, Type I (Werdnig-Hoffman) G12.0												
29) Infantile Cerebral Palsy G80												
30) Anoxic Brain Damage, Not Elsewhere Classified G93.1												
31) Other Diseases of the Nervous System ..... Residual of G00-G98	1						1					
32) Diseases of the Ear and Mastoid Process H60-H93												
33) Diseases of the Circulatory System I00-I99	10			2	2	4	2	1		1		
34) Acute Upper Respiratory Infections J00-J06												
35) Influenza and Pneumonia J09-J18	3					1	1			1		
36) Acute Bronchitis and Acute Bronchiolitis J20-J21												
37) Bronchitis, Chronic and Unspecified J40-J42	1					1						
38) Asthma J45-J46												
39) Pneumonitis Due to Solids and Liquids J69												
40) Other Diseases of the Respiratory System ..... Residual of J00-J98	8					2	2	3				1
41) Gastritis, Duodenitis, Enteritis, and Colitis K29,K50-K55	1					1						
42) Hernia of Abdominal Cavity and Intestinal Obstruction Without Hernia K40-K46,K56												
43) Other Diseases of the Digestive System ..... Residual of K00-K92	6					1	4		1			
44) Renal Failure and Other Disorders of Kidney N17-N19,N25,N27	3					3						
45) Other Diseases of the Genitourinary System ..... Residual of N00-N98												

(continued)

TABLE 25
EIGHTY-THREE CATEGORIES OF RESIDENT INFANT DEATHS INCLUSIVE OF THE SEVENTY-ONE RANKABLE CAUSES BY AGE OF MOTHER OF INFANT AT BIRTH
VIRGINIA, 2010

NATIONAL CENTER FOR HEALTH STATISTICS 71 RANKABLE CAUSES OF INFANT DEATHS AND 12 RESIDUAL GROUPS OF CAUSES, BY INTERNATIONAL CLASSIFICATION OF DISEASES TENTH REVISION CODE	INFANT DEATHS OCCURRING TO RESIDENTS OF VIRGINIA BY AGE OF MOTHER											
	TOTAL DEATHS	INFANT DEATHS TO TEENAGE MOTHERS				INFANT DEATHS TO MOTHERS AGES 20 AND ABOVE						AGES UNKNOWN
		10-14	15-17	18-19	15-19	20-24	25-29	30-34	35-39	40-44	45 Up	
ALL CAUSES OF INFANT DEATHS	695		25	48	73	174	163	141	68	32	1	43
46) Newborn Affected by Maternal Hypertensive Disorders P00.0												
47) Newborn Affected by Other Maternal Conditions Which May Be Unrelated To Present Pregnancy P00.1-P00.9	2					1						1
48) Newborn Affected By Maternal Complications of Pregnancy P01	39		2	6	8	9	5	11	5	1		
49) Newborn Affected By Complications of Placenta, Cord, and Membranes P02	25		2	1	3	3	7	6	2	1		3
50) Newborn Affected by Other Complications of Labor and Delivery P03	3					1		1	1			
51) Newborn Affected by Noxious Influences Transmitted Via Placenta or Breast Milk P04												
52) Slow Fetal Growth and Fetal Malnutrition P05	3					1		1	1			
53) Disorders Related to Short Gestation and Low Birth Weight P07	157		4	12	16	32	34	40	21	6		8
54) Disorders Related to Long Gestation and High Birth Weight P08												
55) Birth Trauma P10-P15												
56) Intrauterine Hypoxia and Birth Asphyxia P20-P21	8			1	1	2	4	1				
57) Respiratory Distress of Newborn P22	11			3	3	6	1	1				
58) Congenital Pneumonia P23												
59) Neonatal Aspiration Syndromes P24												
60) Interstitial Emphysema and Related Conditions P25	7			1	1	1	1	4				
61) Pulmonary Hemorrhage P26	3					1	1	1				
62) Chronic Respiratory Disease P27	1						1					
63) Atelectasis P28.0-P28.1	5		1		1		2	1	1			
64) Other Respiratory Conditions in the Perinatal Period P28.2-P28.9	1					1						
65) Bacterial Sepsis of Newborn P36	12		2	1	3	1	2	3	2			1
66) Omphalitis of Newborn With or Without Mild Hemorrhage P38												
67) Other Infections Specific to the Perinatal Period P35,P37,P39	3			1	1	1	1					
68) Neonatal Hemorrhage P50-P52,P54	9			1	1	5	1	2				
69) Hemorrhagic Disease of Newborn P53												
70) Hemolytic Disease of Newborn Due to Isoimmunization and Other Perinatal Jaundice P55-P59												
71) Hematological Disorders P60-P61												
72) Syndrome of Infant of a Diabetic Mother and Neonatal Diabetes Mellitus P70.0-P70.2												
73) Necrotizing Enterocolitis of Newborn P77	10		1		1	1	3	1	3			1
74) Hydrops Fetalis Not Due to Hemolytic Disease P83.2	2					1		1				
75) Other Conditions in the Perinatal Period ..... Residual of P29-P96	42		2	4	6	11	11	6	3	5		
76) Congenital Malformations, Deformations, and Chromosomal Abnormalities Q00-Q99	142		3	6	9	34	31	34	17	13	1	3
77) Sudden Infant Death Syndrome R95	60		5	3	8	21	18	4	2	2		5
78) Symptoms, Signs, and Abnormal Clinical Findings R00-R94,R96-R99	45		2	3	5	7	10	6	1	1		15
79) All Other Diseases Not Previously Listed ..... F01-H57 and L00-M99	1											1
80) Unintentional Injury (Accidents) V01-X59,Y85-Y86	20					8	7	3	2			
81) Intentional Harm By Assault (Homicide) X85-Y09,Y87.1	11			2	2	3	3	1				2
82) Complications of Medical and Surgical Care Y40-Y84,Y88												
83) Undetermined Intent and Other External Causes ..... Residual of X60-Y89	5			1	1	3		1				

NOTE: Rows 46-75, ICD Codes P00-P96, Comprise Certain Conditions Originating In The Perinatal Period In The 130-Row Listings And Are a Rankable Cause In The Total Deaths Listings.

TABLE 26
EIGHTY-THREE CATEGORIES OF RESIDENT INFANT DEATHS
WITH RATES PER 100,000 LIVE BIRTHS
BY AGE AND RACE OF INFANT
VIRGINIA, 2010

NATIONAL CENTER FOR HEALTH STATISTICS 71 RANKABLE CAUSES OF INFANT DEATHS AND 12 RESIDUAL GROUPS OF CAUSES, BY INTERNATIONAL CLASSIFICATION OF DISEASES TENTH REVISION CODE	TOTAL INFANT DEATHS		BY AGE AT DEATH						BY RACE AT DEATH					
			Under 7 Days		Under 28 Days		Over 27 Days		White		Black		Other	
	Number	Rate	Number	Rate	Number	Rate	Number	Rate	Number	Rate	Number	Rate	Number	Rate
ALL CAUSES OF INFANT DEATHS	695	675.2	377	366.3	472	458.5	223	216.6	341	490.5	327	1,457.1	27	246.2
1) Diarrhea and Gastroenteritis of Presumed Infectious Origin A09	9	8.7			1	1.0	8	7.8	2	2.9	6	26.7	1	9.1
2) Tuberculosis A16-A19														
3) Tetanus A33,A35														
4) Diphtheria A36														
5) Whooping Cough A37														
6) Meningococcal Infection A39														
7) Septicemia A40-A41	5	4.9					5	4.9	3	4.3	2	8.9		
8) Congenital Syphilis A50														
9) Gonococcal Infection A54														
10) Acute Poliomyelitis A80														
11) Varicella (Chicken Pox) B01														
12) Measles B05														
13) Human Immunodeficiency Virus (HIV) Disease B20-B24														
14) Mumps B26														
15) Candidiasis B37	1	1.0					1	1.0	1	1.4				
16) Malaria B50-B54														
17) Pneumocystosis B59														
18) Other Infectious and Parasitic Diseases ..... Residual of A00-B99	1	1.0					1	1.0	1	1.4				
19) Malignant Neoplasms C00-C97	2	1.9			1	1.0	1	1.0	1	1.4			1	9.1
20) Benign Neoplasms and Neoplasms of Unknown Behavior D00-D48	4	3.9	3	2.9	3	2.9	1	1.0	3	4.3	1	4.5		
21) Diseases of the Blood and Disorders of the Immune System D50-D89	4	3.9	1	1.0	2	1.9	2	1.9	3	4.3	1	4.5		
22) Short Stature, Not Elsewhere Classified E34.3														
23) Nutritional Deficiencies E40-E64														
24) Cystic Fibrosis E84														
25) Volume Depletion, Disorders of Fluid, Electrolyte Balance E86-E87														
26) Endocrine, Nutritional, and Metabolic Diseases Residual of E00-E88	5	4.9	1	1.0	1	1.0	4	3.9	3	4.3	1	4.5	1	9.1
27) Meningitis G00,G03	4	3.9			1	1.0	3	2.9	2	2.9	2	8.9		
28) Infantile Spinal Muscular Atrophy, Type I (Werdnig-Hoffman) G12.0														
29) Infantile Cerebral Palsy G80														
30) Anoxic Brain Damage, Not Elsewhere Classified G93.1														
31) Other Diseases of the Nervous System ..... Residual of G00-G98	1	1.0					1	1.0	1	1.4				
32) Diseases of the Ear and Mastoid Process H60-H93														
33) Diseases of the Circulatory System I00-I99	10	9.7			1	1.0	9	8.7	4	5.8	6	26.7		
34) Acute Upper Respiratory Infections J00-J06														
35) Influenza and Pneumonia J09-J18	3	2.9					3	2.9			3	13.4		
36) Acute Bronchitis and Acute Bronchiolitis J20-J21														
37) Bronchitis, Chronic and Unspecified J40-J42	1	1.0					1	1.0	1	1.4				
38) Asthma J45-J46														
39) Pneumonitis Due to Solids and Liquids J69														
40) Other Diseases of the Respiratory System ..... Residual of J00-J98	8	7.8	1	1.0	1	1.0	7	6.8	3	4.3	5	22.3		
41) Gastritis, Duodenitis, Enteritis, and Colitis K29,K50-K55	1	1.0					1	1.0			1	4.5		
42) Hernia of Abdominal Cavity and Intestinal Obstruction Without Hernia K40-K46,K56														
43) Other Diseases of the Digestive System ..... Residual of K00-K92	6	5.8			1	1.0	5	4.9	3	4.3	3	13.4		
44) Renal Failure and Other Disorders of Kidney N17-N19,N25,N27	3	2.9	1	1.0	2	1.9	1	1.0	1	1.4	1	4.5	1	9.1
45) Other Diseases of the Genitourinary System ..... Residual of N00-N98														

(continued)

TABLE 26
EIGHTY-THREE CATEGORIES OF RESIDENT INFANT DEATHS
WITH RATES PER 100,000 LIVE BIRTHS
BY AGE AND RACE OF INFANT
VIRGINIA, 2010

NATIONAL CENTER FOR HEALTH STATISTICS 71 RANKABLE CAUSES OF INFANT DEATHS AND 12 RESIDUAL GROUPS OF CAUSES, BY INTERNATIONAL CLASSIFICATION OF DISEASES TENTH REVISION CODE	TOTAL INFANT DEATHS		BY AGE AT DEATH						BY RACE AT DEATH					
			Under 7 Days		Under 28 Days		Over 27 Days		White		Black		Other	
	Number	Rate	Number	Rate	Number	Rate	Number	Rate	Number	Rate	Number	Rate	Number	Rate
ALL CAUSES OF INFANT DEATHS	695	675.2	377	366.3	472	458.5	223	216.6	341	490.5	327	1,457.1	27	246.2
46) Newborn Affected by Maternal Hypertensive Disorders P00.0														
47) Newborn Affected by Other Maternal Conditions Which May Be Unrelated To Present Pregnancy P00.1-P00.9	2	1.9	2	1.9	2	1.9			2	2.9				
48) Newborn Affected By Maternal Complications of Pregnancy ……..... P01	39	37.9	38	36.9	38	36.9	1	1.0	13	18.7	24	106.9	2	18.2
49) Newborn Affected By Complications of Placenta, Cord, and Membranes P02	25	24.3	25	24.3	25	24.3			6	8.6	19	84.7		
50) Newborn Affected by Other Complications of Labor and Delivery …….…….. P03	3	2.9	3	2.9	3	2.9					3	13.4		
51) Newborn Affected by Noxious Influences Transmitted Via Placenta or Breast Milk P04														
52) Slow Fetal Growth and Fetal Malnutrition P05	3	2.9	2	1.9	2	1.9	1	1.0			3	13.4		
53) Disorders Related to Short Gestation and Low Birth Weight ……..…….... P07	157	152.5	150	145.7	154	149.6	3	2.9	67	96.4	81	360.9	9	82.1
54) Disorders Related to Long Gestation and High Birth Weight ……..... P08														
55) Birth Trauma P10-P15														
56) Intrauterine Hypoxia and Birth Asphyxia P20-P21	8	7.8	5	4.9	7	6.8	1	1.0	4	5.8	4	17.8		
57) Respiratory Distress of Newborn P22	11	10.7	7	6.8	11	10.7			4	5.8	7	31.2		
58) Congenital Pneumonia P23														
59) Neonatal Aspiration Syndromes P24														
60) Interstitial Emphysema and Related Conditions P25	7	6.8	6	5.8	7	6.8			5	7.2	2	8.9		
61) Pulmonary Hemorrhage P26	3	2.9	2	1.9	3	2.9			2	2.9	1	4.5		
62) Chronic Respiratory Disease P27	1	1.0			1	1.0					1	4.5		
63) Atelectasis P28.0-P28.1	5	4.9	4	3.9	4	3.9	1	1.0	4	5.8	1	4.5		
64) Other Respiratory Conditions in the Perinatal Period …….. P28.2-P28.9	1	1.0	1	1.0	1	1.0					1	4.5		
65) Bacterial Sepsis of Newborn P36	12	11.7	4	3.9	12	11.7			3	4.3	9	40.1		
66) Omphalitis of Newborn With or Without Mild Hemorrhage ……. P38														
67) Other Infections Specific to the Perinatal Period ……... P35,P37,P39	3	2.9	1	1.0	3	2.9			1	1.4	2	8.9		
68) Neonatal Hemorrhage P50-P52,P54	9	8.7	6	5.8	9	8.7			4	5.8	5	22.3		
69) Hemorrhagic Disease of Newborn P53														
70) Hemolytic Disease of Newborn Due to Isoimmunization and Other Perinatal Jaundice P55-P59														
71) Hematological Disorders P60-P61														
72) Syndrome of Infant of a Diabetic Mother and Neonatal Diabetes Mellitus P70.0-P70.2														
73) Necrotizing Enterocolitis of Newborn P77	10	9.7			9	8.7	1	1.0	5	7.2	4	17.8	1	9.1
74) Hydrops Fetalis Not Due to Hemolytic Disease P83.2	2	1.9	2	1.9	2	1.9			1	1.4	1	4.5		
75) Other Conditions in the Perinatal Period ……... Residual of P29-P96	42	40.8	28	27.2	40	38.9	2	1.9	22	31.6	19	84.7	1	9.1
76) Congenital Malformations, Deformations, and Chromosomal Abnormalities Q00-Q99	142	138.0	74	71.9	100	97.1	42	40.8	93	133.8	43	191.6	6	54.7
77) Sudden Infant Death Syndrome R95	60	58.3	1	1.0	8	7.8	52	50.5	29	41.7	31	138.1		
78) Symptoms, Signs, and Abnormal Clinical Findings …… R00-R94,R96-R99	45	43.7	7	6.8	11	10.7	34	33.0	24	34.5	19	84.7	2	18.2
79) All Other Diseases Not Previously Listed ……..... F01-H57 and L00-M99	1	1.0	1	1.0	1	1.0			1	1.4				
80) Unintentional Injury (Accidents) V01-X59,Y85-Y86	20	19.4	1	1.0	5	4.9	15	14.6	10	14.4	9	40.1	1	9.1
81) Intentional Harm By Assault (Homicide) X85-Y09,Y87.1	11	10.7					11	10.7	6	8.6	5	22.3		
82) Complications of Medical and Surgical Care Y40-Y84,Y88														
83) Undetermined Intent and Other External Causes …….. Residual of X60-Y89	5	4.9					5	4.9	3	4.3	1	4.5	1	9.1

NOTE: Rows 46-75, ICD Codes P00-P96, Comprise Certain Conditions Originating In The Perinatal Period In The 130-Row Listings And Are a Rankable Cause In The Total Deaths Listings.

TABLE 27
EIGHTY-THREE CATEGORIES OF RESIDENT INFANT DEATHS TO TEENAGE MOTHERS
WITH RATES PER 100,000 LIVE BIRTHS
BY AGE AND RACE OF INFANT
VIRGINIA, 2010

NATIONAL CENTER FOR HEALTH STATISTICS 71 RANKABLE CAUSES OF INFANT DEATHS AND 12 RESIDUAL GROUPS OF CAUSES, BY INTERNATIONAL CLASSIFICATION OF DISEASES TENTH REVISION CODE	TOTAL INFANT DEATHS		BY AGE AT DEATH						BY RACE AT DEATH					
			Under 7 Days		Under 28 Days		Over 27 Days		White		Black		Other	
	Number	Rate	Number	Rate	Number	Rate	Number	Rate	Number	Rate	Number	Rate	Number	Rate
ALL CAUSES OF INFANT DEATHS	73	980.7	38	510.5	51	685.1	22	295.5	30	717.0	43	1,479.2		
1) Diarrhea and Gastroenteritis of Presumed Infectious Origin A09														
2) Tuberculosis A16-A19														
3) Tetanus A33,A35														
4) Diphtheria A36														
5) Whooping Cough A37														
6) Meningococcal Infection A39														
7) Septicemia A40-A41														
8) Congenital Syphilis A50														
9) Gonococcal Infection A54														
10) Acute Poliomyelitis A80														
11) Varicella (Chicken Pox) B01														
12) Measles B05														
13) Human Immunodeficiency Virus (HIV) Disease B20-B24														
14) Mumps B26														
15) Candidiasis B37														
16) Malaria B50-B54														
17) Pneumocystosis B59														
18) Other Infectious and Parasitic Diseases ..... Residual of A00-B99														
19) Malignant Neoplasms C00-C97														
20) Benign Neoplasms and Neoplasms of Unknown Behavior D00-D48	1	13.4	1	13.4	1	13.4					1	34.4		
21) Diseases of the Blood and Disorders of the Immune System D50-D89														
22) Short Stature, Not Elsewhere Classified E34.3														
23) Nutritional Deficiencies E40-E64														
24) Cystic Fibrosis E84														
25) Volume Depletion, Disorders of Fluid, Electrolyte Balance E86-E87														
26) Endocrine, Nutritional, and Metabolic Diseases Residual of E00-E88														
27) Meningitis G00,G03														
28) Infantile Spinal Muscular Atrophy, Type I (Werdnig-Hoffman) G12.0														
29) Infantile Cerebral Palsy G80														
30) Anoxic Brain Damage, Not Elsewhere Classified G93.1														
31) Other Diseases of the Nervous System ..... Residual of G00-G98														
32) Diseases of the Ear and Mastoid Process H60-H93														
33) Diseases of the Circulatory System I00-I99	2	26.9					2	26.9	1	23.9	1	34.4		
34) Acute Upper Respiratory Infections J00-J06														
35) Influenza and Pneumonia J09-J18														
36) Acute Bronchitis and Acute Bronchiolitis J20-J21														
37) Bronchitis, Chronic and Unspecified J40-J42														
38) Asthma J45-J46														
39) Pneumonitis Due to Solids and Liquids J69														
40) Other Diseases of the Respiratory System ..... Residual of J00-J98														
41) Gastritis, Duodenitis, Enteritis, and Colitis K29,K50-K55														
42) Hernia of Abdominal Cavity and Intestinal Obstruction Without Hernia K40-K46,K56														
43) Other Diseases of the Digestive System ..... Residual of K00-K92														
44) Renal Failure and Other Disorders of Kidney N17-N19,N25,N27														
45) Other Diseases of the Genitourinary System ..... Residual of N00-N98														

(continued)

TABLE 27
EIGHTY-THREE CATEGORIES OF RESIDENT INFANT DEATHS TO TEENAGE MOTHERS
WITH RATES PER 100,000 LIVE BIRTHS
BY AGE AND RACE OF INFANT
VIRGINIA, 2010

NATIONAL CENTER FOR HEALTH STATISTICS 71 RANKABLE CAUSES OF INFANT DEATHS AND 12 RESIDUAL GROUPS OF CAUSES, BY INTERNATIONAL CLASSIFICATION OF DISEASES TENTH REVISION CODE	TOTAL INFANT DEATHS		BY AGE AT DEATH						BY RACE AT DEATH					
			Under 7 Days		Under 28 Days		Over 27 Days		White		Black		Other	
	Number	Rate	Number	Rate	Number	Rate	Number	Rate	Number	Rate	Number	Rate	Number	Rate
ALL CAUSES OF INFANT DEATHS	73	980.7	38	510.5	51	685.1	22	295.5	30	717.0	43	1,479.2		
46) Newborn Affected by Maternal Hypertensive Disorders P00.0														
47) Newborn Affected by Other Maternal Conditions Which May Be Unrelated To Present Pregnancy P00.1-P00.9														
48) Newborn Affected By Maternal Complications of Pregnancy P01	8	107.5	8	107.5	8	107.5			3	71.7	5	172.0		
49) Newborn Affected By Complications of Placenta, Cord, and Membranes P02	3	40.3	3	40.3	3	40.3					3	103.2		
50) Newborn Affected by Other Complications of Labor and Delivery P03														
51) Newborn Affected by Noxious Influences Transmitted Via Placenta or Breast Milk P04														
52) Slow Fetal Growth and Fetal Malnutrition P05														
53) Disorders Related to Short Gestation and Low Birth Weight P07	16	214.9	14	188.1	15	201.5	1	13.4	10	239.0	6	206.4		
54) Disorders Related to Long Gestation and High Birth Weight P08														
55) Birth Trauma P10-P15														
56) Intrauterine Hypoxia and Birth Asphyxia P20-P21	1	13.4	1	13.4	1	13.4					1	34.4		
57) Respiratory Distress of Newborn P22	3	40.3	2	26.9	3	40.3			2	47.8	1	34.4		
58) Congenital Pneumonia P23														
59) Neonatal Aspiration Syndromes P24														
60) Interstitial Emphysema and Related Conditions P25	1	13.4			1	13.4					1	34.4		
61) Pulmonary Hemorrhage P26														
62) Chronic Respiratory Disease P27														
63) Atelectasis P28.0-P28.1	1	13.4					1	13.4	1	23.9				
64) Other Respiratory Conditions in the Perinatal Period P28.2-P28.9														
65) Bacterial Sepsis of Newborn P36	3	40.3	1	13.4	3	40.3					3	103.2		
66) Omphalitis of Newborn With or Without Mild Hemorrhage P38														
67) Other Infections Specific to the Perinatal Period P35,P37,P39	1	13.4			1	13.4					1	34.4		
68) Neonatal Hemorrhage P50-P52,P54	1	13.4	1	13.4	1	13.4					1	34.4		
69) Hemorrhagic Disease of Newborn P53														
70) Hemolytic Disease of Newborn Due to Isoimmunization and Other Perinatal Jaundice P55-P59														
71) Hematological Disorders P60-P61														
72) Syndrome of Infant of a Diabetic Mother and Neonatal Diabetes Mellitus P70.0-P70.2														
73) Necrotizing Enterocolitis of Newborn P77	1	13.4					1	13.4			1	34.4		
74) Hydrops Fetalis Not Due to Hemolytic Disease P83.2														
75) Other Conditions in the Perinatal Period ..... Residual of P29-P96	6	80.6	4	53.7	6	80.6			3	71.7	3	103.2		
76) Congenital Malformations, Deformations, and Chromosomal Abnormalities Q00-Q99	9	120.9	3	40.3	8	107.5	1	13.4	5	119.5	4	137.6		
77) Sudden Infant Death Syndrome R95	8	107.5					8	107.5	2	47.8	6	206.4		
78) Symptoms, Signs, and Abnormal Clinical Findings R00-R94,R96-R99	5	67.2					5	67.2	1	23.9	4	137.6		
79) All Other Diseases Not Previously Listed ..... F01-H57 and L00-M99														
80) Unintentional Injury (Accidents) V01-X59,Y85-Y86														
81) Intentional Harm By Assault (Homicide) X85-Y09,Y87.1	2	26.9					2	26.9	1	23.9	1	34.4		
82) Complications of Medical and Surgical Care Y40-Y84,Y88														
83) Undetermined Intent and Other External Causes ..... Residual of X60-Y89	1	13.4					1	13.4	1	23.9				

NOTE: Rows 46-75, ICD Codes P00-P96, Comprise Certain Conditions Originating In The Perinatal Period In The 130-Row Listings And Are a Rankable Cause In The Total Deaths Listings.

TABLE 28
ONE HUNDRED THIRTY CAUSES OF RESIDENT INFANT DEATHS WITH RANKABLE CAUSES
BY AGE OF INFANT AT DEATH
VIRGINIA, 2010

NATIONAL CENTER FOR HEALTH STATISTICS LIST OF 130 SELECTED CAUSES OF DEATH BY INTERNATIONAL CLASSIFICATION OF DISEASES CODE, TENTH REVISION (RANKABLE CAUSES OF INFANT DEATHS ARE MARKED WITH A # SYMBOL)	EARLY AND HEBDOMADAL DEATHS				WEEKLY AND NEONATAL DEATHS				MONTHLY AND POSTNEONATAL DEATHS						DEATHS UNDER 1 YEAR
	Under 1 Hour	Under 1 Day	1-6 Days	Under 7 Days	7-13 Days	14-20 Days	21-27 Days	Under 28 Days	28-31 Days	2 Months	3-5 Months	6-8 Months	9-11 Months	Over 27 Days	
ALL CAUSES OF INFANT DEATHS	102	311	66	377	48	22	25	472	39	57	71	35	21	223	695
CERTAIN INFECTIOUS AND PARASITIC DISEASES A00-B99							1	1	7	4	3	1		15	16
1) Certain Intestinal Infectious Diseases A00-A08															
# 2) Diarrhea and Gastroenteritis of Presumed Infectious Origin A09							1	1	3	3	1	1		8	9
# 3) Tuberculosis A16-A19															
# 4) Tetanus A33,A35															
# 5) Diphtheria A36															
# 6) Whooping Cough A37															
# 7) Meningococcal Infection A39															
# 8) Septicemia A40-A41									3	1	1			5	5
# 9) Congenital Syphilis A50															
# 10) Gonococcal Infection A54															
VIRAL DISEASES A80-B34											1			1	1
# 11) Acute Poliomyelitis A80															
# 12) Varicella (Chicken Pox) B01															
# 13) Measles B05															
# 14) Human Immunodeficiency Virus (HIV) Disease B20-B24															
# 15) Mumps B26															
16) Other and Unspecified Viral Diseases A81-B00,B02-B04,B06-B19 B25,B27-B34											1			1	1
# 17) Candidiasis B37									1					1	1
# 18) Malaria B50-B54															
# 19) Pneumocystosis B59															
20) Other and Unspecified Infectious and Parasitic Diseases A20-A32 A38,A42-A49,A51-A53,A55-A79,B35-B36,B38-B49,B55-B58,B60-B99															
NEOPLASMS C00-D48	1	2	1	3			1	4			1		1	2	6
# MALIGNANT NEOPLASMS C00-C97							1	1			1			1	2
21) Hodgkin's Disease and Non-Hodgkin's Lymphomas C81-C85															
22) Leukemia C91-C95															
23) Other and Unspecified Malignant Neoplasms C00-C80,C88,C90,C96-C97							1	1			1			1	2
# 24) Benign Neoplasms and Neoplasms of Unknown Behavior D00-D48	1	2	1	3				3					1	1	4
# DISEASES OF THE BLOOD AND BLOOD-FORMING ORGANS AND CERTAIN DISORDERS INVOLVING THE IMMUNE SYSTEM D50-D89			1	1	1			2				1	1	2	4
25) Anemias D50-D64															
26) Hemorrhagic Conditions and Other Diseases of Blood and Blood-Forming Organs D65-D76			1	1	1			2					1	1	3
27) Certain Disorders Involving the Immune Mechanism D80-D89												1		1	1
ENDOCRINE, NUTRITIONAL, AND METABOLIC DISEASES E00-E88			1	1				1	2		1		1	4	5
# 28) Short Stature, Not Elsewhere Classified E34.3															
# 29) Nutritional Deficiencies E40-E64															
# 30) Cystic Fibrosis E84															
# 31) Volume Depletion, Disorders of Fluid, Electrolyte Balance E86-E87															
32) All Other Endocrine, Nutritional, and Metabolic Diseases E00-E32 E34.0-E34.2,E34.4-E34.9,E65-E83,E85,E88			1	1				1	2		1		1	4	5
DISEASES OF THE NERVOUS SYSTEM G00-G98					1			1		2	1	1		4	5
# 33) Meningitis G00,G03					1			1		2	1			3	4
# 34) Infantile Spinal Muscular Atrophy, Type I (Werdnig-Hoffman) G12.0															
# 35) Infantile Cerebral Palsy G80															
# 36) Anoxic Brain Damage, Not Elsewhere Classified G93.1															
37) Other Diseases of Nervous System G04,G06-G11,G12.1-G12.9,G20-G72 G81-G92,G93.0,G93.2-G93.9,G95-G98												1		1	1

TABLE 28
ONE HUNDRED THIRTY CAUSES OF RESIDENT INFANT DEATHS WITH RANKABLE CAUSES
BY AGE OF INFANT AT DEATH
VIRGINIA, 2010

NATIONAL CENTER FOR HEALTH STATISTICS LIST OF 130 SELECTED CAUSES OF DEATH BY INTERNATIONAL CLASSIFICATION OF DISEASES CODE, TENTH REVISION (RANKABLE CAUSES OF INFANT DEATHS ARE MARKED WITH A # SYMBOL)	EARLY AND HEBDOMADAL DEATHS				WEEKLY AND NEONATAL DEATHS				MONTHLY AND POSTNEONATAL DEATHS						DEATHS UNDER 1 YEAR
	Under 1 Hour	Under 1 Day	1-6 Days	Under 7 Days	7-13 Days	14-20 Days	21-27 Days	Under 28 Days	28-31 Days	2 Months	3-5 Months	6-8 Months	9-11 Months	Over 27 Days	
ALL CAUSES OF INFANT DEATHS	102	311	66	377	48	22	25	472	39	57	71	35	21	223	695
# 38) Diseases of the Ear and Mastoid Process H60-H93															
# DISEASES OF THE CIRCULATORY SYSTEM I00-I99							1	1	1	1	3	4		9	10
39) Pulmonary Heart Disease & Diseases of Pulmonary Circulation I26-I28												3		3	3
40) Pericarditis, Endocarditis, and Myocarditis I30,I33,I40															
41) Cardiomyopathy I42															
42) Cardiac Arrest I46											1			1	1
43) Cerebrovascular Diseases I60-I69											1			1	1
44) All Other Diseases of Circulatory System I00-I25,I31 I34-I38,I44-I45,I47-I51,I70-I99							1	1	1	1	1	1		4	5
DISEASES OF THE RESPIRATORY SYSTEM J00-J98			1	1				1		3	2	5	1	11	12
# 45) Acute Upper Respiratory Infections J00-J06															
# INFLUENZA AND PNEUMONIA J09-J18										2			1	3	3
46) Influenza J09-J11															
47) Pneumonia J12-J18										2			1	3	3
# 48) Acute Bronchitis and Acute Bronchiolitis J20-J21															
# 49) Bronchitis, Chronic and Unspecified J40-J42												1		1	1
# 50) Asthma J45-J46															
# 51) Pneumonitis Due to Solids and Liquids J69															
52) Other Unspecified Diseases of Respiratory System J22,J30-J39 J43-J44,J47-J68,J70-J98			1	1				1		1	2	4		7	8
DISEASES OF THE DIGESTIVE SYSTEM K00-K92					1			1	1	4		1		6	7
# 53) Gastritis, Duodenitis, Enteritis, and Colitis K29,K50-K55										1				1	1
# 54) Hernia of Abdominal Cavity and Intestinal Obstruction Without Hernia K40-K46,K56															
55) All Other and Unspecified Diseases of Digestive System K00-K28 K30-K38,K57-K92					1			1	1	3		1		5	6
DISEASES OF THE GENITOURINARY SYSTEM N00-N98			1	1	1			2	1					1	3
# 56) Renal Failure and Other Disorders of Kidney N17-N19,N25,N27			1	1	1			2	1					1	3
57) Other and Unspecified Diseases of Genitourinary System N00-N15 N20-N23,N26,N28-N98															
CERTAIN CONDITIONS ORIGINATING IN THE PERINATAL PERIOD P00-P96	84	247	39	286	26	11	10	333	4	1	2	2	1	10	343
NEWBORN AFFECTED BY MATERNAL FACTORS AND BY COMPLICATIONS OF PREGNANCY, LABOR, AND DELIVERY P00-P04	28	66	2	68				68	1					1	69
# 58) Newborn Affected by Maternal Hypertensive Disorders P00.0															
# 59) Newborn Affected by Other Maternal Conditions Which May Be Unrelated To Present Pregnancy P00.1-P00.9		2		2				2							2
# NEWBORN AFFECTED BY MATERNAL COMPLICATIONS OF PREGNANCY P01	12	38		38				38	1					1	39
60) Newborn Affected by Incompetent Cervix P01.0	1	13		13				13	1					1	14
61) Newborn Affected by Premature Rupture of Membranes P01.1	11	20		20				20							20
62) Newborn Affected by Multiple Pregnancy P01.5															
63) Newborn Affected by Other Maternal Complications of Pregnancy P01.2-P01.4,P01.6-P01.9		5		5				5							5
# NEWBORN AFFECTED BY COMPLICATIONS OF PLACENTA, CORD, AND MEMBRANES P02	14	23	2	25				25							25
64) Newborn Affected by Complications Involving Placenta P02.0-P02.3	7	13	1	14				14							14
65) Newborn Affected by Complications Involving Cord P02.4-P02.6															
66) Newborn Affected by Chorioamnionitis P02.7	7	10	1	11				11							11
67) Newborn Affected by Other and Unspecified Abnormalities of Membranes P02.8-P02.9															

TABLE 28
ONE HUNDRED THIRTY CAUSES OF RESIDENT INFANT DEATHS WITH RANKABLE CAUSES
BY AGE OF INFANT AT DEATH
VIRGINIA, 2010

NATIONAL CENTER FOR HEALTH STATISTICS LIST OF 130 SELECTED CAUSES OF DEATH BY INTERNATIONAL CLASSIFICATION OF DISEASES CODE, TENTH REVISION (RANKABLE CAUSES OF INFANT DEATHS ARE MARKED WITH A # SYMBOL)	EARLY AND HEBDOMADAL DEATHS				WEEKLY AND NEONATAL DEATHS				MONTHLY AND POSTNEONATAL DEATHS						DEATHS UNDER 1 YEAR
	Under 1 Hour	Under 1 Day	1-6 Days	Under 7 Days	7-13 Days	14-20 Days	21-27 Days	Under 28 Days	28-31 Days	2 Months	3-5 Months	6-8 Months	9-11 Months	Over 27 Days	
ALL CAUSES OF INFANT DEATHS	102	311	66	377	48	22	25	472	39	57	71	35	21	223	695
# 68) Newborn Affected by Other Complications of Labor and Delivery P03	2	3		3				3							3
# 69) Newborn Affected by Noxious Influences Transmitted Via Placenta or Breast Milk P04															
DISORDERS RELATED TO LENGTH OF GESTATION AND FETAL MALNUTRITION P05-P08	46	143	9	152	3	1		156	2		1	1		4	160
# 70) Slow Fetal Growth and Fetal Malnutrition P05		1	1	2				2	1					1	3
# DISORDERS RELATED TO SHORT GESTATION AND LOW BIRTH WEIGHT, NOT ELSEWHERE CLASSIFIED P07	46	142	8	150	3	1		154	1		1	1		3	157
71) Extremely Low Birth Weight or Extreme Immaturity P07.0,P07.2	31	95	8	103	3	1		107	1					1	108
72) Other Low Birth Weight or Preterm P07.1,P07.3	15	47		47				47			1	1		2	49
# 73) Disorders Related to Long Gestation and High Birth Weight P08															
# 74) Birth Trauma P10-P15															
# INTRAUTERINE HYPOXIA AND BIRTH ASPHYXIA P20-P21	1	3	2	5	2			7		1				1	8
75) Intrauterine Hypoxia P20		1		1				1		1				1	2
76) Birth Asphyxia P21	1	2	2	4	2			6							6
# 77) Respiratory Distress of Newborn P22	1	4	3	7	3	1		11							11
OTHER RESPIRATORY CONDITIONS ORIGINATING IN THE PERINATAL PERIOD P23-P28		8	5	13	2	1		16			1			1	17
# 78) Congenital Pneumonia P23															
# 79) Neonatal Aspiration Syndromes P24															
# 80) Interstitial Emphysema and Related Conditions P25		4	2	6	1			7							7
# 81) Pulmonary Hemorrhage P26			2	2	1			3							3
# 82) Chronic Respiratory Disease P27						1		1							1
# 83) Atelectasis P28.0-P28.1		3	1	4				4			1			1	5
84) All Other Respiratory Conditions Originating in the Perinatal Period P28.2-P28.9		1		1				1							1
INFECTIONS SPECIFIC TO THE PERINATAL PERIOD P35-P39	1	4	1	5	3	3	4	15							15
# 85) Bacterial Sepsis of Newborn P36		3	1	4	2	3	3	12							12
# 86) Omphalitis of Newborn With or Without Mild Hemorrhage P38															
87) All Other Infections Specific to the Perinatal Period P35,P37,P39	1	1		1	1		1	3							3
HEMORRHAGIC AND HEMATOLOGICAL DISORDERS OF NEWBORN P50-P61		1	5	6	2	1		9							9
# 88) Neonatal Hemorrhage P50-P52,P54		1	5	6	2	1		9							9
# 89) Hemorrhagic Disease of Newborn P53															
# 90) Hemolytic Disease of Newborn Due to Isoimmunization and Other Perinatal Jaundice P55-P59															
# 91) Hematological Disorders P60-P61															
# 92) Syndrome of Infant of a Diabetic Mother and Neonatal Diabetes Mellitus P70.0-P70.2															
# 93) Necrotizing Enterocolitis of Newborn P77					3	1	5	9	1					1	10
# 94) Hydrops Fetalis Not Due to Hemolytic Disease P83.2		1	1	2				2							2
95) Other Perinatal Conditions P29 P70.3-P70.9,P71-P76,P78-P81,P83.0-P83.1,P83.3-P83.9,P90-P96	7	17	11	28	8	3	1	40				1	1	2	42
# CONGENITAL MALFORMATIONS, DEFORMATIONS, AND CHROMOSOMAL ABNORMALITIES Q00-Q99	14	56	18	74	8	9	9	100	7	9	17	6	3	42	142
96) Anencephaly and Similar Malformations Q00	2	12	2	14				14							14
97) Congenital Hydrocephalus Q03	2	3		3				3							3
98) Spina Bifida Q05															
99) Other Congenital Malformations of Nervous System Q01-Q02 Q04,Q06-Q07	1	5	1	6	2		1	9	1	1				2	11

TABLE 28
ONE HUNDRED THIRTY CAUSES OF RESIDENT INFANT DEATHS WITH RANKABLE CAUSES
BY AGE OF INFANT AT DEATH
VIRGINIA, 2010

NATIONAL CENTER FOR HEALTH STATISTICS LIST OF 130 SELECTED CAUSES OF DEATH BY INTERNATIONAL CLASSIFICATION OF DISEASES CODE, TENTH REVISION (RANKABLE CAUSES OF INFANT DEATHS ARE MARKED WITH A # SYMBOL)	EARLY AND HEBDOMADAL DEATHS				WEEKLY AND NEONATAL DEATHS				MONTHLY AND POSTNEONATAL DEATHS						DEATHS UNDER 1 YEAR
	Under 1 Hour	Under 1 Day	1-6 Days	Under 7 Days	7-13 Days	14-20 Days	21-27 Days	Under 28 Days	28-31 Days	2 Months	3-5 Months	6-8 Months	9-11 Months	Over 27 Days	
ALL CAUSES OF INFANT DEATHS	102	311	66	377	48	22	25	472	39	57	71	35	21	223	695
100) Congenital Malformations of Heart Q20-Q24		3	7	10	4	3	5	22	3	3	6	4	2	18	40
101) Other Congenital Malformations of Circulatory System Q25-Q28					1	1	1	3		2				2	5
102) Congenital Malformations of Respiratory System Q30-Q34		6	1	7			1	8			1			1	9
103) Congenital Malformations of Digestive System Q35-Q45						1		1	1					1	2
104) Congenital Malformations of Genitourinary System Q50-Q64		4	2	6				6			1			1	7
105) Congenital Malformations and Deformations of Musculoskeletal System, Limbs, and Integument Q65-Q85	3	6	2	8		2		10		1	2	1		4	14
106) Down's Syndrome Q90	1	2		2			1	3			1			1	4
107) Edward's Syndrome Q91.0-Q91.3	1	5	2	7	1	1		9	1		4	1		6	15
108) Patau's Syndrome Q91.4-Q91.7			1	1				1	1					1	2
109) Other Congenital Malformations and Deformations Q10-Q18,Q86-Q89	3	6		6		1		7		1			1	2	9
110) Other Chromosomal Abnormalities Not Elsewhere Classified Q92-Q99	1	4		4				4		1	2			3	7
SYMPTOMS, SIGNS, AND ABNORMAL CLINICAL AND LABORATORY FINDINGS, NOT ELSEWHERE CLASSIFIED R00-R99	2	4	4	8	6	2	3	19	11	27	30	10	8	86	105
# 111) Sudden Infant Death Syndrome R95		1		1	3	1	3	8	8	16	20	6	2	52	60
112) Other Symptoms, Signs, and Abnormal Findings Not Elsewhere Classified R00-R53,R55-R94,R96-R99	2	3	4	7	3	1		11	3	11	10	4	6	34	45
113) All Other Diseases (Residual) F01-F99,H00-H57,L00-M99	1	1		1				1							1
EXTERNAL CAUSES OF MORTALITY V01-Y89		1		1	4			5	5	6	11	4	5	31	36
# UNINTENTIONAL INJURY (ACCIDENTS) V01-X59,Y85-Y86		1		1	4			5	2	3	7	1	2	15	20
TRANSPORT ACCIDENTS V01-V99,Y85					1			1							1
114) Motor Vehicle Accidents V02-V04,V09.0,V09.2,V12-V14,V19.0-V19.2 19.4-V19.6,V20-V79,V80.3-V80.5,V81.0-V81.1,V82.0-V82.1,V83-V86 V87.0-V87.8,V88.0-V88.8,V89.0,V89.2					1			1							1
115) Other and Unspecified Transport Accidents V01,V05-V06,V09.1,V09.3-V09.9,V10-V11,V15-V18,V19.3,V19.8-V19.9,V80.0-V80.2,V80.6-V80.9, V81.2-V81.9,V82.2-V82.9,V87.9,V88.9,V89.1,V89.3,V89.9,V90-V99,Y85															
116) Falls W00-W19															
117) Accidental Discharge of Firearms W32-W34															
118) Accidental Drowning and Submersion W65-W74															
119) Accidental Suffocation and Strangulation in Bed W75					2			2	1	3	7	1		12	14
120) Other Accidental Suffocation and Strangulation W76-W77,W81-W84		1		1	1			2							2
121) Accidental Inhalation and Ingestion of Food or Other Objects Causing Obstruction of Respiratory Tract W78-W80									1				1	2	2
122) Accidents Caused by Exposure to Smoke, Fire, and Flames X00-X09													1	1	1
123) Accidental Poisoning and Exposure to Noxious Substances X40-X49															
124) Other and Unspecified Accidents W20-W31,W35-W64,W85-W99,X10-X39 X50-X59,Y86															
# ASSAULT (HOMICIDE) X85-Y09,Y87.1									1	3	2	3	2	11	11
125) Assault (Homicide) by Hanging, Strangulation, and Suffocation X91															
126) Assault (Homicide) by Discharge of Firearms X93-X95															
127) Neglect, Abandonment, and Other Maltreatment Syndromes Y06-Y07										1		1	1	3	3
128) Assault (Homicide) by Other and Unspecified Means X85-X90,X92 X96-X99,Y00-Y05,Y08-Y09,Y87.1									1	2	2	2	1	8	8
# 129) Complications of Medical and Surgical Care Y40-Y84,Y88															
130) Other External Causes X60-X84,Y10-Y36,Y87.0,Y87.2,Y89									2		2		1	5	5

TABLE 29
ONE HUNDRED THIRTY CAUSES OF RESIDENT INFANT DEATHS WITH RANKABLE CAUSES BY RACE AND SEX OF INFANT WITH RATES PER 100,000 LIVE BIRTHS
VIRGINIA, 2010

NATIONAL CENTER FOR HEALTH STATISTICS LIST OF 130 SELECTED CAUSES OF DEATH BY INTERNATIONAL CLASSIFICATION OF DISEASES CODE, TENTH REVISION (RANKABLE CAUSES OF INFANT DEATHS ARE MARKED WITH A # SYMBOL)	INFANT DEATHS UNDER ONE YEAR OF AGE							INFANT DEATH RATES PER 100,000 LIVE BIRTHS						
	Total	White		Black		Other		Total	White		Black		Other	
	Deaths	Male	Female	Male	Female	Male	Female	Rates	Male	Female	Male	Female	Male	Female
ALL CAUSES OF INFANT DEATHS	695	184	157	194	133	18	9	675.2	515.5	464.1	1,686.5	1,215.8	319.8	168.6
CERTAIN INFECTIOUS AND PARASITIC DISEASES A00-B99	16	3	4	4	4	1		15.5	8.4	11.8	34.8	36.6	17.8	
1) Certain Intestinal Infectious Diseases A00-A08														
# 2) Diarrhea and Gastroenteritis of Presumed Infectious Origin A09	9		2	3	3	1		8.7		5.9	26.1	27.4	17.8	
# 3) Tuberculosis A16-A19														
# 4) Tetanus A33,A35														
# 5) Diphtheria A36														
# 6) Whooping Cough A37														
# 7) Meningococcal Infection A39														
# 8) Septicemia A40-A41	5	1	2	1	1			4.9	2.8	5.9	8.7	9.1		
# 9) Congenital Syphilis A50														
# 10) Gonococcal Infection A54														
VIRAL DISEASES A80-B34	1	1						1.0	2.8					
# 11) Acute Poliomyelitis A80														
# 12) Varicella (Chicken Pox) B01														
# 13) Measles B05														
# 14) Human Immunodeficiency Virus (HIV) Disease B20-B24														
# 15) Mumps B26														
16) Other and Unspecified Viral Diseases A81-B00,B02-B04,B06-B19 B25,B27-B34	1	1						1.0	2.8					
# 17) Candidiasis B37	1	1						1.0	2.8					
# 18) Malaria B50-B54														
# 19) Pneumocystosis B59														
20) Other and Unspecified Infectious and Parasitic Diseases A20-A32 A38,A42-A49,A51-A53,A55-A79,B35-B36,B38-B49,B55-B58,B60-B99														
NEOPLASMS C00-D48	6	4			1		1	5.8	11.2			9.1		18.7
# MALIGNANT NEOPLASMS C00-C97	6	4			1		1	5.8	11.2			9.1		18.7
21) Hodgkin's Disease and Non-Hodgkin's Lymphomas C81-C85														
22) Leukemia C91-C95														
23) Other and Unspecified Malignant Neoplasms C00-C80,C88,C90,C96-C97	6	4			1		1	5.8	11.2			9.1		18.7
# 24) Benign Neoplasms and Neoplasms of Unknown Behavior D00-D48														
# DISEASES OF THE BLOOD AND BLOOD-FORMING ORGANS AND CERTAIN DISORDERS INVOLVING THE IMMUNE SYSTEM D50-D89	4	1	2		1			3.9	2.8	5.9		9.1		
25) Anemias D50-D64														
26) Hemorrhagic Conditions and Other Diseases of Blood and Blood-Forming Organs D65-D76	3		2		1			2.9		5.9		9.1		
27) Certain Disorders Involving the Immune Mechanism D80-D89	1	1						1.0	2.8					
ENDOCRINE, NUTRITIONAL, AND METABOLIC DISEASES E00-E88	5	1	2	1		1		4.9	2.8	5.9	8.7		17.8	
# 28) Short Stature, Not Elsewhere Classified E34.3														
# 29) Nutritional Deficiencies E40-E64														
# 30) Cystic Fibrosis E84														
# 31) Volume Depletion, Disorders of Fluid, Electrolyte Balance E86-E87														
32) All Other Endocrine, Nutritional, and Metabolic Diseases E00-E32 E34.0-E34.2,E34.4-E34.9,E65-E83,E85,E88	5	1	2	1		1		4.9	2.8	5.9	8.7		17.8	
DISEASES OF THE NERVOUS SYSTEM G00-G98	5	2	1	1	1			4.9	5.6	3.0	8.7	9.1		
# 33) Meningitis G00,G03	4	1	1	1	1			3.9	2.8	3.0	8.7	9.1		
# 34) Infantile Spinal Muscular Atrophy, Type I (Werdnig-Hoffman) G12.0														
# 35) Infantile Cerebral Palsy G80														
# 36) Anoxic Brain Damage, Not Elsewhere Classified G93.1														
37) Other Diseases of Nervous System G04,G06-G11,G12.1-G12.9,G20-G72 G81-G92,G93.0,G93.2-G93.9,G95-G98	1	1						1.0	2.8					

TABLE 29
ONE HUNDRED THIRTY CAUSES OF RESIDENT INFANT DEATHS WITH RANKABLE CAUSES BY RACE AND SEX OF INFANT WITH RATES PER 100,000 LIVE BIRTHS
VIRGINIA, 2010

NATIONAL CENTER FOR HEALTH STATISTICS LIST OF 130 SELECTED CAUSES OF DEATH BY INTERNATIONAL CLASSIFICATION OF DISEASES CODE, TENTH REVISION (RANKABLE CAUSES OF INFANT DEATHS ARE MARKED WITH A # SYMBOL)	INFANT DEATHS UNDER ONE YEAR OF AGE							INFANT DEATH RATES PER 100,000 LIVE BIRTHS						
	Total	White		Black		Other		Total	White		Black		Other	
	Deaths	Male	Female	Male	Female	Male	Female	Rates	Male	Female	Male	Female	Male	Female
ALL CAUSES OF INFANT DEATHS	695	184	157	194	133	18	9	675.2	515.5	464.1	1,686.5	1,215.8	319.8	168.6
# 38) Diseases of the Ear and Mastoid Process H60-H93														
# DISEASES OF THE CIRCULATORY SYSTEM I00-I99	10	1	3	3	3			9.7	2.8	8.9	26.1	27.4		
39) Pulmonary Heart Disease & Diseases of Pulmonary Circulation I26-I28	3	1	1	1				2.9	2.8	3.0	8.7			
40) Pericarditis, Endocarditis, and Myocarditis I30,I33,I40														
41) Cardiomyopathy I42														
42) Cardiac Arrest I46	1		1					1.0		3.0				
43) Cerebrovascular Diseases I60-I69	1				1			1.0				9.1		
44) All Other Diseases of Circulatory System I00-I25,I31 I34-I38,I44-I45,I47-I51,I70-I99	5		1	2	2			4.9		3.0	17.4	18.3		
DISEASES OF THE RESPIRATORY SYSTEM J00-J98	12	2	2	8				11.7	5.6	5.9	69.5			
# 45) Acute Upper Respiratory Infections J00-J06														
# INFLUENZA AND PNEUMONIA J09-J18	3			3				2.9			26.1			
46) Influenza J09-J11														
47) Pneumonia J12-J18	3			3				2.9			26.1			
# 48) Acute Bronchitis and Acute Bronchiolitis J20-J21														
# 49) Bronchitis, Chronic and Unspecified J40-J42	1		1					1.0		3.0				
# 50) Asthma J45-J46														
# 51) Pneumonitis Due to Solids and Liquids J69														
52) Other Unspecified Diseases of Respiratory System J22,J30-J39 J43-J44,J47-J68,J70-J98	8	2	1	5				7.8	5.6	3.0	43.5			
DISEASES OF THE DIGESTIVE SYSTEM K00-K92	7	3		1	3			6.8	8.4		8.7	27.4		
# 53) Gastritis, Duodenitis, Enteritis, and Colitis K29,K50-K55	1				1			1.0				9.1		
# 54) Hernia of Abdominal Cavity and Intestinal Obstruction Without Hernia K40-K46,K56														
55) All Other and Unspecified Diseases of Digestive System K00-K28 K30-K38,K57-K92	6	3		1	2			5.8	8.4		8.7	18.3		
DISEASES OF THE GENITOURINARY SYSTEM N00-N98	3		1	1		1		2.9		3.0	8.7		17.8	
# 56) Renal Failure and Other Disorders of Kidney N17-N19,N25,N27	3		1	1		1		2.9		3.0	8.7		17.8	
57) Other and Unspecified Diseases of Genitourinary System N00-N15 N20-N23,N26,N28-N98														
CERTAIN CONDITIONS ORIGINATING IN THE PERINATAL PERIOD P00-P96	343	84	59	107	80	10	3	333.2	235.3	174.4	930.2	731.3	177.7	56.2
NEWBORN AFFECTED BY MATERNAL FACTORS AND BY COMPLICATIONS OF PREGNANCY, LABOR, AND DELIVERY P00-P04	69	11	10	23	23		2	67.0	30.8	29.6	199.9	210.3		37.5
# 58) Newborn Affected by Maternal Hypertensive Disorders P00.0														
# 59) Newborn Affected by Other Maternal Conditions Which May Be Unrelated To Present Pregnancy P00.1-P00.9	2	1	1					1.9	2.8	3.0				
# NEWBORN AFFECTED BY MATERNAL COMPLICATIONS OF PREGNANCY P01	39	7	6	9	15		2	37.9	19.6	17.7	78.2	137.1		37.5
60) Newborn Affected by Incompetent Cervix P01.0	14	2	3	4	5			13.6	5.6	8.9	34.8	45.7		
61) Newborn Affected by Premature Rupture of Membranes P01.1	20	4	3	2	9		2	19.4	11.2	8.9	17.4	82.3		37.5
62) Newborn Affected by Multiple Pregnancy P01.5														
63) Newborn Affected by Other Maternal Complications of Pregnancy P01.2-P01.4,P01.6-P01.9	5	1		3	1			4.9	2.8		26.1	9.1		
# NEWBORN AFFECTED BY COMPLICATIONS OF PLACENTA, CORD, AND MEMBRANES P02	25	3	3	12	7			24.3	8.4	8.9	104.3	64.0		
64) Newborn Affected by Complications Involving Placenta P02.0-P02.3	14	1	1	7	5			13.6	2.8	3.0	60.9	45.7		
65) Newborn Affected by Complications Involving Cord P02.4-P02.6														
66) Newborn Affected by Chorioamnionitis P02.7	11	2	2	5	2			10.7	5.6	5.9	43.5	18.3		
67) Newborn Affected by Other and Unspecified Abnormalities of Membranes P02.8-P02.9														

TABLE 29
ONE HUNDRED THIRTY CAUSES OF RESIDENT INFANT DEATHS WITH RANKABLE CAUSES BY RACE AND SEX OF INFANT WITH RATES PER 100,000 LIVE BIRTHS
VIRGINIA, 2010

NATIONAL CENTER FOR HEALTH STATISTICS LIST OF 130 SELECTED CAUSES OF DEATH BY INTERNATIONAL CLASSIFICATION OF DISEASES CODE, TENTH REVISION (RANKABLE CAUSES OF INFANT DEATHS ARE MARKED WITH A # SYMBOL)	INFANT DEATHS UNDER ONE YEAR OF AGE							INFANT DEATH RATES PER 100,000 LIVE BIRTHS						
	Total	White		Black		Other		Total	White		Black		Other	
	Deaths	Male	Female	Male	Female	Male	Female	Rates	Male	Female	Male	Female	Male	Female
ALL CAUSES OF INFANT DEATHS	695	184	157	194	133	18	9	675.2	515.5	464.1	1,686.5	1,215.8	319.8	168.6
# 68) Newborn Affected by Other Complications of Labor and Delivery P03	3			2	1			2.9			17.4	9.1		
# 69) Newborn Affected by Noxious Influences Transmitted Via Placenta or Breast Milk P04														
DISORDERS RELATED TO LENGTH OF GESTATION AND FETAL MALNUTRITION P05-P08	160	41	26	49	35	8	1	155.4	114.9	76.9	426.0	320.0	142.1	18.7
# 70) Slow Fetal Growth and Fetal Malnutrition P05	3			1	2			2.9			8.7	18.3		
# DISORDERS RELATED TO SHORT GESTATION AND LOW BIRTH WEIGHT, NOT ELSEWHERE CLASSIFIED P07	157	41	26	48	33	8	1	152.5	114.9	76.9	417.3	301.7	142.1	18.7
71) Extremely Low Birth Weight or Extreme Immaturity P07.0,P07.2	108	29	18	33	24	4		104.9	81.3	53.2	286.9	219.4	71.1	
72) Other Low Birth Weight or Preterm P07.1,P07.3	49	12	8	15	9	4	1	47.6	33.6	23.6	130.4	82.3	71.1	18.7
# 73) Disorders Related to Long Gestation and High Birth Weight P08														
# 74) Birth Trauma P10-P15														
# INTRAUTERINE HYPOXIA AND BIRTH ASPHYXIA P20-P21	8	2	2	4				7.8	5.6	5.9	34.8			
75) Intrauterine Hypoxia P20	2		1	1				1.9		3.0	8.7			
76) Birth Asphyxia P21	6	2	1	3				5.8	5.6	3.0	26.1			
# 77) Respiratory Distress of Newborn P22	11	2	2	4	3			10.7	5.6	5.9	34.8	27.4		
OTHER RESPIRATORY CONDITIONS ORIGINATING IN THE PERINATAL PERIOD P23-P28	17	7	4	4	2			16.5	19.6	11.8	34.8	18.3		
# 78) Congenital Pneumonia P23														
# 79) Neonatal Aspiration Syndromes P24														
# 80) Interstitial Emphysema and Related Conditions P25	7	2	3	1	1			6.8	5.6	8.9	8.7	9.1		
# 81) Pulmonary Hemorrhage P26	3	2		1				2.9	5.6		8.7			
# 82) Chronic Respiratory Disease P27	1				1			1.0				9.1		
# 83) Atelectasis P28.0-P28.1	5	3	1	1				4.9	8.4	3.0	8.7			
84) All Other Respiratory Conditions Originating in the Perinatal Period P28.2-P28.9	1			1				1.0			8.7			
INFECTIONS SPECIFIC TO THE PERINATAL PERIOD P35-P39	15	2	2	7	4			14.6	5.6	5.9	60.9	36.6		
# 85) Bacterial Sepsis of Newborn P36	12	2	1	6	3			11.7	5.6	3.0	52.2	27.4		
# 86) Omphalitis of Newborn With or Without Mild Hemorrhage P38														
87) All Other Infections Specific to the Perinatal Period P35,P37,P39	3		1	1	1			2.9		3.0	8.7	9.1		
HEMORRHAGIC AND HEMATOLOGICAL DISORDERS OF NEWBORN P50-P61	9	3	1	3	2			8.7	8.4	3.0	26.1	18.3		
# 88) Neonatal Hemorrhage P50-P52,P54	9	3	1	3	2			8.7	8.4	3.0	26.1	18.3		
# 89) Hemorrhagic Disease of Newborn P53														
# 90) Hemolytic Disease of Newborn Due to Isoimmunization and Other Perinatal Jaundice P55-P59														
# 91) Hematological Disorders P60-P61														
# 92) Syndrome of Infant of a Diabetic Mother and Neonatal Diabetes Mellitus P70.0-P70.2														
# 93) Necrotizing Enterocolitis of Newborn P77	10	3	2	3	1	1		9.7	8.4	5.9	26.1	9.1	17.8	
# 94) Hydrops Fetalis Not Due to Hemolytic Disease P83.2	2	1		1				1.9	2.8		8.7			
95) Other Perinatal Conditions P29 P70.3-P70.9,P71-P76,P78-P81,P83.0-P83.1,P83.3-P83.9,P90-P96	42	12	10	9	10	1		40.8	33.6	29.6	78.2	91.4	17.8	
# CONGENITAL MALFORMATIONS, DEFORMATIONS, AND CHROMOSOMAL ABNORMALITIES Q00-Q99	144	36	57	24	19	3	3	139.9	100.9	168.5	208.6	173.7	53.3	56.2
96) Anencephaly and Similar Malformations Q00	14	4	6	2	2			13.6	11.2	17.7	17.4	18.3		
97) Congenital Hydrocephalus Q03	3	1	1	1				2.9	2.8	3.0	8.7			
98) Spina Bifida Q05														
99) Other Congenital Malformations of Nervous System Q01-Q02 Q04,Q06-Q07	11	2	6	1	1		1	10.7	5.6	17.7	8.7	9.1		18.7

TABLE 29
ONE HUNDRED THIRTY CAUSES OF RESIDENT INFANT DEATHS WITH RANKABLE CAUSES BY RACE AND SEX OF INFANT WITH RATES PER 100,000 LIVE BIRTHS
VIRGINIA, 2010

NATIONAL CENTER FOR HEALTH STATISTICS LIST OF 130 SELECTED CAUSES OF DEATH BY INTERNATIONAL CLASSIFICATION OF DISEASES CODE, TENTH REVISION (RANKABLE CAUSES OF INFANT DEATHS ARE MARKED WITH A # SYMBOL)	INFANT DEATHS UNDER ONE YEAR OF AGE							INFANT DEATH RATES PER 100,000 LIVE BIRTHS						
	Total	White		Black		Other		Total	White		Black		Other	
	Deaths	Male	Female	Male	Female	Male	Female	Rates	Male	Female	Male	Female	Male	Female
ALL CAUSES OF INFANT DEATHS	695	184	157	194	133	18	9	675.2	515.5	464.1	1,686.5	1,215.8	319.8	168.6
100) Congenital Malformations of Heart Q20-Q24	40	14	14	6	5	1		38.9	39.2	41.4	52.2	45.7	17.8	
101) Other Congenital Malformations of Circulatory System Q25-Q28	5	2		2	1			4.9	5.6		17.4	9.1		
102) Congenital Malformations of Respiratory System Q30-Q34	9	2	3	2	1		1	8.7	5.6	8.9	17.4	9.1		18.7
103) Congenital Malformations of Digestive System Q35-Q45	2	1			1			1.9	2.8			9.1		
104) Congenital Malformations of Genitourinary System Q50-Q64	7	3	1	3				6.8	8.4	3.0	26.1			
105) Congenital Malformations and Deformations of Musculoskeletal System, Limbs, and Integument Q65-Q85	14	2	8	1	2		1	13.6	5.6	23.6	8.7	18.3		18.7
106) Down's Syndrome Q90	4	1	3					3.9	2.8	8.9				
107) Edward's Syndrome Q91.0-Q91.3	15		11	1	3			14.6		32.5	8.7	27.4		
108) Patau's Syndrome Q91.4-Q91.7	2	1	1					1.9	2.8	3.0				
109) Other Congenital Malformations and Deformations Q10-Q18,Q86-Q89	11	1	2	4	1	1		10.7	2.8	5.9	34.8	9.1	17.8	
110) Other Chromosomal Abnormalities Not Elsewhere Classified Q92-Q99	7	2	1	1	2	1		6.8	5.6	3.0	8.7	18.3	17.8	
SYMPTOMS, SIGNS, AND ABNORMAL CLINICAL AND LABORATORY FINDINGS, NOT ELSEWHERE CLASSIFIED R00-R99	105	30	23	31	19	1	1	102.0	84.1	68.0	269.5	173.7	17.8	18.7
# 111) Sudden Infant Death Syndrome R95	60	16	13	21	10			58.3	44.8	38.4	182.6	91.4		
112) Other Symptoms, Signs, and Abnormal Findings Not Elsewhere Classified R00-R53,R55-R94,R96-R99	45	14	10	10	9	1	1							
113) All Other Diseases (Residual) F01-F99,H00-H57,L00-M99	1		1					1.0		3.0				
EXTERNAL CAUSES OF MORTALITY V01-Y89	36	17	2	13	2	1	1	35.0	47.6	5.9	113.0	18.3	17.8	18.7
# UNINTENTIONAL INJURY (ACCIDENTS) V01-X59,Y85-Y86	20	8	2	9		1		19.4	22.4	5.9	78.2		17.8	
TRANSPORT ACCIDENTS V01-V99,Y85	1	1						1.0	2.8					
114) Motor Vehicle Accidents V02-V04,V09.0,V09.2,V12-V14,V19.0-V19.2 19.4-V19.6,V20-V79,V80.3-V80.5,V81.0-V81.1,V82.0-V82.1,V83-V86 V87.0-V87.8,V88.0-V88.8,V89.0,V89.2	1	1						1.0	2.8					
115) Other and Unspecified Transport Accidents V01,V05-V06,V09.1,V09.3-V09.9,V10-V11,V15-V18,V19.3,V19.8-V19.9,V80.0-V80.2,V80.6-V80.9, V81.2-V81.9,V82.2-V82.9,V87.9,V88.9,V89.1,V89.3,V89.9,V90-V99,Y85														
116) Falls W00-W19														
117) Accidental Discharge of Firearms W32-W34														
118) Accidental Drowning and Submersion W65-W74														
119) Accidental Suffocation and Strangulation in Bed W75	14	5	1	7		1		13.6	14.0	3.0	60.9		17.8	
120) Other Accidental Suffocation and Strangulation W76-W77,W81-W84	2		1	1				1.9		3.0	8.7			
121) Accidental Inhalation and Ingestion of Food or Other Objects Causing Obstruction of Respiratory Tract W78-W80	2	1		1				1.9	2.8		8.7			
122) Accidents Caused by Exposure to Smoke, Fire, and Flames X00-X09	1	1						1.0	2.8					
123) Accidental Poisoning and Exposure to Noxious Substances X40-X49														
124) Other and Unspecified Accidents W20-W31,W35-W64,W85-W99,X10-X39 X50-X59,Y86														
# ASSAULT (HOMICIDE) X85-Y09,Y87.1	11	6		3	2			10.7	16.8		26.1	18.3		
125) Assault (Homicide) by Hanging, Strangulation, and Suffocation X91														
126) Assault (Homicide) by Discharge of Firearms X93-X95														
127) Neglect, Abandonment, and Other Maltreatment Syndromes Y06-Y07	3	2			1			2.9	5.6			9.1		
128) Assault (Homicide) by Other and Unspecified Means X85-X90,X92 X96-X99,Y00-Y05,Y08-Y09,Y87.1	8	4		3	1			7.8	11.2		26.1	9.1		
# 129) Complications of Medical and Surgical Care Y40-Y84,Y88														
130) Other External Causes X60-X84,Y10-Y36,Y87.0,Y87.2,Y89	5	3		1			1	4.9	8.4		8.7			18.7

CHAPTER VII

RESIDENT TOTAL DEATHS

Highlights

- In 2010, there were a total of 58,841 deaths with a rate of 7.4 per 1,000 total population.
- The age-adjusted death rate from heart disease decreased from 2009's 170.8 per 100,000 population to 167.6 for 2010.
- The age-adjusted death rate from cancer decreased from 2009's 175.8 per 100,000 population to 170.9 for 2010.
- The age-adjusted death rate from Alzheimer's Disease increased from 2009's 23.2 per 100,000 population to 24.4 for 2010.
- Assault (Homicide) was the second leading cause of death in 2010 for the 15-24 yr. age group.
- Suicide was the third leading cause of death in 2010 for the 15-24 yr. age group.

NOTE: **Age-adjusted Death Rates** – Age-adjusted death rates are weighted averages of age-specific deaths rates. The weights are the proportion of persons in corresponding age groups based on a standard million population. In this report the standard million US population for the year 2000 is used. The advantage of age-adjusted rates for total deaths compared with unadjusted rates is that they allow for comparisons across jurisdictions, ethnic, and race/sex groups.

CHART 1
RESIDENT DEATHS BY AGE OF DECEDENT
WITH CUMULATIVE PERCENTS
VIRGINIA, 1990-2010

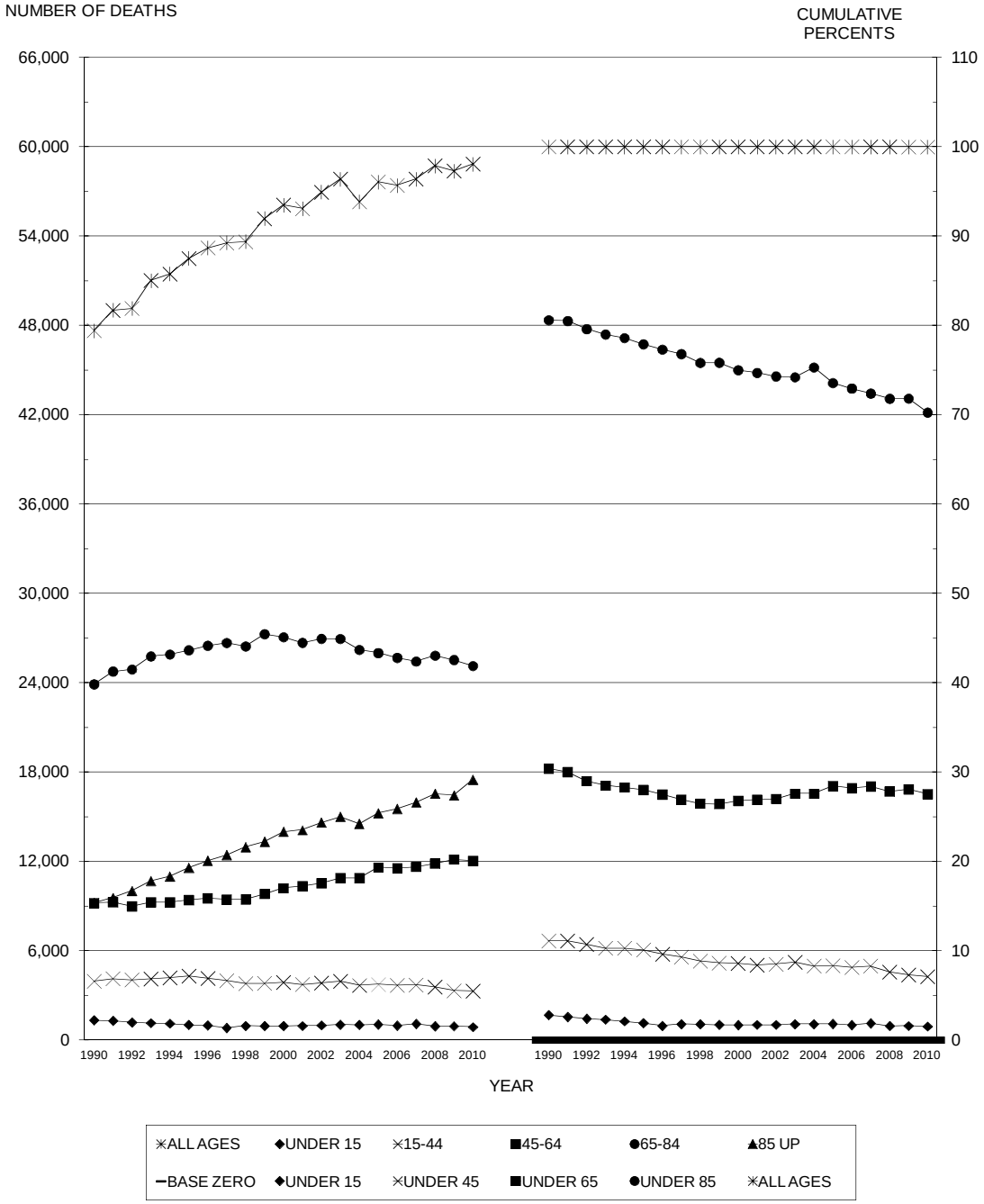

(Note: The Right Side of the Chart Corresponds to the Lower Line of the Legend)
SOURCE: Virginia Division of Health Statistics

CHART 2
RESIDENT DEATHS BY RACE OF DECEDENT
WITH RATES PER 1,000 POPULATION
VIRGINIA, 1990-2010

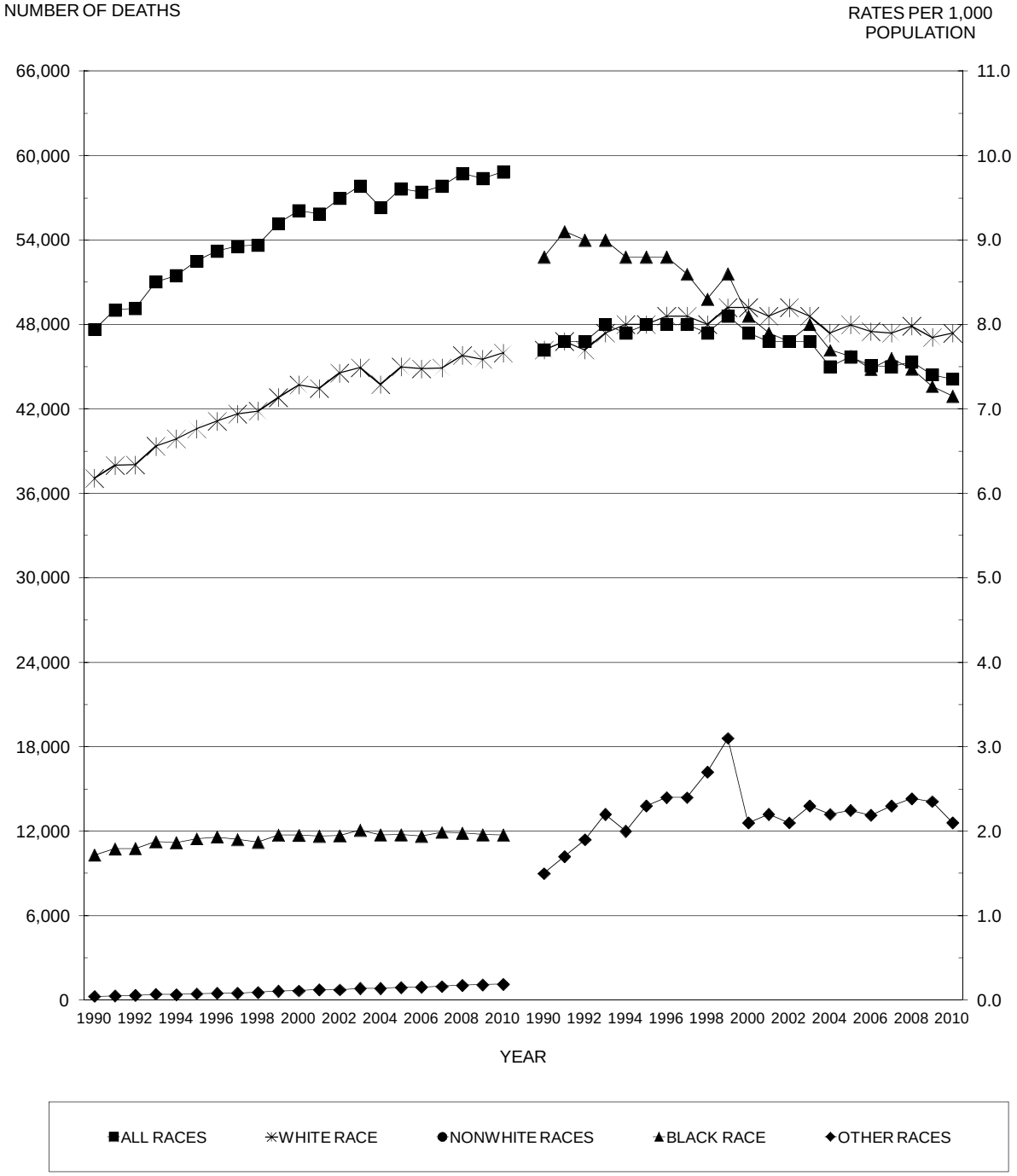

(Beginning in 1990, data for the Nonwhite
races consist of Black and Other Races)
SOURCE: Virginia Division of Health Statistics

TABLE 1
RESIDENT TOTAL DEATHS BY RACE OF DECEDENT
WITH PERCENTS RACE OF TOTAL DEATHS
VIRGINIA, 1996-2010

	ALL RACES		WHITE RACE		BLACK RACE		ASIAN & PACIFIC		NATIVE AMERICAN		OTHER RACES	
YEAR	Number	Percent	Number	Percent	Number	Percent	Number	Percent	Number	Percent	Number	Percent
1996	53,212	100.0	41,130	77.3	11,594	21.8	419	0.79	47	0.09	22	0.04
1997	53,554	100.0	41,643	77.8	11,418	21.3	443	0.83	42	0.08	8	0.01
1998	53,629	100.0	41,853	78.0	11,229	20.9	485	0.90	52	0.10	10	0.02
1999	55,182	100.0	42,814	77.6	11,726	21.2	556	1.01	67	0.12	19	0.03
2000	56,095	100.0	43,711	77.9	11,714	20.9	594	1.06	54	0.10	22	0.04
2001	55,849	100.0	43,454	77.8	11,653	20.9	633	1.13	45	0.08	64	0.11
2002	56,952	100.0	44,545	78.2	11,684	20.5	673	1.18	38	0.07	12	0.02
2003	57,834	100.0	44,925	77.7	12,076	20.9	766	1.32	50	0.09	17	0.03
2004	56,312	100.0	43,735	77.7	11,747	20.9	757	1.34	54	0.10	19	0.03
2005	57,642	100.0	44,990	78.1	11,753	20.4	821	1.42	54	0.09	24	0.04
2006	57,409	100.0	44,847	78.1	11,642	20.3	842	1.47	57	0.10	21	0.04
2007	57,835	100.0	44,918	77.7	11,942	20.6	904	1.56	47	0.08	24	0.04
2008	58,730	100.0	45,808	78.0	11,868	20.2	972	1.66	67	0.11	15	0.03
2009	58,378	100.0	45,539	78.0	11,750	20.1	983	1.68	76	0.13	30	0.05
2010	58,841	100.0	45,974	78.1	11,736	19.9	1010	1.72	79	0.13	42	0.07

TABLE 2
RESIDENT TEENAGE DEATHS BY RACE OF DECEDENT
WITH PERCENTS RACE OF TEENAGE DEATHS
VIRGINIA, 1996-2010

	ALL RACES		WHITE RACE		BLACK RACE		ASIAN & PACIFIC		NATIVE AMERICAN		OTHER RACES	
YEAR	Number	Percent	Number	Percent	Number	Percent	Number	Percent	Number	Percent	Number	Percent
1996	420	100.0	262	62.4	146	34.8	9	2.14			3	0.71
1997	452	100.0	290	64.2	152	33.6	9	1.99	1	0.22		
1998	389	100.0	259	66.6	118	30.3	12	3.08				
1999	392	100.0	248	63.3	130	33.2	11	2.81			3	0.77
2000	414	100.0	272	65.7	129	31.2	12	2.90			1	0.24
2001	366	100.0	233	63.7	126	34.4	7	1.91				
2002	395	100.0	259	65.6	123	31.1	12	3.04	1	0.25		
2003	392	100.0	264	67.3	118	30.1	9	2.30	1	0.26		
2004	389	100.0	268	68.9	113	29.0	7	1.80	1	0.26		
2005	391	100.0	262	67.0	122	31.2	6	1.53	1	0.26		
2006	378	100.0	256	67.7	113	29.9	9	2.38				
2007	367	100.0	233	63.5	122	33.2	12	3.27				
2008	408	100.0	278	68.1	120	29.4	9	2.21	1	0.25		
2009	273	100.0	182	66.7	83	30.4	7	2.56			1	0.37
2010	290	100.0	201	69.3	80	27.6	7	2.41	1	0.34	1	0.34

TABLE 3
RESIDENT HISPANIC DEATHS BY RACE OF DECEDENT
WITH PERCENTS RACE OF HISPANIC DEATHS
VIRGINIA, 1996-2010

	ALL RACES		WHITE RACE		BLACK RACE		ASIAN & PACIFIC		NATIVE AMERICAN		OTHER RACES	
YEAR	Number	Percent	Number	Percent	Number	Percent	Number	Percent	Number	Percent	Number	Percent
1996	332	100.0	300	90.4	24	7.2	3	0.90			5	1.51
1997	373	100.0	339	90.9	23	6.2	9	2.41			2	0.54
1998	434	100.0	393	90.6	32	7.4	6	1.38	1	0.23	2	0.46
1999	472	100.0	428	90.7	34	7.2	4	0.85	1	0.21	5	1.06
2000	520	100.0	473	91.0	32	6.2	7	1.35	2	0.38	6	1.15
2001	579	100.0	497	85.8	39	6.7	15	2.59			28	4.84
2002	681	100.0	613	90.0	52	7.6	14	2.06			2	0.29
2003	695	100.0	649	93.4	36	5.2	4	0.58			6	0.86
2004	692	100.0	647	93.5	32	4.6	7	1.01	1	0.14	5	0.72
2005	725	100.0	672	92.7	29	4.0	12	1.66	1	0.14	11	1.52
2006	766	100.0	726	94.8	27	3.5	8	1.04			5	0.65
2007	815	100.0	764	93.7	35	4.3	9	1.10	2	0.25	5	0.61
2008	877	100.0	827	94.3	38	4.3	7	0.80	1	0.11	4	0.46
2009	837	100.0	774	92.5	46	5.5	9	1.08	1	0.12	7	0.84
2010	934	100.0	853	91.3	55	5.9	11	1.18	2	0.21	13	1.39

TABLE 4
RESIDENT TOTAL DEATHS BY MONTH OF DEATH
BY RACE AND SEX OF DECEDENT
VIRGINIA, 2010

TOTAL DEATHS	ALL RACES			WHITE RACE		BLACK RACE		ALL OTHER RACES	
PER MONTH	TOTAL	MALE	FEMALE	MALE	FEMALE	MALE	FEMALE	MALE	FEMALE
MONTH OF YEAR	58,841	29,169	29,672	22,615	23,359	5,976	5,760	578	553
January	5,298	2,613	2,685	2,021	2,122	539	503	53	60
February	4,806	2,369	2,437	1,835	1,928	479	474	55	35
March	5,099	2,489	2,610	1,967	2,046	477	519	45	45
April	4,959	2,427	2,532	1,888	1,992	492	492	47	48
May	4,754	2,413	2,341	1,861	1,871	510	438	42	32
June	4,665	2,320	2,345	1,779	1,858	494	434	47	53
July	4,682	2,406	2,276	1,857	1,774	499	456	50	46
August	4,586	2,306	2,280	1,820	1,775	441	459	45	46
September	4,625	2,273	2,352	1,732	1,819	486	483	55	50
October	5,023	2,489	2,534	1,885	1,967	560	515	44	52
November	4,969	2,435	2,534	1,898	2,009	491	482	46	43
December	5,375	2,629	2,746	2,072	2,198	508	505	49	43
DAILY AVERAGE	161	80	81	62	64	16	16	1.6	1.5
January	171	84	87	65	68	17	16	1.7	1.9
February	172	85	87	66	69	17	17	2.0	1.3
March	164	80	84	63	66	15	17	1.5	1.5
April	165	81	84	63	66	16	16	1.6	1.6
May	153	78	76	60	60	16	14	1.4	1.0
June	156	77	78	59	62	16	14	1.6	1.8
July	151	78	73	60	57	16	15	1.6	1.5
August	148	74	74	59	57	14	15	1.5	1.5
September	154	76	78	58	61	16	16	1.8	1.7
October	162	80	82	61	63	18	17	1.4	1.7
November	166	81	84	63	67	16	16	1.5	1.4
December	173	85	89	67	71	16	16	1.6	1.4

TABLE 5
RESIDENT TEENAGE DEATHS BY MONTH OF DEATH
BY RACE AND SEX OF DECEDENT
VIRGINIA, 2010

TEENAGE DEATHS	ALL RACES			WHITE RACE		BLACK RACE		ALL OTHER RACES	
PER MONTH	TOTAL	MALE	FEMALE	MALE	FEMALE	MALE	FEMALE	MALE	FEMALE
MONTH OF YEAR	290	200	90	146	55	50	30	4	5
January	31	19	12	11	9	7	3	1	
February	16	11	5	7	4	3	1	1	
March	26	18	8	16	5	2	3		
April	19	10	9	5	5	5	4		
May	27	22	5	14	3	8	1		1
June	23	12	11	8	4	4	5		2
July	23	18	5	9	4	9	1		
August	35	26	9	20	4	5	5	1	
September	23	18	5	14	3	3	1	1	1
October	27	21	6	18	3	3	2		1
November	18	12	6	11	4	1	2		
December	22	13	9	13	7		2		

TABLE 6
RESIDENT TOTAL DEATHS BY AGE AND RACE OF DECEDENT
WITH PERCENTAGES TO SELECTED BASES
AND RATES PER 100,000 POPULATION
VIRGINIA, 2010

RACE OF DECEDENT	TOTAL DEATHS	AGE OF DECEDENT 00-04	05-14	15-24	25-34	35-44	45-54	55-64	65-74	75 UP	UNK
NUMBER OF RESIDENT DEATHS											
Total	58,841	781	107	629	942	1,712	4,474	7,562	10,313	32,313	8
White	45,974	390	62	416	631	1,160	3,163	5,444	7,912	26,791	5
Black	11,736	357	36	196	283	502	1,214	1,958	2,173	5,014	3
Other	1,131	34	9	17	28	50	97	160	228	508	
PERCENTS AGE SPECIFIC DEATHS OF TOTAL RACE DEATHS											
Total	100.0	1.3	0.2	1.1	1.6	2.9	7.6	12.9	17.5	54.9	0.0
White	100.0	0.8	0.1	0.9	1.4	2.5	6.9	11.8	17.2	58.3	0.0
Black	100.0	3.0	0.3	1.7	2.4	4.3	10.3	16.7	18.5	42.7	0.0
Other	100.0	3.0	0.8	1.5	2.5	4.4	8.6	14.1	20.2	44.9	
PERCENTS RACE DEATHS OF TOTAL AGE SPECIFIC DEATHS											
Total	100.0	100.0	100.0	100.0	100.0	100.0	100.0	100.0	100.0	100.0	100.0
White	78.1	49.9	57.9	66.1	67.0	67.8	70.7	72.0	76.7	82.9	62.5
Black	19.9	45.7	33.6	31.2	30.0	29.3	27.1	25.9	21.1	15.5	37.5
Other	1.9	4.4	8.4	2.7	3.0	2.9	2.2	2.1	2.2	1.6	
RATES PER 100,000 POPULATION BY RACE OF DECEDENT											
Total	735.4	153.2	10.5	56.0	86.4	154.4	368.5	791.9	1,875.8	7,565.1	NA
White	789.7	112.3	8.8	53.4	82.0	146.4	352.2	735.7	1,802.6	7,617.6	NA
Black	715.2	294.8	14.9	72.3	125.3	227.2	498.7	1,172.0	2,526.9	7,953.9	NA
Other	210.0	82.7	11.9	23.2	29.4	52.3	133.8	333.9	915.9	4,098.4	NA

TABLE 7
RESIDENT HISPANIC DEATHS BY AGE AND RACE OF DECEDENT
WITH PERCENTAGES TO SELECTED BASES
AND RATES PER 100,000 POPULATION
VIRGINIA, 2010

RACE OF DECEDENT	TOTAL DEATHS	AGE OF DECEDENT 00-04	05-14	15-24	25-34	35-44	45-54	55-64	65-74	75 UP	UNK
NUMBER OF HISPANIC DEATHS											
Total	934	97	4	47	65	83	98	99	121	153	167
White	853	90	4	45	60	77	90	93	103	138	153
Black	55	6			4	4	6	6	7	9	13
Other	26	1		2	1	2	2		11	6	1
PERCENTS AGE SPECIFIC DEATHS OF TOTAL RACE DEATHS											
Total	100.0	10.4	0.4	5.0	7.0	8.9	10.5	10.6	13.0	16.4	17.9
White	100.0	10.6	0.5	5.3	7.0	9.0	10.6	10.9	12.1	16.2	17.9
Black	100.0	10.9			7.3	7.3	10.9	10.9	12.7	16.4	23.6
Other	100.0	3.8		7.7	3.8	7.7	7.7		42.3	23.1	3.8
PERCENTS RACE DEATHS OF TOTAL AGE SPECIFIC DEATHS											
Total	1.6	12.4	3.7	7.5	6.9	4.8	2.2	1.3	1.2	0.5	2087.5
White	1.4	11.5	3.7	7.2	6.4	4.5	2.0	1.2	1.0	0.4	1912.5
Black	0.1	0.8			0.4	0.2	0.1	0.1	0.1	0.0	162.5
Other	0.0	0.1		0.3	0.1	0.1	0.0		0.1	0.0	12.5
RATES PER 100,000 POPULATION BY RACE OF DECEDENT											
Total	147.8	141.7	3.7	42.9	49.9	82.6	150.3	322.9	956.0	2,159.5	NA
White	158.0	158.0	4.5	48.9	53.8	87.7	157.4	344.4	916.5	2,180.1	NA
Black	98.6	83.1			36.6	57.6	128.3	267.1	799.1	1,720.8	NA
Other	72.1	23.6		31.1	13.1	35.2	59.9		2,029.5	2,586.2	NA

TABLE 8
RESIDENT TEENAGE DEATHS BY AGE AND RACE OF DECEDENT
WITH PERCENTAGES TO SELECTED BASES
VIRGINIA, 2010

RACE OF DECEDENT	TOTAL DEATHS	AGE OF DECEDENT									
		10	11	12	13	14	15	16	17	18	19
NUMBER OF TEENAGE DEATHS											
Total Deaths	290	5	7	7	8	19	23	38	40	63	80
White	201	4	4	6	6	11	21	27	30	41	51
Black	80		3	1	2	8	1	10	10	19	26
Other	9	1					1	1		3	3
All Hispanic	22						1	4	7	3	7
PERCENTS AGE OF TOTAL RACE DEATHS											
Total Deaths	100.0	1.7	2.4	2.4	2.8	6.6	7.9	13.1	13.8	21.7	27.6
White	100.0	2.0	2.0	3.0	3.0	5.5	10.4	13.4	14.9	20.4	25.4
Black	100.0		3.8	1.3	2.5	10.0	1.3	12.5	12.5	23.8	32.5
Other	100.0	11.1					11.1	11.1		33.3	33.3
All Hispanic	100.0						4.5	18.2	31.8	13.6	31.8
PERCENTS RACE OF TOTAL AGE DEATHS											
Total Deaths	100.0	100.0	100.0	100.0	100.0	100.0	100.0	100.0	100.0	100.0	100.0
White	69.3	80.0	57.1	85.7	75.0	57.9	91.3	71.1	75.0	65.1	63.8
Black	27.6		42.9	14.3	25.0	42.1	4.3	26.3	25.0	30.2	32.5
Other	3.1	20.0					4.3	2.6		4.8	3.8
All Hispanic	7.6						4.3	10.5	17.5	4.8	8.8

TABLE 9
RESIDENT TEENAGE DEATHS BY AGE AND LEADING CAUSES OF DEATH
WITH PERCENTAGES TO SELECTED BASES
VIRGINIA, 2010

CAUSE OF DEATH	TOTAL DEATHS	AGE OF DECEDENT									
		10	11	12	13	14	15	16	17	18	19
NUMBER OF TEENAGE DEATHS											
Total Deaths	290	5	7	7	8	19	23	38	40	63	80
Accidents	114		4		4	4	11	9	20	25	37
Homicide/Legal	41						4	6	5	11	15
Suicide	41			1		3	2	11	6	10	8
Malignancies	21	1	1	3		4	1	4	2		5
Cardiovascular	16		1	1	1	2		1	3	4	3
Other Natural	52	4	1	2	2	5	5	7	4	12	10
Other External	5				1	1				1	2
PERCENTS AGE OF CAUSE OF DEATH											
Total Deaths	100.0	1.7	2.4	2.4	2.8	6.6	7.9	13.1	13.8	21.7	27.6
Accidents	100.0		3.5		3.5	3.5	9.6	7.9	17.5	21.9	32.5
Homicide/Legal	100.0						9.8	14.6	12.2	26.8	36.6
Suicide	100.0			2.4		7.3	4.9	26.8	14.6	24.4	19.5
Malignancies	100.0	4.8	4.8	14.3		19.0	4.8	19.0	9.5		23.8
Cardiovascular	100.0		6.3	6.3	6.3	12.5		6.3	18.8	25.0	18.8
Other Natural	100.0	7.7	1.9	3.8	3.8	9.6	9.6	13.5	7.7	23.1	19.2
Other External	100.0				20.0	20.0				20.0	40.0
PERCENTS CAUSE OF TOTAL AGE DEATHS											
Total Deaths	100.0	100.0	100.0	100.0	100.0	100.0	100.0	100.0	100.0	100.0	100.0
Accidents	39.3		57.1		50.0	21.1	47.8	23.7	50.0	39.7	46.3
Homicide/Legal	14.1						17.4	15.8	12.5	17.5	18.8
Suicide	14.1			14.3		15.8	8.7	28.9	15.0	15.9	10.0
Malignancies	7.2	20.0	14.3	42.9		21.1	4.3	10.5	5.0		6.3
Cardiovascular	5.5		14.3	14.3	12.5	10.5		2.6	7.5	6.3	3.8
Other Natural	17.9	80.0	14.3	28.6	25.0	26.3	21.7	18.4	10.0	19.0	12.5
Other External	1.7				12.5	5.3				1.6	2.5

TABLE 10
FIVE LEADING CAUSES OF DEATH IN SPECIFIED AGE GROUPS BY RACE
WITH PERCENTS OF TOTAL DEATHS
VIRGINIA, 2010

LEADING CAUSES OF DEATH BY AGE AT DEATH		TOTAL		WHITE		BLACK		OTHER	
		Number	Percent	Number	Percent	Number	Percent	Number	Percent
Total Deaths	All Causes	58,841	100.0	45,974	100.0	11,736	100.0	1,131	100.0
Malignant Neoplasms ..... (C00-C97)		13,958	23.7	10,876	23.7	2,743	23.4	339	30.0
Diseases of Heart ..... (I00-I09,I11,I13,120-I51)		13,332	22.7	10,454	22.7	2,657	22.6	221	19.5
Cerebrovascular Diseases ..... (I60-I69)		3,259	5.5	2,445	5.3	726	6.2	88	7.8
Chronic Lower Respiratory Diseases ..... (J40-J47)		2,957	5.0	2,607	5.7	325	2.8	25	2.2
Unintentional Injury (Accidents) . (V01-X59,Y85-Y86)		2,571	4.4	2,111	4.6	422	3.6	38	3.4
All Other Causes		22,764	38.7	17,481	38.0	4,863	41.4	420	37.1
Under 1 Year	All Causes	695	100.0	341	100.0	327	100.0	27	100.0
Certain Conditions in the Perinatal Period (P00-P96)		343	49.4	143	41.9	187	57.2	13	48.1
Congenital Malformations and Abnormalities (Q00-Q99)		142	20.4	93	27.3	43	13.1	6	22.2
Unintentional Injury (Accidents) . (V01-X59,Y85-Y86)		20	2.9	10	2.9	9	2.8	1	3.7
Assault (Homicide) ..... (X85-Y09,Y87.1)		11	1.6	6	1.8	5	1.5		
Diseases of Heart ..... (I00-I09,I11,I13,120-I51)		8	1.2	4	1.2	4	1.2		
All Other Causes		171	24.6	85	24.9	79	24.2	7	25.9
1-4 Years	All Causes	86	100.0	49	100.0	30	100.0	7	100.0
Unintentional Injury (Accidents) . (V01-X59,Y85-Y86)		27	31.4	17	34.7	7	23.3	3	42.9
Malignant Neoplasms ..... (C00-C97)		12	14.0	8	16.3	3	10.0	1	14.3
Assault (Homicide) ..... (X85-Y09,Y87.1)		7	8.1	2	4.1	4	13.3	1	14.3
Congenital Malformations and Abnormalities (Q00-Q99)		6	7.0	2	4.1	3	10.0	1	14.3
Diseases of Heart ..... (I00-I09,I11,I13,120-I51)		5	5.8	2	4.1	3	10.0		
All Other Causes		29	33.7	18	36.7	10	33.3	1	14.3
5-14 Years	All Causes	107	100.0	62	100.0	36	100.0	9	100.0
Unintentional Injury (Accidents) . (V01-X59,Y85-Y86)		24	22.4	17	27.4	7	19.4		
Malignant Neoplasms ..... (C00-C97)		22	20.6	14	22.6	6	16.7	2	22.2
Diseases of Heart ..... (I00-I09,I11,I13,120-I51)		8	7.5	3	4.8	4	11.1	1	11.1
Benign Neoplasms and Unspecified Neoplasms ... (D00-D48)		5	4.7	3	4.8	2	5.6		
Cerebrovascular Diseases ..... (I60-I69)		5	4.7	1	1.6	3	8.3	1	11.1
All Other Causes		43	40.2	24	38.7	14	38.9	5	55.6
15-24 Years	All Causes	629	100.0	416	100.0	196	100.0	17	100.0
Unintentional Injury (Accidents) . (V01-X59,Y85-Y86)		254	40.4	204	49.0	47	24.0	3	17.6
Assault (Homicide) ..... (X85-Y09,Y87.1)		114	18.1	34	8.2	76	38.8	4	23.5
Intentional Self-Harm (Suicide) .... (X60-X84,Y87.0)		100	15.9	87	20.9	11	5.6	2	11.8
Malignant Neoplasms ..... (C00-C97)		35	5.6	24	5.8	10	5.1	1	5.9
Diseases of Heart ..... (I00-I09,I11,I13,120-I51)		23	3.7	9	2.2	13	6.6	1	5.9
All Other Causes		103	16.4	58	13.9	39	19.9	6	35.3
25-34 Years	All Causes	942	100.0	631	100.0	283	100.0	28	100.0
Unintentional Injury (Accidents) . (V01-X59,Y85-Y86)		290	30.8	230	36.5	58	20.5	2	7.1
Intentional Self-Harm (Suicide) .... (X60-X84,Y87.0)		159	16.9	122	19.3	30	10.6	7	25.0
Diseases of Heart ..... (I00-I09,I11,I13,120-I51)		88	9.3	54	8.6	32	11.3	2	7.1
Malignant Neoplasms ..... (C00-C97)		87	9.2	53	8.4	28	9.9	6	21.4
Assault (Homicide) ..... (X85-Y09,Y87.1)		79	8.4	29	4.6	48	17.0	2	7.1
All Other Causes		239	25.4	143	22.7	87	30.7	9	32.1
35-44 Years	All Causes	1,712	100.0	1,160	100.0	502	100.0	50	100.0
Unintentional Injury (Accidents) . (V01-X59,Y85-Y86)		319	18.6	255	22.0	59	11.8	5	10.0
Malignant Neoplasms ..... (C00-C97)		305	17.8	213	18.4	80	15.9	12	24.0
Diseases of Heart ..... (I00-I09,I11,I13,120-I51)		254	14.8	159	13.7	89	17.7	6	12.0
Intentional Self-Harm (Suicide) .... (X60-X84,Y87.0)		179	10.5	157	13.5	15	3.0	7	14.0
Assault (Homicide) ..... (X85-Y09,Y87.1)		74	4.3	33	2.8	38	7.6	3	6.0
All Other Causes		581	33.9	343	29.6	221	44.0	17	34.0
45-54 Years	All Causes	4,474	100.0	3,163	100.0	1,214	100.0	97	100.0
Malignant Neoplasms ..... (C00-C97)		1,291	28.9	925	29.2	318	26.2	48	49.5
Diseases of Heart ..... (I00-I09,I11,I13,120-I51)		898	20.1	589	18.6	297	24.5	12	12.4
Unintentional Injury (Accidents) . (V01-X59,Y85-Y86)		389	8.7	316	10.0	71	5.8	2	2.1
Intentional Self-Harm (Suicide) .... (X60-X84,Y87.0)		236	5.3	209	6.6	21	1.7	6	6.2
Chronic Liver Disease and Cirrhosis ..... (K70,K73-K74)		193	4.3	154	4.9	38	3.1	1	1.0
All Other Causes		1,467	32.8	970	30.7	469	38.6	28	28.9
55-64 Years	All Causes	7,562	100.0	5,444	100.0	1,958	100.0	160	100.0
Malignant Neoplasms ..... (C00-C97)		2,717	35.9	1,992	36.6	653	33.4	72	45.0
Diseases of Heart ..... (I00-I09,I11,I13,120-I51)		1,645	21.8	1,179	21.7	441	22.5	25	15.6
Chronic Lower Respiratory Diseases ..... (J40-J47)		305	4.0	259	4.8	43	2.2	3	1.9
Diabetes Mellitus .... (E10-E14)		292	3.9	187	3.4	96	4.9	9	5.6
Cerebrovascular Diseases ..... (I60-I69)		284	3.8	158	2.9	118	6.0	8	5.0
All Other Causes		2,319	30.7	1,669	30.7	607	31.0	43	26.9
65-74 Years	All Causes	10,313	100.0	7,912	100.0	2,173	100.0	228	100.0
Malignant Neoplasms ..... (C00-C97)		3,696	35.8	2,894	36.6	705	32.4	97	42.5
Diseases of Heart ..... (I00-I09,I11,I13,120-I51)		2,186	21.2	1,672	21.1	474	21.8	40	17.5
Chronic Lower Respiratory Diseases ..... (J40-J47)		715	6.9	622	7.9	88	4.0	5	2.2
Cerebrovascular Diseases ..... (I60-I69)		478	4.6	305	3.9	157	7.2	16	7.0
Diabetes Mellitus ..... (E10-E14)		355	3.4	228	2.9	116	5.3	11	4.8
All Other Causes		2,883	28.0	2,191	27.7	633	29.1	59	25.9
75 and Over	All Causes	32,313	100.0	26,791	100.0	5,014	100.0	508	100.0
Diseases of Heart ..... (I00-I09,I11,I13,120-I51)		8,215	25.4	6,783	25.3	1,298	25.9	134	26.4
Malignant Neoplasms ..... (C00-C97)		5,789	17.9	4,750	17.7	940	18.7	99	19.5
Cerebrovascular Diseases ..... (I60-I69)		2,274	7.0	1,863	7.0	364	7.3	47	9.3
Chronic Lower Respiratory Diseases ..... (J40-J47)		1,812	5.6	1,631	6.1	165	3.3	16	3.1
Alzheimer's Disease ..... (G30)		1,735	5.4	1,519	5.7	203	4.0	13	2.6
All Other Causes		12,488	38.6	10,245	38.2	2,044	40.8	199	39.2
Age Unknown	All Causes	8		5		3			

TABLE 10
FIVE LEADING CAUSES OF DEATH IN SPECIFIED AGE GROUPS BY RACE
WITH AGE SPECIFIC RATES PER 100,000 POPULATION
VIRGINIA, 2010

LEADING CAUSES OF DEATH		TOTAL		WHITE		BLACK		OTHER	
BY AGE AT DEATH		Number	Rate	Number	Rate	Number	Rate	Number	Rate
Total Deaths	All Causes	58,841	735.4	45,974	789.7	11,736	715.2	1,131	210.0
Malignant Neoplasms ..... (C00-C97)		13,958	174.5	10,876	186.8	2,743	167.2	339	63.0
Diseases of Heart ..... (I00-I09,I11,I13,120-I51)		13,332	166.6	10,454	179.6	2,657	161.9	221	41.0
Cerebrovascular Diseases ..... (I60-I69)		3,259	40.7	2,445	42.0	726	44.2	88	16.3
Chronic Lower Respiratory Diseases ..... (J40-J47)		2,957	37.0	2,607	44.8	325	19.8	25	4.6
Unintentional Injury (Accidents) . (V01-X59,Y85-Y86)		2,571	32.1	2,111	36.3	422	25.7	38	7.1
All Other Causes		22,764	284.5	17,481	300.3	4,863	296.4	420	78.0
Under 1 Year	All Causes	695	694.5	341	500.1	327	1,369.3	27	336.9
Certain Conditions in the Perinatal Period (P00-P96)		343	342.7	143	209.7	187	783.1	13	162.2
Congenital Malformations and Abnormalities (Q00-Q99)		142	141.9	93	136.4	43	180.1	6	74.9
Unintentional Injury (Accidents) . (V01-X59,Y85-Y86)		20	20.0	10	14.7	9	37.7	1	12.5
Assault (Homicide) ..... (X85-Y09,Y87.1)		11	11.0	6	8.8	5	20.9		
Diseases of Heart ..... (I00-I09,I11,I13,120-I51)		8	8.0	4	5.9	4	16.8		
All Other Causes		171	170.9	85	124.7	79	330.8	7	87.3
1-4 Years	All Causes	86	21.0	49	17.5	30	30.9	7	21.2
Unintentional Injury (Accidents) . (V01-X59,Y85-Y86)		27	6.6	17	6.1	7	7.2	3	9.1
Malignant Neoplasms ..... (C00-C97)		12	2.9	8	2.9	3	3.1	1	3.0
Assault (Homicide) ..... (X85-Y09,Y87.1)		7	1.7	2	0.7	4	4.1	1	3.0
Congenital Malformations and Abnormalities (Q00-Q99)		6	1.5	2	0.7	3	3.1	1	3.0
Diseases of Heart ..... (I00-I09,I11,I13,120-I51)		5	1.2	2	0.7	3	3.1		
All Other Causes		29	7.1	18	6.4	10	10.3	1	3.0
5-14 Years	All Causes	107	10.5	62	8.8	36	14.9	9	11.9
Unintentional Injury (Accidents) . (V01-X59,Y85-Y86)		24	2.3	17	2.4	7	2.9		
Malignant Neoplasms ..... (C00-C97)		22	2.2	14	2.0	6	2.5	2	2.6
Diseases of Heart ..... (I00-I09,I11,I13,120-I51)		8	0.8	3	0.4	4	1.7	1	1.3
Benign Neoplasms and Unspecified Neoplasms ... (D00-D48)		5	0.5	3	0.4	2	0.8		
Cerebrovascular Diseases ..... (I60-I69)		5	0.5	1	0.1	3	1.2	1	1.3
All Other Causes		43	4.2	24	3.4	14	5.8	5	6.6
15-24 Years	All Causes	629	56.0	416	53.4	196	72.3	17	23.2
Unintentional Injury (Accidents) . (V01-X59,Y85-Y86)		254	22.6	204	26.2	47	17.3	3	4.1
Assault (Homicide) ..... (X85-Y09,Y87.1)		114	10.2	34	4.4	76	28.0	4	5.5
Intentional Self-Harm (Suicide) .... (X60-X84,Y87.0)		100	8.9	87	11.2	11	4.1	2	2.7
Malignant Neoplasms ..... (C00-C97)		35	3.1	24	3.1	10	3.7	1	1.4
Diseases of Heart ..... (I00-I09,I11,I13,120-I51)		23	2.0	9	1.2	13	4.8	1	1.4
All Other Causes		103	9.2	58	7.5	39	14.4	6	8.2
25-34 Years	All Causes	942	86.4	631	82.0	283	125.3	28	29.4
Unintentional Injury (Accidents) . (V01-X59,Y85-Y86)		290	26.6	230	29.9	58	25.7	2	2.1
Intentional Self-Harm (Suicide) .... (X60-X84,Y87.0)		159	14.6	122	15.9	30	13.3	7	7.3
Diseases of Heart ..... (I00-I09,I11,I13,120-I51)		88	8.1	54	7.0	32	14.2	2	2.1
Malignant Neoplasms ..... (C00-C97)		87	8.0	53	6.9	28	12.4	6	6.3
Assault (Homicide) ..... (X85-Y09,Y87.1)		79	7.2	29	3.8	48	21.3	2	2.1
All Other Causes		239	21.9	143	18.6	87	38.5	9	9.4
35-44 Years	All Causes	1,712	154.4	1,160	146.4	502	227.2	50	52.3
Unintentional Injury (Accidents) . (V01-X59,Y85-Y86)		319	28.8	255	32.2	59	26.7	5	5.2
Malignant Neoplasms ..... (C00-C97)		305	27.5	213	26.9	80	36.2	12	12.6
Diseases of Heart ..... (I00-I09,I11,I13,120-I51)		254	22.9	159	20.1	89	40.3	6	6.3
Intentional Self-Harm (Suicide) .... (X60-X84,Y87.0)		179	16.1	157	19.8	15	6.8	7	7.3
Assault (Homicide) ..... (X85-Y09,Y87.1)		74	6.7	33	4.2	38	17.2	3	3.1
All Other Causes		581	52.4	343	43.3	221	100.0	17	17.8
45-54 Years	All Causes	4,474	368.5	3,163	352.2	1,214	498.7	97	133.8
Malignant Neoplasms ..... (C00-C97)		1,291	106.3	925	103.0	318	130.6	48	66.2
Diseases of Heart ..... (I00-I09,I11,I13,120-I51)		898	74.0	589	65.6	297	122.0	12	16.6
Unintentional Injury (Accidents) . (V01-X59,Y85-Y86)		389	32.0	316	35.2	71	29.2	2	2.8
Intentional Self-Harm (Suicide) .... (X60-X84,Y87.0)		236	19.4	209	23.3	21	8.6	6	8.3
Chronic Liver Disease and Cirrhosis ..... (K70,K73-K74)		193	15.9	154	17.1	38	15.6	1	1.4
All Other Causes		1,467	120.8	970	108.0	469	192.7	28	38.6
55-64 Years	All Causes	7,562	791.9	5,444	735.7	1,958	1,172.0	160	333.9
Malignant Neoplasms ..... (C00-C97)		2,717	284.5	1,992	269.2	653	390.9	72	150.3
Diseases of Heart ..... (I00-I09,I11,I13,120-I51)		1,645	172.3	1,179	159.3	441	264.0	25	52.2
Chronic Lower Respiratory Diseases ..... (J40-J47)		305	31.9	259	35.0	43	25.7	3	6.3
Diabetes Mellitus .... (E10-E14)		292	30.6	187	25.3	96	57.5	9	18.8
Cerebrovascular Diseases ..... (I60-I69)		284	29.7	158	21.4	118	70.6	8	16.7
All Other Causes		2,319	242.8	1,669	225.5	607	363.3	43	89.7
65-74 Years	All Causes	10,313	1,875.8	7,912	1,802.6	2,173	2,526.9	228	915.9
Malignant Neoplasms ..... (C00-C97)		3,696	672.2	2,894	659.4	705	819.8	97	389.7
Diseases of Heart ..... (I00-I09,I11,I13,120-I51)		2,186	397.6	1,672	380.9	474	551.2	40	160.7
Chronic Lower Respiratory Diseases ..... (J40-J47)		715	130.0	622	141.7	88	102.3	5	20.1
Cerebrovascular Diseases ..... (I60-I69)		478	86.9	305	69.5	157	182.6	16	64.3
Diabetes Mellitus ..... (E10-E14)		355	64.6	228	51.9	116	134.9	11	44.2
All Other Causes		2,883	524.4	2,191	499.2	633	736.1	59	237.0
75 and Over	All Causes	32,313	7,565.1	26,791	7,617.6	5,014	7,953.9	508	4,098.4
Diseases of Heart ..... (I00-I09,I11,I13,120-I51)		8,215	1,923.3	6,783	1,928.6	1,298	2,059.1	134	1081.1
Malignant Neoplasms ..... (C00-C97)		5,789	1,355.3	4,750	1,350.6	940	1,491.2	99	798.7
Cerebrovascular Diseases ..... (I60-I69)		2,274	532.4	1,863	529.7	364	577.4	47	379.2
Chronic Lower Respiratory Diseases ..... (J40-J47)		1,812	424.2	1,631	463.7	165	261.7	16	129.1
Alzheimer's Disease ..... (G30)		1,735	406.2	1,519	431.9	203	322.0	13	104.9
All Other Causes		12,488	2,923.7	10,245	2,913.0	2,044	3,242.5	199	1,605.5
Age Unknown	All Causes	8		5		3			

TABLE 11
RESIDENT TOTAL DEATHS BY RACE OF DECEDENT
WITH RATES PER 100,000 POPULATION
VIRGINIA, 1996-2010

	ALL RACES		WHITE RACE		BLACK RACE		ALL OTHER RACES	
YEAR	Number	RATE	Number	RATE	Number	RATE	Number	RATE
1996	53,212	803.7	41,130	806.0	11,594	880.2	488	243.8
1997	53,554	800.6	41,643	808.2	11,418	855.8	493	243.2
1998	53,629	793.5	41,853	804.5	11,229	831.2	547	266.4
1999	55,182	808.2	42,814	815.2	11,726	857.2	642	308.7
2000	56,095	792.5	43,711	821.0	11,714	814.2	670	212.4
2001	55,849	776.0	43,454	805.3	11,653	794.3	742	222.3
2002	56,952	780.8	44,545	816.7	11,684	784.4	723	206.6
2003	57,834	783.0	44,925	814.5	12,076	800.8	833	229.5
2004	56,312	754.8	43,735	786.9	11,747	774.1	830	215.8
2005	57,642	761.7	44,990	799.7	11,753	762.3	899	224.6
2006	57,409	751.1	44,847	791.7	11,642	747.2	920	219.0
2007	57,835	749.9	44,918	787.5	11,942	757.1	975	226.2
2008	58,730	755.9	45,808	798.1	11,868	747.5	1,054	238.5
2009	58,378	740.6	45,539	784.8	11,750	726.9	1,089	235.1
2010	58,841	735.4	45,974	789.7	11,736	715.2	1,131	210.0

TABLE 12
RESIDENT TEENAGE DEATHS BY RACE OF DECEDENT
WITH RATES PER 100,000 POPULATION
VIRGINIA, 1996-2010

	ALL RACES		WHITE RACE		BLACK RACE		ALL OTHER RACES	
YEAR	Number	RATE	Number	RATE	Number	RATE	Number	RATE
1996	420	45.8	262	38.5	146	71.2	12	37.1
1997	452	48.6	290	42.7	152	71.6	10	25.8
1998	389	41.3	259	37.6	118	54.9	12	30.3
1999	392	41.0	248	35.5	130	59.7	14	34.6
2000	414	42.2	272	39.2	129	53.4	13	29.5
2001	366	36.6	233	32.9	126	51.0	7	15.3
2002	395	38.9	259	36.2	123	48.9	13	27.6
2003	392	38.1	264	36.4	118	46.0	10	21.1
2004	389	37.5	268	36.7	113	43.9	8	16.3
2005	391	37.6	262	35.7	122	47.4	7	14.1
2006	378	36.8	256	35.5	113	44.4	9	17.4
2007	367	35.6	233	32.2	122	47.8	12	23.0
2008	408	39.8	278	38.6	120	47.3	10	19.0
2009	273	26.4	182	25.1	83	32.9	8	14.4
2010	290	27.3	201	27.5	80	30.5	9	12.9

TABLE 13
RESIDENT HISPANIC DEATHS BY RACE OF DECEDENT
WITH RATES PER 100,000 POPULATION
VIRGINIA, 1996-2010

	ALL RACES		WHITE RACE		BLACK RACE		ALL OTHER RACES	
YEAR	Number	RATE	Number	RATE	Number	RATE	Number	RATE
1996	332	148.8	300	151.4	24	128.7	8	127.3
1997	373	156.9	339	160.6	23	115.8	11	164.3
1998	434	172.6	393	176.0	32	152.2	9	127.1
1999	472	177.3	428	181.0	34	152.8	10	133.4
2000	520	157.8	473	161.6	32	116.1	15	161.6
2001	579	163.1	497	156.7	39	140.2	43	428.1
2002	681	180.1	613	180.7	52	184.6	16	151.0
2003	695	176.0	649	182.5	36	126.9	10	91.6
2004	692	162.4	647	168.0	32	109.6	13	110.1
2005	725	160.2	672	164.6	29	91.3	24	194.0
2006	766	159.7	726	166.8	27	85.3	13	102.1
2007	815	160.4	764	165.9	35	103.3	16	116.6
2008	877	165.0	827	173.0	38	100.8	12	77.0
2009	837	146.9	774	150.9	46	116.0	17	98.1
2010	934	147.8	853	158.0	55	98.6	26	72.1

NOTE: Only Total Hispanic Population Estimates Were Available From the U.S. Bureau of the Census For Years Prior to 2000. The Race Ratios of the Year 2000 Total Were Used to Estimate the Race Populations For the Prior Years Rate Calculations.

TABLE 14
EIGHTEEN LEADING CAUSES OF RESIDENT DEATHS IN ORDER OF YEAR 2010 TOTAL RANKING WITH PERCENTS OF TOTAL RESIDENT DEATHS
VIRGINIA, 1987-2010

YEAR	TOTAL RESIDENT DEATHS		MALIGNANT NEOPLASMS		DISEASES OF THE HEART		CEREBROVASCULAR DISEASES		CHRONIC LOWER RESPIRATORY DISEASES		UNINTENTIONAL INJURY		ALZHEIMER'S DISEASE		DIABETES MELLITUS		NEPHRITIS AND NEPHROSIS		SEPTICEMIA	
	Number	Percent	Number	Percent	Number	Percent	Number	Percent	Number	Percent	Number	Percent	Number	Percent	Number	Percent	Number	Percent	Number	Percent
1987	46,618	100.0	10,789	23.1	15,988	34.3	3,438	7.4	1,701	3.6	2,302	4.9	280	0.6	740	1.6	530	1.1	572	1.2
1988	47,557	100.0	11,088	23.3	16,143	33.9	3,516	7.4	1,641	3.5	2,212	4.7	297	0.6	752	1.6	442	0.9	640	1.3
1989	47,094	100.0	11,252	23.9	15,756	33.5	3,309	7.0	1,685	3.6	2,196	4.7	337	0.7	788	1.7	490	1.0	593	1.3
1990	47,652	100.0	11,528	24.2	15,311	32.1	3,497	7.3	1,798	3.8	2,140	4.5	301	0.6	887	1.9	487	1.0	639	1.3
1991	49,023	100.0	11,979	24.4	15,687	32.0	3,297	6.7	2,004	4.1	2,139	4.4	337	0.7	880	1.8	567	1.2	650	1.3
1992	49,145	100.0	11,962	24.3	15,451	31.4	3,378	6.9	2,052	4.2	1,927	3.9	352	0.7	962	2.0	580	1.2	651	1.3
1993	51,022	100.0	12,290	24.1	15,867	31.1	3,626	7.1	2,192	4.3	2,027	4.0	432	0.8	1,029	2.0	665	1.3	700	1.4
1994	51,466	100.0	12,433	24.2	15,781	30.7	3,622	7.0	2,162	4.2	2,125	4.1	470	0.9	1,115	2.2	606	1.2	716	1.4
1995	52,507	100.0	12,510	23.8	15,766	30.0	3,781	7.2	2,247	4.3	2,170	4.1	520	1.0	1,159	2.2	642	1.2	712	1.4
1996	53,212	100.0	12,654	23.8	15,969	30.0	3,839	7.2	2,249	4.2	2,213	4.2	509	1.0	1,255	2.4	666	1.3	748	1.4
1997	53,554	100.0	12,849	24.0	15,547	29.0	4,010	7.5	2,383	4.4	2,305	4.3	542	1.0	1,244	2.3	732	1.4	791	1.5
1998	53,629	100.0	12,719	23.7	15,820	29.5	3,772	7.0	2,450	4.6	2,267	4.2	553	1.0	1,313	2.4	758	1.4	780	1.5
1999	55,182	100.0	13,326	24.1	15,279	27.7	4,101	7.4	2,702	4.9	2,186	4.0	913	1.7	1,483	2.7	1,038	1.9	1,091	2.0
2000	56,095	100.0	13,481	24.0	15,198	27.1	4,080	7.3	2,808	5.0	2,357	4.2	1,095	2.0	1,559	2.8	1,117	2.0	1,099	2.0
2001	55,849	100.0	13,261	23.7	14,828	26.6	4,105	7.4	2,729	4.9	2,340	4.2	1,182	2.1	1,608	2.9	1,120	2.0	1,085	1.9
2002	56,952	100.0	13,527	23.8	14,881	26.1	3,938	6.9	2,743	4.8	2,415	4.2	1,362	2.4	1,547	2.7	1,236	2.2	1,150	2.0
2003	57,834	100.0	13,696	23.7	14,690	25.4	3,915	6.8	2,966	5.1	2,559	4.4	1,462	2.5	1,582	2.7	1,236	2.1	1,268	2.2
2004	56,312	100.0	13,005	23.1	13,850	24.6	3,681	6.5	2,652	4.7	2,458	4.4	1,452	2.6	1,555	2.8	1,232	2.2	1,160	2.1
2005	57,642	100.0	13,826	24.0	14,132	24.5	3,666	6.4	2,895	5.0	2,610	4.5	1,548	2.7	1,634	2.8	1,260	2.2	1,197	2.1
2006	57,409	100.0	13,748	23.9	13,929	24.3	3,513	6.1	2,683	4.7	2,665	4.6	1,568	2.7	1,627	2.8	1,397	2.4	1,254	2.2
2007	57,835	100.0	13,910	24.1	13,750	23.8	3,197	5.5	2,760	4.8	2,881	5.0	1,693	2.9	1,498	2.6	1,434	2.5	1,353	2.3
2008	58,730	100.0	13,902	23.7	13,666	23.3	3,206	5.5	3,008	5.1	2,769	4.7	1,759	3.0	1,529	2.6	1,531	2.6	1,408	2.4
2009	58,378	100.0	14,070	24.1	13,326	22.8	3,230	5.5	3,003	5.1	2,589	4.4	1,730	3.0	1,552	2.7	1,518	2.6	1,356	2.3
2010	58,841	100.0	13,958	23.7	13,332	22.7	3,259	5.5	2,957	5.0	2,571	4.4	1,842	3.1	1,527	2.7	1,583	2.6	1,358	2.3

YEAR	INFLUENZA AND PNEUMONIA		SELF-HARM (SUICIDE)		CHRONIC LIVER DISEASE		PRIMARY HYPERTENSION AND RENAL DISEASE		PARKINSON'S DISEASE		PNEUMONITIS DUE TO SOLIDS/LIQUIDS		HOMICIDE AND LEGAL INTERVENTION		CERTAIN CONDITIONS IN PERINATAL PERIOD		BENIGN/UNSPECIFIED NEOPLASMS		ALL OTHER CAUSES	
	Number	Percent	Number	Percent	Number	Percent	Number	Percent	Number	Percent	Number	Percent	Number	Percent	Number	Percent	Number	Percent	Number	Percent
1987	1,592	3.4	830	1.8	454	1.0	147	0.3	121	0.3	168	0.4	472	1.0	434	0.9	137	0.3	5,923	12.7
1988	1,736	3.7	756	1.6	546	1.1	163	0.3	150	0.3	202	0.4	496	1.0	481	1.0	145	0.3	6,151	12.9
1989	1,555	3.3	814	1.7	501	1.1	176	0.4	143	0.3	201	0.4	519	1.1	527	1.1	144	0.3	6,108	13.0
1990	1,712	3.6	793	1.7	490	1.0	178	0.4	173	0.4	199	0.4	577	1.2	522	1.1	146	0.3	6,274	13.2
1991	1,706	3.5	784	1.6	485	1.0	211	0.4	195	0.4	239	0.5	583	1.2	510	1.0	180	0.4	6,590	13.4
1992	1,760	3.6	809	1.6	477	1.0	224	0.5	188	0.4	226	0.5	561	1.1	451	0.9	182	0.4	6,952	14.1
1993	1,888	3.7	772	1.5	495	1.0	218	0.4	204	0.4	222	0.4	553	1.1	404	0.8	183	0.4	7,255	14.2
1994	1,740	3.4	802	1.6	432	0.8	225	0.4	238	0.5	239	0.5	562	1.1	399	0.8	165	0.3	7,634	14.8
1995	1,873	3.6	809	1.5	471	0.9	272	0.5	260	0.5	270	0.5	513	1.0	360	0.7	215	0.4	7,957	15.2
1996	1,876	3.5	817	1.5	480	0.9	284	0.5	287	0.5	328	0.6	527	1.0	334	0.6	195	0.4	7,982	15.0
1997	2,031	3.8	743	1.4	496	0.9	300	0.6	267	0.5	355	0.7	509	1.0	368	0.7	209	0.4	7,873	14.7
1998	2,035	3.8	827	1.5	521	1.0	297	0.6	279	0.5	388	0.7	416	0.8	348	0.6	169	0.3	7,917	14.8
1999	1,597	2.9	813	1.5	522	0.9	408	0.7	345	0.6	490	0.9	432	0.8	373	0.7	291	0.5	7,792	14.1
2000	1,510	2.7	770	1.4	571	1.0	414	0.7	359	0.6	468	0.8	449	0.8	371	0.7	313	0.6	8,076	14.4
2001	1,474	2.6	787	1.4	528	0.9	397	0.7	372	0.7	588	1.1	502	0.9	379	0.7	306	0.5	8,258	14.8
2002	1,475	2.6	792	1.4	596	1.0	475	0.8	371	0.7	584	1.0	397	0.7	388	0.7	309	0.5	8,766	15.4
2003	1,540	2.7	797	1.4	601	1.0	485	0.8	408	0.7	542	0.9	458	0.8	419	0.7	325	0.6	8,885	15.4
2004	1,401	2.5	805	1.4	508	0.9	501	0.9	434	0.8	525	0.9	412	0.7	382	0.7	317	0.6	9,982	17.7
2005	1,462	2.5	860	1.5	570	1.0	548	1.0	415	0.7	589	1.0	493	0.9	447	0.8	347	0.6	9,143	15.9
2006	1,277	2.2	869	1.5	563	1.0	500	0.9	437	0.8	561	1.0	426	0.7	411	0.7	339	0.6	9,642	16.8
2007	1,223	2.1	872	1.5	606	1.0	479	0.8	471	0.8	533	0.9	416	0.7	462	0.8	359	0.6	9,938	17.2
2008	1,313	2.2	938	1.6	640	1.1	570	1.0	486	0.8	545	0.9	387	0.7	373	0.6	352	0.6	10,348	17.6
2009	1,232	2.1	960	1.6	657	1.1	553	0.9	484	0.8	474	0.8	405	0.7	392	0.7	349	0.6	10,498	18.0
2010	1,183	2.0	982	1.7	687	1.2	589	1.0	519	0.8	508	0.8	384	0.7	344	0.6	342	0.6	10,916	18.6

NOTE: The Data for Years 1987-1998 are Based on the ICD Ninth Revision Codes. The Data for Years 1999-2010 are Based on the ICD Tenth Revision and Result in Comparability Problems.

TABLE 14
EIGHTEEN LEADING CAUSES OF RESIDENT DEATHS IN ORDER OF YEAR 2010 TOTAL RANKING
WITH PERCENTS OF TOTAL WHITE RACE DEATHS
VIRGINIA, 1987-2010

YEAR	TOTAL RESIDENT DEATHS		MALIGNANT NEOPLASMS		DISEASES OF THE HEART		CEREBROVASCULAR DISEASES		CHRONIC LOWER RESPIRATORY DISEASES		UNINTENTIONAL INJURY		ALZHEIMER'S DISEASE		DIABETES MELLITUS		NEPHRITIS AND NEPHROSIS		SEPTICEMIA	
	Number	Percent	Number	Percent	Number	Percent	Number	Percent	Number	Percent	Number	Percent	Number	Percent	Number	Percent	Number	Percent	Number	Percent
1987	36,163	100.0	8,441	23.3	12,672	35.0	2,626	7.3	1,740	4.8	1,498	4.1	248	0.7	368	1.0	479	1.3	396	1.1
1988	36,734	100.0	8,647	23.5	12,772	34.8	2,649	7.2	1,647	4.5	1,455	4.0	264	0.7	295	0.8	492	1.3	442	1.2
1989	36,393	100.0	8,730	24.0	12,474	34.3	2,588	7.1	1,593	4.4	1,459	4.0	315	0.9	316	0.9	516	1.4	413	1.1
1990	37,075	100.0	9,061	24.4	12,246	33.0	2,697	7.3	1,646	4.4	1,582	4.3	274	0.7	322	0.9	580	1.6	451	1.2
1991	37,985	100.0	9,349	24.6	12,484	32.9	2,516	6.6	1,649	4.3	1,761	4.6	296	0.8	383	1.0	570	1.5	464	1.2
1992	38,022	100.0	9,297	24.5	12,325	32.4	2,554	6.7	1,459	3.8	1,770	4.7	315	0.8	391	1.0	653	1.7	454	1.2
1993	39,351	100.0	9,576	24.3	12,519	31.8	2,761	7.0	1,567	4.0	1,903	4.8	393	1.0	430	1.1	687	1.7	488	1.2
1994	39,880	100.0	9,707	24.3	12,579	31.5	2,762	6.9	1,602	4.0	1,892	4.7	415	1.0	409	1.0	761	1.9	519	1.3
1995	40,585	100.0	9,762	24.1	12,463	30.7	2,902	7.2	1,652	4.1	1,955	4.8	463	1.1	433	1.1	797	2.0	507	1.2
1996	41,129	100.0	9,772	23.8	12,726	30.9	2,917	7.1	1,656	4.0	1,963	4.8	462	1.1	457	1.1	845	2.1	530	1.3
1997	41,643	100.0	10,039	24.1	12,340	29.6	3,100	7.4	1,738	4.2	2,098	5.0	477	1.1	511	1.2	819	2.0	559	1.3
1998	41,853	100.0	9,971	23.8	12,558	30.0	2,913	7.0	1,755	4.2	2,141	5.1	486	1.2	496	1.2	898	2.1	566	1.4
1999	42,814	100.0	10,387	24.3	12,080	28.2	3,097	7.2	1,641	3.8	2,384	5.6	807	1.9	675	1.6	1,036	2.4	759	1.8
2000	43,711	100.0	10,477	24.0	12,043	27.6	3,140	7.2	1,885	4.3	2,443	5.6	971	2.2	756	1.7	1,049	2.4	747	1.7
2001	43,454	100.0	10,363	23.8	11,705	26.9	3,126	7.2	1,878	4.3	2,394	5.5	1,052	2.4	741	1.7	1,093	2.5	761	1.8
2002	44,545	100.0	10,573	23.7	11,854	26.6	3,026	6.8	1,929	4.3	2,428	5.5	1,206	2.7	836	1.9	1,010	2.3	817	1.8
2003	44,925	100.0	10,685	23.8	11,600	25.8	2,941	6.5	2,069	4.6	2,594	5.8	1,288	2.9	831	1.8	1,074	2.4	884	2.0
2004	43,735	100.0	10,135	23.2	10,897	24.9	2,747	6.3	1,941	4.4	2,345	5.4	1,257	2.9	819	1.9	1,026	2.3	797	1.8
2005	44,990	100.0	10,821	24.1	11,193	24.9	2,771	6.2	2,163	4.8	2,574	5.7	1,321	2.9	829	1.8	1,119	2.5	872	1.9
2006	44,847	100.0	10,791	24.1	11,036	24.6	2,643	5.9	2,162	4.8	2,403	5.4	1,386	3.1	922	2.1	1,067	2.4	913	2.0
2007	44,918	100.0	10,751	23.9	10,775	24.0	2,402	5.3	2,345	5.2	2,444	5.4	1,464	3.3	963	2.1	987	2.2	980	2.2
2008	45,808	100.0	10,883	23.8	10,710	23.4	2,368	5.2	2,656	5.8	2,284	5.0	1,520	3.3	1,037	2.3	1,044	2.3	1,012	2.2
2009	45,539	100.0	11,034	24.2	10,415	22.9	2,442	5.4	2,636	5.8	2,138	4.7	1,483	3.3	1,033	2.3	1,014	2.2	972	2.1
2010	45,974	100.0	10,876	23.7	10,454	22.7	2,445	5.3	2,607	5.7	2,111	4.6	1,606	3.5	1,021	2.3	1,052	2.2	980	2.1

YEAR	INFLUENZA AND PNEUMONIA		SELF-HARM (SUICIDE)		CHRONIC LIVER DISEASE		PRIMARY HYPERTENSION AND RENAL DISEASE		PARKINSON'S DISEASE		PNEUMONITIS DUE TO SOLIDS/LIQUIDS		HOMICIDE AND LEGAL INTERVENTION		CERTAIN CONDITIONS IN PERINATAL PERIOD		BENIGN/UNSPECIFIED NEOPLASMS		ALL OTHER CAUSES	
	Number	Percent	Number	Percent	Number	Percent	Number	Percent	Number	Percent	Number	Percent	Number	Percent	Number	Percent	Number	Percent	Number	Percent
1987	1,336	3.7	732	2.0	349	1.0	120	0.3	110	0.3	92	0.3	227	0.6	207	0.6	111	0.3	4,411	12.2
1988	1,450	3.9	669	1.8	429	1.2	148	0.4	138	0.4	84	0.2	245	0.7	210	0.6	113	0.3	4,585	12.5
1989	1,310	3.6	698	1.9	384	1.1	154	0.4	133	0.4	102	0.3	261	0.7	228	0.6	109	0.3	4,610	12.7
1990	1,439	3.9	700	1.9	364	1.0	151	0.4	160	0.4	119	0.3	235	0.6	230	0.6	105	0.3	4,713	12.7
1991	1,431	3.8	676	1.8	373	1.0	187	0.5	171	0.5	120	0.3	241	0.6	205	0.5	132	0.3	4,977	13.1
1992	1,456	3.8	699	1.8	380	1.0	182	0.5	171	0.4	137	0.4	203	0.5	208	0.5	153	0.4	5,215	13.7
1993	1,557	4.0	667	1.7	397	1.0	164	0.4	188	0.5	135	0.3	193	0.5	202	0.5	151	0.4	5,373	13.7
1994	1,448	3.6	691	1.7	340	0.9	191	0.5	220	0.6	127	0.3	189	0.5	221	0.6	130	0.3	5,677	14.2
1995	1,577	3.9	706	1.7	380	0.9	214	0.5	232	0.6	172	0.4	155	0.4	183	0.5	169	0.4	5,863	14.4
1996	1,560	3.8	731	1.8	384	0.9	257	0.6	266	0.6	171	0.4	155	0.4	203	0.5	159	0.4	5,915	14.4
1997	1,682	4.0	645	1.5	402	1.0	294	0.7	239	0.6	184	0.4	183	0.4	182	0.4	168	0.4	5,983	14.4
1998	1,709	4.1	738	1.8	437	1.0	314	0.8	257	0.6	178	0.4	171	0.4	162	0.4	121	0.3	5,982	14.3
1999	1,351	3.2	708	1.7	421	1.0	409	1.0	311	0.7	256	0.6	178	0.4	166	0.4	231	0.5	5,917	13.8
2000	1,265	2.9	666	1.5	449	1.0	388	0.9	330	0.8	262	0.6	182	0.4	203	0.5	255	0.6	6,200	14.2
2001	1,223	2.8	676	1.6	424	1.0	485	1.1	339	0.8	232	0.5	163	0.4	244	0.6	256	0.6	6,299	14.5
2002	1,247	2.8	684	1.5	488	1.1	465	1.0	331	0.7	292	0.7	178	0.4	143	0.3	242	0.5	6,796	15.3
2003	1,293	2.9	687	1.5	479	1.1	445	1.0	374	0.8	284	0.6	214	0.5	165	0.4	265	0.6	6,753	15.0
2004	1,144	2.6	695	1.6	401	0.9	423	1.0	398	0.9	310	0.7	188	0.4	143	0.3	262	0.6	7,807	17.9
2005	1,194	2.7	752	1.7	460	1.0	463	1.0	367	0.8	329	0.7	224	0.5	183	0.4	284	0.6	7,071	15.7
2006	1,090	2.4	764	1.7	454	1.0	440	1.0	382	0.9	320	0.7	192	0.4	164	0.4	269	0.6	7,449	16.6
2007	1,017	2.3	759	1.7	493	1.1	424	0.9	429	1.0	301	0.7	207	0.5	155	0.3	285	0.6	7,737	17.2
2008	1,073	2.3	796	1.7	533	1.2	367	0.8	436	1.0	430	0.9	154	0.3	186	0.4	289	0.6	8,030	17.5
2009	1,017	2.2	833	1.8	541	1.2	364	0.8	431	0.9	368	0.8	163	0.4	200	0.4	289	0.6	8,166	17.9
2010	968	2.1	856	1.9	568	1.2	396	0.9	472	0.9	424	0.8	159	0.3	144	0.3	271	0.6	8,564	18.6

NOTE: The Data for Years 1987-1998 are Based on the ICD Ninth Revision Codes. The Data for Years 1999-2010 are Based on the ICD Tenth Revision and Result in Comparability Problems.

TABLE 14
EIGHTEEN LEADING CAUSES OF NONWHITE RACES DEATHS IN ORDER OF YEAR 2010 TOTAL RANKING WITH PERCENTS OF TOTAL NONWHITE RACES DEATHS
VIRGINIA, 1987-2010

YEAR	TOTAL RESIDENT DEATHS		MALIGNANT NEOPLASMS		DISEASES OF THE HEART		CEREBROVASCULAR DISEASES		CHRONIC LOWER RESPIRATORY DISEASES		UNINTENTIONAL INJURY		ALZHEIMER'S DISEASE		DIABETES MELLITUS		NEPHRITIS AND NEPHROSIS		SEPTICEMIA	
	Number	Percent	Number	Percent	Number	Percent	Number	Percent	Number	Percent	Number	Percent	Number	Percent	Number	Percent	Number	Percent	Number	Percent
1987	10,455	100.0	2,348	22.5	3,316	31.7	812	7.8	562	5.4	203	1.9	32	0.3	261	2.5	162	1.5	176	1.7
1988	10,823	100.0	2,441	22.6	3,371	31.1	867	8.0	565	5.2	186	1.7	33	0.3	260	2.4	147	1.4	198	1.8
1989	10,701	100.0	2,522	23.6	3,282	30.7	721	6.7	603	5.6	226	2.1	22	0.2	272	2.5	174	1.6	180	1.7
1990	10,577	100.0	2,467	23.3	3,065	29.0	800	7.6	494	4.7	216	2.0	27	0.3	307	2.9	165	1.6	188	1.8
1991	11,038	100.0	2,630	23.8	3,203	29.0	781	7.1	490	4.4	243	2.2	41	0.4	310	2.8	184	1.7	186	1.7
1992	11,123	100.0	2,665	24.0	3,126	28.1	824	7.4	468	4.2	282	2.5	37	0.3	309	2.8	189	1.7	197	1.8
1993	11,671	100.0	2,714	23.3	3,348	28.7	865	7.4	460	3.9	289	2.5	39	0.3	342	2.9	235	2.0	212	1.8
1994	11,586	100.0	2,726	23.5	3,202	27.6	860	7.4	523	4.5	270	2.3	55	0.5	354	3.1	197	1.7	197	1.7
1995	11,922	100.0	2,748	23.0	3,303	27.7	879	7.4	518	4.3	292	2.4	57	0.5	362	3.0	209	1.8	205	1.7
1996	12,083	100.0	2,882	23.9	3,243	26.8	922	7.6	557	4.6	286	2.4	47	0.4	410	3.4	209	1.7	218	1.8
1997	11,911	100.0	2,810	23.6	3,207	26.9	910	7.6	567	4.8	285	2.4	65	0.5	425	3.6	221	1.9	232	1.9
1998	11,776	100.0	2,748	23.3	3,262	27.7	859	7.3	512	4.3	309	2.6	67	0.6	415	3.5	262	2.2	214	1.8
1999	12,368	100.0	2,939	23.8	3,199	25.9	1,004	8.1	545	4.4	318	2.6	106	0.9	447	3.6	363	2.9	332	2.7
2000	12,384	100.0	3,004	24.3	3,155	25.5	940	7.6	472	3.8	365	2.9	124	1.0	510	4.1	361	2.9	352	2.8
2001	12,395	100.0	2,898	23.4	3,123	25.2	979	7.9	462	3.7	335	2.7	130	1.0	515	4.2	379	3.1	324	2.6
2002	12,407	100.0	2,954	23.8	3,027	24.4	912	7.4	486	3.9	315	2.5	156	1.3	537	4.3	400	3.2	333	2.7
2003	12,909	100.0	3,011	23.3	3,090	23.9	974	7.5	490	3.8	372	2.9	174	1.3	508	3.9	405	3.1	384	3.0
2004	12,577	100.0	2,870	22.8	2,953	23.5	934	7.4	517	4.1	307	2.4	195	1.6	529	4.2	413	3.3	363	2.9
2005	12,652	100.0	3,005	23.8	2,939	23.2	895	7.1	447	3.5	321	2.5	227	1.8	515	4.1	431	3.4	325	2.6
2006	12,562	100.0	2,957	23.5	2,893	23.0	870	6.9	503	4.0	280	2.2	182	1.4	560	4.5	475	3.8	341	2.7
2007	12,917	100.0	3,159	24.5	2,975	23.0	795	6.2	536	4.1	316	2.4	229	1.8	511	4.0	471	3.6	373	2.9
2008	12,922	100.0	3,019	23.4	2,956	22.9	838	6.5	352	2.7	485	3.8	239	1.8	487	3.8	492	3.8	396	3.1
2009	12,839	100.0	3,036	23.6	2,911	22.7	788	6.1	367	2.9	451	3.5	247	1.9	519	4.0	504	3.9	384	3.0
2010	12,867	100.0	3,082	24.0	2,878	22.4	814	6.3	350	2.7	460	3.6	236	1.8	506	3.9	531	4.1	378	2.9

YEAR	INFLUENZA AND PNEUMONIA		SELF-HARM (SUICIDE)		CHRONIC LIVER DISEASE		PRIMARY HYPERTENSION AND RENAL DISEASE		PARKINSON'S DISEASE		PNEUMONITIS DUE TO SOLIDS/LIQUIDS		HOMICIDE AND LEGAL INTERVENTION		CERTAIN CONDITIONS IN PERINATAL PERIOD		BENIGN/UNSPECIFIED NEOPLASMS		ALL OTHER CAUSES	
	Number	Percent	Number	Percent	Number	Percent	Number	Percent	Number	Percent	Number	Percent	Number	Percent	Number	Percent	Number	Percent	Number	Percent
1987	256	2.4	98	0.9	105	1.0	48	0.5	55	0.5	11	0.1	207	2.0	265	2.5	26	0.2	1,512	14.5
1988	286	2.6	87	0.8	117	1.1	54	0.5	79	0.7	12	0.1	236	2.2	286	2.6	32	0.3	1,566	14.5
1989	245	2.3	116	1.1	117	1.1	47	0.4	74	0.7	10	0.1	266	2.5	291	2.7	35	0.3	1,498	14.0
1990	273	2.6	93	0.9	126	1.2	48	0.5	59	0.6	13	0.1	287	2.7	347	3.3	41	0.4	1,561	14.8
1991	275	2.5	108	1.0	112	1.0	52	0.5	91	0.8	24	0.2	269	2.4	378	3.4	48	0.4	1,613	14.6
1992	304	2.7	110	1.0	97	0.9	44	0.4	87	0.8	17	0.2	248	2.2	353	3.2	29	0.3	1,737	15.6
1993	331	2.8	105	0.9	98	0.8	58	0.5	83	0.7	16	0.1	211	1.8	351	3.0	32	0.3	1,882	16.1
1994	292	2.5	111	1.0	92	0.8	48	0.4	98	0.8	18	0.2	210	1.8	341	2.9	35	0.3	1,957	16.9
1995	296	2.5	103	0.9	91	0.8	56	0.5	100	0.8	28	0.2	205	1.7	330	2.8	46	0.4	2,094	17.6
1996	316	2.6	86	0.7	96	0.8	71	0.6	113	0.9	21	0.2	179	1.5	324	2.7	36	0.3	2,067	17.1
1997	349	2.9	98	0.8	94	0.8	61	0.5	116	1.0	28	0.2	185	1.6	327	2.7	41	0.3	1,890	15.9
1998	326	2.8	89	0.8	84	0.7	74	0.6	119	1.0	22	0.2	177	1.5	254	2.2	48	0.4	1,935	16.4
1999	246	2.0	105	0.8	101	0.8	81	0.7	152	1.2	34	0.3	195	1.6	266	2.2	60	0.5	1,875	15.2
2000	245	2.0	104	0.8	122	1.0	80	0.6	152	1.2	29	0.2	189	1.5	246	2.0	58	0.5	1,876	15.1
2001	251	2.0	111	0.9	104	0.8	103	0.8	165	1.3	33	0.3	216	1.7	258	2.1	50	0.4	1,959	15.8
2002	228	1.8	108	0.9	108	0.9	119	1.0	183	1.5	40	0.3	210	1.7	254	2.0	67	0.5	1,970	15.9
2003	247	1.9	110	0.9	122	0.9	97	0.8	201	1.6	34	0.3	205	1.6	293	2.3	60	0.5	2,132	16.5
2004	257	2.0	110	0.9	107	0.9	102	0.8	191	1.5	36	0.3	194	1.5	269	2.1	55	0.4	2,175	17.3
2005	268	2.1	108	0.9	110	0.9	126	1.0	219	1.7	48	0.4	223	1.8	310	2.5	63	0.5	2,072	16.4
2006	187	1.5	105	0.8	109	0.9	121	1.0	180	1.4	55	0.4	219	1.7	262	2.1	70	0.6	2,193	17.5
2007	206	1.6	113	0.9	113	0.9	109	0.8	178	1.4	42	0.3	255	2.0	261	2.0	74	0.6	2,201	17.0
2008	240	1.9	142	1.1	107	0.8	203	1.6	115	0.9	50	0.4	233	1.8	187	1.4	63	0.5	2,318	17.9
2009	215	1.7	127	1.0	116	0.9	189	1.5	53	0.4	106	0.8	242	1.9	192	1.5	60	0.5	2,332	18.2
2010	215	1.7	126	1.0	119	0.9	193	1.5	47	0.4	84	0.7	225	1.7	200	1.6	71	0.6	2,352	18.3

NOTE: The Data for Years 1987-1998 are Based on the ICD Ninth Revision Codes. The Data for Years 1999-2010 are Based on the ICD Tenth Revision and Result in Comparability Problems.

TABLE 15
RESIDENT DEATHS FROM TWENTY SELECTED CAUSES BY RACE
WITH UNADJUSTED RATES PER 100,000 POPULATION
VIRGINIA, 2001-2010

YEAR	TOTAL Number	TOTAL Rate	WHITE Number	WHITE Rate	BLACK Number	BLACK Rate	OTHER Number	OTHER Rate	TOTAL Number	TOTAL Rate	WHITE Number	WHITE Rate	BLACK Number	BLACK Rate	OTHER Number	OTHER Rate
	DISEASES OF THE HEART (I00-I09,I11,I13,I20-I51)								CEREBROVASCULAR DISEASES (I60-I69)							
2001	14,828	206.0	11,705	216.9	2,967	202.2	156	46.7	4,105	57.0	3,126	57.9	918	62.6	61	18.3
2002	14,881	204.0	11,854	217.3	2,875	193.0	152	43.4	3,938	54.0	3,026	55.5	844	56.7	68	19.4
2003	14,690	198.9	11,600	210.3	2,932	194.4	158	43.5	3,915	53.0	2,941	53.3	889	59.0	85	23.4
2004	13,850	185.7	10,897	196.1	2,773	182.7	180	46.8	3,681	49.3	2,747	49.4	867	57.1	67	17.4
2005	14,132	186.7	11,193	199.0	2,752	178.5	187	46.7	3,666	48.4	2,771	49.3	822	53.3	73	18.2
2006	13,929	182.2	11,036	194.8	2,730	175.2	163	38.8	3,513	46.0	2,643	46.7	793	50.9	77	18.3
2007	13,750	178.3	10,775	188.9	2,781	176.3	194	45.0	3,197	41.5	2,402	42.1	728	46.2	67	15.5
2008	13,666	175.9	10,710	186.6	2,763	174.0	193	43.7	3,206	41.3	2,368	41.3	751	47.3	87	19.7
2009	13,326	169.1	10,415	179.5	2,707	167.5	204	44.0	3,230	41.0	2,442	42.1	703	43.5	85	18.3
2010	13,332	166.6	10,454	179.6	2,657	161.9	221	41.0	3,259	40.7	2,445	42.0	726	44.2	88	16.3
	ATHEROSCLEROSIS (I70)								ESSENTIAL (PRIMARY) HYPERTENSION (I10)							
2001	239	3.3	194	3.6	43	2.9	2	0.6	253	3.5	165	3.1	83	5.7	5	1.5
2002	248	3.4	208	3.8	38	2.6	2	0.6	282	3.9	194	3.6	85	5.7	3	0.9
2003	275	3.7	229	4.2	44	2.9	2	0.6	295	4.0	188	3.4	103	6.8	4	1.1
2004	236	3.2	171	3.1	61	4.0	4	1.0	286	3.8	196	3.5	86	5.7	4	1.0
2005	244	3.2	213	3.8	28	1.8	3	0.7	326	4.3	222	3.9	99	6.4	5	1.2
2006	185	2.4	155	2.7	30	1.9			301	3.9	210	3.7	86	5.5	5	1.2
2007	172	2.2	139	2.4	31	2.0	2	0.5	479	6.2	301	5.3	166	10.5	12	2.8
2008	164	2.1	139	2.4	24	1.5	1	0.2	567	7.3	364	6.3	189	11.9	14	3.2
2009	125	1.6	101	1.7	23	1.4	1	0.2	374	4.7	269	4.6	97	6.0	8	1.7
2010	128	1.6	107	1.8	21	1.3			398	5.0	279	4.8	107	6.5	12	2.2
	MALIGNANT NEOPLASMS (C00-C97)								ALZHEIMER'S DISEASE (G30)							
2001	13,261	184.3	10,363	192.1	2,676	182.4	222	66.5	1,182	16.4	1,052	19.5	127	8.7	3	0.9
2002	13,527	185.5	10,573	193.8	2,746	184.3	208	59.4	1,362	18.7	1,206	22.1	151	10.1	5	1.4
2003	13,696	185.4	10,685	193.7	2,764	183.3	247	68.1	1,462	19.8	1,288	23.4	170	11.3	4	1.1
2004	13,005	174.3	10,135	182.4	2,641	174.0	229	59.5	1,452	19.5	1,257	22.6	187	12.3	8	2.1
2005	13,826	182.7	10,821	192.4	2,736	177.5	269	67.2	1,548	20.5	1,321	23.5	220	14.3	7	1.7
2006	13,748	179.9	10,791	190.5	2,676	171.8	281	66.9	1,568	20.5	1,386	24.5	175	11.2	7	1.7
2007	13,910	180.4	10,751	188.5	2,870	182.0	289	67.0	1,693	22.0	1,464	25.7	215	13.6	14	3.2
2008	13,902	178.9	10,883	189.6	2,704	170.3	315	71.3	1,759	22.6	1,520	26.5	225	14.2	14	3.2
2009	14,070	178.5	11,034	190.1	2,716	168.0	320	69.1	1,730	21.9	1,483	25.6	236	14.6	11	2.4
2010	13,958	174.5	10,876	186.8	2,743	167.2	339	63.0	1,842	23.0	1,606	27.6	222	13.5	14	2.6
	CHRONIC LOWER RESPIRATORY DISEASES (J40-J47)								INFLUENZA AND PNEUMONIA (J09-J18)							
2001	2,729	37.9	2,394	44.4	313	21.3	22	6.6	1,474	20.5	1,223	22.7	237	16.2	14	4.2
2002	2,743	37.6	2,428	44.5	297	19.9	18	5.1	1,475	20.2	1,247	22.9	214	14.4	14	4.0
2003	2,966	40.2	2,594	47.0	352	23.3	20	5.5	1,540	20.8	1,293	23.4	235	15.6	12	3.3
2004	2,652	35.5	2,345	42.2	291	19.2	16	4.2	1,401	18.8	1,144	20.6	244	16.1	13	3.4
2005	2,895	38.3	2,574	45.8	306	19.8	15	3.7	1,462	19.3	1,194	21.2	251	16.3	17	4.2
2006	2,683	35.1	2,403	42.4	265	17.0	15	3.6	1,277	16.7	1,090	19.2	167	10.7	20	4.8
2007	2,760	35.8	2,444	42.8	299	19.0	17	3.9	1,223	15.9	1,017	17.8	187	11.9	19	4.4
2008	3,008	38.7	2,656	46.3	329	20.7	23	5.2	1,313	16.9	1,073	18.7	219	13.8	21	4.8
2009	3,003	38.1	2,636	45.4	345	21.3	22	4.7	1,232	15.6	1,017	17.5	198	12.2	17	3.7
2010	2,957	37.0	2,607	44.8	325	19.8	25	4.6	1,183	14.8	968	16.6	194	11.8	21	3.9
	DIABETES MELLITUS (E10-E14)								SEPTICEMIA (A40-A41)							
2001	1,608	22.3	1,093	20.3	491	33.5	24	7.2	1,085	15.1	761	14.1	306	20.9	18	5.4
2002	1,547	21.2	1,010	18.5	516	34.6	21	6.0	1,150	15.8	817	15.0	314	21.1	19	5.4
2003	1,582	21.4	1,074	19.5	479	31.8	29	8.0	1,268	17.2	884	16.0	360	23.9	24	6.6
2004	1,555	20.8	1,026	18.5	500	32.9	29	7.5	1,160	15.5	797	14.3	345	22.7	18	4.7
2005	1,634	21.6	1,119	19.9	481	31.2	34	8.5	1,197	15.8	872	15.5	307	19.9	18	4.5
2006	1,627	21.3	1,067	18.8	532	34.1	28	6.7	1,254	16.4	913	16.1	320	20.5	21	5.0
2007	1,498	19.4	987	17.3	482	30.6	29	6.7	1,353	17.5	980	17.2	349	22.1	24	5.6
2008	1,529	19.7	1,037	18.1	462	29.1	30	6.8	1,408	18.1	1,012	17.6	364	22.9	32	7.2
2009	1,552	19.7	1,033	17.8	479	29.6	40	8.6	1,356	17.2	972	16.8	357	22.1	27	5.8
2010	1,527	19.1	1,021	17.5	471	28.7	35	6.5	1,358	17.0	980	16.8	347	21.1	31	5.8

NOTES:

The 2000-2009 Rates are Based on the Modified Year 2000 U.S. Census of Population and Projections.

{continued}

TABLE 15
RESIDENT DEATHS FROM TWENTY SELECTED CAUSES BY RACE
WITH UNADJUSTED RATES PER 100,000 POPULATION
VIRGINIA, 2001-2010

YEAR	TOTAL Number	TOTAL Rate	WHITE Number	WHITE Rate	BLACK Number	BLACK Rate	OTHER Number	OTHER Rate	TOTAL Number	TOTAL Rate	WHITE Number	WHITE Rate	BLACK Number	BLACK Rate	OTHER Number	OTHER Rate
	CHRONIC LIVER DISEASE AND CIRRHOSIS (K70,K73-K74)								NEPHRITIS, NEPHROTIC SYNDROME, AND NEPHROSIS (N00-N07,N17-N19,N25-N27)							
2001	528	7.3	424	7.9	97	6.6	7	2.1	1,120	15.6	741	13.7	363	24.7	16	4.8
2002	596	8.2	488	8.9	102	6.8	6	1.7	1,236	16.9	836	15.3	382	25.6	18	5.1
2003	601	8.1	479	8.7	112	7.4	10	2.8	1,236	16.7	831	15.1	384	25.5	21	5.8
2004	508	6.8	401	7.2	100	6.6	7	1.8	1,232	16.5	819	14.7	384	25.3	29	7.5
2005	570	7.5	460	8.2	104	6.7	6	1.5	1,260	16.7	829	14.7	407	26.4	24	6.0
2006	563	7.4	454	8.0	102	6.5	7	1.7	1,397	18.3	922	16.3	450	28.9	25	6.0
2007	606	7.9	493	8.6	105	6.7	8	1.9	1,434	18.6	963	16.9	444	28.1	27	6.3
2008	640	8.2	533	9.3	98	6.2	9	2.0	1,531	19.7	1,044	18.2	458	28.8	29	6.6
2009	657	8.3	541	9.3	98	6.1	18	3.9	1,518	19.3	1,014	17.5	464	28.7	40	8.6
2010	687	8.6	568	9.8	111	6.8	8	1.5	1,583	19.8	1,052	18.1	495	30.2	36	6.7
	CERTAIN CONDITIONS ORIGINATING IN THE PERINATAL PERIOD (P00-P96)								CONGENITAL MALFORMATIONS, DEFORMATIONS, AND CHROMOSOMAL ABNORMALITIES (Q00-Q99)							
2001	379	5.3	163	3.0	205	14.0	11	3.3	218	3.0	153	2.8	57	3.9	8	2.4
2002	388	5.3	178	3.3	202	13.6	8	2.3	256	3.5	195	3.6	51	3.4	10	2.9
2003	419	5.7	214	3.9	183	12.1	22	6.1	249	3.4	183	3.3	57	3.8	9	2.5
2004	382	5.1	188	3.4	183	12.1	11	2.9	237	3.2	162	2.9	65	4.3	10	2.6
2005	447	5.9	224	4.0	206	13.4	17	4.2	240	3.2	181	3.2	49	3.2	10	2.5
2006	411	5.4	192	3.4	198	12.7	21	5.0	212	2.8	159	2.8	46	3.0	7	1.7
2007	462	6.0	207	3.6	234	14.8	21	4.9	239	3.1	173	3.0	59	3.7	7	1.6
2008	373	4.8	186	3.2	167	10.5	20	4.5	219	2.8	155	2.7	53	3.3	11	2.5
2009	392	5.0	200	3.4	180	11.1	12	2.6	219	2.8	153	2.6	58	3.6	8	1.7
2010	344	4.3	144	2.5	187	11.4	13	2.4	234	2.9	170	2.9	54	3.3	10	1.9
	HUMAN IMMUNODEFICIENCY VIRUS (HIV) DISEASE (B20-B24)								PREGNANCY, CHILDBIRTH, AND THE PUERPERIUM (O00-O99) (WITH RATES PER 100,000 LIVE BIRTHS)							
2001	272	3.8	70	1.3	198	13.5	4	1.2	4	4.1	2	2.9	1	4.5	1	13.0
2002	258	3.5	63	1.2	194	13.0	1	0.3	6	6.0	2	2.9	4	18.3		
2003	288	3.9	85	1.5	197	13.1	6	1.7	9	8.9	6	8.6	2	9.2	1	10.9
2004	227	3.0	49	0.9	178	11.7			6	5.8	2	2.8	4	18.0		
2005	230	3.0	72	1.3	154	10.0	4	1.0	15	14.4	10	13.8	5	22.6		
2006	250	3.3	68	1.2	177	11.4	5	1.2	10	9.4	3	4.1	6	25.9	1	9.5
2007	228	3.0	64	1.1	162	10.3	2	0.5	16	14.8	8	11.0	5	21.1	3	25.6
2008	181	2.3	46	0.8	135	8.5			7	6.6	1	1.4	5	21.5	1	9.8
2009	182	2.3	51	0.9	130	8.0	1	0.2	11	10.5	5	7.0	6	26.1		
2010	142	1.8	37	0.6	101	6.2	4	0.7	8	7.8	4	5.8	3	13.4	1	9.1
	ALL DEATHS FROM UNINTENTIONAL INJURY (V01-X59,Y85-Y86)								MOTOR VEHICLE UNINTENTIONAL INJURY DEATHS (SELECTED CODES V02-V89)							
2001	2,340	32.5	1,878	34.8	419	28.6	43	12.9	914	12.7	716	13.3	174	11.9	24	7.2
2002	2,415	33.1	1,929	35.4	444	29.8	42	12.0	926	12.7	728	13.3	175	11.7	23	6.6
2003	2,559	34.6	2,069	37.5	446	29.6	44	12.1	962	13.0	748	13.6	194	12.9	20	5.5
2004	2,458	32.9	1,941	34.9	477	31.4	40	10.4	923	12.4	711	12.8	190	12.5	22	5.7
2005	2,610	34.5	2,163	38.4	390	25.3	57	14.2	968	12.8	795	14.1	151	9.8	22	5.5
2006	2,665	34.9	2,162	38.2	447	28.7	56	13.3	941	12.3	735	13.0	182	11.7	24	5.7
2007	2,881	37.4	2,345	41.1	481	30.5	55	12.8	1,054	13.7	837	14.7	193	12.2	24	5.6
2008	2,769	35.6	2,284	39.8	442	27.8	43	9.7	862	11.1	669	11.7	175	11.0	18	4.1
2009	2,589	32.8	2,138	36.8	400	24.7	51	11.0	804	10.2	635	10.9	152	9.4	17	3.7
2010	2,571	32.1	2,111	36.3	422	25.7	38	7.1	714	8.9	553	9.5	150	9.1	11	2.0
	INTENTIONAL SELF-HARM (SUICIDE) (U03,X60-X84,Y870)								ASSAULT (HOMICIDE) AND LEGAL INTERVENTION (U01-U02,X85-Y09,Y871 AND Y35,Y890)							
2001	787	10.9	676	12.5	99	6.7	12	3.6	502	7.0	244	4.5	245	16.7	13	3.9
2002	792	10.9	684	12.5	88	5.9	20	5.7	397	5.4	143	2.6	248	16.6	6	1.7
2003	797	10.8	687	12.5	93	6.2	17	4.7	458	6.2	165	3.0	285	18.9	8	2.2
2004	805	10.8	695	12.5	84	5.5	26	6.8	412	5.5	143	2.6	258	17.0	11	2.9
2005	860	11.4	752	13.4	91	5.9	17	4.2	493	6.5	183	3.3	299	19.4	11	2.7
2006	869	11.4	764	13.5	88	5.6	17	4.0	426	5.6	164	2.9	255	16.4	7	1.7
2007	872	11.3	759	13.3	87	5.5	26	6.0	429	5.6	159	2.8	258	16.4	12	2.8
2008	938	12.1	796	13.9	104	6.6	38	8.6	387	5.0	154	2.7	226	14.2	7	1.6
2009	960	12.2	833	14.4	99	6.1	28	6.0	405	5.1	163	2.8	233	14.4	9	1.9
2010	982	12.3	856	14.7	95	5.8	31	5.8	384	4.8	159	2.7	211	12.9	14	2.6

NOTES:

Homicide and Legal Intervention Remain Combined in This Table, Although Separated As Rankable Causes of Death in ICD 10.

The 2000-2009 Rates are Based on the Modified Year 2000 U.S. Census of Population and Projections.

TABLE 16
EIGHTEEN LEADING CAUSES OF DEATH BY AGE OF DECEDENT
WITH PERCENTS AGES OF CAUSE-OF-DEATH TOTALS
VIRGINIA, 2010

AGE	TOTAL RESIDENT DEATHS		MALIGNANT NEOPLASMS		DISEASES OF THE HEART		CEREBROVASCULAR DISEASES		CHRONIC LOWER RESPIRATORY DISEASES		UNINTENTIONAL INJURY		ALZHEIMER'S DISEASE		NEPHRITIS AND NEPHROSIS		DIABETES MELLITUS		SEPTICEMIA	
	Number	Percent	Number	Percent	Number	Percent	Number	Percent	Number	Percent	Number	Percent	Number	Percent	Number	Percent	Number	Percent	Number	Percent
TOTAL	58,841	100.0	13,958	100.0	13,332	100.0	3,259	100.0	2,957	100.0	2,571	100.0	1,842	100.0	1,583	100.0	1,527	100.0	1,358	100.0
< 1	695	1.2	2	0.0	8	0.1	1	0.0	2	0.1	20	0.8			3	0.2			5	0.4
1-4	86	0.1	12	0.1	5	0.0	1	0.0	1	0.0	27	1.1							1	0.1
5-9	61	0.1	13	0.1	3	0.0	5	0.2			12	0.5								
10-14	46	0.1	9	0.1	5	0.0					12	0.5			3	0.2				
15-19	244	0.4	12	0.1	10	0.1					102	4.0					1	0.1	2	0.1
20-24	385	0.7	23	0.2	13	0.1	2	0.1	1	0.0	152	5.9			1	0.1	3	0.2	2	0.1
25-29	473	0.8	30	0.2	39	0.3	3	0.1	2	0.1	152	5.9			1	0.1	6	0.4	6	0.4
30-34	469	0.8	57	0.4	49	0.4	10	0.3	4	0.1	138	5.4			7	0.4	7	0.5	6	0.4
35-39	658	1.1	91	0.7	89	0.7	12	0.4	3	0.1	152	5.9			10	0.6	19	1.2	14	1.0
40-44	1,054	1.8	214	1.5	165	1.2	50	1.5	7	0.2	167	6.5			12	0.8	25	1.6	20	1.5
45-49	1,806	3.1	463	3.3	389	2.9	54	1.7	34	1.1	194	7.5			36	2.3	57	3.7	30	2.2
50-54	2,668	4.5	828	5.9	509	3.8	85	2.6	71	2.4	195	7.6			49	3.1	89	5.8	64	4.7
55-59	3,316	5.6	1,154	8.3	741	5.6	119	3.7	86	2.9	132	5.1	2	0.1	70	4.4	137	9.0	77	5.7
60-64	4,246	7.2	1,563	11.2	904	6.8	165	5.1	219	7.4	124	4.8	7	0.4	101	6.4	155	10.2	92	6.8
65-69	4,780	8.1	1,790	12.8	999	7.5	203	6.2	318	10.8	103	4.0	24	1.3	132	8.3	173	11.3	113	8.3
70-74	5,533	9.4	1,906	13.7	1,187	8.9	275	8.4	397	13.4	105	4.1	74	4.0	169	10.7	182	11.9	108	8.0
75-79	6,657	11.3	1,903	13.6	1,436	10.8	361	11.1	496	16.8	152	5.9	183	9.9	174	11.0	196	12.8	165	12.2
80-84	8,163	13.9	1,787	12.8	1,931	14.5	531	16.3	543	18.4	193	7.5	368	20.0	260	16.4	190	12.4	230	16.9
85 Up	17,493	29.7	2,099	15.0	4,848	36.4	1,382	42.4	773	26.1	439	17.1	1,184	64.3	555	35.1	287	18.8	422	31.1
Unknown	8	0.0	2	0.0	2	0.0													1	0.1

AGE	INFLUENZA AND PNEUMONIA		SELF-HARM (SUICIDE)		CHRONIC LIVER DISEASE		PRIMARY HYPERTENSION AND RENAL DISEASE		PNEUMONITIS DUE TO SOLIDS AND LIQUIDS		PARKINSON'S DISEASE		HOMICIDE AND LEGAL INTERVENTION		CERTAIN CONDITIONS IN PERINATAL PERIOD		BENIGN/UNSPECIFIED NEOPLASMS		ALL OTHER CAUSES	
	Number	Percent	Number	Percent	Number	Percent	Number	Percent	Number	Percent	Number	Percent	Number	Percent	Number	Percent	Number	Percent	Number	Percent
TOTAL	1,183	100.0	982	100.0	687	100.0	589	100.0	508	100.0	519	100.0	384	100.0	344	100.0	342	100.0	10,916	100.0
< 1	3	0.3											11	2.9	343	99.7	4	1.2	293	2.7
1-4													7	1.8	1	0.3	2	0.6	29	0.3
5-9													2	0.5			3	0.9	23	0.2
10-14			4	0.4													1	0.3	12	0.1
15-19			37	3.8									41	10.7			1	0.3	38	0.3
20-24	6	0.5	63	6.4									78	20.3					41	0.4
25-29	2	0.2	92	9.4	3	0.4	1	0.2					58	15.1			2	0.6	76	0.7
30-34	7	0.6	67	6.8	6	0.9	1	0.2	2	0.4			22	5.7			2	0.6	84	0.8
35-39	7	0.6	73	7.4	11	1.6	1	0.2					38	9.9			3	0.9	135	1.2
40-44	8	0.7	106	10.8	26	3.8	7	1.2	1	0.2			38	9.9			6	1.8	202	1.9
45-49	10	0.8	116	11.8	82	11.9	15	2.5	7	1.4			30	7.8			3	0.9	286	2.6
50-54	25	2.1	120	12.2	111	16.2	25	4.2	10	2.0	2	0.4	14	3.6			7	2.0	464	4.3
55-59	29	2.5	81	8.2	101	14.7	31	5.3	21	4.1	4	0.8	16	4.2			17	5.0	498	4.6
60-64	35	3.0	63	6.4	101	14.7	33	5.6	19	3.7	9	1.7	12	3.1			28	8.2	616	5.6
65-69	60	5.1	49	5.0	70	10.2	32	5.4	17	3.3	19	3.7	4	1.0			23	6.7	651	6.0
70-74	87	7.4	34	3.5	60	8.7	39	6.6	33	6.5	49	9.4	4	1.0			36	10.5	788	7.2
75-79	135	11.4	28	2.9	49	7.1	73	12.4	61	12.0	98	18.9	2	0.5			45	13.2	1,100	10.1
80-84	193	16.3	17	1.7	34	4.9	104	17.7	95	18.7	122	23.5	3	0.8			62	18.1	1,500	13.7
85 Up	576	48.7	32	3.3	33	4.8	227	38.5	242	47.6	216	41.6	4	1.0			97	28.4	4,077	37.3
Unknown																			3	0.0

TABLE 17
FORTY-EIGHT SELECTED CATEGORIES OF RESIDENT DEATHS
BY ICD TENTH REVISION CODES BY AGE OF DECEDENT
VIRGINIA, 2010

FORTY-EIGHT SELECTED CATEGORIES OF TOTAL RESIDENT DEATHS BY THE INTERNATIONAL CLASSIFICATION OF DISEASES CODE TENTH REVISION	TOTAL DEATHS ALL AGES	AGES UNDER 25				AGES 25-64				AGES 65 AND OVER			
		AGES 00-04	AGES 05-14	AGES 15-19	AGES 20-24	AGES 25-34	AGES 35-44	AGES 45-54	AGES 55-64	AGES 65-74	AGES 75-84	AGES 85 UP	AGE UNK
ALL CAUSES OF DEATH	58,841	781	107	244	385	942	1,712	4,474	7,562	10,313	14,820	17,493	8
1) Tuberculosis A16-A19	9						2	1		2	4		
2) Septicemia A40-A41	1,358	6		2	2	12	34	94	169	221	395	422	1
3) Viral Hepatitis B15-B19	117						8	43	47	12	5	2	
4) Human Immunodeficiency Virus (HIV) Disease B20-B24	142				1	14	41	45	27	9	5		
5) Other Infectious and Parasitic Diseases ..... Residual of A00-B99	396	12	2	1	1	4	4	12	40	76	123	121	
MALIGNANT NEOPLASMS C00-C97	13,958	14	22	12	23	87	305	1,291	2,717	3,696	3,690	2,099	2
6) Malignant Neoplasms of Esophagus and Stomach C15-C16	635					2	24	77	143	170	136	83	
7) Malignant Neoplasms of Colon, Rectum, and Anus C18-C21	1,243					8	46	120	240	268	331	229	1
8) Malignant Neoplasms of Pancreas C25	871					2	8	73	197	244	216	131	
9) Malignant Neoplasms of Trachea, Bronchus, and Lung C33-C34	3,950		1	1		4	38	326	780	1,239	1,141	419	1
10) Malignant Neoplasms of Breast (Male and Female) C50	1,036					6	51	150	236	238	205	150	
11) Malignant Neoplasms of Cervix Uteri, Corpus Uteri, and Ovary C53-C56	655					10	21	87	128	179	157	73	
12) Malignant Neoplasms of Prostate C61	699						1	9	65	160	244	220	
13) Malignant Neoplasms of Urinary Tract C64-C68	688	2			1		11	38	107	174	208	147	
14) Non-Hodgkin's Lymphoma C82-C85	447		1	1	2	8	9	33	60	113	130	90	
15) Leukemia C91-C95	490	6	3	3	4	11	14	37	66	122	144	80	
16) All Other and Unspecified Malignant Neoplasms .. Residual of C00-C97	3,244	6	17	7	16	36	82	341	695	789	778	477	
17) Benign Neoplasms and Unspecified Neoplasms D00-D48	342	6	4	1		4	9	10	45	59	107	97	
18) Diabetes Mellitus E10-E14	1,527			1	3	13	44	146	292	355	386	287	
19) Parkinson's Disease G20-G21	519							2	13	68	220	216	
20) Alzheimer's Disease G30	1,842								9	98	551	1,184	
MAJOR CARDIOVASCULAR DISEASES I00-I78	17,732	15	13	11	15	107	332	1,094	2,043	2,825	4,610	6,665	2
DISEASES OF HEART .. I00-I09,I11,I13, I20-I51	13,332	13	8	10	13	88	254	898	1,645	2,186	3,367	4,848	2
21) Hypertensive Heart and Renal Diseases I11,I13	555				1	8	27	76	58	58	108	218	1
22) Ischemic Heart Diseases I20-I25	7,702	1		1		33	136	544	1,067	1,409	1,981	2,529	1
23) All Other Diseases of Heart I00-I09,I26-I51	5,075	12	8	9	12	47	91	278	520	719	1,278	2,101	
24) Essential Hypertension and Hypertensive Renal Disease I10,I12,I15	589					2	8	40	64	71	177	227	
25) Cerebrovascular Diseases I60-I69	3,259	2	5		2	13	62	139	284	478	892	1,382	
26) Atherosclerosis I70	128						1	3	8	15	41	60	
27) Aortic Aneurysm and Dissection I71	223					2	5	11	23	40	78	64	
28) All Other Arterial and Circulatory Diseases I72-I78,I80-I99	306	2		1	1	8	13	14	30	45	82	110	
29) Influenza and Pneumonia J09-J18	1,183	3			6	9	15	35	64	147	328	576	
30) Chronic Lower Respiratory Diseases J40-J47	2,957	3			1	6	10	105	305	715	1,039	773	
31) Lung Diseases Due to External Agents J60-J70	567					2	2	22	43	63	175	260	
32) Other Diseases of Respiratory System ..... Residual of J00-J98	845	8	2	1	2	5	11	41	83	162	267	263	
33) Chronic Liver Disease and Cirrhosis K70,K73-K74	687					9	37	193	202	130	83	33	
34) Other Diseases of Digestive System ..... Residual of K00-K92	1,391	8		1		8	43	126	241	219	360	385	
35) Nephritis, Nephrotic Syndrome, Nephrosis ... N00-N07,N17-N19,N25-N27	1,583	3	3		1	8	22	85	171	301	434	555	
36) Other Diseases of the Genitourinary System ..... Residual of N10-N99	386		1		1	2	4	14	23	57	106	178	
37) Pregnancy, Childbirth, and the Puerperium O00-O99	8					7	1						
38) Certain Conditions Originating in the Perinatal Period P00-P96	344	344											
39) Congenital Malformations, Deformations, Abnormalities Q00-Q99	234	148	4	8	2	9	12	13	17	9	8	4	
40) All Other Diseases Not Listed .. Residual of D50-H93,L00-M99,R00-R99	6,557	139	23	23	31	94	173	399	556	767	1,490	2,859	3
UNINTENTIONAL INJURY (ACCIDENTS) V01-X59,Y85-Y86	2,571	47	24	102	152	290	319	389	256	208	345	439	
41) Motor Vehicle Accidents ..... Selected Codes V02-V89	714	7	9	66	86	104	122	107	75	59	51	28	
42) Accidental Falls, Firearms, and Drowning ... W00-W19,W32-W34,W65-W74	625	9	7	9	13	25	24	37	54	59	158	230	
43) Accidental Poisoning and Exposure to Noxious Substances X40-X49	556		1	13	40	136	134	160	57	10	2	3	
44) All Other Unintentional Injuries ..... Residual of V01-X59,Y85-Y86	676	31	7	14	13	25	39	85	70	80	134	178	
45) Intentional Self-Harm (Suicide) U03,X60-X84,Y870	982		4	37	63	159	179	236	144	83	45	32	
46) Intentional Harm By Assault (Homicide) U01-U02,X85-Y09,Y871	370	18	2	39	75	79	74	40	27	7	5	4	
47) Undetermined Intent, Legal Intervention, and War .. Y10-Y36,Y872,Y89	80	5	3	5	5	8	13	24	8	6	1	2	
48) Adverse Effects of Medical and Surgical Care Y40-Y84,Y88	49						7	3	9	8	11	11	

TABLE 18
FORTY-EIGHT SELECTED CATEGORIES OF RESIDENT DEATHS
BY ICD TENTH REVISION CODES BY RACE AND SEX
VIRGINIA, 2010

FORTY-EIGHT SELECTED CATEGORIES OF TOTAL RESIDENT DEATHS BY THE INTERNATIONAL CLASSIFICATION OF DISEASES CODE TENTH REVISION	DEATHS OCCURRING TO RESIDENTS OF VIRGINIA BOTH IN VIRGINIA AND IN OTHER STATES AND TERRITORIES											
	ALL RACES			WHITE RACE			BLACK RACE			OTHER RACES		
	TOTAL	MALE	FEMALE	TOTAL	MALE	FEMALE	TOTAL	MALE	FEMALE	TOTAL	MALE	FEMALE
ALL CAUSES OF DEATH	58,841	29,169	29,672	45,974	22,615	23,359	11,736	5,976	5,760	1,131	578	553
1) Tuberculosis A16-A19	9	6	3	6	5	1	3	1	2			
2) Septicemia A40-A41	1,358	624	734	980	441	539	347	165	182	31	18	13
3) Viral Hepatitis B15-B19	117	87	30	72	55	17	39	29	10	6	3	3
4) Human Immunodeficiency Virus (HIV) Disease B20-B24	142	103	39	37	33	4	101	67	34	4	3	1
5) Other Infectious and Parasitic Diseases ..... Residual of A00-B99	396	170	226	326	139	187	63	29	34	7	2	5
MALIGNANT NEOPLASMS C00-C97	13,958	7,400	6,558	10,876	5,776	5,100	2,743	1,451	1,292	339	173	166
6) Malignant Neoplasms of Esophagus and Stomach C15-C16	635	459	176	462	334	128	148	108	40	25	17	8
7) Malignant Neoplasms of Colon, Rectum, and Anus C18-C21	1,243	658	585	924	492	432	284	150	134	35	16	19
8) Malignant Neoplasms of Pancreas C25	871	447	424	684	352	332	168	85	83	19	10	9
9) Malignant Neoplasms of Trachea, Bronchus, and Lung C33-C34	3,950	2,229	1,721	3,180	1,774	1,406	695	415	280	75	40	35
10) Malignant Neoplasms of Breast (Male and Female) C50	1,036	9	1,027	751	7	744	265	2	263	20		20
11) Malignant Neoplasms of Cervix Uteri, Corpus Uteri, and Ovary C53-C56	655		655	499		499	142		142	14		14
12) Malignant Neoplasms of Prostate C61	699	699		478	478		213	213		8	8	
13) Malignant Neoplasms of Urinary Tract C64-C68	688	468	220	579	405	174	98	54	44	11	9	2
14) Non-Hodgkin's Lymphoma C82-C85	447	263	184	361	210	151	71	44	27	15	9	6
15) Leukemia C91-C95	490	283	207	408	239	169	65	36	29	17	8	9
16) All Other and Unspecified Malignant Neoplasms .. Residual of C00-C97	3,244	1,885	1,359	2,550	1,485	1,065	594	344	250	100	56	44
17) Benign Neoplasms and Unspecified Neoplasms D00-D48	342	189	153	271	160	111	63	23	40	8	6	2
18) Diabetes Mellitus E10-E14	1,527	784	743	1,021	521	500	471	244	227	35	19	16
19) Parkinson's Disease G20-G21	519	306	213	472	272	200	41	29	12	6	5	1
20) Alzheimer's Disease G30	1,842	503	1,339	1,606	450	1,156	222	52	170	14	1	13
MAJOR CARDIOVASCULAR DISEASES I00-I78	17,732	8,656	9,076	13,737	6,680	7,057	3,667	1,817	1,850	328	159	169
DISEASES OF HEART .. I00-I09,I11,I13, I20-I51	13,332	6,869	6,463	10,454	5,378	5,076	2,657	1,374	1,283	221	117	104
21) Hypertensive Heart and Renal Diseases I11,I13	555	245	310	371	159	212	175	82	93	9	4	5
22) Ischemic Heart Diseases I20-I25	7,702	4,334	3,368	6,172	3,477	2,695	1,389	772	617	141	85	56
23) All Other Diseases of Heart I00-I09,I26-I51	5,075	2,290	2,785	3,911	1,742	2,169	1,093	520	573	71	28	43
24) Essential Hypertension and Hypertensive Renal Disease I10,I12,I15	589	237	352	396	161	235	180	70	110	13	6	7
25) Cerebrovascular Diseases I60-I69	3,259	1,292	1,967	2,445	931	1,514	726	328	398	88	33	55
26) Atherosclerosis I70	128	47	81	107	37	70	21	10	11			
27) Aortic Aneurysm and Dissection I71	223	126	97	186	110	76	33	14	19	4	2	2
28) All Other Arterial and Circulatory Diseases I72-I78,I80-I99	306	131	175	221	91	130	82	38	44	3	2	1
29) Influenza and Pneumonia J09-J18	1,183	573	610	968	461	507	194	99	95	21	13	8
30) Chronic Lower Respiratory Diseases J40-J47	2,957	1,390	1,567	2,607	1,187	1,420	325	189	136	25	14	11
31) Lung Diseases Due to External Agents J60-J70	567	335	232	480	283	197	86	51	35	1	1	
32) Other Diseases of Respiratory System ..... Residual of J00-J98	845	412	433	702	346	356	123	58	65	20	8	12
33) Chronic Liver Disease and Cirrhosis K70,K73-K74	687	444	243	568	363	205	111	76	35	8	5	3
34) Other Diseases of Digestive System ..... Residual of K00-K92	1,391	626	765	1,122	498	624	248	119	129	21	9	12
35) Nephritis, Nephrotic Syndrome, Nephrosis ... N00-N07,N17-N19,N25-N27	1,583	772	811	1,052	535	517	495	221	274	36	16	20
36) Other Diseases of the Genitourinary System ..... Residual of N10-N99	386	146	240	311	120	191	70	23	47	5	3	2
37) Pregnancy, Childbirth, and the Puerperium O00-O99	8		8	4		4	3		3	1		1
38) Certain Conditions Originating in the Perinatal Period P00-P96	344	201	143	144	84	60	187	107	80	13	10	3
39) Congenital Malformations, Deformations, Abnormalities Q00-Q99	234	120	114	170	86	84	54	30	24	10	4	6
40) All Other Diseases Not Listed .. Residual of D50-H93,L00-M99,R00-R99	6,557	2,539	4,018	5,165	1,973	3,192	1,286	514	772	106	52	54
UNINTENTIONAL INJURY (ACCIDENTS) V01-X59,Y85-Y86	2,571	1,621	950	2,111	1,297	814	422	296	126	38	28	10
41) Motor Vehicle Accidents ..... Selected Codes V02-V89	714	515	199	553	394	159	150	111	39	11	10	1
42) Accidental Falls, Firearms, and Drowning ... W00-W19,W32-W34,W65-W74	625	360	265	541	300	241	64	46	18	20	14	6
43) Accidental Poisoning and Exposure to Noxious Substances X40-X49	556	346	210	477	300	177	78	46	32	1		1
44) All Other Unintentional Injuries ..... Residual of V01-X59,Y85-Y86	676	400	276	540	303	237	130	93	37	6	4	2
45) Intentional Self-Harm (Suicide) U03,X60-X84,Y870	982	774	208	856	675	181	95	80	15	31	19	12
46) Intentional Harm By Assault (Homicide) U01-U02,X85-Y09,Y871	370	268	102	152	96	56	204	166	38	14	6	8
47) Undetermined Intent, Legal Intervention, and War .. Y10-Y36,Y872,Y89	80	50	30	60	37	23	19	13	6	1		1
48) Adverse Effects of Medical and Surgical Care Y40-Y84,Y88	49	24	25	26	14	12	22	10	12	1		1

NOTE: Totals were adjusted for 2 deaths of unknown sex.

TABLE 19
FIFTY RANKABLE CAUSES OF RESIDENT DEATHS IN ORDER OF TOTAL DEATHS WITH ICD TENTH REVISION CODES, BY AGE OF DECEDENT
VIRGINIA, 2010

NATIONAL CENTER FOR HEALTH STATISTICS LIST OF 50 RANKABLE CAUSES OF DEATH BY THE INTERNATIONAL CLASSIFICATION OF DISEASES CODE, TENTH REVISION (IN ORDER OF RANKING OF TOTAL DEATHS)	TOTAL DEATHS ALL AGES	AGES UNDER 25				AGES 25-64				AGES 65 AND OVER			
		AGES 00-04	AGES 05-14	AGES 15-19	AGES 20-24	AGES 25-34	AGES 35-44	AGES 45-54	AGES 55-64	AGES 65-74	AGES 75-84	AGES 85 UP	AGE UNK
ALL CAUSES OF DEATH	58,841	781	107	244	385	942	1,712	4,474	7,562	10,313	14,820	17,493	8
1) Malignant Neoplasms C00-C97	13,958	14	22	12	23	87	305	1,291	2,717	3,696	3,690	2,099	2
2) Diseases Of Heart I00-I09,I11,I13,I20-I51	13,332	13	8	10	13	88	254	898	1,645	2,186	3,367	4,848	2
3) Cerebrovascular Diseases I60-I69	3,259	2	5		2	13	62	139	284	478	892	1,382	
4) Chronic Lower Respiratory Diseases J40-J47	2,957	3			1	6	10	105	305	715	1,039	773	
5) Unintentional Injury (Accidents) V01-X59,Y85-Y86	2,571	47	24	102	152	290	319	389	256	208	345	439	
6) Alzheimer's Disease G30	1,842								9	98	551	1,184	
7) Nephritis, Nephrotic Syndrome, Nephrosis ... N00-N07,N17-N19,N25-N27	1,583	3	3		1	8	22	85	171	301	434	555	
8) Diabetes Mellitus E10-E14	1,527			1	3	13	44	146	292	355	386	287	
9) Septicemia A40-A41	1,358	6		2	2	12	34	94	169	221	395	422	1
10) Influenza and Pneumonia J09-J18	1,183	3			6	9	15	35	64	147	328	576	
11) Intentional Self-Harm (Suicide) U03,X60-X84,Y87.0	982		4	37	63	159	179	236	144	83	45	32	
12) Chronic Liver Disease and Cirrhosis K70,K73-K74	687					9	37	193	202	130	83	33	
13) Essential Hypertension and Hypertensive Renal Disease I10,I12,I15	589					2	8	40	64	71	177	227	
14) Parkinson's Disease G20-G21	519							2	13	68	220	216	
15) Pneumonitis Due to Solids and Liquids J69	508					2	1	17	40	50	156	242	
16) Assault (Homicide) Including Terrorism U01-U02,X85-Y09,Y87.1	370	18	2	39	75	79	74	40	27	7	5	4	
17) Certain Conditions Originating in the Perinatal Period P00-P96	344	344											
18) Benign Neoplasms and Unspecified Neoplasms D00-D48	342	6	4	1		4	9	10	45	59	107	97	
19) Congenital Malformations, Deformations, Abnormalities Q00-Q99	234	148	4	8	2	9	12	13	17	9	8	4	
20) Aortic Aneurysm and Dissection I71	223					2	5	11	23	40	78	64	
21) Human Immunodeficiency Virus (HIV) Disease B20-B24	142				1	14	41	45	27	9	5		
22) Anemias D50-D64	141			2	1	4	12	11	12	15	29	55	
23) Atherosclerosis I70	128						1	3	8	15	41	60	
24) Viral Hepatitis B15-B19	117						8	43	47	12	5	2	
25) Nutritional Deficiencies E40-E64	81						2	3	7	10	18	41	
26) Cholelithiasis and Other Disorders of Gallbladder K80-K82	70							4	6	11	13	36	
27) Pneumoconioses and Chemical Effects J60-J66,J68	58							5	3	13	19	18	
28) Complications of Medical and Surgical Care Y40-Y84,Y88	49						7	3	9	8	11	11	
29) Peptic Ulcer K25-K28	44					1	1	4	10	5	11	12	
30) Hernia K40-K46	25							2	1	3	8	11	
31) Meningitis G00,G03	16	4	1			1	3	2	1	1	3		
32) Legal Intervention Y35,Y89.0	14			2	3	1	2	4	1	1			
33) Diseases of Appendix K35-K38	14						1	1	2	3	3	4	
34) Infections of Kidney N10-N12,N13.6,N15.1	10		1		1			1		2	2	3	
35) Tuberculosis A16-A19	9						2	1		2	4		
36) Pregnancy, Childbirth, and the Puerperium O00-O99	8					7	1						
37) Hyperplasia of Prostate N40	3											3	
38) Meningococcal Infection A39	2	1			1								
39) Syphilis A50-A53	2									1	1		
40) Inflammatory Diseases of Female Pelvic Organs N70-N76	2									1		1	
41) Salmonella Infections A01-A02	2							1			1		
42) Acute Bronchitis and Bronchiolitis J20-J21	1										1		
43) Whooping Cough A37	1								1				
44) Measles B05	1					1							
45) Scarlet Fever and Erysipelas A38,A46													
46) Acute Poliomyelitis A80													
47) Arthropod-Borne Viral Encephalitis A83-A84,A85.2													
48) Shigellosis and Amebiasis A03,A06													
49) Malaria B50-B54													
50) Operations of War Y36,Y89.1													

TABLE 20
FIFTY RANKABLE CAUSES OF RESIDENT DEATHS IN ORDER OF TOTAL DEATHS WITH ICD TENTH REVISION CODES, BY RACE AND SEX OF DECEDENT
VIRGINIA, 2010

NATIONAL CENTER FOR HEALTH STATISTICS LIST OF 50 RANKABLE CAUSES OF DEATH BY THE INTERNATIONAL CLASSIFICATION OF DISEASES CODE, TENTH REVISION (IN ORDER OF RANKING OF TOTAL DEATHS)	DEATHS OCCURRING TO RESIDENTS OF VIRGINIA BOTH IN VIRGINIA AND IN OTHER STATES AND TERRITORIES											
	ALL RACES			WHITE RACE			BLACK RACE			OTHER RACES		
	TOTAL	MALE	FEMALE	TOTAL	MALE	FEMALE	TOTAL	MALE	FEMALE	TOTAL	MALE	FEMALE
ALL CAUSES OF DEATH	58,841	29,169	29,672	45,974	22,615	23,359	11,736	5,976	5,760	1,131	578	553
1) Malignant Neoplasms C00-C97	13,958	7,400	6,558	10,876	5,776	5,100	2,743	1,451	1,292	339	173	166
2) Diseases Of Heart I00-I09,I11,I13,I20-I51	13,332	6,869	6,463	10,454	5,378	5,076	2,657	1,374	1,283	221	117	104
3) Cerebrovascular Diseases I60-I69	3,259	1,292	1,967	2,445	931	1,514	726	328	398	88	33	55
4) Chronic Lower Respiratory Diseases J40-J47	2,957	1,390	1,567	2,607	1,187	1,420	325	189	136	25	14	11
5) Unintentional Injury (Accidents) V01-X59,Y85-Y86	2,571	1,621	950	2,111	1,297	814	422	296	126	38	28	10
6) Alzheimer's Disease G30	1,842	503	1,339	1,606	450	1,156	222	52	170	14	1	13
7) Nephritis, Nephrotic Syndrome, Nephrosis ... N00-N07,N17-N19,N25-N27	1,583	772	811	1,052	535	517	495	221	274	36	16	20
8) Diabetes Mellitus E10-E14	1,527	784	743	1,021	521	500	471	244	227	35	19	16
9) Septicemia A40-A41	1,358	624	734	980	441	539	347	165	182	31	18	13
10) Influenza and Pneumonia J09-J18	1,183	573	610	968	461	507	194	99	95	21	13	8
11) Intentional Self-Harm (Suicide) U03,X60-X84,Y87.0	982	774	208	856	675	181	95	80	15	31	19	12
12) Chronic Liver Disease and Cirrhosis K70,K73-K74	687	444	243	568	363	205	111	76	35	8	5	3
13) Essential Hypertension and Hypertensive Renal Disease I10,I12,I15	589	237	352	396	161	235	180	70	110	13	6	7
14) Parkinson's Disease G20-G21	519	306	213	472	272	200	41	29	12	6	5	1
15) Pneumonitis Due to Solids and Liquids J69	508	276	232	424	227	197	83	48	35	1	1	
16) Assault (Homicide) Including Terrorism U01-U02,X85-Y09,Y87.1	370	268	102	152	96	56	204	166	38	14	6	8
17) Certain Conditions Originating in the Perinatal Period P00-P96	344	201	143	144	84	60	187	107	80	13	10	3
18) Benign Neoplasms and Unspecified Neoplasms D00-D48	342	189	153	271	160	111	63	23	40	8	6	2
19) Congenital Malformations, Deformations, Abnormalities Q00-Q99	234	120	114	170	86	84	54	30	24	10	4	6
20) Aortic Aneurysm and Dissection I71	223	126	97	186	110	76	33	14	19	4	2	2
21) Human Immunodeficiency Virus (HIV) Disease B20-B24	142	103	39	37	33	4	101	67	34	4	3	1
22) Anemias D50-D64	141	53	88	88	31	57	52	22	30	1		1
23) Atherosclerosis I70	128	47	81	107	37	70	21	10	11			
24) Viral Hepatitis B15-B19	117	87	30	72	55	17	39	29	10	6	3	3
25) Nutritional Deficiencies E40-E64	81	21	60	61	17	44	20	4	16			
26) Cholelithiasis and Other Disorders of Gallbladder K80-K82	70	33	37	57	26	31	10	6	4	3	1	2
27) Pneumoconioses and Chemical Effects J60-J66,J68	58	58		56	56		2	2				
28) Complications of Medical and Surgical Care Y40-Y84,Y88	49	24	25	26	14	12	22	10	12	1		1
29) Peptic Ulcer K25-K28	44	19	25	40	17	23	4	2	2			
30) Hernia K40-K46	25	14	11	20	12	8	5	2	3			
31) Meningitis G00,G03	16	6	10	9	5	4	6	1	5	1		1
32) Legal Intervention Y35,Y89.0	14	12	2	7	6	1	7	6	1			
33) Diseases of Appendix K35-K38	14	7	7	11	5	6	3	2	1			
34) Infections of Kidney N10-N12,N13.6,N15.1	10	2	8	9	2	7	1		1			
35) Tuberculosis A16-A19	9	6	3	6	5	1	3	1	2			
36) Pregnancy, Childbirth, and the Puerperium O00-O99	8		8	4		4	3		3	1		1
37) Hyperplasia of Prostate N40	3	3		3	3							
38) Meningococcal Infection A39	2	1	1	1		1	1	1				
39) Syphilis A50-A53	2	2		1	1		1	1				
40) Inflammatory Diseases of Female Pelvic Organs N70-N76	2		2	2		2						
41) Salmonella Infections A01-A02	2	2		1	1		1	1				
42) Acute Bronchitis and Bronchiolitis J20-J21	1		1				1		1			
43) Whooping Cough A37	1		1	1		1						
44) Measles B05	1	1		1	1							
45) Scarlet Fever and Erysipelas A38,A46												
46) Acute Poliomyelitis A80												
47) Arthropod-Borne Viral Encephalitis A83-A84,A85.2												
48) Shigellosis and Amebiasis A03,A06												
49) Malaria B50-B54												
50) Operations of War Y36,Y89.1												

TABLE 21
FIFTY-TWO CAUSES OF DEATHS TO RESIDENT TEENAGERS AGES 10-19
BY AGE OF DECEDENT
VIRGINIA, 2010

FIFTY-TWO SELECTED CATEGORIES OF DEATH TO TEENAGERS AGES 10-19 BY THE INTERNATIONAL CLASSIFICATION OF DISEASES CODE TENTH REVISION	TOTAL DEATHS AGES 10-19	RESIDENT DEATHS AGES 10-14						RESIDENT DEATHS AGES 15-19					
		AGE 10	AGE 11	AGE 12	AGE 13	AGE 14	TOTAL 10-14	AGE 15	AGE 16	AGE 17	AGE 18	AGE 19	TOTAL 15-19
ALL CAUSES OF DEATH	290	5	7	7	8	19	46	23	38	40	63	80	244
1) Salmonella Infections, Shigellosis and Amebiasis A01-A03,A06													
2) Tuberculosis A16-A19													
3) Scarlet Fever and Erysipelas A38,A46													
4) Meningococcal Infection A39													
5) Septicemia A40-A41	2										1	1	2
6) Syphilis A50-A53													
7) Arthropod-Borne Viral Encephalitis A83-A84,A852													
8) Viral Hepatitis B15-B19													
9) Human Immunodeficiency Virus (HIV) Disease B20-B24													
10) Other Infectious and Parasitic Diseases ..... Residual of A00-B99	2				1		1		1				1
11) Malignant Neoplasms of Esophagus and Stomach C15-C16													
12) Malignant Neoplasms of Colon, Rectum, and Anus C18-C21													
13) Malignant Neoplasms of Trachea, Bronchus, and Lung C33-C34	2					1	1					1	1
14) Malignant Neoplasms of Breast C50													
15) Malignant Neoplasms of Cervix Uteri, Corpus Uteri, and Ovary C53-C56													
16) Malignant Neoplasms of Male Genital Organs C60-C63													
17) Malignant Neoplasms of Urinary Tract C64-C68													
18) Non-Hodgkin's Lymphoma C82-C85	1									1			1
19) Leukemia C91-C95	5			1		1	2		1	1		1	3
20) All Other and Unspecified Malignant Neoplasms .. Residual of C00-C97	13	1	1	2		2	6	1	3			3	7
21) Benign Neoplasms and Unspecified Neoplasms D00-D48	2					1	1		1				1
22) Anemias D50-D64	2								1			1	2
23) Diabetes Mellitus E10-E14	1								1				1
24) Nutritional Deficiencies E40-E64													
25) Meningitis G00,G03													
26) Ischemic Heart Diseases I20-I25	1										1		1
27) All Other Diseases of Heart I00-I09,I11,I13,I26-I51	14		1	1	1	2	5		1	2	3	3	9
28) Cerebrovascular Diseases I60-I69	1									1			1
29) Other Cardiovascular Diseases I10,I12,I15,I70-I78													
30) Other Disorders of Circulatory System I80-I99													
31) Influenza and Pneumonia J09-J18													
32) Other Acute Lower Respiratory Infections J20-J22													
33) Chronic Lower Respiratory Diseases J40-J47													
34) Other Diseases of Respiratory System J00-J06,J30-J39,J60-J98	2	1					1	1					1
35) Diseases of the Digestive System K00-K93	1											1	1
36) Diseases of the Genitourinary System N00-N99	4	1		1		2	4						
37) Pregnancy, Childbirth, and the Puerperium O00-O99													
38) Congenital Malformations, Deformations, Abnormalities Q00-Q99	9				1		1	3	1	2	1	1	8
39) Symptoms, Signs, and Abnormal Clinical Findings R00-R99	9	1					1			1	6	1	8
40) All Other Diseases Not Listed .. Residual of D65-H93,L00-M99,P00-P96	18	1	1	1		2	5	1	2	1	4	5	13
41) Motor Vehicle Accidents ..... Selected Codes V02-V89	70				2	2	4	5	6	13	15	27	66
42) Other Transport Accidents ..... Selected Codes V01-V99,Y85	6				1		1	1			2	2	5
43) Accidental Falls and Drowning W00-W19,W65-W74	11		1		1		2	1	1	1	3	3	9
44) Accidental Discharge of Firearms W32-W34	1					1	1						
45) All Other Unintentional Injuries ..... Residual of W20-X59,Y86	26		3			1	4	4	2	6	5	5	22
46) Suicide by Discharge of Firearms X72-X74	16								4	4	5	3	16
47) Suicide by Other Means X60-X71,X75-X84,Y870	25			1		3	4	2	7	2	5	5	21
48) Homicide by Discharge of Firearms X93-X95	30							2	4	5	6	13	30
49) Homicide by Other Means X85-X92,X96-Y09,Y871	9							2	2		3	2	9
50) Events of Undetermined Intent Y10-Y34,Y872,Y899	5				1	1	2				1	2	3
51) Legal Intervention and Operations of War Y35-Y36,Y890-Y891	2										2		2
52) Complications of Medical and Surgical Care Y40-Y84,Y88													

TABLE 22
FIFTY-TWO CAUSES OF DEATHS TO RESIDENT TEENAGERS AGES 10-19
BY RACE AND SEX OF DECEDENT
VIRGINIA, 2010

FIFTY-TWO SELECTED CATEGORIES OF DEATH TO TEENAGERS AGES 10-19 BY THE INTERNATIONAL CLASSIFICATION OF DISEASES CODE TENTH REVISION	DEATHS OCCURRING TO TEENAGE RESIDENTS OF VIRGINIA IN VIRGINIA AND OUTSIDE OF VIRGINIA											
	ALL RACES			WHITE RACE			BLACK RACE			OTHER RACES		
	TOTAL	MALE	FEMALE	TOTAL	MALE	FEMALE	TOTAL	MALE	FEMALE	TOTAL	MALE	FEMALE
ALL CAUSES OF DEATH	290	200	90	201	146	55	80	50	30	9	4	5
1) Salmonella Infections, Shigellosis and Amebiasis A01-A03,A06												
2) Tuberculosis A16-A19												
3) Scarlet Fever and Erysipelas A38,A46												
4) Meningococcal Infection A39												
5) Septicemia A40-A41	2	2		1	1					1	1	
6) Syphilis A50-A53												
7) Arthropod-Borne Viral Encephalitis A83-A84,A852												
8) Viral Hepatitis B15-B19												
9) Human Immunodeficiency Virus (HIV) Disease B20-B24												
10) Other Infectious and Parasitic Diseases ..... Residual of A00-B99	2		2	1		1				1		1
11) Malignant Neoplasms of Esophagus and Stomach C15-C16												
12) Malignant Neoplasms of Colon, Rectum, and Anus C18-C21												
13) Malignant Neoplasms of Trachea, Bronchus, and Lung C33-C34	2		2				2		2			
14) Malignant Neoplasms of Breast C50												
15) Malignant Neoplasms of Cervix Uteri, Corpus Uteri, and Ovary C53-C56												
16) Malignant Neoplasms of Male Genital Organs C60-C63												
17) Malignant Neoplasms of Urinary Tract C64-C68												
18) Non-Hodgkin's Lymphoma C82-C85	1	1					1	1				
19) Leukemia C91-C95	5	4	1	4	4		1		1			
20) All Other and Unspecified Malignant Neoplasms .. Residual of C00-C97	13	6	7	9	5	4	4	1	3			
21) Benign Neoplasms and Unspecified Neoplasms D00-D48	2		2	2		2						
22) Anemias D50-D64	2	2					2	2				
23) Diabetes Mellitus E10-E14	1		1				1		1			
24) Nutritional Deficiencies E40-E64												
25) Meningitis G00,G03												
26) Ischemic Heart Diseases I20-I25	1		1				1		1			
27) All Other Diseases of Heart I00-I09,I11,I13,I26-I51	14	7	7	7	5	2	6	2	4	1		1
28) Cerebrovascular Diseases I60-I69												
29) Other Cardiovascular Diseases I10,I12,I15,I70-I78	1		1	1		1						
30) Other Disorders of Circulatory System I80-I99												
31) Influenza and Pneumonia J09-J18												
32) Other Acute Lower Respiratory Infections J20-J22												
33) Chronic Lower Respiratory Diseases J40-J47												
34) Other Diseases of Respiratory System J00-J06,J30-J39,J60-J98	2	1	1	2	1	1						
35) Diseases of the Digestive System K00-K93	1		1	1		1						
36) Diseases of the Genitourinary System N00-N99	4	2	2	2	1	1	2	1	1			
37) Pregnancy, Childbirth, and the Puerperium O00-O99												
38) Congenital Malformations, Deformations, Abnormalities Q00-Q99	9	5	4	8	4	4	1	1				
39) Symptoms, Signs, and Abnormal Clinical Findings R00-R99	9	5	4	3	3		4	1	3	2	1	1
40) All Other Diseases Not Listed .. Residual of D65-H93,L00-M99,P00-P96	18	11	7	9	6	3	9	5	4			
41) Motor Vehicle Accidents ..... Selected Codes V02-V89	70	51	19	55	41	14	14	9	5	1	1	
42) Other Transport Accidents ..... Selected Codes V01-V99,Y85	6	5	1	5	4	1	1	1				
43) Accidental Falls and Drowning W00-W19,W65-W74	11	10	1	8	7	1	3	3				
44) Accidental Discharge of Firearms W32-W34	1	1		1	1							
45) All Other Unintentional Injuries ..... Residual of W20-X59,Y86	26	19	7	23	18	5	3	1	2			
46) Suicide by Discharge of Firearms X72-X74	16	16		15	15		1	1				
47) Suicide by Other Means X60-X71,X75-X84,Y870	25	18	7	23	16	7	1	1		1	1	
48) Homicide by Discharge of Firearms X93-X95	30	24	6	11	8	3	19	16	3			
49) Homicide by Other Means X85-X92,X96-Y09,Y871	9	5	4	6	4	2	1	1		2		2
50) Events of Undetermined Intent Y10-Y34,Y872,Y899	5	3	2	3	1	2	2	2				
51) Legal Intervention and Operations of War Y35-Y36,Y890-Y891	2	2		1	1		1	1				
52) Complications of Medical and Surgical Care Y40-Y84,Y88												

TABLE 23
FIFTY-TWO SELECTED CAUSES OF RESIDENT HISPANIC DEATHS
BY AGE OF DECEDENT
VIRGINIA, 2010

FIFTY-TWO SELECTED CAUSES OF RESIDENT HISPANIC DEATHS BY THE INTERNATIONAL CLASSIFICATION OF DISEASES CODE TENTH REVISION	TOTAL HISPANIC DEATHS	AGES UNDER 25				AGES 25-64				AGES 65 AND OVER			
		AGES 00-04	AGES 05-14	AGES 15-19	AGES 20-24	AGES 25-34	AGES 35-44	AGES 45-54	AGES 55-64	AGES 65-74	AGES 75-84	AGES 85 UP	AGE UNK
ALL CAUSES OF DEATH	934	97	4	22	25	65	83	98	99	121	153	167	
1) Salmonella Infections, Shigellosis and Amebiasis A01-A03,A06													
2) Tuberculosis A16-A19	2						1	1					
3) Scarlet Fever and Erysipelas A38,A46													
4) Meningococcal Infection A39													
5) Septicemia A40-A41	18					1	4	1	4	2	3	3	
6) Syphilis A50-A53													
7) Arthropod-Borne Viral Encephalitis A83-A84,A852													
8) Viral Hepatitis B15-B19	2							1	1				
9) Human Immunodeficiency Virus (HIV) Disease B20-B24	2					2							
10) Other Infectious and Parasitic Diseases ..... Residual of A00-B99	10	1		1		3				1		4	
11) Malignant Neoplasms of Esophagus and Stomach C15-C16	14						1	3	4	2	2	2	
12) Malignant Neoplasms of Colon, Rectum, and Anus C18-C21	20					2	2	4	5	2	4	1	
13) Malignant Neoplasms of Trachea, Bronchus, and Lung C33-C34	26					1	1	3	7	6	6	2	
14) Malignant Neoplasms of Breast C50	19						2	5	2	6	1	3	
15) Malignant Neoplasms of Cervix Uteri, Corpus Uteri, and Ovary C53-C56	12					1		3	1	5	2		
16) Malignant Neoplasms of Male Genital Organs C60-C63	5				1					2	2		
17) Malignant Neoplasms of Urinary Tract C64-C68	15						1	4	3	2	1	4	
18) Non-Hodgkin's Lymphoma C82-C85	15					1		1	3	4	4	2	
19) Leukemia C91-C95	8					2	1	1	2	1	1		
20) All Other and Unspecified Malignant Neoplasms .. Residual of C00-C97	79	2	2		2	3	3	10	13	17	18	9	
21) Benign Neoplasms and Unspecified Neoplasms D00-D48	4					1			1		2		
22) Anemias D50-D64	2						1				1		
23) Diabetes Mellitus E10-E14	16					2	3		3	2	2	4	
24) Nutritional Deficiencies E40-E64													
25) Meningitis G00,G03	1		1										
26) Ischemic Heart Diseases I20-I25	74					2	7	6	13	15	15	16	
27) All Other Diseases of Heart I00-I09,I11,I13,I26-I51	68	1		2		2	3	8	9	5	20	18	
28) Cerebrovascular Diseases I60-I69	55		1		1	2	5	6	7	5	6	22	
29) Other Cardiovascular Diseases I10,I12,I15,I70-I78	17			1				2	1	3	4	6	
30) Other Disorders of Circulatory System I80-I99													
31) Influenza and Pneumonia J09-J18	14								1	1	6	6	
32) Other Acute Lower Respiratory Infections J20-J22													
33) Chronic Lower Respiratory Diseases J40-J47	22	1					2		1	8	8	2	
34) Other Diseases of Respiratory System J00-J06,J30-J39,J60-J98	18					1		2	1	5	2	7	
35) Diseases of the Digestive System K00-K93	42	1					7	9	7	4	9	5	
36) Diseases of the Genitourinary System N00-N99	24									9	6	9	
37) Pregnancy, Childbirth, and the Puerperium O00-O99													
38) Congenital Malformations, Deformations, Abnormalities Q00-Q99	24	24											
39) Symptoms, Signs, and Abnormal Clinical Findings R00-R99	30	8		2		3	3	5	1	1	4	3	
40) All Other Diseases Not Listed .. Residual of D65-H93,L00-M99,P00-P96	139	46		1	1	5	6	7	6	8	21	38	
41) Motor Vehicle Accidents ..... Selected Codes V02-V89	37			6	8	6	11	4		1	1		
42) Other Transport Accidents ..... Selected Codes V01-V99,Y85	1						1						
43) Accidental Falls and Drowning W00-W19,W65-W74	19	2		1	1	7	4		2	1	1		
44) Accidental Discharge of Firearms W32-W34													
45) All Other Unintentional Injuries ..... Residual of W20-X59,Y86	34	9		1	2	6	5	6	1	3		1	
46) Suicide by Discharge of Firearms X72-X74	8				1	2	3	1			1		
47) Suicide by Other Means X60-X71,X75-X84,Y870	15			3	6	4		2					
48) Homicide by Discharge of Firearms X93-X95	10			2	1	4	3						
49) Homicide by Other Means X85-X92,X96-Y09,Y871	8	1		2	1	1	2	1					
50) Events of Undetermined Intent Y10-Y34,Y872,Y899	3	1				1		1					
51) Legal Intervention and Operations of War Y35-Y36,Y890-Y891													
52) Complications of Medical and Surgical Care Y40-Y84,Y88	2						1	1					

TABLE 24
FIFTY-TWO SELECTED CAUSES OF RESIDENT HISPANIC DEATHS
BY RACE AND SEX OF DECEDENT
VIRGINIA, 2010

FIFTY-TWO SELECTED CAUSES OF RESIDENT HISPANIC DEATHS BY THE INTERNATIONAL CLASSIFICATION OF DISEASES CODE TENTH REVISION	DEATHS OCCURRING TO HISPANIC RESIDENTS OF VIRGINIA IN VIRGINIA AND OUTSIDE OF VIRGINIA											
	ALL RACES			WHITE RACE			BLACK RACE			OTHER RACES		
	TOTAL	MALE	FEMALE	TOTAL	MALE	FEMALE	TOTAL	MALE	FEMALE	TOTAL	MALE	FEMALE
ALL CAUSES OF DEATH	934	520	414	853	481	372	55	24	31	26	15	11
1) Salmonella Infections, Shigellosis and Amebiasis A01-A03,A06												
2) Tuberculosis A16-A19	2	1	1	2	1	1						
3) Scarlet Fever and Erysipelas A38,A46												
4) Meningococcal Infection A39												
5) Septicemia A40-A41	18	8	10	15	6	9				3	2	1
6) Syphilis A50-A53												
7) Arthropod-Borne Viral Encephalitis A83-A84,A852												
8) Viral Hepatitis B15-B19	2	2		2	2							
9) Human Immunodeficiency Virus (HIV) Disease B20-B24	2	2		2	2							
10) Other Infectious and Parasitic Diseases ..... Residual of A00-B99	10	7	3	9	7	2				1		1
11) Malignant Neoplasms of Esophagus and Stomach C15-C16	14	12	2	13	12	1	1		1			
12) Malignant Neoplasms of Colon, Rectum, and Anus C18-C21	20	14	6	16	12	4	4	2	2			
13) Malignant Neoplasms of Trachea, Bronchus, and Lung C33-C34	26	16	10	25	15	10				1	1	
14) Malignant Neoplasms of Breast C50	19		19	19		19						
15) Malignant Neoplasms of Cervix Uteri, Corpus Uteri, and Ovary C53-C56	12		12	10		10	2		2			
16) Malignant Neoplasms of Male Genital Organs C60-C63	5	5		4	4		1	1				
17) Malignant Neoplasms of Urinary Tract C64-C68	15	8	7	15	8	7						
18) Non-Hodgkin's Lymphoma C82-C85	15	7	8	12	6	6	1		1	2	1	1
19) Leukemia C91-C95	8	3	5	8	3	5						
20) All Other and Unspecified Malignant Neoplasms .. Residual of C00-C97	79	44	35	73	38	35	4	4		2	2	
21) Benign Neoplasms and Unspecified Neoplasms D00-D48	4	1	3	4	1	3						
22) Anemias D50-D64	2	1	1	1	1		1		1			
23) Diabetes Mellitus E10-E14	16	7	9	14	6	8	2	1	1			
24) Nutritional Deficiencies E40-E64												
25) Meningitis G00,G03	1		1	1		1						
26) Ischemic Heart Diseases I20-I25	74	51	23	65	47	18		2	3		2	2
27) All Other Diseases of Heart I00-I09,I11,I13,I26-I51	68	32	36	64	31	33		1	3			
28) Cerebrovascular Diseases I60-I69	55	21	34	46	21	25			7			2
29) Other Cardiovascular Diseases I10,I12, I15,I70-I78	17	7	10	16	6	10					1	
30) Other Disorders of Circulatory System I80-I99												
31) Influenza and Pneumonia J09-J18	14	6	8	11	6	5			3			
32) Other Acute Lower Respiratory Infections J20-J22												
33) Chronic Lower Respiratory Diseases J40-J47	22	12	10	20	10	10		1			1	
34) Other Diseases of Respiratory System J00-J06,J30-J39,J60-J98	18	9	9	18	9	9						
35) Diseases of the Digestive System K00-K93	42	22	20	38	20	18		2	1			1
36) Diseases of the Genitourinary System N00-N99	24	9	15	22	8	14			1		1	
37) Pregnancy, Childbirth, and the Puerperium O00-O99												
38) Congenital Malformations, Deformations, Abnormalities Q00-Q99	24	11	13	23	10	13	1	1				
39) Symptoms, Signs, and Abnormal Clinical Findings R00-R99	30	18	12	29	18	11				1		1
40) All Other Diseases Not Listed .. Residual of D65-H93,L00-M99,P00-P96	139	68	71	128	63	65	9	5	4	2		2
41) Motor Vehicle Accidents ..... Selected Codes V02-V89	37	36	1	36	35	1	1	1				
42) Other Transport Accidents ..... Selected Codes V01-V99,Y85	1	1		1	1							
43) Accidental Falls and Drowning W00-W19,W65-W74	19	16	3	18	15	3	1	1				
44) Accidental Discharge of Firearms W32-W34												
45) All Other Unintentional Injuries ..... Residual of W20-X59,Y86	34	24	10	33	23	10				1	1	
46) Suicide by Discharge of Firearms X72-X74	8	8		8	8							
47) Suicide by Other Means X60-X71,X75-X84,Y870	15	10	5	15	10	5						
48) Homicide by Discharge of Firearms X93-X95	10	9	1	8	7	1	1	1		1	1	
49) Homicide by Other Means X85-X92,X96-Y09,Y871	8	8		5	5		1	1		2	2	
50) Events of Undetermined Intent Y10-Y34,Y872,Y899	3	3		3	3							
51) Legal Intervention and Operations of War Y35-Y36,Y890-Y891												
52) Complications of Medical and Surgical Care Y40-Y84,Y88	2	1	1	1	1		1		1			

TABLE 25
ONE HUNDRED THIRTEEN SELECTED CAUSES OF RESIDENT DEATHS
BY ICD TENTH REVISION CODES BY AGE, RACE, AND SEX
VIRGINIA, 2010

NATIONAL CENTER FOR HEALTH STATISTICS LIST OF 113 SELECTED CAUSES OF DEATH BY ICD 10 CODES	RACE AND SEX	TOTAL	AGE IN YEARS: Under 5 < 1	Under 5 1-4	5-9	10-14	15-19	20-24	25-29	30-34	35-39	40-44	45-49	50-54	55-59	60-64	65-69	70-74	75-79	80-84	85 Up	Age Unk
1-113	TOTAL	58,841	695	86	61	46	244	385	473	469	658	1,054	1,806	2,668	3,316	4,246	4,780	5,533	6,657	8,163	17,493	8
	WH M	22,616	184	26	21	19	128	186	203	224	291	435	775	1,158	1,473	1,861	2,102	2,413	2,686	3,142	5,284	5
	WH F	23,361	157	23	10	13	42	60	93	111	151	283	498	733	845	1,265	1,538	1,860	2,593	3,608	9,478	
ALL CAUSES OF DEATH	BK M	5,973	194	21	14	6	43	96	116	77	119	156	281	403	581	608	610	629	632	570	814	3
	BK F	5,760	133	9	8	7	23	34	45	45	79	148	220	309	341	428	430	503	606	705	1,687	
	OT M	578	18	5	3	1	3	4	10	5	13	19	20	40	44	41	62	73	60	62	95	
	OT F	553	9	2	5		5	5	6	7	5	13	12	25	32	43	38	55	80	76	135	
1	TOTAL	2											1						1			
	WH M	1																	1			
	WH F																					
Salmonella Infections (A01-A02)	BK M	1											1									
	BK F																					
	OT M																					
	OT F																					
3	TOTAL	247	9		1					1	1		1	3	8	13	13	27	40	37	93	
	WH M	84												1	1	4	7	11	18	13	29	
	WH F	120	2		1					1	1		1	1	3	6	4	12	16	15	57	
Certain Other Intestinal Infections	BK M	14	3												1	1		1	4	4		
(A04,A07-A09)	BK F	24	3											1	3	2	2	3	2	3	5	
	OT M	2	1																		1	
	OT F	3																		2	1	
4-5	TOTAL	9										2	1				2		2	2		
	WH M	5										1	1						2	1		
	WH F	1										1										
Tuberculosis, All Forms (A16-A19)	BK M	1															1					
	BK F	2															1			1		
	OT M																					
	OT F																					
4	TOTAL	5										1	1				1		1	1		
	WH M	4										1	1						1	1		
	WH F																					
Respiratory Tuberculosis (A16)	BK M	1															1					
	BK F																					
	OT M																					
	OT F																					
5	TOTAL	4										1					1		1	1		
	WH M	1																	1			
	WH F	1										1										
Other Tuberculosis (A17-A19)	BK M																					
	BK F	2															1			1		
	OT M																					
	OT F																					
6	TOTAL	1													1							
	WH M																					
	WH F	1													1							
Whooping Cough (A37)	BK M																					
	BK F																					
	OT M																					
	OT F																					
8	TOTAL	2		1				1														
	WH M																					
	WH F	1						1														
Meningococcal Infection (A39)	BK M	1		1																		
	BK F																					
	OT M																					
	OT F																					

TABLE 25
ONE HUNDRED THIRTEEN SELECTED CAUSES OF RESIDENT DEATHS
BY ICD TENTH REVISION CODES BY AGE, RACE, AND SEX
VIRGINIA, 2010

NATIONAL CENTER FOR HEALTH STATISTICS LIST OF 113 SELECTED CAUSES OF DEATH BY ICD 10 CODES	RACE AND SEX	TOTAL	AGE IN YEARS: Under 5 < 1	1-4	5-9	10-14	15-19	20-24	25-29	30-34	35-39	40-44	45-49	50-54	55-59	60-64	65-69	70-74	75-79	80-84	85 Up	Age Unk
9	TOTAL	1,358	5	1			2	2	6	6	14	20	30	64	77	92	113	108	165	230	422	1
	WH M	441	1				1	1		2	7	3	9	18	31	26	37	33	54	89	128	1
	WH F	539	2	1					1	1	2	5	9	19	20	33	34	44	65	92	211	
Septicemia (A40-A41)	BK M	165	1					1	2	2	1	5	6	10	14	18	21	17	19	25	23	
	BK F	182	1						3	1	4	5	6	16	11	14	18	11	26	21	45	
	OT M	18					1					1			1		3	2	1	3	6	
	OT F	13										1		1		1		1			9	
10	TOTAL	2																1	1			
	WH M	1																1				
	WH F																					
Syphilis (A50-A53)	BK M	1																	1			
	BK F																					
	OT M																					
	OT F																					
13	TOTAL	1							1													
	WH M	1							1													
	WH F																					
Measles (B05)	BK M																					
	BK F																					
	OT M																					
	OT F																					
14	TOTAL	117									2	6	17	26	27	20	6	6	3	2	2	
	WH M	55									2	2	11	18	11	7		2		1	1	
	WH F	17										2	2	2	2	3	2	1	3			
Viral Hepatitis (B15-B19)	BK M	29										2	3	5	9	7	3					
	BK F	10											1	1	4	2	1				1	
	OT M	3													1	1		1				
	OT F	3																2		1		
15	TOTAL	142						1	4	10	9	32	23	22	20	7	8	1	3	2		
	WH M	33							1	2	1	6	3	9	4	3	3	1				
	WH F	4							1				1	1	1							
Human Immunodeficiency Virus	BK M	67						1	1	5	3	13	16	11	9	1	4		2	1		
(HIV) Disease (B20-B24)	BK F	34							1	3	5	12	3		6	2	1		1			
	OT M	3										1		1		1						
	OT F	1																		1		
17	TOTAL	141	2			1	1			2	1	2	1	6	7	11	18	17	22	22	28	
	WH M	52	2							2	1			4		4	8	6	10	6	9	
	WH F	65				1						1	1		3	4	8	9	10	14	14	
Other Infectious and Parasitic Diseases	BK M	12										1			1	2	1	2	1	2	2	
(Residual of A00-B99)	BK F	10												2	3	1	1				3	
	OT M																					
	OT F	2					1												1			
18-40	TOTAL	13,958	2	12	13	9	12	23	30	57	91	214	463	828	1,154	1,563	1,790	1,906	1,903	1,787	2,099	2
	WH M	5,776	1	7	5	4	5	11	10	17	33	57	157	316	468	656	795	819	796	767	850	2
	WH F	5,100		1	3	2	2	6	8	18	41	82	177	275	346	522	613	667	738	711	888	
Malignant Neoplasms (C00-C97)	BK M	1,451		2	1		2	4	6	8	5	28	44	99	185	194	184	207	180	140	162	
	BK F	1,292		1	2	3	3	1	4	10	9	38	72	103	121	153	151	163	151	133	174	
	OT M	173			1				1	2	1	4	6	22	18	17	27	28	19	15	12	
	OT F	166	1	1	1			1	1	2	2	5	7	13	16	21	20	22	19	21	13	
18	TOTAL	204								1	1	3	7	28	23	34	23	15	22	20	27	
	WH M	98										2	3	18	11	16	17	8	10	3	10	
	WH F	56									1			4	3	6	2	3	9	12	16	
Lip, Oral Cavity, and Pharynx (C00-C14)	BK M	30								1			1	1	6	10	1	4	2	4		
	BK F	16										1	2	5	2	2	1		1	1	1	
	OT M	3											1		1		1					
	OT F	1															1					
19	TOTAL	368								1	2	11	12	34	34	55	46	53	41	44	35	
	WH M	236								1	1	8	8	20	22	37	29	34	29	27	20	
	WH F	58										2	1	6	2	4	8	6	8	10	11	
Esophagus (C15)	BK M	55									1		2	6	9	10	7	10	3	4	3	
	BK F	13										1	1	2	1	2	1	2	1	1	1	
	OT M	5														2	1			2		
	OT F	1																1				

TABLE 25
ONE HUNDRED THIRTEEN SELECTED CAUSES OF RESIDENT DEATHS
BY ICD TENTH REVISION CODES BY AGE, RACE, AND SEX
VIRGINIA, 2010

NATIONAL CENTER FOR HEALTH STATISTICS LIST OF 113 SELECTED CAUSES OF DEATH BY ICD 10 CODES	RACE AND SEX	TOTAL	AGE IN YEARS: Under 5 < 1	1-4	5-9	10-14	15-19	20-24	25-29	30-34	35-39	40-44	45-49	50-54	55-59	60-64	65-69	70-74	75-79	80-84	85 Up	Age Unk
20	TOTAL	267							1		2	9	10	21	24	30	24	47	23	28	48	
	WH M	98									1		3	8	8	15	10	15	6	13	19	
	WH F	70										3	4	3	6	5	4	13	5	9	18	
Stomach (C16)	BK M	53							1		1	3	2	4	4	7	5	11	7	2	6	
	BK F	27										1		4	5	2	2	4	2	3	4	
	OT M	12										1	1	2	1	1	1	3	2			
	OT F	7										1					2	1	1	1	1	
21	TOTAL	1,243								8	17	29	40	80	99	141	125	143	181	150	229	1
	WH M	492								1	8	5	19	33	40	64	64	57	72	53	75	1
	WH F	432								3	7	13	10	21	23	35	35	45	63	70	107	
Colon, Rectum, and Anus (C18-C21)	BK M	150								1	1	3	6	11	20	20	13	21	19	12	23	
	BK F	134								2	1	5	5	12	12	18	8	16	23	11	21	
	OT M	16										1		1	3		1	2	2	4	2	
	OT F	19								1		2		2	1	4	4	2	2		1	
22	TOTAL	450							2	2	2	7	22	34	78	53	57	58	41	47	47	
	WH M	201							1	1		2	11	18	33	16	27	32	20	21	19	
	WH F	102									2	1	4	4	8	12	13	10	8	17	23	
Liver and Intrahepatic Bile Ducts (C22)	BK M	81							1			2	4	7	27	18	9	7	5		1	
	BK F	34										1	1	2	6	5	4	4	5	5	1	
	OT M	22								1		1	1	3	2	1	2	4	3	2	2	
	OT F	10											1		2	1	2	1		2	1	
23	TOTAL	871							1	1	3	5	22	51	84	113	128	116	119	97	131	
	WH M	352							1		1	1	12	20	36	46	65	37	45	41	47	
	WH F	332									2	1	4	16	25	41	37	45	57	43	61	
Pancreas (C25)	BK M	85										2	3	9	14	13	11	13	7	5	8	
	BK F	83										1	3	5	7	10	11	15	9	8	14	
	OT M	10								1				1		2	3	3				
	OT F	9													2	1	1	3	1		1	
24	TOTAL	92											5	6	12	9	20	16	5	10	9	
	WH M	59											2	5	6	5	12	9	4	8	8	
	WH F	15											1		1	1	5	4	1	2		
Larynx (C32)	BK M	13											1	1	4	2	3	1			1	
	BK F	5											1		1	1		2				
	OT M																					
	OT F																					
25	TOTAL	3,950				1	1			4	9	29	100	226	310	470	603	636	615	526	419	1
	WH M	1,774								3	5	12	30	96	148	222	274	305	280	232	166	1
	WH F	1,406								1	2	15	45	73	88	144	204	223	238	198	175	
Trachea, Bronchus, and Lung (C33-C34)	BK M	415										1	13	32	49	53	63	66	56	44	38	
	BK F	280				1	1				1	1	10	15	19	40	48	36	31	42	35	
	OT M	40											1	7	5	6	10	5	2	3	1	
	OT F	35									1		1	3	1	5	4	1	8	7	4	
26	TOTAL	242				1			3	1	5	10	10	13	30	27	23	27	33	32	27	
	WH M	146							3		4	7	5	4	21	19	17	16	18	18	14	
	WH F	86				1				1	1	3	4	9	7	8	5	11	11	13	12	
Melanoma of Skin (C43)	BK M	3													1				2			
	BK F	5											1		1		1		1	1		
	OT M	1																			1	
	OT F	1																	1			
27	TOTAL	1,036							2	4	13	38	64	86	116	120	124	114	117	88	150	
	WH M	7										1			1		2	1	1		1	
	WH F	744							1	2	9	20	39	55	69	89	95	89	84	77	115	
Breast (C50)	BK M	2															1				1	
	BK F	263							1	2	4	15	23	30	40	29	26	21	29	11	32	
	OT M																					
	OT F	20										2	2	1	6	2		3	3		1	

TABLE 25
ONE HUNDRED THIRTEEN SELECTED CAUSES OF RESIDENT DEATHS
BY ICD TENTH REVISION CODES BY AGE, RACE, AND SEX
VIRGINIA, 2010

NATIONAL CENTER FOR HEALTH STATISTICS LIST OF 113 SELECTED CAUSES OF DEATH BY ICD 10 CODES	RACE AND SEX	TOTAL	AGE IN YEARS																			
			Under 5			10-	15-	20-	25-	30-	35-	40-	45-	50-	55-	60-	65-	70-	75-	80-	85	Age
			< 1	1-4	5-9	14	19	24	29	34	39	44	49	54	59	64	69	74	79	84	Up	Unk
28	TOTAL	69								4	5	3	11	16	8	4	4	6	5	2	1	
	WH M																					
	WH F	44								3	4	2	7	10	6	3	2	3	2	2		
Cervix Uteri (C53)	BK M																					
	BK F	22								1	1	1	3	4	2	1	2	3	3		1	
	OT M																					
	OT F	3											1	2								
29	TOTAL	220								1	1	3	10	7	9	37	38	32	36	20	26	
	WH M																					
	WH F	162								1		1	8	6	6	29	31	19	27	14	20	
Corpus Uteri and Uterus (C54-C55)	BK M																					
	BK F	55									1	2	2	1	3	7	7	12	9	5	6	
	OT M																					
	OT F	3														1		1		1		
30	TOTAL	366							2	3	2	7	20	23	29	41	50	49	47	47	46	
	WH M																					
	WH F	293							1	1	2	3	13	18	25	32	41	40	40	39	38	
Ovary (C56)	BK M																					
	BK F	65							1	2		4	7	4	4	7	9	6	7	7	7	
	OT M																					
	OT F	8												1		2		3		1	1	
31	TOTAL	699										1	3	6	25	40	52	108	104	140	220	
	WH M	478											2	2	12	24	28	71	72	101	166	
	WH F																					
Prostate (C61)	BK M	213										1	1	4	13	15	24	35	31	38	51	
	BK F																					
	OT M	8														1		2	1	1	3	
	OT F																					
32	TOTAL	309		2				1			3	4	10	17	25	31	50	39	42	38	47	
	WH M	175		2							2	3	5	8	12	22	28	22	29	18	24	
	WH F	75						1			1	1	3	4	6	6	13	8	6	11	15	
Kidney and Renal Pelvis (C64-C65)	BK M	30												1	5	3	6	7	4	3	1	
	BK F	26											1	2	2		3	2	3	6	7	
	OT M	3											1	2								
	OT F																					
33	TOTAL	351										3	2	8	18	30	33	48	45	68	96	
	WH M	214											2	4	11	21	23	35	23	43	52	
	WH F	90										2		4	3	5	5	8	14	17	32	
Bladder (C67)	BK M	23										1			1	3	3	3	5	1	6	
	BK F	17													2	1	2	1	2	5	4	
	OT M	5													1			1		1	2	
	OT F	2																	1	1		
34	TOTAL	353	1	2	3	1	1	4	3	10	4	14	27	24	41	53	51	34	37	23	20	
	WH M	178		1				4	2	3	1	6	14	15	20	25	29	21	16	9	12	
Meninges, Brain, and Other	WH F	122		1	1		1			2	3	3	10	6	14	20	18	10	15	13	5	
Parts Central Nervous System	BK M	22								2		3	1	1	4	3	2	1	4		1	
(C70-C72)	BK F	21			1	1			1	2		2	1	1		4	2	2	1	1	2	
	OT M	3			1									1	1							
	OT F	7	1							1			1		2	1			1			
35-39	TOTAL	1,258		6	2	2	4	7	13	9	10	16	40	48	72	111	152	171	175	194	226	
	WH M	562		3	1	2	2	2	3	4	5	6	19	21	34	52	79	66	77	90	96	
	WH F	421						2	4	2	2	4	9	9	21	31	42	59	61	75	100	
Lymphoid, Hematopoietic and	BK M	132		1	1		1	2	4	2	1	5	1	10	12	15	17	14	21	14	11	
Related Tissue (C81-C96)	BK F	101		1			1			1			9	6	4	10	9	21	12	10	17	
	OT M	24							1		1	1	1	2	1	2	4	7	3	1		
	OT F	18		1				1	1		1		1			1	1	4	1	4	2	

TABLE 25
ONE HUNDRED THIRTEEN SELECTED CAUSES OF RESIDENT DEATHS
BY ICD TENTH REVISION CODES BY AGE, RACE, AND SEX
VIRGINIA, 2010

NATIONAL CENTER FOR HEALTH STATISTICS LIST OF 113 SELECTED CAUSES OF DEATH BY ICD 10 CODES	RACE AND SEX	TOTAL	AGE IN YEARS: Under 5 < 1	1-4	5-9	10-14	15-19	20-24	25-29	30-34	35-39	40-44	45-49	50-54	55-59	60-64	65-69	70-74	75-79	80-84	85 Up	Age Unk
35	TOTAL	27						1	2	1		2	1		1	8	6		1	1	3	
	WH M	12										2	1		1	4	3				1	
	WH F	10						1	2							2	2			1	2	
Hodgkin's Disease (C81)	BK M	2								1						1						
	BK F	2														1			1			
	OT M	1															1					
	OT F																					
36	TOTAL	447			1		1	2	7	1	5	4	13	20	23	37	56	57	57	73	90	
	WH M	210						2	2	1	3	3	5	10	10	19	31	29	20	34	41	
	WH F	151							1		1	1	2	2	6	8	15	16	26	29	44	
Non-Hodgkin's Lymphoma (C82-C85)	BK M	44			1		1		3		1			5	4	6	5	4	7	5	2	
	BK F	27											6	2	2	2	3	5	2	3	2	
	OT M	9												1	1	1	2	2	1	1		
	OT F	6							1							1		1	1	1	1	
37	TOTAL	490		6	1	2	3	4	4	7	5	9	21	16	25	41	56	66	72	72	80	
	WH M	239		3	1	2	2		1	3	2	1	12	8	15	21	30	24	38	38	38	
	WH F	169						1	1	2	1	3	5	3	7	14	16	29	24	27	36	
Leukemia (C91-C95)	BK M	36		1				2	1	1		4	1	3	2	4	8	1	5	1	2	
	BK F	29		1			1			1			2	1	1	2	1	8	4	4	3	
	OT M	8							1		1	1		1			1	2	1			
	OT F	9		1				1			1		1					2		2	1	
38	TOTAL	294										1	5	12	23	25	34	48	45	48	53	
	WH M	101											1	3	8	8	15	13	19	18	16	
Multiple Myeloma and Immunoproliferative	WH F	91											2	4	8	7	9	14	11	18	18	
Neoplasms (C88,C90)	BK M	50										1		2	6	4	4	9	9	8	7	
	BK F	43											1	3	1	5	5	8	5	3	12	
	OT M	6											1			1		3	1			
	OT F	3															1	1		1		
39	TOTAL																					
	WH M																					
Other Malignancies of Lymphoid	WH F																					
and Hematopoietic Tissue (C96)	BK M																					
	BK F																					
	OT M																					
	OT F																					
40	TOTAL	1,610	1	2	8	4	6	11	3	8	12	22	48	100	117	164	187	194	215	213	295	
	WH M	706	1	1	4	2	3	5		4	5	4	22	44	53	72	91	90	94	90	121	
All Other and Unspecified	WH F	592			2	1	1	3	2	2	5	8	15	27	33	51	53	71	89	89	140	
Malignant Neoplasms	BK M	144		1			1	2		2	1	7	9	12	16	22	19	14	14	13	11	
(Residual of C00-C97)	BK F	125			1	1	1	1	1		1	3	2	10	10	14	15	16	12	16	21	
	OT M	21												3	3	2	4	1	6	1	1	
	OT F	22			1									4	2	3	5	2		4	1	
41	TOTAL	342	4	2	3	1	1		2	2	3	6	3	7	17	28	23	36	45	62	97	
	WH M	160	3		1				1	2		1		2	9	10	13	18	21	36	43	
Benign Neoplasms and Neoplasms	WH F	111		2		1	1		1			2	3	1	4	10	6	11	16	19	34	
of Unspecified Nature (D00-D48)	BK M	23			2						1	1			2	4	3	4	3	1	2	
	BK F	40	1								2	2		4	2	3	1	2	4	4	15	
	OT M	6																1	1	2	2	
	OT F	2														1					1	
42	TOTAL	141					2	1	3	1	6	6	7	4	5	7	5	10	14	15	55	
	WH M	31											1		3		2	4	5	5	11	
	WH F	57							1			1	2	2	1	3	2	3	2	7	33	
Anemias (D50-D64)	BK M	22					2		1	1	3	2	2	1	1	3		1	2	1	2	
	BK F	30						1	1		3	3	2	1		1	1	2	5	2	8	
	OT M																					
	OT F	1																			1	

TABLE 25
ONE HUNDRED THIRTEEN SELECTED CAUSES OF RESIDENT DEATHS
BY ICD TENTH REVISION CODES BY AGE, RACE, AND SEX
VIRGINIA, 2010

NATIONAL CENTER FOR HEALTH STATISTICS LIST OF 113 SELECTED CAUSES OF DEATH BY ICD 10 CODES	RACE AND SEX	TOTAL	AGE IN YEARS: Under 5 < 1	Under 5 1-4	5-9	10-14	15-19	20-24	25-29	30-34	35-39	40-44	45-49	50-54	55-59	60-64	65-69	70-74	75-79	80-84	85 Up	Age Unk
43	TOTAL	1,527					1	3	6	7	19	25	57	89	137	155	173	182	196	190	287	
	WH M	521						1		3	7	11	20	43	49	64	66	64	63	58	72	
	WH F	500							1		4	6	15	20	36	38	49	49	60	89	133	
Diabetes Mellitus (E10-E14)	BK M	244							3	4	2	5	12	14	26	29	32	33	37	22	25	
	BK F	227					1	2	2		5	3	9	11	21	20	22	29	29	20	53	
	OT M	19									1		1	1	3	2	3	4	3		1	
	OT F	16													2	2	1	3	4	1	3	
44-45	TOTAL	81									1	1		3	3	4	5	5	7	11	41	
	WH M	17													2	2	1	1	3	3	5	
	WH F	44										1		2		2	3	2	2	8	24	
Nutritional Deficiencies (E40-E64)	BK M	4																1	1		2	
	BK F	16									1			1	1		1	1	1		10	
	OT M																					
	OT F																					
44	TOTAL	76									1	1		2	3	4	5	5	7	11	37	
	WH M	15													2	2	1	1	3	3	3	
	WH F	42										1		1		2	3	2	2	8	23	
Malnutrition (E40-E46)	BK M	4																1	1		2	
	BK F	15									1			1	1		1	1	1		9	
	OT M																					
	OT F																					
45	TOTAL	5												1							4	
	WH M	2																			2	
	WH F	2												1							1	
Other Nutritional Deficiencies (E50-E64)	BK M																					
	BK F	1																			1	
	OT M																					
	OT F																					
46	TOTAL	16	4		1					1	2	1		2		1	1			3		
	WH M	5	1							1	1					1				1		
	WH F	4	1		1							1								1		
Meningitis (G00,G03)	BK M	1	1																			
	BK F	5	1											2			1			1		
	OT M																					
	OT F	1									1											
47	TOTAL	519												2	4	9	19	49	98	122	216	
	WH M	272												2	2	2	11	29	61	70	95	
	WH F	200														5	7	13	30	43	102	
Parkinson's Disease (G20-G21)	BK M	29													2	2		5	5	5	10	
	BK F	12															1	1	1	2	7	
	OT M	5																1	1	1	2	
	OT F	1																		1		
48	TOTAL	1,842													2	7	24	74	183	368	1,184	
	WH M	450															8	34	60	113	235	
	WH F	1,156													2	2	10	31	101	220	790	
Alzheimer's Disease (G30)	BK M	52														2		3	5	9	33	
	BK F	170														3	5	6	15	23	118	
	OT M	1																	1			
	OT F	13															1		1	3	8	
49-64	TOTAL	17,732	9	6	8	5	11	15	46	61	106	226	464	630	907	1,136	1,279	1,546	1,951	2,659	6,665	2
	WH M	6,680	1		1	2	3	4	14	27	42	94	204	274	433	536	583	706	789	1,006	1,961	
	WH F	7,057	3	3		1	2	2	13	15	18	46	72	136	183	260	359	447	696	1,135	3,666	
Major Cardiovascular Diseases (I00-I78)	BK M	1,817	2	2	4	1	1	6	9	8	29	38	109	122	192	193	208	209	197	199	286	2
	BK F	1,850	3	1	1	1	4	3	8	10	15	38	73	81	84	128	104	151	217	269	659	
	OT M	159							1		2	7	4	10	9	12	18	19	20	19	38	
	OT F	169			2		1		1	1		3	2	7	6	7	7	14	32	31	55	

TABLE 25
ONE HUNDRED THIRTEEN SELECTED CAUSES OF RESIDENT DEATHS
BY ICD TENTH REVISION CODES BY AGE, RACE, AND SEX
VIRGINIA, 2010

NATIONAL CENTER FOR HEALTH STATISTICS LIST OF 113 SELECTED CAUSES OF DEATH BY ICD 10 CODES	RACE AND SEX	TOTAL	AGE IN YEARS																			
			Under 5			10-	15-	20-	25-	30-	35-	40-	45-	50-	55-	60-	65-	70-	75-	80-	85	Age
			< 1	1-4	5-9	14	19	24	29	34	39	44	49	54	59	64	69	74	79	84	Up	Unk
49-59	TOTAL	13,332	8	5	3	5	10	13	39	49	89	165	389	509	741	904	999	1,187	1,436	1,931	4,848	2
	WH M	5,378	1			2	3	4	13	19	35	80	182	239	366	469	488	581	613	760	1,523	
	WH F	5,076	3	2		1	1	1	10	12	15	29	58	110	154	190	269	334	496	806	2,585	
Diseases of Heart (I00-I09,I11,I13,I20-I51)	BK M	1,374	2	2	2	1	1	6	8	8	25	27	94	98	143	141	147	154	146	152	215	2
	BK F	1,283	2	1		1	4	2	6	10	12	25	53	52	67	90	75	98	146	180	459	
	OT M	117							1		2	4	2	6	8	10	16	13	13	12	30	
	OT F	104			1		1		1					4	3	4	4	7	22	21	36	
49	TOTAL	58								2			4	1	4	2	6	6	7	9	17	
	WH M	9															1	1	2		5	
Acute Rheumatic Fever and	WH F	34								1				1	2		4	5	3	8	10	
Chronic Rheumatic Heart	BK M	5											2		1		1				1	
Disease (I00-I09)	BK F	7								1			2		1	1			1	1		
	OT M	1																			1	
	OT F	2														1			1			
50	TOTAL	496						1	2	5	11	15	35	40	24	27	27	29	38	55	186	1
	WH M	146							2		3	8	15	16	5	16	14	11	8	15	33	
	WH F	188									3	3	7	6	7	6	6	9	13	25	103	
Hypertensive Heart Disease (I11)	BK M	73						1		1	4	2	9	11	7	4	4	4	7	7	11	1
	BK F	83								4	1	2	4	7	4	1	3	5	9	7	36	
	OT M	3																		1	2	
	OT F	3													1				1		1	
51	TOTAL	59								1	1		1		3	4		2	6	9	32	
	WH M	13									1				1			1		4	6	
	WH F	24													1				4	3	16	
Hypertensive Heart and Renal Disease (I13)	BK M	9								1			1		1	3			1		2	
	BK F	10																1	1	1	7	
	OT M	1																		1		
	OT F	2														1					1	
52-55	TOTAL	7,702		1			1		15	18	34	102	231	313	491	576	657	752	850	1,131	2,529	1
	WH M	3,477							5	10	16	58	118	163	271	333	347	401	400	496	859	
	WH F	2,695							4	2	2	14	33	64	95	113	167	190	270	440	1,301	
Ischemic Heart Diseases (I20-I25)	BK M	772		1					2	4	14	15	52	56	80	70	93	91	83	98	112	1
	BK F	617					1		3	2	1	11	26	21	37	49	36	53	71	80	226	
	OT M	85							1		1	4	2	6	7	9	11	12	11	5	16	
	OT F	56												3	1	2	3	5	15	12	15	
52	TOTAL	2,672							4	11	14	32	83	125	201	246	259	290	297	357	752	1
	WH M	1,211							1	6	7	18	42	70	104	149	136	149	134	149	246	
	WH F	934							1		1	6	11	23	46	51	75	80	98	150	392	
Acute Myocardial Infarction (I21-I22)	BK M	289								3	6	3	22	19	34	30	31	38	29	33	40	1
	BK F	191							2	2		4	8	7	13	13	12	19	26	21	64	
	OT M	26										1		4	4	3	3	1	2	1	7	
	OT F	21												2			2	3	8	3	3	
53	TOTAL	487					1		2		2	10	23	38	41	53	45	35	40	58	139	
	WH M	174							1		2	4	9	16	23	25	19	20	10	14	31	
	WH F	160							1			1	5	5	5	6	12	7	18	26	74	
Other Acute Ischemic Heart Diseases (I24)	BK M	84										3	5	11	10	12	10	3	7	11	12	
	BK F	60					1					2	4	5	3	8	3	4	4	6	20	
	OT M	4												1		1	1				1	
	OT F	5														1		1	1	1	1	
54-55	TOTAL	4,543		1					9	7	18	60	125	150	249	277	353	427	513	716	1,638	
	WH M	2,092							3	4	7	36	67	77	144	159	192	232	256	333	582	
Angina Pectoris and Chronic	WH F	1,601							2	2	1	7	17	36	44	56	80	103	154	264	835	
Ischemic Heart Diseases	BK M	399		1					2	1	8	9	25	26	36	28	52	50	47	54	60	
(I20,I25)	BK F	366							1		1	5	14	9	21	28	21	30	41	53	142	
	OT M	55							1		1	3	2	1	3	5	7	11	9	4	8	
	OT F	30												1	1	1	1	1	6	8	11	

TABLE 25
ONE HUNDRED THIRTEEN SELECTED CAUSES OF RESIDENT DEATHS
BY ICD TENTH REVISION CODES BY AGE, RACE, AND SEX
VIRGINIA, 2010

NATIONAL CENTER FOR HEALTH STATISTICS LIST OF 113 SELECTED CAUSES OF DEATH BY ICD 10 CODES	RACE AND SEX	TOTAL	AGE IN YEARS: Under 5 < 1	1-4	5-9	10-14	15-19	20-24	25-29	30-34	35-39	40-44	45-49	50-54	55-59	60-64	65-69	70-74	75-79	80-84	85 Up	Age Unk
54	TOTAL	1,041							4	5	8	28	62	59	92	71	92	79	102	128	311	
	WH M	479							1	2	5	17	33	36	60	39	51	39	52	48	96	
	WH F	351							1	2		5	7	14	11	20	19	20	31	54	167	
Atherosclerotic Cardiovascular	BK M	110							1	1	3	3	16	7	15	6	14	12	11	12	9	
Disease (I25.0)	BK F	88										3	5	1	4	6	5	6	8	13	37	
	OT M	10							1				1	1	1		3	2			1	
	OT F	3													1					1	1	
55	TOTAL	3,502		1					5	2	10	32	63	91	157	206	261	348	411	588	1,327	
	WH M	1,613							2	2	2	19	34	41	84	120	141	193	204	285	486	
All Other Forms of Ischemic Heart Disease	WH F	1,250							1		1	2	10	22	33	36	61	83	123	210	668	
(I20,I25.1-I25.9)	BK M	289		1					1		5	6	9	19	21	22	38	38	36	42	51	
	BK F	278							1		1	2	9	8	17	22	16	24	33	40	105	
	OT M	45									1	3	1		2	5	4	9	9	4	7	
	OT F	27												1		1	1	1	6	7	10	
56-59	TOTAL	5,017	8	4	3	5	9	12	22	23	43	48	118	155	219	295	309	398	535	727	2,084	
	WH M	1,733	1			2	3	4	6	9	15	14	49	60	89	120	126	167	203	245	620	
	WH F	2,135	3	2		1	1	1	6	9	10	12	18	39	49	71	92	130	206	330	1,155	
Other Heart Diseases (I26-I51)	BK M	515	2	1	2	1	1	5	6	2	7	10	30	31	54	64	49	59	55	47	89	
	BK F	566	2	1		1	3	2	3	3	10	12	21	24	25	39	36	39	64	91	190	
	OT M	27									1				1	1	5	1	2	5	11	
	OT F	41			1		1		1					1	1		1	2	5	9	19	
56	TOTAL	18						1		1	1		3	3		1	2			3	3	
	WH M	5											2	1							2	
	WH F	5								1				1			1			2		
Acute and Subacute Endocarditis (I33)	BK M	3						1									1				1	
	BK F	5									1		1	1		1				1		
	OT M																					
	OT F																					
57	TOTAL	12				1	1		1			1	1	1		2			1	2	1	
	WH M	2																		1	1	
Diseases of Pericardium	WH F	3										1							1	1		
and Acute Myocarditis (I30-I31,I40)	BK M	2							1							1						
	BK F	5				1	1						1	1		1						
	OT M																					
	OT F																					
58	TOTAL	1,682	3						1	1	1	3	21	27	35	58	82	98	177	269	906	
	WH M	553								1	1	2	7	9	12	16	35	46	73	93	258	
	WH F	792											1	4	9	18	29	35	67	116	513	
Heart Failure (I50)	BK M	137	1						1				10	9	11	20	12	9	14	21	29	
	BK F	174	2									1	3	5	3	4	6	8	20	32	90	
	OT M	11																	1	4	6	
	OT F	15																	2	3	10	
59	TOTAL	3,305	5	4	3	4	8	11	20	21	41	44	93	124	184	234	225	300	357	453	1,174	
	WH M	1,173	1			2	3	4	6	8	14	12	40	50	77	104	91	121	130	151	359	
All Other Forms of Heart Disease	WH F	1,335	3	2		1	1	1	6	8	10	11	17	34	40	53	62	95	138	211	642	
(I26-I28,I34-I38,I42-I49,I51)	BK M	373	1	1	2	1	1	4	4	2	7	10	20	22	43	43	36	50	41	26	59	
	BK F	382		1			2	2	3	3	9	11	16	17	22	33	30	31	44	58	100	
	OT M	16									1				1	1	5	1	1	1	5	
	OT F	26			1		1		1					1	1		1	2	3	6	9	
60	TOTAL	589							1	1	1	7	15	25	31	33	32	39	73	104	227	
	WH M	161								1			6	7	15	10	8	15	22	30	47	
Essential Hypertension and	WH F	235										2	1	3	4	8	11	9	27	39	131	
Hypertensive Renal Disease (I10,I12,I15)	BK M	70							1			1	2	8	8	7	6	8	11	9	9	
	BK F	110									1	4	5	7	3	8	6	6	11	22	37	
	OT M	6											1							4	1	
	OT F	7													1		1	1	2		2	

TABLE 25
ONE HUNDRED THIRTEEN SELECTED CAUSES OF RESIDENT DEATHS
BY ICD TENTH REVISION CODES BY AGE, RACE, AND SEX
VIRGINIA, 2010

NATIONAL CENTER FOR HEALTH STATISTICS LIST OF 113 SELECTED CAUSES OF DEATH BY ICD 10 CODES	RACE AND SEX	TOTAL	AGE IN YEARS: Under 5 < 1	Under 5 1-4	5-9	10-14	15-19	20-24	25-29	30-34	35-39	40-44	45-49	50-54	55-59	60-64	65-69	70-74	75-79	80-84	85 Up	Age Unk
61	TOTAL	3,259	1	1	5			2	3	10	12	50	54	85	119	165	203	275	361	531	1,382	
	WH M	931			1					6	5	13	12	23	42	41	70	88	118	180	332	
	WH F	1,514		1				1	2	3	2	14	13	23	24	51	59	88	140	255	838	
Cerebrovascular Diseases (I60-I69)	BK M	328			2						3	9	12	15	38	39	49	44	36	30	51	
	BK F	398	1		1			1	1		2	8	14	18	12	29	21	43	54	54	139	
	OT M	33										3	1	3	1	2	2	6	5	3	7	
	OT F	55			1					1		3	2	3	2	3	2	6	8	9	15	
62	TOTAL	128										1		3	3	5	6	9	12	29	60	
	WH M	37												2	2	2	2	3	2	12	12	
	WH F	70										1			1	2	3	5	7	11	40	
Atherosclerosis (I70)	BK M	10												1		1			2	2	4	
	BK F	11															1	1	1	4	4	
	OT M																					
	OT F																					
63-64	TOTAL	424					1		3	1	4	3	6	8	13	29	39	36	69	64	148	
	WH M	173							1	1	2	1	4	3	8	14	15	19	34	24	47	
Other Diseases of Circulatory System	WH F	162					1		1		1					9	17	11	26	24	72	
(I71-I78)	BK M	35									1	1	1		3	5	6	3	2	6	7	
	BK F	48							1			1	1	4	2	1	1	3	5	9	20	
	OT M	3												1					2			
	OT F	3																		1	2	
63	TOTAL	223							2		3	2	5	6	8	15	22	18	45	33	64	
	WH M	110									2	1	4	2	8	7	10	13	22	14	27	
	WH F	76							1							3	9	4	17	14	28	
Aortic Aneurysm and Dissection (I71)	BK M	14									1	1	1			4	3		1	2	1	
	BK F	19							1					4		1		1	3	3	6	
	OT M	2																	2			
	OT F	2																			2	
64	TOTAL	201					1		1	1	1	1	1	2	5	14	17	18	24	31	84	
	WH M	63							1	1				1		7	5	6	12	10	20	
Other Diseases of Arteries, Arterioles,	WH F	86					1				1					6	8	7	9	10	44	
and Capillaries (I72-I78)	BK M	21													3	1	3	3	1	4	6	
	BK F	29										1	1		2		1	2	2	6	14	
	OT M	1												1								
	OT F	1																		1		
65	TOTAL	105	1	1				1	3	3	7	4	5	6	5	6	2	8	10	17	26	
	WH M	28		1				1			1	1		3	3	3	1	2	1	7	4	
	WH F	44									1	3	3	2		2		5	6	6	16	
Other Disorders of Circulatory System	BK M	17	1						3		3		1		2	1	1	1	2	1	1	
(I80-I99)	BK F	15								3	2		1	1					1	2	5	
	OT M	1																		1		
	OT F																					
66-67	TOTAL	1,183	3					6	2	7	7	8	10	25	29	35	60	87	135	193	576	
	WH M	461						1		2	3	3	3	11	13	15	33	39	54	83	201	
	WH F	507						3		3	4	4	5	6	4	9	13	35	51	85	285	
Influenza and Pneumonia (J09-J18)	BK M	99	3					1	2	2			1	3	3	5	9	7	17	14	32	
	BK F	95						1				1		5	7	6	4	5	10	11	45	
	OT M	13											1		2			1	2		7	
	OT F	8															1		1		6	
66	TOTAL	3									1			1			1					
	WH M	2												1			1					
	WH F	1									1											
Influenza (J09-J11)	BK M																					
	BK F																					
	OT M																					
	OT F																					

TABLE 25
ONE HUNDRED THIRTEEN SELECTED CAUSES OF RESIDENT DEATHS
BY ICD TENTH REVISION CODES BY AGE, RACE, AND SEX
VIRGINIA, 2010

NATIONAL CENTER FOR HEALTH STATISTICS LIST OF 113 SELECTED CAUSES OF DEATH BY ICD 10 CODES	RACE AND SEX	TOTAL	AGE IN YEARS: Under 5 < 1	1-4	5-9	10-14	15-19	20-24	25-29	30-34	35-39	40-44	45-49	50-54	55-59	60-64	65-69	70-74	75-79	80-84	85 Up	Age Unk
67	TOTAL	1,180	3					6	2	7	6	8	10	24	29	35	59	87	135	193	576	
	WH M	459						1		2	3	3	3	10	13	15	32	39	54	83	201	
	WH F	506						3		3	3	4	5	6	4	9	13	35	51	85	285	
Pneumonia (J12-J18)	BK M	99	3					1	2	2			1	3	3	5	9	7	17	14	32	
	BK F	95						1				1		5	7	6	4	5	10	11	45	
	OT M	13											1		2			1	2		7	
	OT F	8															1		1		6	
68-69	TOTAL	1																		1		
	WH M																					
	WH F																					
Other Acute Lower Respiratory Infections	BK M																					
(J20-J22)	BK F	1																		1		
	OT M																					
	OT F																					
68	TOTAL	1																		1		
	WH M																					
	WH F																					
Acute Bronchitis and Brochiolitis (J20-J21)	BK M																					
	BK F	1																		1		
	OT M																					
	OT F																					
69	TOTAL																					
	WH M																					
	WH F																					
Unspecified Acute Lower	BK M																					
Respiratory Infection (J22)	BK F																					
	OT M																					
	OT F																					
70-73	TOTAL	2,957	2	1				1	2	4	3	7	34	71	86	219	318	397	496	543	773	
	WH M	1,187	1	1					1		3	3	11	23	34	94	147	175	205	220	269	
	WH F	1,420	1							2		2	16	31	39	92	129	171	244	272	421	
Chronic Lower Respiratory Diseases	BK M	189							1	1		2	3	6	9	14	27	29	24	26	47	
(J40-J47)	BK F	136						1					4	11	4	16	13	19	19	21	28	
	OT M	14								1						2		3	2	3	3	
	OT F	11														1	2		2	1	5	
70	TOTAL	8	1	1													1	1	1		3	
	WH M	3		1														1			1	
	WH F	4	1														1		1		1	
Bronchitis, Chronic and Unspecified	BK M																					
(J40-J42)	BK F	1																			1	
	OT M																					
	OT F																					
71	TOTAL	234							1		1		4	7	8	25	25	31	39	39	54	
	WH M	103							1		1		1	3	7	7	14	15	18	19	17	
	WH F	106											3	3	1	14	11	10	19	18	27	
Emphysema (J43)	BK M	19												1		2		6	1	1	8	
	BK F	6														2			1	1	2	
	OT M																					
	OT F																					
72	TOTAL	69						1	1	3	1	2	10	7	4	6	5	7	6	4	12	
	WH M	10									1		2	1	1	1		1	1		2	
	WH F	23								1			4	1		1	2	2	2	4	6	
Asthma (J45-J46)	BK M	12							1	1		2	1		3			1	2		1	
	BK F	18						1					3	5		2	1	3			3	
	OT M	3								1						1			1			
	OT F	3														1	2					

TABLE 25
ONE HUNDRED THIRTEEN SELECTED CAUSES OF RESIDENT DEATHS
BY ICD TENTH REVISION CODES BY AGE, RACE, AND SEX
VIRGINIA, 2010

NATIONAL CENTER FOR HEALTH STATISTICS LIST OF 113 SELECTED CAUSES OF DEATH BY ICD 10 CODES	RACE AND SEX	TOTAL	AGE IN YEARS: Under 5 < 1	Under 5 1-4	5-9	10-14	15-19	20-24	25-29	30-34	35-39	40-44	45-49	50-54	55-59	60-64	65-69	70-74	75-79	80-84	85 Up	Age Unk
73	TOTAL	2,646	1							1	1	5	20	57	74	188	287	358	450	500	704	
	WH M	1,071	1								1	3	8	19	26	86	133	158	186	201	249	
	WH F	1,287								1		2	9	27	38	77	115	159	222	250	387	
Other Chronic Lower Respiratory Diseases	BK M	158											2	5	6	12	27	22	21	25	38	
(J44,J47)	BK F	111											1	6	4	12	12	16	18	20	22	
	OT M	11														1		3	1	3	3	
	OT F	8																	2	1	5	
74	TOTAL	58												5	1	2	5	8	10	9	18	
	WH M	56												5	1	2	5	8	10	8	17	
	WH F																					
Pneumoconioses and Chemical Effects	BK M	2																		1	1	
(J60-J66,J68)	BK F																					
	OT M																					
	OT F																					
75	TOTAL	508								2		1	7	10	21	19	17	33	61	95	242	
	WH M	227								2			1	8	9	11	3	20	26	42	105	
	WH F	197											3	1	5	2	7	8	23	36	112	
Pneumonitis Due to Solids and Liquids	BK M	48										1	2		4	5	5	2	9	11	9	
(J69)	BK F	35											1	1	3	1	2	3	3	6	15	
	OT M	1																			1	
	OT F																					
76	TOTAL	845	7	1	1	1	1	2	1	4	5	7	16	25	27	56	65	97	136	130	263	
	WH M	346	1				1	1	1	1	1	1	8	12	7	26	34	46	49	55	102	
	WH F	356	1			1				1		5	7	9	10	18	16	39	62	58	129	
Other Diseases of Respiratory System	BK M	59	5		1			1			4			3	4	6	4	5	10	5	11	
(J00-J06,J30-J39,J67,J70-J98)	BK F	64		1						2		1	1	1	3	6	9	3	9	12	16	
	OT M	8															2	2	2		2	
	OT F	12													3			2	4		3	
77	TOTAL	44								1		1		4	3	7	2	3	6	5	12	
	WH M	17										1		2	2	3	1		3		5	
	WH F	23								1				1		4	1	2	3	4	7	
Peptic Ulcer (K25-K28)	BK M	2													1			1				
	BK F	2												1						1		
	OT M																					
	OT F																					
78	TOTAL	14										1	1			2	1	2	1	2	4	
	WH M	5											1			1			1	1	1	
	WH F	6															1	2			3	
Diseases of Appendix (K35-K38)	BK M	2										1				1						
	BK F	1																		1		
	OT M																					
	OT F																					
79	TOTAL	25												2		1		3	5	3	11	
	WH M	12												1				1	3	2	5	
	WH F	8														1		1	2		4	
Hernia (K40-K46)	BK M	2												1				1				
	BK F	3																		1	2	
	OT M																					
	OT F																					
80-81	TOTAL	687							3	6	11	26	82	111	101	101	70	60	49	34	33	
	WH M	363								4	5	17	46	55	63	52	40	29	24	12	16	
	WH F	205							3	2	4	6	23	30	14	34	17	21	18	18	15	
Chronic Liver Disease and Cirrhosis	BK M	76									2		9	20	15	10	6	7	5	2		
(K70,K73-K74)	BK F	35										2	3	6	7	4	7	3	2		1	
	OT M	5										1			2	1				1		
	OT F	3											1							1	1	

TABLE 25
ONE HUNDRED THIRTEEN SELECTED CAUSES OF RESIDENT DEATHS
BY ICD TENTH REVISION CODES BY AGE, RACE, AND SEX
VIRGINIA, 2010

NATIONAL CENTER FOR HEALTH STATISTICS LIST OF 113 SELECTED CAUSES OF DEATH BY ICD 10 CODES	RACE AND SEX	TOTAL	AGE IN YEARS: Under 5 < 1	1-4	5-9	10-14	15-19	20-24	25-29	30-34	35-39	40-44	45-49	50-54	55-59	60-64	65-69	70-74	75-79	80-84	85 Up	Age Unk
80	TOTAL	211							3	5	8	20	34	36	36	26	25	9	5	3	1	
	WH M	115								3	3	13	21	19	20	11	14	6	4		1	
	WH F	60							3	2	4	4	11	10	5	11	6		1	3		
Alcoholic Liver Disease (K70)	BK M	27									1		2	7	7	4	3	3				
	BK F	7										2			3		2					
	OT M	2										1			1							
	OT F																					
81	TOTAL	476								1	3	6	48	75	65	75	45	51	44	31	32	
	WH M	248								1	2	4	25	36	43	41	26	23	20	12	15	
	WH F	145										2	12	20	9	23	11	21	17	15	15	
Other Chronic Liver Disease	BK M	49									1		7	13	8	6	3	4	5	2		
and Cirrhosis (K73-K74)	BK F	28											3	6	4	4	5	3	2		1	
	OT M	3													1	1				1		
	OT F	3											1							1	1	
82	TOTAL	70											2	2	1	5	7	4	5	8	36	
	WH M	26											2		1		3	3	2	4	11	
Cholelithiasis and Other	WH F	31														3	2	1	2	4	19	
Disorders of Gallbladder (K80-K82)	BK M	6												1		1	1				3	
	BK F	4												1			1				2	
	OT M	1																	1			
	OT F	2														1					1	
83-86	TOTAL	1,583	3			3		1	1	7	10	12	36	49	70	101	132	169	174	260	555	
	WH M	536				2					2	1	14	12	25	33	30	67	69	89	192	
Nephritis, Nephrotic Syndrome,	WH F	517	1			1		1		1	1	1	9	8	15	18	49	40	47	91	234	
and Nephrosis	BK M	220	1						1	1	6	3	3	13	15	30	25	33	23	31	35	
(N00-N07,N17-N19,N25-N27)	BK F	274								4	1	7	9	15	15	16	28	25	27	43	84	
	OT M	16	1										1			3		2	2	4	3	
	OT F	20								1				1		1		2	6	2	7	
83	TOTAL	6				1										1	1		1		2	
	WH M	2				1															1	
Acute and Progressive Nephritic	WH F	3															1		1		1	
and Nephrotic Syndrome	BK M																					
(N00-N01,N04)	BK F	1														1						
	OT M																					
	OT F																					
84	TOTAL	154									1			4	6	2	7	12	17	26	79	
Chronic Glomerulonephritis, Nephritis,	WH M	43												1	1		1	4	6	9	21	
Nephritis Unspecified as Acute or Chronic,	WH F	56													1		2	4	3	8	38	
and Renal Sclerosis	BK M	19									1			3	3		1	2	3	2	4	
(N02-N03,N05-N07,N26)	BK F	30													1	2	3	2	3	6	13	
	OT M	1																			1	
	OT F	5																	2	1	2	
85	TOTAL	1,423	3			2		1	1	7	9	12	36	45	64	98	124	157	156	234	474	
	WH M	491				1					2	1	14	11	24	33	29	63	63	80	170	
	WH F	458	1			1		1		1	1	1	9	8	14	18	46	36	43	83	195	
Renal Failure (N17-N19)	BK M	201	1						1	1	5	3	3	10	12	30	24	31	20	29	31	
	BK F	243								4	1	7	9	15	14	13	25	23	24	37	71	
	OT M	15	1										1			3		2	2	4	2	
	OT F	15								1				1		1		2	4	1	5	
86	TOTAL																					
	WH M																					
	WH F																					
Other Disorders of Kidney (N25, N27)	BK M																					
	BK F																					
	OT M																					
	OT F																					

TABLE 25
ONE HUNDRED THIRTEEN SELECTED CAUSES OF RESIDENT DEATHS
BY ICD TENTH REVISION CODES BY AGE, RACE, AND SEX
VIRGINIA, 2010

NATIONAL CENTER FOR HEALTH STATISTICS LIST OF 113 SELECTED CAUSES OF DEATH BY ICD 10 CODES	RACE AND SEX	TOTAL	AGE IN YEARS: Under 5 < 1	Under 5 1-4	5-9	10-14	15-19	20-24	25-29	30-34	35-39	40-44	45-49	50-54	55-59	60-64	65-69	70-74	75-79	80-84	85 Up	Age Unk
87	TOTAL	10				1		1						1			1	1		2	3	
	WH M	2																1			1	
	WH F	7						1						1			1			2	2	
Infections of Kidney (N10-N12,N13.6,N15.1)	BK M																					
	BK F	1				1																
	OT M																					
	OT F																					
88	TOTAL	3																			3	
	WH M	3																			3	
	WH F																					
Hyperplasia of Prostate (N40)	BK M																					
	BK F																					
	OT M																					
	OT F																					
89	TOTAL	2																1			1	
	WH M																					
	WH F	2																1			1	
Inflammatory Diseases of Female Pelvic Organs (N70-N76)	BK M																					
	BK F																					
	OT M																					
	OT F																					
90-91	TOTAL	8							3	4	1											
	WH M																					
Pregnancy, Childbirth, and the Puerperium (O00-O99)	WH F	4							3	1												
	BK M																					
	BK F	3								2	1											
	OT M																					
	OT F	1								1												
90	TOTAL																					
	WH M																					
	WH F																					
Pregnancy With Abortive Outcome (O00-O07)	BK M																					
	BK F																					
	OT M																					
	OT F																					
91	TOTAL	8							3	4	1											
	WH M																					
Other Complications of Pregnancy, Childbirth, and the Puerperium (O10-O99)	WH F	4							3	1												
	BK M																					
	BK F	3								2	1											
	OT M																					
	OT F	1								1												
92	TOTAL	344	343	1																		
	WH M	84	84																			
Certain Conditions Originating in the Perinatal Period (P00-P96)	WH F	60	59	1																		
	BK M	107	107																			
	BK F	80	80																			
	OT M	10	10																			
	OT F	3	3																			
93	TOTAL	234	142	6	3	1	8	2	4	5	6	6	8	5	7	10	4	5	5	3	4	
	WH M	86	36	1	2		4		3	2	5	4	4	2	5	5	1	5	3	3	1	
Congenital Malformations, Deformations, and Chromosomal Abnormalities (Q00-Q99)	WH F	84	57	1		1	3	1		2	1		4	2	1	3	3		2		3	
	BK M	30	24				1					2		1	1	1						
	BK F	24	19	3						1						1						
	OT M	4	3	1																		
	OT F	6	3		1			1	1													
94	TOTAL	1,205	105	13	1	1	8	7	16	14	16	19	38	50	53	49	63	68	70	140	473	1
	WH M	380	30	3	1		3	5	7	7	9	6	17	22	19	24	28	23	25	45	105	1
Symptoms, Signs, and Abnormal Findings Not Elsewhere Classified (R00-R99)	WH F	552	23	3					2	2	2	5	11	16	17	15	19	24	33	70	310	
	BK M	114	31	5			1	1	4	3	3	5	4	5	9	6	5	6	6	6	14	
	BK F	118	19	1			3		2	1	1	1	5	4	4	2	9	8	6	14	38	
	OT M	19	1	1		1		1				2	1	1	3			2		3	3	
	OT F	22	1				1		1	1	1			2	1	2	2	5		2	3	

TABLE 25
ONE HUNDRED THIRTEEN SELECTED CAUSES OF RESIDENT DEATHS
BY ICD TENTH REVISION CODES BY AGE, RACE, AND SEX
VIRGINIA, 2010

NATIONAL CENTER FOR HEALTH STATISTICS LIST OF 113 SELECTED CAUSES OF DEATH BY ICD 10 CODES	RACE AND SEX	TOTAL	AGE IN YEARS: Under 5 < 1	1-4	5-9	10-14	15-19	20-24	25-29	30-34	35-39	40-44	45-49	50-54	55-59	60-64	65-69	70-74	75-79	80-84	85 Up	Age Unk
95	TOTAL	6,723	18	7	15	5	14	23	34	34	67	99	149	274	306	373	389	472	675	984	2,783	2
	WH M	2,093	6	1	4	2	4	10	9	19	27	38	67	124	137	159	147	180	234	297	627	1
	WH F	3,273	5	4	3	1	3	4	10	10	17	29	41	81	94	119	146	182	301	515	1,708	
All Other Diseases (Residual of D65-N98)	BK M	503	2	2	2	2	3	5	6	3	10	15	22	38	40	52	46	38	60	55	101	1
	BK F	768	4		3		4	3	7	2	12	16	18	29	31	40	42	63	68	104	322	
	OT M	44	1		2			1	2		1	1	1	2	2		5	6	4	6	10	
	OT F	42			1										2	3	3	3	8	7	15	
96-104	TOTAL	2,571	20	27	12	12	102	152	152	138	152	167	194	195	132	124	103	105	152	193	439	
	WH M	1,297	8	11	6	6	65	96	83	81	87	93	108	99	75	63	53	53	72	88	150	
	WH F	814	2	6	2	3	18	25	31	35	33	42	58	51	23	37	27	32	55	87	247	
Unintentional Injury (Accidents)	BK M	296	9	7	3	1	13	18	29	18	19	19	18	38	24	16	16	13	16	9	10	
(V01-X59,Y85-Y86)	BK F	126			1	2	5	11	7	4	9	12	9	6	8	5	4	5	8	3	27	
	OT M	28	1	3			1		2		4	1	1	1	1	1	3	1		4	4	
	OT F	10						2							1	2		1	1	2	1	
96-98	TOTAL	769	1	7	5	5	71	89	67	47	67	63	65	56	39	44	32	30	33	20	28	
	WH M	428	1	5	2	2	43	53	33	23	43	35	39	28	23	25	16	13	19	14	11	
	WH F	168		1	2	2	13	16	13	12	6	12	14	13	4	13	10	8	11	2	16	
Transport Accidents	BK M	121		1	1		10	12	15	10	13	12	7	14	6	4	5	6	3	2		
	BK F	41				1	4	8	5	2	3	3	4	1	5	1		3		1		
	OT M	10					1		1		2	1	1			1	1			1	1	
	OT F	1													1							
96	TOTAL	714	1	6	5	4	66	86	61	43	61	61	58	49	35	40	31	28	31	20	28	
Motor Vehicle Accidents	WH M	394	1	4	2	1	40	52	30	20	39	34	34	23	20	23	15	13	18	14	11	
(V02-V04,V09.0,V09.2,V12-V14,	WH F	159		1	2	2	12	16	10	11	6	12	12	13	4	12	10	7	11	2	16	
V19.0-V19.2,V19.4-V19.6,V20-	BK M	111		1	1		9	10	15	10	11	12	7	12	6	3	5	5	2	2		
V79,V80.3-V80.5,V81.0-V81.1,	BK F	39				1	4	8	5	2	3	2	4	1	4	1		3		1		
V82.0-V82.1,V83-V86,V87.0-	OT M	10					1		1		2	1	1			1	1			1	1	
V87.8,V88.0-V88.8,V89.0,V89.2)	OT F	1													1							
97	TOTAL	27		1			4	2	2	1	3	1	3	4	3		1	2				
Other Land Transport Accidents	WH M	15		1			2		1	1	2		3	2	2		1					
(V01,V05-V06,V09.1,V09.3-V09.9,	WH F	3					1		1									1				
V10-V11,V15-V18,V19.3,V19.8-	BK M	7					1	2			1			2				1				
V19.9,V80.0-V80.2,V80.6-V80.9,	BK F	2										1			1							
V81.2-V81.9,V82.2-V82.9,V87.9,	OT M																					
V88.9,V89.1,V89.3,V89.9)	OT F																					
98	TOTAL	28				1	1	1	4	3	3	1	4	3	1	4			2			
	WH M	19				1	1	1	2	2	2	1	2	3	1	2			1			
Water, Air and Space, and Other Accidents	WH F	6							2	1			2			1						
(V90-V99,Y85)	BK M	3									1					1			1			
	BK F																					
	OT M																					
	OT F																					
99-104	TOTAL	1,802	19	20	7	7	31	63	85	91	85	104	129	139	93	80	71	75	119	173	411	
	WH M	869	7	6	4	4	22	43	50	58	44	58	69	71	52	38	37	40	53	74	139	
	WH F	646	2	5		1	5	9	18	23	27	30	44	38	19	24	17	24	44	85	231	
Non-Transport Accidents	BK M	175	9	6	2	1	3	6	14	8	6	7	11	24	18	12	11	7	13	7	10	
(W00-X59,Y86)	BK F	85			1	1	1	3	2	2	6	9	5	5	3	4	4	2	8	2	27	
	OT M	18	1	3					1		2			1	1		2	1		3	3	
	OT F	9						2								2		1	1	2	1	
99	TOTAL	539		1			3	4	5	9	4	6	7	23	19	21	23	31	62	91	230	
	WH M	253					3	4	4	7	4	5	5	17	9	9	12	18	31	40	85	
	WH F	228								1			1	3	5	8	5	10	24	42	129	
Falls (W00-W19)	BK M	25							1	1		1	1	2	4	4	2		3	2	4	
	BK F	17															2	1	4	2	8	
	OT M	12		1										1	1		2	1		3	3	
	OT F	4																1		2	1	

TABLE 25
ONE HUNDRED THIRTEEN SELECTED CAUSES OF RESIDENT DEATHS
BY ICD TENTH REVISION CODES BY AGE, RACE, AND SEX
VIRGINIA, 2010

NATIONAL CENTER FOR HEALTH STATISTICS LIST OF 113 SELECTED CAUSES OF DEATH BY ICD 10 CODES	RACE AND SEX	TOTAL	AGE IN YEARS: Under 5 < 1	Under 5 1-4	5-9	10-14	15-19	20-24	25-29	30-34	35-39	40-44	45-49	50-54	55-59	60-64	65-69	70-74	75-79	80-84	85 Up	Age Unk
100	TOTAL	6			1	1						1	1			2						
	WH M	6			1	1						1	1			2						
Accidental Discharge of Firearms	WH F																					
(W32-W34)	BK M																					
	BK F																					
	OT M																					
	OT F																					
101	TOTAL	80		8	3	2	6	9	7	4	7	6	2	4	6	6	3	2	2	3		
	WH M	41		3	2		4	4	4	3	2	4		3	3	3	1	2	1	2		
Accidental Drowning and Submersion	WH F	13				1		2	1		2		2	1	1	1	1		1			
(W65-W74)	BK M	21		4	1	1	2	3	2	1	2	1			2		1			1		
	BK F	1										1										
	OT M	2		1							1											
	OT F	2														2						
102	TOTAL	71	1	6	2	1	1	3	1		1	3	7	8	4	5	9	5	3	3	8	
	WH M	33	1	3		1					1	1	5	3	3	2	5	2	1	2	3	
Accidental Exposure to Smoke,	WH F	13		2			1	1					1	1		2	1		1	1	2	
Fire, and Flames	BK M	15		1	1							1		3	1	1	3	2	1		1	
(X00-X09)	BK F	10			1			2	1			1	1	1				1			2	
	OT M																					
	OT F																					
103	TOTAL	556				1	13	40	64	72	61	73	86	74	38	19	5	5	2		3	
	WH M	300				1	9	31	40	44	28	36	46	38	17	7		2			1	
Accidental Poisoning and	WH F	177					3	6	16	21	23	29	31	27	10	5	2	2	1		1	
Exposure to Noxious Substances	BK M	46						1	7	5	4	2	5	7	8	5	1	1				
(X40-X49)	BK F	32					1	1	1	2	6	6	4	2	3	2	2		1		1	
	OT M																					
	OT F	1						1														
104	TOTAL	550	18	5	1	2	8	7	8	6	12	15	26	30	26	27	31	32	50	76	170	
	WH M	236	6		1	1	6	4	2	4	9	11	12	10	20	15	19	16	20	30	50	
Other and Unspecified	WH F	215	2	3			1		1	1	2	1	9	6	3	8	8	12	17	42	99	
Nontransport Accidents	BK M	68	9	1			1	2	4	1		2	5	12	3	2	4	4	9	4	5	
(W20-W31,W35-W64,W75-W99,	BK F	25				1						1		2		2			3		16	
X10-X39,X50-X59,Y86)	OT M	4	1	1					1		1											
	OT F	2						1											1			
105-106	TOTAL	982				4	37	63	92	67	73	106	116	120	81	63	49	34	28	17	32	
	WH M	675				3	28	44	57	41	46	71	74	81	57	49	37	27	21	14	25	
	WH F	181					7	8	12	12	15	25	26	28	16	12	6	4	3	2	5	
Intentional Self-Harm (Suicide)	BK M	80				1	1	6	17	11	7	2	13	6	5	1	4	3	2		1	
(U03,X60-X84,Y87.0)	BK F	15						4	2		2	4		2						1		
	OT M	19					1	1	3	2	3	1	2	2	2		1		1			
	OT F	12							1	1		3	1	1	1	1	1		1		1	
105	TOTAL	569					16	28	46	36	46	55	64	73	47	34	35	30	22	13	24	
	WH M	450					15	23	31	24	35	47	46	55	38	31	27	26	19	12	21	
Intentional Self-Harm by	WH F	57							3	4	5	5	8	12	6	3	6	2		1	2	
Discharge of Firearms	BK M	54					1	4	10	8	6	1	10	5	3		1	2	2		1	
(X72-X74)	BK F	2										2										
	OT M	6						1	2					1			1		1			
	OT F																					
106	TOTAL	413				4	21	35	46	31	27	51	52	47	34	29	14	4	6	4	8	
	WH M	225				3	13	21	26	17	11	24	28	26	19	18	10	1	2	2	4	
Intentional Self-Harm by Other Means	WH F	124					7	8	9	8	10	20	18	16	10	9		2	3	1	3	
(U03,X60-X71,X75-X84,Y87.0)	BK M	26				1		2	7	3	1	1	3	1	2	1	3	1				
	BK F	13						4	2		2	2		2						1		
	OT M	13					1		1	2	3	1	2	1	2							
	OT F	12							1	1		3	1	1	1	1	1		1		1	

TABLE 25
ONE HUNDRED THIRTEEN SELECTED CAUSES OF RESIDENT DEATHS
BY ICD TENTH REVISION CODES BY AGE, RACE, AND SEX
VIRGINIA, 2010

NATIONAL CENTER FOR HEALTH STATISTICS LIST OF 113 SELECTED CAUSES OF DEATH BY ICD 10 CODES	RACE AND SEX	TOTAL	AGE IN YEARS: Under 5 < 1	Under 5 1-4	5-9	10-14	15-19	20-24	25-29	30-34	35-39	40-44	45-49	50-54	55-59	60-64	65-69	70-74	75-79	80-84	85 Up	Age Unk
107-108	TOTAL	370	11	7	2		39	75	58	21	37	37	27	13	16	11	3	4	2	3	4	
	WH M	96	6	1	1		12	10	14	7	7	15	4	5	6	2	1	1	1	1	2	
	WH F	56		1			5	7	6	2	3	8	7	3	2	6	1	3	1	1		
Assault (Homicide)	BK M	166	3	2	1		17	50	30	10	19	10	11	4	5	2	1				1	
(U01-U02,X85-Y09,Y87.1)	BK F	38	2	2			3	6	6	2	6	3	2	1	3					1	1	
	OT M	6						1	1		1		2			1						
	OT F	8		1			2	1	1		1	1	1									
107	TOTAL	265		1			30	64	48	16	31	26	16	10	9	5	2	3	1	2	1	
	WH M	57		1			8	8	10	6	6	7	2	3	4	1	1					
	WH F	38					3	4	5	2	3	5	5	3	1	2		3	1	1		
Assault by Discharge of Firearms	BK M	145					16	48	28	8	16	10	9	3	3	2	1				1	
(X93-X95)	BK F	21					3	3	4		5	3		1	1					1		
	OT M	2							1		1											
	OT F	2						1				1										
108	TOTAL	105	11	6	2		9	11	10	5	6	11	11	3	7	6	1	1	1	1	3	
	WH M	39	6		1		4	2	4	1	1	8	2	2	2	1		1	1	1	2	
Assault by Terrorism and Other	WH F	18		1			2	3	1			3	2		1	4	1					
and Unspecified Means	BK M	21	3	2	1		1	2	2	2	3		2	1	2							
(U01-U02,X85-X92,X96-Y09,Y87.1)	BK F	17	2	2				3	2	2	1		2		2						1	
	OT M	4						1					2			1						
	OT F	6		1			2		1		1		1									
109	TOTAL	14					2	3		1	1	1	3	1		1	1					
	WH M	6					1			1			2	1		1						
	WH F	3										1	1				1					
Legal Intervention (Y35,Y89.0)	BK M	4					1	2			1											
	BK F	1						1														
	OT M																					
	OT F																					
110-111	TOTAL	66	5		1	2	3	2	4	3	3	8	8	12	5	2	3	2		1	2	
	WH M	31	3				1	1	1	1		5	7	4	2	1	1	2		1	1	
	WH F	22				1	1	1		2	3	3	1	4	3	1	1				1	
Events of Undetermined Intent	BK M	7	1			1	1		1					2			1					
(Y10-Y34,Y87.2,Y89.9)	BK F	5			1				2					2								
	OT M																					
	OT F	1	1																			
110	TOTAL	8				1	2		1	1		1	1							1		
	WH M	5					1			1		1	1							1		
Discharge of Firearms, Undetermined Intent	WH F																					
(Y22-Y24)	BK M	2				1	1															
	BK F	1							1													
	OT M																					
	OT F																					
111	TOTAL	58	5		1	1	1	2	3	2	3	7	7	12	5	2	3	2			2	
	WH M	26	3					1	1			4	6	4	2	1	1	2			1	
Other Events of Undetermined Intent	WH F	22				1	1	1		2	3	3	1	4	3	1	1				1	
(Y10-Y21,Y25-Y34,Y87.2,Y89.9)	BK M	5	1						1					2			1					
	BK F	4			1				1					2								
	OT M																					
	OT F	1	1																			
113	TOTAL	49									4	3	2	1	3	6	6	2	3	8	11	
	WH M	14									1	1		1	1	2	3	2		1	2	
Complications of Medical and Surgical Care	WH F	12									1	1				1	1		1	3	4	
(Y40-Y84,Y88)	BK M	10									1	1	1		2	1	2		1		1	
	BK F	12									1		1			2			1	4	3	
	OT M																					
	OT F	1																			1	

NOTE: Missing Blocks in List, 2 (Shigellosis and Amebiasis), 7 (Scarlet Fever and Erysipelas), 12 (Arthropod-Borne Viral Encephalitis), 16 (Malaria), and 112 (Operations of War) Had No Occurrences in 2010. They are Suppressed For Paging Convenience.

TABLE 26
THREE HUNDRED SIXTY SELECTED CAUSES OF RESIDENT DEATHS
BY ICD TENTH REVISION CODES BY AGE OF DECEDENT
VIRGINIA, 2010

NATIONAL CENTER FOR HEALTH STATISTICS LIST OF 360 SELECTED CAUSES OF DEATH BY INTERNATIONAL CLASSIFICATION OF DISEASES CODE, TENTH REVISION (IN CHAPTER ARRANGEMENT OF THE CODES)	TOTAL DEATHS ALL AGES	AGES UNDER 25				AGES 25-64				AGES 65 AND OVER			
		AGES 00-04	AGES 05-14	AGES 15-19	AGES 20-24	AGES 25-34	AGES 35-44	AGES 45-54	AGES 55-64	AGES 65-74	AGES 75-84	AGES 85 UP	AGE UNK
ALL CAUSES OF DEATH	58,841	781	107	244	385	942	1,712	4,474	7,562	10,313	14,820	17,493	8
I. CERTAIN INFECTIOUS AND PARASITIC DISEASES A00-B99	2,081	18	2	3	4	31	90	196	290	322	547	577	1
INTESTINAL INFECTIOUS DISEASES A00-A09	249	9	1			1	1	5	21	40	78	93	
1) Cholera A00													
OTHER INTESTINAL INFECTIOUS DISEASES A01-A08	193		1				1	4	18	32	64	73	
2) Typhoid Fever A01.0													
3) Paratyphoid Fevers and Other Salmonella Infections ... A01.1-A01.4,A02	2							1			1		
4) Shigellosis A03													
5) Other Bacterial Food-Borne Intoxications A05													
6) Amebiasis A06													
7) Intestinal Infections Due to Other Specified Organisms ... A04,A07-A08	191		1				1	3	18	32	63	73	
8) Diarrhea and Gastroenteritis of Presumed Infectious Origin A09	56	9				1		1	3	8	14	20	
TUBERCULOSIS A16-A19	9						2	1		2	4		
9) Respiratory Tuberculosis A16	5						1	1		1	2		
10) Other Tuberculosis A17-A19	4						1			1	2		
ZOONOTIC AND OTHER BACTERIAL DISEASES A20-A49	1,405	7		2	3	12	36	95	178	227	407	437	1
11) Plague A20													
12) Brucellosis A23													
13) Tetanus A33-A35													
14) Diphtheria A36	1											1	
15) Whooping Cough A37	1								1				
16) Scarlet Fever and Erysipelas A38,A46													
17) Meningococcal Infection A39	2	1			1								
18) Septicemia A40-A41	1,358	6		2	2	12	34	94	169	221	395	422	1
19) Other Zoonotic and Bacterial Diseases A21-A22,A24-A32,A42-A44,A48-A49	43						2	1	8	6	12	14	
INFECTIONS WITH A PREDOMINATELY SEXUAL MODE OF TRANSMISSION A50-A64	2									1	1		
SYPHILIS A50-A53	2									1	1		
20) Cardiovascular Syphilis A52.0													
21) Neurosyphilis A52.1-A52.3	2									1	1		
22) Other and Unspecified Syphilis A50-A51,A52.7-A52.9,A53													
23) Gonococcal Infection A54													
24) Other Infections With a Predominately Sexual Transmission Mode A55-A64													
OTHER INFECTIONS CAUSED BY SPIROCHETES, CHLAMYDIA, OR RICKETTSIA . A65-A79	2									1		1	
25) Lyme Disease A69.2													
26) Typhus Fever A75													
27) All Other Infections Caused by Spirochetes, Chlamydia, or Rickettsia A65-A68,A69.0-A69.1,A69.8-A69.9,A70-A74,A77-A79	2									1		1	
VIRAL DISEASES A80-B34	289	1	1	1	1	16	50	89	76	30	20	4	
28) Acute Poliomyelitis A80													
29) Rabies A82													
30) Arthropod-Borne Viral Encephalitis A83-A84,A85.2													
31) Yellow Fever A95													
32) Other and Unspecified Arthropod-Borne Viral and Hemorrhagic Fevers A90-A94,A96-A99	2									1	1		
33) Herpesviral (Herpes Simplex) Infections B00	5		1							2	2		
34) Zoster (Herpes Zoster) B02	2									1		1	
35) Smallpox B03													
36) Measles B05	1					1							
37) Rubella (German Measles) B06													
38) Viral Hepatitis B15-B19	117						8	43	47	12	5	2	

TABLE 26
THREE HUNDRED SIXTY SELECTED CAUSES OF RESIDENT DEATHS
BY ICD TENTH REVISION CODES BY AGE OF DECEDENT
VIRGINIA, 2010

NATIONAL CENTER FOR HEALTH STATISTICS LIST OF 360 SELECTED CAUSES OF DEATH BY INTERNATIONAL CLASSIFICATION OF DISEASES CODE, TENTH REVISION (IN CHAPTER ARRANGEMENT OF THE CODES)	TOTAL DEATHS ALL AGES	AGES UNDER 25				AGES 25-64				AGES 65 AND OVER			
		AGES 00-04	AGES 05-14	AGES 15-19	AGES 20-24	AGES 25-34	AGES 35-44	AGES 45-54	AGES 55-64	AGES 65-74	AGES 75-84	AGES 85 UP	AGE UNK
ALL CAUSES OF DEATH	58,841	781	107	244	385	942	1,712	4,474	7,562	10,313	14,820	17,493	8
HUMAN IMMUNODEFICIENCY VIRUS (HIV) DISEASE B20-B24	142				1	14	41	45	27	9	5		
39) HIV Disease Resulting in Infectious and Parasitic Diseases B20	49					5	13	20	9	2			
40) HIV Disease Resulting in Malignant Neoplasms B21	15					2	4	6	1	2			
41) HIV Disease Resulting in Other Unspecified Diseases B22	15					1	4	3	1	3	3		
42) HIV Disease Resulting in Other Conditions B23	29					2	8	8	8	2	1		
43) Unspecified Human Immunodeficiency Virus (HIV) Disease B24	34				1	4	12	8	8		1		
44) All Other and Unspecified Viral Diseases A81,A85.0-A85.1,A85.8,A86-A89,B01,B04,B07-B09,B25-B34	20	1		1		1	1	1	2	5	7	1	
OTHER AND UNSPECIFIED INFECTIOUS AND PARASITIC DISEASES AND THEIR SEQUELAE B35-B99	125	1				2	1	6	15	21	37	42	
45) Mycoses B35-B49	24	1						4	2	8	6	3	
PROTOZOAL DISEASES B50-B64	5								1	1	3		
46) Malaria B50-B54													
47) Leishmaniasis B55													
48) Trypanosomiasis B56-B57													
49) Pneumocystosis B59	5								1	1	3		
50) Other and Unspecified Protozoal Diseases B58,B60-B64													
HELMINTHIASES B65-B83	60					2	1	1	7	2	15	32	
51) Schistosomiasis (Bilharziasis) B65	59					1	1	1	7	2	15	32	
52) Other and Unspecified Helminthiases B66-B83	1					1							
53) Sequelae of Tuberculosis B90	2										2		
54) Sequelae of Poliomyelitis B91	8								2	3	1	2	
55) All Other and Unspecified Infectious and Parasitic Diseases and Their Sequelae B85-B89,B92-B99	26							1	3	7	10	5	
II. NEOPLASMS C00-D48	14,300	20	26	13	23	91	314	1,301	2,762	3,755	3,797	2,196	2
MALIGNANT NEOPLASMS C00-C97	13,958	14	22	12	23	87	305	1,291	2,717	3,696	3,690	2,099	2
MALIGNANT NEOPLASMS OF LIP, ORAL CAVITY, AND PHARYNX C00-C14	204					1	4	35	57	38	42	27	
56) Of Lip C00	2											2	
57) Of Tongue C01-C02	50						3	7	14	10	8	8	
58) Of Pharynx C10-C13,C14.0	90					1		18	30	17	17	7	
59) Of Other and Unspecified Sites Within the Lip, Oral Cavity, and Pharynx C03-C09,C14.2-C14.8	62						1	10	13	11	17	10	
MALIGNANT NEOPLASMS OF DIGESTIVE ORGANS C15-C26	3,324					16	88	342	730	836	801	510	1
60) Of Esophagus C15	368					1	13	46	89	99	85	35	
61) Of Stomach C16	267					1	11	31	54	71	51	48	
62) Of Small Intestine C17	27							5	5	6	6	5	
OF COLON, RECTUM, AND ANUS C18-C21	1,243					8	46	120	240	268	331	229	1
63) Colon C18	973					4	33	86	180	215	267	187	1
64) Rectosigmoid Junction and Rectum C19-C20	252					4	11	32	53	52	61	39	
65) Anus and Anal Canal C21	18						2	2	7	1	3	3	
OF LIVER AND INTRAHEPATIC BILE DUCTS C22	450					4	9	56	131	115	88	47	
66) Liver C22.0,C22.2-C22.9	336					3	3	42	110	82	64	32	
67) Intrahepatic Bile Duct Carcinoma C22.1	114					1	6	14	21	33	24	15	
68) Of Gallbladder and Extrahepatic Bile Ducts C23-C24	72						1	8	12	27	15	9	
69) Of Pancreas C25	871					2	8	73	197	244	216	131	
70) Of Other and Ill-Defined Digestive Organs C26	26							3	2	6	9	6	

TABLE 26
THREE HUNDRED SIXTY SELECTED CAUSES OF RESIDENT DEATHS
BY ICD TENTH REVISION CODES BY AGE OF DECEDENT
VIRGINIA, 2010

NATIONAL CENTER FOR HEALTH STATISTICS LIST OF 360 SELECTED CAUSES OF DEATH BY INTERNATIONAL CLASSIFICATION OF DISEASES CODE, TENTH REVISION (IN CHAPTER ARRANGEMENT OF THE CODES)	TOTAL DEATHS ALL AGES	AGES UNDER 25				AGES 25-64				AGES 65 AND OVER			
		AGES 00-04	AGES 05-14	AGES 15-19	AGES 20-24	AGES 25-34	AGES 35-44	AGES 45-54	AGES 55-64	AGES 65-74	AGES 75-84	AGES 85 UP	AGE UNK
ALL CAUSES OF DEATH	58,841	781	107	244	385	942	1,712	4,474	7,562	10,313	14,820	17,493	8
MALIGNANT NEOPLASMS OF RESPIRATORY AND INTRATHORACIC ORGANS C30-C39	4,062	1	1	1	2	5	39	339	803	1,278	1,162	430	1
71) Of Nasal Cavity, Middle Ear, and Accessory Sinuses C30-C31	13				2	1	1	2	1	1	4	1	
72) Of Larynx C32	92							11	21	36	15	9	
73) Of Trachea, Bronchus, and Lung C33-C34	3,950		1	1		4	38	326	780	1,239	1,141	419	1
74) Of Thymus, Heart, Mediastinum , and Pleura C37-C38	5	1							1		2	1	
75) Of Other and Ill-Defined Sites in Respiratory System and Intrathoracic Organs C39	2									2			
76) Malignant Neoplasms of Bone and Articular Cartilage C40-C41	17		2	2	2			3	3	1	2	2	
MELANOMA AND OTHER MALIGNANT NEOPLASMS OF SKIN C43-C44	306		2			4	17	29	70	61	79	44	
77) Malignant Melanoma of Skin C43	242		1			4	15	23	57	50	65	27	
78) Other Malignant Neoplasms of Skin C44	64		1				2	6	13	11	14	17	
MALIGNANT NEOPLASMS OF MESOTHELIAL AND SOFT TISSUE C45-C49	206		5	3	3	3	8	19	31	53	60	21	
79) Mesothelioma C45	79							2	14	23	28	12	
80) Kaposi's Sarcoma C46	1						1						
81) Of Other Mesothelial and Soft Tissue C47-C49	126		5	3	3	3	7	17	17	30	32	9	
82) Malignant Neoplasms of Breast C50	1,036					6	51	150	236	238	205	150	
MALIGNANT NEOPLASMS OF FEMALE GENITAL ORGANS C51-C58	707					11	21	92	137	190	172	84	
83) Of Vulva and Vagina C51-C52	45					1		4	4	11	14	11	
84) Of Cervix Uteri C53	69					4	8	27	12	10	7	1	
85) Of Corpus Uteri and Uterus, Part Unspecified C54-C55	220					1	4	17	46	70	56	26	
86) Of Ovary C56	366					5	9	43	70	99	94	46	
87) Of Other and Unspecified Female Genital Organs C57	7							1	5		1		
88) Of Placenta C58													
MALIGNANT NEOPLASMS OF MALE GENITAL ORGANS C60-C63	717				1	2	1	16	68	163	245	221	
89) Of Prostate C61	699						1	9	65	160	244	220	
90) Of Testis C62	7				1	2		4					
91) Of Penis and Other and Unspecified Male Genital Organs C60,C63	11							3	3	3	1	1	
MALIGNANT NEOPLASMS OF URINARY TRACT C64-C68	688	2			1		11	38	107	174	208	147	
92) Of Kidney and Renal Pelvis C64-C65	309	2			1		7	27	56	89	80	47	
93) Of Bladder C67	351						3	10	48	81	113	96	
94) Of Other and Unspecified Sites Within the Urinary Tract C66,C68	28						1	1	3	4	15	4	
95) Malignant Neoplasms of Eye and Adnexa C69	5								3	2			
MALIGNANT NEOPLASMS OF MENINGES, BRAIN, AND OTHER PARTS OF CENTRAL NERVOUS SYSTEM C70-C72	353	3	4	1	4	13	18	51	94	85	60	20	
96) Of Brain C71	348	3	3	1	4	12	18	50	94	84	59	20	
97) Of Other Parts of Central Nervous System C70,C72	5		1			1		1		1	1		
98) Malignant Neoplasms of Thyroid and Other Endocrine Glands C73-C75	61	2	4				3	6	13	13	12	8	
99) Other Malignant Neoplasms of Other and Unspecified Sites . C76-C80,C97	1,014			1	3	4	18	83	182	241	273	209	
MALIGNANT NEOPLASMS OF LYMPHOID, HEMATOPOIETIC, AND RELATED TISSUE C81-C96	1,258	6	4	4	7	22	26	88	183	323	369	226	
100) Hodgkin's Disease C81	27				1	3	2	1	9	6	2	3	
OF OTHER LYMPHOID, HEMATOPOIETIC, AND RELATED TISSUE C82-C85,C96	447		1	1	2	8	9	33	60	113	130	90	
101) Non-Hodgkin's Lymphoma C82-C85	447		1	1	2	8	9	33	60	113	130	90	
102) Other and Unspecified Lymphoid, Hematopoietic and Related Tissue . C96													
103) Malignant Immunoproliferative Diseases C88	8									4	2	2	
104) Multiple Myeloma and Malignant Plasma Cell Neoplasms C90	286						1	17	48	78	91	51	

TABLE 26
THREE HUNDRED SIXTY SELECTED CAUSES OF RESIDENT DEATHS
BY ICD TENTH REVISION CODES BY AGE OF DECEDENT
VIRGINIA, 2010

NATIONAL CENTER FOR HEALTH STATISTICS LIST OF 360 SELECTED CAUSES OF DEATH BY INTERNATIONAL CLASSIFICATION OF DISEASES CODE, TENTH REVISION (IN CHAPTER ARRANGEMENT OF THE CODES)	TOTAL DEATHS ALL AGES	AGES UNDER 25				AGES 25-64				AGES 65 AND OVER			
		AGES 00-04	AGES 05-14	AGES 15-19	AGES 20-24	AGES 25-34	AGES 35-44	AGES 45-54	AGES 55-64	AGES 65-74	AGES 75-84	AGES 85 UP	AGE UNK
ALL CAUSES OF DEATH	58,841	781	107	244	385	942	1,712	4,474	7,562	10,313	14,820	17,493	8
LEUKEMIA C91-C95	490	6	3	3	4	11	14	37	66	122	144	80	
105) Lymphoid Leukemia C91	134	1	2		1	1	3	8	17	35	38	28	
106) Myeloid Leukemia C92	218	3	1	1	1	6	7	22	33	53	66	25	
107) Monocytic Leukemia C93	4									1	2	1	
108) Other and Unspecified Leukemia C94-C95	134	2		2	2	4	4	7	16	33	38	26	
IN SITU NEOPLASMS D00-D09	1						1						
109) Carcinoma In Situ of Breast and Genitourinary System D05-D07													
110) Carcinoma In Situ of Other and Unspecified Sites D00-D04,D09	1						1						
BENIGN NEOPLASMS D10-D36	25					1	1	2	4	2	8	7	
111) Of Female Genital Organs D25-D28													
112) Of Eye, Brain, and Other Parts of Central Nervous System D31-D33	13						1	1	2	2	4	3	
113) Of Other and Unspecified Sites D10-D24,D29-D30,D34-D36	12					1		1	2		4	4	
114) Neoplasms of Uncertain or Unknown Behavior of Specified Sites D37-D47	291	5	4	1		3	5	8	37	52	90	86	
115) Neoplasms of Uncertain or Unknown Behavior of Unspecified Sites .. D48	25	1					2		4	5	9	4	
III. DISEASES OF THE BLOOD AND BLOOD FORMING ORGANS AND CERTAIN DISORDERS INVOLVING THE IMMUNE MECHANISM D50-D89	279	4	1	2	3	7	20	33	39	51	53	66	
ANEMIAS D50-D64	141			2	1	4	12	11	12	15	29	55	
116) Nutritional Anemias D50-D53	6							1	1	2		2	
117) Hemolytic Anemias D55-D59	24			1	1	2	8	6		2	2	2	
118) Aplastic Anemias D60-D61	29			1		1	1	2	2	6	9	7	
119) Acute Posthemorrhagic and Other Anemias D62,D64	82					1	3	2	9	5	18	44	
120) Coagulation Defects, Purpura and Other Hemorrhagic Conditions D65-D69	68	2			2	2	2	9	12	16	15	8	
121) Other Diseases of Blood and Blood-Forming Organs D70-D76	24	1	1				1	2	3	9	5	2	
122) Certain Disorders Involving the Immune Mechanism D80-D89	46	1				1	5	11	12	11	4	1	
IV. ENDOCRINE, NUTRITIONAL, AND METABOLIC DISEASES E00-E88	2,252	9	3	2	6	33	77	204	398	464	545	510	1
ENDOCRINE DISEASES E00-E34	1,584			1	3	15	46	154	299	360	402	304	
123) Disorders of Thyroid Gland E00-E07	29							2	3	2	6	16	
124) Diabetes Mellitus E10-E14	1,527			1	3	13	44	146	292	355	386	287	
125) Disorders of Pituitary Gland E22-E23	4					1					3		
126) Disorders of Adrenal Glands E24-E27	7					1		3	1	1	1		
127) Diseases of Thymus E32													
128) Other Endocrine Diseases E15-E21,E28-E31,E34	17						2	3	3	2	6	1	
NUTRITIONAL DISEASES E40-E68	172					5	15	21	35	27	23	46	
MALNUTRITION E40-E46	76						2	2	7	10	18	37	
129) Nutritional Marasmus E41	3										1	2	
130) Other and Unspecified Malnutrition E40,E42-E46	73						2	2	7	10	17	35	
131) Other Nutritional Deficiencies E50-E64	5							1				4	
132) Obesity and Other Hyperalimentation E65-E68	91					5	13	18	28	17	5	5	
METABOLIC DISORDERS E70-E88	496	9	3	1	3	13	16	29	64	77	120	160	1
133) Cystic Fibrosis E84	12	1			2	7	2						
134) Volume Depletion, Disorders of Fluid, Electrolyte, and Acid-Base Balance E86-E87	175					1	6	4	14	21	42	86	1
135) Other Metabolic Disorders E70-E83,E85,E88	309	8	3	1	1	5	8	25	50	56	78	74	
V. MENTAL AND BEHAVIORAL DISORDERS F01-F99	3,048	1	3		1	11	32	65	89	199	792	1,855	
136) Organic Dementia F01,F03	2,787	1					1	5	39	168	761	1,812	
137) Other and Unspecified Organic Mental Disorders F04-F09	38							1	1	2	10	24	
MENTAL AND BEHAVIORAL DISORDERS DUE TO PSYCHOACTIVE SUBSTANCE USE F10-F19	167					9	29	57	42	20	8	2	

TABLE 26
THREE HUNDRED SIXTY SELECTED CAUSES OF RESIDENT DEATHS
BY ICD TENTH REVISION CODES BY AGE OF DECEDENT
VIRGINIA, 2010

NATIONAL CENTER FOR HEALTH STATISTICS LIST OF 360 SELECTED CAUSES OF DEATH BY INTERNATIONAL CLASSIFICATION OF DISEASES CODE, TENTH REVISION (IN CHAPTER ARRANGEMENT OF THE CODES)	TOTAL DEATHS ALL AGES	AGES UNDER 25				AGES 25-64				AGES 65 AND OVER			
		AGES 00-04	AGES 05-14	AGES 15-19	AGES 20-24	AGES 25-34	AGES 35-44	AGES 45-54	AGES 55-64	AGES 65-74	AGES 75-84	AGES 85 UP	AGE UNK
ALL CAUSES OF DEATH	58,841	781	107	244	385	942	1,712	4,474	7,562	10,313	14,820	17,493	8
138) Mental and Behavioral Disorders Due to Use of Alcohol F10	152					8	25	48	41	20	8	2	
139) Mental and Behavioral Disorders Due to Use of Other Substances F11-F19	15					1	4	9	1				
140) Schizophrenia, Schizotypal and Delusional Disorders F20-F29	10						1	1	1	3	1	3	
141) Mood (Affective) Disorders F30-F39	21					1	1		3	2	5	9	
142) Neurotic, Stress-Related, and Somatoform Disorders F40-F48	2									1		1	
143) Mental Retardation F70-F79	11					1		1	2	2	2	3	
144) Other and Unspecified Mental and Behavioral Disorders F50-F69,F80-F99	12		3		1				1	1	5	1	
VI. DISEASES OF THE NERVOUS SYSTEM G00-G98	3,245	7	14	9	17	18	37	121	193	373	949	1,506	1
145) Meningitis G00,G03	16	4	1			1	3	2	1	1	3		
146) Other Inflamatory Diseases of Central Nervous System G04-G09	14		1		1	2		2	3	3	1	1	
147) Parkinson's Disease G20-G21	519							2	13	68	220	216	
148) Alzheimer's Disease G30	1,842								9	98	551	1,184	
149) Multiple Schlerosis G35	77			1			4	22	19	21	6	4	
150) Epilepsy G40-G41	39		2	1	1	3	4	8	8	5	5	2	
151) Transient Cerebral Ischemic Attacks and Related Syndromes G45	6										1	5	
152) Infantile Cerebral Palsy G80	29		3	4	3	2	4	4	4	3	2		
153) All Other Diseases of Nervous System G10-G12,G23-G25,G31,G36-G37,G43-G44,G47-G72,G81-G98	703	3	7	3	12	10	22	81	136	174	160	94	1
154) VII. DISEASES OF THE EYE AND ADNEXA H00-H57													
155) VIII. DISEASES OF THE EAR AND MASTOID PROCESS H60-H93													
IX. DISEASES OF THE CIRCULATORY SYSTEM I00-I99	17,778	17	13	11	16	112	342	1,104	2,047	2,833	4,622	6,659	2
MAJOR CARDIOVASCULAR DISEASES I00-I78	17,673	15	13	11	15	106	331	1,093	2,036	2,823	4,595	6,633	2
DISEASES OF HEART .. I00-I09,I11,I13,I20-I51	13,273	13	8	10	13	87	253	897	1,638	2,184	3,352	4,816	2
ACUTE RHEUMATIC FEVER AND CHRONIC RHEUMATIC HEART DISEASES I00-I09	58					2		5	6	12	16	17	
156) Acute Rheumatic Fever I00-I02													
CHRONIC RHEUMATIC HEART DISEASES I05-I09	58					2		5	6	12	16	17	
157) Rheumatic Mitral Valve Diseases I05	31					2		2	6	8	7	6	
158) Rheumatic Aortic Valve Diseases I06	1										1		
159) Disorders of Both Mitral and Aortic Valves I08.0	16							1		2	6	7	
160) Other Chronic Rheumatic Heart Diseases I07,I08.1-I08.9,I09	10							2		2	2	4	
HYPERTENSIVE DISEASES I10-I13	1,085				1	9	34	115	115	127	270	413	1
161) Essential (Primary) Hypertension I10	398						5	34	50	46	107	156	
162) Hypertensive Heart Disease I11	496				1	7	26	75	51	56	93	186	1
163) Hypertensive Renal Disease I12, I15	191					2	3	6	14	25	70	71	
164) Hypertensive Heart and Renal Disease I13													
ISCHEMIC HEART DISEASES I20-I25	7,702	1		1		33	136	544	1,067	1,409	1,981	2,529	1
165) Acute Myocardial Infarction I21-I22	2,672					15	46	208	447	549	654	752	1
166) Other Acute Ischemic Heart Diseases I24	487			1		2	12	61	94	80	98	139	
OTHER FORMS OF CHRONIC ISCHEMIC HEART DISEASE I20,I25	4,543	1				16	78	275	526	780	1,229	1,638	
167) Atherosclerotic Cardiovascular Disease, So Described I25.0	1,041					9	36	121	163	171	230	311	
168) All Other Forms of Chronic Ischemic Heart Disease I20,I25.1-I25.9	3,502	1				7	42	154	363	609	999	1,327	
OTHER HEART DISEASES I26-I51	5,017	12	8	9	12	45	91	273	514	707	1,262	2,084	
PULMONARY HEART DISEASE AND DISEASES OF PULMONARY CIRCULATION I26-I28	397	3			2	11	13	36	62	82	81	107	
169) Pulmonary Embolism I26	201				2	8	10	25	36	42	32	46	
170) Other Pulmonary Heart and Pulmonary Circulation Diseases I27-I28	196	3				3	3	11	26	40	49	61	
OTHER NON-PULMONARY FORMS OF HEART DISEASE I30-I51	4,620	9	8	9	10	34	78	237	452	625	1,181	1,977	
171) Acute and Subacute Endocarditis I33	18				1	1	1	6	1	2	3	3	
172) Diseases of Pericardium and Acute Myocarditis I30-I31,I40	12		1	1		1	1	2	2		3	1	

TABLE 26
THREE HUNDRED SIXTY SELECTED CAUSES OF RESIDENT DEATHS
BY ICD TENTH REVISION CODES BY AGE OF DECEDENT
VIRGINIA, 2010

NATIONAL CENTER FOR HEALTH STATISTICS LIST OF 360 SELECTED CAUSES OF DEATH BY INTERNATIONAL CLASSIFICATION OF DISEASES CODE, TENTH REVISION (IN CHAPTER ARRANGEMENT OF THE CODES)	TOTAL DEATHS ALL AGES	AGES UNDER 25				AGES 25-64				AGES 65 AND OVER			
		AGES 00-04	AGES 05-14	AGES 15-19	AGES 20-24	AGES 25-34	AGES 35-44	AGES 45-54	AGES 55-64	AGES 65-74	AGES 75-84	AGES 85 UP	AGE UNK
ALL CAUSES OF DEATH	58,841	781	107	244	385	942	1,712	4,474	7,562	10,313	14,820	17,493	8
OTHER DISEASES OF ENDOCARDIUM I34-I38	515					5	4	10	25	56	136	279	
173) Nonrheumatic Mitral Valve Disorders I34	42					3		2	1	8	13	15	
174) Nonrheumatic Aortic Valve Disorders I35	350					1	2	3	10	34	92	208	
175) All Other Diseases of Endocardium I36-I38	123					1	2	5	14	14	31	56	
176) Cardiomyopathy I42	643	2	1	3	5	12	27	56	99	116	147	175	
177) Conduction Disorders and Cardiac Dysrhythmias I44-I49	1,501	4	4	2	4	12	36	96	204	233	379	527	
HEART FAILURE I50	1,682	3				2	4	48	93	180	446	906	
178) Congestive Heart Failure I50.0	1,431	1				1	3	30	62	149	384	801	
179) Other and Unspecified Heart Failure I50.1-I50.9	251	2				1	1	18	31	31	62	105	
180) Myocarditis, Unspecified and Myocardial Degeneration I51.4-I51.5	6		1	1				1		1	1	1	
181) All Other and Ill-Defined Forms of Heart Disease I51.0-I51.3,I51.6-I51.9	243		1	2		1	5	18	28	37	66	85	
CEREBROVASCULAR DISEASES I60-I69	3,259	2	5		2	13	62	139	284	478	892	1,382	
182) Subarachnoid Hemorrhage I60	119					9	17	18	22	20	17	16	
183) Intracerebral and Other Intracranial Hemorrhage I61-I62	692		1		1	1	26	57	107	111	196	192	
184) Cerebral Infarction I63	169		1			3	4	10	12	32	33	74	
185) Stroke, Not Specified as Hemorrhage or Infarction I64	1,801		1		1		11	42	117	254	513	862	
186) Other Cerebrovascular Diseases and Their Sequelae I67,I69	478	2	2				4	12	26	61	133	238	
DISEASES OF ARTERIES, ARTERIOLES, AND CAPILLARIES I70-I78	552			1		4	8	17	50	90	174	208	
187) Atherosclerosis I70	128						1	3	8	15	41	60	
188) Aortic Aneurysm and Dissection I71	223					2	5	11	23	40	78	64	
189) Other Diseases of Arteries, Arterioles, and Capillaries I72-I78	201			1		2	2	3	19	35	55	84	
OTHER DISORDERS OF CIRCULATORY SYSTEM I80-I99	105	2			1	6	11	11	11	10	27	26	
190) Phlebitis, Thrombophlebitis, Venous Embolism and Thrombosis .. I80-I82	76	1			1	6	9	10	7	8	18	16	
191) All Other and Unspecified Disorders of Circulatory System I83-I99	29	1					2	1	4	2	9	10	
X. DISEASES OF THE RESPIRATORY SYSTEM J00-J98	5,552	14	2	1	9	22	38	203	495	1,087	1,809	1,872	
ACUTE UPPER RESPIRATORY INFECTIONS J00-J06	5									1	2	2	
192) Acute Pharyngitis and Tonsillitis J02-J03	1										1		
193) Acute Laryngitis and Tracheitis J04	2									1	1		
194) Other & Unspecified Acute Upper Respiratory Infections J00-J01,J05-J06	2											2	
OTHER DISEASES OF THE RESPIRATORY SYSTEM J09-J98	5,547	14	2	1	9	22	38	203	495	1,086	1,807	1,870	
195) Influenza J09-J11	3						1	1		1			
PNEUMONIA J12-J18	1,180	3			6	9	14	34	64	146	328	576	
196) Viral Pneumonia, Not Elsewhere Classified J12	3	1								2			
197) Bacterial Pneumonia J13-J15	40				1			3	3	4	16	13	
198) Pneumonia Due to Other or Unspecified Organisms J16,J18	1,137	2			5	9	14	31	61	140	312	563	
OTHER ACUTE LOWER RESPIRATORY INFECTIONS J20-J22	1										1		
199) Acute Bronchitis and Bronchiolitis J20-J21	1										1		
200) Unspecified Acute Lower Respiratory Infection J22													
201) Other Diseases of Upper Respiratory Tract J30-J39	13				1			1	4		5	2	
CHRONIC LOWER RESPIRATORY DISEASES J40-J47	2,957	3			1	6	10	105	305	715	1,039	773	
BRONCHITIS, CHRONIC AND UNSPECIFIED, EMPHYSEMA AND ASTHMA J40-J46	2,925	3			1	6	10	104	303	707	1,027	764	
202) Bronchitis, Not Specified as Acute or Chronic J40	5	1									1	3	
203) Chronic Bronchitis J41-J42	3	1								2			
204) Emphysema J43	234					1	1	11	33	56	78	54	
205) Other Chronic Obstructive Pulmonary Disease J44	2,614	1				1	6	76	260	637	938	695	
206) Asthma J45-J46	69				1	4	3	17	10	12	10	12	
207) Bronchiectasis J47	32							1	2	8	12	9	

TABLE 26
THREE HUNDRED SIXTY SELECTED CAUSES OF RESIDENT DEATHS
BY ICD TENTH REVISION CODES BY AGE OF DECEDENT
VIRGINIA, 2010

NATIONAL CENTER FOR HEALTH STATISTICS LIST OF 360 SELECTED CAUSES OF DEATH BY INTERNATIONAL CLASSIFICATION OF DISEASES CODE, TENTH REVISION (IN CHAPTER ARRANGEMENT OF THE CODES)	TOTAL DEATHS ALL AGES	AGES UNDER 25				AGES 25-64				AGES 65 AND OVER			
		AGES 00-04	AGES 05-14	AGES 15-19	AGES 20-24	AGES 25-34	AGES 35-44	AGES 45-54	AGES 55-64	AGES 65-74	AGES 75-84	AGES 85 UP	AGE UNK
ALL CAUSES OF DEATH	58,841	781	107	244	385	942	1,712	4,474	7,562	10,313	14,820	17,493	8
LUNG DISEASES DUE TO EXTERNAL AGENTS J60-J70	567					2	2	22	43	63	175	260	
208) Pneumoconioses and Chemical Effects J60-J66,J68	58							5	3	13	19	18	
PNEUMONITIS DUE TO SOLIDS AND LIQUIDS J69	508					2	1	17	40	50	156	242	
209) Pneumonitis Due to Food and Vomit J69.0	508					2	1	17	40	50	156	242	
210) Other Pneumonitis Due to Solids and Liquids J69.1-J69.8													
211) Other Lung Diseases Due to External Agents J67,J70	1						1						
212) Suppurative and Necrotic Conditions of Lower Respiratory Tract J85-J86	14					1		3	3	2	4	1	
213) Pleural Effusion and Plaque J90,J92	33							1	2	2	12	16	
214) All Other Diseases of Respiratory System J80-J84,J93-J98	779	8	2	1	1	4	11	36	74	157	243	242	
XI. DISEASES OF THE DIGESTIVE SYSTEM K00-K92	2,078	8		1		17	80	319	443	349	443	418	
215) Diseases of Oral Cavity, Salivary Glands, and Jaws K00-K14	9								2	2	3	2	
DISEASES OF OTHER PARTS OF DIGESTIVE SYSTEM K20-K92	2,069	8		1		17	80	319	441	347	440	416	
216) Diseases of Esophagus K20-K22	45					1	2	5	4	6	5	22	
PEPTIC ULCER K25-K28	44					1	1	4	10	5	11	12	
217) Gastric Ulcer K25	19							2	2	3	7	5	
218) Duodenal Ulcer K26	11							1	4	1	2	3	
219) Peptic Ulcer, Site Unspecified K27	13						1	1	4	1	2	4	
220) Gastrojejunal Ulcer K28	1					1							
221) Gastritis and Duodenitis K29	5						1		1		1	2	
222) Dyspepsia and Other Diseases of Stomach and Duodenum K30-K31	16						1	1	2		5	7	
223) Diseases of Appendix K35-K38	14						1	1	2	3	3	4	
224) Hernia K40-K46	25							2	1	3	8	11	
225) Crohn's Disease and Ulcerative Colitis K50-K51	15							2	5	2	3	3	
226) Vascular Disorders and Obstruction of Intestine Without Hernia K55-K56	344	1					1	11	49	52	111	119	
227) Diverticular Disease of Intestine K57	55							1	2	12	21	19	
228) Other Diseases of Intestines K52,K58-K63	72	1							12	17	25	17	
229) Diseases of Peritoneum K65-K66	44					1	1	4	13	3	11	11	
DISEASES OF LIVER K70-K76	985	3		1		14	56	252	293	182	130	54	
230) Alcoholic Liver Disease K70	211					8	28	70	62	34	8	1	
231) Chronic Hepatitis, Not Elsewhere Classified K73	4					1		1	1			1	
232) Fibrosis and Cirrhosis of Liver K74	472						9	122	139	96	75	31	
233) Other Diseases of Liver K71-K72,K75-K76	298	3		1		5	19	59	91	52	47	21	
234) Cholelithiasis and Other Disorders of Gallbladder K80-K82	70							4	6	11	13	36	
DISORDERS OF BILIARY TRACT AND PANCREAS K83-K86	114	1					8	13	20	16	31	25	
235) Pancreatitis K85,K86.0-K86.1	74						8	13	17	8	19	9	
236) Other Disorders of Biliary Tract and Pancreas K83,K86.2-K86.9	40	1							3	8	12	16	
237) All Other Diseases of Digestive System K90,K92	221	2					8	19	21	35	62	74	
XII. DISEASES OF THE SKIN AND SUBCUTANEOUS TISSUE L00-L98	108			1		1	5	6	12	20	20	43	
238) Infections of Skin and Subcutaneous Tissue L00-L08	42					1	3	1	5	9	8	15	
239) Other and Unspecified Diseases of Skin and Subcutaneous Tissue L10-L98	66			1			2	5	7	11	12	28	
XIII. DISEASES OF THE MUSCULOSKELETAL SYSTEM AND CONNECTIVE TISSUE M00-M99	308			2		7	11	30	37	50	78	93	
240) Rheumatoid Arthritis & Related Inflammatory Polyarthropathies M05-M08	57							3	8	12	19	15	
241) Systemic Lupus Erythematosus M32	26			1		4	2	4	7	3	3	2	
242) Other Arthropathies and Related Disorders M00,M02,M10-M31,M33-M35	106					1	7	12	15	18	26	27	
243) Dorsopathies M40-M54	31			1		1		3	2	3	9	12	
244) Soft Tissue Disorders M60-M79	26					1	1	4	3	6	8	3	
OSTEOPATHIES, CHONDROPATHIES, AND OTHER DISORDERS OF MUSCULOSKELETAL SYSTEM AND CONNECTIVE TISSUE M80-M99	62						1	4	2	8	13	34	

TABLE 26
THREE HUNDRED SIXTY SELECTED CAUSES OF RESIDENT DEATHS
BY ICD TENTH REVISION CODES BY AGE OF DECEDENT
VIRGINIA, 2010

NATIONAL CENTER FOR HEALTH STATISTICS LIST OF 360 SELECTED CAUSES OF DEATH BY INTERNATIONAL CLASSIFICATION OF DISEASES CODE, TENTH REVISION (IN CHAPTER ARRANGEMENT OF THE CODES)	TOTAL DEATHS ALL AGES	AGES UNDER 25				AGES 25-64				AGES 65 AND OVER			
		AGES 00-04	AGES 05-14	AGES 15-19	AGES 20-24	AGES 25-34	AGES 35-44	AGES 45-54	AGES 55-64	AGES 65-74	AGES 75-84	AGES 85 UP	AGE UNK
ALL CAUSES OF DEATH	58,841	781	107	244	385	942	1,712	4,474	7,562	10,313	14,820	17,493	8
245) Osteoporosis M80-M81	22									1	5	16	
246) Other Osteopathies, Chondropathies and Disorders of Musculoskeletal System and Connective Tissue M83-M99	40						1	4	2	7	8	18	
XIV. DISEASES OF THE GENITOURINARY SYSTEM N00-N98	1,969	3	4		2	10	26	99	194	358	540	733	
DISEASES OF URINARY SYSTEM N00-N39	1,955	3	4		2	10	26	98	194	354	537	727	
GLOMERULAR AND RENAL TUBULO-INTERSTITIAL DISEASES N00-N15	189		2		1		1	8	10	24	52	91	
GLOMERULAR DISEASES N00-N07	159		1				1	4	9	20	43	81	
247) Acute and Rapidly Progressive Nephritic Syndrome N00-N01	1											1	
248) Nephrotic Syndrome N04	5		1						1	1	1	1	
249) Other and Unspecified Glomerular Diseases N02-N03,N05-N07	153						1	4	8	19	42	79	
250) Renal Tubulo-Interstitial Diseases N10-N15	30		1		1			4	1	4	9	10	
251) Renal Failure N17-N19	1,423	3	2		1	8	21	81	162	281	390	474	
252) Urolithiasis N20-N23	9						1	1			5	2	
253) Other and Unspecified Disorders of Kidney N25-N27	1										1		
254) Urinary Tract Infection, Site Not Specified N39.0	291					2	3	5	16	44	78	143	
255) Other Diseases of Uninary System N28-N36,N39.1-N39.9	42							3	6	5	11	17	
DISEASES OF MALE GENITAL ORGANS N40-N50	7							1		1	1	4	
256) Hyperplasia of Prostate N40	3											3	
257) Other Diseases of Male Genital Organs N41-N50	4							1		1	1	1	
258) Disorders of Breast N60-N64	1											1	
DISORDERS OF FEMALE GENITAL ORGANS N70-N98	6									3	2	1	
259) Inflammatory Diseases of Female Pelvic Organs N70-N76	2									1		1	
260) Noninflammatory Disorders of Female Genital Tract N80-N98	4									2	2		
XV. PREGNANCY, CHILDBIRTH, AND THE PUERPERIUM O00-O99	8					7	1						
PREGNANCY WITH ABORTIVE OUTCOME O00-O07													
261) Ectopic Pregnancy O00													
262) Spontaneous Abortion O03													
263) Medical Abortion O04													
264) Other Abortion O05													
265) Other and Unspecified Pregnancy With Abortive Outcome O01-O02,O06-O07													
OTHER DIRECT OBSTETRIC DEATHS O10-O92	6					5	1						
266) Eclampsia and Pre-Eclampsia O11,O13-O16	2					2							
267) Hemorrhage of Pregnancy and Childbirth and Placenta Previa O20,O44-O46,O67,O72													
COMPLICATIONS PREDOMINANTLY RELATED TO THE PUERPERIUM O85-O92	3					2	1						
268) Obstetric Embolism O88	2					2							
269) Other Complications Predominantly Related to the Puerperium O85-O87,O89-O92	1						1						
270) All Other Direct Obstetric Causes O10,O12,O21-O43,O47-O66,O68-O71,O73-O75	1					1							
271) Obstetric Death of Unspecified Cause O95													
272) Other Deaths Related to Pregnancy, Childbirth & the Puerperium O96-O97													
273) Indirect Obstetric Deaths O98-O99	2					2							
XVI. CERTAIN CONDITIONS ORIGINATING IN THE PERINATAL PERIOD P00-P96	344	344											
274) Newborn Affected by Maternal Factors and by Complications of Pregnancy, Labor, and Delivery P00-P04	69	69											
275) Disorders Related to Short Gestation and Low Birth Weight, Not Elsewhere Classified P07	157	157											

TABLE 26
THREE HUNDRED SIXTY SELECTED CAUSES OF RESIDENT DEATHS
BY ICD TENTH REVISION CODES BY AGE OF DECEDENT
VIRGINIA, 2010

NATIONAL CENTER FOR HEALTH STATISTICS LIST OF 360 SELECTED CAUSES OF DEATH BY INTERNATIONAL CLASSIFICATION OF DISEASES CODE, TENTH REVISION (IN CHAPTER ARRANGEMENT OF THE CODES)	TOTAL DEATHS ALL AGES	AGES UNDER 25				AGES 25-64				AGES 65 AND OVER			
		AGES 00-04	AGES 05-14	AGES 15-19	AGES 20-24	AGES 25-34	AGES 35-44	AGES 45-54	AGES 55-64	AGES 65-74	AGES 75-84	AGES 85 UP	AGE UNK
ALL CAUSES OF DEATH	58,841	781	107	244	385	942	1,712	4,474	7,562	10,313	14,820	17,493	8
276) Birth Trauma P10-P15													
277) Intrauterine Hypoxia and Birth Asphyxia P20-P21	8	8											
278) Respiratory Distress of Newborn P22	11	11											
279) Other Respiratory Conditions Originating in Perinatal Period . P23-P28	17	17											
280) Infections Specific to the Perinatal Period P35-P39	15	15											
281) Other and Unspecified Conditions Originating in the Perinatal Period P05,P08,P29,P50-P96	67	67											
XVII. CONGENITAL MALFORMATIONS, DEFORMATIONS, AND CHROMOSOMAL ABNORMALITIES Q00-Q99	234	148	4	8	2	9	12	13	17	9	8	4	
282) Anencephaly and Similar Malformations Q00	14	14											
283) Spina Bifida Q05	5			1		2		2					
284) All Other Congenital Malformations of Nervous System . Q01-Q04,Q06-Q07	15	14					1						
285) Congenital Malformations of Heart Q20-Q24	71	45	3	3		3	6	2	6	1	1	1	
286) Other Congenital Malformations of Circulatory System Q25-Q28	15	5		2		1	1	1	3	1		1	
287) Congenital Malformations of Respiratory System Q30-Q34	10	10											
288) Other Congenital Malformations and Deformations Q10-Q18,Q35-Q89	58	32		2	1	1	2	3	2	6	7	2	
289) Down's Syndrome Q90	19	4			1	2	1	4	6	1			
290) All Other Chromosomal Abnormalities, Not Elsewhere Classified Q91-Q99	27	24	1				1	1					
XVIII. SYMPTOMS, SIGNS, AND ABNORMAL CLINICAL AND LABORATORY FINDINGS, NOT ELSEWHERE CLASSIFIED R00-R99	1,205	118	2	8	7	30	35	88	102	131	210	473	1
291) Senility R54	64										6	58	
ILL-DEFINED AND UNKNOWN CAUSES OF MORTALITY R95-R99	541	113	1	7	6	24	28	62	67	74	72	86	1
292) Sudden Infant Death Syndrome R95	60	60											
293) Other Ill-Defined and Unknown Causes of Mortality R96-R99	481	53	1	7	6	24	28	62	67	74	72	86	1
294) All Other Symptoms, Signs, and Abnormal Clinical and Laboratory Findings, Not Elsewhere Classified R00-R53,R55-R94	600	5	1	1	1	6	7	26	35	57	132	329	
XX. EXTERNAL CAUSES OF MORTALITY U01-Y89	4,052	70	33	183	295	536	592	692	444	312	407	488	
UNINTENTIONAL INJURY (ACCIDENTS) V01-X59,Y85-Y86	2,571	47	24	102	152	290	319	389	256	208	345	439	
TRANSPORT ACCIDENTS V01-V99,Y85	769	8	10	71	89	114	130	121	83	62	53	28	
295) Railway Accidents V05,V15,V80.6,V81.2-V81.9	7	1		2	1	1		2					
MOTOR VEHICLE ACCIDENTS V02-V04,V09.0,V09.2,V12-V14,V19.0-V19.2, V19.4-V19.6,V20-V79,V80.3-V80.5,V81.0-V81.1,V82.0-V82.1,V83-V86, V87.0-V87.8,V88.0-V88.8,V89.0,V89.2	714	7	9	66	86	104	122	107	75	59	51	28	
296) Pedestrian Involved in Collision With Motor Vehicle V02-V04	38	2	1	3		5	7	8	2	3	6	1	
297) Pedalcyclist Involved in Collision With Motor Vehicle V12-V14,V19.0-V19.2,V19.4-V19.6	9		1		2	3	1	1			1		
298) Motorcyclist Involved in Any Accident Except Collision With Railway Train V20-V24,V26-V34,V36-V39	83		1	2	9	19	14	15	18	4	1		
MOTOR VEHICLE ACCIDENT INVOLVING COLLISION WITH RAILWAY TRAIN V25,V35,V45,V55,V65,V75,V81.0-V81.1,V87.6,V88.6	1							1					
299) Motorcyclist Involved in Collision With Railway Train V25,V35													
300) Other Motor Vehicle Accident Involving Collision With Railway Train V45,V55,V65,V75,V81.0-V81.1,V87.6,V88.6	1							1					
301) Occupant of Motor Vehicle Involved in Collision With Other (Non-Motorized) Road Vehicle, Streetcar, Animal, or Pedestrian V40-V41,V46-V47,V50-V51,V56-V57,V60-V61,V66-V67,V70-V71,V76-V77	49			5	6	5	12	8	4	5	3	1	
302) Occupant of Car, Pickup Truck, or Van Involved In Collision With Other Motor Vehicle V42-V44,V49,V52-V54,V59	86		1	6	11	13	21	9	8	4	8	5	

TABLE 26
THREE HUNDRED SIXTY SELECTED CAUSES OF RESIDENT DEATHS
BY ICD TENTH REVISION CODES BY AGE OF DECEDENT
VIRGINIA, 2010

NATIONAL CENTER FOR HEALTH STATISTICS LIST OF 360 SELECTED CAUSES OF DEATH BY INTERNATIONAL CLASSIFICATION OF DISEASES CODE, TENTH REVISION (IN CHAPTER ARRANGEMENT OF THE CODES)	TOTAL DEATHS ALL AGES	AGES UNDER 25				AGES 25-64				AGES 65 AND OVER			
		AGES 00-04	AGES 05-14	AGES 15-19	AGES 20-24	AGES 25-34	AGES 35-44	AGES 45-54	AGES 55-64	AGES 65-74	AGES 75-84	AGES 85 UP	AGE UNK
ALL CAUSES OF DEATH	58,841	781	107	244	385	942	1,712	4,474	7,562	10,313	14,820	17,493	8
303) Occupant of Heavy Transport Vehicle or Bus Involved in Collision With Other Motor Vehicle V62-V64,V69,V72-V74,V79	7							1	4	1	1		
304) Occupant of Motor Vehicle Involved in Noncollision Accident V48,V58,V68,V78	26			2	4	4	3	7	1	4	1		
305) Occupant of Special-Use Motor Vehicle Involved in Any Accident V83-V86	14	1	1	2	3		1	2	2	1	1		
306) Other and Unspecified Motor Vehicle Accidents V09.0,VO9.2 V80.3-V80.5,V82.0-V82.1,V87.0-V87.5,V87.7-V87.8,V88.0-V88.5 V88.7-V88.8,V89.0,V89.2	401	4	4	46	51	55	63	55	36	37	29	21	
307) Streetcar Accidents V82.2-V82.9													
308) Other and Unspecified Land Transport Accidents V01,V06,V09.1 V09.3,V09.9,V10-V11,V16-V18,V19.3,V19.8-V19.9,V80.0-V80.2 V80.7-V80.9,V87.9,V88.9,V89.1,V89.3,V89.9	20			2	1	2	4	5	3	3			
309) Water Transport Accidents V90-V94	8		1			3	1	2	1				
310) Air and Space Transport Accidents V95-V97	7			1		1		2	2		1		
311) Other and Unspecified Transport Accidents & Their Sequelae V98-V99,Y85	13				1	3	3	3	2		1		
NON-TRANSPORT ACCIDENTS W00-X59,Y86	1,802	39	14	31	63	176	189	268	173	146	292	411	
FALLS W00-W19	539	1		3	4	14	10	30	40	54	153	230	
312) Fall on Same Level W00-W09,W18	209			1		5	3	9	13	20	64	94	
313) Fall From One Level to Another W10-W17	92	1		2	4	7	5	13	16	10	20	14	
314) Unspecified Fall W19	238					2	2	8	11	24	69	122	
315) Accidental Discharge of Firearms W32-W34	6		2				1	1	2				
316) Accidental Explosion W39-W40	2					1			1				
317) Accidental Drowning and Submersion W65-W74	80	8	5	6	9	11	13	6	12	5	5		
318) Accidental Inhalation and Ingestion of Food or Other Objects Causing Obstruction of Respiratory Tract W78-W80	129	3				1	4	10	10	17	40	44	
319) Other Accidental and Unspecified Threats to Breathing W75-W77,W81-W84	36	19	2	1		4	3	4	2	1			
320) Accidental Exposure to Electric Current W85-W87	6			1	2	1	2						
321) Accidental Exposure to Radiation W88-W91													
322) Accidental Exposure to Smoke, Fire, and Flames X00-X09	71	7	3	1	3	1	4	15	9	14	6	8	
323) Accidental Contact With Heat and Hot Substances X10-X19	1									1			
324) Lightning X33	1				1								
325) Earthquake, Volcanic Eruption, Avalanche, Landslide and Other Earth Movements X34-X36													
326) Cataclysmic Storm and Flood X37-X38													
ACCIDENTAL POISONIING AND EXPOSURE TO NOXIOUS SUBSTANCES X40-X49	556		1	13	40	136	134	160	57	10	2	3	
327) Accidental Poisoning By and Exposure to Drugs and Other Biological Substances X40-X44	500		1	13	38	125	126	141	43	9	2	2	
328) Accidental Poisoning By and Exposure to Other and Unspecified Solid or Liquid Substances X45-X46,X48-X49	47				2	10	7	16	10	1		1	
329) Accidental Poisoning By and Exposure to Other Gases and Vapors ... X47	9					1	1	3	4				
330) All Other and Unspecified Non-Transport Accidents and Their Sequelae W20-W31,W35-W38,W41-W64,W92-W99,X20-X32,X39,X50-X59,Y86	375	1	1	6	4	7	18	42	40	44	86	126	
INTENTIONAL SELF-HARM (SUICIDE), EXCLUDING TERRORISM X60-X84,Y87.0	982		4	37	63	159	179	236	144	83	45	32	
331) Intentional Self-Poisoning (Suicide) By and Exposure to Drugs & Other Biological Substances X60-X64	128			3	10	18	27	41	22	3	2	2	
332) Intentional Self-Poisoning (Suicide) By and Exposure to Other and Unspecified Solid or Liquid Substances and Their Vapors X65-X66,X68-X69	4						1	1	1		1		
333) Intentional Self-Poisoning (Suicide) By and Exposure to Other Gases and Vapors X67	17					1	3	7	3	3			
334) Intentional Self-Harm (Suicide) By Hanging, Strangulation, and Suffocation X70	197		4	14	22	51	38	31	25	5	3	4	

TABLE 26
THREE HUNDRED SIXTY SELECTED CAUSES OF RESIDENT DEATHS
BY ICD TENTH REVISION CODES BY AGE OF DECEDENT
VIRGINIA, 2010

NATIONAL CENTER FOR HEALTH STATISTICS LIST OF 360 SELECTED CAUSES OF DEATH BY INTERNATIONAL CLASSIFICATION OF DISEASES CODE, TENTH REVISION (IN CHAPTER ARRANGEMENT OF THE CODES)	TOTAL DEATHS ALL AGES	AGES UNDER 25				AGES 25-64				AGES 65 AND OVER			
		AGES 00-04	AGES 05-14	AGES 15-19	AGES 20-24	AGES 25-34	AGES 35-44	AGES 45-54	AGES 55-64	AGES 65-74	AGES 75-84	AGES 85 UP	AGE UNK
ALL CAUSES OF DEATH	58,841	781	107	244	385	942	1,712	4,474	7,562	10,313	14,820	17,493	8
335) Intentional Self-Harm (Suicide) By Discharge of Firearms X72-X74	569			16	28	82	101	137	81	65	35	24	
336) Intentional Self-Harm (Suicide) By Jumping From a High Place X80	18			3		2	1	5	5	1		1	
337) Intentional Self-Harm (Suicide) By All Other and Unspecified Means and Their Sequelae X71,X75-X79,X81-X84,Y87.0	49			1	3	5	8	14	7	6	4	1	
ASSAULT (HOMICIDE), EXCLUDING TERRORISM X85-Y09,Y87.1	370	18	2	39	75	79	74	40	27	7	5	4	
338) Assault (Homicide) By Drugs, Biological Substances, and Other and Unspecified Noxious Substances X85-X90	1											1	
339) Assault (Homicide) By Hanging, Strangulation, and Suffocation X91	11			1	2	3	2		1	1	1		
340) Assault (Homicide) By Discharge of Firearms X93-X95	265	1		30	64	64	57	26	14	5	3	1	
341) Assault (Homicide) By Sharp Object X99	39	1	1	5	5	9	8	3	7				
342) Assault (Homicide) By Blunt Object Y00	2							2					
343) Assault (Homicide) By Bodily Force Y04	1						1						
344) Sexual Assault (Homicide) By Bodily Force Y05													
345) Neglect, Abandonment, and Other Maltreatment Syndromes Y06-Y07	7	5	1									1	
346) Assault (Homicide) By All Other and Unspecified Means and Their Sequelae X92,X96-X98,Y01-Y03,Y08-Y09,Y87.1	44	11		3	4	3	6	9	5	1	1	1	
EVENTS OF UNDETERMINED INTENT Y10-Y34,Y87.2,Y89.9	66	5	3	3	2	7	11	20	7	5	1	2	
347) Poisoning By and Exposure to Drugs and Biological Substances, Undetermined Intent Y10-Y14	27			1	1	4	7	7	5	1		1	
348) Poisoning By and Exposure to Other and Unspecified Solid or Liquid Substance, Undetermined Intent Y15-Y16,Y18-Y19													
349) Poisoning By and Exposure to Other Gases and Vapors, Undetermined Intent Y17	3		1					1		1			
350) Discharge of Firearms, Undetermined Intent Y22-Y24	8		1	2		2	1	1			1		
351) Falling, Jumping, or Pushed From a High Place, Undetermined Intent Y30													
352) All Other and Unspecified Events of Undetermined Intent and Their Sequelae Y20-Y21,Y25-Y29,Y31-Y34,Y87.2,Y89.9	28	5	1		1	1	3	11	2	3		1	
LEGAL INTERVENTION Y35,Y89.0	14			2	3	1	2	4	1	1			
353) Legal Execution Y35.5	3					1	2						
354) Other Legal Intervention and Sequelae .. Y35.0-Y35.4,Y35.6-Y35.7,Y89.0	11			2	3			4	1	1			
355) OPERATIONS OF WAR AND THEIR SEQUELAE Y36,Y89.1													
COMPLICATIONS OF MEDICAL AND SURGICAL CARE Y40-Y84,Y88	49						7	3	9	8	11	11	
356) Drugs, Medicaments, and Biological Substances Causing Adverse Effects in Therapeutic Use and Their Sequelae Y40-Y59,Y88.0	3						1		1	1			
357) Misadventures to Patients During Medical and Surgical Care and Their Sequelae Y60-Y69,Y88.1	2						2						
358) Other Complications of Medical and Surgical Care and Their Sequelae Y70-Y84,Y88.2-Y88.3	44						4	3	8	7	11	11	
HOMICIDE AND SUICIDE BY ACTS OF TERRORISM U01-U03													
359) Homicide By Acts of Terrorism U01-U02													
360) Suicides By Acts of Terrorism U03													

TABLE 27
THREE HUNDRED SIXTY SELECTED CAUSES OF RESIDENT DEATHS
BY ICD TENTH REVISION CODES BY RACE AND SEX
VIRGINIA, 2010

NATIONAL CENTER FOR HEALTH STATISTICS LIST OF 360 SELECTED CAUSES OF DEATH BY INTERNATIONAL CLASSIFICATION OF DISEASES CODE, TENTH REVISION (IN CHAPTER ARRANGEMENT OF THE CODES)	DEATHS OCCURRING TO RESIDENTS OF VIRGINIA BOTH IN VIRGINIA AND IN OTHER STATES AND TERRITORIES											
	ALL RACES			WHITE RACE			BLACK RACE			OTHER RACES		
	Total	Male	Female	Total	Male	Female	Total	Male	Female	Total	Male	Female
ALL CAUSES OF DEATH	58,841	29,169	29,672	45,974	22,615	23,359	11,736	5,976	5,760	1,131	578	553
I. CERTAIN INFECTIOUS AND PARASITIC DISEASES A00-B99	2,022	990	1,032	1,421	673	748	553	291	262	48	26	22
INTESTINAL INFECTIOUS DISEASES A00-A09	249	102	147	205	85	120	39	15	24	5	2	3
1) Cholera A00												
OTHER INTESTINAL INFECTIOUS DISEASES A01-A08	193	84	109	164	71	93	25	12	13	4	1	3
2) Typhoid Fever A01.0												
3) Paratyphoid Fevers and Other Salmonella Infections ... A01.1-A01.4,A02	2	2		1	1		1	1				
4) Shigellosis A03												
5) Other Bacterial Food-Borne Intoxications A05												
6) Amebiasis A06												
7) Intestinal Infections Due to Other Specified Organisms ... A04,A07-A08	191	82	109	163	70	93	24	11	13	4	1	3
8) Diarrhea and Gastroenteritis of Presumed Infectious Origin A09	56	18	38	41	14	27	14	3	11	1	1	
TUBERCULOSIS A16-A19	9	6	3	6	5	1	3	1	2			
9) Respiratory Tuberculosis A16	5	5		4	4		1	1				
10) Other Tuberculosis A17-A19	4	1	3	2	1	1	2		2			
ZOONOTIC AND OTHER BACTERIAL DISEASES A20-A49	1,405	646	759	1,017	457	560	357	171	186	31	18	13
11) Plague A20												
12) Brucellosis A23												
13) Tetanus A33-A35												
14) Diphtheria A36	1		1	1		1						
15) Whooping Cough A37	1		1	1		1						
16) Scarlet Fever and Erysipelas A38,A46												
17) Meningococcal Infection A39	2	1	1	1		1	1	1				
18) Septicemia A40-A41	1,358	624	734	980	441	539	347	165	182	31	18	13
19) Other Zoonotic and Bacterial Diseases A21-A22,A24-A32,A42-A44,A48-A49	43	21	22	34	16	18	9	5	4			
INFECTIONS WITH A PREDOMINATELY SEXUAL MODE OF TRANSMISSION A50-A64	2	2		1	1		1	1				
SYPHILIS A50-A53	2	2		1	1		1	1				
20) Cardiovascular Syphilis A52.0												
21) Neurosyphilis A52.1-A52.3	2	2		1	1		1	1				
22) Other and Unspecified Syphilis A50-A51,A52.7-A52.9,A53												
23) Gonococcal Infection A54												
24) Other Infections With a Predominately Sexual Transmission Mode A55-A64												
OTHER INFECTIONS CAUSED BY SPIROCHETES, CHLAMYDIA, OR RICKETTSIA . A65-A79	2	1	1	2	1	1						
25) Lyme Disease A69.2												
26) Typhus Fever A75												
27) All Other Infections Caused by Spirochetes, Chlamydia, or Rickettsia A65-A68,A69.0-A69.1,A69.8-A69.9,A70-A74,A77-A79	2	1	1	2	1	1						
VIRAL DISEASES A80-B34	289	206	83	135	103	32	143	97	46	11	6	5
28) Acute Poliomyelitis A80												
29) Rabies A82												
30) Arthropod-Borne Viral Encephalitis A83-A84,A85.2												
31) Yellow Fever A95												
32) Other and Unspecified Arthropod-Borne Viral and Hemorrhagic Fevers A90-A94,A96-A99	2	1	1	2	1	1						
33) Herpesviral (Herpes Simplex) Infections B00	5	2	3	5	2	3						
34) Zoster (Herpes Zoster) B02	2		2	1		1	1		1			
35) Smallpox B03												
36) Measles B05	1	1		1	1							
37) Rubella (German Measles) B06												
38) Viral Hepatitis B15-B19	117	87	30	72	55	17	39	29	10	6	3	3

TABLE 27
THREE HUNDRED SIXTY SELECTED CAUSES OF RESIDENT DEATHS
BY ICD TENTH REVISION CODES BY RACE AND SEX
VIRGINIA, 2010

NATIONAL CENTER FOR HEALTH STATISTICS LIST OF 360 SELECTED CAUSES OF DEATH BY INTERNATIONAL CLASSIFICATION OF DISEASES CODE, TENTH REVISION (IN CHAPTER ARRANGEMENT OF THE CODES)	DEATHS OCCURRING TO RESIDENTS OF VIRGINIA BOTH IN VIRGINIA AND IN OTHER STATES AND TERRITORIES											
	ALL RACES			WHITE RACE			BLACK RACE			OTHER RACES		
	Total	Male	Female	Total	Male	Female	Total	Male	Female	Total	Male	Female
ALL CAUSES OF DEATH	58,841	29,169	29,672	45,974	22,615	23,359	11,736	5,976	5,760	1,131	578	553
HUMAN IMMUNODEFICIENCY VIRUS (HIV) DISEASE B20-B24	142	103	39	37	33	4	101	67	34	4	3	1
39) HIV Disease Resulting in Infectious and Parasitic Diseases B20	49	36	13	15	12	3	32	22	10	2	2	
40) HIV Disease Resulting in Malignant Neoplasms B21	15	15		7	7		8	8				
41) HIV Disease Resulting in Other Unspecified Diseases B22	15	10	5	3	2	1	11	8	3	1		1
42) HIV Disease Resulting in Other Conditions B23	29	18	11	2	2		26	15	11	1	1	
43) Unspecified Human Immunodeficiency Virus (HIV) Disease B24	34	24	10	10	10		24	14	10			
44) All Other and Unspecified Viral Diseases A81,A85.0-A85.1,A85.8,A86-A89,B01,B04,B07-B09,B25-B34	20	12	8	17	11	6	2	1	1	1		1
OTHER AND UNSPECIFIED INFECTIOUS AND PARASITIC DISEASES AND THEIR SEQUELAE B35-B99	66	27	39	55	21	34	10	6	4	1		1
45) Mycoses B35-B49	24	14	10	16	8	8	8	6	2			
PROTOZOAL DISEASES B50-B64	5	1	4	5	1	4						
46) Malaria B50-B54												
47) Leishmaniasis B55												
48) Trypanosomiasis B56-B57												
49) Pneumocystosis B59	5	1	4	5	1	4						
50) Other and Unspecified Protozoal Diseases B58,B60-B64												
HELMINTHIASES B65-B83	1	1		1	1							
51) Schistosomiasis (Bilharziasis) B65												
52) Other and Unspecified Helminthiases B66-B83	1	1		1	1							
53) Sequelae of Tuberculosis B90	2		2	1		1				1		1
54) Sequelae of Poliomyelitis B91	8	5	3	8	5	3						
55) All Other and Unspecified Infectious and Parasitic Diseases and Their Sequelae B85-B89,B92-B99	26	6	20	24	6	18	2		2			
II. NEOPLASMS C00-D48	14,300	7,589	6,711	11,147	5,936	5,211	2,806	1,474	1,332	347	179	168
MALIGNANT NEOPLASMS C00-C97	13,958	7,400	6,558	10,876	5,776	5,100	2,743	1,451	1,292	339	173	166
MALIGNANT NEOPLASMS OF LIP, ORAL CAVITY, AND PHARYNX C00-C14	204	131	73	154	98	56	46	30	16	4	3	1
56) Of Lip C00	2		2	2		2						
57) Of Tongue C01-C02	50	33	17	40	26	14	9	6	3	1	1	
58) Of Pharynx C10-C13,C14.0	90	61	29	63	42	21	25	17	8	2	2	
59) Of Other and Unspecified Sites Within the Lip, Oral Cavity, and Pharynx C03-C09,C14.2-C14.8	62	37	25	49	30	19	12	7	5	1		1
MALIGNANT NEOPLASMS OF DIGESTIVE ORGANS C15-C26	3,324	1,928	1,396	2,464	1,427	1,037	740	432	308	120	69	51
60) Of Esophagus C15	368	296	72	294	236	58	68	55	13	6	5	1
61) Of Stomach C16	267	163	104	168	98	70	80	53	27	19	12	7
62) Of Small Intestine C17	27	13	14	19	11	8	6	2	4	2		2
OF COLON, RECTUM, AND ANUS C18-C21	1,243	658	585	924	492	432	284	150	134	35	16	19
63) Colon C18	973	513	460	730	387	343	215	111	104	28	15	13
64) Rectosigmoid Junction and Rectum C19-C20	252	139	113	185	103	82	60	35	25	7	1	6
65) Anus and Anal Canal C21	18	6	12	9	2	7	9	4	5			
OF LIVER AND INTRAHEPATIC BILE DUCTS C22	450	304	146	303	201	102	115	81	34	32	22	10
66) Liver C22.0,C22.2-C22.9	336	247	89	215	158	57	94	70	24	27	19	8
67) Intrahepatic Bile Duct Carcinoma C22.1	114	57	57	88	43	45	21	11	10	5	3	2
68) Of Gallbladder and Extrahepatic Bile Ducts C23-C24	72	34	38	50	26	24	16	5	11	6	3	3
69) Of Pancreas C25	871	447	424	684	352	332	168	85	83	19	10	9
70) Of Other and Ill-Defined Digestive Organs C26	26	13	13	22	11	11	3	1	2	1	1	

TABLE 27
THREE HUNDRED SIXTY SELECTED CAUSES OF RESIDENT DEATHS
BY ICD TENTH REVISION CODES BY RACE AND SEX
VIRGINIA, 2010

NATIONAL CENTER FOR HEALTH STATISTICS LIST OF 360 SELECTED CAUSES OF DEATH BY INTERNATIONAL CLASSIFICATION OF DISEASES CODE, TENTH REVISION (IN CHAPTER ARRANGEMENT OF THE CODES)	DEATHS OCCURRING TO RESIDENTS OF VIRGINIA BOTH IN VIRGINIA AND IN OTHER STATES AND TERRITORIES											
	ALL RACES			WHITE RACE			BLACK RACE			OTHER RACES		
	Total	Male	Female	Total	Male	Female	Total	Male	Female	Total	Male	Female
ALL CAUSES OF DEATH	58,841	29,169	29,672	45,974	22,615	23,359	11,736	5,976	5,760	1,131	578	553
MALIGNANT NEOPLASMS OF RESPIRATORY AND INTRATHORACIC ORGANS C30-C39	4,062	2,312	1,750	3,272	1,842	1,430	715	430	285	75	40	35
71) Of Nasal Cavity, Middle Ear, and Accessory Sinuses C30-C31	13	7	6	11	5	6	2	2				
72) Of Larynx C32	92	72	20	74	59	15	18	13	5			
73) Of Trachea, Bronchus, and Lung C33-C34	3,950	2,229	1,721	3,180	1,774	1,406	695	415	280	75	40	35
74) Of Thymus, Heart, Mediastinum , and Pleura C37-C38	5	3	2	5	3	2						
75) Of Other and Ill-Defined Sites in Respiratory System and Intrathoracic Organs C39	2	1	1	2	1	1						
76) Malignant Neoplasms of Bone and Articular Cartilage C40-C41	17	12	5	13	9	4	4	3	1			
MELANOMA AND OTHER MALIGNANT NEOPLASMS OF SKIN C43-C44	306	198	108	288	188	100	16	9	7	2	1	1
77) Malignant Melanoma of Skin C43	242	150	92	232	146	86	8	3	5	2	1	1
78) Other Malignant Neoplasms of Skin C44	64	48	16	56	42	14	8	6	2			
MALIGNANT NEOPLASMS OF MESOTHELIAL AND SOFT TISSUE C45-C49	206	112	94	175	95	80	29	17	12	2		2
79) Mesothelioma C45	79	63	16	73	58	15	5	5		1		1
80) Kaposi's Sarcoma C46	1	1					1	1				
81) Of Other Mesothelial and Soft Tissue C47-C49	126	48	78	102	37	65	23	11	12	1		1
82) Malignant Neoplasms of Breast C50	1,036	9	1,027	751	7	744	265	2	263	20		20
MALIGNANT NEOPLASMS OF FEMALE GENITAL ORGANS C51-C58	707		707	544		544	149		149	14		14
83) Of Vulva and Vagina C51-C52	45		45	39		39	6		6			
84) Of Cervix Uteri C53	69		69	44		44	22		22	3		3
85) Of Corpus Uteri and Uterus, Part Unspecified C54-C55	220		220	162		162	55		55	3		3
86) Of Ovary C56	366		366	293		293	65		65	8		8
87) Of Other and Unspecified Female Genital Organs C57	7		7	6		6	1		1			
88) Of Placenta C58												
MALIGNANT NEOPLASMS OF MALE GENITAL ORGANS C60-C63	717	717		490	490		219	219		8	8	
89) Of Prostate C61	699	699		478	478		213	213		8	8	
90) Of Testis C62	7	7		4	4		3	3				
91) Of Penis and Other and Unspecified Male Genital Organs C60,C63	11	11		8	8		3	3				
MALIGNANT NEOPLASMS OF URINARY TRACT C64-C68	688	468	220	579	405	174	98	54	44	11	9	2
92) Of Kidney and Renal Pelvis C64-C65	309	208	101	250	175	75	56	30	26	3	3	
93) Of Bladder C67	351	242	109	304	214	90	40	23	17	7	5	2
94) Of Other and Unspecified Sites Within the Urinary Tract C66,C68	28	18	10	25	16	9	2	1	1	1	1	
95) Malignant Neoplasms of Eye and Adnexa C69	5	2	3	4	1	3				1	1	
MALIGNANT NEOPLASMS OF MENINGES, BRAIN, AND OTHER PARTS OF CENTRAL NERVOUS SYSTEM C70-C72	353	203	150	300	178	122	43	22	21	10	3	7
96) Of Brain C71	348	201	147	295	176	119	43	22	21	10	3	7
97) Of Other Parts of Central Nervous System C70,C72	5	2	3	5	2	3						
98) Malignant Neoplasms of Thyroid and Other Endocrine Glands C73-C75	61	36	25	46	30	16	10	4	6	5	2	3
99) Other Malignant Neoplasms of Other and Unspecified Sites . C76-C80,C97	1,014	554	460	813	444	369	176	97	79	25	13	12
MALIGNANT NEOPLASMS OF LYMPHOID, HEMATOPOIETIC, AND RELATED TISSUE C81-C96	1,258	718	540	983	562	421	233	132	101	42	24	18
100) Hodgkin's Disease C81	27	15	12	22	12	10	4	2	2	1	1	
OF OTHER LYMPHOID, HEMATOPOIETIC, AND RELATED TISSUE C82-C85,C96	447	263	184	361	210	151	71	44	27	15	9	6
101) Non-Hodgkin's Lymphoma C82-C85	447	263	184	361	210	151	71	44	27	15	9	6
102) Other and Unspecified Lymphoid, Hematopoietic and Related Tissue . C96												
103) Malignant Immunoproliferative Diseases C88	8	6	2	8	6	2						
104) Multiple Myeloma and Malignant Plasma Cell Neoplasms C90	286	151	135	184	95	89	93	50	43	9	6	3

TABLE 27
THREE HUNDRED SIXTY SELECTED CAUSES OF RESIDENT DEATHS
BY ICD TENTH REVISION CODES BY RACE AND SEX
VIRGINIA, 2010

NATIONAL CENTER FOR HEALTH STATISTICS LIST OF 360 SELECTED CAUSES OF DEATH BY INTERNATIONAL CLASSIFICATION OF DISEASES CODE, TENTH REVISION (IN CHAPTER ARRANGEMENT OF THE CODES)	DEATHS OCCURRING TO RESIDENTS OF VIRGINIA BOTH IN VIRGINIA AND IN OTHER STATES AND TERRITORIES											
	ALL RACES			WHITE RACE			BLACK RACE			OTHER RACES		
	Total	Male	Female	Total	Male	Female	Total	Male	Female	Total	Male	Female
ALL CAUSES OF DEATH	58,841	29,169	29,672	45,974	22,615	23,359	11,736	5,976	5,760	1,131	578	553
LEUKEMIA C91-C95	490	283	207	408	239	169	65	36	29	17	8	9
105) Lymphoid Leukemia C91	134	96	38	114	80	34	17	14	3	3	2	1
106) Myeloid Leukemia C92	218	116	102	179	97	82	29	15	14	10	4	6
107) Monocytic Leukemia C93	4	1	3	4	1	3						
108) Other and Unspecified Leukemia C94-C95	134	70	64	111	61	50	19	7	12	4	2	2
IN SITU NEOPLASMS D00-D09	1		1	1		1						
109) Carcinoma In Situ of Breast and Genitourinary System D05-D07												
110) Carcinoma In Situ of Other and Unspecified Sites D00-D04,D09	1		1	1		1						
BENIGN NEOPLASMS D10-D36	25	9	16	17	8	9	7		7	1	1	
111) Of Female Genital Organs D25-D28												
112) Of Eye, Brain, and Other Parts of Central Nervous System D31-D33	13	1	12	7	1	6	6		6			
113) Of Other and Unspecified Sites D10-D24,D29-D30,D34-D36	12	8	4	10	7	3	1		1	1	1	
114) Neoplasms of Uncertain or Unknown Behavior of Specified Sites D37-D47	291	166	125	240	144	96	45	18	27	6	4	2
115) Neoplasms of Uncertain or Unknown Behavior of Unspecified Sites .. D48	25	14	11	13	8	5	11	5	6	1	1	
III. DISEASES OF THE BLOOD AND BLOOD FORMING ORGANS AND CERTAIN DISORDERS INVOLVING THE IMMUNE MECHANISM D50-D89	279	118	161	186	74	112	91	44	47	2		2
ANEMIAS D50-D64	141	53	88	88	31	57	52	22	30	1		1
116) Nutritional Anemias D50-D53	6	3	3	5	3	2	1		1			
117) Hemolytic Anemias D55-D59	24	10	14	3	1	2	21	9	12			
118) Aplastic Anemias D60-D61	29	15	14	24	12	12	5	3	2			
119) Acute Posthemorrhagic and Other Anemias D62,D64	82	25	57	56	15	41	25	10	15	1		1
120) Coagulation Defects, Purpura and Other Hemorrhagic Conditions D65-D69	68	34	34	54	27	27	13	7	6	1		1
121) Other Diseases of Blood and Blood-Forming Organs D70-D76	24	12	12	20	11	9	4	1	3			
122) Certain Disorders Involving the Immune Mechanism D80-D89	46	19	27	24	5	19	22	14	8			
IV. ENDOCRINE, NUTRITIONAL, AND METABOLIC DISEASES E00-E88	2,252	1,105	1,147	1,588	778	810	615	302	313	49	25	24
ENDOCRINE DISEASES E00-E34	1,584	795	789	1,065	529	536	483	247	236	36	19	17
123) Disorders of Thyroid Gland E00-E07	29	4	25	22	2	20	6	2	4	1		1
124) Diabetes Mellitus E10-E14	1,527	784	743	1,021	521	500	471	244	227	35	19	16
125) Disorders of Pituitary Gland E22-E23	4	1	3	4	1	3						
126) Disorders of Adrenal Glands E24-E27	7	1	6	6	1	5	1		1			
127) Diseases of Thymus E32												
128) Other Endocrine Diseases E15-E21,E28-E31,E34	17	5	12	12	4	8	5	1	4			
NUTRITIONAL DISEASES E40-E68	172	62	110	124	48	76	47	14	33	1		1
MALNUTRITION E40-E46	76	19	57	57	15	42	19	4	15			
129) Nutritional Marasmus E41	3	1	2	1		1	2	1	1			
130) Other and Unspecified Malnutrition E40,E42-E46	73	18	55	56	15	41	17	3	14			
131) Other Nutritional Deficiencies E50-E64	5	2	3	4	2	2	1		1			
132) Obesity and Other Hyperalimentation E65-E68	91	41	50	63	31	32	27	10	17	1		1
METABOLIC DISORDERS E70-E88	496	248	248	399	201	198	85	41	44	12	6	6
133) Cystic Fibrosis E84	12	10	2	11	9	2	1	1				
134) Volume Depletion, Disorders of Fluid, Electrolyte, and Acid-Base Balance E86-E87	175	64	111	136	49	87	36	14	22	3	1	2
135) Other Metabolic Disorders E70-E83,E85,E88	309	174	135	252	143	109	48	26	22	9	5	4
V. MENTAL AND BEHAVIORAL DISORDERS F01-F99	3,048	1,000	2,048	2,517	824	1,693	506	165	341	25	11	14
136) Organic Dementia F01,F03	2,787	840	1,947	2,304	696	1,608	460	133	327	23	11	12
137) Other and Unspecified Organic Mental Disorders F04-F09	38	11	27	34	9	25	4	2	2			
MENTAL AND BEHAVIORAL DISORDERS DUE TO PSYCHOACTIVE SUBSTANCE USE F10-F19	167	134	33	135	109	26	31	25	6	1		1

TABLE 27
THREE HUNDRED SIXTY SELECTED CAUSES OF RESIDENT DEATHS
BY ICD TENTH REVISION CODES BY RACE AND SEX
VIRGINIA, 2010

NATIONAL CENTER FOR HEALTH STATISTICS LIST OF 360 SELECTED CAUSES OF DEATH BY INTERNATIONAL CLASSIFICATION OF DISEASES CODE, TENTH REVISION (IN CHAPTER ARRANGEMENT OF THE CODES)	DEATHS OCCURRING TO RESIDENTS OF VIRGINIA BOTH IN VIRGINIA AND IN OTHER STATES AND TERRITORIES											
	ALL RACES			WHITE RACE			BLACK RACE			OTHER RACES		
	Total	Male	Female	Total	Male	Female	Total	Male	Female	Total	Male	Female
ALL CAUSES OF DEATH	58,841	29,169	29,672	45,974	22,615	23,359	11,736	5,976	5,760	1,131	578	553
138) Mental and Behavioral Disorders Due to Use of Alcohol F10	152	123	29	126	103	23	25	20	5	1		1
139) Mental and Behavioral Disorders Due to Use of Other Substances F11-F19	15	11	4	9	6	3	6	5	1			
140) Schizophrenia, Schizotypal and Delusional Disorders F20-F29	10	1	9	7	1	6	2		2	1		1
141) Mood (Affective) Disorders F30-F39	21	5	16	20	4	16	1	1				
142) Neurotic, Stress-Related, and Somatoform Disorders F40-F48	2		2	1		1	1		1			
143) Mental Retardation F70-F79	11	5	6	9	4	5	2	1	1			
144) Other and Unspecified Mental and Behavioral Disorders F50-F69,F80-F99	12	4	8	7	1	6	5	3	2			
VI. DISEASES OF THE NERVOUS SYSTEM G00-G98	3,245	1,251	1,994	2,743	1,052	1,691	467	181	286	35	18	17
145) Meningitis G00,G03	16	6	10	9	5	4	6	1	5	1		1
146) Other Inflamatory Diseases of Central Nervous System G04-G09	14	9	5	9	6	3	5	3	2			
147) Parkinson's Disease G20-G21	519	306	213	472	272	200	41	29	12	6	5	1
148) Alzheimer's Disease G30	1,842	503	1,339	1,606	450	1,156	222	52	170	14	1	13
149) Multiple Schlerosis G35	77	16	61	68	10	58	9	6	3			
150) Epilepsy G40-G41	39	24	15	20	15	5	18	8	10	1	1	
151) Transient Cerebral Ischemic Attacks and Related Syndromes G45	6	1	5	6	1	5						
152) Infantile Cerebral Palsy G80	29	12	17	23	9	14	6	3	3			
153) All Other Diseases of Nervous System G10-G12,G23-G25,G31,G36-G37,G43-G44,G47-G72,G81-G98	703	374	329	530	284	246	160	79	81	13	11	2
154) VII. DISEASES OF THE EYE AND ADNEXA H00-H57												
155) VIII. DISEASES OF THE EAR AND MASTOID PROCESS H60-H93												
IX. DISEASES OF THE CIRCULATORY SYSTEM I00-I99	17,837	8,702	9,135	13,809	6,708	7,101	3,699	1,834	1,865	329	160	169
MAJOR CARDIOVASCULAR DISEASES I00-I78	17,732	8,656	9,076	13,737	6,680	7,057	3,667	1,817	1,850	328	159	169
DISEASES OF HEART .. I00-I09,I11,I13,I20-I51	13,332	6,869	6,463	10,454	5,378	5,076	2,657	1,374	1,283	221	117	104
ACUTE RHEUMATIC FEVER AND CHRONIC RHEUMATIC HEART DISEASES I00-I09	58	15	43	43	9	34	12	5	7	3	1	2
156) Acute Rheumatic Fever I00-I02												
CHRONIC RHEUMATIC HEART DISEASES I05-I09	58	15	43	43	9	34	12	5	7	3	1	2
157) Rheumatic Mitral Valve Diseases I05	31	6	25	20	2	18	8	3	5	3	1	2
158) Rheumatic Aortic Valve Diseases I06	1		1	1		1						
159) Disorders of Both Mitral and Aortic Valves I08.0	16	6	10	13	4	9	3	2	1			
160) Other Chronic Rheumatic Heart Diseases I07,I08.1-I08.9,I09	10	3	7	9	3	6	1		1			
HYPERTENSIVE DISEASES I10-I13	1,144	482	662	767	320	447	355	152	203	22	10	12
161) Essential (Primary) Hypertension I10	398	160	238	279	111	168	107	43	64	12	6	6
162) Hypertensive Heart Disease I11	496	222	274	334	146	188	156	73	83	6	3	3
163) Hypertensive Renal Disease I12,I15	191	77	114	117	50	67	73	27	46	1		1
164) Hypertensive Heart and Renal Disease I13	59	23	36	37	13	24	19	9	10	3	1	2
ISCHEMIC HEART DISEASES I20-I25	7,702	4,334	3,368	6,172	3,477	2,695	1,389	772	617	141	85	56
165) Acute Myocardial Infarction I21-I22	2,672	1,526	1,146	2,145	1,211	934	480	289	191	47	26	21
166) Other Acute Ischemic Heart Diseases I24	487	262	225	334	174	160	144	84	60	9	4	5
OTHER FORMS OF CHRONIC ISCHEMIC HEART DISEASE I20,I25	4,543	2,546	1,997	3,693	2,092	1,601	765	399	366	85	55	30
167) Atherosclerotic Cardiovascular Disease, So Described I25.0	1,041	599	442	830	479	351	198	110	88	13	10	3
168) All Other Forms of Chronic Ischemic Heart Disease I20,I25.1-I25.9	3,502	1,947	1,555	2,863	1,613	1,250	567	289	278	72	45	27
OTHER HEART DISEASES I26-I51	5,017	2,275	2,742	3,868	1,733	2,135	1,081	515	566	68	27	41
PULMONARY HEART DISEASE AND DISEASES OF PULMONARY CIRCULATION I26-I28	397	151	246	287	106	181	105	45	60	5		5
169) Pulmonary Embolism I26	201	85	116	151	61	90	49	24	25	1		1
170) Other Pulmonary Heart and Pulmonary Circulation Diseases I27-I28	196	66	130	136	45	91	56	21	35	4		4
OTHER NON-PULMONARY FORMS OF HEART DISEASE I30-I51	4,620	2,124	2,496	3,581	1,627	1,954	976	470	506	63	27	36
171) Acute and Subacute Endocarditis I33	18	8	10	10	5	5	8	3	5			
172) Diseases of Pericardium and Acute Myocarditis I30-I31,I40	12	4	8	5	2	3	7	2	5			

TABLE 27
THREE HUNDRED SIXTY SELECTED CAUSES OF RESIDENT DEATHS
BY ICD TENTH REVISION CODES BY RACE AND SEX
VIRGINIA, 2010

NATIONAL CENTER FOR HEALTH STATISTICS LIST OF 360 SELECTED CAUSES OF DEATH BY INTERNATIONAL CLASSIFICATION OF DISEASES CODE, TENTH REVISION (IN CHAPTER ARRANGEMENT OF THE CODES)	DEATHS OCCURRING TO RESIDENTS OF VIRGINIA BOTH IN VIRGINIA AND IN OTHER STATES AND TERRITORIES											
	ALL RACES			WHITE RACE			BLACK RACE			OTHER RACES		
	Total	Male	Female	Total	Male	Female	Total	Male	Female	Total	Male	Female
ALL CAUSES OF DEATH	58,841	29,169	29,672	45,974	22,615	23,359	11,736	5,976	5,760	1,131	578	553
OTHER DISEASES OF ENDOCARDIUM I34-I38	515	209	306	439	183	256	73	26	47	3		3
173) Nonrheumatic Mitral Valve Disorders I34	42	22	20	31	18	13	10	4	6	1		1
174) Nonrheumatic Aortic Valve Disorders I35	350	144	206	309	131	178	40	13	27	1		1
175) All Other Diseases of Endocardium I36-I38	123	43	80	99	34	65	23	9	14	1		1
176) Cardiomyopathy I42	643	364	279	418	235	183	218	124	94	7	5	2
177) Conduction Disorders and Cardiac Dysrhythmias I44-I49	1,501	717	784	1,174	551	623	305	156	149	22	10	12
HEART FAILURE I50	1,682	701	981	1,345	553	792	311	137	174	26	11	15
178) Congestive Heart Failure I50.0	1,431	586	845	1,176	481	695	233	96	137	22	9	13
179) Other and Unspecified Heart Failure I50.1-I50.9	251	115	136	169	72	97	78	41	37	4	2	2
180) Myocarditis, Unspecified and Myocardial Degeneration I51.4-I51.5	6	2	4	3	2	1	1		1	2		2
181) All Other and Ill-Defined Forms of Heart Disease I51.0-I51.3,I51.6-I51.9	243	119	124	187	96	91	53	22	31	3	1	2
CEREBROVASCULAR DISEASES I60-I69	3,259	1,292	1,967	2,445	931	1,514	726	328	398	88	33	55
182) Subarachnoid Hemorrhage I60	119	37	82	78	27	51	28	9	19	13	1	12
183) Intracerebral and Other Intracranial Hemorrhage I61-I62	692	309	383	509	213	296	157	85	72	26	11	15
184) Cerebral Infarction I63	169	62	107	125	44	81	41	16	25	3	2	1
185) Stroke, Not Specified as Hemorrhage or Infarction I64	1,801	695	1,106	1,367	500	867	398	180	218	36	15	21
186) Other Cerebrovascular Diseases and Their Sequelae I67,I69	478	189	289	366	147	219	102	38	64	10	4	6
DISEASES OF ARTERIES, ARTERIOLES, AND CAPILLARIES I70-I78	552	258	294	442	210	232	104	45	59	6	3	3
187) Atherosclerosis I70	128	47	81	107	37	70	21	10	11			
188) Aortic Aneurysm and Dissection I71	223	126	97	186	110	76	33	14	19	4	2	2
189) Other Diseases of Arteries, Arterioles, and Capillaries I72-I78	201	85	116	149	63	86	50	21	29	2	1	1
OTHER DISORDERS OF CIRCULATORY SYSTEM I80-I99	105	46	59	72	28	44	32	17	15	1	1	
190) Phlebitis, Thrombophlebitis, Venous Embolism and Thrombosis .. I80-I82	76	35	41	54	23	31	21	11	10	1	1	
191) All Other and Unspecified Disorders of Circulatory System I83-I99	29	11	18	18	5	13	11	6	5			
X. DISEASES OF THE RESPIRATORY SYSTEM J00-J98	5,552	2,710	2,842	4,757	2,277	2,480	728	397	331	67	36	31
ACUTE UPPER RESPIRATORY INFECTIONS J00-J06	5	2	3	5	2	3						
192) Acute Pharyngitis and Tonsillitis J02-J03	1		1	1		1						
193) Acute Laryngitis and Tracheitis J04	2	1	1	2	1	1						
194) Other & Unspecified Acute Upper Respiratory Infections J00-J01,J05-J06	2	1	1	2	1	1						
OTHER DISEASES OF THE RESPIRATORY SYSTEM J09-J98	5,547	2,708	2,839	4,752	2,275	2,477	728	397	331	67	36	31
195) Influenza J09-J11	3	2	1	3	2	1						
PNEUMONIA J12-J18	1,180	571	609	965	459	506	194	99	95	21	13	8
196) Viral Pneumonia, Not Elsewhere Classified J12	3	3		2	2		1	1				
197) Bacterial Pneumonia J13-J15	40	21	19	36	18	18	4	3	1			
198) Pneumonia Due to Other or Unspecified Organisms J16,J18	1,137	547	590	927	439	488	189	95	94	21	13	8
OTHER ACUTE LOWER RESPIRATORY INFECTIONS J20-J22	1		1				1		1			
199) Acute Bronchitis and Bronchiolitis J20-J21	1		1				1		1			
200) Unspecified Acute Lower Respiratory Infection J22												
201) Other Diseases of Upper Respiratory Tract J30-J39	13	9	4	7	4	3	6	5	1			
CHRONIC LOWER RESPIRATORY DISEASES J40-J47	2,957	1,390	1,567	2,607	1,187	1,420	325	189	136	25	14	11
BRONCHITIS, CHRONIC AND UNSPECIFIED, EMPHYSEMA AND ASTHMA J40-J46	2,925	1,384	1,541	2,576	1,181	1,395	324	189	135	25	14	11
202) Bronchitis, Not Specified as Acute or Chronic J40	5	2	3	4	2	2	1		1			
203) Chronic Bronchitis J41-J42	3	1	2	3	1	2						
204) Emphysema J43	234	122	112	209	103	106	25	19	6			
205) Other Chronic Obstructive Pulmonary Disease J44	2,614	1,234	1,380	2,327	1,065	1,262	268	158	110	19	11	8
206) Asthma J45-J46	69	25	44	33	10	23	30	12	18	6	3	3
207) Bronchiectasis J47	32	6	26	31	6	25	1		1			

TABLE 27
THREE HUNDRED SIXTY SELECTED CAUSES OF RESIDENT DEATHS
BY ICD TENTH REVISION CODES BY RACE AND SEX
VIRGINIA, 2010

NATIONAL CENTER FOR HEALTH STATISTICS LIST OF 360 SELECTED CAUSES OF DEATH BY INTERNATIONAL CLASSIFICATION OF DISEASES CODE, TENTH REVISION (IN CHAPTER ARRANGEMENT OF THE CODES)	DEATHS OCCURRING TO RESIDENTS OF VIRGINIA BOTH IN VIRGINIA AND IN OTHER STATES AND TERRITORIES											
	ALL RACES			WHITE RACE			BLACK RACE			OTHER RACES		
	Total	Male	Female	Total	Male	Female	Total	Male	Female	Total	Male	Female
ALL CAUSES OF DEATH	58,841	29,169	29,672	45,974	22,615	23,359	11,736	5,976	5,760	1,131	578	553
LUNG DISEASES DUE TO EXTERNAL AGENTS J60-J70	567	335	232	480	283	197	86	51	35	1	1	
208) Pneumoconioses and Chemical Effects J60-J66,J68	58	58		56	56		2	2				
PNEUMONITIS DUE TO SOLIDS AND LIQUIDS J69	508	276	232	424	227	197	83	48	35	1	1	
209) Pneumonitis Due to Food and Vomit J69.0	508	276	232	424	227	197	83	48	35	1	1	
210) Other Pneumonitis Due to Solids and Liquids J69.1-J69.8												
211) Other Lung Diseases Due to External Agents J67,J70	1	1					1	1				
212) Suppurative and Necrotic Conditions of Lower Respiratory Tract J85-J86	14	7	7	13	7	6	1		1			
213) Pleural Effusion and Plaque J90,J92	33	12	21	25	10	15	8	2	6			
214) All Other Diseases of Respiratory System J80-J84,J93-J98	779	382	397	652	323	329	107	51	56	20	8	12
XI. DISEASES OF THE DIGESTIVE SYSTEM K00-K92	2,078	1,070	1,008	1,690	861	829	359	195	164	29	14	15
215) Diseases of Oral Cavity, Salivary Glands, and Jaws K00-K14	9	3	6	8	3	5	1		1			
DISEASES OF OTHER PARTS OF DIGESTIVE SYSTEM K20-K92	2,069	1,067	1,002	1,682	858	824	358	195	163	29	14	15
216) Diseases of Esophagus K20-K22	45	21	24	39	18	21	5	2	3	1	1	
PEPTIC ULCER K25-K28	44	19	25	40	17	23	4	2	2			
217) Gastric Ulcer K25	19	7	12	17	6	11	2	1	1			
218) Duodenal Ulcer K26	11	5	6	11	5	6						
219) Peptic Ulcer, Site Unspecified K27	13	7	6	11	6	5	2	1	1			
220) Gastrojejunal Ulcer K28	1		1	1		1						
221) Gastritis and Duodenitis K29	5	3	2	4	2	2	1	1				
222) Dyspepsia and Other Diseases of Stomach and Duodenum K30-K31	16	7	9	13	5	8	2	1	1	1	1	
223) Diseases of Appendix K35-K38	14	7	7	11	5	6	3	2	1			
224) Hernia K40-K46	25	14	11	20	12	8	5	2	3			
225) Crohn's Disease and Ulcerative Colitis K50-K51	15	6	9	13	6	7	2		2			
226) Vascular Disorders and Obstruction of Intestine Without Hernia K55-K56	344	123	221	273	93	180	68	29	39	3	1	2
227) Diverticular Disease of Intestine K57	55	18	37	45	16	29	10	2	8			
228) Other Diseases of Intestines K52,K58-K63	72	26	46	59	18	41	13	8	5			
229) Diseases of Peritoneum K65-K66	44	17	27	26	10	16	17	6	11	1	1	
DISEASES OF LIVER K70-K76	985	611	374	814	498	316	154	105	49	17	8	9
230) Alcoholic Liver Disease K70	211	144	67	175	115	60	34	27	7	2	2	
231) Chronic Hepatitis, Not Elsewhere Classified K73	4	2	2	4	2	2						
232) Fibrosis and Cirrhosis of Liver K74	472	298	174	389	246	143	77	49	28	6	3	3
233) Other Diseases of Liver K71-K72,K75-K76	298	167	131	246	135	111	43	29	14	9	3	6
234) Cholelithiasis and Other Disorders of Gallbladder K80-K82	70	33	37	57	26	31	10	6	4	3	1	2
DISORDERS OF BILIARY TRACT AND PANCREAS K83-K86	114	51	63	93	41	52	20	10	10	1		1
235) Pancreatitis K85,K86.0-K86.1	74	38	36	62	31	31	11	7	4	1		1
236) Other Disorders of Biliary Tract and Pancreas K83,K86.2-K86.9	40	13	27	31	10	21	9	3	6			
237) All Other Diseases of Digestive System K90,K92	221	111	110	175	91	84	44	19	25	2	1	1
XII. DISEASES OF THE SKIN AND SUBCUTANEOUS TISSUE L00-L98	108	36	72	72	29	43	35	6	29	1	1	
238) Infections of Skin and Subcutaneous Tissue L00-L08	42	13	29	33	12	21	9	1	8			
239) Other and Unspecified Diseases of Skin and Subcutaneous Tissue L10-L98	66	23	43	39	17	22	26	5	21	1	1	
XIII. DISEASES OF THE MUSCULOSKELETAL SYSTEM AND CONNECTIVE TISSUE M00-M99	308	109	199	226	79	147	74	27	47	8	3	5
240) Rheumatoid Arthritis & Related Inflammatory Polyarthropathies M05-M08	57	16	41	45	14	31	9	1	8	3	1	2
241) Systemic Lupus Erythematosus M32	26	4	22	14	1	13	11	2	9	1	1	
242) Other Arthropathies and Related Disorders M00,M02,M10-M31,M33-M35	106	34	72	73	24	49	29	9	20	4	1	3
243) Dorsopathies M40-M54	31	18	13	22	12	10	9	6	3			
244) Soft Tissue Disorders M60-M79	26	16	10	19	12	7	7	4	3			
OSTEOPATHIES, CHONDROPATHIES, AND OTHER DISORDERS OF MUSCULOSKELETAL SYSTEM AND CONNECTIVE TISSUE M80-M99	62	21	41	53	16	37	9	5	4			

TABLE 27
THREE HUNDRED SIXTY SELECTED CAUSES OF RESIDENT DEATHS
BY ICD TENTH REVISION CODES BY RACE AND SEX
VIRGINIA, 2010

NATIONAL CENTER FOR HEALTH STATISTICS LIST OF 360 SELECTED CAUSES OF DEATH BY INTERNATIONAL CLASSIFICATION OF DISEASES CODE, TENTH REVISION (IN CHAPTER ARRANGEMENT OF THE CODES)	DEATHS OCCURRING TO RESIDENTS OF VIRGINIA BOTH IN VIRGINIA AND IN OTHER STATES AND TERRITORIES											
	ALL RACES			WHITE RACE			BLACK RACE			OTHER RACES		
	Total	Male	Female	Total	Male	Female	Total	Male	Female	Total	Male	Female
ALL CAUSES OF DEATH	58,841	29,169	29,672	45,974	22,615	23,359	11,736	5,976	5,760	1,131	578	553
245) Osteoporosis M80-M81	22	3	19	22	3	19						
246) Other Osteopathies, Chondropathies and Disorders of Musculoskeletal System and Connective Tissue M83-M99	40	18	22	31	13	18	9	5	4			
XIV. DISEASES OF THE GENITOURINARY SYSTEM N00-N98	1,969	918	1,051	1,363	655	708	565	244	321	41	19	22
DISEASES OF URINARY SYSTEM N00-N39	1,955	911	1,044	1,349	648	701	565	244	321	41	19	22
GLOMERULAR AND RENAL TUBULO-INTERSTITIAL DISEASES N00-N15	189	79	110	127	55	72	56	23	33	6	1	5
GLOMERULAR DISEASES N00-N07	159	64	95	102	43	59	51	20	31	6	1	5
247) Acute and Rapidly Progressive Nephritic Syndrome N00-N01	1		1	1		1						
248) Nephrotic Syndrome N04	5	2	3	3	1	2	2	1	1			
249) Other and Unspecified Glomerular Diseases N02-N03,N05-N07	153	62	91	98	42	56	49	19	30	6	1	5
250) Renal Tubulo-Interstitial Diseases N10-N15	30	15	15	25	12	13	5	3	2			
251) Renal Failure N17-N19	1,423	707	716	949	491	458	444	201	243	30	15	15
252) Urolithiasis N20-N23	9	4	5	7	3	4	1		1	1	1	
253) Other and Unspecified Disorders of Kidney N25-N27	1	1		1	1							
254) Urinary Tract Infection, Site Not Specified N39.0	291	93	198	238	80	158	50	12	38	3	1	2
255) Other Diseases of Uninary System N28-N36,N39.1-N39.9	42	27	15	27	18	9	14	8	6	1	1	
DISEASES OF MALE GENITAL ORGANS N40-N50	7	7		7	7							
256) Hyperplasia of Prostate N40	3	3		3	3							
257) Other Diseases of Male Genital Organs N41-N50	4	4		4	4							
258) Disorders of Breast N60-N64	1		1	1		1						
DISORDERS OF FEMALE GENITAL ORGANS N70-N98	6		6	6		6						
259) Inflammatory Diseases of Female Pelvic Organs N70-N76	2		2	2		2						
260) Noninflammatory Disorders of Female Genital Tract N80-N98	4		4	4		4						
XV. PREGNANCY, CHILDBIRTH, AND THE PUERPERIUM O00-O99	8		8	4		4	3		3	1		1
PREGNANCY WITH ABORTIVE OUTCOME O00-O07												
261) Ectopic Pregnancy O00												
262) Spontaneous Abortion O03												
263) Medical Abortion O04												
264) Other Abortion O05												
265) Other and Unspecified Pregnancy With Abortive Outcome O01-O02,O06-O07												
OTHER DIRECT OBSTETRIC DEATHS O10-O92	6		6	3		3	2		2	1		1
266) Eclampsia and Pre-Eclampsia O11,O13-O16	2		2	1		1	1		1			
267) Hemorrhage of Pregnancy and Childbirth and Placenta Previa O20,O44-O46,O67,O72												
COMPLICATIONS PREDOMINANTLY RELATED TO THE PUERPERIUM O85-O92	3		3	2		2	1		1			
268) Obstetric Embolism O88	2		2	2		2						
269) Other Complications Predominantly Related to the Puerperium O85-O87,O89-O92	1		1				1		1			
270) All Other Direct Obstetric Causes O10,O12,O21-O43,O47-O66,O68-O71,O73-O75	1		1							1		1
271) Obstetric Death of Unspecified Cause O95												
272) Other Deaths Related to Pregnancy, Childbirth & the Puerperium O96-O97												
273) Indirect Obstetric Deaths O98-O99	2		2	1		1	1		1			
XVI. CERTAIN CONDITIONS ORIGINATING IN THE PERINATAL PERIOD P00-P96	344	201	143	144	84	60	187	107	80	13	10	3
274) Newborn Affected by Maternal Factors and by Complications of Pregnancy, Labor, and Delivery P00-P04	69	34	35	21	11	10	46	23	23	2		2
275) Disorders Related to Short Gestation and Low Birth Weight, Not Elsewhere Classified P07	157	97	60	67	41	26	81	48	33	9	8	1

TABLE 27
THREE HUNDRED SIXTY SELECTED CAUSES OF RESIDENT DEATHS
BY ICD TENTH REVISION CODES BY RACE AND SEX
VIRGINIA, 2010

NATIONAL CENTER FOR HEALTH STATISTICS LIST OF 360 SELECTED CAUSES OF DEATH BY INTERNATIONAL CLASSIFICATION OF DISEASES CODE, TENTH REVISION (IN CHAPTER ARRANGEMENT OF THE CODES)	DEATHS OCCURRING TO RESIDENTS OF VIRGINIA BOTH IN VIRGINIA AND IN OTHER STATES AND TERRITORIES											
	ALL RACES			WHITE RACE			BLACK RACE			OTHER RACES		
	Total	Male	Female	Total	Male	Female	Total	Male	Female	Total	Male	Female
ALL CAUSES OF DEATH	58,841	29,169	29,672	45,974	22,615	23,359	11,736	5,976	5,760	1,131	578	553
276) Birth Trauma P10-P15												
277) Intrauterine Hypoxia and Birth Asphyxia P20-P21	8	6	2	4	2	2	4	4				
278) Respiratory Distress of Newborn P22	11	6	5	4	2	2	7	4	3			
279) Other Respiratory Conditions Originating in Perinatal Period . P23-P28	17	11	6	11	7	4	6	4	2			
280) Infections Specific to the Perinatal Period P35-P39	15	9	6	4	2	2	11	7	4			
281) Other and Unspecified Conditions Originating in the Perinatal Period P05,P08,P29,P50-P96	67	38	29	33	19	14	32	17	15	2	2	
XVII. CONGENITAL MALFORMATIONS, DEFORMATIONS, AND CHROMOSOMAL ABNORMALITIES Q00-Q99	234	120	114	170	86	84	54	30	24	10	4	6
282) Anencephaly and Similar Malformations Q00	14	6	8	10	4	6	4	2	2			
283) Spina Bifida Q05	5		5	5		5						
284) All Other Congenital Malformations of Nervous System . Q01-Q04,Q06-Q07	15	6	9	11	4	7	3	2	1	1		1
285) Congenital Malformations of Heart Q20-Q24	71	38	33	49	27	22	19	10	9	3	1	2
286) Other Congenital Malformations of Circulatory System Q25-Q28	15	9	6	11	6	5	4	3	1			
287) Congenital Malformations of Respiratory System Q30-Q34	10	5	5	5	2	3	3	2	1	2	1	1
288) Other Congenital Malformations and Deformations Q10-Q18,Q35-Q89	58	35	23	43	25	18	13	9	4	2	1	1
289) Down's Syndrome Q90	19	12	7	17	12	5	1		1	1		1
290) All Other Chromosomal Abnormalities, Not Elsewhere Classified Q91-Q99	27	9	18	19	6	13	7	2	5	1	1	
XVIII. SYMPTOMS, SIGNS, AND ABNORMAL CLINICAL AND LABORATORY FINDINGS, NOT ELSEWHERE CLASSIFIED R00-R99	1,205	513	692	932	380	552	232	114	118	41	19	22
291) Senility R54	64	12	52	55	10	45	9	2	7			
ILL-DEFINED AND UNKNOWN CAUSES OF MORTALITY R95-R99	541	295	246	389	211	178	125	73	52	27	11	16
292) Sudden Infant Death Syndrome R95	60	37	23	29	16	13	31	21	10			
293) Other Ill-Defined and Unknown Causes of Mortality R96-R99	481	258	223	360	195	165	94	52	42	27	11	16
294) All Other Symptoms, Signs, and Abnormal Clinical and Laboratory Findings, Not Elsewhere Classified R00-R53,R55-R94	600	206	394	488	159	329	98	39	59	14	8	6
XX. EXTERNAL CAUSES OF MORTALITY U01-Y89	4,052	2,737	1,315	3,205	2,119	1,086	762	565	197	85	53	32
UNINTENTIONAL INJURY (ACCIDENTS) V01-X59,Y85-Y86	2,571	1,621	950	2,111	1,297	814	422	296	126	38	28	10
TRANSPORT ACCIDENTS V01-V99,Y85	769	559	210	596	428	168	162	121	41	11	10	1
295) Railway Accidents V05,V15,V80.6,V81.2-V81.9	7	6	1	4	3	1	3	3				
MOTOR VEHICLE ACCIDENTS V02-V04,V09.0,V09.2,V12-V14,V19.0-V19.2, V19.4-V19.6,V20-V79,V80.3-V80.5,V81.0-V81.1,V82.0-V82.1,V83-V86, V87.0-V87.8,V88.0-V88.8,V89.0,V89.2	714	515	199	553	394	159	150	111	39	11	10	1
296) Pedestrian Involved in Collision With Motor Vehicle V02-V04	38	29	9	31	22	9	5	5		2	2	
297) Pedalcyclist Involved in Collision With Motor Vehicle V12-V14,V19.0-V19.2,V19.4-V19.6	9	7	2	5	3	2	3	3		1	1	
298) Motorcyclist Involved in Any Accident Except Collision With Railway Train V20-V24,V26-V34,V36-V39	83	78	5	65	61	4	18	17	1			
MOTOR VEHICLE ACCIDENT INVOLVING COLLISION WITH RAILWAY TRAIN V25,V35,V45,V55,V65,V75,V81.0-V81.1,V87.6,V88.6	1		1	1		1						
299) Motorcyclist Involved in Collision With Railway Train V25,V35												
300) Other Motor Vehicle Accident Involving Collision With Railway Train V45,V55,V65,V75,V81.0-V81.1,V87.6,V88.6	1		1	1		1						
301) Occupant of Motor Vehicle Involved in Collision With Other (Non-Motorized) Road Vehicle, Streetcar, Animal, or Pedestrian V40-V41,V46-V47,V50-V51,V56-V57,V60-V61,V66-V67,V70-V71,V76-V77	49	30	19	39	23	16	10	7	3			
302) Occupant of Car, Pickup Truck, or Van Involved In Collision With Other Motor Vehicle V42-V44,V49,V52-V54,V59	86	55	31	71	47	24	13	6	7	2	2	

TABLE 27
THREE HUNDRED SIXTY SELECTED CAUSES OF RESIDENT DEATHS
BY ICD TENTH REVISION CODES BY RACE AND SEX
VIRGINIA, 2010

NATIONAL CENTER FOR HEALTH STATISTICS LIST OF 360 SELECTED CAUSES OF DEATH BY INTERNATIONAL CLASSIFICATION OF DISEASES CODE, TENTH REVISION (IN CHAPTER ARRANGEMENT OF THE CODES)	DEATHS OCCURRING TO RESIDENTS OF VIRGINIA BOTH IN VIRGINIA AND IN OTHER STATES AND TERRITORIES											
	ALL RACES			WHITE RACE			BLACK RACE			OTHER RACES		
	Total	Male	Female	Total	Male	Female	Total	Male	Female	Total	Male	Female
ALL CAUSES OF DEATH	58,841	29,169	29,672	45,974	22,615	23,359	11,736	5,976	5,760	1,131	578	553
303) Occupant of Heavy Transport Vehicle or Bus Involved in Collision With Other Motor Vehicle V62-V64,V69,V72-V74,V79	7	6	1	4	3	1	3	3				
304) Occupant of Motor Vehicle Involved in Noncollision Accident V48,V58,V68,V78	26	19	7	22	15	7	3	3		1	1	
305) Occupant of Special-Use Motor Vehicle Involved in Any Accident V83-V86	14	13	1	11	11		3	2	1			
306) Other and Unspecified Motor Vehicle Accidents V09.0,VO9.2 V80.3-V80.5,V82.0-V82.1,V87.0-V87.5,V87.7-V87.8,V88.0-V88.5 V88.7-V88.8,V89.0,V89.2	401	278	123	304	209	95	92	65	27	5	4	1
307) Streetcar Accidents V82.2-V82.9												
308) Other and Unspecified Land Transport Accidents V01,V06,V09.1 V09.3,V09.9,V10-V11,V16-V18,V19.3,V19.8-V19.9,V80.0-V80.2 V80.7-V80.9,V87.9,V88.9,V89.1,V89.3,V89.9	20	16	4	14	12	2	6	4	2			
309) Water Transport Accidents V90-V94	8	6	2	8	6	2						
310) Air and Space Transport Accidents V95-V97	7	7		7	7							
311) Other and Unspecified Transport Accidents & Their Sequelae V98-V99,Y85	13	9	4	10	6	4	3	3				
NON-TRANSPORT ACCIDENTS W00-X59,Y86	1,802	1,062	740	1,515	869	646	260	175	85	27	18	9
FALLS W00-W19	539	290	249	481	253	228	42	25	17	16	12	4
312) Fall on Same Level W00-W09,W18	209	98	111	192	92	100	17	6	11			
313) Fall From One Level to Another W10-W17	92	66	26	76	51	25	9	9		7	6	1
314) Unspecified Fall W19	238	126	112	213	110	103	16	10	6	9	6	3
315) Accidental Discharge of Firearms W32-W34	6	6		6	6							
316) Accidental Explosion W39-W40	2	2		1	1		1	1				
317) Accidental Drowning and Submersion W65-W74	80	64	16	54	41	13	22	21	1	4	2	2
318) Accidental Inhalation and Ingestion of Food or Other Objects Causing Obstruction of Respiratory Tract W78-W80	129	70	59	99	47	52	30	23	7			
319) Other Accidental and Unspecified Threats to Breathing W75-W77,W81-W84	36	31	5	23	19	4	10	9	1	3	3	
320) Accidental Exposure to Electric Current W85-W87	6	6		5	5		1	1				
321) Accidental Exposure to Radiation W88-W91												
322) Accidental Exposure to Smoke, Fire, and Flames X00-X09	71	48	23	46	33	13	25	15	10			
323) Accidental Contact With Heat and Hot Substances X10-X19	1	1		1	1							
324) Lightning X33	1	1					1	1				
325) Earthquake, Volcanic Eruption, Avalanche, Landslide and Other Earth Movements X34-X36												
326) Cataclysmic Storm and Flood X37-X38												
ACCIDENTAL POISONIING AND EXPOSURE TO NOXIOUS SUBSTANCES X40-X49	556	346	210	477	300	177	78	46	32	1		1
327) Accidental Poisoning By and Exposure to Drugs and Other Biological Substances X40-X44	500	301	199	431	263	168	68	38	30	1		1
328) Accidental Poisoning By and Exposure to Other and Unspecified Solid or Liquid Substances X45-X46,X48-X49	47	38	9	41	33	8	6	5	1			
329) Accidental Poisoning By and Exposure to Other Gases and Vapors ... X47	9	7	2	5	4	1	4	3	1			
330) All Other and Unspecified Non-Transport Accidents and Their Sequelae W20-W31,W35-W38,W41-W64,W92-W99,X20-X32,X39,X50-X59,Y86	375	197	178	322	163	159	50	33	17	3	1	2
INTENTIONAL SELF-HARM (SUICIDE), EXCLUDING TERRORISM X60-X84,Y87.0	982	774	208	856	675	181	95	80	15	31	19	12
331) Intentional Self-Poisoning (Suicide) By and Exposure to Drugs & Other Biological Substances X60-X64	128	53	75	119	50	69	4	2	2	5	1	4
332) Intentional Self-Poisoning (Suicide) By and Exposure to Other and Unspecified Solid or Liquid Substances and Their Vapors X65-X66,X68-X69	4	3	1	3	2	1	1	1				
333) Intentional Self-Poisoning (Suicide) By and Exposure to Other Gases and Vapors X67	17	13	4	16	12	4				1	1	
334) Intentional Self-Harm (Suicide) By Hanging, Strangulation, and Suffocation X70	197	158	39	157	130	27	25	18	7	15	10	5

TABLE 27
THREE HUNDRED SIXTY SELECTED CAUSES OF RESIDENT DEATHS
BY ICD TENTH REVISION CODES BY RACE AND SEX
VIRGINIA, 2010

NATIONAL CENTER FOR HEALTH STATISTICS LIST OF 360 SELECTED CAUSES OF DEATH BY INTERNATIONAL CLASSIFICATION OF DISEASES CODE, TENTH REVISION (IN CHAPTER ARRANGEMENT OF THE CODES)	DEATHS OCCURRING TO RESIDENTS OF VIRGINIA BOTH IN VIRGINIA AND IN OTHER STATES AND TERRITORIES											
	ALL RACES			WHITE RACE			BLACK RACE			OTHER RACES		
	Total	Male	Female	Total	Male	Female	Total	Male	Female	Total	Male	Female
ALL CAUSES OF DEATH	58,841	29,169	29,672	45,974	22,615	23,359	11,736	5,976	5,760	1,131	578	553
335) Intentional Self-Harm (Suicide) By Discharge of Firearms X72-X74	569	510	59	507	450	57	56	54	2	6	6	
336) Intentional Self-Harm (Suicide) By Jumping From a High Place X80	18	12	6	16	10	6	1	1		1	1	
337) Intentional Self-Harm (Suicide) By All Other and Unspecified Means and Their Sequelae X71,X75-X79,X81-X84,Y87.0	49	25	24	38	21	17	8	4	4	3		3
ASSAULT (HOMICIDE), EXCLUDING TERRORISM X85-Y09,Y87.1	370	268	102	152	96	56	204	166	38	14	6	8
338) Assault (Homicide) By Drugs, Biological Substances, and Other and Unspecified Noxious Substances X85-X90	1	1		1	1							
339) Assault (Homicide) By Hanging, Strangulation, and Suffocation X91	11	5	6	8	4	4	2	1	1	1		1
340) Assault (Homicide) By Discharge of Firearms X93-X95	265	204	61	95	57	38	166	145	21	4	2	2
341) Assault (Homicide) By Sharp Object X99	39	25	14	17	13	4	17	10	7	5	2	3
342) Assault (Homicide) By Blunt Object Y00	2	2					1	1		1	1	
343) Assault (Homicide) By Bodily Force Y04	1	1		1	1							
344) Sexual Assault (Homicide) By Bodily Force Y05												
345) Neglect, Abandonment, and Other Maltreatment Syndromes Y06-Y07	7	5	2	5	4	1	2	1	1			
346) Assault (Homicide) By All Other and Unspecified Means and Their Sequelae X92,X96-X98,Y01-Y03,Y08-Y09,Y87.1	44	25	19	25	16	9	16	8	8	3	1	2
EVENTS OF UNDETERMINED INTENT Y10-Y34,Y87.2,Y89.9	66	38	28	53	31	22	12	7	5	1		1
347) Poisoning By and Exposure to Drugs and Biological Substances, Undetermined Intent Y10-Y14	27	10	17	24	9	15	3	1	2			
348) Poisoning By and Exposure to Other and Unspecified Solid or Liquid Substance, Undetermined Intent Y15-Y16,Y18-Y19												
349) Poisoning By and Exposure to Other Gases and Vapors, Undetermined Intent Y17	3	1	2	3	1	2						
350) Discharge of Firearms, Undetermined Intent Y22-Y24	8	7	1	5	5		3	2	1			
351) Falling, Jumping, or Pushed From a High Place, Undetermined Intent Y30												
352) All Other and Unspecified Events of Undetermined Intent and Their Sequelae Y20-Y21,Y25-Y29,Y31-Y34,Y87.2,Y89.9	28	20	8	21	16	5	6	4	2	1		1
LEGAL INTERVENTION Y35,Y89.0	14	12	2	7	6	1	7	6	1			
353) Legal Execution Y35.5	3	2	1	2	1	1	1	1				
354) Other Legal Intervention and Sequelae .. Y35.0-Y35.4,Y35.6-Y35.7,Y89.0	11	10	1	5	5		6	5	1			
355) OPERATIONS OF WAR AND THEIR SEQUELAE Y36,Y89.1												
COMPLICATIONS OF MEDICAL AND SURGICAL CARE Y40-Y84,Y88	49	24	25	26	14	12	22	10	12	1		1
356) Drugs, Medicaments, and Biological Substances Causing Adverse Effects in Therapeutic Use and Their Sequelae Y40-Y59,Y88.0	3	2	1	3	2	1						
357) Misadventures to Patients During Medical and Surgical Care and Their Sequelae Y60-Y69,Y88.1	2	1	1	1	1		1		1			
358) Other Complications of Medical and Surgical Care and Their Sequelae Y70-Y84,Y88.2-Y88.3	44	21	23	22	11	11	21	10	11	1		1
HOMICIDE AND SUICIDE BY ACTS OF TERRORISM U01-U03												
359) Homicide By Acts of Terrorism U01-U02												
360) Suicides By Acts of Terrorism U03												

Note: Totals were adjusted for two deaths of unknown sex.

CHART 3
RESIDENT DEATHS BY SIX LEADING CAUSES
WITH RATES PER 100,000 POPULATION
VIRGINIA, 1996-2010

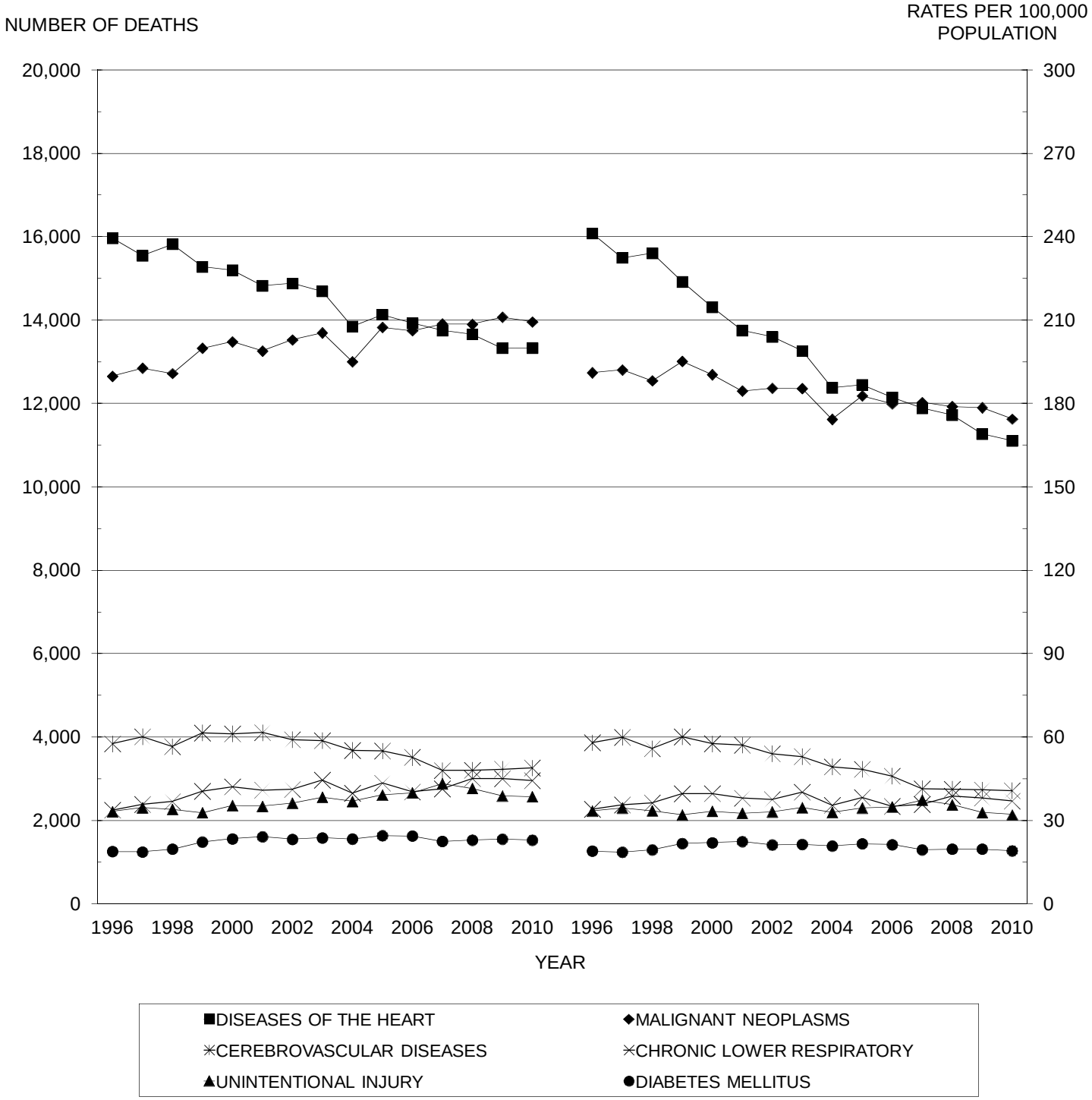

SOURCE: Virginia Division of Health Statistics

TABLE 28
RESIDENT TOTAL DEATHS BY AGE, RACE, AND SEX
WITH RATES PER 100,000 POPULATION
VIRGINIA, 2010

RACE AND SEX	TOTAL DEATHS	AGE GROUPS < 1	1-4	5-14	15-24	25-34	35-44	45-54	55-64	65-74	75-84	85 UP	UNK
NUMBER OF DEATHS													
Total	58,841	695	86	107	629	942	1,712	4,474	7,562	10,313	14,820	17,493	8
Total Male	29,167	396	52	64	460	635	1,033	2,677	4,608	5,889	7,152	6,193	8
Total Female	29,674	299	34	43	169	307	679	1,797	2,954	4,424	7,668	11,300	
Total White	45,977	341	49	63	416	631	1,160	3,164	5,444	7,913	12,029	14,762	5
White Male	22,616	184	26	40	314	427	726	1,933	3,334	4,515	5,828	5,284	5
White Female	23,361	157	23	23	102	204	434	1,231	2,110	3,398	6,201	9,478	
Total Black	11,733	327	30	35	196	283	502	1,213	1,958	2,172	2,513	2,501	3
Black Male	5,973	194	21	20	139	193	275	684	1,189	1,239	1,202	814	3
Black Female	5,760	133	9	15	57	90	227	529	769	933	1,311	1,687	
Total Other	1,131	27	7	9	17	28	50	97	160	228	278	230	
Other Male	578	18	5	4	7	15	32	60	85	135	122	95	
Other Female	553	9	2	5	10	13	18	37	75	93	156	135	
PERCENTS AGE SPECIFIC DEATHS OF TOTAL RACE/SEX DEATHS													
Total	100.0	1.2	0.1	0.2	1.1	1.6	2.9	7.6	12.9	17.5	25.2	29.7	0.0
Total Male	100.0	1.4	0.2	0.2	1.6	2.2	3.5	9.2	15.8	20.2	24.5	21.2	0.0
Total Female	100.0	1.0	0.1	0.1	0.6	1.0	2.3	6.1	10.0	14.9	25.8	38.1	
Total White	100.0	0.7	0.1	0.1	0.9	1.4	2.5	6.9	11.8	17.2	26.2	32.1	0.0
White Male	100.0	0.8	0.1	0.2	1.4	1.9	3.2	8.5	14.7	20.0	25.8	23.4	0.0
White Female	100.0	0.7	0.1	0.1	0.4	0.9	1.9	5.3	9.0	14.5	26.5	40.6	
Total Black	100.0	2.8	0.3	0.3	1.7	2.4	4.3	10.3	16.7	18.5	21.4	21.3	0.0
Black Male	100.0	3.2	0.4	0.3	2.3	3.2	4.6	11.5	19.9	20.7	20.1	13.6	0.1
Black Female	100.0	2.3	0.2	0.3	1.0	1.6	3.9	9.2	13.4	16.2	22.8	29.3	
Total Other	100.0	2.4	0.6	0.8	1.5	2.5	4.4	8.6	14.1	20.2	24.6	20.3	
Other Male	100.0	3.1	0.9	0.7	1.2	2.6	5.5	10.4	14.7	23.4	21.1	16.4	
Other Female	100.0	1.6	0.4	0.9	1.8	2.4	3.3	6.7	13.6	16.8	28.2	24.4	
PERCENTS RACE/SEX DEATHS OF TOTAL AGE SPECIFIC DEATHS													
Total	100.0	100.0	100.0	100.0	100.0	100.0	100.0	100.0	100.0	100.0	100.0	100.0	100.0
Total Male	49.6	57.0	60.5	59.8	73.1	67.4	60.3	59.8	60.9	57.1	48.3	35.4	100.0
Total Female	50.4	43.0	39.5	40.2	26.9	32.6	39.7	40.2	39.1	42.9	51.7	64.6	
Total White	78.1	49.1	57.0	58.9	66.1	67.0	67.8	70.7	72.0	76.7	81.2	84.4	62.5
White Male	38.4	26.5	30.2	37.4	49.9	45.3	42.4	43.2	44.1	43.8	39.3	30.2	62.5
White Female	39.7	22.6	26.7	21.5	16.2	21.7	25.4	27.5	27.9	32.9	41.8	54.2	
Total Black	19.9	47.1	34.9	32.7	31.2	30.0	29.3	27.1	25.9	21.1	17.0	14.3	37.5
Black Male	10.2	27.9	24.4	18.7	22.1	20.5	16.1	15.3	15.7	12.0	8.1	4.7	37.5
Black Female	9.8	19.1	10.5	14.0	9.1	9.6	13.3	11.8	10.2	9.0	8.8	9.6	
Total Other	1.9	3.9	8.1	8.4	2.7	3.0	2.9	2.2	2.1	2.2	1.9	1.3	
Other Male	1.0	2.6	5.8	3.7	1.1	1.6	1.9	1.3	1.1	1.3	0.8	0.5	
Other Female	0.9	1.3	2.3	4.7	1.6	1.4	1.1	0.8	1.0	0.9	1.1	0.8	
UNADJUSTED RATES AND AGE SPECIFIC RATES PER 100,000 POPULATION													
Total	735.4	694.5	21.0	10.5	56.0	86.4	154.4	368.5	791.9	1,875.8	4,863.3	14,291.3	NA
Total Male	742.9	774.8	24.9	12.3	79.9	116.4	188.3	450.8	1,004.1	2,296.3	5,657.3	16,108.3	NA
Total Female	728.2	610.6	17.0	8.6	30.9	56.4	121.2	289.7	595.5	1,508.1	4,300.4	13,459.3	NA
Total White	789.8	500.1	17.5	8.9	53.4	82.0	146.4	352.3	735.7	1,802.8	4,829.8	14,381.9	NA
White Male	784.2	527.5	18.2	11.1	78.1	108.9	182.4	433.3	924.2	2,169.9	5,546.2	16,165.4	NA
White Female	795.2	471.4	16.9	6.7	27.1	54.1	110.1	272.4	556.3	1,472.0	4,307.0	13,548.5	NA
Total Black	715.1	1,369.3	30.9	14.5	72.3	125.3	227.2	498.3	1,172.0	2,525.8	5,502.4	14,400.9	NA
Black Male	761.6	1,600.3	42.7	16.3	102.5	177.2	262.4	599.1	1,541.1	3,348.9	6,990.0	16,554.8	NA
Black Female	672.4	1,131.2	18.8	12.6	42.0	77.0	195.4	409.2	855.3	1,904.2	4,604.0	13,550.2	NA
Total Other	210.0	336.9	21.2	11.9	23.2	29.4	52.3	133.8	333.9	915.9	2,779.4	9,611.4	NA
Other Male	224.2	438.0	29.8	10.5	18.6	33.6	70.1	179.0	404.3	1,185.8	2,944.0	11,282.7	NA
Other Female	197.0	230.5	12.2	13.3	28.1	25.7	36.1	94.9	279.0	688.5	2,663.0	8,704.1	NA
AGE ADJUSTED RATES PER 100,000 POPULATION													
Total	739.2	9.6	1.2	1.5	7.8	11.7	25.1	49.7	69.1	123.9	218.1	221.6	NA
Total Male	874.9	10.7	1.4	1.8	11.1	15.8	30.6	60.8	87.6	151.6	253.7	249.8	NA
Total Female	634.4	8.4	0.9	1.2	4.3	7.6	19.7	39.1	52.0	99.6	192.8	208.7	NA
Total White	721.9	6.9	1.0	1.3	7.4	11.1	23.8	47.5	64.2	119.1	216.6	223.0	NA
White Male	846.9	7.3	1.0	1.6	10.8	14.8	29.7	58.4	80.6	143.3	248.7	250.7	NA
White Female	623.1	6.5	0.9	1.0	3.8	7.3	17.9	36.7	48.5	97.2	193.1	210.1	NA
Total Black	893.0	18.9	1.7	2.1	10.0	17.0	36.9	67.2	102.3	166.8	246.7	223.3	NA
Black Male	1,114.3	22.1	2.4	2.4	14.2	24.0	42.7	80.8	134.5	221.2	313.4	256.7	NA
Black Female	738.7	15.6	1.0	1.8	5.8	10.4	31.8	55.2	74.6	125.7	206.5	210.1	NA
Total Other	404.6	4.7	1.2	1.7	3.2	4.0	8.5	18.0	29.1	60.5	124.6	149.1	NA
Other Male	472.5	6.1	1.6	1.5	2.6	4.6	11.4	24.1	35.3	78.3	132.0	175.0	NA
Other Female	356.0	3.2	0.7	1.9	3.9	3.5	5.9	12.8	24.3	45.5	119.4	135.0	NA

NOTE: The unadjusted and age-adjusted rates are in the total deaths column. The age specific rates are in the columns to the right. These are multiplied by the Year 2000 U.S. Population relatives to produce the factors in the lower section that sum to the age-adjusted rates. Totals were adjusted for 2 deaths of unknown sex.

TABLE 29
RESIDENT DEATHS FROM MAJOR CARDIOVASCULAR DISEASES BY AGE, RACE, AND SEX
WITH RATES PER 100,000 POPULATION
VIRGINIA, 2010

RACE AND SEX	TOTAL DEATHS	AGE GROUPS < 1	1-4	5-14	15-24	25-34	35-44	45-54	55-64	65-74	75-84	85 UP	UNK
NUMBER OF DEATHS													
Total	17,732	9	6	13	26	107	332	1,094	2,043	2,825	4,610	6,665	2
Total Male	8,656	3	2	8	14	59	212	723	1,375	1,743	2,230	2,285	2
Total Female	9,076	6	4	5	12	48	120	371	668	1,082	2,380	4,380	
Total White	13,737	4	3	4	11	69	200	686	1,412	2,095	3,626	5,627	
White Male	6,680	1		3	7	41	136	478	969	1,289	1,795	1,961	
White Female	7,057	3	3	1	4	28	64	208	443	806	1,831	3,666	
Total Black	3,667	5	3	7	14	35	120	385	597	672	882	945	2
Black Male	1,817	2	2	5	7	17	67	231	385	417	396	286	2
Black Female	1,850	3	1	2	7	18	53	154	212	255	486	659	
Total Other	328			2	1	3	12	23	34	58	102	93	
Other Male	159					1	9	14	21	37	39	38	
Other Female	169			2	1	2	3	9	13	21	63	55	
PERCENTS AGE SPECIFIC DEATHS OF TOTAL RACE/SEX DEATHS													
Total	100.0	0.1	0.0	0.1	0.1	0.6	1.9	6.2	11.5	15.9	26.0	37.6	0.0
Total Male	100.0	0.0	0.0	0.1	0.2	0.7	2.4	8.4	15.9	20.1	25.8	26.4	0.0
Total Female	100.0	0.1	0.0	0.1	0.1	0.5	1.3	4.1	7.4	11.9	26.2	48.3	
Total White	100.0	0.0	0.0	0.0	0.1	0.5	1.5	5.0	10.3	15.3	26.4	41.0	
White Male	100.0	0.0		0.0	0.1	0.6	2.0	7.2	14.5	19.3	26.9	29.4	
White Female	100.0	0.0	0.0	0.0	0.1	0.4	0.9	2.9	6.3	11.4	25.9	51.9	
Total Black	100.0	0.1	0.1	0.2	0.4	1.0	3.3	10.5	16.3	18.3	24.1	25.8	0.1
Black Male	100.0	0.1	0.1	0.3	0.4	0.9	3.7	12.7	21.2	22.9	21.8	15.7	0.1
Black Female	100.0	0.2	0.1	0.1	0.4	1.0	2.9	8.3	11.5	13.8	26.3	35.6	
Total Other	100.0			0.6	0.3	0.9	3.7	7.0	10.4	17.7	31.1	28.4	
Other Male	100.0					0.6	5.7	8.8	13.2	23.3	24.5	23.9	
Other Female	100.0			1.2	0.6	1.2	1.8	5.3	7.7	12.4	37.3	32.5	
PERCENTS RACE/SEX DEATHS OF TOTAL AGE SPECIFIC DEATHS													
Total	100.0	100.0	100.0	100.0	100.0	100.0	100.0	100.0	100.0	100.0	100.0	100.0	100.0
Total Male	48.8	33.3	33.3	61.5	53.8	55.1	63.9	66.1	67.3	61.7	48.4	34.3	100.0
Total Female	51.2	66.7	66.7	38.5	46.2	44.9	36.1	33.9	32.7	38.3	51.6	65.7	
Total White	77.5	44.4	50.0	30.8	42.3	64.5	60.2	62.7	69.1	74.2	78.7	84.4	
White Male	37.7	11.1		23.1	26.9	38.3	41.0	43.7	47.4	45.6	38.9	29.4	
White Female	39.8	33.3	50.0	7.7	15.4	26.2	19.3	19.0	21.7	28.5	39.7	55.0	
Total Black	20.7	55.6	50.0	53.8	53.8	32.7	36.1	35.2	29.2	23.8	19.1	14.2	100.0
Black Male	10.2	22.2	33.3	38.5	26.9	15.9	20.2	21.1	18.8	14.8	8.6	4.3	100.0
Black Female	10.4	33.3	16.7	15.4	26.9	16.8	16.0	14.1	10.4	9.0	10.5	9.9	
Total Other	1.8			15.4	3.8	2.8	3.6	2.1	1.7	2.1	2.2	1.4	
Other Male	0.9					0.9	2.7	1.3	1.0	1.3	0.8	0.6	
Other Female	1.0			15.4	3.8	1.9	0.9	0.8	0.6	0.7	1.4	0.8	
UNADJUSTED RATES AND AGE SPECIFIC RATES PER 100,000 POPULATION													
Total	221.6	9.0	1.5	1.3	2.3	9.8	29.9	90.1	213.9	513.8	1,512.8	5,445.1	NA
Total Male	220.5	5.9	1.0	1.5	2.4	10.8	38.6	121.8	299.6	679.7	1,763.9	5,943.4	NA
Total Female	222.7	12.3	2.0	1.0	2.2	8.8	21.4	59.8	134.7	368.8	1,334.8	5,217.0	NA
Total White	236.0	5.9	1.1	0.6	1.4	9.0	25.2	76.4	190.8	477.3	1,455.9	5,482.1	NA
White Male	231.6	2.9		0.8	1.7	10.5	34.2	107.2	268.6	619.5	1,708.2	5,999.3	NA
White Female	240.2	9.0	2.2	0.3	1.1	7.4	16.2	46.0	116.8	349.2	1,271.7	5,240.4	NA
Total Black	223.5	20.9	3.1	2.9	5.2	15.5	54.3	158.2	357.4	781.4	1,931.2	5,441.4	NA
Black Male	231.7	16.5	4.1	4.1	5.2	15.6	63.9	202.3	499.0	1,127.1	2,302.9	5,816.6	NA
Black Female	216.0	25.5	2.1	1.7	5.2	15.4	45.6	119.1	235.8	520.4	1,706.8	5,293.2	NA
Total Other	60.9			2.6	1.4	3.1	12.6	31.7	71.0	233.0	1,019.8	3,886.3	NA
Other Male	61.7					2.2	19.7	41.8	99.9	325.0	941.1	4,513.1	NA
Other Female	60.2			5.3	2.8	4.0	6.0	23.1	48.4	155.5	1,075.5	3,546.1	NA
AGE ADJUSTED RATES PER 100,000 POPULATION													
Total	223.9	0.1	0.1	0.2	0.3	1.3	4.9	12.2	18.7	33.9	67.8	84.4	NA
Total Male	267.2	0.1	0.1	0.2	0.3	1.5	6.3	16.4	26.1	44.9	79.1	92.2	NA
Total Female	190.3	0.2	0.1	0.1	0.3	1.2	3.5	8.1	11.7	24.4	59.9	80.9	NA
Total White	214.5	0.1	0.1	0.1	0.2	1.2	4.1	10.3	16.6	31.5	65.3	85.0	NA
White Male	255.8	0.0		0.1	0.2	1.4	5.6	14.4	23.4	40.9	76.6	93.0	NA
White Female	181.8	0.1	0.1	0.0	0.1	1.0	2.6	6.2	10.2	23.1	57.0	81.3	NA
Total Black	287.6	0.3	0.2	0.4	0.7	2.1	8.8	21.3	31.2	51.6	86.6	84.4	NA
Black Male	353.0	0.2	0.2	0.6	0.7	2.1	10.4	27.3	43.5	74.4	103.3	90.2	NA
Black Female	240.6	0.4	0.1	0.2	0.7	2.1	7.4	16.1	20.6	34.4	76.5	82.1	NA
Total Other	134.9			0.4	0.2	0.4	2.0	4.3	6.2	15.4	45.7	60.3	NA
Other Male	151.5					0.3	3.2	5.6	8.7	21.5	42.2	70.0	NA
Other Female	123.5			0.8	0.4	0.5	1.0	3.1	4.2	10.3	48.2	55.0	NA

NOTE: The unadjusted and age-adjusted rates are in the total deaths column. The age specific rates are in the columns to the right. These are multiplied by the Year 2000 U.S. Population relatives to produce the factors in the lower section that sum to the age-adjusted rates.

TABLE 30
RESIDENT DEATHS FROM DISEASES OF THE HEART BY AGE, RACE, AND SEX
WITH RATES PER 100,000 POPULATION
VIRGINIA, 2010

RACE AND SEX	TOTAL DEATHS	AGE GROUPS < 1	1-4	5-14	15-24	25-34	35-44	45-54	55-64	65-74	75-84	85 UP	UNK
NUMBER OF DEATHS													
Total	13,332	8	5	8	23	88	254	898	1,645	2,186	3,367	4,848	2
Total Male	6,869	3	2	5	14	49	173	621	1,137	1,399	1,696	1,768	2
Total Female	6,463	5	3	3	9	39	81	277	508	787	1,671	3,080	
Total White	10,454	4	2	3	9	54	159	589	1,179	1,672	2,675	4,108	
White Male	5,378	1		2	7	32	115	421	835	1,069	1,373	1,523	
White Female	5,076	3	2	1	2	22	44	168	344	603	1,302	2,585	
Total Black	2,657	4	3	4	13	32	89	297	441	474	624	674	2
Black Male	1,374	2	2	3	7	16	52	192	284	301	298	215	2
Black Female	1,283	2	1	1	6	16	37	105	157	173	326	459	
Total Other	221			1	1	2	6	12	25	40	68	66	
Other Male	117					1	6	8	18	29	25	30	
Other Female	104			1	1	1		4	7	11	43	36	
PERCENTS AGE SPECIFIC DEATHS OF TOTAL RACE/SEX DEATHS													
Total	100.0	0.1	0.0	0.1	0.2	0.7	1.9	6.7	12.3	16.4	25.3	36.4	0.0
Total Male	100.0	0.0	0.0	0.1	0.2	0.7	2.5	9.0	16.6	20.4	24.7	25.7	0.0
Total Female	100.0	0.1	0.0	0.0	0.1	0.6	1.3	4.3	7.9	12.2	25.9	47.7	
Total White	100.0	0.0	0.0	0.0	0.1	0.5	1.5	5.6	11.3	16.0	25.6	39.3	
White Male	100.0	0.0		0.0	0.1	0.6	2.1	7.8	15.5	19.9	25.5	28.3	
White Female	100.0	0.1	0.0	0.0	0.0	0.4	0.9	3.3	6.8	11.9	25.7	50.9	
Total Black	100.0	0.2	0.1	0.2	0.5	1.2	3.3	11.2	16.6	17.8	23.5	25.4	0.1
Black Male	100.0	0.1	0.1	0.2	0.5	1.2	3.8	14.0	20.7	21.9	21.7	15.6	0.1
Black Female	100.0	0.2	0.1	0.1	0.5	1.2	2.9	8.2	12.2	13.5	25.4	35.8	
Total Other	100.0			0.5	0.5	0.9	2.7	5.4	11.3	18.1	30.8	29.9	
Other Male	100.0					0.9	5.1	6.8	15.4	24.8	21.4	25.6	
Other Female	100.0			1.0	1.0	1.0		3.8	6.7	10.6	41.3	34.6	
PERCENTS RACE/SEX DEATHS OF TOTAL AGE SPECIFIC DEATHS													
Total	100.0	100.0	100.0	100.0	100.0	100.0	100.0	100.0	100.0	100.0	100.0	100.0	100.0
Total Male	51.5	37.5	40.0	62.5	60.9	55.7	68.1	69.2	69.1	64.0	50.4	36.5	100.0
Total Female	48.5	62.5	60.0	37.5	39.1	44.3	31.9	30.8	30.9	36.0	49.6	63.5	
Total White	78.4	50.0	40.0	37.5	39.1	61.4	62.6	65.6	71.7	76.5	79.4	84.7	
White Male	40.3	12.5		25.0	30.4	36.4	45.3	46.9	50.8	48.9	40.8	31.4	
White Female	38.1	37.5	40.0	12.5	8.7	25.0	17.3	18.7	20.9	27.6	38.7	53.3	
Total Black	19.9	50.0	60.0	50.0	56.5	36.4	35.0	33.1	26.8	21.7	18.5	13.9	100.0
Black Male	10.3	25.0	40.0	37.5	30.4	18.2	20.5	21.4	17.3	13.8	8.9	4.4	100.0
Black Female	9.6	25.0	20.0	12.5	26.1	18.2	14.6	11.7	9.5	7.9	9.7	9.5	
Total Other	1.7			12.5	4.3	2.3	2.4	1.3	1.5	1.8	2.0	1.4	
Other Male	0.9					1.1	2.4	0.9	1.1	1.3	0.7	0.6	
Other Female	0.8			12.5	4.3	1.1		0.4	0.4	0.5	1.3	0.7	
UNADJUSTED RATES AND AGE SPECIFIC RATES PER 100,000 POPULATION													
Total	166.6	8.0	1.2	0.8	2.0	8.1	22.9	74.0	172.3	397.6	1,104.9	3,960.7	NA
Total Male	175.0	5.9	1.0	1.0	2.4	9.0	31.5	104.6	247.8	545.5	1,341.5	4,598.7	NA
Total Female	158.6	10.2	1.5	0.6	1.6	7.2	14.5	44.7	102.4	268.3	937.1	3,668.5	NA
Total White	179.6	5.9	0.7	0.4	1.2	7.0	20.1	65.6	159.3	380.9	1,074.1	4,002.2	NA
White Male	186.5	2.9		0.6	1.7	8.2	28.9	94.4	231.5	513.8	1,306.6	4,659.3	NA
White Female	172.8	9.0	1.5	0.3	0.5	5.8	11.2	37.2	90.7	261.2	904.3	3,695.2	NA
Total Black	161.9	16.8	3.1	1.7	4.8	14.2	40.3	122.0	264.0	551.2	1,366.3	3,880.9	NA
Black Male	175.2	16.5	4.1	2.4	5.2	14.7	49.6	168.2	368.1	813.6	1,733.0	4,372.6	NA
Black Female	149.8	17.0	2.1	0.8	4.4	13.7	31.8	81.2	174.6	353.1	1,144.9	3,686.7	NA
Total Other	41.0			1.3	1.4	2.1	6.3	16.6	52.2	160.7	679.9	2,758.0	NA
Other Male	45.4					2.2	13.1	23.9	85.6	254.7	603.3	3,562.9	NA
Other Female	37.1			2.7	2.8	2.0		10.3	26.0	81.4	734.0	2,321.1	NA
AGE ADJUSTED RATES PER 100,000 POPULATION													
Total	167.6	0.1	0.1	0.1	0.3	1.1	3.7	10.0	15.0	26.3	49.5	61.4	NA
Total Male	210.2	0.1	0.1	0.1	0.3	1.2	5.1	14.1	21.6	36.0	60.2	71.3	NA
Total Female	135.4	0.1	0.1	0.1	0.2	1.0	2.4	6.0	8.9	17.7	42.0	56.9	NA
Total White	162.7	0.1	0.0	0.1	0.2	1.0	3.3	8.8	13.9	25.2	48.2	62.1	NA
White Male	203.9	0.0		0.1	0.2	1.1	4.7	12.7	20.2	33.9	58.6	72.3	NA
White Female	131.0	0.1	0.1	0.0	0.1	0.8	1.8	5.0	7.9	17.2	40.6	57.3	NA
Total Black	207.1	0.2	0.2	0.2	0.7	1.9	6.5	16.5	23.0	36.4	61.3	60.2	NA
Black Male	265.6	0.2	0.2	0.4	0.7	2.0	8.1	22.7	32.1	53.7	77.7	67.8	NA
Black Female	166.1	0.2	0.1	0.1	0.6	1.9	5.2	11.0	15.2	23.3	51.3	57.2	NA
Total Other	92.3			0.2	0.2	0.3	1.0	2.2	4.6	10.6	30.5	42.8	NA
Other Male	112.3					0.3	2.1	3.2	7.5	16.8	27.1	55.3	NA
Other Female	79.0			0.4	0.4	0.3		1.4	2.3	5.4	32.9	36.0	NA

NOTE: The unadjusted and age-adjusted rates are in the total deaths column. The age specific rates are in the columns to the right. These are multiplied by the Year 2000 U.S. Population relatives to produce the factors in the lower section that sum to the age-adjusted rates.

TABLE 31
RESIDENT DEATHS FROM MALIGNANT NEOPLASMS BY AGE, RACE, AND SEX
WITH RATES PER 100,000 POPULATION
VIRGINIA, 2010

RACE AND SEX	TOTAL DEATHS	AGE GROUPS < 1	1-4	5-14	15-24	25-34	35-44	45-54	55-64	65-74	75-84	85 UP	UNK
NUMBER OF DEATHS													
Total	13,958	2	12	22	35	87	305	1,291	2,717	3,696	3,690	2,099	2
Total Male	7,400	1	9	11	22	44	128	644	1,538	2,060	1,917	1,024	2
Total Female	6,558	1	3	11	13	43	177	647	1,179	1,636	1,773	1,075	
Total White	10,876	1	8	14	24	53	213	925	1,992	2,894	3,012	1,738	2
White Male	5,776	1	7	9	16	27	90	473	1,124	1,614	1,563	850	2
White Female	5,100		1	5	8	26	123	452	868	1,280	1,449	888	
Total Black	2,743		3	6	10	28	80	318	653	705	604	336	
Black Male	1,451		2	1	6	14	33	143	379	391	320	162	
Black Female	1,292		1	5	4	14	47	175	274	314	284	174	
Total Other	339	1	1	2	1	6	12	48	72	97	74	25	
Other Male	173			1		3	5	28	35	55	34	12	
Other Female	166	1	1	1	1	3	7	20	37	42	40	13	
PERCENTS AGE SPECIFIC DEATHS OF TOTAL RACE/SEX DEATHS													
Total	100.0	0.0	0.1	0.2	0.3	0.6	2.2	9.2	19.5	26.5	26.4	15.0	0.0
Total Male	100.0	0.0	0.1	0.1	0.3	0.6	1.7	8.7	20.8	27.8	25.9	13.8	0.0
Total Female	100.0	0.0	0.0	0.2	0.2	0.7	2.7	9.9	18.0	24.9	27.0	16.4	
Total White	100.0	0.0	0.1	0.1	0.2	0.5	2.0	8.5	18.3	26.6	27.7	16.0	0.0
White Male	100.0	0.0	0.1	0.2	0.3	0.5	1.6	8.2	19.5	27.9	27.1	14.7	0.0
White Female	100.0		0.0	0.1	0.2	0.5	2.4	8.9	17.0	25.1	28.4	17.4	
Total Black	100.0		0.1	0.2	0.4	1.0	2.9	11.6	23.8	25.7	22.0	12.2	
Black Male	100.0		0.1	0.1	0.4	1.0	2.3	9.9	26.1	26.9	22.1	11.2	
Black Female	100.0		0.1	0.4	0.3	1.1	3.6	13.5	21.2	24.3	22.0	13.5	
Total Other	100.0	0.3	0.3	0.6	0.3	1.8	3.5	14.2	21.2	28.6	21.8	7.4	
Other Male	100.0			0.6		1.7	2.9	16.2	20.2	31.8	19.7	6.9	
Other Female	100.0	0.6	0.6	0.6	0.6	1.8	4.2	12.0	22.3	25.3	24.1	7.8	
PERCENTS RACE/SEX DEATHS OF TOTAL AGE SPECIFIC DEATHS													
Total	100.0	100.0	100.0	100.0	100.0	100.0	100.0	100.0	100.0	100.0	100.0	100.0	100.0
Total Male	53.0	50.0	75.0	50.0	62.9	50.6	42.0	49.9	56.6	55.7	52.0	48.8	100.0
Total Female	47.0	50.0	25.0	50.0	37.1	49.4	58.0	50.1	43.4	44.3	48.0	51.2	
Total White	77.9	50.0	66.7	63.6	68.6	60.9	69.8	71.6	73.3	78.3	81.6	82.8	100.0
White Male	41.4	50.0	58.3	40.9	45.7	31.0	29.5	36.6	41.4	43.7	42.4	40.5	100.0
White Female	36.5		8.3	22.7	22.9	29.9	40.3	35.0	31.9	34.6	39.3	42.3	
Total Black	19.7		25.0	27.3	28.6	32.2	26.2	24.6	24.0	19.1	16.4	16.0	
Black Male	10.4		16.7	4.5	17.1	16.1	10.8	11.1	13.9	10.6	8.7	7.7	
Black Female	9.3		8.3	22.7	11.4	16.1	15.4	13.6	10.1	8.5	7.7	8.3	
Total Other	2.4	50.0	8.3	9.1	2.9	6.9	3.9	3.7	2.6	2.6	2.0	1.2	
Other Male	1.2			4.5		3.4	1.6	2.2	1.3	1.5	0.9	0.6	
Other Female	1.2	50.0	8.3	4.5	2.9	3.4	2.3	1.5	1.4	1.1	1.1	0.6	
UNADJUSTED RATES AND AGE SPECIFIC RATES PER 100,000 POPULATION													
Total	174.5	2.0	2.9	2.2	3.1	8.0	27.5	106.3	284.5	672.2	1,210.9	1,714.8	NA
Total Male	188.5	2.0	4.3	2.1	3.8	8.1	23.3	108.5	335.1	803.3	1,516.4	2,663.5	NA
Total Female	160.9	2.0	1.5	2.2	2.4	7.9	31.6	104.3	237.7	557.7	994.3	1,280.4	NA
Total White	186.8	1.5	2.9	2.0	3.1	6.9	26.9	103.0	269.2	659.4	1,209.4	1,693.2	NA
White Male	200.3	2.9	4.9	2.5	4.0	6.9	22.6	106.0	311.6	775.7	1,487.4	2,600.4	NA
White Female	173.6		0.7	1.5	2.1	6.9	31.2	100.0	228.9	554.5	1,006.4	1,269.4	NA
Total Black	167.2		3.1	2.5	3.7	12.4	36.2	130.6	390.9	819.8	1,322.5	1,934.7	NA
Black Male	185.0		4.1	0.8	4.4	12.9	31.5	125.2	491.2	1,056.8	1,860.9	3,294.7	NA
Black Female	150.8		2.1	4.2	3.0	12.0	40.5	135.4	304.8	640.9	997.4	1,397.6	NA
Total Other	63.0	12.5	3.0	2.6	1.4	6.3	12.6	66.2	150.3	389.7	739.9	1,044.7	NA
Other Male	67.1			2.6		6.7	10.9	83.5	166.5	483.1	820.5	1,425.2	NA
Other Female	59.1	25.6	6.1	2.7	2.8	5.9	14.0	51.3	137.6	310.9	682.8	838.2	NA
AGE ADJUSTED RATES PER 100,000 POPULATION													
Total	170.9	0.0	0.2	0.3	0.4	1.1	4.5	14.3	24.8	44.4	54.3	26.6	NA
Total Male	212.2	0.0	0.2	0.3	0.5	1.1	3.8	14.6	29.2	53.0	68.0	41.3	NA
Total Female	143.0	0.0	0.1	0.3	0.3	1.1	5.1	14.1	20.7	36.8	44.6	19.9	NA
Total White	167.6	0.0	0.2	0.3	0.4	0.9	4.4	13.9	23.5	43.5	54.2	26.3	NA
White Male	205.6	0.0	0.3	0.4	0.6	0.9	3.7	14.3	27.2	51.2	66.7	40.3	NA
White Female	141.4		0.0	0.2	0.3	0.9	5.1	13.5	20.0	36.6	45.1	19.7	NA
Total Black	203.8		0.2	0.4	0.5	1.7	5.9	17.6	34.1	54.1	59.3	30.0	NA
Black Male	271.9		0.2	0.1	0.6	1.7	5.1	16.9	42.9	69.8	83.4	51.1	NA
Black Female	162.9		0.1	0.6	0.4	1.6	6.6	18.3	26.6	42.3	44.7	21.7	NA
Total Other	101.0	0.2	0.2	0.4	0.2	0.9	2.0	8.9	13.1	25.7	33.2	16.2	NA
Other Male	119.7			0.4		0.9	1.8	11.3	14.5	31.9	36.8	22.1	NA
Other Female	87.6	0.4	0.3	0.4	0.4	0.8	2.3	6.9	12.0	20.5	30.6	13.0	NA

NOTE: The unadjusted and age-adjusted rates are in the total deaths column. The age specific rates are in the columns to the right. These are multiplied by the Year 2000 U.S. Population relatives to produce the factors in the lower section that sum to the age-adjusted rates.

TABLE 32
RESIDENT DEATHS FROM CEREBROVASCULAR DISEASES BY AGE, RACE, AND SEX
WITH RATES PER 100,000 POPULATION
VIRGINIA, 2010

RACE AND SEX	TOTAL DEATHS	AGE GROUPS < 1	1-4	5-14	15-24	25-34	35-44	45-54	55-64	65-74	75-84	85 UP	UNK
NUMBER OF DEATHS													
Total	3,259	1	1	5	2	13	62	139	284	478	892	1,382	
Total Male	1,292			3		6	33	66	163	259	372	390	
Total Female	1,967	1	1	2	2	7	29	73	121	219	520	992	
Total White	2,445		1	1	1	11	34	71	158	305	693	1,170	
White Male	931			1		6	18	35	83	158	298	332	
White Female	1,514		1		1	5	16	36	75	147	395	838	
Total Black	726	1		3	1	1	22	59	118	157	174	190	
Black Male	328			2			12	27	77	93	66	51	
Black Female	398	1		1	1	1	10	32	41	64	108	139	
Total Other	88			1		1	6	9	8	16	25	22	
Other Male	33						3	4	3	8	8	7	
Other Female	55			1		1	3	5	5	8	17	15	
PERCENTS AGE SPECIFIC DEATHS OF TOTAL RACE/SEX DEATHS													
Total	100.0	0.0	0.0	0.2	0.1	0.4	1.9	4.3	8.7	14.7	27.4	42.4	
Total Male	100.0			0.2		0.5	2.6	5.1	12.6	20.0	28.8	30.2	
Total Female	100.0	0.1	0.1	0.1	0.1	0.4	1.5	3.7	6.2	11.1	26.4	50.4	
Total White	100.0		0.0	0.0	0.0	0.4	1.4	2.9	6.5	12.5	28.3	47.9	
White Male	100.0			0.1		0.6	1.9	3.8	8.9	17.0	32.0	35.7	
White Female	100.0		0.1		0.1	0.3	1.1	2.4	5.0	9.7	26.1	55.4	
Total Black	100.0	0.1		0.4	0.1	0.1	3.0	8.1	16.3	21.6	24.0	26.2	
Black Male	100.0			0.6			3.7	8.2	23.5	28.4	20.1	15.5	
Black Female	100.0	0.3		0.3	0.3	0.3	2.5	8.0	10.3	16.1	27.1	34.9	
Total Other	100.0			1.1		1.1	6.8	10.2	9.1	18.2	28.4	25.0	
Other Male	100.0						9.1	12.1	9.1	24.2	24.2	21.2	
Other Female	100.0			1.8		1.8	5.5	9.1	9.1	14.5	30.9	27.3	
PERCENTS RACE/SEX DEATHS OF TOTAL AGE SPECIFIC DEATHS													
Total	100.0	100.0	100.0	100.0	100.0	100.0	100.0	100.0	100.0	100.0	100.0	100.0	
Total Male	39.6			60.0		46.2	53.2	47.5	57.4	54.2	41.7	28.2	
Total Female	60.4	100.0	100.0	40.0	100.0	53.8	46.8	52.5	42.6	45.8	58.3	71.8	
Total White	75.0		100.0	20.0	50.0	84.6	54.8	51.1	55.6	63.8	77.7	84.7	
White Male	28.6			20.0		46.2	29.0	25.2	29.2	33.1	33.4	24.0	
White Female	46.5		100.0		50.0	38.5	25.8	25.9	26.4	30.8	44.3	60.6	
Total Black	22.3	100.0		60.0	50.0	7.7	35.5	42.4	41.5	32.8	19.5	13.7	
Black Male	10.1			40.0			19.4	19.4	27.1	19.5	7.4	3.7	
Black Female	12.2	100.0		20.0	50.0	7.7	16.1	23.0	14.4	13.4	12.1	10.1	
Total Other	2.7			20.0		7.7	9.7	6.5	2.8	3.3	2.8	1.6	
Other Male	1.0						4.8	2.9	1.1	1.7	0.9	0.5	
Other Female	1.7			20.0		7.7	4.8	3.6	1.8	1.7	1.9	1.1	
UNADJUSTED RATES AND AGE SPECIFIC RATES PER 100,000 POPULATION													
Total	40.7	1.0	0.2	0.5	0.2	1.2	5.6	11.4	29.7	86.9	292.7	1,129.1	NA
Total Male	32.9			0.6		1.1	6.0	11.1	35.5	101.0	294.3	1,014.4	NA
Total Female	48.3	2.0	0.5	0.4	0.4	1.3	5.2	11.8	24.4	74.7	291.6	1,181.6	NA
Total White	42.0		0.4	0.1	0.1	1.4	4.3	7.9	21.4	69.5	278.2	1,139.9	NA
White Male	32.3			0.3		1.5	4.5	7.8	23.0	75.9	283.6	1,015.7	NA
White Female	51.5		0.7		0.3	1.3	4.1	8.0	19.8	63.7	274.4	1,197.9	NA
Total Black	44.2	4.2		1.2	0.4	0.4	10.0	24.2	70.6	182.6	381.0	1,094.0	NA
Black Male	41.8			1.6			11.5	23.6	99.8	251.4	383.8	1,037.2	NA
Black Female	46.5	8.5		0.8	0.7	0.9	8.6	24.8	45.6	130.6	379.3	1,116.5	NA
Total Other	16.3			1.3		1.0	6.3	12.4	16.7	64.3	250.0	919.3	NA
Other Male	12.8						6.6	11.9	14.3	70.3	193.1	831.4	NA
Other Female	19.6			2.7		2.0	6.0	12.8	18.6	59.2	290.2	967.1	NA
AGE ADJUSTED RATES PER 100,000 POPULATION													
Total	41.7	0.0	0.0	0.1	0.0	0.2	0.9	1.5	2.6	5.7	13.1	17.5	NA
Total Male	41.4			0.1		0.1	1.0	1.5	3.1	6.7	13.2	15.7	NA
Total Female	41.2	0.0	0.0	0.1	0.1	0.2	0.8	1.6	2.1	4.9	13.1	18.3	NA
Total White	38.6		0.0	0.0	0.0	0.2	0.7	1.1	1.9	4.6	12.5	17.7	NA
White Male	37.5			0.0		0.2	0.7	1.1	2.0	5.0	12.7	15.8	NA
White Female	38.8		0.0		0.0	0.2	0.7	1.1	1.7	4.2	12.3	18.6	NA
Total Black	57.5	0.1		0.2	0.1	0.1	1.6	3.3	6.2	12.1	17.1	17.0	NA
Black Male	63.9			0.2			1.9	3.2	8.7	16.6	17.2	16.1	NA
Black Female	52.1	0.1		0.1	0.1	0.1	1.4	3.3	4.0	8.6	17.0	17.3	NA
Total Other	34.2			0.2		0.1	1.0	1.7	1.5	4.2	11.2	14.3	NA
Other Male	30.1						1.1	1.6	1.2	4.6	8.7	12.9	NA
Other Female	36.9			0.4		0.3	1.0	1.7	1.6	3.9	13.0	15.0	NA

NOTE: The unadjusted and age-adjusted rates are in the total deaths column. The age specific rates are in the columns to the right. These are multiplied by the Year 2000 U.S. Population relatives to produce the factors in the lower section that sum to the age-adjusted rates.

TABLE 33
RESIDENT DEATHS FROM CHRONIC LOWER RESPIRATORY DISEASES BY AGE, RACE, AND SEX WITH RATES PER 100,000 POPULATION
VIRGINIA, 2010

RACE AND SEX	TOTAL DEATHS	AGE GROUPS < 1	1-4	5-14	15-24	25-34	35-44	45-54	55-64	65-74	75-84	85 UP	UNK
NUMBER OF DEATHS													
Total	2,957	2	1		1	6	10	105	305	715	1,039	773	
Total Male	1,390	1	1			4	8	43	153	381	480	319	
Total Female	1,567	1			1	2	2	62	152	334	559	454	
Total White	2,607	2	1			3	8	81	259	622	941	690	
White Male	1,187	1	1			1	6	34	128	322	425	269	
White Female	1,420	1				2	2	47	131	300	516	421	
Total Black	325				1	2	2	24	43	88	90	75	
Black Male	189					2	2	9	23	56	50	47	
Black Female	136				1			15	20	32	40	28	
Total Other	25					1			3	5	8	8	
Other Male	14					1			2	3	5	3	
Other Female	11								1	2	3	5	
PERCENTS AGE SPECIFIC DEATHS OF TOTAL RACE/SEX DEATHS													
Total	100.0	0.1	0.0		0.0	0.2	0.3	3.6	10.3	24.2	35.1	26.1	
Total Male	100.0	0.1	0.1			0.3	0.6	3.1	11.0	27.4	34.5	22.9	
Total Female	100.0	0.1			0.1	0.1	0.1	4.0	9.7	21.3	35.7	29.0	
Total White	100.0	0.1	0.0			0.1	0.3	3.1	9.9	23.9	36.1	26.5	
White Male	100.0	0.1	0.1			0.1	0.5	2.9	10.8	27.1	35.8	22.7	
White Female	100.0	0.1				0.1	0.1	3.3	9.2	21.1	36.3	29.6	
Total Black	100.0				0.3	0.6	0.6	7.4	13.2	27.1	27.7	23.1	
Black Male	100.0					1.1	1.1	4.8	12.2	29.6	26.5	24.9	
Black Female	100.0				0.7			11.0	14.7	23.5	29.4	20.6	
Total Other	100.0					4.0			12.0	20.0	32.0	32.0	
Other Male	100.0					7.1			14.3	21.4	35.7	21.4	
Other Female	100.0								9.1	18.2	27.3	45.5	
PERCENTS RACE/SEX DEATHS OF TOTAL AGE SPECIFIC DEATHS													
Total	100.0	100.0	100.0		100.0	100.0	100.0	100.0	100.0	100.0	100.0	100.0	
Total Male	47.0	50.0	100.0			66.7	80.0	41.0	50.2	53.3	46.2	41.3	
Total Female	53.0	50.0			100.0	33.3	20.0	59.0	49.8	46.7	53.8	58.7	
Total White	88.2	100.0	100.0			50.0	80.0	77.1	84.9	87.0	90.6	89.3	
White Male	40.1	50.0	100.0			16.7	60.0	32.4	42.0	45.0	40.9	34.8	
White Female	48.0	50.0				33.3	20.0	44.8	43.0	42.0	49.7	54.5	
Total Black	11.0				100.0	33.3	20.0	22.9	14.1	12.3	8.7	9.7	
Black Male	6.4					33.3	20.0	8.6	7.5	7.8	4.8	6.1	
Black Female	4.6				100.0			14.3	6.6	4.5	3.8	3.6	
Total Other	0.8					16.7			1.0	0.7	0.8	1.0	
Other Male	0.5					16.7			0.7	0.4	0.5	0.4	
Other Female	0.4								0.3	0.3	0.3	0.6	
UNADJUSTED RATES AND AGE SPECIFIC RATES PER 100,000 POPULATION													
Total	37.0	2.0	0.2		0.1	0.6	0.9	8.6	31.9	130.0	341.0	631.5	NA
Total Male	35.4	2.0	0.5			0.7	1.5	7.2	33.3	148.6	379.7	829.7	NA
Total Female	38.5	2.0			0.2	0.4	0.4	10.0	30.6	113.9	313.5	540.8	NA
Total White	44.8	2.9	0.4			0.4	1.0	9.0	35.0	141.7	377.8	672.2	NA
White Male	41.2	2.9	0.7			0.3	1.5	7.6	35.5	154.8	404.4	823.0	NA
White Female	48.3	3.0				0.5	0.5	10.4	34.5	130.0	358.4	601.8	NA
Total Black	19.8				0.4	0.9	0.9	9.9	25.7	102.3	197.1	431.9	NA
Black Male	24.1					1.8	1.9	7.9	29.8	151.4	290.8	955.9	NA
Black Female	15.9				0.7			11.6	22.2	65.3	140.5	224.9	NA
Total Other	4.6					1.0			6.3	20.1	80.0	334.3	NA
Other Male	5.4					2.2			9.5	26.4	120.7	356.3	NA
Other Female	3.9								3.7	14.8	51.2	322.4	NA
AGE ADJUSTED RATES PER 100,000 POPULATION													
Total	37.9	0.0	0.0		0.0	0.1	0.1	1.2	2.8	8.6	15.3	9.8	NA
Total Male	44.0	0.0	0.0			0.1	0.2	1.0	2.9	9.8	17.0	12.9	NA
Total Female	34.1	0.0			0.0	0.0	0.1	1.3	2.7	7.5	14.1	8.4	NA
Total White	41.3	0.0	0.0			0.1	0.2	1.2	3.1	9.4	16.9	10.4	NA
White Male	45.6	0.0	0.0			0.0	0.2	1.0	3.1	10.2	18.1	12.8	NA
White Female	38.6	0.0				0.1	0.1	1.4	3.0	8.6	16.1	9.3	NA
Total Black	26.2				0.1	0.1	0.1	1.3	2.2	6.8	8.8	6.7	NA
Black Male	42.1					0.2	0.3	1.1	2.6	10.0	13.0	14.8	NA
Black Female	17.7				0.1			1.6	1.9	4.3	6.3	3.5	NA
Total Other	10.8					0.1			0.5	1.3	3.6	5.2	NA
Other Male	13.8					0.3			0.8	1.7	5.4	5.5	NA
Other Female	8.6								0.3	1.0	2.3	5.0	NA

NOTE: The unadjusted and age-adjusted rates are in the total deaths column. The age specific rates are in the columns to the right. These are multiplied by the Year 2000 U.S. Population relatives to produce the factors in the lower section that sum to the age-adjusted rates.

TABLE 34
RESIDENT DEATHS FROM UNINTENTIONAL INJURY (ACCIDENTS) BY AGE, RACE, AND SEX
WITH RATES PER 100,000 POPULATION
VIRGINIA, 2010

RACE AND SEX	TOTAL DEATHS	AGE GROUPS < 1	1-4	5-14	15-24	25-34	35-44	45-54	55-64	65-74	75-84	85 UP	UNK
NUMBER OF DEATHS													
Total	2,571	20	27	24	254	290	319	389	256	208	345	439	
Total Male	1,621	18	21	16	193	213	223	265	180	139	189	164	
Total Female	950	2	6	8	61	77	96	124	76	69	156	275	
Total White	2,111	10	17	17	204	230	255	316	198	165	302	397	
White Male	1,297	8	11	12	161	164	180	207	138	106	160	150	
White Female	814	2	6	5	43	66	75	109	60	59	142	247	
Total Black	422	9	7	7	47	58	59	71	53	38	36	37	
Black Male	296	9	7	4	31	47	38	56	40	29	25	10	
Black Female	126			3	16	11	21	15	13	9	11	27	
Total Other	38	1	3		3	2	5	2	5	5	7	5	
Other Male	28	1	3		1	2	5	2	2	4	4	4	
Other Female	10				2				3	1	3	1	
PERCENTS AGE SPECIFIC DEATHS OF TOTAL RACE/SEX DEATHS													
Total	100.0	0.8	1.1	0.9	9.9	11.3	12.4	15.1	10.0	8.1	13.4	17.1	
Total Male	100.0	1.1	1.3	1.0	11.9	13.1	13.8	16.3	11.1	8.6	11.7	10.1	
Total Female	100.0	0.2	0.6	0.8	6.4	8.1	10.1	13.1	8.0	7.3	16.4	28.9	
Total White	100.0	0.5	0.8	0.8	9.7	10.9	12.1	15.0	9.4	7.8	14.3	18.8	
White Male	100.0	0.6	0.8	0.9	12.4	12.6	13.9	16.0	10.6	8.2	12.3	11.6	
White Female	100.0	0.2	0.7	0.6	5.3	8.1	9.2	13.4	7.4	7.2	17.4	30.3	
Total Black	100.0	2.1	1.7	1.7	11.1	13.7	14.0	16.8	12.6	9.0	8.5	8.8	
Black Male	100.0	3.0	2.4	1.4	10.5	15.9	12.8	18.9	13.5	9.8	8.4	3.4	
Black Female	100.0			2.4	12.7	8.7	16.7	11.9	10.3	7.1	8.7	21.4	
Total Other	100.0	2.6	7.9		7.9	5.3	13.2	5.3	13.2	13.2	18.4	13.2	
Other Male	100.0	3.6	10.7		3.6	7.1	17.9	7.1	7.1	14.3	14.3	14.3	
Other Female	100.0				20.0				30.0	10.0	30.0	10.0	
PERCENTS RACE/SEX DEATHS OF TOTAL AGE SPECIFIC DEATHS													
Total	100.0	100.0	100.0	100.0	100.0	100.0	100.0	100.0	100.0	100.0	100.0	100.0	
Total Male	63.0	90.0	77.8	66.7	76.0	73.4	69.9	68.1	70.3	66.8	54.8	37.4	
Total Female	37.0	10.0	22.2	33.3	24.0	26.6	30.1	31.9	29.7	33.2	45.2	62.6	
Total White	82.1	50.0	63.0	70.8	80.3	79.3	79.9	81.2	77.3	79.3	87.5	90.4	
White Male	50.4	40.0	40.7	50.0	63.4	56.6	56.4	53.2	53.9	51.0	46.4	34.2	
White Female	31.7	10.0	22.2	20.8	16.9	22.8	23.5	28.0	23.4	28.4	41.2	56.3	
Total Black	16.4	45.0	25.9	29.2	18.5	20.0	18.5	18.3	20.7	18.3	10.4	8.4	
Black Male	11.5	45.0	25.9	16.7	12.2	16.2	11.9	14.4	15.6	13.9	7.2	2.3	
Black Female	4.9			12.5	6.3	3.8	6.6	3.9	5.1	4.3	3.2	6.2	
Total Other	1.5	5.0	11.1		1.2	0.7	1.6	0.5	2.0	2.4	2.0	1.1	
Other Male	1.1	5.0	11.1		0.4	0.7	1.6	0.5	0.8	1.9	1.2	0.9	
Other Female	0.4				0.8				1.2	0.5	0.9	0.2	
UNADJUSTED RATES AND AGE SPECIFIC RATES PER 100,000 POPULATION													
Total	32.1	20.0	6.6	2.3	22.6	26.6	28.8	32.0	26.8	37.8	113.2	358.7	NA
Total Male	41.3	35.2	10.0	3.1	33.5	39.0	40.7	44.6	39.2	54.2	149.5	426.6	NA
Total Female	23.3	4.1	3.0	1.6	11.1	14.1	17.1	20.0	15.3	23.5	87.5	327.5	NA
Total White	36.3	14.7	6.1	2.4	26.2	29.9	32.2	35.2	26.8	37.6	121.3	386.8	NA
White Male	45.0	22.9	7.7	3.3	40.0	41.8	45.2	46.4	38.3	50.9	152.3	458.9	NA
White Female	27.7	6.0	4.4	1.5	11.4	17.5	19.0	24.1	15.8	25.6	98.6	353.1	NA
Total Black	25.7	37.7	7.2	2.9	17.3	25.7	26.7	29.2	31.7	44.2	78.8	213.0	NA
Black Male	37.7	74.2	14.2	3.3	22.8	43.1	36.3	49.0	51.8	78.4	145.4	203.4	NA
Black Female	14.7			2.5	11.8	9.4	18.1	11.6	14.5	18.4	38.6	216.9	NA
Total Other	7.1	12.5	9.1		4.1	2.1	5.2	2.8	10.4	20.1	70.0	208.9	NA
Other Male	10.9	24.3	17.9		2.7	4.5	10.9	6.0	9.5	35.1	96.5	475.1	NA
Other Female	3.6				5.6				11.2	7.4	51.2	64.5	NA
AGE ADJUSTED RATES PER 100,000 POPULATION													
Total	32.2	0.3	0.4	0.3	3.1	3.6	4.7	4.3	2.3	2.5	5.1	5.6	NA
Total Male	44.4	0.5	0.6	0.4	4.6	5.3	6.6	6.0	3.4	3.6	6.7	6.6	NA
Total Female	21.3	0.1	0.2	0.2	1.5	1.9	2.8	2.7	1.3	1.6	3.9	5.1	NA
Total White	34.8	0.2	0.3	0.4	3.6	4.1	5.2	4.7	2.3	2.5	5.4	6.0	NA
White Male	46.7	0.3	0.4	0.5	5.5	5.7	7.4	6.3	3.3	3.4	6.8	7.1	NA
White Female	23.8	0.1	0.2	0.2	1.6	2.4	3.1	3.3	1.4	1.7	4.4	5.5	NA
Total Black	28.0	0.5	0.4	0.4	2.4	3.5	4.3	3.9	2.8	2.9	3.5	3.3	NA
Black Male	43.2	1.0	0.8	0.5	3.2	5.8	5.9	6.6	4.5	5.2	6.5	3.2	NA
Black Female	15.4			0.4	1.6	1.3	2.9	1.6	1.3	1.2	1.7	3.4	NA
Total Other	11.4	0.2	0.5		0.6	0.3	0.9	0.4	0.9	1.3	3.1	3.2	NA
Other Male	19.7	0.3	1.0		0.4	0.6	1.8	0.8	0.8	2.3	4.3	7.4	NA
Other Female	5.5				0.8				1.0	0.5	2.3	1.0	NA

NOTE: The unadjusted and age-adjusted rates are in the total deaths column. The age specific rates are in the columns to the right. These are multiplied by the Year 2000 U.S. Population relatives to produce the factors in the lower section that sum to the age-adjusted rates.

TABLE 35
RESIDENT DEATHS FROM DIABETES MELLITUS BY AGE, RACE, AND SEX
WITH RATES PER 100,000 POPULATION
VIRGINIA, 2010

RACE AND SEX	TOTAL DEATHS	AGE GROUPS < 1	1-4	5-14	15-24	25-34	35-44	45-54	55-64	65-74	75-84	85 UP	UNK
NUMBER OF DEATHS													
Total	1,527				4	13	44	146	292	355	386	287	
Total Male	784				1	10	26	91	173	202	183	98	
Total Female	743				3	3	18	55	119	153	203	189	
Total White	1,021				1	4	28	98	187	228	270	205	
White Male	521				1	3	18	63	113	130	121	72	
White Female	500					1	10	35	74	98	149	133	
Total Black	471				3	9	15	46	96	116	108	78	
Black Male	244					7	7	26	55	65	59	25	
Black Female	227				3	2	8	20	41	51	49	53	
Total Other	35						1	2	9	11	8	4	
Other Male	19						1	2	5	7	3	1	
Other Female	16								4	4	5	3	
PERCENTS AGE SPECIFIC DEATHS OF TOTAL RACE/SEX DEATHS													
Total	100.0				0.3	0.9	2.9	9.6	19.1	23.2	25.3	18.8	
Total Male	100.0				0.1	1.3	3.3	11.6	22.1	25.8	23.3	12.5	
Total Female	100.0				0.4	0.4	2.4	7.4	16.0	20.6	27.3	25.4	
Total White	100.0				0.1	0.4	2.7	9.6	18.3	22.3	26.4	20.1	
White Male	100.0				0.2	0.6	3.5	12.1	21.7	25.0	23.2	13.8	
White Female	100.0					0.2	2.0	7.0	14.8	19.6	29.8	26.6	
Total Black	100.0				0.6	1.9	3.2	9.8	20.4	24.6	22.9	16.6	
Black Male	100.0					2.9	2.9	10.7	22.5	26.6	24.2	10.2	
Black Female	100.0				1.3	0.9	3.5	8.8	18.1	22.5	21.6	23.3	
Total Other	100.0						2.9	5.7	25.7	31.4	22.9	11.4	
Other Male	100.0						5.3	10.5	26.3	36.8	15.8	5.3	
Other Female	100.0								25.0	25.0	31.3	18.8	
PERCENTS RACE/SEX DEATHS OF TOTAL AGE SPECIFIC DEATHS													
Total	100.0				100.0	100.0	100.0	100.0	100.0	100.0	100.0	100.0	
Total Male	51.3				25.0	76.9	59.1	62.3	59.2	56.9	47.4	34.1	
Total Female	48.7				75.0	23.1	40.9	37.7	40.8	43.1	52.6	65.9	
Total White	66.9				25.0	30.8	63.6	67.1	64.0	64.2	69.9	71.4	
White Male	34.1				25.0	23.1	40.9	43.2	38.7	36.6	31.3	25.1	
White Female	32.7					7.7	22.7	24.0	25.3	27.6	38.6	46.3	
Total Black	30.8				75.0	69.2	34.1	31.5	32.9	32.7	28.0	27.2	
Black Male	16.0					53.8	15.9	17.8	18.8	18.3	15.3	8.7	
Black Female	14.9				75.0	15.4	18.2	13.7	14.0	14.4	12.7	18.5	
Total Other	2.3						2.3	1.4	3.1	3.1	2.1	1.4	
Other Male	1.2						2.3	1.4	1.7	2.0	0.8	0.3	
Other Female	1.0								1.4	1.1	1.3	1.0	
UNADJUSTED RATES AND AGE SPECIFIC RATES PER 100,000 POPULATION													
Total	19.1				0.4	1.2	4.0	12.0	30.6	64.6	126.7	234.5	NA
Total Male	20.0				0.2	1.8	4.7	15.3	37.7	78.8	144.8	254.9	NA
Total Female	18.2				0.5	0.6	3.2	8.9	24.0	52.2	113.8	225.1	NA
Total White	17.5				0.1	0.5	3.5	10.9	25.3	51.9	108.4	199.7	NA
White Male	18.1				0.2	0.8	4.5	14.1	31.3	62.5	115.1	220.3	NA
White Female	17.0					0.3	2.5	7.7	19.5	42.5	103.5	190.1	NA
Total Black	28.7				1.1	4.0	6.8	18.9	57.5	134.9	236.5	449.1	NA
Black Male	31.1					6.4	6.7	22.8	71.3	175.7	343.1	508.4	NA
Black Female	26.5				2.2	1.7	6.9	15.5	45.6	104.1	172.1	425.7	NA
Total Other	6.5						1.0	2.8	18.8	44.2	80.0	167.2	NA
Other Male	7.4						2.2	6.0	23.8	61.5	72.4	118.8	NA
Other Female	5.7								14.9	29.6	85.4	193.4	NA
AGE ADJUSTED RATES PER 100,000 POPULATION													
Total	18.7				0.0	0.2	0.6	1.6	2.7	4.3	5.7	3.6	NA
Total Male	22.0				0.0	0.2	0.8	2.1	3.3	5.2	6.5	4.0	NA
Total Female	16.0				0.1	0.1	0.5	1.2	2.1	3.4	5.1	3.5	NA
Total White	15.7				0.0	0.1	0.6	1.5	2.2	3.4	4.9	3.1	NA
White Male	18.2				0.0	0.1	0.7	1.9	2.7	4.1	5.2	3.4	NA
White Female	13.6					0.0	0.4	1.0	1.7	2.8	4.6	2.9	NA
Total Black	35.8				0.2	0.5	1.1	2.5	5.0	8.9	10.6	7.0	NA
Black Male	46.1					0.9	1.1	3.1	6.2	11.6	15.4	7.9	NA
Black Female	28.9				0.3	0.2	1.1	2.1	4.0	6.9	7.7	6.6	NA
Total Other	11.3						0.2	0.4	1.6	2.9	3.6	2.6	NA
Other Male	12.4						0.4	0.8	2.1	4.1	3.2	1.8	NA
Other Female	10.1								1.3	2.0	3.8	3.0	NA

NOTE: The unadjusted and age-adjusted rates are in the total deaths column. The age specific rates are in the columns to the right. These are multiplied by the Year 2000 U.S. Population relatives to produce the factors in the lower section that sum to the age-adjusted rates.

TABLE 36
RESIDENT DEATHS FROM INFLUENZA AND PNEUMONIA BY AGE, RACE, AND SEX
WITH RATES PER 100,000 POPULATION
VIRGINIA, 2010

RACE AND SEX	TOTAL DEATHS	AGE GROUPS < 1	1-4	5-14	15-24	25-34	35-44	45-54	55-64	65-74	75-84	85 UP	UNK
NUMBER OF DEATHS													
Total	1,183	3			6	9	15	35	64	147	328	576	
Total Male	573	3			2	6	6	19	38	89	170	240	
Total Female	610				4	3	9	16	26	58	158	336	
Total White	968				4	5	14	25	41	120	273	486	
White Male	461				1	2	6	14	28	72	137	201	
White Female	507				3	3	8	11	13	48	136	285	
Total Black	194	3			2	4	1	9	21	25	52	77	
Black Male	99	3			1	4		4	8	16	31	32	
Black Female	95				1		1	5	13	9	21	45	
Total Other	21							1	2	2	3	13	
Other Male	13							1	2	1	2	7	
Other Female	8									1	1	6	
PERCENTS AGE SPECIFIC DEATHS OF TOTAL RACE/SEX DEATHS													
Total	100.0	0.3			0.5	0.8	1.3	3.0	5.4	12.4	27.7	48.7	
Total Male	100.0	0.5			0.3	1.0	1.0	3.3	6.6	15.5	29.7	41.9	
Total Female	100.0				0.7	0.5	1.5	2.6	4.3	9.5	25.9	55.1	
Total White	100.0				0.4	0.5	1.4	2.6	4.2	12.4	28.2	50.2	
White Male	100.0				0.2	0.4	1.3	3.0	6.1	15.6	29.7	43.6	
White Female	100.0				0.6	0.6	1.6	2.2	2.6	9.5	26.8	56.2	
Total Black	100.0	1.5			1.0	2.1	0.5	4.6	10.8	12.9	26.8	39.7	
Black Male	100.0	3.0			1.0	4.0		4.0	8.1	16.2	31.3	32.3	
Black Female	100.0				1.1		1.1	5.3	13.7	9.5	22.1	47.4	
Total Other	100.0							4.8	9.5	9.5	14.3	61.9	
Other Male	100.0							7.7	15.4	7.7	15.4	53.8	
Other Female	100.0									12.5	12.5	75.0	
PERCENTS RACE/SEX DEATHS OF TOTAL AGE SPECIFIC DEATHS													
Total	100.0	100.0			100.0	100.0	100.0	100.0	100.0	100.0	100.0	100.0	
Total Male	48.4	100.0			33.3	66.7	40.0	54.3	59.4	60.5	51.8	41.7	
Total Female	51.6				66.7	33.3	60.0	45.7	40.6	39.5	48.2	58.3	
Total White	81.8				66.7	55.6	93.3	71.4	64.1	81.6	83.2	84.4	
White Male	39.0				16.7	22.2	40.0	40.0	43.8	49.0	41.8	34.9	
White Female	42.9				50.0	33.3	53.3	31.4	20.3	32.7	41.5	49.5	
Total Black	16.4	100.0			33.3	44.4	6.7	25.7	32.8	17.0	15.9	13.4	
Black Male	8.4	100.0			16.7	44.4		11.4	12.5	10.9	9.5	5.6	
Black Female	8.0				16.7		6.7	14.3	20.3	6.1	6.4	7.8	
Total Other	1.8							2.9	3.1	1.4	0.9	2.3	
Other Male	1.1							2.9	3.1	0.7	0.6	1.2	
Other Female	0.7									0.7	0.3	1.0	
UNADJUSTED RATES AND AGE SPECIFIC RATES PER 100,000 POPULATION													
Total	14.8	3.0			0.5	0.8	1.4	2.9	6.7	26.7	107.6	470.6	NA
Total Male	14.6	5.9			0.3	1.1	1.1	3.2	8.3	34.7	134.5	624.3	NA
Total Female	15.0				0.7	0.6	1.6	2.6	5.2	19.8	88.6	400.2	NA
Total White	16.6				0.5	0.6	1.8	2.8	5.5	27.3	109.6	473.5	NA
White Male	16.0				0.2	0.5	1.5	3.1	7.8	34.6	130.4	614.9	NA
White Female	17.3				0.8	0.8	2.0	2.4	3.4	20.8	94.5	407.4	NA
Total Black	11.8	12.6			0.7	1.8	0.5	3.7	12.6	29.1	113.9	443.4	NA
Black Male	12.6	24.7			0.7	3.7		3.5	10.4	43.2	180.3	650.8	NA
Black Female	11.1				0.7		0.9	3.9	14.5	18.4	73.7	361.4	NA
Total Other	3.9							1.4	4.2	8.0	30.0	543.3	NA
Other Male	5.0							3.0	9.5	8.8	48.3	831.4	NA
Other Female	2.9									7.4	17.1	386.8	NA
AGE ADJUSTED RATES PER 100,000 POPULATION													
Total	15.3	0.0			0.1	0.1	0.2	0.4	0.6	1.8	4.8	7.3	NA
Total Male	19.6	0.1			0.0	0.1	0.2	0.4	0.7	2.3	6.0	9.7	NA
Total Female	12.7				0.1	0.1	0.3	0.3	0.5	1.3	4.0	6.2	NA
Total White	15.4				0.1	0.1	0.3	0.4	0.5	1.8	4.9	7.3	NA
White Male	19.1				0.0	0.1	0.2	0.4	0.7	2.3	5.8	9.5	NA
White Female	13.1				0.1	0.1	0.3	0.3	0.3	1.4	4.2	6.3	NA
Total Black	16.1	0.2			0.1	0.2	0.1	0.5	1.1	1.9	5.1	6.9	NA
Black Male	23.4	0.3			0.1	0.5		0.5	0.9	2.9	8.1	10.1	NA
Black Female	12.2				0.1		0.1	0.5	1.3	1.2	3.3	5.6	NA
Total Other	10.9							0.2	0.4	0.5	1.3	8.4	NA
Other Male	16.9							0.4	0.8	0.6	2.2	12.9	NA
Other Female	7.3									0.5	0.8	6.0	NA

NOTE: The unadjusted and age-adjusted rates are in the total deaths column. The age specific rates are in the columns to the right. These are multiplied by the Year 2000 U.S. Population relatives to produce the factors in the lower section that sum to the age-adjusted rates.

TABLE 37
RESIDENT DEATHS FROM INTENTIONAL SELF-HARM (SUICIDE) BY AGE, RACE, AND SEX
WITH RATES PER 100,000 POPULATION
VIRGINIA, 2010

RACE AND SEX	TOTAL DEATHS	AGE GROUPS < 1	1-4	5-14	15-24	25-34	35-44	45-54	55-64	65-74	75-84	85 UP	UNK
NUMBER OF DEATHS													
Total	982			4	100	159	179	236	144	83	45	32	
Total Male	774			4	81	131	130	178	114	72	38	26	
Total Female	208				19	28	49	58	30	11	7	6	
Total White	856			3	87	122	157	209	134	74	40	30	
White Male	675			3	72	98	117	155	106	64	35	25	
White Female	181				15	24	40	54	28	10	5	5	
Total Black	95			1	11	30	15	21	6	7	3	1	
Black Male	80			1	7	28	9	19	6	7	2	1	
Black Female	15				4	2	6	2			1		
Total Other	31				2	7	7	6	4	2	2	1	
Other Male	19				2	5	4	4	2	1	1		
Other Female	12					2	3	2	2	1	1	1	
PERCENTS AGE SPECIFIC DEATHS OF TOTAL RACE/SEX DEATHS													
Total	100.0			0.4	10.2	16.2	18.2	24.0	14.7	8.5	4.6	3.3	
Total Male	100.0			0.5	10.5	16.9	16.8	23.0	14.7	9.3	4.9	3.4	
Total Female	100.0				9.1	13.5	23.6	27.9	14.4	5.3	3.4	2.9	
Total White	100.0			0.4	10.2	14.3	18.3	24.4	15.7	8.6	4.7	3.5	
White Male	100.0			0.4	10.7	14.5	17.3	23.0	15.7	9.5	5.2	3.7	
White Female	100.0				8.3	13.3	22.1	29.8	15.5	5.5	2.8	2.8	
Total Black	100.0			1.1	11.6	31.6	15.8	22.1	6.3	7.4	3.2	1.1	
Black Male	100.0			1.3	8.8	35.0	11.3	23.8	7.5	8.8	2.5	1.3	
Black Female	100.0				26.7	13.3	40.0	13.3			6.7		
Total Other	100.0				6.5	22.6	22.6	19.4	12.9	6.5	6.5	3.2	
Other Male	100.0				10.5	26.3	21.1	21.1	10.5	5.3	5.3		
Other Female	100.0					16.7	25.0	16.7	16.7	8.3	8.3	8.3	
PERCENTS RACE/SEX DEATHS OF TOTAL AGE SPECIFIC DEATHS													
Total	100.0			100.0	100.0	100.0	100.0	100.0	100.0	100.0	100.0	100.0	
Total Male	78.8			100.0	81.0	82.4	72.6	75.4	79.2	86.7	84.4	81.3	
Total Female	21.2				19.0	17.6	27.4	24.6	20.8	13.3	15.6	18.8	
Total White	87.2			75.0	87.0	76.7	87.7	88.6	93.1	89.2	88.9	93.8	
White Male	68.7			75.0	72.0	61.6	65.4	65.7	73.6	77.1	77.8	78.1	
White Female	18.4				15.0	15.1	22.3	22.9	19.4	12.0	11.1	15.6	
Total Black	9.7			25.0	11.0	18.9	8.4	8.9	4.2	8.4	6.7	3.1	
Black Male	8.1			25.0	7.0	17.6	5.0	8.1	4.2	8.4	4.4	3.1	
Black Female	1.5				4.0	1.3	3.4	0.8			2.2		
Total Other	3.2				2.0	4.4	3.9	2.5	2.8	2.4	4.4	3.1	
Other Male	1.9				2.0	3.1	2.2	1.7	1.4	1.2	2.2		
Other Female	1.2					1.3	1.7	0.8	1.4	1.2	2.2	3.1	
UNADJUSTED RATES AND AGE SPECIFIC RATES PER 100,000 POPULATION													
Total	12.3			0.4	8.9	14.6	16.1	19.4	15.1	15.1	14.8	26.1	NA
Total Male	19.7			0.8	14.1	24.0	23.7	30.0	24.8	28.1	30.1	67.6	NA
Total Female	5.1				3.5	5.1	8.7	9.4	6.0	3.7	3.9	7.1	NA
Total White	14.7			0.4	11.2	15.9	19.8	23.3	18.1	16.9	16.1	29.2	NA
White Male	23.4			0.8	17.9	25.0	29.4	34.7	29.4	30.8	33.3	76.5	NA
White Female	6.2				4.0	6.4	10.1	11.9	7.4	4.3	3.5	7.1	NA
Total Black	5.8			0.4	4.1	13.3	6.8	8.6	3.6	8.1	6.6	5.8	NA
Black Male	10.2			0.8	5.2	25.7	8.6	16.6	7.8	18.9	11.6	20.3	NA
Black Female	1.8				3.0	1.7	5.2	1.5			3.5		NA
Total Other	5.8				2.7	7.3	7.3	8.3	8.3	8.0	20.0	41.8	NA
Other Male	7.4				5.3	11.2	8.8	11.9	9.5	8.8	24.1		NA
Other Female	4.3					4.0	6.0	5.1	7.4	7.4	17.1	64.5	NA
AGE ADJUSTED RATES PER 100,000 POPULATION													
Total	11.9			0.1	1.2	2.0	2.6	2.6	1.3	1.0	0.7	0.4	NA
Total Male	19.6			0.1	2.0	3.3	3.9	4.0	2.2	1.9	1.3	1.0	NA
Total Female	4.9				0.5	0.7	1.4	1.3	0.5	0.2	0.2	0.1	NA
Total White	14.0			0.1	1.5	2.1	3.2	3.1	1.6	1.1	0.7	0.5	NA
White Male	22.7			0.1	2.5	3.4	4.8	4.7	2.6	2.0	1.5	1.2	NA
White Female	5.9				0.6	0.9	1.6	1.6	0.6	0.3	0.2	0.1	NA
Total Black	5.9			0.1	0.6	1.8	1.1	1.2	0.3	0.5	0.3	0.1	NA
Black Male	10.7			0.1	0.7	3.5	1.4	2.2	0.7	1.2	0.5	0.3	NA
Black Female	1.8				0.4	0.2	0.8	0.2			0.2		NA
Total Other	6.5				0.4	1.0	1.2	1.1	0.7	0.5	0.9	0.6	NA
Other Male	7.8				0.7	1.5	1.4	1.6	0.8	0.6	1.1		NA
Other Female	5.1					0.5	1.0	0.7	0.6	0.5	0.8	1.0	NA

NOTE: The unadjusted and age-adjusted rates are in the total deaths column. The age specific rates are in the columns to the right. These are multiplied by the Year 2000 U.S. Population relatives to produce the factors in the lower section that sum to the age-adjusted rates.

TABLE 38
RESIDENT DEATHS FROM INTENTIONAL HARM BY ASSAULT (HOMICIDE) BY AGE, RACE, AND SEX
WITH RATES PER 100,000 POPULATION
VIRGINIA, 2010

RACE AND SEX	TOTAL DEATHS	AGE GROUPS < 1	1-4	5-14	15-24	25-34	35-44	45-54	55-64	65-74	75-84	85 UP	UNK
NUMBER OF DEATHS													
Total	370	11	7	2	114	79	74	40	27	7	5	4	
Total Male	268	9	3	2	90	62	52	26	16	3	2	3	
Total Female	102	2	4		24	17	22	14	11	4	3	1	
Total White	152	6	2	1	34	29	33	19	16	6	4	2	
White Male	96	6	1	1	22	21	22	9	8	2	2	2	
White Female	56		1		12	8	11	10	8	4	2		
Total Black	204	5	4	1	76	48	38	18	10	1	1	2	
Black Male	166	3	2	1	67	40	29	15	7	1		1	
Black Female	38	2	2		9	8	9	3	3		1	1	
Total Other	14		1		4	2	3	3	1				
Other Male	6				1	1	1	2	1				
Other Female	8		1		3	1	2	1					
PERCENTS AGE SPECIFIC DEATHS OF TOTAL RACE/SEX DEATHS													
Total	100.0	3.0	1.9	0.5	30.8	21.4	20.0	10.8	7.3	1.9	1.4	1.1	
Total Male	100.0	3.4	1.1	0.7	33.6	23.1	19.4	9.7	6.0	1.1	0.7	1.1	
Total Female	100.0	2.0	3.9		23.5	16.7	21.6	13.7	10.8	3.9	2.9	1.0	
Total White	100.0	3.9	1.3	0.7	22.4	19.1	21.7	12.5	10.5	3.9	2.6	1.3	
White Male	100.0	6.3	1.0	1.0	22.9	21.9	22.9	9.4	8.3	2.1	2.1	2.1	
White Female	100.0		1.8		21.4	14.3	19.6	17.9	14.3	7.1	3.6		
Total Black	100.0	2.5	2.0	0.5	37.3	23.5	18.6	8.8	4.9	0.5	0.5	1.0	
Black Male	100.0	1.8	1.2	0.6	40.4	24.1	17.5	9.0	4.2	0.6		0.6	
Black Female	100.0	5.3	5.3		23.7	21.1	23.7	7.9	7.9		2.6	2.6	
Total Other	100.0		7.1		28.6	14.3	21.4	21.4	7.1				
Other Male	100.0				16.7	16.7	16.7	33.3	16.7				
Other Female	100.0		12.5		37.5	12.5	25.0	12.5					
PERCENTS RACE/SEX DEATHS OF TOTAL AGE SPECIFIC DEATHS													
Total	100.0	100.0	100.0	100.0	100.0	100.0	100.0	100.0	100.0	100.0	100.0	100.0	
Total Male	72.4	81.8	42.9	100.0	78.9	78.5	70.3	65.0	59.3	42.9	40.0	75.0	
Total Female	27.6	18.2	57.1		21.1	21.5	29.7	35.0	40.7	57.1	60.0	25.0	
Total White	41.1	54.5	28.6	50.0	29.8	36.7	44.6	47.5	59.3	85.7	80.0	50.0	
White Male	25.9	54.5	14.3	50.0	19.3	26.6	29.7	22.5	29.6	28.6	40.0	50.0	
White Female	15.1		14.3		10.5	10.1	14.9	25.0	29.6	57.1	40.0		
Total Black	55.1	45.5	57.1	50.0	66.7	60.8	51.4	45.0	37.0	14.3	20.0	50.0	
Black Male	44.9	27.3	28.6	50.0	58.8	50.6	39.2	37.5	25.9	14.3		25.0	
Black Female	10.3	18.2	28.6		7.9	10.1	12.2	7.5	11.1		20.0	25.0	
Total Other	3.8		14.3		3.5	2.5	4.1	7.5	3.7				
Other Male	1.6				0.9	1.3	1.4	5.0	3.7				
Other Female	2.2		14.3		2.6	1.3	2.7	2.5					
UNADJUSTED RATES AND AGE SPECIFIC RATES PER 100,000 POPULATION													
Total	4.6	11.0	1.7	0.2	10.2	7.2	6.7	3.3	2.8	1.3	1.6	3.3	NA
Total Male	6.8	17.6	1.4	0.4	15.6	11.4	9.5	4.4	3.5	1.2	1.6	7.8	NA
Total Female	2.5	4.1	2.0		4.4	3.1	3.9	2.3	2.2	1.4	1.7	1.2	NA
Total White	2.6	8.8	0.7	0.1	4.4	3.8	4.2	2.1	2.2	1.4	1.6	1.9	NA
White Male	3.3	17.2	0.7	0.3	5.5	5.4	5.5	2.0	2.2	1.0	1.9	6.1	NA
White Female	1.9		0.7		3.2	2.1	2.8	2.2	2.1	1.7	1.4		NA
Total Black	12.4	20.9	4.1	0.4	28.0	21.3	17.2	7.4	6.0	1.2	2.2	11.5	NA
Black Male	21.2	24.7	4.1	0.8	49.4	36.7	27.7	13.1	9.1	2.7		20.3	NA
Black Female	4.4	17.0	4.2		6.6	6.8	7.7	2.3	3.3		3.5	8.0	NA
Total Other	2.6		3.0		5.5	2.1	3.1	4.1	2.1				NA
Other Male	2.3				2.7	2.2	2.2	6.0	4.8				NA
Other Female	2.9		6.1		8.4	2.0	4.0	2.6					NA
AGE ADJUSTED RATES PER 100,000 POPULATION													
Total	4.6	0.2	0.1	0.0	1.4	1.0	1.1	0.4	0.2	0.1	0.1	0.1	NA
Total Male	6.8	0.2	0.1	0.1	2.2	1.5	1.5	0.6	0.3	0.1	0.1	0.1	NA
Total Female	2.5	0.1	0.1		0.6	0.4	0.6	0.3	0.2	0.1	0.1	0.0	NA
Total White	2.6	0.1	0.0	0.0	0.6	0.5	0.7	0.3	0.2	0.1	0.1	0.0	NA
White Male	3.4	0.2	0.0	0.0	0.8	0.7	0.9	0.3	0.2	0.1	0.1	0.1	NA
White Female	1.9		0.0		0.4	0.3	0.5	0.3	0.2	0.1	0.1		NA
Total Black	12.0	0.3	0.2	0.1	3.9	2.9	2.8	1.0	0.5	0.1	0.1	0.2	NA
Black Male	20.1	0.3	0.2	0.1	6.8	5.0	4.5	1.8	0.8	0.2		0.3	NA
Black Female	4.5	0.2	0.2		0.9	0.9	1.3	0.3	0.3		0.2	0.1	NA
Total Other	2.5		0.2		0.8	0.3	0.5	0.6	0.2				NA
Other Male	2.2				0.4	0.3	0.4	0.8	0.4				NA
Other Female	2.8		0.3		1.2	0.3	0.7	0.3					NA

NOTE: The unadjusted and age-adjusted rates are in the total deaths column. The age specific rates are in the columns to the right. These are multiplied by the Year 2000 U.S. Population relatives to produce the factors in the lower section that sum to the age-adjusted rates.

TABLE 39
RESIDENT DEATHS FROM HUMAN IMMUNODEFICIENCY VIRUS (HIV) DISEASE BY AGE, RACE, AND SEX WITH RATES PER 100,000 POPULATION
VIRGINIA, 2010

RACE AND SEX	TOTAL DEATHS	AGE GROUPS < 1	1-4	5-14	15-24	25-34	35-44	45-54	55-64	65-74	75-84	85 UP	UNK
NUMBER OF DEATHS													
Total	142				1	14	41	45	27	9	5		
Total Male	103				1	9	24	40	18	8	3		
Total Female	39					5	17	5	9	1	2		
Total White	37					4	7	14	8	4			
White Male	33					3	7	12	7	4			
White Female	4					1		2	1				
Total Black	101				1	10	33	30	18	5	4		
Black Male	67				1	6	16	27	10	4	3		
Black Female	34					4	17	3	8	1	1		
Total Other	4						1	1	1		1		
Other Male	3						1	1	1				
Other Female	1										1		
PERCENTS AGE SPECIFIC DEATHS OF TOTAL RACE/SEX DEATHS													
Total	100.0				0.7	9.9	28.9	31.7	19.0	6.3	3.5		
Total Male	100.0				1.0	8.7	23.3	38.8	17.5	7.8	2.9		
Total Female	100.0					12.8	43.6	12.8	23.1	2.6	5.1		
Total White	100.0					10.8	18.9	37.8	21.6	10.8			
White Male	100.0					9.1	21.2	36.4	21.2	12.1			
White Female	100.0					25.0		50.0	25.0				
Total Black	100.0				1.0	9.9	32.7	29.7	17.8	5.0	4.0		
Black Male	100.0				1.5	9.0	23.9	40.3	14.9	6.0	4.5		
Black Female	100.0					11.8	50.0	8.8	23.5	2.9	2.9		
Total Other	100.0						25.0	25.0	25.0		25.0		
Other Male	100.0						33.3	33.3	33.3				
Other Female	100.0										100.0		
PERCENTS RACE/SEX DEATHS OF TOTAL AGE SPECIFIC DEATHS													
Total	100.0				100.0	100.0	100.0	100.0	100.0	100.0	100.0		
Total Male	72.5				100.0	64.3	58.5	88.9	66.7	88.9	60.0		
Total Female	27.5					35.7	41.5	11.1	33.3	11.1	40.0		
Total White	26.1					28.6	17.1	31.1	29.6	44.4			
White Male	23.2					21.4	17.1	26.7	25.9	44.4			
White Female	2.8					7.1		4.4	3.7				
Total Black	71.1				100.0	71.4	80.5	66.7	66.7	55.6	80.0		
Black Male	47.2				100.0	42.9	39.0	60.0	37.0	44.4	60.0		
Black Female	23.9					28.6	41.5	6.7	29.6	11.1	20.0		
Total Other	2.8						2.4	2.2	3.7		20.0		
Other Male	2.1						2.4	2.2	3.7				
Other Female	0.7										20.0		
UNADJUSTED RATES AND AGE SPECIFIC RATES PER 100,000 POPULATION													
Total	1.8				0.1	1.3	3.7	3.7	2.8	1.6	1.6		NA
Total Male	2.6				0.2	1.6	4.4	6.7	3.9	3.1	2.4		NA
Total Female	1.0					0.9	3.0	0.8	1.8	0.3	1.1		NA
Total White	0.6					0.5	0.9	1.6	1.1	0.9			NA
White Male	1.1					0.8	1.8	2.7	1.9	1.9			NA
White Female	0.1					0.3		0.4	0.3				NA
Total Black	6.2				0.4	4.4	14.9	12.3	10.8	5.8	8.8		NA
Black Male	8.5				0.7	5.5	15.3	23.6	13.0	10.8	17.4		NA
Black Female	4.0					3.4	14.6	2.3	8.9	2.0	3.5		NA
Total Other	0.7						1.0	1.4	2.1		10.0		NA
Other Male	1.2						2.2	3.0	4.8				NA
Other Female	0.4										17.1		NA
AGE ADJUSTED RATES PER 100,000 POPULATION													
Total	1.7				0.0	0.2	0.6	0.5	0.2	0.1	0.1		NA
Total Male	2.5				0.0	0.2	0.7	0.9	0.3	0.2	0.1		NA
Total Female	1.0					0.1	0.5	0.1	0.2	0.0	0.1		NA
Total White	0.6					0.1	0.1	0.2	0.1	0.1			NA
White Male	1.0					0.1	0.3	0.4	0.2	0.1			NA
White Female	0.1					0.0		0.1	0.0				NA
Total Black	6.5				0.1	0.6	2.4	1.7	0.9	0.4	0.4		NA
Black Male	9.1				0.1	0.7	2.5	3.2	1.1	0.7	0.8		NA
Black Female	4.2					0.5	2.4	0.3	0.8	0.1	0.2		NA
Total Other	1.0						0.2	0.2	0.2		0.4		NA
Other Male	1.2						0.4	0.4	0.4				NA
Other Female	0.8										0.8		NA

NOTE: The unadjusted and age-adjusted rates are in the total deaths column. The age specific rates are in the columns to the right. These are multiplied by the Year 2000 U.S. Population relatives to produce the factors in the lower section that sum to the age-adjusted rates.

CHART 4
FOUR EXTERNAL CAUSES OF RESIDENT DEATHS
WITH RATES PER 100,000 POPULATION
VIRGINIA, 1996-2010

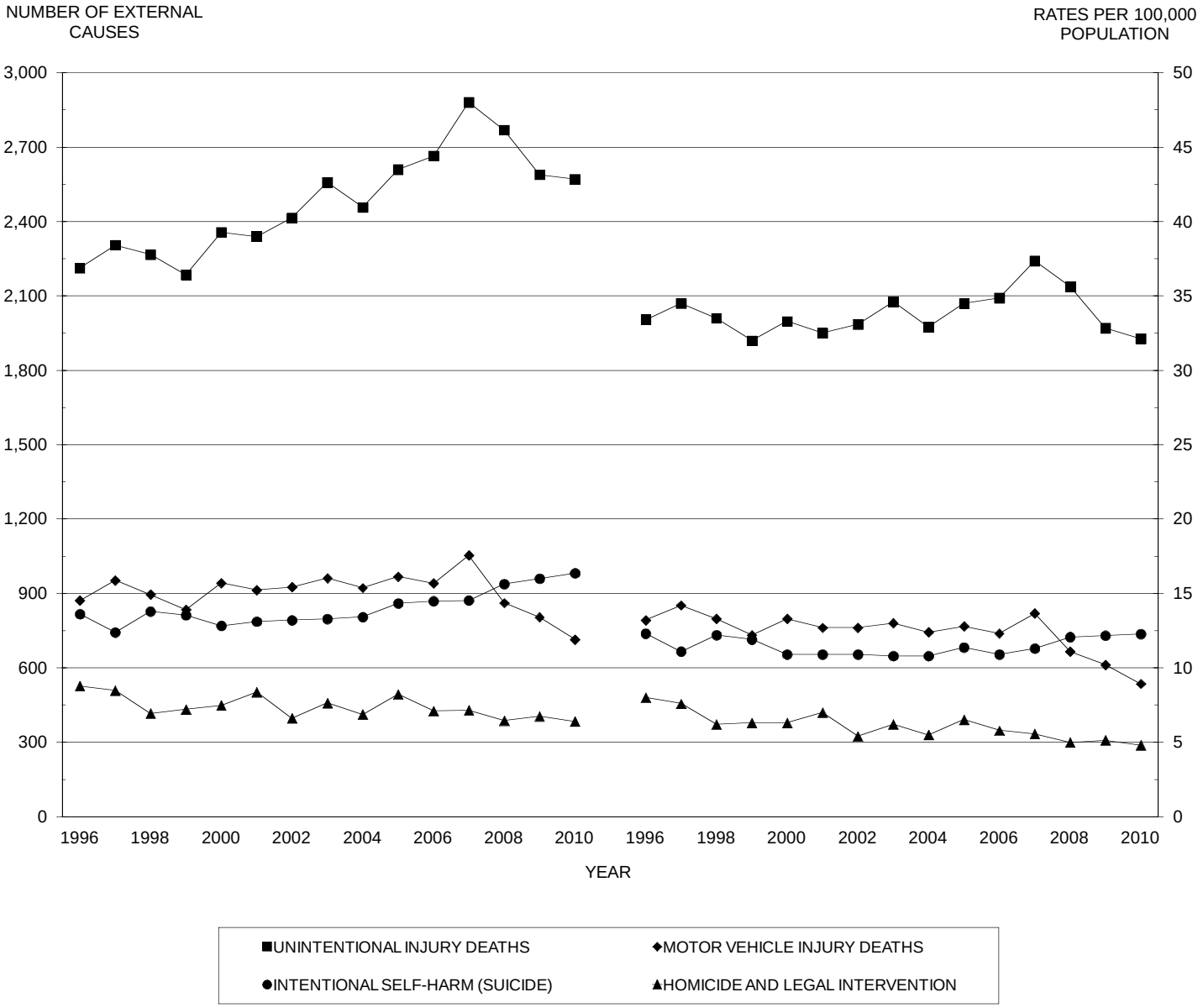

SOURCE: Virginia Division of Health Statistics

TABLE 40
RESIDENT ALCOHOL INDUCED DEATHS BY RACE AND SEX
BY UNDERLYING CAUSES OF DEATH
VIRGINIA, 2010

ALCOHOL INDUCED DEATHS BY THE NATIONAL CENTER FOR HEALTH STATISTICS CLASSIFICATION WITH ICD TENTH REVISION CODES	TOTAL DEATHS	WHITE RACE MALE	WHITE RACE FEMALE	BLACK RACE MALE	BLACK RACE FEMALE	ALL OTHER RACES MALE	ALL OTHER RACES FEMALE
TOTAL ALCOHOL INDUCED DEATHS	419	252	91	59	14	2	1
Alcohol Acute Intoxication (F100)							
Alcohol Harmful Use ..... (F101)	44	32	5	7			
Alcohol Dependence Syndrome (F102)	93	64	13	11	4		1
Alcohol Other Behavioral Disorders (F103-F109)	15	7	5	2	1		
Alcoholic Degeneration of Nervous System (G312)	2			2			
Alcoholic Polyneuropathy (G621)							
Alcoholic Cardiomyopathy (I426)	12	5	1	5	1		
Alcoholic Gastritis (K292)	1	1					
Alcoholic Liver Disease (K70)	211	115	60	27	7	2	
Excessive Blood Level of Alcohol (R780)							
Accidental Poisoning by Alcohol (X45)	41	28	7	5	1		
Intentional Self-Poisoning by Alcohol (X65)							
Undetermined Intent Poisoning by Alcohol (Y15)							

NOTE: The Table Excludes Deaths Due To Accidents, Homicides, And Other Causes Indirectly Related To Alcohol.

TABLE 41
RESIDENT DRUG INDUCED DEATHS BY RACE AND SEX
BY UNDERLYING CAUSES OF DEATH
VIRGINIA, 2010

DRUG INDUCED DEATHS BY THE NATIONAL CENTER FOR HEALTH STATISTICS CLASSIFICATION WITH ICD TENTH REVISION CODES	TOTAL DEATHS	WHITE RACE MALE	WHITE RACE FEMALE	BLACK RACE MALE	BLACK RACE FEMALE	ALL OTHER RACES MALE	ALL OTHER RACES FEMALE
TOTAL DRUG INDUCED DEATHS	670	329	254	46	35	1	5
Drug Acute Intoxicaton . (F110...F160,F180,F190)							
Drug Harmful Use ..... (F111...F161,F181,F191)	12	5	2	4	1		
Drug Dependence Syndrome (F112...F162,F182,F192)							
Drug Other Behavioral Disorders (F113-F115,F117-F119...F163-F165, F167-F169,F183-F185,F187-F189,F193-F195,F197-F199)	2	1		1			
Mental and Behavioral Disorders Due to Use of Tobacco (F170,F173-F175,F177-F179)							
Accidental Poisoning By Drugs, Medicaments, and Biologicals (X40-X44)	500	263	168	38	30		1
Suicide From Poisoning by Drugs, Medicaments, and Biologicals (X60-X64)	128	50	69	2	2	1	4
Assault From Poisoning by Drugs, Medicaments, and Biologicals (X85)	1	1					
Undetermined Intent Poisoning by Drugs, Medicaments, and Biologicals (Y10-Y14)	27	9	15	1	2		

TABLE 42
RESIDENT MATERNAL DEATHS BY AGE OF MOTHER
BY UNDERLYING CAUSES OF DEATH
VIRGINIA, 2010

PREGNANCY, CHILDBIRTH, AND THE PUERPERIUM WITH ICD TENTH REVISION CODES	TOTAL DEATHS	AGES 15-19	AGES 20-24	AGES 25-29	AGES 30-34	AGES 35-39	AGES 40 UP
TOTAL MATERNAL DEATHS (O00-O99)	8			3	4	1	
Pregnancy With Abortive Outcome (O00-O08)							
Ectopic Pregnancy (O00)							
Spontaneous Abortion (O03)							
Medical Abortion (O04)							
Other Abortion (O05)							
Other and Unspecified Abortive Outcome (O01-O02,O06-O08)							
Other Direct Obstetric Deaths (O10-O92)	6			2	3	1	
Eclampsia and Pre-Eclampsia (O11,O13-O16)	2			1	1		
Hemorrhage and Placenta Previa (O20,O44-O46,O67,O72)							
Complications Related to the Puerperium (O85-O92)	3			1	1	1	
Obstetric Embolism (O88)	2			1	1		
Other Puerperium Related Complications (O85-O87,O89-O92)	1					1	
All Other Direct Obstetric Causes (Residual of O10-O75)	1				1		
Obstetric Death of Unspecified Cause (O95)							
Other Deaths Related to Pregnancy and Childbirth (O96-O97)							
Indirect Obstetric Deaths (O98-O99)	2			1	1		

TABLE 43
RESIDENT TOTAL UNINTENTIONAL INJURY DEATHS BY RACE AND SEX
BY NATIONAL SAFETY COUNCIL EXTERNAL CAUSE OF DEATH GROUPS
VIRGINIA, 2010

TYPE OF ACCIDENTAL OR UNINTENTIONAL INJURY	TOTAL	WHITE RACE		BLACK RACE		ALL OTHER RACES	
WITH ICD TENTH REVISION CODES	DEATHS	MALE	FEMALE	MALE	FEMALE	MALE	FEMALE
TOTAL UNINTENTIONAL INJURY DEATHS (V01-X59,Y85-Y86)	2,571	1,297	814	296	126	28	10
General Use Motor Vehicle (Selected Codes V02-V89)	700	383	159	109	38	10	1
Nonroad Use Motor Vehicle (V83-V86)	14	11		2	1		
Other Road Vehicle (Selected Codes V01-V89)	7	4		3			
Railroad Accidents (V05,V15,V806,V812-V819)	7	3	1	3			
Water Transport (V90-V94)	8	6	2				
Air and Space Transport (V95-V97)	7	7					
Other Transport Accidents (Residual of V09-V99,Y85)	26	14	6	4	2		
Falls (W00-W19)	539	253	228	25	17	12	4
Large Machinery (W30-W31)	13	11		2			
Discharge of Firearms (W32-W34)	6	6					
Other Inanimate Mechanical Forces (W20-W29,W35-W49)	37	21	7	8	1		
Exposure to Animals and Other Animate Forces (W50-W64)	2	2					
Drowning and Submersion (W65-W74)	80	41	13	21	1	2	2
Mechanical Suffocation (W75-W77,W81-W84)	36	19	4	9	1	3	
Suffocation From Inhaled or Ingested Object (W78-W80)	129	47	52	23	7		
Exposure to Electric Current (W85-W87)	6	5		1			
Exposure to Smoke, Fire, Flames (X00-X09)	71	33	13	15	10		
Exposure to Excessive Natural Heat or Cold (X30-X31)	39	20	8	9	1	1	
Poisoning and Exposure to Noxious Substances (X40-X49)	556	300	177	46	32		1
Other Non-Transport Accidents (Residual of W00-X59,Y86)	288	111	144	16	15		2

TABLE 44
RESIDENT DEATHS BY INTENTIONAL SELF-HARM AND SUICIDE
BY METHOD OF SELF-HARM BY RACE AND SEX
VIRGINIA, 2010

METHODS USED FOR SELF-HARM AND SUICIDE	TOTAL	WHITE RACE		BLACK RACE		ALL OTHER RACES	
WITH ICD TENTH REVISION CODES	DEATHS	MALE	FEMALE	MALE	FEMALE	MALE	FEMALE
TOTAL DEATHS BY SUICIDE (U03,X60-X84,Y870)	982	675	181	80	15	19	12
Poisoning by Drugs and Biological Substances (X60-X64)	128	50	69	2	2	1	4
Poisoning by Other Solids and Liquids (X65-X66,X68-X69)	4	2	1	1			
Poisoning by Domestic Gases and Vapors (X67)	17	12	4			1	
Hanging, Strangulation, and Suffocation (X70)	197	130	27	18	7	10	5
Drowning and Submersion (X71)	14	5	3	2	2		2
Discharge of Firearms (X72-X74)	569	450	57	54	2	6	
Explosive Materials (X75)							
Smoke, Fire and Flames, Steam, Hot Objects (X76-X77)	7	4	3				
Self-Harm by Sharp and Blunt Objects (X78-X79)	11	6	3		1		1
Self-Harm by Jumping From a High Place (X80)	18	10	6	1		1	
Jumping or Lying Before Moving Object (X81)	2	1		1			
Self-Harm by Crashing of Motor Vehicle (X82)	2		1		1		
Self-Harm by Other & Unspecified Means (U03,X83-X84,Y870)	13	5	7	1			

TABLE 45
RESIDENT DEATHS BY ASSAULTS AND HOMICIDE
BY METHOD OF ASSAULT BY RACE AND SEX
VIRGINIA, 2010

METHODS USED FOR ASSAULT AND HOMICIDE	TOTAL	WHITE RACE		BLACK RACE		ALL OTHER RACES	
WITH ICD TENTH REVISION CODES	DEATHS	MALE	FEMALE	MALE	FEMALE	MALE	FEMALE
TOTAL DEATHS BY HOMICIDE (U01-U02,X85-Y09,Y871)	370	96	56	166	38	6	8
Poisoning by Drugs or Other Substances (X85-X90)	1	1					
Hanging, Strangulation, and Suffocation (X91)	11	4	4	1	1		1
Assault by Drowning and Submersion (X92)	1			1			
Assault by Discharge of Firearms (X93-X95)	265	57	38	145	21	2	2
Assault by Explosive Materials (X96)							
Smoke, Fire and Flames, Steam, Hot Objects (X97-X98)							
Assault by Sharp and Blunt Objects (X99,Y00)	41	13	4	11	7	3	3
Assault by Pushing From a High Place (Y01)	1		1				
Pushing or Placing Victim Before Moving Object (Y02)							
Assault by Crashing of Motor Vehicle (Y03)	2	1	1				
Assault by Bodily Force, Brawl, or Fight (Y04)	1	1					
Sexual Assault by Bodily Force (Y05)							
Neglect, Abandonment, and Other Maltreatments (Y06-Y07)	7	4	1	1	1		
Assault by Terrorism & Other Means (U01-U02,Y08-Y09,Y871)	40	15	7	7	8	1	2

TABLE 46
RESIDENT EXTERNAL INJURY DEATHS FROM ALL ACTIVITIES BY AGE OF DECEDENT
BY NATIONAL SAFETY COUNCIL EXTERNAL CAUSE OF DEATH GROUPS
VIRGINIA, 2010

TYPE OF EXTERNAL INJURY DEATH WITH ICD TENTH REVISION CODES	TOTAL DEATHS	AGES 00-04	AGES 05-14	AGES 15-24	AGES 25-44	AGES 45-64	AGES 65-74	AGES 75 UP	AGES Unknown
TOTAL DEATHS FROM EXTERNAL CAUSES(U01-Y89)	4,052	70	33	478	1,128	1,136	312	895	
UNINTENTIONAL INJURY DEATHS EXCLUDING SEQUELAE (V01-X59)	2,534	47	24	253	603	631	203	773	
TOTAL DEATHS FROM TRANSPORT ACCIDENTS (V01-V99)	760	8	10	159	238	202	62	81	
General Use Motor Vehicle (Selected Codes V02-V89)	700	6	8	147	225	178	58	78	
Nonroad Use Motor Vehicle (V83-V86)	14	1	1	5	1	4	1	1	
Other Road Vehicle (Selected Codes V01-V89)	7			1	1	5			
Railroad Accidents (V05,V15,V806,V812-V819)	7	1		3	1	2			
Water Transport (V90-V94)	8		1		4	3			
Air and Space Transport (V95-V97)	7			1	1	4		1	
Other Transport Accidents (Residual of V09-V99)	17			2	5	6	3	1	
TOTAL DEATHS FROM NON-TRANSPORT ACCIDENTS (W00-X59)	1,774	39	14	94	365	429	141	692	
Falls (W00-W19)	539	1		7	24	70	54	383	
Large Machinery (W30-W31)	13				1	3	4	5	
Discharge of Firearms (W32-W34)	6		2		1	3			
Other Inanimate Mechanical Forces (W20-W29,W35-W49)	37	1	1	3	9	15	4	4	
Exposure to Animals and Other Animate Forces (W50-W64)	2				1	1			
Drowning and Submersion (W65-W74)	80	8	5	15	24	18	5	5	
Mechanical Suffocation (W75-W77,W81-W84)	36	19	2	1	7	6	1		
Suffocation From Inhaled or Ingested Object (W78-W80)	129	3			5	20	17	84	
Exposure to Electric Current (W85-W87)	6			3	3				
Exposure to Smoke, Fire, Flames (X00-X09)	71	7	3	4	5	24	14	14	
Exposure to Excessive Natural Heat or Cold (X30-X31)	39				5	21	5	8	
Poisoning and Exposure to Noxious Substances (X40-X49)	556		1	53	270	217	10	5	
Other Non-Transport Accidents (Residual of W00-X59)	260			8	10	31	27	184	
EXTERNAL CAUSES OTHER THAN UNINTENTIONAL INJURY (X60-Y84)	1,470	23	9	222	514	488	103	111	
Intentional Self-Harm (Suicide) (U03,X60-X84)	980		4	100	337	380	82	77	
Assault (Homicide and Terrorism) (U01,X85-Y09)	365	18	2	112	151	66	7	9	
Events of Undetermined Intent (Y10-Y34)	63	5	3	5	17	25	5	3	
Legal Intervention and Operations of War (Y35-Y36)	14			5	3	5	1		
Complications of Medical and Surgical Care (Y40-Y84)	48				6	12	8	22	
SEQUELAE OF ALL EXTERNAL CAUSES OF DEATH (U02,Y85-Y89)	48			3	11	17	6	11	

The Sequelae of External Causes of Death Include Deaths From Late Effects or That Occurred More Than One Year After The Initial Event.

TABLE 47
RESIDENT EXTERNAL INJURY DEATHS WHILE AT HOME BY AGE OF DECEDENT
BY NATIONAL SAFETY COUNCIL EXTERNAL CAUSE OF DEATH GROUPS
VIRGINIA, 2010

TYPE OF EXTERNAL INJURY DEATH AT HOME WITH ICD TENTH REVISION CODES	TOTAL DEATHS	AGES 00-04	AGES 05-14	AGES 15-24	AGES 25-44	AGES 45-64	AGES 65-74	AGES 75 UP	AGES Unknown
DEATHS AT HOME FROM EXTERNAL CAUSES (U01-Y84,Y86-Y89)	1,879	50	15	162	578	606	139	329	
Transport Injury Deaths at Home (Selected Codes V01-V99)	5	1		1	1	2			
TOTAL NON-TRANSPORT INJURY DEATHS AT HOME (W00-X59)	919	32	6	52	256	261	60	252	
Falls (W00-W19)	301	1		1	9	40	29	221	
Large Machinery (W30-W31)	4					1	2	1	
Discharge of Firearms (W32-W34)	1					1			
Other Inanimate Mechanical Forces (W20-W29,W35-W49)	18	1		2	2	6	3	4	
Exposure to Animals and Other Animate Forces (W50-W64)									
Drowning and Submersion (W65-W74)	17	4	1	2	3	4	2	1	
Mechanical Suffocation (W75-W77,W81-W84)	28	18	2		4	4			
Suffocation From Inhaled or Ingested Object (W78-W80)	7	1			1	1	1	3	
Exposure to Electric Current (W85-W87)	1				1				
Exposure to Smoke, Fire, Flames (X00-X09)	63	7	3	4	4	21	11	13	
Exposure to Excessive Natural Heat or Cold (X30-X31)	18				1	9	5	3	
Poisoning and Exposure to Noxious Substances (X40-X49)	448			43	228	172	5		
Other Non-Transport Accidents (Residual of W00-X59)	13				3	2	2	6	
Intentional Self-Harm (Suicide) (U03,X60-X84)	720		4	69	237	279	65	66	
Assault (Homicide and Terrorism) (U01,X85-Y09)	177	13	2	36	70	44	6	6	
Events of Undetermined Intent (Y10-Y34)	45	4	3	3	13	15	5	2	
Legal Intervention and Operations of War (Y35-Y36)	5			1		3	1		
Complications of Medical and Surgical Care (Y40-Y84)									
Sequelae of The Included Causes of Death (U02,Y86-Y89)	8				1	2	2	3	

The Group of Deaths in the Home Includes Only Limited Transport Groups and Excludes the Activity Category of Working For Income.

TABLE 48
RESIDENT EXTERNAL INJURY DEATHS WHILE WORKING FOR INCOME BY AGE OF DECEDENT
BY NATIONAL SAFETY COUNCIL EXTERNAL CAUSE OF DEATH GROUPS
VIRGINIA, 2010

TYPE OF EXTERNAL INJURY DEATH WITH ICD TENTH REVISION CODES	TOTAL DEATHS	AGES 15-24	25-34	AGES 35-44	45-54	AGES 55-64	65-74	AGES 75 UP	Unknown
TOTAL DEATHS FROM EXTERNAL CAUSES(U01-Y89)	53	5	7	11	11	11	3	5	
UNINTENTIONAL INJURY DEATHS EXCLUDING SEQUELAE (V01-X59)	42	3	5	11	8	9	2	4	
General Use Motor Vehicle (Selected Codes V02-V89)	11		1	3	3	4			
Nonroad Use Motor Vehicle (V83-V86)	1						1		
Other Road Vehicle (Selected Codes V01-V89)									
Railroad Accidents (V05,V15,V806,V812-V819)	1				1				
Water Transport (V90-V94)	1				1				
Air and Space Transport (V95-V97)	1		1						
Other Transport Accidents (Residual of V09-V99)	1							1	
Falls (W00-W19)	8	2	1	1		3		1	
Large Machinery (W30-W31)	5			1	1		1	2	
Discharge of Firearms (W32-W34)	1					1			
Other Inanimate Mechanical Forces (W20-W29,W35-W49)	5		1	2	1	1			
Exposure to Animals and Other Animate Forces (W50-W64)	1			1					
Drowning and Submersion (W65-W74)	1			1					
Mechanical Suffocation (W75-W77,W81-W84)	1			1					
Suffocation From Inhaled or Ingested Object (W78-W80)									
Exposure to Electric Current (W85-W87)	2	1	1						
Exposure to Smoke, Fire, Flames (X00-X09)	1				1				
Exposure to Excessive Natural Heat or Cold (X30-X31)									
Poisoning and Exposure to Noxious Substances (X40-X49)									
Other Non-Transport Accidents (Residual of W00-X59)	1			1					
Intentional Self-Harm (Suicide) (U03,X60-X84)	5	1	1		2		1		
Assault (Homicide and Terrorism) (U01,X85-Y09)	5	1	1		1	1		1	
Events of Undetermined Intent (Y10-Y34)									
Legal Intervention and Operations of War (Y35-Y36)									
Complications of Medical and Surgical Care (Y40-Y84)									
Sequelae of All External Causes of Death (U02,Y85-Y89)	1					1			

TABLE 49
RESIDENT EXTERNAL INJURY DEATHS NOT-AT-HOME AND NOT-AT-WORK BY AGE OF DECEDENT
BY NATIONAL SAFETY COUNCIL EXTERNAL CAUSE OF DEATH GROUPS
VIRGINIA, 2010

TYPE OF EXTERNAL INJURY DEATH WITH ICD TENTH REVISION CODES	TOTAL DEATHS	AGES 00-04	05-14	AGES 15-24	25-44	AGES 45-64	65-74	AGES 75 UP	Unknown
TOTAL DEATHS FROM EXTERNAL CAUSES(U01-Y89)	2,120	20	18	311	532	508	170	561	
UNINTENTIONAL INJURY DEATHS EXCLUDING SEQUELAE (V01-X59)	1,568	14	18	197	330	351	141	517	
General Use Motor Vehicle (Selected Codes V02-V89)	685	6	8	146	220	169	58	78	
Nonroad Use Motor Vehicle (V83-V86)	12		1	5	1	4		1	
Other Road Vehicle (Selected Codes V01-V89)	7			1	1	5			
Railroad Accidents (V05,V15,V806,V812-V819)	6	1		3	1	1			
Water Transport (V90-V94)	7		1		4	2			
Air and Space Transport (V95-V97)	6			1		4		1	
Other Transport Accidents (Residual of V09-V99)	16			2	5	6	3		
Falls (W00-W19)	230			4	13	27	25	161	
Large Machinery (W30-W31)	4					1	1	2	
Discharge of Firearms (W32-W34)	4		2		1	1			
Other Inanimate Mechanical Forces (W20-W29,W35-W49)	14		1	1	4	7	1		
Exposure to Animals and Other Animate Forces (W50-W64)	1					1			
Drowning and Submersion (W65-W74)	62	4	4	13	20	14	3	4	
Mechanical Suffocation (W75-W77,W81-W84)	7	1		1	2	2	1		
Suffocation From Inhaled or Ingested Object (W78-W80)	122	2			4	19	16	81	
Exposure to Electric Current (W85-W87)	3			2	1				
Exposure to Smoke, Fire, Flames (X00-X09)	7				1	2	3	1	
Exposure to Excessive Natural Heat or Cold (X30-X31)	21				4	12		5	
Poisoning and Exposure to Noxious Substances (X40-X49)	108		1	10	42	45	5	5	
Other Non-Transport Accidents (Residual of W00-X59)	246			8	6	29	25	178	
Intentional Self-Harm (Suicide) (U03,X60-X84)	255			30	99	99	16	11	
Assault (Homicide and Terrorism) (U01,X85-Y09)	183	5		75	80	20	1	2	
Events of Undetermined Intent (Y10-Y34)	18	1		2	4	10		1	
Legal Intervention and Operations of War (Y35-Y36)	9			4	3	2			
Complications of Medical and Surgical Care (Y40-Y84)	48				6	12	8	22	
Sequelae of All External Causes of Death (U02,Y85-Y89)	39			3	10	14	4	8	

TABLE 50
NATIONAL CENTER FOR HEALTH STATISTICS CAUSES OF EXTERNAL MORTALITY MATRIX WITH TENTH REVISION OF INTERNATIONAL CLASSIFICATION OF DISEASES CODES
VIRGINIA, 2010

EXTERNAL CAUSES OF DEATH BY INTERNATIONAL CLASSIFICATION OF DISEASES CODE (TENTH REVISION)	TOTAL SPECIFIED DEATHS	UNINTENTIONAL INJURY (V01-X59,Y85-Y86)	SELF-HARM (SUICIDE) (X60-X84,Y870)	ASSAULT (HOMICIDE) (X85-Y09,Y871)	UNDETERMINED INTENT (Y10-Y34) (Y872,Y899)	LEGAL INTERVENTION (Y35,Y890)	OPERATIONS OF WAR (Y36,Y891)	ADVERSE EFFECTS OF MEDICAL CARE (Y40-Y84,Y88)
TOTAL DEATHS FROM EXTERNAL CAUSES (U01-Y89)	4,052	2,571	982	370	66	14		49
TOTAL DEATHS FROM ALL INJURIES (U01-Y36,Y85-Y87,Y89)	4,003	2,571	982	370	66	14		
DEATHS FROM MOTOR VEHICLE INJURIES (SELECTED V01-Y36)	718	714	2	2				
MOTOR VEHICLE TRAFFIC INJURIES DEATHS (SELECTED V01-V89)	681	681						
Pedestrian Involved in Motor Vehicle Traffic Accident (V021,V029,V031,V039,V041,V049,V092)	55	55						
Pedalcyclist Involved in Motor Vehicle Traffic Accident (V123-V129,V133-V139,V143-V149,V194-V196)	9	9						
Motorcyclist Involved in Motor Vehicle Traffic Accident (V203-V209...V283-V289,V294-V299)	79	79						
Occupant of Three-Wheeled Motor Vehicle Involved in Motor Vehicle Traffic Accident (V304-V309...V394-V399)								
Occupant of Car Involved in Motor Vehicle Traffic Accident (V404-V409...V494-V499)	129	129						
Occupant of Pickup Truck or Van Involved in Motor Vehicle Traffic Accident (V504-V509...V594-V599)	26	26						
Occupant of Heavy Transport Vehicle Involved in Motor Vehicle Traffic Accident (V604-V609...V694-V699)	7	7						
Occupant of Bus Involved in Motor Vehicle Traffic Accident (V704-V709...V794-V799)	1	1						
Occupant of Railway Train or Railway Vehicle, Streetcar, or Special-Use Vehicle Involved in Motor Vehicle Traffic Accident (V811,V821,V830-V833...V860-V863)	3	3						
Animal-Rider or Occupant of Animal-Drawn Vehicle Involved in Motor Vehicle Traffic Accident (V803-V805)								
Mode of Transport of Victim Unknown Involved in Motor Vehicle Traffic Accident (V870-V878,V892)	372	372						
MOTOR VEHICLE NON-TRAFFIC INJURIES DEATHS (SELECTED V01-V89)	33	33						
Pedestrian Involved in Motor Vehicle Non-Traffic Accident (V020,V030,V040,V090)	10	10						
Pedalcyclist Involved in Motor Vehicle Non-Traffic Accident (V120-V122,V130-V132,V140-V142,V190-V192)								
Motorcyclist Involved in Motor Vehicle Non-Traffic Accident (V200-V202...V280-V282,V290-V293)	4	4						
Occupant of Three-Wheeled Motor Vehicle Involved in Motor Vehicle Non-Traffic Accident (V300-V303...V390-V393)								
Occupant of Car Involved in Motor Vehicle Non-Traffic Accident (V400-V403...V490-V493)	4	4						
Occupant of Pickup Truck or Van Involved in Motor Vehicle Non-Traffic Accident (V500-V503...V590-V593)	1	1						
Occupant of Heavy Transport Vehicle Involved in Motor Vehicle Non-Traffic Accident (V600-V603...V690-V693)	1	1						
Occupant of Bus Involved in Motor Vehicle Non-Traffic Accident (V700-V703...V790-V793)								
Occupant of Railway Train or Railway Vehicle or Streetcar Involved in Motor Vehicle Non-Traffic Accident (V810,V820)								
Occupant of Special Vehicle Mainly Used on Industrial Premises Involved in Motor Vehicle Non-Traffic Accident (V834-V839...V864-V869)	11	11						
Mode of Transport of Victim Unknown Involved in Motor Vehicle Non-Traffic Accident (V880-V888)								
Unspecified Motor Vehicle Non-Traffic Accident (V890)	2	2						

TABLE 50
NATIONAL CENTER FOR HEALTH STATISTICS CAUSES OF EXTERNAL MORTALITY MATRIX WITH TENTH REVISION OF INTERNATIONAL CLASSIFICATION OF DISEASES CODES
VIRGINIA, 2010

EXTERNAL CAUSES OF DEATH BY INTERNATIONAL CLASSIFICATION OF DISEASES CODE (TENTH REVISION)	TOTAL SPECIFIED DEATHS	UNINTENTIONAL INJURY (V01-X59,Y85-Y86)	SELF-HARM (SUICIDE) (X60-X84,Y870)	ASSAULT (HOMICIDE) (X85-Y09,Y871)	UNDETERMINED INTENT (Y10-Y34) (Y872,Y899)	LEGAL INTERVENTION (Y35,Y890)	OPERATIONS OF WAR (Y36,Y891)	ADVERSE EFFECTS OF MEDICAL CARE (Y40-Y84,Y88)
TOTAL DEATHS FROM EXTERNAL CAUSES (U01-Y89)	4,052	2,571	982	370	66	14		49
TOTAL DEATHS FROM ALL INJURIES (U01-Y36,Y85-Y87,Y89)	4,003	2,571	982	370	66	14		
DEATHS FROM MOTOR VEHICLE INJURIES (SELECTED V01-Y36)	718	714	2	2				
MOTOR VEHICLE TRAFFIC INJURIES DEATHS (SELECTED V01-V89)	681	681						
DEATHS FROM OTHER LAND TRANSPORT INJURIES (SELECTED V01-Y36)	31	27	2	2				
Pedestrian, Non-Motor Vehicle (V01,V05,V06,V091,V093,V099)	15	15						
Pedalcyclist, Non-Motor Vehicle (V10,V11,V15-V18,V193,V198,V199)	10	10						
Animal-Rider or Occupant of Animal-Drawn Vehicle (V800-V802,V806-V809)								
Occupant of Railway Train or Railway Vehicle (V812-V819)								
Occupant of Streetcar (V822-V829)								
Other and Unspecified Land Transport (V879,V889,V891,V893,V899)	2	2						
Crashing of Motor Vehicle Other Than Unintentional (X82,Y03,Y32)	4		2	2				
DEATHS FROM OTHER TRANSPORT INJURIES (V90-V99,Y361,Y85)	28	28						
Accident to or on Watercraft (Other Than Drowning) (V91,V93)	3	3						
Transport Related Drowning (V90,V92)	4	4						
Other and Unspecified Water Transport Accidents (V94)	1	1						
Air and Space Transport Accidents (V95-V97)	7	7						
Other and Unspecified Transport Accidents (V98-V99)	4	4						
War Operations Involving Destruction of Aircraft (Y361)								
Sequelae of Motor Vehicle Transport Accidents (Y850)	9	9						
Sequelae of Other and Unspecified Transport Accidents (Y859)								
DEATHS FROM MAJOR NON-TRANSPORT INJURIES (SELECTED W00-Y36)	2,847	1,503	965	321	47	11		
Falls (W00-W19,X80,Y01,Y30)	558	539	18	1				
Struck By/Against Objects (W20-W22,W50-W52,X79,Y00,Y04,Y29,Y353)	29	26		3				
Contact With Lifting and Transmission Devices, Agricultural, and Other and Unspecified Machinery (W24,W30-W31)	14	14						
Cutting and Piercing Instruments (W25-W29,W45,X78,X99,Y28,Y354)	53	3	11	39				
Discharge of Firearms (W32-W34,X72-X74,X93-X95,Y22-Y24,Y350)	859	6	569	265	8	11		
Natural/Environmental (W42,W43,W53-W64,W92-W99,X20-X39,X51-X57)	42	42						
Drowning and Submersion (W65-W74,X71,X92,Y21)	97	80	14	1	2			
Suffocations, All Types (W75-W84,X70,X91,Y20)	374	165	197	11	1			
Smoke, Fire, Flames (X00-X09,X76,X97,Y26)	84	71	7		6			
Contact With Heat or Hot Substances (X10-X19,X77,X98,Y27)	1	1						
War Operations Involving Fires and Hot Substances (Y363)								
Poisonings, All Types (X40-X49,X60-X69,X85-X90,Y10-Y19,Y352)								
Overexertion (X50)	736	556	149	1	30			
OTHER INJURY DEATHS (U01-U03, RESIDUAL W00-Y36,Y86-Y87,Y89)	383	299	15	47	19	3		
Other Specified, Classifiable (W23,W35-W41,W44,W49,W85-W91,X75, X81,X96,Y02,Y05-Y07,Y25,Y31,Y351,Y355,Y360,Y362,Y364-Y368)	26	14	2	7		3		
Terrorism and Other Specified (U01,U03,X58,X83,Y08,Y33,Y356)	24	4	6	7	7			
Unspecified Injury Deaths (X59,X84,Y09,Y34,Y357,Y369)	295	253	5	28	9			
Sequelae of Terrorist and Other Deaths (U02,Y86-Y87,Y890-Y891)	38	28	2	5	3			
Sequelae of Unspecified External Causes of Death (Y899)								
ADVERSE EFFECTS OF MEDICAL AND SURGICAL CARE (Y40-Y84,Y88)	49							49
Adverse Effects of Drugs and Other Substances (Y40-Y59)	3							3
Accidents and Complications During Medical Care (Y60-Y84)	45							45
Sequelae of Adverse Effects of Drugs and Substances (Y880)								
Sequelae of Accidents and Complications During Care (Y881-Y883)	1							1

TABLE 51
RESIDENT DEATHS FROM UNINTENTIONAL INJURY, FROM INTENTIONAL HARM BY SUICIDE AND HOMICIDE, FROM UNDETERMINED INTENT, FROM LEGAL INTERVENTION AND OPERATIONS OF WAR, AND FROM COMPLICATIONS OF MEDICAL AND SURGICAL CARE BY AGE OF DECEDENT AND TYPE OF INJURY
VIRGINIA, 2010

TYPE OF INJURY BY INTERNATIONAL CLASSIFICATION OF DISEASES TENTH REVISION CODE	TOTAL	AGE IN YEARS													
		Under 5			10-	15-	20-	25-	35-	45-	55-	65-	75-	85	Age
		< 1	1-4	5-9	14	19	24	34	44	54	64	74	84	Up	Unk
DEATHS FROM UNINTENTIONAL INJURY (V01-X59,Y85-Y86)	2,571	20	27	12	12	102	152	290	319	389	256	208	345	439	
Motor Vehicle Accidents (Selected Codes V02-V89)	714	1	6	5	4	66	86	104	122	107	75	59	51	28	
Railway Accidents (V05,V15,V806,V812-V819)	7		1			2	1	1		2					
Other Land Transport (Selected Codes V01-V89)	20					2	1	2	4	5	3	3			
Water Transport Accidents (V90-V94)	8				1			3	1	2	1				
Air and Space Transport (V95-V97)	7					1		1		2	2		1		
Other and Unspecified Transport (V98-V99,Y85)	13						1	3	3	3	2		1		
Falls (W00-W19)	539		1			3	4	14	10	30	40	54	153	230	
Falling, Thrown, or Caught Between Objects (W20-W23)	30			1		1	2	3	4	7	6	4	2		
Contact With Lifting & Sharp Devices or With Tools & Small Machinery (W24-W29)	4								1		1		2		
Contact With Agricultural or Other and Unspecified Machinery (W30-W31)	13								1	1	2	4	5		
Discharge of Firearms (W32-W34)	6			1	1				1	1	2				
Explosions, Noise, Vibration, Foreign, and Other Inanimate Forces (W35-W49)	3		1					1			1				
Exposure to Animals, People, Plants, and Other Animate Forces (W50-W64)	2								1		1				
Drowning and Submersion (W65-W74)	80		8	3	2	6	9	11	13	6	12	5	5		
Mechanical Suffocation and Other Threats to Breathing (W75-W77,W81-W84)	36	16	3		2	1		4	3	4	2	1			
Suffocation From Inhaled or Ingested Food or Other Object (W78-W80)	129	2	1					1	4	10	10	17	40	44	
Exposure to Electric Current, Man-Made Light, or Radiation (W85-W91)	6					1	2	1	2						
Exposure to High or Low Air Pressure or to Excessive Man-Made Conditions (W92-W99)															
Exposure to Smoke, Fire, Flames (X00-X09)	71	1	6	2	1	1	3	1	4	15	9	14	6	8	
Contact With Heat or Hot Substances (X10-X19)	1											1			
Contact With Venomous Animals and Plants (X20-X29)															
Exposure to Excessive Natural Heat, Cold, or Sunlight (X30-X32)	39							1	4	13	8	5	5	3	
Victim of Lightning, Cataclysmic Storm, or Flood (X33,X37-X38)	1						1								
Earthquake, Volcanic Eruption, Avalanche, Landslide (X34-X36)															
Poisoning and Exposure to Drugs and Biological Substances (X40-X44)	500				1	13	38	125	126	141	43	9	2	2	
Poisoning and Exposure to Other Solids and Liquids (X45-X46,X48-X49)	47						2	10	7	16	10	1		1	
Poisoning and Exposure to Other Gases and Vapors (X47)	9							1	1	3	4				
Victim of Overexertion, Travel, or Privation (X50-X57)	1									1					
All Other Non-Transport Injury (X39,X58-X59,Y86)	285					5	2	3	7	20	22	31	72	123	
DEATHS FROM SUICIDE AND HOMICIDE/TERRORISM (U01-U03,X60-Y09,Y870-Y871)	1,352	11	7	2	4	76	138	238	253	276	171	90	50	36	
Suicide by Poisoning by Drugs and Other Substances (X60-X69)	149					3	10	19	31	49	26	6	3	2	
Suicide by Falls, Drowning, and Strangulation (X70-X71,X80)	229				4	17	22	54	43	38	31	10	5	5	
Suicide by Discharge of Firearms (X72-X74)	569					16	28	82	101	137	81	65	35	24	
Homicide by Poisoning by Drugs and Other Substances (X85-X90)	1													1	
Homicide by Falls, Drowning, and Strangulation (X91-X92,Y01)	13					1	2	3	2	1	2	1	1		
Homicide by Discharge of Firearms (X93-X95)	265		1			30	64	64	57	26	14	5	3	1	
Suicide/Homicide by Other Means (U01-U03,X75-X79,X81-X84,X96-Y00,Y02-Y09,Y870-Y871)	126	11	6	2		9	12	16	19	25	17	3	3	3	
DEATHS FROM EVENTS OF UNDETERMINED INTENT (Y10-Y34,Y872,Y899)	66	5		1	2	3	2	7	11	20	7	5	1	2	
Poisoning and Exposure to Drugs and Biological Substances (Y10-Y14)	27					1	1	4	7	7	5	1		1	
Poisoning and Exposure to Other Solids and Liquids (Y15-Y16,Y18-Y19)															
Poisoning and Exposure to Other Gases and Vapors (Y17)	3				1					1		1			
Discharge of Firearms, Undetermined Intent (Y22-Y24)	8				1	2		2	1	1			1		
Falling, Jumping, or Pushed From a High Place (Y30)															
All Other Events of Undetermined Intent (Y20-Y21,Y25-Y29,Y31-Y34,Y872,Y899)	28	5		1			1	1	3	11	2	3		1	
DEATHS FROM LEGAL INTERVENTION AND OPERATIONS OF WAR (Y35-Y36,Y890-Y891)	14					2	3	1	2	4	1	1			
Legal Execution (Y355)	3							1	2						
Other Legal Intervention (Y350-Y354,Y356-Y357,Y890)	11					2	3			4	1	1			
Deaths From Operations of War (Y36,Y891)															
DEATHS FROM COMPLICATIONS OF MEDICAL AND SURGICAL CARE (Y40-Y84,Y880-Y883)	49								7	3	9	8	11	11	
Drugs, Medicaments, and Biologicals in Therapeutic Use (Y40-Y59,Y880)	3								1		1	1			
Misadventures to Patients During Medical and Surgical Care (Y60-Y69,Y881)	2								2						
Other Complications of Medical and Surgical Care (Y70-Y84,Y882-Y883)	44								4	3	8	7	11	11	

TABLE 52
RESIDENT DEATHS FROM UNINTENTIONAL INJURY, FROM INTENTIONAL HARM BY SUICIDE AND HOMICIDE, FROM UNDETERMINED INTENT, FROM LEGAL INTERVENTION AND OPERATIONS OF WAR, AND FROM COMPLICATIONS OF MEDICAL AND SURGICAL CARE BY ETHNICITY AND RACE BY SEX AND TYPE OF INJURY
VIRGINIA, 2010

TYPE OF INJURY BY INTERNATIONAL CLASSIFICATION OF DISEASES TENTH REVISION CODE	TOTAL	RACE AND SEX OF DECEDENT										HISPANIC ETHNICITY			
		WHITE		BLACK		ASIAN		NATIVE		OTHER RACES		HISPANIC		NON-HISPANIC	
		MALE	FEMALE	MALE	FEMALE	MALE	FEMALE	MALE	FEMALE	MALE	FEMALE	MALE	FEMALE	MALE	FEMALE
DEATHS FROM UNINTENTIONAL INJURY (V01-X59,Y85-Y86)	2,571	1,297	814	296	126	24	10	2		2		77	14	1,544	936
Motor Vehicle Accidents (Selected Codes V02-V89)	714	394	159	111	39	10	1					36	1	479	198
Railway Accidents (V05,V15,V806,V812-V819)	7	3	1	3										6	1
Other Land Transport (Selected Codes V01-V89)	20	12	2	4	2							1		15	4
Water Transport Accidents (V90-V94)	8	6	2											6	2
Air and Space Transport (V95-V97)	7	7												7	
Other and Unspecified Transport (V98-V99,Y85)	13	6	4	3										9	4
Falls (W00-W19)	539	253	228	25	17	11	4	1				8	3	282	246
Falling, Thrown, or Caught Between Objects (W20-W23)	30	17	5	7	1							1	1	23	5
Contact With Lifting & Sharp Devices or With Tools & Small Machinery (W24-W29)	4	3	1											3	1
Contact With Agricultural or Other and Unspecified Machinery (W30-W31)	13	11		2										13	
Discharge of Firearms (W32-W34)	6	6												6	
Explosions, Noise, Vibration, Foreign, and Other Inanimate Forces (W35-W49)	3	1	1	1										2	1
Exposure to Animals, People, Plants, and Other Animate Forces (W50-W64)	2	2												2	
Drowning and Submersion (W65-W74)	80	41	13	21	1	1	2			1		8		56	16
Mechanical Suffocation and Other Threats to Breathing (W75-W77,W81-W84)	36	19	4	9	1	1		1		1		5	1	26	4
Suffocation From Inhaled or Ingested Food or Other Object (W78-W80)	129	47	52	23	7							1	1	69	58
Exposure to Electric Current, Man-Made Light, or Radiation (W85-W91)	6	5		1										6	
Exposure to High or Low Air Pressure or to Excessive Man-Made Conditions (W92-W99)															
Exposure to Smoke, Fire, Flames (X00-X09)	71	33	13	15	10							4	1	44	22
Contact With Heat or Hot Substances (X10-X19)	1	1												1	
Contact With Venomous Animals and Plants (X20-X29)															
Exposure to Excessive Natural Heat, Cold, or Sunlight (X30-X32)	39	20	8	9	1	1								30	9
Victim of Lightning, Cataclysmic Storm, or Flood (X33,X37-X38)	1			1										1	
Earthquake, Volcanic Eruption, Avalanche, Landslide (X34-X36)															
Poisoning and Exposure to Drugs and Biological Substances (X40-X44)	500	263	168	38	30		1					5	3	296	196
Poisoning and Exposure to Other Solids and Liquids (X45-X46,X48-X49)	47	33	8	5	1							4		34	9
Poisoning and Exposure to Other Gases and Vapors (X47)	9	4	1	3	1								1	7	1
Victim of Overexertion, Travel, or Privation (X50-X57)	1	1												1	
All Other Non-Transport Injury (X39,X58-X59,Y86)	285	109	144	15	15		2					4	2	120	159
DEATHS FROM SUICIDE AND HOMICIDE/TERRORISM (U01-U03,X60-Y09,Y870-Y871)	1,352	771	237	246	53	20	19			5	1	35	6	1,007	304
Suicide by Poisoning by Drugs and Other Substances (X60-X69)	149	64	74	3	2	2	4					1	2	68	78
Suicide by Falls, Drowning, and Strangulation (X70-X71,X80)	229	145	36	21	9	9	7			2		8	3	169	49
Suicide by Discharge of Firearms (X72-X74)	569	450	57	54	2	6						8		502	59
Homicide by Poisoning by Drugs and Other Substances (X85-X90)	1	1												1	
Homicide by Falls, Drowning, and Strangulation (X91-X92,Y01)	13	4	5	2	1		1							6	7
Homicide by Discharge of Firearms (X93-X95)	265	57	38	145	21	1	2			1		9	1	195	60
Suicide/Homicide by Other Means (U01-U03,X75-X79,X81-X84,X96-Y00,Y02-Y09,Y870-Y871)	126	50	27	21	18	2	5			2	1	9		66	51
DEATHS FROM EVENTS OF UNDETERMINED INTENT (Y10-Y34,Y872,Y899)	66	31	22	7	5		1					3		35	28
Poisoning and Exposure to Drugs and Biological Substances (Y10-Y14)	27	9	15	1	2									10	17
Poisoning and Exposure to Other Solids and Liquids (Y15-Y16,Y18-Y19)															
Poisoning and Exposure to Other Gases and Vapors (Y17)	3	1	2											1	2
Discharge of Firearms, Undetermined Intent (Y22-Y24)	8	5		2	1							1		6	1
Falling, Jumping, or Pushed From a High Place (Y30)															
All Other Events of Undetermined Intent (Y20-Y21,Y25-Y29,Y31-Y34,Y872,Y899)	28	16	5	4	2		1					2		18	8
DEATHS FROM LEGAL INTERVENTION AND OPERATIONS OF WAR (Y35-Y36,Y890-Y891)	14	6	1	6	1									12	2
Legal Execution (Y355)	3	1	1	1										2	1
Other Legal Intervention (Y350-Y354,Y356-Y357,Y890)	11	5		5	1									10	1
Deaths From Operations of War (Y36,Y891)															
DEATHS FROM COMPLICATIONS OF MEDICAL AND SURGICAL CARE (Y40-Y84,Y880-Y883)	49	14	12	10	12		1					1	1	23	24
Drugs, Medicaments, and Biologicals in Therapeutic Use (Y40-Y59,Y880)	3	2	1											2	1
Misadventures to Patients During Medical and Surgical Care (Y60-Y69,Y881)	2	1			1							1			1
Other Complications of Medical and Surgical Care (Y70-Y84,Y882-Y883)	44	11	11	10	11		1						1	21	22

TABLE 53
RECORDED DEATHS BY ATTENDANT, FACILITY, AND STATUS AT FACILITY BY RACE OF DECEDENT
VIRGINIA, 2010

FACILITY AT WHICH DEATH OCCURRED	RACE OF DECEDENT	TOTAL DEATHS	ATTENDANT AT DEATH			TOTAL HOSPITAL DEATHS	STATUS AT HOSPITAL			
			Physician	Medical Examiner	Unknown Out-of-State		Dead on Arrival	Outpatient or Emergency Room	Inpatient	Unknown
ALL DEATHS	TOTAL	58,353	52,709	5,644		26,744	626	3,810	22,010	298
	WHITE	45,428	41,180	4,248		19,651	491	2,636	16,328	196
	BLACK	11,834	10,572	1,262		6,517	121	1,087	5,214	95
	OTHER	1,091	957	134		576	14	87	468	7
GENERAL HOSPITAL	TOTAL	25,181	23,126	2,055		25,181	617	3,791	20,567	206
	WHITE	18,543	17,101	1,442		18,543	486	2,623	15,309	125
	BLACK	6,095	5,538	557		6,095	117	1,083	4,818	77
	OTHER	543	487	56		543	14	85	440	4
SPECIAL PURPOSE HOSPITAL	TOTAL	1,466	1,383	83		1,466	4	16	1,355	91
	WHITE	1,046	990	56		1,046		12	964	70
	BLACK	392	366	26		392	4	3	367	18
	OTHER	28	27	1		28		1	24	3
ARMED SERVICES HOSPITAL	TOTAL	97	90	7		97	5	3	88	1
	WHITE	62	56	6		62	5	1	55	1
	BLACK	30	29	1		30		1	29	
	OTHER	5	5			5		1	4	
NURSING HOMES	TOTAL	9,693	9,631	62						
	WHITE	7,890	7,840	50						
	BLACK	1,698	1,689	9						
	OTHER	105	102	3						
HOMES FOR ADULTS	TOTAL	1,828	1,817	11						
	WHITE	1,749	1,739	10						
	BLACK	75	74	1						
	OTHER	4	4							
RESIDENCE	TOTAL	17,443	15,253	2,190						
	WHITE	14,062	12,309	1,753						
	BLACK	3,029	2,637	392						
	OTHER	352	307	45						
OTHER LOCATION	TOTAL	2,642	1,408	1,234						
	WHITE	2,074	1,145	929						
	BLACK	514	238	276						
	OTHER	54	25	29						
UNKNOWN LOCATION	TOTAL	3	1	2						
	WHITE	2		2						
	BLACK	1	1							
	OTHER									

TABLE 54
RESIDENT DEATHS BY ATTENDANT, FACILITY, AND STATUS AT FACILITY BY RACE OF DECEDENT
VIRGINIA, 2010

FACILITY AT WHICH DEATH OCCURRED	RACE OF DECEDENT	TOTAL DEATHS	ATTENDANT AT DEATH			TOTAL HOSPITAL DEATHS	STATUS AT HOSPITAL			
			Physician	Medical Examiner	Unknown Out-of-State		Dead on Arrival	Outpatient or Emergency Room	Inpatient	Unknown
ALL DEATHS	TOTAL	58,841	52,063	5,332	1,446	25,198	594	3,573	20,756	275
	WHITE	45,974	40,833	4,041	1,100	18,473	468	2,472	15,352	181
	BLACK	11,736	10,284	1,171	281	6,179	115	1,022	4,955	87
	OTHER	1,131	946	120	65	546	11	79	449	7
GENERAL HOSPITAL	TOTAL	23,804	21,946	1,858		23,804	587	3,555	19,471	191
	WHITE	17,448	16,143	1,305		17,448	463	2,460	14,410	115
	BLACK	5,842	5,338	504		5,842	113	1,018	4,639	72
	OTHER	514	465	49		514	11	77	422	4
SPECIAL PURPOSE HOSPITAL	TOTAL	1,303	1,231	72		1,303	2	15	1,203	83
	WHITE	966	917	49		966		11	890	65
	BLACK	309	287	22		309	2	3	289	15
	OTHER	28	27	1		28		1	24	3
ARMED SERVICES HOSPITAL	TOTAL	91	84	7		91	5	3	82	1
	WHITE	59	53	6		59	5	1	52	1
	BLACK	28	27	1		28		1	27	
	OTHER	4	4			4		1	3	
OUT-OF-STATE FACILITY	TOTAL	2,360	1,176	135	1,049					
	WHITE	2,012	1,103	119	790					
	BLACK	268	52	15	201					
	OTHER	80	21	1	58					
NURSING HOMES	TOTAL	9,591	9,428	59	104					
	WHITE	7,796	7,663	49	84					
	BLACK	1,692	1,666	7	19					
	OTHER	103	99	3	1					
HOMES FOR ADULTS	TOTAL	1,770	1,760	10						
	WHITE	1,695	1,686	9						
	BLACK	71	70	1						
	OTHER	4	4							
RESIDENCE	TOTAL	17,463	15,216	2,177	70					
	WHITE	14,069	12,273	1,743	53					
	BLACK	3,042	2,636	389	17					
	OTHER	352	307	45						
OTHER LOCATION	TOTAL	2,454	1,221	1,012	221					
	WHITE	1,925	995	759	171					
	BLACK	483	207	232	44					
	OTHER	46	19	21	6					
UNKNOWN LOCATION	TOTAL	5	1	2	2					
	WHITE	4		2	2					
	BLACK	1	1							
	OTHER									

BASIC DEFINITIONS AND POPULATION DATA

Recorded Data These refer to vital events that occurred in Virginia regardless of the place of residence of the person experiencing the vital event, often referred to as Place of Occurrence data. Both Virginia and Out-of-State residents are included in the concept.

Residence Data These refer to the Virginia city or county where the mother resided for a birth, where the patient resided for an induced termination of pregnancy or a natural fetal death, or where the deceased resided for a death. The term includes the vital events of Virginia residents regardless of where the event occurred. Most of the methods of presentation in the Report refer to Virginia residents.

Ethnicity and Race Only two ethnic classes are recognized in the data, Hispanic and Non-Hispanic, where the term Hispanic refers to persons who can trace their ancestry in some degree to the peoples of the Iberian Peninsula and the nations of Portugal and Spain. The term Latino is also used for Hispanic. Thus an Hispanic may be of any race as a result of inter-racial unions in the history of the Americas.

Fifteen race codes are currently used in the Virginia vital statistics data. These are White, Black, American Indian, Ten Asian Groups, Other Races, and Unknown. The Asian group has been increased from the five, Chinese, Japanese, Hawaiian, Filipino, and Other Asian and Pacific Islander, to ten in recent years including Asian Indian, Korean, Vietnamese, Guamian, and Samoan.

Currently the race designation used for the pregnancy categories of births and both types of fetal deaths is that of the mother. For deaths, the race is that of the decedent at death. In the case of infant deaths, this may mean that the race of the child could be declared differently at birth and at death.

Live Births A live birth is defined as the complete expulsion or extraction of a product of human conception from its mother, irrespective of the duration of pregnancy, which, after such expulsion or extraction, breathes or shows any other evidence of life such as beating of the heart, pulsation of the umbilical cord, or definite movement of voluntary muscles, whether or not the umbilical cord has been cut or the placenta is attached. (Vital Statistics Laws of Virginia, Chapter 7, Section 32.1-249.7)

Low Weight Live Births A low weight birth is defined as one in which the birth weight is less than 2,500 grams (5 pounds 8 ounces), regardless of gestation. A very low weight birth is one with a birth weight of less than 1,500 grams (3 pounds 5 ounces).

Non-Marital Births Non-Marital Births are those which occurred to women who were not married to the fathers of the children at any time during the preceding 10 months.

Non-Marital Natural Fetal Deaths/Induced Terminations Non-Marital Natural Fetal Deaths/Induced Terminations are those which occurred to women who were not married to the fathers at the time of the event.

Fetal Death means death prior to the complete expulsion or extraction from its mother of a product of human conception, regardless of the duration of the pregnancy; death is indicated by the fact that after such expulsion or extraction, the fetus does not breathe or show any other evidence of life, such as beating of the heart, pulsation of the umbilical cord, or definite movement of voluntary muscles. (Vital Statistics Laws of Virginia, Chapter 7, Section 32.1-249.2).

Induced Terminations of Pregnancy These are fetal deaths in which the pregnancy has been deliberately terminated with the purpose of producing a nonviable fetus. Molar and ectopic pregnancies are excluded.

Natural Fetal Deaths Formerly called miscarriages; these are fetal deaths that are not induced in order to produce a nonviable fetus. They are also referred to as spontaneous abortions, although they include the terminations of molar and ectopic pregnancies. The term includes the misnomer of still births.

Perinatal Deaths In this Report these are defined as the sum of natural fetal deaths of 28 or more weeks gestation and the deaths of infants under seven days of age. The concept focuses on the critical thirteen-week period at the end of a normal 40-week gestation as well as the first week of life of the newborn. It is used as a result of differing definitions of infant deaths in the world.

Total Infant Deaths These are deaths of children under one year of age, some of whom may have been born in the previous year.

Early Infant Deaths (not a standard term among the states) is the term used in this report to refer to infant deaths under one day of age. Hebdomadal Deaths are deaths under seven days of age, Neonatal Deaths are deaths under 28 days of age, and Postneonatal Deaths are deaths 28 days and over but under one year of age.

Total Deaths Total Deaths include Infant Deaths and Maternal Deaths. Induced Terminations and Natural Fetal Deaths are excluded.

Underlying Cause of Death This is the term by which deaths are classified and listed in the tables, to be distinguished from the immediate and other causes of death listed on the death certificate. It may be defined as (a) the disease or injury which initiated the train of morbid events leading directly to death, or (b) the circumstances of the accident or violence which produced the fatal injury.

Leading Causes of Death These are underlying causes of death considered rankable by the National Center for Health Statistics based on descending numbers of deaths listed for each cause. There are 50 of them in the basic 113-line cause of death list by the NCHS under the Tenth Revision of the International Classification of Diseases Code. There are 45 rankable causes of Natural Fetal Deaths in a suggested 124-line list and 71 rankable causes of Infant Deaths in a suggested 130-line list.

Population Projections The population projections in this Appendix are from the National Center for Health Statistics with the approval of the U.S. Bureau of the Census for the four basic races of White, Black, Asian, and Native American by age, race, and sex for the aggregate State.

Age-adjusted Death Rates – Age-adjusted death rates are weighted averages of age-specific deaths rates. The weights are the proportion of persons in corresponding age groups based on a standard million population. In this report the standard million U.S. population for the year 2000 is used. The advantage of age-adjusted rates for total deaths compared with unadjusted rates is that they allow for comparisons across jurisdictional, ethnic, and race/sex groups.

Rates Calculations A rate results from the division of one number by another, with the result often multiplied by a multiple of l0 to position one or more digits to the left of the decimal point. The two numbers may be in different units of measurement, as in miles per hour or income per capita. When the two numbers involved are in the same units of measurement, the result may be called a ratio, a relative number, or a pure number. The common unit of measurement has dropped out in the division.

Multiplying by a multiple of 10 yields a result of per 10, per 100, per 1,000, per 10,000, per 100,000, or per 1,000,000. The calculation is simplified by padding the numerator counts with the appropriate number of zeroes before performing the division. The crude birth rate and the unadjusted death rate are stated per 1,000 population. The death rate from a specific cause of death are stated per 100,000 population. The infant death rate is expressed per 1,000 live births and the maternal death rate per 100,000 live births. When the multiple is 100, the result is called a percentage.

In all of this, it is essential to know the nature of the denominator or divisor, or the base number with which the other number (the numerator) is being compared. Any chart, table of numbers, or narrative calculation should thus clearly indicate the base number with which the comparison is being made. A further caution is to understand that when a set of numbers is being compared with their total that an increase in one of the relatives must be accompanied by a decrease in one or more of the others.

Rates, ratios, and percentages may be compared with each other, but doing so is with danger. In an increasing ratio of the birth rates of two age groups, it may be that the birth rates of both have fallen, with the denominator group rate falling faster than the numerator group rate.

There is also the problem of large variability in small numbers, in which small absolute increases can generate large relative changes. An increase from 2 to 4 is a 100 percent increase, while an increase of 25,000 from 50,000 to 75,000 is only a 50 percent increase. Rates calculated for small jurisdictions or population groups are subject to wide fluctuations or variance.

The percentages and rates may be calculated over different age, race, sex, and other groups. An age-specific rate may be calculated for each age group in a breakdown of all ages. The same is true for race, sex, and other groups. When the groups are reduced in number, the resulting rate will likely be softened.

There are two basic approaches to total pregnancies data and their three components of live births, induced terminations, and natural fetal deaths. The first uses the total projected population, which may be across all ages and include both male and female, or be age or group-specific. The other approach is the fertility rate approach in which the ages 15-44 female population is used as the denominator, even though the numerator may be the total of the events across all ages of the mothers or patients. Both may be expressed per 1,000 or per 100,000.

Unadjusted death rates for any group use the total population of the group as the denominator value, with the rate expressed per 1,000, or per 100,000 for the younger age groups of teenagers. Death rates for specific causes of death and case rates for communicable diseases are per 100,000.

TABLE 1
TOTAL POPULATION PROJECTIONS BY THE U.S. BUREAU OF THE CENSUS
BY AGE, RACE, AND SEX
VIRGINIA, 2010

RACE AND SEX	TOTAL POPULATION	AGE GROUPS < 5	5-14	15-24	25-34	35-44	45-54	55-64	65-74	75-84	85 UP
Total	8,001,024	509,625	1,023,095	1,123,056	1,090,419	1,108,928	1,214,000	954,964	549,804	304,730	122,403
Total Male	3,925,983	260,107	522,173	575,543	545,624	548,538	593,772	458,904	256,455	126,421	38,446
Total Female	4,075,041	249,518	500,922	547,513	544,795	560,390	620,228	496,060	293,349	178,309	83,957
Total White	5,821,714	347,408	705,305	778,514	769,378	792,438	898,061	739,993	438,917	249,057	102,643
White Male	2,883,954	177,877	361,122	402,227	392,003	398,075	446,082	360,727	208,073	105,081	32,687
White Female	2,937,760	169,531	344,183	376,287	377,375	394,363	451,979	379,266	230,844	143,976	69,956
Total Black	1,640,836	121,108	242,172	271,248	225,802	220,978	243,437	167,059	85,994	45,671	17,367
Black Male	784,230	61,353	123,047	135,670	108,932	104,792	114,175	77,151	36,997	17,196	4,917
Black Female	856,606	59,755	119,125	135,578	116,870	116,186	129,262	89,908	48,997	28,475	12,450
Total Asian	492,031	37,244	68,574	65,609	87,215	88,375	66,151	44,104	23,211	9,359	2,189
Asian Male	233,861	18,933	34,464	33,520	40,366	41,976	30,311	19,086	10,547	3,881	777
Asian Female	258,170	18,311	34,110	32,089	46,849	46,399	35,840	25,018	12,664	5,478	1,412
Total Native	46,443	3,865	7,044	7,685	8,024	7,137	6,351	3,808	1,682	643	204
Native Male	23,938	1,944	3,540	4,126	4,323	3,695	3,204	1,940	838	263	65
Native Female	22,505	1,921	3,504	3,559	3,701	3,442	3,147	1,868	844	380	139
PERCENTS AGE GROUPS OF RACE AND SEX TOTALS											
Total	100.0	6.4	12.8	14.0	13.6	13.9	15.2	11.9	6.9	3.8	1.5
Total Male	100.0	6.6	13.3	14.7	13.9	14.0	15.1	11.7	6.5	3.2	1.0
Total Female	100.0	6.1	12.3	13.4	13.4	13.8	15.2	12.2	7.2	4.4	2.1
Total White	100.0	6.0	12.1	13.4	13.2	13.6	15.4	12.7	7.5	4.3	1.8
White Male	100.0	6.2	12.5	13.9	13.6	13.8	15.5	12.5	7.2	3.6	1.1
White Female	100.0	5.8	11.7	12.8	12.8	13.4	15.4	12.9	7.9	4.9	2.4
Total Black	100.0	7.4	14.8	16.5	13.8	13.5	14.8	10.2	5.2	2.8	1.1
Black Male	100.0	7.8	15.7	17.3	13.9	13.4	14.6	9.8	4.7	2.2	0.6
Black Female	100.0	7.0	13.9	15.8	13.6	13.6	15.1	10.5	5.7	3.3	1.5
Total Asian	100.0	7.6	13.9	13.3	17.7	18.0	13.4	9.0	4.7	1.9	0.4
Asian Male	100.0	8.1	14.7	14.3	17.3	17.9	13.0	8.2	4.5	1.7	0.3
Asian Female	100.0	7.1	13.2	12.4	18.1	18.0	13.9	9.7	4.9	2.1	0.5
Total Native	100.0	8.3	15.2	16.5	17.3	15.4	13.7	8.2	3.6	1.4	0.4
Native Male	100.0	8.1	14.8	17.2	18.1	15.4	13.4	8.1	3.5	1.1	0.3
Native Female	100.0	8.5	15.6	15.8	16.4	15.3	14.0	8.3	3.8	1.7	0.6
PERCENTS SEX GROUPS OF AGE AND RACE TOTALS											
Total	100.0	100.0	100.0	100.0	100.0	100.0	100.0	100.0	100.0	100.0	100.0
Total Male	49.1	51.0	51.0	51.2	50.0	49.5	48.9	48.1	46.6	41.5	31.4
Total Female	50.9	49.0	49.0	48.8	50.0	50.5	51.1	51.9	53.4	58.5	68.6
Total White	100.0	100.0	100.0	100.0	100.0	100.0	100.0	100.0	100.0	100.0	100.0
White Male	49.5	51.2	51.2	51.7	51.0	50.2	49.7	48.7	47.4	42.2	31.8
White Female	50.5	48.8	48.8	48.3	49.0	49.8	50.3	51.3	52.6	57.8	68.2
Total Black	100.0	100.0	100.0	100.0	100.0	100.0	100.0	100.0	100.0	100.0	100.0
Black Male	47.8	50.7	50.8	50.0	48.2	47.4	46.9	46.2	43.0	37.7	28.3
Black Female	52.2	49.3	49.2	50.0	51.8	52.6	53.1	53.8	57.0	62.3	71.7
Total Asian	100.0	100.0	100.0	100.0	100.0	100.0	100.0	100.0	100.0	100.0	100.0
Asian Male	47.5	50.8	50.3	51.1	46.3	47.5	45.8	43.3	45.4	41.5	35.5
Asian Female	52.5	49.2	49.7	48.9	53.7	52.5	54.2	56.7	54.6	58.5	64.5
Total Native	100.0	100.0	100.0	100.0	100.0	100.0	100.0	100.0	100.0	100.0	100.0
Native Male	51.5	50.3	50.3	53.7	53.9	51.8	50.4	50.9	49.8	40.9	31.9
Native Female	48.5	49.7	49.7	46.3	46.1	48.2	49.6	49.1	50.2	59.1	68.1
PERCENTS RACE AND SEX GROUPS OF TOTAL POPULATION AGE GROUP TOTALS											
Total	100.0	100.0	100.0	100.0	100.0	100.0	100.0	100.0	100.0	100.0	100.0
Total Male	49.1	51.0	51.0	51.2	50.0	49.5	48.9	48.1	46.6	41.5	31.4
Total Female	50.9	49.0	49.0	48.8	50.0	50.5	51.1	51.9	53.4	58.5	68.6
Total White	72.8	68.2	68.9	69.3	70.6	71.5	74.0	77.5	79.8	81.7	83.9
White Male	36.0	34.9	35.3	35.8	35.9	35.9	36.7	37.8	37.8	34.5	26.7
White Female	36.7	33.3	33.6	33.5	34.6	35.6	37.2	39.7	42.0	47.2	57.2
Total Black	20.5	23.8	23.7	24.2	20.7	19.9	20.1	17.5	15.6	15.0	14.2
Black Male	9.8	12.0	12.0	12.1	10.0	9.4	9.4	8.1	6.7	5.6	4.0
Black Female	10.7	11.7	11.6	12.1	10.7	10.5	10.6	9.4	8.9	9.3	10.2
Total Asian	6.1	7.3	6.7	5.8	8.0	8.0	5.4	4.6	4.2	3.1	1.8
Asian Male	2.9	3.7	3.4	3.0	3.7	3.8	2.5	2.0	1.9	1.3	0.6
Asian Female	3.2	3.6	3.3	2.9	4.3	4.2	3.0	2.6	2.3	1.8	1.2
Total Native	0.6	0.8	0.7	0.7	0.7	0.6	0.5	0.4	0.3	0.2	0.2
Native Male	0.3	0.4	0.3	0.4	0.4	0.3	0.3	0.2	0.2	0.1	0.1
Native Female	0.3	0.4	0.3	0.3	0.3	0.3	0.3	0.2	0.2	0.1	0.1

TABLE 2
TOTAL HISPANIC POPULATION PROJECTIONS BY THE U.S. BUREAU OF THE CENSUS
BY AGE, RACE, AND SEX
VIRGINIA, 2010

RACE AND SEX	HISPANIC POPULATION	AGE GROUPS < 5	5-14	15-24	25-34	35-44	45-54	55-64	65-74	75-84	85 UP
Total	631,825	68,436	107,610	109,626	130,137	100,424	65,189	30,661	12,657	5,382	1,703
Total Male	328,944	35,067	55,102	59,407	70,745	53,033	33,074	14,618	5,314	1,995	589
Total Female	302,881	33,369	52,508	50,219	59,392	47,391	32,115	16,043	7,343	3,387	1,114
Total White	539,976	56,971	89,793	92,081	111,587	87,794	57,174	27,007	11,239	4,801	1,529
White Male	281,830	29,158	45,878	50,189	60,983	46,553	29,155	12,889	4,717	1,789	519
White Female	258,146	27,813	43,915	41,892	50,604	41,241	28,019	14,118	6,522	3,012	1,010
Total Black	55,765	7,221	11,239	11,104	10,931	6,948	4,677	2,246	876	400	123
Black Male	27,876	3,706	5,786	5,641	5,560	3,417	2,190	1,042	347	140	47
Black Female	27,889	3,515	5,453	5,463	5,371	3,531	2,487	1,204	529	260	76
Total Asian	13,543	1,810	2,624	2,473	2,671	1,881	1,151	565	256	92	20
Asian Male	7,039	950	1,388	1,351	1,410	982	553	249	113	34	9
Asian Female	6,504	860	1,236	1,122	1,261	899	598	316	143	58	11
Total Native	22,541	2,434	3,954	3,968	4,948	3,801	2,187	843	286	89	31
Native Male	12,199	1,253	2,050	2,226	2,792	2,081	1,176	438	137	32	14
Native Female	10,342	1,181	1,904	1,742	2,156	1,720	1,011	405	149	57	17
PERCENTS AGE GROUPS OF RACE AND SEX TOTALS											
Total	100.0	10.8	17.0	17.4	20.6	15.9	10.3	4.9	2.0	0.9	0.3
Total Male	100.0	10.7	16.8	18.1	21.5	16.1	10.1	4.4	1.6	0.6	0.2
Total Female	100.0	11.0	17.3	16.6	19.6	15.6	10.6	5.3	2.4	1.1	0.4
Total White	100.0	10.6	16.6	17.1	20.7	16.3	10.6	5.0	2.1	0.9	0.3
White Male	100.0	10.3	16.3	17.8	21.6	16.5	10.3	4.6	1.7	0.6	0.2
White Female	100.0	10.8	17.0	16.2	19.6	16.0	10.9	5.5	2.5	1.2	0.4
Total Black	100.0	12.9	20.2	19.9	19.6	12.5	8.4	4.0	1.6	0.7	0.2
Black Male	100.0	13.3	20.8	20.2	19.9	12.3	7.9	3.7	1.2	0.5	0.2
Black Female	100.0	12.6	19.6	19.6	19.3	12.7	8.9	4.3	1.9	0.9	0.3
Total Asian	100.0	13.4	19.4	18.3	19.7	13.9	8.5	4.2	1.9	0.7	0.1
Asian Male	100.0	13.5	19.7	19.2	20.0	14.0	7.9	3.5	1.6	0.5	0.1
Asian Female	100.0	13.2	19.0	17.3	19.4	13.8	9.2	4.9	2.2	0.9	0.2
Total Native	100.0	10.8	17.5	17.6	22.0	16.9	9.7	3.7	1.3	0.4	0.1
Native Male	100.0	10.3	16.8	18.2	22.9	17.1	9.6	3.6	1.1	0.3	0.1
Native Female	100.0	11.4	18.4	16.8	20.8	16.6	9.8	3.9	1.4	0.6	0.2
PERCENTS SEX GROUPS OF AGE AND RACE TOTALS											
Total	100.0	100.0	100.0	100.0	100.0	100.0	100.0	100.0	100.0	100.0	100.0
Total Male	52.1	51.2	51.2	54.2	54.4	52.8	50.7	47.7	42.0	37.1	34.6
Total Female	47.9	48.8	48.8	45.8	45.6	47.2	49.3	52.3	58.0	62.9	65.4
Total White	100.0	100.0	100.0	100.0	100.0	100.0	100.0	100.0	100.0	100.0	100.0
White Male	52.2	51.2	51.1	54.5	54.7	53.0	51.0	47.7	42.0	37.3	33.9
White Female	47.8	48.8	48.9	45.5	45.3	47.0	49.0	52.3	58.0	62.7	66.1
Total Black	100.0	100.0	100.0	100.0	100.0	100.0	100.0	100.0	100.0	100.0	100.0
Black Male	50.0	51.3	51.5	50.8	50.9	49.2	46.8	46.4	39.6	35.0	38.2
Black Female	50.0	48.7	48.5	49.2	49.1	50.8	53.2	53.6	60.4	65.0	61.8
Total Asian	100.0	100.0	100.0	100.0	100.0	100.0	100.0	100.0	100.0	100.0	100.0
Asian Male	52.0	52.5	52.9	54.6	52.8	52.2	48.0	44.1	44.1	37.0	45.0
Asian Female	48.0	47.5	47.1	45.4	47.2	47.8	52.0	55.9	55.9	63.0	55.0
Total Native	100.0	100.0	100.0	100.0	100.0	100.0	100.0	100.0	100.0	100.0	100.0
Native Male	54.1	51.5	51.8	56.1	56.4	54.7	53.8	52.0	47.9	36.0	45.2
Native Female	45.9	48.5	48.2	43.9	43.6	45.3	46.2	48.0	52.1	64.0	54.8
PERCENTS RACE AND SEX GROUPS OF TOTAL POPULATION AGE GROUP TOTALS											
Total	7.9	13.4	10.5	9.8	11.9	9.1	5.4	3.2	2.3	1.8	1.4
Total Male	4.1	6.9	5.4	5.3	6.5	4.8	2.7	1.5	1.0	0.7	0.5
Total Female	3.8	6.5	5.1	4.5	5.4	4.3	2.6	1.7	1.3	1.1	0.9
Total White	6.7	11.2	8.8	8.2	10.2	7.9	4.7	2.8	2.0	1.6	1.2
White Male	3.5	5.7	4.5	4.5	5.6	4.2	2.4	1.3	0.9	0.6	0.4
White Female	3.2	5.5	4.3	3.7	4.6	3.7	2.3	1.5	1.2	1.0	0.8
Total Black	0.7	1.4	1.1	1.0	1.0	0.6	0.4	0.2	0.2	0.1	0.1
Black Male	0.3	0.7	0.6	0.5	0.5	0.3	0.2	0.1	0.1	0.0	0.0
Black Female	0.3	0.7	0.5	0.5	0.5	0.3	0.2	0.1	0.1	0.1	0.1
Total Asian	0.2	0.4	0.3	0.2	0.2	0.2	0.1	0.1	0.0	0.0	0.0
Asian Male	0.1	0.2	0.1	0.1	0.1	0.1	0.0	0.0	0.0	0.0	0.0
Asian Female	0.1	0.2	0.1	0.1	0.1	0.1	0.0	0.0	0.0	0.0	0.0
Total Native	0.3	0.5	0.4	0.4	0.5	0.3	0.2	0.1	0.1	0.0	0.0
Native Male	0.2	0.2	0.2	0.2	0.3	0.2	0.1	0.0	0.0	0.0	0.0
Native Female	0.1	0.2	0.2	0.2	0.2	0.2	0.1	0.0	0.0	0.0	0.0

Virginia Health Statistics

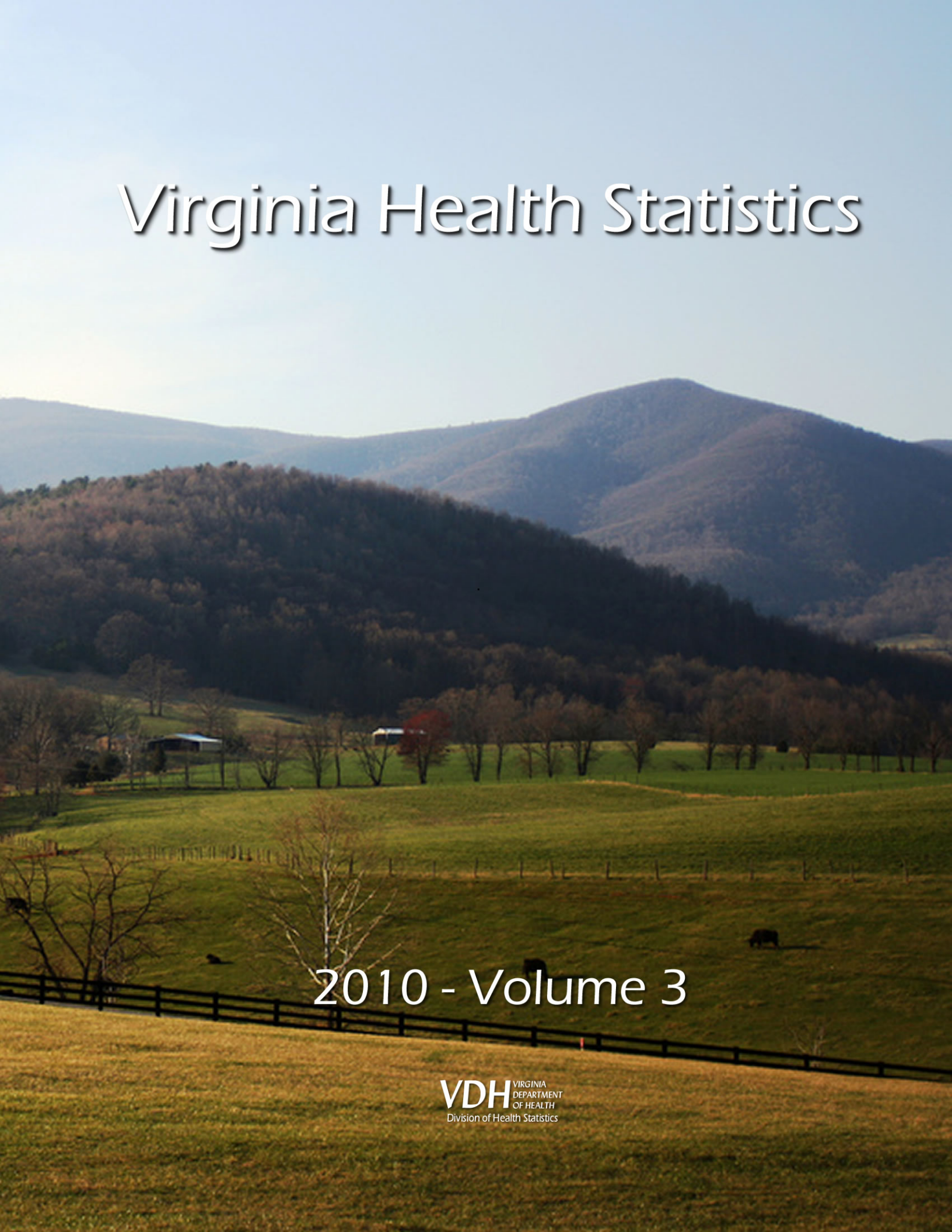

2010 - Volume 3

VDH VIRGINIA DEPARTMENT OF HEALTH
Division of Health Statistics

VIRGINIA HEALTH STATISTICS ANNUAL REPORT 2010

VOLUME III

TEENAGE HEALTH DATA

Virginia Department of Health
Division of Health Statistics
Richmond, Virginia
January, 2012

VDH VIRGINIA DEPARTMENT OF HEALTH
Protecting You and Your Environment
www.vdh.state.va.us

Virginia Department of Health
Division of Health Statistics
PO Box 1000
Richmond, Virginia 23218-1000
(804) 662-6276
(804) 662-7261 FAX
http://www.vdh.virginia.gov/healthstats/index.asp

Karen Remley, M.D., MBA, FAAP, State Health Commissioner
Calvin T. Reynolds, Director, Virginia Division of Health Statistics
Janet M. Rainey, Director and State Registrar, Division of Vital Records

Staff Contributors:

Denise Cox, Admin. & Office Specialist III
Betty Essex, Policy & Planning Specialist I
Lewis Hughes, Policy & Planning Specialist I
Cynthia Johnson, Admin. & Office Specialist III
Robert Magnotti, Policy & Planning Specialist II
Rosemary Marsh, Clerical Assistant
Pam Oertel, Admin. & Office Specialist II
Diane Terrell, Consulting Analyst

Cover – Apple Orchard Mountain, Bedford/Botetourt Counties, Virginia by Gafoto, available under a Creative Commons Attribution 3.0 Unported license.

Center information is available in alternate formats upon request.

Table of Contents

Chapter Analyses and Data Tables

Chapter I - Resident Teenage Summary Data

Vital Events ..... I - 1

Table 1 ..... Resident Teenage Pregnancies, Live Births, Induced Terminations, Natural Fetal Deaths, Infant Deaths Under One Year of Age to Teenage Mothers, and Total Teenage Deaths, With Rates Per 1,000 Females Ages 10-19, Live Births, and Total Teen Population, By Health Districts and Health Service Areas, Medical Examiner Districts, HMO and Perinatal Regions, and Planning Districts, Virginia, 2010 ..... I - 2

Table 2 ..... Resident Teenage Pregnancies, Live Births, Induced Terminations, Natural Fetal Deaths, Infant Deaths Under One Year of Age to Teenage Mothers, and Total Teenage Deaths, With Rates Per 1,000 Females Ages 10-19, Live Births, and Total Teen Population, By Planning Districts and City or County, Virginia, 2010 ..... I - 3

Table 3 ..... Resident Teenage Pregnancies, Live Births, Induced Terminations, Natural Fetal Deaths, Infant Deaths Under One Year of Age to Teenage Mothers, and Total Teenage Deaths, With Rates Per 1,000 Females Ages 10-19, Live Births, and Total Teen Population, By Health Districts and Health Service Areas By City or County, Virginia, 2010 ..... I - 5

Table 4 ..... Resident Teenage Pregnancies, Live Births, Induced Terminations, Natural Fetal Deaths, Infant Deaths Under One Year of Age to Teenage Mothers, and Total Teenage Deaths, With Rates Per 1,000 Females Ages 10-19, Live Births, and Total Teen Population, By Medical Examiner Districts By Planning Districts and City or County, Virginia, 2010 ..... I - 7

Table 5 ..... Resident Teenage Pregnancies, Live Births, Induced Terminations, Natural Fetal Deaths, Infant Deaths Under One Year of Age to Teenage Mothers, and Total Teenage Deaths, With Rates Per 1,000 Females Ages 10-19, Live Births, and Total Teen Population, By HMO Regions By Planning Districts and City or County, Virginia, 2010 ..... I - 9

Table 6 ..... Resident Teenage Pregnancies, Live Births, Induced Terminations, Natural Fetal Deaths, Infant Deaths Under One Year of Age to Teenage Mothers, and Total Teenage Deaths, With Rates Per 1,000 Females Ages 10-19, Live Births, and Total Teen Population, By Perinatal Regions By Planning Districts and City or County, Virginia, 2010 ..... I-11

Chapter II - Resident Teenage Total Pregnancies

Highlights ..... II - 1

Table 1 ..... Resident Total Pregnancies and Teenage Pregnancies By Race With Percents Teenage Pregnancies of Total Pregnancies By Planning District and City or County, Virginia, 2010 ..... II - 2

Table 2 ..... Resident Teenage Total Pregnancies By Age and Race of Mother or Patient, With Rates Per 1,000 Females Ages 10-19 Population By Planning District and City or County, Virginia, 2010 ..... II - 4

Table 3 ..... Resident Teenage Non-Marital Pregnancies By Age and Race of Mother or Patient, With Percents Teenage Non-Marital Pregnancies of Total Teenage Pregnancies, By Planning District and City or County Virginia, 2010 ..... II - 6

Table 4 ..... Resident Teenage Pregnancies By Age and Race of Mother or Patient, By Planning District and City or County, Virginia, 2010 ..... II- 8

Table 5 ..... Resident Teenage Total Pregnancies By Majority and Minority, By Hispanic Ethnicity, and By Race, With Majority as White Non-Hispanic and Minority as White Hispanics and Nonwhite Races, By Health Districts and Health Service Areas, Medical Examiner Districts, HMO and Perinatal Regions, and Planning Districts, Virginia, 2010 ..... II-16

Table 6 ..... Resident Asian and Pacific Islander and Hispanic Teenage Total Pregnancies By National Origin, By Health Districts and Health Service Areas, Medical Examiner Districts, HMO and Perinatal Regions, and Planning Districts Virginia, 2010 ..... II-17

Table 7 ..... Resident Teenage Pregnancies Ages 10-19, By Planning District and City or County, Virginia, 1996-2010 ..... II-18

Table 8 ..... Resident Teenage Pregnancies Ages 15-19, By Planning District and City or County, Virginia, 1996-2010 ..... II-20

Chapter III - Resident Teenage Live Births

Highlights ..... III - 1

Table 1 ..... Resident Total Live Births and Teenage Live Births By Race of Mother With Percents Teenage Live Births of Total Live Births By Planning District and City or County, Virginia, 2010 ..... III - 2

Table 2 ..... Resident Teenage Total Live Births By Age and Race of Mother With Rates Per 1,000 Females Ages 10-19 Population, By Planning District and City or County, Virginia, 2010 ..... III - 4

Table 3 ..... Resident Teenage Non-Marital Live Births By Age and Race of Mother With Percents Non-Marital Live Births of Total Live Births By Planning District and City or County, Virginia, 2010 ..... III - 6

Table 4 ..... Resident Teenage Live Births By Age and Race of Mother, By Planning District and City or County, Virginia, 2010 ..... III- 8

Table 5 ..... Resident Teenage Live Births By Majority and Minority, By Hispanic Ethnicity, and By Race, With Majority as White Non-Hispanics and Minority as White Hispanics and Nonwhite Races, By Health Districts and Health Service Areas, Medical Examiner Districts, HMO and Perinatal Regions, and Planning Districts, Virginia, 2010 ..... III-16

Table 6 ..... Resident Teenage Minority Births By Race and Sex, By Health Districts and Health Service Areas, Medical Examiner Districts, HMO and Perinatal Regions, and Planning Districts, Virginia, 2010 ..... III-17

Table 7 ..... Resident Teenage Live Births By Race and Sex, By Health Districts and Health Service Areas, Medical Examiner Districts, HMO and Perinatal Regions, and Planning Districts, Virginia, 2010 ..... III-18

Table 8 ..... Resident Teenage Asian and Pacific Islander, Native American, and Other Races Births, By Health Districts and Health Service Areas, Medical Examiner Districts, HMO and Perinatal Regions, and Planning Districts, Virginia, 2010 ..... III-19

Table 9 ..... Resident Teenage Hispanic Births By Race and Sex, By Health Districts and Health Service Areas, Medical Examiner Districts, HMO and Perinatal Regions, and Planning Districts, Virginia, 2010 ..... III-20

Table 10 ..... Resident Teenage Hispanic Births By National Origin and Sex, By Health Districts and Health Service Areas, Medical Examiner Districts, HMO and Perinatal Regions, and Planning Districts, Virginia, 2010 ..... III-21

Table 11 ..... Resident Teenage Low Weight Live Births and Very Low Weight Births Ages 10-19 By Race, With Percents of Resident Teenage Total Live Births By Planning District and City or County, Virginia, 2010 ..... III-22

Table 12 ..... Resident Teenage Plural Live Births and Births With One or More Congenital Anomaly Ages 10-19 By Race, With Percents of Resident Teenage Total Live Births, By Planning District and City or County, Virginia, 2010 ..... III-24

Table 13 ..... Resident Teenage Live Births Ages 10-19 By Trimester Prenatal Care Began, With Percents Trimester Care Began of Total Teenage Births, By Planning District and City or County, Virginia, 2010 ..... III-26

Table 14 ..... Resident Teenage Live Births By Number of Prenatal Visits, With Percents Prenatal Visits of Total Teenage Births, By Planning District and City or County, Virginia, 2010 ..... III-28

Table 15 ..... Resident Teenage Live Births Ages 10-19, By Planning District and City or County, Virginia, 1996-2010 ..... III-30

Table 16 ..... Resident Teenage Non-Marital Live Births Ages 10-19, By Planning District and City or County, Virginia, 1996-2010 ..... III-32

Table 17 ..... Resident Teenage Low Weight Live Births Under 2,500 Grams Ages 10-19 By Planning District and City or County, Virginia, 1996-2010 ..... III-34

Chapter IV - Teenage Induced Terminations

Highlights ..... IV - 1

Table 1 ..... Resident Total Induced Terminations and Teenage Induced Terminations By Race With Percents Teenage Induced Terminations of Total Induced Terminations By Planning District and City or County, Virginia, 2010 ..... IV - 2

Table 2 ..... Resident Teenage Induced Terminations By Age and Race of Patient With Rates Per 1,000 Females Ages 10-19 Population, By Planning District and City or County, Virginia, 2010 ..... IV - 4

Table 3 ..... Resident Teenage Non-Marital Induced Terminations By Age and Race of Patient With Percents Non-Marital Induced Terminations of Total Induced Terminations By Planning District and City or County, Virginia, 2010 ..... IV - 6

Table 4 ..... Resident Teenage Induced Terminations of Pregnancy By Age and Race of Patient By Planning District and City or County, Virginia, 2010 ..... IV- 8

Table 5 ..... Resident Teenage Induced Terminations By Majority and Minority, By Hispanic Ethnicity, and By Race, With Majority as White Non-Hispanic and Minority as White Hispanics and Nonwhite Races, By Health Districts and Health Service Areas, Medical Examiner Districts, HMO and Perinatal Regions, and Planning Districts, Virginia, 2010 ..... IV-16

Table 6 ..... Resident Asian and Pacific Islander and Hispanic Teenage Induced Terminations By National Origin, By Health Districts and Health Service Areas, Medical Examiner Districts, HMO Regions, Perinatal Regions, and Planning Districts Virginia, 2010 ..... IV-17

Table 7 ..... Resident Teenage Induced Terminations of Pregnancy Ages 10-19 By Planning District and City or County, Virginia, 1996-2010 ..... IV-18

Chapter V - Teenage Natural Fetal Deaths

Highlights ..... V - 1

Table 1 ..... Resident Total Natural Fetal Deaths and Teenage Natural Fetal Deaths By Race With Percents Teenage Natural Fetal Deaths of Total Natural Fetal Deaths By Planning District and City or County, Virginia, 2010 ..... V - 2

Table 2 ..... Resident Teenage Natural Fetal Deaths By Age and Race of Patient With Rates Per 1,000 Females Ages 10-19 Population, By Planning District and City or County, Virginia, 2010 ..... V - 4

Table 3 ..... Resident Teenage Non-Marital Natural Fetal Deaths By Age and Race of Patient With Percents Non-Marital Natural Fetal Deaths of Total Natural Fetal Deaths By Planning District and City or County, Virginia, 2010 ..... V - 6

Table 4 ..... Resident Teenage Natural Fetal Deaths By Age and Race of Patient, By Planning District and City or County, Virginia, 2010 ..... V- 8

Table 5 ..... Resident Teenage Natural Fetal Deaths By Majority and Minority, By Hispanic Ethnicity, and By Race, With Majority as White Non-Hispanic and Minority as White Hispanics and Nonwhite Races, By Health Districts and Health Service Areas, Medical Examiner Districts, HMO and Perinatal Regions, and Planning Districts, Virginia, 2010 ..... V-16

Table 6 ..... Resident Asian and Pacific Islander and Hispanic Teenage Natural Fetal Deaths By National Origin, By Health Districts and Health Service Areas, Medical Examiner Districts, HMO and Perinatal Regions, and Planning Districts, Virginia, 2010 ..... V-17

Table 7 ..... Resident Teenage Natural Fetal Deaths By Length of Gestation By Race By Planning District and City or County, Virginia, 2010 ..... V-18

Table 8 ..... Resident Teenage Natural Fetal Deaths Ages 10-19 By Planning District and City or County, Virginia, 1996-2010 ..... V-20

Chapter VI - Teenage Infant and Perinatal Deaths

Highlights ..... VI - 1

Table 1 ..... Resident Total Infant Deaths and Teenage Infant Deaths By Race of Infant With Percents Teenage Infant Deaths of Total Infant Deaths By Planning District and City or County, Virginia, 2010 ..... VI - 2

Table 2 ..... Resident Teenage Total Infant Deaths By Age of Mother and Race of Infant With Rates Per 1,000 Live Births to Mothers Ages 10-19 By Planning District and City or County, Virginia, 2010 ..... VI - 4

Table 3 ..... Resident Teenage Non-Marital Infant Deaths By Age of Mother and Race of Infant With Percents Non-Marital Infant Deaths of Total Infant Deaths By Planning District and City or County, Virginia, 2010 ..... VI - 6

Table 4 ..... Resident Teenage Infant Deaths By Age of Mother at Birth and Race of Infant at Death, By Planning District and City or County, Virginia, 2010 ..... VI- 8

Table 5 ..... Resident Teenage Infant Deaths By Majority and Minority, By Hispanic Ethnicity, and By Race, With Majority as White Non-Hispanic and Minority as White Hispanics and Nonwhite Races, By Health Districts and Health Service Areas, Medical Examiner Districts, HMO and Perinatal Regions, and Planning Districts, Virginia, 2010 ..... VI-16

Table 6 ..... Resident Teenage Minority Infant Deaths By Race and Sex, By Health Districts and Health Service Areas, Medical Examiner Districts, HMO and Perinatal Regions, and Planning Districts, Virginia, 2010 ..... VI-17

Table 7 ..... Resident Teenage Infant Deaths By Race and Sex, By Health Districts and Health Service Areas, Medical Examiner Districts, HMO and Perinatal Regions, and Planning Districts, Virginia, 2010 ..... VI-18

Table 8 ..... Resident Teenage Hispanic Infant Deaths By Race and Sex, By Health Districts and Health Service Areas, Medical Examiner Districts, HMO and Perinatal Regions, and Planning Districts, Virginia, 2010 ..... VI-19

Table 9 ..... Teenage Early Infant Deaths Under One Day of Age and Neonatal Deaths Under 28 Days of Age By Race, With Rates Per 1,000 Resident Teenage Live Births By Planning District and City or County, Virginia, 2010 ..... VI-20

Table 10 ..... Resident Teenage Perinatal Deaths as the Sum of Natural Fetal Deaths of 28 Weeks and Over Gestation and Infant Deaths Under Seven Days of Age By Race, With Perinatal Rates Per 1,000 Perinatal Base By Planning District and City or County, Virginia, 2010 ..... VI-22

Table 11 ..... Eighty-Three Categories of Resident Teenage Infant Deaths, With Rates Per 100,000 Teenage Live Births, By Perinatal Regions, Virginia, 2010 ..... VI-24

Table 12 ..... Resident Infant Deaths to Teenage Mothers Ages 10-19, By Planning District and City or County, Virginia, 1996-2010 ..... VI-26

Chapter VII - Resident Teenage Total Deaths

Highlights ..... VII – 1

Table 1 ..... Resident Teenage Deaths By Age and Race of Decedent, By Planning District and City or County, Virginia, 2010 ..... VII - 2

Table 2 ..... Resident Teenage Deaths From All Causes By Majority and Minority, By Ethnicity, and By Race, With Majority As White Non-Hispanic and Minority as White Hispanics and Nonwhite Races, By Health Districts and Health Service Areas, Medical Examiner Districts, HMO and Perinatal Regions, and Planning Districts, Virginia, 2010 ..... VII-10

Table 3 ..... Resident Teenage Minority Deaths By Race and Sex, By Health Districts and Health Service Areas, Medical Examiner Districts, HMO and Perinatal Regions, and Planning Districts, Virginia, 2010 ..... VII-11

Table 4 ..... Resident Teenage Deaths From All Causes By Race and Sex, By Health Districts and Health Service Areas, Medical Examiner Districts, HMO and Perinatal Regions, and Planning Districts, Virginia, 2010 ..... VII-12

Table 5 ..... Resident Teenage Asian and Pacific Islander, Native American, and Other Races Deaths, By Health Districts and Health Service Areas, Medical Examiner Districts, HMO and Perinatal Regions, and Planning Districts, Virginia, 2010 ..... VII-13

Table 6 ..... Resident Teenage Hispanic Deaths By Race and Sex, By Health Districts and Health Service Areas, Medical Examiner Districts, HMO and Perinatal Regions, and Planning Districts, Virginia, 2010 ..... VII-14

Table 7 ..... Resident Teenage Hispanic Deaths By National Origin and Sex, By Health Districts and Health Service Areas, Medical Examiner Districts, HMO and Perinatal Regions, and Planning Districts, Virginia, 2010 ..... VII-15

Table 8 ..... Fifty-Two Selected Causes of Deaths to Resident Teenagers Ages 10-19 By Health Service Areas, With Rates Per 100,000 Teenage Population Virginia, 2010 ..... VII-16

Table 9 ..... Fifty-Two Selected Causes of Deaths to Resident Teenagers Ages 10-19, By Medical Examiner Districts, With Rates Per 100,000 Teenage Population Virginia, 2010 ..... VII-17

Table 10 ..... Resident Total Teenage Deaths From All Causes By Age and Race of Decedent With Rates Per 100,000 Teenage Population, By Health Districts and Health Service Areas, Medical Examiner Districts, HMO and Perinatal Regions, and Planning Districts, Virginia, 2010 ..... VII-18

Table 10A ..... Resident Total Teenage Male Deaths From All Causes By Age and Race of Decedent With Rates Per 100,000 Teenage Male Population, By Health Districts and Health Service Areas, Medical Examiner Districts, HMO and Perinatal Regions, and Planning Districts, Virginia, 2010 ..... VII-20

Table 10B ..... Resident Total Teenage Female Deaths From All Causes By Age and Race of Decedent With Rates Per 100,000 Teenage Female Population, By Health Districts and Health Service Areas, Medical Examiner Districts, HMO and Perinatal Regions, and Planning Districts, Virginia, 2010 ..... VII-22

Table 11 ..... Resident Total Teenage Deaths From Unintentional Injury By Age and Race of Decedent, With Rates Per 100,000 Teenage Population, By Health Districts and Health Service Areas, Medical Examiner Districts, HMO and Perinatal Regions, and Planning Districts, Virginia, 2010 ..... VII-24

Table 12 ..... Resident Total Teenage Deaths From Intentional Self-Harm (Suicide) By Age and Race of Decedent, With Rates Per 100,000 Teenage Population, By Health Districts and Health Service Areas, Medical Examiner Districts, HMO and Perinatal Regions, and Planning Districts, Virginia, 2010 ..... VII-26

Table 13 ..... Resident Total Teenage Deaths From Homicide and Legal Intervention By Age and Race of Decedent, With Rates Per 100,000 Teenage Population, By Health Districts and Health Service Areas, Medical Examiner Districts, HMO and Perinatal Regions, and Planning Districts, Virginia, 2010 ..... VII-28

Table 14 ..... Resident Total Teenage Deaths From Natural Causes By Age and Race of Decedent, With Rates Per 100,000 Teenage Population, By Health Districts and Health Service Areas, Medical Examiner Districts, HMO and Perinatal Regions, and Planning Districts, Virginia, 2010 ..... VII-30

Table 15 ..... Resident Total Teenage Deaths Ages 10-19 From All Causes By Health Districts and Health Service Areas, Medical Examiner Districts, HMO and Perinatal Regions, and Planning Districts, Virginia, 1996-2010 ..... VII-32

Table 16 ..... Resident Minority Teenage Deaths Ages 10-19 From All Causes By Health Districts and Health Service Areas, Medical Examiner Districts, HMO and Perinatal Regions, and Planning Districts, Virginia, 1996-2010 ..... VII-33

Table 17 ..... Resident Teenage Deaths Ages 10-19 From Unintentional Injury By Health Districts and Health Service Areas, Medical Examiner Districts, HMO and Perinatal Regions, and Planning Districts, Virginia, 1996-2010 ..... VII-34

Table 18 ..... Resident Minority Teenage Deaths Ages 10-19 From Unintentional Injury, By Health Districts and Health Service Areas, Medical Examiner Districts, HMO and Perinatal Regions, and Planning Districts, Virginia, 1996-2010 ..... VII-35

Table 19 ..... Resident Teenage Deaths Ages 10-19 From Suicide By Health Districts and Health Service Areas, Medical Examiner Districts, HMO and Perinatal Regions, and Planning Districts, Virginia, 1996-2010 ..... VII-36

Table 20 ..... Resident Minority Teenage Deaths Ages 10-19 From Suicide, By Health Districts And Health Service Areas, Medical Examiner Districts, HMO and Perinatal Regions, and Planning Districts, Virginia, 1996-2010 ..... VII-37

Table 21 ..... Resident Teenage Deaths Ages 10-19 From Homicide and Legal Intervention By Health Districts and Health Service Areas, Medical Examiner Districts, HMO and Perinatal Regions, and Planning Districts, Virginia, 1996-2010 ..... VII-38

Table 22 ..... Resident Minority Teenage Deaths Ages 10-19 From Homicide and Legal Intervention, By Health Districts and Health Service Areas, Medical Examiner Districts, HMO and Perinatal Regions, and Planning Districts, Virginia, 1996-2010 ..... VII-39

Table 23 ..... Resident Teenage Deaths Ages 10-19 From Natural Causes By Health Districts and Health Service Areas, Medical Examiner Districts, HMO and Perinatal Regions, and Planning Districts, Virginia, 1996-2010 ..... VII-40

Table 24 ..... Resident Minority Teenage Deaths Ages 10-19 From Natural Causes By Health Districts and Health Service Areas, Medical Examiner Districts, HMO and Perinatal Regions, and Planning Districts, Virginia, 1996-2010 ..... VII-41

Teenage Population Data

Highlights ..... A - 1

Table 1 ..... Total Teenage Population Projections By the U.S. Bureau of the Census, By Age, Race, and Sex, By Planning District and City or County, Virginia, 2010 ..... A - 2

Table 2 ..... Total White and Black Teenage Population Projections By the U.S. Bureau of the Census, By Age and Sex, By Planning District and City or County, Virginia, 2010 ..... A - 4

Table 3 ..... Total Asian and Native American Teenage Population Projections By the U.S. Bureau of the Census, By Age and Sex, By Planning District and City or County, Virginia, 2010 ..... A - 6

Table 4 ..... Total Teenage Hispanic Population Projections By the U.S. Bureau of the Census, By Age, Race, and Sex, By Planning District and City or County, Virginia, 2010 ..... A - 8

Table 5 ..... Total Teenage Population Projections Ages 10-19 By Planning District and City or County, Virginia, 1996-2010 ..... A-10

Table 6 ..... Total Teenage Female Population Projections Ages 10-19 By Planning District and City or County, Virginia, 1996-2010 ..... A-12

Basic Definitions ..... A -14

Charts

Pregnancies ..... Resident Teenage Total Pregnancies By Result of Pregnancy, With Rates Per 1,000 Females Ages 10-19, Virginia, 1994-2010 ..... II-23

Resident White Teenage Total Pregnancies By Result of Pregnancy, With Rates Per 1,000 Females Ages 10-19, Virginia, 1994-2010 ..... II-24

Resident Nonwhite Teenage Total Pregnancies By Result of Pregnancy, With Rates Per 1,000 Females Ages 10-19, Virginia, 1994-2010 ..... II-25

Live Births ..... Resident Teenage Live Births By Age of Mother, With Rates Per 1,000 Females, Virginia, 1994-2010 ..... III-37

Resident White Teenage Live Births By Age of Mother, With Rates Per 1,000 Females, Virginia, 1994-2010 ..... III-38

Resident Nonwhite Teenage Live Births By Age of Mother, With Rates Per 1,000 Females, Virginia, 1994-2010 ..... III-39

Induced Terms..... Resident Teenage Induced Terminations of Pregnancy By Age of Mother, With Rates Per 1,000 Females, Virginia, 1994-2010 ..... IV-21

Resident White Teenage Induced Terminations of Pregnancy By Age of Mother, With Rates Per 1,000 Females, Virginia, 1994-2010 ..... IV-22

Resident Nonwhite Teenage Induced Terminations of Pregnancy By Age of Mother, With Rates Per 1,000 Females, Virginia, 1994-2010 ..... IV-23

Fetal Deaths ..... Resident Teenage Natural Fetal Deaths By Age of Mother, With Rates Per 1,000 Females, Virginia, 1994-2010 ..... V-23

Resident White Teenage Natural Fetal Deaths By Age of Mother, With Rates Per 1,000 Females, Virginia, 1994-2010 ..... V-24

Resident Nonwhite Teenage Natural Fetal Deaths By Age of Mother, With Rates Per 1,000 Females, Virginia, 1994-2010 ..... V-25

Infant Deaths ..... Teenage Infant Deaths and Infant Death Rates Per 1,000 Live Births By Age of Infant at Death, Virginia, 1994-2010 ..... VI-30

Teenage Infant Deaths and Infant Death Rates Per 1,000 Live Births By Race of Infant at Death, Virginia, 1994-2010 ..... VI-31

Total Deaths ..... Resident Total Teenage Deaths By Race, With Rates Per 100,000 Population, Virginia, 1996-2010 ..... VII-43

Resident Teenage Deaths By Major Causes, With Rates Per 100,000 Population, Virginia, 1996-2010 ..... VII-44

Resident Teenage Deaths By Majority and Minority By Leading Causes of Death, Virginia, 1996-2010 ..... VII-45

Maps

Districts and Regions	Local Jurisdictions By Planning Districts Commonwealth of Virginia 2010	M-1
	Health Districts and Health Service Areas Commonwealth of Virginia 2010	M-2
	Local Jurisdictions By Medcal Examiner Districts Commonwealth of Virginia 2010	M-3
	Local Jurisdictions By HMO Regions Commonwealth of Virginia 2010	M-4
	Local Jurisdictions By Perinatal Regions Commonwealth of Virginia 2010	M-5
Vital Events Rates	Teenage Pregnancy Rates Per 1,000 Females Ages 10-19 By Equal Count Health District Groups Virginia, 2010	II-22
	Teenage Live Birth Rates Per 1,000 Females Ages 10-19 By Equal Count Health District Groups Virginia, 2010	III-36
	Teenage Induced Termination Rates Per 1,000 Females By Equal Count Health District Groups Virginia, 2010	IV-20
	Teenage Natural Fetal Death Rates Per 1,000 Females By Equal Count Health District Groups Virginia, 2010	V-22
	Teenage Infant Death Rates Per 1,000 Live Births By Equal Count Health District Groups Virginia, 2010	VI-28
	Teenage Perinatal Rates Per 1,000 Perinatal Base By Equal Count Health District Groups Virginia, 2010	VI-29
	Teenage Death Rates Per 100,000 Population Ages 10-19 By Equal Count Health District Groups Virginia, 2010	VII-42

LOCAL JURISDICTIONS BY PLANNING DISTRICTS
COMMONWEALTH OF VIRGINIA
2010

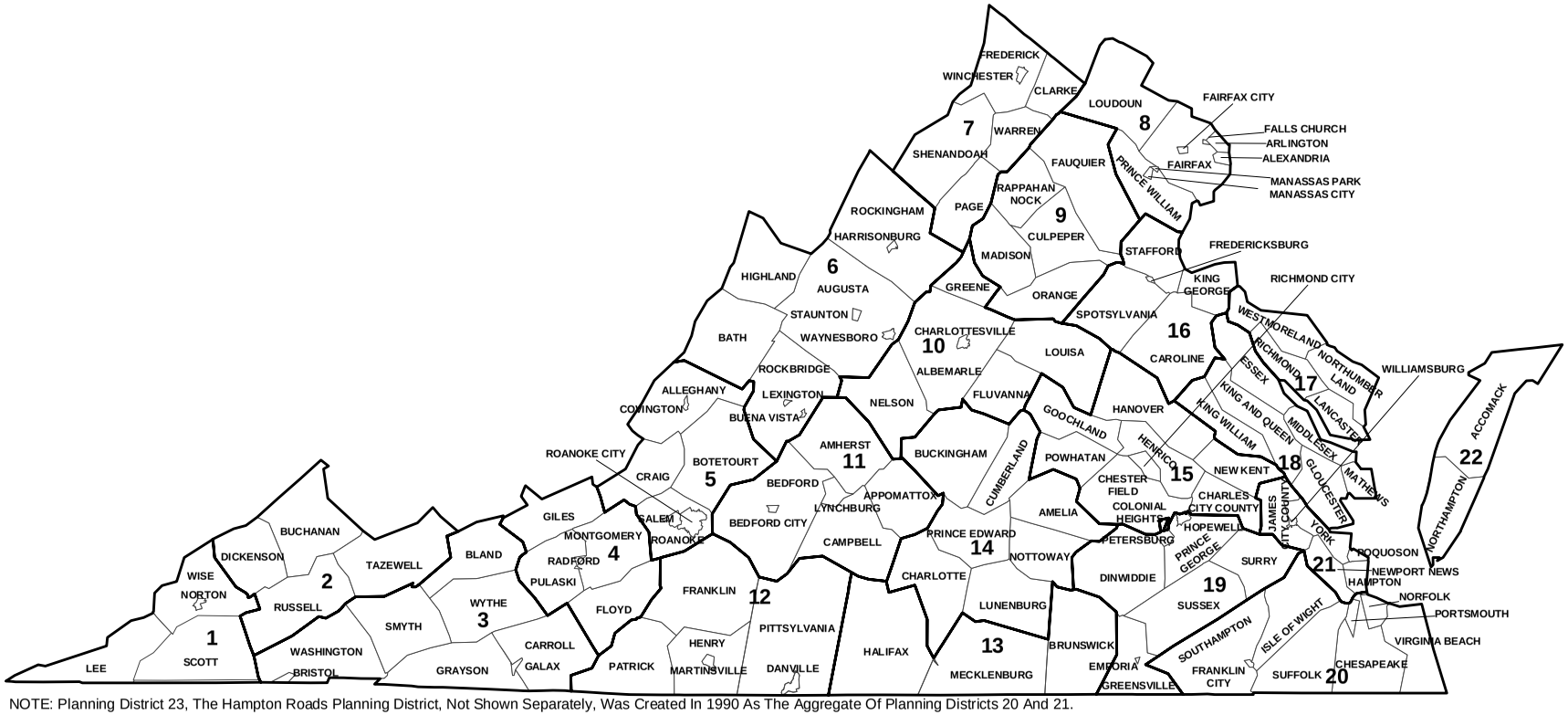

NOTE: Planning District 23, The Hampton Roads Planning District, Not Shown Separately, Was Created In 1990 As The Aggregate Of Planning Districts 20 And 21.

HEALTH DISTRICTS AND HEALTH SERVICE AREAS
COMMONWEALTH OF VIRGINIA
2010

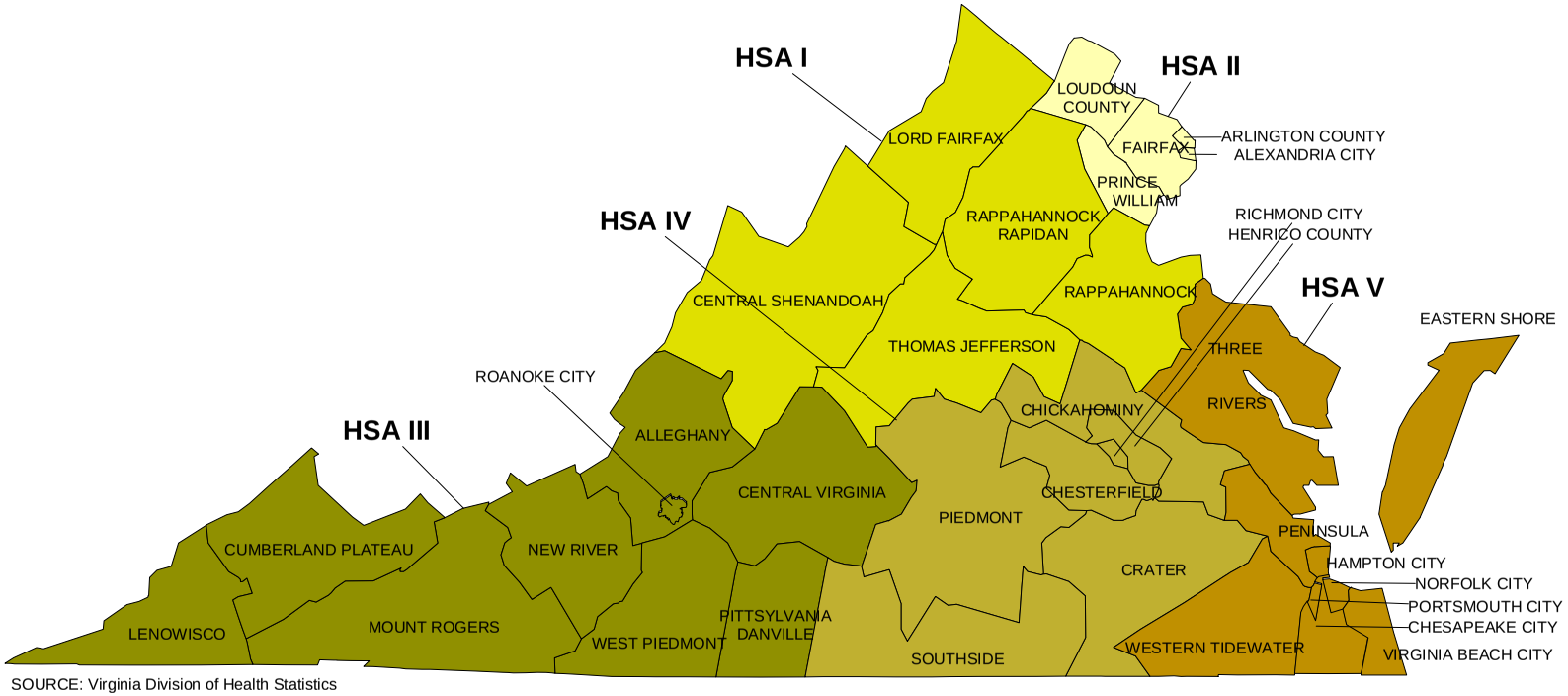

SOURCE: Virginia Division of Health Statistics

LOCAL JURISDICTIONS BY MEDICAL EXAMINER DISTRICTS
COMMONWEALTH OF VIRGINIA
2010

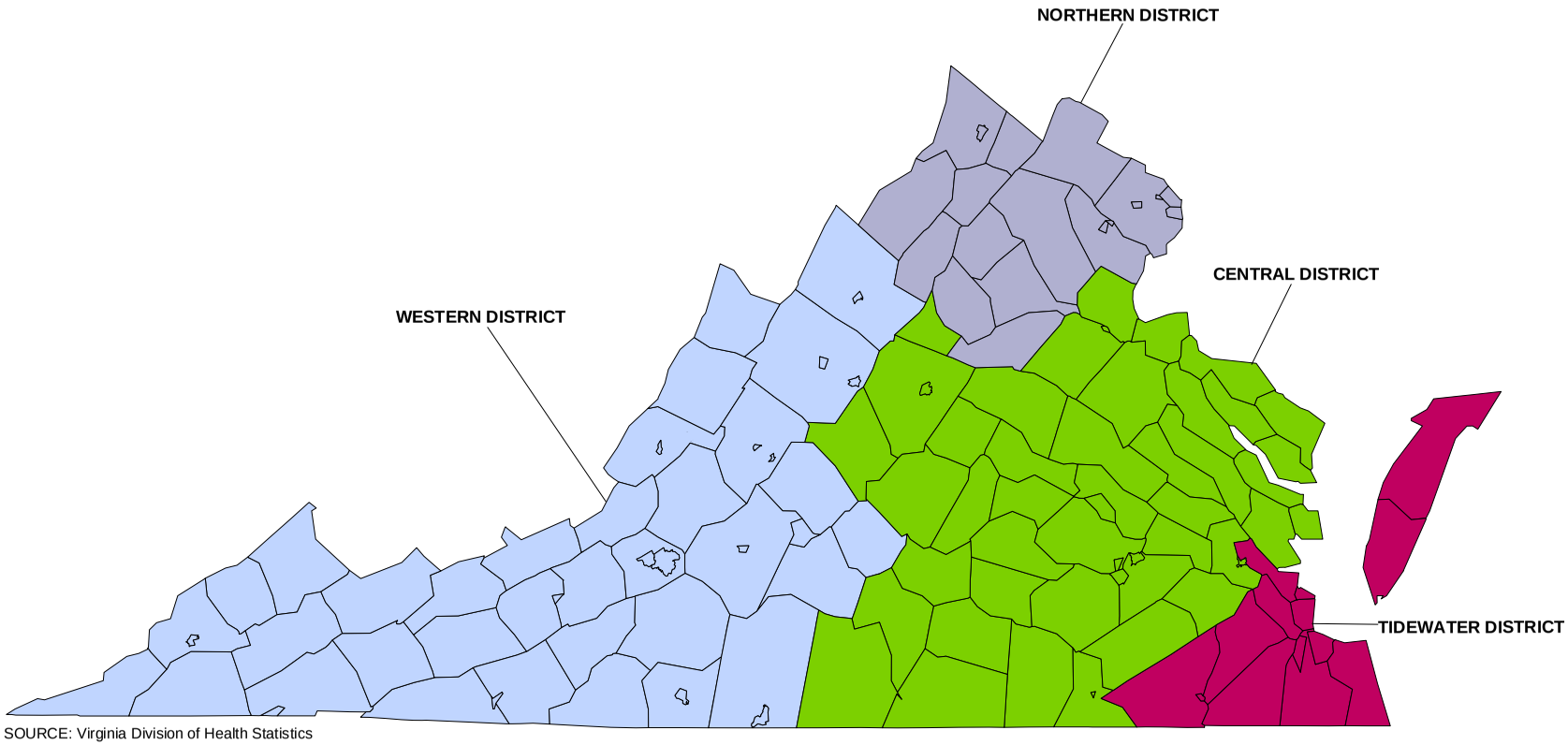

SOURCE: Virginia Division of Health Statistics

LOCAL JURISDICTIONS BY HMO REGIONS
COMMONWEALTH OF VIRGINIA
2010

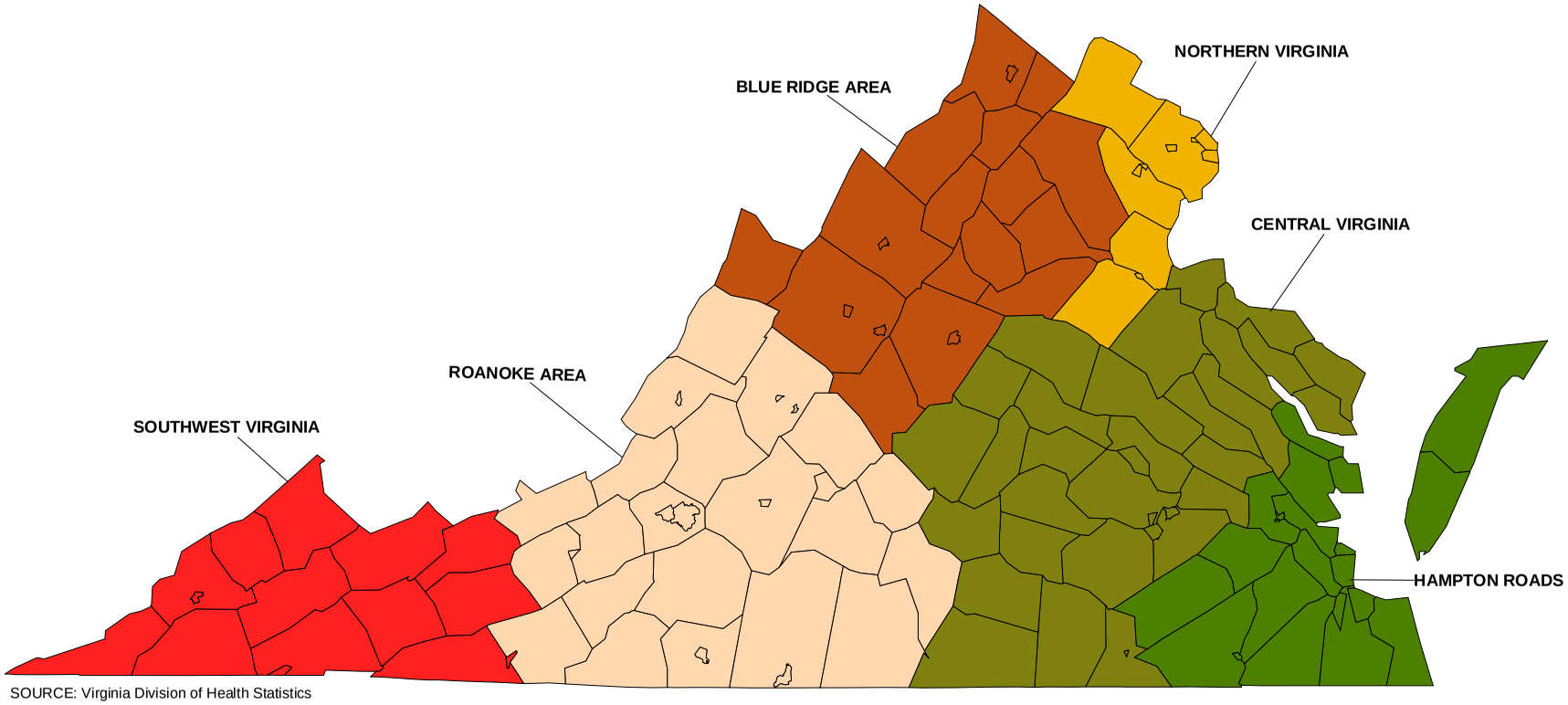

SOURCE: Virginia Division of Health Statistics

LOCAL JURISDICTIONS BY PERINATAL REGIONS
COMMONWEALTH OF VIRGINIA
2010

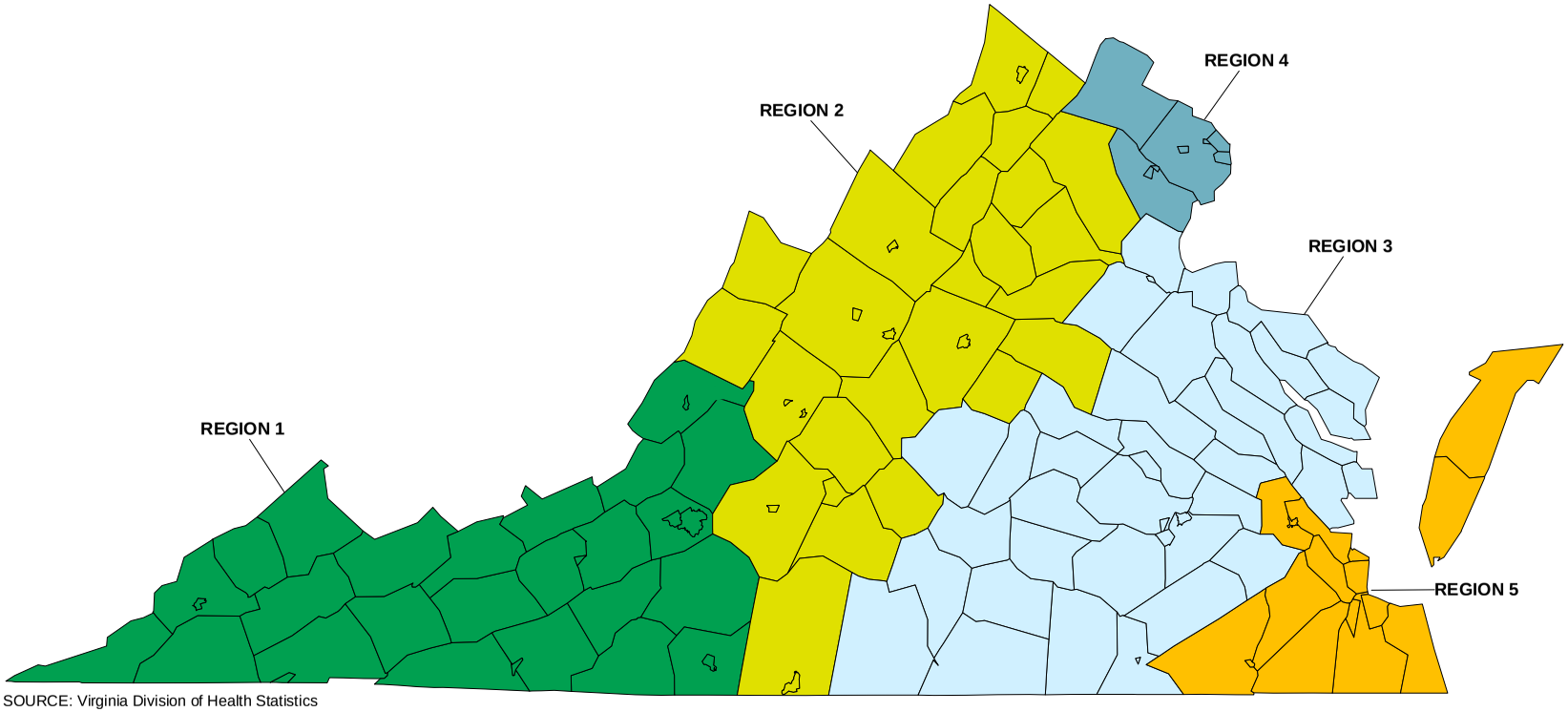

SOURCE: Virginia Division of Health Statistics

CHAPTER I

RESIDENT TEENAGE SUMMARY DATA

Vital Events	2009	2010	Percent Change
Total Teenage Pregnancies			
• Number	12,283	10,970	-10.7%
• Rate per 1,000 Females Ages 10-19	24.3	21.1	-13.0%
Teenage Live Births			
• Number	8,284	7,444	-10.1%
• Rate per 1,000 Females Ages 10-19	16.4	14.3	-12.6%
Teenage Induced Terminations			
• Number	3,568	3,147	-11.8%
• Rate per 1,000 Females Ages 10-19	7.1	6.1	-14.6%
Teenage Natural Fetal Deaths			
• Number	431	379	-12.1%
• Rate per 1,000 Females Ages 10-19	0.85	0.73	-14.1%
Teenage Infant Deaths			
• Number	74	73	-1.4%
• Rate per 1,000 Live Births to Ages 10-19	8.9	9.8	10.2%
Teenage Total Deaths			
• Number	273	290	6.2%
• Rate per 100,000 Teen Population	26.4	27.3	3.4%
Teenage Population			
• Total	1,033,141	1,062,211	2.8%
• Males Ages 10-19	527,165	543,126	3.0%
• Females Ages 10-19	505,976	519,085	2.6%

NOTE: The term *residence* in this report refers to the Virginia city or county where the mother resided at the time of a live birth, where the patient resided for an induced termination of pregnancy or a natural fetal death or in the case of a death where the decedent resided at the time of death.

TABLE 1
RESIDENT TEENAGE PREGNANCIES, LIVE BIRTHS, INDUCED TERMINATIONS, NATURAL FETAL DEATHS, INFANT DEATHS UNDER ONE YEAR OF AGE TO TEENAGE MOTHERS, AND TOTAL TEENAGE DEATHS WITH RATES PER 1,000 FEMALES AGES 10-19, LIVE BIRTHS, AND TOTAL TEEN POPULATION BY HEALTH DISTRICTS AND HEALTH SERVICE AREAS, MEDICAL EXAMINER DISTRICTS, HMO AND PERINATAL REGIONS, AND PLANNING DISTRICTS
VIRGINIA, 2010

HEALTH AREAS AND DISTRICTS, HMO AND PERINATAL REGIONS, AND PLANNING DISTRICTS	TEENAGE TOTAL PREGNANCIES	RATE PER 1,000 FEMALES	TEENAGE LIVE BIRTHS	RATE PER 1,000 FEMALES	TEENAGE INDUCED TERMINATIONS	RATE PER 1,000 FEMALES	TEENAGE FETAL DEATHS	RATE PER 1,000 FEMALES	TEENAGE INFANT DEATHS	RATE PER 1,000 LIVE BIRTHS	TEENAGE TOTAL DEATHS	RATE PER 100,000 POPULATION
HEALTH DISTRICTS AND HEALTH SERVICE AREAS												
COMMONWEALTH OF VIRGINIA	10,970	21.1	7,444	14.3	3,147	6.1	379	0.73	73	9.8	290	27.3
HEALTH SERVICE AREA I	1,561	17.9	1,147	13.1	345	4.0	69	0.79	6	5.2	44	25.0
CENTRAL SHENANDOAH DISTRICT 6	376	18.2	306	14.8	53	2.6	17	0.82	1	3.3	10	24.7
LORD FAIRFAX DISTRICT 7	295	20.2	248	17.0	35	2.4	12	0.82			6	20.0
RAPPAHANNOCK DISTRICT 16	436	17.0	288	11.3	120	4.7	28	1.09	2	6.9	16	30.8
RAPPAHANNOCK/RAPIDAN DISTRICT 9	216	19.3	147	13.1	62	5.5	7	0.63	3	20.4	5	21.8
THOMAS JEFFERSON DISTRICT 10	238	15.6	158	10.4	75	4.9	5	0.33			7	23.0
HEALTH SERVICE AREA II	1,766	13.0	1,088	8.0	637	4.7	41	0.30	10	9.2	59	21.1
ALEXANDRIA CITY DISTRICT	195	41.6	106	22.6	87	18.6	2	0.43	1	9.4	3	31.3
ARLINGTON COUNTY DISTRICT	98	14.0	63	9.0	27	3.9	8	1.14	1	15.9		
FAIRFAX HEALTH DISTRICT	655	9.5	394	5.7	248	3.6	13	0.19	1	2.5	38	26.4
LOUDOUN COUNTY DISTRICT	153	7.0	95	4.4	57	2.6	1	0.05			5	11.2
PRINCE WILLIAM HEALTH DISTRICT	665	20.3	430	13.1	218	6.7	17	0.52	7	16.3	13	19.3
HEALTH SERVICE AREA III	2,085	24.4	1,683	19.7	308	3.6	94	1.10	12	7.1	60	34.3
LENOWISCO DISTRICT 1	185	33.7	175	31.8	2	0.4	8	1.46	2	11.4	6	52.3
CUMBERLAND PLATEAU DISTRICT 2	190	29.0	176	26.9	4	0.6	10	1.53	1	5.7	5	36.9
MOUNT ROGERS DISTRICT 3	320	29.0	290	26.3	20	1.8	10	0.91	3	10.3	6	26.1
NEW RIVER VALLEY DISTRICT 4	218	16.8	161	12.4	47	3.6	10	0.77			7	26.4
ALLEGHANY HEALTH DISTRICT	200	17.2	126	10.8	60	5.2	14	1.20	1	7.9	3	12.6
ROANOKE CITY DISTRICT	224	42.8	174	33.2	45	8.6	5	0.96	1	5.7	5	46.8
CENTRAL VIRGINIA DISTRICT 11	370	20.8	272	15.3	73	4.1	25	1.41	1	3.7	12	33.7
PITTSYLVANIA/DANVILLE DISTRICT	168	26.4	135	21.2	29	4.6	4	0.63	1	7.4	5	38.0
WEST PIEDMONT HEALTH DISTRICT	210	24.7	174	20.5	28	3.3	8	0.94	2	11.5	11	64.2
HEALTH SERVICE AREA IV	2,176	23.9	1,399	15.4	700	7.7	77	0.85	14	10.0	53	28.5
CHESTERFIELD HEALTH DISTRICT	374	13.9	261	9.7	100	3.7	13	0.48	2	7.7	15	27.0
CHICKAHOMINY HEALTH DISTRICT	125	12.5	73	7.3	50	5.0	2	0.20			6	28.4
HENRICO COUNTY DISTRICT	317	16.3	229	11.8	73	3.7	15	0.77	2	8.7	8	19.9
RICHMOND CITY DISTRICT	624	47.8	307	23.5	306	23.4	11	0.84	6	19.5	9	36.1
CRATER HEALTH DISTRICT	419	43.9	294	30.8	105	11.0	20	2.10	2	6.8	8	40.8
PIEDMONT DISTRICT 14	166	24.3	121	17.7	34	5.0	11	1.61	1	8.3	2	14.4
SOUTHSIDE DISTRICT 13	151	29.2	114	22.1	32	6.2	5	0.97	1	8.8	5	47.1
HEALTH SERVICE AREA V	3,381	28.2	2,127	17.8	1,156	9.7	98	0.82	31	14.6	74	30.1
EASTERN SHORE DISTRICT 22	97	39.2	74	29.9	15	6.1	8	3.24	1	13.5	3	58.4
THREE RIVERS HEALTH DISTRICT	212	26.2	147	18.1	58	7.2	7	0.86	2	13.6	10	59.5
HAMPTON CITY DISTRICT	288	30.4	177	18.7	106	11.2	5	0.53	3	16.9	8	42.2
PENINSULA HEALTH DISTRICT	578	24.2	361	15.1	202	8.5	15	0.63	7	19.4	9	18.5
CHESAPEAKE CITY DISTRICT	358	21.9	216	13.2	131	8.0	11	0.67	3	13.9	11	32.4
NORFOLK CITY DISTRICT	653	43.4	425	28.3	221	14.7	7	0.47	6	14.1	9	29.2
PORTSMOUTH CITY DISTRICT	298	52.0	205	35.8	78	13.6	15	2.62	3	14.6	4	33.7
VIRGINIA BEACH CITY DISTRICT	659	22.8	372	12.9	273	9.5	14	0.49	4	10.8	15	25.2
WESTERN TIDEWATER DISTRICT	238	24.1	150	15.2	72	7.3	16	1.62	2	13.3	5	24.7
NEWPORT NEWS CITY	433	34.8	280	22.5	140	11.3	13	1.05	7	25.0	4	15.9
COLONIAL PENINSULA AREA	145	12.7	81	7.1	62	5.4	2	0.17			5	21.2
UNKNOWN VA CITY OR COUNTY	1				1							
***MEDICAL EXAMINER DISTRICTS, HEALTH MAINTENANCE ORGANIZATION REGIONS, AND PERINATAL REGIONS**												
MED 1 - WESTERN VIRGINIA	2,461	23.2	1,989	18.7	361	3.4	111	1.05	13	6.5	70	32.5
MED 2 - NORTHERN VIRGINIA	2,277	14.1	1,483	9.2	734	4.6	60	0.37	13	8.8	70	21.0
MED 3 - CENTRAL VIRGINIA	3,145	21.6	2,043	14.0	985	6.8	117	0.80	18	8.8	88	29.7
MED 4 - TIDEWATER VIRGINIA	3,086	29.1	1,929	18.2	1,066	10.0	91	0.86	29	15.0	62	28.5
HMO 1 - SOUTHWEST VIRGINIA	658	30.8	608	28.5	22	1.0	28	1.31	6	9.9	16	36.1
HMO 2 - ROANOKE AREA	1,563	22.4	1,181	16.9	310	4.4	72	1.03	7	5.9	48	33.7
HMO 3 - BLUE RIDGE AREA	1,005	18.1	761	13.7	207	3.7	37	0.67	4	5.3	22	19.8
HMO 4 - NORTHERN VIRGINIA	2,132	13.5	1,331	8.4	739	4.7	62	0.39	11	8.3	70	21.5
HMO 5 - CENTRAL VIRGINIA	2,348	23.8	1,523	15.5	738	7.5	87	0.88	15	9.8	64	31.8
HMO 6 - HAMPTON ROADS	3,263	28.1	2,040	17.6	1,130	9.7	93	0.80	30	14.7	70	29.4
PER 1 - SOUTHWESTERN	1,547	81.4	1,276	67.1	206	10.8	65	3.42	10	7.8	43	109.3
PER 2 - WEST CENTRAL	1,663	39.3	1,266	29.9	327	7.7	70	1.65	6	4.7	45	51.9
PER 3 - EAST CENTRAL	2,824	96.3	1,834	62.5	878	29.9	112	3.82	18	9.8	79	133.3
PER 4 - NORTHERN	1,766	28.2	1,088	17.4	637	10.2	41	0.65	10	9.2	59	46.9
PER 5 - EASTERN	3,169	23.4	1,980	14.6	1,098	8.1	91	0.67	29	14.6	64	22.9
PLANNING DISTRICTS NOT COTERMINOUS WITH HEALTH DISTRICTS												
ALLEGHANY/ROANOKE DISTRICT 5	424	25.2	300	17.8	105	6.2	19	1.13	2	6.7	8	23.2
NORTHERN VIRGINIA DISTRICT 8	1,766	13.0	1,088	8.0	637	4.7	41	0.30	10	9.2	59	21.1
WEST PIEDMONT PLAN DISTRICT 12	378	25.4	309	20.8	57	3.8	12	0.81	3	9.7	16	52.9
RICHMOND REGIONAL DISTRICT 15	1,400	20.5	846	12.4	517	7.6	37	0.54	10	11.8	36	25.8
NORTHERN NECK PLAN DISTRICT 17	81	32.4	63	25.2	14	5.6	4	1.60	1	15.9	3	57.4
MIDDLE PENINSULA DISTRICT 18	131	23.4	84	15.0	44	7.9	3	0.54	1	11.9	7	60.5
CRATER PLANNING DISTRICT 19	459	43.1	318	29.8	117	11.0	24	2.25	2	6.3	10	45.7
SOUTHEASTERN VA PLAN DIST 20	2,206	29.1	1,368	18.0	775	10.2	63	0.83	18	13.2	44	28.2
PENINSULA PLANNING DISTRICT 21	866	26.0	538	16.1	308	9.2	20	0.60	10	18.6	17	25.1
HAMPTON ROADS PLAN DISTRICT 23	3,072	28.1	1,906	17.5	1,083	9.9	83	0.76	28	14.7	61	27.2

NOTE: The Colonial Peninsula Area is the Aggregate of James City County, York County, Poquoson City, and Williamsburg City

*The totals for these areas do not include the one unknown Virginia citiy or county.

TABLE 2
RESIDENT TEENAGE PREGNANCIES, LIVE BIRTHS, INDUCED TERMINATIONS, NATURAL FETAL DEATHS, INFANT DEATHS UNDER ONE YEAR OF AGE TO TEENAGE MOTHERS, AND TOTAL TEENAGE DEATHS WITH RATES PER 1,000 FEMALES AGES 10-19, LIVE BIRTHS, AND TOTAL TEEN POPULATION BY PLANNING DISTRICTS AND CITY OR COUNTY
VIRGINIA, 2010

PLANNING DISTRICT AND CITY / COUNTY	TEENAGE TOTAL PREGNANCIES	RATE PER 1,000 FEMALES	TEENAGE LIVE BIRTHS	RATE PER 1,000 FEMALES	TEENAGE INDUCED TERMINATIONS	RATE PER 1,000 FEMALES	TEENAGE FETAL DEATHS	RATE PER 1,000 FEMALES	TEENAGE INFANT DEATHS	RATE PER 1,000 LIVE BIRTHS	TEENAGE TOTAL DEATHS	RATE PER 100,000 POPULATION
COMMONWEALTH OF VIRGINIA	10,970	21.1	7,444	14.3	3,147	6.1	379	0.73	73	9.8	290	27.3
PLANNING DISTRICT 1	185	33.7	175	31.8	2	0.4	8	1.46	2	11.4	6	52.3
LEE COUNTY	44	30.3	42	28.9			2	1.38			1	33.1
SCOTT COUNTY	29	22.7	29	22.7					1	34.5	3	114.1
WISE COUNTY	102	40.7	94	37.5	2	0.8	6	2.40	1	10.6	2	37.5
NORTON CITY	10	38.0	10	38.0								
PLANNING DISTRICT 2	190	29.0	176	26.9	4	0.6	10	1.53	1	5.7	5	36.9
BUCHANAN COUNTY	34	26.5	31	24.1			3	2.34			1	36.2
DICKENSON COUNTY	27	28.2	25	26.1			2	2.09			1	51.8
RUSSELL COUNTY	47	27.7	45	26.5	1	0.6	1	0.59	1	22.2	1	29.1
TAZEWELL COUNTY	82	31.4	75	28.7	3	1.1	4	1.53			2	37.0
PLANNING DISTRICT 3	320	29.0	290	26.3	20	1.8	10	0.91	3	10.3	6	26.1
BLAND COUNTY	8	23.1	8	23.1					1	125.0		
CARROLL COUNTY	37	21.7	33	19.4	4	2.3					1	27.7
GRAYSON COUNTY	26	28.0	22	23.7	3	3.2	1	1.08				
SMYTH COUNTY	73	37.4	66	33.8	3	1.5	4	2.05			4	100.4
WASHINGTON COUNTY	82	26.6	77	25.0	3	1.0	2	0.65	2	26.0		
WYTHE COUNTY	41	25.6	33	20.6	6	3.7	2	1.25			1	29.3
BRISTOL CITY	36	35.8	34	33.8	1	1.0	1	0.99				
GALAX CITY	17	41.9	17	41.9								
PLANNING DISTRICT 4	218	16.8	161	12.4	47	3.6	10	0.77			7	26.4
FLOYD COUNTY	19	20.9	14	15.4	2	2.2	3	3.30			1	55.0
GILES COUNTY	33	32.1	27	26.3	5	4.9	1	0.97			1	47.3
MONTGOMERY COUNTY	88	12.0	60	8.2	24	3.3	4	0.55			2	13.0
PULASKI COUNTY	51	26.7	42	22.0	7	3.7	2	1.05			2	49.9
RADFORD CITY	27	15.2	18	10.1	9	5.1					1	31.5
PLANNING DISTRICT 5	424	25.2	300	17.8	105	6.2	19	1.13	2	6.7	8	23.2
ALLEGHANY COUNTY	13	13.1	13	13.1							1	48.1
BOTETOURT COUNTY	24	11.4	16	7.6	7	3.3	1	0.47				
CRAIG COUNTY	4	12.3	3	9.2	1	3.1						
ROANOKE COUNTY	113	18.6	56	9.2	44	7.2	13	2.14				
COVINGTON CITY	11	31.8	9	26.0	2	5.8					1	138.9
ROANOKE CITY	224	42.8	174	33.2	45	8.6	5	0.96	1	5.7	5	46.8
SALEM CITY	35	19.8	29	16.4	6	3.4			1	34.5	1	28.0
PLANNING DISTRICT 6	376	18.2	306	14.8	53	2.6	17	0.82	1	3.3	10	24.7
AUGUSTA COUNTY	72	15.7	61	13.3	9	2.0	2	0.44			3	31.8
BATH COUNTY	7	27.5	6	23.5	1	3.9						
HIGHLAND COUNTY												
ROCKBRIDGE COUNTY	27	22.0	25	20.4	1	0.8	1	0.81			2	80.5
ROCKINGHAM COUNTY	100	18.9	81	15.3	10	1.9	9	1.70			3	28.1
BUENA VISTA CITY	11	22.0	10	20.0			1	2.00				
HARRISONBURG CITY	71	13.0	52	9.5	17	3.1	2	0.37	1	19.2		
LEXINGTON CITY	1	1.8	1	1.8								
STAUNTON CITY	35	22.8	26	16.9	8	5.2	1	0.65			1	36.2
WAYNESBORO CITY	52	43.9	44	37.2	7	5.9	1	0.84			1	41.0
PLANNING DISTRICT 7	295	20.2	248	17.0	35	2.4	12	0.82			6	20.0
CLARKE COUNTY	16	17.3	14	15.1	2	2.2					1	51.7
FREDERICK COUNTY	84	15.5	74	13.7	7	1.3	3	0.55			1	8.9
PAGE COUNTY	34	23.4	26	17.9	6	4.1	2	1.38			1	34.4
SHENANDOAH COUNTY	62	24.6	54	21.4	2	0.8	6	2.38			1	19.1
WARREN COUNTY	53	20.5	37	14.3	15	5.8	1	0.39			2	38.0
WINCHESTER CITY	46	27.3	43	25.5	3	1.8						
PLANNING DISTRICT 8	1,766	13.0	1,088	8.0	637	4.7	41	0.30	10	9.2	59	21.1
ARLINGTON COUNTY	98	14.0	63	9.0	27	3.9	8	1.14	1	15.9		
FAIRFAX COUNTY	594	8.8	375	5.6	206	3.1	13	0.19	1	2.7	35	25.0
LOUDOUN COUNTY	153	7.0	95	4.4	57	2.6	1	0.05			5	11.2
PRINCE WILLIAM COUNTY	555	19.1	380	13.1	160	5.5	15	0.52	7	18.4	11	18.4
ALEXANDRIA CITY	195	41.6	106	22.6	87	18.6	2	0.43	1	9.4	3	31.3
FAIRFAX CITY	43	34.7	19	15.3	24	19.4					3	119.3
FALLS CHURCH CITY	18	22.9			18	22.9						
MANASSAS CITY	110	41.3	50	18.8	58	21.8	2	0.75			2	35.6
MANASSAS PARK CITY												
PLANNING DISTRICT 9	216	19.3	147	13.1	62	5.5	7	0.63	3	20.4	5	21.8
CULPEPER COUNTY	67	21.5	48	15.4	18	5.8	1	0.32			3	46.1
FAUQUIER COUNTY	75	15.8	53	11.2	22	4.6			3	56.6		
MADISON COUNTY	12	14.4	9	10.8	2	2.4	1	1.20				
ORANGE COUNTY	54	26.0	34	16.4	18	8.7	2	0.96			2	46.5
RAPPAHANNOCK COUNTY	8	18.3	3	6.8	2	4.6	3	6.85				
PLANNING DISTRICT 10	238	15.6	158	10.4	75	4.9	5	0.33			7	23.0
ALBEMARLE COUNTY	72	9.5	56	7.4	16	2.1					1	6.6
FLUVANNA COUNTY	17	10.6	16	10.0	1	0.6					3	93.6
GREENE COUNTY	13	11.8	11	10.0	1	0.9	1	0.91			2	83.9
LOUISA COUNTY	57	29.3	40	20.6	15	7.7	2	1.03			1	25.3
NELSON COUNTY	13	16.3	11	13.8	1	1.3	1	1.26				
CHARLOTTESVILLE CITY	66	30.3	24	11.0	41	18.9	1	0.46				
PLANNING DISTRICT 11	370	20.8	272	15.3	73	4.1	25	1.41	1	3.7	12	33.7
AMHERST COUNTY	61	27.1	45	20.0	10	4.4	6	2.67			1	22.3
APPOMATTOX COUNTY	24	26.6	19	21.1	4	4.4	1	1.11			2	103.8
BEDFORD COUNTY	58	13.1	43	9.7	14	3.2	1	0.23			4	43.1
CAMPBELL COUNTY	68	18.8	55	15.2	9	2.5	4	1.11	1	18.2	4	54.8
BEDFORD CITY	8	21.3	2	5.3	5	13.3	1	2.66				
LYNCHBURG CITY	151	24.3	108	17.4	31	5.0	12	1.93			1	8.4

NOTES: Total Pregnancy, Live Birth, Induced Termination, And Natural Fetal Death Rates Are Per 1,000 Projected Population Data For Females Ages 10-19.
Infant Death Rates Are Per 1,000 Teenage Live Births. Teenage Death Rates Are Per 100,000 Projected Population Data For Males And Females Ages 10-19.
Population Estimates Are From The U.S. Bureau of the Census.

[continued]

TABLE 2
RESIDENT TEENAGE PREGNANCIES, LIVE BIRTHS, INDUCED TERMINATIONS, NATURAL FETAL DEATHS, INFANT DEATHS UNDER ONE YEAR OF AGE TO TEENAGE MOTHERS, AND TOTAL TEENAGE DEATHS WITH RATES PER 1,000 FEMALES AGES 10-19, LIVE BIRTHS, AND TOTAL TEEN POPULATION BY PLANNING DISTRICTS AND CITY OR COUNTY
VIRGINIA, 2010

PLANNING DISTRICT AND CITY / COUNTY	TEENAGE TOTAL PREGNANCIES	RATE PER 1,000 FEMALES	TEENAGE LIVE BIRTHS	RATE PER 1,000 FEMALES	TEENAGE INDUCED TERMINATIONS	RATE PER 1,000 FEMALES	TEENAGE FETAL DEATHS	RATE PER 1,000 FEMALES	TEENAGE INFANT DEATHS	RATE PER 1,000 LIVE BIRTHS	TEENAGE TOTAL DEATHS	RATE PER 100,000 POPULATION
COMMONWEALTH OF VIRGINIA	10,970	21.1	7,444	14.3	3,147	6.1	379	0.73	73	9.8	290	27.3
PLANNING DISTRICT 12	378	25.4	309	20.8	57	3.8	12	0.81	3	9.7	16	52.9
FRANKLIN COUNTY	68	19.3	59	16.8	8	2.3	1	0.28			4	56.3
HENRY COUNTY	78	25.4	60	19.6	14	4.6	4	1.30	2	33.3	7	111.7
PATRICK COUNTY	23	21.9	20	19.1	3	2.9						
PITTSYLVANIA COUNTY	77	20.5	56	14.9	19	5.1	2	0.53			3	38.1
DANVILLE CITY	91	35.0	79	30.4	10	3.8	2	0.77	1	12.7	2	37.9
MARTINSVILLE CITY	41	47.0	35	40.1	3	3.4	3	3.44				
PLANNING DISTRICT 13	151	29.2	114	22.1	32	6.2	5	0.97	1	8.8	5	47.1
BRUNSWICK COUNTY	34	33.3	26	25.4	7	6.8	1	0.98			1	45.9
HALIFAX COUNTY	70	30.4	52	22.6	15	6.5	3	1.30	1	19.2	2	42.7
MECKLENBURG COUNTY	47	25.6	36	19.6	10	5.4	1	0.54			2	53.2
PLANNING DISTRICT 14	166	24.3	121	17.7	34	5.0	11	1.61	1	8.3	2	14.4
AMELIA COUNTY	20	25.9	15	19.5	5	6.5						
BUCKINGHAM COUNTY	27	28.9	20	21.4	5	5.4	2	2.14			1	51.3
CHARLOTTE COUNTY	20	23.2	12	13.9	7	8.1	1	1.16				
CUMBERLAND COUNTY	17	25.5	12	18.0	3	4.5	2	3.00	1	83.3	1	74.2
LUNENBURG COUNTY	25	36.3	21	30.5	4	5.8						
NOTTOWAY COUNTY	22	24.7	16	18.0	6	6.7						
PRINCE EDWARD COUNTY	35	17.2	25	12.3	4	2.0	6	2.96				
PLANNING DISTRICT 15	1,400	20.5	846	12.4	517	7.6	37	0.54	10	11.8	36	25.8
CHARLES CITY COUNTY	9	24.3	5	13.5	4	10.8					1	125.0
CHESTERFIELD COUNTY	314	13.1	223	9.3	83	3.5	8	0.33	1	4.5	11	22.4
GOOCHLAND COUNTY	15	12.5	8	6.6	7	5.8					1	39.5
HANOVER COUNTY	85	11.7	48	6.6	35	4.8	2	0.27			3	19.5
HENRICO COUNTY	317	16.3	229	11.8	73	3.7	15	0.77	2	8.7	8	19.9
NEW KENT COUNTY	16	13.6	12	10.2	4	3.4					1	41.3
POWHATAN COUNTY	20	11.2	14	7.8	5	2.8	1	0.56	1	71.4	2	48.4
RICHMOND CITY	624	47.8	307	23.5	306	23.4	11	0.84	6	19.5	9	36.1
PLANNING DISTRICT 16	436	17.0	288	11.3	120	4.7	28	1.09	2	6.9	16	30.8
CAROLINE COUNTY	44	25.3	27	15.6	12	6.9	5	2.88			2	56.6
KING GEORGE COUNTY	26	15.7	18	10.8	6	3.6	2	1.20	1	55.6	3	86.6
SPOTSYLVANIA COUNTY	157	16.4	127	13.3	25	2.6	5	0.52	1	7.9	8	40.6
STAFFORD COUNTY	119	11.1	82	7.7	32	3.0	5	0.47			2	9.1
FREDERICKSBURG CITY	90	46.4	34	17.5	45	23.2	11	5.67			1	28.8
PLANNING DISTRICT 17	81	32.4	63	25.2	14	5.6	4	1.60	1	15.9	3	57.4
LANCASTER COUNTY	14	27.5	9	17.6	2	3.9	3	5.88	1	111.1		
NORTHUMBERLAND COUNTY	18	33.3	13	24.1	5	9.3						
RICHMOND COUNTY	12	26.4	11	24.2	1	2.2					1	105.9
WESTMORELAND COUNTY	37	37.1	30	30.1	6	6.0	1	1.00			2	99.7
PLANNING DISTRICT 18	131	23.4	84	15.0	44	7.9	3	0.54	1	11.9	7	60.5
ESSEX COUNTY	30	38.9	18	23.3	11	14.3	1	1.30			2	138.7
GLOUCESTER COUNTY	52	21.9	33	13.9	17	7.2	2	0.84			3	59.7
KING AND QUEEN COUNTY	12	30.9	8	20.6	4	10.3						
KING WILLIAM COUNTY	24	22.5	17	15.9	7	6.5						
MATHEWS COUNTY	5	10.0	2	4.0	3	6.0			1	500.0		
MIDDLESEX COUNTY	8	16.0	6	12.0	2	4.0					2	187.6
PLANNING DISTRICT 19	459	43.1	318	29.8	117	11.0	24	2.25	2	6.3	10	45.7
DINWIDDIE COUNTY	38	20.0	29	15.3	6	3.2	3	1.58			1	25.6
GREENSVILLE COUNTY	26	45.9	24	42.4	2	3.5						
PRINCE GEORGE COUNTY	43	18.6	30	13.0	11	4.8	2	0.87			2	41.8
SURRY COUNTY	8	18.6	4	9.3	4	9.3						
SUSSEX COUNTY	21	37.7	15	26.9	6	10.8					1	82.5
COLONIAL HEIGHTS CITY	40	35.5	24	21.3	12	10.7	4	3.55			2	88.0
EMPORIA CITY	20	50.0	14	35.0	5	12.5	1	2.50				
HOPEWELL CITY	74	49.7	59	39.6	14	9.4	1	0.67	1	16.9	1	33.4
PETERSBURG CITY	189	100.4	119	63.2	57	30.3	13	6.90	1	8.4	3	80.1
PLANNING DISTRICT 20	2,206	29.1	1,368	18.0	775	10.2	63	0.83	18	13.2	44	28.2
ISLE OF WIGHT COUNTY	37	16.1	25	10.9	10	4.3	2	0.87			1	20.9
SOUTHAMPTON COUNTY	19	17.0	14	12.5	4	3.6	1	0.90	1	71.4		
CHESAPEAKE CITY	358	21.9	216	13.2	131	8.0	11	0.67	3	13.9	11	32.4
FRANKLIN CITY	16	29.1	11	20.0	4	7.3	1	1.82				
NORFOLK CITY	653	43.4	425	28.3	221	14.7	7	0.47	6	14.1	9	29.2
PORTSMOUTH CITY	298	52.0	205	35.8	78	13.6	15	2.62	3	14.6	4	33.7
SUFFOLK CITY	166	28.1	100	16.9	54	9.1	12	2.03	1	10.0	4	33.2
VIRGINIA BEACH CITY	659	22.8	372	12.9	273	9.5	14	0.49	4	10.8	15	25.2
PLANNING DISTRICT 21	866	26.0	538	16.1	308	9.2	20	0.60	10	18.6	17	25.1
JAMES CITY COUNTY	54	13.4	49	12.2	5	1.2					2	23.8
YORK COUNTY	50	10.0	23	4.6	25	5.0	2	0.40			3	28.8
HAMPTON CITY	288	30.4	177	18.7	106	11.2	5	0.53	3	16.9	8	42.2
NEWPORT NEWS CITY	433	34.8	280	22.5	140	11.3	13	1.05	7	25.0	4	15.9
POQUOSON CITY	12	12.6	7	7.3	5	5.2						
WILLIAMSBURG CITY	29	19.7	2	1.4	27	18.3						
PLANNING DISTRICT 22	97	39.2	74	29.9	15	6.1	8	3.24	1	13.5	3	58.4
ACCOMACK COUNTY	68	37.4	53	29.2	11	6.1	4	2.20	1	18.9	3	79.2
NORTHAMPTON COUNTY	29	44.3	21	32.1	4	6.1	4	6.11				
PLANNING DISTRICT 23	3,072	28.1	1,906	17.5	1,083	9.9	83	0.76	28	14.7	61	27.2
UNKNOWN VA CITY OR COUNTY	1				1							

NOTE: PLANNING DISTRICT 23, THE HAMPTON ROADS PLANNING DISTRICT, WAS CREATED IN 1990 AS THE AGGREGATE OF PLANNING DISTRICTS 20 AND 21.

TABLE 3
RESIDENT TEENAGE PREGNANCIES, LIVE BIRTHS, INDUCED TERMINATIONS, NATURAL FETAL DEATHS, INFANT DEATHS UNDER ONE YEAR OF AGE TO TEENAGE MOTHERS, AND TOTAL TEENAGE DEATHS WITH RATES PER 1,000 FEMALES AGES 10-19, LIVE BIRTHS, AND TOTAL TEEN POPULATION BY HEALTH DISTRICTS AND HEALTH SERVICE AREAS BY CITY OR COUNTY
VIRGINIA, 2010

HEALTH DISTRICTS AND HEALTH SERVICE AREAS BY CITY/COUNTY IN PLANNING DISTRICT ORDER	TEENAGE TOTAL PREGNANCIES	RATE PER 1,000 FEMALES	TEENAGE LIVE BIRTHS	RATE PER 1,000 FEMALES	TEENAGE INDUCED TERMINATIONS	RATE PER 1,000 FEMALES	TEENAGE FETAL DEATHS	RATE PER 1,000 FEMALES	TEENAGE INFANT DEATHS	RATE PER 1,000 LIVE BIRTHS	TEENAGE TOTAL DEATHS	RATE PER 100,000 POPULATION
COMMONWEALTH OF VIRGINIA	10,970	21.1	7,444	14.3	3,147	6.1	379	0.73	73	9.8	290	27.3
HEALTH SERVICE AREA I	1,561	17.9	1,147	13.1	345	4.0	69	0.79	6	5.2	44	25.0
HEALTH SERVICE AREA II	1,766	13.0	1,088	8.0	637	4.7	41	0.30	10	9.2	59	21.1
HEALTH SERVICE AREA III	2,085	24.4	1,683	19.7	308	3.6	94	1.10	12	7.1	60	34.3
HEALTH SERVICE AREA IV	2,176	23.9	1,399	15.4	700	7.7	77	0.85	14	10.0	53	28.5
HEALTH SERVICE AREA V	3,381	28.2	2,127	17.8	1,156	9.7	98	0.82	31	14.6	74	30.1
LENOWISCO DISTRICT	185	33.7	175	31.8	2	0.4	8	1.46	2	11.4	6	52.3
LEE COUNTY	44	30.3	42	28.9			2	1.38			1	33.1
SCOTT COUNTY	29	22.7	29	22.7					1	34.5	3	114.1
WISE COUNTY	102	40.7	94	37.5	2	0.8	6	2.40	1	10.6	2	37.5
NORTON CITY	10	38.0	10	38.0								
CUMBERLAND PLATEAU	190	29.0	176	26.9	4	0.6	10	1.53	1	5.7	5	36.9
BUCHANAN COUNTY	34	26.5	31	24.1			3	2.34			1	36.2
DICKENSON COUNTY	27	28.2	25	26.1			2	2.09			1	51.8
RUSSELL COUNTY	47	27.7	45	26.5	1	0.6	1	0.59	1	22.2	1	29.1
TAZEWELL COUNTY	82	31.4	75	28.7	3	1.1	4	1.53			2	37.0
MOUNT ROGERS DISTRICT	320	29.0	290	26.3	20	1.8	10	0.91	3	10.3	6	26.1
BLAND COUNTY	8	23.1	8	23.1					1	125.0		
CARROLL COUNTY	37	21.7	33	19.4	4	2.3					1	27.7
GRAYSON COUNTY	26	28.0	22	23.7	3	3.2	1	1.08				
SMYTH COUNTY	73	37.4	66	33.8	3	1.5	4	2.05			4	100.4
WASHINGTON COUNTY	82	26.6	77	25.0	3	1.0	2	0.65	2	26.0		
WYTHE COUNTY	41	25.6	33	20.6	6	3.7	2	1.25			1	29.3
BRISTOL CITY	36	35.8	34	33.8	1	1.0	1	0.99				
GALAX CITY	17	41.9	17	41.9								
NEW RIVER DISTRICT	218	16.8	161	12.4	47	3.6	10	0.77			7	26.4
FLOYD COUNTY	19	20.9	14	15.4	2	2.2	3	3.30			1	55.0
GILES COUNTY	33	32.1	27	26.3	5	4.9	1	0.97			1	47.3
MONTGOMERY COUNTY	88	12.0	60	8.2	24	3.3	4	0.55			2	13.0
PULASKI COUNTY	51	26.7	42	22.0	7	3.7	2	1.05			2	49.9
RADFORD CITY	27	15.2	18	10.1	9	5.1					1	31.5
ALLEGHANY DISTRICT	200	17.2	126	10.8	60	5.2	14	1.20	1	7.9	3	12.6
ALLEGHANY COUNTY	13	13.1	13	13.1							1	48.1
BOTETOURT COUNTY	24	11.4	16	7.6	7	3.3	1	0.47				
CRAIG COUNTY	4	12.3	3	9.2	1	3.1						
ROANOKE COUNTY	113	18.6	56	9.2	44	7.2	13	2.14				
COVINGTON CITY	11	31.8	9	26.0	2	5.8					1	138.9
SALEM CITY	35	19.8	29	16.4	6	3.4			1	34.5	1	28.0
ROANOKE CITY DISTRICT	224	42.8	174	33.2	45	8.6	5	0.96	1	5.7	5	46.8
CENTRAL SHENANDOAH	376	18.2	306	14.8	53	2.6	17	0.82	1	3.3	10	24.7
AUGUSTA COUNTY	72	15.7	61	13.3	9	2.0	2	0.44			3	31.8
BATH COUNTY	7	27.5	6	23.5	1	3.9						
HIGHLAND COUNTY												
ROCKBRIDGE COUNTY	27	22.0	25	20.4	1	0.8	1	0.81			2	80.5
ROCKINGHAM COUNTY	100	18.9	81	15.3	10	1.9	9	1.70			3	28.1
BUENA VISTA CITY	11	22.0	10	20.0			1	2.00				
HARRISONBURG CITY	71	13.0	52	9.5	17	3.1	2	0.37	1	19.2		
LEXINGTON CITY	1	1.8	1	1.8								
STAUNTON CITY	35	22.8	26	16.9	8	5.2	1	0.65			1	36.2
WAYNESBORO CITY	52	43.9	44	37.2	7	5.9	1	0.84			1	41.0
LORD FAIRFAX DISTRICT	295	20.2	248	17.0	35	2.4	12	0.82			6	20.0
CLARKE COUNTY	16	17.3	14	15.1	2	2.2					1	51.7
FREDERICK COUNTY	84	15.5	74	13.7	7	1.3	3	0.55			1	8.9
PAGE COUNTY	34	23.4	26	17.9	6	4.1	2	1.38			1	34.4
SHENANDOAH COUNTY	62	24.6	54	21.4	2	0.8	6	2.38			1	19.1
WARREN COUNTY	53	20.5	37	14.3	15	5.8	1	0.39			2	38.0
WINCHESTER CITY	46	27.3	43	25.5	3	1.8						
ALEXANDRIA DISTRICT	195	41.6	106	22.6	87	18.6	2	0.43	1	9.4	3	31.3
ARLINGTON DISTRICT	98	14.0	63	9.0	27	3.9	8	1.14	1	15.9		
FAIRFAX DISTRICT	655	9.5	394	5.7	248	3.6	13	0.19	1	2.5	38	26.4
FAIRFAX COUNTY	594	8.8	375	5.6	206	3.1	13	0.19	1	2.7	35	25.0
FAIRFAX CITY	43	34.7	19	15.3	24	19.4					3	119.3
FALLS CHURCH CITY	18	22.9			18	22.9						
LOUDOUN DISTRICT	153	7.0	95	4.4	57	2.6	1	0.05			5	11.2
PRINCE WILLIAM DISTRICT	665	20.3	430	13.1	218	6.7	17	0.52	7	16.3	13	19.3
PRINCE WILLIAM COUNTY	555	19.1	380	13.1	160	5.5	15	0.52	7	18.4	11	18.4
MANASSAS CITY	110	41.3	50	18.8	58	21.8	2	0.75			2	35.6
MANASSAS PARK CITY												
RAPPAHANNOCK/RAPIDAN	216	19.3	147	13.1	62	5.5	7	0.63	3	20.4	5	21.8
CULPEPER COUNTY	67	21.5	48	15.4	18	5.8	1	0.32			3	46.1
FAUQUIER COUNTY	75	15.8	53	11.2	22	4.6			3	56.6		
MADISON COUNTY	12	14.4	9	10.8	2	2.4	1	1.20				
ORANGE COUNTY	54	26.0	34	16.4	18	8.7	2	0.96			2	46.5
RAPPAHANNOCK COUNTY	8	18.3	3	6.8	2	4.6	3	6.85				
THOMAS JEFFERSON	238	15.6	158	10.4	75	4.9	5	0.33			7	23.0
ALBEMARLE COUNTY	72	9.5	56	7.4	16	2.1					1	6.6
FLUVANNA COUNTY	17	10.6	16	10.0	1	0.6					3	93.6
GREENE COUNTY	13	11.8	11	10.0	1	0.9	1	0.91			2	83.9
LOUISA COUNTY	57	29.3	40	20.6	15	7.7	2	1.03			1	25.3
NELSON COUNTY	13	16.3	11	13.8	1	1.3	1	1.26				
CHARLOTTESVILLE CITY	66	30.3	24	11.0	41	18.9	1	0.46				

NOTES: Health Service Area I is the Northwest Virginia Area of the Five Health Districts of Planning Districts 6-7, 9-10, and 16.
Health Service Area II is the Northern Virginia Area of the Five Health Districts of Planning District 8.
Health Service Area III is the Southwest Virginia Area of the Nine Health Districts of Planning Districts 1-5 and 11-12.
Health Service Area IV is the Central Virginia Area of the Seven Health Districts of Planning Districts 13-15 and 19.
Health Service Area V is the Eastern Virginia Area of the Nine Health Districts of Planning Districts 17-18 and 20-22.

[continued]

TABLE 3
RESIDENT TEENAGE PREGNANCIES, LIVE BIRTHS, INDUCED TERMINATIONS, NATURAL FETAL DEATHS, INFANT DEATHS UNDER ONE YEAR OF AGE TO TEENAGE MOTHERS, AND TOTAL TEENAGE DEATHS WITH RATES PER 1,000 FEMALES AGES 10-19, LIVE BIRTHS, AND TOTAL TEEN POPULATION BY HEALTH DISTRICTS AND HEALTH SERVICE AREAS BY CITY OR COUNTY
VIRGINIA, 2010

HEALTH DISTRICTS AND HEALTH SERVICE AREAS BY CITY/COUNTY IN PLANNING DISTRICT ORDER	TEENAGE TOTAL PREGNANCIES	RATE PER 1,000 FEMALES	TEENAGE LIVE BIRTHS	RATE PER 1,000 FEMALES	TEENAGE INDUCED TERMINATIONS	RATE PER 1,000 FEMALES	TEENAGE FETAL DEATHS	RATE PER 1,000 FEMALES	TEENAGE INFANT DEATHS	RATE PER 1,000 LIVE BIRTHS	TEENAGE TOTAL DEATHS	RATE PER 100,000 POPULATION
CENTRAL VIRGINIA	370	20.8	272	15.3	73	4.1	25	1.41	1	3.7	12	33.7
AMHERST COUNTY	61	27.1	45	20.0	10	4.4	6	2.67			1	22.3
APPOMATTOX COUNTY	24	26.6	19	21.1	4	4.4	1	1.11			2	103.8
BEDFORD COUNTY	58	13.1	43	9.7	14	3.2	1	0.23			4	43.1
CAMPBELL COUNTY	68	18.8	55	15.2	9	2.5	4	1.11	1	18.2	4	54.8
BEDFORD CITY	8	21.3	2	5.3	5	13.3	1	2.66				
LYNCHBURG CITY	151	24.3	108	17.4	31	5.0	12	1.93			1	8.4
PITTSYLVANIA/DANVILLE	168	26.4	135	21.2	29	4.6	4	0.63	1	7.4	5	38.0
PITTSYLVANIA COUNTY	77	20.5	56	14.9	19	5.1	2	0.53			3	38.1
DANVILLE CITY	91	35.0	79	30.4	10	3.8	2	0.77	1	12.7	2	37.9
WEST PIEDMONT	210	24.7	174	20.5	28	3.3	8	0.94	2	11.5	11	64.2
FRANKLIN COUNTY	68	19.3	59	16.8	8	2.3	1	0.28			4	56.3
HENRY COUNTY	78	25.4	60	19.6	14	4.6	4	1.30	2	33.3	7	111.7
PATRICK COUNTY	23	21.9	20	19.1	3	2.9						
MARTINSVILLE CITY	41	47.0	35	40.1	3	3.4	3	3.44				
SOUTHSIDE DISTRICT	151	29.2	114	22.1	32	6.2	5	0.97	1	8.8	5	47.1
BRUNSWICK COUNTY	34	33.3	26	25.4	7	6.8	1	0.98			1	45.9
HALIFAX COUNTY	70	30.4	52	22.6	15	6.5	3	1.30	1	19.2	2	42.7
MECKLENBURG COUNTY	47	25.6	36	19.6	10	5.4	1	0.54			2	53.2
PIEDMONT DISTRICT	166	24.3	121	17.7	34	5.0	11	1.61	1	8.3	2	14.4
AMELIA COUNTY	20	25.9	15	19.5	5	6.5						
BUCKINGHAM COUNTY	27	28.9	20	21.4	5	5.4	2	2.14			1	51.3
CHARLOTTE COUNTY	20	23.2	12	13.9	7	8.1	1	1.16				
CUMBERLAND COUNTY	17	25.5	12	18.0	3	4.5	2	3.00	1	83.3	1	74.2
LUNENBURG COUNTY	25	36.3	21	30.5	4	5.8						
NOTTOWAY COUNTY	22	24.7	16	18.0	6	6.7						
PRINCE EDWARD COUNTY	35	17.2	25	12.3	4	2.0	6	2.96				
CHESTERFIELD DISTRICT	374	13.9	261	9.7	100	3.7	13	0.48	2	7.7	15	27.0
CHESTERFIELD COUNTY	314	13.1	223	9.3	83	3.5	8	0.33	1	4.5	11	22.4
POWHATAN COUNTY	20	11.2	14	7.8	5	2.8	1	0.56	1	71.4	2	48.4
COLONIAL HEIGHTS CITY	40	35.5	24	21.3	12	10.7	4	3.55			2	88.0
CHICKAHOMINY DISTRICT	125	12.5	73	7.3	50	5.0	2	0.20			6	28.4
CHARLES CITY COUNTY	9	24.3	5	13.5	4	10.8					1	125.0
GOOCHLAND COUNTY	15	12.5	8	6.6	7	5.8					1	39.5
HANOVER COUNTY	85	11.7	48	6.6	35	4.8	2	0.27			3	19.5
NEW KENT COUNTY	16	13.6	12	10.2	4	3.4					1	41.3
HENRICO DISTRICT	317	16.3	229	11.8	73	3.7	15	0.77	2	8.7	8	19.9
RICHMOND CITY DISTRICT	624	47.8	307	23.5	306	23.4	11	0.84	6	19.5	9	36.1
RAPPAHANNOCK DISTRICT	436	17.0	288	11.3	120	4.7	28	1.09	2	6.9	16	30.8
CAROLINE COUNTY	44	25.3	27	15.6	12	6.9	5	2.88			2	56.6
KING GEORGE COUNTY	26	15.7	18	10.8	6	3.6	2	1.20	1	55.6	3	86.6
SPOTSYLVANIA COUNTY	157	16.4	127	13.3	25	2.6	5	0.52	1	7.9	8	40.6
STAFFORD COUNTY	119	11.1	82	7.7	32	3.0	5	0.47			2	9.1
FREDERICKSBURG CITY	90	46.4	34	17.5	45	23.2	11	5.67			1	28.8
THREE RIVERS DISTRICT	212	26.2	147	18.1	58	7.2	7	0.86	2	13.6	10	59.5
LANCASTER COUNTY	14	27.5	9	17.6	2	3.9	3	5.88	1	111.1		
NORTHUMBERLAND COUNTY	18	33.3	13	24.1	5	9.3						
RICHMOND COUNTY	12	26.4	11	24.2	1	2.2					1	105.9
WESTMORELAND COUNTY	37	37.1	30	30.1	6	6.0	1	1.00			2	99.7
ESSEX COUNTY	30	38.9	18	23.3	11	14.3	1	1.30			2	138.7
GLOUCESTER COUNTY	52	21.9	33	13.9	17	7.2	2	0.84			3	59.7
KING AND QUEEN COUNTY	12	30.9	8	20.6	4	10.3						
KING WILLIAM COUNTY	24	22.5	17	15.9	7	6.5						
MATHEWS COUNTY	5	10.0	2	4.0	3	6.0			1	500.0		
MIDDLESEX COUNTY	8	16.0	6	12.0	2	4.0					2	187.6
CRATER DISTRICT	419	43.9	294	30.8	105	11.0	20	2.10	2	6.8	8	40.8
DINWIDDIE COUNTY	38	20.0	29	15.3	6	3.2	3	1.58			1	25.6
GREENSVILLE COUNTY	26	45.9	24	42.4	2	3.5						
PRINCE GEORGE COUNTY	43	18.6	30	13.0	11	4.8	2	0.87			2	41.8
SURRY COUNTY	8	18.6	4	9.3	4	9.3						
SUSSEX COUNTY	21	37.7	15	26.9	6	10.8					1	82.5
EMPORIA CITY	20	50.0	14	35.0	5	12.5	1	2.50				
HOPEWELL CITY	74	49.7	59	39.6	14	9.4	1	0.67	1	16.9	1	33.4
PETERSBURG CITY	189	100.4	119	63.2	57	30.3	13	6.90	1	8.4	3	80.1
CHESAPEAKE DISTRICT	358	21.9	216	13.2	131	8.0	11	0.67	3	13.9	11	32.4
NORFOLK DISTRICT	653	43.4	425	28.3	221	14.7	7	0.47	6	14.1	9	29.2
PORTSMOUTH DISTRICT	298	52.0	205	35.8	78	13.6	15	2.62	3	14.6	4	33.7
VIRGINIA BEACH DISTRICT	659	22.8	372	12.9	273	9.5	14	0.49	4	10.8	15	25.2
WESTERN TIDEWATER	238	24.1	150	15.2	72	7.3	16	1.62	2	13.3	5	24.7
ISLE OF WIGHT COUNTY	37	16.1	25	10.9	10	4.3	2	0.87			1	20.9
SOUTHAMPTON COUNTY	19	17.0	14	12.5	4	3.6	1	0.90	1	71.4		
FRANKLIN CITY	16	29.1	11	20.0	4	7.3	1	1.82				
SUFFOLK CITY	166	28.1	100	16.9	54	9.1	12	2.03	1	10.0	4	33.2
HAMPTON DISTRICT	288	30.4	177	18.7	106	11.2	5	0.53	3	16.9	8	42.2
PENINSULA DISTRICT	578	24.2	361	15.1	202	8.5	15	0.63	7	19.4	9	18.5
JAMES CITY COUNTY	54	13.4	49	12.2	5	1.2					2	23.8
YORK COUNTY	50	10.0	23	4.6	25	5.0	2	0.40			3	28.8
NEWPORT NEWS CITY	433	34.8	280	22.5	140	11.3	13	1.05	7	25.0	4	15.9
POQUOSON CITY	12	12.6	7	7.3	5	5.2						
WILLIAMSBURG CITY	29	19.7	2	1.4	27	18.3						
EASTERN SHORE	97	39.2	74	29.9	15	6.1	8	3.24	1	13.5	3	58.4
ACCOMACK COUNTY	68	37.4	53	29.2	11	6.1	4	2.20	1	18.9	3	79.2
NORTHAMPTON COUNTY	29	44.3	21	32.1	4	6.1	4	6.11				
UNKNOWN VA CITY OR COUNTY	1				1							

NOTES: The Planning District 15 Ruling Includes Colonial Heights as a Part of the Chesterfield Health District, Although a Part of Planning District 19.
Adding the Components in the Planning District 15 Ruling will Thus Overstate the District Total, With the Planning District 19 Total Understated.
The Three Rivers Health District Ruling Embraces Planning Districts 17 and 18. These are Sorted and Spaced Into Their Parts in the County Listing.
The Hampton Roads Planning District 23 (Not Listed Separately) Was Created in 1990 as the Aggregate of Planning Districts 20 and 21.

TABLE 4
RESIDENT TEENAGE PREGNANCIES, LIVE BIRTHS, INDUCED TERMINATIONS, NATURAL FETAL DEATHS, INFANT DEATHS UNDER ONE YEAR OF AGE TO TEENAGE MOTHERS, AND TOTAL TEENAGE DEATHS WITH RATES PER 1,000 FEMALES AGES 10-19, LIVE BIRTHS, AND TOTAL TEEN POPULATION BY MEDICAL EXAMINER DISTRICTS BY PLANNING DISTRICTS AND CITY OR COUNTY
VIRGINIA, 2010

MEDICAL EXAMINER DISTRICTS AND PLANNING DISTRICTS BY CITY AND COUNTY	TEENAGE TOTAL PREGNANCIES	RATE PER 1,000 FEMALES	TEENAGE LIVE BIRTHS	RATE PER 1,000 FEMALES	TEENAGE INDUCED TERMINATIONS	RATE PER 1,000 FEMALES	TEENAGE FETAL DEATHS	RATE PER 1,000 FEMALES	TEENAGE INFANT DEATHS	RATE PER 1,000 LIVE BIRTHS	TEENAGE TOTAL DEATHS	RATE PER 100,000 POPULATION
COMMONWEALTH OF VIRGINIA	10,970	21.1	7,444	14.3	3,147	6.1	379	0.73	73	9.8	290	27.3
WESTERN VIRGINIA DISTRICT	2,461	23.2	1,989	18.7	361	3.4	111	1.05	13	6.5	70	32.5
PLANNING DISTRICT 1	185	33.7	175	31.8	2	0.4	8	1.46	2	11.4	6	52.3
LEE COUNTY	44	30.3	42	28.9			2	1.38			1	33.1
SCOTT COUNTY	29	22.7	29	22.7					1	34.5	3	114.1
WISE COUNTY	102	40.7	94	37.5	2	0.8	6	2.40	1	10.6	2	37.5
NORTON CITY	10	38.0	10	38.0								
PLANNING DISTRICT 2	190	29.0	176	26.9	4	0.6	10	1.53	1	5.7	5	36.9
BUCHANAN COUNTY	34	26.5	31	24.1			3	2.34			1	36.2
DICKENSON COUNTY	27	28.2	25	26.1			2	2.09			1	51.8
RUSSELL COUNTY	47	27.7	45	26.5	1	0.6	1	0.59	1	22.2	1	29.1
TAZEWELL COUNTY	82	31.4	75	28.7	3	1.1	4	1.53			2	37.0
PLANNING DISTRICT 3	320	29.0	290	26.3	20	1.8	10	0.91	3	10.3	6	26.1
BLAND COUNTY	8	23.1	8	23.1					1	125.0		
CARROLL COUNTY	37	21.7	33	19.4	4	2.3					1	27.7
GRAYSON COUNTY	26	28.0	22	23.7	3	3.2	1	1.08				
SMYTH COUNTY	73	37.4	66	33.8	3	1.5	4	2.05			4	100.4
WASHINGTON COUNTY	82	26.6	77	25.0	3	1.0	2	0.65	2	26.0		
WYTHE COUNTY	41	25.6	33	20.6	6	3.7	2	1.25			1	29.3
BRISTOL CITY	36	35.8	34	33.8	1	1.0	1	0.99				
GALAX CITY	17	41.9	17	41.9								
PLANNING DISTRICT 4	218	16.8	161	12.4	47	3.6	10	0.77			7	26.4
FLOYD COUNTY	19	20.9	14	15.4	2	2.2	3	3.30			1	55.0
GILES COUNTY	33	32.1	27	26.3	5	4.9	1	0.97			1	47.3
MONTGOMERY COUNTY	88	12.0	60	8.2	24	3.3	4	0.55			2	13.0
PULASKI COUNTY	51	26.7	42	22.0	7	3.7	2	1.05			2	49.9
RADFORD CITY	27	15.2	18	10.1	9	5.1					1	31.5
PLANNING DISTRICT 5	424	25.2	300	17.8	105	6.2	19	1.13	2	6.7	8	23.2
ALLEGHANY COUNTY	13	13.1	13	13.1							1	48.1
BOTETOURT COUNTY	24	11.4	16	7.6	7	3.3	1	0.47				
CRAIG COUNTY	4	12.3	3	9.2	1	3.1						
ROANOKE COUNTY	113	18.6	56	9.2	44	7.2	13	2.14				
COVINGTON CITY	11	31.8	9	26.0	2	5.8					1	138.9
ROANOKE CITY	224	42.8	174	33.2	45	8.6	5	0.96	1	5.7	5	46.8
SALEM CITY	35	19.8	29	16.4	6	3.4			1	34.5	1	28.0
PLANNING DISTRICT 6	376	18.2	306	14.8	53	2.6	17	0.82	1	3.3	10	24.7
AUGUSTA COUNTY	72	15.7	61	13.3	9	2.0	2	0.44			3	31.8
BATH COUNTY	7	27.5	6	23.5	1	3.9						
HIGHLAND COUNTY												
ROCKBRIDGE COUNTY	27	22.0	25	20.4	1	0.8	1	0.81			2	80.5
ROCKINGHAM COUNTY	100	18.9	81	15.3	10	1.9	9	1.70			3	28.1
BUENA VISTA CITY	11	22.0	10	20.0			1	2.00				
HARRISONBURG CITY	71	13.0	52	9.5	17	3.1	2	0.37	1	19.2		
LEXINGTON CITY	1	1.8	1	1.8								
STAUNTON CITY	35	22.8	26	16.9	8	5.2	1	0.65			1	36.2
WAYNESBORO CITY	52	43.9	44	37.2	7	5.9	1	0.84			1	41.0
PLANNING DISTRICT 11	370	20.8	272	15.3	73	4.1	25	1.41	1	3.7	12	33.7
AMHERST COUNTY	61	27.1	45	20.0	10	4.4	6	2.67			1	22.3
APPOMATTOX COUNTY	24	26.6	19	21.1	4	4.4	1	1.11			2	103.8
BEDFORD COUNTY	58	13.1	43	9.7	14	3.2	1	0.23			4	43.1
CAMPBELL COUNTY	68	18.8	55	15.2	9	2.5	4	1.11	1	18.2	4	54.8
BEDFORD CITY	8	21.3	2	5.3	5	13.3	1	2.66				
LYNCHBURG CITY	151	24.3	108	17.4	31	5.0	12	1.93			1	8.4
PLANNING DISTRICT 12	378	25.4	309	20.8	57	3.8	12	0.81	3	9.7	16	52.9
FRANKLIN COUNTY	68	19.3	59	16.8	8	2.3	1	0.28			4	56.3
HENRY COUNTY	78	25.4	60	19.6	14	4.6	4	1.30	2	33.3	7	111.7
PATRICK COUNTY	23	21.9	20	19.1	3	2.9						
PITTSYLVANIA COUNTY	77	20.5	56	14.9	19	5.1	2	0.53			3	38.1
DANVILLE CITY	91	35.0	79	30.4	10	3.8	2	0.77	1	12.7	2	37.9
MARTINSVILLE CITY	41	47.0	35	40.1	3	3.4	3	3.44				
NORTHERN VIRGINIA DISTRICT	2,277	14.1	1,483	9.2	734	4.6	60	0.37	13	8.8	70	21.0
PLANNING DISTRICT 7	295	20.2	248	17.0	35	2.4	12	0.82			6	20.0
CLARKE COUNTY	16	17.3	14	15.1	2	2.2					1	51.7
FREDERICK COUNTY	84	15.5	74	13.7	7	1.3	3	0.55			1	8.9
PAGE COUNTY	34	23.4	26	17.9	6	4.1	2	1.38			1	34.4
SHENANDOAH COUNTY	62	24.6	54	21.4	2	0.8	6	2.38			1	19.1
WARREN COUNTY	53	20.5	37	14.3	15	5.8	1	0.39			2	38.0
WINCHESTER CITY	46	27.3	43	25.5	3	1.8						
PLANNING DISTRICT 8	1,766	13.0	1,088	8.0	637	4.7	41	0.30	10	9.2	59	21.1
ARLINGTON COUNTY	98	14.0	63	9.0	27	3.9	8	1.14	1	15.9		
FAIRFAX COUNTY	594	8.8	375	5.6	206	3.1	13	0.19	1	2.7	35	25.0
LOUDOUN COUNTY	153	7.0	95	4.4	57	2.6	1	0.05			5	11.2
PRINCE WILLIAM COUNTY	555	19.1	380	13.1	160	5.5	15	0.52	7	18.4	11	18.4
ALEXANDRIA CITY	195	41.6	106	22.6	87	18.6	2	0.43	1	9.4	3	31.3
FAIRFAX CITY	43	34.7	19	15.3	24	19.4					3	119.3
FALLS CHURCH CITY	18	22.9			18	22.9						
MANASSAS CITY	110	41.3	50	18.8	58	21.8	2	0.75			2	35.6
MANASSAS PARK CITY												
PLANNING DISTRICT 9	216	19.3	147	13.1	62	5.5	7	0.63	3	20.4	5	21.8
CULPEPER COUNTY	67	21.5	48	15.4	18	5.8	1	0.32			3	46.1
FAUQUIER COUNTY	75	15.8	53	11.2	22	4.6			3	56.6		
MADISON COUNTY	12	14.4	9	10.8	2	2.4	1	1.20				
ORANGE COUNTY	54	26.0	34	16.4	18	8.7	2	0.96			2	46.5
RAPPAHANNOCK COUNTY	8	18.3	3	6.8	2	4.6	3	6.85				

[continued]

TABLE 4
RESIDENT TEENAGE PREGNANCIES, LIVE BIRTHS, INDUCED TERMINATIONS, NATURAL FETAL DEATHS, INFANT DEATHS UNDER ONE YEAR OF AGE TO TEENAGE MOTHERS, AND TOTAL TEENAGE DEATHS WITH RATES PER 1,000 FEMALES AGES 10-19, LIVE BIRTHS, AND TOTAL TEEN POPULATION BY MEDICAL EXAMINER DISTRICTS BY PLANNING DISTRICTS AND CITY OR COUNTY
VIRGINIA, 2010

MEDICAL EXAMINER DISTRICTS AND PLANNING DISTRICTS BY CITY AND COUNTY	TEENAGE TOTAL PREGNANCIES	RATE PER 1,000 FEMALES	TEENAGE LIVE BIRTHS	RATE PER 1,000 FEMALES	TEENAGE INDUCED TERMINATIONS	RATE PER 1,000 FEMALES	TEENAGE FETAL DEATHS	RATE PER 1,000 FEMALES	TEENAGE INFANT DEATHS	RATE PER 1,000 LIVE BIRTHS	TEENAGE TOTAL DEATHS	RATE PER 100,000 POPULATION
COMMONWEALTH OF VIRGINIA	10,970	21.1	7,444	14.3	3,147	6.1	379	0.73	73	9.8	290	27.3
CENTRAL VIRGINIA DISTRICT	3,145	21.6	2,043	14.0	985	6.8	117	0.80	18	8.8	88	29.7
PLANNING DISTRICT 10	238	15.6	158	10.4	75	4.9	5	0.33			7	23.0
ALBEMARLE COUNTY	72	9.5	56	7.4	16	2.1					1	6.6
FLUVANNA COUNTY	17	10.6	16	10.0	1	0.6					3	93.6
GREENE COUNTY	13	11.8	11	10.0	1	0.9	1	0.91			2	83.9
LOUISA COUNTY	57	29.3	40	20.6	15	7.7	2	1.03			1	25.3
NELSON COUNTY	13	16.3	11	13.8	1	1.3	1	1.26				
CHARLOTTESVILLE CITY	66	30.3	24	11.0	41	18.9	1	0.46				
PLANNING DISTRICT 13	151	29.2	114	22.1	32	6.2	5	0.97	1	8.8	5	47.1
BRUNSWICK COUNTY	34	33.3	26	25.4	7	6.8	1	0.98			1	45.9
HALIFAX COUNTY	70	30.4	52	22.6	15	6.5	3	1.30	1	19.2	2	42.7
MECKLENBURG COUNTY	47	25.6	36	19.6	10	5.4	1	0.54			2	53.2
PLANNING DISTRICT 14	166	24.3	121	17.7	34	5.0	11	1.61	1	8.3	2	14.4
AMELIA COUNTY	20	25.9	15	19.5	5	6.5						
BUCKINGHAM COUNTY	27	28.9	20	21.4	5	5.4	2	2.14			1	51.3
CHARLOTTE COUNTY	20	23.2	12	13.9	7	8.1	1	1.16				
CUMBERLAND COUNTY	17	25.5	12	18.0	3	4.5	2	3.00	1	83.3	1	74.2
LUNENBURG COUNTY	25	36.3	21	30.5	4	5.8						
NOTTOWAY COUNTY	22	24.7	16	18.0	6	6.7						
PRINCE EDWARD COUNTY	35	17.2	25	12.3	4	2.0	6	2.96				
PLANNING DISTRICT 15	1,400	20.5	846	12.4	517	7.6	37	0.54	10	11.8	36	25.8
CHARLES CITY COUNTY	9	24.3	5	13.5	4	10.8					1	125.0
CHESTERFIELD COUNTY	314	13.1	223	9.3	83	3.5	8	0.33	1	4.5	11	22.4
GOOCHLAND COUNTY	15	12.5	8	6.6	7	5.8					1	39.5
HANOVER COUNTY	85	11.7	48	6.6	35	4.8	2	0.27			3	19.5
HENRICO COUNTY	317	16.3	229	11.8	73	3.7	15	0.77	2	8.7	8	19.9
NEW KENT COUNTY	16	13.6	12	10.2	4	3.4					1	41.3
POWHATAN COUNTY	20	11.2	14	7.8	5	2.8	1	0.56	1	71.4	2	48.4
RICHMOND CITY	624	47.8	307	23.5	306	23.4	11	0.84	6	19.5	9	36.1
PLANNING DISTRICT 16	436	17.0	288	11.3	120	4.7	28	1.09	2	6.9	16	30.8
CAROLINE COUNTY	44	25.3	27	15.6	12	6.9	5	2.88			2	56.6
KING GEORGE COUNTY	26	15.7	18	10.8	6	3.6	2	1.20	1	55.6	3	86.6
SPOTSYLVANIA COUNTY	157	16.4	127	13.3	25	2.6	5	0.52	1	7.9	8	40.6
STAFFORD COUNTY	119	11.1	82	7.7	32	3.0	5	0.47			2	9.1
FREDERICKSBURG CITY	90	46.4	34	17.5	45	23.2	11	5.67			1	28.8
PLANNING DISTRICT 17	81	32.4	63	25.2	14	5.6	4	1.60	1	15.9	3	57.4
LANCASTER COUNTY	14	27.5	9	17.6	2	3.9	3	5.88	1	111.1		
NORTHUMBERLAND COUNTY	18	33.3	13	24.1	5	9.3						
RICHMOND COUNTY	12	26.4	11	24.2	1	2.2					1	105.9
WESTMORELAND COUNTY	37	37.1	30	30.1	6	6.0	1	1.00			2	99.7
PLANNING DISTRICT 18	131	23.4	84	15.0	44	7.9	3	0.54	1	11.9	7	60.5
ESSEX COUNTY	30	38.9	18	23.3	11	14.3	1	1.30			2	138.7
GLOUCESTER COUNTY	52	21.9	33	13.9	17	7.2	2	0.84			3	59.7
KING AND QUEEN COUNTY	12	30.9	8	20.6	4	10.3						
KING WILLIAM COUNTY	24	22.5	17	15.9	7	6.5						
MATHEWS COUNTY	5	10.0	2	4.0	3	6.0			1	500.0		
MIDDLESEX COUNTY	8	16.0	6	12.0	2	4.0					2	187.6
PLANNING DISTRICT 19	459	43.1	318	29.8	117	11.0	24	2.25	2	6.3	10	45.7
DINWIDDIE COUNTY	38	20.0	29	15.3	6	3.2	3	1.58			1	25.6
GREENSVILLE COUNTY	26	45.9	24	42.4	2	3.5						
PRINCE GEORGE COUNTY	43	18.6	30	13.0	11	4.8	2	0.87			2	41.8
SURRY COUNTY	8	18.6	4	9.3	4	9.3						
SUSSEX COUNTY	21	37.7	15	26.9	6	10.8					1	82.5
COLONIAL HEIGHTS CITY	40	35.5	24	21.3	12	10.7	4	3.55			2	88.0
EMPORIA CITY	20	50.0	14	35.0	5	12.5	1	2.50				
HOPEWELL CITY	74	49.7	59	39.6	14	9.4	1	0.67	1	16.9	1	33.4
PETERSBURG CITY	189	100.4	119	63.2	57	30.3	13	6.90	1	8.4	3	80.1
PLANNING DISTRICT 21 (WEST)	83	15.1	51	9.3	32	5.8					2	18.0
JAMES CITY COUNTY	54	13.4	49	12.2	5	1.2					2	23.8
WILLIAMSBURG CITY	29	19.7	2	1.4	27	18.3						
TIDEWATER VIRGINIA DISTRICT	3,086	29.1	1,929	18.2	1,066	10.0	91	0.86	29	15.0	62	28.5
PLANNING DISTRICT 20	2,206	29.1	1,368	18.0	775	10.2	63	0.83	18	13.2	44	28.2
ISLE OF WIGHT COUNTY	37	16.1	25	10.9	10	4.3	2	0.87			1	20.9
SOUTHAMPTON COUNTY	19	17.0	14	12.5	4	3.6	1	0.90	1	71.4		
CHESAPEAKE CITY	358	21.9	216	13.2	131	8.0	11	0.67	3	13.9	11	32.4
FRANKLIN CITY	16	29.1	11	20.0	4	7.3	1	1.82				
NORFOLK CITY	653	43.4	425	28.3	221	14.7	7	0.47	6	14.1	9	29.2
PORTSMOUTH CITY	298	52.0	205	35.8	78	13.6	15	2.62	3	14.6	4	33.7
SUFFOLK CITY	166	28.1	100	16.9	54	9.1	12	2.03	1	10.0	4	33.2
VIRGINIA BEACH CITY	659	22.8	372	12.9	273	9.5	14	0.49	4	10.8	15	25.2
PLANNING DISTRICT 21 (EAST)	783	28.1	487	17.5	276	9.9	20	0.72	10	20.5	15	26.5
YORK COUNTY	50	10.0	23	4.6	25	5.0	2	0.40			3	28.8
HAMPTON CITY	288	30.4	177	18.7	106	11.2	5	0.53	3	16.9	8	42.2
NEWPORT NEWS CITY	433	34.8	280	22.5	140	11.3	13	1.05	7	25.0	4	15.9
POQUOSON CITY	12	12.6	7	7.3	5	5.2						
PLANNING DISTRICT 22	97	39.2	74	29.9	15	6.1	8	3.24	1	13.5	3	58.4
ACCOMACK COUNTY	68	37.4	53	29.2	11	6.1	4	2.20	1	18.9	3	79.2
NORTHAMPTON COUNTY	29	44.3	21	32.1	4	6.1	4	6.11				
UNKNOWN VA CITY OR COUNTY	1				1							

NOTE: PLANNING DISTRICT 21 IS DIVIDED BETWEEN THE CENTRAL VIRGINIA AND THE TIDEWATER VIRGINIA MEDICAL EXAMINER DISTRICTS.

TABLE 5
RESIDENT TEENAGE PREGNANCIES, LIVE BIRTHS, INDUCED TERMINATIONS, NATURAL FETAL DEATHS, INFANT DEATHS UNDER ONE YEAR OF AGE TO TEENAGE MOTHERS, AND TOTAL TEENAGE DEATHS WITH RATES PER 1,000 FEMALES AGES 10-19, LIVE BIRTHS, AND TOTAL TEEN POPULATION BY HMO REGIONS BY PLANNING DISTRICTS AND CITY OR COUNTY
VIRGINIA, 2010

HMO REGIONS BY PLANNING DISTRICTS BY CITY AND COUNTY	TEENAGE TOTAL PREGNANCIES	RATE PER 1,000 FEMALES	TEENAGE LIVE BIRTHS	RATE PER 1,000 FEMALES	TEENAGE INDUCED TERMINATIONS	RATE PER 1,000 FEMALES	TEENAGE FETAL DEATHS	RATE PER 1,000 FEMALES	TEENAGE INFANT DEATHS	RATE PER 1,000 LIVE BIRTHS	TEENAGE TOTAL DEATHS	RATE PER 100,000 POPULATION
COMMONWEALTH OF VIRGINIA	10,970	21.1	7,444	14.3	3,147	6.1	379	0.73	73	9.8	290	27.3
SOUTHWEST VIRGINIA AREA	658	30.8	608	28.5	22	1.0	28	1.31	6	9.9	16	36.1
PLANNING DISTRICT 1												
LEE COUNTY	44	30.3	42	28.9			2	1.38			1	33.1
SCOTT COUNTY	29	22.7	29	22.7					1	34.5	3	114.1
WISE COUNTY	102	40.7	94	37.5	2	0.8	6	2.40	1	10.6	2	37.5
NORTON CITY	10	38.0	10	38.0								
PLANNING DISTRICT 2												
BUCHANAN COUNTY	34	26.5	31	24.1			3	2.34			1	36.2
DICKENSON COUNTY	27	28.2	25	26.1			2	2.09			1	51.8
RUSSELL COUNTY	47	27.7	45	26.5	1	0.6	1	0.59	1	22.2	1	29.1
TAZEWELL COUNTY	82	31.4	75	28.7	3	1.1	4	1.53			2	37.0
PLANNING DISTRICT 3												
BLAND COUNTY	8	23.1	8	23.1					1	125.0		
GRAYSON COUNTY	26	28.0	22	23.7	3	3.2	1	1.08				
SMYTH COUNTY	73	37.4	66	33.8	3	1.5	4	2.05			4	100.4
WASHINGTON COUNTY	82	26.6	77	25.0	3	1.0	2	0.65	2	26.0		
WYTHE COUNTY	41	25.6	33	20.6	6	3.7	2	1.25			1	29.3
BRISTOL CITY	36	35.8	34	33.8	1	1.0	1	0.99				
GALAX CITY	17	41.9	17	41.9								
ROANOKE AREA	1,563	22.4	1,181	16.9	310	4.4	72	1.03	7	5.9	48	33.7
PLANNING DISTRICT 3												
CARROLL COUNTY	37	21.7	33	19.4	4	2.3					1	27.7
PLANNING DISTRICT 4												
FLOYD COUNTY	19	20.9	14	15.4	2	2.2	3	3.30			1	55.0
GILES COUNTY	33	32.1	27	26.3	5	4.9	1	0.97			1	47.3
MONTGOMERY COUNTY	88	12.0	60	8.2	24	3.3	4	0.55			2	13.0
PULASKI COUNTY	51	26.7	42	22.0	7	3.7	2	1.05			2	49.9
RADFORD CITY	27	15.2	18	10.1	9	5.1					1	31.5
PLANNING DISTRICT 5												
ALLEGHANY COUNTY	13	13.1	13	13.1							1	48.1
BOTETOURT COUNTY	24	11.4	16	7.6	7	3.3	1	0.47				
CRAIG COUNTY	4	12.3	3	9.2	1	3.1						
ROANOKE COUNTY	113	18.6	56	9.2	44	7.2	13	2.14				
COVINGTON CITY	11	31.8	9	26.0	2	5.8					1	138.9
ROANOKE CITY	224	42.8	174	33.2	45	8.6	5	0.96	1	5.7	5	46.8
SALEM CITY	35	19.8	29	16.4	6	3.4			1	34.5	1	28.0
PLANNING DISTRICT 6												
BATH COUNTY	7	27.5	6	23.5	1	3.9						
ROCKBRIDGE COUNTY	27	22.0	25	20.4	1	0.8	1	0.81			2	80.5
BUENA VISTA CITY	11	22.0	10	20.0			1	2.00				
LEXINGTON CITY	1	1.8	1	1.8								
PLANNING DISTRICT 11												
AMHERST COUNTY	61	27.1	45	20.0	10	4.4	6	2.67			1	22.3
APPOMATTOX COUNTY	24	26.6	19	21.1	4	4.4	1	1.11			2	103.8
BEDFORD COUNTY	58	13.1	43	9.7	14	3.2	1	0.23			4	43.1
CAMPBELL COUNTY	68	18.8	55	15.2	9	2.5	4	1.11	1	18.2	4	54.8
BEDFORD CITY	8	21.3	2	5.3	5	13.3	1	2.66				
LYNCHBURG CITY	151	24.3	108	17.4	31	5.0	12	1.93			1	8.4
PLANNING DISTRICT 12												
FRANKLIN COUNTY	68	19.3	59	16.8	8	2.3	1	0.28			4	56.3
HENRY COUNTY	78	25.4	60	19.6	14	4.6	4	1.30	2	33.3	7	111.7
PATRICK COUNTY	23	21.9	20	19.1	3	2.9						
PITTSYLVANIA COUNTY	77	20.5	56	14.9	19	5.1	2	0.53			3	38.1
DANVILLE CITY	91	35.0	79	30.4	10	3.8	2	0.77	1	12.7	2	37.9
MARTINSVILLE CITY	41	47.0	35	40.1	3	3.4	3	3.44				
PLANNING DISTRICT 13												
HALIFAX COUNTY	70	30.4	52	22.6	15	6.5	3	1.30	1	19.2	2	42.7
PLANNING DISTRICT 14												
CHARLOTTE COUNTY	20	23.2	12	13.9	7	8.1	1	1.16				
BLUE RIDGE AREA	1,005	18.1	761	13.7	207	3.7	37	0.67	4	5.3	22	19.8
PLANNING DISTRICT 6												
AUGUSTA COUNTY	72	15.7	61	13.3	9	2.0	2	0.44			3	31.8
HIGHLAND COUNTY												
ROCKINGHAM COUNTY	100	18.9	81	15.3	10	1.9	9	1.70			3	28.1
HARRISONBURG CITY	71	13.0	52	9.5	17	3.1	2	0.37	1	19.2		
STAUNTON CITY	35	22.8	26	16.9	8	5.2	1	0.65			1	36.2
WAYNESBORO CITY	52	43.9	44	37.2	7	5.9	1	0.84			1	41.0
PLANNING DISTRICT 7												
CLARKE COUNTY	16	17.3	14	15.1	2	2.2					1	51.7
FREDERICK COUNTY	84	15.5	74	13.7	7	1.3	3	0.55			1	8.9
PAGE COUNTY	34	23.4	26	17.9	6	4.1	2	1.38			1	34.4
SHENANDOAH COUNTY	62	24.6	54	21.4	2	0.8	6	2.38			1	19.1
WARREN COUNTY	53	20.5	37	14.3	15	5.8	1	0.39			2	38.0
WINCHESTER CITY	46	27.3	43	25.5	3	1.8						
PLANNING DISTRICT 9												
CULPEPER COUNTY	67	21.5	48	15.4	18	5.8	1	0.32			3	46.1
FAUQUIER COUNTY	75	15.8	53	11.2	22	4.6			3	56.6		
MADISON COUNTY	12	14.4	9	10.8	2	2.4	1	1.20				
ORANGE COUNTY	54	26.0	34	16.4	18	8.7	2	0.96			2	46.5
RAPPAHANNOCK COUNTY	8	18.3	3	6.8	2	4.6	3	6.85				
PLANNING DISTRICT 10												
ALBEMARLE COUNTY	72	9.5	56	7.4	16	2.1					1	6.6
GREENE COUNTY	13	11.8	11	10.0	1	0.9	1	0.91			2	83.9
NELSON COUNTY	13	16.3	11	13.8	1	1.3	1	1.26				
CHARLOTTESVILLE CITY	66	30.3	24	11.0	41	18.9	1	0.46				

TABLE 5
RESIDENT TEENAGE PREGNANCIES, LIVE BIRTHS, INDUCED TERMINATIONS, NATURAL FETAL DEATHS, INFANT DEATHS UNDER ONE YEAR OF AGE TO TEENAGE MOTHERS, AND TOTAL TEENAGE DEATHS WITH RATES PER 1,000 FEMALES AGES 10-19, LIVE BIRTHS, AND TOTAL TEEN POPULATION BY HMO REGIONS BY PLANNING DISTRICTS AND CITY OR COUNTY
VIRGINIA, 2010

HMO REGIONS BY PLANNING DISTRICTS BY CITY AND COUNTY	TEENAGE TOTAL PREGNANCIES	RATE PER 1,000 FEMALES	TEENAGE LIVE BIRTHS	RATE PER 1,000 FEMALES	TEENAGE INDUCED TERMINATIONS	RATE PER 1,000 FEMALES	TEENAGE FETAL DEATHS	RATE PER 1,000 FEMALES	TEENAGE INFANT DEATHS	RATE PER 1,000 LIVE BIRTHS	TEENAGE TOTAL DEATHS	RATE PER 100,000 POPULATION
COMMONWEALTH OF VIRGINIA	10,970	21.1	7,444	14.3	3,147	6.1	379	0.73	73	9.8	290	27.3
NORTHERN VIRGINIA AREA	2,132	13.5	1,331	8.4	739	4.7	62	0.39	11	8.3	70	21.5
PLANNING DISTRICT 8												
ARLINGTON COUNTY	98	14.0	63	9.0	27	3.9	8	1.14	1	15.9		
FAIRFAX COUNTY	594	8.8	375	5.6	206	3.1	13	0.19	1	2.7	35	25.0
LOUDOUN COUNTY	153	7.0	95	4.4	57	2.6	1	0.05			5	11.2
PRINCE WILLIAM COUNTY	555	19.1	380	13.1	160	5.5	15	0.52	7	18.4	11	18.4
ALEXANDRIA CITY	195	41.6	106	22.6	87	18.6	2	0.43	1	9.4	3	31.3
FAIRFAX CITY	43	34.7	19	15.3	24	19.4					3	119.3
FALLS CHURCH CITY	18	22.9			18	22.9						
MANASSAS CITY	110	41.3	50	18.8	58	21.8	2	0.75			2	35.6
MANASSAS PARK CITY												
PLANNING DISTRICT 16												
SPOTSYLVANIA COUNTY	157	16.4	127	13.3	25	2.6	5	0.52	1	7.9	8	40.6
STAFFORD COUNTY	119	11.1	82	7.7	32	3.0	5	0.47			2	9.1
FREDERICKSBURG CITY	90	46.4	34	17.5	45	23.2	11	5.67			1	28.8
CENTRAL VIRGINIA AREA	2,348	23.8	1,523	15.5	738	7.5	87	0.88	15	9.8	64	31.8
PLANNING DISTRICT 10												
FLUVANNA COUNTY	17	10.6	16	10.0	1	0.6					3	93.6
LOUISA COUNTY	57	29.3	40	20.6	15	7.7	2	1.03			1	25.3
PLANNING DISTRICT 13												
BRUNSWICK COUNTY	34	33.3	26	25.4	7	6.8	1	0.98			1	45.9
MECKLENBURG COUNTY	47	25.6	36	19.6	10	5.4	1	0.54			2	53.2
PLANNING DISTRICT 14												
AMELIA COUNTY	20	25.9	15	19.5	5	6.5						
BUCKINGHAM COUNTY	27	28.9	20	21.4	5	5.4	2	2.14			1	51.3
CUMBERLAND COUNTY	17	25.5	12	18.0	3	4.5	2	3.00	1	83.3	1	74.2
LUNENBURG COUNTY	25	36.3	21	30.5	4	5.8						
NOTTOWAY COUNTY	22	24.7	16	18.0	6	6.7						
PRINCE EDWARD COUNTY	35	17.2	25	12.3	4	2.0	6	2.96				
PLANNING DISTRICT 15												
CHARLES CITY COUNTY	9	24.3	5	13.5	4	10.8					1	125.0
CHESTERFIELD COUNTY	314	13.1	223	9.3	83	3.5	8	0.33	1	4.5	11	22.4
GOOCHLAND COUNTY	15	12.5	8	6.6	7	5.8					1	39.5
HANOVER COUNTY	85	11.7	48	6.6	35	4.8	2	0.27			3	19.5
HENRICO COUNTY	317	16.3	229	11.8	73	3.7	15	0.77	2	8.7	8	19.9
NEW KENT COUNTY	16	13.6	12	10.2	4	3.4					1	41.3
POWHATAN COUNTY	20	11.2	14	7.8	5	2.8	1	0.56	1	71.4	2	48.4
RICHMOND CITY	624	47.8	307	23.5	306	23.4	11	0.84	6	19.5	9	36.1
PLANNING DISTRICT 16												
CAROLINE COUNTY	44	25.3	27	15.6	12	6.9	5	2.88			2	56.6
KING GEORGE COUNTY	26	15.7	18	10.8	6	3.6	2	1.20	1	55.6	3	86.6
PLANNING DISTRICT 17												
LANCASTER COUNTY	14	27.5	9	17.6	2	3.9	3	5.88	1	111.1		
NORTHUMBERLAND COUNTY	18	33.3	13	24.1	5	9.3						
RICHMOND COUNTY	12	26.4	11	24.2	1	2.2					1	105.9
WESTMORELAND COUNTY	37	37.1	30	30.1	6	6.0	1	1.00			2	99.7
PLANNING DISTRICT 18												
ESSEX COUNTY	30	38.9	18	23.3	11	14.3	1	1.30			2	138.7
KING AND QUEEN COUNTY	12	30.9	8	20.6	4	10.3						
KING WILLIAM COUNTY	24	22.5	17	15.9	7	6.5						
PLANNING DISTRICT 19												
DINWIDDIE COUNTY	38	20.0	29	15.3	6	3.2	3	1.58			1	25.6
GREENSVILLE COUNTY	26	45.9	24	42.4	2	3.5						
PRINCE GEORGE COUNTY	43	18.6	30	13.0	11	4.8	2	0.87			2	41.8
COLONIAL HEIGHTS CITY	40	35.5	24	21.3	12	10.7	4	3.55			2	88.0
EMPORIA CITY	20	50.0	14	35.0	5	12.5	1	2.50				
HOPEWELL CITY	74	49.7	59	39.6	14	9.4	1	0.67	1	16.9	1	33.4
PETERSBURG CITY	189	100.4	119	63.2	57	30.3	13	6.90	1	8.4	3	80.1
HAMPTON ROADS AREA	3,263	28.1	2,040	17.6	1,130	9.7	93	0.80	30	14.7	70	29.4
PLANNING DISTRICT 18												
GLOUCESTER COUNTY	52	21.9	33	13.9	17	7.2	2	0.84			3	59.7
MATHEWS COUNTY	5	10.0	2	4.0	3	6.0			1	500.0		
MIDDLESEX COUNTY	8	16.0	6	12.0	2	4.0					2	187.6
PLANNING DISTRICT 19												
SURRY COUNTY	8	18.6	4	9.3	4	9.3						
SUSSEX COUNTY	21	37.7	15	26.9	6	10.8					1	82.5
PLANNING DISTRICT 20												
ISLE OF WIGHT COUNTY	37	16.1	25	10.9	10	4.3	2	0.87			1	20.9
SOUTHAMPTON COUNTY	19	17.0	14	12.5	4	3.6	1	0.90	1	71.4		
CHESAPEAKE CITY	358	21.9	216	13.2	131	8.0	11	0.67	3	13.9	11	32.4
FRANKLIN CITY	16	29.1	11	20.0	4	7.3	1	1.82				
NORFOLK CITY	653	43.4	425	28.3	221	14.7	7	0.47	6	14.1	9	29.2
PORTSMOUTH CITY	298	52.0	205	35.8	78	13.6	15	2.62	3	14.6	4	33.7
SUFFOLK CITY	166	28.1	100	16.9	54	9.1	12	2.03	1	10.0	4	33.2
VIRGINIA BEACH CITY	659	22.8	372	12.9	273	9.5	14	0.49	4	10.8	15	25.2
PLANNING DISTRICT 21												
JAMES CITY COUNTY	54	13.4	49	12.2	5	1.2					2	23.8
YORK COUNTY	50	10.0	23	4.6	25	5.0	2	0.40			3	28.8
HAMPTON CITY	288	30.4	177	18.7	106	11.2	5	0.53	3	16.9	8	42.2
NEWPORT NEWS CITY	433	34.8	280	22.5	140	11.3	13	1.05	7	25.0	4	15.9
POQUOSON CITY	12	12.6	7	7.3	5	5.2						
WILLIAMSBURG CITY	29	19.7	2	1.4	27	18.3						
PLANNING DISTRICT 22												
ACCOMACK COUNTY	68	37.4	53	29.2	11	6.1	4	2.20	1	18.9	3	79.2
NORTHAMPTON COUNTY	29	44.3	21	32.1	4	6.1	4	6.11				
UNKNOWN VA CITY OR COUNTY	1				1							

TABLE 6
RESIDENT TEENAGE PREGNANCIES, LIVE BIRTHS, INDUCED TERMINATIONS, NATURAL FETAL DEATHS, INFANT DEATHS UNDER ONE YEAR OF AGE TO TEENAGE MOTHERS, AND TOTAL TEENAGE DEATHS WITH RATES PER 1,000 FEMALES AGES 10-19, LIVE BIRTHS, AND TOTAL TEEN POPULATION BY PERINATAL REGIONS BY PLANNING DISTRICTS AND CITY OR COUNTY
VIRGINIA, 2010

PERINATAL REGIONS BY PLANNING DISTRICTS BY CITY AND COUNTY	TEENAGE TOTAL PREGNANCIES	RATE PER 1,000 FEMALES	TEENAGE LIVE BIRTHS	RATE PER 1,000 FEMALES	TEENAGE INDUCED TERMINATIONS	RATE PER 1,000 FEMALES	TEENAGE FETAL DEATHS	RATE PER 1,000 FEMALES	TEENAGE INFANT DEATHS	RATE PER 1,000 LIVE BIRTHS	TEENAGE TOTAL DEATHS	RATE PER 100,000 POPULATION
COMMONWEALTH OF VIRGINIA	10,970	21.1	7,444	14.3	3,147	6.1	379	0.73	73	9.8	290	27.3
PERINATAL REGION 1	1,547	25.2	1,276	20.8	206	3.4	65	1.06	10	7.8	43	34.1
PLANNING DISTRICT 1												
LEE COUNTY	44	30.3	42	28.9			2	1.38			1	33.1
SCOTT COUNTY	29	22.7	29	22.7					1	34.5	3	114.1
WISE COUNTY	102	40.7	94	37.5	2	0.8	6	2.40	1	10.6	2	37.5
NORTON CITY	10	38.0	10	38.0								
PLANNING DISTRICT 2												
BUCHANAN COUNTY	34	26.5	31	24.1			3	2.34			1	36.2
DICKENSON COUNTY	27	28.2	25	26.1			2	2.09			1	51.8
RUSSELL COUNTY	47	27.7	45	26.5	1	0.6	1	0.59	1	22.2	1	29.1
TAZEWELL COUNTY	82	31.4	75	28.7	3	1.1	4	1.53			2	37.0
PLANNING DISTRICT 3												
GRAYSON COUNTY	26	28.0	22	23.7	3	3.2	1	1.08				
SMYTH COUNTY	73	37.4	66	33.8	3	1.5	4	2.05			4	100.4
WASHINGTON COUNTY	82	26.6	77	25.0	3	1.0	2	0.65	2	26.0		
BRISTOL CITY	36	35.8	34	33.8	1	1.0	1	0.99				
PERINATAL REGION 2	1,663	19.4	1,266	14.7	327	3.8	70	0.82	6	4.7	45	26.1
PLANNING DISTRICT 3												
BLAND COUNTY	8	23.1	8	23.1					1	125.0		
CARROLL COUNTY	37	21.7	33	19.4	4	2.3					1	27.7
WYTHE COUNTY	41	25.6	33	20.6	6	3.7	2	1.25			1	29.3
GALAX CITY	17	41.9	17	41.9								
PLANNING DISTRICT 4												
FLOYD COUNTY	19	20.9	14	15.4	2	2.2	3	3.30			1	55.0
GILES COUNTY	33	32.1	27	26.3	5	4.9	1	0.97			1	47.3
MONTGOMERY COUNTY	88	12.0	60	8.2	24	3.3	4	0.55			2	13.0
PULASKI COUNTY	51	26.7	42	22.0	7	3.7	2	1.05			2	49.9
RADFORD CITY	27	15.2	18	10.1	9	5.1					1	31.5
PLANNING DISTRICT 5												
ALLEGHANY COUNTY	13	13.1	13	13.1							1	48.1
BOTETOURT COUNTY	24	11.4	16	7.6	7	3.3	1	0.47				
CRAIG COUNTY	4	12.3	3	9.2	1	3.1						
ROANOKE COUNTY	113	18.6	56	9.2	44	7.2	13	2.14				
COVINGTON CITY	11	31.8	9	26.0	2	5.8					1	138.9
ROANOKE CITY	224	42.8	174	33.2	45	8.6	5	0.96	1	5.7	5	46.8
SALEM CITY	35	19.8	29	16.4	6	3.4			1	34.5	1	28.0
PLANNING DISTRICT 12												
FRANKLIN COUNTY	68	19.3	59	16.8	8	2.3	1	0.28			4	56.3
HENRY COUNTY	78	25.4	60	19.6	14	4.6	4	1.30	2	33.3	7	111.7
PATRICK COUNTY	23	21.9	20	19.1	3	2.9						
MARTINSVILLE CITY	41	47.0	35	40.1	3	3.4	3	3.44				
PERINATAL REGION 3	2,824	22.6	1,834	14.7	878	7.0	112	0.90	18	9.8	79	31.0
PLANNING DISTRICT 11												
AMHERST COUNTY	61	27.1	45	20.0	10	4.4	6	2.67			1	22.3
APPOMATTOX COUNTY	24	26.6	19	21.1	4	4.4	1	1.11			2	103.8
BEDFORD COUNTY	58	13.1	43	9.7	14	3.2	1	0.23			4	43.1
CAMPBELL COUNTY	68	18.8	55	15.2	9	2.5	4	1.11	1	18.2	4	54.8
BEDFORD CITY	8	21.3	2	5.3	5	13.3	1	2.66				
LYNCHBURG CITY	151	24.3	108	17.4	31	5.0	12	1.93			1	8.4
PLANNING DISTRICTS 12-14												
PITTSYLVANIA COUNTY	77	20.5	56	14.9	19	5.1	2	0.53			3	38.1
DANVILLE CITY	91	35.0	79	30.4	10	3.8	2	0.77	1	12.7	2	37.9
HALIFAX COUNTY	70	30.4	52	22.6	15	6.5	3	1.30	1	19.2	2	42.7
CHARLOTTE COUNTY	20	23.2	12	13.9	7	8.1	1	1.16				
PRINCE EDWARD COUNTY	35	17.2	25	12.3	4	2.0	6	2.96				
PERINATAL REGION 4	1,766	13.0	1,088	8.0	637	4.7	41	0.30	10	9.2	59	21.1
PLANNING DISTRICT 6												
AUGUSTA COUNTY	72	15.7	61	13.3	9	2.0	2	0.44			3	31.8
BATH COUNTY	7	27.5	6	23.5	1	3.9						
HIGHLAND COUNTY												
ROCKBRIDGE COUNTY	27	22.0	25	20.4	1	0.8	1	0.81			2	80.5
ROCKINGHAM COUNTY	100	18.9	81	15.3	10	1.9	9	1.70			3	28.1
BUENA VISTA CITY	11	22.0	10	20.0			1	2.00				
HARRISONBURG CITY	71	13.0	52	9.5	17	3.1	2	0.37	1	19.2		
LEXINGTON CITY	1	1.8	1	1.8								
STAUNTON CITY	35	22.8	26	16.9	8	5.2	1	0.65			1	36.2
WAYNESBORO CITY	52	43.9	44	37.2	7	5.9	1	0.84			1	41.0
PLANNING DISTRICT 7												
CLARKE COUNTY	16	17.3	14	15.1	2	2.2					1	51.7
FREDERICK COUNTY	84	15.5	74	13.7	7	1.3	3	0.55			1	8.9
PAGE COUNTY	34	23.4	26	17.9	6	4.1	2	1.38			1	34.4
SHENANDOAH COUNTY	62	24.6	54	21.4	2	0.8	6	2.38			1	19.1
WARREN COUNTY	53	20.5	37	14.3	15	5.8	1	0.39			2	38.0
WINCHESTER CITY	46	27.3	43	25.5	3	1.8						
PLANNING DISTRICT 9												
CULPEPER COUNTY	67	21.5	48	15.4	18	5.8	1	0.32			3	46.1
FAUQUIER COUNTY	75	15.8	53	11.2	22	4.6			3	56.6		
MADISON COUNTY	12	14.4	9	10.8	2	2.4	1	1.20				
ORANGE COUNTY	54	26.0	34	16.4	18	8.7	2	0.96			2	46.5
RAPPAHANNOCK COUNTY	8	18.3	3	6.8	2	4.6	3	6.85				
PLANNING DISTRICT 10												
ALBEMARLE COUNTY	72	9.5	56	7.4	16	2.1					1	6.6
FLUVANNA COUNTY	17	10.6	16	10.0	1	0.6					3	93.6
GREENE COUNTY	13	11.8	11	10.0	1	0.9	1	0.91			2	83.9
LOUISA COUNTY	57	29.3	40	20.6	15	7.7	2	1.03			1	25.3

TABLE 6
RESIDENT TEENAGE PREGNANCIES, LIVE BIRTHS, INDUCED TERMINATIONS, NATURAL FETAL DEATHS, INFANT DEATHS UNDER ONE YEAR OF AGE TO TEENAGE MOTHERS, AND TOTAL TEENAGE DEATHS WITH RATES PER 1,000 FEMALES AGES 10-19, LIVE BIRTHS, AND TOTAL TEEN POPULATION BY PERINATAL REGIONS BY PLANNING DISTRICTS AND CITY OR COUNTY
VIRGINIA, 2010

PERINATAL REGIONS BY PLANNING DISTRICTS BY CITY AND COUNTY	TEENAGE TOTAL PREGNANCIES	RATE PER 1,000 FEMALES	TEENAGE LIVE BIRTHS	RATE PER 1,000 FEMALES	TEENAGE INDUCED TERMINATIONS	RATE PER 1,000 FEMALES	TEENAGE FETAL DEATHS	RATE PER 1,000 FEMALES	TEENAGE INFANT DEATHS	RATE PER 1,000 LIVE BIRTHS	TEENAGE TOTAL DEATHS	RATE PER 100,000 POPULATION
COMMONWEALTH OF VIRGINIA	10,970	21.1	7,444	14.3	3,147	6.1	379	0.73	73	9.8	290	27.3
NELSON COUNTY	13	16.3	11	13.8	1	1.3	1	1.26				
CHARLOTTESVILLE CITY	66	30.3	24	11.0	41	18.9	1	0.46				
PLANNING DISTRICT 14												
BUCKINGHAM COUNTY	27	28.9	20	21.4	5	5.4	2	2.14			1	51.3
PERINATAL REGION 5	3,169	28.4	1,980	17.7	1,098	9.8	91	0.82	29	14.6	64	27.9
PLANNING DISTRICT 8												
ARLINGTON COUNTY	98	14.0	63	9.0	27	3.9	8	1.14	1	15.9		
FAIRFAX COUNTY	594	8.8	375	5.6	206	3.1	13	0.19	1	2.7	35	25.0
LOUDOUN COUNTY	153	7.0	95	4.4	57	2.6	1	0.05			5	11.2
PRINCE WILLIAM COUNTY	555	19.1	380	13.1	160	5.5	15	0.52	7	18.4	11	18.4
ALEXANDRIA CITY	195	41.6	106	22.6	87	18.6	2	0.43	1	9.4	3	31.3
FAIRFAX CITY	43	34.7	19	15.3	24	19.4					3	119.3
FALLS CHURCH CITY	18	22.9			18	22.9						
MANASSAS CITY	110	41.3	50	18.8	58	21.8	2	0.75			2	35.6
MANASSAS PARK CITY												
PLANNING DISTRICT 13												
BRUNSWICK COUNTY	34	33.3	26	25.4	7	6.8	1	0.98			1	45.9
MECKLENBURG COUNTY	47	25.6	36	19.6	10	5.4	1	0.54			2	53.2
PLANNING DISTRICT 14												
AMELIA COUNTY	20	25.9	15	19.5	5	6.5						
CUMBERLAND COUNTY	17	25.5	12	18.0	3	4.5	2	3.00	1	83.3	1	74.2
LUNENBURG COUNTY	25	36.3	21	30.5	4	5.8						
NOTTOWAY COUNTY	22	24.7	16	18.0	6	6.7						
PLANNING DISTRICT 15												
CHARLES CITY COUNTY	9	24.3	5	13.5	4	10.8					1	125.0
CHESTERFIELD COUNTY	314	13.1	223	9.3	83	3.5	8	0.33	1	4.5	11	22.4
GOOCHLAND COUNTY	15	12.5	8	6.6	7	5.8					1	39.5
HANOVER COUNTY	85	11.7	48	6.6	35	4.8	2	0.27			3	19.5
HENRICO COUNTY	317	16.3	229	11.8	73	3.7	15	0.77	2	8.7	8	19.9
NEW KENT COUNTY	16	13.6	12	10.2	4	3.4					1	41.3
POWHATAN COUNTY	20	11.2	14	7.8	5	2.8	1	0.56	1	71.4	2	48.4
RICHMOND CITY	624	47.8	307	23.5	306	23.4	11	0.84	6	19.5	9	36.1
PLANNING DISTRICT 16												
CAROLINE COUNTY	44	25.3	27	15.6	12	6.9	5	2.88			2	56.6
KING GEORGE COUNTY	26	15.7	18	10.8	6	3.6	2	1.20	1	55.6	3	86.6
SPOTSYLVANIA COUNTY	157	16.4	127	13.3	25	2.6	5	0.52	1	7.9	8	40.6
STAFFORD COUNTY	119	11.1	82	7.7	32	3.0	5	0.47			2	9.1
FREDERICKSBURG CITY	90	46.4	34	17.5	45	23.2	11	5.67			1	28.8
PLANNING DISTRICT 17												
LANCASTER COUNTY	14	27.5	9	17.6	2	3.9	3	5.88	1	111.1		
NORTHUMBERLAND COUNTY	18	33.3	13	24.1	5	9.3						
RICHMOND COUNTY	12	26.4	11	24.2	1	2.2					1	105.9
WESTMORELAND COUNTY	37	37.1	30	30.1	6	6.0	1	1.00			2	99.7
PLANNING DISTRICT 18												
ESSEX COUNTY	30	38.9	18	23.3	11	14.3	1	1.30			2	138.7
KING AND QUEEN COUNTY	12	30.9	8	20.6	4	10.3						
KING WILLIAM COUNTY	24	22.5	17	15.9	7	6.5						
MIDDLESEX COUNTY	8	16.0	6	12.0	2	4.0					2	187.6
PLANNING DISTRICT 19												
DINWIDDIE COUNTY	38	20.0	29	15.3	6	3.2	3	1.58			1	25.6
GREENSVILLE COUNTY	26	45.9	24	42.4	2	3.5						
PRINCE GEORGE COUNTY	43	18.6	30	13.0	11	4.8	2	0.87			2	41.8
SURRY COUNTY	8	18.6	4	9.3	4	9.3						
SUSSEX COUNTY	21	37.7	15	26.9	6	10.8					1	82.5
COLONIAL HEIGHTS CITY	40	35.5	24	21.3	12	10.7	4	3.55			2	88.0
EMPORIA CITY	20	50.0	14	35.0	5	12.5	1	2.50				
HOPEWELL CITY	74	49.7	59	39.6	14	9.4	1	0.67	1	16.9	1	33.4
PETERSBURG CITY	189	100.4	119	63.2	57	30.3	13	6.90	1	8.4	3	80.1
PLANNING DISTRICT 21												
JAMES CITY COUNTY	54	13.4	49	12.2	5	1.2					2	23.8
WILLIAMSBURG CITY	29	19.7	2	1.4	27	18.3						
PLANNING DISTRICT 18												
GLOUCESTER COUNTY	52	21.9	33	13.9	17	7.2	2	0.84			3	59.7
MATHEWS COUNTY	5	10.0	2	4.0	3	6.0			1	500.0		
PLANNING DISTRICT 20												
ISLE OF WIGHT COUNTY	37	16.1	25	10.9	10	4.3	2	0.87			1	20.9
SOUTHAMPTON COUNTY	19	17.0	14	12.5	4	3.6	1	0.90	1	71.4		
CHESAPEAKE CITY	358	21.9	216	13.2	131	8.0	11	0.67	3	13.9	11	32.4
FRANKLIN CITY	16	29.1	11	20.0	4	7.3	1	1.82				
NORFOLK CITY	653	43.4	425	28.3	221	14.7	7	0.47	6	14.1	9	29.2
PORTSMOUTH CITY	298	52.0	205	35.8	78	13.6	15	2.62	3	14.6	4	33.7
SUFFOLK CITY	166	28.1	100	16.9	54	9.1	12	2.03	1	10.0	4	33.2
VIRGINIA BEACH CITY	659	22.8	372	12.9	273	9.5	14	0.49	4	10.8	15	25.2
PLANNING DISTRICT 21												
YORK COUNTY	50	10.0	23	4.6	25	5.0	2	0.40			3	28.8
HAMPTON CITY	288	30.4	177	18.7	106	11.2	5	0.53	3	16.9	8	42.2
NEWPORT NEWS CITY	433	34.8	280	22.5	140	11.3	13	1.05	7	25.0	4	15.9
POQUOSON CITY	12	12.6	7	7.3	5	5.2						
PLANNING DISTRICT 22												
ACCOMACK COUNTY	68	37.4	53	29.2	11	6.1	4	2.20	1	18.9	3	79.2
NORTHAMPTON COUNTY	29	44.3	21	32.1	4	6.1	4	6.11				
UNKNOWN VA CITY OR COUNTY	1				1							

CHAPTER II

RESIDENT TEENAGE TOTAL PREGNANCIES

Highlights

- In 2010, there were a total of 10,970 teen pregnancies comprising 7,444 live births, 3,147 induced terminations of pregnancy and 379 natural fetal deaths.
- Between 1996 and 2010 the total number of teenage pregnancies has declined more than 32 percent and the rate of teenage pregnancies has declined more than 41 percent.
- The percent teenage pregnancies of total pregnancies for 2010 was 8.2; consisting of 6.9 percent White, 13.1 percent Black and 3.9 percent for all other races.

NOTES:

- **Total Pregnancies** - Total pregnancies is the sum of live births, induced terminations of pregnancy, and natural fetal deaths.
- **Non-Marital Births** - Non-Marital Births are those which occurred to women who were not married to the fathers of the children at any time during the preceding 10 months.
- **Non-Marital Natural Fetal Deaths/Induced Terminations** - Non-Marital Natural Fetal Deaths/Induced Terminations are those which occurred to women who were not married to the fathers at the time of the event.

TABLE 1
RESIDENT TOTAL PREGNANCIES AND TEENAGE PREGNANCIES BY RACE WITH PERCENTS TEENAGE PREGNANCIES OF TOTAL PREGNANCIES BY PLANNING DISTRICT AND CITY OR COUNTY
VIRGINIA, 2010

PLANNING DISTRICT AND CITY / COUNTY	RESIDENT TOTAL PREGNANCIES				RESIDENT TEENAGE PREGNANCIES				PERCENTS TEENAGE PREGNANCIES OF TOTAL PREGNANCIES			
	TOTAL	WHITE	BLACK	OTHER	TOTAL	WHITE	BLACK	OTHER	TOTAL	WHITE	BLACK	OTHER
COMMONWEALTH OF VIRGINIA	134,416	86,306	34,626	13,484	10,970	5,916	4,528	526	8.2	6.9	13.1	3.9
PLANNING DISTRICT 1	1,041	1,013	17	11	185	179	4	2	17.8	17.7	23.5	18.2
LEE COUNTY	256	255		1	44	43		1	17.2	16.9		100.0
SCOTT COUNTY	223	219	1	3	29	29			13.0	13.2		
WISE COUNTY	484	464	13	7	102	97	4	1	21.1	20.9	30.8	14.3
NORTON CITY	78	75	3		10	10			12.8	13.3		
PLANNING DISTRICT 2	1,250	1,225	17	8	190	189	1		15.2	15.4	5.9	
BUCHANAN COUNTY	239	238		1	34	34			14.2	14.3		
DICKENSON COUNTY	187	185	1	1	27	27			14.4	14.6		
RUSSELL COUNTY	288	285		3	47	47			16.3	16.5		
TAZEWELL COUNTY	536	517	16	3	82	81	1		15.3	15.7	6.3	
PLANNING DISTRICT 3	2,056	1,980	52	24	320	305	13	2	15.6	15.4	25.0	8.3
BLAND COUNTY	42	42			8	8			19.0	19.0		
CARROLL COUNTY	248	244	3	1	37	37			14.9	15.2		
GRAYSON COUNTY	156	153	1	2	26	25	1		16.7	16.3	100.0	
SMYTH COUNTY	350	337	8	5	73	69	4		20.9	20.5	50.0	
WASHINGTON COUNTY	556	531	12	13	82	78	4		14.7	14.7	33.3	
WYTHE COUNTY	327	316	10	1	41	38	3		12.5	12.0	30.0	
BRISTOL CITY	211	198	11	2	36	33	1	2	17.1	16.7	9.1	100.0
GALAX CITY	166	159	7		17	17			10.2	10.7		
PLANNING DISTRICT 4	2,049	1,800	123	126	218	183	28	7	10.6	10.2	22.8	5.6
FLOYD COUNTY	194	185	3	6	19	18		1	9.8	9.7		16.7
GILES COUNTY	251	227	19	5	33	28	4	1	13.1	12.3	21.1	20.0
MONTGOMERY COUNTY	1,071	918	50	103	88	70	14	4	8.2	7.6	28.0	3.9
PULASKI COUNTY	333	301	24	8	51	43	7	1	15.3	14.3	29.2	12.5
RADFORD CITY	200	169	27	4	27	24	3		13.5	14.2	11.1	
PLANNING DISTRICT 5	3,818	2,972	736	110	424	269	153	2	11.1	9.1	20.8	1.8
ALLEGHANY COUNTY	172	158	10	4	13	12	1		7.6	7.6	10.0	
BOTETOURT COUNTY	299	281	14	4	24	22	2		8.0	7.8	14.3	
CRAIG COUNTY	37	36		1	4	4			10.8	11.1		
ROANOKE COUNTY	1,089	937	106	46	113	88	25		10.4	9.4	23.6	
COVINGTON CITY	75	70	3	2	11	10	1		14.7	14.3	33.3	
ROANOKE CITY	1,808	1,201	566	41	224	106	117	1	12.4	8.8	20.7	2.4
SALEM CITY	338	289	37	12	35	27	7	1	10.4	9.3	18.9	8.3
PLANNING DISTRICT 6	3,506	3,153	195	158	376	329	29	18	10.7	10.4	14.9	11.4
AUGUSTA COUNTY	667	635	25	7	72	71	1		10.8	11.2	4.0	
BATH COUNTY	45	43	1	1	7	7			15.6	16.3		
HIGHLAND COUNTY	19	19										
ROCKBRIDGE COUNTY	180	166	11	3	27	26	1		15.0	15.7	9.1	
ROCKINGHAM COUNTY	985	943	16	26	100	95	1	4	10.2	10.1	6.3	15.4
BUENA VISTA CITY	98	95	2	1	11	10	1		11.2	10.5	50.0	
HARRISONBURG CITY	692	544	52	96	71	52	5	14	10.3	9.6	9.6	14.6
LEXINGTON CITY	81	71	4	6	1	1			1.2	1.4		
STAUNTON CITY	371	317	44	10	35	23	12		9.4	7.3	27.3	
WAYNESBORO CITY	368	320	40	8	52	44	8		14.1	13.8	20.0	
PLANNING DISTRICT 7	3,111	2,831	157	123	295	264	21	10	9.5	9.3	13.4	8.1
CLARKE COUNTY	168	163	4	1	16	15	1		9.5	9.2	25.0	
FREDERICK COUNTY	1,059	954	58	47	84	78	2	4	7.9	8.2	3.4	8.5
PAGE COUNTY	269	256	5	8	34	33	1		12.6	12.9	20.0	
SHENANDOAH COUNTY	562	542	6	14	62	60		2	11.0	11.1		14.3
WARREN COUNTY	546	504	32	10	53	44	8	1	9.7	8.7	25.0	10.0
WINCHESTER CITY	507	412	52	43	46	34	9	3	9.1	8.3	17.3	7.0
PLANNING DISTRICT 8	43,183	28,922	6,397	7,864	1,766	1,185	427	154	4.1	4.1	6.7	2.0
ARLINGTON COUNTY	3,914	2,773	358	783	98	52	20	26	2.5	1.9	5.6	3.3
FAIRFAX COUNTY	18,504	12,336	2,052	4,116	594	428	107	59	3.2	3.5	5.2	1.4
LOUDOUN COUNTY	6,105	4,394	494	1,217	153	130	14	9	2.5	3.0	2.8	0.7
PRINCE WILLIAM COUNTY	8,225	5,252	2,026	947	555	340	187	28	6.7	6.5	9.2	3.0
ALEXANDRIA CITY	4,032	2,423	1,121	488	195	109	68	18	4.8	4.5	6.1	3.7
FAIRFAX CITY	561	390	43	128	43	34	5	4	7.7	8.7	11.6	3.1
FALLS CHURCH CITY	422	298	45	79	18	14	1	3	4.3	4.7	2.2	3.8
MANASSAS CITY	1,379	1,027	251	101	110	78	25	7	8.0	7.6	10.0	6.9
MANASSAS PARK CITY	41	29	7	5								
PLANNING DISTRICT 9	2,530	2,044	332	154	216	155	51	10	8.5	7.6	15.4	6.5
CULPEPER COUNTY	792	618	142	32	67	41	23	3	8.5	6.6	16.2	9.4
FAUQUIER COUNTY	953	767	87	99	75	58	12	5	7.9	7.6	13.8	5.1
MADISON COUNTY	184	163	17	4	12	10	2		6.5	6.1	11.8	
ORANGE COUNTY	507	412	79	16	54	41	12	1	10.7	10.0	15.2	6.3
RAPPAHANNOCK COUNTY	94	84	7	3	8	5	2	1	8.5	6.0	28.6	33.3
PLANNING DISTRICT 10	3,403	2,716	533	154	238	164	66	8	7.0	6.0	12.4	5.2
ALBEMARLE COUNTY	1,235	1,034	123	78	72	56	12	4	5.8	5.4	9.8	5.1
FLUVANNA COUNTY	335	278	51	6	17	7	10		5.1	2.5	19.6	
GREENE COUNTY	247	229	13	5	13	11	2		5.3	4.8	15.4	
LOUISA COUNTY	463	383	75	5	57	43	14		12.3	11.2	18.7	
NELSON COUNTY	181	161	18	2	13	12	1		7.2	7.5	5.6	
CHARLOTTESVILLE CITY	942	631	253	58	66	35	27	4	7.0	5.5	10.7	6.9
PLANNING DISTRICT 11	3,502	2,610	818	74	370	220	148	2	10.6	8.4	18.1	2.7
AMHERST COUNTY	428	332	92	4	61	38	23		14.3	11.4	25.0	
APPOMATTOX COUNTY	196	141	55		24	17	7		12.2	12.1	12.7	
BEDFORD COUNTY	716	655	47	14	58	48	10		8.1	7.3	21.3	
CAMPBELL COUNTY	591	486	101	4	68	48	20		11.5	9.9	19.8	
BEDFORD CITY	80	56	22	2	8	3	5		10.0	5.4	22.7	
LYNCHBURG CITY	1,491	940	501	50	151	66	83	2	10.1	7.0	16.6	4.0

[continued]

TABLE 1
RESIDENT TOTAL PREGNANCIES AND TEENAGE PREGNANCIES BY RACE WITH PERCENTS TEENAGE PREGNANCIES OF TOTAL PREGNANCIES BY PLANNING DISTRICT AND CITY OR COUNTY
VIRGINIA, 2010

PLANNING DISTRICT AND CITY / COUNTY	RESIDENT TOTAL PREGNANCIES				RESIDENT TEENAGE PREGNANCIES				PERCENTS TEENAGE PREGNANCIES OF TOTAL PREGNANCIES			
	TOTAL	WHITE	BLACK	OTHER	TOTAL	WHITE	BLACK	OTHER	TOTAL	WHITE	BLACK	OTHER
COMMONWEALTH OF VIRGINIA	134,416	86,306	34,626	13,484	10,970	5,916	4,528	526	8.2	6.9	13.1	3.9
PLANNING DISTRICT 12	2,949	1,986	891	72	378	213	155	10	12.8	10.7	17.4	13.9
FRANKLIN COUNTY	594	542	42	10	68	57	10	1	11.4	10.5	23.8	10.0
HENRY COUNTY	608	453	136	19	78	54	22	2	12.8	11.9	16.2	10.5
PATRICK COUNTY	189	172	14	3	23	20	3		12.2	11.6	21.4	
PITTSYLVANIA COUNTY	680	457	214	9	77	39	37	1	11.3	8.5	17.3	11.1
DANVILLE CITY	623	242	357	24	91	29	57	5	14.6	12.0	16.0	20.8
MARTINSVILLE CITY	255	120	128	7	41	14	26	1	16.1	11.7	20.3	14.3
PLANNING DISTRICT 13	1,114	583	514	17	151	68	83		13.6	11.7	16.1	
BRUNSWICK COUNTY	244	91	149	4	34	10	24		13.9	11.0	16.1	
HALIFAX COUNTY	470	283	184	3	70	43	27		14.9	15.2	14.7	
MECKLENBURG COUNTY	400	209	181	10	47	15	32		11.8	7.2	17.7	
PLANNING DISTRICT 14	1,317	801	485	31	166	86	75	5	12.6	10.7	15.5	16.1
AMELIA COUNTY	194	148	42	4	20	12	8		10.3	8.1	19.0	
BUCKINGHAM COUNTY	220	146	71	3	27	19	8		12.3	13.0	11.3	
CHARLOTTE COUNTY	144	93	51		20	12	8		13.9	12.9	15.7	
CUMBERLAND COUNTY	129	83	43	3	17	9	8		13.2	10.8	18.6	
LUNENBURG COUNTY	135	73	53	9	25	12	11	2	18.5	16.4	20.8	22.2
NOTTOWAY COUNTY	212	121	86	5	22	10	10	2	10.4	8.3	11.6	40.0
PRINCE EDWARD COUNTY	283	137	139	7	35	12	22	1	12.4	8.8	15.8	14.3
PLANNING DISTRICT 15	16,862	8,888	6,267	1,707	1,400	462	830	108	8.3	5.2	13.2	6.3
CHARLES CITY COUNTY	74	29	41	4	9	2	7		12.2	6.9	17.1	
CHESTERFIELD COUNTY	4,458	2,896	1,074	488	314	147	126	41	7.0	5.1	11.7	8.4
GOOCHLAND COUNTY	232	173	51	8	15	10	5		6.5	5.8	9.8	
HANOVER COUNTY	1,167	967	144	56	85	62	20	3	7.3	6.4	13.9	5.4
HENRICO COUNTY	4,779	2,590	1,523	666	317	106	191	20	6.6	4.1	12.5	3.0
NEW KENT COUNTY	244	198	38	8	16	12	4		6.6	6.1	10.5	
POWHATAN COUNTY	268	248	17	3	20	14	5	1	7.5	5.6	29.4	33.3
RICHMOND CITY	5,640	1,787	3,379	474	624	109	472	43	11.1	6.1	14.0	9.1
PLANNING DISTRICT 16	5,618	4,185	1,109	324	436	295	123	18	7.8	7.0	11.1	5.6
CAROLINE COUNTY	476	347	117	12	44	29	14	1	9.2	8.4	12.0	8.3
KING GEORGE COUNTY	384	302	69	13	26	18	8		6.8	6.0	11.6	
SPOTSYLVANIA COUNTY	1,846	1,449	280	117	157	113	37	7	8.5	7.8	13.2	6.0
STAFFORD COUNTY	2,017	1,513	386	118	119	79	35	5	5.9	5.2	9.1	4.2
FREDERICKSBURG CITY	895	574	257	64	90	56	29	5	10.1	9.8	11.3	7.8
PLANNING DISTRICT 17	592	332	238	22	81	33	46	2	13.7	9.9	19.3	9.1
LANCASTER COUNTY	128	63	63	2	14	4	10		10.9	6.3	15.9	
NORTHUMBERLAND COUNTY	133	81	47	5	18	9	8	1	13.5	11.1	17.0	20.0
RICHMOND COUNTY	97	50	42	5	12	6	6		12.4	12.0	14.3	
WESTMORELAND COUNTY	234	138	86	10	37	14	22	1	15.8	10.1	25.6	10.0
PLANNING DISTRICT 18	1,143	883	216	44	131	92	33	6	11.5	10.4	15.3	13.6
ESSEX COUNTY	188	90	91	7	30	13	16	1	16.0	14.4	17.6	14.3
GLOUCESTER COUNTY	445	392	35	18	52	46	4	2	11.7	11.7	11.4	11.1
KING AND QUEEN COUNTY	85	52	29	4	12	8	4		14.1	15.4	13.8	
KING WILLIAM COUNTY	238	196	32	10	24	16	5	3	10.1	8.2	15.6	30.0
MATHEWS COUNTY	83	72	7	4	5	4	1		6.0	5.6	14.3	
MIDDLESEX COUNTY	104	81	22	1	8	5	3		7.7	6.2	13.6	
PLANNING DISTRICT 19	3,135	1,314	1,690	131	459	157	286	16	14.6	11.9	16.9	12.2
DINWIDDIE COUNTY	279	189	85	5	38	23	13	2	13.6	12.2	15.3	40.0
GREENSVILLE COUNTY	151	45	95	11	26	7	17	2	17.2	15.6	17.9	18.2
PRINCE GEORGE COUNTY	442	272	149	21	43	28	15		9.7	10.3	10.1	
SURRY COUNTY	83	38	43	2	8	4	4		9.6	10.5	9.3	
SUSSEX COUNTY	146	54	89	3	21	9	12		14.4	16.7	13.5	
COLONIAL HEIGHTS CITY	342	215	109	18	40	25	12	3	11.7	11.6	11.0	16.7
EMPORIA CITY	89	13	76		20	1	19		22.5	7.7	25.0	
HOPEWELL CITY	515	245	246	24	74	24	47	3	14.4	9.8	19.1	12.5
PETERSBURG CITY	1,088	243	798	47	189	36	147	6	17.4	14.8	18.4	12.8
PLANNING DISTRICT 20	22,660	11,512	9,544	1,604	2,206	731	1,381	94	9.7	6.3	14.5	5.9
ISLE OF WIGHT COUNTY	453	301	141	11	37	20	16	1	8.2	6.6	11.3	9.1
SOUTHAMPTON COUNTY	174	105	68	1	19	7	11	1	10.9	6.7	16.2	100.0
CHESAPEAKE CITY	3,901	2,176	1,532	193	358	134	218	6	9.2	6.2	14.2	3.1
FRANKLIN CITY	203	64	134	5	16	5	11		7.9	7.8	8.2	
NORFOLK CITY	5,517	2,099	3,026	392	653	150	467	36	11.8	7.1	15.4	9.2
PORTSMOUTH CITY	2,297	768	1,469	60	298	56	239	3	13.0	7.3	16.3	5.0
SUFFOLK CITY	1,506	698	751	57	166	39	124	3	11.0	5.6	16.5	5.3
VIRGINIA BEACH CITY	8,609	5,301	2,423	885	659	320	295	44	7.7	6.0	12.2	5.0
PLANNING DISTRICT 21	8,818	4,125	3,993	700	866	299	518	49	9.8	7.2	13.0	7.0
JAMES CITY COUNTY	787	530	158	99	54	23	25	6	6.9	4.3	15.8	6.1
YORK COUNTY	737	555	106	76	50	35	10	5	6.8	6.3	9.4	6.6
HAMPTON CITY	2,641	1,056	1,428	157	288	88	192	8	10.9	8.3	13.4	5.1
NEWPORT NEWS CITY	4,271	1,698	2,238	335	433	122	284	27	10.1	7.2	12.7	8.1
POQUOSON CITY	115	109	1	5	12	12			10.4	11.0		
WILLIAMSBURG CITY	267	177	62	28	29	19	7	3	10.9	10.7	11.3	10.7
PLANNING DISTRICT 22	758	431	301	26	97	38	56	3	12.8	8.8	18.6	11.5
ACCOMACK COUNTY	553	333	200	20	68	31	34	3	12.3	9.3	17.0	15.0
NORTHAMPTON COUNTY	205	98	101	6	29	7	22		14.1	7.1	21.8	
PLANNING DISTRICT 23	31,478	15,637	13,537	2,304	3,072	1,030	1,899	143	9.8	6.6	14.0	6.2
UNKNOWN VA CITY OR COUNTY	1		1		1		1					

NOTE: PLANNING DISTRICT 23, THE HAMPTON ROADS PLANNING DISTRICT, IS THE AGGREGATE OF PLANNING DISTRICTS 20 AND 21.

TABLE 2
RESIDENT TEENAGE TOTAL PREGNANCIES BY AGE AND RACE OF MOTHER OR PATIENT
WITH RATES PER 1,000 FEMALES AGES 10-19 POPULATION
BY PLANNING DISTRICT AND CITY OR COUNTY
VIRGINIA, 2010

PLANNING DISTRICT AND CITY / COUNTY	RESIDENT TEENAGE TOTAL PREGNANCIES BY AGE								RESIDENT TEENAGE TOTAL PREGNANCIES BY RACE							
	NUMBER OF TEENAGE PREGNANCIES				RATES PER 1,000 AGES 10-19				NUMBER OF TEENAGE PREGNANCIES				RATES PER 1,000 AGES 10-19			
	TOTAL	10-14	15-17	18-19	TOTAL	10-14	15-17	18-19	TOTAL	WHITE	BLACK	OTHER	TOTAL	WHITE	BLACK	OTHER
COMMONWEALTH OF VIRGINIA	10,970	147	2,936	7,887	21.1	0.6	18.8	69.6	10,970	5,916	4,528	526	21.1	16.7	34.9	15.4
PLANNING DISTRICT 1	185	2	43	140	33.7	0.8	25.6	116.0	185	179	4	2	33.7	33.7	26.7	69.0
LEE COUNTY	44		7	37	30.3		16.0	135.5	44	43		1	30.3	30.0		142.9
SCOTT COUNTY	29	1	7	21	22.7	1.5	17.7	99.1	29	29			22.7	23.1		
WISE COUNTY	102	1	24	77	40.7	0.9	31.7	118.3	102	97	4	1	40.7	40.4	42.6	125.0
NORTON CITY	10		5	5	38.0		54.9	70.4	10	10			38.0	44.1		
PLANNING DISTRICT 2	190	4	54	132	29.0	1.2	27.2	100.6	190	189	1		29.0	29.6	7.6	
BUCHANAN COUNTY	34		6	28	26.5		16.6	105.7	34	34			26.5	27.2		
DICKENSON COUNTY	27		9	18	28.2		32.7	90.9	27	27			28.2	28.4		
RUSSELL COUNTY	47	3	17	27	27.7	3.5	32.7	82.8	47	47			27.7	28.1		
TAZEWELL COUNTY	82	1	22	59	31.4	0.8	26.6	112.8	82	81	1		31.4	32.3	12.5	
PLANNING DISTRICT 3	320	5	105	210	29.0	0.9	30.5	91.6	320	305	13	2	29.0	28.9	33.2	24.7
BLAND COUNTY	8		1	7	23.1		8.2	97.2	8	8			23.1	23.5		
CARROLL COUNTY	37	1	13	23	21.7	1.2	24.3	74.0	37	37			21.7	22.1		
GRAYSON COUNTY	26	1	8	17	28.0	2.3	25.6	95.5	26	25	1		28.0	27.9	32.3	
SMYTH COUNTY	73		26	47	37.4		42.5	112.2	73	69	4		37.4	37.3	44.9	
WASHINGTON COUNTY	82	2	24	56	26.6	1.4	25.7	83.8	82	78	4		26.6	26.0	67.8	
WYTHE COUNTY	41	1	13	27	25.6	1.3	24.3	89.7	41	38	3		25.6	25.0	44.1	
BRISTOL CITY	36		12	24	35.8		43.2	88.9	36	33	1	2	35.8	36.5	11.6	125.0
GALAX CITY	17		8	9	41.9		70.8	123.3	17	17			41.9	46.3		
PLANNING DISTRICT 4	218	2	59	157	16.8	0.5	22.6	25.9	218	183	28	7	16.8	15.6	40.0	13.2
FLOYD COUNTY	19		5	14	20.9		16.7	106.9	19	18		1	20.9	20.5		250
GILES COUNTY	33		10	23	32.1		30.1	120.4	33	28	4	1	32.1	28.4	121.2	142.9
MONTGOMERY COUNTY	88	1	24	63	12.0	0.5	19.7	15.5	88	70	14	4	12.0	10.8	37.1	8.5
PULASKI COUNTY	51	1	14	36	26.7	1.1	23.2	102.0	51	43	7	1	26.7	24.1	64.8	76.9
RADFORD CITY	27		6	21	15.2		38.0	15.8	27	24	3		15.2	15.2	19.4	
PLANNING DISTRICT 5	424	7	107	310	25.2	0.9	20.5	88.5	424	269	153	2	25.2	20.2	49.2	4.5
ALLEGHANY COUNTY	13	1	4	8	13.1	2.0	12.4	47.1	13	12	1		13.1	12.8	17.5	
BOTETOURT COUNTY	24		4	20	11.4		5.9	66.4	24	22	2		11.4	10.9	27.4	
CRAIG COUNTY	4			4	12.3			71.4	4	4			12.3	12.3		
ROANOKE COUNTY	113	5	33	75	18.6	1.7	17.0	65.7	113	88	25		18.6	16.3	56.3	
COVINGTON CITY	11		5	6	31.8		43.9	83.3	11	10	1		31.8	34.6	17.9	
ROANOKE CITY	224	1	55	168	42.8	0.4	34.4	147.1	224	106	117	1	42.8	38.5	50.3	6.5
SALEM CITY	35		6	29	19.8		13.2	46.9	35	27	7	1	19.8	17.3	46.1	19.6
PLANNING DISTRICT 6	376	4	111	261	18.2	0.5	22.3	34.2	376	329	29	18	18.2	17.5	20.9	33.0
AUGUSTA COUNTY	72		21	51	15.7		14.4	59.9	72	71	1		15.7	16.3	5.8	
BATH COUNTY	7		2	5	27.5		22.7	119.0	7	7			27.5	28.2		
HIGHLAND COUNTY																
ROCKBRIDGE COUNTY	27	1	8	18	22.0	1.6	20.4	85.7	27	26	1		22.0	22.3	23.3	
ROCKINGHAM COUNTY	100	2	27	71	18.9	0.8	17.7	62.0	100	95	1	4	18.9	18.7	7.6	44.0
BUENA VISTA CITY	11		3	8	22.0		25.2	43.0	11	10	1		22.0	21.8	33.3	
HARRISONBURG CITY	71	1	29	41	13.0	1.2	54.4	10.1	71	52	5	14	13.0	10.9	12.4	45.6
LEXINGTON CITY	1			1	1.8			2.5	1	1			1.8	2.1		
STAUNTON CITY	35		4	31	22.8		9.1	63.3	35	23	12		22.8	20.1	34.2	
WAYNESBORO CITY	52		17	35	43.9		48.4	151.5	52	44	8		43.9	45.3	40.8	
PLANNING DISTRICT 7	295	2	80	213	20.2	0.3	17.4	77.2	295	264	21	10	20.2	19.8	21.9	36.1
CLARKE COUNTY	16		6	10	17.3		17.8	91.7	16	15	1		17.3	17.4	20.0	
FREDERICK COUNTY	84		22	62	15.5		12.6	68.1	84	78	2	4	15.5	15.8	5.7	31.5
PAGE COUNTY	34		13	21	23.4		25.9	85.7	34	33	1		23.4	23.5	27.0	
SHENANDOAH COUNTY	62	2	17	43	24.6	1.5	21.8	96.8	62	60		2	24.6	24.9		83.3
WARREN COUNTY	53		9	44	20.5		11.0	87.0	53	44	8	1	20.5	18.4	53.7	19.6
WINCHESTER CITY	46		13	33	27.3		31.3	60.4	46	34	9	3	27.3	25.3	31.4	57.7
PLANNING DISTRICT 8	1,766	20	493	1,253	13.0	0.3	11.6	59.3	1,766	1,185	427	154	13.0	12.7	20.2	7.4
ARLINGTON COUNTY	98	1	22	75	14.0	0.3	10.5	58.2	98	52	20	26	14.0	10.1	20.0	30.1
FAIRFAX COUNTY	594	4	163	427	8.8	0.1	7.6	39.8	594	428	107	59	8.8	9.3	13.2	4.4
LOUDOUN COUNTY	153	1	46	106	7.0	0.1	6.9	41.3	153	130	14	9	7.0	7.7	6.7	3.0
PRINCE WILLIAM COUNTY	555	8	147	400	19.1	0.5	16.1	84.7	555	340	187	28	19.1	18.2	24.6	9.8
ALEXANDRIA CITY	195	3	59	133	41.6	1.3	39.2	145.5	195	109	68	18	41.6	40.1	42.5	48.9
FAIRFAX CITY	43	1	16	26	34.7	1.5	43.7	124.4	43	34	5	4	34.7	36.4	66.7	17.2
FALLS CHURCH CITY	18	1	5	12	22.9	2.3	18.9	142.9	18	14	1	3	22.9	21.8	17.5	34.1
MANASSAS CITY	110	1	35	74	41.3	0.7	42.3	161.6	110	78	25	7	41.3	39.7	47.3	40.5
MANASSAS PARK CITY																
PLANNING DISTRICT 9	216	1	45	170	19.3	0.2	12.6	96.6	216	155	51	10	19.3	16.4	34.0	45.9
CULPEPER COUNTY	67	1	15	51	21.5	0.6	15.2	103.0	67	41	23	3	21.5	16.6	41.0	37.5
FAUQUIER COUNTY	75		15	60	15.8		9.6	83.2	75	58	12	5	15.8	14.0	25.1	49.5
MADISON COUNTY	12		2	10	14.4		8.1	72.5	12	10	2		14.4	13.5	23.0	
ORANGE COUNTY	54		12	42	26.0		19.0	123.5	54	41	12	1	26.0	24.1	34.3	38.5
RAPPAHANNOCK COUNTY	8		1	7	18.3		7.0	107.7	8	5	2	1	18.3	12.1	90.9	333.3
PLANNING DISTRICT 10	238	2	52	184	15.6	0.3	12.9	38.9	238	164	66	8	15.6	13.8	26.2	9.8
ALBEMARLE COUNTY	72		18	54	9.5		10.0	19.0	72	56	12	4	9.5	9.1	13.2	7.1
FLUVANNA COUNTY	17		5	12	10.6		9.6	48.4	17	7	10		10.6	5.4	34.2	
GREENE COUNTY	13		3	10	11.8		8.8	50.5	13	11	2		11.8	11.1	20.6	
LOUISA COUNTY	57	1	17	39	29.3	1.1	25.6	115.4	57	43	14		29.3	28.8	32.6	
NELSON COUNTY	13		1	12	16.3		4.4	85.1	13	12	1		16.3	18.6	7.1	
CHARLOTTESVILLE CITY	66	1	8	57	30.3	1.4	16.9	59.1	66	35	27	4	30.3	26.1	41.5	21.7
PLANNING DISTRICT 11	370	8	100	262	20.8	1.1	20.6	48.0	370	220	148	2	20.8	16.1	40.0	5.2
AMHERST COUNTY	61		14	47	27.1		21.6	74.4	61	38	23		27.1	21.9	48.7	
APPOMATTOX COUNTY	24	2	6	16	26.6	4.2	21.7	109.6	24	17	7		26.6	25.8	29.5	
BEDFORD COUNTY	58		16	42	13.1		11.3	56.8	58	48	10		13.1	11.9	36.5	
CAMPBELL COUNTY	68		27	41	18.8		23.9	59.5	68	48	20		18.8	16.3	33.1	
BEDFORD CITY	8		2	6	21.3		18.2	63.8	8	3	5		21.3	11.6	43.1	
LYNCHBURG CITY	151	6	35	110	24.3	3.4	27.4	34.8	151	66	83	2	24.3	16.3	41.6	11.2

[continued]

TABLE 2
RESIDENT TEENAGE TOTAL PREGNANCIES BY AGE AND RACE OF MOTHER OR PATIENT
WITH RATES PER 1,000 FEMALES AGES 10-19 POPULATION
BY PLANNING DISTRICT AND CITY OR COUNTY
VIRGINIA, 2010

PLANNING DISTRICT AND CITY / COUNTY	RESIDENT TEENAGE TOTAL PREGNANCIES BY AGE								RESIDENT TEENAGE TOTAL PREGNANCIES BY RACE							
	NUMBER OF TEENAGE PREGNANCIES				RATES PER 1,000 AGES 10-19				NUMBER OF TEENAGE PREGNANCIES				RATES PER 1,000 AGES 10-19			
	TOTAL	10-14	15-17	18-19	TOTAL	10-14	15-17	18-19	TOTAL	WHITE	BLACK	OTHER	TOTAL	WHITE	BLACK	OTHER
COMMONWEALTH OF VIRGINIA	10,970	147	2,936	7,887	21.1	0.6	18.8	69.6	10,970	5,916	4,528	526	21.1	16.7	34.9	15.4
PLANNING DISTRICT 12	378	7	89	282	25.4	1.0	19.2	93.8	378	213	155	10	25.4	20.8	34.7	65.4
FRANKLIN COUNTY	68		14	54	19.3		13.1	66.0	68	57	10	1	19.3	18.6	23.9	23.3
HENRY COUNTY	78	2	17	59	25.4	1.3	17.0	112.6	78	54	22	2	25.4	24.0	27.9	66.7
PATRICK COUNTY	23	1	4	18	21.9	1.8	12.6	94.2	23	20	3		21.9	20.8	36.1	
PITTSYLVANIA COUNTY	77	1	21	55	20.5	0.5	17.4	83.3	77	39	37	1	20.5	14.3	37.1	38.5
DANVILLE CITY	91	2	23	66	35.0	1.6	30.0	107.0	91	29	57	5	35.0	31.7	34.5	142.9
MARTINSVILLE CITY	41	1	10	30	47.0	2.6	35.3	151.5	41	14	26	1	47.0	42.8	48.9	76.9
PLANNING DISTRICT 13	151	4	45	102	29.2	1.6	27.6	105.5	151	68	83		29.2	26.4	32.5	
BRUNSWICK COUNTY	34	1	12	21	33.3	2.1	38.7	86.1	34	10	24		33.3	32.7	33.8	
HALIFAX COUNTY	70		17	53	30.4		23.2	125.3	70	43	27		30.4	33.7	26.5	
MECKLENBURG COUNTY	47	3	16	28	25.6	3.2	27.3	93.3	47	15	32		25.6	15.2	39.0	
PLANNING DISTRICT 14	166	1	38	127	24.3	0.3	20.7	60.4	166	86	75	5	24.3	19.6	31.5	59.5
AMELIA COUNTY	20		4	16	25.9		16.5	118.5	20	12	8		25.9	21.5	39.0	
BUCKINGHAM COUNTY	27		3	24	28.9		10.3	121.2	27	19	8		28.9	33.0	22.9	
CHARLOTTE COUNTY	20	1	9	10	23.2	2.4	33.1	58.8	20	12	8		23.2	22.8	24.0	
CUMBERLAND COUNTY	17		3	14	25.5		14.4	102.9	17	9	8		25.5	22.5	30.9	
LUNENBURG COUNTY	25		5	20	36.3		22.3	135.1	25	12	11	2	36.3	27.9	44.2	200.0
NOTTOWAY COUNTY	22		5	17	24.7		19.2	99.4	22	10	10	2	24.7	20.0	27.0	105.3
PRINCE EDWARD COUNTY	35		9	26	17.2		26.8	22.7	35	12	22	1	17.2	8.6	35.9	34.5
PLANNING DISTRICT 15	1,400	16	391	993	20.5	0.5	19.0	64.5	1,400	462	830	108	20.5	11.4	33.3	35.1
CHARLES CITY COUNTY	9		2	7	24.3		16.7	94.6	9	2	7		24.3	14.6	38.0	
CHESTERFIELD COUNTY	314	4	100	210	13.1	0.3	13.4	45.3	314	147	126	41	13.1	9.4	16.9	41.5
GOOCHLAND COUNTY	15		2	13	12.5		5.3	71.4	15	10	5		12.5	10.6	20.7	
HANOVER COUNTY	85	1	20	64	11.7	0.3	8.7	50.1	85	62	20	3	11.7	9.7	27.6	16.6
HENRICO COUNTY	317	5	77	235	16.3	0.5	12.1	74.3	317	106	191	20	16.3	9.9	25.3	16.0
NEW KENT COUNTY	16		5	11	13.6		12.9	60.1	16	12	4		13.6	12.2	23.8	
POWHATAN COUNTY	20		4	16	11.2		6.7	58.8	20	14	5	1	11.2	8.7	30.5	62.5
RICHMOND CITY	624	6	181	437	47.8	1.3	61.5	77.8	624	109	472	43	47.8	26.7	56.0	78.6
PLANNING DISTRICT 16	436	1	109	326	17.0	0.1	13.3	67.8	436	295	123	18	17.0	15.7	21.3	18.2
CAROLINE COUNTY	44		10	34	25.3		18.6	107.6	44	29	14	1	25.3	26.7	22.5	37.0
KING GEORGE COUNTY	26		4	22	15.7		7.6	89.4	26	18	8		15.7	14.5	21.2	
SPOTSYLVANIA COUNTY	157		44	113	16.4		13.7	73.3	157	113	37	7	16.4	15.4	19.6	21.4
STAFFORD COUNTY	119	1	31	87	11.1	0.2	8.6	54.4	119	79	35	5	11.1	10.1	15.0	10.0
FREDERICKSBURG CITY	90		20	70	46.4		61.0	63.3	90	56	29	5	46.4	43.4	52.1	54.3
PLANNING DISTRICT 17	81	1	20	60	32.4	0.8	25.9	120.2	81	33	46	2	32.4	22.1	47.1	58.8
LANCASTER COUNTY	14	1	2	11	27.5	4.0	13.9	97.3	14	4	10		27.5	15.1	42.0	
NORTHUMBERLAND COUNTY	18		6	12	33.3		40.3	99.2	18	9	8	1	33.3	26.8	39.8	333.3
RICHMOND COUNTY	12		3	9	26.4		20.7	108.4	12	6	6		26.4	19.2	44.1	
WESTMORELAND COUNTY	37		9	28	37.1		27.0	153.8	37	14	22	1	37.1	24.3	54.9	52.6
PLANNING DISTRICT 18	131	2	31	98	23.4	0.7	16.4	98.4	131	92	33	6	23.4	21.1	29.8	45.8
ESSEX COUNTY	30	1	6	23	38.9	2.9	22.5	147.4	30	13	16	1	38.9	33.2	47.2	24.4
GLOUCESTER COUNTY	52	1	12	39	21.9	0.9	15.1	89.9	52	46	4	2	21.9	22.0	16.1	52.6
KING AND QUEEN COUNTY	12		2	10	30.9		15.5	156.3	12	8	4		30.9	30.7	33.6	
KING WILLIAM COUNTY	24		6	18	22.5		16.5	109.8	24	16	5	3	22.5	19.9	22.0	81.1
MATHEWS COUNTY	5		1	4	10.0		6.1	49.4	5	4	1		10.0	9.2	15.2	
MIDDLESEX COUNTY	8		4	4	16.0		23.0	41.2	8	5	3		16.0	12.8	28.3	
PLANNING DISTRICT 19	459	8	133	318	43.1	1.6	39.7	147.0	459	157	286	16	43.1	31.3	52.3	92.5
DINWIDDIE COUNTY	38		10	28	20.0		16.3	66.7	38	23	13	2	20.0	21.0	16.5	142.9
GREENSVILLE COUNTY	26		6	20	45.9		36.8	190.5	26	7	17	2	45.9	38.9	44.5	500.0
PRINCE GEORGE COUNTY	43	1	12	30	18.6	0.9	16.6	71.6	43	28	15		18.6	19.7	17.9	
SURRY COUNTY	8		1	7	18.6		6.9	102.9	8	4	4		18.6	18.5	18.8	
SUSSEX COUNTY	21		7	14	37.7		37.0	133.3	21	9	12		37.7	41.3	35.8	
COLONIAL HEIGHTS CITY	40	1	3	36	35.5	1.7	8.7	187.5	40	25	12	3	35.5	27.5	70.6	62.5
EMPORIA CITY	20	1	7	12	50.0	4.7	58.8	181.8	20	1	19		50.0	11.0	63.1	
HOPEWELL CITY	74	1	26	47	49.7	1.5	53.2	147.3	74	24	47	3	49.7	33.9	61.9	130.4
PETERSBURG CITY	189	4	61	124	100.4	4.7	107.8	264.4	189	36	147	6	100.4	189.5	87.6	428.6
PLANNING DISTRICT 20	2,206	38	575	1,593	29.1	1.0	24.8	97.9	2,206	731	1,381	94	29.1	17.9	44.3	24.7
ISLE OF WIGHT COUNTY	37		14	23	16.1		18.3	61.5	37	20	16	1	16.1	12.4	24.5	25.6
SOUTHAMPTON COUNTY	19		4	15	17.0		10.6	77.7	19	7	11	1	17.0	10.1	26.6	90.9
CHESAPEAKE CITY	358	5	95	258	21.9	0.6	18.0	93.0	358	134	218	6	21.9	13.5	38.0	8.7
FRANKLIN CITY	16		5	11	29.1		27.8	88.7	16	5	11		29.1	30.3	29.0	
NORFOLK CITY	653	13	167	473	43.4	2.1	43.0	94.2	653	150	467	36	43.4	28.0	51.7	55.8
PORTSMOUTH CITY	298	5	86	207	52.0	1.9	47.7	168.3	298	56	239	3	52.0	32.5	61.3	28.0
SUFFOLK CITY	166	9	42	115	28.1	3.0	22.2	115.1	166	39	124	3	28.1	14.8	39.4	23.3
VIRGINIA BEACH CITY	659	6	162	491	22.8	0.4	17.9	88.4	659	320	295	44	22.8	17.0	37.4	20.1
PLANNING DISTRICT 21	866	11	229	626	26.0	0.7	23.5	72.5	866	299	518	49	26.0	16.9	36.2	35.3
JAMES CITY COUNTY	54	1	15	38	13.4	0.5	11.4	58.6	54	23	25	6	13.4	7.3	34.2	40.0
YORK COUNTY	50	1	9	40	10.0	0.4	5.4	53.0	50	35	10	5	10.0	9.0	13.1	14.2
HAMPTON CITY	288	3	87	198	30.4	0.7	32.1	75.0	288	88	192	8	30.4	29.2	31.3	26.2
NEWPORT NEWS CITY	433	5	109	319	34.8	0.9	30.0	97.8	433	122	284	27	34.8	21.9	44.1	63.4
POQUOSON CITY	12		5	7	12.6		14.9	47.6	12	12			12.6	13.2		
WILLIAMSBURG CITY	29	1	4	24	19.7	5.5	35.1	20.4	29	19	7	3	19.7	16.8	31.4	25.4
PLANNING DISTRICT 22	97	1	26	70	39.2	0.9	33.9	131.1	97	38	56	3	39.2	25.5	59.5	78.9
ACCOMACK COUNTY	68	1	19	48	37.4	1.2	34.2	117.9	68	31	34	3	37.4	27.2	52.6	100.0
NORTHAMPTON COUNTY	29		7	22	44.3		33.2	173.2	29	7	22		44.3	19.8	74.8	
PLANNING DISTRICT 23	3,072	49	804	2,219	28.1	1.0	24.4	89.1	3,072	1,030	1,899	143	28.1	17.6	41.8	27.5
UNKNOWN VA CITY OR COUNTY	1		1						1		1					

NOTE: PLANNING DISTRICT 23, THE HAMPTON ROADS PLANNING DISTRICT, IS THE AGGREGATE OF PLANNING DISTRICTS 20 AND 21.

TABLE 3
RESIDENT TEENAGE NON-MARITAL PREGNANCIES BY AGE AND RACE OF MOTHER OR PATIENT WITH PERCENTS TEENAGE NON-MARITAL PREGNANCIES OF TOTAL TEENAGE PREGNANCIES BY PLANNING DISTRICT AND CITY OR COUNTY
VIRGINIA, 2010

PLANNING DISTRICT AND CITY / COUNTY	RESIDENT TEENAGE NON-MARITAL PREGNANCIES BY AGE								RESIDENT TEENAGE NON-MARITAL PREGNANCIES BY RACE							
	NUMBER OF NON-MARITAL PREGNANCIES				PERCENTS NON-MARITAL				NUMBER OF NON-MARITAL PREGNANCIES				PERCENTS NON-MARITAL			
	TOTAL	10-14	15-17	18-19	TOTAL	10-14	15-17	18-19	TOTAL	WHITE	BLACK	OTHER	TOTAL	WHITE	BLACK	OTHER
COMMONWEALTH OF VIRGINIA	9,845	140	2,806	6,899	89.7	95.2	95.6	87.5	9,845	5,033	4,351	461	89.7	85.1	96.1	87.6
PLANNING DISTRICT 1	142	2	42	98	76.8	100.0	97.7	70.0	142	137	3	2	76.8	76.5	75.0	100.0
LEE COUNTY	31		7	24	70.5		100.0	64.9	31	30		1	70.5	69.8		100.0
SCOTT COUNTY	22	1	6	15	75.9	100.0	85.7	71.4	22	22			75.9	75.9		
WISE COUNTY	79	1	24	54	77.5	100.0	100.0	70.1	79	75	3	1	77.5	77.3	75.0	100.0
NORTON CITY	10		5	5	100.0		100.0	100.0	10	10			100.0	100.0		
PLANNING DISTRICT 2	133	2	43	88	70.0	50.0	79.6	66.7	133	132	1		70.0	69.8	100.0	
BUCHANAN COUNTY	24		3	21	70.6		50.0	75.0	24	24			70.6	70.6		
DICKENSON COUNTY	21		8	13	77.8		88.9	72.2	21	21			77.8	77.8		
RUSSELL COUNTY	30	2	13	15	63.8	66.7	76.5	55.6	30	30			63.8	63.8		
TAZEWELL COUNTY	58		19	39	70.7		86.4	66.1	58	57	1		70.7	70.4	100.0	
PLANNING DISTRICT 3	237	4	89	144	74.1	80.0	84.8	68.6	237	224	11	2	74.1	73.4	84.6	100.0
BLAND COUNTY	7		1	6	87.5		100.0	85.7	7	7			87.5	87.5		
CARROLL COUNTY	31	1	9	21	83.8	100.0	69.2	91.3	31	31			83.8	83.8		
GRAYSON COUNTY	16	1	6	9	61.5	100.0	75.0	52.9	16	15	1		61.5	60.0	100.0	
SMYTH COUNTY	52		22	30	71.2		84.6	63.8	52	50	2		71.2	72.5	50.0	
WASHINGTON COUNTY	64	1	22	41	78.0	50.0	91.7	73.2	64	60	4		78.0	76.9	100.0	
WYTHE COUNTY	27	1	11	15	65.9	100.0	84.6	55.6	27	24	3		65.9	63.2	100.0	
BRISTOL CITY	25		11	14	69.4		91.7	58.3	25	22	1	2	69.4	66.7	100.0	100.0
GALAX CITY	15		7	8	88.2		87.5	88.9	15	15			88.2	88.2		
PLANNING DISTRICT 4	172	2	50	120	78.9	100.0	84.7	76.4	172	144	26	2	78.9	78.7	92.9	28.6
FLOYD COUNTY	14		4	10	73.7		80.0	71.4	14	14			73.7	77.8		
GILES COUNTY	24		7	17	72.7		70.0	73.9	24	21	3		72.7	75.0	75.0	
MONTGOMERY COUNTY	72	1	22	49	81.8	100.0	91.7	77.8	72	57	13	2	81.8	81.4	92.9	50.0
PULASKI COUNTY	40	1	12	27	78.4	100.0	85.7	75.0	40	33	7		78.4	76.7	100.0	
RADFORD CITY	22		5	17	81.5		83.3	81.0	22	19	3		81.5	79.2	100.0	
PLANNING DISTRICT 5	351	6	99	246	82.8	85.7	92.5	79.4	351	219	131	1	82.8	81.4	85.6	50.0
ALLEGHANY COUNTY	10	1	4	5	76.9	100.0	100.0	62.5	10	9	1		76.9	75.0	100.0	
BOTETOURT COUNTY	17		4	13	70.8		100.0	65.0	17	15	2		70.8	68.2	100.0	
CRAIG COUNTY	4			4	100.0			100.0	4	4			100.0	100.0		
ROANOKE COUNTY	105	4	31	70	92.9	80.0	93.9	93.3	105	82	23		92.9	93.2	92.0	
COVINGTON CITY	10		5	5	90.9		100.0	83.3	10	10			90.9	100.0		
ROANOKE CITY	180	1	49	130	80.4	100.0	89.1	77.4	180	80	100		80.4	75.5	85.5	
SALEM CITY	25		6	19	71.4		100.0	65.5	25	19	5	1	71.4	70.4	71.4	100.0
PLANNING DISTRICT 6	339	3	104	232	90.2	75.0	93.7	88.9	339	294	29	16	90.2	89.4	100.0	88.9
AUGUSTA COUNTY	61		17	44	84.7		81.0	86.3	61	60	1		84.7	84.5	100.0	
BATH COUNTY	5		2	3	71.4		100.0	60.0	5	5			71.4	71.4		
HIGHLAND COUNTY																
ROCKBRIDGE COUNTY	23		8	15	85.2		100.0	83.3	23	22	1		85.2	84.6	100.0	
ROCKINGHAM COUNTY	92	2	25	65	92.0	100.0	92.6	91.5	92	88	1	3	92.0	92.6	100.0	75.0
BUENA VISTA CITY	11		3	8	100.0		100.0	100.0	11	10	1		100.0	100.0	100.0	
HARRISONBURG CITY	64	1	29	34	90.1	100.0	100.0	82.9	64	46	5	13	90.1	88.5	100.0	92.9
LEXINGTON CITY	1			1	100.0			100.0	1	1			100.0	100.0		
STAUNTON CITY	33		4	29	94.3		100.0	93.5	33	21	12		94.3	91.3	100.0	
WAYNESBORO CITY	49		16	33	94.2		94.1	94.3	49	41	8		94.2	93.2	100.0	
PLANNING DISTRICT 7	267	2	75	190	90.5	100.0	93.8	89.2	267	238	21	8	90.5	90.2	100.0	80.0
CLARKE COUNTY	13		4	9	81.3		66.7	90.0	13	12	1		81.3	80.0	100.0	
FREDERICK COUNTY	72		20	52	85.7		90.9	83.9	72	68	2	2	85.7	87.2	100.0	50.0
PAGE COUNTY	33		13	20	97.1		100.0	95.2	33	32	1		97.1	97.0	100.0	
SHENANDOAH COUNTY	60	2	17	41	96.8	100.0	100.0	95.3	60	58		2	96.8	96.7		100.0
WARREN COUNTY	49		9	40	92.5		100.0	90.9	49	40	8	1	92.5	90.9	100.0	100.0
WINCHESTER CITY	40		12	28	87.0		92.3	84.8	40	28	9	3	87.0	82.4	100.0	100.0
PLANNING DISTRICT 8	1,634	19	477	1,138	92.5	95.0	96.8	90.8	1,634	1,081	415	138	92.5	91.2	97.2	89.6
ARLINGTON COUNTY	88	1	20	67	89.8	100.0	90.9	89.3	88	47	19	22	89.8	90.4	95.0	84.6
FAIRFAX COUNTY	541	4	158	379	91.1	100.0	96.9	88.8	541	386	103	52	91.1	90.2	96.3	88.1
LOUDOUN COUNTY	142	1	45	96	92.8	100.0	97.8	90.6	142	120	14	8	92.8	92.3	100.0	88.9
PRINCE WILLIAM COUNTY	514	7	140	367	92.6	87.5	95.2	91.8	514	308	182	24	92.6	90.6	97.3	85.7
ALEXANDRIA CITY	187	3	59	125	95.9	100.0	100.0	94.0	187	103	66	18	95.9	94.5	97.1	100.0
FAIRFAX CITY	42	1	15	26	97.7	100.0	93.8	100.0	42	33	5	4	97.7	97.1	100.0	100.0
FALLS CHURCH CITY	17	1	5	11	94.4	100.0	100.0	91.7	17	13	1	3	94.4	92.9	100.0	100.0
MANASSAS CITY	103	1	35	67	93.6	100.0	100.0	90.5	103	71	25	7	93.6	91.0	100.0	100.0
MANASSAS PARK CITY																
PLANNING DISTRICT 9	197	1	45	151	91.2	100.0	100.0	88.8	197	137	50	10	91.2	88.4	98.0	100.0
CULPEPER COUNTY	63	1	15	47	94.0	100.0	100.0	92.2	63	37	23	3	94.0	90.2	100.0	100.0
FAUQUIER COUNTY	69		15	54	92.0		100.0	90.0	69	52	12	5	92.0	89.7	100.0	100.0
MADISON COUNTY	12		2	10	100.0		100.0	100.0	12	10	2		100.0	100.0	100.0	
ORANGE COUNTY	47		12	35	87.0		100.0	83.3	47	34	12	1	87.0	82.9	100.0	100.0
RAPPAHANNOCK COUNTY	6		1	5	75.0		100.0	71.4	6	4	1	1	75.0	80.0	50.0	100.0
PLANNING DISTRICT 10	222	2	50	170	93.3	100.0	96.2	92.4	222	150	64	8	93.3	91.5	97.0	100.0
ALBEMARLE COUNTY	67		16	51	93.1		88.9	94.4	67	51	12	4	93.1	91.1	100.0	100.0
FLUVANNA COUNTY	16		5	11	94.1		100.0	91.7	16	6	10		94.1	85.7	100.0	
GREENE COUNTY	11		3	8	84.6		100.0	80.0	11	9	2		84.6	81.8	100.0	
LOUISA COUNTY	54	1	17	36	94.7	100.0	100.0	92.3	54	40	14		94.7	93.0	100.0	
NELSON COUNTY	10		1	9	76.9		100.0	75.0	10	9	1		76.9	75.0	100.0	
CHARLOTTESVILLE CITY	64	1	8	55	97.0	100.0	100.0	96.5	64	35	25	4	97.0	100.0	92.6	100.0
PLANNING DISTRICT 11	335	8	94	233	90.5	100.0	94.0	88.9	335	195	138	2	90.5	88.6	93.2	100.0
AMHERST COUNTY	56		14	42	91.8		100.0	89.4	56	35	21		91.8	92.1	91.3	
APPOMATTOX COUNTY	24	2	6	16	100.0	100.0	100.0	100.0	24	17	7		100.0	100.0	100.0	
BEDFORD COUNTY	48		12	36	82.8		75.0	85.7	48	40	8		82.8	83.3	80.0	
CAMPBELL COUNTY	62		26	36	91.2		96.3	87.8	62	42	20		91.2	87.5	100.0	
BEDFORD CITY	6		2	4	75.0		100.0	66.7	6	3	3		75.0	100.0	60.0	
LYNCHBURG CITY	139	6	34	99	92.1	100.0	97.1	90.0	139	58	79	2	92.1	87.9	95.2	100.0

[continued]

TABLE 3
RESIDENT TEENAGE NON-MARITAL PREGNANCIES BY AGE AND RACE OF MOTHER OR PATIENT WITH PERCENTS TEENAGE NON-MARITAL PREGNANCIES OF TOTAL TEENAGE PREGNANCIES BY PLANNING DISTRICT AND CITY OR COUNTY
VIRGINIA, 2010

PLANNING DISTRICT AND CITY / COUNTY	RESIDENT TEENAGE NON-MARITAL PREGNANCIES BY AGE								RESIDENT TEENAGE NON-MARITAL PREGNANCIES BY RACE							
	NUMBER OF NON-MARITAL PREGNANCIES				PERCENTS NON-MARITAL				NUMBER OF NON-MARITAL PREGNANCIES				PERCENTS NON-MARITAL			
	TOTAL	10-14	15-17	18-19	TOTAL	10-14	15-17	18-19	TOTAL	WHITE	BLACK	OTHER	TOTAL	WHITE	BLACK	OTHER
COMMONWEALTH OF VIRGINIA	9,845	140	2,806	6,899	89.7	95.2	95.6	87.5	9,845	5,033	4,351	461	89.7	85.1	96.1	87.6
PLANNING DISTRICT 12	322	7	77	238	85.2	100.0	86.5	84.4	322	162	151	9	85.2	76.1	97.4	90.0
FRANKLIN COUNTY	54		11	43	79.4		78.6	79.6	54	44	9	1	79.4	77.2	90.0	100.0
HENRY COUNTY	65	2	15	48	83.3	100.0	88.2	81.4	65	43	20	2	83.3	79.6	90.9	100.0
PATRICK COUNTY	17	1	4	12	73.9	100.0	100.0	66.7	17	14	3		73.9	70.0	100.0	
PITTSYLVANIA COUNTY	64	1	17	46	83.1	100.0	81.0	83.6	64	26	37	1	83.1	66.7	100.0	100.0
DANVILLE CITY	84	2	21	61	92.3	100.0	91.3	92.4	84	24	56	4	92.3	82.8	98.2	80.0
MARTINSVILLE CITY	38	1	9	28	92.7	100.0	90.0	93.3	38	11	26	1	92.7	78.6	100.0	100.0
PLANNING DISTRICT 13	136	4	43	89	90.1	100.0	95.6	87.3	136	56	80		90.1	82.4	96.4	
BRUNSWICK COUNTY	33	1	12	20	97.1	100.0	100.0	95.2	33	10	23		97.1	100.0	95.8	
HALIFAX COUNTY	60		16	44	85.7		94.1	83.0	60	33	27		85.7	76.7	100.0	
MECKLENBURG COUNTY	43	3	15	25	91.5	100.0	93.8	89.3	43	13	30		91.5	86.7	93.8	
PLANNING DISTRICT 14	146	1	37	108	88.0	100.0	97.4	85.0	146	69	73	4	88.0	80.2	97.3	80.0
AMELIA COUNTY	18		4	14	90.0		100.0	87.5	18	10	8		90.0	83.3	100.0	
BUCKINGHAM COUNTY	23		3	20	85.2		100.0	83.3	23	15	8		85.2	78.9	100.0	
CHARLOTTE COUNTY	17	1	9	7	85.0	100.0	100.0	70.0	17	9	8		85.0	75.0	100.0	
CUMBERLAND COUNTY	15		3	12	88.2		100.0	85.7	15	7	8		88.2	77.8	100.0	
LUNENBURG COUNTY	21		5	16	84.0		100.0	80.0	21	9	10	2	84.0	75.0	90.9	100.0
NOTTOWAY COUNTY	20		5	15	90.9		100.0	88.2	20	10	9	1	90.9	100.0	90.0	50.0
PRINCE EDWARD COUNTY	32		8	24	91.4		88.9	92.3	32	9	22	1	91.4	75.0	100.0	100.0
PLANNING DISTRICT 15	1,330	15	383	932	95.0	93.8	98.0	93.9	1,330	424	814	92	95.0	91.8	98.1	85.2
CHARLES CITY COUNTY	9		2	7	100.0		100.0	100.0	9	2	7		100.0	100.0	100.0	
CHESTERFIELD COUNTY	289	3	95	191	92.0	75.0	95.0	91.0	289	135	122	32	92.0	91.8	96.8	78.0
GOOCHLAND COUNTY	13		2	11	86.7		100.0	84.6	13	9	4		86.7	90.0	80.0	
HANOVER COUNTY	81	1	20	60	95.3	100.0	100.0	93.8	81	58	20	3	95.3	93.5	100.0	100.0
HENRICO COUNTY	292	5	76	211	92.1	100.0	98.7	89.8	292	90	186	16	92.1	84.9	97.4	80.0
NEW KENT COUNTY	14		5	9	87.5		100.0	81.8	14	10	4		87.5	83.3	100.0	
POWHATAN COUNTY	20		4	16	100.0		100.0	100.0	20	14	5	1	100.0	100.0	100.0	100.0
RICHMOND CITY	612	6	179	427	98.1	100.0	98.9	97.7	612	106	466	40	98.1	97.2	98.7	93.0
PLANNING DISTRICT 16	390	1	105	284	89.4	100.0	96.3	87.1	390	257	118	15	89.4	87.1	95.9	83.3
CAROLINE COUNTY	40		10	30	90.9		100.0	88.2	40	25	14	1	90.9	86.2	100.0	100.0
KING GEORGE COUNTY	23		4	19	88.5		100.0	86.4	23	17	6		88.5	94.4	75.0	
SPOTSYLVANIA COUNTY	136		41	95	86.6		93.2	84.1	136	94	37	5	86.6	83.2	100.0	71.4
STAFFORD COUNTY	109	1	30	78	91.6	100.0	96.8	89.7	109	70	35	4	91.6	88.6	100.0	80.0
FREDERICKSBURG CITY	82		20	62	91.1		100.0	88.6	82	51	26	5	91.1	91.1	89.7	100.0
PLANNING DISTRICT 17	73	1	19	53	90.1	100.0	95.0	88.3	73	26	45	2	90.1	78.8	97.8	100.0
LANCASTER COUNTY	11	1	2	8	78.6	100.0	100.0	72.7	11	2	9		78.6	50.0	90.0	
NORTHUMBERLAND COUNTY	18		6	12	100.0		100.0	100.0	18	9	8	1	100.0	100.0	100.0	100.0
RICHMOND COUNTY	9		3	6	75.0		100.0	66.7	9	3	6		75.0	50.0	100.0	
WESTMORELAND COUNTY	35		8	27	94.6		88.9	96.4	35	12	22	1	94.6	85.7	100.0	100.0
PLANNING DISTRICT 18	120	2	31	87	91.6	100.0	100.0	88.8	120	82	32	6	91.6	89.1	97.0	100.0
ESSEX COUNTY	29	1	6	22	96.7	100.0	100.0	95.7	29	12	16	1	96.7	92.3	100.0	100.0
GLOUCESTER COUNTY	47	1	12	34	90.4	100.0	100.0	87.2	47	42	3	2	90.4	91.3	75.0	100.0
KING AND QUEEN COUNTY	12		2	10	100.0		100.0	100.0	12	8	4		100.0	100.0	100.0	
KING WILLIAM COUNTY	20		6	14	83.3		100.0	77.8	20	12	5	3	83.3	75.0	100.0	100.0
MATHEWS COUNTY	5		1	4	100.0		100.0	100.0	5	4	1		100.0	100.0	100.0	
MIDDLESEX COUNTY	7		4	3	87.5		100.0	75.0	7	4	3		87.5	80.0	100.0	
PLANNING DISTRICT 19	434	8	129	297	94.6	100.0	97.0	93.4	434	137	282	15	94.6	87.3	98.6	93.8
DINWIDDIE COUNTY	36		9	27	94.7		90.0	96.4	36	21	13	2	94.7	91.3	100.0	100.0
GREENSVILLE COUNTY	24		6	18	92.3		100.0	90.0	24	5	17	2	92.3	71.4	100.0	100.0
PRINCE GEORGE COUNTY	37	1	11	25	86.0	100.0	91.7	83.3	37	22	15		86.0	78.6	100.0	
SURRY COUNTY	7		1	6	87.5		100.0	85.7	7	3	4		87.5	75.0	100.0	
SUSSEX COUNTY	20		7	13	95.2		100.0	92.9	20	8	12		95.2	88.9	100.0	
COLONIAL HEIGHTS CITY	35	1	3	31	87.5	100.0	100.0	86.1	35	21	12	2	87.5	84.0	100.0	66.7
EMPORIA CITY	20	1	7	12	100.0	100.0	100.0	100.0	20	1	19		100.0	100.0	100.0	
HOPEWELL CITY	73	1	26	46	98.6	100.0	100.0	97.9	73	23	47	3	98.6	95.8	100.0	100.0
PETERSBURG CITY	182	4	59	119	96.3	100.0	96.7	96.0	182	33	143	6	96.3	91.7	97.3	100.0
PLANNING DISTRICT 20	2,006	38	563	1,405	90.9	100.0	97.9	88.2	2,006	597	1,327	82	90.9	81.7	96.1	87.2
ISLE OF WIGHT COUNTY	37		14	23	100.0		100.0	100.0	37	20	16	1	100.0	100.0	100.0	100.0
SOUTHAMPTON COUNTY	16		3	13	84.2		75.0	86.7	16	4	11	1	84.2	57.1	100.0	100.0
CHESAPEAKE CITY	341	5	93	243	95.3	100.0	97.9	94.2	341	123	212	6	95.3	91.8	97.2	100.0
FRANKLIN CITY	15		5	10	93.8		100.0	90.9	15	4	11		93.8	80.0	100.0	
NORFOLK CITY	589	13	166	410	90.2	100.0	99.4	86.7	589	110	448	31	90.2	73.3	95.9	86.1
PORTSMOUTH CITY	279	5	86	188	93.6	100.0	100.0	90.8	279	48	228	3	93.6	85.7	95.4	100.0
SUFFOLK CITY	157	9	41	107	94.6	100.0	97.6	93.0	157	31	124	2	94.6	79.5	100.0	66.7
VIRGINIA BEACH CITY	572	6	155	411	86.8	100.0	95.7	83.7	572	257	277	38	86.8	80.3	93.9	86.4
PLANNING DISTRICT 21	766	11	224	531	88.5	100.0	97.8	84.8	766	236	486	44	88.5	78.9	93.8	89.8
JAMES CITY COUNTY	50	1	15	34	92.6	100.0	100.0	89.5	50	20	24	6	92.6	87.0	96.0	100.0
YORK COUNTY	41	1	9	31	82.0	100.0	100.0	77.5	41	27	9	5	82.0	77.1	90.0	100.0
HAMPTON CITY	255	3	85	167	88.5	100.0	97.7	84.3	255	70	179	6	88.5	79.5	93.2	75.0
NEWPORT NEWS CITY	381	5	106	270	88.0	100.0	97.2	84.6	381	90	267	24	88.0	73.8	94.0	88.9
POQUOSON CITY	11		5	6	91.7		100.0	85.7	11	11			91.7	91.7		
WILLIAMSBURG CITY	28	1	4	23	96.6	100.0	100.0	95.8	28	18	7	3	96.6	94.7	100.0	100.0
PLANNING DISTRICT 22	92	1	26	65	94.8	100.0	100.0	92.9	92	36	53	3	94.8	94.7	94.6	100.0
ACCOMACK COUNTY	64	1	19	44	94.1	100.0	100.0	91.7	64	30	31	3	94.1	96.8	91.2	100.0
NORTHAMPTON COUNTY	28		7	21	96.6		100.0	95.5	28	6	22		96.6	85.7	100.0	
PLANNING DISTRICT 23	2,772	49	787	1,936	90.2	100.0	97.9	87.2	2,772	833	1,813	126	90.2	80.9	95.5	88.1
UNKNOWN VA CITY OR COUNTY	1		1						1		1					

NOTE: PLANNING DISTRICT 23, THE HAMPTON ROADS PLANNING DISTRICT, IS THE AGGREGATE OF PLANNING DISTRICTS 20 AND 21.

TABLE 4
RESIDENT TEENAGE PREGNANCIES BY AGE AND RACE OF MOTHER OR PATIENT
BY PLANNING DISTRICT AND CITY OR COUNTY
VIRGINIA, 2010

PLANNING DISTRICT AND CITY/COUNTY	RACE	RESIDENT TEENAGE PREGNANCIES	AGE OF MOTHER OR PATIENT									
			AGE 10	AGE 11	AGE 12	AGE 13	AGE 14	AGE 15	AGE 16	AGE 17	AGE 18	AGE 19
COMMONWEALTH OF VIRGINIA	TOTAL	10,970			3	24	120	436	906	1,594	3,097	4,790
	WHITE	5,916				10	45	217	468	835	1,666	2,675
	BLACK	4,528			3	12	70	204	398	685	1,264	1,892
	OTHER	526				2	5	15	40	74	167	223
PLANNING DISTRICT 1	TOTAL	185					2	6	9	28	60	80
	WHITE	179					2	6	9	27	56	79
	BLACK	4								1	2	1
	OTHER	2									2	
LEE COUNTY	TOTAL	44						2	1	4	13	24
	WHITE	43						2	1	4	12	24
	BLACK											
	OTHER	1									1	
SCOTT COUNTY	TOTAL	29					1		1	6	8	13
	WHITE	29					1		1	6	8	13
	BLACK											
	OTHER											
WISE COUNTY	TOTAL	102					1	2	7	15	37	40
	WHITE	97					1	2	7	14	34	39
	BLACK	4								1	2	1
	OTHER	1									1	
NORTON CITY	TOTAL	10						2		3	2	3
	WHITE	10						2		3	2	3
	BLACK											
	OTHER											
PLANNING DISTRICT 2	TOTAL	190					4	7	11	36	51	81
	WHITE	189					4	7	11	36	51	80
	BLACK	1										1
	OTHER											
BUCHANAN COUNTY	TOTAL	34								6	9	19
	WHITE	34								6	9	19
	BLACK											
	OTHER											
DICKENSON COUNTY	TOTAL	27						1	3	5	6	12
	WHITE	27						1	3	5	6	12
	BLACK											
	OTHER											
RUSSELL COUNTY	TOTAL	47					3	2	4	11	14	13
	WHITE	47					3	2	4	11	14	13
	BLACK											
	OTHER											
TAZEWELL COUNTY	TOTAL	82					1	4	4	14	22	37
	WHITE	81					1	4	4	14	22	36
	BLACK	1										1
	OTHER											
PLANNING DISTRICT 3	TOTAL	320				1	4	11	35	59	71	139
	WHITE	305				1	3	10	34	58	67	132
	BLACK	13					1	1	1	1	3	6
	OTHER	2									1	1
BLAND COUNTY	TOTAL	8							1		3	4
	WHITE	8							1		3	4
	BLACK											
	OTHER											
CARROLL COUNTY	TOTAL	37					1		1	12	10	13
	WHITE	37					1		1	12	10	13
	BLACK											
	OTHER											
GRAYSON COUNTY	TOTAL	26					1	1	2	5	6	11
	WHITE	25					1	1	2	5	5	11
	BLACK	1									1	
	OTHER											
SMYTH COUNTY	TOTAL	73						4	12	10	10	37
	WHITE	69						4	12	9	10	34
	BLACK	4								1		3
	OTHER											
WASHINGTON COUNTY	TOTAL	82				1	1	2	11	11	20	36
	WHITE	78				1	1	2	11	11	18	34
	BLACK	4									2	2
	OTHER											
WYTHE COUNTY	TOTAL	41					1	3	3	7	10	17
	WHITE	38						2	3	7	10	16
	BLACK	3					1	1				1
	OTHER											
BRISTOL CITY	TOTAL	36						1	2	9	10	14
	WHITE	33						1	1	9	9	13
	BLACK	1							1			
	OTHER	2									1	1
GALAX CITY	TOTAL	17							3	5	2	7
	WHITE	17							3	5	2	7
	BLACK											
	OTHER											
PLANNING DISTRICT 4	TOTAL	218				1	1	16	17	26	64	93
	WHITE	183						14	13	24	54	78
	BLACK	28				1	1	2	3	2	9	10
	OTHER	7							1		1	5

TABLE 4
RESIDENT TEENAGE PREGNANCIES BY AGE AND RACE OF MOTHER OR PATIENT
BY PLANNING DISTRICT AND CITY OR COUNTY
VIRGINIA, 2010

PLANNING DISTRICT AND CITY/COUNTY	RACE	RESIDENT TEENAGE PREGNANCIES	AGE OF MOTHER OR PATIENT									
			AGE 10	AGE 11	AGE 12	AGE 13	AGE 14	AGE 15	AGE 16	AGE 17	AGE 18	AGE 19
COMMONWEALTH OF VIRGINIA	TOTAL	10,970			3	24	120	436	906	1,594	3,097	4,790
	WHITE	5,916				10	45	217	468	835	1,666	2,675
	BLACK	4,528			3	12	70	204	398	685	1,264	1,892
	OTHER	526				2	5	15	40	74	167	223
FLOYD COUNTY	TOTAL	19						3		2	8	6
	WHITE	18						3		2	8	5
	BLACK											
	OTHER	1										1
GILES COUNTY	TOTAL	33						3	2	5	9	14
	WHITE	28						3	1	4	8	12
	BLACK	4							1	1	1	1
	OTHER	1										1
MONTGOMERY COUNTY	TOTAL	88					1	6	11	7	29	34
	WHITE	70						5	9	6	23	27
	BLACK	14					1	1	1	1	5	5
	OTHER	4							1		1	2
PULASKI COUNTY	TOTAL	51				1		3	2	9	12	24
	WHITE	43						2	2	9	10	20
	BLACK	7				1		1			2	3
	OTHER	1										1
RADFORD CITY	TOTAL	27						1	2	3	6	15
	WHITE	24						1	1	3	5	14
	BLACK	3							1		1	1
	OTHER											
PLANNING DISTRICT 5	TOTAL	424				1	6	16	32	59	111	199
	WHITE	269					3	7	19	36	74	130
	BLACK	153				1	3	8	13	23	37	68
	OTHER	2						1				1
ALLEGHANY COUNTY	TOTAL	13					1		2	2	5	3
	WHITE	12					1		2	1	5	3
	BLACK	1								1		
	OTHER											
BOTETOURT COUNTY	TOTAL	24							2	2	8	12
	WHITE	22							2	2	6	12
	BLACK	2									2	
	OTHER											
CRAIG COUNTY	TOTAL	4									1	3
	WHITE	4									1	3
	BLACK											
	OTHER											
ROANOKE COUNTY	TOTAL	113				1	4	4	10	19	24	51
	WHITE	88					2	3	6	13	21	43
	BLACK	25				1	2	1	4	6	3	8
	OTHER											
COVINGTON CITY	TOTAL	11						2	2	1	1	5
	WHITE	10						2	2	1	1	4
	BLACK	1										1
	OTHER											
ROANOKE CITY	TOTAL	224					1	8	15	32	61	107
	WHITE	106						1	6	16	32	51
	BLACK	117					1	7	9	16	29	55
	OTHER	1										1
SALEM CITY	TOTAL	35						2	1	3	11	18
	WHITE	27						1	1	3	8	14
	BLACK	7									3	4
	OTHER	1						1				
PLANNING DISTRICT 6	TOTAL	376					4	15	32	64	95	166
	WHITE	329					3	12	27	55	81	151
	BLACK	29						1	3	5	9	11
	OTHER	18					1	2	2	4	5	4
AUGUSTA COUNTY	TOTAL	72						4	3	14	17	34
	WHITE	71						4	3	14	17	33
	BLACK	1										1
	OTHER											
BATH COUNTY	TOTAL	7							1	1	2	3
	WHITE	7							1	1	2	3
	BLACK											
	OTHER											
HIGHLAND COUNTY	TOTAL											
	WHITE											
	BLACK											
	OTHER											
ROCKBRIDGE COUNTY	TOTAL	27					1		3	5	4	14
	WHITE	26					1		2	5	4	14
	BLACK	1							1			
	OTHER											
ROCKINGHAM COUNTY	TOTAL	100					2	3	9	15	21	50
	WHITE	95					2	3	9	14	19	48
	BLACK	1										1
	OTHER	4								1	2	1
BUENA VISTA CITY	TOTAL	11								3	3	5
	WHITE	10								3	2	5
	BLACK	1									1	
	OTHER											

TABLE 4
RESIDENT TEENAGE PREGNANCIES BY AGE AND RACE OF MOTHER OR PATIENT
BY PLANNING DISTRICT AND CITY OR COUNTY
VIRGINIA, 2010

PLANNING DISTRICT AND CITY/COUNTY	RACE	RESIDENT TEENAGE PREGNANCIES	AGE OF MOTHER OR PATIENT									
			AGE 10	AGE 11	AGE 12	AGE 13	AGE 14	AGE 15	AGE 16	AGE 17	AGE 18	AGE 19
COMMONWEALTH OF VIRGINIA	TOTAL	10,970			3	24	120	436	906	1,594	3,097	4,790
	WHITE	5,916				10	45	217	468	835	1,666	2,675
	BLACK	4,528			3	12	70	204	398	685	1,264	1,892
	OTHER	526				2	5	15	40	74	167	223
HARRISONBURG CITY	TOTAL	71					1	5	11	13	17	24
	WHITE	52						3	8	8	13	20
	BLACK	5							1	2	1	1
	OTHER	14					1	2	2	3	3	3
LEXINGTON CITY	TOTAL	1										1
	WHITE	1										1
	BLACK											
	OTHER											
STAUNTON CITY	TOTAL	35						1	1	2	18	13
	WHITE	23						1		2	11	9
	BLACK	12							1		7	4
	OTHER											
WAYNESBORO CITY	TOTAL	52						2	4	11	13	22
	WHITE	44						1	4	8	13	18
	BLACK	8						1		3		4
	OTHER											
PLANNING DISTRICT 7	TOTAL	295				1	1	7	19	54	80	133
	WHITE	264				1		7	16	46	73	121
	BLACK	21							1	7	7	6
	OTHER	10					1		2	1		6
CLARKE COUNTY	TOTAL	16							1	5	3	7
	WHITE	15							1	5	2	7
	BLACK	1									1	
	OTHER											
FREDERICK COUNTY	TOTAL	84						3	4	15	23	39
	WHITE	78						3	4	14	22	35
	BLACK	2									1	1
	OTHER	4								1		3
PAGE COUNTY	TOTAL	34						1	4	8	8	13
	WHITE	33						1	4	7	8	13
	BLACK	1								1		
	OTHER											
SHENANDOAH COUNTY	TOTAL	62				1	1	1	6	10	23	20
	WHITE	60				1		1	6	10	23	19
	BLACK											
	OTHER	2					1					1
WARREN COUNTY	TOTAL	53						1	1	7	17	27
	WHITE	44						1		3	14	26
	BLACK	8								4	3	1
	OTHER	1							1			
WINCHESTER CITY	TOTAL	46						1	3	9	6	27
	WHITE	34						1	1	7	4	21
	BLACK	9							1	2	2	4
	OTHER	3							1			2
PLANNING DISTRICT 8	TOTAL	1,766				5	15	77	167	249	509	744
	WHITE	1,185				3	7	53	124	174	332	492
	BLACK	427				1	8	20	35	57	131	175
	OTHER	154				1		4	8	18	46	77
ARLINGTON COUNTY	TOTAL	98				1		6	8	8	32	43
	WHITE	52				1		1	4	5	15	26
	BLACK	20						3	1	1	7	8
	OTHER	26						2	3	2	10	9
FAIRFAX COUNTY	TOTAL	594				1	3	25	48	90	166	261
	WHITE	428					1	17	40	66	118	186
	BLACK	107				1	2	7	5	16	32	44
	OTHER	59						1	3	8	16	31
LOUDOUN COUNTY	TOTAL	153				1		8	14	24	29	77
	WHITE	130				1		8	12	21	22	66
	BLACK	14							2	2	3	7
	OTHER	9								1	4	4
PRINCE WILLIAM COUNTY	TOTAL	555				2	6	22	50	75	171	229
	WHITE	340				1	3	17	38	44	101	136
	BLACK	187					3	5	12	28	60	79
	OTHER	28				1				3	10	14
ALEXANDRIA CITY	TOTAL	195					3	9	25	25	62	71
	WHITE	109					1	5	15	16	37	35
	BLACK	68					2	4	8	6	21	27
	OTHER	18							2	3	4	9
FAIRFAX CITY	TOTAL	43					1	2	7	7	9	17
	WHITE	34					1	2	6	5	9	11
	BLACK	5							1	1		3
	OTHER	4								1		3
FALLS CHURCH CITY	TOTAL	18					1		2	3	7	5
	WHITE	14					1		1	3	6	3
	BLACK	1							1			
	OTHER	3									1	2
MANASSAS CITY	TOTAL	110					1	5	13	17	33	41
	WHITE	78						3	8	14	24	29
	BLACK	25					1	1	5	3	8	7
	OTHER	7						1			1	5

TABLE 4
RESIDENT TEENAGE PREGNANCIES BY AGE AND RACE OF MOTHER OR PATIENT
BY PLANNING DISTRICT AND CITY OR COUNTY
VIRGINIA, 2010

PLANNING DISTRICT AND CITY/COUNTY	RACE	RESIDENT TEENAGE PREGNANCIES	AGE OF MOTHER OR PATIENT									
			AGE 10	AGE 11	AGE 12	AGE 13	AGE 14	AGE 15	AGE 16	AGE 17	AGE 18	AGE 19
COMMONWEALTH OF VIRGINIA	TOTAL	10,970			3	24	120	436	906	1,594	3,097	4,790
	WHITE	5,916				10	45	217	468	835	1,666	2,675
	BLACK	4,528			3	12	70	204	398	685	1,264	1,892
	OTHER	526				2	5	15	40	74	167	223
MANASSAS PARK CITY	TOTAL											
	WHITE											
	BLACK											
	OTHER											
PLANNING DISTRICT 9	TOTAL	216					1	4	15	26	69	101
	WHITE	155					1	2	8	17	51	76
	BLACK	51						2	6	6	14	23
	OTHER	10							1	3	4	2
CULPEPER COUNTY	TOTAL	67					1	2	5	8	17	34
	WHITE	41					1	1	2	5	10	22
	BLACK	23						1	3	3	6	10
	OTHER	3									1	2
FAUQUIER COUNTY	TOTAL	75							4	11	27	33
	WHITE	58							2	7	22	27
	BLACK	12							1	3	2	6
	OTHER	5							1	1	3	
MADISON COUNTY	TOTAL	12							1	1	5	5
	WHITE	10							1	1	4	4
	BLACK	2									1	1
	OTHER											
ORANGE COUNTY	TOTAL	54						2	5	5	16	26
	WHITE	41						1	3	4	12	21
	BLACK	12						1	2		4	5
	OTHER	1								1		
RAPPAHANNOCK COUNTY	TOTAL	8								1	4	3
	WHITE	5									3	2
	BLACK	2									1	1
	OTHER	1								1		
PLANNING DISTRICT 10	TOTAL	238				1	1	6	15	31	70	114
	WHITE	164				1	1	4	11	21	48	78
	BLACK	66						2	3	9	19	33
	OTHER	8							1	1	3	3
ALBEMARLE COUNTY	TOTAL	72						2	9	7	15	39
	WHITE	56						2	7	5	11	31
	BLACK	12							2	2	2	6
	OTHER	4									2	2
FLUVANNA COUNTY	TOTAL	17								5	4	8
	WHITE	7								1	2	4
	BLACK	10								4	2	4
	OTHER											
GREENE COUNTY	TOTAL	13							1	2	6	4
	WHITE	11							1	2	5	3
	BLACK	2									1	1
	OTHER											
LOUISA COUNTY	TOTAL	57					1	4	3	10	21	18
	WHITE	43					1	2	3	8	17	12
	BLACK	14						2		2	4	6
	OTHER											
NELSON COUNTY	TOTAL	13								1	3	9
	WHITE	12								1	3	8
	BLACK	1										1
	OTHER											
CHARLOTTESVILLE CITY	TOTAL	66				1			2	6	21	36
	WHITE	35				1				4	10	20
	BLACK	27							1	1	10	15
	OTHER	4							1	1	1	1
PLANNING DISTRICT 11	TOTAL	370				1	7	13	37	50	106	156
	WHITE	220					2	7	24	29	61	97
	BLACK	148				1	4	6	13	21	45	58
	OTHER	2					1					1
AMHERST COUNTY	TOTAL	61						1	7	6	21	26
	WHITE	38						1	4	5	12	16
	BLACK	23							3	1	9	10
	OTHER											
APPOMATTOX COUNTY	TOTAL	24					2	3	1	2	9	7
	WHITE	17					2	2	1	1	6	5
	BLACK	7						1		1	3	2
	OTHER											
BEDFORD COUNTY	TOTAL	58						1	5	10	17	25
	WHITE	48						1	4	10	12	21
	BLACK	10							1		5	4
	OTHER											
CAMPBELL COUNTY	TOTAL	68						4	11	12	16	25
	WHITE	48						2	9	5	13	19
	BLACK	20						2	2	7	3	6
	OTHER											
BEDFORD CITY	TOTAL	8								2	1	5
	WHITE	3								2		1
	BLACK	5									1	4
	OTHER											

TABLE 4
RESIDENT TEENAGE PREGNANCIES BY AGE AND RACE OF MOTHER OR PATIENT
BY PLANNING DISTRICT AND CITY OR COUNTY
VIRGINIA, 2010

PLANNING DISTRICT AND CITY/COUNTY	RACE	RESIDENT TEENAGE PREGNANCIES	AGE OF MOTHER OR PATIENT									
			AGE 10	AGE 11	AGE 12	AGE 13	AGE 14	AGE 15	AGE 16	AGE 17	AGE 18	AGE 19
COMMONWEALTH OF VIRGINIA	TOTAL	10,970			3	24	120	436	906	1,594	3,097	4,790
	WHITE	5,916				10	45	217	468	835	1,666	2,675
	BLACK	4,528			3	12	70	204	398	685	1,264	1,892
	OTHER	526				2	5	15	40	74	167	223
LYNCHBURG CITY	TOTAL	151				1	5	4	13	18	42	68
	WHITE	66						1	6	6	18	35
	BLACK	83				1	4	3	7	12	24	32
	OTHER	2					1					1
PLANNING DISTRICT 12	TOTAL	378				1	6	9	32	48	115	167
	WHITE	213					3	7	16	22	61	104
	BLACK	155				1	3	2	15	23	52	59
	OTHER	10							1	3	2	4
FRANKLIN COUNTY	TOTAL	68						1	7	6	17	37
	WHITE	57						1	7	5	13	31
	BLACK	10								1	4	5
	OTHER	1										1
HENRY COUNTY	TOTAL	78					2	2	7	8	23	36
	WHITE	54					1	2	3	4	19	25
	BLACK	22					1		3	3	4	11
	OTHER	2							1	1		
PATRICK COUNTY	TOTAL	23					1	2		2	7	11
	WHITE	20					1	2		1	6	10
	BLACK	3								1	1	1
	OTHER											
PITTSYLVANIA COUNTY	TOTAL	77					1	1	6	14	27	28
	WHITE	39							4	7	10	18
	BLACK	37					1	1	2	7	16	10
	OTHER	1									1	
DANVILLE CITY	TOTAL	91					2	2	7	14	29	37
	WHITE	29					1	1		5	10	12
	BLACK	57					1	1	7	7	18	23
	OTHER	5								2	1	2
MARTINSVILLE CITY	TOTAL	41				1		1	5	4	12	18
	WHITE	14						1	2		3	8
	BLACK	26				1			3	4	9	9
	OTHER	1										1
PLANNING DISTRICT 13	TOTAL	151				1	3	8	10	27	40	62
	WHITE	68					2	3	4	11	24	24
	BLACK	83				1	1	5	6	16	16	38
	OTHER											
BRUNSWICK COUNTY	TOTAL	34					1	2	4	6	7	14
	WHITE	10					1		1	3	2	3
	BLACK	24						2	3	3	5	11
	OTHER											
HALIFAX COUNTY	TOTAL	70						3	2	12	24	29
	WHITE	43						2	2	6	16	17
	BLACK	27						1		6	8	12
	OTHER											
MECKLENBURG COUNTY	TOTAL	47				1	2	3	4	9	9	19
	WHITE	15					1	1	1	2	6	4
	BLACK	32				1	1	2	3	7	3	15
	OTHER											
PLANNING DISTRICT 14	TOTAL	166					1	6	10	22	54	73
	WHITE	86						2	6	12	34	32
	BLACK	75					1	4	3	10	18	39
	OTHER	5							1		2	2
AMELIA COUNTY	TOTAL	20						1	2	1	7	9
	WHITE	12							1	1	5	5
	BLACK	8						1	1		2	4
	OTHER											
BUCKINGHAM COUNTY	TOTAL	27							1	2	9	15
	WHITE	19							1	1	7	10
	BLACK	8								1	2	5
	OTHER											
CHARLOTTE COUNTY	TOTAL	20					1	3	3	3	6	4
	WHITE	12						1	3	2	4	2
	BLACK	8					1	2		1	2	2
	OTHER											
CUMBERLAND COUNTY	TOTAL	17								3	6	8
	WHITE	9								2	4	3
	BLACK	8								1	2	5
	OTHER											
LUNENBURG COUNTY	TOTAL	25						1	1	3	9	11
	WHITE	12						1		1	6	4
	BLACK	11								2	3	6
	OTHER	2							1			1
NOTTOWAY COUNTY	TOTAL	22							1	4	7	10
	WHITE	10							1	3	3	3
	BLACK	10								1	3	6
	OTHER	2									1	1
PRINCE EDWARD COUNTY	TOTAL	35						1	2	6	10	16
	WHITE	12								2	5	5
	BLACK	22						1	2	4	4	11
	OTHER	1									1	

TABLE 4
RESIDENT TEENAGE PREGNANCIES BY AGE AND RACE OF MOTHER OR PATIENT
BY PLANNING DISTRICT AND CITY OR COUNTY
VIRGINIA, 2010

PLANNING DISTRICT AND CITY/COUNTY	RACE	RESIDENT TEENAGE PREGNANCIES	AGE OF MOTHER OR PATIENT									
			AGE 10	AGE 11	AGE 12	AGE 13	AGE 14	AGE 15	AGE 16	AGE 17	AGE 18	AGE 19
COMMONWEALTH OF VIRGINIA	TOTAL	10,970			3	24	120	436	906	1,594	3,097	4,790
	WHITE	5,916				10	45	217	468	835	1,666	2,675
	BLACK	4,528			3	12	70	204	398	685	1,264	1,892
	OTHER	526				2	5	15	40	74	167	223
PLANNING DISTRICT 15	TOTAL	1,400			1	1	14	55	130	206	398	595
	WHITE	462					3	23	39	69	138	190
	BLACK	830			1	1	10	32	80	123	219	364
	OTHER	108					1		11	14	41	41
CHARLES CITY COUNTY	TOTAL	9								2	3	4
	WHITE	2									1	1
	BLACK	7								2	2	3
	OTHER											
CHESTERFIELD COUNTY	TOTAL	314					4	17	32	51	96	114
	WHITE	147					1	8	15	20	49	54
	BLACK	126					2	9	13	25	33	44
	OTHER	41					1		4	6	14	16
GOOCHLAND COUNTY	TOTAL	15							1	1	6	7
	WHITE	10							1	1	5	3
	BLACK	5									1	4
	OTHER											
HANOVER COUNTY	TOTAL	85					1	5	3	12	21	43
	WHITE	62					1	5		11	16	29
	BLACK	20							2	1	5	12
	OTHER	3							1			2
HENRICO COUNTY	TOTAL	317			1	1	3	5	27	45	87	148
	WHITE	106					1	3	9	16	34	43
	BLACK	191			1	1	2	2	18	27	43	97
	OTHER	20								2	10	8
NEW KENT COUNTY	TOTAL	16						1	2	2	2	9
	WHITE	12						1	1	2	2	6
	BLACK	4							1			3
	OTHER											
POWHATAN COUNTY	TOTAL	20							1	3	8	8
	WHITE	14								3	6	5
	BLACK	5							1		2	2
	OTHER	1										1
RICHMOND CITY	TOTAL	624					6	27	64	90	175	262
	WHITE	109						6	13	16	25	49
	BLACK	472					6	21	45	68	133	199
	OTHER	43							6	6	17	14
PLANNING DISTRICT 16	TOTAL	436					1	19	33	57	131	195
	WHITE	295						13	22	33	85	142
	BLACK	123					1	6	10	23	40	43
	OTHER	18							1	1	6	10
CAROLINE COUNTY	TOTAL	44						2	5	3	13	21
	WHITE	29						1	5	1	7	15
	BLACK	14						1		2	6	5
	OTHER	1										1
KING GEORGE COUNTY	TOTAL	26						1	1	2	10	12
	WHITE	18						1		2	5	10
	BLACK	8							1		5	2
	OTHER											
SPOTSYLVANIA COUNTY	TOTAL	157						4	15	25	45	68
	WHITE	113						4	9	15	31	54
	BLACK	37							5	10	11	11
	OTHER	7							1		3	3
STAFFORD COUNTY	TOTAL	119					1	5	7	19	32	55
	WHITE	79						3	6	11	19	40
	BLACK	35					1	2	1	8	11	12
	OTHER	5									2	3
FREDERICKSBURG CITY	TOTAL	90						7	5	8	31	39
	WHITE	56						4	2	4	23	23
	BLACK	29						3	3	3	7	13
	OTHER	5								1	1	3
PLANNING DISTRICT 17	TOTAL	81			1			3	5	12	23	37
	WHITE	33						1	3	6	7	16
	BLACK	46			1			2	2	5	15	21
	OTHER	2								1	1	
LANCASTER COUNTY	TOTAL	14			1				1	1	2	9
	WHITE	4									2	2
	BLACK	10			1				1	1		7
	OTHER											
NORTHUMBERLAND COUNTY	TOTAL	18						1	1	4	3	9
	WHITE	9								2	2	5
	BLACK	8						1	1	1	1	4
	OTHER	1								1		
RICHMOND COUNTY	TOTAL	12								3	4	5
	WHITE	6								1	2	3
	BLACK	6								2	2	2
	OTHER											
WESTMORELAND COUNTY	TOTAL	37						2	3	4	14	14
	WHITE	14						1	3	3	1	6
	BLACK	22						1		1	12	8
	OTHER	1									1	

TABLE 4
RESIDENT TEENAGE PREGNANCIES BY AGE AND RACE OF MOTHER OR PATIENT
BY PLANNING DISTRICT AND CITY OR COUNTY
VIRGINIA, 2010

PLANNING DISTRICT AND CITY/COUNTY	RACE	RESIDENT TEENAGE PREGNANCIES	AGE OF MOTHER OR PATIENT									
			AGE 10	AGE 11	AGE 12	AGE 13	AGE 14	AGE 15	AGE 16	AGE 17	AGE 18	AGE 19
COMMONWEALTH OF VIRGINIA	TOTAL	10,970			3	24	120	436	906	1,594	3,097	4,790
	WHITE	5,916				10	45	217	468	835	1,666	2,675
	BLACK	4,528			3	12	70	204	398	685	1,264	1,892
	OTHER	526				2	5	15	40	74	167	223
PLANNING DISTRICT 18	TOTAL	131				1	1	2	12	17	49	49
	WHITE	92				1		2	10	12	32	35
	BLACK	33					1		2	4	13	13
	OTHER	6								1	4	1
ESSEX COUNTY	TOTAL	30					1		2	4	9	14
	WHITE	13							1	2	5	5
	BLACK	16					1		1	2	3	9
	OTHER	1									1	
GLOUCESTER COUNTY	TOTAL	52				1		1	4	7	20	19
	WHITE	46				1		1	4	7	16	17
	BLACK	4									3	1
	OTHER	2									1	1
KING AND QUEEN COUNTY	TOTAL	12							1	1	6	4
	WHITE	8							1	1	3	3
	BLACK	4									3	1
	OTHER											
KING WILLIAM COUNTY	TOTAL	24						1	3	2	10	8
	WHITE	16						1	3		5	7
	BLACK	5								1	3	1
	OTHER	3								1	2	
MATHEWS COUNTY	TOTAL	5							1		2	2
	WHITE	4							1		2	1
	BLACK	1										1
	OTHER											
MIDDLESEX COUNTY	TOTAL	8							1	3	2	2
	WHITE	5								2	1	2
	BLACK	3							1	1	1	
	OTHER											
PLANNING DISTRICT 19	TOTAL	459				1	7	16	44	73	131	187
	WHITE	157					1	4	12	28	44	68
	BLACK	286				1	6	11	32	42	81	113
	OTHER	16						1		3	6	6
DINWIDDIE COUNTY	TOTAL	38							3	7	11	17
	WHITE	23							2	3	6	12
	BLACK	13							1	3	4	5
	OTHER	2								1	1	
GREENSVILLE COUNTY	TOTAL	26						2	2	2	9	11
	WHITE	7						1	1	1		4
	BLACK	17						1	1		8	7
	OTHER	2								1	1	
PRINCE GEORGE COUNTY	TOTAL	43					1		5	7	13	17
	WHITE	28							2	5	6	15
	BLACK	15					1		3	2	7	2
	OTHER											
SURRY COUNTY	TOTAL	8							1		4	3
	WHITE	4							1		1	2
	BLACK	4									3	1
	OTHER											
SUSSEX COUNTY	TOTAL	21							1	6	6	8
	WHITE	9								4	3	2
	BLACK	12							1	2	3	6
	OTHER											
COLONIAL HEIGHTS CITY	TOTAL	40					1			3	19	17
	WHITE	25								3	15	7
	BLACK	12					1				3	8
	OTHER	3									1	2
EMPORIA CITY	TOTAL	20					1	1	2	4	5	7
	WHITE	1								1		
	BLACK	19					1	1	2	3	5	7
	OTHER											
HOPEWELL CITY	TOTAL	74					1	5	9	12	19	28
	WHITE	24						1	2	5	6	10
	BLACK	47					1	4	7	7	11	17
	OTHER	3									2	1
PETERSBURG CITY	TOTAL	189				1	3	8	21	32	45	79
	WHITE	36					1	2	4	6	7	16
	BLACK	147				1	2	5	17	25	37	60
	OTHER	6						1		1	1	3
PLANNING DISTRICT 20	TOTAL	2,206				7	31	100	164	311	613	980
	WHITE	731				2	6	24	40	85	191	383
	BLACK	1,381				4	24	72	117	209	396	559
	OTHER	94				1	1	4	7	17	26	38
ISLE OF WIGHT COUNTY	TOTAL	37						3	3	8	6	17
	WHITE	20						1	1	4	3	11
	BLACK	16						2	2	4	3	5
	OTHER	1										1
SOUTHAMPTON COUNTY	TOTAL	19							1	3	8	7
	WHITE	7								2	1	4
	BLACK	11							1	1	6	3
	OTHER	1									1	

TABLE 4
RESIDENT TEENAGE PREGNANCIES BY AGE AND RACE OF MOTHER OR PATIENT
BY PLANNING DISTRICT AND CITY OR COUNTY
VIRGINIA, 2010

PLANNING DISTRICT AND CITY/COUNTY	RACE	RESIDENT TEENAGE PREGNANCIES	AGE OF MOTHER OR PATIENT									
			AGE 10	AGE 11	AGE 12	AGE 13	AGE 14	AGE 15	AGE 16	AGE 17	AGE 18	AGE 19
COMMONWEALTH OF VIRGINIA	TOTAL	10,970			3	24	120	436	906	1,594	3,097	4,790
	WHITE	5,916				10	45	217	468	835	1,666	2,675
	BLACK	4,528			3	12	70	204	398	685	1,264	1,892
	OTHER	526				2	5	15	40	74	167	223
CHESAPEAKE CITY	TOTAL	358					5	13	33	49	106	152
	WHITE	134					2	3	7	20	42	60
	BLACK	218					3	10	25	27	63	90
	OTHER	6							1	2	1	2
FRANKLIN CITY	TOTAL	16						1	1	3	8	3
	WHITE	5							1		3	1
	BLACK	11						1		3	5	2
	OTHER											
NORFOLK CITY	TOTAL	653				2	11	22	50	95	187	286
	WHITE	150				1	2	2	10	10	31	94
	BLACK	467				1	8	20	39	78	145	176
	OTHER	36					1		1	7	11	16
PORTSMOUTH CITY	TOTAL	298				1	4	16	25	45	81	126
	WHITE	56					1	1	3	4	21	26
	BLACK	239				1	3	15	22	40	59	99
	OTHER	3								1	1	1
SUFFOLK CITY	TOTAL	166				1	8	12	8	22	46	69
	WHITE	39						2		6	12	19
	BLACK	124				1	8	10	8	15	34	48
	OTHER	3								1		2
VIRGINIA BEACH CITY	TOTAL	659				3	3	33	43	86	171	320
	WHITE	320				1	1	15	18	39	78	168
	BLACK	295				1	2	14	20	41	81	136
	OTHER	44				1		4	5	6	12	16
PLANNING DISTRICT 21	TOTAL	866			1		10	34	69	126	236	390
	WHITE	299					4	8	17	31	91	148
	BLACK	518			1		6	23	48	89	128	223
	OTHER	49						3	4	6	17	19
JAMES CITY COUNTY	TOTAL	54					1	1	2	12	15	23
	WHITE	23								4	8	11
	BLACK	25					1		1	8	3	12
	OTHER	6						1	1		4	
YORK COUNTY	TOTAL	50					1	2	3	4	13	27
	WHITE	35					1	1	2	1	8	22
	BLACK	10							1	1	4	4
	OTHER	5						1		2	1	1
HAMPTON CITY	TOTAL	288					3	14	25	48	78	120
	WHITE	88						2	7	14	25	40
	BLACK	192					3	12	18	33	51	75
	OTHER	8								1	2	5
NEWPORT NEWS CITY	TOTAL	433			1		4	14	36	59	117	202
	WHITE	122					2	3	7	9	39	62
	BLACK	284			1		2	10	26	47	68	130
	OTHER	27						1	3	3	10	10
POQUOSON CITY	TOTAL	12						2		3	3	4
	WHITE	12						2		3	3	4
	BLACK											
	OTHER											
WILLIAMSBURG CITY	TOTAL	29					1	1	3		10	14
	WHITE	19					1		1		8	9
	BLACK	7						1	2		2	2
	OTHER	3										3
PLANNING DISTRICT 22	TOTAL	97				1		5	8	13	21	49
	WHITE	38				1		1	3	3	11	19
	BLACK	56						4	5	9	10	28
	OTHER	3								1		2
ACCOMACK COUNTY	TOTAL	68				1		3	8	8	14	34
	WHITE	31				1		1	3	2	9	15
	BLACK	34						2	5	5	5	17
	OTHER	3								1		2
NORTHAMPTON COUNTY	TOTAL	29						2		5	7	15
	WHITE	7								1	2	4
	BLACK	22						2		4	5	11
	OTHER											
PLANNING DISTRICT 23	TOTAL	3,072			1	7	41	134	233	437	849	1,370
	WHITE	1,030				2	10	32	57	116	282	531
	BLACK	1,899			1	4	30	95	165	298	524	782
	OTHER	143				1	1	7	11	23	43	57
UNKNOWN VA CITY OR COUNTY	TOTAL	1						1				
	WHITE											
	BLACK	1						1				
	OTHER											

TABLE 5
RESIDENT TEENAGE TOTAL PREGNANCIES BY MAJORITY AND MINORITY, BY HISPANIC ETHNICITY, AND BY RACE WITH MAJORITY AS WHITE NON-HISPANIC AND MINORITY AS WHITE HISPANICS AND NONWHITE RACES BY HEALTH DISTRICTS AND HEALTH SERVICE AREAS, MEDICAL EXAMINER DISTRICTS, HMO AND PERINATAL REGIONS, AND PLANNING DISTRICTS
VIRGINIA, 2010

HEALTH AREAS AND DISTRICTS, HMO AND PERINATAL REGIONS, AND PLANNING DISTRICTS	TEENAGE TOTAL PREGNANCIES BY MAJORITY AND MINORITY			TEENAGE TOTAL PREGNANCIES BY ETHNICITY			TEENAGE TOTAL PREGNANCIES BY RACE					
	TOTAL	MAJORITY	MINORITY	TOTAL	HISPANIC	NON-HISPANIC	TOTAL	WHITE	BLACK	ASIAN	NATIVE	OTHER
HEALTH DISTRICTS AND HEALTH SERVICE AREAS												
COMMONWEALTH OF VIRGINIA	10,970	4,850	6,120	10,970	1,353	9,617	10,970	5,916	4,528	157	16	353
HEALTH SERVICE AREA I	1,561	1,066	495	1,561	180	1,381	1,561	1,207	290	16	1	47
CENTRAL SHENANDOAH DISTRICT 6	376	292	84	376	51	325	376	329	29	2		16
LORD FAIRFAX DISTRICT 7	295	234	61	295	34	261	295	264	21	3	1	6
RAPPAHANNOCK DISTRICT 16	436	260	176	436	48	388	436	295	123	6		12
RAPPAHANNOCK/RAPIDAN DISTRICT 9	216	144	72	216	18	198	216	155	51	2		8
THOMAS JEFFERSON DISTRICT 10	238	136	102	238	29	209	238	164	66	3		5
HEALTH SERVICE AREA II	1,766	488	1,278	1,766	771	995	1,766	1,185	427	67	5	82
ALEXANDRIA CITY HEALTH DISTRICT	195	28	167	195	92	103	195	109	68	6		12
ARLINGTON COUNTY HEALTH DISTRICT	98	11	87	98	57	41	98	52	20	5	2	19
FAIRFAX HEALTH DISTRICT	655	191	464	655	307	348	655	476	113	37	2	27
LOUDOUN COUNTY HEALTH DISTRICT	153	69	84	153	62	91	153	130	14	6		3
PRINCE WILLIAM HEALTH DISTRICT	665	189	476	665	253	412	665	418	212	13	1	21
HEALTH SERVICE AREA III	2,085	1,496	589	2,085	74	2,011	2,085	1,558	502	6	4	15
LENOWISCO DISTRICT 1	185	178	7	185	3	182	185	179	4			2
CUMBERLAND PLATEAU DISTRICT 2	190	188	2	190	1	189	190	189	1			
MOUNT ROGERS DISTRICT 3	320	288	32	320	17	303	320	305	13		1	1
NEW RIVER DISTRICT 4	218	176	42	218	8	210	218	183	28	2	2	3
ALLEGHANY HEALTH DISTRICT	200	155	45	200	8	192	200	163	36			1
ROANOKE CITY HEALTH DISTRICT	224	97	127	224	10	214	224	106	117		1	
CENTRAL VIRGINIA DISTRICT 11	370	212	158	370	9	361	370	220	148	1		1
PITTSYLVANIA/DANVILLE HEALTH DISTRICT	168	66	102	168	6	162	168	68	94	2		4
WEST PIEDMONT HEALTH DISTRICT	210	136	74	210	12	198	210	145	61	1		3
HEALTH SERVICE AREA IV	2,176	707	1,469	2,176	155	2,021	2,176	773	1,274	25		104
CHESTERFIELD HEALTH DISTRICT	374	173	201	374	45	329	374	186	143	4		41
CHICKAHOMINY HEALTH DISTRICT	125	82	43	125	4	121	125	86	36	2		1
HENRICO COUNTY HEALTH DISTRICT	317	96	221	317	26	291	317	106	191	6		14
RICHMOND CITY HEALTH DISTRICT	624	89	535	624	49	575	624	109	472	11		32
CRATER HEALTH DISTRICT	419	125	294	419	17	402	419	132	274	1		12
PIEDMONT DISTRICT 14	166	79	87	166	9	157	166	86	75	1		4
SOUTHSIDE DISTRICT 13	151	63	88	151	5	146	151	68	83			
HEALTH SERVICE AREA V	3,381	1,093	2,288	3,381	173	3,208	3,381	1,193	2,034	43	6	105
EASTERN SHORE DISTRICT 22	97	25	72	97	14	83	97	38	56	1		2
THREE RIVERS HEALTH DISTRICT	212	120	92	212	7	205	212	125	79	1	3	4
HAMPTON CITY HEALTH DISTRICT	288	84	204	288	10	278	288	88	192	2		6
PENINSULA HEALTH DISTRICT	578	196	382	578	42	536	578	211	326	7	1	33
CHESAPEAKE CITY HEALTH DISTRICT	358	118	240	358	17	341	358	134	218	2		4
NORFOLK CITY HEALTH DISTRICT	653	134	519	653	34	619	653	150	467	10	1	25
PORTSMOUTH CITY HEALTH DISTRICT	298	53	245	298	3	295	298	56	239	1		2
VIRGINIA BEACH CITY HEALTH DISTRICT	659	293	366	659	44	615	659	320	295	18	1	25
WESTERN TIDEWATER HEALTH DISTRICT	238	70	168	238	2	236	238	71	162	1		4
NEWPORT NEWS CITY	433	108	325	433	34	399	433	122	284	6	1	20
COLONIAL PENINSULA AREA	145	88	57	145	8	137	145	89	42	1		13
UNKNOWN VA CITY OR COUNTY	1		1	1		1	1		1			
***MEDICAL EXAMINER DISTRICTS, HEALTH MAINTENANCE ORGANIZATION REGIONS, AND PERINATAL REGIONS**												
MED 1 - WESTERN VIRGINIA	2,461	1,788	673	2,461	125	2,336	2,461	1,887	531	8	4	31
MED 2 - NORTHERN VIRGINIA	2,277	866	1,411	2,277	823	1,454	2,277	1,604	499	72	6	96
MED 3 - CENTRAL VIRGINIA	3,145	1,265	1,880	3,145	244	2,901	3,145	1,399	1,574	36	3	133
MED 4 - TIDEWATER VIRGINIA	3,086	931	2,155	3,086	161	2,925	3,086	1,026	1,923	41	3	93
HMO 1 - SOUTHWEST VIRGINIA	658	619	39	658	19	639	658	636	18		1	3
HMO 2 - ROANOKE AREA	1,563	974	589	1,563	57	1,506	1,563	1,021	521	6	3	12
HMO 3 - BLUE RIDGE AREA	1,005	715	290	1,005	129	876	1,005	818	141	10	1	35
HMO 4 - NORTHERN VIRGINIA	2,132	701	1,431	2,132	818	1,314	2,132	1,433	528	73	5	93
HMO 5 - CENTRAL VIRGINIA	2,348	801	1,547	2,348	163	2,185	2,348	872	1,340	26	2	108
HMO 6 - HAMPTON ROADS	3,263	1,040	2,223	3,263	167	3,096	3,263	1,136	1,979	42	4	102
PER 1 - SOUTHWESTERN	1,547	1,218	329	1,547	59	1,488	1,547	1,270	260	3	4	10
PER 2 - WEST CENTRAL	1,663	1,084	579	1,663	147	1,516	1,663	1,200	409	13	1	40
PER 3 - EAST CENTRAL	2,824	1,087	1,737	2,824	210	2,614	2,824	1,193	1,476	32	3	120
PER 4 - NORTHERN	1,766	488	1,278	1,766	771	995	1,766	1,185	427	67	5	82
PER 5 - EASTERN	3,169	973	2,196	3,169	166	3,003	3,169	1,068	1,955	42	3	101
PLANNING DISTRICTS NOT COTERMINOUS WITH HEALTH DISTRICTS												
ALLEGHANY/ROANOKE PLANNING DISTRICT 5	424	252	172	424	18	406	424	269	153		1	1
NORTHERN VIRGINIA PLANNING DISTRICT 8	1,766	488	1,278	1,766	771	995	1,766	1,185	427	67	5	82
WEST PIEDMONT PLANNING DISTRICT 12	378	202	176	378	18	360	378	213	155	3		7
RICHMOND REGIONAL PLANNING DISTRICT 15	1,400	416	984	1,400	121	1,279	1,400	462	830	22		86
NORTHERN NECK PLANNING DISTRICT 17	81	29	52	81	5	76	81	33	46	1		1
MIDDLE PENINSULA PLANNING DISTRICT 18	131	91	40	131	2	129	131	92	33		3	3
CRATER PLANNING DISTRICT 19	459	149	310	459	20	439	459	157	286	2		14
SOUTHEASTERN VA PLANNING DISTRICT 20	2,206	668	1,538	2,206	100	2,106	2,206	731	1,381	32	2	60
PENINSULA PLANNING DISTRICT 21	866	280	586	866	52	814	866	299	518	9	1	39
HAMPTON ROADS PLANNING DISTRICT 23	3,072	948	2,124	3,072	152	2,920	3,072	1,030	1,899	41	3	99

NOTE: The Colonial Peninsula Area is the Aggregate of James City County, York County, Poquoson City, and Williamsburg City.

*The totals for these areas do not include the one unknown Virginia city or county.

TABLE 6
RESIDENT ASIAN AND PACIFIC ISLANDER AND HISPANIC TEENAGE TOTAL PREGNANCIES BY NATIONAL ORIGIN BY HEALTH DISTRICTS AND HEALTH SERVICE AREAS, MEDICAL EXAMINER DISTRICTS, HMO AND PERINATAL REGIONS, AND PLANNING DISTRICTS
VIRGINIA, 2010

HEALTH AREAS AND DISTRICTS, HMO AND PERINATAL REGIONS, AND PLANNING DISTRICTS	ASIAN AND PACIFIC ISLANDER TEENAGE TOTAL PREGNANCIES						HISPANIC TEENAGE TOTAL PREGNANCIES					
	TOTAL	INDIAN	KOREAN	VIETNAMESE	FILIPINO	OTHER	TOTAL HISPANIC	MEXICAN	PUERTO RICAN	CUBAN	CENTRAL & SOUTH AMERICAN	OTHER & UNKNOWN
HEALTH DISTRICTS AND HEALTH SERVICE AREAS												
COMMONWEALTH OF VIRGINIA	145	9	8	14	16	98	1,353	352	117	12	655	217
HEALTH SERVICE AREA I	14		1	1	2	10	180	86	17	1	51	25
CENTRAL SHENANDOAH DISTRICT 6	2		1			1	51	27	8	1	12	3
LORD FAIRFAX DISTRICT 7	3			1		2	34	15	3		9	7
RAPPAHANNOCK DISTRICT 16	5				2	3	48	16	5		14	13
RAPPAHANNOCK/RAPIDAN DISTRICT 9	1					1	18	8	1		8	1
THOMAS JEFFERSON DISTRICT 10	3					3	29	20			8	1
HEALTH SERVICE AREA II	64	6	6	7	5	40	771	87	32	3	537	112
ALEXANDRIA CITY HEALTH DISTRICT	6	1			1	4	92	4	3	1	68	16
ARLINGTON COUNTY HEALTH DISTRICT	5	1				4	57	2	3	1	42	9
FAIRFAX HEALTH DISTRICT	36		4	6	3	23	307	28	11		215	53
LOUDOUN COUNTY HEALTH DISTRICT	6	1	1	1		3	62	6	3		42	11
PRINCE WILLIAM HEALTH DISTRICT	11	3	1		1	6	253	47	12	1	170	23
HEALTH SERVICE AREA III	4			1	1	2	74	50	5		8	11
LENOWISCO DISTRICT 1							3	3				
CUMBERLAND PLATEAU DISTRICT 2							1					1
MOUNT ROGERS DISTRICT 3							17	11	1		2	3
NEW RIVER DISTRICT 4	2					2	8	4	1			3
ALLEGHANY HEALTH DISTRICT							8	6			1	1
ROANOKE CITY HEALTH DISTRICT							10	8	1		1	
CENTRAL VIRGINIA DISTRICT 11	1				1		9	5	1		2	1
PITTSYLVANIA/DANVILLE HEALTH DISTRICT	1			1			6	4	1		1	
WEST PIEDMONT HEALTH DISTRICT							12	9			1	2
HEALTH SERVICE AREA IV	24	2	1	2		19	155	67	16	4	43	25
CHESTERFIELD HEALTH DISTRICT	4			1		3	45	18	4		19	4
CHICKAHOMINY HEALTH DISTRICT	2	1	1				4	1				3
HENRICO COUNTY HEALTH DISTRICT	6	1		1		4	26	12	3		6	5
RICHMOND CITY HEALTH DISTRICT	10					10	49	21	4	3	13	8
CRATER HEALTH DISTRICT	1					1	17	6	4	1	3	3
PIEDMONT DISTRICT 14	1					1	9	6			2	1
SOUTHSIDE DISTRICT 13							5	3	1			1
HEALTH SERVICE AREA V	39	1		3	8	27	173	62	47	4	16	44
EASTERN SHORE DISTRICT 22	1					1	14	10				4
THREE RIVERS HEALTH DISTRICT	1					1	7	4			1	2
HAMPTON CITY HEALTH DISTRICT	1					1	10	3	4	1	1	1
PENINSULA HEALTH DISTRICT	5			1	1	3	42	15	13	1	3	10
CHESAPEAKE CITY HEALTH DISTRICT	2				1	1	17	7	4		3	3
NORFOLK CITY HEALTH DISTRICT	9				4	5	34	7	14	1	5	7
PORTSMOUTH CITY HEALTH DISTRICT	1					1	3	1				2
VIRGINIA BEACH CITY HEALTH DISTRICT	18			2	2	14	44	15	12	1	3	13
WESTERN TIDEWATER HEALTH DISTRICT	1	1					2					2
NEWPORT NEWS CITY	5			1	1	3	34	9	12	1	2	10
COLONIAL PENINSULA AREA							8	6	1		1	
UNKNOWN VA CITY OR COUNTY												
MEDICAL EXAMINER DISTRICTS, HEALTH MAINTENANCE ORGANIZATION REGIONS, AND PERINATAL REGIONS												
MED 1 - WESTERN VIRGINIA	6		1	1	1	3	125	77	13	1	20	14
MED 2 - NORTHERN VIRGINIA	68	6	6	8	5	43	823	110	36	3	554	120
MED 3 - CENTRAL VIRGINIA	33	2	1	2	2	26	244	112	21	4	66	41
MED 4 - TIDEWATER VIRGINIA	38	1		3	8	26	161	53	47	4	15	42
HMO 1 - SOUTHWEST VIRGINIA							19	13	1		1	4
HMO 2 - ROANOKE AREA	4			1	1	2	57	38	4		7	8
HMO 3 - BLUE RIDGE AREA	9		1	1		7	129	68	12	1	37	11
HMO 4 - NORTHERN VIRGINIA	69	6	6	7	7	43	818	103	37	3	551	124
HMO 5 - CENTRAL VIRGINIA	25	2	1	2		20	163	72	16	4	44	27
HMO 6 - HAMPTON ROADS	38	1		3	8	26	167	58	47	4	15	43
PER 1 - SOUTHWESTERN	2					2	59	41	3		5	10
PER 2 - WEST CENTRAL	11		1	2	1	7	147	79	14	1	40	13
PER 3 - EAST CENTRAL	30	2	1	2	2	23	210	87	21	4	58	40
PER 4 - NORTHERN	64	6	6	7	5	40	771	87	32	3	537	112
PER 5 - EASTERN	38	1		3	8	26	166	58	47	4	15	42
PLANNING DISTRICTS NOT COTERMINOUS WITH HEALTH DISTRICTS												
ALLEGHANY/ROANOKE PLANNING DISTRICT 5							18	14	1		2	1
NORTHERN VIRGINIA PLANNING DISTRICT 8	64	6	6	7	5	40	771	87	32	3	537	112
WEST PIEDMONT PLANNING DISTRICT 12	1			1			18	13	1		2	2
RICHMOND REGIONAL PLANNING DISTRICT 15	21	2	1	2		16	121	50	10	3	38	20
NORTHERN NECK PLANNING DISTRICT 17	1					1	5	3				2
MIDDLE PENINSULA PLANNING DISTRICT 18							2	1			1	
CRATER PLANNING DISTRICT 19	2					2	20	8	5	1	3	3
SOUTHEASTERN VA PLANNING DISTRICT 20	31	1		2	7	21	100	30	30	2	11	27
PENINSULA PLANNING DISTRICT 21	6			1	1	4	52	18	17	2	4	11
HAMPTON ROADS PLANNING DISTRICT 23	37	1		3	8	25	152	48	47	4	15	38

NOTE: The Colonial Peninsula Area is the Aggregate of James City County, York County, Poquoson City, and Williamsburg City.

TABLE 7
RESIDENT TEENAGE PREGNANCIES AGES 10-19
BY PLANNING DISTRICT AND CITY OR COUNTY
VIRGINIA, 1996-2010

PLANNING DISTRICT	YEAR														
CITY / COUNTY	1996	1997	1998	1999	2000	2001	2002	2003	2004	2005	2006	2007	2008	2009	2010
COMMONWEALTH OF VIRGINIA	16,156	15,787	15,663	15,626	15,067	14,218	13,586	13,665	13,343	13,416	13,704	13,766	13,233	12,283	10,970
PLANNING DISTRICT 1	214	208	226	187	188	160	156	141	168	142	181	170	173	199	185
LEE COUNTY	49	67	60	47	39	29	34	36	39	37	45	51	40	42	44
SCOTT COUNTY	37	28	40	35	35	43	27	27	32	30	33	26	33	33	29
WISE COUNTY	120	111	119	90	100	82	90	70	86	70	96	84	94	113	102
NORTON CITY	8	2	7	15	14	6	5	8	11	5	7	9	6	11	10
PLANNING DISTRICT 2	273	204	219	208	195	202	170	153	156	156	187	183	173	160	190
BUCHANAN COUNTY	62	52	65	53	54	53	34	43	35	38	35	38	37	36	34
DICKENSON COUNTY	27	34	35	32	23	18	24	23	24	25	30	32	23	25	27
RUSSELL COUNTY	71	52	63	54	45	52	37	44	39	27	45	32	51	41	47
TAZEWELL COUNTY	113	66	56	69	73	79	75	43	58	66	77	81	62	58	82
PLANNING DISTRICT 3	392	321	322	350	321	302	295	269	278	298	292	359	327	305	320
BLAND COUNTY	15	4	6	6	7	7	4	4	2	4	6	6	9	3	8
CARROLL COUNTY	58	61	41	45	46	37	42	40	39	36	50	51	45	42	37
GRAYSON COUNTY	33	35	32	29	24	21	24	18	23	25	29	30	28	18	26
SMYTH COUNTY	61	63	68	59	60	59	59	77	52	70	71	83	73	52	73
WASHINGTON COUNTY	83	57	83	77	73	68	65	55	60	74	59	80	77	74	82
WYTHE COUNTY	84	58	39	58	60	51	45	40	57	45	39	45	43	50	41
BRISTOL CITY	39	24	31	45	25	32	27	22	26	21	24	42	30	39	36
GALAX CITY	19	19	22	31	26	27	29	13	19	23	14	22	22	27	17
PLANNING DISTRICT 4	350	341	321	298	317	275	246	233	238	238	202	231	282	248	218
FLOYD COUNTY	18	17	23	28	19	23	11	16	12	14	13	12	17	23	19
GILES COUNTY	35	46	37	32	38	31	31	27	27	20	28	31	44	28	33
MONTGOMERY COUNTY	168	161	128	129	150	97	110	104	112	117	79	107	121	92	88
PULASKI COUNTY	79	69	78	77	66	82	57	49	54	61	55	56	63	80	51
RADFORD CITY	50	48	55	32	44	42	37	37	33	26	27	25	37	25	27
PLANNING DISTRICT 5	595	592	591	561	551	563	556	543	504	536	588	583	532	507	424
ALLEGHANY COUNTY	48	43	38	31	23	18	20	17	29	22	32	28	31	17	13
BOTETOURT COUNTY	28	33	44	41	33	34	35	32	32	39	30	35	24	24	24
CRAIG COUNTY	9	7	11	7	10	11	3	7	2	7	6	4	8	10	4
ROANOKE COUNTY	45	53	76	117	112	179	153	152	179	128	103	69	91	100	113
COVINGTON CITY	21	18	16	23	15	13	8	10	9	9	13	8	14	4	11
ROANOKE CITY	393	392	349	299	308	256	293	264	218	296	356	386	324	313	224
SALEM CITY	51	46	57	43	50	52	44	61	35	35	48	53	40	39	35
PLANNING DISTRICT 6	549	511	536	485	486	453	427	458	447	428	411	415	441	393	376
AUGUSTA COUNTY	118	121	116	104	107	92	101	96	101	97	95	99	110	94	72
BATH COUNTY	1	6	12	4	2	2	3	3	2	2	2	3	5	1	7
HIGHLAND COUNTY	7	1	1	1	1	1	2		1	1			3		
ROCKBRIDGE COUNTY	47	37	37	26	22	24	27	26	41	38	29	34	34	37	27
ROCKINGHAM COUNTY	157	156	148	161	126	128	102	104	108	91	112	88	110	87	100
BUENA VISTA CITY	15	14	15	12	16	12	11	14	3	6	5	11	11	10	11
HARRISONBURG CITY	76	72	90	65	82	84	79	100	90	100	80	81	80	62	71
LEXINGTON CITY	7	5	8	7	12	12	7	9	5	3	3	7	7	4	1
STAUNTON CITY	69	47	54	44	57	42	36	56	51	47	41	43	39	50	35
WAYNESBORO CITY	52	52	55	61	61	56	59	50	45	43	44	49	42	48	52
PLANNING DISTRICT 7	376	355	353	339	367	369	354	339	333	351	366	399	340	317	295
CLARKE COUNTY	13	13	13	20	13	14	14	10	11	11	20	13	7	7	16
FREDERICK COUNTY	99	98	108	92	100	98	88	97	84	107	91	115	103	109	84
PAGE COUNTY	68	50	48	53	59	55	60	46	53	43	37	45	36	47	34
SHENANDOAH COUNTY	69	69	55	57	68	63	63	64	57	67	73	72	67	59	62
WARREN COUNTY	65	62	72	69	68	73	64	63	63	59	71	59	56	49	53
WINCHESTER CITY	62	63	57	48	59	66	65	59	65	64	74	95	71	46	46
PLANNING DISTRICT 8	2,464	2,437	2,468	2,611	2,525	2,383	2,208	2,131	2,150	2,165	2,281	2,264	2,146	1,973	1,766
ARLINGTON COUNTY	250	245	239	229	210	212	170	148	175	133	130	116	129	102	98
FAIRFAX COUNTY	979	955	906	1,028	998	878	862	804	812	809	848	824	783	702	594
LOUDOUN COUNTY	149	167	155	188	187	164	164	154	188	177	204	215	187	182	153
PRINCE WILLIAM COUNTY	633	616	644	662	614	620	572	530	555	574	620	640	608	572	555
ALEXANDRIA CITY	287	282	297	260	260	283	235	249	177	251	204	214	224	206	195
FAIRFAX CITY	40	39	66	31	30	13	22	28	27	29	34	46	35	36	43
FALLS CHURCH CITY	7	14	23	19	28	26	9	53	43	33	35	34	26	21	18
MANASSAS CITY	103	96	119	173	161	156	145	143	148	131	167	149	134	131	110
MANASSAS PARK CITY	16	23	19	21	37	31	29	22	25	28	39	26	20	21	
PLANNING DISTRICT 9	316	269	253	294	265	265	215	230	219	241	248	241	237	204	216
CULPEPER COUNTY	85	83	94	74	87	67	69	72	64	81	83	86	83	74	67
FAUQUIER COUNTY	115	99	82	121	94	96	81	80	77	79	82	84	76	64	75
MADISON COUNTY	23	20	11	19	19	26	11	18	20	26	23	16	19	14	12
ORANGE COUNTY	78	52	55	67	53	59	46	55	49	45	51	46	49	47	54
RAPPAHANNOCK COUNTY	15	15	11	13	12	17	8	5	9	10	9	9	10	5	8
PLANNING DISTRICT 10	408	432	408	370	364	328	297	316	314	324	350	303	317	264	238
ALBEMARLE COUNTY	106	128	108	144	96	82	77	76	70	85	93	91	97	67	72
FLUVANNA COUNTY	39	32	33	31	24	23	37	29	27	28	23	24	29	18	17
GREENE COUNTY	26	32	36	27	32	33	32	37	29	30	44	23	23	21	13
LOUISA COUNTY	59	80	72	57	63	65	47	55	53	50	58	50	50	48	57
NELSON COUNTY	33	38	43	28	43	31	21	29	19	27	17	23	22	19	13
CHARLOTTESVILLE CITY	145	122	116	83	106	94	83	90	116	104	115	92	96	91	66
PLANNING DISTRICT 11	567	538	505	479	512	454	461	464	463	453	449	459	439	397	370
AMHERST COUNTY	58	82	72	67	67	57	61	56	61	49	48	55	74	67	61
APPOMATTOX COUNTY	45	38	22	30	28	27	28	31	32	23	27	23	25	22	24
BEDFORD COUNTY	70	97	81	68	79	53	88	81	78	67	70	69	68	65	58
CAMPBELL COUNTY	114	80	123	127	133	94	86	87	96	93	82	82	77	69	68
BEDFORD CITY	26	18	21	19	21	29	12	17	20	17	18	18	20	21	8
LYNCHBURG CITY	254	223	186	168	184	194	186	192	176	204	204	212	175	153	151

[continued]

TABLE 7
RESIDENT TEENAGE PREGNANCIES AGES 10-19
BY PLANNING DISTRICT AND CITY OR COUNTY
VIRGINIA, 1996-2010

PLANNING DISTRICT CITY / COUNTY	YEAR														
	1996	1997	1998	1999	2000	2001	2002	2003	2004	2005	2006	2007	2008	2009	2010
COMMONWEALTH OF VIRGINIA	16,156	15,787	15,663	15,626	15,067	14,218	13,586	13,665	13,343	13,416	13,704	13,766	13,233	12,283	10,970
PLANNING DISTRICT 12	630	645	641	648	603	516	489	556	479	483	560	496	470	467	378
FRANKLIN COUNTY	87	82	80	88	95	77	78	76	72	72	95	77	102	79	68
HENRY COUNTY	147	159	144	128	113	118	104	119	103	118	140	136	103	96	78
PATRICK COUNTY	45	31	34	34	23	22	25	31	19	29	16	18	23	19	23
PITTSYLVANIA COUNTY	147	158	164	149	143	100	84	111	88	108	85	93	75	98	77
DANVILLE CITY	159	155	162	177	169	156	132	162	145	110	162	111	122	129	91
MARTINSVILLE CITY	45	60	57	72	60	43	66	57	52	46	62	61	45	46	41
PLANNING DISTRICT 13	293	262	253	245	227	215	188	205	185	174	162	181	176	167	151
BRUNSWICK COUNTY	62	48	64	40	54	51	44	44	40	46	30	41	41	30	34
HALIFAX COUNTY	117	115	96	125	99	79	69	82	83	64	71	82	71	71	70
MECKLENBURG COUNTY	114	99	93	80	74	85	75	79	62	64	61	58	64	66	47
PLANNING DISTRICT 14	256	248	252	244	211	240	195	197	205	205	186	190	204	199	166
AMELIA COUNTY	23	23	28	22	35	30	19	27	28	31	24	30	25	25	20
BUCKINGHAM COUNTY	39	23	27	25	16	37	29	27	31	20	32	32	33	30	27
CHARLOTTE COUNTY	28	32	34	41	28	36	28	17	30	27	21	26	30	24	20
CUMBERLAND COUNTY	21	20	28	16	15	27	17	21	17	17	11	15	10	14	17
LUNENBURG COUNTY	31	29	35	31	20	19	22	27	28	33	29	26	19	23	25
NOTTOWAY COUNTY	37	57	37	55	35	41	37	42	30	37	28	24	41	43	22
PRINCE EDWARD COUNTY	77	64	63	54	62	50	43	36	41	40	41	37	46	40	35
PLANNING DISTRICT 15	1,957	2,082	2,111	2,088	2,002	1,816	1,789	1,913	1,872	1,892	1,943	1,877	1,823	1,709	1,400
CHARLES CITY COUNTY	19	24	16	22	21	14	12	10	16	12	13	4	12	8	9
CHESTERFIELD COUNTY	438	467	532	470	467	358	379	374	386	408	414	435	359	370	314
GOOCHLAND COUNTY	15	15	21	20	22	19	12	19	11	15	23	13	20	16	15
HANOVER COUNTY	114	104	103	120	101	95	93	95	114	112	119	105	106	110	85
HENRICO COUNTY	436	489	536	553	463	376	409	341	337	370	436	373	372	351	317
NEW KENT COUNTY	25	26	20	28	20	26	28	20	21	21	29	22	19	16	16
POWHATAN COUNTY	32	23	20	26	26	22	22	30	22	20	23	19	19	15	20
RICHMOND CITY	878	934	863	849	882	906	834	1,024	965	934	886	906	916	823	624
PLANNING DISTRICT 16	506	584	531	550	512	521	533	540	550	517	553	599	541	504	436
CAROLINE COUNTY	52	81	47	59	64	46	52	45	51	59	56	50	49	61	44
KING GEORGE COUNTY	37	48	41	36	35	36	34	46	39	32	28	31	42	32	26
SPOTSYLVANIA COUNTY	149	173	144	171	158	170	171	172	192	158	168	210	181	168	157
STAFFORD COUNTY	152	174	189	190	144	167	169	169	155	161	176	185	175	157	119
FREDERICKSBURG CITY	116	108	110	94	111	102	107	108	113	107	125	123	94	86	90
PLANNING DISTRICT 17	121	117	114	112	98	133	113	93	105	99	97	91	75	78	81
LANCASTER COUNTY	36	36	29	24	28	29	29	20	25	17	17	19	13	12	14
NORTHUMBERLAND COUNTY	18	15	20	22	15	33	27	27	24	24	27	28	19	19	18
RICHMOND COUNTY	16	21	14	12	16	16	15	10	11	14	19	16	10	14	12
WESTMORELAND COUNTY	51	45	51	54	39	55	42	36	45	44	34	28	33	33	37
PLANNING DISTRICT 18	187	163	164	158	169	118	156	129	142	114	142	139	139	120	131
ESSEX COUNTY	34	31	23	24	29	18	26	29	19	15	33	23	30	27	30
GLOUCESTER COUNTY	81	69	71	65	61	52	61	41	63	44	49	59	43	40	52
KING AND QUEEN COUNTY	10	18	11	9	15	3	14	11	11	11	17	8	18	9	12
KING WILLIAM COUNTY	28	17	31	29	39	15	30	21	26	26	22	19	21	27	24
MATHEWS COUNTY	17	9	13	9	11	11	11	8	6	6	12	9	12	6	5
MIDDLESEX COUNTY	17	19	15	22	14	19	14	19	17	12	9	21	15	11	8
PLANNING DISTRICT 19	587	580	549	551	552	538	518	529	465	478	543	503	502	499	459
DINWIDDIE COUNTY	39	58	52	53	39	45	35	43	38	36	49	45	44	25	38
GREENSVILLE COUNTY	23	30	20	28	13	15	21	14	19	31	33	34	35	25	26
PRINCE GEORGE COUNTY	49	67	56	68	53	42	45	58	57	45	42	49	48	53	43
SURRY COUNTY	15	12	17	13	18	18	13	10	7	10	15	6	14	8	8
SUSSEX COUNTY	32	38	26	38	36	26	28	27	29	26	25	28	22	21	21
COLONIAL HEIGHTS CITY	60	38	43	41	40	54	39	58	41	59	57	52	38	35	40
EMPORIA CITY	31	25	29	18	34	24	35	23	16	21	20	17	19	24	20
HOPEWELL CITY	108	101	90	95	89	108	102	95	76	91	107	90	95	112	74
PETERSBURG CITY	230	211	216	197	230	206	200	201	182	159	195	182	187	196	189
PLANNING DISTRICT 20	3,501	3,413	3,409	3,368	3,156	3,058	2,992	3,035	2,879	2,834	2,716	2,841	2,656	2,509	2,206
ISLE OF WIGHT COUNTY	64	45	58	69	52	45	59	61	47	62	59	51	41	49	37
SOUTHAMPTON COUNTY	34	34	38	28	38	35	27	22	23	22	29	33	28	26	19
CHESAPEAKE CITY	543	494	519	546	505	501	467	465	450	449	446	492	437	406	358
FRANKLIN CITY	29	17	28	20	36	24	27	36	38	41	37	29	28	32	16
NORFOLK CITY	1,062	1,032	1,081	1,039	965	924	930	850	841	875	783	823	784	725	653
PORTSMOUTH CITY	506	489	436	444	401	390	368	355	367	346	320	343	319	343	298
SUFFOLK CITY	184	200	197	168	184	172	201	177	192	194	205	173	176	164	166
VIRGINIA BEACH CITY	1,079	1,102	1,052	1,054	975	967	913	1,069	921	845	837	897	843	764	659
PLANNING DISTRICT 21	1,441	1,345	1,314	1,323	1,296	1,166	1,083	1,056	1,066	1,150	1,110	1,101	1,101	978	866
JAMES CITY COUNTY	86	52	45	76	58	46	44	37	38	57	59	39	54	54	54
YORK COUNTY	91	78	68	93	81	64	62	49	60	50	43	54	59	51	50
HAMPTON CITY	528	477	470	468	461	424	370	346	379	408	378	399	354	313	288
NEWPORT NEWS CITY	691	661	678	646	635	593	563	578	536	561	580	556	578	510	433
POQUOSON CITY	11	12	8	16	16	9	9	12	13	11	11	12	14	7	12
WILLIAMSBURG CITY	34	65	45	24	45	30	35	34	40	63	39	41	42	43	29
PLANNING DISTRICT 22	170	139	122	154	149	142	145	135	125	138	136	136	138	84	97
ACCOMACK COUNTY	116	100	89	114	110	91	100	107	91	101	101	108	98	64	68
NORTHAMPTON COUNTY	54	39	33	40	39	51	45	28	34	37	35	28	40	20	29
PLANNING DISTRICT 23	4,942	4,758	4,723	4,691	4,452	4,224	4,075	4,091	3,945	3,984	3,826	3,942	3,757	3,487	3,072
UNKNOWN VIRGINIA	3	1	1	3	1	1					1	5	1	2	1

NOTE: PLANNING DISTRICT 23, THE HAMPTON ROADS PLANNING DISTRICT, IS THE AGGREGATE OF PLANNING DISTRICTS 20 AND 21.

TABLE 8
RESIDENT TEENAGE PREGNANCIES AGES 15-19
BY PLANNING DISTRICT AND CITY OR COUNTY
VIRGINIA, 1996-2010

PLANNING DISTRICT	YEAR														
CITY / COUNTY	1996	1997	1998	1999	2000	2001	2002	2003	2004	2005	2006	2007	2008	2009	2010
COMMONWEALTH OF VIRGINIA	15,726	15,329	15,248	15,207	14,709	13,906	13,272	13,381	13,050	13,157	13,426	13,514	12,993	12,065	10,823
PLANNING DISTRICT 1	214	206	222	184	187	160	155	138	168	140	179	166	173	198	183
LEE COUNTY	49	66	60	46	39	29	34	34	39	37	44	50	40	42	44
SCOTT COUNTY	37	28	37	35	35	43	27	26	32	30	33	26	33	32	28
WISE COUNTY	120	110	118	88	99	82	89	70	86	68	95	81	94	113	101
NORTON CITY	8	2	7	15	14	6	5	8	11	5	7	9	6	11	10
PLANNING DISTRICT 2	270	202	218	206	190	201	170	149	156	153	186	180	171	159	186
BUCHANAN COUNTY	62	52	65	53	54	52	34	41	35	38	35	37	37	36	34
DICKENSON COUNTY	26	33	34	32	21	18	24	23	24	24	30	31	22	25	27
RUSSELL COUNTY	70	52	63	53	44	52	37	43	39	26	45	31	50	41	44
TAZEWELL COUNTY	112	65	56	68	71	79	75	42	58	65	76	81	62	57	81
PLANNING DISTRICT 3	388	318	319	345	318	298	291	268	277	294	288	352	324	304	315
BLAND COUNTY	15	4	6	6	7	7	4	4	2	3	6	6	9	3	8
CARROLL COUNTY	58	60	41	44	46	37	41	40	39	36	50	50	44	42	36
GRAYSON COUNTY	33	35	32	28	24	21	24	18	23	24	28	28	28	18	25
SMYTH COUNTY	60	63	67	59	59	59	59	76	52	69	69	82	73	52	73
WASHINGTON COUNTY	82	56	83	75	72	68	63	55	59	74	59	78	76	74	80
WYTHE COUNTY	83	57	39	57	60	49	44	40	57	44	38	44	43	50	40
BRISTOL CITY	38	24	29	45	24	31	27	22	26	21	24	42	30	38	36
GALAX CITY	19	19	22	31	26	26	29	13	19	23	14	22	21	27	17
PLANNING DISTRICT 4	344	334	317	295	312	271	241	228	236	230	201	228	280	248	216
FLOYD COUNTY	18	17	22	28	19	22	11	16	11	14	13	12	17	23	19
GILES COUNTY	34	43	36	32	37	31	31	26	27	19	27	31	43	28	33
MONTGOMERY COUNTY	167	157	126	127	147	95	108	101	111	111	79	105	120	92	87
PULASKI COUNTY	76	69	78	76	65	81	55	48	54	60	55	55	63	80	50
RADFORD CITY	49	48	55	32	44	42	36	37	33	26	27	25	37	25	27
PLANNING DISTRICT 5	576	577	576	545	539	546	540	530	492	522	572	578	520	504	417
ALLEGHANY COUNTY	47	43	38	31	23	18	19	17	29	22	32	28	31	17	12
BOTETOURT COUNTY	28	32	44	41	33	34	35	32	31	39	29	35	24	24	24
CRAIG COUNTY	9	7	11	7	10	10	3	7	2	7	6	4	8	10	4
ROANOKE COUNTY	45	53	76	117	110	174	146	145	174	126	103	68	90	98	108
COVINGTON CITY	21	18	15	23	14	13	8	10	9	8	13	8	14	4	11
ROANOKE CITY	377	380	338	283	299	246	286	258	214	287	342	382	313	312	223
SALEM CITY	49	44	54	43	50	51	43	61	33	33	47	53	40	39	35
PLANNING DISTRICT 6	530	500	524	480	480	447	423	448	440	425	407	410	436	390	372
AUGUSTA COUNTY	113	118	112	104	106	91	101	94	99	96	94	98	110	93	72
BATH COUNTY	1	6	12	4	2	2	3	3	2	2	2	3	5	1	7
HIGHLAND COUNTY	7	1	1	1	1	1	2		1	1			3		
ROCKBRIDGE COUNTY	46	37	34	26	22	24	27	26	41	37	29	34	34	37	26
ROCKINGHAM COUNTY	148	156	146	159	124	127	101	100	106	91	110	87	109	87	98
BUENA VISTA CITY	15	13	15	11	16	11	9	14	3	6	5	11	11	10	11
HARRISONBURG CITY	72	68	87	64	80	82	79	98	89	99	79	78	77	62	70
LEXINGTON CITY	7	5	8	7	12	12	7	9	5	3	3	7	7	3	1
STAUNTON CITY	69	46	54	43	57	41	35	54	51	47	41	43	38	50	35
WAYNESBORO CITY	52	50	55	61	60	56	59	50	43	43	44	49	42	47	52
PLANNING DISTRICT 7	371	349	348	333	366	368	349	335	327	350	359	393	339	311	293
CLARKE COUNTY	13	13	13	20	13	14	14	10	10	11	20	13	7	7	16
FREDERICK COUNTY	97	97	107	91	99	97	86	97	84	106	87	113	103	107	84
PAGE COUNTY	68	48	47	52	59	55	59	45	51	43	35	45	35	46	34
SHENANDOAH COUNTY	68	68	55	56	68	63	63	63	57	67	72	71	67	57	60
WARREN COUNTY	64	61	71	68	68	73	63	63	63	59	71	57	56	49	53
WINCHESTER CITY	61	62	55	46	59	66	64	57	62	64	74	94	71	45	46
PLANNING DISTRICT 8	2,397	2,379	2,418	2,566	2,475	2,340	2,155	2,091	2,099	2,130	2,241	2,221	2,113	1,926	1,746
ARLINGTON COUNTY	243	241	238	225	205	208	164	142	172	132	128	113	126	99	97
FAIRFAX COUNTY	955	941	885	1,016	982	864	842	786	793	799	835	814	770	692	590
LOUDOUN COUNTY	143	160	153	187	185	162	163	153	185	175	202	211	184	177	152
PRINCE WILLIAM COUNTY	615	603	629	650	603	613	560	525	540	563	612	628	601	557	547
ALEXANDRIA CITY	281	266	288	253	256	273	229	243	174	243	194	208	222	199	192
FAIRFAX CITY	39	39	66	31	30	13	22	26	26	28	34	45	35	35	42
FALLS CHURCH CITY	6	13	23	19	27	26	8	52	42	32	34	33	24	21	17
MANASSAS CITY	99	93	118	166	151	152	138	142	144	130	163	144	132	125	109
MANASSAS PARK CITY	16	23	18	19	36	29	29	22	23	28	39	25	19	21	
PLANNING DISTRICT 9	309	261	252	287	261	263	212	229	216	240	243	239	236	202	215
CULPEPER COUNTY	82	80	94	71	86	66	66	72	61	81	82	86	83	74	66
FAUQUIER COUNTY	113	95	82	120	93	95	81	79	77	79	81	82	75	63	75
MADISON COUNTY	22	20	11	19	19	26	11	18	20	26	23	16	19	14	12
ORANGE COUNTY	77	51	54	65	51	59	46	55	49	44	50	46	49	46	54
RAPPAHANNOCK COUNTY	15	15	11	12	12	17	8	5	9	10	7	9	10	5	8
PLANNING DISTRICT 10	401	423	399	360	349	322	292	312	306	319	343	298	309	258	236
ALBEMARLE COUNTY	103	125	107	140	93	80	77	75	68	84	91	90	93	66	72
FLUVANNA COUNTY	39	31	33	30	23	23	36	29	26	28	23	24	28	18	17
GREENE COUNTY	26	30	36	27	31	33	30	36	29	30	44	23	23	20	13
LOUISA COUNTY	58	80	71	56	59	64	47	53	53	48	55	49	47	46	56
NELSON COUNTY	33	38	42	26	42	30	20	29	18	26	17	22	22	19	13
CHARLOTTESVILLE CITY	142	119	110	81	101	92	82	90	112	103	113	90	96	89	65
PLANNING DISTRICT 11	555	521	491	469	507	442	448	454	449	442	440	448	431	390	362
AMHERST COUNTY	58	80	71	65	66	55	59	55	58	48	48	55	73	63	61
APPOMATTOX COUNTY	44	36	22	30	28	26	27	30	32	23	27	23	24	22	22
BEDFORD COUNTY	69	95	77	67	78	52	85	80	77	65	70	67	67	65	58
CAMPBELL COUNTY	112	79	122	125	132	90	84	86	95	93	79	82	75	69	68
BEDFORD CITY	25	16	21	18	21	29	12	17	19	16	17	17	20	21	8
LYNCHBURG CITY	247	215	178	164	182	190	181	186	168	197	199	204	172	150	145

[continued]

TABLE 8
RESIDENT TEENAGE PREGNANCIES AGES 15-19
BY PLANNING DISTRICT AND CITY OR COUNTY
VIRGINIA, 1996-2010

PLANNING DISTRICT CITY / COUNTY	YEAR														
	1996	1997	1998	1999	2000	2001	2002	2003	2004	2005	2006	2007	2008	2009	2010
COMMONWEALTH OF VIRGINIA	15,726	15,329	15,248	15,207	14,709	13,906	13,272	13,381	13,050	13,157	13,426	13,514	12,993	12,065	10,823
PLANNING DISTRICT 12	613	627	628	634	585	509	479	544	467	475	542	494	464	464	371
FRANKLIN COUNTY	85	80	79	85	93	76	78	76	72	71	93	76	99	78	68
HENRY COUNTY	145	155	141	127	109	117	102	116	103	116	138	136	102	96	76
PATRICK COUNTY	45	31	34	32	23	22	25	30	19	29	16	18	23	19	22
PITTSYLVANIA COUNTY	140	152	159	146	136	97	81	111	84	108	80	93	75	97	76
DANVILLE CITY	154	149	158	173	164	154	127	155	137	105	154	110	121	129	89
MARTINSVILLE CITY	44	60	57	71	60	43	66	56	52	46	61	61	44	45	40
PLANNING DISTRICT 13	280	256	241	238	220	207	186	201	179	172	160	181	175	164	147
BRUNSWICK COUNTY	59	48	62	39	53	49	43	42	37	45	29	41	41	30	33
HALIFAX COUNTY	111	109	89	122	95	77	68	81	81	63	70	82	71	71	70
MECKLENBURG COUNTY	110	99	90	77	72	81	75	78	61	64	61	58	63	63	44
PLANNING DISTRICT 14	248	238	246	236	206	237	193	189	199	198	178	187	203	192	165
AMELIA COUNTY	22	23	28	21	35	29	18	25	28	31	24	29	25	24	20
BUCKINGHAM COUNTY	38	23	26	23	16	35	28	26	30	20	30	32	32	29	27
CHARLOTTE COUNTY	27	31	34	39	27	36	28	17	30	27	19	25	30	23	19
CUMBERLAND COUNTY	21	20	27	15	15	27	17	20	16	17	11	15	10	14	17
LUNENBURG COUNTY	31	25	34	30	18	19	22	24	27	30	29	26	19	22	25
NOTTOWAY COUNTY	36	56	36	55	34	41	37	42	29	35	25	23	41	40	22
PRINCE EDWARD COUNTY	73	60	61	53	61	50	43	35	39	38	40	37	46	40	35
PLANNING DISTRICT 15	1,911	2,011	2,040	2,010	1,929	1,761	1,735	1,863	1,826	1,848	1,901	1,846	1,776	1,669	1,384
CHARLES CITY COUNTY	18	22	16	22	21	14	11	10	15	12	13	4	12	8	9
CHESTERFIELD COUNTY	434	456	512	455	453	348	372	363	376	401	406	431	354	366	310
GOOCHLAND COUNTY	15	15	21	20	22	19	12	19	10	15	23	13	19	16	15
HANOVER COUNTY	113	102	100	115	100	94	92	93	113	112	118	105	104	108	84
HENRICO COUNTY	430	475	516	532	453	369	394	331	334	365	429	367	364	343	312
NEW KENT COUNTY	25	25	20	26	20	26	27	20	21	19	29	22	19	16	16
POWHATAN COUNTY	32	23	20	25	26	22	21	30	21	18	23	19	18	14	20
RICHMOND CITY	844	893	835	815	834	869	806	997	936	906	860	885	886	798	618
PLANNING DISTRICT 16	498	570	523	538	506	514	524	536	542	513	546	591	536	497	435
CAROLINE COUNTY	50	80	45	56	64	46	50	45	51	59	56	49	48	59	44
KING GEORGE COUNTY	36	46	41	35	35	35	33	45	38	32	28	30	42	32	26
SPOTSYLVANIA COUNTY	148	170	142	168	156	167	170	170	187	155	166	206	181	166	157
STAFFORD COUNTY	150	168	187	189	142	164	167	168	154	161	174	183	173	155	118
FREDERICKSBURG CITY	114	106	108	90	109	102	104	108	112	106	122	123	92	85	90
PLANNING DISTRICT 17	119	114	109	110	96	129	112	91	102	98	97	89	75	77	80
LANCASTER COUNTY	36	34	27	23	26	28	29	20	24	17	17	18	13	12	13
NORTHUMBERLAND COUNTY	18	15	18	22	15	33	26	26	22	24	27	28	19	19	18
RICHMOND COUNTY	16	20	14	11	16	16	15	10	11	14	19	16	10	14	12
WESTMORELAND COUNTY	49	45	50	54	39	52	42	35	45	43	34	27	33	32	37
PLANNING DISTRICT 18	186	159	159	153	165	118	153	129	138	112	141	135	135	118	129
ESSEX COUNTY	34	29	23	23	28	18	25	29	18	14	33	22	28	27	29
GLOUCESTER COUNTY	81	68	69	65	60	52	61	41	62	44	49	57	43	38	51
KING AND QUEEN COUNTY	10	18	10	9	15	3	13	11	10	11	17	8	17	9	12
KING WILLIAM COUNTY	28	17	30	27	38	15	30	21	26	25	22	19	21	27	24
MATHEWS COUNTY	17	9	12	9	11	11	11	8	6	6	12	9	11	6	5
MIDDLESEX COUNTY	16	18	15	20	13	19	13	19	16	12	8	20	15	11	8
PLANNING DISTRICT 19	572	561	524	519	526	517	497	519	451	460	526	489	492	489	451
DINWIDDIE COUNTY	39	57	50	50	39	43	33	42	38	34	49	44	42	25	38
GREENSVILLE COUNTY	23	29	19	26	13	15	20	14	19	30	31	34	34	25	26
PRINCE GEORGE COUNTY	49	65	55	63	53	41	44	57	55	45	39	47	46	53	42
SURRY COUNTY	15	12	17	11	18	18	12	9	7	10	15	6	13	8	8
SUSSEX COUNTY	30	37	24	34	34	24	28	27	28	24	25	27	22	20	21
COLONIAL HEIGHTS CITY	59	36	41	40	40	52	38	58	40	56	57	49	37	34	39
EMPORIA CITY	31	25	28	18	31	23	31	23	12	20	19	17	19	24	19
HOPEWELL CITY	105	96	87	93	86	104	96	93	76	87	103	88	93	107	73
PETERSBURG CITY	221	204	203	184	212	197	195	196	176	154	188	177	186	193	185
PLANNING DISTRICT 20	3,386	3,294	3,286	3,265	3,073	2,980	2,924	2,955	2,810	2,773	2,656	2,773	2,592	2,457	2,168
ISLE OF WIGHT COUNTY	64	45	57	69	51	44	58	61	47	61	58	49	41	47	37
SOUTHAMPTON COUNTY	31	32	37	27	35	34	27	22	22	22	28	32	27	26	19
CHESAPEAKE CITY	532	475	502	528	495	486	455	453	441	439	441	484	429	401	353
FRANKLIN CITY	29	17	28	18	35	23	27	35	38	40	37	28	28	31	16
NORFOLK CITY	1,021	994	1,029	998	938	901	912	824	814	854	758	795	758	708	640
PORTSMOUTH CITY	477	472	423	427	390	379	352	345	356	339	311	335	310	334	293
SUFFOLK CITY	175	189	187	162	176	165	193	169	186	190	198	168	170	160	157
VIRGINIA BEACH CITY	1,057	1,070	1,023	1,036	953	948	900	1,046	906	828	825	882	829	750	653
PLANNING DISTRICT 21	1,392	1,295	1,289	1,284	1,272	1,139	1,050	1,037	1,049	1,130	1,086	1,076	1,077	962	855
JAMES CITY COUNTY	81	48	45	75	57	46	42	37	38	57	57	38	54	53	53
YORK COUNTY	87	76	68	90	80	64	61	49	60	50	43	54	59	51	49
HAMPTON CITY	509	463	461	460	454	415	358	337	373	398	367	390	346	309	285
NEWPORT NEWS CITY	672	632	662	620	622	578	547	568	528	551	569	544	562	499	428
POQUOSON CITY	11	12	8	15	16	9	9	12	13	11	11	11	14	7	12
WILLIAMSBURG CITY	32	64	45	24	43	27	33	34	37	63	39	39	42	43	28
PLANNING DISTRICT 22	164	133	118	148	146	136	143	135	121	133	133	135	135	84	96
ACCOMACK COUNTY	113	97	87	109	107	87	98	107	89	98	99	107	96	64	67
NORTHAMPTON COUNTY	51	36	31	39	39	49	45	28	32	35	34	28	39	20	29
PLANNING DISTRICT 23	4,778	4,589	4,575	4,549	4,345	4,119	3,974	3,992	3,859	3,903	3,742	3,849	3,669	3,419	3,023
UNKNOWN VIRGINIA	2	1	1	2	1	1					1	5	1	2	1

NOTE: PLANNING DISTRICT 23, THE HAMPTON ROADS PLANNING DISTRICT, IS THE AGGREGATE OF PLANNING DISTRICTS 20 AND 21.

TEENAGE PREGNANCY RATES PER 1,000 FEMALES AGES 10-19 BY EQUAL COUNT HEALTH DISTRICT GROUPS VIRGINIA, 2010

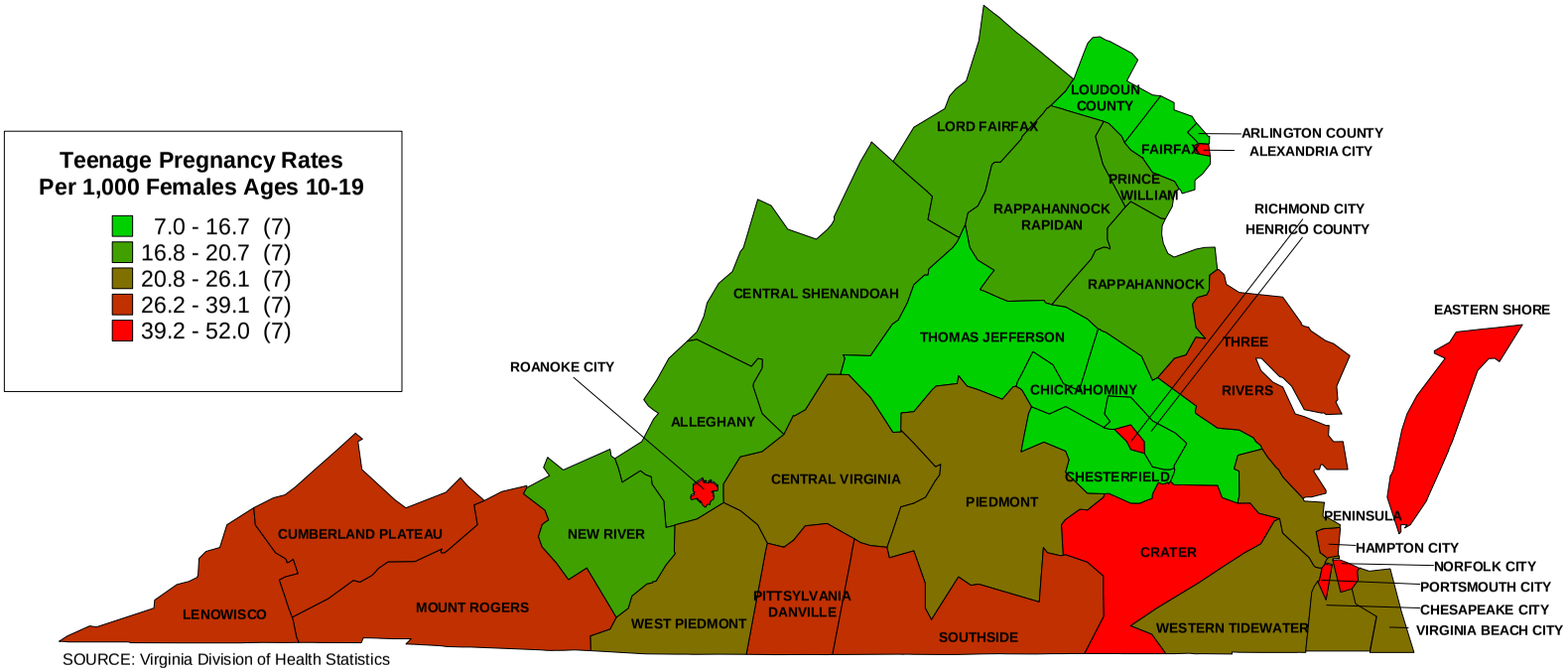

SOURCE: Virginia Division of Health Statistics

RESIDENT TEENAGE TOTAL PREGNANCY OUTCOMES
WITH RATES PER 1,000 FEMALES AGES 10-19
VIRGINIA, 1994-2010

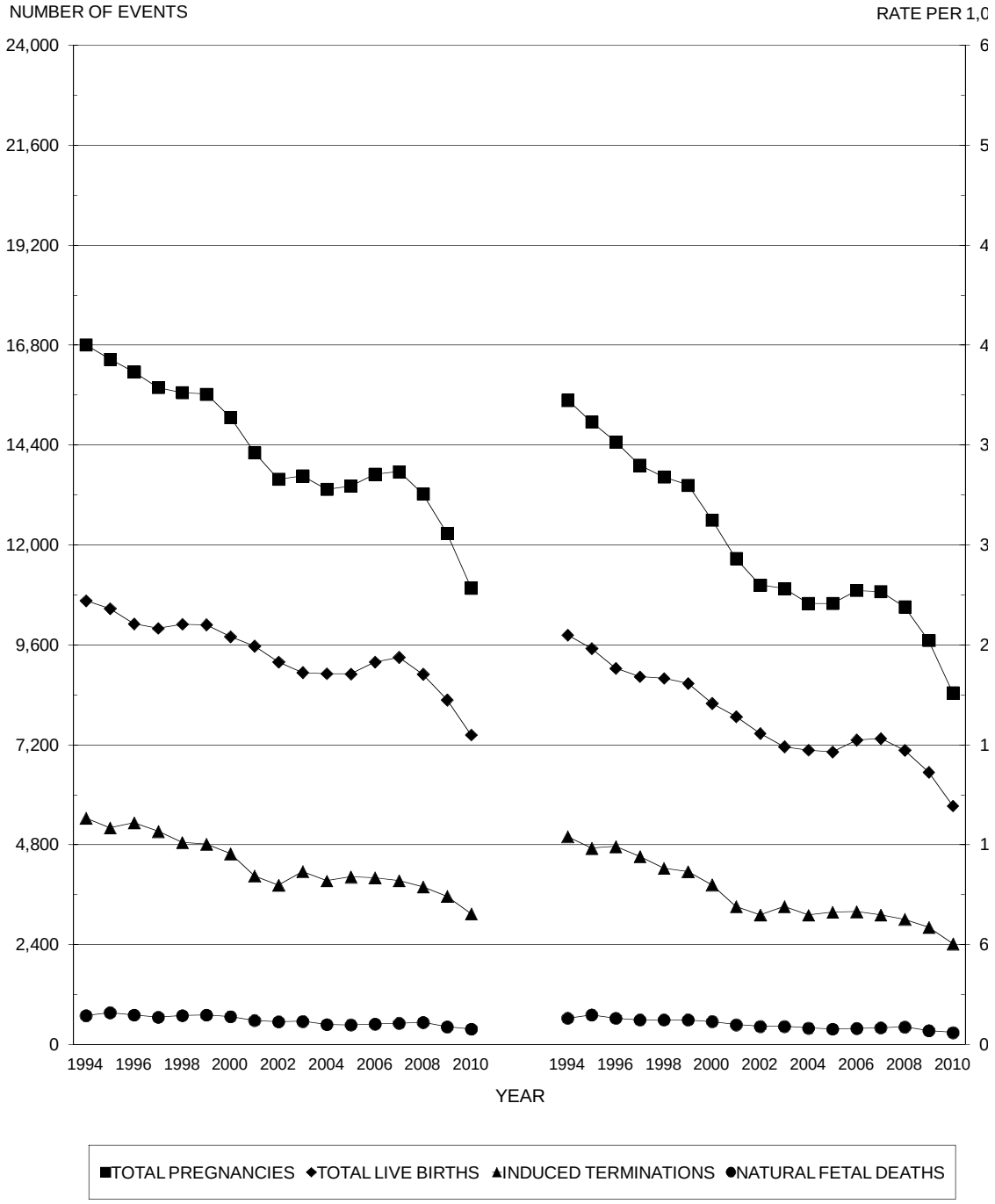

RESIDENT WHITE TEENAGE TOTAL PREGNANCY OUTCOMES WITH RATES PER 1,000 FEMALES AGES 10-19 VIRGINIA, 1994-2010

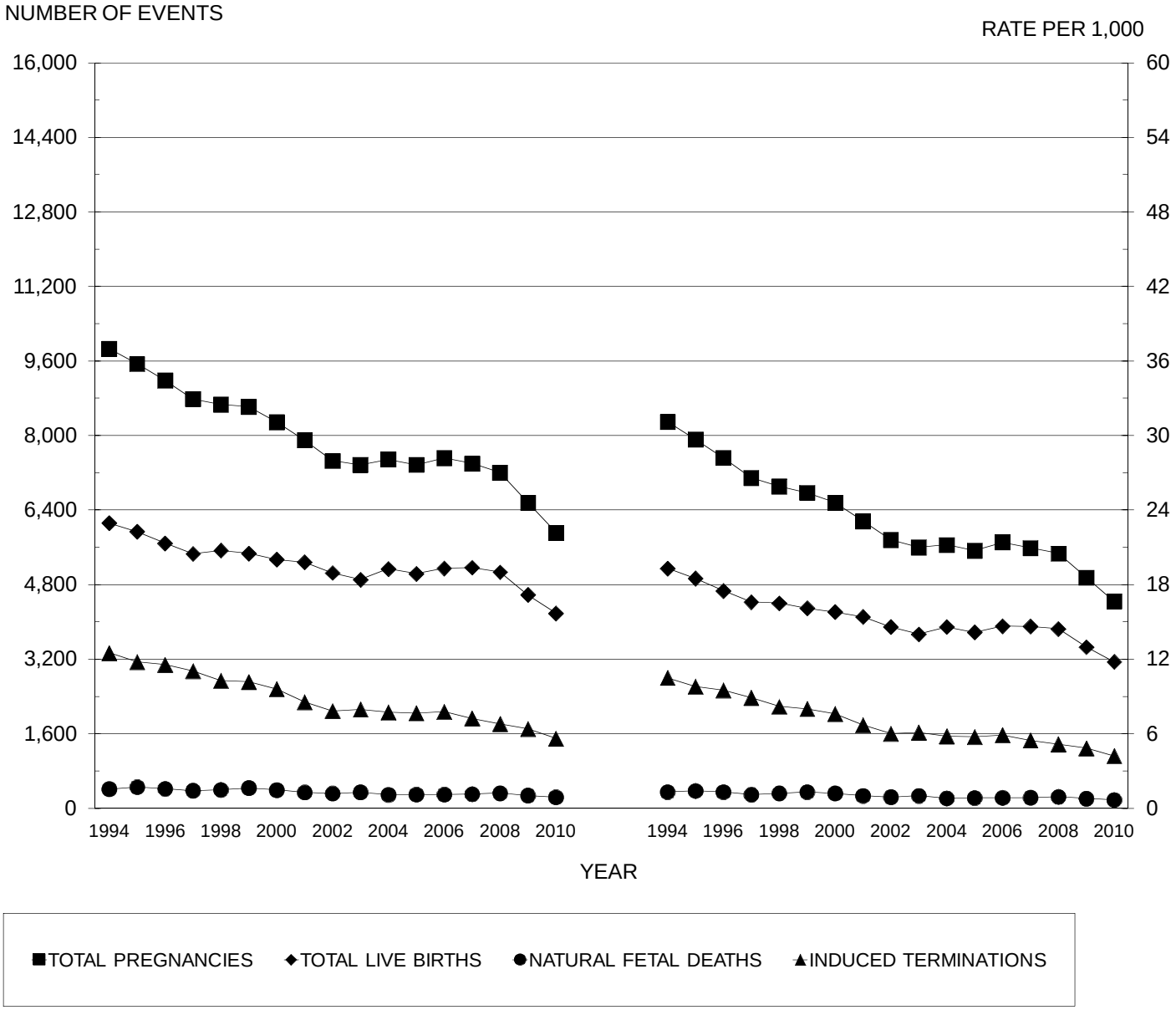

SOURCE: Virginia Division of Health Statistics

RESIDENT NONWHITE TEENAGE TOTAL PREGNANCY OUTCOMES WITH RATES PER 1,000 FEMALES AGES 10-19 VIRGINIA, 1994-2010

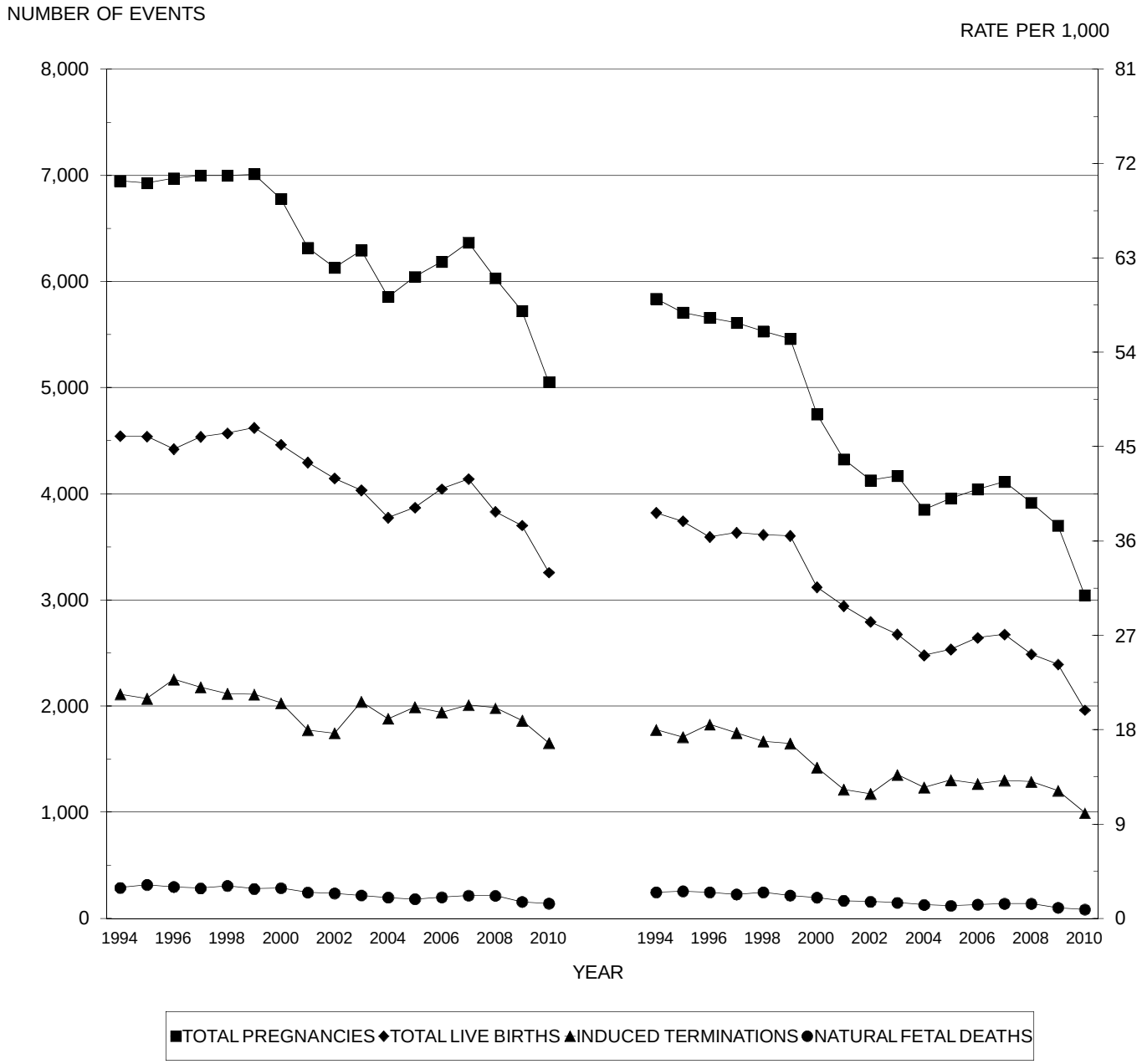

SOURCE: Virginia Division of Health Statistics

CHAPTER III

RESIDENT LIVE BIRTHS

Highlights

- In 2010, there were a total of 7,444 resident teenage live births with a rate of 14.3 per 1,000 females ages 10-19.
- The percent of teenage non-marital births for 2010 was 88.0; 82.3 percent of White, 96.6 percent of Black, and 85.8 percent of all other races were non-marital births.
- 9.9 percent of total teenage resident live births in 2010 were low weight.
- For 2010, 72.7 percent of resident teenage mothers began prenatal care in the first trimester. Teenage mothers receiving no prenatal care totaled 105 or 1.4 percent.
- The rate of teenage live births for Blacks was close to double that of Whites in 2010.

NOTES:

- **Live Birth** - A live birth is defined as the complete expulsion or extraction of a product of human conception from its mother, irrespective of the duration of pregnancy, which, after such expulsion or extraction, breathes or shows any other evidence of life such as beating of the heart, pulsation of the umbilical cord, or definite movement of voluntary muscles, whether or not the umbilical cord has been cut or the placenta is attached. (Vital Statistics Laws of Virginia, Chapter 7, Section 32.1-249.7). The race designation for live births is that of the mother.
- **Low Weight Birth** - A low weight birth is defined as one in which the birth weight is less than 2,500 grams (5 pounds 8 ounces), regardless of gestation. A very low weight birth is one with a birth weight of less than 1,500 grams (3 pounds 5 ounces).

TABLE 1
RESIDENT TOTAL LIVE BIRTHS AND TEENAGE LIVE BIRTHS BY RACE OF MOTHER WITH PERCENTS TEENAGE LIVE BIRTHS OF TOTAL LIVE BIRTHS BY PLANNING DISTRICT AND CITY OR COUNTY
VIRGINIA, 2010

PLANNING DISTRICT AND CITY / COUNTY	RESIDENT TOTAL LIVE BIRTHS				RESIDENT TEENAGE LIVE BIRTHS				PERCENTS TEENAGE LIVE BIRTHS OF TOTAL LIVE BIRTHS			
	TOTAL	WHITE	BLACK	OTHER	TOTAL	WHITE	BLACK	OTHER	TOTAL	WHITE	BLACK	OTHER
COMMONWEALTH OF VIRGINIA	102,934	69,524	22,442	10,968	7,444	4,184	2,907	353	7.2	6.0	13.0	3.2
PLANNING DISTRICT 1	1,006	984	12	10	175	172	1	2	17.4	17.5	8.3	20.0
LEE COUNTY	250	249		1	42	41		1	16.8	16.5		100.0
SCOTT COUNTY	222	219	1	2	29	29			13.1	13.2		
WISE COUNTY	457	442	8	7	94	92	1	1	20.6	20.8	12.5	14.3
NORTON CITY	77	74	3		10	10			13.0	13.5		
PLANNING DISTRICT 2	1,156	1,135	14	7	176	175	1		15.2	15.4	7.1	
BUCHANAN COUNTY	218	217		1	31	31			14.2	14.3		
DICKENSON COUNTY	170	169		1	25	25			14.7	14.8		
RUSSELL COUNTY	278	275		3	45	45			16.2	16.4		
TAZEWELL COUNTY	490	474	14	2	75	74	1		15.3	15.6	7.1	
PLANNING DISTRICT 3	1,849	1,793	34	22	290	280	8	2	15.7	15.6	23.5	9.1
BLAND COUNTY	41	41			8	8			19.5	19.5		
CARROLL COUNTY	222	221		1	33	33			14.9	14.9		
GRAYSON COUNTY	139	137	1	1	22	21	1		15.8	15.3	100.0	
SMYTH COUNTY	316	307	4	5	66	64	2		20.9	20.8	50.0	
WASHINGTON COUNTY	510	494	4	12	77	75	2		15.1	15.2	50.0	
WYTHE COUNTY	281	273	7	1	33	31	2		11.7	11.4	28.6	
BRISTOL CITY	208	195	11	2	34	31	1	2	16.3	15.9	9.1	100.0
GALAX CITY	132	125	7		17	17			12.9	13.6		
PLANNING DISTRICT 4	1,667	1,501	77	89	161	144	17		9.7	9.6	22.1	
FLOYD COUNTY	174	169	1	4	14	14			8.0	8.3		
GILES COUNTY	196	191	4	1	27	25	2		13.8	13.1	50.0	
MONTGOMERY COUNTY	877	767	36	74	60	53	7		6.8	6.9	19.4	
PULASKI COUNTY	281	255	19	7	42	37	5		14.9	14.5	26.3	
RADFORD CITY	139	119	17	3	18	15	3		12.9	12.6	17.6	
PLANNING DISTRICT 5	2,998	2,407	505	86	300	196	103	1	10.0	8.1	20.4	1.2
ALLEGHANY COUNTY	162	148	10	4	13	12	1		8.0	8.1	10.0	
BOTETOURT COUNTY	243	235	7	1	16	15	1		6.6	6.4	14.3	
CRAIG COUNTY	33	32		1	3	3			9.1	9.4		
ROANOKE COUNTY	786	706	41	39	56	50	6		7.1	7.1	14.6	
COVINGTON CITY	62	59	1	2	9	9			14.5	15.3		
ROANOKE CITY	1,453	1,007	418	28	174	83	90	1	12.0	8.2	21.5	3.6
SALEM CITY	259	220	28	11	29	24	5		11.2	10.9	17.9	
PLANNING DISTRICT 6	2,970	2,689	142	139	306	267	23	16	10.3	9.9	16.2	11.5
AUGUSTA COUNTY	567	546	15	6	61	60	1		10.8	11.0	6.7	
BATH COUNTY	40	38	1	1	6	6			15.0	15.8		
HIGHLAND COUNTY	16	16										
ROCKBRIDGE COUNTY	161	150	8	3	25	24	1		15.5	16.0	12.5	
ROCKINGHAM COUNTY	867	830	14	23	81	76	1	4	9.3	9.2	7.1	17.4
BUENA VISTA CITY	84	82	2		10	9	1		11.9	11.0	50.0	
HARRISONBURG CITY	547	423	37	87	52	35	5	12	9.5	8.3	13.5	13.8
LEXINGTON CITY	59	52	4	3	1	1			1.7	1.9		
STAUNTON CITY	313	271	33	9	26	17	9		8.3	6.3	27.3	
WAYNESBORO CITY	316	281	28	7	44	39	5		13.9	13.9	17.9	
PLANNING DISTRICT 7	2,651	2,428	113	110	248	225	13	10	9.4	9.3	11.5	9.1
CLARKE COUNTY	142	139	2	1	14	13	1		9.9	9.4	50.0	
FREDERICK COUNTY	915	828	44	43	74	70		4	8.1	8.5		9.3
PAGE COUNTY	233	221	5	7	26	25	1		11.2	11.3	20.0	
SHENANDOAH COUNTY	485	469	5	11	54	52		2	11.1	11.1		18.2
WARREN COUNTY	430	404	19	7	37	33	3	1	8.6	8.2	15.8	14.3
WINCHESTER CITY	446	367	38	41	43	32	8	3	9.6	8.7	21.1	7.3
PLANNING DISTRICT 8	33,872	23,111	4,294	6,467	1,088	749	251	88	3.2	3.2	5.8	1.4
ARLINGTON COUNTY	3,097	2,225	226	646	63	30	9	24	2.0	1.3	4.0	3.7
FAIRFAX COUNTY	15,256	10,272	1,535	3,449	375	275	68	32	2.5	2.7	4.4	0.9
LOUDOUN COUNTY	5,068	3,614	388	1,066	95	83	10	2	1.9	2.3	2.6	0.2
PRINCE WILLIAM COUNTY	6,647	4,400	1,431	816	380	242	119	19	5.7	5.5	8.3	2.3
ALEXANDRIA CITY	2,667	1,725	593	349	106	64	31	11	4.0	3.7	5.2	3.2
FAIRFAX CITY	328	234	21	73	19	19			5.8	8.1		
FALLS CHURCH CITY	118	98	4	16								
MANASSAS CITY	670	526	94	50	50	36	14		7.5	6.8	14.9	
MANASSAS PARK CITY	21	17	2	2								
PLANNING DISTRICT 9	1,982	1,619	220	143	147	105	33	9	7.4	6.5	15.0	6.3
CULPEPER COUNTY	629	499	99	31	48	30	16	2	7.6	6.0	16.2	6.5
FAUQUIER COUNTY	750	597	61	92	53	40	8	5	7.1	6.7	13.1	5.4
MADISON COUNTY	146	135	7	4	9	8	1		6.2	5.9	14.3	
ORANGE COUNTY	390	326	50	14	34	25	8	1	8.7	7.7	16.0	7.1
RAPPAHANNOCK COUNTY	67	62	3	2	3	2		1	4.5	3.2		50.0
PLANNING DISTRICT 10	2,682	2,208	348	126	158	107	45	6	5.9	4.8	12.9	4.8
ALBEMARLE COUNTY	1,094	923	99	72	56	45	8	3	5.1	4.9	8.1	4.2
FLUVANNA COUNTY	300	251	44	5	16	6	10		5.3	2.4	22.7	
GREENE COUNTY	226	213	8	5	11	9	2		4.9	4.2	25.0	
LOUISA COUNTY	368	312	53	3	40	29	11		10.9	9.3	20.8	
NELSON COUNTY	146	134	10	2	11	11			7.5	8.2		
CHARLOTTESVILLE CITY	548	375	134	39	24	7	14	3	4.4	1.9	10.4	7.7
PLANNING DISTRICT 11	2,787	2,162	563	62	272	167	104	1	9.8	7.7	18.5	1.6
AMHERST COUNTY	334	267	63	4	45	29	16		13.5	10.9	25.4	
APPOMATTOX COUNTY	165	125	40		19	15	4		11.5	12.0	10.0	
BEDFORD COUNTY	638	589	35	14	43	35	8		6.7	5.9	22.9	
CAMPBELL COUNTY	485	410	72	3	55	39	16		11.3	9.5	22.2	
BEDFORD CITY	41	33	8		2		2		4.9		25.0	
LYNCHBURG CITY	1,124	738	345	41	108	49	58	1	9.6	6.6	16.8	2.4

[continued]

TABLE 1
RESIDENT TOTAL LIVE BIRTHS AND TEENAGE LIVE BIRTHS BY RACE OF MOTHER WITH PERCENTS TEENAGE LIVE BIRTHS OF TOTAL LIVE BIRTHS BY PLANNING DISTRICT AND CITY OR COUNTY
VIRGINIA, 2010

PLANNING DISTRICT AND CITY / COUNTY	RESIDENT TOTAL LIVE BIRTHS				RESIDENT TEENAGE LIVE BIRTHS				PERCENTS TEENAGE LIVE BIRTHS OF TOTAL LIVE BIRTHS			
	TOTAL	WHITE	BLACK	OTHER	TOTAL	WHITE	BLACK	OTHER	TOTAL	WHITE	BLACK	OTHER
COMMONWEALTH OF VIRGINIA	102,934	69,524	22,442	10,968	7,444	4,184	2,907	353	7.2	6.0	13.0	3.2
PLANNING DISTRICT 12	2,482	1,749	669	64	309	183	116	10	12.4	10.5	17.3	15.6
FRANKLIN COUNTY	512	480	25	7	59	50	8	1	11.5	10.4	32.0	14.3
HENRY COUNTY	506	395	94	17	60	47	11	2	11.9	11.9	11.7	11.8
PATRICK COUNTY	173	159	11	3	20	17	3		11.6	10.7	27.3	
PITTSYLVANIA COUNTY	508	391	110	7	56	33	22	1	11.0	8.4	20.0	14.3
DANVILLE CITY	557	222	312	23	79	23	51	5	14.2	10.4	16.3	21.7
MARTINSVILLE CITY	226	102	117	7	35	13	21	1	15.5	12.7	17.9	14.3
PLANNING DISTRICT 13	832	458	360	14	114	52	62		13.7	11.4	17.2	
BRUNSWICK COUNTY	162	60	100	2	26	8	18		16.0	13.3	18.0	
HALIFAX COUNTY	365	229	134	2	52	32	20		14.2	14.0	14.9	
MECKLENBURG COUNTY	305	169	126	10	36	12	24		11.8	7.1	19.0	
PLANNING DISTRICT 14	1,021	643	351	27	121	66	51	4	11.9	10.3	14.5	14.8
AMELIA COUNTY	154	120	30	4	15	10	5		9.7	8.3	16.7	
BUCKINGHAM COUNTY	164	111	51	2	20	14	6		12.2	12.6	11.8	
CHARLOTTE COUNTY	112	76	36		12	9	3		10.7	11.8	8.3	
CUMBERLAND COUNTY	103	72	29	2	12	7	5		11.7	9.7	17.2	
LUNENBURG COUNTY	108	64	35	9	21	10	9	2	19.4	15.6	25.7	22.2
NOTTOWAY COUNTY	159	97	59	3	16	8	7	1	10.1	8.2	11.9	33.3
PRINCE EDWARD COUNTY	221	103	111	7	25	8	16	1	11.3	7.8	14.4	14.3
PLANNING DISTRICT 15	12,091	6,864	3,808	1,419	846	250	514	82	7.0	3.6	13.5	5.8
CHARLES CITY COUNTY	55	27	25	3	5	1	4		9.1	3.7	16.0	
CHESTERFIELD COUNTY	3,683	2,447	792	444	223	99	89	35	6.1	4.0	11.2	7.9
GOOCHLAND COUNTY	173	131	36	6	8	5	3		4.6	3.8	8.3	
HANOVER COUNTY	918	783	92	43	48	34	12	2	5.2	4.3	13.0	4.7
HENRICO COUNTY	3,890	2,184	1,116	590	229	73	138	18	5.9	3.3	12.4	3.1
NEW KENT COUNTY	191	159	25	7	12	9	3		6.3	5.7	12.0	
POWHATAN COUNTY	223	207	13	3	14	9	4	1	6.3	4.3	30.8	33.3
RICHMOND CITY	2,958	926	1,709	323	307	20	261	26	10.4	2.2	15.3	8.0
PLANNING DISTRICT 16	4,319	3,301	744	274	288	194	78	16	6.7	5.9	10.5	5.8
CAROLINE COUNTY	363	277	78	8	27	18	8	1	7.4	6.5	10.3	12.5
KING GEORGE COUNTY	305	246	49	10	18	11	7		5.9	4.5	14.3	
SPOTSYLVANIA COUNTY	1,595	1,266	220	109	127	91	29	7	8.0	7.2	13.2	6.4
STAFFORD COUNTY	1,671	1,282	286	103	82	56	22	4	4.9	4.4	7.7	3.9
FREDERICKSBURG CITY	385	230	111	44	34	18	12	4	8.8	7.8	10.8	9.1
PLANNING DISTRICT 17	459	265	174	20	63	24	37	2	13.7	9.1	21.3	10.0
LANCASTER COUNTY	100	50	48	2	9	2	7		9.0	4.0	14.6	
NORTHUMBERLAND COUNTY	103	62	36	5	13	6	6	1	12.6	9.7	16.7	20.0
RICHMOND COUNTY	75	39	32	4	11	6	5		14.7	15.4	15.6	
WESTMORELAND COUNTY	181	114	58	9	30	10	19	1	16.6	8.8	32.8	11.1
PLANNING DISTRICT 18	914	724	153	37	84	62	19	3	9.2	8.6	12.4	8.1
ESSEX COUNTY	142	75	61	6	18	9	8	1	12.7	12.0	13.1	16.7
GLOUCESTER COUNTY	359	318	26	15	33	31	2		9.2	9.7	7.7	
KING AND QUEEN COUNTY	66	39	23	4	8	5	3		12.1	12.8	13.0	
KING WILLIAM COUNTY	203	172	24	7	17	11	4	2	8.4	6.4	16.7	28.6
MATHEWS COUNTY	63	54	5	4	2	1	1		3.2	1.9	20.0	
MIDDLESEX COUNTY	81	66	14	1	6	5	1		7.4	7.6	7.1	
PLANNING DISTRICT 19	2,230	1,021	1,103	106	318	108	195	15	14.3	10.6	17.7	14.2
DINWIDDIE COUNTY	233	157	71	5	29	17	10	2	12.4	10.8	14.1	40.0
GREENSVILLE COUNTY	135	43	81	11	24	7	15	2	17.8	16.3	18.5	18.2
PRINCE GEORGE COUNTY	344	228	102	14	30	21	9		8.7	9.2	8.8	
SURRY COUNTY	57	29	26	2	4	3	1		7.0	10.3	3.8	
SUSSEX COUNTY	95	39	53	3	15	7	8		15.8	17.9	15.1	
COLONIAL HEIGHTS CITY	238	167	57	14	24	16	6	2	10.1	9.6	10.5	14.3
EMPORIA CITY	44	5	39		14	1	13		31.8	20.0	33.3	
HOPEWELL CITY	385	187	176	22	59	19	37	3	15.3	10.2	21.0	13.6
PETERSBURG CITY	699	166	498	35	119	17	96	6	17.0	10.2	19.3	17.1
PLANNING DISTRICT 20	16,093	8,942	5,984	1,167	1,368	457	862	49	8.5	5.1	14.4	4.2
ISLE OF WIGHT COUNTY	340	237	93	10	25	11	13	1	7.4	4.6	14.0	10.0
SOUTHAMPTON COUNTY	144	88	55	1	14	4	9	1	9.7	4.5	16.4	100.0
CHESAPEAKE CITY	2,830	1,758	934	138	216	85	127	4	7.6	4.8	13.6	2.9
FRANKLIN CITY	147	47	98	2	11	3	8		7.5	6.4	8.2	
NORFOLK CITY	3,791	1,614	1,901	276	425	99	302	24	11.2	6.1	15.9	8.7
PORTSMOUTH CITY	1,590	601	941	48	205	42	160	3	12.9	7.0	17.0	6.3
SUFFOLK CITY	1,108	566	499	43	100	24	76		9.0	4.2	15.2	
VIRGINIA BEACH CITY	6,143	4,031	1,463	649	372	189	167	16	6.1	4.7	11.4	2.5
PLANNING DISTRICT 21	6,281	3,157	2,557	567	538	171	331	36	8.6	5.4	12.9	6.3
JAMES CITY COUNTY	721	489	134	98	49	20	23	6	6.8	4.1	17.2	6.1
YORK COUNTY	583	443	79	61	23	13	7	3	3.9	2.9	8.9	4.9
HAMPTON CITY	1,794	803	872	119	177	52	119	6	9.9	6.5	13.6	5.0
NEWPORT NEWS CITY	3,012	1,287	1,455	270	280	78	182	20	9.3	6.1	12.5	7.4
POQUOSON CITY	85	80		5	7	7			8.2	8.8		
WILLIAMSBURG CITY	86	55	17	14	2	1		1	2.3	1.8		7.1
PLANNING DISTRICT 22	592	363	217	12	74	30	43	1	12.5	8.3	19.8	8.3
ACCOMACK COUNTY	433	283	143	7	53	25	27	1	12.2	8.8	18.9	14.3
NORTHAMPTON COUNTY	159	80	74	5	21	5	16		13.2	6.3	21.6	
PLANNING DISTRICT 23	22,374	12,099	8,541	1,734	1,906	628	1,193	85	8.5	5.2	14.0	4.9
UNKNOWN VA CITY OR COUNTY												

NOTE: PLANNING DISTRICT 23, THE HAMPTON ROADS PLANNING DISTRICT, IS THE AGGREGATE OF PLANNING DISTRICTS 20 AND 21.

TABLE 2
RESIDENT TEENAGE TOTAL LIVE BIRTHS BY AGE AND RACE OF MOTHER WITH RATES PER 1,000 FEMALES AGES 10-19 POPULATION BY PLANNING DISTRICT AND CITY OR COUNTY
VIRGINIA, 2010

PLANNING DISTRICT AND CITY / COUNTY	RESIDENT TEENAGE TOTAL LIVE BIRTHS BY AGE OF MOTHER								RESIDENT TEENAGE TOTAL LIVE BIRTHS BY RACE OF MOTHER							
	NUMBER OF TEENAGE LIVE BIRTHS				RATES PER 1,000 AGES 10-19				NUMBER OF TEENAGE LIVE BIRTHS				RATES PER 1,000 AGES 10-19			
	TOTAL	10-14	15-17	18-19	TOTAL	10-14	15-17	18-19	TOTAL	WHITE	BLACK	OTHER	TOTAL	WHITE	BLACK	OTHER
COMMONWEALTH OF VIRGINIA	7,444	71	1,955	5,418	14.3	0.3	12.5	47.8	7,444	4,184	2,907	353	14.3	11.8	22.4	10.3
PLANNING DISTRICT 1	175	2	40	133	31.8	0.8	23.8	110.2	175	172	1	2	31.8	32.4	6.7	69.0
LEE COUNTY	42		6	36	28.9		13.7	131.9	42	41		1	28.9	28.6		142.9
SCOTT COUNTY	29	1	7	21	22.7	1.5	17.7	99.1	29	29			22.7	23.1		
WISE COUNTY	94	1	22	71	37.5	0.9	29.1	109.1	94	92	1	1	37.5	38.3	10.6	125.0
NORTON CITY	10		5	5	38.0		54.9	70.4	10	10			38.0	44.1		
PLANNING DISTRICT 2	176	3	48	125	26.9	0.9	24.2	95.3	176	175	1		26.9	27.4	7.6	
BUCHANAN COUNTY	31		6	25	24.1		16.6	94.3	31	31			24.1	24.8		
DICKENSON COUNTY	25		8	17	26.1		29.1	85.9	25	25			26.1	26.3		
RUSSELL COUNTY	45	3	15	27	26.5	3.5	28.8	82.8	45	45			26.5	26.9		
TAZEWELL COUNTY	75		19	56	28.7		23.0	107.1	75	74	1		28.7	29.5	12.5	
PLANNING DISTRICT 3	290	4	95	191	26.3	0.8	27.6	83.3	290	280	8	2	26.3	26.5	20.5	24.7
BLAND COUNTY	8		1	7	23.1		8.2	97.2	8	8			23.1	23.5		
CARROLL COUNTY	33	1	12	20	19.4	1.2	22.4	64.3	33	33			19.4	19.7		
GRAYSON COUNTY	22		8	14	23.7		25.6	78.7	22	21	1		23.7	23.4	32.3	
SMYTH COUNTY	66		23	43	33.8		37.6	102.6	66	64	2		33.8	34.6	22.5	
WASHINGTON COUNTY	77	2	23	52	25.0	1.4	24.6	77.8	77	75	2		25.0	25.0	33.9	
WYTHE COUNTY	33	1	9	23	20.6	1.3	16.8	76.4	33	31	2		20.6	20.4	29.4	
BRISTOL CITY	34		11	23	33.8		39.6	85.2	34	31	1	2	33.8	34.3	11.6	125.0
GALAX CITY	17		8	9	41.9		70.8	123.3	17	17			41.9	46.3		
PLANNING DISTRICT 4	161		51	110	12.4		19.5	18.1	161	144	17		12.4	12.3	24.3	
FLOYD COUNTY	14		3	11	15.4		10.0	84.0	14	14			15.4	15.9		
GILES COUNTY	27		8	19	26.3		24.1	99.5	27	25	2		26.3	25.3	60.6	
MONTGOMERY COUNTY	60		21	39	8.2		17.3	9.6	60	53	7		8.2	8.2	18.6	
PULASKI COUNTY	42		13	29	22.0		21.6	82.2	42	37	5		22.0	20.7	46.3	
RADFORD CITY	18		6	12	10.1		38.0	9.0	18	15	3		10.1	9.5	19.4	
PLANNING DISTRICT 5	300	2	68	230	17.8	0.2	13.1	65.7	300	196	103	1	17.8	14.7	33.1	2.2
ALLEGHANY COUNTY	13	1	4	8	13.1	2.0	12.4	47.1	13	12	1		13.1	12.8	17.5	
BOTETOURT COUNTY	16		4	12	7.6		5.9	39.9	16	15	1		7.6	7.4	13.7	
CRAIG COUNTY	3			3	9.2			53.6	3	3			9.2	9.2		
ROANOKE COUNTY	56		12	44	9.2		6.2	38.5	56	50	6		9.2	9.2	13.5	
COVINGTON CITY	9		5	4	26.0		43.9	55.6	9	9			26.0	31.1		
ROANOKE CITY	174	1	40	133	33.2	0.4	25.0	116.5	174	83	90	1	33.2	30.1	38.7	6.5
SALEM CITY	29		3	26	16.4		6.6	42.1	29	24	5		16.4	15.3	32.9	
PLANNING DISTRICT 6	306	2	91	213	14.8	0.2	18.3	27.9	306	267	23	16	14.8	14.2	16.6	29.4
AUGUSTA COUNTY	61		17	44	13.3		11.7	51.7	61	60	1		13.3	13.7	5.8	
BATH COUNTY	6		2	4	23.5		22.7	95.2	6	6			23.5	24.2		
HIGHLAND COUNTY																
ROCKBRIDGE COUNTY	25	1	8	16	20.4	1.6	20.4	76.2	25	24	1		20.4	20.5	23.3	
ROCKINGHAM COUNTY	81		21	60	15.3		13.8	52.4	81	76	1	4	15.3	15.0	7.6	44.0
BUENA VISTA CITY	10		3	7	20.0		25.2	37.6	10	9	1		20.0	19.7	33.3	
HARRISONBURG CITY	52	1	24	27	9.5	1.2	45.0	6.6	52	35	5	12	9.5	7.4	12.4	39.1
LEXINGTON CITY	1			1	1.8			2.5	1	1			1.8	2.1		
STAUNTON CITY	26		2	24	16.9		4.6	49.0	26	17	9		16.9	14.9	25.6	
WAYNESBORO CITY	44		14	30	37.2		39.9	129.9	44	39	5		37.2	40.2	25.5	
PLANNING DISTRICT 7	248	2	67	179	17.0	0.3	14.6	64.9	248	225	13	10	17.0	16.9	13.6	36.1
CLARKE COUNTY	14		6	8	15.1		17.8	73.4	14	13	1		15.1	15.1	20.0	
FREDERICK COUNTY	74		20	54	13.7		11.5	59.3	74	70		4	13.7	14.2		31.5
PAGE COUNTY	26		8	18	17.9		16.0	73.5	26	25	1		17.9	17.8	27.0	
SHENANDOAH COUNTY	54	2	14	38	21.4	1.5	17.9	85.6	54	52		2	21.4	21.6		83.3
WARREN COUNTY	37		7	30	14.3		8.6	59.3	37	33	3	1	14.3	13.8	20.1	19.6
WINCHESTER CITY	43		12	31	25.5		28.9	56.8	43	32	8	3	25.5	23.8	27.9	57.7
PLANNING DISTRICT 8	1,088	7	338	743	8.0	0.1	7.9	35.2	1,088	749	251	88	8.0	8.0	11.8	4.2
ARLINGTON COUNTY	63		14	49	9.0		6.7	38.0	63	30	9	24	9.0	5.8	9.0	27.8
FAIRFAX COUNTY	375	2	117	256	5.6	0.1	5.5	23.9	375	275	68	32	5.6	6.0	8.4	2.4
LOUDOUN COUNTY	95		31	64	4.4		4.6	25.0	95	83	10	2	4.4	4.9	4.8	0.7
PRINCE WILLIAM COUNTY	380	4	109	267	13.1	0.3	11.9	56.5	380	242	119	19	13.1	13.0	15.7	6.7
ALEXANDRIA CITY	106	1	37	68	22.6	0.4	24.6	74.4	106	64	31	11	22.6	23.5	19.4	29.9
FAIRFAX CITY	19		7	12	15.3		19.1	57.4	19	19			15.3	20.4		
FALLS CHURCH CITY																
MANASSAS CITY	50		23	27	18.8		27.8	59.0	50	36	14		18.8	18.3	26.5	
MANASSAS PARK CITY																
PLANNING DISTRICT 9	147		23	124	13.1		6.4	70.5	147	105	33	9	13.1	11.1	22.0	41.3
CULPEPER COUNTY	48		8	40	15.4		8.1	80.8	48	30	16	2	15.4	12.1	28.5	25.0
FAUQUIER COUNTY	53		7	46	11.2		4.5	63.8	53	40	8	5	11.2	9.6	16.7	49.5
MADISON COUNTY	9		1	8	10.8		4.0	58.0	9	8	1		10.8	10.8	11.5	
ORANGE COUNTY	34		6	28	16.4		9.5	82.4	34	25	8	1	16.4	14.7	22.9	38.5
RAPPAHANNOCK COUNTY	3		1	2	6.8		7.0	30.8	3	2		1	6.8	4.8		333.3
PLANNING DISTRICT 10	158	1	39	118	10.4	0.2	9.7	24.9	158	107	45	6	10.4	9.0	17.9	7.4
ALBEMARLE COUNTY	56		14	42	7.4		7.8	14.8	56	45	8	3	7.4	7.3	8.8	5.3
FLUVANNA COUNTY	16		5	11	10.0		9.6	44.4	16	6	10		10.0	4.6	34.2	
GREENE COUNTY	11		3	8	10.0		8.8	40.4	11	9	2		10.0	9.1	20.6	
LOUISA COUNTY	40	1	11	28	20.6	1.1	16.6	82.8	40	29	11		20.6	19.5	25.6	
NELSON COUNTY	11			11	13.8			78.0	11	11			13.8	17.1		
CHARLOTTESVILLE CITY	24		6	18	11.0		12.7	18.7	24	7	14	3	11.0	5.2	21.5	16.3
PLANNING DISTRICT 11	272	6	67	199	15.3	0.8	13.8	36.4	272	167	104	1	15.3	12.2	28.1	2.6
AMHERST COUNTY	45		9	36	20.0		13.9	57.0	45	29	16		20.0	16.7	33.9	
APPOMATTOX COUNTY	19	2	3	14	21.1	4.2	10.9	95.9	19	15	4		21.1	22.8	16.9	
BEDFORD COUNTY	43		10	33	9.7		7.1	44.6	43	35	8		9.7	8.7	29.2	
CAMPBELL COUNTY	55		23	32	15.2		20.3	46.4	55	39	16		15.2	13.2	26.4	
BEDFORD CITY	2			2	5.3			21.3	2		2		5.3		17.2	
LYNCHBURG CITY	108	4	22	82	17.4	2.2	17.2	25.9	108	49	58	1	17.4	12.1	29.1	5.6

[continued]

TABLE 2
RESIDENT TEENAGE TOTAL LIVE BIRTHS BY AGE AND RACE OF MOTHER
WITH RATES PER 1,000 FEMALES AGES 10-19 POPULATION
BY PLANNING DISTRICT AND CITY OR COUNTY
VIRGINIA, 2010

PLANNING DISTRICT AND CITY / COUNTY	RESIDENT TEENAGE TOTAL LIVE BIRTHS BY AGE OF MOTHER								RESIDENT TEENAGE TOTAL LIVE BIRTHS BY RACE OF MOTHER							
	NUMBER OF TEENAGE LIVE BIRTHS				RATES PER 1,000 AGES 10-19				NUMBER OF TEENAGE LIVE BIRTHS				RATES PER 1,000 AGES 10-19			
	TOTAL	10-14	15-17	18-19	TOTAL	10-14	15-17	18-19	TOTAL	WHITE	BLACK	OTHER	TOTAL	WHITE	BLACK	OTHER
COMMONWEALTH OF VIRGINIA	7,444	71	1,955	5,418	14.3	0.3	12.5	47.8	7,444	4,184	2,907	353	14.3	11.8	22.4	10.3
PLANNING DISTRICT 12	309	4	72	233	20.8	0.6	15.5	77.5	309	183	116	10	20.8	17.9	26.0	65.4
FRANKLIN COUNTY	59		11	48	16.8		10.3	58.7	59	50	8	1	16.8	16.4	19.1	23.3
HENRY COUNTY	60	2	13	45	19.6	1.3	13.0	85.9	60	47	11	2	19.6	20.9	14.0	66.7
PATRICK COUNTY	20		3	17	19.1		9.5	89.0	20	17	3		19.1	17.7	36.1	
PITTSYLVANIA COUNTY	56		14	42	14.9		11.6	63.6	56	33	22	1	14.9	12.1	22.1	38.5
DANVILLE CITY	79	1	22	56	30.4	0.8	28.7	90.8	79	23	51	5	30.4	25.2	30.9	142.9
MARTINSVILLE CITY	35	1	9	25	40.1	2.6	31.8	126.3	35	13	21	1	40.1	39.8	39.5	76.9
PLANNING DISTRICT 13	114	1	34	79	22.1	0.4	20.9	81.7	114	52	62		22.1	20.2	24.3	
BRUNSWICK COUNTY	26		10	16	25.4		32.3	65.6	26	8	18		25.4	26.1	25.3	
HALIFAX COUNTY	52		11	41	22.6		15.0	96.9	52	32	20		22.6	25.1	19.6	
MECKLENBURG COUNTY	36	1	13	22	19.6	1.1	22.2	73.3	36	12	24		19.6	12.1	29.3	
PLANNING DISTRICT 14	121		25	96	17.7		13.6	45.6	121	66	51	4	17.7	15.1	21.4	47.6
AMELIA COUNTY	15		2	13	19.5		8.3	96.3	15	10	5		19.5	17.9	24.4	
BUCKINGHAM COUNTY	20		1	19	21.4		3.4	96.0	20	14	6		21.4	24.3	17.1	
CHARLOTTE COUNTY	12		6	6	13.9		22.1	35.3	12	9	3		13.9	17.1	9.0	
CUMBERLAND COUNTY	12		2	10	18.0		9.6	73.5	12	7	5		18.0	17.5	19.3	
LUNENBURG COUNTY	21		4	17	30.5		17.9	114.9	21	10	9	2	30.5	23.3	36.1	200.0
NOTTOWAY COUNTY	16		4	12	18.0		15.4	70.2	16	8	7	1	18.0	16.0	18.9	52.6
PRINCE EDWARD COUNTY	25		6	19	12.3		17.9	16.6	25	8	16	1	12.3	5.8	26.1	34.5
PLANNING DISTRICT 15	846	8	225	613	12.4	0.2	10.9	39.8	846	250	514	82	12.4	6.2	20.6	26.7
CHARLES CITY COUNTY	5		1	4	13.5		8.3	54.1	5	1	4		13.5	7.3	21.7	
CHESTERFIELD COUNTY	223	3	66	154	9.3	0.3	8.8	33.2	223	99	89	35	9.3	6.4	11.9	35.5
GOOCHLAND COUNTY	8		1	7	6.6		2.7	38.5	8	5	3		6.6	5.3	12.4	
HANOVER COUNTY	48	1	9	38	6.6	0.3	3.9	29.8	48	34	12	2	6.6	5.3	16.6	11.0
HENRICO COUNTY	229	3	54	172	11.8	0.3	8.5	54.4	229	73	138	18	11.8	6.8	18.2	14.4
NEW KENT COUNTY	12		3	9	10.2		7.8	49.2	12	9	3		10.2	9.1	17.9	
POWHATAN COUNTY	14		3	11	7.8		5.0	40.4	14	9	4	1	7.8	5.6	24.4	62.5
RICHMOND CITY	307	1	88	218	23.5	0.2	29.9	38.8	307	20	261	26	23.5	4.9	31.0	47.5
PLANNING DISTRICT 16	288	1	58	229	11.3	0.1	7.1	47.6	288	194	78	16	11.3	10.3	13.5	16.2
CAROLINE COUNTY	27		4	23	15.6		7.4	72.8	27	18	8	1	15.6	16.6	12.8	37.0
KING GEORGE COUNTY	18		2	16	10.8		3.8	65.0	18	11	7		10.8	8.9	18.5	
SPOTSYLVANIA COUNTY	127		30	97	13.3		9.3	62.9	127	91	29	7	13.3	12.4	15.4	21.4
STAFFORD COUNTY	82	1	16	65	7.7	0.2	4.5	40.7	82	56	22	4	7.7	7.1	9.4	8.0
FREDERICKSBURG CITY	34		6	28	17.5		18.3	25.3	34	18	12	4	17.5	13.9	21.5	43.5
PLANNING DISTRICT 17	63	1	14	48	25.2	0.8	18.2	96.2	63	24	37	2	25.2	16.1	37.9	58.8
LANCASTER COUNTY	9	1	1	7	17.6	4.0	6.9	61.9	9	2	7		17.6	7.5	29.4	
NORTHUMBERLAND COUNTY	13		5	8	24.1		33.6	66.1	13	6	6	1	24.1	17.9	29.9	333.3
RICHMOND COUNTY	11		2	9	24.2		13.8	108.4	11	6	5		24.2	19.2	36.8	
WESTMORELAND COUNTY	30		6	24	30.1		18.0	131.9	30	10	19	1	30.1	17.4	47.4	52.6
PLANNING DISTRICT 18	84	1	18	65	15.0	0.4	9.5	65.3	84	62	19	3	15.0	14.2	17.2	22.9
ESSEX COUNTY	18		4	14	23.3		15.0	89.7	18	9	8	1	23.3	23.0	23.6	24.4
GLOUCESTER COUNTY	33	1	6	26	13.9	0.9	7.5	59.9	33	31	2		13.9	14.9	8.0	
KING AND QUEEN COUNTY	8		1	7	20.6		7.8	109.4	8	5	3		20.6	19.2	25.2	
KING WILLIAM COUNTY	17		4	13	15.9		11.0	79.3	17	11	4	2	15.9	13.7	17.6	54.1
MATHEWS COUNTY	2			2	4.0			24.7	2	1	1		4.0	2.3	15.2	
MIDDLESEX COUNTY	6		3	3	12.0		17.2	30.9	6	5	1		12.0	12.8	9.4	
PLANNING DISTRICT 19	318	6	94	218	29.8	1.2	28.1	100.8	318	108	195	15	29.8	21.5	35.7	86.7
DINWIDDIE COUNTY	29		8	21	15.3		13.1	50.0	29	17	10	2	15.3	15.5	12.7	142.9
GREENSVILLE COUNTY	24		5	19	42.4		30.7	181.0	24	7	15	2	42.4	38.9	39.3	500.0
PRINCE GEORGE COUNTY	30		9	21	13.0		12.4	50.1	30	21	9		13.0	14.8	10.7	
SURRY COUNTY	4		1	3	9.3		6.9	44.1	4	3	1		9.3	13.9	4.7	
SUSSEX COUNTY	15		4	11	26.9		21.2	104.8	15	7	8		26.9	32.1	23.9	
COLONIAL HEIGHTS CITY	24	1	2	21	21.3	1.7	5.8	109.4	24	16	6	2	21.3	17.6	35.3	41.7
EMPORIA CITY	14	1	6	7	35.0	4.7	50.4	106.1	14	1	13		35.0	11.0	43.2	
HOPEWELL CITY	59	1	21	37	39.6	1.5	42.9	116.0	59	19	37	3	39.6	26.9	48.7	130.4
PETERSBURG CITY	119	3	38	78	63.2	3.5	67.1	166.3	119	17	96	6	63.2	89.5	57.2	428.6
PLANNING DISTRICT 20	1,368	14	340	1,014	18.0	0.4	14.6	62.3	1,368	457	862	49	18.0	11.2	27.7	12.9
ISLE OF WIGHT COUNTY	25		10	15	10.9		13.0	40.1	25	11	13	1	10.9	6.8	19.9	25.6
SOUTHAMPTON COUNTY	14		3	11	12.5		8.0	57.0	14	4	9	1	12.5	5.8	21.8	90.9
CHESAPEAKE CITY	216	3	58	155	13.2	0.4	11.0	55.9	216	85	127	4	13.2	8.6	22.2	5.8
FRANKLIN CITY	11		4	7	20.0		22.2	56.5	11	3	8		20.0	18.2	21.1	
NORFOLK CITY	425	5	112	308	28.3	0.8	28.8	61.3	425	99	302	24	28.3	18.5	33.4	37.2
PORTSMOUTH CITY	205	1	57	147	35.8	0.4	31.6	119.5	205	42	160	3	35.8	24.3	41.0	28.0
SUFFOLK CITY	100	4	19	77	16.9	1.3	10.0	77.1	100	24	76		16.9	9.1	24.1	
VIRGINIA BEACH CITY	372	1	77	294	12.9	0.1	8.5	52.9	372	189	167	16	12.9	10.1	21.1	7.3
PLANNING DISTRICT 21	538	5	129	404	16.1	0.3	13.2	46.8	538	171	331	36	16.1	9.7	23.1	26.0
JAMES CITY COUNTY	49	1	13	35	12.2	0.5	9.9	54.0	49	20	23	6	12.2	6.4	31.4	40.0
YORK COUNTY	23		3	20	4.6		1.8	26.5	23	13	7	3	4.6	3.4	9.2	8.5
HAMPTON CITY	177	1	50	126	18.7	0.2	18.5	47.7	177	52	119	6	18.7	17.2	19.4	19.7
NEWPORT NEWS CITY	280	3	62	215	22.5	0.5	17.0	65.9	280	78	182	20	22.5	14.0	28.3	46.9
POQUOSON CITY	7		1	6	7.3		3.0	40.8	7	7			7.3	7.7		
WILLIAMSBURG CITY	2			2	1.4			1.7	2	1		1	1.4	0.9		8.5
PLANNING DISTRICT 22	74	1	19	54	29.9	0.9	24.8	101.1	74	30	43	1	29.9	20.1	45.7	26.3
ACCOMACK COUNTY	53	1	13	39	29.2	1.2	23.4	95.8	53	25	27	1	29.2	21.9	41.7	33.3
NORTHAMPTON COUNTY	21		6	15	32.1		28.4	118.1	21	5	16		32.1	14.2	54.4	
PLANNING DISTRICT 23	1,906	19	469	1,418	17.5	0.4	14.2	56.9	1,906	628	1,193	85	17.5	10.7	26.2	16.3
UNKNOWN VA CITY OR COUNTY																

NOTE: PLANNING DISTRICT 23, THE HAMPTON ROADS PLANNING DISTRICT, IS THE AGGREGATE OF PLANNING DISTRICTS 20 AND 21.

TABLE 3
RESIDENT TEENAGE NON-MARITAL LIVE BIRTHS BY AGE AND RACE OF MOTHER WITH PERCENTS NON-MARITAL BIRTHS OF TOTAL LIVE BIRTHS BY PLANNING DISTRICT AND CITY OR COUNTY
VIRGINIA, 2010

PLANNING DISTRICT AND CITY / COUNTY	RESIDENT TEENAGE NON-MARITAL LIVE BIRTHS BY AGE OF MOTHER								RESIDENT TEENAGE NON-MARITAL LIVE BIRTHS BY RACE OF MOTHER							
	NUMBER OF NON-MARITAL LIVE BIRTHS				PERCENTS NON-MARITAL				NUMBER OF NON-MARITAL LIVE BIRTHS				PERCENTS NON-MARITAL			
	TOTAL	10-14	15-17	18-19	TOTAL	10-14	15-17	18-19	TOTAL	WHITE	BLACK	OTHER	TOTAL	WHITE	BLACK	OTHER
COMMONWEALTH OF VIRGINIA	6,553	67	1,861	4,625	88.0	94.4	95.2	85.4	6,553	3,442	2,808	303	88.0	82.3	96.6	85.8
PLANNING DISTRICT 1	133	2	39	92	76.0	100.0	97.5	69.2	133	130	1	2	76.0	75.6	100.0	100.0
LEE COUNTY	29		6	23	69.0		100.0	63.9	29	28		1	69.0	68.3		100.0
SCOTT COUNTY	22	1	6	15	75.9	100.0	85.7	71.4	22	22			75.9	75.9		
WISE COUNTY	72	1	22	49	76.6	100.0	100.0	69.0	72	70	1	1	76.6	76.1	100.0	100.0
NORTON CITY	10		5	5	100.0		100.0	100.0	10	10			100.0	100.0		
PLANNING DISTRICT 2	125	2	38	85	71.0	66.7	79.2	68.0	125	124	1		71.0	70.9	100.0	
BUCHANAN COUNTY	23		3	20	74.2		50.0	80.0	23	23			74.2	74.2		
DICKENSON COUNTY	20		7	13	80.0		87.5	76.5	20	20			80.0	80.0		
RUSSELL COUNTY	28	2	11	15	62.2	66.7	73.3	55.6	28	28			62.2	62.2		
TAZEWELL COUNTY	54		17	37	72.0		89.5	66.1	54	53	1		72.0	71.6	100.0	
PLANNING DISTRICT 3	214	3	80	131	73.8	75.0	84.2	68.6	214	205	7	2	73.8	73.2	87.5	100.0
BLAND COUNTY	7		1	6	87.5		100.0	85.7	7	7			87.5	87.5		
CARROLL COUNTY	27	1	8	18	81.8	100.0	66.7	90.0	27	27			81.8	81.8		
GRAYSON COUNTY	13		6	7	59.1		75.0	50.0	13	12	1		59.1	57.1	100.0	
SMYTH COUNTY	47		19	28	71.2		82.6	65.1	47	46	1		71.2	71.9	50.0	
WASHINGTON COUNTY	60	1	21	38	77.9	50.0	91.3	73.1	60	58	2		77.9	77.3	100.0	
WYTHE COUNTY	21	1	8	12	63.6	100.0	88.9	52.2	21	19	2		63.6	61.3	100.0	
BRISTOL CITY	24		10	14	70.6		90.9	60.9	24	21	1	2	70.6	67.7	100.0	100.0
GALAX CITY	15		7	8	88.2		87.5	88.9	15	15			88.2	88.2		
PLANNING DISTRICT 4	133		46	87	82.6		90.2	79.1	133	116	17		82.6	80.6	100.0	
FLOYD COUNTY	12		3	9	85.7		100.0	81.8	12	12			85.7	85.7		
GILES COUNTY	22		7	15	81.5		87.5	78.9	22	20	2		81.5	80.0	100.0	
MONTGOMERY COUNTY	50		20	30	83.3		95.2	76.9	50	43	7		83.3	81.1	100.0	
PULASKI COUNTY	33		11	22	78.6		84.6	75.9	33	28	5		78.6	75.7	100.0	
RADFORD CITY	16		5	11	88.9		83.3	91.7	16	13	3		88.9	86.7	100.0	
PLANNING DISTRICT 5	268	2	68	198	89.3	100.0	100.0	86.1	268	169	99		89.3	86.2	96.1	
ALLEGHANY COUNTY	10	1	4	5	76.9	100.0	100.0	62.5	10	9	1		76.9	75.0	100.0	
BOTETOURT COUNTY	13		4	9	81.3		100.0	75.0	13	12	1		81.3	80.0	100.0	
CRAIG COUNTY	3			3	100.0			100.0	3	3			100.0	100.0		
ROANOKE COUNTY	54		12	42	96.4		100.0	95.5	54	48	6		96.4	96.0	100.0	
COVINGTON CITY	9		5	4	100.0		100.0	100.0	9	9			100.0	100.0		
ROANOKE CITY	158	1	40	117	90.8	100.0	100.0	88.0	158	72	86		90.8	86.7	95.6	
SALEM CITY	21		3	18	72.4		100.0	69.2	21	16	5		72.4	66.7	100.0	
PLANNING DISTRICT 6	271	1	84	186	88.6	50.0	92.3	87.3	271	234	23	14	88.6	87.6	100.0	87.5
AUGUSTA COUNTY	50		13	37	82.0		76.5	84.1	50	49	1		82.0	81.7	100.0	
BATH COUNTY	5		2	3	83.3		100.0	75.0	5	5			83.3	83.3		
HIGHLAND COUNTY																
ROCKBRIDGE COUNTY	21		8	13	84.0		100.0	81.3	21	20	1		84.0	83.3	100.0	
ROCKINGHAM COUNTY	73		19	54	90.1		90.5	90.0	73	69	1	3	90.1	90.8	100.0	75.0
BUENA VISTA CITY	10		3	7	100.0		100.0	100.0	10	9	1		100.0	100.0	100.0	
HARRISONBURG CITY	46	1	24	21	88.5	100.0	100.0	77.8	46	30	5	11	88.5	85.7	100.0	91.7
LEXINGTON CITY	1			1	100.0			100.0	1	1			100.0	100.0		
STAUNTON CITY	24		2	22	92.3		100.0	91.7	24	15	9		92.3	88.2	100.0	
WAYNESBORO CITY	41		13	28	93.2		92.9	93.3	41	36	5		93.2	92.3	100.0	
PLANNING DISTRICT 7	221	2	62	157	89.1	100.0	92.5	87.7	221	200	13	8	89.1	88.9	100.0	80.0
CLARKE COUNTY	11		4	7	78.6		66.7	87.5	11	10	1		78.6	76.9	100.0	
FREDERICK COUNTY	63		18	45	85.1		90.0	83.3	63	61		2	85.1	87.1		50.0
PAGE COUNTY	25		8	17	96.2		100.0	94.4	25	24	1		96.2	96.0	100.0	
SHENANDOAH COUNTY	52	2	14	36	96.3	100.0	100.0	94.7	52	50		2	96.3	96.2		100.0
WARREN COUNTY	33		7	26	89.2		100.0	86.7	33	29	3	1	89.2	87.9	100.0	100.0
WINCHESTER CITY	37		11	26	86.0		91.7	83.9	37	26	8	3	86.0	81.3	100.0	100.0
PLANNING DISTRICT 8	974	7	324	643	89.5	100.0	95.9	86.5	974	660	241	73	89.5	88.1	96.0	83.0
ARLINGTON COUNTY	55		12	43	87.3		85.7	87.8	55	27	8	20	87.3	90.0	88.9	83.3
FAIRFAX COUNTY	330	2	113	215	88.0	100.0	96.6	84.0	330	239	65	26	88.0	86.9	95.6	81.3
LOUDOUN COUNTY	86		31	55	90.5		100.0	85.9	86	75	10	1	90.5	90.4	100.0	50.0
PRINCE WILLIAM COUNTY	342	4	102	236	90.0	100.0	93.6	88.4	342	212	115	15	90.0	87.6	96.6	78.9
ALEXANDRIA CITY	98	1	37	60	92.5	100.0	100.0	88.2	98	58	29	11	92.5	90.6	93.5	100.0
FAIRFAX CITY	18		6	12	94.7		85.7	100.0	18	18			94.7	94.7		
FALLS CHURCH CITY																
MANASSAS CITY	45		23	22	90.0		100.0	81.5	45	31	14		90.0	86.1	100.0	
MANASSAS PARK CITY																
PLANNING DISTRICT 9	130		23	107	88.4		100.0	86.3	130	88	33	9	88.4	83.8	100.0	100.0
CULPEPER COUNTY	44		8	36	91.7		100.0	90.0	44	26	16	2	91.7	86.7	100.0	100.0
FAUQUIER COUNTY	48		7	41	90.6		100.0	89.1	48	35	8	5	90.6	87.5	100.0	100.0
MADISON COUNTY	9		1	8	100.0		100.0	100.0	9	8	1		100.0	100.0	100.0	
ORANGE COUNTY	27		6	21	79.4		100.0	75.0	27	18	8	1	79.4	72.0	100.0	100.0
RAPPAHANNOCK COUNTY	2		1	1	66.7		100.0	50.0	2	1		1	66.7	50.0		100.0
PLANNING DISTRICT 10	144	1	37	106	91.1	100.0	94.9	89.8	144	94	44	6	91.1	87.9	97.8	100.0
ALBEMARLE COUNTY	51		12	39	91.1		85.7	92.9	51	40	8	3	91.1	88.9	100.0	100.0
FLUVANNA COUNTY	15		5	10	93.8		100.0	90.9	15	5	10		93.8	83.3	100.0	
GREENE COUNTY	10		3	7	90.9		100.0	87.5	10	8	2		90.9	88.9	100.0	
LOUISA COUNTY	37	1	11	25	92.5	100.0	100.0	89.3	37	26	11		92.5	89.7	100.0	
NELSON COUNTY	8			8	72.7			72.7	8	8			72.7	72.7		
CHARLOTTESVILLE CITY	23		6	17	95.8		100.0	94.4	23	7	13	3	95.8	100.0	92.9	100.0
PLANNING DISTRICT 11	251	6	65	180	92.3	100.0	97.0	90.5	251	149	101	1	92.3	89.2	97.1	100.0
AMHERST COUNTY	41		9	32	91.1		100.0	88.9	41	26	15		91.1	89.7	93.8	
APPOMATTOX COUNTY	19	2	3	14	100.0	100.0	100.0	100.0	19	15	4		100.0	100.0	100.0	
BEDFORD COUNTY	40		9	31	93.0		90.0	93.9	40	32	8		93.0	91.4	100.0	
CAMPBELL COUNTY	51		23	28	92.7		100.0	87.5	51	35	16		92.7	89.7	100.0	
BEDFORD CITY	2			2	100.0			100.0	2		2		100.0		100.0	
LYNCHBURG CITY	98	4	21	73	90.7	100.0	95.5	89.0	98	41	56	1	90.7	83.7	96.6	100.0

[continued]

TABLE 3
RESIDENT TEENAGE NON-MARITAL LIVE BIRTHS BY AGE AND RACE OF MOTHER WITH PERCENTS NON-MARITAL BIRTHS OF TOTAL LIVE BIRTHS BY PLANNING DISTRICT AND CITY OR COUNTY
VIRGINIA, 2010

PLANNING DISTRICT AND CITY / COUNTY	RESIDENT TEENAGE NON-MARITAL LIVE BIRTHS BY AGE OF MOTHER								RESIDENT TEENAGE NON-MARITAL LIVE BIRTHS BY RACE OF MOTHER							
	NUMBER OF NON-MARITAL LIVE BIRTHS				PERCENTS NON-MARITAL				NUMBER OF NON-MARITAL LIVE BIRTHS				PERCENTS NON-MARITAL			
	TOTAL	10-14	15-17	18-19	TOTAL	10-14	15-17	18-19	TOTAL	WHITE	BLACK	OTHER	TOTAL	WHITE	BLACK	OTHER
COMMONWEALTH OF VIRGINIA	6,553	67	1,861	4,625	88.0	94.4	95.2	85.4	6,553	3,442	2,808	303	88.0	82.3	96.6	85.8
PLANNING DISTRICT 12	264	4	64	196	85.4	100.0	88.9	84.1	264	141	114	9	85.4	77.0	98.3	90.0
FRANKLIN COUNTY	48		10	38	81.4		90.9	79.2	48	39	8	1	81.4	78.0	100.0	100.0
HENRY COUNTY	49	2	11	36	81.7	100.0	84.6	80.0	49	38	9	2	81.7	80.9	81.8	100.0
PATRICK COUNTY	14		3	11	70.0		100.0	64.7	14	11	3		70.0	64.7	100.0	
PITTSYLVANIA COUNTY	46		11	35	82.1		78.6	83.3	46	23	22	1	82.1	69.7	100.0	100.0
DANVILLE CITY	75	1	21	53	94.9	100.0	95.5	94.6	75	20	51	4	94.9	87.0	100.0	80.0
MARTINSVILLE CITY	32	1	8	23	91.4	100.0	88.9	92.0	32	10	21	1	91.4	76.9	100.0	100.0
PLANNING DISTRICT 13	101	1	33	67	88.6	100.0	97.1	84.8	101	41	60		88.6	78.8	96.8	
BRUNSWICK COUNTY	25		10	15	96.2		100.0	93.8	25	8	17		96.2	100.0	94.4	
HALIFAX COUNTY	43		10	33	82.7		90.9	80.5	43	23	20		82.7	71.9	100.0	
MECKLENBURG COUNTY	33	1	13	19	91.7	100.0	100.0	86.4	33	10	23		91.7	83.3	95.8	
PLANNING DISTRICT 14	105		24	81	86.8		96.0	84.4	105	51	50	4	86.8	77.3	98.0	100.0
AMELIA COUNTY	13		2	11	86.7		100.0	84.6	13	8	5		86.7	80.0	100.0	
BUCKINGHAM COUNTY	17		1	16	85.0		100.0	84.2	17	11	6		85.0	78.6	100.0	
CHARLOTTE COUNTY	10		6	4	83.3		100.0	66.7	10	7	3		83.3	77.8	100.0	
CUMBERLAND COUNTY	10		2	8	83.3		100.0	80.0	10	5	5		83.3	71.4	100.0	
LUNENBURG COUNTY	18		4	14	85.7		100.0	82.4	18	7	9	2	85.7	70.0	100.0	100.0
NOTTOWAY COUNTY	15		4	11	93.8		100.0	91.7	15	8	6	1	93.8	100.0	85.7	100.0
PRINCE EDWARD COUNTY	22		5	17	88.0		83.3	89.5	22	5	16	1	88.0	62.5	100.0	100.0
PLANNING DISTRICT 15	787	7	221	559	93.0	87.5	98.2	91.2	787	219	502	66	93.0	87.6	97.7	80.5
CHARLES CITY COUNTY	5		1	4	100.0		100.0	100.0	5	1	4		100.0	100.0	100.0	
CHESTERFIELD COUNTY	201	2	63	136	90.1	66.7	95.5	88.3	201	88	87	26	90.1	88.9	97.8	74.3
GOOCHLAND COUNTY	6		1	5	75.0		100.0	71.4	6	4	2		75.0	80.0	66.7	
HANOVER COUNTY	44	1	9	34	91.7	100.0	100.0	89.5	44	30	12	2	91.7	88.2	100.0	100.0
HENRICO COUNTY	207	3	54	150	90.4	100.0	100.0	87.2	207	60	133	14	90.4	82.2	96.4	77.8
NEW KENT COUNTY	10		3	7	83.3		100.0	77.8	10	7	3		83.3	77.8	100.0	
POWHATAN COUNTY	14		3	11	100.0		100.0	100.0	14	9	4	1	100.0	100.0	100.0	100.0
RICHMOND CITY	300	1	87	212	97.7	100.0	98.9	97.2	300	20	257	23	97.7	100.0	98.5	88.5
PLANNING DISTRICT 16	250	1	54	195	86.8	100.0	93.1	85.2	250	163	74	13	86.8	84.0	94.9	81.3
CAROLINE COUNTY	25		4	21	92.6		100.0	91.3	25	16	8	1	92.6	88.9	100.0	100.0
KING GEORGE COUNTY	16		2	14	88.9		100.0	87.5	16	10	6		88.9	90.9	85.7	
SPOTSYLVANIA COUNTY	108		27	81	85.0		90.0	83.5	108	74	29	5	85.0	81.3	100.0	71.4
STAFFORD COUNTY	72	1	15	56	87.8	100.0	93.8	86.2	72	47	22	3	87.8	83.9	100.0	75.0
FREDERICKSBURG CITY	29		6	23	85.3		100.0	82.1	29	16	9	4	85.3	88.9	75.0	100.0
PLANNING DISTRICT 17	58	1	13	44	92.1	100.0	92.9	91.7	58	19	37	2	92.1	79.2	100.0	100.0
LANCASTER COUNTY	9	1	1	7	100.0	100.0	100.0	100.0	9	2	7		100.0	100.0	100.0	
NORTHUMBERLAND COUNTY	13		5	8	100.0		100.0	100.0	13	6	6	1	100.0	100.0	100.0	100.0
RICHMOND COUNTY	8		2	6	72.7		100.0	66.7	8	3	5		72.7	50.0	100.0	
WESTMORELAND COUNTY	28		5	23	93.3		83.3	95.8	28	8	19	1	93.3	80.0	100.0	100.0
PLANNING DISTRICT 18	77	1	18	58	91.7	100.0	100.0	89.2	77	55	19	3	91.7	88.7	100.0	100.0
ESSEX COUNTY	18		4	14	100.0		100.0	100.0	18	9	8	1	100.0	100.0	100.0	100.0
GLOUCESTER COUNTY	31	1	6	24	93.9	100.0	100.0	92.3	31	29	2		93.9	93.5	100.0	
KING AND QUEEN COUNTY	8		1	7	100.0		100.0	100.0	8	5	3		100.0	100.0	100.0	
KING WILLIAM COUNTY	13		4	9	76.5		100.0	69.2	13	7	4	2	76.5	63.6	100.0	100.0
MATHEWS COUNTY	2			2	100.0			100.0	2	1	1		100.0	100.0	100.0	
MIDDLESEX COUNTY	5		3	2	83.3		100.0	66.7	5	4	1		83.3	80.0	100.0	
PLANNING DISTRICT 19	296	6	91	199	93.1	100.0	96.8	91.3	296	90	192	14	93.1	83.3	98.5	93.3
DINWIDDIE COUNTY	28		8	20	96.6		100.0	95.2	28	16	10	2	96.6	94.1	100.0	100.0
GREENSVILLE COUNTY	22		5	17	91.7		100.0	89.5	22	5	15	2	91.7	71.4	100.0	100.0
PRINCE GEORGE COUNTY	24		8	16	80.0		88.9	76.2	24	15	9		80.0	71.4	100.0	
SURRY COUNTY	3		1	2	75.0		100.0	66.7	3	2	1		75.0	66.7	100.0	
SUSSEX COUNTY	15		4	11	100.0		100.0	100.0	15	7	8		100.0	100.0	100.0	
COLONIAL HEIGHTS CITY	19	1	2	16	79.2	100.0	100.0	76.2	19	12	6	1	79.2	75.0	100.0	50.0
EMPORIA CITY	14	1	6	7	100.0	100.0	100.0	100.0	14	1	13		100.0	100.0	100.0	
HOPEWELL CITY	58	1	21	36	98.3	100.0	100.0	97.3	58	18	37	3	98.3	94.7	100.0	100.0
PETERSBURG CITY	113	3	36	74	95.0	100.0	94.7	94.9	113	14	93	6	95.0	82.4	96.9	100.0
PLANNING DISTRICT 20	1,220	14	333	873	89.2	100.0	97.9	86.1	1,220	350	826	44	89.2	76.6	95.8	89.8
ISLE OF WIGHT COUNTY	25		10	15	100.0		100.0	100.0	25	11	13	1	100.0	100.0	100.0	100.0
SOUTHAMPTON COUNTY	12		3	9	85.7		100.0	81.8	12	2	9	1	85.7	50.0	100.0	100.0
CHESAPEAKE CITY	203	3	56	144	94.0	100.0	96.6	92.9	203	75	124	4	94.0	88.2	97.6	100.0
FRANKLIN CITY	10		4	6	90.9		100.0	85.7	10	2	8		90.9	66.7	100.0	
NORFOLK CITY	373	5	112	256	87.8	100.0	100.0	83.1	373	65	288	20	87.8	65.7	95.4	83.3
PORTSMOUTH CITY	192	1	57	134	93.7	100.0	100.0	91.2	192	35	154	3	93.7	83.3	96.3	100.0
SUFFOLK CITY	94	4	18	72	94.0	100.0	94.7	93.5	94	18	76		94.0	75.0	100.0	
VIRGINIA BEACH CITY	311	1	73	237	83.6	100.0	94.8	80.6	311	142	154	15	83.6	75.1	92.2	93.8
PLANNING DISTRICT 21	461	5	125	331	85.7	100.0	96.9	81.9	461	116	313	32	85.7	67.8	94.6	88.9
JAMES CITY COUNTY	45	1	13	31	91.8	100.0	100.0	88.6	45	17	22	6	91.8	85.0	95.7	100.0
YORK COUNTY	16		3	13	69.6		100.0	65.0	16	7	6	3	69.6	53.8	85.7	100.0
HAMPTON CITY	150	1	48	101	84.7	100.0	96.0	80.2	150	36	110	4	84.7	69.2	92.4	66.7
NEWPORT NEWS CITY	242	3	60	179	86.4	100.0	96.8	83.3	242	49	175	18	86.4	62.8	96.2	90.0
POQUOSON CITY	6		1	5	85.7		100.0	83.3	6	6			85.7	85.7		
WILLIAMSBURG CITY	2			2	100.0			100.0	2	1		1	100.0	100.0		100.0
PLANNING DISTRICT 22	70	1	19	50	94.6	100.0	100.0	92.6	70	28	41	1	94.6	93.3	95.3	100.0
ACCOMACK COUNTY	50	1	13	36	94.3	100.0	100.0	92.3	50	24	25	1	94.3	96.0	92.6	100.0
NORTHAMPTON COUNTY	20		6	14	95.2		100.0	93.3	20	4	16		95.2	80.0	100.0	
PLANNING DISTRICT 23	1,681	19	458	1,204	88.2	100.0	97.7	84.9	1,681	466	1,139	76	88.2	74.2	95.5	89.4
UNKNOWN VA CITY OR COUNTY																

NOTE: PLANNING DISTRICT 23, THE HAMPTON ROADS PLANNING DISTRICT, IS THE AGGREGATE OF PLANNING DISTRICTS 20 AND 21.

TABLE 4
RESIDENT TEENAGE LIVE BIRTHS BY AGE AND RACE OF MOTHER
BY PLANNING DISTRICT AND CITY OR COUNTY
VIRGINIA, 2010

PLANNING DISTRICT AND CITY/COUNTY	RACE	RESIDENT TEENAGE LIVE BIRTHS	AGE OF MOTHER									
			AGE 10	AGE 11	AGE 12	AGE 13	AGE 14	AGE 15	AGE 16	AGE 17	AGE 18	AGE 19
COMMONWEALTH OF VIRGINIA	TOTAL	7,444			1	12	58	247	603	1,105	2,086	3,332
	WHITE	4,184				5	20	139	323	599	1,158	1,940
	BLACK	2,907			1	6	33	100	249	452	813	1,253
	OTHER	353				1	5	8	31	54	115	139
PLANNING DISTRICT 1	TOTAL	175					2	6	8	26	57	76
	WHITE	172					2	6	8	26	54	76
	BLACK	1									1	
	OTHER	2									2	
LEE COUNTY	TOTAL	42						2	1	3	13	23
	WHITE	41						2	1	3	12	23
	BLACK											
	OTHER	1									1	
SCOTT COUNTY	TOTAL	29					1		1	6	8	13
	WHITE	29					1		1	6	8	13
	BLACK											
	OTHER											
WISE COUNTY	TOTAL	94					1	2	6	14	34	37
	WHITE	92					1	2	6	14	32	37
	BLACK	1									1	
	OTHER	1									1	
NORTON CITY	TOTAL	10						2		3	2	3
	WHITE	10						2		3	2	3
	BLACK											
	OTHER											
PLANNING DISTRICT 2	TOTAL	176					3	7	11	30	49	76
	WHITE	175					3	7	11	30	49	75
	BLACK	1										1
	OTHER											
BUCHANAN COUNTY	TOTAL	31								6	8	17
	WHITE	31								6	8	17
	BLACK											
	OTHER											
DICKENSON COUNTY	TOTAL	25						1	3	4	6	11
	WHITE	25						1	3	4	6	11
	BLACK											
	OTHER											
RUSSELL COUNTY	TOTAL	45					3	2	4	9	14	13
	WHITE	45					3	2	4	9	14	13
	BLACK											
	OTHER											
TAZEWELL COUNTY	TOTAL	75						4	4	11	21	35
	WHITE	74						4	4	11	21	34
	BLACK	1										1
	OTHER											
PLANNING DISTRICT 3	TOTAL	290				1	3	8	34	53	61	130
	WHITE	280				1	2	7	33	53	58	126
	BLACK	8					1	1	1		2	3
	OTHER	2									1	1
BLAND COUNTY	TOTAL	8							1		3	4
	WHITE	8							1		3	4
	BLACK											
	OTHER											
CARROLL COUNTY	TOTAL	33					1		1	11	7	13
	WHITE	33					1		1	11	7	13
	BLACK											
	OTHER											
GRAYSON COUNTY	TOTAL	22						1	2	5	4	10
	WHITE	21						1	2	5	3	10
	BLACK	1									1	
	OTHER											
SMYTH COUNTY	TOTAL	66						2	12	9	9	34
	WHITE	64						2	12	9	9	32
	BLACK	2										2
	OTHER											
WASHINGTON COUNTY	TOTAL	77				1	1	2	11	10	17	35
	WHITE	75				1	1	2	11	10	16	34
	BLACK	2									1	1
	OTHER											
WYTHE COUNTY	TOTAL	33					1	2	2	5	9	14
	WHITE	31						1	2	5	9	14
	BLACK	2					1	1				
	OTHER											
BRISTOL CITY	TOTAL	34						1	2	8	10	13
	WHITE	31						1	1	8	9	12
	BLACK	1							1			
	OTHER	2									1	1
GALAX CITY	TOTAL	17							3	5	2	7
	WHITE	17							3	5	2	7
	BLACK											
	OTHER											
PLANNING DISTRICT 4	TOTAL	161						12	15	24	47	63
	WHITE	144						11	12	23	41	57
	BLACK	17						1	3	1	6	6
	OTHER											

TABLE 4
RESIDENT TEENAGE LIVE BIRTHS BY AGE AND RACE OF MOTHER
BY PLANNING DISTRICT AND CITY OR COUNTY
VIRGINIA, 2010

PLANNING DISTRICT AND CITY/COUNTY	RACE	RESIDENT TEENAGE LIVE BIRTHS	AGE OF MOTHER									
			AGE 10	AGE 11	AGE 12	AGE 13	AGE 14	AGE 15	AGE 16	AGE 17	AGE 18	AGE 19
COMMONWEALTH OF VIRGINIA	TOTAL	7,444			1	12	58	247	603	1,105	2,086	3,332
	WHITE	4,184				5	20	139	323	599	1,158	1,940
	BLACK	2,907			1	6	33	100	249	452	813	1,253
	OTHER	353				1	5	8	31	54	115	139
FLOYD COUNTY	TOTAL	14						2		1	6	5
	WHITE	14						2		1	6	5
	BLACK											
	OTHER											
GILES COUNTY	TOTAL	27						2	2	4	9	10
	WHITE	25						2	1	4	8	10
	BLACK	2							1		1	
	OTHER											
MONTGOMERY COUNTY	TOTAL	60						5	9	7	18	21
	WHITE	53						5	8	6	16	18
	BLACK	7							1	1	2	3
	OTHER											
PULASKI COUNTY	TOTAL	42						2	2	9	11	18
	WHITE	37						1	2	9	9	16
	BLACK	5						1			2	2
	OTHER											
RADFORD CITY	TOTAL	18						1	2	3	3	9
	WHITE	15						1	1	3	2	8
	BLACK	3							1		1	1
	OTHER											
PLANNING DISTRICT 5	TOTAL	300					2	10	21	37	85	145
	WHITE	196					1	5	13	24	59	94
	BLACK	103					1	5	8	13	26	50
	OTHER	1										1
ALLEGHANY COUNTY	TOTAL	13					1		2	2	5	3
	WHITE	12					1		2	1	5	3
	BLACK	1								1		
	OTHER											
BOTETOURT COUNTY	TOTAL	16							2	2	4	8
	WHITE	15							2	2	3	8
	BLACK	1									1	
	OTHER											
CRAIG COUNTY	TOTAL	3										3
	WHITE	3										3
	BLACK											
	OTHER											
ROANOKE COUNTY	TOTAL	56						2	3	7	15	29
	WHITE	50						2	2	6	14	26
	BLACK	6							1	1	1	3
	OTHER											
COVINGTON CITY	TOTAL	9						2	2	1	1	3
	WHITE	9						2	2	1	1	3
	BLACK											
	OTHER											
ROANOKE CITY	TOTAL	174					1	6	11	23	51	82
	WHITE	83						1	4	12	29	37
	BLACK	90					1	5	7	11	22	44
	OTHER	1										1
SALEM CITY	TOTAL	29							1	2	9	17
	WHITE	24							1	2	7	14
	BLACK	5									2	3
	OTHER											
PLANNING DISTRICT 6	TOTAL	306					2	10	27	54	83	130
	WHITE	267					1	8	22	46	69	121
	BLACK	23							3	4	9	7
	OTHER	16					1	2	2	4	5	2
AUGUSTA COUNTY	TOTAL	61						1	3	13	17	27
	WHITE	60						1	3	13	17	26
	BLACK	1										1
	OTHER											
BATH COUNTY	TOTAL	6							1	1	1	3
	WHITE	6							1	1	1	3
	BLACK											
	OTHER											
HIGHLAND COUNTY	TOTAL											
	WHITE											
	BLACK											
	OTHER											
ROCKBRIDGE COUNTY	TOTAL	25					1		3	5	3	13
	WHITE	24					1		2	5	3	13
	BLACK	1							1			
	OTHER											
ROCKINGHAM COUNTY	TOTAL	81						3	8	10	18	42
	WHITE	76						3	8	9	16	40
	BLACK	1										1
	OTHER	4								1	2	1
BUENA VISTA CITY	TOTAL	10								3	3	4
	WHITE	9								3	2	4
	BLACK	1									1	
	OTHER											

TABLE 4
RESIDENT TEENAGE LIVE BIRTHS BY AGE AND RACE OF MOTHER
BY PLANNING DISTRICT AND CITY OR COUNTY
VIRGINIA, 2010

PLANNING DISTRICT AND CITY/COUNTY	RACE	RESIDENT TEENAGE LIVE BIRTHS	AGE OF MOTHER									
			AGE 10	AGE 11	AGE 12	AGE 13	AGE 14	AGE 15	AGE 16	AGE 17	AGE 18	AGE 19
COMMONWEALTH OF VIRGINIA	TOTAL	7,444			1	12	58	247	603	1,105	2,086	3,332
	WHITE	4,184				5	20	139	323	599	1,158	1,940
	BLACK	2,907			1	6	33	100	249	452	813	1,253
	OTHER	353				1	5	8	31	54	115	139
HARRISONBURG CITY	TOTAL	52					1	4	7	13	14	13
	WHITE	35						2	4	8	10	11
	BLACK	5							1	2	1	1
	OTHER	12					1	2	2	3	3	1
LEXINGTON CITY	TOTAL	1										1
	WHITE	1										1
	BLACK											
	OTHER											
STAUNTON CITY	TOTAL	26						1	1		15	9
	WHITE	17						1			8	8
	BLACK	9							1		7	1
	OTHER											
WAYNESBORO CITY	TOTAL	44						1	4	9	12	18
	WHITE	39						1	4	7	12	15
	BLACK	5								2		3
	OTHER											
PLANNING DISTRICT 7	TOTAL	248				1	1	6	14	47	67	112
	WHITE	225				1		6	11	41	63	103
	BLACK	13							1	5	4	3
	OTHER	10					1		2	1		6
CLARKE COUNTY	TOTAL	14							1	5	3	5
	WHITE	13							1	5	2	5
	BLACK	1									1	
	OTHER											
FREDERICK COUNTY	TOTAL	74						3	2	15	21	33
	WHITE	70						3	2	14	21	30
	BLACK											
	OTHER	4								1		3
PAGE COUNTY	TOTAL	26							3	5	6	12
	WHITE	25							3	4	6	12
	BLACK	1								1		
	OTHER											
SHENANDOAH COUNTY	TOTAL	54				1	1	1	4	9	20	18
	WHITE	52				1		1	4	9	20	17
	BLACK											
	OTHER	2					1					1
WARREN COUNTY	TOTAL	37						1	1	5	12	18
	WHITE	33						1		3	11	18
	BLACK	3								2	1	
	OTHER	1							1			
WINCHESTER CITY	TOTAL	43						1	3	8	5	26
	WHITE	32						1	1	6	3	21
	BLACK	8							1	2	2	3
	OTHER	3							1			2
PLANNING DISTRICT 8	TOTAL	1,088				2	5	56	115	167	289	454
	WHITE	749				1	3	43	87	120	192	303
	BLACK	251				1	2	10	21	36	73	108
	OTHER	88						3	7	11	24	43
ARLINGTON COUNTY	TOTAL	63						3	5	6	19	30
	WHITE	30						1	1	4	9	15
	BLACK	9							1		2	6
	OTHER	24						2	3	2	8	9
FAIRFAX COUNTY	TOTAL	375				1	1	18	35	64	95	161
	WHITE	275						12	27	47	68	121
	BLACK	68				1	1	5	5	12	19	25
	OTHER	32						1	3	5	8	15
LOUDOUN COUNTY	TOTAL	95						7	6	18	11	53
	WHITE	83						7	5	16	9	46
	BLACK	10							1	2	2	5
	OTHER	2										2
PRINCE WILLIAM COUNTY	TOTAL	380				1	3	17	41	51	116	151
	WHITE	242				1	2	15	35	31	72	86
	BLACK	119					1	2	6	18	37	55
	OTHER	19								2	7	10
ALEXANDRIA CITY	TOTAL	106					1	7	17	13	30	38
	WHITE	64					1	4	12	9	20	18
	BLACK	31						3	4	2	9	13
	OTHER	11							1	2	1	7
FAIRFAX CITY	TOTAL	19						1	2	4	4	8
	WHITE	19						1	2	4	4	8
	BLACK											
	OTHER											
FALLS CHURCH CITY	TOTAL											
	WHITE											
	BLACK											
	OTHER											
MANASSAS CITY	TOTAL	50						3	9	11	14	13
	WHITE	36						3	5	9	10	9
	BLACK	14							4	2	4	4
	OTHER											

TABLE 4
RESIDENT TEENAGE LIVE BIRTHS BY AGE AND RACE OF MOTHER
BY PLANNING DISTRICT AND CITY OR COUNTY
VIRGINIA, 2010

PLANNING DISTRICT AND CITY/COUNTY	RACE	RESIDENT TEENAGE LIVE BIRTHS	AGE OF MOTHER									
			AGE 10	AGE 11	AGE 12	AGE 13	AGE 14	AGE 15	AGE 16	AGE 17	AGE 18	AGE 19
COMMONWEALTH OF VIRGINIA	TOTAL	7,444			1	12	58	247	603	1,105	2,086	3,332
	WHITE	4,184				5	20	139	323	599	1,158	1,940
	BLACK	2,907			1	6	33	100	249	452	813	1,253
	OTHER	353				1	5	8	31	54	115	139
MANASSAS PARK CITY	TOTAL											
	WHITE											
	BLACK											
	OTHER											
PLANNING DISTRICT 9	TOTAL	147						1	6	16	49	75
	WHITE	105							2	9	37	57
	BLACK	33						1	3	4	8	17
	OTHER	9							1	3	4	1
CULPEPER COUNTY	TOTAL	48							3	5	13	27
	WHITE	30							1	4	8	17
	BLACK	16							2	1	4	9
	OTHER	2									1	1
FAUQUIER COUNTY	TOTAL	53							1	6	23	23
	WHITE	40								2	19	19
	BLACK	8								3	1	4
	OTHER	5							1	1	3	
MADISON COUNTY	TOTAL	9								1	4	4
	WHITE	8								1	4	3
	BLACK	1										1
	OTHER											
ORANGE COUNTY	TOTAL	34						1	2	3	8	20
	WHITE	25							1	2	5	17
	BLACK	8						1	1		3	3
	OTHER	1								1		
RAPPAHANNOCK COUNTY	TOTAL	3								1	1	1
	WHITE	2									1	1
	BLACK											
	OTHER	1								1		
PLANNING DISTRICT 10	TOTAL	158					1	4	10	25	38	80
	WHITE	107					1	2	7	17	27	53
	BLACK	45						2	2	7	9	25
	OTHER	6							1	1	2	2
ALBEMARLE COUNTY	TOTAL	56						1	6	7	8	34
	WHITE	45						1	5	5	7	27
	BLACK	8							1	2		5
	OTHER	3									1	2
FLUVANNA COUNTY	TOTAL	16								5	3	8
	WHITE	6								1	1	4
	BLACK	10								4	2	4
	OTHER											
GREENE COUNTY	TOTAL	11							1	2	4	4
	WHITE	9							1	2	3	3
	BLACK	2									1	1
	OTHER											
LOUISA COUNTY	TOTAL	40					1	3	1	7	14	14
	WHITE	29					1	1	1	7	11	8
	BLACK	11						2			3	6
	OTHER											
NELSON COUNTY	TOTAL	11									3	8
	WHITE	11									3	8
	BLACK											
	OTHER											
CHARLOTTESVILLE CITY	TOTAL	24							2	4	6	12
	WHITE	7								2	2	3
	BLACK	14							1	1	3	9
	OTHER	3							1	1	1	
PLANNING DISTRICT 11	TOTAL	272					6	8	28	31	81	118
	WHITE	167					2	4	19	17	46	79
	BLACK	104					3	4	9	14	35	39
	OTHER	1					1					
AMHERST COUNTY	TOTAL	45							5	4	16	20
	WHITE	29							3	3	9	14
	BLACK	16							2	1	7	6
	OTHER											
APPOMATTOX COUNTY	TOTAL	19					2	1	1	1	8	6
	WHITE	15					2		1	1	6	5
	BLACK	4						1			2	1
	OTHER											
BEDFORD COUNTY	TOTAL	43						1	3	6	13	20
	WHITE	35						1	2	6	9	17
	BLACK	8							1		4	3
	OTHER											
CAMPBELL COUNTY	TOTAL	55						3	10	10	12	20
	WHITE	39						2	8	4	9	16
	BLACK	16						1	2	6	3	4
	OTHER											
BEDFORD CITY	TOTAL	2										2
	WHITE											
	BLACK	2										2
	OTHER											

TABLE 4
RESIDENT TEENAGE LIVE BIRTHS BY AGE AND RACE OF MOTHER
BY PLANNING DISTRICT AND CITY OR COUNTY
VIRGINIA, 2010

PLANNING DISTRICT AND CITY/COUNTY	RACE	RESIDENT TEENAGE LIVE BIRTHS	AGE OF MOTHER									
			AGE 10	AGE 11	AGE 12	AGE 13	AGE 14	AGE 15	AGE 16	AGE 17	AGE 18	AGE 19
COMMONWEALTH OF VIRGINIA	TOTAL	7,444			1	12	58	247	603	1,105	2,086	3,332
	WHITE	4,184				5	20	139	323	599	1,158	1,940
	BLACK	2,907			1	6	33	100	249	452	813	1,253
	OTHER	353				1	5	8	31	54	115	139
LYNCHBURG CITY	TOTAL	108					4	3	9	10	32	50
	WHITE	49						1	5	3	13	27
	BLACK	58					3	2	4	7	19	23
	OTHER	1					1					
PLANNING DISTRICT 12	TOTAL	309				1	3	9	26	37	93	140
	WHITE	183					1	7	13	19	49	94
	BLACK	116				1	2	2	12	15	42	42
	OTHER	10							1	3	2	4
FRANKLIN COUNTY	TOTAL	59						1	6	4	15	33
	WHITE	50						1	6	4	11	28
	BLACK	8									4	4
	OTHER	1										1
HENRY COUNTY	TOTAL	60					2	2	5	6	18	27
	WHITE	47					1	2	2	4	15	23
	BLACK	11					1		2	1	3	4
	OTHER	2							1	1		
PATRICK COUNTY	TOTAL	20						2		1	7	10
	WHITE	17						2			6	9
	BLACK	3								1	1	1
	OTHER											
PITTSYLVANIA COUNTY	TOTAL	56						1	3	10	20	22
	WHITE	33							3	6	8	16
	BLACK	22						1		4	11	6
	OTHER	1									1	
DANVILLE CITY	TOTAL	79					1	2	7	13	23	33
	WHITE	23						1		5	7	10
	BLACK	51					1	1	7	6	15	21
	OTHER	5								2	1	2
MARTINSVILLE CITY	TOTAL	35				1		1	5	3	10	15
	WHITE	13						1	2		2	8
	BLACK	21				1			3	3	8	6
	OTHER	1										1
PLANNING DISTRICT 13	TOTAL	114				1		7	9	18	32	47
	WHITE	52						3	4	6	21	18
	BLACK	62				1		4	5	12	11	29
	OTHER											
BRUNSWICK COUNTY	TOTAL	26						2	3	5	6	10
	WHITE	8							1	2	2	3
	BLACK	18						2	2	3	4	7
	OTHER											
HALIFAX COUNTY	TOTAL	52						3	2	6	19	22
	WHITE	32						2	2	3	14	11
	BLACK	20						1		3	5	11
	OTHER											
MECKLENBURG COUNTY	TOTAL	36				1		2	4	7	7	15
	WHITE	12						1	1	1	5	4
	BLACK	24				1		1	3	6	2	11
	OTHER											
PLANNING DISTRICT 14	TOTAL	121						1	7	17	40	56
	WHITE	66						1	5	11	25	24
	BLACK	51							1	6	13	31
	OTHER	4							1		2	1
AMELIA COUNTY	TOTAL	15							1	1	5	8
	WHITE	10							1	1	4	4
	BLACK	5									1	4
	OTHER											
BUCKINGHAM COUNTY	TOTAL	20							1		7	12
	WHITE	14							1		6	7
	BLACK	6									1	5
	OTHER											
CHARLOTTE COUNTY	TOTAL	12						1	2	3	4	2
	WHITE	9						1	2	2	3	1
	BLACK	3								1	1	1
	OTHER											
CUMBERLAND COUNTY	TOTAL	12								2	5	5
	WHITE	7								2	3	2
	BLACK	5									2	3
	OTHER											
LUNENBURG COUNTY	TOTAL	21							1	3	8	9
	WHITE	10								1	5	4
	BLACK	9								2	3	4
	OTHER	2							1			1
NOTTOWAY COUNTY	TOTAL	16							1	3	5	7
	WHITE	8							1	3	2	2
	BLACK	7									2	5
	OTHER	1									1	
PRINCE EDWARD COUNTY	TOTAL	25							1	5	6	13
	WHITE	8								2	2	4
	BLACK	16							1	3	3	9
	OTHER	1									1	

TABLE 4
RESIDENT TEENAGE LIVE BIRTHS BY AGE AND RACE OF MOTHER
BY PLANNING DISTRICT AND CITY OR COUNTY
VIRGINIA, 2010

PLANNING DISTRICT AND CITY/COUNTY	RACE	RESIDENT TEENAGE LIVE BIRTHS	AGE OF MOTHER									
			AGE 10	AGE 11	AGE 12	AGE 13	AGE 14	AGE 15	AGE 16	AGE 17	AGE 18	AGE 19
COMMONWEALTH OF VIRGINIA	TOTAL	7,444			1	12	58	247	603	1,105	2,086	3,332
	WHITE	4,184				5	20	139	323	599	1,158	1,940
	BLACK	2,907			1	6	33	100	249	452	813	1,253
	OTHER	353				1	5	8	31	54	115	139
PLANNING DISTRICT 15	TOTAL	846				1	7	26	68	131	241	372
	WHITE	250					2	11	15	35	83	104
	BLACK	514				1	4	15	44	86	126	238
	OTHER	82					1		9	10	32	30
CHARLES CITY COUNTY	TOTAL	5								1	3	1
	WHITE	1									1	
	BLACK	4								1	2	1
	OTHER											
CHESTERFIELD COUNTY	TOTAL	223					3	11	20	35	70	84
	WHITE	99						6	8	11	37	37
	BLACK	89					2	5	8	20	21	33
	OTHER	35					1		4	4	12	14
GOOCHLAND COUNTY	TOTAL	8								1	2	5
	WHITE	5								1	2	2
	BLACK	3										3
	OTHER											
HANOVER COUNTY	TOTAL	48					1	2	1	6	12	26
	WHITE	34					1	2		6	9	16
	BLACK	12							1		3	8
	OTHER	2										2
HENRICO COUNTY	TOTAL	229				1	2	2	18	34	64	108
	WHITE	73					1	1	3	12	24	32
	BLACK	138				1	1	1	15	20	31	69
	OTHER	18								2	9	7
NEW KENT COUNTY	TOTAL	12						1		2	2	7
	WHITE	9						1		2	2	4
	BLACK	3										3
	OTHER											
POWHATAN COUNTY	TOTAL	14							1	2	4	7
	WHITE	9								2	3	4
	BLACK	4							1		1	2
	OTHER	1										1
RICHMOND CITY	TOTAL	307					1	10	28	50	84	134
	WHITE	20						1	4	1	5	9
	BLACK	261					1	9	19	45	68	119
	OTHER	26							5	4	11	6
PLANNING DISTRICT 16	TOTAL	288					1	6	16	36	83	146
	WHITE	194						5	13	21	52	103
	BLACK	78					1	1	2	14	26	34
	OTHER	16							1	1	5	9
CAROLINE COUNTY	TOTAL	27							2	2	8	15
	WHITE	18							2	1	6	9
	BLACK	8								1	2	5
	OTHER	1										1
KING GEORGE COUNTY	TOTAL	18						1	1		7	9
	WHITE	11						1			3	7
	BLACK	7							1		4	2
	OTHER											
SPOTSYLVANIA COUNTY	TOTAL	127						1	9	20	36	61
	WHITE	91						1	7	12	24	47
	BLACK	29							1	8	9	11
	OTHER	7							1		3	3
STAFFORD COUNTY	TOTAL	82					1	2	3	11	21	44
	WHITE	56						2	3	7	12	32
	BLACK	22					1			4	8	9
	OTHER	4									1	3
FREDERICKSBURG CITY	TOTAL	34						2	1	3	11	17
	WHITE	18						1	1	1	7	8
	BLACK	12						1		1	3	7
	OTHER	4								1	1	2
PLANNING DISTRICT 17	TOTAL	63			1			2	3	9	20	28
	WHITE	24							2	4	6	12
	BLACK	37			1			2	1	4	13	16
	OTHER	2								1	1	
LANCASTER COUNTY	TOTAL	9			1					1	1	6
	WHITE	2									1	1
	BLACK	7			1					1		5
	OTHER											
NORTHUMBERLAND COUNTY	TOTAL	13						1	1	3	3	5
	WHITE	6								1	2	3
	BLACK	6						1	1	1	1	2
	OTHER	1								1		
RICHMOND COUNTY	TOTAL	11								2	4	5
	WHITE	6								1	2	3
	BLACK	5								1	2	2
	OTHER											
WESTMORELAND COUNTY	TOTAL	30						1	2	3	12	12
	WHITE	10							2	2	1	5
	BLACK	19						1		1	10	7
	OTHER	1									1	

TABLE 4
RESIDENT TEENAGE LIVE BIRTHS BY AGE AND RACE OF MOTHER
BY PLANNING DISTRICT AND CITY OR COUNTY
VIRGINIA, 2010

PLANNING DISTRICT AND CITY/COUNTY	RACE	RESIDENT TEENAGE LIVE BIRTHS	AGE OF MOTHER									
			AGE 10	AGE 11	AGE 12	AGE 13	AGE 14	AGE 15	AGE 16	AGE 17	AGE 18	AGE 19
COMMONWEALTH OF VIRGINIA	TOTAL	7,444			1	12	58	247	603	1,105	2,086	3,332
	WHITE	4,184				5	20	139	323	599	1,158	1,940
	BLACK	2,907			1	6	33	100	249	452	813	1,253
	OTHER	353				1	5	8	31	54	115	139
PLANNING DISTRICT 18	TOTAL	84				1			7	11	31	34
	WHITE	62				1			5	9	20	27
	BLACK	19							2	1	9	7
	OTHER	3								1	2	
ESSEX COUNTY	TOTAL	18							2	2	6	8
	WHITE	9							1	2	2	4
	BLACK	8							1		3	4
	OTHER	1									1	
GLOUCESTER COUNTY	TOTAL	33				1			2	4	14	12
	WHITE	31				1			2	4	12	12
	BLACK	2									2	
	OTHER											
KING AND QUEEN COUNTY	TOTAL	8								1	3	4
	WHITE	5								1	1	3
	BLACK	3									2	1
	OTHER											
KING WILLIAM COUNTY	TOTAL	17							2	2	6	7
	WHITE	11							2		3	6
	BLACK	4								1	2	1
	OTHER	2								1	1	
MATHEWS COUNTY	TOTAL	2									1	1
	WHITE	1									1	
	BLACK	1										1
	OTHER											
MIDDLESEX COUNTY	TOTAL	6							1	2	1	2
	WHITE	5								2	1	2
	BLACK	1							1			
	OTHER											
PLANNING DISTRICT 19	TOTAL	318				1	5	9	32	53	85	133
	WHITE	108						1	10	21	27	49
	BLACK	195				1	5	7	22	29	52	79
	OTHER	15						1		3	6	5
DINWIDDIE COUNTY	TOTAL	29							3	5	6	15
	WHITE	17							2	2	3	10
	BLACK	10							1	2	2	5
	OTHER	2								1	1	
GREENSVILLE COUNTY	TOTAL	24						2	1	2	8	11
	WHITE	7						1	1	1		4
	BLACK	15						1			7	7
	OTHER	2								1	1	
PRINCE GEORGE COUNTY	TOTAL	30							5	4	7	14
	WHITE	21							2	3	4	12
	BLACK	9							3	1	3	2
	OTHER											
SURRY COUNTY	TOTAL	4							1		1	2
	WHITE	3							1		1	1
	BLACK	1										1
	OTHER											
SUSSEX COUNTY	TOTAL	15								4	4	7
	WHITE	7								4	1	2
	BLACK	8									3	5
	OTHER											
COLONIAL HEIGHTS CITY	TOTAL	24					1			2	13	8
	WHITE	16								2	11	3
	BLACK	6					1				1	4
	OTHER	2									1	1
EMPORIA CITY	TOTAL	14					1	1	1	4	4	3
	WHITE	1								1		
	BLACK	13					1	1	1	3	4	3
	OTHER											
HOPEWELL CITY	TOTAL	59					1	2	8	11	14	23
	WHITE	19							2	5	4	8
	BLACK	37					1	2	6	6	8	14
	OTHER	3									2	1
PETERSBURG CITY	TOTAL	119				1	2	4	13	21	28	50
	WHITE	17							2	3	3	9
	BLACK	96				1	2	3	11	17	24	38
	OTHER	6						1		1	1	3
PLANNING DISTRICT 20	TOTAL	1,368				2	12	42	105	193	386	628
	WHITE	457					1	9	24	48	118	257
	BLACK	862				1	10	33	78	134	256	350
	OTHER	49				1	1		3	11	12	21
ISLE OF WIGHT COUNTY	TOTAL	25						2	2	6	3	12
	WHITE	11								3	2	6
	BLACK	13						2	2	3	1	5
	OTHER	1										1
SOUTHAMPTON COUNTY	TOTAL	14							1	2	6	5
	WHITE	4								1		3
	BLACK	9							1	1	5	2
	OTHER	1									1	

TABLE 4
RESIDENT TEENAGE LIVE BIRTHS BY AGE AND RACE OF MOTHER
BY PLANNING DISTRICT AND CITY OR COUNTY
VIRGINIA, 2010

PLANNING DISTRICT AND CITY/COUNTY	RACE	RESIDENT TEENAGE LIVE BIRTHS	AGE OF MOTHER									
			AGE 10	AGE 11	AGE 12	AGE 13	AGE 14	AGE 15	AGE 16	AGE 17	AGE 18	AGE 19
COMMONWEALTH OF VIRGINIA	TOTAL	7,444			1	12	58	247	603	1,105	2,086	3,332
	WHITE	4,184				5	20	139	323	599	1,158	1,940
	BLACK	2,907			1	6	33	100	249	452	813	1,253
	OTHER	353				1	5	8	31	54	115	139
CHESAPEAKE CITY	TOTAL	216					3	7	17	34	64	91
	WHITE	85						1	2	14	25	43
	BLACK	127					3	6	15	18	39	46
	OTHER	4								2		2
FRANKLIN CITY	TOTAL	11						1	1	2	6	1
	WHITE	3							1		2	
	BLACK	8						1		2	4	1
	OTHER											
NORFOLK CITY	TOTAL	425					5	7	43	62	117	191
	WHITE	99						1	7	7	15	69
	BLACK	302					4	6	35	50	95	112
	OTHER	24					1		1	5	7	10
PORTSMOUTH CITY	TOTAL	205					1	7	13	37	63	84
	WHITE	42					1	1	2	4	17	17
	BLACK	160						6	11	32	45	66
	OTHER	3								1	1	1
SUFFOLK CITY	TOTAL	100				1	3	6	3	10	30	47
	WHITE	24								3	6	15
	BLACK	76				1	3	6	3	7	24	32
	OTHER											
VIRGINIA BEACH CITY	TOTAL	372				1		12	25	40	97	197
	WHITE	189						6	12	16	51	104
	BLACK	167						6	11	21	43	86
	OTHER	16				1			2	3	3	7
PLANNING DISTRICT 21	TOTAL	538					5	13	36	80	155	249
	WHITE	171					1	2	6	17	53	92
	BLACK	331					4	9	27	59	87	145
	OTHER	36						2	3	4	15	12
JAMES CITY COUNTY	TOTAL	49					1	1	2	10	14	21
	WHITE	20								3	7	10
	BLACK	23					1		1	7	3	11
	OTHER	6						1	1		4	
YORK COUNTY	TOTAL	23							1	2	9	11
	WHITE	13							1		4	8
	BLACK	7									4	3
	OTHER	3								2	1	
HAMPTON CITY	TOTAL	177					1	4	16	30	47	79
	WHITE	52						1	3	8	13	27
	BLACK	119					1	3	13	21	32	49
	OTHER	6								1	2	3
NEWPORT NEWS CITY	TOTAL	280					3	8	17	37	82	133
	WHITE	78					1	1	2	5	26	43
	BLACK	182					2	6	13	31	48	82
	OTHER	20						1	2	1	8	8
POQUOSON CITY	TOTAL	7								1	3	3
	WHITE	7								1	3	3
	BLACK											
	OTHER											
WILLIAMSBURG CITY	TOTAL	2										2
	WHITE	1										1
	BLACK											
	OTHER	1										1
PLANNING DISTRICT 22	TOTAL	74				1		4	5	10	14	40
	WHITE	30				1		1	1	2	9	16
	BLACK	43						3	4	8	5	23
	OTHER	1										1
ACCOMACK COUNTY	TOTAL	53				1		3	5	5	11	28
	WHITE	25				1		1	1	1	8	13
	BLACK	27						2	4	4	3	14
	OTHER	1										1
NORTHAMPTON COUNTY	TOTAL	21						1		5	3	12
	WHITE	5								1	1	3
	BLACK	16						1		4	2	9
	OTHER											
PLANNING DISTRICT 23	TOTAL	1,906				2	17	55	141	273	541	877
	WHITE	628					2	11	30	65	171	349
	BLACK	1,193				1	14	42	105	193	343	495
	OTHER	85				1	1	2	6	15	27	33
UNKNOWN VA CITY OR COUNTY	TOTAL											
	WHITE											
	BLACK											
	OTHER											

TABLE 5
RESIDENT TEENAGE LIVE BIRTHS BY MAJORITY AND MINORITY, BY HISPANIC ETHNICITY, AND BY RACE WITH MAJORITY AS WHITE NON-HISPANICS AND MINORITY AS WHITE HISPANICS AND NONWHITE RACES BY HEALTH DISTRICTS AND HEALTH SERVICE AREAS, MEDICAL EXAMINER DISTRICTS, HMO AND PERINATAL REGIONS, AND PLANNING DISTRICTS
VIRGINIA, 2010

HEALTH AREAS AND DISTRICTS, HMO AND PERINATAL REGIONS, AND PLANNING DISTRICTS	RESIDENT TEENAGE BIRTHS BY MAJORITY AND MINORITY			RESIDENT TEENAGE BIRTHS BY ETHNICITY			RESIDENT TEENAGE BIRTHS BY RACE					
	TOTAL	MAJORITY	MINORITY	TOTAL	HISPANIC	NON-HISPANIC	TOTAL	WHITE	BLACK	ASIAN	NATIVE	OTHER
HEALTH DISTRICTS AND HEALTH SERVICE AREAS												
COMMONWEALTH OF VIRGINIA	7,444	3,399	4,045	7,444	1,039	6,405	7,444	4,184	2,907	76	9	268
HEALTH SERVICE AREA I	1,147	786	361	1,147	151	996	1,147	898	192	10	1	46
CENTRAL SHENANDOAH DISTRICT 6	306	235	71	306	46	260	306	267	23			16
LORD FAIRFAX DISTRICT 7	248	201	47	248	28	220	248	225	13	3	1	6
RAPPAHANNOCK DISTRICT 16	288	171	117	288	36	252	288	194	78	4		12
RAPPAHANNOCK/RAPIDAN DISTRICT 9	147	97	50	147	15	132	147	105	33	1		8
THOMAS JEFFERSON DISTRICT 10	158	82	76	158	26	132	158	107	45	2		4
HEALTH SERVICE AREA II	1,088	236	852	1,088	575	513	1,088	749	251	27	3	58
ALEXANDRIA CITY DISTRICT	106	10	96	106	63	43	106	64	31	2		9
ARLINGTON COUNTY DISTRICT	63	5	58	63	41	22	63	30	9	5	1	18
FAIRFAX HEALTH DISTRICT	394	84	310	394	227	167	394	294	68	11	1	20
LOUDOUN COUNTY DISTRICT	95	35	60	95	48	47	95	83	10	1		1
PRINCE WILLIAM HEALTH DISTRICT	430	102	328	430	196	234	430	278	133	8	1	10
HEALTH SERVICE AREA III	1,683	1,266	417	1,683	62	1,621	1,683	1,317	350	4	2	10
LENOWISCO DISTRICT 1	175	171	4	175	3	172	175	172	1			2
CUMBERLAND PLATEAU DISTRICT 2	176	175	1	176		176	176	175	1			
MOUNT ROGERS DISTRICT 3	290	264	26	290	16	274	290	280	8		1	1
NEW RIVER VALLEY DISTRICT 4	161	139	22	161	6	155	161	144	17			
ALLEGHANY HEALTH DISTRICT	126	107	19	126	6	120	126	113	13			
ROANOKE CITY DISTRICT	174	75	99	174	9	165	174	83	90		1	
CENTRAL VIRGINIA DISTRICT 11	272	161	111	272	6	266	272	167	104	1		
PITTSYLVANIA/DANVILLE DISTRICT	135	54	81	135	6	129	135	56	73	2		4
WEST PIEDMONT HEALTH DISTRICT	174	120	54	174	10	164	174	127	43	1		3
HEALTH SERVICE AREA IV	1,399	438	961	1,399	122	1,277	1,399	476	822	12		89
CHESTERFIELD HEALTH DISTRICT	261	116	145	261	39	222	261	124	99	2		36
CHICKAHOMINY HEALTH DISTRICT	73	47	26	73	2	71	73	49	22	2		
HENRICO COUNTY DISTRICT	229	67	162	229	21	208	229	73	138	5		13
RICHMOND CITY DISTRICT	307	12	295	307	34	273	307	20	261	2		24
CRATER HEALTH DISTRICT	294	87	207	294	15	279	294	92	189	1		12
PIEDMONT DISTRICT 14	121	60	61	121	8	113	121	66	51			4
SOUTHSIDE DISTRICT 13	114	49	65	114	3	111	114	52	62			
HEALTH SERVICE AREA V	2,127	673	1,454	2,127	129	1,998	2,127	744	1,292	23	3	65
EASTERN SHORE DISTRICT 22	74	18	56	74	13	61	74	30	43			1
THREE RIVERS HEALTH DISTRICT	147	82	65	147	6	141	147	86	56	1	1	3
HAMPTON CITY DISTRICT	177	48	129	177	9	168	177	52	119	1		5
PENINSULA HEALTH DISTRICT	361	110	251	361	32	329	361	119	212	4	1	25
CHESAPEAKE CITY DISTRICT	216	72	144	216	14	202	216	85	127	1		3
NORFOLK CITY DISTRICT	425	87	338	425	29	396	425	99	302	7		17
PORTSMOUTH CITY DISTRICT	205	41	164	205	1	204	205	42	160	1		2
VIRGINIA BEACH CITY DISTRICT	372	173	199	372	25	347	372	189	167	7	1	8
WESTERN TIDEWATER DISTRICT	150	42	108	150		150	150	42	106	1		1
NEWPORT NEWS CITY	280	70	210	280	24	256	280	78	182	3	1	16
COLONIAL PENINSULA AREA	81	40	41	81	8	73	81	41	30	1		9
UNKNOWN VA CITY OR COUNTY												
MEDICAL EXAMINER DISTRICTS, HEALTH MAINTENANCE ORGANIZATION REGIONS, AND PERINATAL REGIONS												
MED 1 - WESTERN VIRGINIA	1,989	1,501	488	1,989	108	1,881	1,989	1,584	373	4	2	26
MED 2 - NORTHERN VIRGINIA	1,483	534	949	1,483	618	865	1,483	1,079	297	31	4	72
MED 3 - CENTRAL VIRGINIA	2,043	794	1,249	2,043	195	1,848	2,043	884	1,024	20	1	114
MED 4 - TIDEWATER VIRGINIA	1,929	570	1,359	1,929	118	1,811	1,929	637	1,213	21	2	56
HMO 1 - SOUTHWEST VIRGINIA	608	579	29	608	17	591	608	594	10		1	3
HMO 2 - ROANOKE AREA	1,181	767	414	1,181	46	1,135	1,181	804	365	4	1	7
HMO 3 - BLUE RIDGE AREA	761	542	219	761	113	648	761	629	91	6	1	34
HMO 4 - NORTHERN VIRGINIA	1,331	378	953	1,331	610	721	1,331	914	314	31	3	69
HMO 5 - CENTRAL VIRGINIA	1,523	495	1,028	1,523	130	1,393	1,523	538	878	13	1	93
HMO 6 - HAMPTON ROADS	2,040	638	1,402	2,040	123	1,917	2,040	705	1,249	22	2	62
PER 1 - SOUTHWESTERN	1,276	1,051	225	1,276	50	1,226	1,276	1,094	173	1	2	6
PER 2 - WEST CENTRAL	1,266	830	436	1,266	127	1,139	1,266	927	291	9	1	38
PER 3 - EAST CENTRAL	1,834	691	1,143	1,834	164	1,670	1,834	756	956	17	1	104
PER 4 - NORTHERN	1,088	236	852	1,088	575	513	1,088	749	251	27	3	58
PER 5 - EASTERN	1,980	591	1,389	1,980	123	1,857	1,980	658	1,236	22	2	62
PLANNING DISTRICTS NOT COTERMINOUS WITH HEALTH DISTRICTS												
ALLEGHANY/ROANOKE PLAN DISTRICT 5	300	182	118	300	15	285	300	196	103		1	
NORTHERN VIRGINIA PLAN DISTRICT 8	1,088	236	852	1,088	575	513	1,088	749	251	27	3	58
WEST PIEDMONT PLANNING DISTRICT 12	309	174	135	309	16	293	309	183	116	3		7
RICHMOND REGIONAL PLAN DISTRICT 15	846	227	619	846	93	753	846	250	514	11		71
NORTHERN NECK PLANNING DISTRICT 17	63	20	43	63	5	58	63	24	37	1		1
MIDDLE PENINSULA PLAN DISTRICT 18	84	62	22	84	1	83	84	62	19		1	2
CRATER PLANNING DISTRICT 19	318	102	216	318	18	300	318	108	195	1		14
SOUTHEASTERN VIRGINIA DISTRICT 20	1,368	415	953	1,368	69	1,299	1,368	457	862	17	1	31
PENINSULA PLANNING DISTRICT 21	538	158	380	538	41	497	538	171	331	5	1	30
HAMPTON ROADS PLAN DISTRICT 23	1,906	573	1,333	1,906	110	1,796	1,906	628	1,193	22	2	61

NOTE: The Colonial Peninsula Area is the Aggregate of James City County, York County, Poquoson City, and Williamsburg City.

TABLE 6
RESIDENT TEENAGE MINORITY BIRTHS BY RACE AND SEX BY HEALTH DISTRICTS AND HEALTH SERVICE AREAS, MEDICAL EXAMINER DISTRICTS, HMO AND PERINATAL REGIONS, AND PLANNING DISTRICTS
VIRGINIA, 2010

HEALTH AREAS AND DISTRICTS, HMO AND PERINATAL REGIONS, AND PLANNING DISTRICTS	RESIDENT TEENAGE MINORITY BIRTHS			TEENAGE WHITE RACE HISPANIC BIRTHS			TEENAGE NONWHITE RACES HISPANIC BIRTHS			TEENAGE NONWHITE RACES NON-HISPANIC BIRTHS		
	TOTAL	MALE	FEMALE	TOTAL	MALE	FEMALE	TOTAL	MALE	FEMALE	TOTAL	MALE	FEMALE
HEALTH DISTRICTS AND HEALTH SERVICE AREAS												
COMMONWEALTH OF VIRGINIA	4,045	2,094	1,951	785	376	409	254	139	115	3,006	1,579	1,427
HEALTH SERVICE AREA I	361	181	180	112	57	55	39	18	21	210	106	104
CENTRAL SHENANDOAH DISTRICT 6	71	35	36	32	14	18	14	6	8	25	15	10
LORD FAIRFAX DISTRICT 7	47	24	23	24	12	12	4	2	2	19	10	9
RAPPAHANNOCK DISTRICT 16	117	52	65	23	10	13	13	5	8	81	37	44
RAPPAHANNOCK/RAPIDAN DISTRICT 9	50	27	23	8	4	4	7	4	3	35	19	16
THOMAS JEFFERSON DISTRICT 10	76	43	33	25	17	8	1	1		50	25	25
HEALTH SERVICE AREA II	852	425	427	513	243	270	62	33	29	277	149	128
ALEXANDRIA CITY DISTRICT	96	44	52	54	23	31	9	5	4	33	16	17
ARLINGTON COUNTY DISTRICT	58	33	25	25	15	10	16	9	7	17	9	8
FAIRFAX HEALTH DISTRICT	310	153	157	210	102	108	17	8	9	83	43	40
LOUDOUN COUNTY DISTRICT	60	33	27	48	26	22				12	7	5
PRINCE WILLIAM HEALTH DISTRICT	328	162	166	176	77	99	20	11	9	132	74	58
HEALTH SERVICE AREA III	417	208	209	51	30	21	11	6	5	355	172	183
LENOWISCO DISTRICT 1	4	1	3	1		1	2	1	1	1		1
CUMBERLAND PLATEAU DISTRICT 2	1	1								1	1	
MOUNT ROGERS DISTRICT 3	26	14	12	16	11	5				10	3	7
NEW RIVER VALLEY DISTRICT 4	22	10	12	5	2	3	1	1		16	7	9
ALLEGHANY HEALTH DISTRICT	19	10	9	6	3	3				13	7	6
ROANOKE CITY DISTRICT	99	59	40	8	6	2	1	1		90	52	38
CENTRAL VIRGINIA DISTRICT 11	111	45	66	6	3	3				105	42	63
PITTSYLVANIA/DANVILLE DISTRICT	81	40	41	2	1	1	4	2	2	75	37	38
WEST PIEDMONT HEALTH DISTRICT	54	28	26	7	4	3	3	1	2	44	23	21
HEALTH SERVICE AREA IV	961	514	447	38	15	23	84	47	37	839	452	387
CHESTERFIELD HEALTH DISTRICT	145	76	69	8		8	31	18	13	106	58	48
CHICKAHOMINY HEALTH DISTRICT	26	13	13	2	1	1				24	12	12
HENRICO COUNTY DISTRICT	162	86	76	6	2	4	15	9	6	141	75	66
RICHMOND CITY DISTRICT	295	161	134	8	4	4	26	12	14	261	145	116
CRATER HEALTH DISTRICT	207	111	96	5	3	2	10	6	4	192	102	90
PIEDMONT DISTRICT 14	61	29	32	6	3	3	2	2		53	24	29
SOUTHSIDE DISTRICT 13	65	38	27	3	2	1				62	36	26
HEALTH SERVICE AREA V	1,454	766	688	71	31	40	58	35	23	1,325	700	625
EASTERN SHORE DISTRICT 22	56	29	27	12	7	5	1	1		43	21	22
THREE RIVERS HEALTH DISTRICT	65	39	26	4	2	2	2	2		59	35	24
HAMPTON CITY DISTRICT	129	68	61	4	3	1	5	3	2	120	62	58
PENINSULA HEALTH DISTRICT	251	133	118	9	3	6	23	13	10	219	117	102
CHESAPEAKE CITY DISTRICT	144	75	69	13	3	10	1	1		130	71	59
NORFOLK CITY DISTRICT	338	180	158	12	8	4	17	11	6	309	161	148
PORTSMOUTH CITY DISTRICT	164	89	75	1		1				163	89	74
VIRGINIA BEACH CITY DISTRICT	199	100	99	16	5	11	9	4	5	174	91	83
WESTERN TIDEWATER DISTRICT	108	53	55							108	53	55
NEWPORT NEWS CITY	210	110	100	8	3	5	16	8	8	186	99	87
COLONIAL PENINSULA AREA	41	23	18	1		1	7	5	2	33	18	15
UNKNOWN VA CITY OR COUNTY												
MEDICAL EXAMINER DISTRICTS, HEALTH MAINTENANCE ORGANIZATION REGIONS, AND PERINATAL REGIONS												
MED 1 - WESTERN VIRGINIA	488	243	245	83	44	39	25	12	13	380	187	193
MED 2 - NORTHERN VIRGINIA	949	476	473	545	259	286	73	39	34	331	178	153
MED 3 - CENTRAL VIRGINIA	1,249	665	584	90	44	46	105	58	47	1,054	563	491
MED 4 - TIDEWATER VIRGINIA	1,359	710	649	67	29	38	51	30	21	1,241	651	590
HMO 1 - SOUTHWEST VIRGINIA	29	15	14	15	10	5	2	1	1	12	4	8
HMO 2 - ROANOKE AREA	414	210	204	37	21	16	9	5	4	368	184	184
HMO 3 - BLUE RIDGE AREA	219	118	101	87	46	41	26	13	13	106	59	47
HMO 4 - NORTHERN VIRGINIA	953	468	485	536	253	283	74	37	37	343	178	165
HMO 5 - CENTRAL VIRGINIA	1,028	550	478	43	17	26	87	50	37	898	483	415
HMO 6 - HAMPTON ROADS	1,402	733	669	67	29	38	56	33	23	1,279	671	608
PER 1 - SOUTHWESTERN	225	123	102	43	26	17	7	4	3	175	93	82
PER 2 - WEST CENTRAL	436	214	222	97	51	46	30	15	15	309	148	161
PER 3 - EAST CENTRAL	1,143	605	538	65	27	38	99	54	45	979	524	455
PER 4 - NORTHERN	852	425	427	513	243	270	62	33	29	277	149	128
PER 5 - EASTERN	1,389	727	662	67	29	38	56	33	23	1,266	665	601
PLANNING DISTRICTS NOT COTERMINOUS WITH HEALTH DISTRICTS												
ALLEGHANY/ROANOKE PLAN DISTRICT 5	118	69	49	14	9	5	1	1		103	59	44
NORTHERN VIRGINIA PLAN DISTRICT 8	852	425	427	513	243	270	62	33	29	277	149	128
WEST PIEDMONT PLANNING DISTRICT 12	135	68	67	9	5	4	7	3	4	119	60	59
RICHMOND REGIONAL PLAN DISTRICT 15	619	333	286	23	7	16	70	38	32	526	288	238
NORTHERN NECK PLANNING DISTRICT 17	43	25	18	4	2	2	1	1		38	22	16
MIDDLE PENINSULA PLAN DISTRICT 18	22	14	8				1	1		21	13	8
CRATER PLANNING DISTRICT 19	216	114	102	6	3	3	12	7	5	198	104	94
SOUTHEASTERN VIRGINIA DISTRICT 20	953	497	456	42	16	26	27	16	11	884	465	419
PENINSULA PLANNING DISTRICT 21	380	201	179	13	6	7	28	16	12	339	179	160
HAMPTON ROADS PLAN DISTRICT 23	1,333	698	635	55	22	33	55	32	23	1,223	644	579

NOTE: The Colonial Peninsula Area is the Aggregate of James City County, York County, Poquoson City, and Williamsburg City

TABLE 7
RESIDENT TEENAGE LIVE BIRTHS BY RACE AND SEX BY HEALTH DISTRICTS AND HEALTH SERVICE AREAS, MEDICAL EXAMINER DISTRICTS, HMO AND PERINATAL REGIONS, AND PLANNING DISTRICTS
VIRGINIA, 2010

HEALTH AREAS AND DISTRICTS, HMO AND PERINATAL REGIONS, AND PLANNING DISTRICTS	RESIDENT TEENAGE TOTAL BIRTHS		TEENAGE WHITE RACE BIRTHS		TEENAGE BLACK RACE BIRTHS		TEENAGE ASIAN AND PACIFIC BIRTHS		TEENAGE NATIVE AMERICAN BIRTHS		TEENAGE OTHER RACES BIRTHS	
	MALE	FEMALE	MALE	FEMALE	MALE	FEMALE	MALE	FEMALE	MALE	FEMALE	MALE	FEMALE
HEALTH DISTRICTS AND HEALTH SERVICE AREAS												
COMMONWEALTH OF VIRGINIA	3,851	3,593	2,133	2,051	1,526	1,381	41	35	5	4	146	122
HEALTH SERVICE AREA I	577	570	453	445	94	98	6	4		1	24	22
CENTRAL SHENANDOAH DISTRICT 6	156	150	135	132	13	10					8	8
LORD FAIRFAX DISTRICT 7	119	129	107	118	6	7	3			1	3	3
RAPPAHANNOCK DISTRICT 16	136	152	94	100	35	43	2	2			5	7
RAPPAHANNOCK/RAPIDAN DISTRICT 9	75	72	52	53	17	16	1				5	3
THOMAS JEFFERSON DISTRICT 10	91	67	65	42	23	22		2			3	1
HEALTH SERVICE AREA II	557	531	375	374	136	115	15	12	2	1	29	29
ALEXANDRIA CITY DISTRICT	44	62	23	41	14	17	2				5	4
ARLINGTON COUNTY DISTRICT	37	26	19	11	3	6	3	2	1		11	7
FAIRFAX HEALTH DISTRICT	205	189	154	140	39	29	3	8		1	9	11
LOUDOUN COUNTY DISTRICT	53	42	46	37	6	4	1					1
PRINCE WILLIAM HEALTH DISTRICT	218	212	133	145	74	59	6	2	1		4	6
HEALTH SERVICE AREA III	860	823	682	635	169	181	4		1	1	4	6
LENOWISCO DISTRICT 1	97	78	96	76		1					1	1
CUMBERLAND PLATEAU DISTRICT 2	89	87	88	87	1							
MOUNT ROGERS DISTRICT 3	147	143	144	136	3	5				1		1
NEW RIVER VALLEY DISTRICT 4	85	76	77	67	8	9						
ALLEGHANY HEALTH DISTRICT	63	63	56	57	7	6						
ROANOKE CITY DISTRICT	104	70	51	32	52	38			1			
CENTRAL VIRGINIA DISTRICT 11	122	150	80	87	41	63	1					
PITTSYLVANIA/DANVILLE DISTRICT	65	70	26	30	35	38	2				2	2
WEST PIEDMONT HEALTH DISTRICT	88	86	64	63	22	21	1				1	2
HEALTH SERVICE AREA IV	743	656	244	232	443	379	6	6			50	39
CHESTERFIELD HEALTH DISTRICT	131	130	55	69	54	45	1	1			21	15
CHICKAHOMINY HEALTH DISTRICT	42	31	30	19	10	12	2					
HENRICO COUNTY DISTRICT	120	109	36	37	75	63	2	3			7	6
RICHMOND CITY DISTRICT	169	138	12	8	145	116	1	1			11	13
CRATER HEALTH DISTRICT	161	133	53	39	100	89		1			8	4
PIEDMONT DISTRICT 14	59	62	33	33	23	28					3	1
SOUTHSIDE DISTRICT 13	61	53	25	27	36	26						
HEALTH SERVICE AREA V	1,114	1,013	379	365	684	608	10	13	2	1	39	26
EASTERN SHORE DISTRICT 22	39	35	17	13	21	22					1	
THREE RIVERS HEALTH DISTRICT	84	63	47	39	34	22		1		1	3	
HAMPTON CITY DISTRICT	95	82	30	22	60	59	1				4	1
PENINSULA HEALTH DISTRICT	184	177	54	65	114	98	1	3	1		14	11
CHESAPEAKE CITY DISTRICT	113	103	41	44	69	58	1				2	1
NORFOLK CITY DISTRICT	223	202	51	48	161	141	2	5			9	8
PORTSMOUTH CITY DISTRICT	106	99	17	25	86	74	1				2	
VIRGINIA BEACH CITY DISTRICT	198	174	103	86	88	79	3	4	1		3	5
WESTERN TIDEWATER DISTRICT	72	78	19	23	51	55	1				1	
NEWPORT NEWS CITY	148	132	41	37	97	85	1	2	1		8	8
COLONIAL PENINSULA AREA	36	45	13	28	17	13		1			6	3
UNKNOWN VA CITY OR COUNTY												
MEDICAL EXAMINER DISTRICTS, HEALTH MAINTENANCE ORGANIZATION REGIONS, AND PERINATAL REGIONS												
MED 1 - WESTERN VIRGINIA	1,016	973	817	767	182	191	4		1	1	12	14
MED 2 - NORTHERN VIRGINIA	751	732	534	545	159	138	19	12	2	2	37	35
MED 3 - CENTRAL VIRGINIA	1,078	965	457	427	549	475	8	12		1	64	50
MED 4 - TIDEWATER VIRGINIA	1,006	923	325	312	636	577	10	11	2		33	23
HMO 1 - SOUTHWEST VIRGINIA	317	291	312	282	4	6				1	1	2
HMO 2 - ROANOKE AREA	605	576	416	388	181	184	4		1		3	4
HMO 3 - BLUE RIDGE AREA	386	375	314	315	49	42	4	2		1	19	15
HMO 4 - NORTHERN VIRGINIA	671	660	456	458	163	151	17	14	2	1	33	36
HMO 5 - CENTRAL VIRGINIA	807	716	274	264	473	405	6	7		1	54	39
HMO 6 - HAMPTON ROADS	1,065	975	361	344	656	593	10	12	2		36	26
PER 1 - SOUTHWESTERN	673	603	576	518	93	80	1		1	1	2	4
PER 2 - WEST CENTRAL	628	638	465	462	135	156	7	2		1	21	17
PER 3 - EAST CENTRAL	963	871	385	371	512	444	8	9		1	58	46
PER 4 - NORTHERN	557	531	375	374	136	115	15	12	2	1	29	29
PER 5 - EASTERN	1,030	950	332	326	650	586	10	12	2		36	26
PLANNING DISTRICTS NOT COTERMINOUS WITH HEALTH DISTRICTS												
ALLEGHANY/ROANOKE PLAN DISTRICT 5	167	133	107	89	59	44			1			
NORTHERN VIRGINIA PLAN DISTRICT 8	557	531	375	374	136	115	15	12	2	1	29	29
WEST PIEDMONT PLANNING DISTRICT 12	153	156	90	93	57	59	3				3	4
RICHMOND REGIONAL PLAN DISTRICT 15	454	392	128	122	282	232	6	5			38	33
NORTHERN NECK PLANNING DISTRICT 17	36	27	13	11	22	15		1			1	
MIDDLE PENINSULA PLAN DISTRICT 18	48	36	34	28	12	7				1	2	
CRATER PLANNING DISTRICT 19	169	149	58	50	102	93		1			9	5
SOUTHEASTERN VIRGINIA DISTRICT 20	712	656	231	226	455	407	8	9	1		17	14
PENINSULA PLANNING DISTRICT 21	279	259	84	87	174	157	2	3	1		18	12
HAMPTON ROADS PLAN DISTRICT 23	991	915	315	313	629	564	10	12	2		35	26

NOTE: The Colonial Peninsula Area is the Aggregate of James City County, York County, Poquoson City, and Williamsburg City.

TABLE 8
RESIDENT TEENAGE ASIAN AND PACIFIC ISLANDER, NATIVE AMERICAN, AND OTHER RACES BIRTHS BY HEALTH DISTRICTS AND HEALTH SERVICE AREAS, MEDICAL EXAMINER DISTRICTS, HMO AND PERINATAL REGIONS, AND PLANNING DISTRICTS
VIRGINIA, 2010

HEALTH AREAS AND DISTRICTS, HMO AND PERINATAL REGIONS, AND PLANNING DISTRICTS	MAINLAND ASIA NATIONAL ORIGIN AND OTHER ASIAN AND PACIFIC ISLANDER GROUPS						THE PHILIPPINES AND MAJOR PACIFIC ISLANDERS				NATIVE AMERICAN AND OTHER RACES	
	CHINA	INDIA	JAPAN	KOREA	VIETNAM	OTHER	PHILIPPINES	GUAM	HAWAII	SAMOA	NATIVE	OTHER
HEALTH DISTRICTS AND HEALTH SERVICE AREAS												
COMMONWEALTH OF VIRGINIA	5	9	1	2	8	30	15		4	2	9	268
HEALTH SERVICE AREA I					1	5	2		2		1	46
CENTRAL SHENANDOAH DISTRICT 6												16
LORD FAIRFAX DISTRICT 7					1	2					1	6
RAPPAHANNOCK DISTRICT 16						1	2		1			12
RAPPAHANNOCK/RAPIDAN DISTRICT 9									1			8
THOMAS JEFFERSON DISTRICT 10						2						4
HEALTH SERVICE AREA II	1	6	1	1	1	11	5		1		3	58
ALEXANDRIA CITY DISTRICT		1					1					9
ARLINGTON COUNTY DISTRICT		1				4					1	18
FAIRFAX HEALTH DISTRICT					1	6	3		1		1	20
LOUDOUN COUNTY DISTRICT		1										1
PRINCE WILLIAM HEALTH DISTRICT	1	3	1	1		1	1				1	10
HEALTH SERVICE AREA III	1				1		1		1		2	10
LENOWISCO DISTRICT 1												2
CUMBERLAND PLATEAU DISTRICT 2												
MOUNT ROGERS DISTRICT 3											1	1
NEW RIVER VALLEY DISTRICT 4												
ALLEGHANY HEALTH DISTRICT												
ROANOKE CITY DISTRICT											1	
CENTRAL VIRGINIA DISTRICT 11							1					
PITTSYLVANIA/DANVILLE DISTRICT					1				1			4
WEST PIEDMONT HEALTH DISTRICT	1											3
HEALTH SERVICE AREA IV	1	2		1	2	6						89
CHESTERFIELD HEALTH DISTRICT					1	1						36
CHICKAHOMINY HEALTH DISTRICT		1		1								
HENRICO COUNTY DISTRICT		1			1	3						13
RICHMOND CITY DISTRICT	1					1						24
CRATER HEALTH DISTRICT						1						12
PIEDMONT DISTRICT 14												4
SOUTHSIDE DISTRICT 13												
HEALTH SERVICE AREA V	2	1			3	8	7			2	3	65
EASTERN SHORE DISTRICT 22												1
THREE RIVERS HEALTH DISTRICT						1					1	3
HAMPTON CITY DISTRICT	1											5
PENINSULA HEALTH DISTRICT	1				1	1				1	1	25
CHESAPEAKE CITY DISTRICT							1					3
NORFOLK CITY DISTRICT						2	4			1		17
PORTSMOUTH CITY DISTRICT						1						2
VIRGINIA BEACH CITY DISTRICT					2	3	2				1	8
WESTERN TIDEWATER DISTRICT		1										1
NEWPORT NEWS CITY					1	1				1	1	16
COLONIAL PENINSULA AREA	1											9
UNKNOWN VA CITY OR COUNTY												
MEDICAL EXAMINER DISTRICTS, HEALTH MAINTENANCE ORGANIZATION REGIONS, AND PERINATAL REGIONS												
MED 1 - WESTERN VIRGINIA	1				1		1		1		2	26
MED 2 - NORTHERN VIRGINIA	1	6	1	1	2	13	5		2		4	72
MED 3 - CENTRAL VIRGINIA	2	2		1	2	10	2		1		1	114
MED 4 - TIDEWATER VIRGINIA	1	1			3	7	7			2	2	56
HMO 1 - SOUTHWEST VIRGINIA											1	3
HMO 2 - ROANOKE AREA	1				1		1		1		1	7
HMO 3 - BLUE RIDGE AREA					1	4			1		1	34
HMO 4 - NORTHERN VIRGINIA	1	6	1	1	1	12	7		2		3	69
HMO 5 - CENTRAL VIRGINIA	1	2		1	2	7					1	93
HMO 6 - HAMPTON ROADS	2	1			3	7	7			2	2	62
PER 1 - SOUTHWESTERN	1										2	6
PER 2 - WEST CENTRAL					2	4	1		2		1	38
PER 3 - EAST CENTRAL	1	2		1	2	8	2		1		1	104
PER 4 - NORTHERN	1	6	1	1	1	11	5		1		3	58
PER 5 - EASTERN	2	1			3	7	7			2	2	62
PLANNING DISTRICTS NOT COTERMINOUS WITH HEALTH DISTRICTS												
ALLEGHANY/ROANOKE PLAN DISTRICT 5											1	
NORTHERN VIRGINIA PLAN DISTRICT 8	1	6	1	1	1	11	5		1		3	58
WEST PIEDMONT PLANNING DISTRICT 12	1				1				1			7
RICHMOND REGIONAL PLAN DISTRICT 15	1	2		1	2	5						71
NORTHERN NECK PLANNING DISTRICT 17						1						1
MIDDLE PENINSULA PLAN DISTRICT 18											1	2
CRATER PLANNING DISTRICT 19						1						14
SOUTHEASTERN VIRGINIA DISTRICT 20		1			2	6	7			1	1	31
PENINSULA PLANNING DISTRICT 21	2				1	1				1	1	30
HAMPTON ROADS PLAN DISTRICT 23	2	1			3	7	7			2	2	61

NOTE: The Colonial Peninsula Area is the Aggregate of James City County, York County, Poquoson City, and Williamsburg City.

TABLE 9
RESIDENT TEENAGE HISPANIC BIRTHS BY RACE AND SEX BY HEALTH DISTRICTS AND HEALTH SERVICE AREAS, MEDICAL EXAMINER DISTRICTS, HMO AND PERINATAL REGIONS, AND PLANNING DISTRICTS
VIRGINIA, 2010

HEALTH AREAS AND DISTRICTS, HMO AND PERINATAL REGIONS, AND PLANNING DISTRICTS	RESIDENT TEENAGE HISPANIC BIRTHS		TEENAGE WHITE RACE HISPANIC BIRTHS		TEENAGE BLACK RACE HISPANIC BIRTHS		TEENAGE ASIAN AND PACIFIC HISPANIC		TEENAGE NATIVE AMERICAN HISPANIC		TEENAGE OTHER RACES HISPANIC	
	MALE	FEMALE	MALE	FEMALE	MALE	FEMALE	MALE	FEMALE	MALE	FEMALE	MALE	FEMALE
HEALTH DISTRICTS AND HEALTH SERVICE AREAS												
COMMONWEALTH OF VIRGINIA	515	524	376	409	25	17	1		1		112	98
HEALTH SERVICE AREA I	75	76	57	55	4	3					14	18
CENTRAL SHENANDOAH DISTRICT 6	20	26	14	18	3	1					3	7
LORD FAIRFAX DISTRICT 7	14	14	12	12							2	2
RAPPAHANNOCK DISTRICT 16	15	21	10	13		2					5	6
RAPPAHANNOCK/RAPIDAN DISTRICT 9	8	7	4	4	1						3	3
THOMAS JEFFERSON DISTRICT 10	18	8	17	8							1	
HEALTH SERVICE AREA II	276	299	243	270	9	5			1		23	24
ALEXANDRIA CITY DISTRICT	28	35	23	31		1					5	3
ARLINGTON COUNTY DISTRICT	24	17	15	10							9	7
FAIRFAX HEALTH DISTRICT	110	117	102	108	3	1					5	8
LOUDOUN COUNTY DISTRICT	26	22	26	22								
PRINCE WILLIAM HEALTH DISTRICT	88	108	77	99	6	3			1		4	6
HEALTH SERVICE AREA III	36	26	30	21	2						4	5
LENOWISCO DISTRICT 1	1	2		1							1	1
CUMBERLAND PLATEAU DISTRICT 2												
MOUNT ROGERS DISTRICT 3	11	5	11	5								
NEW RIVER VALLEY DISTRICT 4	3	3	2	3	1							
ALLEGHANY HEALTH DISTRICT	3	3	3	3								
ROANOKE CITY DISTRICT	7	2	6	2	1							
CENTRAL VIRGINIA DISTRICT 11	3	3	3	3								
PITTSYLVANIA/DANVILLE DISTRICT	3	3	1	1							2	2
WEST PIEDMONT HEALTH DISTRICT	5	5	4	3							1	2
HEALTH SERVICE AREA IV	62	60	15	23	5	3					42	34
CHESTERFIELD HEALTH DISTRICT	18	21		8							18	13
CHICKAHOMINY HEALTH DISTRICT	1	1	1	1								
HENRICO COUNTY DISTRICT	11	10	2	4	3	1					6	5
RICHMOND CITY DISTRICT	16	18	4	4	2	1					10	13
CRATER HEALTH DISTRICT	9	6	3	2		1					6	3
PIEDMONT DISTRICT 14	5	3	3	3							2	
SOUTHSIDE DISTRICT 13	2	1	2	1								
HEALTH SERVICE AREA V	66	63	31	40	5	6	1				29	17
EASTERN SHORE DISTRICT 22	8	5	7	5							1	
THREE RIVERS HEALTH DISTRICT	4	2	2	2							2	
HAMPTON CITY DISTRICT	6	3	3	1		1					3	1
PENINSULA HEALTH DISTRICT	16	16	3	6	2	2					11	8
CHESAPEAKE CITY DISTRICT	4	10	3	10	1							
NORFOLK CITY DISTRICT	19	10	8	4	2	1					9	5
PORTSMOUTH CITY DISTRICT		1		1								
VIRGINIA BEACH CITY DISTRICT	9	16	5	11		2	1				3	3
WESTERN TIDEWATER DISTRICT												
NEWPORT NEWS CITY	11	13	3	5	2	2					6	6
COLONIAL PENINSULA AREA	5	3		1							5	2
UNKNOWN VA CITY OR COUNTY												
MEDICAL EXAMINER DISTRICTS, HEALTH MAINTENANCE ORGANIZATION REGIONS, AND PERINATAL REGIONS												
MED 1 - WESTERN VIRGINIA	56	52	44	39	5	1					7	12
MED 2 - NORTHERN VIRGINIA	298	320	259	286	10	5			1		28	29
MED 3 - CENTRAL VIRGINIA	102	93	44	46	5	5					53	42
MED 4 - TIDEWATER VIRGINIA	59	59	29	38	5	6	1				24	15
HMO 1 - SOUTHWEST VIRGINIA	11	6	10	5							1	1
HMO 2 - ROANOKE AREA	26	20	21	16	2						3	4
HMO 3 - BLUE RIDGE AREA	59	54	46	41	4	1					9	12
HMO 4 - NORTHERN VIRGINIA	290	320	253	283	9	7			1		27	30
HMO 5 - CENTRAL VIRGINIA	67	63	17	26	5	3					45	34
HMO 6 - HAMPTON ROADS	62	61	29	38	5	6	1				27	17
PER 1 - SOUTHWESTERN	30	20	26	17	2						2	3
PER 2 - WEST CENTRAL	66	61	51	46	4	1					11	14
PER 3 - EAST CENTRAL	81	83	27	38	5	5					49	40
PER 4 - NORTHERN	276	299	243	270	9	5			1		23	24
PER 5 - EASTERN	62	61	29	38	5	6	1				27	17
PLANNING DISTRICTS NOT COTERMINOUS WITH HEALTH DISTRICTS												
ALLEGHANY/ROANOKE PLAN DISTRICT 5	10	5	9	5	1							
NORTHERN VIRGINIA PLAN DISTRICT 8	276	299	243	270	9	5			1		23	24
WEST PIEDMONT PLANNING DISTRICT 12	8	8	5	4							3	4
RICHMOND REGIONAL PLAN DISTRICT 15	45	48	7	16	5	2					33	30
NORTHERN NECK PLANNING DISTRICT 17	3	2	2	2							1	
MIDDLE PENINSULA PLAN DISTRICT 18	1										1	
CRATER PLANNING DISTRICT 19	10	8	3	3		1					7	4
SOUTHEASTERN VIRGINIA DISTRICT 20	32	37	16	26	3	3	1				12	8
PENINSULA PLANNING DISTRICT 21	22	19	6	7	2	3					14	9
HAMPTON ROADS PLAN DISTRICT 23	54	56	22	33	5	6	1				26	17

NOTE: The Colonial Peninsula Area is the Aggregate of James City County, York County, Poquoson City, and Williamsburg City.

TABLE 10
RESIDENT TEENAGE HISPANIC BIRTHS BY NATIONAL ORIGIN AND SEX BY HEALTH DISTRICTS AND HEALTH SERVICE AREAS, MEDICAL EXAMINER DISTRICTS, HMO AND PERINATAL REGIONS, AND PLANNING DISTRICTS
VIRGINIA, 2010

HEALTH AREAS AND DISTRICTS, HMO AND PERINATAL REGIONS, AND PLANNING DISTRICTS	RESIDENT TEENAGE HISPANIC BIRTHS		TEENAGE MEXICAN HISPANIC BIRTHS		TEENAGE PUERTO RICAN HISPANIC BIRTHS		TEENAGE CUBAN HISPANIC BIRTHS		TEENAGE CENTRAL AND SOUTH AMERICAN HISPANIC		TEENAGE OTHER AND UNKNOWN HISPANIC	
	MALE	FEMALE	MALE	FEMALE	MALE	FEMALE	MALE	FEMALE	MALE	FEMALE	MALE	FEMALE
HEALTH DISTRICTS AND HEALTH SERVICE AREAS												
COMMONWEALTH OF VIRGINIA	515	524	159	145	53	45	7	3	257	310	39	21
HEALTH SERVICE AREA I	75	76	35	38	7	7		1	20	23	13	7
CENTRAL SHENANDOAH DISTRICT 6	20	26	9	15	5	2		1	6	6		2
LORD FAIRFAX DISTRICT 7	14	14	7	8		3			3	2	4	1
RAPPAHANNOCK DISTRICT 16	15	21	3	8	2	1			3	8	7	4
RAPPAHANNOCK/RAPIDAN DISTRICT 9	8	7	4	2		1			3	4	1	
THOMAS JEFFERSON DISTRICT 10	18	8	12	5					5	3	1	
HEALTH SERVICE AREA II	276	299	37	30	15	11	2		210	251	12	7
ALEXANDRIA CITY DISTRICT	28	35	3		1	2	1		22	32	1	1
ARLINGTON COUNTY DISTRICT	24	17	1	1	2				20	16	1	
FAIRFAX HEALTH DISTRICT	110	117	11	9	6	3			89	102	4	3
LOUDOUN COUNTY DISTRICT	26	22	3	2	2	1			18	19	3	
PRINCE WILLIAM HEALTH DISTRICT	88	108	19	18	4	5	1		61	82	3	3
HEALTH SERVICE AREA III	36	26	26	20	5				4	4	1	2
LENOWISCO DISTRICT 1	1	2	1	2								
CUMBERLAND PLATEAU DISTRICT 2												
MOUNT ROGERS DISTRICT 3	11	5	9	2	1					2	1	1
NEW RIVER VALLEY DISTRICT 4	3	3	2	2	1							1
ALLEGHANY HEALTH DISTRICT	3	3	2	3					1			
ROANOKE CITY DISTRICT	7	2	6	1	1					1		
CENTRAL VIRGINIA DISTRICT 11	3	3	1	2	1				1	1		
PITTSYLVANIA/DANVILLE DISTRICT	3	3	1	3	1				1			
WEST PIEDMONT HEALTH DISTRICT	5	5	4	5					1			
HEALTH SERVICE AREA IV	62	60	31	32	6	7	3		20	21	2	
CHESTERFIELD HEALTH DISTRICT	18	21	6	12	1	2			11	7		
CHICKAHOMINY HEALTH DISTRICT	1	1		1							1	
HENRICO COUNTY DISTRICT	11	10	8	4	2	1			1	5		
RICHMOND CITY DISTRICT	16	18	8	9	1	2	2		5	7		
CRATER HEALTH DISTRICT	9	6	3	3	2	2	1		2	1	1	
PIEDMONT DISTRICT 14	5	3	4	2					1	1		
SOUTHSIDE DISTRICT 13	2	1	2	1								
HEALTH SERVICE AREA V	66	63	30	25	20	20	2	2	3	11	11	5
EASTERN SHORE DISTRICT 22	8	5	5	4							3	1
THREE RIVERS HEALTH DISTRICT	4	2	2	2							2	
HAMPTON CITY DISTRICT	6	3	2	1	1	2	1		1		1	
PENINSULA HEALTH DISTRICT	16	16	7	7	6	5		1	1	2	2	1
CHESAPEAKE CITY DISTRICT	4	10	2	4	2	2				3		1
NORFOLK CITY DISTRICT	19	10	4	2	10	3	1		1	4	3	1
PORTSMOUTH CITY DISTRICT		1		1								
VIRGINIA BEACH CITY DISTRICT	9	16	8	4	1	8		1		2		1
WESTERN TIDEWATER DISTRICT												
NEWPORT NEWS CITY	11	13	3	5	5	5		1	1	1	2	1
COLONIAL PENINSULA AREA	5	3	4	2	1					1		
UNKNOWN VA CITY OR COUNTY												
MEDICAL EXAMINER DISTRICTS, HEALTH MAINTENANCE ORGANIZATION REGIONS, AND PERINATAL REGIONS												
MED 1 - WESTERN VIRGINIA	56	52	35	35	10	2		1	10	10	1	4
MED 2 - NORTHERN VIRGINIA	298	320	48	40	15	15	2		216	257	17	8
MED 3 - CENTRAL VIRGINIA	102	93	51	49	8	8	3		28	32	12	4
MED 4 - TIDEWATER VIRGINIA	59	59	25	21	20	20	2	2	3	11	9	5
HMO 1 - SOUTHWEST VIRGINIA	11	6	9	4	1					1	1	1
HMO 2 - ROANOKE AREA	26	20	18	16	4				4	3		1
HMO 3 - BLUE RIDGE AREA	59	54	32	29	5	6		1	17	15	5	3
HMO 4 - NORTHERN VIRGINIA	290	320	40	38	17	12	2		213	259	18	11
HMO 5 - CENTRAL VIRGINIA	67	63	32	35	6	7	3		20	21	6	
HMO 6 - HAMPTON ROADS	62	61	28	23	20	20	2	2	3	11	9	5
PER 1 - SOUTHWESTERN	30	20	24	15	3				2	3	1	2
PER 2 - WEST CENTRAL	66	61	34	35	7	6		1	19	16	6	3
PER 3 - EAST CENTRAL	81	83	36	42	8	8	3		23	29	11	4
PER 4 - NORTHERN	276	299	37	30	15	11	2		210	251	12	7
PER 5 - EASTERN	62	61	28	23	20	20	2	2	3	11	9	5
PLANNING DISTRICTS NOT COTERMINOUS WITH HEALTH DISTRICTS												
ALLEGHANY/ROANOKE PLAN DISTRICT 5	10	5	8	4	1				1	1		
NORTHERN VIRGINIA PLAN DISTRICT 8	276	299	37	30	15	11	2		210	251	12	7
WEST PIEDMONT PLANNING DISTRICT 12	8	8	5	8	1				2			
RICHMOND REGIONAL PLAN DISTRICT 15	45	48	22	24	3	5	2		17	19	1	
NORTHERN NECK PLANNING DISTRICT 17	3	2	1	2							2	
MIDDLE PENINSULA PLAN DISTRICT 18	1		1									
CRATER PLANNING DISTRICT 19	10	8	3	5	3	2	1		2	1	1	
SOUTHEASTERN VIRGINIA DISTRICT 20	32	37	14	11	13	13	1	1	1	9	3	3
PENINSULA PLANNING DISTRICT 21	22	19	9	8	7	7	1	1	2	2	3	1
HAMPTON ROADS PLAN DISTRICT 23	54	56	23	19	20	20	2	2	3	11	6	4

NOTE: The Colonial Peninsula Area is the Aggregate of James City County, York County, Poquoson City, and Williamsburg City.

TABLE 11
RESIDENT TEENAGE LOW WEIGHT LIVE BIRTHS AND VERY LOW WEIGHT BIRTHS AGES 10-19 BY RACE WITH PERCENTS OF RESIDENT TEENAGE TOTAL LIVE BIRTHS BY PLANNING DISTRICT AND CITY OR COUNTY
VIRGINIA, 2010

PLANNING DISTRICT AND CITY / COUNTY	LOW WEIGHT LIVE BIRTHS UNDER 2,500 GRAMS								VERY LOW WEIGHT LIVE BIRTHS UNDER 1,500 GRAMS							
	NUMBER OF LOW WEIGHT BIRTHS				PERCENT OF TOTAL BIRTHS				NUMBER OF VERY LOW WEIGHT BIRTHS				PERCENT OF TOTAL BIRTHS			
	TOTAL	WHITE	BLACK	OTHER	TOTAL	WHITE	BLACK	OTHER	TOTAL	WHITE	BLACK	OTHER	TOTAL	WHITE	BLACK	OTHER
COMMONWEALTH OF VIRGINIA	735	324	380	31	9.9	7.7	13.1	8.8	162	70	87	5	2.2	1.7	3.0	1.4
PLANNING DISTRICT 1	15	15			8.6	8.7			4	4			2.3	2.3		
LEE COUNTY	4	4			9.5	9.8			2	2			4.8	4.9		
SCOTT COUNTY	2	2			6.9	6.9										
WISE COUNTY	9	9			9.6	9.8			2	2			2.1	2.2		
NORTON CITY																
PLANNING DISTRICT 2	12	12			6.8	6.9			2	2			1.1	1.1		
BUCHANAN COUNTY	2	2			6.5	6.5										
DICKENSON COUNTY	1	1			4.0	4.0										
RUSSELL COUNTY	2	2			4.4	4.4			1	1			2.2	2.2		
TAZEWELL COUNTY	7	7			9.3	9.5			1	1			1.3	1.4		
PLANNING DISTRICT 3	24	23		1	8.3	8.2		50.0	11	11			3.8	3.9		
BLAND COUNTY	1	1			12.5	12.5			1	1			12.5	12.5		
CARROLL COUNTY	3	3			9.1	9.1			2	2			6.1	6.1		
GRAYSON COUNTY																
SMYTH COUNTY	3	3			4.5	4.7										
WASHINGTON COUNTY	9	9			11.7	12.0			4	4			5.2	5.3		
WYTHE COUNTY	6	6			18.2	19.4			4	4			12.1	12.9		
BRISTOL CITY	1			1	2.9			50.0								
GALAX CITY	1	1			5.9	5.9										
PLANNING DISTRICT 4	18	16	2		11.2	11.1	11.8		2	1	1		1.2	0.7	5.9	
FLOYD COUNTY																
GILES COUNTY	2	2			7.4	8.0										
MONTGOMERY COUNTY	9	9			15.0	17.0			1	1			1.7	1.9		
PULASKI COUNTY	6	5	1		14.3	13.5	20.0		1		1		2.4		20.0	
RADFORD CITY	1		1		5.6		33.3									
PLANNING DISTRICT 5	36	20	16		12.0	10.2	15.5		7	5	2		2.3	2.6	1.9	
ALLEGHANY COUNTY																
BOTETOURT COUNTY	1	1			6.3	6.7										
CRAIG COUNTY	1	1			33.3	33.3										
ROANOKE COUNTY	7	7			12.5	14.0										
COVINGTON CITY	1	1			11.1	11.1			1	1			11.1	11.1		
ROANOKE CITY	23	7	16		13.2	8.4	17.8		4	2	2		2.3	2.4	2.2	
SALEM CITY	3	3			10.3	12.5			2	2			6.9	8.3		
PLANNING DISTRICT 6	23	20	2	1	7.5	7.5	8.7	6.3	4	4			1.3	1.5		
AUGUSTA COUNTY	5	5			8.2	8.3			2	2			3.3	3.3		
BATH COUNTY																
HIGHLAND COUNTY																
ROCKBRIDGE COUNTY	3	3			12.0	12.5										
ROCKINGHAM COUNTY	5	5			6.2	6.6			2	2			2.5	2.6		
BUENA VISTA CITY																
HARRISONBURG CITY	5	3	1	1	9.6	8.6	20.0	8.3								
LEXINGTON CITY																
STAUNTON CITY	4	3	1		15.4	17.6	11.1									
WAYNESBORO CITY	1	1			2.3	2.6										
PLANNING DISTRICT 7	16	13	2	1	6.5	5.8	15.4	10.0	1	1			0.4	0.4		
CLARKE COUNTY	3	3			21.4	23.1										
FREDERICK COUNTY	3	3			4.1	4.3			1	1			1.4	1.4		
PAGE COUNTY																
SHENANDOAH COUNTY	2	2			3.7	3.8										
WARREN COUNTY	4	3	1		10.8	9.1	33.3									
WINCHESTER CITY	4	2	1	1	9.3	6.3	12.5	33.3								
PLANNING DISTRICT 8	69	42	23	4	6.3	5.6	9.2	4.5	9	2	6	1	0.8	0.3	2.4	1.1
ARLINGTON COUNTY	3	1	1	1	4.8	3.3	11.1	4.2	1		1		1.6		11.1	
FAIRFAX COUNTY	25	16	6	3	6.7	5.8	8.8	9.4	2		1	1	0.5		1.5	3.1
LOUDOUN COUNTY	10	7	3		10.5	8.4	30.0		1		1		1.1		10.0	
PRINCE WILLIAM COUNTY	23	13	10		6.1	5.4	8.4		4	1	3		1.1	0.4	2.5	
ALEXANDRIA CITY	4	2	2		3.8	3.1	6.5									
FAIRFAX CITY	1	1			5.3	5.3										
FALLS CHURCH CITY																
MANASSAS CITY	3	2	1		6.0	5.6	7.1		1	1			2.0	2.8		
MANASSAS PARK CITY																
PLANNING DISTRICT 9	15	11	3	1	10.2	10.5	9.1	11.1	5	3	1	1	3.4	2.9	3.0	11.1
CULPEPER COUNTY	4	2	2		8.3	6.7	12.5		1		1		2.1		6.3	
FAUQUIER COUNTY	8	7		1	15.1	17.5		20.0	3	2		1	5.7	5.0		20.0
MADISON COUNTY	1	1			11.1	12.5										
ORANGE COUNTY	2	1	1		5.9	4.0	12.5		1	1			2.9	4.0		
RAPPAHANNOCK COUNTY																
PLANNING DISTRICT 10	13	10	2	1	8.2	9.3	4.4	16.7	5	3	1	1	3.2	2.8	2.2	16.7
ALBEMARLE COUNTY	3	2	1		5.4	4.4	12.5									
FLUVANNA COUNTY	3	2	1		18.8	33.3	10.0		3	2	1		18.8	33.3	10.0	
GREENE COUNTY																
LOUISA COUNTY	4	4			10.0	13.8			1	1			2.5	3.4		
NELSON COUNTY																
CHARLOTTESVILLE CITY	3	2		1	12.5	28.6		33.3	1			1	4.2			33.3
PLANNING DISTRICT 11	33	9	24		12.1	5.4	23.1		8	2	6		2.9	1.2	5.8	
AMHERST COUNTY	2		2		4.4		12.5		1		1		2.2		6.3	
APPOMATTOX COUNTY	3	1	2		15.8	6.7	50.0		1		1		5.3		25.0	
BEDFORD COUNTY	7	3	4		16.3	8.6	50.0		2	1	1		4.7	2.9	12.5	
CAMPBELL COUNTY	5	3	2		9.1	7.7	12.5		1	1			1.8	2.6		
BEDFORD CITY	2		2		100.0		100.0									
LYNCHBURG CITY	14	2	12		13.0	4.1	20.7		3		3		2.8		5.2	

[continued]

TABLE 11
RESIDENT TEENAGE LOW WEIGHT LIVE BIRTHS AND VERY LOW WEIGHT BIRTHS AGES 10-19 BY RACE WITH PERCENTS OF RESIDENT TEENAGE TOTAL LIVE BIRTHS BY PLANNING DISTRICT AND CITY OR COUNTY
VIRGINIA, 2010

PLANNING DISTRICT AND CITY / COUNTY	LOW WEIGHT LIVE BIRTHS UNDER 2,500 GRAMS								VERY LOW WEIGHT LIVE BIRTHS UNDER 1,500 GRAMS							
	NUMBER OF LOW WEIGHT BIRTHS				PERCENT OF TOTAL BIRTHS				NUMBER OF VERY LOW WEIGHT BIRTHS				PERCENT OF TOTAL BIRTHS			
	TOTAL	WHITE	BLACK	OTHER	TOTAL	WHITE	BLACK	OTHER	TOTAL	WHITE	BLACK	OTHER	TOTAL	WHITE	BLACK	OTHER
COMMONWEALTH OF VIRGINIA	735	324	380	31	9.9	7.7	13.1	8.8	162	70	87	5	2.2	1.7	3.0	1.4
PLANNING DISTRICT 12	37	20	17		12.0	10.9	14.7		5	2	3		1.6	1.1	2.6	
FRANKLIN COUNTY	7	6	1		11.9	12.0	12.5									
HENRY COUNTY	7	7			11.7	14.9			1	1			1.7	2.1		
PATRICK COUNTY	2		2		10.0		66.7									
PITTSYLVANIA COUNTY	4	1	3		7.1	3.0	13.6									
DANVILLE CITY	11	5	6		13.9	21.7	11.8									
MARTINSVILLE CITY	6	1	5		17.1	7.7	23.8		4	1	3		11.4	7.7	14.3	
PLANNING DISTRICT 13	8	3	5		7.0	5.8	8.1		3		3		2.6		4.8	
BRUNSWICK COUNTY	2		2		7.7		11.1		2		2		7.7		11.1	
HALIFAX COUNTY	3	2	1		5.8	6.3	5.0									
MECKLENBURG COUNTY	3	1	2		8.3	8.3	8.3		1		1		2.8		4.2	
PLANNING DISTRICT 14	8	4	4		6.6	6.1	7.8		2	1	1		1.7	1.5	2.0	
AMELIA COUNTY																
BUCKINGHAM COUNTY	1	1			5.0	7.1										
CHARLOTTE COUNTY	1		1		8.3		33.3									
CUMBERLAND COUNTY	1		1		8.3		20.0									
LUNENBURG COUNTY	1	1			4.8	10.0			1	1			4.8	10.0		
NOTTOWAY COUNTY	1	1			6.3	12.5										
PRINCE EDWARD COUNTY	3	1	2		12.0	12.5	12.5		1		1		4.0		6.3	
PLANNING DISTRICT 15	96	18	72	6	11.3	7.2	14.0	7.3	19	2	15	2	2.2	0.8	2.9	2.4
CHARLES CITY COUNTY	1		1		20.0		25.0									
CHESTERFIELD COUNTY	21	8	11	2	9.4	8.1	12.4	5.7	4	2	2		1.8	2.0	2.2	
GOOCHLAND COUNTY	2	1	1		25.0	20.0	33.3									
HANOVER COUNTY	1	1			2.1	2.9										
HENRICO COUNTY	33	5	25	3	14.4	6.8	18.1	16.7	6		4	2	2.6		2.9	11.1
NEW KENT COUNTY	2	2			16.7	22.2										
POWHATAN COUNTY	1		1		7.1		25.0		1		1		7.1		25.0	
RICHMOND CITY	35	1	33	1	11.4	5.0	12.6	3.8	8		8		2.6		3.1	
PLANNING DISTRICT 16	36	26	9	1	12.5	13.4	11.5	6.3	3	3			1.0	1.5		
CAROLINE COUNTY	6	2	3	1	22.2	11.1	37.5	100.0								
KING GEORGE COUNTY	4	2	2		22.2	18.2	28.6		1	1			5.6	9.1		
SPOTSYLVANIA COUNTY	11	9	2		8.7	9.9	6.9		1	1			0.8	1.1		
STAFFORD COUNTY	9	7	2		11.0	12.5	9.1		1	1			1.2	1.8		
FREDERICKSBURG CITY	6	6			17.6	33.3										
PLANNING DISTRICT 17	7	2	5		11.1	8.3	13.5		4	1	3		6.3	4.2	8.1	
LANCASTER COUNTY	2		2		22.2		28.6		1		1		11.1		14.3	
NORTHUMBERLAND COUNTY	1	1			7.7	16.7			1	1			7.7	16.7		
RICHMOND COUNTY																
WESTMORELAND COUNTY	4	1	3		13.3	10.0	15.8		2		2		6.7		10.5	
PLANNING DISTRICT 18	11	8	3		13.1	12.9	15.8		4	4			4.8	6.5		
ESSEX COUNTY	2	1	1		11.1	11.1	12.5									
GLOUCESTER COUNTY	4	3	1		12.1	9.7	50.0		3	3			9.1	9.7		
KING AND QUEEN COUNTY	1		1		12.5		33.3									
KING WILLIAM COUNTY	2	2			11.8	18.2										
MATHEWS COUNTY	1	1			50.0	100.0			1	1			50.0	100.0		
MIDDLESEX COUNTY	1	1			16.7	20.0										
PLANNING DISTRICT 19	32	6	25	1	10.1	5.6	12.8	6.7	7	3	4		2.2	2.8	2.1	
DINWIDDIE COUNTY	5	2	3		17.2	11.8	30.0		3	2	1		10.3	11.8	10.0	
GREENSVILLE COUNTY	4	1	3		16.7	14.3	20.0		1		1		4.2		6.7	
PRINCE GEORGE COUNTY																
SURRY COUNTY																
SUSSEX COUNTY	1		1		6.7		12.5									
COLONIAL HEIGHTS CITY	1	1			4.2	6.3										
EMPORIA CITY	2		2		14.3		15.4									
HOPEWELL CITY	5	1	4		8.5	5.3	10.8		2	1	1		3.4	5.3	2.7	
PETERSBURG CITY	14	1	12	1	11.8	5.9	12.5	16.7	1		1		0.8		1.0	
PLANNING DISTRICT 20	162	34	121	7	11.8	7.4	14.0	14.3	39	11	28		2.9	2.4	3.2	
ISLE OF WIGHT COUNTY	2		2		8.0		15.4									
SOUTHAMPTON COUNTY	1		1		7.1		11.1		1		1		7.1		11.1	
CHESAPEAKE CITY	21	1	19	1	9.7	1.2	15.0	25.0	7		7		3.2		5.5	
FRANKLIN CITY																
NORFOLK CITY	68	13	51	4	16.0	13.1	16.9	16.7	12	3	9		2.8	3.0	3.0	
PORTSMOUTH CITY	22		22		10.7		13.8		4		4		2.0		2.5	
SUFFOLK CITY	11	1	10		11.0	4.2	13.2		4	1	3		4.0	4.2	3.9	
VIRGINIA BEACH CITY	37	19	16	2	9.9	10.1	9.6	12.5	11	7	4		3.0	3.7	2.4	
PLANNING DISTRICT 21	52	10	36	6	9.7	5.8	10.9	16.7	16	5	11		3.0	2.9	3.3	
JAMES CITY COUNTY	4		3	1	8.2		13.0	16.7								
YORK COUNTY	4	1	2	1	17.4	7.7	28.6	33.3								
HAMPTON CITY	14	3	9	2	7.9	5.8	7.6	33.3	4	2	2		2.3	3.8	1.7	
NEWPORT NEWS CITY	30	6	22	2	10.7	7.7	12.1	10.0	12	3	9		4.3	3.8	4.9	
POQUOSON CITY																
WILLIAMSBURG CITY																
PLANNING DISTRICT 22	12	2	9	1	16.2	6.7	20.9	100.0	2		2		2.7		4.7	
ACCOMACK COUNTY	8	2	5	1	15.1	8.0	18.5	100.0	2		2		3.8		7.4	
NORTHAMPTON COUNTY	4		4		19.0		25.0									
PLANNING DISTRICT 23	214	44	157	13	11.2	7.0	13.2	15.3	55	16	39		2.9	2.5	3.3	
UNKNOWN VA CITY OR COUNTY																

NOTE: PLANNING DISTRICT 23, THE HAMPTON ROADS PLANNING DISTRICT, IS THE AGGREGATE OF PLANNING DISTRICTS 20 AND 21.

TABLE 12
RESIDENT TEENAGE PLURAL LIVE BIRTHS AND BIRTHS WITH ONE OR MORE CONGENITAL ANOMALY AGES 10-19 BY RACE WITH PERCENTS OF RESIDENT TEENAGE TOTAL LIVE BIRTHS BY PLANNING DISTRICT AND CITY OR COUNTY
VIRGINIA, 2010

PLANNING DISTRICT AND CITY / COUNTY	TEENAGE PLURAL LIVE BIRTHS								LIVE BIRTHS WITH ONE OR MORE CONGENITAL ANOMALY							
	NUMBER OF PLURAL LIVE BIRTHS				PERCENT OF TOTAL BIRTHS				NUMBER OF BIRTHS WITH ANOMALIES				PERCENT OF TOTAL BIRTHS			
	TOTAL	WHITE	BLACK	OTHER	TOTAL	WHITE	BLACK	OTHER	TOTAL	WHITE	BLACK	OTHER	TOTAL	WHITE	BLACK	OTHER
COMMONWEALTH OF VIRGINIA	151	73	75	3	2.0	1.7	2.6	0.8	55	27	25	3	0.7	0.6	0.9	0.8
PLANNING DISTRICT 1	4	4			2.3	2.3			2	2			1.1	1.2		
LEE COUNTY	4	4			9.5	9.8										
SCOTT COUNTY									1	1			3.4	3.4		
WISE COUNTY									1	1			1.1	1.1		
NORTON CITY																
PLANNING DISTRICT 2									1		1		0.6		100.0	
BUCHANAN COUNTY																
DICKENSON COUNTY																
RUSSELL COUNTY																
TAZEWELL COUNTY									1		1		1.3		100.0	
PLANNING DISTRICT 3	8	8			2.8	2.9			8	8			2.8	2.9		
BLAND COUNTY									1	1			12.5	12.5		
CARROLL COUNTY																
GRAYSON COUNTY																
SMYTH COUNTY	2	2			3.0	3.1			3	3			4.5	4.7		
WASHINGTON COUNTY	2	2			2.6	2.7			2	2			2.6	2.7		
WYTHE COUNTY	4	4			12.1	12.9			2	2			6.1	6.5		
BRISTOL CITY																
GALAX CITY																
PLANNING DISTRICT 4	2	2			1.2	1.4										
FLOYD COUNTY																
GILES COUNTY																
MONTGOMERY COUNTY	2	2			3.3	3.8										
PULASKI COUNTY																
RADFORD CITY																
PLANNING DISTRICT 5	4		4		1.3		3.9		2	2			0.7	1.0		
ALLEGHANY COUNTY																
BOTETOURT COUNTY																
CRAIG COUNTY																
ROANOKE COUNTY									1	1			1.8	2.0		
COVINGTON CITY									1	1			11.1	11.1		
ROANOKE CITY	4		4		2.3		4.4									
SALEM CITY																
PLANNING DISTRICT 6	4	2	2		1.3	0.7	8.7		2	2			0.7	0.7		
AUGUSTA COUNTY																
BATH COUNTY																
HIGHLAND COUNTY																
ROCKBRIDGE COUNTY																
ROCKINGHAM COUNTY	2	2			2.5	2.6			1	1			1.2	1.3		
BUENA VISTA CITY																
HARRISONBURG CITY																
LEXINGTON CITY																
STAUNTON CITY	2		2		7.7		22.2		1	1			3.8	5.9		
WAYNESBORO CITY																
PLANNING DISTRICT 7	6	6			2.4	2.7			1	1			0.4	0.4		
CLARKE COUNTY	2	2			14.3	15.4										
FREDERICK COUNTY																
PAGE COUNTY																
SHENANDOAH COUNTY	4	4			7.4	7.7			1	1			1.9	1.9		
WARREN COUNTY																
WINCHESTER CITY																
PLANNING DISTRICT 8	17	6	11		1.6	0.8	4.4		7	4	3		0.6	0.5	1.2	
ARLINGTON COUNTY																
FAIRFAX COUNTY	2		2		0.5		2.9		1	1			0.3	0.4		
LOUDOUN COUNTY	4	4			4.2	4.8			1	1			1.1	1.2		
PRINCE WILLIAM COUNTY	9	2	7		2.4	0.8	5.9		4	2	2		1.1	0.8	1.7	
ALEXANDRIA CITY									1		1		0.9		3.2	
FAIRFAX CITY																
FALLS CHURCH CITY																
MANASSAS CITY	2		2		4.0		14.3									
MANASSAS PARK CITY																
PLANNING DISTRICT 9									2	1	1		1.4	1.0	3.0	
CULPEPER COUNTY									1		1		2.1		6.3	
FAUQUIER COUNTY									1	1			1.9	2.5		
MADISON COUNTY																
ORANGE COUNTY																
RAPPAHANNOCK COUNTY																
PLANNING DISTRICT 10	6	6			3.8	5.6										
ALBEMARLE COUNTY																
FLUVANNA COUNTY	2	2			12.5	33.3										
GREENE COUNTY																
LOUISA COUNTY	4	4			10.0	13.8										
NELSON COUNTY																
CHARLOTTESVILLE CITY																
PLANNING DISTRICT 11	4	2	2		1.5	1.2	1.9									
AMHERST COUNTY																
APPOMATTOX COUNTY	2	2			10.5	13.3										
BEDFORD COUNTY																
CAMPBELL COUNTY																
BEDFORD CITY	2		2		100.0		100.0									
LYNCHBURG CITY																

[continued]

TABLE 12
RESIDENT TEENAGE PLURAL LIVE BIRTHS AND BIRTHS WITH ONE OR MORE CONGENITAL ANOMALY AGES 10-19 BY RACE WITH PERCENTS OF RESIDENT TEENAGE TOTAL LIVE BIRTHS BY PLANNING DISTRICT AND CITY OR COUNTY
VIRGINIA, 2010

PLANNING DISTRICT AND CITY / COUNTY	TEENAGE PLURAL LIVE BIRTHS								LIVE BIRTHS WITH ONE OR MORE CONGENITAL ANOMALY							
	NUMBER OF PLURAL LIVE BIRTHS				PERCENT OF TOTAL BIRTHS				NUMBER OF BIRTHS WITH ANOMALIES				PERCENT OF TOTAL BIRTHS			
	TOTAL	WHITE	BLACK	OTHER	TOTAL	WHITE	BLACK	OTHER	TOTAL	WHITE	BLACK	OTHER	TOTAL	WHITE	BLACK	OTHER
COMMONWEALTH OF VIRGINIA	151	73	75	3	2.0	1.7	2.6	0.8	55	27	25	3	0.7	0.6	0.9	0.8
PLANNING DISTRICT 12	10	6	4		3.2	3.3	3.4		3	1	2		1.0	0.5	1.7	
FRANKLIN COUNTY	2	2			3.4	4.0										
HENRY COUNTY	2	2			3.3	4.3			1		1		1.7		9.1	
PATRICK COUNTY																
PITTSYLVANIA COUNTY																
DANVILLE CITY	6	2	4		7.6	8.7	7.8		2	1	1		2.5	4.3	2.0	
MARTINSVILLE CITY																
PLANNING DISTRICT 13	4		4		3.5		6.5		1		1		0.9		1.6	
BRUNSWICK COUNTY	2		2		7.7		11.1									
HALIFAX COUNTY									1		1		1.9		5.0	
MECKLENBURG COUNTY	2		2		5.6		8.3									
PLANNING DISTRICT 14									2	1	1		1.7	1.5	2.0	
AMELIA COUNTY																
BUCKINGHAM COUNTY																
CHARLOTTE COUNTY																
CUMBERLAND COUNTY									1		1		8.3		20.0	
LUNENBURG COUNTY																
NOTTOWAY COUNTY																
PRINCE EDWARD COUNTY									1	1			4.0	12.5		
PLANNING DISTRICT 15	23	4	16	3	2.7	1.6	3.1	3.7	7		6	1	0.8		1.2	1.2
CHARLES CITY COUNTY																
CHESTERFIELD COUNTY	5		4	1	2.2		4.5	2.9	1			1	0.4			2.9
GOOCHLAND COUNTY																
HANOVER COUNTY																
HENRICO COUNTY	8	4	2	2	3.5	5.5	1.4	11.1	2		2		0.9		1.4	
NEW KENT COUNTY																
POWHATAN COUNTY																
RICHMOND CITY	10		10		3.3		3.8		4		4		1.3		1.5	
PLANNING DISTRICT 16	4	4			1.4	2.1			2	2			0.7	1.0		
CAROLINE COUNTY																
KING GEORGE COUNTY																
SPOTSYLVANIA COUNTY	2	2			1.6	2.2			2	2			1.6	2.2		
STAFFORD COUNTY	2	2			2.4	3.6										
FREDERICKSBURG CITY																
PLANNING DISTRICT 17																
LANCASTER COUNTY																
NORTHUMBERLAND COUNTY																
RICHMOND COUNTY																
WESTMORELAND COUNTY																
PLANNING DISTRICT 18	4	4			4.8	6.5										
ESSEX COUNTY																
GLOUCESTER COUNTY	2	2			6.1	6.5										
KING AND QUEEN COUNTY																
KING WILLIAM COUNTY	2	2			11.8	18.2										
MATHEWS COUNTY																
MIDDLESEX COUNTY																
PLANNING DISTRICT 19	6	2	4		1.9	1.9	2.1		3		3		0.9		1.5	
DINWIDDIE COUNTY	2	2			6.9	11.8										
GREENSVILLE COUNTY																
PRINCE GEORGE COUNTY																
SURRY COUNTY																
SUSSEX COUNTY																
COLONIAL HEIGHTS CITY																
EMPORIA CITY																
HOPEWELL CITY									1		1		1.7		2.7	
PETERSBURG CITY	4		4		3.4		4.2		2		2		1.7		2.1	
PLANNING DISTRICT 20	31	13	18		2.3	2.8	2.1		9	3	5	1	0.7	0.7	0.6	2.0
ISLE OF WIGHT COUNTY	2		2		8.0		15.4									
SOUTHAMPTON COUNTY																
CHESAPEAKE CITY	2		2		0.9		1.6		1		1		0.5		0.8	
FRANKLIN CITY																
NORFOLK CITY	10	4	6		2.4	4.0	2.0		7	3	3	1	1.6	3.0	1.0	4.2
PORTSMOUTH CITY	2		2		1.0		1.3		1		1		0.5		0.6	
SUFFOLK CITY	2	2			2.0	8.3										
VIRGINIA BEACH CITY	13	7	6		3.5	3.7	3.6									
PLANNING DISTRICT 21	8	4	4		1.5	2.3	1.2		3		2	1	0.6		0.6	2.8
JAMES CITY COUNTY	4	2	2		8.2	10.0	8.7									
YORK COUNTY																
HAMPTON CITY									1		1		0.6		0.8	
NEWPORT NEWS CITY	4	2	2		1.4	2.6	1.1		2		1	1	0.7		0.5	5.0
POQUOSON CITY																
WILLIAMSBURG CITY																
PLANNING DISTRICT 22	6		6		8.1		14.0									
ACCOMACK COUNTY	4		4		7.5		14.8									
NORTHAMPTON COUNTY	2		2		9.5		12.5									
PLANNING DISTRICT 23	39	17	22		2.0	2.7	1.8		12	3	7	2	0.6	0.5	0.6	2.4
UNKNOWN VA CITY OR COUNTY																

NOTE: PLANNING DISTRICT 23, THE HAMPTON ROADS PLANNING DISTRICT, IS THE AGGREGATE OF PLANNING DISTRICTS 20 AND 21.

TABLE 13
RESIDENT TEENAGE LIVE BIRTHS AGES 10-19 BY TRIMESTER PRENATAL CARE BEGAN WITH PERCENTS TRIMESTER CARE BEGAN OF TOTAL TEENAGE BIRTHS BY PLANNING DISTRICT AND CITY OR COUNTY
VIRGINIA, 2010

PLANNING DISTRICT AND CITY / COUNTY	RESIDENT TEENAGE BIRTHS	TRIMESTER CARE BEGAN					PERCENT BEGINNING CARE IN			
		FIRST 13 WEEKS	SECOND 14 WEEKS	THIRD 13 WEEKS	NO CARE	CARE UNKNOWN	FIRST 13 WEEKS	SECOND 14 WEEKS	THIRD 13 WEEKS	NO CARE
COMMONWEALTH OF VIRGINIA	7,444	5,409	1,441	327	105	162	72.7	19.4	4.4	1.4
PLANNING DISTRICT 1	175	104	17	10		44	59.4	9.7	5.7	
LEE COUNTY	42	17	9	1		15	40.5	21.4	2.4	
SCOTT COUNTY	29	9	1			19	31.0	3.4		
WISE COUNTY	94	72	5	8		9	76.6	5.3	8.5	
NORTON CITY	10	6	2	1		1	60.0	20.0	10.0	
PLANNING DISTRICT 2	176	140	24	2	3	7	79.5	13.6	1.1	1.7
BUCHANAN COUNTY	31	26	3		1	1	83.9	9.7		3.2
DICKENSON COUNTY	25	21	3			1	84.0	12.0		
RUSSELL COUNTY	45	39	4			2	86.7	8.9		
TAZEWELL COUNTY	75	54	14	2	2	3	72.0	18.7	2.7	2.7
PLANNING DISTRICT 3	290	214	29	2	5	40	73.8	10.0	0.7	1.7
BLAND COUNTY	8	8					100.0			
CARROLL COUNTY	33	26	4	1		2	78.8	12.1	3.0	
GRAYSON COUNTY	22	16	5			1	72.7	22.7		
SMYTH COUNTY	66	59	7				89.4	10.6		
WASHINGTON COUNTY	77	45	8		1	23	58.4	10.4		1.3
WYTHE COUNTY	33	27	2	1	3		81.8	6.1	3.0	9.1
BRISTOL CITY	34	19	1			14	55.9	2.9		
GALAX CITY	17	14	2		1		82.4	11.8		5.9
PLANNING DISTRICT 4	161	133	21	3	4		82.6	13.0	1.9	2.5
FLOYD COUNTY	14	13	1				92.9	7.1		
GILES COUNTY	27	22	4		1		81.5	14.8		3.7
MONTGOMERY COUNTY	60	49	9		2		81.7	15.0		3.3
PULASKI COUNTY	42	34	5	3			81.0	11.9	7.1	
RADFORD CITY	18	15	2		1		83.3	11.1		5.6
PLANNING DISTRICT 5	300	287	11	2			95.7	3.7	0.7	
ALLEGHANY COUNTY	13	12	1				92.3	7.7		
BOTETOURT COUNTY	16	12	3	1			75.0	18.8	6.3	
CRAIG COUNTY	3	3					100.0			
ROANOKE COUNTY	56	56					100.0			
COVINGTON CITY	9	6	2	1			66.7	22.2	11.1	
ROANOKE CITY	174	171	3				98.3	1.7		
SALEM CITY	29	27	2				93.1	6.9		
PLANNING DISTRICT 6	306	206	74	22	3	1	67.3	24.2	7.2	1.0
AUGUSTA COUNTY	61	42	16	3			68.9	26.2	4.9	
BATH COUNTY	6	5	1				83.3	16.7		
HIGHLAND COUNTY										
ROCKBRIDGE COUNTY	25	14	7	3	1		56.0	28.0	12.0	4.0
ROCKINGHAM COUNTY	81	58	19	3	1		71.6	23.5	3.7	1.2
BUENA VISTA CITY	10	2	4	4			20.0	40.0	40.0	
HARRISONBURG CITY	52	35	13	3	1		67.3	25.0	5.8	1.9
LEXINGTON CITY	1			1					100.0	
STAUNTON CITY	26	19	5	2			73.1	19.2	7.7	
WAYNESBORO CITY	44	31	9	3		1	70.5	20.5	6.8	
PLANNING DISTRICT 7	248	177	65	6			71.4	26.2	2.4	
CLARKE COUNTY	14	10	4				71.4	28.6		
FREDERICK COUNTY	74	56	16	2			75.7	21.6	2.7	
PAGE COUNTY	26	16	10				61.5	38.5		
SHENANDOAH COUNTY	54	40	12	2			74.1	22.2	3.7	
WARREN COUNTY	37	24	13				64.9	35.1		
WINCHESTER CITY	43	31	10	2			72.1	23.3	4.7	
PLANNING DISTRICT 8	1,088	676	268	86	38	20	62.1	24.6	7.9	3.5
ARLINGTON COUNTY	63	30	18	13		2	47.6	28.6	20.6	
FAIRFAX COUNTY	375	254	82	28	6	5	67.7	21.9	7.5	1.6
LOUDOUN COUNTY	95	61	22	8	1	3	64.2	23.2	8.4	1.1
PRINCE WILLIAM COUNTY	380	234	90	21	28	7	61.6	23.7	5.5	7.4
ALEXANDRIA CITY	106	50	40	13		3	47.2	37.7	12.3	
FAIRFAX CITY	19	17	2				89.5	10.5		
FALLS CHURCH CITY										
MANASSAS CITY	50	30	14	3	3		60.0	28.0	6.0	6.0
MANASSAS PARK CITY										
PLANNING DISTRICT 9	147	100	39	6	1	1	68.0	26.5	4.1	0.7
CULPEPER COUNTY	48	32	14	2			66.7	29.2	4.2	
FAUQUIER COUNTY	53	34	16	1	1	1	64.2	30.2	1.9	1.9
MADISON COUNTY	9	7	2				77.8	22.2		
ORANGE COUNTY	34	26	5	3			76.5	14.7	8.8	
RAPPAHANNOCK COUNTY	3	1	2				33.3	66.7		
PLANNING DISTRICT 10	158	104	47	7			65.8	29.7	4.4	
ALBEMARLE COUNTY	56	37	18	1			66.1	32.1	1.8	
FLUVANNA COUNTY	16	12	3	1			75.0	18.8	6.3	
GREENE COUNTY	11	9	2				81.8	18.2		
LOUISA COUNTY	40	24	12	4			60.0	30.0	10.0	
NELSON COUNTY	11	8	2	1			72.7	18.2	9.1	
CHARLOTTESVILLE CITY	24	14	10				58.3	41.7		
PLANNING DISTRICT 11	272	221	41	6	4		81.3	15.1	2.2	1.5
AMHERST COUNTY	45	38	6		1		84.4	13.3		2.2
APPOMATTOX COUNTY	19	16	1	2			84.2	5.3	10.5	
BEDFORD COUNTY	43	38	3	1	1		88.4	7.0	2.3	2.3
CAMPBELL COUNTY	55	41	13		1		74.5	23.6		1.8
BEDFORD CITY	2		2					100.0		
LYNCHBURG CITY	108	88	16	3	1		81.5	14.8	2.8	0.9

[continued]

TABLE 13
RESIDENT TEENAGE LIVE BIRTHS AGES 10-19 BY TRIMESTER PRENATAL CARE BEGAN WITH PERCENTS TRIMESTER CARE BEGAN OF TOTAL TEENAGE BIRTHS BY PLANNING DISTRICT AND CITY OR COUNTY
VIRGINIA, 2010

PLANNING DISTRICT AND CITY / COUNTY	RESIDENT TEENAGE BIRTHS	TRIMESTER CARE BEGAN					PERCENT BEGINNING CARE IN			
		FIRST 13 WEEKS	SECOND 14 WEEKS	THIRD 13 WEEKS	NO CARE	CARE UNKNOWN	FIRST 13 WEEKS	SECOND 14 WEEKS	THIRD 13 WEEKS	NO CARE
COMMONWEALTH OF VIRGINIA	7,444	5,409	1,441	327	105	162	72.7	19.4	4.4	1.4
PLANNING DISTRICT 12	309	238	56	10	1	4	77.0	18.1	3.2	0.3
FRANKLIN COUNTY	59	54	2	2	1		91.5	3.4	3.4	1.7
HENRY COUNTY	60	46	12			2	76.7	20.0		
PATRICK COUNTY	20	16	2	1		1	80.0	10.0	5.0	
PITTSYLVANIA COUNTY	56	46	10				82.1	17.9		
DANVILLE CITY	79	53	22	4			67.1	27.8	5.1	
MARTINSVILLE CITY	35	23	8	3		1	65.7	22.9	8.6	
PLANNING DISTRICT 13	114	76	35	3			66.7	30.7	2.6	
BRUNSWICK COUNTY	26	16	8	2			61.5	30.8	7.7	
HALIFAX COUNTY	52	37	15				71.2	28.8		
MECKLENBURG COUNTY	36	23	12	1			63.9	33.3	2.8	
PLANNING DISTRICT 14	121	82	33	5	1		67.8	27.3	4.1	0.8
AMELIA COUNTY	15	12	3				80.0	20.0		
BUCKINGHAM COUNTY	20	15	3	1	1		75.0	15.0	5.0	5.0
CHARLOTTE COUNTY	12	5	6	1			41.7	50.0	8.3	
CUMBERLAND COUNTY	12	9	3				75.0	25.0		
LUNENBURG COUNTY	21	15	6				71.4	28.6		
NOTTOWAY COUNTY	16	11	3	2			68.8	18.8	12.5	
PRINCE EDWARD COUNTY	25	15	9	1			60.0	36.0	4.0	
PLANNING DISTRICT 15	846	671	128	30	15	2	79.3	15.1	3.5	1.8
CHARLES CITY COUNTY	5	4		1			80.0		20.0	
CHESTERFIELD COUNTY	223	190	24	6	2	1	85.2	10.8	2.7	0.9
GOOCHLAND COUNTY	8	7	1				87.5	12.5		
HANOVER COUNTY	48	42	3	2	1		87.5	6.3	4.2	2.1
HENRICO COUNTY	229	169	44	12	4		73.8	19.2	5.2	1.7
NEW KENT COUNTY	12	11		1			91.7		8.3	
POWHATAN COUNTY	14	11	3				78.6	21.4		
RICHMOND CITY	307	237	53	8	8	1	77.2	17.3	2.6	2.6
PLANNING DISTRICT 16	288	212	51	9	4	12	73.6	17.7	3.1	1.4
CAROLINE COUNTY	27	20	7				74.1	25.9		
KING GEORGE COUNTY	18	16	2				88.9	11.1		
SPOTSYLVANIA COUNTY	127	94	23	5	3	2	74.0	18.1	3.9	2.4
STAFFORD COUNTY	82	57	14	4	1	6	69.5	17.1	4.9	1.2
FREDERICKSBURG CITY	34	25	5			4	73.5	14.7		
PLANNING DISTRICT 17	63	42	14	5	1	1	66.7	22.2	7.9	1.6
LANCASTER COUNTY	9	4	2	2		1	44.4	22.2	22.2	
NORTHUMBERLAND COUNTY	13	11	2				84.6	15.4		
RICHMOND COUNTY	11	6	4	1			54.5	36.4	9.1	
WESTMORELAND COUNTY	30	21	6	2	1		70.0	20.0	6.7	3.3
PLANNING DISTRICT 18	84	67	12	5			79.8	14.3	6.0	
ESSEX COUNTY	18	15	1	2			83.3	5.6	11.1	
GLOUCESTER COUNTY	33	27	4	2			81.8	12.1	6.1	
KING AND QUEEN COUNTY	8	7		1			87.5		12.5	
KING WILLIAM COUNTY	17	11	6				64.7	35.3		
MATHEWS COUNTY	2	2					100.0			
MIDDLESEX COUNTY	6	5	1				83.3	16.7		
PLANNING DISTRICT 19	318	235	64	15	3	1	73.9	20.1	4.7	0.9
DINWIDDIE COUNTY	29	25	3	1			86.2	10.3	3.4	
GREENSVILLE COUNTY	24	14	7	2		1	58.3	29.2	8.3	
PRINCE GEORGE COUNTY	30	23	7				76.7	23.3		
SURRY COUNTY	4	4					100.0			
SUSSEX COUNTY	15	9	3	2	1		60.0	20.0	13.3	6.7
COLONIAL HEIGHTS CITY	24	22	2				91.7	8.3		
EMPORIA CITY	14	3	6	5			21.4	42.9	35.7	
HOPEWELL CITY	59	44	10	3	2		74.6	16.9	5.1	3.4
PETERSBURG CITY	119	91	26	2			76.5	21.8	1.7	
PLANNING DISTRICT 20	1,368	935	312	78	17	26	68.3	22.8	5.7	1.2
ISLE OF WIGHT COUNTY	25	10	5	4		6	40.0	20.0	16.0	
SOUTHAMPTON COUNTY	14	9	2	2		1	64.3	14.3	14.3	
CHESAPEAKE CITY	216	149	54	10	1	2	69.0	25.0	4.6	0.5
FRANKLIN CITY	11	4	4	1	1	1	36.4	36.4	9.1	9.1
NORFOLK CITY	425	316	90	14	3	2	74.4	21.2	3.3	0.7
PORTSMOUTH CITY	205	140	50	11	2	2	68.3	24.4	5.4	1.0
SUFFOLK CITY	100	44	25	18	4	9	44.0	25.0	18.0	4.0
VIRGINIA BEACH CITY	372	263	82	18	6	3	70.7	22.0	4.8	1.6
PLANNING DISTRICT 21	538	435	84	13	4	2	80.9	15.6	2.4	0.7
JAMES CITY COUNTY	49	34	12	3			69.4	24.5	6.1	
YORK COUNTY	23	19	2	2			82.6	8.7	8.7	
HAMPTON CITY	177	143	29	3	1	1	80.8	16.4	1.7	0.6
NEWPORT NEWS CITY	280	232	39	5	3	1	82.9	13.9	1.8	1.1
POQUOSON CITY	7	7					100.0			
WILLIAMSBURG CITY	2		2					100.0		
PLANNING DISTRICT 22	74	54	16	2	1	1	73.0	21.6	2.7	1.4
ACCOMACK COUNTY	53	37	12	2	1	1	69.8	22.6	3.8	1.9
NORTHAMPTON COUNTY	21	17	4				81.0	19.0		
PLANNING DISTRICT 23	1,906	1,370	396	91	21	28	71.9	20.8	4.8	1.1
UNKNOWN VA CITY OR COUNTY										

NOTE: PLANNING DISTRICT 23, THE HAMPTON ROADS PLANNING DISTRICT, IS THE AGGREGATE OF PLANNING DISTRICTS 20 AND 21.

TABLE 14
RESIDENT TEENAGE LIVE BIRTHS BY NUMBER OF PRENATAL VISITS WITH PERCENTS PRENATAL VISITS OF TOTAL TEENAGE BIRTHS BY PLANNING DISTRICT AND CITY OR COUNTY
VIRGINIA, 2010

PLANNING DISTRICT AND CITY / COUNTY	RESIDENT TEENAGE BIRTHS	NUMBER OF TEENAGE PRENATAL VISITS					PERCENT PRENATAL VISITS OF TOTAL BIRTHS				
		NO VISITS	1-9 VISITS	10-14 VISITS	15 UP VISITS	VISITS UNKNOWN	NO VISITS	1-9 VISITS	10-14 VISITS	15 UP VISITS	VISITS UNKNOWN
COMMONWEALTH OF VIRGINIA	7,444	105	1,992	4,515	768	64	1.4	26.8	60.7	10.3	0.9
PLANNING DISTRICT 1	175		58	98	15	4		33.1	56.0	8.6	2.3
LEE COUNTY	42		13	22	6	1		31.0	52.4	14.3	2.4
SCOTT COUNTY	29		9	15	3	2		31.0	51.7	10.3	6.9
WISE COUNTY	94		30	57	6	1		31.9	60.6	6.4	1.1
NORTON CITY	10		6	4				60.0	40.0		
PLANNING DISTRICT 2	176	3	21	128	24		1.7	11.9	72.7	13.6	
BUCHANAN COUNTY	31	1	7	19	4		3.2	22.6	61.3	12.9	
DICKENSON COUNTY	25		4	19	2			16.0	76.0	8.0	
RUSSELL COUNTY	45		6	36	3			13.3	80.0	6.7	
TAZEWELL COUNTY	75	2	4	54	15		2.7	5.3	72.0	20.0	
PLANNING DISTRICT 3	290	5	42	169	72	2	1.7	14.5	58.3	24.8	0.7
BLAND COUNTY	8		1	6	1			12.5	75.0	12.5	
CARROLL COUNTY	33		3	14	16			9.1	42.4	48.5	
GRAYSON COUNTY	22		2	9	11			9.1	40.9	50.0	
SMYTH COUNTY	66		5	41	20			7.6	62.1	30.3	
WASHINGTON COUNTY	77	1	16	53	6	1	1.3	20.8	68.8	7.8	1.3
WYTHE COUNTY	33	3	6	15	9		9.1	18.2	45.5	27.3	
BRISTOL CITY	34		7	25	1	1		20.6	73.5	2.9	2.9
GALAX CITY	17	1	2	6	8		5.9	11.8	35.3	47.1	
PLANNING DISTRICT 4	161	4	41	104	12		2.5	25.5	64.6	7.5	
FLOYD COUNTY	14		3	11				21.4	78.6		
GILES COUNTY	27	1	9	15	2		3.7	33.3	55.6	7.4	
MONTGOMERY COUNTY	60	2	18	37	3		3.3	30.0	61.7	5.0	
PULASKI COUNTY	42		8	28	6			19.0	66.7	14.3	
RADFORD CITY	18	1	3	13	1		5.6	16.7	72.2	5.6	
PLANNING DISTRICT 5	300		7	274	8	11		2.3	91.3	2.7	3.7
ALLEGHANY COUNTY	13			10	3				76.9	23.1	
BOTETOURT COUNTY	16		3	10		3		18.8	62.5		18.8
CRAIG COUNTY	3			3					100.0		
ROANOKE COUNTY	56		1	52		3		1.8	92.9		5.4
COVINGTON CITY	9		2	7				22.2	77.8		
ROANOKE CITY	174		1	168	1	4		0.6	96.6	0.6	2.3
SALEM CITY	29			24	4	1			82.8	13.8	3.4
PLANNING DISTRICT 6	306	3	55	154	94		1.0	18.0	50.3	30.7	
AUGUSTA COUNTY	61		7	30	24			11.5	49.2	39.3	
BATH COUNTY	6		1	3	2			16.7	50.0	33.3	
HIGHLAND COUNTY											
ROCKBRIDGE COUNTY	25	1	6	12	6		4.0	24.0	48.0	24.0	
ROCKINGHAM COUNTY	81	1	12	51	17		1.2	14.8	63.0	21.0	
BUENA VISTA CITY	10		4	6				40.0	60.0		
HARRISONBURG CITY	52	1	12	27	12		1.9	23.1	51.9	23.1	
LEXINGTON CITY	1		1					100.0			
STAUNTON CITY	26		7	4	15			26.9	15.4	57.7	
WAYNESBORO CITY	44		5	21	18			11.4	47.7	40.9	
PLANNING DISTRICT 7	248		42	189	17			16.9	76.2	6.9	
CLARKE COUNTY	14		4	10				28.6	71.4		
FREDERICK COUNTY	74		12	60	2			16.2	81.1	2.7	
PAGE COUNTY	26		4	16	6			15.4	61.5	23.1	
SHENANDOAH COUNTY	54		4	45	5			7.4	83.3	9.3	
WARREN COUNTY	37		7	27	3			18.9	73.0	8.1	
WINCHESTER CITY	43		11	31	1			25.6	72.1	2.3	
PLANNING DISTRICT 8	1,088	38	473	450	111	16	3.5	43.5	41.4	10.2	1.5
ARLINGTON COUNTY	63		32	25	3	3		50.8	39.7	4.8	4.8
FAIRFAX COUNTY	375	6	158	141	67	3	1.6	42.1	37.6	17.9	0.8
LOUDOUN COUNTY	95	1	29	55	9	1	1.1	30.5	57.9	9.5	1.1
PRINCE WILLIAM COUNTY	380	28	168	157	21	6	7.4	44.2	41.3	5.5	1.6
ALEXANDRIA CITY	106		60	40	3	3		56.6	37.7	2.8	2.8
FAIRFAX CITY	19		7	8	4			36.8	42.1	21.1	
FALLS CHURCH CITY											
MANASSAS CITY	50	3	19	24	4		6.0	38.0	48.0	8.0	
MANASSAS PARK CITY											
PLANNING DISTRICT 9	147	1	46	92	7	1	0.7	31.3	62.6	4.8	0.7
CULPEPER COUNTY	48		18	29	1			37.5	60.4	2.1	
FAUQUIER COUNTY	53	1	16	32	3	1	1.9	30.2	60.4	5.7	1.9
MADISON COUNTY	9		4	5				44.4	55.6		
ORANGE COUNTY	34		7	24	3			20.6	70.6	8.8	
RAPPAHANNOCK COUNTY	3		1	2				33.3	66.7		
PLANNING DISTRICT 10	158		43	90	25			27.2	57.0	15.8	
ALBEMARLE COUNTY	56		13	30	13			23.2	53.6	23.2	
FLUVANNA COUNTY	16		5	11				31.3	68.8		
GREENE COUNTY	11		2	6	3			18.2	54.5	27.3	
LOUISA COUNTY	40		15	23	2			37.5	57.5	5.0	
NELSON COUNTY	11		3	5	3			27.3	45.5	27.3	
CHARLOTTESVILLE CITY	24		5	15	4			20.8	62.5	16.7	
PLANNING DISTRICT 11	272	4	33	232	1	2	1.5	12.1	85.3	0.4	0.7
AMHERST COUNTY	45	1	7	37			2.2	15.6	82.2		
APPOMATTOX COUNTY	19		2	17				10.5	89.5		
BEDFORD COUNTY	43	1	5	34	1	2	2.3	11.6	79.1	2.3	4.7
CAMPBELL COUNTY	55	1	6	48			1.8	10.9	87.3		
BEDFORD CITY	2			2					100.0		
LYNCHBURG CITY	108	1	13	94			0.9	12.0	87.0		

[continued]

TABLE 14
RESIDENT TEENAGE LIVE BIRTHS BY NUMBER OF PRENATAL VISITS WITH PERCENTS PRENATAL VISITS OF TOTAL TEENAGE BIRTHS BY PLANNING DISTRICT AND CITY OR COUNTY
VIRGINIA, 2010

PLANNING DISTRICT AND CITY / COUNTY	RESIDENT TEENAGE BIRTHS	NUMBER OF TEENAGE PRENATAL VISITS					PERCENT PRENATAL VISITS OF TOTAL BIRTHS				
		NO VISITS	1-9 VISITS	10-14 VISITS	15 UP VISITS	VISITS UNKNOWN	NO VISITS	1-9 VISITS	10-14 VISITS	15 UP VISITS	VISITS UNKNOWN
COMMONWEALTH OF VIRGINIA	7,444	105	1,992	4,515	768	64	1.4	26.8	60.7	10.3	0.9
PLANNING DISTRICT 12	309	1	68	201	38	1	0.3	22.0	65.0	12.3	0.3
FRANKLIN COUNTY	59	1	12	43	2	1	1.7	20.3	72.9	3.4	1.7
HENRY COUNTY	60		8	40	12			13.3	66.7	20.0	
PATRICK COUNTY	20			15	5				75.0	25.0	
PITTSYLVANIA COUNTY	56		11	40	5			19.6	71.4	8.9	
DANVILLE CITY	79		27	42	10			34.2	53.2	12.7	
MARTINSVILLE CITY	35		10	21	4			28.6	60.0	11.4	
PLANNING DISTRICT 13	114		27	76	11			23.7	66.7	9.6	
BRUNSWICK COUNTY	26		10	15	1			38.5	57.7	3.8	
HALIFAX COUNTY	52		9	36	7			17.3	69.2	13.5	
MECKLENBURG COUNTY	36		8	25	3			22.2	69.4	8.3	
PLANNING DISTRICT 14	121	1	40	73	7		0.8	33.1	60.3	5.8	
AMELIA COUNTY	15		5	10				33.3	66.7		
BUCKINGHAM COUNTY	20	1	3	14	2		5.0	15.0	70.0	10.0	
CHARLOTTE COUNTY	12		2	10				16.7	83.3		
CUMBERLAND COUNTY	12		7	3	2			58.3	25.0	16.7	
LUNENBURG COUNTY	21		8	13				38.1	61.9		
NOTTOWAY COUNTY	16		4	10	2			25.0	62.5	12.5	
PRINCE EDWARD COUNTY	25		11	13	1			44.0	52.0	4.0	
PLANNING DISTRICT 15	846	15	273	496	61	1	1.8	32.3	58.6	7.2	0.1
CHARLES CITY COUNTY	5		1	4				20.0	80.0		
CHESTERFIELD COUNTY	223	2	58	152	11		0.9	26.0	68.2	4.9	
GOOCHLAND COUNTY	8		4	4				50.0	50.0		
HANOVER COUNTY	48	1	8	33	6		2.1	16.7	68.8	12.5	
HENRICO COUNTY	229	4	67	132	26		1.7	29.3	57.6	11.4	
NEW KENT COUNTY	12		2	8	2			16.7	66.7	16.7	
POWHATAN COUNTY	14		3	11				21.4	78.6		
RICHMOND CITY	307	8	130	152	16	1	2.6	42.3	49.5	5.2	0.3
PLANNING DISTRICT 16	288	4	102	137	22	23	1.4	35.4	47.6	7.6	8.0
CAROLINE COUNTY	27		7	17	2	1		25.9	63.0	7.4	3.7
KING GEORGE COUNTY	18		10	6	1	1		55.6	33.3	5.6	5.6
SPOTSYLVANIA COUNTY	127	3	36	68	10	10	2.4	28.3	53.5	7.9	7.9
STAFFORD COUNTY	82	1	30	35	6	10	1.2	36.6	42.7	7.3	12.2
FREDERICKSBURG CITY	34		19	11	3	1		55.9	32.4	8.8	2.9
PLANNING DISTRICT 17	63	1	11	41	9	1	1.6	17.5	65.1	14.3	1.6
LANCASTER COUNTY	9		2	4	2	1		22.2	44.4	22.2	11.1
NORTHUMBERLAND COUNTY	13		3	10				23.1	76.9		
RICHMOND COUNTY	11		1	9	1			9.1	81.8	9.1	
WESTMORELAND COUNTY	30	1	5	18	6		3.3	16.7	60.0	20.0	
PLANNING DISTRICT 18	84		18	58	8			21.4	69.0	9.5	
ESSEX COUNTY	18		3	13	2			16.7	72.2	11.1	
GLOUCESTER COUNTY	33		7	23	3			21.2	69.7	9.1	
KING AND QUEEN COUNTY	8		2	5	1			25.0	62.5	12.5	
KING WILLIAM COUNTY	17		5	10	2			29.4	58.8	11.8	
MATHEWS COUNTY	2		1	1				50.0	50.0		
MIDDLESEX COUNTY	6			6					100.0		
PLANNING DISTRICT 19	318	3	110	182	23		0.9	34.6	57.2	7.2	
DINWIDDIE COUNTY	29		10	17	2			34.5	58.6	6.9	
GREENSVILLE COUNTY	24		11	12	1			45.8	50.0	4.2	
PRINCE GEORGE COUNTY	30		12	17	1			40.0	56.7	3.3	
SURRY COUNTY	4			3	1				75.0	25.0	
SUSSEX COUNTY	15	1	5	9			6.7	33.3	60.0		
COLONIAL HEIGHTS CITY	24		5	17	2			20.8	70.8	8.3	
EMPORIA CITY	14		8	5	1			57.1	35.7	7.1	
HOPEWELL CITY	59	2	16	35	6		3.4	27.1	59.3	10.2	
PETERSBURG CITY	119		43	67	9			36.1	56.3	7.6	
PLANNING DISTRICT 20	1,368	17	322	852	176	1	1.2	23.5	62.3	12.9	0.1
ISLE OF WIGHT COUNTY	25		5	10	10			20.0	40.0	40.0	
SOUTHAMPTON COUNTY	14		5	6	3			35.7	42.9	21.4	
CHESAPEAKE CITY	216	1	48	144	23		0.5	22.2	66.7	10.6	
FRANKLIN CITY	11	1	3	3	4		9.1	27.3	27.3	36.4	
NORFOLK CITY	425	3	105	265	51	1	0.7	24.7	62.4	12.0	0.2
PORTSMOUTH CITY	205	2	43	139	21		1.0	21.0	67.8	10.2	
SUFFOLK CITY	100	4	16	47	33		4.0	16.0	47.0	33.0	
VIRGINIA BEACH CITY	372	6	97	238	31		1.6	26.1	64.0	8.3	
PLANNING DISTRICT 21	538	4	125	390	18	1	0.7	23.2	72.5	3.3	0.2
JAMES CITY COUNTY	49		16	32	1			32.7	65.3	2.0	
YORK COUNTY	23		8	14	1			34.8	60.9	4.3	
HAMPTON CITY	177	1	36	134	6		0.6	20.3	75.7	3.4	
NEWPORT NEWS CITY	280	3	63	203	10	1	1.1	22.5	72.5	3.6	0.4
POQUOSON CITY	7			7					100.0		
WILLIAMSBURG CITY	2		2					100.0			
PLANNING DISTRICT 22	74	1	35	29	9		1.4	47.3	39.2	12.2	
ACCOMACK COUNTY	53	1	24	23	5		1.9	45.3	43.4	9.4	
NORTHAMPTON COUNTY	21		11	6	4			52.4	28.6	19.0	
PLANNING DISTRICT 23	1,906	21	447	1,242	194	2	1.1	23.5	65.2	10.2	0.1
UNKNOWN VIRGINIA											

NOTE: PLANNING DISTRICT 23, THE HAMPTON ROADS PLANNING DISTRICT, IS THE AGGREGATE OF PLANNING DISTRICTS 20 AND 21.

TABLE 15
RESIDENT TEENAGE LIVE BIRTHS AGES 10-19
BY PLANNING DISTRICT AND CITY OR COUNTY
VIRGINIA, 1996-2010

PLANNING DISTRICT	YEAR														
CITY / COUNTY	1996	1997	1998	1999	2000	2001	2002	2003	2004	2005	2006	2007	2008	2009	2010
COMMONWEALTH OF VIRGINIA	10,109	9,999	10,102	10,090	9,803	9,577	9,195	8,941	8,914	8,905	9,196	9,306	8,902	8,284	7,444
PLANNING DISTRICT 1	169	184	205	168	178	155	146	131	161	136	156	161	153	182	175
LEE COUNTY	38	60	52	41	37	28	31	33	38	37	40	50	37	40	42
SCOTT COUNTY	33	26	39	34	34	42	27	26	32	29	30	26	29	33	29
WISE COUNTY	90	97	107	80	95	79	83	65	80	66	81	78	83	98	94
NORTON CITY	8	1	7	13	12	6	5	7	11	4	5	7	4	11	10
PLANNING DISTRICT 2	236	179	190	185	172	185	151	133	134	137	163	161	164	147	176
BUCHANAN COUNTY	56	47	59	48	49	50	29	37	29	32	29	34	34	33	31
DICKENSON COUNTY	24	29	29	29	20	14	24	19	20	21	27	27	22	24	25
RUSSELL COUNTY	61	44	56	51	42	47	34	41	34	25	41	27	48	39	45
TAZEWELL COUNTY	95	59	46	57	61	74	64	36	51	59	66	73	60	51	75
PLANNING DISTRICT 3	310	263	292	306	285	272	267	244	237	259	255	304	291	276	290
BLAND COUNTY	9	4	5	5	7	7	4	1	2	4	5	6	9	2	8
CARROLL COUNTY	45	50	33	40	42	34	36	35	35	33	45	42	39	38	33
GRAYSON COUNTY	29	22	28	22	22	18	22	17	20	23	28	26	26	17	22
SMYTH COUNTY	50	58	65	54	56	56	57	73	39	57	58	70	69	47	66
WASHINGTON COUNTY	60	48	77	71	68	64	62	51	57	66	53	68	66	67	77
WYTHE COUNTY	59	42	33	45	46	40	38	36	43	38	33	36	34	42	33
BRISTOL CITY	39	22	30	43	25	29	27	22	24	20	20	37	30	39	34
GALAX CITY	19	17	21	26	19	24	21	9	17	18	13	19	18	24	17
PLANNING DISTRICT 4	190	183	201	187	207	172	152	150	163	158	137	173	213	184	161
FLOYD COUNTY	13	11	16	20	15	18	11	13	9	11	13	12	12	18	14
GILES COUNTY	27	33	32	24	32	23	26	20	23	9	20	25	28	22	27
MONTGOMERY COUNTY	69	73	58	71	94	53	56	67	75	81	49	79	106	66	60
PULASKI COUNTY	61	49	70	58	50	65	47	36	44	47	44	43	51	65	42
RADFORD CITY	20	17	25	14	16	13	12	14	12	10	11	14	16	13	18
PLANNING DISTRICT 5	371	415	393	371	369	364	365	358	332	343	370	379	388	373	300
ALLEGHANY COUNTY	30	29	26	23	19	15	17	16	27	19	29	27	29	16	13
BOTETOURT COUNTY	14	20	32	23	23	17	28	21	15	24	14	24	17	21	16
CRAIG COUNTY	7	6	11	7	5	5	3	4	2	4	5	4	5	10	3
ROANOKE COUNTY	33	38	55	71	72	100	90	83	133	90	84	51	72	68	56
COVINGTON CITY	19	12	11	17	11	9	4	5	6	3	6	4	7	4	9
ROANOKE CITY	242	282	230	208	212	195	206	196	132	182	209	242	232	218	174
SALEM CITY	26	28	28	22	27	23	17	33	17	21	23	27	26	36	29
PLANNING DISTRICT 6	382	357	364	364	338	349	334	358	367	334	323	342	356	311	306
AUGUSTA COUNTY	86	71	67	75	80	70	80	81	83	78	72	88	94	75	61
BATH COUNTY		3	6	2	2	1	1	2	1	1	1	1	4	1	6
HIGHLAND COUNTY	3	1					1		1	1			2		
ROCKBRIDGE COUNTY	33	27	28	17	14	19	25	21	40	33	24	30	30	33	25
ROCKINGHAM COUNTY	115	102	97	129	94	103	81	89	88	75	98	74	89	69	81
BUENA VISTA CITY	12	12	13	10	9	9	9	10	2	4	4	8	10	8	10
HARRISONBURG CITY	52	54	69	50	56	62	57	71	71	66	57	64	56	51	52
LEXINGTON CITY	3	3	5	2	8	8	1	1	2	1		3	4	3	1
STAUNTON CITY	47	40	40	35	33	31	30	42	41	39	36	34	32	34	26
WAYNESBORO CITY	31	44	39	44	42	46	49	41	38	36	31	40	35	37	44
PLANNING DISTRICT 7	278	280	287	274	302	304	299	286	284	300	310	336	279	262	248
CLARKE COUNTY	9	7	11	15	12	12	11	8	11	8	17	11	6	6	14
FREDERICK COUNTY	70	79	89	81	90	81	75	88	75	99	81	103	89	96	74
PAGE COUNTY	55	36	43	43	52	45	49	41	45	32	31	32	27	34	26
SHENANDOAH COUNTY	54	51	50	43	54	52	56	54	49	60	60	65	52	48	54
WARREN COUNTY	47	51	51	51	47	60	52	46	48	46	56	46	41	37	37
WINCHESTER CITY	43	56	43	41	47	54	56	49	56	55	65	79	64	41	43
PLANNING DISTRICT 8	1,341	1,385	1,379	1,457	1,459	1,460	1,381	1,312	1,436	1,454	1,541	1,497	1,360	1,239	1,088
ARLINGTON COUNTY	165	152	156	138	130	127	103	91	111	76	89	80	93	65	63
FAIRFAX COUNTY	535	544	517	570	601	574	557	531	562	588	614	574	571	491	375
LOUDOUN COUNTY	84	85	91	107	105	93	103	88	120	117	125	146	110	110	95
PRINCE WILLIAM COUNTY	348	380	405	426	404	451	420	386	439	447	479	474	408	404	380
ALEXANDRIA CITY	120	127	111	123	122	113	107	121	105	135	102	117	100	86	106
FAIRFAX CITY	9	13	18	11	11	9	8	12	6	5	10	15	9	12	19
FALLS CHURCH CITY	4	3	7	7	4	1		4	3	3	2	2	3	1	
MANASSAS CITY	63	62	59	60	67	74	59	61	67	58	83	66	50	51	50
MANASSAS PARK CITY	13	19	15	15	15	18	24	18	23	25	37	23	16	19	
PLANNING DISTRICT 9	189	182	171	189	177	173	156	163	158	173	186	184	176	140	147
CULPEPER COUNTY	59	60	69	53	65	45	45	59	51	54	63	67	61	55	48
FAUQUIER COUNTY	62	66	46	67	57	63	60	48	54	59	63	62	55	40	53
MADISON COUNTY	15	16	8	15	15	23	8	12	16	20	20	14	14	13	9
ORANGE COUNTY	46	31	40	45	35	31	37	42	33	32	35	35	40	28	34
RAPPAHANNOCK COUNTY	7	9	8	9	5	11	6	2	4	8	5	6	6	4	3
PLANNING DISTRICT 10	241	261	265	238	239	212	222	220	193	215	234	220	217	166	158
ALBEMARLE COUNTY	69	82	77	79	66	65	61	62	50	60	72	72	70	52	56
FLUVANNA COUNTY	23	19	15	22	13	13	30	20	22	21	16	20	22	14	16
GREENE COUNTY	14	19	22	22	25	27	29	30	21	26	38	18	20	16	11
LOUISA COUNTY	40	47	53	42	46	45	40	37	36	37	46	40	40	34	40
NELSON COUNTY	15	25	33	21	27	21	13	23	10	22	14	21	14	15	11
CHARLOTTESVILLE CITY	80	69	65	52	62	41	49	48	54	49	48	49	51	35	24
PLANNING DISTRICT 11	364	347	333	325	351	318	323	310	331	323	314	338	314	282	272
AMHERST COUNTY	34	53	36	43	46	39	41	39	42	35	35	40	51	46	45
APPOMATTOX COUNTY	32	26	19	23	21	20	21	23	22	20	21	17	20	15	19
BEDFORD COUNTY	42	64	57	44	53	32	62	56	63	51	55	53	54	58	43
CAMPBELL COUNTY	87	53	92	95	93	69	63	65	74	75	53	67	55	50	55
BEDFORD CITY	16	12	13	14	17	20	6	7	10	9	11	11	15	11	2
LYNCHBURG CITY	153	139	116	106	121	138	130	120	120	133	139	150	119	102	108

[continued]

TABLE 15
RESIDENT TEENAGE LIVE BIRTHS AGES 10-19
BY PLANNING DISTRICT AND CITY OR COUNTY
VIRGINIA, 1996-2010

PLANNING DISTRICT CITY / COUNTY	YEAR														
	1996	1997	1998	1999	2000	2001	2002	2003	2004	2005	2006	2007	2008	2009	2010
COMMONWEALTH OF VIRGINIA	10,109	9,999	10,102	10,090	9,803	9,577	9,195	8,941	8,914	8,905	9,196	9,306	8,902	8,284	7,444
PLANNING DISTRICT 12	458	466	455	489	460	420	391	427	369	379	434	414	408	374	309
FRANKLIN COUNTY	60	62	58	68	74	62	60	65	53	55	76	60	88	65	59
HENRY COUNTY	103	107	102	98	90	104	84	103	90	99	126	116	89	82	60
PATRICK COUNTY	37	27	23	29	22	21	24	21	15	28	13	15	21	15	20
PITTSYLVANIA COUNTY	98	112	105	123	115	89	70	92	70	90	68	72	69	63	56
DANVILLE CITY	124	113	126	123	120	111	103	114	109	80	116	100	103	109	79
MARTINSVILLE CITY	36	45	41	48	39	33	50	32	32	27	35	51	38	40	35
PLANNING DISTRICT 13	202	177	178	165	150	149	144	162	140	120	113	132	136	118	114
BRUNSWICK COUNTY	38	29	43	24	30	41	31	30	31	31	18	30	29	17	26
HALIFAX COUNTY	80	74	65	84	68	51	55	69	66	44	52	65	54	51	52
MECKLENBURG COUNTY	84	74	70	57	52	57	58	63	43	45	43	37	53	50	36
PLANNING DISTRICT 14	162	174	168	168	145	170	141	142	139	138	132	142	153	150	121
AMELIA COUNTY	14	9	18	12	24	21	15	15	19	18	16	21	16	20	15
BUCKINGHAM COUNTY	28	19	20	18	12	30	26	21	24	13	27	25	26	23	20
CHARLOTTE COUNTY	17	23	23	27	23	26	17	13	21	15	10	24	22	18	12
CUMBERLAND COUNTY	15	15	17	13	8	21	13	19	13	11	8	11	5	10	12
LUNENBURG COUNTY	14	22	27	20	13	14	17	20	18	29	24	17	19	16	21
NOTTOWAY COUNTY	27	41	25	41	21	26	28	33	21	26	22	19	31	36	16
PRINCE EDWARD COUNTY	47	45	38	37	44	32	25	21	23	26	25	25	34	27	25
PLANNING DISTRICT 15	1,121	1,179	1,212	1,188	1,168	1,105	1,055	1,074	1,005	1,067	1,088	1,068	1,071	1,030	846
CHARLES CITY COUNTY	11	20	10	13	12	14	8	7	7	8	9	2	5	3	5
CHESTERFIELD COUNTY	235	237	273	245	253	231	215	240	247	253	255	266	232	251	223
GOOCHLAND COUNTY	9	9	13	10	12	12	8	8	4	11	16	7	10	10	8
HANOVER COUNTY	57	43	59	64	56	45	49	39	50	57	68	54	62	66	48
HENRICO COUNTY	224	231	278	299	288	232	241	251	246	255	288	250	277	261	229
NEW KENT COUNTY	13	12	7	13	6	11	16	10	14	10	16	9	11	11	12
POWHATAN COUNTY	20	14	7	17	20	17	12	12	14	13	11	10	11	7	14
RICHMOND CITY	552	613	565	527	521	543	506	507	423	460	425	470	463	421	307
PLANNING DISTRICT 16	311	353	336	355	333	355	362	396	395	373	391	412	382	348	288
CAROLINE COUNTY	33	46	29	41	40	39	36	37	40	45	38	40	37	47	27
KING GEORGE COUNTY	27	32	25	25	26	27	29	35	29	26	20	24	38	20	18
SPOTSYLVANIA COUNTY	96	125	105	113	125	139	134	140	158	130	139	171	150	133	127
STAFFORD COUNTY	89	105	131	123	99	112	118	134	119	124	134	133	120	111	82
FREDERICKSBURG CITY	66	45	46	53	43	38	45	50	49	48	60	44	37	37	34
PLANNING DISTRICT 17	92	84	82	82	70	100	88	65	74	75	70	64	60	65	63
LANCASTER COUNTY	24	22	22	19	23	25	20	12	16	13	11	12	9	9	9
NORTHUMBERLAND COUNTY	13	13	14	18	11	27	24	20	14	21	20	20	16	16	13
RICHMOND COUNTY	14	13	10	7	12	10	10	8	8	10	11	14	6	12	11
WESTMORELAND COUNTY	41	36	36	38	24	38	34	25	36	31	28	18	29	28	30
PLANNING DISTRICT 18	127	107	112	104	123	77	109	97	98	79	103	94	95	92	84
ESSEX COUNTY	23	22	16	17	25	7	17	19	12	11	24	14	22	23	18
GLOUCESTER COUNTY	59	47	50	42	41	39	47	36	48	31	38	37	30	28	33
KING AND QUEEN COUNTY	6	11	9	6	12	1	8	8	9	10	15	7	13	4	8
KING WILLIAM COUNTY	15	8	17	18	30	11	18	15	17	12	10	14	13	23	17
MATHEWS COUNTY	13	8	10	5	10	7	8	6	5	6	9	5	9	5	2
MIDDLESEX COUNTY	11	11	10	16	5	12	11	13	7	9	7	17	8	9	6
PLANNING DISTRICT 19	366	350	338	352	347	374	352	335	296	317	337	343	326	325	318
DINWIDDIE COUNTY	31	33	30	33	29	33	32	33	32	28	41	37	35	20	29
GREENSVILLE COUNTY	18	26	13	18	10	13	17	12	18	28	33	31	34	21	24
PRINCE GEORGE COUNTY	34	37	29	38	34	29	29	42	37	30	21	32	23	38	30
SURRY COUNTY	11	6	12	11	13	15	9	6	4	9	13	3	12	6	4
SUSSEX COUNTY	20	30	21	30	29	19	18	19	21	25	18	18	19	18	15
COLONIAL HEIGHTS CITY	33	15	19	21	23	31	21	33	22	29	29	32	19	23	24
EMPORIA CITY	17	11	19	13	21	12	28	11	7	11	11	11	10	10	14
HOPEWELL CITY	74	68	62	71	68	78	71	68	50	55	67	71	64	73	59
PETERSBURG CITY	128	124	133	117	120	144	127	111	105	102	104	108	110	116	119
PLANNING DISTRICT 20	2,175	2,156	2,207	2,147	1,978	1,975	1,909	1,764	1,802	1,703	1,720	1,744	1,593	1,545	1,368
ISLE OF WIGHT COUNTY	37	26	39	43	35	31	44	40	34	40	33	26	24	32	25
SOUTHAMPTON COUNTY	25	26	28	24	29	31	23	19	20	19	23	26	25	21	14
CHESAPEAKE CITY	303	291	327	350	326	326	280	274	288	276	286	311	278	245	216
FRANKLIN CITY	21	15	20	15	22	15	22	24	30	21	26	23	20	12	11
NORFOLK CITY	706	683	715	696	634	616	626	550	545	535	498	534	498	473	425
PORTSMOUTH CITY	349	354	318	330	290	286	249	247	254	231	234	223	210	239	205
SUFFOLK CITY	125	139	145	109	119	118	131	116	116	119	130	100	108	112	100
VIRGINIA BEACH CITY	609	622	615	580	523	552	534	494	515	462	490	501	430	411	372
PLANNING DISTRICT 21	887	810	843	865	832	788	734	704	699	710	717	690	659	610	538
JAMES CITY COUNTY	56	36	36	50	44	36	37	31	36	45	48	37	42	43	49
YORK COUNTY	48	34	44	51	59	44	37	38	43	30	27	37	31	33	23
HAMPTON CITY	305	282	276	297	272	274	238	203	221	247	226	256	189	188	177
NEWPORT NEWS CITY	464	427	468	452	447	421	407	409	373	363	392	344	382	326	280
POQUOSON CITY	6	5	2	8	7	5	7	10	9	4	6	4	5	4	7
WILLIAMSBURG CITY	8	26	17	7	3	8	8	13	17	21	18	12	10	16	2
PLANNING DISTRICT 22	137	107	91	111	120	100	114	110	101	112	102	108	108	65	74
ACCOMACK COUNTY	90	76	67	81	86	60	85	87	74	86	79	89	76	49	53
NORTHAMPTON COUNTY	47	31	24	30	34	40	29	23	27	26	23	19	32	16	21
PLANNING DISTRICT 23	3,062	2,966	3,050	3,012	2,810	2,763	2,643	2,468	2,501	2,413	2,437	2,434	2,252	2,155	1,906
UNKNOWN VA CITY OR COUNTY															

NOTE: PLANNING DISTRICT 23, THE HAMPTON ROADS PLANNING DISTRICT, IS THE AGGREGATE OF PLANNING DISTRICTS 20 AND 21.

TABLE 16
RESIDENT TEENAGE NON-MARITAL LIVE BIRTHS AGES 10-19
BY PLANNING DISTRICT AND CITY OR COUNTY
VIRGINIA, 1996-2010

PLANNING DISTRICT	YEAR														
CITY / COUNTY	1996	1997	1998	1999	2000	2001	2002	2003	2004	2005	2006	2007	2008	2009	2010
COMMONWEALTH OF VIRGINIA	7,920	7,954	8,073	8,064	7,863	7,672	7,423	7,326	7,396	7,429	7,798	7,950	7,671	7,239	6,553
PLANNING DISTRICT 1	77	97	109	94	102	81	86	81	96	101	90	110	97	129	133
LEE COUNTY	16	30	23	24	17	15	15	20	18	28	22	32	24	27	29
SCOTT COUNTY	10	13	20	16	16	18	15	15	15	21	15	20	23	19	22
WISE COUNTY	47	53	61	45	60	45	51	39	53	49	48	52	48	72	72
NORTON CITY	4	1	5	9	9	3	5	7	10	3	5	6	2	11	10
PLANNING DISTRICT 2	123	88	98	96	97	94	85	81	81	79	99	101	101	94	125
BUCHANAN COUNTY	34	22	34	22	30	30	15	24	17	18	17	25	18	16	23
DICKENSON COUNTY	11	16	17	14	10	6	13	10	13	13	16	18	16	19	20
RUSSELL COUNTY	31	18	28	27	22	18	18	21	21	11	22	18	30	23	28
TAZEWELL COUNTY	47	32	19	33	35	40	39	26	30	37	44	40	37	36	54
PLANNING DISTRICT 3	160	140	170	176	153	163	179	159	157	168	179	203	202	226	214
BLAND COUNTY	3	2	3	4	3	4	3			3	5	2	5	1	7
CARROLL COUNTY	18	28	18	25	22	19	26	26	20	20	33	25	23	34	27
GRAYSON COUNTY	15	9	22	12	11	12	13	11	17	12	19	18	15	14	13
SMYTH COUNTY	25	26	33	28	29	32	36	51	24	37	38	45	48	38	47
WASHINGTON COUNTY	30	23	43	41	36	36	38	28	38	38	36	47	48	50	60
WYTHE COUNTY	30	23	14	21	20	20	26	19	35	27	20	23	26	33	21
BRISTOL CITY	26	18	20	27	20	22	22	18	14	18	18	27	22	37	24
GALAX CITY	13	11	17	18	12	18	15	6	9	13	10	16	15	19	15
PLANNING DISTRICT 4	118	122	130	124	144	111	105	111	127	124	119	146	180	138	133
FLOYD COUNTY	6	6	10	12	12	11	7	8	4	8	9	12	10	12	12
GILES COUNTY	13	21	21	16	19	12	11	11	16	6	18	18	23	14	22
MONTGOMERY COUNTY	48	56	38	49	66	41	43	50	65	69	44	68	93	55	50
PULASKI COUNTY	36	28	44	36	37	40	35	29	31	34	37	40	40	49	33
RADFORD CITY	15	11	17	11	10	7	9	13	11	7	11	8	14	8	16
PLANNING DISTRICT 5	285	329	306	289	303	295	292	301	280	288	309	347	353	338	268
ALLEGHANY COUNTY	24	17	16	12	15	9	12	11	22	16	18	23	27	12	10
BOTETOURT COUNTY	7	14	26	14	16	13	21	16	13	15	11	23	17	20	13
CRAIG COUNTY	6	3	4	2	4	2	1	3		2	3	2	2	7	3
ROANOKE COUNTY	24	30	39	57	49	80	64	70	110	74	62	47	62	61	54
COVINGTON CITY	12	5	11	13	8	8	3	4	6	3	6	3	7	3	9
ROANOKE CITY	193	239	189	173	189	168	179	168	118	162	190	227	218	207	158
SALEM CITY	19	21	21	18	22	15	12	29	11	16	19	22	20	28	21
PLANNING DISTRICT 6	272	267	276	284	257	252	251	275	282	264	264	281	294	273	271
AUGUSTA COUNTY	64	52	47	54	58	53	65	62	65	57	62	75	75	64	50
BATH COUNTY		2	3	1	2	1		2	1	1	1	1	4		5
HIGHLAND COUNTY	2	1							1				1		
ROCKBRIDGE COUNTY	23	22	20	12	7	10	22	19	31	29	19	22	25	27	21
ROCKINGHAM COUNTY	77	69	76	109	75	74	56	63	71	61	78	61	75	62	73
BUENA VISTA CITY	8	12	10	9	4	6	8	9	1	4	4	4	10	8	10
HARRISONBURG CITY	40	38	57	37	43	48	42	54	54	53	44	51	43	49	46
LEXINGTON CITY	2	3	5	2	5	6	1		1	1		3	4	1	1
STAUNTON CITY	37	33	30	29	29	22	26	36	34	31	31	32	29	32	24
WAYNESBORO CITY	19	35	28	31	34	32	31	30	23	27	25	32	28	30	41
PLANNING DISTRICT 7	210	215	219	213	234	236	241	232	230	254	269	288	233	233	221
CLARKE COUNTY	7	6	8	11	9	8	9	5	7	6	15	11	5	6	11
FREDERICK COUNTY	53	56	68	62	69	67	64	72	61	84	66	86	77	89	63
PAGE COUNTY	41	27	32	34	41	35	39	33	38	27	29	27	24	31	25
SHENANDOAH COUNTY	40	39	38	32	42	39	47	46	38	49	54	47	40	37	52
WARREN COUNTY	38	47	39	44	36	47	40	35	38	39	48	41	39	32	33
WINCHESTER CITY	31	40	34	30	37	40	42	41	48	49	57	76	48	38	37
PLANNING DISTRICT 8	1,055	1,071	1,101	1,141	1,180	1,129	1,070	1,067	1,180	1,205	1,294	1,290	1,163	1,070	974
ARLINGTON COUNTY	128	115	125	107	105	108	84	78	93	60	68	75	80	58	55
FAIRFAX COUNTY	428	428	412	448	482	442	430	434	459	485	530	498	497	418	330
LOUDOUN COUNTY	70	66	74	84	79	71	77	64	108	104	114	130	97	96	86
PRINCE WILLIAM COUNTY	262	284	310	327	332	342	329	313	352	374	387	400	328	349	342
ALEXANDRIA CITY	100	101	93	103	104	93	83	102	86	106	90	103	89	76	98
FAIRFAX CITY	8	11	14	9	8	8	5	12	5	4	7	12	9	11	18
FALLS CHURCH CITY	3	2	5	7	4	1		4	3	3	2	2	3	1	
MANASSAS CITY	45	52	53	45	54	51	45	45	53	47	64	48	45	45	45
MANASSAS PARK CITY	11	12	15	11	12	13	17	15	21	22	32	22	15	16	
PLANNING DISTRICT 9	148	138	145	146	136	134	130	136	136	153	154	167	150	122	130
CULPEPER COUNTY	50	45	60	42	53	35	39	54	45	48	56	64	55	46	44
FAUQUIER COUNTY	52	52	40	55	41	48	45	40	41	52	50	53	48	37	48
MADISON COUNTY	8	11	7	8	11	18	7	6	16	17	15	14	10	10	9
ORANGE COUNTY	34	24	32	35	27	25	33	34	30	30	29	31	31	26	27
RAPPAHANNOCK COUNTY	4	6	6	6	4	8	6	2	4	6	4	5	6	3	2
PLANNING DISTRICT 10	194	219	220	188	200	180	184	186	169	191	203	192	202	148	144
ALBEMARLE COUNTY	53	66	62	64	51	55	52	54	47	52	64	64	68	43	51
FLUVANNA COUNTY	18	15	15	15	11	10	24	20	17	16	14	16	20	12	15
GREENE COUNTY	12	15	19	14	17	22	21	28	16	23	30	16	20	14	10
LOUISA COUNTY	29	41	45	33	39	41	30	27	31	34	37	34	36	32	37
NELSON COUNTY	10	18	23	16	22	16	11	16	9	20	12	18	10	13	8
CHARLOTTESVILLE CITY	72	64	56	46	60	36	46	41	49	46	46	44	48	34	23
PLANNING DISTRICT 11	289	287	269	271	283	264	262	262	281	280	263	292	283	252	251
AMHERST COUNTY	24	42	27	37	39	27	34	34	35	32	30	30	46	39	41
APPOMATTOX COUNTY	23	21	13	19	16	17	18	18	16	18	16	15	16	14	19
BEDFORD COUNTY	27	45	43	34	35	25	44	42	45	44	41	46	48	49	40
CAMPBELL COUNTY	62	42	73	77	68	56	49	52	65	61	43	56	49	44	51
BEDFORD CITY	13	11	8	10	17	19	6	6	10	5	9	11	15	11	2
LYNCHBURG CITY	140	126	105	94	108	120	111	110	110	120	124	134	109	95	98

[continued]

TABLE 16
RESIDENT TEENAGE NON-MARITAL LIVE BIRTHS AGES 10-19
BY PLANNING DISTRICT AND CITY OR COUNTY
VIRGINIA, 1996-2010

PLANNING DISTRICT CITY / COUNTY	YEAR														
	1996	1997	1998	1999	2000	2001	2002	2003	2004	2005	2006	2007	2008	2009	2010
COMMONWEALTH OF VIRGINIA	7,920	7,954	8,073	8,064	7,863	7,672	7,423	7,326	7,396	7,429	7,798	7,950	7,671	7,239	6,553
PLANNING DISTRICT 12	336	351	356	368	337	318	310	328	301	299	373	359	343	333	264
FRANKLIN COUNTY	40	45	42	50	51	45	47	50	40	47	61	45	65	50	48
HENRY COUNTY	67	83	67	58	66	72	63	78	70	73	104	104	80	74	49
PATRICK COUNTY	21	15	18	16	8	14	21	10	10	13	8	9	14	12	14
PITTSYLVANIA COUNTY	67	71	81	93	83	67	48	66	55	71	59	62	58	56	46
DANVILLE CITY	108	100	111	112	98	95	88	95	96	71	108	94	93	105	75
MARTINSVILLE CITY	33	37	37	39	31	25	43	29	30	24	33	45	33	36	32
PLANNING DISTRICT 13	168	150	151	136	125	129	128	141	122	101	101	110	124	114	101
BRUNSWICK COUNTY	30	23	36	21	26	37	27	28	26	27	18	23	27	16	25
HALIFAX COUNTY	63	64	54	68	57	39	51	60	56	34	49	57	48	49	43
MECKLENBURG COUNTY	75	63	61	47	42	53	50	53	40	40	34	30	49	49	33
PLANNING DISTRICT 14	127	137	134	138	109	139	122	116	116	115	115	122	142	127	105
AMELIA COUNTY	11	7	13	12	20	18	12	14	15	14	14	20	14	18	13
BUCKINGHAM COUNTY	20	12	18	17	10	26	25	19	21	9	24	22	25	18	17
CHARLOTTE COUNTY	15	17	17	18	14	21	15	11	15	10	9	19	22	13	10
CUMBERLAND COUNTY	14	12	13	8	6	18	10	15	9	11	5	10	4	10	10
LUNENBURG COUNTY	10	18	18	18	10	10	14	18	16	25	21	14	16	14	18
NOTTOWAY COUNTY	19	34	21	34	17	19	25	24	18	21	20	16	29	31	15
PRINCE EDWARD COUNTY	38	37	34	31	32	27	21	15	22	25	22	21	32	23	22
PLANNING DISTRICT 15	996	1,064	1,064	1,065	1,032	1,000	954	968	907	981	999	978	1,009	959	787
CHARLES CITY COUNTY	11	19	10	13	11	14	7	6	6	8	9	1	5	3	5
CHESTERFIELD COUNTY	185	201	208	203	205	191	185	200	210	226	231	228	212	227	201
GOOCHLAND COUNTY	7	6	12	9	10	10	4	6	4	10	16	5	9	9	6
HANOVER COUNTY	43	34	47	52	47	36	39	35	42	47	59	46	59	61	44
HENRICO COUNTY	188	199	237	261	245	200	209	224	216	233	264	228	257	236	207
NEW KENT COUNTY	11	12	7	10	4	8	11	7	9	10	14	9	10	9	10
POWHATAN COUNTY	17	10	5	16	17	13	10	9	12	11	8	9	11	7	14
RICHMOND CITY	534	583	538	501	493	528	489	481	408	436	398	452	446	407	300
PLANNING DISTRICT 16	258	287	270	299	276	300	296	328	332	319	345	365	337	305	250
CAROLINE COUNTY	26	36	21	33	31	33	32	31	31	39	34	35	35	40	25
KING GEORGE COUNTY	25	27	20	19	18	25	24	25	24	23	18	21	32	17	16
SPOTSYLVANIA COUNTY	85	107	86	104	103	120	106	118	134	112	125	157	137	115	108
STAFFORD COUNTY	69	78	104	97	85	92	98	115	101	102	117	112	98	99	72
FREDERICKSBURG CITY	53	39	39	46	39	30	36	39	42	43	51	40	35	34	29
PLANNING DISTRICT 17	75	77	69	72	62	92	80	56	64	71	62	57	54	61	58
LANCASTER COUNTY	23	20	18	18	22	24	17	11	15	12	10	11	9	9	9
NORTHUMBERLAND COUNTY	10	13	13	17	10	24	22	17	11	19	16	19	12	14	13
RICHMOND COUNTY	10	12	8	6	8	10	10	6	5	10	11	10	6	11	8
WESTMORELAND COUNTY	32	32	30	31	22	34	31	22	33	30	25	17	27	27	28
PLANNING DISTRICT 18	102	92	92	86	101	60	80	84	84	71	84	77	88	78	77
ESSEX COUNTY	18	19	13	16	24	7	15	19	9	10	21	13	21	21	18
GLOUCESTER COUNTY	46	40	39	33	30	29	33	28	41	27	30	27	28	23	31
KING AND QUEEN COUNTY	6	10	7	5	9	1	5	6	9	10	13	5	12	4	8
KING WILLIAM COUNTY	11	6	17	16	28	10	13	15	15	12	8	13	13	19	13
MATHEWS COUNTY	11	6	7	4	6	5	6	4	3	4	7	4	6	4	2
MIDDLESEX COUNTY	10	11	9	12	4	8	8	12	7	8	5	15	8	7	5
PLANNING DISTRICT 19	311	312	301	303	313	329	319	307	271	292	301	316	299	303	296
DINWIDDIE COUNTY	21	31	23	27	28	29	29	28	27	25	33	36	34	20	28
GREENSVILLE COUNTY	15	24	12	15	9	13	14	12	18	28	30	31	31	21	22
PRINCE GEORGE COUNTY	22	26	23	27	27	21	24	35	29	23	17	28	20	28	24
SURRY COUNTY	9	4	12	11	11	13	8	6	4	9	12	3	11	6	3
SUSSEX COUNTY	18	26	17	26	28	16	18	17	19	24	17	16	18	17	15
COLONIAL HEIGHTS CITY	23	12	18	15	21	25	19	28	19	23	28	27	16	19	19
EMPORIA CITY	14	10	18	11	16	11	27	11	7	11	11	11	9	9	14
HOPEWELL CITY	64	60	54	59	57	64	63	63	45	54	59	64	61	69	58
PETERSBURG CITY	125	119	124	112	116	137	117	107	103	95	94	100	99	114	113
PLANNING DISTRICT 20	1,781	1,781	1,808	1,787	1,632	1,656	1,559	1,424	1,511	1,388	1,470	1,472	1,372	1,351	1,220
ISLE OF WIGHT COUNTY	35	20	29	39	27	27	39	37	28	33	30	23	20	31	25
SOUTHAMPTON COUNTY	20	23	25	22	28	26	18	16	16	15	23	24	23	20	12
CHESAPEAKE CITY	252	249	269	298	289	286	243	239	247	229	264	269	238	220	203
FRANKLIN CITY	19	14	18	15	21	14	16	20	30	20	22	21	18	11	10
NORFOLK CITY	578	554	591	573	491	516	498	424	454	430	417	459	423	409	373
PORTSMOUTH CITY	307	316	287	296	263	245	223	221	234	209	212	205	200	214	192
SUFFOLK CITY	110	129	131	102	106	106	121	107	113	115	118	88	100	105	94
VIRGINIA BEACH CITY	460	476	458	442	407	436	401	360	389	337	384	383	350	341	311
PLANNING DISTRICT 21	712	637	707	696	686	624	593	588	579	590	612	583	551	524	461
JAMES CITY COUNTY	49	29	32	45	41	32	33	28	33	39	44	34	37	40	45
YORK COUNTY	43	24	35	35	49	39	27	31	34	24	22	26	23	24	16
HAMPTON CITY	248	229	237	245	223	227	202	176	185	202	193	218	158	160	150
NEWPORT NEWS CITY	362	331	386	359	370	317	319	334	305	303	331	289	320	282	242
POQUOSON CITY	5	2	1	5	2	3	4	7	7	4	5	4	4	4	6
WILLIAMSBURG CITY	5	22	16	7	1	6	8	12	15	18	17	12	9	14	2
PLANNING DISTRICT 22	123	93	78	92	101	86	97	95	90	95	93	94	94	61	70
ACCOMACK COUNTY	79	65	58	71	71	55	70	78	66	76	73	76	63	46	50
NORTHAMPTON COUNTY	44	28	20	21	30	31	27	17	24	19	20	18	31	15	20
PLANNING DISTRICT 23	2,493	2,418	2,515	2,483	2,318	2,280	2,152	2,012	2,090	1,978	2,082	2,055	1,923	1,875	1,681
UNKNOWN VA CITY OR COUNTY															

NOTE: PLANNING DISTRICT 23, THE HAMPTON ROADS PLANNING DISTRICT, IS THE AGGREGATE OF PLANNING DISTRICTS 20 AND 21.

TABLE 17
RESIDENT TEENAGE LOW WEIGHT LIVE BIRTHS UNDER 2,500 GRAMS AGES 10-19
BY PLANNING DISTRICT AND CITY OR COUNTY
VIRGINIA, 1996-2010

PLANNING DISTRICT	YEAR														
CITY / COUNTY	1996	1997	1998	1999	2000	2001	2002	2003	2004	2005	2006	2007	2008	2009	2010
COMMONWEALTH OF VIRGINIA	1,080	1,064	1,074	1,064	1,015	995	974	945	970	905	959	1,000	923	874	735
PLANNING DISTRICT 1	16	12	22	12	12	9	11	14	21	8	9	16	12	11	15
LEE COUNTY	1	2	4	3	5	3	3	2	7	5	3	3	4	3	4
SCOTT COUNTY	5	2	4	3	1	2	2	3	3	1		5	2	2	2
WISE COUNTY	10	8	13	5	6	4	6	8	10	2	6	8	6	6	9
NORTON CITY			1	1				1	1						
PLANNING DISTRICT 2	27	21	13	21	19	25	24	14	13	11	18	13	24	13	12
BUCHANAN COUNTY	8	5	5	4	1	9	2	2	2	2	2	1	5	4	2
DICKENSON COUNTY	2	2		3	2	2	1	2	1		1	3	3	1	1
RUSSELL COUNTY	10	3	2	6	4	5	10	6	4	3	6	1	9	3	2
TAZEWELL COUNTY	7	11	6	8	12	9	11	4	6	6	9	8	7	5	7
PLANNING DISTRICT 3	32	20	18	24	28	22	21	22	23	26	27	39	22	30	24
BLAND COUNTY	1	2			1			1				1	1		1
CARROLL COUNTY	6	2	2	3	1	1	2	3		1	5	2	1	2	3
GRAYSON COUNTY	2		2	1	4		2	2		2	3	5			
SMYTH COUNTY	5	6	3	2	6	4	5	4	3	4	7	6	7	8	3
WASHINGTON COUNTY	6	3	6	4	6	5	7	2	12	11	4	13	6	7	9
WYTHE COUNTY	7	5	1	4	2	7	2	6	4	6	4	5	2	4	6
BRISTOL CITY	2	2	2	6	6	3	2	3	3		4	5	4	4	1
GALAX CITY	3		2	4	2	2	1	1	1	2		2	1	5	1
PLANNING DISTRICT 4	19	15	20	22	23	16	11	8	16	16	18	12	27	17	18
FLOYD COUNTY				3		2	2		2	2	1	1	1	1	
GILES COUNTY	4	4	3	4	2	1	1	2		1	2	1	3	2	2
MONTGOMERY COUNTY	7	4	5	7	12	5	4	3	8	5	9	5	14	6	9
PULASKI COUNTY	4	5	8	8	7	8	4	2	5	8	5	3	6	7	6
RADFORD CITY	4	2	4		2			1	1		1	2	3	1	1
PLANNING DISTRICT 5	46	42	42	44	33	32	35	28	34	34	45	43	46	60	36
ALLEGHANY COUNTY	5	4	5	5	1	1	1		5		7	3	4	1	
BOTETOURT COUNTY	2	4	6	3		1	5	1	2	4	2	1		3	1
CRAIG COUNTY		1		1	1	1		1					1	1	1
ROANOKE COUNTY	3	1	2	9	4	6	9	6	12	5	6	3	6	11	7
COVINGTON CITY	2	1	1	2				2			1	1	2		1
ROANOKE CITY	29	31	25	21	23	21	18	15	14	20	29	33	33	38	23
SALEM CITY	5		3	3	4	2	2	3	1	5		2		6	3
PLANNING DISTRICT 6	25	36	31	36	26	31	36	31	36	31	30	22	28	35	23
AUGUSTA COUNTY	10	10	4	11	11	10	9	8	8	4	5	1	7	11	5
BATH COUNTY			1									1			
HIGHLAND COUNTY															
ROCKBRIDGE COUNTY	1	4	1	1	1	3	3	2	7	6	6	3	3	6	3
ROCKINGHAM COUNTY	4	7	10	12	4	8	8	7	7	10	12	3	9	5	5
BUENA VISTA CITY		1	3	1	1			1					3		
HARRISONBURG CITY	5	8	4	4	2	5	9	6	7	7	4	8	2	6	5
LEXINGTON CITY				1	1	1									
STAUNTON CITY	3	2	4	2	4	3	3	3	4	2	2	4	4	1	4
WAYNESBORO CITY	2	4	4	4	2	1	4	4	3	2	1	2		6	1
PLANNING DISTRICT 7	26	20	35	25	27	27	30	21	31	26	21	30	17	19	16
CLARKE COUNTY	2	1	3	3			1	1	2	1	2	1			3
FREDERICK COUNTY	8	7	10	4	10	6	4	6	3	7	7	6	4	6	3
PAGE COUNTY	3	1	3	4	3	2	6	5	5	3		4	3	3	
SHENANDOAH COUNTY		5	8	2	3	9	5	2	3	3	4	7	3	6	2
WARREN COUNTY	6	3	3	6	4	3	7	3	10	2	2	3	2	1	4
WINCHESTER CITY	7	3	8	6	7	7	7	4	8	10	6	9	5	3	4
PLANNING DISTRICT 8	122	137	126	126	129	117	125	116	136	109	125	130	111	88	69
ARLINGTON COUNTY	17	15	21	11	11	7	6	8	9	11	11	7	4	3	3
FAIRFAX COUNTY	61	56	37	39	53	49	39	41	56	45	52	48	40	35	25
LOUDOUN COUNTY	9	15	6	10	10	6	11	10	6	9	11	12	14	5	10
PRINCE WILLIAM COUNTY	17	26	43	39	33	38	49	39	47	27	37	46	31	32	23
ALEXANDRIA CITY	11	16	14	18	12	7	11	11	7	11	7	7	14	7	4
FAIRFAX CITY	1	2		3	2	1		1			1	3	2	2	1
FALLS CHURCH CITY				1						1					
MANASSAS CITY	4	5	4	4	8	6	8	6	9	4	3	4	5	3	3
MANASSAS PARK CITY	2	2	1	1		3	1		2	1	3	3	1	1	
PLANNING DISTRICT 9	14	23	10	10	14	14	12	17	21	20	20	18	18	11	15
CULPEPER COUNTY	5	2	5	3	5	4	2	9	4	4	6	4	9	4	4
FAUQUIER COUNTY	5	12	2	6	7	2	5	2	9	3	7	5	5	5	8
MADISON COUNTY	2	2	1		2	2		1	4	1	5	3	1	1	1
ORANGE COUNTY	2	6	2	1		4	5	4	4	8	1	6	3	1	2
RAPPAHANNOCK COUNTY		1				2		1		4	1				
PLANNING DISTRICT 10	26	25	36	26	23	18	19	33	26	15	31	20	28	20	13
ALBEMARLE COUNTY	8	9	11	11	6	4	6	12	4	7	11	2	5	5	3
FLUVANNA COUNTY	1	1	6	1	1		2	3			2	1	3		3
GREENE COUNTY	1	2	3	1	1	2	2	4	4	2	6	1	2	2	
LOUISA COUNTY	7	7	6	7	4	5	4	10	6	2	5	5	8	2	4
NELSON COUNTY	1	1	2	2	3				2	1	1	3		2	
CHARLOTTESVILLE CITY	8	5	8	4	8	7	5	4	10	3	6	8	10	9	3
PLANNING DISTRICT 11	35	38	23	25	35	27	30	38	40	28	40	32	28	31	33
AMHERST COUNTY	3	8	4	2	5	1	3	6	3	2	3	3	4	2	2
APPOMATTOX COUNTY		2	1	2	1	2		2	2	2	3	1	2	1	3
BEDFORD COUNTY	6	4	1	1	3	6	7	6	5	6	5	5	9	11	7
CAMPBELL COUNTY	5	8	6	9	8	4	7	10	9	5	3	5	1	5	5
BEDFORD CITY	2	3	4	1	5			1	2	1	1	1	1	1	2
LYNCHBURG CITY	19	13	7	10	13	14	13	13	19	12	25	17	11	11	14

[continued]

TABLE 17
RESIDENT TEENAGE LOW WEIGHT LIVE BIRTHS UNDER 2,500 GRAMS AGES 10-19
BY PLANNING DISTRICT AND CITY OR COUNTY
VIRGINIA, 1996-2010

PLANNING DISTRICT CITY / COUNTY	YEAR														
	1996	1997	1998	1999	2000	2001	2002	2003	2004	2005	2006	2007	2008	2009	2010
COMMONWEALTH OF VIRGINIA	1,080	1,064	1,074	1,064	1,015	995	974	945	970	905	959	1,000	923	874	735
PLANNING DISTRICT 12	46	53	47	58	43	48	46	53	37	47	43	50	42	46	37
FRANKLIN COUNTY	4	5	6	8	8	10	6	7	5	7	6	8	11	7	7
HENRY COUNTY	8	9	12	15	6	7	15	17	9	12	19	16	10	13	7
PATRICK COUNTY	3	2	3	4	1	2	2	3	2	1	1	1	2		2
PITTSYLVANIA COUNTY	11	15	8	11	12	10	5	14	8	17	4	9	4	6	4
DANVILLE CITY	15	18	14	16	9	17	16	9	10	5	9	12	12	19	11
MARTINSVILLE CITY	5	4	4	4	7	2	2	3	3	5	4	4	3	1	6
PLANNING DISTRICT 13	33	22	18	18	9	16	26	18	20	14	9	16	16	15	8
BRUNSWICK COUNTY	4	5	2	4	3	8	10	7	4	4	1	4	2	4	2
HALIFAX COUNTY	17	9	10	4	5	3	5	8	13	8	5	9	5	6	3
MECKLENBURG COUNTY	12	8	6	10	1	5	11	3	3	2	3	3	9	5	3
PLANNING DISTRICT 14	17	23	16	20	14	34	15	25	24	16	11	13	21	16	8
AMELIA COUNTY	2				4	7		3	2		1	1	1	1	
BUCKINGHAM COUNTY	5	5	3	1	1	5	5	6	4		4		2	3	1
CHARLOTTE COUNTY		4	1	4		3		2	1	5		2	3	1	1
CUMBERLAND COUNTY		1		2	1	4	3	5	2			1	2	1	1
LUNENBURG COUNTY	3	4	3	2	2		2	1	3	2	3	3	4	2	1
NOTTOWAY COUNTY	3	2	1	4	2	5	4	6	4	4	1	3		4	1
PRINCE EDWARD COUNTY	4	7	8	7	4	10	1	2	8	5	2	3	9	4	3
PLANNING DISTRICT 15	155	148	162	154	145	163	134	128	112	138	111	149	143	118	96
CHARLES CITY COUNTY	2	3		1	2	4	1						2		1
CHESTERFIELD COUNTY	33	22	28	24	24	31	21	24	24	29	19	26	25	19	21
GOOCHLAND COUNTY		2		1	2	2	1	1	1	1	1	3			2
HANOVER COUNTY	3	4	7	5	7	7	6	6	8	4	6	10	11	10	1
HENRICO COUNTY	32	26	38	31	31	25	26	20	23	32	32	39	42	26	33
NEW KENT COUNTY	1	2		3	1	4	3			2		1	2		2
POWHATAN COUNTY			1	1	1	1		1		1	2	1	1	1	1
RICHMOND CITY	84	89	88	88	77	89	76	76	56	69	51	69	60	62	35
PLANNING DISTRICT 16	24	36	35	26	26	26	29	39	35	31	39	32	36	25	36
CAROLINE COUNTY	3	4	4	6	5	5	4	3	5	4	4	4	3	7	6
KING GEORGE COUNTY	1	4	3	1		2	4	5	1	4	1		4	4	4
SPOTSYLVANIA COUNTY	5	11	13	4	13	11	14	13	16	9	19	17	15	9	11
STAFFORD COUNTY	8	11	12	8	5	6	4	7	8	10	9	7	6	4	9
FREDERICKSBURG CITY	7	6	3	7	3	2	3	11	5	4	6	4	8	1	6
PLANNING DISTRICT 17	9	5	4	5	10	13	9	7	10	15	14	11	7	9	7
LANCASTER COUNTY	3	2		1	4		2	1	1	1	2	1	4	1	2
NORTHUMBERLAND COUNTY	3		1	1	2	6	2	2	2	6	2	7		2	1
RICHMOND COUNTY						2	1	1	2	3	2	2		1	
WESTMORELAND COUNTY	3	3	3	3	4	5	4	3	5	5	8	1	3	5	4
PLANNING DISTRICT 18	13	13	8	16	12	4	15	7	9	7	10	13	8	17	11
ESSEX COUNTY	3	6	1	5	3	1	2	1	1		2	2	3	7	2
GLOUCESTER COUNTY	2	2	2	4	2		7	2	5	4	4	3		3	4
KING AND QUEEN COUNTY		1		1	1		2			1	1	4	1		1
KING WILLIAM COUNTY	6	1	4	4	5	1	1	3	2			1	4	3	2
MATHEWS COUNTY	2	1		1		1			1		3			3	1
MIDDLESEX COUNTY		2	1	1	1	1	3	1		2		3		1	1
PLANNING DISTRICT 19	46	39	44	47	46	53	31	49	34	43	38	42	32	39	32
DINWIDDIE COUNTY	4	3	3	2	2	3	4	4	6	5	3	6	4	3	5
GREENSVILLE COUNTY	1	1		2	2	3	3	3		4	4	3	6	1	4
PRINCE GEORGE COUNTY	4	5	4	4	5	3	2	5	1		1	1	3		
SURRY COUNTY	2		4	2	1	1	1		1		1				
SUSSEX COUNTY	1	4	1	5	2	3		3		5	2	2	3	2	1
COLONIAL HEIGHTS CITY	5		2	3	4	3		7	3	2	1	3	1	2	1
EMPORIA CITY	1	1	5	2	4		3	5		1		1			2
HOPEWELL CITY	9	10	3	9	10	15	5	11	5	3	9	5	6	7	5
PETERSBURG CITY	19	15	22	18	16	22	13	11	18	23	17	21	9	24	14
PLANNING DISTRICT 20	226	243	261	228	246	192	217	182	209	171	196	202	162	185	162
ISLE OF WIGHT COUNTY	4	1		3	3	3	2		7	5		2	2	3	2
SOUTHAMPTON COUNTY	5	4	4	1	5	5	5	1	1	2	2	3	2	3	1
CHESAPEAKE CITY	31	35	49	34	46	24	38	30	32	20	32	40	33	27	21
FRANKLIN CITY		3	2	1	2	2	5	3	3	2	3	5	1	1	
NORFOLK CITY	70	84	98	86	74	63	78	61	63	63	57	64	48	64	68
PORTSMOUTH CITY	44	41	42	36	40	25	22	19	43	25	24	26	31	30	22
SUFFOLK CITY	15	19	14	7	15	14	17	20	9	12	22	11	8	19	11
VIRGINIA BEACH CITY	57	56	52	60	61	56	50	48	51	42	56	51	37	38	37
PLANNING DISTRICT 21	101	83	90	109	87	96	80	86	76	90	94	84	73	62	52
JAMES CITY COUNTY	7	2	3	8	6	4	4	5	3	3	4	5	3	1	4
YORK COUNTY	9	1	5	6	5	4	2	1	1	3	2	3	1	1	4
HAMPTON CITY	34	34	25	38	27	35	20	33	20	31	34	33	29	23	14
NEWPORT NEWS CITY	51	41	55	55	49	48	53	44	50	50	46	42	38	32	30
POQUOSON CITY				2		1			1						
WILLIAMSBURG CITY		5	2			4	1	3	1	3	8	1	2	5	
PLANNING DISTRICT 22	22	10	13	12	8	12	18	9	7	9	10	13	22	7	12
ACCOMACK COUNTY	16	8	9	9	5	8	11	9	5	6	9	11	18	3	8
NORTHAMPTON COUNTY	6	2	4	3	3	4	7		2	3	1	2	4	4	4
PLANNING DISTRICT 23	327	326	351	337	333	288	297	268	285	261	290	286	235	247	214
UNKNOWN VA CITY OR COUNTY															

NOTE: PLANNING DISTRICT 23, THE HAMPTON ROADS PLANNING DISTRICT, IS THE AGGREGATE OF PLANNING DISTRICTS 20 AND 21.

TEENAGE LIVE BIRTH RATES PER 1,000 FEMALES AGES 10-19 BY EQUAL COUNT HEALTH DISTRICT GROUPS VIRGINIA, 2010

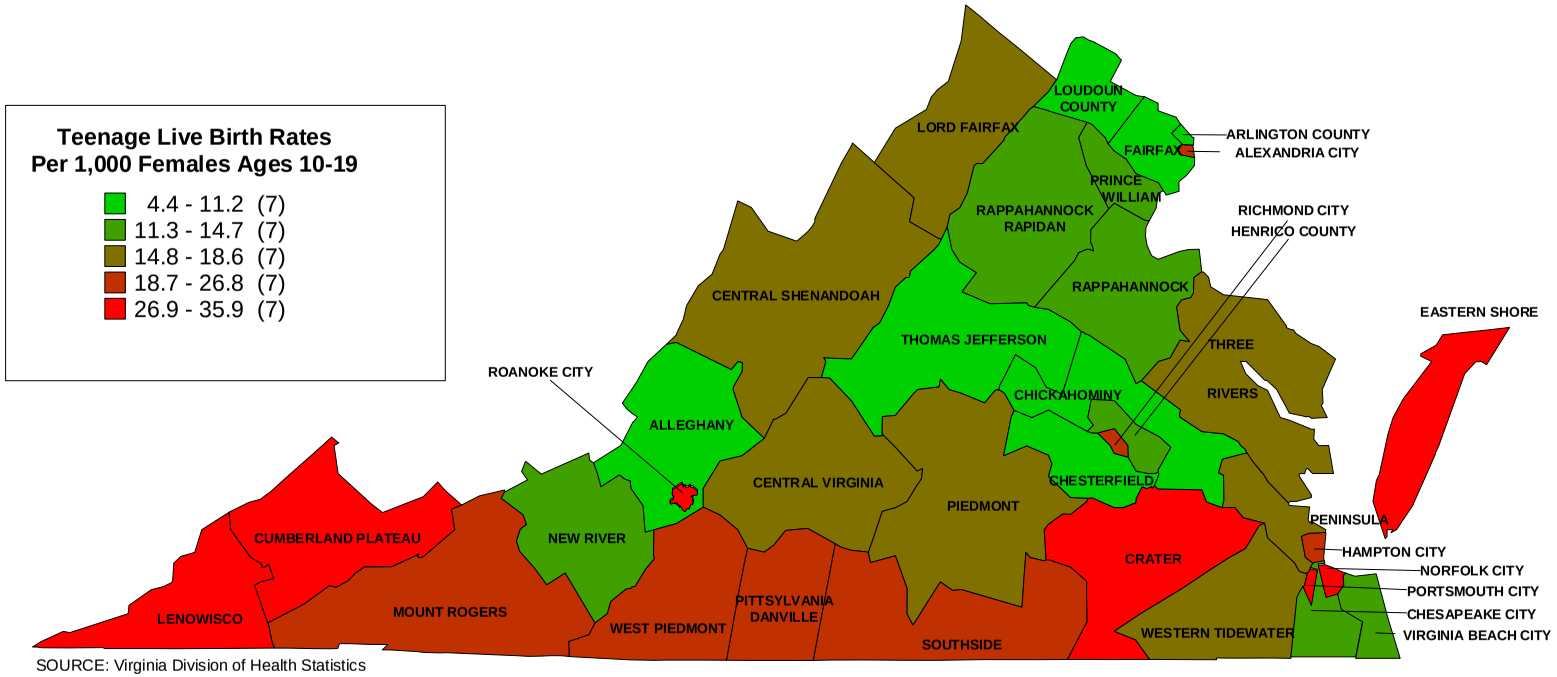

SOURCE: Virginia Division of Health Statistics

RESIDENT TEENAGE LIVE BIRTHS BY AGE OF MOTHER
WITH RATES PER 1,000 FEMALES
VIRGINIA, 1994-2010

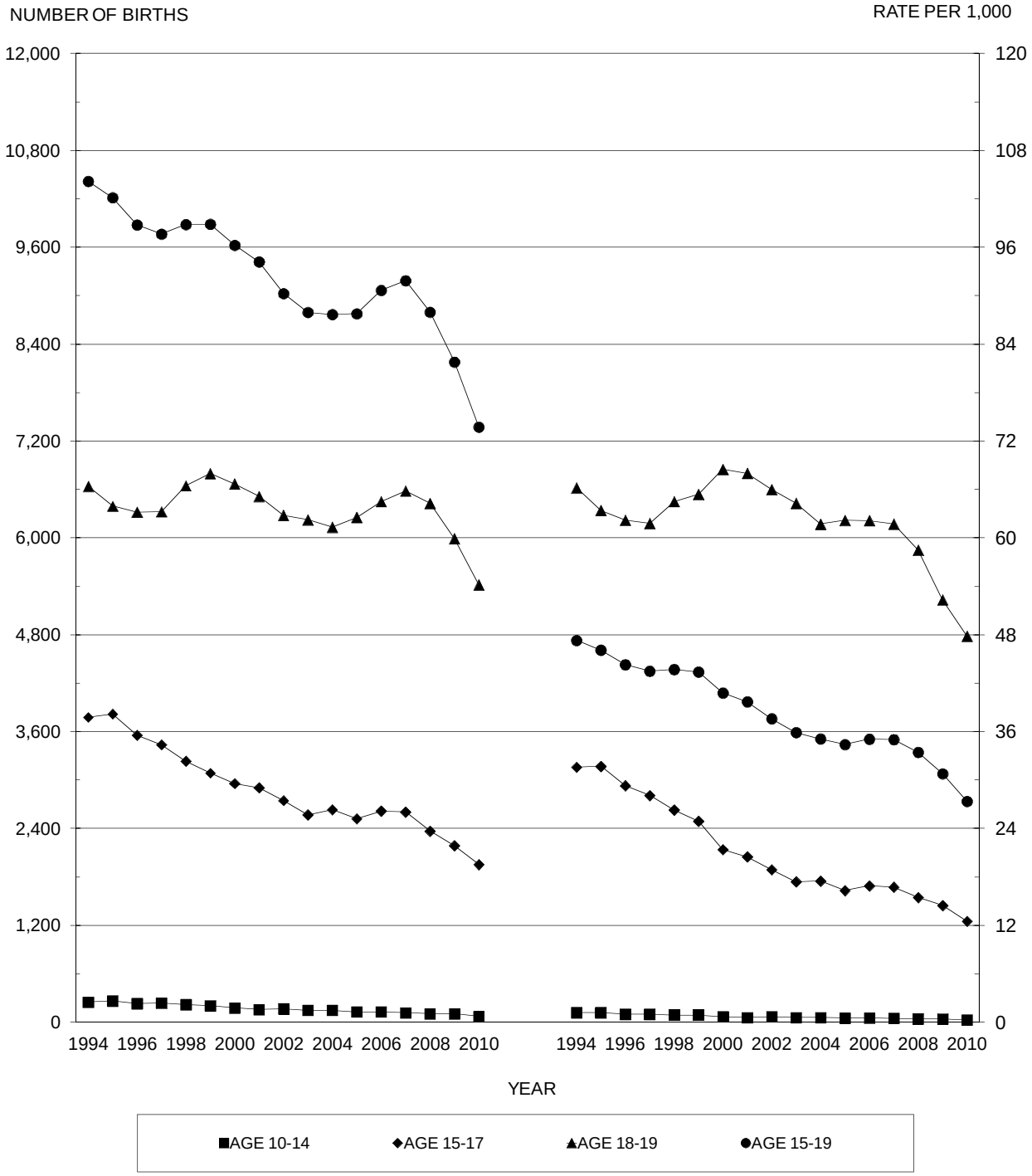

SOURCE: Virginia Division of Health Statistics

RESIDENT WHITE TEENAGE LIVE BIRTHS BY AGE OF MOTHER
WITH RATES PER 1,000 FEMALES
VIRGINIA, 1994-2010

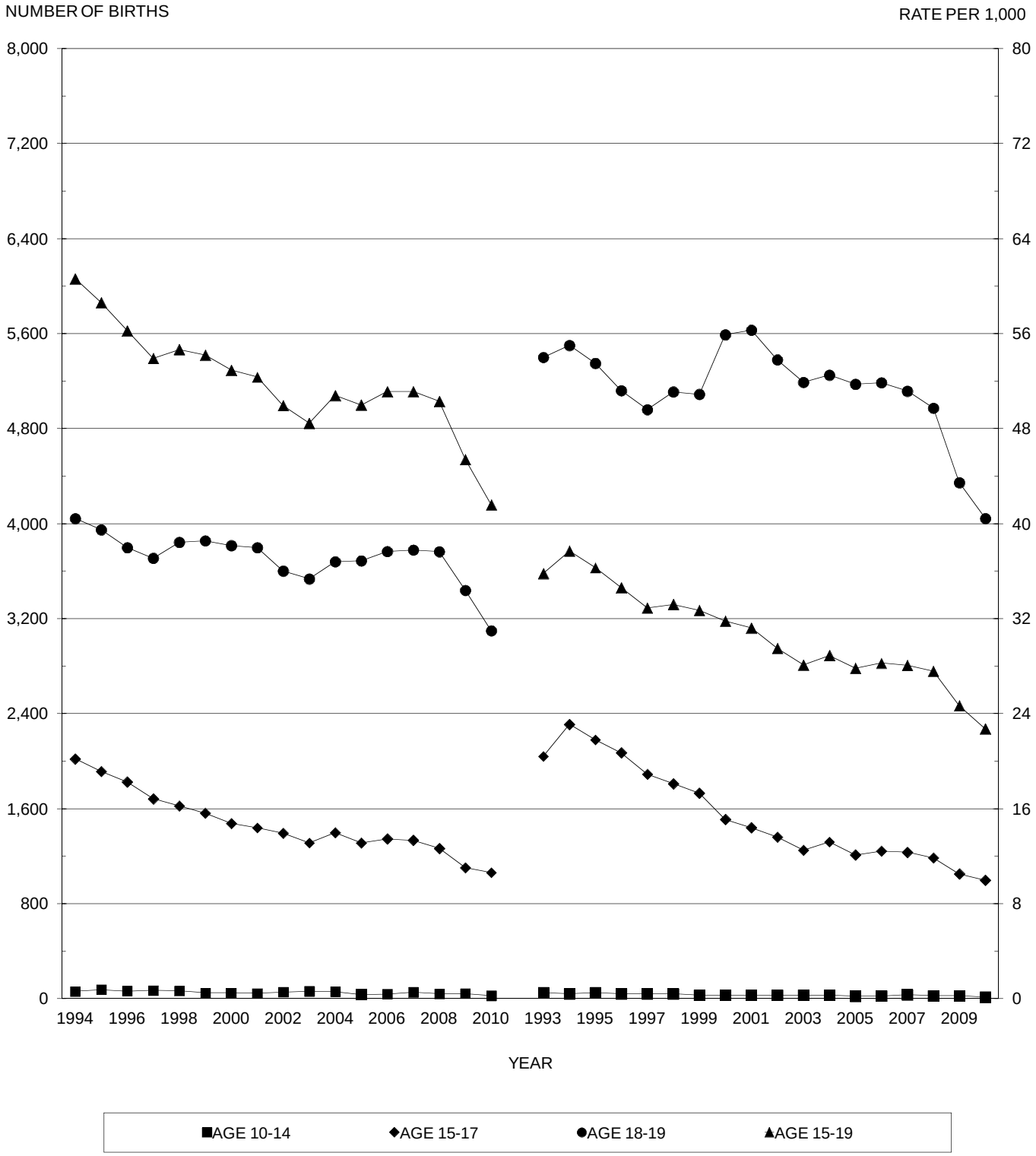

SOURCE: Virginia Division of Health Statistics

RESIDENT NONWHITE TEENAGE LIVE BIRTHS BY AGE OF MOTHER
WITH RATES PER 1,000 FEMALES
VIRGINIA, 1994-2010

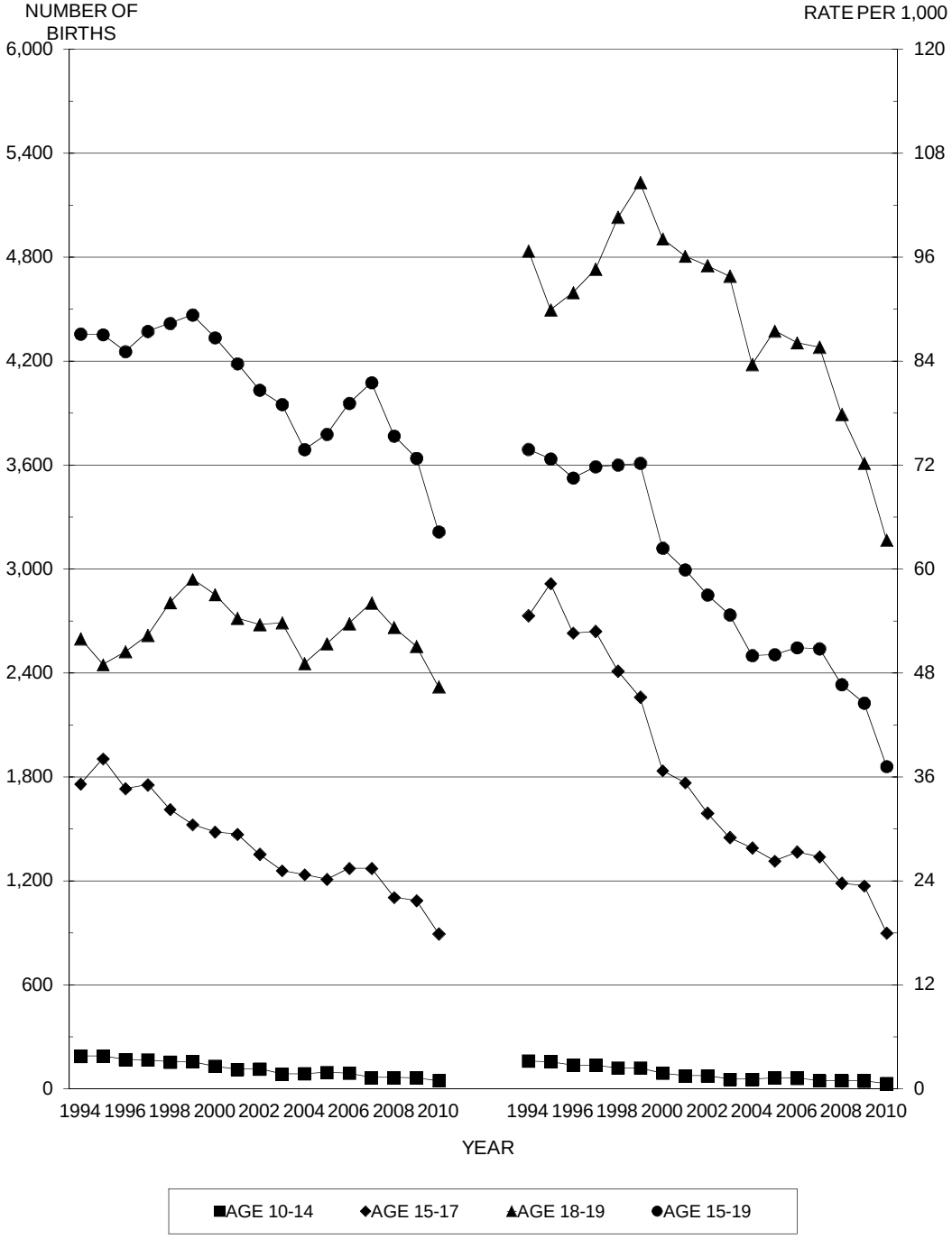

SOURCE: Virginia Division of Health Statistics

CHAPTER IV

TEENAGE INDUCED TERMINATIONS

Highlights

- In 2010, there were a total of 3,147 teenage induced terminations of pregnancy with a rate of 6.1 per 1,000 females ages 10-19, which is more than a 14 percent decline from the previous year.
- About 94 percent of teenage induced terminations in 2010 were non-marital.
- The rate of teenage induced terminations of pregnancy in 2010 for Whites was 4.2 per 1,000 females ages 10-19, while the rate for Blacks was 11.4, all other races was 5.0.

NOTES:

- **Fetal Death** - means death prior to the complete expulsion or extraction from its mother of a product of human conception, regardless of the duration of the pregnancy; death is indicated by the fact that after such expulsion or extraction, the fetus does not breathe or show any other evidence of life, such as beating of the heart, pulsation of the umbilical cord, or definite movement of voluntary muscles. (Vital Statistics Laws of Virginia, Chapter 7, Section 32.1-249.2).
- **Induced Termination of Pregnancy** - means the intentional interruption of pregnancy with the intention to produce other than a live born infant or to remove a dead fetus and which does not result in a live birth. (Vital Statistics Laws of Virginia, Section 32.1-249. Definitions).

TABLE 1
RESIDENT TOTAL INDUCED TERMINATIONS AND TEENAGE INDUCED TERMINATIONS BY RACE WITH PERCENTS TEENAGE INDUCED TERMINATIONS OF TOTAL INDUCED TERMINATIONS BY PLANNING DISTRICT AND CITY OR COUNTY
VIRGINIA, 2010

PLANNING DISTRICT AND CITY / COUNTY	RESIDENT TOTAL INDUCED TERMINATIONS OF PREGNANCY				RESIDENT TEENAGE INDUCED TERMINATIONS OF PREGNANCY				PERCENTS TEENAGE INDUCED OF TOTAL INDUCED TERMINATIONS			
	TOTAL	WHITE	BLACK	OTHER	TOTAL	WHITE	BLACK	OTHER	TOTAL	WHITE	BLACK	OTHER
COMMONWEALTH OF VIRGINIA	24,892	12,144	10,603	2,145	3,147	1,494	1,483	170	12.6	12.3	14.0	7.9
PLANNING DISTRICT 1	7	2	4	1	2		2		28.6		50.0	
LEE COUNTY												
SCOTT COUNTY	1			1								
WISE COUNTY	6	2	4		2		2		33.3		50.0	
NORTON CITY												
PLANNING DISTRICT 2	35	31	3	1	4	4			11.4	12.9		
BUCHANAN COUNTY	4	4										
DICKENSON COUNTY	6	5	1									
RUSSELL COUNTY	2	2			1	1			50.0	50.0		
TAZEWELL COUNTY	23	20	2	1	3	3			13.0	15.0		
PLANNING DISTRICT 3	98	78	18	2	20	15	5		20.4	19.2	27.8	
BLAND COUNTY	1	1										
CARROLL COUNTY	18	15	3		4	4			22.2	26.7		
GRAYSON COUNTY	6	5		1	3	3			50.0	60.0		
SMYTH COUNTY	11	7	4		3	1	2		27.3	14.3	50.0	
WASHINGTON COUNTY	31	22	8	1	3	1	2		9.7	4.5	25.0	
WYTHE COUNTY	19	16	3		6	5	1		31.6	31.3	33.3	
BRISTOL CITY	1	1			1	1			100.0	100.0		
GALAX CITY	11	11										
PLANNING DISTRICT 4	291	219	42	30	47	31	10	6	16.2	14.2	23.8	20.0
FLOYD COUNTY	13	9	2	2	2	1		1	15.4	11.1		50.0
GILES COUNTY	40	21	15	4	5	2	2	1	12.5	9.5	13.3	25.0
MONTGOMERY COUNTY	155	121	12	22	24	14	7	3	15.5	11.6	58.3	13.6
PULASKI COUNTY	28	24	3	1	7	5	1	1	25.0	20.8	33.3	100.0
RADFORD CITY	55	44	10	1	9	9			16.4	20.5		
PLANNING DISTRICT 5	692	471	197	24	105	59	45	1	15.2	12.5	22.8	4.2
ALLEGHANY COUNTY	7	7										
BOTETOURT COUNTY	51	41	7	3	7	6	1		13.7	14.6	14.3	
CRAIG COUNTY	3	3			1	1			33.3	33.3		
ROANOKE COUNTY	242	184	51	7	44	29	15		18.2	15.8	29.4	
COVINGTON CITY	12	10	2		2	1	1		16.7	10.0	50.0	
ROANOKE CITY	310	168	129	13	45	19	26		14.5	11.3	20.2	
SALEM CITY	67	58	8	1	6	3	2	1	9.0	5.2	25.0	100.0
PLANNING DISTRICT 6	332	275	42	15	53	45	6	2	16.0	16.4	14.3	13.3
AUGUSTA COUNTY	61	51	9	1	9	9			14.8	17.6		
BATH COUNTY	4	4			1	1			25.0	25.0		
HIGHLAND COUNTY	1	1										
ROCKBRIDGE COUNTY	11	9	2		1	1			9.1	11.1		
ROCKINGHAM COUNTY	60	56	1	3	10	10			16.7	17.9		
BUENA VISTA CITY	7	7										
HARRISONBURG CITY	103	83	11	9	17	15		2	16.5	18.1		22.2
LEXINGTON CITY	11	10		1								
STAUNTON CITY	39	28	10	1	8	5	3		20.5	17.9	30.0	
WAYNESBORO CITY	35	26	9		7	4	3		20.0	15.4	33.3	
PLANNING DISTRICT 7	279	235	33	11	35	27	8		12.5	11.5	24.2	
CLARKE COUNTY	16	15	1		2	2			12.5	13.3		
FREDERICK COUNTY	73	61	9	3	7	5	2		9.6	8.2	22.2	
PAGE COUNTY	22	21		1	6	6			27.3	28.6		
SHENANDOAH COUNTY	37	34	1	2	2	2			5.4	5.9		
WARREN COUNTY	84	68	13	3	15	10	5		17.9	14.7	38.5	
WINCHESTER CITY	47	36	9	2	3	2	1		6.4	5.6	11.1	
PLANNING DISTRICT 8	7,207	4,168	1,880	1,159	637	405	166	66	8.8	9.7	8.8	5.7
ARLINGTON COUNTY	548	340	111	97	27	16	9	2	4.9	4.7	8.1	2.1
FAIRFAX COUNTY	2,407	1,423	433	551	206	141	38	27	8.6	9.9	8.8	4.9
LOUDOUN COUNTY	682	468	96	118	57	46	4	7	8.4	9.8	4.2	5.9
PRINCE WILLIAM COUNTY	1,275	637	529	109	160	88	63	9	12.5	13.8	11.9	8.3
ALEXANDRIA CITY	1,176	551	503	122	87	44	36	7	7.4	8.0	7.2	5.7
FAIRFAX CITY	208	135	21	52	24	15	5	4	11.5	11.1	23.8	7.7
FALLS CHURCH CITY	289	187	40	62	18	14	1	3	6.2	7.5	2.5	4.8
MANASSAS CITY	609	420	143	46	58	41	10	7	9.5	9.8	7.0	15.2
MANASSAS PARK CITY	13	7	4	2								
PLANNING DISTRICT 9	388	281	98	9	62	45	16	1	16.0	16.0	16.3	11.1
CULPEPER COUNTY	125	83	41	1	18	10	7	1	14.4	12.0	17.1	100.0
FAUQUIER COUNTY	139	112	22	5	22	18	4		15.8	16.1	18.2	
MADISON COUNTY	29	22	7		2	2			6.9	9.1		
ORANGE COUNTY	80	53	25	2	18	14	4		22.5	26.4	16.0	
RAPPAHANNOCK COUNTY	15	11	3	1	2	1	1		13.3	9.1	33.3	
PLANNING DISTRICT 10	586	397	166	23	75	53	20	2	12.8	13.4	12.0	8.7
ALBEMARLE COUNTY	111	85	21	5	16	11	4	1	14.4	12.9	19.0	20.0
FLUVANNA COUNTY	23	16	6	1	1	1			4.3	6.3		
GREENE COUNTY	10	7	3		1	1			10.0	14.3		
LOUISA COUNTY	76	54	20	2	15	12	3		19.7	22.2	15.0	
NELSON COUNTY	19	15	4		1	1			5.3	6.7		
CHARLOTTESVILLE CITY	347	220	112	15	41	27	13	1	11.8	12.3	11.6	6.7
PLANNING DISTRICT 11	466	277	182	7	73	39	33	1	15.7	14.1	18.1	14.3
AMHERST COUNTY	56	34	22		10	7	3		17.9	20.6	13.6	
APPOMATTOX COUNTY	20	9	11		4	1	3		20.0	11.1	27.3	
BEDFORD COUNTY	54	44	10		14	12	2		25.9	27.3	20.0	
CAMPBELL COUNTY	66	46	20		9	5	4		13.6	10.9	20.0	
BEDFORD CITY	27	17	8	2	5	3	2		18.5	17.6	25.0	
LYNCHBURG CITY	243	127	111	5	31	11	19	1	12.8	8.7	17.1	20.0

[continued]

TABLE 1
RESIDENT TOTAL INDUCED TERMINATIONS AND TEENAGE INDUCED TERMINATIONS BY RACE WITH PERCENTS TEENAGE INDUCED TERMINATIONS OF TOTAL INDUCED TERMINATIONS BY PLANNING DISTRICT AND CITY OR COUNTY
VIRGINIA, 2010

PLANNING DISTRICT AND CITY / COUNTY	RESIDENT TOTAL INDUCED TERMINATIONS OF PREGNANCY				RESIDENT TEENAGE INDUCED TERMINATIONS OF PREGNANCY				PERCENTS TEENAGE INDUCED OF TOTAL INDUCED TERMINATIONS			
	TOTAL	WHITE	BLACK	OTHER	TOTAL	WHITE	BLACK	OTHER	TOTAL	WHITE	BLACK	OTHER
COMMONWEALTH OF VIRGINIA	24,892	12,144	10,603	2,145	3,147	1,494	1,483	170	12.6	12.3	14.0	7.9
PLANNING DISTRICT 12	390	181	201	8	57	21	36		14.6	11.6	17.9	
FRANKLIN COUNTY	69	49	17	3	8	6	2		11.6	12.2	11.8	
HENRY COUNTY	89	47	40	2	14	4	10		15.7	8.5	25.0	
PATRICK COUNTY	10	9	1		3	3			30.0	33.3		
PITTSYLVANIA COUNTY	158	56	100	2	19	4	15		12.0	7.1	15.0	
DANVILLE CITY	52	14	37	1	10	4	6		19.2	28.6	16.2	
MARTINSVILLE CITY	12	6	6		3		3		25.0		50.0	
PLANNING DISTRICT 13	239	96	140	3	32	14	18		13.4	14.6	12.9	
BRUNSWICK COUNTY	75	29	44	2	7	2	5		9.3	6.9	11.4	
HALIFAX COUNTY	80	33	46	1	15	9	6		18.8	27.3	13.0	
MECKLENBURG COUNTY	84	34	50		10	3	7		11.9	8.8	14.0	
PLANNING DISTRICT 14	203	105	95	3	34	14	19	1	16.7	13.3	20.0	33.3
AMELIA COUNTY	29	20	9		5	2	3		17.2	10.0	33.3	
BUCKINGHAM COUNTY	42	25	16	1	5	4	1		11.9	16.0	6.3	
CHARLOTTE COUNTY	22	11	11		7	2	5		31.8	18.2	45.5	
CUMBERLAND COUNTY	16	6	10		3	1	2		18.8	16.7	20.0	
LUNENBURG COUNTY	19	8	11		4	2	2		21.1	25.0	18.2	
NOTTOWAY COUNTY	37	14	21	2	6	2	3	1	16.2	14.3	14.3	50.0
PRINCE EDWARD COUNTY	38	21	17		4	1	3		10.5	4.8	17.6	
PLANNING DISTRICT 15	3,794	1,433	2,108	253	517	196	295	26	13.6	13.7	14.0	10.3
CHARLES CITY COUNTY	18	2	15	1	4	1	3		22.2	50.0	20.0	
CHESTERFIELD COUNTY	514	279	196	39	83	46	31	6	16.1	16.5	15.8	15.4
GOOCHLAND COUNTY	33	21	10	2	7	5	2		21.2	23.8	20.0	
HANOVER COUNTY	187	130	46	11	35	26	8	1	18.7	20.0	17.4	9.1
HENRICO COUNTY	548	196	301	51	73	24	47	2	13.3	12.2	15.6	3.9
NEW KENT COUNTY	44	31	12	1	4	3	1		9.1	9.7	8.3	
POWHATAN COUNTY	29	26	3		5	4	1		17.2	15.4	33.3	
RICHMOND CITY	2,421	748	1,525	148	306	87	202	17	12.6	11.6	13.2	11.5
PLANNING DISTRICT 16	904	580	282	42	120	81	37	2	13.3	14.0	13.1	4.8
CAROLINE COUNTY	73	39	31	3	12	9	3		16.4	23.1	9.7	
KING GEORGE COUNTY	42	26	14	2	6	6			14.3	23.1		
SPOTSYLVANIA COUNTY	189	130	52	7	25	17	8		13.2	13.1	15.4	
STAFFORD COUNTY	239	150	78	11	32	19	12	1	13.4	12.7	15.4	9.1
FREDERICKSBURG CITY	361	235	107	19	45	30	14	1	12.5	12.8	13.1	5.3
PLANNING DISTRICT 17	109	51	56	2	14	7	7		12.8	13.7	12.5	
LANCASTER COUNTY	19	6	13		2		2		10.5		15.4	
NORTHUMBERLAND COUNTY	25	16	9		5	3	2		20.0	18.8	22.2	
RICHMOND COUNTY	21	10	10	1	1		1		4.8		10.0	
WESTMORELAND COUNTY	44	19	24	1	6	4	2		13.6	21.1	8.3	
PLANNING DISTRICT 18	188	126	56	6	44	27	14	3	23.4	21.4	25.0	50.0
ESSEX COUNTY	38	10	27	1	11	3	8		28.9	30.0	29.6	
GLOUCESTER COUNTY	68	59	7	2	17	13	2	2	25.0	22.0	28.6	100.0
KING AND QUEEN COUNTY	17	11	6		4	3	1		23.5	27.3	16.7	
KING WILLIAM COUNTY	29	19	7	3	7	5	1	1	24.1	26.3	14.3	33.3
MATHEWS COUNTY	19	17	2		3	3			15.8	17.6		
MIDDLESEX COUNTY	17	10	7		2		2		11.8		28.6	
PLANNING DISTRICT 19	713	199	493	21	117	37	79	1	16.4	18.6	16.0	4.8
DINWIDDIE COUNTY	35	24	11		6	5	1		17.1	20.8	9.1	
GREENSVILLE COUNTY	16	2	14		2		2		12.5		14.3	
PRINCE GEORGE COUNTY	75	28	40	7	11	6	5		14.7	21.4	12.5	
SURRY COUNTY	20	7	13		4	1	3		20.0	14.3	23.1	
SUSSEX COUNTY	39	9	30		6	2	4		15.4	22.2	13.3	
COLONIAL HEIGHTS CITY	79	34	43	2	12	6	5	1	15.2	17.6	11.6	50.0
EMPORIA CITY	33	4	29		5		5		15.2		17.2	
HOPEWELL CITY	104	43	60	1	14	4	10		13.5	9.3	16.7	
PETERSBURG CITY	312	48	253	11	57	13	44		18.3	27.1	17.4	
PLANNING DISTRICT 20	5,657	2,101	3,160	396	775	248	483	44	13.7	11.8	15.3	11.1
ISLE OF WIGHT COUNTY	81	46	35		10	7	3		12.3	15.2	8.6	
SOUTHAMPTON COUNTY	24	14	10		4	3	1		16.7	21.4	10.0	
CHESAPEAKE CITY	903	325	530	48	131	42	87	2	14.5	12.9	16.4	4.2
FRANKLIN CITY	40	13	25	2	4	2	2		10.0	15.4	8.0	
NORFOLK CITY	1,604	435	1,059	110	221	49	161	11	13.8	11.3	15.2	10.0
PORTSMOUTH CITY	569	121	438	10	78	12	66		13.7	9.9	15.1	
SUFFOLK CITY	275	78	187	10	54	10	41	3	19.6	12.8	21.9	30.0
VIRGINIA BEACH CITY	2,161	1,069	876	216	273	123	122	28	12.6	11.5	13.9	13.0
PLANNING DISTRICT 21	2,196	792	1,289	115	308	121	175	12	14.0	15.3	13.6	10.4
JAMES CITY COUNTY	43	26	17		5	3	2		11.6	11.5	11.8	
YORK COUNTY	130	91	25	14	25	20	3	2	19.2	22.0	12.0	14.3
HAMPTON CITY	738	204	498	36	106	35	69	2	14.4	17.2	13.9	5.6
NEWPORT NEWS CITY	1,102	344	707	51	140	40	94	6	12.7	11.6	13.3	11.8
POQUOSON CITY	28	27	1		5	5			17.9	18.5		
WILLIAMSBURG CITY	155	100	41	14	27	18	7	2	17.4	18.0	17.1	14.3
PLANNING DISTRICT 22	117	46	57	14	15	5	8	2	12.8	10.9	14.0	14.3
ACCOMACK COUNTY	91	39	39	13	11	5	4	2	12.1	12.8	10.3	15.4
NORTHAMPTON COUNTY	26	7	18	1	4		4		15.4		22.2	
PLANNING DISTRICT 23	7,853	2,893	4,449	511	1,083	369	658	56	13.8	12.8	14.8	11.0
UNKNOWN VA CITY OR COUNTY	1		1		1		1					

NOTE: PLANNING DISTRICT 23, THE HAMPTON ROADS PLANNING DISTRICT, IS THE AGGREGATE OF PLANNING DISTRICTS 20 AND 21.

TABLE 2
RESIDENT TEENAGE INDUCED TERMINATIONS BY AGE AND RACE OF PATIENT
WITH RATES PER 1,000 FEMALES AGES 10-19 POPULATION
BY PLANNING DISTRICT AND CITY OR COUNTY
VIRGINIA, 2010

PLANNING DISTRICT AND CITY / COUNTY	TEENAGE INDUCED TERMINATIONS BY AGE OF PATIENT								TEENAGE INDUCED TERMINATIONS BY RACE OF PATIENT							
	NUMBER OF INDUCED TERMINATIONS				RATES PER 1,000 AGES 10-19				NUMBER OF INDUCED TERMINATIONS				RATES PER 1,000 AGES 10-19			
	TOTAL	10-14	15-17	18-19	TOTAL	10-14	15-17	18-19	TOTAL	WHITE	BLACK	OTHER	TOTAL	WHITE	BLACK	OTHER
COMMONWEALTH OF VIRGINIA	3,147	71	886	2,190	6.1	0.3	5.7	19.3	3,147	1,494	1,483	170	6.1	4.2	11.4	5.0
PLANNING DISTRICT 1	2			2	0.4			1.7	2		2		0.4		13.3	
LEE COUNTY																
SCOTT COUNTY																
WISE COUNTY	2			2	0.8			3.1	2		2		0.8		21.3	
NORTON CITY																
PLANNING DISTRICT 2	4	1	2	1	0.6	0.3	1.0	0.8	4	4			0.6	0.6		
BUCHANAN COUNTY																
DICKENSON COUNTY																
RUSSELL COUNTY	1		1		0.6		1.9		1	1			0.6	0.6		
TAZEWELL COUNTY	3	1	1	1	1.1	0.8	1.2	1.9	3	3			1.1	1.2		
PLANNING DISTRICT 3	20		8	12	1.8		2.3	5.2	20	15	5		1.8	1.4	12.8	
BLAND COUNTY																
CARROLL COUNTY	4		1	3	2.3		1.9	9.6	4	4			2.3	2.4		
GRAYSON COUNTY	3			3	3.2			16.9	3	3			3.2	3.3		
SMYTH COUNTY	3		2	1	1.5		3.3	2.4	3	1	2		1.5	0.5	22.5	
WASHINGTON COUNTY	3		1	2	1.0		1.1	3.0	3	1	2		1.0	0.3	33.9	
WYTHE COUNTY	6		3	3	3.7		5.6	10.0	6	5	1		3.7	3.3	14.7	
BRISTOL CITY	1		1		1.0		3.6		1	1			1.0	1.1		
GALAX CITY																
PLANNING DISTRICT 4	47	2	7	38	3.6	0.5	2.7	6.3	47	31	10	6	3.6	2.6	14.3	11.3
FLOYD COUNTY	2		1	1	2.2		3.3	7.6	2	1		1	2.2	1.1		250.0
GILES COUNTY	5		2	3	4.9		6.0	15.7	5	2	2	1	4.9	2.0	60.6	142.9
MONTGOMERY COUNTY	24	1	3	20	3.3	0.5	2.5	4.9	24	14	7	3	3.3	2.2	18.6	6.4
PULASKI COUNTY	7	1	1	5	3.7	1.1	1.7	14.2	7	5	1	1	3.7	2.8	9.3	76.9
RADFORD CITY	9			9	5.1			6.8	9	9			5.1	5.7		
PLANNING DISTRICT 5	105	5	31	69	6.2	0.6	6.0	19.7	105	59	45	1	6.2	4.4	14.5	2.2
ALLEGHANY COUNTY																
BOTETOURT COUNTY	7			7	3.3			23.3	7	6	1		3.3	3.0	13.7	
CRAIG COUNTY	1			1	3.1			17.9	1	1			3.1	3.1		
ROANOKE COUNTY	44	5	15	24	7.2	1.7	7.7	21.0	44	29	15		7.2	5.4	33.8	
COVINGTON CITY	2			2	5.8			27.8	2	1	1		5.8	3.5	17.9	
ROANOKE CITY	45		13	32	8.6		8.1	28.0	45	19	26		8.6	6.9	11.2	
SALEM CITY	6		3	3	3.4		6.6	4.9	6	3	2	1	3.4	1.9	13.2	19.6
PLANNING DISTRICT 6	53		17	36	2.6		3.4	4.7	53	45	6	2	2.6	2.4	4.3	3.7
AUGUSTA COUNTY	9		3	6	2.0		2.1	7.1	9	9			2.0	2.1		
BATH COUNTY	1			1	3.9			23.8	1	1			3.9	4.0		
HIGHLAND COUNTY																
ROCKBRIDGE COUNTY	1			1	0.8			4.8	1	1			0.8	0.9		
ROCKINGHAM COUNTY	10		4	6	1.9		2.6	5.2	10	10			1.9	2.0		
BUENA VISTA CITY																
HARRISONBURG CITY	17		5	12	3.1		9.4	2.9	17	15		2	3.1	3.2		6.5
LEXINGTON CITY																
STAUNTON CITY	8		2	6	5.2		4.6	12.2	8	5	3		5.2	4.4	8.5	
WAYNESBORO CITY	7		3	4	5.9		8.5	17.3	7	4	3		5.9	4.1	15.3	
PLANNING DISTRICT 7	35		8	27	2.4		1.7	9.8	35	27	8		2.4	2.0	8.3	
CLARKE COUNTY	2			2	2.2			18.3	2	2			2.2	2.3		
FREDERICK COUNTY	7		1	6	1.3		0.6	6.6	7	5	2		1.3	1.0	5.7	
PAGE COUNTY	6		3	3	4.1		6.0	12.2	6	6			4.1	4.3		
SHENANDOAH COUNTY	2		1	1	0.8		1.3	2.3	2	2			0.8	0.8		
WARREN COUNTY	15		2	13	5.8		2.5	25.7	15	10	5		5.8	4.2	33.6	
WINCHESTER CITY	3		1	2	1.8		2.4	3.7	3	2	1		1.8	1.5	3.5	
PLANNING DISTRICT 8	637	13	141	483	4.7	0.2	3.3	22.9	637	405	166	66	4.7	4.3	7.8	3.2
ARLINGTON COUNTY	27	1	4	22	3.9	0.3	1.9	17.1	27	16	9	2	3.9	3.1	9.0	2.3
FAIRFAX COUNTY	206	2	42	162	3.1	0.1	2.0	15.1	206	141	38	27	3.1	3.1	4.7	2.0
LOUDOUN COUNTY	57	1	14	42	2.6	0.1	2.1	16.4	57	46	4	7	2.6	2.7	1.9	2.4
PRINCE WILLIAM COUNTY	160	4	34	122	5.5	0.3	3.7	25.8	160	88	63	9	5.5	4.7	8.3	3.2
ALEXANDRIA CITY	87	2	21	64	18.6	0.9	14.0	70.0	87	44	36	7	18.6	16.2	22.5	19.0
FAIRFAX CITY	24	1	9	14	19.4	1.5	24.6	67.0	24	15	5	4	19.4	16.1	66.7	17.2
FALLS CHURCH CITY	18	1	5	12	22.9	2.3	18.9	142.9	18	14	1	3	22.9	21.8	17.5	34.1
MANASSAS CITY	58	1	12	45	21.8	0.7	14.5	98.3	58	41	10	7	21.8	20.9	18.9	40.5
MANASSAS PARK CITY																
PLANNING DISTRICT 9	62	1	22	39	5.5	0.2	6.2	22.2	62	45	16	1	5.5	4.7	10.7	4.6
CULPEPER COUNTY	18	1	7	10	5.8	0.6	7.1	20.2	18	10	7	1	5.8	4.0	12.5	12.5
FAUQUIER COUNTY	22		8	14	4.6		5.1	19.4	22	18	4		4.6	4.3	8.4	
MADISON COUNTY	2		1	1	2.4		4.0	7.2	2	2			2.4	2.7		
ORANGE COUNTY	18		6	12	8.7		9.5	35.3	18	14	4		8.7	8.2	11.4	
RAPPAHANNOCK COUNTY	2			2	4.6			30.8	2	1	1		4.6	2.4	45.5	
PLANNING DISTRICT 10	75	1	12	62	4.9	0.2	3.0	13.1	75	53	20	2	4.9	4.5	7.9	2.5
ALBEMARLE COUNTY	16		4	12	2.1		2.2	4.2	16	11	4	1	2.1	1.8	4.4	1.8
FLUVANNA COUNTY	1			1	0.6			4.0	1	1			0.6	0.8		
GREENE COUNTY	1			1	0.9			5.1	1	1			0.9	1.0		
LOUISA COUNTY	15		5	10	7.7		7.5	29.6	15	12	3		7.7	8.0	7.0	
NELSON COUNTY	1		1		1.3		4.4		1	1			1.3	1.6		
CHARLOTTESVILLE CITY	41	1	2	38	18.9	1.4	4.2	39.4	41	27	13	1	18.9	20.1	20.0	5.4
PLANNING DISTRICT 11	73	2	25	46	4.1	0.3	5.2	8.4	73	39	33	1	4.1	2.8	8.9	2.6
AMHERST COUNTY	10		3	7	4.4		4.6	11.1	10	7	3		4.4	4.0	6.4	
APPOMATTOX COUNTY	4		2	2	4.4		7.2	13.7	4	1	3		4.4	1.5	12.7	
BEDFORD COUNTY	14		5	9	3.2		3.5	12.2	14	12	2		3.2	3.0	7.3	
CAMPBELL COUNTY	9		3	6	2.5		2.7	8.7	9	5	4		2.5	1.7	6.6	
BEDFORD CITY	5		2	3	13.3		18.2	31.9	5	3	2		13.3	11.6	17.2	
LYNCHBURG CITY	31	2	10	19	5.0	1.1	7.8	6.0	31	11	19	1	5.0	2.7	9.5	5.6

[continued]

TABLE 2
RESIDENT TEENAGE INDUCED TERMINATIONS BY AGE AND RACE OF PATIENT
WITH RATES PER 1,000 FEMALES AGES 10-19 POPULATION
BY PLANNING DISTRICT AND CITY OR COUNTY
VIRGINIA, 2010

PLANNING DISTRICT AND CITY / COUNTY	TEENAGE INDUCED TERMINATIONS BY AGE OF PATIENT								TEENAGE INDUCED TERMINATIONS BY RACE OF PATIENT							
	NUMBER OF INDUCED TERMINATIONS				RATES PER 1,000 AGES 10-19				NUMBER OF INDUCED TERMINATIONS				RATES PER 1,000 AGES 10-19			
	TOTAL	10-14	15-17	18-19	TOTAL	10-14	15-17	18-19	TOTAL	WHITE	BLACK	OTHER	TOTAL	WHITE	BLACK	OTHER
COMMONWEALTH OF VIRGINIA	3,147	71	886	2,190	6.1	0.3	5.7	19.3	3,147	1,494	1,483	170	6.1	4.2	11.4	5.0
PLANNING DISTRICT 12	57	3	15	39	3.8	0.4	3.2	13.0	57	21	36		3.8	2.0	8.1	
FRANKLIN COUNTY	8		3	5	2.3		2.8	6.1	8	6	2		2.3	2.0	4.8	
HENRY COUNTY	14		3	11	4.6		3.0	21.0	14	4	10		4.6	1.8	12.7	
PATRICK COUNTY	3	1	1	1	2.9	1.8	3.2	5.2	3	3			2.9	3.1		
PITTSYLVANIA COUNTY	19	1	7	11	5.1	0.5	5.8	16.7	19	4	15		5.1	1.5	15.0	
DANVILLE CITY	10	1	1	8	3.8	0.8	1.3	13.0	10	4	6		3.8	4.4	3.6	
MARTINSVILLE CITY	3			3	3.4			15.2	3		3		3.4		5.6	
PLANNING DISTRICT 13	32	3	10	19	6.2	1.2	6.1	19.6	32	14	18		6.2	5.4	7.1	
BRUNSWICK COUNTY	7	1	2	4	6.8	2.1	6.5	16.4	7	2	5		6.8	6.5	7.0	
HALIFAX COUNTY	15		5	10	6.5		6.8	23.6	15	9	6		6.5	7.1	5.9	
MECKLENBURG COUNTY	10	2	3	5	5.4	2.1	5.1	16.7	10	3	7		5.4	3.0	8.5	
PLANNING DISTRICT 14	34	1	11	22	5.0	0.3	6.0	10.5	34	14	19	1	5.0	3.2	8.0	11.9
AMELIA COUNTY	5		2	3	6.5		8.3	22.2	5	2	3		6.5	3.6	14.6	
BUCKINGHAM COUNTY	5		1	4	5.4		3.4	20.2	5	4	1		5.4	6.9	2.9	
CHARLOTTE COUNTY	7	1	3	3	8.1	2.4	11.0	17.6	7	2	5		8.1	3.8	15.0	
CUMBERLAND COUNTY	3		1	2	4.5		4.8	14.7	3	1	2		4.5	2.5	7.7	
LUNENBURG COUNTY	4		1	3	5.8		4.5	20.3	4	2	2		5.8	4.7	8.0	
NOTTOWAY COUNTY	6		1	5	6.7		3.8	29.2	6	2	3	1	6.7	4.0	8.1	52.6
PRINCE EDWARD COUNTY	4		2	2	2.0		6.0	1.7	4	1	3		2.0	0.7	4.9	
PLANNING DISTRICT 15	517	8	156	353	7.6	0.2	7.6	22.9	517	196	295	26	7.6	4.9	11.8	8.5
CHARLES CITY COUNTY	4		1	3	10.8		8.3	40.5	4	1	3		10.8	7.3	16.3	
CHESTERFIELD COUNTY	83	1	32	50	3.5	0.1	4.3	10.8	83	46	31	6	3.5	3.0	4.1	6.1
GOOCHLAND COUNTY	7		1	6	5.8		2.7	33.0	7	5	2		5.8	5.3	8.3	
HANOVER COUNTY	35		10	25	4.8		4.3	19.6	35	26	8	1	4.8	4.1	11.0	5.5
HENRICO COUNTY	73	2	19	52	3.7	0.2	3.0	16.4	73	24	47	2	3.7	2.2	6.2	1.6
NEW KENT COUNTY	4		2	2	3.4		5.2	10.9	4	3	1		3.4	3.0	6.0	
POWHATAN COUNTY	5		1	4	2.8		1.7	14.7	5	4	1		2.8	2.5	6.1	
RICHMOND CITY	306	5	90	211	23.4	1.1	30.6	37.6	306	87	202	17	23.4	21.3	24.0	31.1
PLANNING DISTRICT 16	120		45	75	4.7		5.5	15.6	120	81	37	2	4.7	4.3	6.4	2.0
CAROLINE COUNTY	12		5	7	6.9		9.3	22.2	12	9	3		6.9	8.3	4.8	
KING GEORGE COUNTY	6		2	4	3.6		3.8	16.3	6	6			3.6	4.8		
SPOTSYLVANIA COUNTY	25		12	13	2.6		3.7	8.4	25	17	8		2.6	2.3	4.2	
STAFFORD COUNTY	32		13	19	3.0		3.6	11.9	32	19	12	1	3.0	2.4	5.1	2.0
FREDERICKSBURG CITY	45		13	32	23.2		39.6	29.0	45	30	14	1	23.2	23.2	25.1	10.9
PLANNING DISTRICT 17	14		6	8	5.6		7.8	16.0	14	7	7		5.6	4.7	7.2	
LANCASTER COUNTY	2		1	1	3.9		6.9	8.8	2		2		3.9		8.4	
NORTHUMBERLAND COUNTY	5		1	4	9.3		6.7	33.1	5	3	2		9.3	8.9	10.0	
RICHMOND COUNTY	1		1		2.2		6.9		1		1		2.2		7.4	
WESTMORELAND COUNTY	6		3	3	6.0		9.0	16.5	6	4	2		6.0	6.9	5.0	
PLANNING DISTRICT 18	44	1	12	31	7.9	0.4	6.3	31.1	44	27	14	3	7.9	6.2	12.7	22.9
ESSEX COUNTY	11	1	2	8	14.3	2.9	7.5	51.3	11	3	8		14.3	7.7	23.6	
GLOUCESTER COUNTY	17		5	12	7.2		6.3	27.6	17	13	2	2	7.2	6.2	8.0	52.6
KING AND QUEEN COUNTY	4		1	3	10.3		7.8	46.9	4	3	1		10.3	11.5	8.4	
KING WILLIAM COUNTY	7		2	5	6.5		5.5	30.5	7	5	1	1	6.5	6.2	4.4	27.0
MATHEWS COUNTY	3		1	2	6.0		6.1	24.7	3	3			6.0	6.9		
MIDDLESEX COUNTY	2		1	1	4.0		5.7	10.3	2		2		4.0		18.9	
PLANNING DISTRICT 19	117	1	35	81	11.0	0.2	10.4	37.4	117	37	79	1	11.0	7.4	14.5	5.8
DINWIDDIE COUNTY	6		1	5	3.2		1.6	11.9	6	5	1		3.2	4.6	1.3	
GREENSVILLE COUNTY	2		1	1	3.5		6.1	9.5	2		2		3.5		5.2	
PRINCE GEORGE COUNTY	11	1	3	7	4.8	0.9	4.1	16.7	11	6	5		4.8	4.2	6.0	
SURRY COUNTY	4			4	9.3			58.8	4	1	3		9.3	4.6	14.1	
SUSSEX COUNTY	6		3	3	10.8		15.9	28.6	6	2	4		10.8	9.2	11.9	
COLONIAL HEIGHTS CITY	12		1	11	10.7		2.9	57.3	12	6	5	1	10.7	6.6	29.4	20.8
EMPORIA CITY	5		1	4	12.5		8.4	60.6	5		5		12.5		16.6	
HOPEWELL CITY	14		5	9	9.4		10.2	28.2	14	4	10		9.4	5.7	13.2	
PETERSBURG CITY	57		20	37	30.3		35.3	78.9	57	13	44		30.3	68.4	26.2	
PLANNING DISTRICT 20	775	23	223	529	10.2	0.6	9.6	32.5	775	248	483	44	10.2	6.1	15.5	11.5
ISLE OF WIGHT COUNTY	10		4	6	4.3		5.2	16.0	10	7	3		4.3	4.3	4.6	
SOUTHAMPTON COUNTY	4		1	3	3.6		2.7	15.5	4	3	1		3.6	4.3	2.4	
CHESAPEAKE CITY	131	2	35	94	8.0	0.2	6.6	33.9	131	42	87	2	8.0	4.2	15.2	2.9
FRANKLIN CITY	4		1	3	7.3		5.6	24.2	4	2	2		7.3	12.1	5.3	
NORFOLK CITY	221	8	53	160	14.7	1.3	13.6	31.9	221	49	161	11	14.7	9.1	17.8	17.1
PORTSMOUTH CITY	78	4	25	49	13.6	1.5	13.9	39.8	78	12	66		13.6	7.0	16.9	
SUFFOLK CITY	54	4	21	29	9.1	1.3	11.1	29.0	54	10	41	3	9.1	3.8	13.0	23.3
VIRGINIA BEACH CITY	273	5	83	185	9.5	0.4	9.2	33.3	273	123	122	28	9.5	6.6	15.4	12.8
PLANNING DISTRICT 21	308	6	94	208	9.2	0.4	9.6	24.1	308	121	175	12	9.2	6.9	12.2	8.7
JAMES CITY COUNTY	5		2	3	1.2		1.5	4.6	5	3	2		1.2	1.0	2.7	
YORK COUNTY	25	1	6	18	5.0	0.4	3.6	23.8	25	20	3	2	5.0	5.2	3.9	5.7
HAMPTON CITY	106	2	35	69	11.2	0.5	12.9	26.1	106	35	69	2	11.2	11.6	11.2	6.6
NEWPORT NEWS CITY	140	2	43	95	11.3	0.4	11.8	29.1	140	40	94	6	11.3	7.2	14.6	14.1
POQUOSON CITY	5		4	1	5.2		11.9	6.8	5	5			5.2	5.5		
WILLIAMSBURG CITY	27	1	4	22	18.3	5.5	35.1	18.7	27	18	7	2	18.3	15.9	31.4	16.9
PLANNING DISTRICT 22	15		5	10	6.1		6.5	18.7	15	5	8	2	6.1	3.3	8.5	52.6
ACCOMACK COUNTY	11		4	7	6.1		7.2	17.2	11	5	4	2	6.1	4.4	6.2	66.7
NORTHAMPTON COUNTY	4		1	3	6.1		4.7	23.6	4		4		6.1		13.6	
PLANNING DISTRICT 23	1,083	29	317	737	9.9	0.6	9.6	29.6	1,083	369	658	56	9.9	6.3	14.5	10.8
UNKNOWN VA CITY OR COUNTY	1		1						1		1					

NOTE: PLANNING DISTRICT 23, THE HAMPTON ROADS PLANNING DISTRICT, IS THE AGGREGATE OF PLANNING DISTRICTS 20 AND 21.

TABLE 3
RESIDENT TEENAGE NON-MARITAL INDUCED TERMINATIONS BY AGE AND RACE OF PATIENT WITH PERCENTS NON-MARITAL INDUCED TERMINATIONS OF TOTAL INDUCED TERMINATIONS BY PLANNING DISTRICT AND CITY OR COUNTY
VIRGINIA, 2010

PLANNING DISTRICT AND CITY / COUNTY	TEENAGE NON-MARITAL INDUCED TERMINATIONS BY AGE OF PATIENT								TEENAGE NON-MARITAL INDUCED TERMINATIONS BY RACE OF PATIENT							
	NUMBER OF NON-MARITAL INDUCED				PERCENTS NON-MARITAL				NUMBER OF NON-MARITAL INDUCED				PERCENTS NON-MARITAL			
	TOTAL	10-14	15-17	18-19	TOTAL	10-14	15-17	18-19	TOTAL	WHITE	BLACK	OTHER	TOTAL	WHITE	BLACK	OTHER
COMMONWEALTH OF VIRGINIA	2,954	68	855	2,031	93.9	95.8	96.5	92.7	2,954	1,388	1,410	156	93.9	92.9	95.1	91.8
PLANNING DISTRICT 1	1			1	50.0			50.0	1		1		50.0		50.0	
LEE COUNTY																
SCOTT COUNTY																
WISE COUNTY	1			1	50.0			50.0	1		1		50.0		50.0	
NORTON CITY																
PLANNING DISTRICT 2	2		2		50.0		100.0		2	2			50.0	50.0		
BUCHANAN COUNTY																
DICKENSON COUNTY																
RUSSELL COUNTY	1		1		100.0		100.0		1	1			100.0	100.0		
TAZEWELL COUNTY	1		1		33.3		100.0		1	1			33.3	33.3		
PLANNING DISTRICT 3	17		8	9	85.0		100.0	75.0	17	13	4		85.0	86.7	80.0	
BLAND COUNTY																
CARROLL COUNTY	4		1	3	100.0		100.0	100.0	4	4			100.0	100.0		
GRAYSON COUNTY	2			2	66.7			66.7	2	2			66.7	66.7		
SMYTH COUNTY	2		2		66.7		100.0		2	1	1		66.7	100.0	50.0	
WASHINGTON COUNTY	3		1	2	100.0		100.0	100.0	3	1	2		100.0	100.0	100.0	
WYTHE COUNTY	5		3	2	83.3		100.0	66.7	5	4	1		83.3	80.0	100.0	
BRISTOL CITY	1		1		100.0		100.0		1	1			100.0	100.0		
GALAX CITY																
PLANNING DISTRICT 4	31	2	3	26	66.0	100.0	42.9	68.4	31	21	8	2	66.0	67.7	80.0	33.3
FLOYD COUNTY																
GILES COUNTY	1			1	20.0			33.3	1		1		20.0		50.0	
MONTGOMERY COUNTY	19	1	2	16	79.2	100.0	66.7	80.0	19	11	6	2	79.2	78.6	85.7	66.7
PULASKI COUNTY	5	1	1	3	71.4	100.0	100.0	60.0	5	4	1		71.4	80.0	100.0	
RADFORD CITY	6			6	66.7			66.7	6	6			66.7	66.7		
PLANNING DISTRICT 5	65	4	24	37	61.9	80.0	77.4	53.6	65	37	27	1	61.9	62.7	60.0	100.0
ALLEGHANY COUNTY																
BOTETOURT COUNTY	3			3	42.9			42.9	3	2	1		42.9	33.3	100.0	
CRAIG COUNTY	1			1	100.0			100.0	1	1			100.0	100.0		
ROANOKE COUNTY	39	4	14	21	88.6	80.0	93.3	87.5	39	26	13		88.6	89.7	86.7	
COVINGTON CITY	1			1	50.0			50.0	1	1			50.0	100.0		
ROANOKE CITY	17		7	10	37.8		53.8	31.3	17	4	13		37.8	21.1	50.0	
SALEM CITY	4		3	1	66.7		100.0	33.3	4	3		1	66.7	100.0		100.0
PLANNING DISTRICT 6	51		17	34	96.2		100.0	94.4	51	43	6	2	96.2	95.6	100.0	100.0
AUGUSTA COUNTY	9		3	6	100.0		100.0	100.0	9	9			100.0	100.0		
BATH COUNTY																
HIGHLAND COUNTY																
ROCKBRIDGE COUNTY	1			1	100.0			100.0	1	1			100.0	100.0		
ROCKINGHAM COUNTY	10		4	6	100.0		100.0	100.0	10	10			100.0	100.0		
BUENA VISTA CITY																
HARRISONBURG CITY	16		5	11	94.1		100.0	91.7	16	14		2	94.1	93.3		100.0
LEXINGTON CITY																
STAUNTON CITY	8		2	6	100.0		100.0	100.0	8	5	3		100.0	100.0	100.0	
WAYNESBORO CITY	7		3	4	100.0		100.0	100.0	7	4	3		100.0	100.0	100.0	
PLANNING DISTRICT 7	35		8	27	100.0		100.0	100.0	35	27	8		100.0	100.0	100.0	
CLARKE COUNTY	2			2	100.0			100.0	2	2			100.0	100.0		
FREDERICK COUNTY	7		1	6	100.0		100.0	100.0	7	5	2		100.0	100.0	100.0	
PAGE COUNTY	6		3	3	100.0		100.0	100.0	6	6			100.0	100.0		
SHENANDOAH COUNTY	2		1	1	100.0		100.0	100.0	2	2			100.0	100.0		
WARREN COUNTY	15		2	13	100.0		100.0	100.0	15	10	5		100.0	100.0	100.0	
WINCHESTER CITY	3		1	2	100.0		100.0	100.0	3	2	1		100.0	100.0	100.0	
PLANNING DISTRICT 8	623	12	140	471	97.8	92.3	99.3	97.5	623	394	164	65	97.8	97.3	98.8	98.5
ARLINGTON COUNTY	25	1	4	20	92.6	100.0	100.0	90.9	25	14	9	2	92.6	87.5	100.0	100.0
FAIRFAX COUNTY	201	2	42	157	97.6	100.0	100.0	96.9	201	138	37	26	97.6	97.9	97.4	96.3
LOUDOUN COUNTY	55	1	13	41	96.5	100.0	92.9	97.6	55	44	4	7	96.5	95.7	100.0	100.0
PRINCE WILLIAM COUNTY	158	3	34	121	98.8	75.0	100.0	99.2	158	87	62	9	98.8	98.9	98.4	100.0
ALEXANDRIA CITY	87	2	21	64	100.0	100.0	100.0	100.0	87	44	36	7	100.0	100.0	100.0	100.0
FAIRFAX CITY	24	1	9	14	100.0	100.0	100.0	100.0	24	15	5	4	100.0	100.0	100.0	100.0
FALLS CHURCH CITY	17	1	5	11	94.4	100.0	100.0	91.7	17	13	1	3	94.4	92.9	100.0	100.0
MANASSAS CITY	56	1	12	43	96.6	100.0	100.0	95.6	56	39	10	7	96.6	95.1	100.0	100.0
MANASSAS PARK CITY																
PLANNING DISTRICT 9	61	1	22	38	98.4	100.0	100.0	97.4	61	44	16	1	98.4	97.8	100.0	100.0
CULPEPER COUNTY	18	1	7	10	100.0	100.0	100.0	100.0	18	10	7	1	100.0	100.0	100.0	100.0
FAUQUIER COUNTY	21		8	13	95.5		100.0	92.9	21	17	4		95.5	94.4	100.0	
MADISON COUNTY	2		1	1	100.0		100.0	100.0	2	2			100.0	100.0		
ORANGE COUNTY	18		6	12	100.0		100.0	100.0	18	14	4		100.0	100.0	100.0	
RAPPAHANNOCK COUNTY	2			2	100.0			100.0	2	1	1		100.0	100.0	100.0	
PLANNING DISTRICT 10	73	1	12	60	97.3	100.0	100.0	96.8	73	52	19	2	97.3	98.1	95.0	100.0
ALBEMARLE COUNTY	16		4	12	100.0		100.0	100.0	16	11	4	1	100.0	100.0	100.0	100.0
FLUVANNA COUNTY	1			1	100.0			100.0	1	1			100.0	100.0		
GREENE COUNTY																
LOUISA COUNTY	15		5	10	100.0		100.0	100.0	15	12	3		100.0	100.0	100.0	
NELSON COUNTY	1		1		100.0		100.0		1	1			100.0	100.0		
CHARLOTTESVILLE CITY	40	1	2	37	97.6	100.0	100.0	97.4	40	27	12	1	97.6	100.0	92.3	100.0
PLANNING DISTRICT 11	59	2	21	36	80.8	100.0	84.0	78.3	59	32	26	1	80.8	82.1	78.8	100.0
AMHERST COUNTY	9		3	6	90.0		100.0	85.7	9	7	2		90.0	100.0	66.7	
APPOMATTOX COUNTY	4		2	2	100.0		100.0	100.0	4	1	3		100.0	100.0	100.0	
BEDFORD COUNTY	7		2	5	50.0		40.0	55.6	7	7			50.0	58.3		
CAMPBELL COUNTY	7		2	5	77.8		66.7	83.3	7	3	4		77.8	60.0	100.0	
BEDFORD CITY	3		2	1	60.0		100.0	33.3	3	3			60.0	100.0		
LYNCHBURG CITY	29	2	10	17	93.5	100.0	100.0	89.5	29	11	17	1	93.5	100.0	89.5	100.0

[continued]

TABLE 3
RESIDENT TEENAGE NON-MARITAL INDUCED TERMINATIONS BY AGE AND RACE OF PATIENT WITH PERCENTS NON-MARITAL INDUCED TERMINATIONS OF TOTAL INDUCED TERMINATIONS BY PLANNING DISTRICT AND CITY OR COUNTY
VIRGINIA, 2010

PLANNING DISTRICT AND CITY / COUNTY	TEENAGE NON-MARITAL INDUCED TERMINATIONS BY AGE OF PATIENT								TEENAGE NON-MARITAL INDUCED TERMINATIONS BY RACE OF PATIENT							
	NUMBER OF NON-MARITAL INDUCED				PERCENTS NON-MARITAL				NUMBER OF NON-MARITAL INDUCED				PERCENTS NON-MARITAL			
	TOTAL	10-14	15-17	18-19	TOTAL	10-14	15-17	18-19	TOTAL	WHITE	BLACK	OTHER	TOTAL	WHITE	BLACK	OTHER
COMMONWEALTH OF VIRGINIA	2,954	68	855	2,031	93.9	95.8	96.5	92.7	2,954	1,388	1,410	156	93.9	92.9	95.1	91.8
PLANNING DISTRICT 12	48	3	11	34	84.2	100.0	73.3	87.2	48	14	34		84.2	66.7	94.4	
FRANKLIN COUNTY	5		1	4	62.5		33.3	80.0	5	4	1		62.5	66.7	50.0	
HENRY COUNTY	12		3	9	85.7		100.0	81.8	12	2	10		85.7	50.0	100.0	
PATRICK COUNTY	3	1	1	1	100.0	100.0	100.0	100.0	3	3			100.0	100.0		
PITTSYLVANIA COUNTY	17	1	6	10	89.5	100.0	85.7	90.9	17	2	15		89.5	50.0	100.0	
DANVILLE CITY	8	1		7	80.0	100.0		87.5	8	3	5		80.0	75.0	83.3	
MARTINSVILLE CITY	3			3	100.0			100.0	3		3		100.0		100.0	
PLANNING DISTRICT 13	30	3	9	18	93.8	100.0	90.0	94.7	30	13	17		93.8	92.9	94.4	
BRUNSWICK COUNTY	7	1	2	4	100.0	100.0	100.0	100.0	7	2	5		100.0	100.0	100.0	
HALIFAX COUNTY	14		5	9	93.3		100.0	90.0	14	8	6		93.3	88.9	100.0	
MECKLENBURG COUNTY	9	2	2	5	90.0	100.0	66.7	100.0	9	3	6		90.0	100.0	85.7	
PLANNING DISTRICT 14	31	1	11	19	91.2	100.0	100.0	86.4	31	13	18		91.2	92.9	94.7	
AMELIA COUNTY	5		2	3	100.0		100.0	100.0	5	2	3		100.0	100.0	100.0	
BUCKINGHAM COUNTY	4		1	3	80.0		100.0	75.0	4	3	1		80.0	75.0	100.0	
CHARLOTTE COUNTY	7	1	3	3	100.0	100.0	100.0	100.0	7	2	5		100.0	100.0	100.0	
CUMBERLAND COUNTY	3		1	2	100.0		100.0	100.0	3	1	2		100.0	100.0	100.0	
LUNENBURG COUNTY	3		1	2	75.0		100.0	66.7	3	2	1		75.0	100.0	50.0	
NOTTOWAY COUNTY	5		1	4	83.3		100.0	80.0	5	2	3		83.3	100.0	100.0	
PRINCE EDWARD COUNTY	4		2	2	100.0		100.0	100.0	4	1	3		100.0	100.0	100.0	
PLANNING DISTRICT 15	509	8	153	348	98.5	100.0	98.1	98.6	509	192	291	26	98.5	98.0	98.6	100.0
CHARLES CITY COUNTY	4		1	3	100.0		100.0	100.0	4	1	3		100.0	100.0	100.0	
CHESTERFIELD COUNTY	80	1	30	49	96.4	100.0	93.8	98.0	80	45	29	6	96.4	97.8	93.5	100.0
GOOCHLAND COUNTY	7		1	6	100.0		100.0	100.0	7	5	2		100.0	100.0	100.0	
HANOVER COUNTY	35		10	25	100.0		100.0	100.0	35	26	8	1	100.0	100.0	100.0	100.0
HENRICO COUNTY	72	2	19	51	98.6	100.0	100.0	98.1	72	23	47	2	98.6	95.8	100.0	100.0
NEW KENT COUNTY	4		2	2	100.0		100.0	100.0	4	3	1		100.0	100.0	100.0	
POWHATAN COUNTY	5		1	4	100.0		100.0	100.0	5	4	1		100.0	100.0	100.0	
RICHMOND CITY	302	5	89	208	98.7	100.0	98.9	98.6	302	85	200	17	98.7	97.7	99.0	100.0
PLANNING DISTRICT 16	120		45	75	100.0		100.0	100.0	120	81	37	2	100.0	100.0	100.0	100.0
CAROLINE COUNTY	12		5	7	100.0		100.0	100.0	12	9	3		100.0	100.0	100.0	
KING GEORGE COUNTY	6		2	4	100.0		100.0	100.0	6	6			100.0	100.0		
SPOTSYLVANIA COUNTY	25		12	13	100.0		100.0	100.0	25	17	8		100.0	100.0	100.0	
STAFFORD COUNTY	32		13	19	100.0		100.0	100.0	32	19	12	1	100.0	100.0	100.0	100.0
FREDERICKSBURG CITY	45		13	32	100.0		100.0	100.0	45	30	14	1	100.0	100.0	100.0	100.0
PLANNING DISTRICT 17	14		6	8	100.0		100.0	100.0	14	7	7		100.0	100.0	100.0	
LANCASTER COUNTY	2		1	1	100.0		100.0	100.0	2		2		100.0		100.0	
NORTHUMBERLAND COUNTY	5		1	4	100.0		100.0	100.0	5	3	2		100.0	100.0	100.0	
RICHMOND COUNTY	1		1		100.0		100.0		1		1		100.0		100.0	
WESTMORELAND COUNTY	6		3	3	100.0		100.0	100.0	6	4	2		100.0	100.0	100.0	
PLANNING DISTRICT 18	40	1	12	27	90.9	100.0	100.0	87.1	40	24	13	3	90.9	88.9	92.9	100.0
ESSEX COUNTY	10	1	2	7	90.9	100.0	100.0	87.5	10	2	8		90.9	66.7	100.0	
GLOUCESTER COUNTY	14		5	9	82.4		100.0	75.0	14	11	1	2	82.4	84.6	50.0	100.0
KING AND QUEEN COUNTY	4		1	3	100.0		100.0	100.0	4	3	1		100.0	100.0	100.0	
KING WILLIAM COUNTY	7		2	5	100.0		100.0	100.0	7	5	1	1	100.0	100.0	100.0	100.0
MATHEWS COUNTY	3		1	2	100.0		100.0	100.0	3	3			100.0	100.0		
MIDDLESEX COUNTY	2		1	1	100.0		100.0	100.0	2		2		100.0		100.0	
PLANNING DISTRICT 19	114	1	34	79	97.4	100.0	97.1	97.5	114	35	78	1	97.4	94.6	98.7	100.0
DINWIDDIE COUNTY	5			5	83.3			100.0	5	4	1		83.3	80.0	100.0	
GREENSVILLE COUNTY	2		1	1	100.0		100.0	100.0	2		2		100.0		100.0	
PRINCE GEORGE COUNTY	11	1	3	7	100.0	100.0	100.0	100.0	11	6	5		100.0	100.0	100.0	
SURRY COUNTY	4			4	100.0			100.0	4	1	3		100.0	100.0	100.0	
SUSSEX COUNTY	5		3	2	83.3		100.0	66.7	5	1	4		83.3	50.0	100.0	
COLONIAL HEIGHTS CITY	12		1	11	100.0		100.0	100.0	12	6	5	1	100.0	100.0	100.0	100.0
EMPORIA CITY	5		1	4	100.0		100.0	100.0	5		5		100.0		100.0	
HOPEWELL CITY	14		5	9	100.0		100.0	100.0	14	4	10		100.0	100.0	100.0	
PETERSBURG CITY	56		20	36	98.2		100.0	97.3	56	13	43		98.2	100.0	97.7	
PLANNING DISTRICT 20	727	23	218	486	93.8	100.0	97.8	91.9	727	225	465	37	93.8	90.7	96.3	84.1
ISLE OF WIGHT COUNTY	10		4	6	100.0		100.0	100.0	10	7	3		100.0	100.0	100.0	
SOUTHAMPTON COUNTY	3			3	75.0			100.0	3	2	1		75.0	66.7	100.0	
CHESAPEAKE CITY	127	2	35	90	96.9	100.0	100.0	95.7	127	41	84	2	96.9	97.6	96.6	100.0
FRANKLIN CITY	4		1	3	100.0		100.0	100.0	4	2	2		100.0	100.0	100.0	
NORFOLK CITY	210	8	52	150	95.0	100.0	98.1	93.8	210	44	156	10	95.0	89.8	96.9	90.9
PORTSMOUTH CITY	72	4	25	43	92.3	100.0	100.0	87.8	72	11	61		92.3	91.7	92.4	
SUFFOLK CITY	52	4	21	27	96.3	100.0	100.0	93.1	52	9	41	2	96.3	90.0	100.0	66.7
VIRGINIA BEACH CITY	249	5	80	164	91.2	100.0	96.4	88.6	249	109	117	23	91.2	88.6	95.9	82.1
PLANNING DISTRICT 21	288	6	93	189	93.5	100.0	98.9	90.9	288	114	163	11	93.5	94.2	93.1	91.7
JAMES CITY COUNTY	5		2	3	100.0		100.0	100.0	5	3	2		100.0	100.0	100.0	
YORK COUNTY	23	1	6	16	92.0	100.0	100.0	88.9	23	18	3	2	92.0	90.0	100.0	100.0
HAMPTON CITY	101	2	35	64	95.3	100.0	100.0	92.8	101	34	65	2	95.3	97.1	94.2	100.0
NEWPORT NEWS CITY	128	2	42	84	91.4	100.0	97.7	88.4	128	37	86	5	91.4	92.5	91.5	83.3
POQUOSON CITY	5		4	1	100.0		100.0	100.0	5	5			100.0	100.0		
WILLIAMSBURG CITY	26	1	4	21	96.3	100.0	100.0	95.5	26	17	7	2	96.3	94.4	100.0	100.0
PLANNING DISTRICT 22	14		5	9	93.3		100.0	90.0	14	5	7	2	93.3	100.0	87.5	100.0
ACCOMACK COUNTY	10		4	6	90.9		100.0	85.7	10	5	3	2	90.9	100.0	75.0	100.0
NORTHAMPTON COUNTY	4		1	3	100.0		100.0	100.0	4		4		100.0		100.0	
PLANNING DISTRICT 23	1,015	29	311	675	93.7	100.0	98.1	91.6	1,015	339	628	48	93.7	91.9	95.4	85.7
UNKNOWN VA CITY OR COUNTY	1		1						1		1					

NOTE: PLANNING DISTRICT 23, THE HAMPTON ROADS PLANNING DISTRICT, IS THE AGGREGATE OF PLANNING DISTRICTS 20 AND 21.

TABLE 4
RESIDENT TEENAGE INDUCED TERMINATIONS OF PREGNANCY BY AGE AND RACE OF PATIENT BY PLANNING DISTRICT AND CITY OR COUNTY
VIRGINIA, 2010

PLANNING DISTRICT AND CITY/COUNTY	RACE	TEENAGE INDUCED TERMINATIONS	AGE OF PATIENT									
			AGE 10	AGE 11	AGE 12	AGE 13	AGE 14	AGE 15	AGE 16	AGE 17	AGE 18	AGE 19
COMMONWEALTH OF VIRGINIA	TOTAL	3,147			2	12	57	182	280	424	908	1,282
	WHITE	1,494				5	21	73	130	198	438	629
	BLACK	1,483			2	6	36	102	141	206	418	572
	OTHER	170				1		7	9	20	52	81
PLANNING DISTRICT 1	TOTAL	2									1	1
	WHITE											
	BLACK	2									1	1
	OTHER											
LEE COUNTY	TOTAL											
	WHITE											
	BLACK											
	OTHER											
SCOTT COUNTY	TOTAL											
	WHITE											
	BLACK											
	OTHER											
WISE COUNTY	TOTAL	2									1	1
	WHITE											
	BLACK	2									1	1
	OTHER											
NORTON CITY	TOTAL											
	WHITE											
	BLACK											
	OTHER											
PLANNING DISTRICT 2	TOTAL	4					1			2		1
	WHITE	4					1			2		1
	BLACK											
	OTHER											
BUCHANAN COUNTY	TOTAL											
	WHITE											
	BLACK											
	OTHER											
DICKENSON COUNTY	TOTAL											
	WHITE											
	BLACK											
	OTHER											
RUSSELL COUNTY	TOTAL	1								1		
	WHITE	1								1		
	BLACK											
	OTHER											
TAZEWELL COUNTY	TOTAL	3					1			1		1
	WHITE	3					1			1		1
	BLACK											
	OTHER											
PLANNING DISTRICT 3	TOTAL	20						2	1	5	6	6
	WHITE	15						2	1	4	5	3
	BLACK	5								1	1	3
	OTHER											
BLAND COUNTY	TOTAL											
	WHITE											
	BLACK											
	OTHER											
CARROLL COUNTY	TOTAL	4								1	3	
	WHITE	4								1	3	
	BLACK											
	OTHER											
GRAYSON COUNTY	TOTAL	3									2	1
	WHITE	3									2	1
	BLACK											
	OTHER											
SMYTH COUNTY	TOTAL	3						1		1		1
	WHITE	1						1				
	BLACK	2								1		1
	OTHER											
WASHINGTON COUNTY	TOTAL	3								1	1	1
	WHITE	1								1		
	BLACK	2									1	1
	OTHER											
WYTHE COUNTY	TOTAL	6						1	1	1		3
	WHITE	5						1	1	1		2
	BLACK	1										1
	OTHER											
BRISTOL CITY	TOTAL	1								1		
	WHITE	1								1		
	BLACK											
	OTHER											
GALAX CITY	TOTAL											
	WHITE											
	BLACK											
	OTHER											
PLANNING DISTRICT 4	TOTAL	47				1	1	4	2	1	13	25
	WHITE	31						3	1		9	18
	BLACK	10				1	1	1		1	3	3
	OTHER	6							1		1	4

TABLE 4
RESIDENT TEENAGE INDUCED TERMINATIONS OF PREGNANCY BY AGE AND RACE OF PATIENT BY PLANNING DISTRICT AND CITY OR COUNTY
VIRGINIA, 2010

PLANNING DISTRICT AND CITY/COUNTY	RACE	TEENAGE INDUCED TERMINATIONS	AGE OF PATIENT									
			AGE 10	AGE 11	AGE 12	AGE 13	AGE 14	AGE 15	AGE 16	AGE 17	AGE 18	AGE 19
COMMONWEALTH OF VIRGINIA	TOTAL	3,147			2	12	57	182	280	424	908	1,282
	WHITE	1,494				5	21	73	130	198	438	629
	BLACK	1,483			2	6	36	102	141	206	418	572
	OTHER	170				1		7	9	20	52	81
FLOYD COUNTY	TOTAL	2						1				1
	WHITE	1						1				
	BLACK											
	OTHER	1										1
GILES COUNTY	TOTAL	5						1		1		3
	WHITE	2						1				1
	BLACK	2								1		1
	OTHER	1										1
MONTGOMERY COUNTY	TOTAL	24					1	1	2		9	11
	WHITE	14							1		5	8
	BLACK	7					1	1			3	2
	OTHER	3							1		1	1
PULASKI COUNTY	TOTAL	7				1		1			1	4
	WHITE	5						1			1	3
	BLACK	1				1						
	OTHER	1										1
RADFORD CITY	TOTAL	9									3	6
	WHITE	9									3	6
	BLACK											
	OTHER											
PLANNING DISTRICT 5	TOTAL	105				1	4	6	8	17	23	46
	WHITE	59					2	2	3	10	12	30
	BLACK	45				1	2	3	5	7	11	16
	OTHER	1						1				
ALLEGHANY COUNTY	TOTAL											
	WHITE											
	BLACK											
	OTHER											
BOTETOURT COUNTY	TOTAL	7									3	4
	WHITE	6									2	4
	BLACK	1									1	
	OTHER											
CRAIG COUNTY	TOTAL	1									1	
	WHITE	1									1	
	BLACK											
	OTHER											
ROANOKE COUNTY	TOTAL	44				1	4	2	6	7	7	17
	WHITE	29					2	1	3	5	5	13
	BLACK	15				1	2	1	3	2	2	4
	OTHER											
COVINGTON CITY	TOTAL	2										2
	WHITE	1										1
	BLACK	1										1
	OTHER											
ROANOKE CITY	TOTAL	45						2	2	9	10	22
	WHITE	19								4	3	12
	BLACK	26						2	2	5	7	10
	OTHER											
SALEM CITY	TOTAL	6						2		1	2	1
	WHITE	3						1		1	1	
	BLACK	2									1	1
	OTHER	1						1				
PLANNING DISTRICT 6	TOTAL	53						5	5	7	9	27
	WHITE	45						4	5	6	9	21
	BLACK	6						1		1		4
	OTHER	2										2
AUGUSTA COUNTY	TOTAL	9						3				6
	WHITE	9						3				6
	BLACK											
	OTHER											
BATH COUNTY	TOTAL	1									1	
	WHITE	1									1	
	BLACK											
	OTHER											
HIGHLAND COUNTY	TOTAL											
	WHITE											
	BLACK											
	OTHER											
ROCKBRIDGE COUNTY	TOTAL	1										1
	WHITE	1										1
	BLACK											
	OTHER											
ROCKINGHAM COUNTY	TOTAL	10							1	3	2	4
	WHITE	10							1	3	2	4
	BLACK											
	OTHER											
BUENA VISTA CITY	TOTAL											
	WHITE											
	BLACK											
	OTHER											

TABLE 4
RESIDENT TEENAGE INDUCED TERMINATIONS OF PREGNANCY BY AGE AND RACE OF PATIENT BY PLANNING DISTRICT AND CITY OR COUNTY
VIRGINIA, 2010

PLANNING DISTRICT AND CITY/COUNTY	RACE	TEENAGE INDUCED TERMINATIONS	AGE OF PATIENT									
			AGE 10	AGE 11	AGE 12	AGE 13	AGE 14	AGE 15	AGE 16	AGE 17	AGE 18	AGE 19
COMMONWEALTH OF VIRGINIA	TOTAL	3,147			2	12	57	182	280	424	908	1,282
	WHITE	1,494				5	21	73	130	198	438	629
	BLACK	1,483			2	6	36	102	141	206	418	572
	OTHER	170				1		7	9	20	52	81
HARRISONBURG CITY	TOTAL	17						1	4		2	10
	WHITE	15						1	4		2	8
	BLACK											
	OTHER	2										2
LEXINGTON CITY	TOTAL											
	WHITE											
	BLACK											
	OTHER											
STAUNTON CITY	TOTAL	8								2	3	3
	WHITE	5								2	3	
	BLACK	3										3
	OTHER											
WAYNESBORO CITY	TOTAL	7						1		2	1	3
	WHITE	4								1	1	2
	BLACK	3						1		1		1
	OTHER											
PLANNING DISTRICT 7	TOTAL	35						1	3	4	9	18
	WHITE	27						1	3	2	6	15
	BLACK	8								2	3	3
	OTHER											
CLARKE COUNTY	TOTAL	2										2
	WHITE	2										2
	BLACK											
	OTHER											
FREDERICK COUNTY	TOTAL	7							1		1	5
	WHITE	5							1			4
	BLACK	2									1	1
	OTHER											
PAGE COUNTY	TOTAL	6						1	1	1	2	1
	WHITE	6						1	1	1	2	1
	BLACK											
	OTHER											
SHENANDOAH COUNTY	TOTAL	2							1			1
	WHITE	2							1			1
	BLACK											
	OTHER											
WARREN COUNTY	TOTAL	15								2	5	8
	WHITE	10									3	7
	BLACK	5								2	2	1
	OTHER											
WINCHESTER CITY	TOTAL	3								1	1	1
	WHITE	2								1	1	
	BLACK	1										1
	OTHER											
PLANNING DISTRICT 8	TOTAL	637				3	10	20	47	74	210	273
	WHITE	405				2	4	9	33	47	132	178
	BLACK	166					6	10	13	20	56	61
	OTHER	66				1		1	1	7	22	34
ARLINGTON COUNTY	TOTAL	27				1		3	1		11	11
	WHITE	16				1			1		5	9
	BLACK	9						3			4	2
	OTHER	2									2	
FAIRFAX COUNTY	TOTAL	206					2	7	11	24	67	95
	WHITE	141					1	5	11	17	46	61
	BLACK	38					1	2		4	13	18
	OTHER	27								3	8	16
LOUDOUN COUNTY	TOTAL	57				1		1	8	5	18	24
	WHITE	46				1		1	7	4	13	20
	BLACK	4							1		1	2
	OTHER	7								1	4	2
PRINCE WILLIAM COUNTY	TOTAL	160				1	3	4	8	22	52	70
	WHITE	88					1	1	3	11	26	46
	BLACK	63					2	3	5	10	23	20
	OTHER	9				1				1	3	4
ALEXANDRIA CITY	TOTAL	87					2	2	8	11	31	33
	WHITE	44						1	3	6	17	17
	BLACK	36					2	1	4	4	11	14
	OTHER	7							1	1	3	2
FAIRFAX CITY	TOTAL	24					1	1	5	3	5	9
	WHITE	15					1	1	4	1	5	3
	BLACK	5							1	1		3
	OTHER	4								1		3
FALLS CHURCH CITY	TOTAL	18					1		2	3	7	5
	WHITE	14					1		1	3	6	3
	BLACK	1							1			
	OTHER	3									1	2
MANASSAS CITY	TOTAL	58					1	2	4	6	19	26
	WHITE	41							3	5	14	19
	BLACK	10					1	1	1	1	4	2
	OTHER	7						1			1	5

TABLE 4
RESIDENT TEENAGE INDUCED TERMINATIONS OF PREGNANCY BY AGE AND RACE OF PATIENT BY PLANNING DISTRICT AND CITY OR COUNTY
VIRGINIA, 2010

PLANNING DISTRICT AND CITY/COUNTY	RACE	TEENAGE INDUCED TERMINATIONS	AGE OF PATIENT									
			AGE 10	AGE 11	AGE 12	AGE 13	AGE 14	AGE 15	AGE 16	AGE 17	AGE 18	AGE 19
COMMONWEALTH OF VIRGINIA	TOTAL	3,147			2	12	57	182	280	424	908	1,282
	WHITE	1,494				5	21	73	130	198	438	629
	BLACK	1,483			2	6	36	102	141	206	418	572
	OTHER	170				1		7	9	20	52	81
MANASSAS PARK CITY	TOTAL											
	WHITE											
	BLACK											
	OTHER											
PLANNING DISTRICT 9	TOTAL	62					1	3	9	10	17	22
	WHITE	45					1	2	6	8	12	16
	BLACK	16						1	3	2	5	5
	OTHER	1										1
CULPEPER COUNTY	TOTAL	18					1	2	2	3	4	6
	WHITE	10					1	1	1	1	2	4
	BLACK	7						1	1	2	2	1
	OTHER	1										1
FAUQUIER COUNTY	TOTAL	22							3	5	4	10
	WHITE	18							2	5	3	8
	BLACK	4							1		1	2
	OTHER											
MADISON COUNTY	TOTAL	2							1			1
	WHITE	2							1			1
	BLACK											
	OTHER											
ORANGE COUNTY	TOTAL	18						1	3	2	7	5
	WHITE	14						1	2	2	6	3
	BLACK	4							1		1	2
	OTHER											
RAPPAHANNOCK COUNTY	TOTAL	2									2	
	WHITE	1									1	
	BLACK	1									1	
	OTHER											
PLANNING DISTRICT 10	TOTAL	75				1		2	5	5	31	31
	WHITE	53				1		2	4	3	20	23
	BLACK	20							1	2	10	7
	OTHER	2									1	1
ALBEMARLE COUNTY	TOTAL	16						1	3		7	5
	WHITE	11						1	2		4	4
	BLACK	4							1		2	1
	OTHER	1									1	
FLUVANNA COUNTY	TOTAL	1									1	
	WHITE	1									1	
	BLACK											
	OTHER											
GREENE COUNTY	TOTAL	1									1	
	WHITE	1									1	
	BLACK											
	OTHER											
LOUISA COUNTY	TOTAL	15						1	2	2	7	3
	WHITE	12						1	2		6	3
	BLACK	3								2	1	
	OTHER											
NELSON COUNTY	TOTAL	1								1		
	WHITE	1								1		
	BLACK											
	OTHER											
CHARLOTTESVILLE CITY	TOTAL	41				1				2	15	23
	WHITE	27				1				2	8	16
	BLACK	13									7	6
	OTHER	1										1
PLANNING DISTRICT 11	TOTAL	73				1	1	4	8	13	19	27
	WHITE	39						2	5	8	11	13
	BLACK	33				1	1	2	3	5	8	13
	OTHER	1										1
AMHERST COUNTY	TOTAL	10						1	2		4	3
	WHITE	7						1	1		3	2
	BLACK	3							1		1	1
	OTHER											
APPOMATTOX COUNTY	TOTAL	4						1		1	1	1
	WHITE	1						1				
	BLACK	3								1	1	1
	OTHER											
BEDFORD COUNTY	TOTAL	14							2	3	4	5
	WHITE	12							2	3	3	4
	BLACK	2									1	1
	OTHER											
CAMPBELL COUNTY	TOTAL	9						1	1	1	3	3
	WHITE	5							1		3	1
	BLACK	4						1		1		2
	OTHER											
BEDFORD CITY	TOTAL	5								2	1	2
	WHITE	3								2		1
	BLACK	2									1	1
	OTHER											

TABLE 4
RESIDENT TEENAGE INDUCED TERMINATIONS OF PREGNANCY BY AGE AND RACE OF PATIENT BY PLANNING DISTRICT AND CITY OR COUNTY
VIRGINIA, 2010

PLANNING DISTRICT AND CITY/COUNTY	RACE	TEENAGE INDUCED TERMINATIONS	AGE OF PATIENT									
			AGE 10	AGE 11	AGE 12	AGE 13	AGE 14	AGE 15	AGE 16	AGE 17	AGE 18	AGE 19
COMMONWEALTH OF VIRGINIA	TOTAL	3,147			2	12	57	182	280	424	908	1,282
	WHITE	1,494				5	21	73	130	198	438	629
	BLACK	1,483			2	6	36	102	141	206	418	572
	OTHER	170				1		7	9	20	52	81
LYNCHBURG CITY	TOTAL	31				1	1	1	3	6	6	13
	WHITE	11							1	3	2	5
	BLACK	19				1	1	1	2	3	4	7
	OTHER	1										1
PLANNING DISTRICT 12	TOTAL	57					3		6	9	16	23
	WHITE	21					2		3	3	6	7
	BLACK	36					1		3	6	10	16
	OTHER											
FRANKLIN COUNTY	TOTAL	8							1	2	2	3
	WHITE	6							1	1	2	2
	BLACK	2								1		1
	OTHER											
HENRY COUNTY	TOTAL	14							2	1	3	8
	WHITE	4							1		2	1
	BLACK	10							1	1	1	7
	OTHER											
PATRICK COUNTY	TOTAL	3					1			1		1
	WHITE	3					1			1		1
	BLACK											
	OTHER											
PITTSYLVANIA COUNTY	TOTAL	19					1		3	4	5	6
	WHITE	4							1	1		2
	BLACK	15					1		2	3	5	4
	OTHER											
DANVILLE CITY	TOTAL	10					1			1	5	3
	WHITE	4					1				2	1
	BLACK	6								1	3	2
	OTHER											
MARTINSVILLE CITY	TOTAL	3									1	2
	WHITE											
	BLACK	3									1	2
	OTHER											
PLANNING DISTRICT 13	TOTAL	32					3	1	1	8	7	12
	WHITE	14					2			5	3	4
	BLACK	18					1	1	1	3	4	8
	OTHER											
BRUNSWICK COUNTY	TOTAL	7					1		1	1		4
	WHITE	2					1			1		
	BLACK	5							1			4
	OTHER											
HALIFAX COUNTY	TOTAL	15								5	5	5
	WHITE	9								3	2	4
	BLACK	6								2	3	1
	OTHER											
MECKLENBURG COUNTY	TOTAL	10					2	1		2	2	3
	WHITE	3					1			1	1	
	BLACK	7					1	1		1	1	3
	OTHER											
PLANNING DISTRICT 14	TOTAL	34					1	5	3	3	11	11
	WHITE	14						1	1	1	7	4
	BLACK	19					1	4	2	2	4	6
	OTHER	1										1
AMELIA COUNTY	TOTAL	5						1	1		2	1
	WHITE	2									1	1
	BLACK	3						1	1		1	
	OTHER											
BUCKINGHAM COUNTY	TOTAL	5								1	2	2
	WHITE	4								1	1	2
	BLACK	1									1	
	OTHER											
CHARLOTTE COUNTY	TOTAL	7					1	2	1		2	1
	WHITE	2							1		1	
	BLACK	5					1	2			1	1
	OTHER											
CUMBERLAND COUNTY	TOTAL	3								1	1	1
	WHITE	1									1	
	BLACK	2								1		1
	OTHER											
LUNENBURG COUNTY	TOTAL	4						1			1	2
	WHITE	2						1			1	
	BLACK	2										2
	OTHER											
NOTTOWAY COUNTY	TOTAL	6								1	2	3
	WHITE	2									1	1
	BLACK	3								1	1	1
	OTHER	1										1
PRINCE EDWARD COUNTY	TOTAL	4						1	1		1	1
	WHITE	1									1	
	BLACK	3						1	1			1
	OTHER											

TABLE 4
RESIDENT TEENAGE INDUCED TERMINATIONS OF PREGNANCY BY AGE AND RACE OF PATIENT BY PLANNING DISTRICT AND CITY OR COUNTY
VIRGINIA, 2010

PLANNING DISTRICT AND CITY/COUNTY	RACE	TEENAGE INDUCED TERMINATIONS	AGE OF PATIENT									
			AGE 10	AGE 11	AGE 12	AGE 13	AGE 14	AGE 15	AGE 16	AGE 17	AGE 18	AGE 19
COMMONWEALTH OF VIRGINIA	TOTAL	3,147			2	12	57	182	280	424	908	1,282
	WHITE	1,494				5	21	73	130	198	438	629
	BLACK	1,483			2	6	36	102	141	206	418	572
	OTHER	170				1		7	9	20	52	81
PLANNING DISTRICT 15	TOTAL	517			1		7	28	58	70	147	206
	WHITE	196					1	11	23	30	50	81
	BLACK	295			1		6	17	33	36	88	114
	OTHER	26							2	4	9	11
CHARLES CITY COUNTY	TOTAL	4								1		3
	WHITE	1										1
	BLACK	3								1		2
	OTHER											
CHESTERFIELD COUNTY	TOTAL	83					1	6	12	14	23	27
	WHITE	46					1	2	7	8	11	17
	BLACK	31						4	5	4	10	8
	OTHER	6								2	2	2
GOOCHLAND COUNTY	TOTAL	7							1		4	2
	WHITE	5							1		3	1
	BLACK	2									1	1
	OTHER											
HANOVER COUNTY	TOTAL	35						3	2	5	8	17
	WHITE	26						3		4	6	13
	BLACK	8							1	1	2	4
	OTHER	1							1			
HENRICO COUNTY	TOTAL	73			1		1	2	8	9	19	33
	WHITE	24						1	5	2	8	8
	BLACK	47			1		1	1	3	7	10	24
	OTHER	2									1	1
NEW KENT COUNTY	TOTAL	4							2			2
	WHITE	3							1			2
	BLACK	1							1			
	OTHER											
POWHATAN COUNTY	TOTAL	5								1	3	1
	WHITE	4								1	2	1
	BLACK	1									1	
	OTHER											
RICHMOND CITY	TOTAL	306					5	17	33	40	90	121
	WHITE	87						5	9	15	20	38
	BLACK	202					5	12	23	23	64	75
	OTHER	17							1	2	6	8
PLANNING DISTRICT 16	TOTAL	120						12	16	17	39	36
	WHITE	81						7	8	9	28	29
	BLACK	37						5	8	8	10	6
	OTHER	2									1	1
CAROLINE COUNTY	TOTAL	12						2	3		3	4
	WHITE	9						1	3		1	4
	BLACK	3						1			2	
	OTHER											
KING GEORGE COUNTY	TOTAL	6								2	2	2
	WHITE	6								2	2	2
	BLACK											
	OTHER											
SPOTSYLVANIA COUNTY	TOTAL	25						2	6	4	8	5
	WHITE	17						2	2	2	6	5
	BLACK	8							4	2	2	
	OTHER											
STAFFORD COUNTY	TOTAL	32						3	3	7	9	10
	WHITE	19						1	2	3	6	7
	BLACK	12						2	1	4	2	3
	OTHER	1									1	
FREDERICKSBURG CITY	TOTAL	45						5	4	4	17	15
	WHITE	30						3	1	2	13	11
	BLACK	14						2	3	2	4	3
	OTHER	1										1
PLANNING DISTRICT 17	TOTAL	14						1	2	3	1	7
	WHITE	7						1	1	2		3
	BLACK	7							1	1	1	4
	OTHER											
LANCASTER COUNTY	TOTAL	2							1			1
	WHITE											
	BLACK	2							1			1
	OTHER											
NORTHUMBERLAND COUNTY	TOTAL	5								1		4
	WHITE	3								1		2
	BLACK	2										2
	OTHER											
RICHMOND COUNTY	TOTAL	1								1		
	WHITE											
	BLACK	1								1		
	OTHER											
WESTMORELAND COUNTY	TOTAL	6						1	1	1	1	2
	WHITE	4						1	1	1		1
	BLACK	2									1	1
	OTHER											

TABLE 4
RESIDENT TEENAGE INDUCED TERMINATIONS OF PREGNANCY BY AGE AND RACE OF PATIENT BY PLANNING DISTRICT AND CITY OR COUNTY
VIRGINIA, 2010

PLANNING DISTRICT AND CITY/COUNTY	RACE	TEENAGE INDUCED TERMINATIONS	AGE OF PATIENT									
			AGE 10	AGE 11	AGE 12	AGE 13	AGE 14	AGE 15	AGE 16	AGE 17	AGE 18	AGE 19
COMMONWEALTH OF VIRGINIA	TOTAL	3,147			2	12	57	182	280	424	908	1,282
	WHITE	1,494				5	21	73	130	198	438	629
	BLACK	1,483			2	6	36	102	141	206	418	572
	OTHER	170				1		7	9	20	52	81
PLANNING DISTRICT 18	TOTAL	44					1	2	5	5	16	15
	WHITE	27						2	5	2	10	8
	BLACK	14					1			3	4	6
	OTHER	3									2	1
ESSEX COUNTY	TOTAL	11					1			2	2	6
	WHITE	3									2	1
	BLACK	8					1			2		5
	OTHER											
GLOUCESTER COUNTY	TOTAL	17						1	2	2	5	7
	WHITE	13						1	2	2	3	5
	BLACK	2									1	1
	OTHER	2									1	1
KING AND QUEEN COUNTY	TOTAL	4							1		3	
	WHITE	3							1		2	
	BLACK	1									1	
	OTHER											
KING WILLIAM COUNTY	TOTAL	7						1	1		4	1
	WHITE	5						1	1		2	1
	BLACK	1									1	
	OTHER	1									1	
MATHEWS COUNTY	TOTAL	3							1		1	1
	WHITE	3							1		1	1
	BLACK											
	OTHER											
MIDDLESEX COUNTY	TOTAL	2								1	1	
	WHITE											
	BLACK	2								1	1	
	OTHER											
PLANNING DISTRICT 19	TOTAL	117					1	6	10	19	37	44
	WHITE	37						3		7	13	14
	BLACK	79					1	3	10	12	24	29
	OTHER	1										1
DINWIDDIE COUNTY	TOTAL	6								1	4	1
	WHITE	5								1	3	1
	BLACK	1									1	
	OTHER											
GREENSVILLE COUNTY	TOTAL	2							1		1	
	WHITE											
	BLACK	2							1		1	
	OTHER											
PRINCE GEORGE COUNTY	TOTAL	11					1			3	5	2
	WHITE	6								2	2	2
	BLACK	5					1			1	3	
	OTHER											
SURRY COUNTY	TOTAL	4									3	1
	WHITE	1										1
	BLACK	3									3	
	OTHER											
SUSSEX COUNTY	TOTAL	6							1	2	2	1
	WHITE	2									2	
	BLACK	4							1	2		1
	OTHER											
COLONIAL HEIGHTS CITY	TOTAL	12								1	3	8
	WHITE	6								1	2	3
	BLACK	5									1	4
	OTHER	1										1
EMPORIA CITY	TOTAL	5							1		1	3
	WHITE											
	BLACK	5							1		1	3
	OTHER											
HOPEWELL CITY	TOTAL	14						3	1	1	5	4
	WHITE	4						1			2	1
	BLACK	10						2	1	1	3	3
	OTHER											
PETERSBURG CITY	TOTAL	57						3	6	11	13	24
	WHITE	13						2		3	2	6
	BLACK	44						1	6	8	11	18
	OTHER											
PLANNING DISTRICT 20	TOTAL	775				5	18	58	56	109	214	315
	WHITE	248				2	5	15	16	36	67	107
	BLACK	483				3	13	39	36	67	133	192
	OTHER	44						4	4	6	14	16
ISLE OF WIGHT COUNTY	TOTAL	10						1	1	2	3	3
	WHITE	7						1	1	1	1	3
	BLACK	3								1	2	
	OTHER											
SOUTHAMPTON COUNTY	TOTAL	4								1	2	1
	WHITE	3								1	1	1
	BLACK	1									1	
	OTHER											

TABLE 4
RESIDENT TEENAGE INDUCED TERMINATIONS OF PREGNANCY BY AGE AND RACE OF PATIENT BY PLANNING DISTRICT AND CITY OR COUNTY
VIRGINIA, 2010

PLANNING DISTRICT AND CITY/COUNTY	RACE	TEENAGE INDUCED TERMINATIONS	AGE OF PATIENT									
			AGE 10	AGE 11	AGE 12	AGE 13	AGE 14	AGE 15	AGE 16	AGE 17	AGE 18	AGE 19
COMMONWEALTH OF VIRGINIA	TOTAL	3,147			2	12	57	182	280	424	908	1,282
	WHITE	1,494				5	21	73	130	198	438	629
	BLACK	1,483			2	6	36	102	141	206	418	572
	OTHER	170				1		7	9	20	52	81
CHESAPEAKE CITY	TOTAL	131					2	6	16	13	38	56
	WHITE	42					2	2	5	5	14	14
	BLACK	87						4	10	8	23	42
	OTHER	2							1		1	
FRANKLIN CITY	TOTAL	4								1	2	1
	WHITE	2									1	1
	BLACK	2								1	1	
	OTHER											
NORFOLK CITY	TOTAL	221				2	6	15	7	31	69	91
	WHITE	49				1	2	1	3	3	16	23
	BLACK	161				1	4	14	4	26	49	63
	OTHER	11								2	4	5
PORTSMOUTH CITY	TOTAL	78				1	3	9	9	7	15	34
	WHITE	12							1		4	7
	BLACK	66				1	3	9	8	7	11	27
	OTHER											
SUFFOLK CITY	TOTAL	54					4	6	5	10	14	15
	WHITE	10						2		3	4	1
	BLACK	41					4	4	5	6	10	12
	OTHER	3								1		2
VIRGINIA BEACH CITY	TOTAL	273				2	3	21	18	44	71	114
	WHITE	123				1	1	9	6	23	26	57
	BLACK	122				1	2	8	9	18	36	48
	OTHER	28						4	3	3	9	9
PLANNING DISTRICT 21	TOTAL	308			1		5	20	33	41	79	129
	WHITE	121					3	6	11	12	37	52
	BLACK	175			1		2	13	21	27	40	71
	OTHER	12						1	1	2	2	6
JAMES CITY COUNTY	TOTAL	5								2	1	2
	WHITE	3								1	1	1
	BLACK	2								1		1
	OTHER											
YORK COUNTY	TOTAL	25					1	2	2	2	3	15
	WHITE	20					1	1	1	1	3	13
	BLACK	3							1	1		1
	OTHER	2						1				1
HAMPTON CITY	TOTAL	106					2	9	9	17	31	38
	WHITE	35						1	4	6	12	12
	BLACK	69					2	8	5	11	19	24
	OTHER	2										2
NEWPORT NEWS CITY	TOTAL	140			1		1	6	19	18	34	61
	WHITE	40					1	2	5	2	13	17
	BLACK	94			1			4	13	14	19	43
	OTHER	6							1	2	2	1
POQUOSON CITY	TOTAL	5						2		2		1
	WHITE	5						2		2		1
	BLACK											
	OTHER											
WILLIAMSBURG CITY	TOTAL	27					1	1	3		10	12
	WHITE	18					1		1		8	8
	BLACK	7						1	2		2	2
	OTHER	2										2
PLANNING DISTRICT 22	TOTAL	15						1	2	2	3	7
	WHITE	5							1	1	1	2
	BLACK	8						1	1		2	4
	OTHER	2								1		1
ACCOMACK COUNTY	TOTAL	11							2	2	2	5
	WHITE	5							1	1	1	2
	BLACK	4							1		1	2
	OTHER	2								1		1
NORTHAMPTON COUNTY	TOTAL	4						1			1	2
	WHITE											
	BLACK	4						1			1	2
	OTHER											
PLANNING DISTRICT 23	TOTAL	1,083			1	5	23	78	89	150	293	444
	WHITE	369				2	8	21	27	48	104	159
	BLACK	658			1	3	15	52	57	94	173	263
	OTHER	56						5	5	8	16	22
UNKNOWN VA CITY OR COUNTY	TOTAL	1						1				
	WHITE											
	BLACK	1						1				
	OTHER											

TABLE 5
RESIDENT TEENAGE INDUCED TERMINATIONS BY MAJORITY AND MINORITY, BY HISPANIC ETHNICITY, AND BY RACE WITH MAJORITY AS WHITE NON-HISPANIC AND MINORITY AS WHITE HISPANICS AND NONWHITE RACES BY HEALTH DISTRICTS AND HEALTH SERVICE AREAS, MEDICAL EXAMINER DISTRICTS, HMO AND PERINATAL REGIONS, AND PLANNING DISTRICTS
VIRGINIA, 2010

HEALTH AREAS AND DISTRICTS, HMO AND PERINATAL REGIONS, AND PLANNING DISTRICTS	TEENAGE INDUCED TERMINATIONS BY MAJORITY AND MINORITY			TEENAGE INDUCED TERMINATIONS BY ETHNICITY			TEENAGE INDUCED TERMINATIONS BY RACE					
	TOTAL	MAJORITY	MINORITY	TOTAL	HISPANIC	NON-HISPANIC	TOTAL	WHITE	BLACK	ASIAN	NATIVE	OTHER
HEALTH DISTRICTS AND HEALTH SERVICE AREAS												
COMMONWEALTH OF VIRGINIA	3,147	1,240	1,907	3,147	286	2,861	3,147	1,494	1,483	80	7	83
HEALTH SERVICE AREA I	345	229	116	345	22	323	345	251	87	6		1
CENTRAL SHENANDOAH DISTRICT 6	53	41	12	53	4	49	53	45	6	2		
LORD FAIRFAX DISTRICT 7	35	23	12	35	4	31	35	27	8			
RAPPAHANNOCK DISTRICT 16	120	73	47	120	8	112	120	81	37	2		
RAPPAHANNOCK/RAPIDAN DISTRICT 9	62	42	20	62	3	59	62	45	16	1		
THOMAS JEFFERSON DISTRICT 10	75	50	25	75	3	72	75	53	20	1		1
HEALTH SERVICE AREA II	637	231	406	637	186	451	637	405	166	40	2	24
ALEXANDRIA CITY DISTRICT	87	17	70	87	29	58	87	44	36	4		3
ARLINGTON COUNTY DISTRICT	27	2	25	27	14	13	27	16	9		1	1
FAIRFAX HEALTH DISTRICT	248	98	150	248	77	171	248	170	44	26	1	7
LOUDOUN COUNTY DISTRICT	57	33	24	57	14	43	57	46	4	5		2
PRINCE WILLIAM HEALTH DISTRICT	218	81	137	218	52	166	218	129	73	5		11
HEALTH SERVICE AREA III	308	161	147	308	9	299	308	169	131	2	2	4
LENOWISCO DISTRICT 1	2		2	2		2	2		2			
CUMBERLAND PLATEAU DISTRICT 2	4	4		4		4	4	4				
MOUNT ROGERS DISTRICT 3	20	14	6	20	1	19	20	15	5			
NEW RIVER VALLEY DISTRICT 4	47	29	18	47	2	45	47	31	10	2	2	2
ALLEGHANY HEALTH DISTRICT	60	39	21	60	1	59	60	40	19			1
ROANOKE CITY DISTRICT	45	19	26	45		45	45	19	26			
CENTRAL VIRGINIA DISTRICT 11	73	37	36	73	3	70	73	39	33			1
PITTSYLVANIA/DANVILLE DISTRICT	29	8	21	29		29	29	8	21			
WEST PIEDMONT HEALTH DISTRICT	28	11	17	28	2	26	28	13	15			
HEALTH SERVICE AREA IV	700	239	461	700	26	674	700	261	411	13		15
CHESTERFIELD HEALTH DISTRICT	100	52	48	100	4	96	100	56	37	2		5
CHICKAHOMINY HEALTH DISTRICT	50	33	17	50	2	48	50	35	14			1
HENRICO COUNTY DISTRICT	73	22	51	73	3	70	73	24	47	1		1
RICHMOND CITY DISTRICT	306	76	230	306	14	292	306	87	202	9		8
CRATER HEALTH DISTRICT	105	29	76	105	2	103	105	31	74			
PIEDMONT DISTRICT 14	34	14	20	34		34	34	14	19	1		
SOUTHSIDE DISTRICT 13	32	13	19	32	1	31	32	14	18			
HEALTH SERVICE AREA V	1,156	380	776	1,156	43	1,113	1,156	408	687	19	3	39
EASTERN SHORE DISTRICT 22	15	4	11	15	1	14	15	5	8	1		1
THREE RIVERS HEALTH DISTRICT	58	33	25	58	1	57	58	34	21		2	1
HAMPTON CITY DISTRICT	106	35	71	106	1	105	106	35	69	1		1
PENINSULA HEALTH DISTRICT	202	80	122	202	10	192	202	86	106	2		8
CHESAPEAKE CITY DISTRICT	131	39	92	131	3	128	131	42	87	1		1
NORFOLK CITY DISTRICT	221	46	175	221	4	217	221	49	161	3	1	7
PORTSMOUTH CITY DISTRICT	78	10	68	78	2	76	78	12	66			
VIRGINIA BEACH CITY DISTRICT	273	112	161	273	19	254	273	123	122	11		17
WESTERN TIDEWATER DISTRICT	72	21	51	72	2	70	72	22	47			3
NEWPORT NEWS CITY	140	34	106	140	10	130	140	40	94	2		4
COLONIAL PENINSULA AREA	62	46	16	62		62	62	46	12			4
UNKNOWN VA CITY OR COUNTY	1		1	1		1	1		1			
***MEDICAL EXAMINER DISTRICTS, HEALTH MAINTENANCE ORGANIZATION REGIONS, AND PERINATAL REGIONS**												
MED 1 - WESTERN VIRGINIA	361	202	159	361	13	348	361	214	137	4	2	4
MED 2 - NORTHERN VIRGINIA	734	296	438	734	193	541	734	477	190	41	2	24
MED 3 - CENTRAL VIRGINIA	985	416	569	985	38	947	985	450	498	16	2	19
MED 4 - TIDEWATER VIRGINIA	1,066	326	740	1,066	42	1,024	1,066	353	657	19	1	36
HMO 1 - SOUTHWEST VIRGINIA	22	14	8	22	1	21	22	15	7			
HMO 2 - ROANOKE AREA	310	160	150	310	8	302	310	167	135	2	2	4
HMO 3 - BLUE RIDGE AREA	207	142	65	207	13	194	207	155	47	4		1
HMO 4 - NORTHERN VIRGINIA	739	289	450	739	194	545	739	471	200	42	2	24
HMO 5 - CENTRAL VIRGINIA	738	270	468	738	27	711	738	293	416	13	1	15
HMO 6 - HAMPTON ROADS	1,130	365	765	1,130	43	1,087	1,130	393	677	19	2	39
PER 1 - SOUTHWESTERN	206	116	90	206	6	200	206	122	77	2	2	3
PER 2 - WEST CENTRAL	327	201	126	327	17	310	327	217	104	4		2
PER 3 - EAST CENTRAL	878	345	533	878	35	843	878	376	469	15	2	16
PER 4 - NORTHERN	637	231	406	637	186	451	637	405	166	40	2	24
PER 5 - EASTERN	1,098	347	751	1,098	42	1,056	1,098	374	666	19	1	38
PLANNING DISTRICTS NOT COTERMINOUS WITH HEALTH DISTRICTS												
ALLEGHANY/ROANOKE PLAN DISTRICT 5	105	58	47	105	1	104	105	59	45			1
NORTHERN VIRGINIA PLAN DISTRICT 8	637	231	406	637	186	451	637	405	166	40	2	24
WEST PIEDMONT PLANNING DISTRICT 12	57	19	38	57	2	55	57	21	36			
RICHMOND REGIONAL PLAN DISTRICT 15	517	177	340	517	23	494	517	196	295	11		15
NORTHERN NECK PLANNING DISTRICT 17	14	7	7	14		14	14	7	7			
MIDDLE PENINSULA PLAN DISTRICT 18	44	26	18	44	1	43	44	27	14		2	1
CRATER PLANNING DISTRICT 19	117	35	82	117	2	115	117	37	79	1		
SOUTHEASTERN VIRGINIA DISTRICT 20	775	228	547	775	30	745	775	248	483	15	1	28
PENINSULA PLANNING DISTRICT 21	308	115	193	308	11	297	308	121	175	3		9
HAMPTON ROADS PLAN DISTRICT 23	1,083	343	740	1,083	41	1,042	1,083	369	658	18	1	37

NOTE: The Colonial Peninsula Area is the Aggregate of James City County, York County, Poquoson City, and Williamsburg City.

*The totals for these areas do not include the one unknown Virginia city or county.

TABLE 6
RESIDENT ASIAN AND PACIFIC ISLANDER AND HISPANIC TEENAGE INDUCED TERMINATIONS BY NATIONAL ORIGIN BY HEALTH DISTRICTS AND HEALTH SERVICE AREAS, MEDICAL EXAMINER DISTRICTS, HMO REGIONS, PERINATAL REGIONS, AND PLANNING DISTRICTS
VIRGINIA, 2010

HEALTH AREAS AND DISTRICTS, HMO AND PERINATAL REGIONS, AND PLANNING DISTRICTS	ASIAN AND PACIFIC ISLANDER TEENAGE INDUCED TERMINATIONS OF PREGNANCY						HISPANIC TEENAGE INDUCED TERMINATIONS OF PREGNANCY					
	TOTAL	INDIAN	KOREAN	VIETNAMESE	FILIPINO	OTHER	TOTAL HISPANIC	MEXICAN	PUERTO RICAN	CUBAN	CENTRAL & SOUTH AMERICAN	OTHER & UNKNOWN
HEALTH DISTRICTS AND HEALTH SERVICE AREAS												
COMMONWEALTH OF VIRGINIA	80		6	6	1	67	286	40	18	2	85	141
HEALTH SERVICE AREA I	6		1			5	22	8	3		8	3
CENTRAL SHENANDOAH DISTRICT 6	2		1			1	4	2	1			1
LORD FAIRFAX DISTRICT 7							4				4	
RAPPAHANNOCK DISTRICT 16	2					2	8	1	2		3	2
RAPPAHANNOCK/RAPIDAN DISTRICT 9	1					1	3	2			1	
THOMAS JEFFERSON DISTRICT 10	1					1	3	3				
HEALTH SERVICE AREA II	40		5	6		29	186	20	6	1	74	85
ALEXANDRIA CITY DISTRICT	4					4	29	1			14	14
ARLINGTON COUNTY DISTRICT							14		1	1	6	6
FAIRFAX HEALTH DISTRICT	26		4	5		17	77	8	2		24	43
LOUDOUN COUNTY DISTRICT	5		1	1		3	14	1			5	8
PRINCE WILLIAM HEALTH DISTRICT	5					5	52	10	3		25	14
HEALTH SERVICE AREA III	2					2	9	2				7
LENOWISCO DISTRICT 1												
CUMBERLAND PLATEAU DISTRICT 2												
MOUNT ROGERS DISTRICT 3							1					1
NEW RIVER VALLEY DISTRICT 4	2					2	2					2
ALLEGHANY HEALTH DISTRICT							1					1
ROANOKE CITY DISTRICT												
CENTRAL VIRGINIA DISTRICT 11							3	2				1
PITTSYLVANIA/DANVILLE DISTRICT												
WEST PIEDMONT HEALTH DISTRICT							2					2
HEALTH SERVICE AREA IV	13					13	26	3	2	1	1	19
CHESTERFIELD HEALTH DISTRICT	2					2	4					4
CHICKAHOMINY HEALTH DISTRICT							2					2
HENRICO COUNTY DISTRICT	1					1	3					3
RICHMOND CITY DISTRICT	9					9	14	3	1	1	1	8
CRATER HEALTH DISTRICT							2					2
PIEDMONT DISTRICT 14	1					1						
SOUTHSIDE DISTRICT 13							1		1			
HEALTH SERVICE AREA V	19				1	18	43	7	7		2	27
EASTERN SHORE DISTRICT 22	1					1	1	1				
THREE RIVERS HEALTH DISTRICT							1				1	
HAMPTON CITY DISTRICT	1					1	1		1			
PENINSULA HEALTH DISTRICT	2				1	1	10	1	2			7
CHESAPEAKE CITY DISTRICT	1					1	3	1				2
NORFOLK CITY DISTRICT	3					3	4	1	1			2
PORTSMOUTH CITY DISTRICT							2					2
VIRGINIA BEACH CITY DISTRICT	11					11	19	3	3		1	12
WESTERN TIDEWATER DISTRICT							2					2
NEWPORT NEWS CITY	2				1	1	10	1	2			7
COLONIAL PENINSULA AREA												
UNKNOWN VA CITY OR COUNTY												
MEDICAL EXAMINER DISTRICTS, HEALTH MAINTENANCE ORGANIZATION REGIONS, AND PERINATAL REGIONS												
MED 1 - WESTERN VIRGINIA	4		1			3	13	4	1			8
MED 2 - NORTHERN VIRGINIA	41		5	6		30	193	22	6	1	79	85
MED 3 - CENTRAL VIRGINIA	16					16	38	7	4	1	5	21
MED 4 - TIDEWATER VIRGINIA	19				1	18	42	7	7		1	27
HMO 1 - SOUTHWEST VIRGINIA							1					1
HMO 2 - ROANOKE AREA	2					2	8	2				6
HMO 3 - BLUE RIDGE AREA	4		1			3	13	6	1		5	1
HMO 4 - NORTHERN VIRGINIA	42		5	6		31	194	21	8	1	77	87
HMO 5 - CENTRAL VIRGINIA	13					13	27	4	2	1	2	18
HMO 6 - HAMPTON ROADS	19				1	18	43	7	7		1	28
PER 1 - SOUTHWEST REGION 1	2					2	6					6
PER 2 - SOUTHWEST REGION 2	4		1			3	17	9	1		5	2
PER 3 - WEST SOUTH CENTRAL	15					15	35	4	4	1	5	21
PER 4 - NORTHWEST VIRGINIA	40		5	6		29	186	20	6	1	74	85
PER 5 - NORTHERN VIRGINIA	19				1	18	42	7	7		1	27
PLANNING DISTRICTS NOT COTERMINOUS WITH HEALTH DISTRICTS												
ALLEGHANY/ROANOKE PLAN DISTRICT 5							1					1
NORTHERN VIRGINIA PLAN DISTRICT 8	40		5	6		29	186	20	6	1	74	85
WEST PIEDMONT PLANNING DISTRICT 12							2					2
RICHMOND REGIONAL PLAN DISTRICT 15	11					11	23	3	1	1	1	17
NORTHERN NECK PLANNING DISTRICT 17												
MIDDLE PENINSULA PLAN DISTRICT 18							1				1	
CRATER PLANNING DISTRICT 19	1					1	2					2
SOUTHEASTERN VIRGINIA DISTRICT 20	15					15	30	5	4		1	20
PENINSULA PLANNING DISTRICT 21	3				1	2	11	1	3			7
HAMPTON ROADS PLAN DISTRICT 23	18				1	17	41	6	7		1	27

NOTE: The Colonial Peninsula Area is the Aggregate of James City County, York County, Poquoson City, and Williamsburg City.

TABLE 7
RESIDENT TEENAGE INDUCED TERMINATIONS OF PREGNANCY AGES 10-19
BY PLANNING DISTRICT AND CITY OR COUNTY
VIRGINIA, 1996-2010

PLANNING DISTRICT / CITY / COUNTY	YEAR														
	1996	1997	1998	1999	2000	2001	2002	2003	2004	2005	2006	2007	2008	2009	2010
COMMONWEALTH OF VIRGINIA	5,331	5,125	4,858	4,821	4,587	4,055	3,836	4,163	3,942	4,032	4,012	3,941	3,794	3,568	3,147
PLANNING DISTRICT 1	27	8	3	3	2	1	3	5	2	1	13	2	8	6	2
LEE COUNTY	8	3	3				1	1			3		1	2	
SCOTT COUNTY	4	1				1					2		2		
WISE COUNTY	15	3		2	1		2	3	2	1	7	2	4	4	2
NORTON CITY		1		1	1			1			1		1		
PLANNING DISTRICT 2	24	3	9	3	8	8	9	5	2	7	12	7	3	7	4
BUCHANAN COUNTY	2	1	1					2	1	2	3		1	1	
DICKENSON COUNTY	2				1	1				1	1	2	1	1	
RUSSELL COUNTY	7		3	1		2	1		1		3	2			1
TAZEWELL COUNTY	13	2	5	2	7	5	8	3		4	5	3	1	5	3
PLANNING DISTRICT 3	63	37	17	17	15	16	15	14	28	23	21	34	15	16	20
BLAND COUNTY	6		1					2			1			1	
CARROLL COUNTY	13	9	5	4	2		5	2	3	1	4	6	2	2	4
GRAYSON COUNTY	3	8	2	2	1	3	2	1	2	1		3			3
SMYTH COUNTY	9	3	1	2	2	3		2	11	8	5	6	1	2	3
WASHINGTON COUNTY	14	2	4	2	1	1	1	2	1	5	4	9	5	6	3
WYTHE COUNTY	18	11	4	6	5	5	4	2	8	5	3	5	5	5	6
BRISTOL CITY		2				1			1		3	3			1
GALAX CITY		2		1	4	3	3	3	2	3	1	2	2		
PLANNING DISTRICT 4	145	147	111	96	93	74	81	70	70	67	56	51	59	56	47
FLOYD COUNTY	5	6	5	6	3	3		2	3	2			3	5	2
GILES COUNTY	7	10	3	5	4	3	5	6	4	9	7	4	14	6	5
MONTGOMERY COUNTY	94	86	68	53	51	38	46	34	34	30	25	25	13	24	24
PULASKI COUNTY	12	16	8	15	10	6	8	6	8	11	8	11	10	11	7
RADFORD CITY	27	29	27	17	25	24	22	22	21	15	16	11	19	10	9
PLANNING DISTRICT 5	198	165	184	157	163	167	154	147	151	169	177	180	119	124	105
ALLEGHANY COUNTY	14	12	9	7	4	3	3	1	2	3	3	1	1	1	
BOTETOURT COUNTY	13	11	12	15	9	15	7	10	16	13	14	9	6	3	7
CRAIG COUNTY	2	1			4	3		3		3	1		3		1
ROANOKE COUNTY	10	14	18	40	36	77	51	58	39	36	16	15	15	31	44
COVINGTON CITY	1	6	4	5	4	4	3	4	2	5	6	4	6		2
ROANOKE CITY	135	105	114	71	83	42	67	44	75	96	115	127	78	86	45
SALEM CITY	23	16	27	19	23	23	23	27	17	13	22	24	10	3	6
PLANNING DISTRICT 6	138	128	136	93	114	84	71	75	60	72	65	52	57	61	53
AUGUSTA COUNTY	28	42	43	20	19	11	10	8	9	13	16	7	14	17	9
BATH COUNTY	1	3	4	2		1	2		1	1	1	1	1		1
HIGHLAND COUNTY	2		1	1	1	1	1						1		
ROCKBRIDGE COUNTY	14	9	9	8	8	5	1	2	1	5	5	3	2		1
ROCKINGHAM COUNTY	32	46	44	23	24	19	17	10	13	12	8	7	12	10	10
BUENA VISTA CITY	2	1	1	2	7	2	2	4	1	2	1	3	1	2	
HARRISONBURG CITY	20	16	17	13	22	22	20	23	16	29	16	15	18	9	17
LEXINGTON CITY	4	2	3	5	4	4	6	7	3	1	3	4	2	1	
STAUNTON CITY	20	5	6	8	17	11	6	14	10	6	5	7	2	12	8
WAYNESBORO CITY	15	4	8	11	12	8	6	7	6	3	10	5	4	10	7
PLANNING DISTRICT 7	71	47	46	46	47	46	40	39	33	30	39	44	37	41	35
CLARKE COUNTY	3	3	2	5	1	2	2			3	3	2	1	1	2
FREDERICK COUNTY	22	8	10	7	7	8	7	4	3	2	8	7	9	8	7
PAGE COUNTY	9	10	5	9	3	9	10	3	6	8	3	9	5	10	6
SHENANDOAH COUNTY	14	12	4	6	11	8	3	6	4	1	5	4	7	7	2
WARREN COUNTY	12	11	14	14	18	12	12	16	13	10	13	10	10	10	15
WINCHESTER CITY	11	3	11	5	7	7	6	10	7	6	7	12	5	5	3
PLANNING DISTRICT 8	1,024	975	1,003	1,063	1,010	850	745	747	643	662	690	694	699	673	637
ARLINGTON COUNTY	69	88	69	73	75	76	57	47	56	48	36	30	30	27	27
FAIRFAX COUNTY	415	379	363	425	378	288	279	250	229	203	215	235	195	200	206
LOUDOUN COUNTY	56	71	57	78	78	69	56	60	61	58	72	62	68	66	57
PRINCE WILLIAM COUNTY	263	226	216	204	191	145	137	129	104	120	132	138	165	154	160
ALEXANDRIA CITY	153	140	177	137	136	157	116	121	65	110	99	92	111	110	87
FAIRFAX CITY	31	26	47	20	19	4	13	15	21	24	23	30	26	24	24
FALLS CHURCH CITY	3	10	16	12	24	24	9	47	40	30	32	29	21	19	18
MANASSAS CITY	32	31	56	108	88	74	73	74	66	67	79	76	80	72	58
MANASSAS PARK CITY	2	4	2	6	21	13	5	4	1	2	2	2	3	1	
PLANNING DISTRICT 9	114	82	69	82	71	78	58	61	52	56	58	55	53	53	62
CULPEPER COUNTY	22	21	19	17	21	19	24	13	13	23	19	19	21	15	18
FAUQUIER COUNTY	47	31	31	43	27	27	20	28	16	14	17	21	16	21	22
MADISON COUNTY	7	3	3	4	4	3	3	5	4	6	3	2	5	1	2
ORANGE COUNTY	30	21	14	14	14	23	9	12	14	11	15	10	7	15	18
RAPPAHANNOCK COUNTY	8	6	2	4	5	6	2	3	5	2	4	3	4	1	2
PLANNING DISTRICT 10	144	155	118	108	114	100	69	83	106	101	107	69	91	88	75
ALBEMARLE COUNTY	33	41	26	57	24	12	14	11	18	24	19	15	25	14	16
FLUVANNA COUNTY	14	13	14	7	11	9	6	8	4	6	6	2	6	2	1
GREENE COUNTY	11	12	12	5	7	5	3	5	5	4	5	4	3	4	1
LOUISA COUNTY	17	29	15	11	17	18	7	15	16	12	11	7	9	10	15
NELSON COUNTY	15	11	8	5	16	8	8	5	7	4	3	1	6	3	1
CHARLOTTESVILLE CITY	54	49	43	23	39	48	31	39	56	51	63	40	42	55	41
PLANNING DISTRICT 11	176	163	136	128	122	115	108	123	100	103	108	96	88	87	73
AMHERST COUNTY	21	26	31	21	19	15	18	11	13	11	11	11	17	17	10
APPOMATTOX COUNTY	10	11	2	4	6	6	4	7	4	2	4	5	2	7	4
BEDFORD COUNTY	24	27	20	20	20	19	23	20	15	14	12	11	13	3	14
CAMPBELL COUNTY	24	21	21	27	24	18	16	19	13	11	23	15	16	14	9
BEDFORD CITY	7	5	5	5	3	9	5	7	8	7	6	6	5	8	5
LYNCHBURG CITY	90	73	57	51	50	48	42	59	47	58	52	48	35	38	31

[continued]

TABLE 7
RESIDENT TEENAGE INDUCED TERMINATIONS OF PREGNANCY AGES 10-19
BY PLANNING DISTRICT AND CITY OR COUNTY
VIRGINIA, 1996-2010

PLANNING DISTRICT CITY / COUNTY	YEAR														
	1996	1997	1998	1999	2000	2001	2002	2003	2004	2005	2006	2007	2008	2009	2010
COMMONWEALTH OF VIRGINIA	5,331	5,125	4,858	4,821	4,587	4,055	3,836	4,163	3,942	4,032	4,012	3,941	3,794	3,568	3,147
PLANNING DISTRICT 12	148	150	151	136	118	80	74	108	98	81	99	68	45	74	57
FRANKLIN COUNTY	23	18	18	18	21	13	15	10	17	14	15	15	14	12	8
HENRY COUNTY	36	41	35	25	17	8	13	9	11	17	8	20	8	11	14
PATRICK COUNTY	6	4	9	4		1	1	7	4		1	1	2	4	3
PITTSYLVANIA COUNTY	47	41	56	24	21	10	11	16	16	12	11	19	3	30	19
DANVILLE CITY	27	33	24	44	42	38	23	46	32	23	43	7	16	14	10
MARTINSVILLE CITY	9	13	9	21	17	10	11	20	18	15	21	6	2	3	3
PLANNING DISTRICT 13	75	72	66	69	64	52	35	27	42	42	41	45	31	40	32
BRUNSWICK COUNTY	18	17	20	15	22	8	12	9	9	9	10	10	12	11	7
HALIFAX COUNTY	34	37	26	37	24	21	9	6	17	18	16	16	10	16	15
MECKLENBURG COUNTY	23	18	20	17	18	23	14	12	16	15	15	19	9	13	10
PLANNING DISTRICT 14	76	61	71	65	52	56	46	47	58	58	42	39	43	40	34
AMELIA COUNTY	8	12	9	7	11	8	3	12	8	10	7	7	7	3	5
BUCKINGHAM COUNTY	9	3	6	6	1	5	3	4	6	6	4	5	6	5	5
CHARLOTTE COUNTY	5	8	10	13	3	8	7	2	9	11	7	2	6	6	7
CUMBERLAND COUNTY	6	4	8	2	5	4	3	2	4	5	3	3	5	4	3
LUNENBURG COUNTY	12	5	8	10	6	3	5	6	7	3	3	7		4	4
NOTTOWAY COUNTY	8	13	10	13	10	13	7	8	8	10	6	5	8	6	6
PRINCE EDWARD COUNTY	28	16	20	14	16	15	18	13	16	13	12	10	11	12	4
PLANNING DISTRICT 15	767	833	826	807	724	637	644	773	783	755	779	709	696	616	517
CHARLES CITY COUNTY	8	4	5	6	9		4	3	9	3	4	2	6	5	4
CHESTERFIELD COUNTY	184	216	230	207	166	111	141	112	112	131	141	152	112	96	83
GOOCHLAND COUNTY	6	6	8	10	10	7	4	11	6	4	5	6	10	2	7
HANOVER COUNTY	55	60	43	53	44	45	41	53	63	53	48	45	42	40	35
HENRICO COUNTY	202	242	243	225	158	132	151	79	78	99	130	103	82	79	73
NEW KENT COUNTY	9	12	13	14	14	15	12	10	6	10	12	9	5	5	4
POWHATAN COUNTY	8	9	13	8	5	4	7	15	6	6	11	8	7	8	5
RICHMOND CITY	295	284	271	284	318	323	284	490	503	449	428	384	432	381	306
PLANNING DISTRICT 16	184	207	170	176	156	152	150	132	143	134	156	176	144	149	120
CAROLINE COUNTY	18	31	16	12	20	6	12	8	11	13	18	10	11	13	12
KING GEORGE COUNTY	10	14	15	11	7	9	5	11	10	6	8	5	4	11	6
SPOTSYLVANIA COUNTY	49	38	30	54	28	29	30	25	28	26	26	36	26	34	25
STAFFORD COUNTY	61	66	52	60	40	52	42	31	32	32	39	49	52	43	32
FREDERICKSBURG CITY	46	58	57	39	61	56	61	57	62	57	65	76	51	48	45
PLANNING DISTRICT 17	28	29	29	27	26	30	24	26	29	21	23	26	14	11	14
LANCASTER COUNTY	12	14	7	5	5	4	9	8	9	4	6	7	3	2	2
NORTHUMBERLAND COUNTY	5	2	6	4	4	6	3	6	8	3	6	8	3	3	5
RICHMOND COUNTY	2	5	2	5	4	5	5	2	3	3	5	2	4	2	1
WESTMORELAND COUNTY	9	8	14	13	13	15	7	10	9	11	6	9	4	4	6
PLANNING DISTRICT 18	58	52	45	49	43	35	42	29	43	34	37	43	39	26	44
ESSEX COUNTY	10	9	7	5	4	10	8	9	7	4	9	9	8	4	11
GLOUCESTER COUNTY	21	20	16	21	19	9	13	5	15	12	10	21	11	10	17
KING AND QUEEN COUNTY	4	6	2	3	2	2	6	2	1	1	1	1	4	5	4
KING WILLIAM COUNTY	13	9	12	10	8	3	9	5	9	14	12	4	6	4	7
MATHEWS COUNTY	4	1	3	4	1	4	3	2	1		3	4	3	1	3
MIDDLESEX COUNTY	6	7	5	6	9	7	3	6	10	3	2	4	7	2	2
PLANNING DISTRICT 19	186	202	177	162	173	130	136	163	144	132	174	134	149	144	117
DINWIDDIE COUNTY	6	21	19	18	8	11	3	7	5	8	8	6	8	3	6
GREENSVILLE COUNTY	5	4	7	9		2	3	1	1	3		1	1	2	2
PRINCE GEORGE COUNTY	13	29	19	24	15	11	11	15	15	11	19	13	23	14	11
SURRY COUNTY	3	6	5	1	5	2	3	3	2	1	2	2	2	2	4
SUSSEX COUNTY	9	6	4	7	6	4	5	7	7	1	4	9	2	2	6
COLONIAL HEIGHTS CITY	24	20	23	18	16	19	13	24	19	26	25	20	17	10	12
EMPORIA CITY	12	11	7	3	10	9	6	10	6	7	8	5	7	11	5
HOPEWELL CITY	30	32	24	18	16	26	27	21	22	25	29	16	26	35	14
PETERSBURG CITY	84	73	69	64	97	46	65	75	67	50	79	62	63	65	57
PLANNING DISTRICT 20	1,164	1,106	1,043	1,081	1,033	958	978	1,139	994	1,040	932	1,007	972	892	775
ISLE OF WIGHT COUNTY	22	16	16	21	16	12	12	19	9	19	25	20	14	17	10
SOUTHAMPTON COUNTY	6	6	6	4	8	4	2	1	1	3	6	7	2	3	4
CHESAPEAKE CITY	217	183	165	170	154	152	169	165	143	153	151	161	143	146	131
FRANKLIN CITY	4	1	7	4	11	7	4	8	6	13	9	6	6	16	4
NORFOLK CITY	307	303	308	311	301	276	276	275	285	324	276	272	264	241	221
PORTSMOUTH CITY	135	109	93	90	86	82	96	86	98	99	76	104	93	93	78
SUFFOLK CITY	47	47	41	50	47	39	60	50	67	65	61	53	51	39	54
VIRGINIA BEACH CITY	426	441	407	431	410	386	359	535	385	364	328	384	399	337	273
PLANNING DISTRICT 21	491	477	423	415	416	348	332	330	342	424	362	381	409	352	308
JAMES CITY COUNTY	25	15	9	22	13	9	6	5	2	11	11	2	11	10	5
YORK COUNTY	41	40	23	41	20	20	25	11	16	20	16	17	27	17	25
HAMPTON CITY	203	172	177	155	171	136	126	133	146	150	140	136	151	123	106
NEWPORT NEWS CITY	193	204	180	173	165	157	147	160	151	194	171	190	181	172	140
POQUOSON CITY	3	7	6	7	8	4	2	1	4	7	5	8	9	3	5
WILLIAMSBURG CITY	26	39	28	17	39	22	26	20	23	42	19	28	30	27	27
PLANNING DISTRICT 22	27	25	24	35	22	37	22	20	19	20	20	24	22	10	15
ACCOMACK COUNTY	20	19	16	28	18	27	10	16	13	11	14	16	15	10	11
NORTHAMPTON COUNTY	7	6	8	7	4	10	12	4	6	9	6	8	7		4
PLANNING DISTRICT 23	1,655	1,583	1,466	1,496	1,449	1,306	1,310	1,469	1,336	1,464	1,294	1,388	1,381	1,244	1,083
UNKNOWN VA CITY OR COUNTY	3	1	1	3	1	1					1	5	1	2	1

NOTE: PLANNING DISTRICT 23, THE HAMPTON ROADS PLANNING DISTRICT, IS THE AGGREGATE OF PLANNING DISTRICTS 20 AND 21.

TEENAGE INDUCED TERMINATION RATES PER 1,000 FEMALES BY EQUAL COUNT HEALTH DISTRICT GROUPS VIRGINIA, 2010

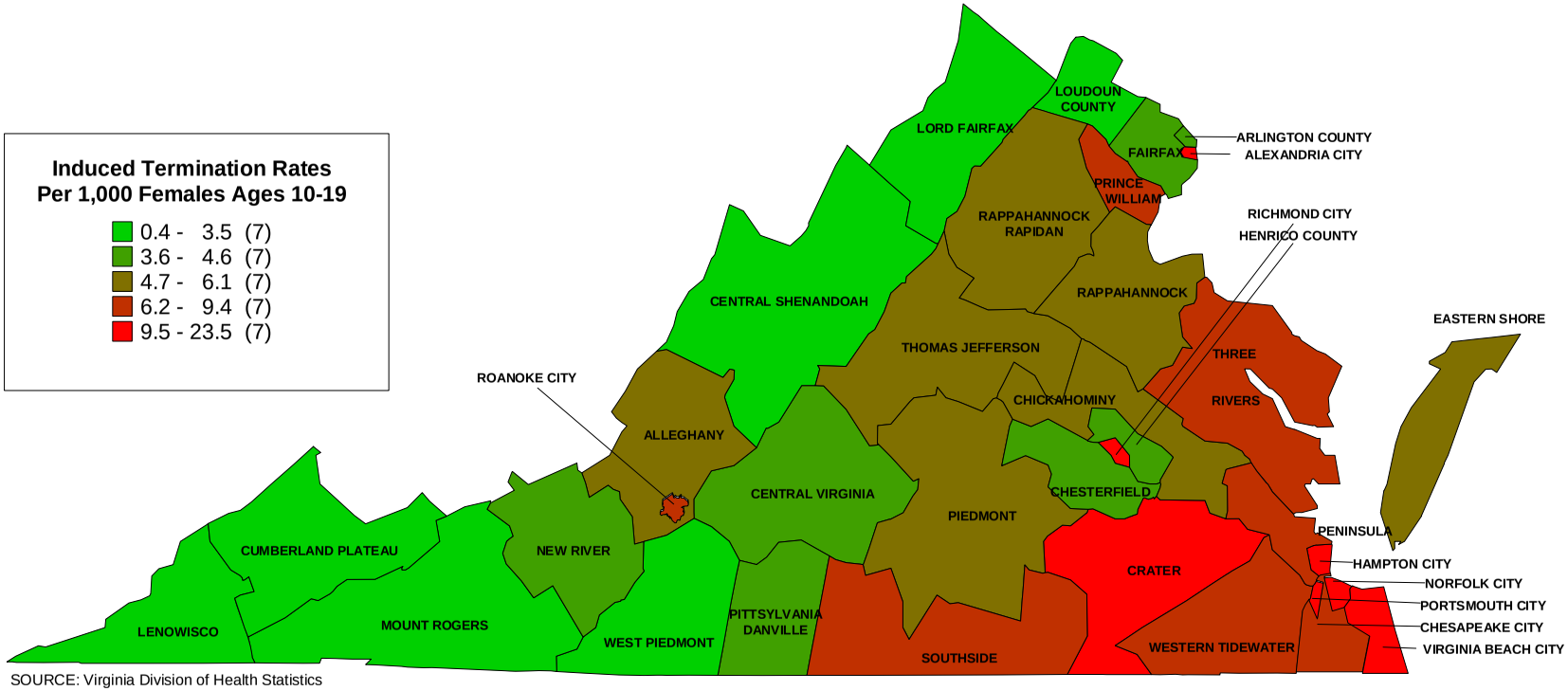

SOURCE: Virginia Division of Health Statistics

RESIDENT TEENAGE INDUCED TERMINATIONS OF PREGNANCY BY AGE OF MOTHER WITH RATES PER 1,000 FEMALES VIRGINIA, 1994-2010

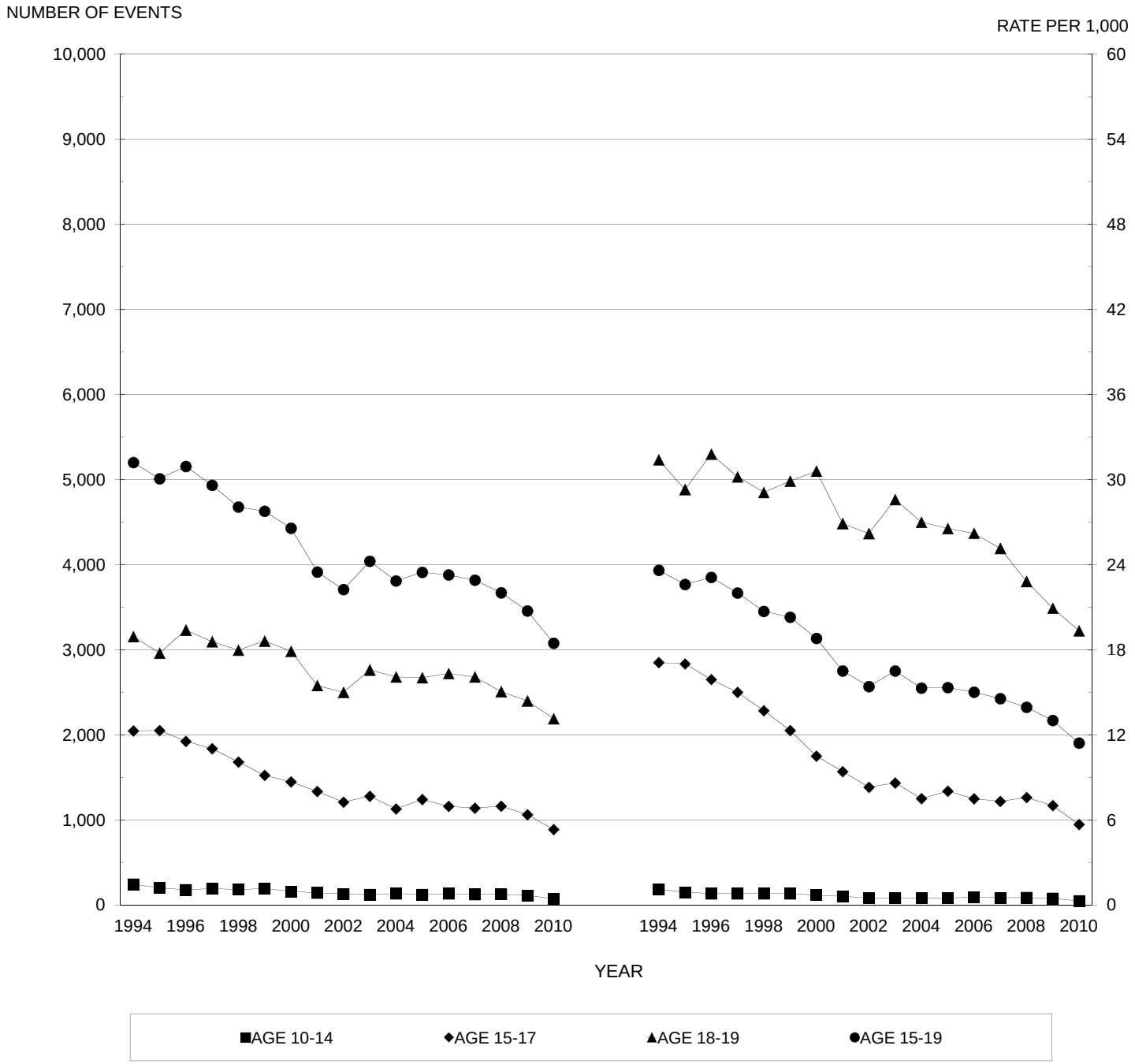

SOURCE: Virginia Division of Health Statistics

RESIDENT WHITE TEENAGE INDUCED TERMINATIONS OF PREGNANCY BY AGE OF MOTHER WITH RATES PER 1,000 FEMALES VIRGINIA, 1994-2010

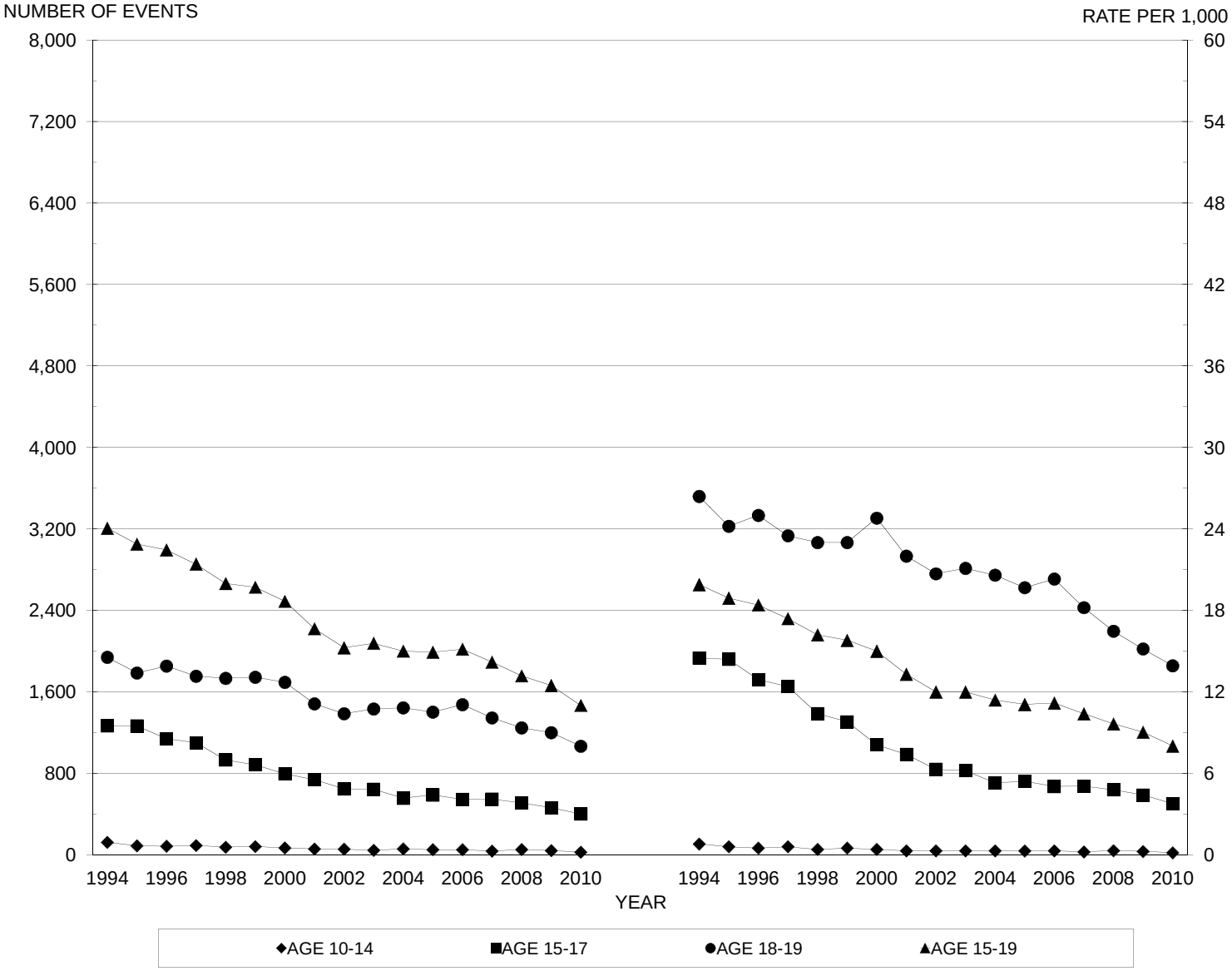

RESIDENT NONWHITE TEENAGE INDUCED TERMINATIONS OF PREGNANCY BY AGE OF MOTHER WITH RATES PER 1,000 FEMALES VIRGINIA, 1994-2010

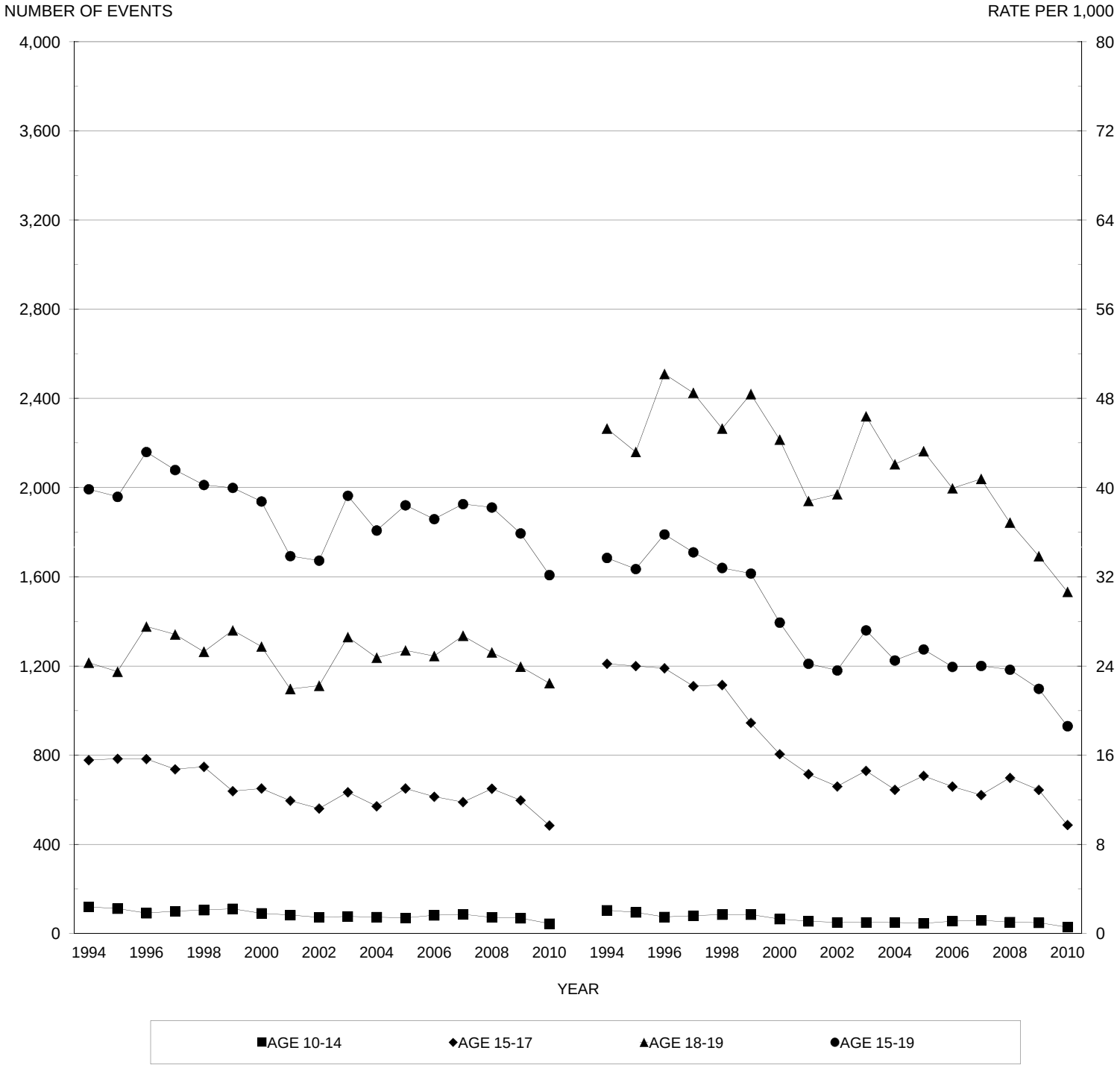

CHAPTER V

TEENAGE NATURAL FETAL DEATHS

Highlights

- In 2010, the natural fetal death rate was 0.73 per 1,000 females ages 10-19, representing a decline of more than 14 percent from the previous year.

- The teenage fetal death rate in 2010 for Whites was 0.67 per 1,000 females ages 10-19, while the rate for Blacks was 1.06 and all other races was 0.09.

NOTES:

- **Fetal Death** - means death prior to the complete expulsion or extraction from its mother of a product of human conception, regardless of the duration of the pregnancy; death is indicated by the fact that after such expulsion or extraction, the fetus does not breathe or show any other evidence of life, such as beating of the heart, pulsation of the umbilical cord, or definite movement of voluntary muscles. (Vital Statistics Laws of Virginia, Chapter 7, Section 32.1-249.2).

- In 2003, Virginia passed legislation to issue upon request, a certificate of birth resulting in a still birth for gestations 20 weeks and over.

TABLE 1
RESIDENT TOTAL NATURAL FETAL DEATHS AND TEENAGE NATURAL FETAL DEATHS BY RACE WITH PERCENTS TEENAGE NATURAL FETAL DEATHS OF TOTAL NATURAL FETAL DEATHS BY PLANNING DISTRICT AND CITY OR COUNTY
VIRGINIA, 2010

PLANNING DISTRICT AND CITY / COUNTY	RESIDENT TOTAL NATURAL FETAL DEATHS				RESIDENT TEENAGE NATURAL FETAL DEATHS				PERCENTS TEENAGE FETAL DEATHS OF TOTAL NATURAL FETAL DEATHS			
	TOTAL	WHITE	BLACK	OTHER	TOTAL	WHITE	BLACK	OTHER	TOTAL	WHITE	BLACK	OTHER
COMMONWEALTH OF VIRGINIA	6,590	4,638	1,581	371	379	238	138	3	5.8	5.1	8.7	0.8
PLANNING DISTRICT 1	28	27	1		8	7	1		28.6	25.9	100.0	
LEE COUNTY	6	6			2	2			33.3	33.3		
SCOTT COUNTY												
WISE COUNTY	21	20	1		6	5	1		28.6	25.0	100.0	
NORTON CITY	1	1										
PLANNING DISTRICT 2	59	59			10	10			16.9	16.9		
BUCHANAN COUNTY	17	17			3	3			17.6	17.6		
DICKENSON COUNTY	11	11			2	2			18.2	18.2		
RUSSELL COUNTY	8	8			1	1			12.5	12.5		
TAZEWELL COUNTY	23	23			4	4			17.4	17.4		
PLANNING DISTRICT 3	109	109			10	10			9.2	9.2		
BLAND COUNTY												
CARROLL COUNTY	8	8										
GRAYSON COUNTY	11	11			1	1			9.1	9.1		
SMYTH COUNTY	23	23			4	4			17.4	17.4		
WASHINGTON COUNTY	15	15			2	2			13.3	13.3		
WYTHE COUNTY	27	27			2	2			7.4	7.4		
BRISTOL CITY	2	2			1	1			50.0	50.0		
GALAX CITY	23	23										
PLANNING DISTRICT 4	91	80	4	7	10	8	1	1	11.0	10.0	25.0	14.3
FLOYD COUNTY	7	7			3	3			42.9	42.9		
GILES COUNTY	15	15			1	1			6.7	6.7		
MONTGOMERY COUNTY	39	30	2	7	4	3		1	10.3	10.0		14.3
PULASKI COUNTY	24	22	2		2	1	1		8.3	4.5	50.0	
RADFORD CITY	6	6										
PLANNING DISTRICT 5	128	94	34		19	14	5		14.8	14.9	14.7	
ALLEGHANY COUNTY	3	3										
BOTETOURT COUNTY	5	5			1	1			20.0	20.0		
CRAIG COUNTY	1	1										
ROANOKE COUNTY	61	47	14		13	9	4		21.3	19.1	28.6	
COVINGTON CITY	1	1										
ROANOKE CITY	45	26	19		5	4	1		11.1	15.4	5.3	
SALEM CITY	12	11	1									
PLANNING DISTRICT 6	204	189	11	4	17	17			8.3	9.0		
AUGUSTA COUNTY	39	38	1		2	2			5.1	5.3		
BATH COUNTY	1	1										
HIGHLAND COUNTY	2	2										
ROCKBRIDGE COUNTY	8	7	1		1	1			12.5	14.3		
ROCKINGHAM COUNTY	58	57	1		9	9			15.5	15.8		
BUENA VISTA CITY	7	6		1	1	1			14.3	16.7		
HARRISONBURG CITY	42	38	4		2	2			4.8	5.3		
LEXINGTON CITY	11	9		2								
STAUNTON CITY	19	18	1		1	1			5.3	5.6		
WAYNESBORO CITY	17	13	3	1	1	1			5.9	7.7		
PLANNING DISTRICT 7	181	168	11	2	12	12			6.6	7.1		
CLARKE COUNTY	10	9	1									
FREDERICK COUNTY	71	65	5	1	3	3			4.2	4.6		
PAGE COUNTY	14	14			2	2			14.3	14.3		
SHENANDOAH COUNTY	40	39		1	6	6			15.0	15.4		
WARREN COUNTY	32	32			1	1			3.1	3.1		
WINCHESTER CITY	14	9	5									
PLANNING DISTRICT 8	2,104	1,643	223	238	41	31	10		1.9	1.9	4.5	
ARLINGTON COUNTY	269	208	21	40	8	6	2		3.0	2.9	9.5	
FAIRFAX COUNTY	841	641	84	116	13	12	1		1.5	1.9	1.2	
LOUDOUN COUNTY	355	312	10	33	1	1			0.3	0.3		
PRINCE WILLIAM COUNTY	303	215	66	22	15	10	5		5.0	4.7	7.6	
ALEXANDRIA CITY	189	147	25	17	2	1	1		1.1	0.7	4.0	
FAIRFAX CITY	25	21	1	3								
FALLS CHURCH CITY	15	13	1	1								
MANASSAS CITY	100	81	14	5	2	1	1		2.0	1.2	7.1	
MANASSAS PARK CITY	7	5	1	1								
PLANNING DISTRICT 9	160	144	14	2	7	5	2		4.4	3.5	14.3	
CULPEPER COUNTY	38	36	2		1	1			2.6	2.8		
FAUQUIER COUNTY	64	58	4	2								
MADISON COUNTY	9	6	3		1		1		11.1		33.3	
ORANGE COUNTY	37	33	4		2	2			5.4	6.1		
RAPPAHANNOCK COUNTY	12	11	1		3	2	1		25.0	18.2	100.0	
PLANNING DISTRICT 10	135	111	19	5	5	4	1		3.7	3.6	5.3	
ALBEMARLE COUNTY	30	26	3	1								
FLUVANNA COUNTY	12	11	1									
GREENE COUNTY	11	9	2		1	1			9.1	11.1		
LOUISA COUNTY	19	17	2		2	2			10.5	11.8		
NELSON COUNTY	16	12	4		1		1		6.3		25.0	
CHARLOTTESVILLE CITY	47	36	7	4	1	1			2.1	2.8		
PLANNING DISTRICT 11	249	171	73	5	25	14	11		10.0	8.2	15.1	
AMHERST COUNTY	38	31	7		6	2	4		15.8	6.5	57.1	
APPOMATTOX COUNTY	11	7	4		1	1			9.1	14.3		
BEDFORD COUNTY	24	22	2		1	1			4.2	4.5		
CAMPBELL COUNTY	40	30	9	1	4	4			10.0	13.3		
BEDFORD CITY	12	6	6		1		1		8.3		16.7	
LYNCHBURG CITY	124	75	45	4	12	6	6		9.7	8.0	13.3	

[continued]

TABLE 1
RESIDENT TOTAL NATURAL FETAL DEATHS AND TEENAGE NATURAL FETAL DEATHS BY RACE WITH PERCENTS TEENAGE NATURAL FETAL DEATHS OF TOTAL NATURAL FETAL DEATHS BY PLANNING DISTRICT AND CITY OR COUNTY
VIRGINIA, 2010

PLANNING DISTRICT AND CITY / COUNTY	RESIDENT TOTAL NATURAL FETAL DEATHS				RESIDENT TEENAGE NATURAL FETAL DEATHS				PERCENTS TEENAGE FETAL DEATHS OF TOTAL NATURAL FETAL DEATHS			
	TOTAL	WHITE	BLACK	OTHER	TOTAL	WHITE	BLACK	OTHER	TOTAL	WHITE	BLACK	OTHER
COMMONWEALTH OF VIRGINIA	6,590	4,638	1,581	371	379	238	138	3	5.8	5.1	8.7	0.8
PLANNING DISTRICT 12	77	56	21		12	9	3		15.6	16.1	14.3	
FRANKLIN COUNTY	13	13			1	1			7.7	7.7		
HENRY COUNTY	13	11	2		4	3	1		30.8	27.3	50.0	
PATRICK COUNTY	6	4	2									
PITTSYLVANIA COUNTY	14	10	4		2	2			14.3	20.0		
DANVILLE CITY	14	6	8		2	2			14.3	33.3		
MARTINSVILLE CITY	17	12	5		3	1	2		17.6	8.3	40.0	
PLANNING DISTRICT 13	43	29	14		5	2	3		11.6	6.9	21.4	
BRUNSWICK COUNTY	7	2	5		1		1		14.3		20.0	
HALIFAX COUNTY	25	21	4		3	2	1		12.0	9.5	25.0	
MECKLENBURG COUNTY	11	6	5		1		1		9.1		20.0	
PLANNING DISTRICT 14	93	53	39	1	11	6	5		11.8	11.3	12.8	
AMELIA COUNTY	11	8	3									
BUCKINGHAM COUNTY	14	10	4		2	1	1		14.3	10.0	25.0	
CHARLOTTE COUNTY	10	6	4		1	1			10.0	16.7		
CUMBERLAND COUNTY	10	5	4	1	2	1	1		20.0	20.0	25.0	
LUNENBURG COUNTY	8	1	7									
NOTTOWAY COUNTY	16	10	6									
PRINCE EDWARD COUNTY	24	13	11		6	3	3		25.0	23.1	27.3	
PLANNING DISTRICT 15	977	591	351	35	37	16	21		3.8	2.7	6.0	
CHARLES CITY COUNTY	1		1									
CHESTERFIELD COUNTY	261	170	86	5	8	2	6		3.1	1.2	7.0	
GOOCHLAND COUNTY	26	21	5									
HANOVER COUNTY	62	54	6	2	2	2			3.2	3.7		
HENRICO COUNTY	341	210	106	25	15	9	6		4.4	4.3	5.7	
NEW KENT COUNTY	9	8	1									
POWHATAN COUNTY	16	15	1		1	1			6.3	6.7		
RICHMOND CITY	261	113	145	3	11	2	9		4.2	1.8	6.2	
PLANNING DISTRICT 16	395	304	83	8	28	20	8		7.1	6.6	9.6	
CAROLINE COUNTY	40	31	8	1	5	2	3		12.5	6.5	37.5	
KING GEORGE COUNTY	37	30	6	1	2	1	1		5.4	3.3	16.7	
SPOTSYLVANIA COUNTY	62	53	8	1	5	5			8.1	9.4		
STAFFORD COUNTY	107	81	22	4	5	4	1		4.7	4.9	4.5	
FREDERICKSBURG CITY	149	109	39	1	11	8	3		7.4	7.3	7.7	
PLANNING DISTRICT 17	24	16	8		4	2	2		16.7	12.5	25.0	
LANCASTER COUNTY	9	7	2		3	2	1		33.3	28.6	50.0	
NORTHUMBERLAND COUNTY	5	3	2									
RICHMOND COUNTY	1	1										
WESTMORELAND COUNTY	9	5	4		1		1		11.1		25.0	
PLANNING DISTRICT 18	41	33	7	1	3	3			7.3	9.1		
ESSEX COUNTY	8	5	3		1	1			12.5	20.0		
GLOUCESTER COUNTY	18	15	2	1	2	2			11.1	13.3		
KING AND QUEEN COUNTY	2	2										
KING WILLIAM COUNTY	6	5	1									
MATHEWS COUNTY	1	1										
MIDDLESEX COUNTY	6	5	1									
PLANNING DISTRICT 19	192	94	94	4	24	12	12		12.5	12.8	12.8	
DINWIDDIE COUNTY	11	8	3		3	1	2		27.3	12.5	66.7	
GREENSVILLE COUNTY												
PRINCE GEORGE COUNTY	23	16	7		2	1	1		8.7	6.3	14.3	
SURRY COUNTY	6	2	4									
SUSSEX COUNTY	12	6	6									
COLONIAL HEIGHTS CITY	25	14	9	2	4	3	1		16.0	21.4	11.1	
EMPORIA CITY	12	4	8		1		1		8.3		12.5	
HOPEWELL CITY	26	15	10	1	1	1			3.8	6.7		
PETERSBURG CITY	77	29	47	1	13	6	7		16.9	20.7	14.9	
PLANNING DISTRICT 20	910	469	400	41	63	26	36	1	6.9	5.5	9.0	2.4
ISLE OF WIGHT COUNTY	32	18	13	1	2	2			6.3	11.1		
SOUTHAMPTON COUNTY	6	3	3		1		1		16.7		33.3	
CHESAPEAKE CITY	168	93	68	7	11	7	4		6.5	7.5	5.9	
FRANKLIN CITY	16	4	11	1	1		1		6.3		9.1	
NORFOLK CITY	122	50	66	6	7	2	4	1	5.7	4.0	6.1	16.7
PORTSMOUTH CITY	138	46	90	2	15	2	13		10.9	4.3	14.4	
SUFFOLK CITY	123	54	65	4	12	5	7		9.8	9.3	10.8	
VIRGINIA BEACH CITY	305	201	84	20	14	8	6		4.6	4.0	7.1	
PLANNING DISTRICT 21	341	176	147	18	20	7	12	1	5.9	4.0	8.2	5.6
JAMES CITY COUNTY	23	15	7	1								
YORK COUNTY	24	21	2	1	2	2			8.3	9.5		
HAMPTON CITY	109	49	58	2	5	1	4		4.6	2.0	6.9	
NEWPORT NEWS CITY	157	67	76	14	13	4	8	1	8.3	6.0	10.5	7.1
POQUOSON CITY	2	2										
WILLIAMSBURG CITY	26	22	4									
PLANNING DISTRICT 22	49	22	27		8	3	5		16.3	13.6	18.5	
ACCOMACK COUNTY	29	11	18		4	1	3		13.8	9.1	16.7	
NORTHAMPTON COUNTY	20	11	9		4	2	2		20.0	18.2	22.2	
PLANNING DISTRICT 23	1,251	645	547	59	83	33	48	2	6.6	5.1	8.8	3.4
UNKNOWN VA CITY OR COUNTY												

NOTE: PLANNING DISTRICT 23, THE HAMPTON ROADS PLANNING DISTRICT, IS THE AGGREGATE OF PLANNING DISTRICTS 20 AND 21.

TABLE 2
RESIDENT TEENAGE NATURAL FETAL DEATHS BY AGE AND RACE OF PATIENT
WITH RATES PER 1,000 FEMALES AGES 10-19 POPULATION
BY PLANNING DISTRICT AND CITY OR COUNTY
VIRGINIA, 2010

PLANNING DISTRICT AND CITY / COUNTY	TEENAGE NATURAL FETAL DEATHS BY AGE OF PATIENT								TEENAGE NATURAL FETAL DEATHS BY RACE OF PATIENT							
	NUMBER OF NATURAL FETAL DEATHS				RATES PER 1,000 AGES 10-19				NUMBER OF NATURAL FETAL DEATHS				RATES PER 1,000 AGES 10-19			
	TOTAL	10-14	15-17	18-19	TOTAL	10-14	15-17	18-19	TOTAL	WHITE	BLACK	OTHER	TOTAL	WHITE	BLACK	OTHER
COMMONWEALTH OF VIRGINIA	379	5	95	279	0.73	0.02	0.61	2.46	379	238	138	3	0.73	0.67	1.06	0.09
PLANNING DISTRICT 1	8		3	5	1.46		1.78	4.14	8	7	1		1.46	1.32	6.67	
LEE COUNTY	2		1	1	1.38		2.28	3.66	2	2			1.38	1.40		
SCOTT COUNTY																
WISE COUNTY	6		2	4	2.40		2.65	6.14	6	5	1		2.40	2.08	10.64	
NORTON CITY																
PLANNING DISTRICT 2	10		4	6	1.53		2.02	4.57	10	10			1.53	1.57		
BUCHANAN COUNTY	3			3	2.34			11.32	3	3			2.34	2.40		
DICKENSON COUNTY	2		1	1	2.09		3.64	5.05	2	2			2.09	2.10		
RUSSELL COUNTY	1		1		0.59		1.92		1	1			0.59	0.60		
TAZEWELL COUNTY	4		2	2	1.53		2.42	3.82	4	4			1.53	1.60		
PLANNING DISTRICT 3	10	1	2	7	0.91	0.19	0.58	3.05	10	10			0.91	0.95		
BLAND COUNTY																
CARROLL COUNTY																
GRAYSON COUNTY	1	1			1.08	2.28			1	1			1.08	1.12		
SMYTH COUNTY	4		1	3	2.05		1.63	7.16	4	4			2.05	2.16		
WASHINGTON COUNTY	2			2	0.65			2.99	2	2			0.65	0.67		
WYTHE COUNTY	2		1	1	1.25		1.87	3.32	2	2			1.25	1.31		
BRISTOL CITY	1			1	0.99			3.70	1	1			0.99	1.11		
GALAX CITY																
PLANNING DISTRICT 4	10		1	9	0.77		0.38	1.48	10	8	1	1	0.77	0.68	1.43	1.89
FLOYD COUNTY	3		1	2	3.30		3.34	15.27	3	3			3.30	3.41		
GILES COUNTY	1			1	0.97			5.24	1	1			0.97	1.01		
MONTGOMERY COUNTY	4			4	0.55			0.99	4	3		1	0.55	0.46		2.14
PULASKI COUNTY	2			2	1.05			5.67	2	1	1		1.05	0.56	9.26	
RADFORD CITY																
PLANNING DISTRICT 5	19		8	11	1.13		1.54	3.14	19	14	5		1.13	1.05	1.61	
ALLEGHANY COUNTY																
BOTETOURT COUNTY	1			1	0.47			3.32	1	1			0.47	0.50		
CRAIG COUNTY																
ROANOKE COUNTY	13		6	7	2.14		3.09	6.13	13	9	4		2.14	1.66	9.01	
COVINGTON CITY																
ROANOKE CITY	5		2	3	0.96		1.25	2.63	5	4	1		0.96	1.45	0.43	
SALEM CITY																
PLANNING DISTRICT 6	17	2	3	12	0.82	0.25	0.60	1.57	17	17			0.82	0.91		
AUGUSTA COUNTY	2		1	1	0.44		0.69	1.18	2	2			0.44	0.46		
BATH COUNTY																
HIGHLAND COUNTY																
ROCKBRIDGE COUNTY	1			1	0.81			4.76	1	1			0.81	0.86		
ROCKINGHAM COUNTY	9	2	2	5	1.70	0.76	1.31	4.36	9	9			1.70	1.77		
BUENA VISTA CITY	1			1	2.00			5.38	1	1			2.00	2.18		
HARRISONBURG CITY	2			2	0.37			0.49	2	2			0.37	0.42		
LEXINGTON CITY																
STAUNTON CITY	1			1	0.65			2.04	1	1			0.65	0.88		
WAYNESBORO CITY	1			1	0.84			4.33	1	1			0.84	1.03		
PLANNING DISTRICT 7	12		5	7	0.82		1.09	2.54	12	12			0.82	0.90		
CLARKE COUNTY																
FREDERICK COUNTY	3		1	2	0.55		0.57	2.20	3	3			0.55	0.61		
PAGE COUNTY	2		2		1.38		3.99		2	2			1.38	1.42		
SHENANDOAH COUNTY	6		2	4	2.38		2.56	9.01	6	6			2.38	2.49		
WARREN COUNTY	1			1	0.39			1.98	1	1			0.39	0.42		
WINCHESTER CITY																
PLANNING DISTRICT 8	41		14	27	0.30		0.33	1.28	41	31	10		0.30	0.33	0.47	
ARLINGTON COUNTY	8		4	4	1.14		1.91	3.11	8	6	2		1.14	1.17	2.00	
FAIRFAX COUNTY	13		4	9	0.19		0.19	0.84	13	12	1		0.19	0.26	0.12	
LOUDOUN COUNTY	1		1		0.05		0.15		1	1			0.05	0.06		
PRINCE WILLIAM COUNTY	15		4	11	0.52		0.44	2.33	15	10	5		0.52	0.54	0.66	
ALEXANDRIA CITY	2		1	1	0.43		0.66	1.09	2	1	1		0.43	0.37	0.63	
FAIRFAX CITY																
FALLS CHURCH CITY																
MANASSAS CITY	2			2	0.75			4.37	2	1	1		0.75	0.51	1.89	
MANASSAS PARK CITY																
PLANNING DISTRICT 9	7			7	0.63			3.98	7	5	2		0.63	0.53	1.33	
CULPEPER COUNTY	1			1	0.32			2.02	1	1			0.32	0.40		
FAUQUIER COUNTY																
MADISON COUNTY	1			1	1.20			7.25	1		1		1.20		11.49	
ORANGE COUNTY	2			2	0.96			5.88	2	2			0.96	1.18		
RAPPAHANNOCK COUNTY	3			3	6.85			46.15	3	2	1		6.85	4.84	45.45	
PLANNING DISTRICT 10	5		1	4	0.33		0.25	0.85	5	4	1		0.33	0.34	0.40	
ALBEMARLE COUNTY																
FLUVANNA COUNTY																
GREENE COUNTY	1			1	0.91			5.05	1	1			0.91	1.01		
LOUISA COUNTY	2		1	1	1.03		1.51	2.96	2	2			1.03	1.34		
NELSON COUNTY	1			1	1.26			7.09	1		1		1.26		7.09	
CHARLOTTESVILLE CITY	1			1	0.46			1.04	1	1			0.46	0.75		
PLANNING DISTRICT 11	25		8	17	1.41		1.65	3.11	25	14	11		1.41	1.02	2.97	
AMHERST COUNTY	6		2	4	2.67		3.09	6.33	6	2	4		2.67	1.15	8.47	
APPOMATTOX COUNTY	1		1		1.11		3.62		1	1			1.11	1.52		
BEDFORD COUNTY	1		1		0.23		0.71		1	1			0.23	0.25		
CAMPBELL COUNTY	4		1	3	1.11		0.88	4.35	4	4			1.11	1.36		
BEDFORD CITY	1			1	2.66			10.64	1		1		2.66		8.62	
LYNCHBURG CITY	12		3	9	1.93		2.35	2.85	12	6	6		1.93	1.48	3.01	

[continued]

TABLE 2
RESIDENT TEENAGE NATURAL FETAL DEATHS BY AGE AND RACE OF PATIENT
WITH RATES PER 1,000 FEMALES AGES 10-19 POPULATION
BY PLANNING DISTRICT AND CITY OR COUNTY
VIRGINIA, 2010

PLANNING DISTRICT AND CITY / COUNTY	TEENAGE NATURAL FETAL DEATHS BY AGE OF PATIENT								TEENAGE NATURAL FETAL DEATHS BY RACE OF PATIENT							
	NUMBER OF NATURAL FETAL DEATHS				RATES PER 1,000 AGES 10-19				NUMBER OF NATURAL FETAL DEATHS				RATES PER 1,000 AGES 10-19			
	TOTAL	10-14	15-17	18-19	TOTAL	10-14	15-17	18-19	TOTAL	WHITE	BLACK	OTHER	TOTAL	WHITE	BLACK	OTHER
COMMONWEALTH OF VIRGINIA	379	5	95	279	0.73	0.02	0.61	2.46	379	238	138	3	0.73	0.67	1.06	0.09
PLANNING DISTRICT 12	12		2	10	0.81		0.43	3.32	12	9	3		0.81	0.88	0.67	
FRANKLIN COUNTY	1			1	0.28			1.22	1	1			0.28	0.33		
HENRY COUNTY	4		1	3	1.30		1.00	5.73	4	3	1		1.30	1.33	1.27	
PATRICK COUNTY																
PITTSYLVANIA COUNTY	2			2	0.53			3.03	2	2			0.53	0.73		
DANVILLE CITY	2			2	0.77			3.24	2	2			0.77	2.19		
MARTINSVILLE CITY	3		1	2	3.44		3.53	10.10	3	1	2		3.44	3.06	3.76	
PLANNING DISTRICT 13	5		1	4	0.97		0.61	4.14	5	2	3		0.97	0.78	1.18	
BRUNSWICK COUNTY	1			1	0.98			4.10	1		1		0.98		1.41	
HALIFAX COUNTY	3		1	2	1.30		1.37	4.73	3	2	1		1.30	1.57	0.98	
MECKLENBURG COUNTY	1			1	0.54			3.33	1		1		0.54		1.22	
PLANNING DISTRICT 14	11		2	9	1.61		1.09	4.28	11	6	5		1.61	1.37	2.10	
AMELIA COUNTY																
BUCKINGHAM COUNTY	2		1	1	2.14		3.44	5.05	2	1	1		2.14	1.74	2.86	
CHARLOTTE COUNTY	1			1	1.16			5.88	1	1			1.16	1.90		
CUMBERLAND COUNTY	2			2	3.00			14.71	2	1	1		3.00	2.50	3.86	
LUNENBURG COUNTY																
NOTTOWAY COUNTY																
PRINCE EDWARD COUNTY	6		1	5	2.96		2.98	4.36	6	3	3		2.96	2.16	4.89	
PLANNING DISTRICT 15	37		10	27	0.54		0.49	1.75	37	16	21		0.54	0.40	0.84	
CHARLES CITY COUNTY																
CHESTERFIELD COUNTY	8		2	6	0.33		0.27	1.29	8	2	6		0.33	0.13	0.80	
GOOCHLAND COUNTY																
HANOVER COUNTY	2		1	1	0.27		0.43	0.78	2	2			0.27	0.31		
HENRICO COUNTY	15		4	11	0.77		0.63	3.48	15	9	6		0.77	0.84	0.79	
NEW KENT COUNTY																
POWHATAN COUNTY	1			1	0.56			3.68	1	1			0.56	0.62		
RICHMOND CITY	11		3	8	0.84		1.02	1.43	11	2	9		0.84	0.49	1.07	
PLANNING DISTRICT 16	28		6	22	1.09		0.73	4.58	28	20	8		1.09	1.06	1.39	
CAROLINE COUNTY	5		1	4	2.88		1.86	12.66	5	2	3		2.88	1.84	4.82	
KING GEORGE COUNTY	2			2	1.20			8.13	2	1	1		1.20	0.81	2.65	
SPOTSYLVANIA COUNTY	5		2	3	0.52		0.62	1.95	5	5			0.52	0.68		
STAFFORD COUNTY	5		2	3	0.47		0.56	1.88	5	4	1		0.47	0.51	0.43	
FREDERICKSBURG CITY	11		1	10	5.67		3.05	9.05	11	8	3		5.67	6.20	5.39	
PLANNING DISTRICT 17	4			4	1.60			8.02	4	2	2		1.60	1.34	2.05	
LANCASTER COUNTY	3			3	5.88			26.55	3	2	1		5.88	7.55	4.20	
NORTHUMBERLAND COUNTY																
RICHMOND COUNTY																
WESTMORELAND COUNTY	1			1	1.00			5.49	1		1		1.00		2.49	
PLANNING DISTRICT 18	3		1	2	0.54		0.53	2.01	3	3			0.54	0.69		
ESSEX COUNTY	1			1	1.30			6.41	1	1			1.30	2.56		
GLOUCESTER COUNTY	2		1	1	0.84		1.26	2.30	2	2			0.84	0.96		
KING AND QUEEN COUNTY																
KING WILLIAM COUNTY																
MATHEWS COUNTY																
MIDDLESEX COUNTY																
PLANNING DISTRICT 19	24	1	4	19	2.25	0.19	1.19	8.78	24	12	12		2.25	2.39	2.20	
DINWIDDIE COUNTY	3		1	2	1.58		1.63	4.76	3	1	2		1.58	0.91	2.54	
GREENSVILLE COUNTY																
PRINCE GEORGE COUNTY	2			2	0.87			4.77	2	1	1		0.87	0.71	1.19	
SURRY COUNTY																
SUSSEX COUNTY																
COLONIAL HEIGHTS CITY	4			4	3.55			20.83	4	3	1		3.55	3.30	5.88	
EMPORIA CITY	1			1	2.50			15.15	1		1		2.50		3.32	
HOPEWELL CITY	1			1	0.67			3.13	1	1			0.67	1.41		
PETERSBURG CITY	13	1	3	9	6.90	1.18	5.30	19.19	13	6	7		6.90	31.58	4.17	
PLANNING DISTRICT 20	63	1	12	50	0.83	0.03	0.52	3.07	63	26	36	1	0.83	0.64	1.16	0.26
ISLE OF WIGHT COUNTY	2			2	0.87			5.35	2	2			0.87	1.24		
SOUTHAMPTON COUNTY	1			1	0.90			5.18	1		1		0.90		2.42	
CHESAPEAKE CITY	11		2	9	0.67		0.38	3.24	11	7	4		0.67	0.71	0.70	
FRANKLIN CITY	1			1	1.82			8.06	1		1		1.82		2.64	
NORFOLK CITY	7		2	5	0.47		0.52	1.00	7	2	4	1	0.47	0.37	0.44	1.55
PORTSMOUTH CITY	15		4	11	2.62		2.22	8.94	15	2	13		2.62	1.16	3.34	
SUFFOLK CITY	12	1	2	9	2.03	0.33	1.06	9.01	12	5	7		2.03	1.90	2.22	
VIRGINIA BEACH CITY	14		2	12	0.49		0.22	2.16	14	8	6		0.49	0.43	0.76	
PLANNING DISTRICT 21	20		6	14	0.60		0.61	1.62	20	7	12	1	0.60	0.40	0.84	0.72
JAMES CITY COUNTY																
YORK COUNTY	2			2	0.40			2.65	2	2			0.40	0.52		
HAMPTON CITY	5		2	3	0.53		0.74	1.14	5	1	4		0.53	0.33	0.65	
NEWPORT NEWS CITY	13		4	9	1.05		1.10	2.76	13	4	8	1	1.05	0.72	1.24	2.35
POQUOSON CITY																
WILLIAMSBURG CITY																
PLANNING DISTRICT 22	8		2	6	3.24		2.61	11.24	8	3	5		3.24	2.01	5.31	
ACCOMACK COUNTY	4		2	2	2.20		3.60	4.91	4	1	3		2.20	0.88	4.64	
NORTHAMPTON COUNTY	4			4	6.11			31.50	4	2	2		6.11	5.67	6.80	
PLANNING DISTRICT 23	83	1	18	64	0.76	0.02	0.55	2.57	83	33	48	2	0.76	0.56	1.06	0.38
UNKNOWN VA CITY OR COUNTY																

NOTE: PLANNING DISTRICT 23, THE HAMPTON ROADS PLANNING DISTRICT, IS THE AGGREGATE OF PLANNING DISTRICTS 20 AND 21.

TABLE 3
RESIDENT TEENAGE NON-MARITAL NATURAL FETAL DEATHS BY AGE AND RACE OF PATIENT WITH PERCENTS NON-MARITAL NATURAL FETAL DEATHS OF TOTAL NATURAL FETAL DEATHS BY PLANNING DISTRICT AND CITY OR COUNTY
VIRGINIA, 2010

PLANNING DISTRICT AND CITY / COUNTY	TEENAGE NON-MARITAL NATURAL FETAL DEATHS BY AGE OF PATIENT								TEENAGE NON-MARITAL NATURAL FETAL DEATHS BY RACE OF PATIENT							
	NUMBER OF NON-MARITAL DEATHS				PERCENTS NON-MARITAL				NUMBER OF NON-MARITAL DEATHS				PERCENTS NON-MARITAL			
	TOTAL	10-14	15-17	18-19	TOTAL	10-14	15-17	18-19	TOTAL	WHITE	BLACK	OTHER	TOTAL	WHITE	BLACK	OTHER
COMMONWEALTH OF VIRGINIA	338	5	90	243	89.2	100.0	94.7	87.1	338	203	133	2	89.2	85.3	96.4	66.7
PLANNING DISTRICT 1	8		3	5	100.0		100.0	100.0	8	7	1		100.0	100.0	100.0	
LEE COUNTY	2		1	1	100.0		100.0	100.0	2	2			100.0	100.0		
SCOTT COUNTY																
WISE COUNTY	6		2	4	100.0		100.0	100.0	6	5	1		100.0	100.0	100.0	
NORTON CITY																
PLANNING DISTRICT 2	6		3	3	60.0		75.0	50.0	6	6			60.0	60.0		
BUCHANAN COUNTY	1			1	33.3			33.3	1	1			33.3	33.3		
DICKENSON COUNTY	1		1		50.0		100.0		1	1			50.0	50.0		
RUSSELL COUNTY	1		1		100.0		100.0		1	1			100.0	100.0		
TAZEWELL COUNTY	3		1	2	75.0		50.0	100.0	3	3			75.0	75.0		
PLANNING DISTRICT 3	6	1	1	4	60.0	100.0	50.0	57.1	6	6			60.0	60.0		
BLAND COUNTY																
CARROLL COUNTY																
GRAYSON COUNTY	1	1			100.0	100.0			1	1			100.0	100.0		
SMYTH COUNTY	3		1	2	75.0		100.0	66.7	3	3			75.0	75.0		
WASHINGTON COUNTY	1			1	50.0			50.0	1	1			50.0	50.0		
WYTHE COUNTY	1			1	50.0			100.0	1	1			50.0	50.0		
BRISTOL CITY																
GALAX CITY																
PLANNING DISTRICT 4	8		1	7	80.0		100.0	77.8	8	7	1		80.0	87.5	100.0	
FLOYD COUNTY	2		1	1	66.7		100.0	50.0	2	2			66.7	66.7		
GILES COUNTY	1			1	100.0			100.0	1	1			100.0	100.0		
MONTGOMERY COUNTY	3			3	75.0			75.0	3	3			75.0	100.0		
PULASKI COUNTY	2			2	100.0			100.0	2	1	1		100.0	100.0	100.0	
RADFORD CITY																
PLANNING DISTRICT 5	18		7	11	94.7		87.5	100.0	18	13	5		94.7	92.9	100.0	
ALLEGHANY COUNTY																
BOTETOURT COUNTY	1			1	100.0			100.0	1	1			100.0	100.0		
CRAIG COUNTY																
ROANOKE COUNTY	12		5	7	92.3		83.3	100.0	12	8	4		92.3	88.9	100.0	
COVINGTON CITY																
ROANOKE CITY	5		2	3	100.0		100.0	100.0	5	4	1		100.0	100.0	100.0	
SALEM CITY																
PLANNING DISTRICT 6	17	2	3	12	100.0	100.0	100.0	100.0	17	17			100.0	100.0		
AUGUSTA COUNTY	2		1	1	100.0		100.0	100.0	2	2			100.0	100.0		
BATH COUNTY																
HIGHLAND COUNTY																
ROCKBRIDGE COUNTY	1			1	100.0			100.0	1	1			100.0	100.0		
ROCKINGHAM COUNTY	9	2	2	5	100.0	100.0	100.0	100.0	9	9			100.0	100.0		
BUENA VISTA CITY	1			1	100.0			100.0	1	1			100.0	100.0		
HARRISONBURG CITY	2			2	100.0			100.0	2	2			100.0	100.0		
LEXINGTON CITY																
STAUNTON CITY	1			1	100.0			100.0	1	1			100.0	100.0		
WAYNESBORO CITY	1			1	100.0			100.0	1	1			100.0	100.0		
PLANNING DISTRICT 7	11		5	6	91.7		100.0	85.7	11	11			91.7	91.7		
CLARKE COUNTY																
FREDERICK COUNTY	2		1	1	66.7		100.0	50.0	2	2			66.7	66.7		
PAGE COUNTY	2		2		100.0		100.0		2	2			100.0	100.0		
SHENANDOAH COUNTY	6		2	4	100.0		100.0	100.0	6	6			100.0	100.0		
WARREN COUNTY	1			1	100.0			100.0	1	1			100.0	100.0		
WINCHESTER CITY																
PLANNING DISTRICT 8	37		13	24	90.2		92.9	88.9	37	27	10		90.2	87.1	100.0	
ARLINGTON COUNTY	8		4	4	100.0		100.0	100.0	8	6	2		100.0	100.0	100.0	
FAIRFAX COUNTY	10		3	7	76.9		75.0	77.8	10	9	1		76.9	75.0	100.0	
LOUDOUN COUNTY	1		1		100.0		100.0		1	1			100.0	100.0		
PRINCE WILLIAM COUNTY	14		4	10	93.3		100.0	90.9	14	9	5		93.3	90.0	100.0	
ALEXANDRIA CITY	2		1	1	100.0		100.0	100.0	2	1	1		100.0	100.0	100.0	
FAIRFAX CITY																
FALLS CHURCH CITY																
MANASSAS CITY	2			2	100.0			100.0	2	1	1		100.0	100.0	100.0	
MANASSAS PARK CITY																
PLANNING DISTRICT 9	6			6	85.7			85.7	6	5	1		85.7	100.0	50.0	
CULPEPER COUNTY	1			1	100.0			100.0	1	1			100.0	100.0		
FAUQUIER COUNTY																
MADISON COUNTY	1			1	100.0			100.0	1		1		100.0		100.0	
ORANGE COUNTY	2			2	100.0			100.0	2	2			100.0	100.0		
RAPPAHANNOCK COUNTY	2			2	66.7			66.7	2	2			66.7	100.0		
PLANNING DISTRICT 10	5		1	4	100.0		100.0	100.0	5	4	1		100.0	100.0	100.0	
ALBEMARLE COUNTY																
FLUVANNA COUNTY																
GREENE COUNTY	1			1	100.0			100.0	1	1			100.0	100.0		
LOUISA COUNTY	2		1	1	100.0		100.0	100.0	2	2			100.0	100.0		
NELSON COUNTY	1			1	100.0			100.0	1		1		100.0		100.0	
CHARLOTTESVILLE CITY	1			1	100.0			100.0	1	1			100.0	100.0		
PLANNING DISTRICT 11	25		8	17	100.0		100.0	100.0	25	14	11		100.0	100.0	100.0	
AMHERST COUNTY	6		2	4	100.0		100.0	100.0	6	2	4		100.0	100.0	100.0	
APPOMATTOX COUNTY	1		1		100.0		100.0		1	1			100.0	100.0		
BEDFORD COUNTY	1		1		100.0		100.0		1	1			100.0	100.0		
CAMPBELL COUNTY	4		1	3	100.0		100.0	100.0	4	4			100.0	100.0		
BEDFORD CITY	1			1	100.0			100.0	1		1		100.0		100.0	
LYNCHBURG CITY	12		3	9	100.0		100.0	100.0	12	6	6		100.0	100.0	100.0	

[continued]

TABLE 3
RESIDENT TEENAGE NON-MARITAL NATURAL FETAL DEATHS BY AGE AND RACE OF PATIENT WITH PERCENTS NON-MARITAL NATURAL FETAL DEATHS OF TOTAL NATURAL FETAL DEATHS BY PLANNING DISTRICT AND CITY OR COUNTY
VIRGINIA, 2010

PLANNING DISTRICT AND CITY / COUNTY	TEENAGE NON-MARITAL NATURAL FETAL DEATHS BY AGE OF PATIENT								TEENAGE NON-MARITAL NATURAL FETAL DEATHS BY RACE OF PATIENT							
	NUMBER OF NON-MARITAL DEATHS				PERCENTS NON-MARITAL				NUMBER OF NON-MARITAL DEATHS				PERCENTS NON-MARITAL			
	TOTAL	10-14	15-17	18-19	TOTAL	10-14	15-17	18-19	TOTAL	WHITE	BLACK	OTHER	TOTAL	WHITE	BLACK	OTHER
COMMONWEALTH OF VIRGINIA	338	5	90	243	89.2	100.0	94.7	87.1	338	203	133	2	89.2	85.3	96.4	66.7
PLANNING DISTRICT 12	10		2	8	83.3		100.0	80.0	10	7	3		83.3	77.8	100.0	
FRANKLIN COUNTY	1			1	100.0			100.0	1	1			100.0	100.0		
HENRY COUNTY	4		1	3	100.0		100.0	100.0	4	3	1		100.0	100.0	100.0	
PATRICK COUNTY																
PITTSYLVANIA COUNTY	1			1	50.0			50.0	1	1			50.0	50.0		
DANVILLE CITY	1			1	50.0			50.0	1	1			50.0	50.0		
MARTINSVILLE CITY	3		1	2	100.0		100.0	100.0	3	1	2		100.0	100.0	100.0	
PLANNING DISTRICT 13	5		1	4	100.0		100.0	100.0	5	2	3		100.0	100.0	100.0	
BRUNSWICK COUNTY	1			1	100.0			100.0	1		1		100.0		100.0	
HALIFAX COUNTY	3		1	2	100.0		100.0	100.0	3	2	1		100.0	100.0	100.0	
MECKLENBURG COUNTY	1			1	100.0			100.0	1		1		100.0		100.0	
PLANNING DISTRICT 14	10		2	8	90.9		100.0	88.9	10	5	5		90.9	83.3	100.0	
AMELIA COUNTY																
BUCKINGHAM COUNTY	2		1	1	100.0		100.0	100.0	2	1	1		100.0	100.0	100.0	
CHARLOTTE COUNTY																
CUMBERLAND COUNTY	2			2	100.0			100.0	2	1	1		100.0	100.0	100.0	
LUNENBURG COUNTY																
NOTTOWAY COUNTY																
PRINCE EDWARD COUNTY	6		1	5	100.0		100.0	100.0	6	3	3		100.0	100.0	100.0	
PLANNING DISTRICT 15	34		9	25	91.9		90.0	92.6	34	13	21		91.9	81.3	100.0	
CHARLES CITY COUNTY																
CHESTERFIELD COUNTY	8		2	6	100.0		100.0	100.0	8	2	6		100.0	100.0	100.0	
GOOCHLAND COUNTY																
HANOVER COUNTY	2		1	1	100.0		100.0	100.0	2	2			100.0	100.0		
HENRICO COUNTY	13		3	10	86.7		75.0	90.9	13	7	6		86.7	77.8	100.0	
NEW KENT COUNTY																
POWHATAN COUNTY	1			1	100.0			100.0	1	1			100.0	100.0		
RICHMOND CITY	10		3	7	90.9		100.0	87.5	10	1	9		90.9	50.0	100.0	
PLANNING DISTRICT 16	20		6	14	71.4		100.0	63.6	20	13	7		71.4	65.0	87.5	
CAROLINE COUNTY	3		1	2	60.0		100.0	50.0	3		3		60.0		100.0	
KING GEORGE COUNTY	1			1	50.0			50.0	1	1			50.0	100.0		
SPOTSYLVANIA COUNTY	3		2	1	60.0		100.0	33.3	3	3			60.0	60.0		
STAFFORD COUNTY	5		2	3	100.0		100.0	100.0	5	4	1		100.0	100.0	100.0	
FREDERICKSBURG CITY	8		1	7	72.7		100.0	70.0	8	5	3		72.7	62.5	100.0	
PLANNING DISTRICT 17	1			1	25.0			25.0	1		1		25.0		50.0	
LANCASTER COUNTY																
NORTHUMBERLAND COUNTY																
RICHMOND COUNTY																
WESTMORELAND COUNTY	1			1	100.0			100.0	1		1		100.0		100.0	
PLANNING DISTRICT 18	3		1	2	100.0		100.0	100.0	3	3			100.0	100.0		
ESSEX COUNTY	1			1	100.0			100.0	1	1			100.0	100.0		
GLOUCESTER COUNTY	2		1	1	100.0		100.0	100.0	2	2			100.0	100.0		
KING AND QUEEN COUNTY																
KING WILLIAM COUNTY																
MATHEWS COUNTY																
MIDDLESEX COUNTY																
PLANNING DISTRICT 19	24	1	4	19	100.0	100.0	100.0	100.0	24	12	12		100.0	100.0	100.0	
DINWIDDIE COUNTY	3		1	2	100.0		100.0	100.0	3	1	2		100.0	100.0	100.0	
GREENSVILLE COUNTY																
PRINCE GEORGE COUNTY	2			2	100.0			100.0	2	1	1		100.0	100.0	100.0	
SURRY COUNTY																
SUSSEX COUNTY																
COLONIAL HEIGHTS CITY	4			4	100.0			100.0	4	3	1		100.0	100.0	100.0	
EMPORIA CITY	1			1	100.0			100.0	1		1		100.0		100.0	
HOPEWELL CITY	1			1	100.0			100.0	1	1			100.0	100.0		
PETERSBURG CITY	13	1	3	9	100.0	100.0	100.0	100.0	13	6	7		100.0	100.0	100.0	
PLANNING DISTRICT 20	59	1	12	46	93.7	100.0	100.0	92.0	59	22	36	1	93.7	84.6	100.0	100.0
ISLE OF WIGHT COUNTY	2			2	100.0			100.0	2	2			100.0	100.0		
SOUTHAMPTON COUNTY	1			1	100.0			100.0	1		1		100.0		100.0	
CHESAPEAKE CITY	11		2	9	100.0		100.0	100.0	11	7	4		100.0	100.0	100.0	
FRANKLIN CITY	1			1	100.0			100.0	1		1		100.0		100.0	
NORFOLK CITY	6		2	4	85.7		100.0	80.0	6	1	4	1	85.7	50.0	100.0	100.0
PORTSMOUTH CITY	15		4	11	100.0		100.0	100.0	15	2	13		100.0	100.0	100.0	
SUFFOLK CITY	11	1	2	8	91.7	100.0	100.0	88.9	11	4	7		91.7	80.0	100.0	
VIRGINIA BEACH CITY	12		2	10	85.7		100.0	83.3	12	6	6		85.7	75.0	100.0	
PLANNING DISTRICT 21	17		6	11	85.0		100.0	78.6	17	6	10	1	85.0	85.7	83.3	100.0
JAMES CITY COUNTY																
YORK COUNTY	2			2	100.0			100.0	2	2			100.0	100.0		
HAMPTON CITY	4		2	2	80.0		100.0	66.7	4		4		80.0		100.0	
NEWPORT NEWS CITY	11		4	7	84.6		100.0	77.8	11	4	6	1	84.6	100.0	75.0	100.0
POQUOSON CITY																
WILLIAMSBURG CITY																
PLANNING DISTRICT 22	8		2	6	100.0		100.0	100.0	8	3	5		100.0	100.0	100.0	
ACCOMACK COUNTY	4		2	2	100.0		100.0	100.0	4	1	3		100.0	100.0	100.0	
NORTHAMPTON COUNTY	4			4	100.0			100.0	4	2	2		100.0	100.0	100.0	
PLANNING DISTRICT 23	76	1	18	57	91.6	100.0	100.0	89.1	76	28	46	2	91.6	84.8	95.8	100.0
UNKNOWN VA CITY OR COUNTY																

NOTE: PLANNING DISTRICT 23, THE HAMPTON ROADS PLANNING DISTRICT, IS THE AGGREGATE OF PLANNING DISTRICTS 20 AND 21.

TABLE 4
RESIDENT TEENAGE NATURAL FETAL DEATHS BY AGE AND RACE OF PATIENT
BY PLANNING DISTRICT AND CITY OR COUNTY
VIRGINIA, 2010

PLANNING DISTRICT AND CITY/COUNTY	RACE	TEENAGE NATURAL FETAL DEATHS	AGE OF PATIENT									
			AGE 10	AGE 11	AGE 12	AGE 13	AGE 14	AGE 15	AGE 16	AGE 17	AGE 18	AGE 19
COMMONWEALTH OF VIRGINIA	TOTAL	379					5	7	23	65	103	176
	WHITE	238					4	5	15	38	70	106
	BLACK	138					1	2	8	27	33	67
	OTHER	3										3
PLANNING DISTRICT 1	TOTAL	8							1	2	2	3
	WHITE	7							1	1	2	3
	BLACK	1								1		
	OTHER											
LEE COUNTY	TOTAL	2								1		1
	WHITE	2								1		1
	BLACK											
	OTHER											
SCOTT COUNTY	TOTAL											
	WHITE											
	BLACK											
	OTHER											
WISE COUNTY	TOTAL	6							1	1	2	2
	WHITE	5							1		2	2
	BLACK	1								1		
	OTHER											
NORTON CITY	TOTAL											
	WHITE											
	BLACK											
	OTHER											
PLANNING DISTRICT 2	TOTAL	10								4	2	4
	WHITE	10								4	2	4
	BLACK											
	OTHER											
BUCHANAN COUNTY	TOTAL	3									1	2
	WHITE	3									1	2
	BLACK											
	OTHER											
DICKENSON COUNTY	TOTAL	2								1		1
	WHITE	2								1		1
	BLACK											
	OTHER											
RUSSELL COUNTY	TOTAL	1								1		
	WHITE	1								1		
	BLACK											
	OTHER											
TAZEWELL COUNTY	TOTAL	4								2	1	1
	WHITE	4								2	1	1
	BLACK											
	OTHER											
PLANNING DISTRICT 3	TOTAL	10					1	1		1	4	3
	WHITE	10					1	1		1	4	3
	BLACK											
	OTHER											
BLAND COUNTY	TOTAL											
	WHITE											
	BLACK											
	OTHER											
CARROLL COUNTY	TOTAL											
	WHITE											
	BLACK											
	OTHER											
GRAYSON COUNTY	TOTAL	1					1					
	WHITE	1					1					
	BLACK											
	OTHER											
SMYTH COUNTY	TOTAL	4						1			1	2
	WHITE	4						1			1	2
	BLACK											
	OTHER											
WASHINGTON COUNTY	TOTAL	2									2	
	WHITE	2									2	
	BLACK											
	OTHER											
WYTHE COUNTY	TOTAL	2								1	1	
	WHITE	2								1	1	
	BLACK											
	OTHER											
BRISTOL CITY	TOTAL	1										1
	WHITE	1										1
	BLACK											
	OTHER											
GALAX CITY	TOTAL											
	WHITE											
	BLACK											
	OTHER											
PLANNING DISTRICT 4	TOTAL	10								1	4	5
	WHITE	8								1	4	3
	BLACK	1										1
	OTHER	1										1

TABLE 4
RESIDENT TEENAGE NATURAL FETAL DEATHS BY AGE AND RACE OF PATIENT
BY PLANNING DISTRICT AND CITY OR COUNTY
VIRGINIA, 2010

PLANNING DISTRICT AND CITY/COUNTY	RACE	TEENAGE NATURAL FETAL DEATHS	AGE OF PATIENT									
			AGE 10	AGE 11	AGE 12	AGE 13	AGE 14	AGE 15	AGE 16	AGE 17	AGE 18	AGE 19
COMMONWEALTH OF VIRGINIA	TOTAL	379					5	7	23	65	103	176
	WHITE	238					4	5	15	38	70	106
	BLACK	138					1	2	8	27	33	67
	OTHER	3										3
FLOYD COUNTY	TOTAL	3								1	2	
	WHITE	3								1	2	
	BLACK											
	OTHER											
GILES COUNTY	TOTAL	1										1
	WHITE	1										1
	BLACK											
	OTHER											
MONTGOMERY COUNTY	TOTAL	4									2	2
	WHITE	3									2	1
	BLACK											
	OTHER	1										1
PULASKI COUNTY	TOTAL	2										2
	WHITE	1										1
	BLACK	1										1
	OTHER											
RADFORD CITY	TOTAL											
	WHITE											
	BLACK											
	OTHER											
PLANNING DISTRICT 5	TOTAL	19							3	5	3	8
	WHITE	14							3	2	3	6
	BLACK	5								3		2
	OTHER											
ALLEGHANY COUNTY	TOTAL											
	WHITE											
	BLACK											
	OTHER											
BOTETOURT COUNTY	TOTAL	1									1	
	WHITE	1									1	
	BLACK											
	OTHER											
CRAIG COUNTY	TOTAL											
	WHITE											
	BLACK											
	OTHER											
ROANOKE COUNTY	TOTAL	13							1	5	2	5
	WHITE	9							1	2	2	4
	BLACK	4								3		1
	OTHER											
COVINGTON CITY	TOTAL											
	WHITE											
	BLACK											
	OTHER											
ROANOKE CITY	TOTAL	5							2			3
	WHITE	4							2			2
	BLACK	1										1
	OTHER											
SALEM CITY	TOTAL											
	WHITE											
	BLACK											
	OTHER											
PLANNING DISTRICT 6	TOTAL	17					2			3	3	9
	WHITE	17					2			3	3	9
	BLACK											
	OTHER											
AUGUSTA COUNTY	TOTAL	2								1		1
	WHITE	2								1		1
	BLACK											
	OTHER											
BATH COUNTY	TOTAL											
	WHITE											
	BLACK											
	OTHER											
HIGHLAND COUNTY	TOTAL											
	WHITE											
	BLACK											
	OTHER											
ROCKBRIDGE COUNTY	TOTAL	1									1	
	WHITE	1									1	
	BLACK											
	OTHER											
ROCKINGHAM COUNTY	TOTAL	9					2			2	1	4
	WHITE	9					2			2	1	4
	BLACK											
	OTHER											
BUENA VISTA CITY	TOTAL	1										1
	WHITE	1										1
	BLACK											
	OTHER											

TABLE 4
RESIDENT TEENAGE NATURAL FETAL DEATHS BY AGE AND RACE OF PATIENT
BY PLANNING DISTRICT AND CITY OR COUNTY
VIRGINIA, 2010

PLANNING DISTRICT AND CITY/COUNTY	RACE	TEENAGE NATURAL FETAL DEATHS	AGE OF PATIENT									
			AGE 10	AGE 11	AGE 12	AGE 13	AGE 14	AGE 15	AGE 16	AGE 17	AGE 18	AGE 19
COMMONWEALTH OF VIRGINIA	TOTAL	379					5	7	23	65	103	176
	WHITE	238					4	5	15	38	70	106
	BLACK	138					1	2	8	27	33	67
	OTHER	3										3
HARRISONBURG CITY	TOTAL	2									1	1
	WHITE	2									1	1
	BLACK											
	OTHER											
LEXINGTON CITY	TOTAL											
	WHITE											
	BLACK											
	OTHER											
STAUNTON CITY	TOTAL	1										1
	WHITE	1										1
	BLACK											
	OTHER											
WAYNESBORO CITY	TOTAL	1										1
	WHITE	1										1
	BLACK											
	OTHER											
PLANNING DISTRICT 7	TOTAL	12							2	3	4	3
	WHITE	12							2	3	4	3
	BLACK											
	OTHER											
CLARKE COUNTY	TOTAL											
	WHITE											
	BLACK											
	OTHER											
FREDERICK COUNTY	TOTAL	3							1		1	1
	WHITE	3							1		1	1
	BLACK											
	OTHER											
PAGE COUNTY	TOTAL	2								2		
	WHITE	2								2		
	BLACK											
	OTHER											
SHENANDOAH COUNTY	TOTAL	6							1	1	3	1
	WHITE	6							1	1	3	1
	BLACK											
	OTHER											
WARREN COUNTY	TOTAL	1										1
	WHITE	1										1
	BLACK											
	OTHER											
WINCHESTER CITY	TOTAL											
	WHITE											
	BLACK											
	OTHER											
PLANNING DISTRICT 8	TOTAL	41						1	5	8	10	17
	WHITE	31						1	4	7	8	11
	BLACK	10							1	1	2	6
	OTHER											
ARLINGTON COUNTY	TOTAL	8							2	2	2	2
	WHITE	6							2	1	1	2
	BLACK	2								1	1	
	OTHER											
FAIRFAX COUNTY	TOTAL	13							2	2	4	5
	WHITE	12							2	2	4	4
	BLACK	1										1
	OTHER											
LOUDOUN COUNTY	TOTAL	1								1		
	WHITE	1								1		
	BLACK											
	OTHER											
PRINCE WILLIAM COUNTY	TOTAL	15						1	1	2	3	8
	WHITE	10						1		2	3	4
	BLACK	5							1			4
	OTHER											
ALEXANDRIA CITY	TOTAL	2								1	1	
	WHITE	1								1		
	BLACK	1									1	
	OTHER											
FAIRFAX CITY	TOTAL											
	WHITE											
	BLACK											
	OTHER											
FALLS CHURCH CITY	TOTAL											
	WHITE											
	BLACK											
	OTHER											
MANASSAS CITY	TOTAL	2										2
	WHITE	1										1
	BLACK	1										1
	OTHER											

TABLE 4
RESIDENT TEENAGE NATURAL FETAL DEATHS BY AGE AND RACE OF PATIENT
BY PLANNING DISTRICT AND CITY OR COUNTY
VIRGINIA, 2010

PLANNING DISTRICT AND CITY/COUNTY	RACE	TEENAGE NATURAL FETAL DEATHS	AGE OF PATIENT									
			AGE 10	AGE 11	AGE 12	AGE 13	AGE 14	AGE 15	AGE 16	AGE 17	AGE 18	AGE 19
COMMONWEALTH OF VIRGINIA	TOTAL	379					5	7	23	65	103	176
	WHITE	238					4	5	15	38	70	106
	BLACK	138					1	2	8	27	33	67
	OTHER	3										3
MANASSAS PARK CITY	TOTAL											
	WHITE											
	BLACK											
	OTHER											
PLANNING DISTRICT 9	TOTAL	7									3	4
	WHITE	5									2	3
	BLACK	2									1	1
	OTHER											
CULPEPER COUNTY	TOTAL	1										1
	WHITE	1										1
	BLACK											
	OTHER											
FAUQUIER COUNTY	TOTAL											
	WHITE											
	BLACK											
	OTHER											
MADISON COUNTY	TOTAL	1									1	
	WHITE											
	BLACK	1									1	
	OTHER											
ORANGE COUNTY	TOTAL	2									1	1
	WHITE	2									1	1
	BLACK											
	OTHER											
RAPPAHANNOCK COUNTY	TOTAL	3									1	2
	WHITE	2									1	1
	BLACK	1										1
	OTHER											
PLANNING DISTRICT 10	TOTAL	5								1	1	3
	WHITE	4								1	1	2
	BLACK	1										1
	OTHER											
ALBEMARLE COUNTY	TOTAL											
	WHITE											
	BLACK											
	OTHER											
FLUVANNA COUNTY	TOTAL											
	WHITE											
	BLACK											
	OTHER											
GREENE COUNTY	TOTAL	1									1	
	WHITE	1									1	
	BLACK											
	OTHER											
LOUISA COUNTY	TOTAL	2								1		1
	WHITE	2								1		1
	BLACK											
	OTHER											
NELSON COUNTY	TOTAL	1										1
	WHITE											
	BLACK	1										1
	OTHER											
CHARLOTTESVILLE CITY	TOTAL	1										1
	WHITE	1										1
	BLACK											
	OTHER											
PLANNING DISTRICT 11	TOTAL	25						1	1	6	6	11
	WHITE	14						1		4	4	5
	BLACK	11							1	2	2	6
	OTHER											
AMHERST COUNTY	TOTAL	6								2	1	3
	WHITE	2								2		
	BLACK	4									1	3
	OTHER											
APPOMATTOX COUNTY	TOTAL	1						1				
	WHITE	1						1				
	BLACK											
	OTHER											
BEDFORD COUNTY	TOTAL	1								1		
	WHITE	1								1		
	BLACK											
	OTHER											
CAMPBELL COUNTY	TOTAL	4								1	1	2
	WHITE	4								1	1	2
	BLACK											
	OTHER											
BEDFORD CITY	TOTAL	1										1
	WHITE											
	BLACK	1										1
	OTHER											

TABLE 4
RESIDENT TEENAGE NATURAL FETAL DEATHS BY AGE AND RACE OF PATIENT
BY PLANNING DISTRICT AND CITY OR COUNTY
VIRGINIA, 2010

PLANNING DISTRICT AND CITY/COUNTY	RACE	TEENAGE NATURAL FETAL DEATHS	AGE OF PATIENT									
			AGE 10	AGE 11	AGE 12	AGE 13	AGE 14	AGE 15	AGE 16	AGE 17	AGE 18	AGE 19
COMMONWEALTH OF VIRGINIA	TOTAL	379					5	7	23	65	103	176
	WHITE	238					4	5	15	38	70	106
	BLACK	138					1	2	8	27	33	67
	OTHER	3										3
LYNCHBURG CITY	TOTAL	12							1	2	4	5
	WHITE	6									3	3
	BLACK	6							1	2	1	2
	OTHER											
PLANNING DISTRICT 12	TOTAL	12								2	6	4
	WHITE	9									6	3
	BLACK	3								2		1
	OTHER											
FRANKLIN COUNTY	TOTAL	1										1
	WHITE	1										1
	BLACK											
	OTHER											
HENRY COUNTY	TOTAL	4								1	2	1
	WHITE	3									2	1
	BLACK	1								1		
	OTHER											
PATRICK COUNTY	TOTAL											
	WHITE											
	BLACK											
	OTHER											
PITTSYLVANIA COUNTY	TOTAL	2									2	
	WHITE	2									2	
	BLACK											
	OTHER											
DANVILLE CITY	TOTAL	2									1	1
	WHITE	2									1	1
	BLACK											
	OTHER											
MARTINSVILLE CITY	TOTAL	3								1	1	1
	WHITE	1									1	
	BLACK	2								1		1
	OTHER											
PLANNING DISTRICT 13	TOTAL	5								1	1	3
	WHITE	2										2
	BLACK	3								1	1	1
	OTHER											
BRUNSWICK COUNTY	TOTAL	1									1	
	WHITE											
	BLACK	1									1	
	OTHER											
HALIFAX COUNTY	TOTAL	3								1		2
	WHITE	2										2
	BLACK	1								1		
	OTHER											
MECKLENBURG COUNTY	TOTAL	1										1
	WHITE											
	BLACK	1										1
	OTHER											
PLANNING DISTRICT 14	TOTAL	11								2	3	6
	WHITE	6									2	4
	BLACK	5								2	1	2
	OTHER											
AMELIA COUNTY	TOTAL											
	WHITE											
	BLACK											
	OTHER											
BUCKINGHAM COUNTY	TOTAL	2								1		1
	WHITE	1										1
	BLACK	1								1		
	OTHER											
CHARLOTTE COUNTY	TOTAL	1										1
	WHITE	1										1
	BLACK											
	OTHER											
CUMBERLAND COUNTY	TOTAL	2										2
	WHITE	1										1
	BLACK	1										1
	OTHER											
LUNENBURG COUNTY	TOTAL											
	WHITE											
	BLACK											
	OTHER											
NOTTOWAY COUNTY	TOTAL											
	WHITE											
	BLACK											
	OTHER											
PRINCE EDWARD COUNTY	TOTAL	6								1	3	2
	WHITE	3									2	1
	BLACK	3								1	1	1
	OTHER											

TABLE 4
RESIDENT TEENAGE NATURAL FETAL DEATHS BY AGE AND RACE OF PATIENT
BY PLANNING DISTRICT AND CITY OR COUNTY
VIRGINIA, 2010

PLANNING DISTRICT AND CITY/COUNTY	RACE	TEENAGE NATURAL FETAL DEATHS	AGE OF PATIENT									
			AGE 10	AGE 11	AGE 12	AGE 13	AGE 14	AGE 15	AGE 16	AGE 17	AGE 18	AGE 19
COMMONWEALTH OF VIRGINIA	TOTAL	379					5	7	23	65	103	176
	WHITE	238					4	5	15	38	70	106
	BLACK	138					1	2	8	27	33	67
	OTHER	3										3
PLANNING DISTRICT 15	TOTAL	37						1	4	5	10	17
	WHITE	16						1	1	4	5	5
	BLACK	21							3	1	5	12
	OTHER											
CHARLES CITY COUNTY	TOTAL											
	WHITE											
	BLACK											
	OTHER											
CHESTERFIELD COUNTY	TOTAL	8								2	3	3
	WHITE	2								1	1	
	BLACK	6								1	2	3
	OTHER											
GOOCHLAND COUNTY	TOTAL											
	WHITE											
	BLACK											
	OTHER											
HANOVER COUNTY	TOTAL	2								1	1	
	WHITE	2								1	1	
	BLACK											
	OTHER											
HENRICO COUNTY	TOTAL	15						1	1	2	4	7
	WHITE	9						1	1	2	2	3
	BLACK	6									2	4
	OTHER											
NEW KENT COUNTY	TOTAL											
	WHITE											
	BLACK											
	OTHER											
POWHATAN COUNTY	TOTAL	1									1	
	WHITE	1									1	
	BLACK											
	OTHER											
RICHMOND CITY	TOTAL	11							3		1	7
	WHITE	2										2
	BLACK	9							3		1	5
	OTHER											
PLANNING DISTRICT 16	TOTAL	28						1	1	4	9	13
	WHITE	20						1	1	3	5	10
	BLACK	8								1	4	3
	OTHER											
CAROLINE COUNTY	TOTAL	5								1	2	2
	WHITE	2										2
	BLACK	3								1	2	
	OTHER											
KING GEORGE COUNTY	TOTAL	2									1	1
	WHITE	1										1
	BLACK	1									1	
	OTHER											
SPOTSYLVANIA COUNTY	TOTAL	5						1		1	1	2
	WHITE	5						1		1	1	2
	BLACK											
	OTHER											
STAFFORD COUNTY	TOTAL	5							1	1	2	1
	WHITE	4							1	1	1	1
	BLACK	1									1	
	OTHER											
FREDERICKSBURG CITY	TOTAL	11								1	3	7
	WHITE	8								1	3	4
	BLACK	3										3
	OTHER											
PLANNING DISTRICT 17	TOTAL	4									2	2
	WHITE	2									1	1
	BLACK	2									1	1
	OTHER											
LANCASTER COUNTY	TOTAL	3									1	2
	WHITE	2									1	1
	BLACK	1										1
	OTHER											
NORTHUMBERLAND COUNTY	TOTAL											
	WHITE											
	BLACK											
	OTHER											
RICHMOND COUNTY	TOTAL											
	WHITE											
	BLACK											
	OTHER											
WESTMORELAND COUNTY	TOTAL	1									1	
	WHITE											
	BLACK	1									1	
	OTHER											

TABLE 4
RESIDENT TEENAGE NATURAL FETAL DEATHS BY AGE AND RACE OF PATIENT
BY PLANNING DISTRICT AND CITY OR COUNTY
VIRGINIA, 2010

PLANNING DISTRICT AND CITY/COUNTY	RACE	TEENAGE NATURAL FETAL DEATHS	AGE OF PATIENT									
			AGE 10	AGE 11	AGE 12	AGE 13	AGE 14	AGE 15	AGE 16	AGE 17	AGE 18	AGE 19
COMMONWEALTH OF VIRGINIA	TOTAL	379					5	7	23	65	103	176
	WHITE	238					4	5	15	38	70	106
	BLACK	138					1	2	8	27	33	67
	OTHER	3										3
PLANNING DISTRICT 18	TOTAL	3								1	2	
	WHITE	3								1	2	
	BLACK											
	OTHER											
ESSEX COUNTY	TOTAL	1									1	
	WHITE	1									1	
	BLACK											
	OTHER											
GLOUCESTER COUNTY	TOTAL	2								1	1	
	WHITE	2								1	1	
	BLACK											
	OTHER											
KING AND QUEEN COUNTY	TOTAL											
	WHITE											
	BLACK											
	OTHER											
KING WILLIAM COUNTY	TOTAL											
	WHITE											
	BLACK											
	OTHER											
MATHEWS COUNTY	TOTAL											
	WHITE											
	BLACK											
	OTHER											
MIDDLESEX COUNTY	TOTAL											
	WHITE											
	BLACK											
	OTHER											
PLANNING DISTRICT 19	TOTAL	24					1	1	2	1	9	10
	WHITE	12					1		2		4	5
	BLACK	12						1		1	5	5
	OTHER											
DINWIDDIE COUNTY	TOTAL	3								1	1	1
	WHITE	1										1
	BLACK	2								1	1	
	OTHER											
GREENSVILLE COUNTY	TOTAL											
	WHITE											
	BLACK											
	OTHER											
PRINCE GEORGE COUNTY	TOTAL	2									1	1
	WHITE	1										1
	BLACK	1									1	
	OTHER											
SURRY COUNTY	TOTAL											
	WHITE											
	BLACK											
	OTHER											
SUSSEX COUNTY	TOTAL											
	WHITE											
	BLACK											
	OTHER											
COLONIAL HEIGHTS CITY	TOTAL	4									3	1
	WHITE	3									2	1
	BLACK	1									1	
	OTHER											
EMPORIA CITY	TOTAL	1										1
	WHITE											
	BLACK	1										1
	OTHER											
HOPEWELL CITY	TOTAL	1										1
	WHITE	1										1
	BLACK											
	OTHER											
PETERSBURG CITY	TOTAL	13					1	1	2		4	5
	WHITE	6					1		2		2	1
	BLACK	7						1			2	4
	OTHER											
PLANNING DISTRICT 20	TOTAL	63					1		3	9	13	37
	WHITE	26								1	6	19
	BLACK	36					1		3	8	7	17
	OTHER	1										1
ISLE OF WIGHT COUNTY	TOTAL	2										2
	WHITE	2										2
	BLACK											
	OTHER											
SOUTHAMPTON COUNTY	TOTAL	1										1
	WHITE											
	BLACK	1										1
	OTHER											

TABLE 4
RESIDENT TEENAGE NATURAL FETAL DEATHS BY AGE AND RACE OF PATIENT
BY PLANNING DISTRICT AND CITY OR COUNTY
VIRGINIA, 2010

PLANNING DISTRICT AND CITY/COUNTY	RACE	TEENAGE NATURAL FETAL DEATHS	AGE OF PATIENT									
			AGE 10	AGE 11	AGE 12	AGE 13	AGE 14	AGE 15	AGE 16	AGE 17	AGE 18	AGE 19
COMMONWEALTH OF VIRGINIA	TOTAL	379					5	7	23	65	103	176
	WHITE	238					4	5	15	38	70	106
	BLACK	138					1	2	8	27	33	67
	OTHER	3										3
CHESAPEAKE CITY	TOTAL	11								2	4	5
	WHITE	7								1	3	3
	BLACK	4								1	1	2
	OTHER											
FRANKLIN CITY	TOTAL	1										1
	WHITE											
	BLACK	1										1
	OTHER											
NORFOLK CITY	TOTAL	7								2	1	4
	WHITE	2										2
	BLACK	4								2	1	1
	OTHER	1										1
PORTSMOUTH CITY	TOTAL	15							3	1	3	8
	WHITE	2										2
	BLACK	13							3	1	3	6
	OTHER											
SUFFOLK CITY	TOTAL	12					1			2	2	7
	WHITE	5									2	3
	BLACK	7					1			2		4
	OTHER											
VIRGINIA BEACH CITY	TOTAL	14								2	3	9
	WHITE	8									1	7
	BLACK	6								2	2	2
	OTHER											
PLANNING DISTRICT 21	TOTAL	20						1		5	2	12
	WHITE	7								2	1	4
	BLACK	12						1		3	1	7
	OTHER	1										1
JAMES CITY COUNTY	TOTAL											
	WHITE											
	BLACK											
	OTHER											
YORK COUNTY	TOTAL	2									1	1
	WHITE	2									1	1
	BLACK											
	OTHER											
HAMPTON CITY	TOTAL	5						1		1		3
	WHITE	1										1
	BLACK	4						1		1		2
	OTHER											
NEWPORT NEWS CITY	TOTAL	13								4	1	8
	WHITE	4								2		2
	BLACK	8								2	1	5
	OTHER	1										1
POQUOSON CITY	TOTAL											
	WHITE											
	BLACK											
	OTHER											
WILLIAMSBURG CITY	TOTAL											
	WHITE											
	BLACK											
	OTHER											
PLANNING DISTRICT 22	TOTAL	8							1	1	4	2
	WHITE	3							1		1	1
	BLACK	5								1	3	1
	OTHER											
ACCOMACK COUNTY	TOTAL	4							1	1	1	1
	WHITE	1							1			
	BLACK	3								1	1	1
	OTHER											
NORTHAMPTON COUNTY	TOTAL	4									3	1
	WHITE	2									1	1
	BLACK	2									2	
	OTHER											
PLANNING DISTRICT 23	TOTAL	83					1	1	3	14	15	49
	WHITE	33								3	7	23
	BLACK	48					1	1	3	11	8	24
	OTHER	2										2
UNKNOWN VA CITY OR COUNTY	TOTAL											
	WHITE											
	BLACK											
	OTHER											

TABLE 5
RESIDENT TEENAGE NATURAL FETAL DEATHS BY MAJORITY AND MINORITY, BY HISPANIC ETHNICITY, AND BY RACE WITH MAJORITY AS WHITE NON-HISPANIC AND MINORITY AS WHITE HISPANICS AND NONWHITE RACES BY HEALTH DISTRICTS AND HEALTH SERVICE AREAS, MEDICAL EXAMINER DISTRICTS, HMO AND PERINATAL REGIONS, AND PLANNING DISTRICTS
VIRGINIA, 2010

HEALTH AREAS AND DISTRICTS, HMO AND PERINATAL REGIONS, AND PLANNING DISTRICTS	TEENAGE NATURAL FETAL DEATHS BY MAJORITY AND MINORITY			TEENAGE NATURAL FETAL DEATHS BY ETHNICITY			TEENAGE NATURAL FETAL DEATHS BY RACE					
	TOTAL	MAJORITY	MINORITY	TOTAL	HISPANIC	NON-HISPANIC	TOTAL	WHITE	BLACK	ASIAN	NATIVE	OTHER
HEALTH DISTRICTS AND HEALTH SERVICE AREAS												
COMMONWEALTH OF VIRGINIA	379	211	168	379	28	351	379	238	138	1		2
HEALTH SERVICE AREA I	69	51	18	69	7	62	69	58	11			
CENTRAL SHENANDOAH DISTRICT 6	17	16	1	17	1	16	17	17				
LORD FAIRFAX DISTRICT 7	12	10	2	12	2	10	12	12				
RAPPAHANNOCK DISTRICT 16	28	16	12	28	4	24	28	20	8			
RAPPAHANNOCK/RAPIDAN DISTRICT 9	7	5	2	7		7	7	5	2			
THOMAS JEFFERSON DISTRICT 10	5	4	1	5		5	5	4	1			
HEALTH SERVICE AREA II	41	21	20	41	10	31	41	31	10			
ALEXANDRIA CITY DISTRICT	2	1	1	2		2	2	1	1			
ARLINGTON COUNTY DISTRICT	8	4	4	8	2	6	8	6	2			
FAIRFAX HEALTH DISTRICT	13	9	4	13	3	10	13	12	1			
LOUDOUN COUNTY DISTRICT	1	1		1		1	1	1				
PRINCE WILLIAM HEALTH DISTRICT	17	6	11	17	5	12	17	11	6			
HEALTH SERVICE AREA III	94	69	25	94	3	91	94	72	21			1
LENOWISCO DISTRICT 1	8	7	1	8		8	8	7	1			
CUMBERLAND PLATEAU DISTRICT 2	10	9	1	10	1	9	10	10				
MOUNT ROGERS DISTRICT 3	10	10		10		10	10	10				
NEW RIVER VALLEY DISTRICT 4	10	8	2	10		10	10	8	1			1
ALLEGHANY HEALTH DISTRICT	14	9	5	14	1	13	14	10	4			
ROANOKE CITY DISTRICT	5	3	2	5	1	4	5	4	1			
CENTRAL VIRGINIA DISTRICT 11	25	14	11	25		25	25	14	11			
PITTSYLVANIA/DANVILLE DISTRICT	4	4		4		4	4	4				
WEST PIEDMONT HEALTH DISTRICT	8	5	3	8		8	8	5	3			
HEALTH SERVICE AREA IV	77	30	47	77	7	70	77	36	41			
CHESTERFIELD HEALTH DISTRICT	13	5	8	13	2	11	13	6	7			
CHICKAHOMINY HEALTH DISTRICT	2	2		2		2	2	2				
HENRICO COUNTY DISTRICT	15	7	8	15	2	13	15	9	6			
RICHMOND CITY DISTRICT	11	1	10	11	1	10	11	2	9			
CRATER HEALTH DISTRICT	20	9	11	20		20	20	9	11			
PIEDMONT DISTRICT 14	11	5	6	11	1	10	11	6	5			
SOUTHSIDE DISTRICT 13	5	1	4	5	1	4	5	2	3			
HEALTH SERVICE AREA V	98	40	58	98	1	97	98	41	55	1		1
EASTERN SHORE DISTRICT 22	8	3	5	8		8	8	3	5			
THREE RIVERS HEALTH DISTRICT	7	5	2	7		7	7	5	2			
HAMPTON CITY DISTRICT	5	1	4	5		5	5	1	4			
PENINSULA HEALTH DISTRICT	15	6	9	15		15	15	6	8	1		
CHESAPEAKE CITY DISTRICT	11	7	4	11		11	11	7	4			
NORFOLK CITY DISTRICT	7	1	6	7	1	6	7	2	4			1
PORTSMOUTH CITY DISTRICT	15	2	13	15		15	15	2	13			
VIRGINIA BEACH CITY DISTRICT	14	8	6	14		14	14	8	6			
WESTERN TIDEWATER DISTRICT	16	7	9	16		16	16	7	9			
NEWPORT NEWS CITY	13	4	9	13		13	13	4	8	1		
COLONIAL PENINSULA AREA	2	2		2		2	2	2				
UNKNOWN VA CITY OR COUNTY												
MEDICAL EXAMINER DISTRICTS, HEALTH MAINTENANCE ORGANIZATION REGIONS, AND PERINATAL REGIONS												
MED 1 - WESTERN VIRGINIA	111	85	26	111	4	107	111	89	21			1
MED 2 - NORTHERN VIRGINIA	60	36	24	60	12	48	60	48	12			
MED 3 - CENTRAL VIRGINIA	117	55	62	117	11	106	117	65	52			
MED 4 - TIDEWATER VIRGINIA	91	35	56	91	1	90	91	36	53	1		1
HMO 1 - SOUTHWEST VIRGINIA	28	26	2	28	1	27	28	27	1			
HMO 2 - ROANOKE AREA	72	47	25	72	3	69	72	50	21			1
HMO 3 - BLUE RIDGE AREA	37	31	6	37	3	34	37	34	3			
HMO 4 - NORTHERN VIRGINIA	62	34	28	62	14	48	62	48	14			
HMO 5 - CENTRAL VIRGINIA	87	36	51	87	6	81	87	41	46			
HMO 6 - HAMPTON ROADS	93	37	56	93	1	92	93	38	53	1		1
PER 1 - SOUTHWESTERN	65	51	14	65	3	62	65	54	10			1
PER 2 - WEST CENTRAL	70	53	17	70	3	67	70	56	14			
PER 3 - EAST CENTRAL	112	51	61	112	11	101	112	61	51			
PER 4 - NORTHERN	41	21	20	41	10	31	41	31	10			
PER 5 - EASTERN	91	35	56	91	1	90	91	36	53	1		1
PLANNING DISTRICTS NOT COTERMINOUS WITH HEALTH DISTRICTS												
ALLEGHANY/ROANOKE PLAN DISTRICT 5	19	12	7	19	2	17	19	14	5			
NORTHERN VIRGINIA PLAN DISTRICT 8	41	21	20	41	10	31	41	31	10			
WEST PIEDMONT PLANNING DISTRICT 12	12	9	3	12		12	12	9	3			
RICHMOND REGIONAL PLAN DISTRICT 15	37	12	25	37	5	32	37	16	21			
NORTHERN NECK PLANNING DISTRICT 17	4	2	2	4		4	4	2	2			
MIDDLE PENINSULA PLAN DISTRICT 18	3	3		3		3	3	3				
CRATER PLANNING DISTRICT 19	24	12	12	24		24	24	12	12			
SOUTHEASTERN VIRGINIA DISTRICT 20	63	25	38	63	1	62	63	26	36			1
PENINSULA PLANNING DISTRICT 21	20	7	13	20		20	20	7	12	1		
HAMPTON ROADS PLAN DISTRICT 23	83	32	51	83	1	82	83	33	48	1		1

NOTE: The Colonial Peninsula Area is the Aggregate of James City County, York County, Poquoson City, and Williamsburg City.

TABLE 6
RESIDENT ASIAN AND PACIFIC ISLANDER AND HISPANIC TEENAGE NATURAL FETAL DEATHS BY NATIONAL ORIGIN BY HEALTH DISTRICTS AND HEALTH SERVICE AREAS, MEDICAL EXAMINER DISTRICTS, HMO AND PERINATAL REGIONS, AND PLANNING DISTRICTS
VIRGINIA, 2010

HEALTH AREAS AND DISTRICTS, HMO AND PERINATAL REGIONS, AND PLANNING DISTRICTS	ASIAN AND PACIFIC ISLANDER TEENAGE NATURAL FETAL DEATHS						HISPANIC TEENAGE NATURAL FETAL DEATHS					
	TOTAL	INDIAN	KOREAN	VIETNAMESE	FILIPINO	OTHER	TOTAL HISPANIC	MEXICAN	PUERTO RICAN	CUBAN	CENTRAL & SOUTH AMERICAN	OTHER & UNKNOWN
HEALTH DISTRICTS AND HEALTH SERVICE AREAS												
COMMONWEALTH OF VIRGINIA	1					1	28	8	1		3	16
HEALTH SERVICE AREA I							7	5				2
CENTRAL SHENANDOAH DISTRICT 6							1	1				
LORD FAIRFAX DISTRICT 7							2					2
RAPPAHANNOCK DISTRICT 16							4	4				
RAPPAHANNOCK/RAPIDAN DISTRICT 9												
THOMAS JEFFERSON DISTRICT 10												
HEALTH SERVICE AREA II							10				2	8
ALEXANDRIA CITY DISTRICT												
ARLINGTON COUNTY DISTRICT							2					2
FAIRFAX HEALTH DISTRICT							3					3
LOUDOUN COUNTY DISTRICT												
PRINCE WILLIAM HEALTH DISTRICT							5				2	3
HEALTH SERVICE AREA III							3	2				1
LENOWISCO DISTRICT 1												
CUMBERLAND PLATEAU DISTRICT 2							1					1
MOUNT ROGERS DISTRICT 3												
NEW RIVER VALLEY DISTRICT 4												
ALLEGHANY HEALTH DISTRICT							1	1				
ROANOKE CITY DISTRICT							1	1				
CENTRAL VIRGINIA DISTRICT 11												
PITTSYLVANIA/DANVILLE DISTRICT												
WEST PIEDMONT HEALTH DISTRICT												
HEALTH SERVICE AREA IV							7	1	1		1	4
CHESTERFIELD HEALTH DISTRICT							2		1		1	
CHICKAHOMINY HEALTH DISTRICT												
HENRICO COUNTY DISTRICT							2					2
RICHMOND CITY DISTRICT							1	1				
CRATER HEALTH DISTRICT												
PIEDMONT DISTRICT 14							1					1
SOUTHSIDE DISTRICT 13							1					1
HEALTH SERVICE AREA V	1					1	1					1
EASTERN SHORE DISTRICT 22												
THREE RIVERS HEALTH DISTRICT												
HAMPTON CITY DISTRICT												
PENINSULA HEALTH DISTRICT	1					1						
CHESAPEAKE CITY DISTRICT												
NORFOLK CITY DISTRICT							1					1
PORTSMOUTH CITY DISTRICT												
VIRGINIA BEACH CITY DISTRICT												
WESTERN TIDEWATER DISTRICT												
NEWPORT NEWS CITY	1					1						
COLONIAL PENINSULA AREA												
UNKNOWN VA CITY OR COUNTY												
MEDICAL EXAMINER DISTRICTS, HEALTH MAINTENANCE ORGANIZATION REGIONS, AND PERINATAL REGIONS												
MED 1 - WESTERN VIRGINIA							4	3				1
MED 2 - NORTHERN VIRGINIA							12				2	10
MED 3 - CENTRAL VIRGINIA							11	5	1		1	4
MED 4 - TIDEWATER VIRGINIA	1					1	1					1
HMO 1 - SOUTHWEST VIRGINIA							1					1
HMO 2 - ROANOKE AREA							3	2				1
HMO 3 - BLUE RIDGE AREA							3	1				2
HMO 4 - NORTHERN VIRGINIA							14	4			2	8
HMO 5 - CENTRAL VIRGINIA							6	1	1		1	3
HMO 6 - HAMPTON ROADS	1					1	1					1
PER 1 - SOUTHWESTERN							3	2				1
PER 2 - WEST CENTRAL							3	1				2
PER 3 - EAST CENTRAL							11	5	1		1	4
PER 4 - NORTHERN							10				2	8
PER 5 - EASTERN	1					1	1					1
PLANNING DISTRICTS NOT COTERMINOUS WITH HEALTH DISTRICTS												
ALLEGHANY/ROANOKE PLAN DISTRICT 5							2	2				
NORTHERN VIRGINIA PLAN DISTRICT 8							10				2	8
WEST PIEDMONT PLANNING DISTRICT 12												
RICHMOND REGIONAL PLAN DISTRICT 15							5	1	1		1	2
NORTHERN NECK PLANNING DISTRICT 17												
MIDDLE PENINSULA PLAN DISTRICT 18												
CRATER PLANNING DISTRICT 19												
SOUTHEASTERN VIRGINIA DISTRICT 20							1					1
PENINSULA PLANNING DISTRICT 21	1					1						
HAMPTON ROADS PLAN DISTRICT 23	1					1	1					1

NOTE: The Colonial Peninsula Area is the Aggregate of James City County, York County, Poquoson City, and Williamsburg City.

TABLE 7
RESIDENT TEENAGE NATURAL FETAL DEATHS BY LENGTH OF GESTATION BY RACE
BY PLANNING DISTRICT AND CITY OR COUNTY
VIRGINIA, 2010

PLANNING DISTRICT AND CITY / COUNTY	RESIDENT TEENAGE NATURAL FETAL DEATHS				TEENAGE NATURAL FETAL DEATHS WITH GESTATION UNDER 20 WEEKS				TEENAGE NATURAL FETAL DEATHS WITH GESTATION 20 WEEKS AND OVER			
	TOTAL	WHITE	BLACK	OTHER	TOTAL	WHITE	BLACK	OTHER	TOTAL	WHITE	BLACK	OTHER
COMMONWEALTH OF VIRGINIA	379	238	138	3	326	213	110	3	53	25	28	
PLANNING DISTRICT 1	8	7	1		8	7	1					
LEE COUNTY	2	2			2	2						
SCOTT COUNTY												
WISE COUNTY	6	5	1		6	5	1					
NORTON CITY												
PLANNING DISTRICT 2	10	10			9	9			1	1		
BUCHANAN COUNTY	3	3			3	3						
DICKENSON COUNTY	2	2			1	1			1	1		
RUSSELL COUNTY	1	1			1	1						
TAZEWELL COUNTY	4	4			4	4						
PLANNING DISTRICT 3	10	10			10	10						
BLAND COUNTY												
CARROLL COUNTY												
GRAYSON COUNTY	1	1			1	1						
SMYTH COUNTY	4	4			4	4						
WASHINGTON COUNTY	2	2			2	2						
WYTHE COUNTY	2	2			2	2						
BRISTOL CITY	1	1			1	1						
GALAX CITY												
PLANNING DISTRICT 4	10	8	1	1	9	7	1	1	1	1		
FLOYD COUNTY	3	3			3	3						
GILES COUNTY	1	1			1	1						
MONTGOMERY COUNTY	4	3		1	3	2		1	1	1		
PULASKI COUNTY	2	1	1		2	1	1					
RADFORD CITY												
PLANNING DISTRICT 5	19	14	5		13	11	2		6	3	3	
ALLEGHANY COUNTY												
BOTETOURT COUNTY	1	1			1	1						
CRAIG COUNTY												
ROANOKE COUNTY	13	9	4		8	6	2		5	3	2	
COVINGTON CITY												
ROANOKE CITY	5	4	1		4	4			1		1	
SALEM CITY												
PLANNING DISTRICT 6	17	17			15	15			2	2		
AUGUSTA COUNTY	2	2			1	1			1	1		
BATH COUNTY												
HIGHLAND COUNTY												
ROCKBRIDGE COUNTY	1	1			1	1						
ROCKINGHAM COUNTY	9	9			8	8			1	1		
BUENA VISTA CITY	1	1			1	1						
HARRISONBURG CITY	2	2			2	2						
LEXINGTON CITY												
STAUNTON CITY	1	1			1	1						
WAYNESBORO CITY	1	1			1	1						
PLANNING DISTRICT 7	12	12			10	10			2	2		
CLARKE COUNTY												
FREDERICK COUNTY	3	3			2	2			1	1		
PAGE COUNTY	2	2			2	2						
SHENANDOAH COUNTY	6	6			5	5			1	1		
WARREN COUNTY	1	1			1	1						
WINCHESTER CITY												
PLANNING DISTRICT 8	41	31	10		37	28	9		4	3	1	
ARLINGTON COUNTY	8	6	2		7	5	2		1	1		
FAIRFAX COUNTY	13	12	1		13	12	1					
LOUDOUN COUNTY	1	1			1	1						
PRINCE WILLIAM COUNTY	15	10	5		12	8	4		3	2	1	
ALEXANDRIA CITY	2	1	1		2	1	1					
FAIRFAX CITY												
FALLS CHURCH CITY												
MANASSAS CITY	2	1	1		2	1	1					
MANASSAS PARK CITY												
PLANNING DISTRICT 9	7	5	2		7	5	2					
CULPEPER COUNTY	1	1			1	1						
FAUQUIER COUNTY												
MADISON COUNTY	1		1		1		1					
ORANGE COUNTY	2	2			2	2						
RAPPAHANNOCK COUNTY	3	2	1		3	2	1					
PLANNING DISTRICT 10	5	4	1		4	4			1		1	
ALBEMARLE COUNTY												
FLUVANNA COUNTY												
GREENE COUNTY	1	1			1	1						
LOUISA COUNTY	2	2			2	2						
NELSON COUNTY	1		1						1		1	
CHARLOTTESVILLE CITY	1	1			1	1						
PLANNING DISTRICT 11	25	14	11		20	12	8		5	2	3	
AMHERST COUNTY	6	2	4		3	2	1		3		3	
APPOMATTOX COUNTY	1	1			1	1						
BEDFORD COUNTY	1	1			1	1						
CAMPBELL COUNTY	4	4			4	4						
BEDFORD CITY	1		1		1		1					
LYNCHBURG CITY	12	6	6		10	4	6		2	2		

[continued]

TABLE 7
RESIDENT TEENAGE NATURAL FETAL DEATHS BY LENGTH OF GESTATION BY RACE
BY PLANNING DISTRICT AND CITY OR COUNTY
VIRGINIA, 2010

PLANNING DISTRICT AND CITY / COUNTY	RESIDENT TEENAGE NATURAL FETAL DEATHS				TEENAGE NATURAL FETAL DEATHS WITH GESTATION UNDER 20 WEEKS				TEENAGE NATURAL FETAL DEATHS WITH GESTATION 20 WEEKS AND OVER			
	TOTAL	WHITE	BLACK	OTHER	TOTAL	WHITE	BLACK	OTHER	TOTAL	WHITE	BLACK	OTHER
COMMONWEALTH OF VIRGINIA	379	238	138	3	326	213	110	3	53	25	28	
PLANNING DISTRICT 12	12	9	3		9	6	3		3	3		
FRANKLIN COUNTY	1	1							1	1		
HENRY COUNTY	4	3	1		3	2	1		1	1		
PATRICK COUNTY												
PITTSYLVANIA COUNTY	2	2			2	2						
DANVILLE CITY	2	2			2	2						
MARTINSVILLE CITY	3	1	2		2		2		1	1		
PLANNING DISTRICT 13	5	2	3		4	2	2		1		1	
BRUNSWICK COUNTY	1		1		1		1					
HALIFAX COUNTY	3	2	1		3	2	1					
MECKLENBURG COUNTY	1		1						1		1	
PLANNING DISTRICT 14	11	6	5		11	6	5					
AMELIA COUNTY												
BUCKINGHAM COUNTY	2	1	1		2	1	1					
CHARLOTTE COUNTY	1	1			1	1						
CUMBERLAND COUNTY	2	1	1		2	1	1					
LUNENBURG COUNTY												
NOTTOWAY COUNTY												
PRINCE EDWARD COUNTY	6	3	3		6	3	3					
PLANNING DISTRICT 15	37	16	21		32	15	17		5	1	4	
CHARLES CITY COUNTY												
CHESTERFIELD COUNTY	8	2	6		6	1	5		2	1	1	
GOOCHLAND COUNTY												
HANOVER COUNTY	2	2			2	2						
HENRICO COUNTY	15	9	6		13	9	4		2		2	
NEW KENT COUNTY												
POWHATAN COUNTY	1	1			1	1						
RICHMOND CITY	11	2	9		10	2	8		1		1	
PLANNING DISTRICT 16	28	20	8		27	19	8		1	1		
CAROLINE COUNTY	5	2	3		5	2	3					
KING GEORGE COUNTY	2	1	1		2	1	1					
SPOTSYLVANIA COUNTY	5	5			4	4			1	1		
STAFFORD COUNTY	5	4	1		5	4	1					
FREDERICKSBURG CITY	11	8	3		11	8	3					
PLANNING DISTRICT 17	4	2	2		4	2	2					
LANCASTER COUNTY	3	2	1		3	2	1					
NORTHUMBERLAND COUNTY												
RICHMOND COUNTY												
WESTMORELAND COUNTY	1		1		1		1					
PLANNING DISTRICT 18	3	3			3	3						
ESSEX COUNTY	1	1			1	1						
GLOUCESTER COUNTY	2	2			2	2						
KING AND QUEEN COUNTY												
KING WILLIAM COUNTY												
MATHEWS COUNTY												
MIDDLESEX COUNTY												
PLANNING DISTRICT 19	24	12	12		21	11	10		3	1	2	
DINWIDDIE COUNTY	3	1	2		3	1	2					
GREENSVILLE COUNTY												
PRINCE GEORGE COUNTY	2	1	1		2	1	1					
SURRY COUNTY												
SUSSEX COUNTY												
COLONIAL HEIGHTS CITY	4	3	1		4	3	1					
EMPORIA CITY	1		1		1		1					
HOPEWELL CITY	1	1							1	1		
PETERSBURG CITY	13	6	7		11	6	5		2		2	
PLANNING DISTRICT 20	63	26	36	1	47	22	24	1	16	4	12	
ISLE OF WIGHT COUNTY	2	2			2	2						
SOUTHAMPTON COUNTY	1		1		1		1					
CHESAPEAKE CITY	11	7	4		8	6	2		3	1	2	
FRANKLIN CITY	1		1		1		1					
NORFOLK CITY	7	2	4	1	4	2	1	1	3		3	
PORTSMOUTH CITY	15	2	13		12	2	10		3		3	
SUFFOLK CITY	12	5	7		12	5	7					
VIRGINIA BEACH CITY	14	8	6		7	5	2		7	3	4	
PLANNING DISTRICT 21	20	7	12	1	18	6	11	1	2	1	1	
JAMES CITY COUNTY												
YORK COUNTY	2	2			2	2						
HAMPTON CITY	5	1	4		5	1	4					
NEWPORT NEWS CITY	13	4	8	1	11	3	7	1	2	1	1	
POQUOSON CITY												
WILLIAMSBURG CITY												
PLANNING DISTRICT 22	8	3	5		8	3	5					
ACCOMACK COUNTY	4	1	3		4	1	3					
NORTHAMPTON COUNTY	4	2	2		4	2	2					
PLANNING DISTRICT 23	83	33	48	2	65	28	35	2	18	5	13	
UNKNOWN VA CITY OR COUNTY												

NOTE: PLANNING DISTRICT 23, THE HAMPTON ROADS PLANNING DISTRICT, IS THE AGGREGATE OF PLANNING DISTRICTS 20 AND 21.

The Column for Under 20 Weeks Gestation Includes Counts from Records Marked With Period of Gestation Unknown.

TABLE 8
RESIDENT TEENAGE NATURAL FETAL DEATHS AGES 10-19
BY PLANNING DISTRICT AND CITY OR COUNTY
VIRGINIA, 1996-2010

PLANNING DISTRICT	YEAR														
CITY / COUNTY	1996	1997	1998	1999	2000	2001	2002	2003	2004	2005	2006	2007	2008	2009	2010
COMMONWEALTH OF VIRGINIA	716	663	703	715	677	586	555	561	487	479	496	519	537	431	379
PLANNING DISTRICT 1	18	16	18	16	8	4	7	5	5	5	12	7	12	11	8
LEE COUNTY	3	4	5	6	2	1	2	2	1		2	1	2		2
SCOTT COUNTY		1	1	1	1			1		1	1		2		
WISE COUNTY	15	11	12	8	4	3	5	2	4	3	8	4	7	11	6
NORTON CITY				1	1					1	1	2	1		
PLANNING DISTRICT 2	13	22	20	20	15	9	10	15	20	12	12	15	6	6	10
BUCHANAN COUNTY	4	4	5	5	5	3	5	4	5	4	3	4	2	2	3
DICKENSON COUNTY	1	5	6	3	2	3		4	4	3	2	3			2
RUSSELL COUNTY	3	8	4	2	3	3	2	3	4	2	1	3	3	2	1
TAZEWELL COUNTY	5	5	5	10	5		3	4	7	3	6	5	1	2	4
PLANNING DISTRICT 3	19	21	13	27	21	14	13	11	13	16	16	21	21	13	10
BLAND COUNTY				1				1							
CARROLL COUNTY		2	3	1	2	3	1	3	1	2	1	3	4	2	
GRAYSON COUNTY	1	5	2	5	1				1	1	1	1	2	1	1
SMYTH COUNTY	2	2	2	3	2		2	2	2	5	8	7	3	3	4
WASHINGTON COUNTY	9	7	2	4	4	3	2	2	2	3	2	3	6	1	2
WYTHE COUNTY	7	5	2	7	9	6	3	2	6	2	3	4	4	3	2
BRISTOL CITY			1	2		2			1	1	1	2			1
GALAX CITY			1	4	3		5	1		2		1	2	3	
PLANNING DISTRICT 4	15	11	9	15	17	29	13	13	5	13	9	7	10	8	10
FLOYD COUNTY			2	2	1	2		1		1			2		3
GILES COUNTY	1	3	2	3	2	5		1		2	1	2	2		1
MONTGOMERY COUNTY	5	2	2	5	5	6	8	3	3	6	5	3	2	2	4
PULASKI COUNTY	6	4		4	6	11	2	7	2	3	3	2	2	4	2
RADFORD CITY	3	2	3	1	3	5	3	1		1			2	2	
PLANNING DISTRICT 5	26	12	14	33	19	32	37	38	21	24	41	24	25	10	19
ALLEGHANY COUNTY	4	2	3	1									1		
BOTETOURT COUNTY	1	2		3	1	2		1	1	2	2	2	1		1
CRAIG COUNTY					1	3									
ROANOKE COUNTY	2	1	3	6	4	2	12	11	7	2	3	3	4	1	13
COVINGTON CITY	1		1	1			1	1	1	1	1		1		
ROANOKE CITY	16	5	5	20	13	19	20	24	11	18	32	17	14	9	5
SALEM CITY	2	2	2	2		6	4	1	1	1	3	2	4		
PLANNING DISTRICT 6	29	26	36	28	34	20	22	25	20	22	23	21	28	21	17
AUGUSTA COUNTY	4	8	6	9	8	11	11	7	9	6	7	4	2	2	2
BATH COUNTY			2					1				1			
HIGHLAND COUNTY	2														
ROCKBRIDGE COUNTY		1		1			1	3				1	2	4	1
ROCKINGHAM COUNTY	10	8	7	9	8	6	4	5	7	4	6	7	9	8	9
BUENA VISTA CITY	1	1	1			1									1
HARRISONBURG CITY	4	2	4	2	4		2	6	3	5	7	2	6	2	2
LEXINGTON CITY								1		1			1		
STAUNTON CITY	2	2	8	1	7					2		2	5	4	1
WAYNESBORO CITY	6	4	8	6	7	2	4	2	1	4	3	4	3	1	1
PLANNING DISTRICT 7	27	28	20	19	18	19	15	14	16	21	17	19	24	14	12
CLARKE COUNTY	1	3					1	2							
FREDERICK COUNTY	7	11	9	4	3	9	6	5	6	6	2	5	5	5	3
PAGE COUNTY	4	4		1	4	1	1	2	2	3	3	4	4	3	2
SHENANDOAH COUNTY	1	6	1	8	3	3	4	4	4	6	8	3	8	4	6
WARREN COUNTY	6		7	4	3	1		1	2	3	2	3	5	2	1
WINCHESTER CITY	8	4	3	2	5	5	3		2	3	2	4	2		
PLANNING DISTRICT 8	99	77	86	91	56	73	82	72	71	49	50	73	87	61	41
ARLINGTON COUNTY	16	5	14	18	5	9	10	10	8	9	5	6	6	10	8
FAIRFAX COUNTY	29	32	26	33	19	16	26	23	21	18	19	15	17	11	13
LOUDOUN COUNTY	9	11	7	3	4	2	5	6	7	2	7	7	9	6	1
PRINCE WILLIAM COUNTY	22	10	23	32	19	24	15	15	12	7	9	28	35	14	15
ALEXANDRIA CITY	14	15	9		2	13	12	7	7	6	3	5	13	10	2
FAIRFAX CITY			1				1	1			1	1			
FALLS CHURCH CITY		1				1		2			1	3	2	1	
MANASSAS CITY	8	3	4	5	6	8	13	8	15	6	5	7	4	8	2
MANASSAS PARK CITY	1		2		1				1	1		1	1	1	
PLANNING DISTRICT 9	13	5	13	23	17	14	1	6	9	12	4	2	8	11	7
CULPEPER COUNTY	4	2	6	4	1	3				4	1		1	4	1
FAUQUIER COUNTY	6	2	5	11	10	6	1	4	7	6	2	1	5	3	
MADISON COUNTY	1	1						1							1
ORANGE COUNTY	2		1	8	4	5		1	2	2	1	1	2	4	2
RAPPAHANNOCK COUNTY			1		2										3
PLANNING DISTRICT 10	23	16	25	24	11	16	6	13	15	8	9	14	9	10	5
ALBEMARLE COUNTY	4	5	5	8	6	5	2	3	2	1	2	4	2	1	
FLUVANNA COUNTY	2		4	2		1	1	1	1	1	1	2	1	2	
GREENE COUNTY	1	1	2			1		2	3		1	1		1	1
LOUISA COUNTY	2	4	4	4		2		3	1	1	1	3	1	4	2
NELSON COUNTY	3	2	2	2		2		1	2	1		1	2	1	1
CHARLOTTESVILLE CITY	11	4	8	8	5	5	3	3	6	4	4	3	3	1	1
PLANNING DISTRICT 11	27	28	36	26	39	21	30	31	32	27	27	25	37	28	25
AMHERST COUNTY	3	3	5	3	2	3	2	6	6	3	2	4	6	4	6
APPOMATTOX COUNTY	3	1	1	3	1	1	3	1	6	1	2	1	3		1
BEDFORD COUNTY	4	6	4	4	6	2	3	5		2	3	5	1	4	1
CAMPBELL COUNTY	3	6	10	5	16	7	7	3	9	7	6		6	5	4
BEDFORD CITY	3	1	3		1		1	3	2	1	1	1		2	1
LYNCHBURG CITY	11	11	13	11	13	8	14	13	9	13	13	14	21	13	12

[continued]

TABLE 8
RESIDENT TEENAGE NATURAL FETAL DEATHS AGES 10-19
BY PLANNING DISTRICT AND CITY OR COUNTY
VIRGINIA, 1996-2010

PLANNING DISTRICT CITY / COUNTY	YEAR														
	1996	1997	1998	1999	2000	2001	2002	2003	2004	2005	2006	2007	2008	2009	2010
COMMONWEALTH OF VIRGINIA	716	663	703	715	677	586	555	561	487	479	496	519	537	431	379
PLANNING DISTRICT 12	24	29	35	23	25	16	24	21	12	23	27	14	17	19	12
FRANKLIN COUNTY	4	2	4	2		2	3	1	2	3	4	2		2	1
HENRY COUNTY	8	11	7	5	6	6	7	7	2	2	6		6	3	4
PATRICK COUNTY	2		2	1	1			3		1	2	2			
PITTSYLVANIA COUNTY	2	5	3	2	7	1	3	3	2	6	6	2	3	5	2
DANVILLE CITY	8	9	12	10	7	7	6	2	4	7	3	4	3	6	2
MARTINSVILLE CITY		2	7	3	4		5	5	2	4	6	4	5	3	3
PLANNING DISTRICT 13	16	13	9	11	13	14	9	16	3	12	8	4	9	9	5
BRUNSWICK COUNTY	6	2	1	1	2	2	1	5		6	2	1		2	1
HALIFAX COUNTY	3	4	5	4	7	7	5	7		2	3	1	7	4	3
MECKLENBURG COUNTY	7	7	3	6	4	5	3	4	3	4	3	2	2	3	1
PLANNING DISTRICT 14	18	13	13	11	14	14	8	8	8	9	12	9	8	9	11
AMELIA COUNTY	1	2	1	3		1	1		1	3	1	2	2	2	
BUCKINGHAM COUNTY	2	1	1	1	3	2		2	1	1	1	2	1	2	2
CHARLOTTE COUNTY	6	1	1	1	2	2	4	2		1	4		2		1
CUMBERLAND COUNTY		1	3	1	2	2	1			1		1			2
LUNENBURG COUNTY	5	2		1	1	2		1	3	1	2	2		3	
NOTTOWAY COUNTY	2	3	2	1	4	2	2	1	1	1			2	1	
PRINCE EDWARD COUNTY	2	3	5	3	2	3		2	2	1	4	2	1	1	6
PLANNING DISTRICT 15	69	70	73	93	110	74	90	66	84	70	76	100	56	63	37
CHARLES CITY COUNTY			1	3						1			1		
CHESTERFIELD COUNTY	19	14	29	18	48	16	23	22	27	24	18	17	15	23	8
GOOCHLAND COUNTY									1		2			4	
HANOVER COUNTY	2	1	1	3	1	5	3	3	1	2	3	6	2	4	2
HENRICO COUNTY	10	16	15	29	17	12	17	11	13	16	18	20	13	11	15
NEW KENT COUNTY	3	2		1					1	1	1	4	3		
POWHATAN COUNTY	4			1	1	1	3	3	2	1	1	1	1		1
RICHMOND CITY	31	37	27	38	43	40	44	27	39	25	33	52	21	21	11
PLANNING DISTRICT 16	11	24	25	19	23	14	21	12	12	10	6	11	15	7	28
CAROLINE COUNTY	1	4	2	6	4	1	4			1			1	1	5
KING GEORGE COUNTY		2	1		2							2		1	2
SPOTSYLVANIA COUNTY	4	10	9	4	5	2	7	7	6	2	3	3	5	1	5
STAFFORD COUNTY	2	3	6	7	5	3	9	4	4	5	3	3	3	3	5
FREDERICKSBURG CITY	4	5	7	2	7	8	1	1	2	2		3	6	1	11
PLANNING DISTRICT 17	1	4	3	3	2	3	1	2	2	3	4	1	1	2	4
LANCASTER COUNTY													1	1	3
NORTHUMBERLAND COUNTY								1	2		1				
RICHMOND COUNTY		3	2			1				1	3				
WESTMORELAND COUNTY	1	1	1	3	2	2	1	1		2		1		1	1
PLANNING DISTRICT 18	2	4	7	5	3	6	5	3	1	1	2	2	5	2	3
ESSEX COUNTY	1			2		1	1	1							1
GLOUCESTER COUNTY	1	2	5	2	1	4	1			1	1	1	2	2	2
KING AND QUEEN COUNTY		1			1			1	1		1		1		
KING WILLIAM COUNTY			2	1	1	1	3	1				1	2		
MATHEWS COUNTY															
MIDDLESEX COUNTY		1													
PLANNING DISTRICT 19	35	28	34	37	32	34	30	31	25	29	32	26	27	30	24
DINWIDDIE COUNTY	2	4	3	2	2	1		3	1			2	1	2	3
GREENSVILLE COUNTY				1	3		1	1				2		2	
PRINCE GEORGE COUNTY	2	1	8	6	4	2	5	1	5	4	2	4	2	1	2
SURRY COUNTY	1			1		1	1	1	1			1			
SUSSEX COUNTY	3	2	1	1	1	3	5	1	1		3	1	1	1	
COLONIAL HEIGHTS CITY	3	3	1	2	1	4	5	1		4	3		2	2	4
EMPORIA CITY	2	3	3	2	3	3	1	2	3	3	1	1	2	3	1
HOPEWELL CITY	4	1	4	6	5	4	4	6	4	11	11	3	5	4	1
PETERSBURG CITY	18	14	14	16	13	16	8	15	10	7	12	12	14	15	13
PLANNING DISTRICT 20	162	151	159	140	145	125	105	132	83	91	64	90	91	72	63
ISLE OF WIGHT COUNTY	5	3	3	5	1	2	3	2	4	3	1	5	3		2
SOUTHAMPTON COUNTY	3	2	4		1		2	2	2				1	2	1
CHESAPEAKE CITY	23	20	27	26	25	23	18	26	19	20	9	20	16	15	11
FRANKLIN CITY	4	1	1	1	3	2	1	4	2	7	2		2	4	1
NORFOLK CITY	49	46	58	32	30	32	28	25	11	16	9	17	22	11	7
PORTSMOUTH CITY	22	26	25	24	25	22	23	22	15	16	10	16	16	11	15
SUFFOLK CITY	12	14	11	9	18	15	10	11	9	10	14	20	17	13	12
VIRGINIA BEACH CITY	44	39	30	43	42	29	20	40	21	19	19	12	14	16	14
PLANNING DISTRICT 21	63	58	48	43	48	30	17	22	25	16	31	30	33	16	20
JAMES CITY COUNTY	5	1		4	1	1	1	1		1			1	1	
YORK COUNTY	2	4	1	1	2				1				1	1	2
HAMPTON CITY	20	23	17	16	18	14	6	10	12	11	12	7	14	2	5
NEWPORT NEWS CITY	34	30	30	21	23	15	9	9	12	4	17	22	15	12	13
POQUOSON CITY	2			1	1			1							
WILLIAMSBURG CITY					3		1	1			2	1	2		
PLANNING DISTRICT 22	6	7	7	8	7	5	9	5	5	6	14	4	8	9	8
ACCOMACK COUNTY	6	5	6	5	6	4	5	4	4	4	8	3	7	5	4
NORTHAMPTON COUNTY		2	1	3	1	1	4	1	1	2	6	1	1	4	4
PLANNING DISTRICT 23	225	209	207	183	193	155	122	154	108	107	95	120	124	88	83
UNKNOWN VA CITY OR COUNTY															

NOTE: PLANNING DISTRICT 23, THE HAMPTON ROADS PLANNING DISTRICT, IS THE AGGREGATE OF PLANNING DISTRICTS 20 AND 21.

TEENAGE NATURAL FETAL DEATH RATES PER 1,000 FEMALES BY EQUAL COUNT HEALTH DISTRICT GROUPS VIRGINIA, 2010

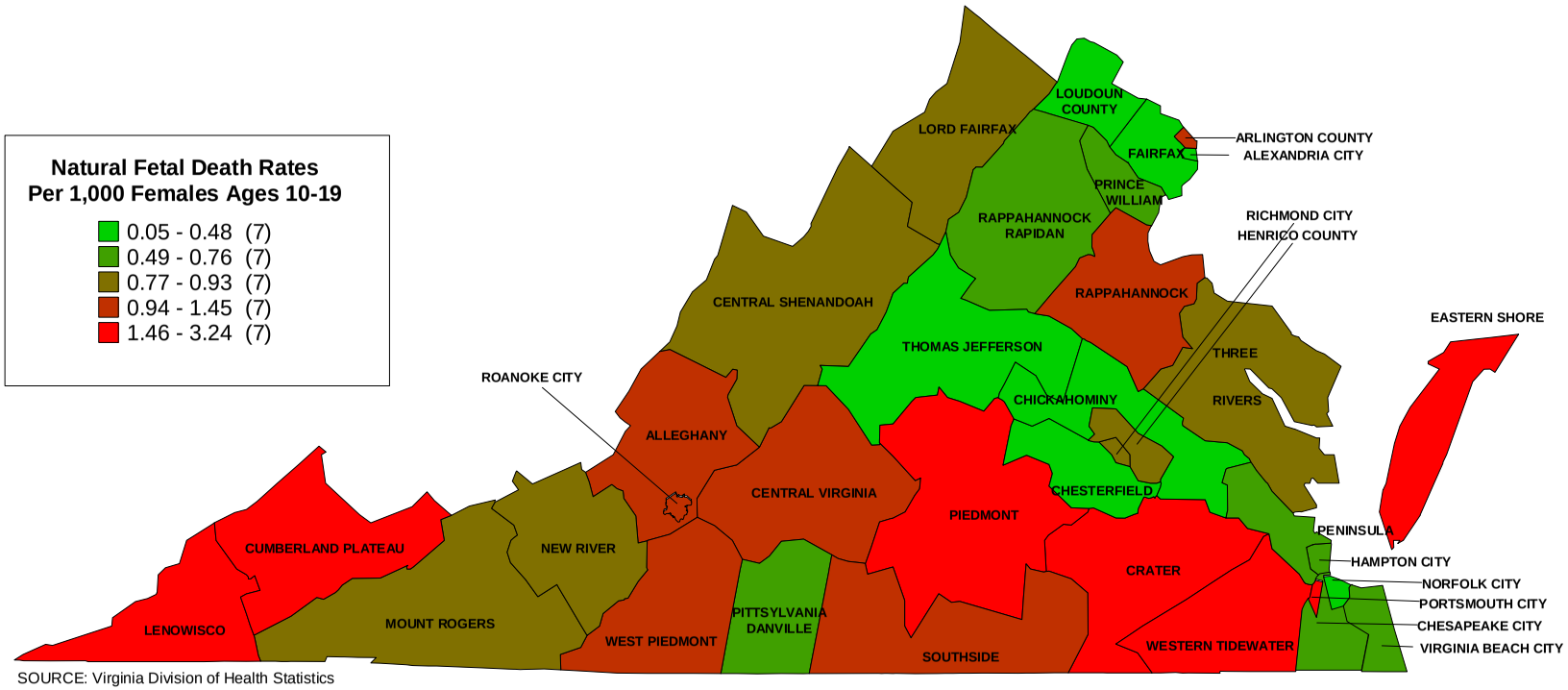

SOURCE: Virginia Division of Health Statistics

RESIDENT TEENAGE NATURAL FETAL DEATHS BY AGE OF MOTHER
WITH RATES PER 1,000 FEMALES
VIRGINIA, 1994-2010

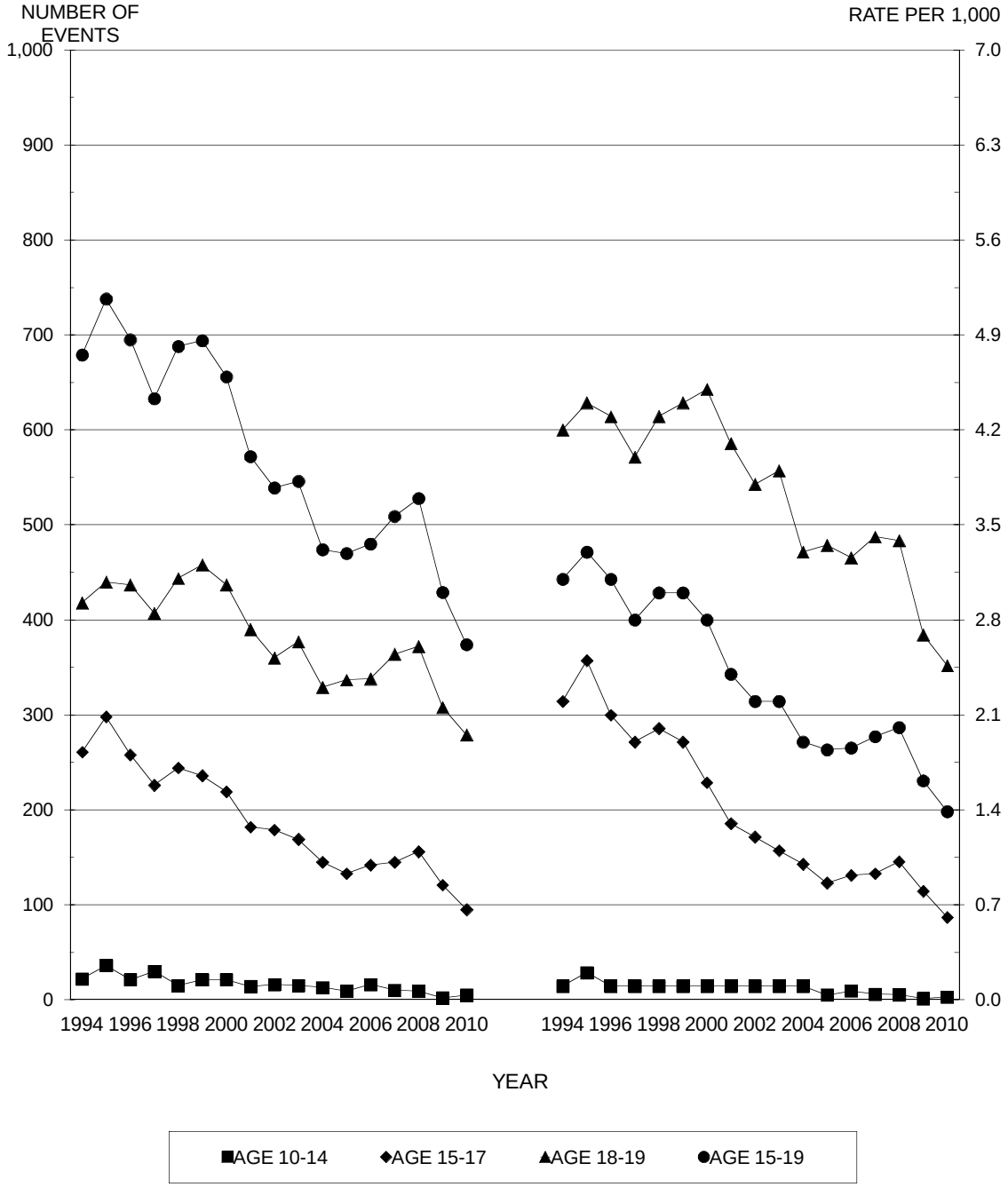

SOURCE: Virginia Division of Health Statistics

RESIDENT WHITE TEENAGE NATURAL FETAL DEATHS BY AGE OF MOTHER WITH RATES PER 1,000 FEMALES VIRGINIA, 1994-2010

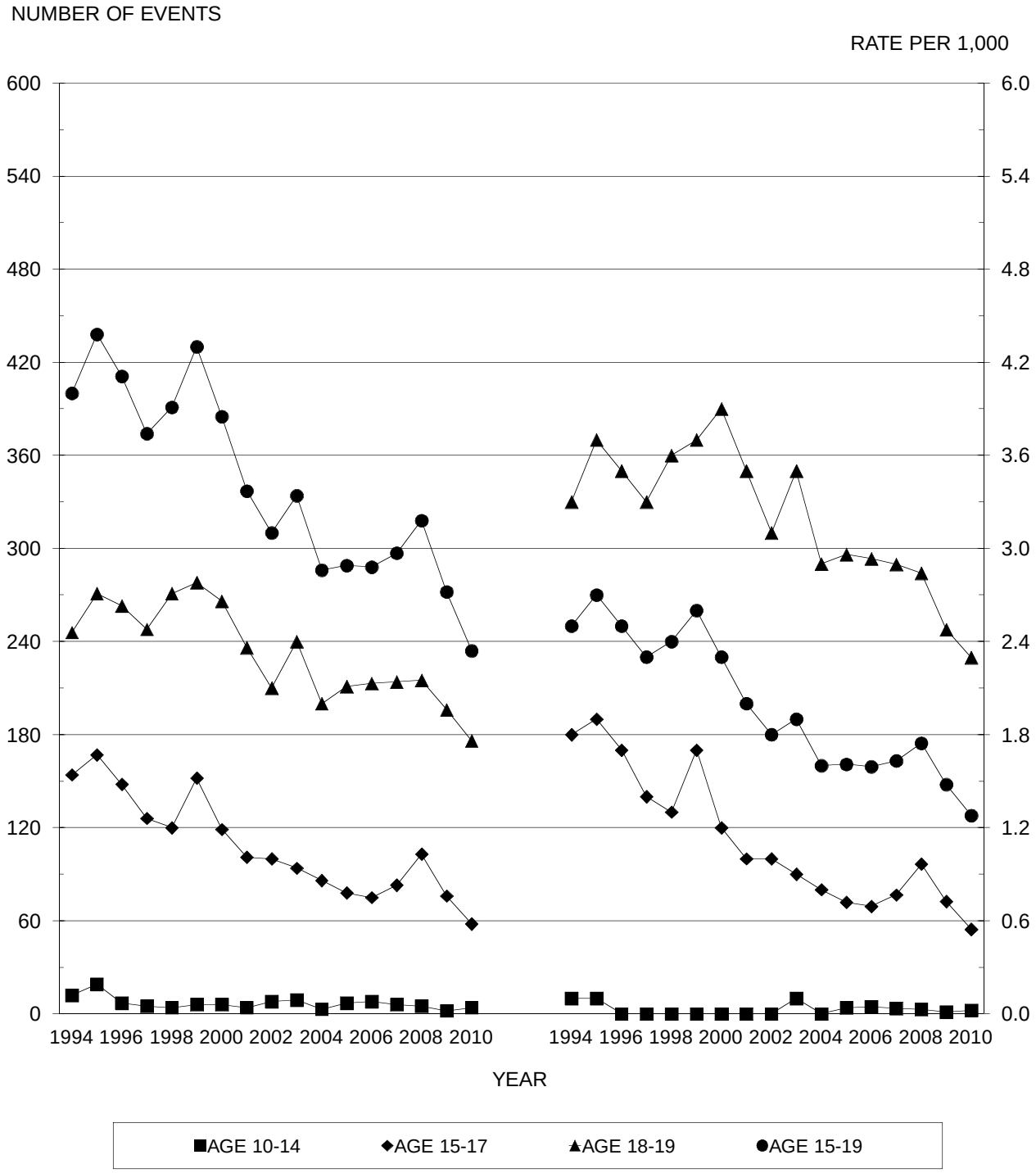

SOURCE: Virginia Division of Health Statistics

RESIDENT NONWHITE TEENAGE NATURAL FETAL DEATHS BY AGE OF MOTHER WITH RATES PER 1,000 FEMALES VIRGINIA, 1994-2010

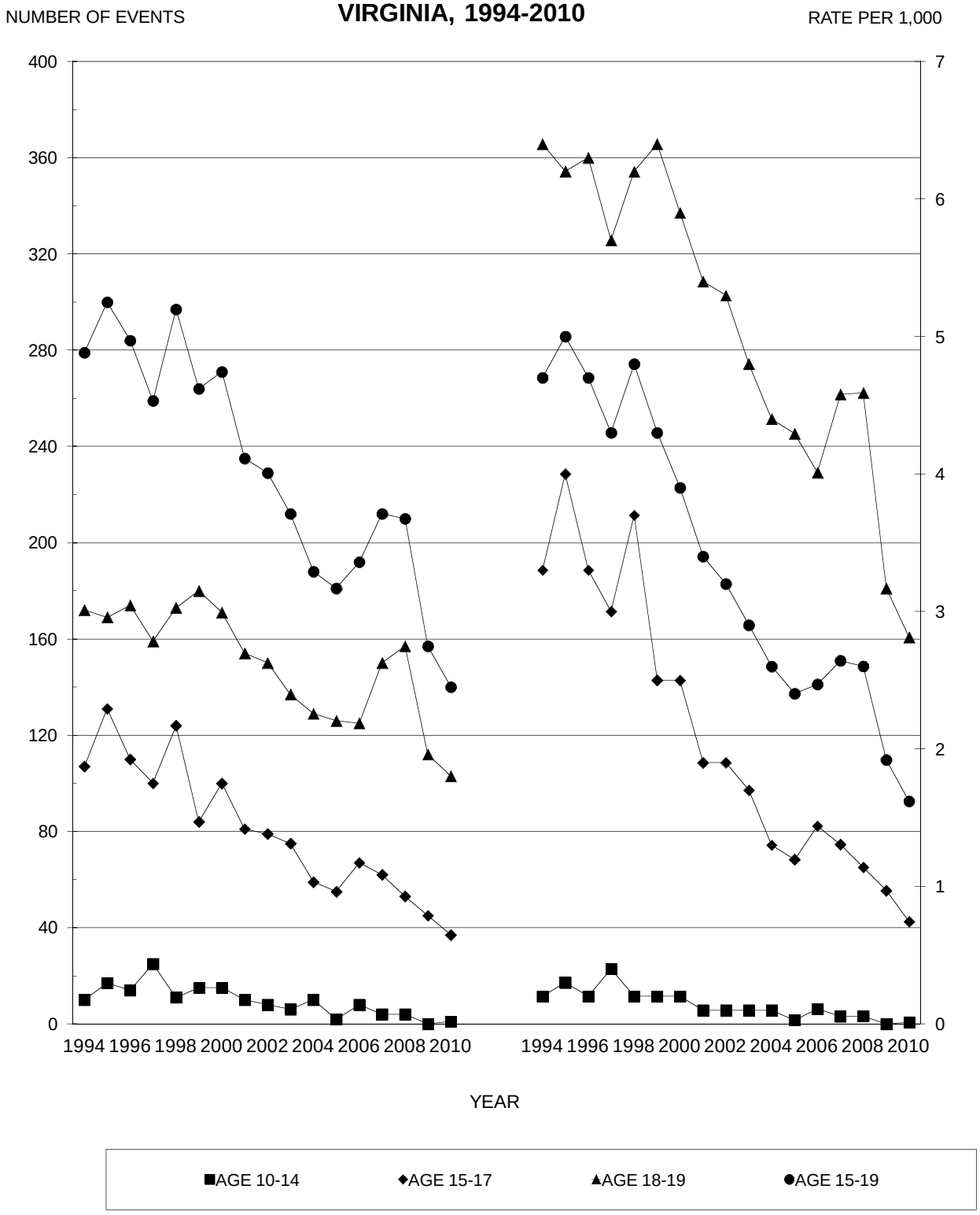

SOURCE: Virginia Division of Health Statistics

CHAPTER VI

TEENAGE INFANT AND PERINATAL DEATHS

Highlights

- In 2010, there were a total of 73 teenage infant deaths with a rate of 9.8 per 1,000 live births to ages 10-19.
- The percent of teenage non-marital infant deaths for 2010 was 89.0; 76.7 percent of Whites and 97.7 percent of Blacks were teenage non-marital infant deaths.
- In 2010, 11.0 percent of teenage infant deaths were due to Sudden Infant Death Syndrome (SIDS) and 2.7 percent were the result of homicide.
- The total rate of teenage neonatal deaths in 2010 was 6.9 per 1,000 live births; the rate for White teenagers was 5.5 and Black teenagers, 9.6.

NOTES:

- **Infant Deaths -** These are deaths of children under one year of age, some of whom may have been born in the previous year.
- **Hebdomadal Deaths –** These are deaths of children under seven days of age.
- **Neonatal Deaths -** These are deaths of children under 28 days of age.
- **Postneonatal Deaths -** These are deaths of children 28 days and over but under one year of age.
- **Perinatal Deaths -** These are defined as the sum of natural fetal deaths of 28 or more weeks gestation and the deaths of infants under seven days of age. The concept focuses on the critical thirteen-week period at the end of a normal 40-week gestation as well as the first week of life of the newborn.

TABLE 1
RESIDENT TOTAL INFANT DEATHS AND TEENAGE INFANT DEATHS BY RACE OF INFANT WITH PERCENTS TEENAGE INFANT DEATHS OF TOTAL INFANT DEATHS BY PLANNING DISTRICT AND CITY OR COUNTY
VIRGINIA, 2010

PLANNING DISTRICT AND CITY / COUNTY	RESIDENT TOTAL INFANT DEATHS UNDER ONE YEAR OF AGE				RESIDENT TEENAGE INFANT DEATHS UNDER ONE YEAR OF AGE				PERCENTS TEENAGE INFANT DEATHS OF TOTAL INFANT DEATHS			
	TOTAL	WHITE	BLACK	OTHER	TOTAL	WHITE	BLACK	OTHER	TOTAL	WHITE	BLACK	OTHER
COMMONWEALTH OF VIRGINIA	695	341	327	27	73	30	43		10.5	8.8	13.1	
PLANNING DISTRICT 1	7	6	1		2	2			28.6	33.3		
LEE COUNTY												
SCOTT COUNTY	3	3			1	1			33.3	33.3		
WISE COUNTY	3	3			1	1			33.3	33.3		
NORTON CITY	1		1									
PLANNING DISTRICT 2	11	11			1	1			9.1	9.1		
BUCHANAN COUNTY												
DICKENSON COUNTY	2	2										
RUSSELL COUNTY	2	2			1	1			50.0	50.0		
TAZEWELL COUNTY	7	7										
PLANNING DISTRICT 3	15	12		3	3	3			20.0	25.0		
BLAND COUNTY	1	1			1	1			100.0	100.0		
CARROLL COUNTY	1	1										
GRAYSON COUNTY	1	1										
SMYTH COUNTY	1			1								
WASHINGTON COUNTY	8	6		2	2	2			25.0	33.3		
WYTHE COUNTY	1	1										
BRISTOL CITY	2	2										
GALAX CITY												
PLANNING DISTRICT 4	9	9										
FLOYD COUNTY												
GILES COUNTY	1	1										
MONTGOMERY COUNTY	3	3										
PULASKI COUNTY	4	4										
RADFORD CITY	1	1										
PLANNING DISTRICT 5	17	9	7	1	2	1	1		11.8	11.1	14.3	
ALLEGHANY COUNTY												
BOTETOURT COUNTY	2	2										
CRAIG COUNTY												
ROANOKE COUNTY	2	2										
COVINGTON CITY												
ROANOKE CITY	11	5	5	1	1	1			9.1	20.0		
SALEM CITY	2		2		1		1		50.0		50.0	
PLANNING DISTRICT 6	18	13	4	1	1		1		5.6		25.0	
AUGUSTA COUNTY	1	1										
BATH COUNTY												
HIGHLAND COUNTY												
ROCKBRIDGE COUNTY	1		1									
ROCKINGHAM COUNTY	3	3										
BUENA VISTA CITY	1	1										
HARRISONBURG CITY	6	3	3		1		1		16.7		33.3	
LEXINGTON CITY	1	1										
STAUNTON CITY	1	1										
WAYNESBORO CITY	4	3		1								
PLANNING DISTRICT 7	12	12										
CLARKE COUNTY	2	2										
FREDERICK COUNTY	4	4										
PAGE COUNTY												
SHENANDOAH COUNTY	1	1										
WARREN COUNTY	2	2										
WINCHESTER CITY	3	3										
PLANNING DISTRICT 8	168	103	44	21	10	5	5		6.0	4.9	11.4	
ARLINGTON COUNTY	13	8	3	2	1	1			7.7	12.5		
FAIRFAX COUNTY	69	42	16	11	1	1			1.4	2.4		
LOUDOUN COUNTY	21	14	4	3								
PRINCE WILLIAM COUNTY	49	29	16	4	7	3	4		14.3	10.3	25.0	
ALEXANDRIA CITY	12	6	5	1	1		1		8.3		20.0	
FAIRFAX CITY	1	1										
FALLS CHURCH CITY												
MANASSAS CITY	2	2										
MANASSAS PARK CITY	1	1										
PLANNING DISTRICT 9	11	7	4		3	2	1		27.3	28.6	25.0	
CULPEPER COUNTY	3	2	1									
FAUQUIER COUNTY	6	3	3		3	2	1		50.0	66.7	33.3	
MADISON COUNTY												
ORANGE COUNTY	2	2										
RAPPAHANNOCK COUNTY												
PLANNING DISTRICT 10	13	3	10									
ALBEMARLE COUNTY	3	1	2									
FLUVANNA COUNTY	1	1										
GREENE COUNTY												
LOUISA COUNTY	2		2									
NELSON COUNTY	2		2									
CHARLOTTESVILLE CITY	5	1	4									
PLANNING DISTRICT 11	20	11	9		1		1		5.0		11.1	
AMHERST COUNTY	3	2	1									
APPOMATTOX COUNTY												
BEDFORD COUNTY	1	1										
CAMPBELL COUNTY	4	1	3		1		1		25.0		33.3	
BEDFORD CITY	1	1										
LYNCHBURG CITY	11	6	5									

[continued]

TABLE 1
RESIDENT TOTAL INFANT DEATHS AND TEENAGE INFANT DEATHS BY RACE OF INFANT WITH PERCENTS TEENAGE INFANT DEATHS OF TOTAL INFANT DEATHS BY PLANNING DISTRICT AND CITY OR COUNTY
VIRGINIA, 2010

PLANNING DISTRICT AND CITY / COUNTY	RESIDENT TOTAL INFANT DEATHS UNDER ONE YEAR OF AGE				RESIDENT TEENAGE INFANT DEATHS UNDER ONE YEAR OF AGE				PERCENTS TEENAGE INFANT DEATHS OF TOTAL INFANT DEATHS			
	TOTAL	WHITE	BLACK	OTHER	TOTAL	WHITE	BLACK	OTHER	TOTAL	WHITE	BLACK	OTHER
COMMONWEALTH OF VIRGINIA	695	341	327	27	73	30	43		10.5	8.8	13.1	
PLANNING DISTRICT 12	24	10	14		3	2	1		12.5	20.0	7.1	
FRANKLIN COUNTY	1	1										
HENRY COUNTY	5	2	3		2	2			40.0	100.0		
PATRICK COUNTY	2	2										
PITTSYLVANIA COUNTY	6	4	2									
DANVILLE CITY	9	1	8		1		1		11.1		12.5	
MARTINSVILLE CITY	1		1									
PLANNING DISTRICT 13	7		7		1		1		14.3		14.3	
BRUNSWICK COUNTY	1		1									
HALIFAX COUNTY	2		2		1		1		50.0		50.0	
MECKLENBURG COUNTY	4		4									
PLANNING DISTRICT 14	10	3	7		1		1		10.0		14.3	
AMELIA COUNTY	2	1	1									
BUCKINGHAM COUNTY	1		1									
CHARLOTTE COUNTY	3	2	1									
CUMBERLAND COUNTY	2		2		1		1		50.0		50.0	
LUNENBURG COUNTY												
NOTTOWAY COUNTY	1		1									
PRINCE EDWARD COUNTY	1		1									
PLANNING DISTRICT 15	91	34	56	1	10		10		11.0		17.9	
CHARLES CITY COUNTY												
CHESTERFIELD COUNTY	22	12	10		1		1		4.5		10.0	
GOOCHLAND COUNTY	2	2										
HANOVER COUNTY	4	3	1									
HENRICO COUNTY	19	7	12		2		2		10.5		16.7	
NEW KENT COUNTY	3	1	2									
POWHATAN COUNTY	3	2	1		1		1		33.3		100.0	
RICHMOND CITY	38	7	30	1	6		6		15.8		20.0	
PLANNING DISTRICT 16	35	18	17		2	1	1		5.7	5.6	5.9	
CAROLINE COUNTY	2	2										
KING GEORGE COUNTY	2		2		1		1		50.0		50.0	
SPOTSYLVANIA COUNTY	16	7	9		1	1			6.3	14.3		
STAFFORD COUNTY	13	9	4									
FREDERICKSBURG CITY	2		2									
PLANNING DISTRICT 17	5	2	3		1	1			20.0	50.0		
LANCASTER COUNTY	1	1			1	1			100.0	100.0		
NORTHUMBERLAND COUNTY	2	1	1									
RICHMOND COUNTY	1		1									
WESTMORELAND COUNTY	1		1									
PLANNING DISTRICT 18	5	3	2		1	1			20.0	33.3		
ESSEX COUNTY	2		2									
GLOUCESTER COUNTY	1	1										
KING AND QUEEN COUNTY												
KING WILLIAM COUNTY	1	1										
MATHEWS COUNTY	1	1			1	1			100.0	100.0		
MIDDLESEX COUNTY												
PLANNING DISTRICT 19	25	3	22		2	1	1		8.0	33.3	4.5	
DINWIDDIE COUNTY	3	1	2									
GREENSVILLE COUNTY												
PRINCE GEORGE COUNTY	2		2									
SURRY COUNTY	1		1									
SUSSEX COUNTY												
COLONIAL HEIGHTS CITY	1	1										
EMPORIA CITY	1		1									
HOPEWELL CITY	5		5		1		1		20.0		20.0	
PETERSBURG CITY	12	1	11		1	1			8.3	100.0		
PLANNING DISTRICT 20	145	55	90		18	7	11		12.4	12.7	12.2	
ISLE OF WIGHT COUNTY	2	2										
SOUTHAMPTON COUNTY	4	1	3		1		1		25.0		33.3	
CHESAPEAKE CITY	16	5	11		3	1	2		18.8	20.0	18.2	
FRANKLIN CITY	3	1	2									
NORFOLK CITY	47	11	36		6	2	4		12.8	18.2	11.1	
PORTSMOUTH CITY	22	6	16		3		3		13.6		18.8	
SUFFOLK CITY	8	2	6		1		1		12.5		16.7	
VIRGINIA BEACH CITY	43	27	16		4	4			9.3	14.8		
PLANNING DISTRICT 21	44	16	28		10	2	8		22.7	12.5	28.6	
JAMES CITY COUNTY	2	2										
YORK COUNTY	1		1									
HAMPTON CITY	11	2	9		3		3		27.3		33.3	
NEWPORT NEWS CITY	30	12	18		7	2	5		23.3	16.7	27.8	
POQUOSON CITY												
WILLIAMSBURG CITY												
PLANNING DISTRICT 22	3	1	2		1	1			33.3	100.0		
ACCOMACK COUNTY	3	1	2		1	1			33.3	100.0		
NORTHAMPTON COUNTY												
PLANNING DISTRICT 23	189	71	118		28	9	19		14.8	12.7	16.1	
UNKNOWN VA CITY OR COUNTY												

NOTE: PLANNING DISTRICT 23, THE HAMPTON ROADS PLANNING DISTRICT, IS THE AGGREGATE OF PLANNING DISTRICTS 20 AND 21.

TABLE 2
RESIDENT TEENAGE TOTAL INFANT DEATHS BY AGE OF MOTHER AND RACE OF INFANT
WITH RATES PER 1,000 LIVE BIRTHS TO MOTHERS AGES 10-19
BY PLANNING DISTRICT AND CITY OR COUNTY
VIRGINIA, 2010

PLANNING DISTRICT AND CITY / COUNTY	RESIDENT TEENAGE TOTAL INFANT DEATHS BY AGE OF MOTHER								RESIDENT TEENAGE TOTAL INFANT DEATHS BY RACE OF INFANT							
	NUMBER OF TEENAGE INFANT DEATHS				RATES PER 1,000 LIVE BIRTHS				NUMBER OF TEENAGE INFANT DEATHS				RATES PER 1,000 LIVE BIRTHS			
	TOTAL	10-14	15-17	18-19	TOTAL	10-14	15-17	18-19	TOTAL	WHITE	BLACK	OTHER	TOTAL	WHITE	BLACK	OTHER
COMMONWEALTH OF VIRGINIA	73		25	48	9.8		12.8	8.9	73	30	43		9.8	7.2	14.8	
PLANNING DISTRICT 1	2		1	1	11.4		25.0	7.5	2	2			11.4	11.6		
LEE COUNTY																
SCOTT COUNTY	1			1	34.5			47.6	1	1			34.5	34.5		
WISE COUNTY	1		1		10.6		45.5		1	1			10.6	10.9		
NORTON CITY																
PLANNING DISTRICT 2	1		1		5.7		20.8		1	1			5.7	5.7		
BUCHANAN COUNTY																
DICKENSON COUNTY																
RUSSELL COUNTY	1		1		22.2		66.7		1	1			22.2	22.2		
TAZEWELL COUNTY																
PLANNING DISTRICT 3	3			3	10.3			15.7	3	3			10.3	10.7		
BLAND COUNTY	1			1	125.0			142.9	1	1			125.0	125.0		
CARROLL COUNTY																
GRAYSON COUNTY																
SMYTH COUNTY																
WASHINGTON COUNTY	2			2	26.0			38.5	2	2			26.0	26.7		
WYTHE COUNTY																
BRISTOL CITY																
GALAX CITY																
PLANNING DISTRICT 4																
FLOYD COUNTY																
GILES COUNTY																
MONTGOMERY COUNTY																
PULASKI COUNTY																
RADFORD CITY																
PLANNING DISTRICT 5	2		1	1	6.7		14.7	4.3	2	1	1		6.7	5.1	9.7	
ALLEGHANY COUNTY																
BOTETOURT COUNTY																
CRAIG COUNTY																
ROANOKE COUNTY																
COVINGTON CITY																
ROANOKE CITY	1		1		5.7		25.0		1	1			5.7	12.0		
SALEM CITY	1			1	34.5			38.5	1		1		34.5		200.0	
PLANNING DISTRICT 6	1			1	3.3			4.7	1		1		3.3		43.5	
AUGUSTA COUNTY																
BATH COUNTY																
HIGHLAND COUNTY																
ROCKBRIDGE COUNTY																
ROCKINGHAM COUNTY																
BUENA VISTA CITY																
HARRISONBURG CITY	1			1	19.2			37.0	1		1		19.2		200.0	
LEXINGTON CITY																
STAUNTON CITY																
WAYNESBORO CITY																
PLANNING DISTRICT 7																
CLARKE COUNTY																
FREDERICK COUNTY																
PAGE COUNTY																
SHENANDOAH COUNTY																
WARREN COUNTY																
WINCHESTER CITY																
PLANNING DISTRICT 8	10		3	7	9.2		8.9	9.4	10	5	5		9.2	6.7	19.9	
ARLINGTON COUNTY	1		1		15.9		71.4		1	1			15.9	33.3		
FAIRFAX COUNTY	1			1	2.7			3.9	1	1			2.7	3.6		
LOUDOUN COUNTY																
PRINCE WILLIAM COUNTY	7		1	6	18.4		9.2	22.5	7	3	4		18.4	12.4	33.6	
ALEXANDRIA CITY	1		1		9.4		27.0		1		1		9.4		32.3	
FAIRFAX CITY																
FALLS CHURCH CITY																
MANASSAS CITY																
MANASSAS PARK CITY																
PLANNING DISTRICT 9	3		1	2	20.4		43.5	16.1	3	2	1		20.4	19.0	30.3	
CULPEPER COUNTY																
FAUQUIER COUNTY	3		1	2	56.6		142.9	43.5	3	2	1		56.6	50.0	125.0	
MADISON COUNTY																
ORANGE COUNTY																
RAPPAHANNOCK COUNTY																
PLANNING DISTRICT 10																
ALBEMARLE COUNTY																
FLUVANNA COUNTY																
GREENE COUNTY																
LOUISA COUNTY																
NELSON COUNTY																
CHARLOTTESVILLE CITY																
PLANNING DISTRICT 11	1			1	3.7			5.0	1		1		3.7		9.6	
AMHERST COUNTY																
APPOMATTOX COUNTY																
BEDFORD COUNTY																
CAMPBELL COUNTY	1			1	18.2			31.3	1		1		18.2		62.5	
BEDFORD CITY																
LYNCHBURG CITY																

[continued]

TABLE 2
RESIDENT TEENAGE TOTAL INFANT DEATHS BY AGE OF MOTHER AND RACE OF INFANT WITH RATES PER 1,000 LIVE BIRTHS TO MOTHERS AGES 10-19 BY PLANNING DISTRICT AND CITY OR COUNTY
VIRGINIA, 2010

PLANNING DISTRICT AND CITY / COUNTY	RESIDENT TEENAGE TOTAL INFANT DEATHS BY AGE OF MOTHER								RESIDENT TEENAGE TOTAL INFANT DEATHS BY RACE OF INFANT							
	NUMBER OF TEENAGE INFANT DEATHS				RATES PER 1,000 LIVE BIRTHS				NUMBER OF TEENAGE INFANT DEATHS				RATES PER 1,000 LIVE BIRTHS			
	TOTAL	10-14	15-17	18-19	TOTAL	10-14	15-17	18-19	TOTAL	WHITE	BLACK	OTHER	TOTAL	WHITE	BLACK	OTHER
COMMONWEALTH OF VIRGINIA	73		25	48	9.8		12.8	8.9	73	30	43		9.8	7.2	14.8	
PLANNING DISTRICT 12	3			3	9.7			12.9	3	2	1		9.7	10.9	8.6	
FRANKLIN COUNTY																
HENRY COUNTY	2			2	33.3			44.4	2	2			33.3	42.6		
PATRICK COUNTY																
PITTSYLVANIA COUNTY																
DANVILLE CITY	1			1	12.7			17.9	1		1		12.7		19.6	
MARTINSVILLE CITY																
PLANNING DISTRICT 13	1			1	8.8			12.7	1		1		8.8		16.1	
BRUNSWICK COUNTY																
HALIFAX COUNTY	1			1	19.2			24.4	1		1		19.2		50.0	
MECKLENBURG COUNTY																
PLANNING DISTRICT 14	1			1	8.3			10.4	1		1		8.3		19.6	
AMELIA COUNTY																
BUCKINGHAM COUNTY																
CHARLOTTE COUNTY																
CUMBERLAND COUNTY	1			1	83.3			100.0	1		1		83.3		200.0	
LUNENBURG COUNTY																
NOTTOWAY COUNTY																
PRINCE EDWARD COUNTY																
PLANNING DISTRICT 15	10		5	5	11.8		22.2	8.2	10		10		11.8		19.5	
CHARLES CITY COUNTY																
CHESTERFIELD COUNTY	1			1	4.5			6.5	1		1		4.5		11.2	
GOOCHLAND COUNTY																
HANOVER COUNTY																
HENRICO COUNTY	2		1	1	8.7		18.5	5.8	2		2		8.7		14.5	
NEW KENT COUNTY																
POWHATAN COUNTY	1		1		71.4		333.3		1		1		71.4		250.0	
RICHMOND CITY	6		3	3	19.5		34.1	13.8	6		6		19.5		23.0	
PLANNING DISTRICT 16	2		1	1	6.9		17.2	4.4	2	1	1		6.9	5.2	12.8	
CAROLINE COUNTY																
KING GEORGE COUNTY	1			1	55.6			62.5	1		1		55.6		142.9	
SPOTSYLVANIA COUNTY	1		1		7.9		33.3		1	1			7.9	11.0		
STAFFORD COUNTY																
FREDERICKSBURG CITY																
PLANNING DISTRICT 17	1			1	15.9			20.8	1	1			15.9	41.7		
LANCASTER COUNTY	1			1	111.1			142.9	1	1			111.1	500.0		
NORTHUMBERLAND COUNTY																
RICHMOND COUNTY																
WESTMORELAND COUNTY																
PLANNING DISTRICT 18	1			1	11.9			15.4	1	1			11.9	16.1		
ESSEX COUNTY																
GLOUCESTER COUNTY																
KING AND QUEEN COUNTY																
KING WILLIAM COUNTY																
MATHEWS COUNTY	1			1	500.0			500.0	1	1			500.0	1000.0		
MIDDLESEX COUNTY																
PLANNING DISTRICT 19	2		1	1	6.3		10.6	4.6	2	1	1		6.3	9.3	5.1	
DINWIDDIE COUNTY																
GREENSVILLE COUNTY																
PRINCE GEORGE COUNTY																
SURRY COUNTY																
SUSSEX COUNTY																
COLONIAL HEIGHTS CITY																
EMPORIA CITY																
HOPEWELL CITY	1		1		16.9		47.6		1		1		16.9		27.0	
PETERSBURG CITY	1			1	8.4			12.8	1	1			8.4	58.8		
PLANNING DISTRICT 20	18		7	11	13.2		20.6	10.8	18	7	11		13.2	15.3	12.8	
ISLE OF WIGHT COUNTY																
SOUTHAMPTON COUNTY	1			1	71.4			90.9	1		1		71.4		111.1	
CHESAPEAKE CITY	3		2	1	13.9		34.5	6.5	3	1	2		13.9	11.8	15.7	
FRANKLIN CITY																
NORFOLK CITY	6		3	3	14.1		26.8	9.7	6	2	4		14.1	20.2	13.2	
PORTSMOUTH CITY	3		1	2	14.6		17.5	13.6	3		3		14.6		18.8	
SUFFOLK CITY	1		1		10.0		52.6		1		1		10.0		13.2	
VIRGINIA BEACH CITY	4			4	10.8			13.6	4	4			10.8	21.2		
PLANNING DISTRICT 21	10		4	6	18.6		31.0	14.9	10	2	8		18.6	11.7	24.2	
JAMES CITY COUNTY																
YORK COUNTY																
HAMPTON CITY	3		2	1	16.9		40.0	7.9	3		3		16.9		25.2	
NEWPORT NEWS CITY	7		2	5	25.0		32.3	23.3	7	2	5		25.0	25.6	27.5	
POQUOSON CITY																
WILLIAMSBURG CITY																
PLANNING DISTRICT 22	1			1	13.5			18.5	1	1			13.5	33.3		
ACCOMACK COUNTY	1			1	18.9			25.6	1	1			18.9	40.0		
NORTHAMPTON COUNTY																
PLANNING DISTRICT 23	28		11	17	14.7		23.5	12.0	28	9	19		14.7	14.3	15.9	
UNKNOWN VA CITY OR COUNTY																

NOTE: PLANNING DISTRICT 23, THE HAMPTON ROADS PLANNING DISTRICT, IS THE AGGREGATE OF PLANNING DISTRICTS 20 AND 21.

TABLE 3
RESIDENT TEENAGE NON-MARITAL INFANT DEATHS BY AGE OF MOTHER AND RACE OF INFANT WITH PERCENTS NON-MARITAL INFANT DEATHS OF TOTAL INFANT DEATHS BY PLANNING DISTRICT AND CITY OR COUNTY
VIRGINIA, 2010

PLANNING DISTRICT AND CITY / COUNTY	RESIDENT TEENAGE NON-MARITAL INFANT DEATHS BY AGE OF MOTHER								RESIDENT TEENAGE NON-MARITAL INFANT DEATHS BY RACE OF INFANT							
	TOTAL NON-MARITAL INFANT DEATHS				PERCENTS NON-MARITAL				TOTAL NON-MARITAL INFANT DEATHS				PERCENTS NON-MARITAL			
	TOTAL	10-14	15-17	18-19	TOTAL	10-14	15-17	18-19	TOTAL	WHITE	BLACK	OTHER	TOTAL	WHITE	BLACK	OTHER
COMMONWEALTH OF VIRGINIA	65		24	41	89.0		96.0	85.4	65	23	42		89.0	76.7	97.7	
PLANNING DISTRICT 1	1		1		50.0		100.0		1	1			50.0	50.0		
LEE COUNTY																
SCOTT COUNTY																
WISE COUNTY	1		1		100.0		100.0		1	1			100.0	100.0		
NORTON CITY																
PLANNING DISTRICT 2	1		1		100.0		100.0		1	1			100.0	100.0		
BUCHANAN COUNTY																
DICKENSON COUNTY																
RUSSELL COUNTY	1		1		100.0		100.0		1	1			100.0	100.0		
TAZEWELL COUNTY																
PLANNING DISTRICT 3	3			3	100.0			100.0	3	3			100.0	100.0		
BLAND COUNTY	1			1	100.0			100.0	1	1			100.0	100.0		
CARROLL COUNTY																
GRAYSON COUNTY																
SMYTH COUNTY																
WASHINGTON COUNTY	2			2	100.0			100.0	2	2			100.0	100.0		
WYTHE COUNTY																
BRISTOL CITY																
GALAX CITY																
PLANNING DISTRICT 4																
FLOYD COUNTY																
GILES COUNTY																
MONTGOMERY COUNTY																
PULASKI COUNTY																
RADFORD CITY																
PLANNING DISTRICT 5	2		1	1	100.0		100.0	100.0	2	1	1		100.0	100.0	100.0	
ALLEGHANY COUNTY																
BOTETOURT COUNTY																
CRAIG COUNTY																
ROANOKE COUNTY																
COVINGTON CITY																
ROANOKE CITY	1		1		100.0		100.0		1	1			100.0	100.0		
SALEM CITY	1			1	100.0			100.0	1		1		100.0		100.0	
PLANNING DISTRICT 6	1			1	100.0			100.0	1		1		100.0		100.0	
AUGUSTA COUNTY																
BATH COUNTY																
HIGHLAND COUNTY																
ROCKBRIDGE COUNTY																
ROCKINGHAM COUNTY																
BUENA VISTA CITY																
HARRISONBURG CITY	1			1	100.0			100.0	1		1		100.0		100.0	
LEXINGTON CITY																
STAUNTON CITY																
WAYNESBORO CITY																
PLANNING DISTRICT 7																
CLARKE COUNTY																
FREDERICK COUNTY																
PAGE COUNTY																
SHENANDOAH COUNTY																
WARREN COUNTY																
WINCHESTER CITY																
PLANNING DISTRICT 8	7		2	5	70.0		66.7	71.4	7	2	5		70.0	40.0	100.0	
ARLINGTON COUNTY																
FAIRFAX COUNTY																
LOUDOUN COUNTY																
PRINCE WILLIAM COUNTY	6		1	5	85.7		100.0	83.3	6	2	4		85.7	66.7	100.0	
ALEXANDRIA CITY	1		1		100.0		100.0		1		1		100.0		100.0	
FAIRFAX CITY																
FALLS CHURCH CITY																
MANASSAS CITY																
MANASSAS PARK CITY																
PLANNING DISTRICT 9	3		1	2	100.0		100.0	100.0	3	2	1		100.0	100.0	100.0	
CULPEPER COUNTY																
FAUQUIER COUNTY	3		1	2	100.0		100.0	100.0	3	2	1		100.0	100.0	100.0	
MADISON COUNTY																
ORANGE COUNTY																
RAPPAHANNOCK COUNTY																
PLANNING DISTRICT 10																
ALBEMARLE COUNTY																
FLUVANNA COUNTY																
GREENE COUNTY																
LOUISA COUNTY																
NELSON COUNTY																
CHARLOTTESVILLE CITY																
PLANNING DISTRICT 11																
AMHERST COUNTY																
APPOMATTOX COUNTY																
BEDFORD COUNTY																
CAMPBELL COUNTY																
BEDFORD CITY																
LYNCHBURG CITY																

[continued]

TABLE 3
RESIDENT TEENAGE NON-MARITAL INFANT DEATHS BY AGE OF MOTHER AND RACE OF INFANT WITH PERCENTS NON-MARITAL INFANT DEATHS OF TOTAL INFANT DEATHS BY PLANNING DISTRICT AND CITY OR COUNTY
VIRGINIA, 2010

PLANNING DISTRICT AND CITY / COUNTY	RESIDENT TEENAGE NON-MARITAL INFANT DEATHS BY AGE OF MOTHER								RESIDENT TEENAGE NON-MARITAL INFANT DEATHS BY RACE OF INFANT							
	TOTAL NON-MARITAL INFANT DEATHS				PERCENTS NON-MARITAL				TOTAL NON-MARITAL INFANT DEATHS				PERCENTS NON-MARITAL			
	TOTAL	10-14	15-17	18-19	TOTAL	10-14	15-17	18-19	TOTAL	WHITE	BLACK	OTHER	TOTAL	WHITE	BLACK	OTHER
COMMONWEALTH OF VIRGINIA	65		24	41	89.0		96.0	85.4	65	23	42		89.0	76.7	97.7	
PLANNING DISTRICT 12	3			3	100.0			100.0	3	2	1		100.0	100.0	100.0	
FRANKLIN COUNTY																
HENRY COUNTY	2			2	100.0			100.0	2	2			100.0	100.0		
PATRICK COUNTY																
PITTSYLVANIA COUNTY																
DANVILLE CITY	1			1	100.0			100.0	1		1		100.0		100.0	
MARTINSVILLE CITY																
PLANNING DISTRICT 13	1			1	100.0			100.0	1		1		100.0		100.0	
BRUNSWICK COUNTY																
HALIFAX COUNTY	1			1	100.0			100.0	1		1		100.0		100.0	
MECKLENBURG COUNTY																
PLANNING DISTRICT 14	1			1	100.0			100.0	1		1		100.0		100.0	
AMELIA COUNTY																
BUCKINGHAM COUNTY																
CHARLOTTE COUNTY																
CUMBERLAND COUNTY	1			1	100.0			100.0	1		1		100.0		100.0	
LUNENBURG COUNTY																
NOTTOWAY COUNTY																
PRINCE EDWARD COUNTY																
PLANNING DISTRICT 15	10		5	5	100.0		100.0	100.0	10		10		100.0		100.0	
CHARLES CITY COUNTY																
CHESTERFIELD COUNTY	1			1	100.0			100.0	1		1		100.0		100.0	
GOOCHLAND COUNTY																
HANOVER COUNTY																
HENRICO COUNTY	2		1	1	100.0		100.0	100.0	2		2		100.0		100.0	
NEW KENT COUNTY																
POWHATAN COUNTY	1		1		100.0		100.0		1		1		100.0		100.0	
RICHMOND CITY	6		3	3	100.0		100.0	100.0	6		6		100.0		100.0	
PLANNING DISTRICT 16	2		1	1	100.0		100.0	100.0	2	1	1		100.0	100.0	100.0	
CAROLINE COUNTY																
KING GEORGE COUNTY	1			1	100.0			100.0	1		1		100.0		100.0	
SPOTSYLVANIA COUNTY	1		1		100.0		100.0		1	1			100.0	100.0		
STAFFORD COUNTY																
FREDERICKSBURG CITY																
PLANNING DISTRICT 17	1			1	100.0			100.0	1	1			100.0	100.0		
LANCASTER COUNTY	1			1	100.0			100.0	1	1			100.0	100.0		
NORTHUMBERLAND COUNTY																
RICHMOND COUNTY																
WESTMORELAND COUNTY																
PLANNING DISTRICT 18	1			1	100.0			100.0	1	1			100.0	100.0		
ESSEX COUNTY																
GLOUCESTER COUNTY																
KING AND QUEEN COUNTY																
KING WILLIAM COUNTY																
MATHEWS COUNTY	1			1	100.0			100.0	1	1			100.0	100.0		
MIDDLESEX COUNTY																
PLANNING DISTRICT 19	1		1		50.0		100.0		1		1		50.0		100.0	
DINWIDDIE COUNTY																
GREENSVILLE COUNTY																
PRINCE GEORGE COUNTY																
SURRY COUNTY																
SUSSEX COUNTY																
COLONIAL HEIGHTS CITY																
EMPORIA CITY																
HOPEWELL CITY	1		1		100.0		100.0		1		1		100.0		100.0	
PETERSBURG CITY																
PLANNING DISTRICT 20	16		7	9	88.9		100.0	81.8	16	5	11		88.9	71.4	100.0	
ISLE OF WIGHT COUNTY																
SOUTHAMPTON COUNTY	1			1	100.0			100.0	1		1		100.0		100.0	
CHESAPEAKE CITY	3		2	1	100.0		100.0	100.0	3	1	2		100.0	100.0	100.0	
FRANKLIN CITY																
NORFOLK CITY	5		3	2	83.3		100.0	66.7	5	1	4		83.3	50.0	100.0	
PORTSMOUTH CITY	3		1	2	100.0		100.0	100.0	3		3		100.0		100.0	
SUFFOLK CITY	1		1		100.0		100.0		1		1		100.0		100.0	
VIRGINIA BEACH CITY	3			3	75.0			75.0	3	3			75.0	75.0		
PLANNING DISTRICT 21	10		4	6	100.0		100.0	100.0	10	2	8		100.0	100.0	100.0	
JAMES CITY COUNTY																
YORK COUNTY																
HAMPTON CITY	3		2	1	100.0		100.0	100.0	3		3		100.0		100.0	
NEWPORT NEWS CITY	7		2	5	100.0		100.0	100.0	7	2	5		100.0	100.0	100.0	
POQUOSON CITY																
WILLIAMSBURG CITY																
PLANNING DISTRICT 22	1			1	100.0			100.0	1	1			100.0	100.0		
ACCOMACK COUNTY	1			1	100.0			100.0	1	1			100.0	100.0		
NORTHAMPTON COUNTY																
PLANNING DISTRICT 23	26		11	15	92.9		100.0	88.2	26	7	19		92.9	77.8	100.0	
UNKNOWN VA CITY OR COUNTY																

NOTE: PLANNING DISTRICT 23, THE HAMPTON ROADS PLANNING DISTRICT, IS THE AGGREGATE OF PLANNING DISTRICTS 20 AND 21.

TABLE 4
RESIDENT TEENAGE INFANT DEATHS BY AGE OF MOTHER AT BIRTH AND RACE OF INFANT AT DEATH
BY PLANNING DISTRICT AND CITY OR COUNTY
VIRGINIA, 2010

PLANNING DISTRICT AND CITY/COUNTY	RACE	TEENAGE INFANT DEATHS	AGE OF MOTHER									
			AGE 10	AGE 11	AGE 12	AGE 13	AGE 14	AGE 15	AGE 16	AGE 17	AGE 18	AGE 19
COMMONWEALTH OF VIRGINIA	TOTAL	73						2	12	11	16	32
	WHITE	30							3	7	7	13
	BLACK	43						2	9	4	9	19
	OTHER											
PLANNING DISTRICT 1	TOTAL	2								1		1
	WHITE	2								1		1
	BLACK											
	OTHER											
LEE COUNTY	TOTAL											
	WHITE											
	BLACK											
	OTHER											
SCOTT COUNTY	TOTAL	1										1
	WHITE	1										1
	BLACK											
	OTHER											
WISE COUNTY	TOTAL	1								1		
	WHITE	1								1		
	BLACK											
	OTHER											
NORTON CITY	TOTAL											
	WHITE											
	BLACK											
	OTHER											
PLANNING DISTRICT 2	TOTAL	1								1		
	WHITE	1								1		
	BLACK											
	OTHER											
BUCHANAN COUNTY	TOTAL											
	WHITE											
	BLACK											
	OTHER											
DICKENSON COUNTY	TOTAL											
	WHITE											
	BLACK											
	OTHER											
RUSSELL COUNTY	TOTAL	1								1		
	WHITE	1								1		
	BLACK											
	OTHER											
TAZEWELL COUNTY	TOTAL											
	WHITE											
	BLACK											
	OTHER											
PLANNING DISTRICT 3	TOTAL	3									2	1
	WHITE	3									2	1
	BLACK											
	OTHER											
BLAND COUNTY	TOTAL	1										1
	WHITE	1										1
	BLACK											
	OTHER											
CARROLL COUNTY	TOTAL											
	WHITE											
	BLACK											
	OTHER											
GRAYSON COUNTY	TOTAL											
	WHITE											
	BLACK											
	OTHER											
SMYTH COUNTY	TOTAL											
	WHITE											
	BLACK											
	OTHER											
WASHINGTON COUNTY	TOTAL	2									2	
	WHITE	2									2	
	BLACK											
	OTHER											
WYTHE COUNTY	TOTAL											
	WHITE											
	BLACK											
	OTHER											
BRISTOL CITY	TOTAL											
	WHITE											
	BLACK											
	OTHER											
GALAX CITY	TOTAL											
	WHITE											
	BLACK											
	OTHER											
PLANNING DISTRICT 4	TOTAL											
	WHITE											
	BLACK											
	OTHER											

TABLE 4
RESIDENT TEENAGE INFANT DEATHS BY AGE OF MOTHER AT BIRTH AND RACE OF INFANT AT DEATH
BY PLANNING DISTRICT AND CITY OR COUNTY
VIRGINIA, 2010

PLANNING DISTRICT AND CITY/COUNTY	RACE	TEENAGE INFANT DEATHS	AGE OF MOTHER									
			AGE 10	AGE 11	AGE 12	AGE 13	AGE 14	AGE 15	AGE 16	AGE 17	AGE 18	AGE 19
COMMONWEALTH OF VIRGINIA	TOTAL	73						2	12	11	16	32
	WHITE	30							3	7	7	13
	BLACK	43						2	9	4	9	19
	OTHER											
FLOYD COUNTY	TOTAL											
	WHITE											
	BLACK											
	OTHER											
GILES COUNTY	TOTAL											
	WHITE											
	BLACK											
	OTHER											
MONTGOMERY COUNTY	TOTAL											
	WHITE											
	BLACK											
	OTHER											
PULASKI COUNTY	TOTAL											
	WHITE											
	BLACK											
	OTHER											
RADFORD CITY	TOTAL											
	WHITE											
	BLACK											
	OTHER											
PLANNING DISTRICT 5	TOTAL	2								1	1	
	WHITE	1								1		
	BLACK	1									1	
	OTHER											
ALLEGHANY COUNTY	TOTAL											
	WHITE											
	BLACK											
	OTHER											
BOTETOURT COUNTY	TOTAL											
	WHITE											
	BLACK											
	OTHER											
CRAIG COUNTY	TOTAL											
	WHITE											
	BLACK											
	OTHER											
ROANOKE COUNTY	TOTAL											
	WHITE											
	BLACK											
	OTHER											
COVINGTON CITY	TOTAL											
	WHITE											
	BLACK											
	OTHER											
ROANOKE CITY	TOTAL	1								1		
	WHITE	1								1		
	BLACK											
	OTHER											
SALEM CITY	TOTAL	1									1	
	WHITE											
	BLACK	1									1	
	OTHER											
PLANNING DISTRICT 6	TOTAL	1										1
	WHITE											
	BLACK	1										1
	OTHER											
AUGUSTA COUNTY	TOTAL											
	WHITE											
	BLACK											
	OTHER											
BATH COUNTY	TOTAL											
	WHITE											
	BLACK											
	OTHER											
HIGHLAND COUNTY	TOTAL											
	WHITE											
	BLACK											
	OTHER											
ROCKBRIDGE COUNTY	TOTAL											
	WHITE											
	BLACK											
	OTHER											
ROCKINGHAM COUNTY	TOTAL											
	WHITE											
	BLACK											
	OTHER											
BUENA VISTA CITY	TOTAL											
	WHITE											
	BLACK											
	OTHER											

TABLE 4
RESIDENT TEENAGE INFANT DEATHS BY AGE OF MOTHER AT BIRTH AND RACE OF INFANT AT DEATH
BY PLANNING DISTRICT AND CITY OR COUNTY
VIRGINIA, 2010

PLANNING DISTRICT AND CITY/COUNTY	RACE	TEENAGE INFANT DEATHS	AGE OF MOTHER									
			AGE 10	AGE 11	AGE 12	AGE 13	AGE 14	AGE 15	AGE 16	AGE 17	AGE 18	AGE 19
COMMONWEALTH OF VIRGINIA	TOTAL	73						2	12	11	16	32
	WHITE	30							3	7	7	13
	BLACK	43						2	9	4	9	19
	OTHER											
HARRISONBURG CITY	TOTAL	1										1
	WHITE											
	BLACK	1										1
	OTHER											
LEXINGTON CITY	TOTAL											
	WHITE											
	BLACK											
	OTHER											
STAUNTON CITY	TOTAL											
	WHITE											
	BLACK											
	OTHER											
WAYNESBORO CITY	TOTAL											
	WHITE											
	BLACK											
	OTHER											
PLANNING DISTRICT 7	TOTAL											
	WHITE											
	BLACK											
	OTHER											
CLARKE COUNTY	TOTAL											
	WHITE											
	BLACK											
	OTHER											
FREDERICK COUNTY	TOTAL											
	WHITE											
	BLACK											
	OTHER											
PAGE COUNTY	TOTAL											
	WHITE											
	BLACK											
	OTHER											
SHENANDOAH COUNTY	TOTAL											
	WHITE											
	BLACK											
	OTHER											
WARREN COUNTY	TOTAL											
	WHITE											
	BLACK											
	OTHER											
WINCHESTER CITY	TOTAL											
	WHITE											
	BLACK											
	OTHER											
PLANNING DISTRICT 8	TOTAL	10							2	1		7
	WHITE	5							1	1		3
	BLACK	5							1			4
	OTHER											
ARLINGTON COUNTY	TOTAL	1								1		
	WHITE	1								1		
	BLACK											
	OTHER											
FAIRFAX COUNTY	TOTAL	1										1
	WHITE	1										1
	BLACK											
	OTHER											
LOUDOUN COUNTY	TOTAL											
	WHITE											
	BLACK											
	OTHER											
PRINCE WILLIAM COUNTY	TOTAL	7							1			6
	WHITE	3							1			2
	BLACK	4										4
	OTHER											
ALEXANDRIA CITY	TOTAL	1							1			
	WHITE											
	BLACK	1							1			
	OTHER											
FAIRFAX CITY	TOTAL											
	WHITE											
	BLACK											
	OTHER											
FALLS CHURCH CITY	TOTAL											
	WHITE											
	BLACK											
	OTHER											
MANASSAS CITY	TOTAL											
	WHITE											
	BLACK											
	OTHER											

TABLE 4
RESIDENT TEENAGE INFANT DEATHS BY AGE OF MOTHER AT BIRTH AND RACE OF INFANT AT DEATH
BY PLANNING DISTRICT AND CITY OR COUNTY
VIRGINIA, 2010

PLANNING DISTRICT AND CITY/COUNTY	RACE	TEENAGE INFANT DEATHS	AGE OF MOTHER									
			AGE 10	AGE 11	AGE 12	AGE 13	AGE 14	AGE 15	AGE 16	AGE 17	AGE 18	AGE 19
COMMONWEALTH OF VIRGINIA	TOTAL	73						2	12	11	16	32
	WHITE	30							3	7	7	13
	BLACK	43						2	9	4	9	19
	OTHER											
MANASSAS PARK CITY	TOTAL											
	WHITE											
	BLACK											
	OTHER											
PLANNING DISTRICT 9	TOTAL	3							1		1	1
	WHITE	2							1		1	
	BLACK	1										1
	OTHER											
CULPEPER COUNTY	TOTAL											
	WHITE											
	BLACK											
	OTHER											
FAUQUIER COUNTY	TOTAL	3							1		1	1
	WHITE	2							1		1	
	BLACK	1										1
	OTHER											
MADISON COUNTY	TOTAL											
	WHITE											
	BLACK											
	OTHER											
ORANGE COUNTY	TOTAL											
	WHITE											
	BLACK											
	OTHER											
RAPPAHANNOCK COUNTY	TOTAL											
	WHITE											
	BLACK											
	OTHER											
PLANNING DISTRICT 10	TOTAL											
	WHITE											
	BLACK											
	OTHER											
ALBEMARLE COUNTY	TOTAL											
	WHITE											
	BLACK											
	OTHER											
FLUVANNA COUNTY	TOTAL											
	WHITE											
	BLACK											
	OTHER											
GREENE COUNTY	TOTAL											
	WHITE											
	BLACK											
	OTHER											
LOUISA COUNTY	TOTAL											
	WHITE											
	BLACK											
	OTHER											
NELSON COUNTY	TOTAL											
	WHITE											
	BLACK											
	OTHER											
CHARLOTTESVILLE CITY	TOTAL											
	WHITE											
	BLACK											
	OTHER											
PLANNING DISTRICT 11	TOTAL	1										1
	WHITE											
	BLACK	1										1
	OTHER											
AMHERST COUNTY	TOTAL											
	WHITE											
	BLACK											
	OTHER											
APPOMATTOX COUNTY	TOTAL											
	WHITE											
	BLACK											
	OTHER											
BEDFORD COUNTY	TOTAL											
	WHITE											
	BLACK											
	OTHER											
CAMPBELL COUNTY	TOTAL	1										1
	WHITE											
	BLACK	1										1
	OTHER											
BEDFORD CITY	TOTAL											
	WHITE											
	BLACK											
	OTHER											

TABLE 4
RESIDENT TEENAGE INFANT DEATHS BY AGE OF MOTHER AT BIRTH AND RACE OF INFANT AT DEATH
BY PLANNING DISTRICT AND CITY OR COUNTY
VIRGINIA, 2010

PLANNING DISTRICT AND CITY/COUNTY	RACE	TEENAGE INFANT DEATHS	AGE OF MOTHER									
			AGE 10	AGE 11	AGE 12	AGE 13	AGE 14	AGE 15	AGE 16	AGE 17	AGE 18	AGE 19
COMMONWEALTH OF VIRGINIA	TOTAL	73						2	12	11	16	32
	WHITE	30							3	7	7	13
	BLACK	43						2	9	4	9	19
	OTHER											
LYNCHBURG CITY	TOTAL											
	WHITE											
	BLACK											
	OTHER											
PLANNING DISTRICT 12	TOTAL	3									1	2
	WHITE	2									1	1
	BLACK	1										1
	OTHER											
FRANKLIN COUNTY	TOTAL											
	WHITE											
	BLACK											
	OTHER											
HENRY COUNTY	TOTAL	2									1	1
	WHITE	2									1	1
	BLACK											
	OTHER											
PATRICK COUNTY	TOTAL											
	WHITE											
	BLACK											
	OTHER											
PITTSYLVANIA COUNTY	TOTAL											
	WHITE											
	BLACK											
	OTHER											
DANVILLE CITY	TOTAL	1										1
	WHITE											
	BLACK	1										1
	OTHER											
MARTINSVILLE CITY	TOTAL											
	WHITE											
	BLACK											
	OTHER											
PLANNING DISTRICT 13	TOTAL	1										1
	WHITE											
	BLACK	1										1
	OTHER											
BRUNSWICK COUNTY	TOTAL											
	WHITE											
	BLACK											
	OTHER											
HALIFAX COUNTY	TOTAL	1										1
	WHITE											
	BLACK	1										1
	OTHER											
MECKLENBURG COUNTY	TOTAL											
	WHITE											
	BLACK											
	OTHER											
PLANNING DISTRICT 14	TOTAL	1										1
	WHITE											
	BLACK	1										1
	OTHER											
AMELIA COUNTY	TOTAL											
	WHITE											
	BLACK											
	OTHER											
BUCKINGHAM COUNTY	TOTAL											
	WHITE											
	BLACK											
	OTHER											
CHARLOTTE COUNTY	TOTAL											
	WHITE											
	BLACK											
	OTHER											
CUMBERLAND COUNTY	TOTAL	1										1
	WHITE											
	BLACK	1										1
	OTHER											
LUNENBURG COUNTY	TOTAL											
	WHITE											
	BLACK											
	OTHER											
NOTTOWAY COUNTY	TOTAL											
	WHITE											
	BLACK											
	OTHER											
PRINCE EDWARD COUNTY	TOTAL											
	WHITE											
	BLACK											
	OTHER											

TABLE 4
RESIDENT TEENAGE INFANT DEATHS BY AGE OF MOTHER AT BIRTH AND RACE OF INFANT AT DEATH
BY PLANNING DISTRICT AND CITY OR COUNTY
VIRGINIA, 2010

PLANNING DISTRICT AND CITY/COUNTY	RACE	TEENAGE INFANT DEATHS	AGE OF MOTHER									
			AGE 10	AGE 11	AGE 12	AGE 13	AGE 14	AGE 15	AGE 16	AGE 17	AGE 18	AGE 19
COMMONWEALTH OF VIRGINIA	TOTAL	73						2	12	11	16	32
	WHITE	30							3	7	7	13
	BLACK	43						2	9	4	9	19
	OTHER											
PLANNING DISTRICT 15	TOTAL	10							3	2	1	4
	WHITE											
	BLACK	10							3	2	1	4
	OTHER											
CHARLES CITY COUNTY	TOTAL											
	WHITE											
	BLACK											
	OTHER											
CHESTERFIELD COUNTY	TOTAL	1										1
	WHITE											
	BLACK	1										1
	OTHER											
GOOCHLAND COUNTY	TOTAL											
	WHITE											
	BLACK											
	OTHER											
HANOVER COUNTY	TOTAL											
	WHITE											
	BLACK											
	OTHER											
HENRICO COUNTY	TOTAL	2							1		1	
	WHITE											
	BLACK	2							1		1	
	OTHER											
NEW KENT COUNTY	TOTAL											
	WHITE											
	BLACK											
	OTHER											
POWHATAN COUNTY	TOTAL	1								1		
	WHITE											
	BLACK	1								1		
	OTHER											
RICHMOND CITY	TOTAL	6							2	1		3
	WHITE											
	BLACK	6							2	1		3
	OTHER											
PLANNING DISTRICT 16	TOTAL	2							1		1	
	WHITE	1							1			
	BLACK	1									1	
	OTHER											
CAROLINE COUNTY	TOTAL											
	WHITE											
	BLACK											
	OTHER											
KING GEORGE COUNTY	TOTAL	1									1	
	WHITE											
	BLACK	1									1	
	OTHER											
SPOTSYLVANIA COUNTY	TOTAL	1							1			
	WHITE	1							1			
	BLACK											
	OTHER											
STAFFORD COUNTY	TOTAL											
	WHITE											
	BLACK											
	OTHER											
FREDERICKSBURG CITY	TOTAL											
	WHITE											
	BLACK											
	OTHER											
PLANNING DISTRICT 17	TOTAL	1									1	
	WHITE	1									1	
	BLACK											
	OTHER											
LANCASTER COUNTY	TOTAL	1									1	
	WHITE	1									1	
	BLACK											
	OTHER											
NORTHUMBERLAND COUNTY	TOTAL											
	WHITE											
	BLACK											
	OTHER											
RICHMOND COUNTY	TOTAL											
	WHITE											
	BLACK											
	OTHER											
WESTMORELAND COUNTY	TOTAL											
	WHITE											
	BLACK											
	OTHER											

TABLE 4
RESIDENT TEENAGE INFANT DEATHS BY AGE OF MOTHER AT BIRTH AND RACE OF INFANT AT DEATH
BY PLANNING DISTRICT AND CITY OR COUNTY
VIRGINIA, 2010

PLANNING DISTRICT AND CITY/COUNTY	RACE	TEENAGE INFANT DEATHS	AGE OF MOTHER									
			AGE 10	AGE 11	AGE 12	AGE 13	AGE 14	AGE 15	AGE 16	AGE 17	AGE 18	AGE 19
COMMONWEALTH OF VIRGINIA	TOTAL	73						2	12	11	16	32
	WHITE	30							3	7	7	13
	BLACK	43						2	9	4	9	19
	OTHER											
PLANNING DISTRICT 18	TOTAL	1									1	
	WHITE	1									1	
	BLACK											
	OTHER											
ESSEX COUNTY	TOTAL											
	WHITE											
	BLACK											
	OTHER											
GLOUCESTER COUNTY	TOTAL											
	WHITE											
	BLACK											
	OTHER											
KING AND QUEEN COUNTY	TOTAL											
	WHITE											
	BLACK											
	OTHER											
KING WILLIAM COUNTY	TOTAL											
	WHITE											
	BLACK											
	OTHER											
MATHEWS COUNTY	TOTAL	1									1	
	WHITE	1									1	
	BLACK											
	OTHER											
MIDDLESEX COUNTY	TOTAL											
	WHITE											
	BLACK											
	OTHER											
PLANNING DISTRICT 19	TOTAL	2							1			1
	WHITE	1										1
	BLACK	1							1			
	OTHER											
DINWIDDIE COUNTY	TOTAL											
	WHITE											
	BLACK											
	OTHER											
GREENSVILLE COUNTY	TOTAL											
	WHITE											
	BLACK											
	OTHER											
PRINCE GEORGE COUNTY	TOTAL											
	WHITE											
	BLACK											
	OTHER											
SURRY COUNTY	TOTAL											
	WHITE											
	BLACK											
	OTHER											
SUSSEX COUNTY	TOTAL											
	WHITE											
	BLACK											
	OTHER											
COLONIAL HEIGHTS CITY	TOTAL											
	WHITE											
	BLACK											
	OTHER											
EMPORIA CITY	TOTAL											
	WHITE											
	BLACK											
	OTHER											
HOPEWELL CITY	TOTAL	1							1			
	WHITE											
	BLACK	1							1			
	OTHER											
PETERSBURG CITY	TOTAL	1										1
	WHITE	1										1
	BLACK											
	OTHER											
PLANNING DISTRICT 20	TOTAL	18						1	3	3	4	7
	WHITE	7								2		5
	BLACK	11						1	3	1	4	2
	OTHER											
ISLE OF WIGHT COUNTY	TOTAL											
	WHITE											
	BLACK											
	OTHER											
SOUTHAMPTON COUNTY	TOTAL	1									1	
	WHITE											
	BLACK	1									1	
	OTHER											

TABLE 4
RESIDENT TEENAGE INFANT DEATHS BY AGE OF MOTHER AT BIRTH AND RACE OF INFANT AT DEATH
BY PLANNING DISTRICT AND CITY OR COUNTY
VIRGINIA, 2010

PLANNING DISTRICT AND CITY/COUNTY	RACE	TEENAGE INFANT DEATHS	AGE OF MOTHER									
			AGE 10	AGE 11	AGE 12	AGE 13	AGE 14	AGE 15	AGE 16	AGE 17	AGE 18	AGE 19
COMMONWEALTH OF VIRGINIA	TOTAL	73						2	12	11	16	32
	WHITE	30							3	7	7	13
	BLACK	43						2	9	4	9	19
	OTHER											
CHESAPEAKE CITY	TOTAL	3							1	1		1
	WHITE	1								1		
	BLACK	2							1			1
	OTHER											
FRANKLIN CITY	TOTAL											
	WHITE											
	BLACK											
	OTHER											
NORFOLK CITY	TOTAL	6							2	1	1	2
	WHITE	2								1		1
	BLACK	4							2		1	1
	OTHER											
PORTSMOUTH CITY	TOTAL	3						1			2	
	WHITE											
	BLACK	3						1			2	
	OTHER											
SUFFOLK CITY	TOTAL	1								1		
	WHITE											
	BLACK	1								1		
	OTHER											
VIRGINIA BEACH CITY	TOTAL	4										4
	WHITE	4										4
	BLACK											
	OTHER											
PLANNING DISTRICT 21	TOTAL	10						1	1	2	2	4
	WHITE	2								1		1
	BLACK	8						1	1	1	2	3
	OTHER											
JAMES CITY COUNTY	TOTAL											
	WHITE											
	BLACK											
	OTHER											
YORK COUNTY	TOTAL											
	WHITE											
	BLACK											
	OTHER											
HAMPTON CITY	TOTAL	3							1	1		1
	WHITE											
	BLACK	3							1	1		1
	OTHER											
NEWPORT NEWS CITY	TOTAL	7						1		1	2	3
	WHITE	2								1		1
	BLACK	5						1			2	2
	OTHER											
POQUOSON CITY	TOTAL											
	WHITE											
	BLACK											
	OTHER											
WILLIAMSBURG CITY	TOTAL											
	WHITE											
	BLACK											
	OTHER											
PLANNING DISTRICT 22	TOTAL	1									1	
	WHITE	1									1	
	BLACK											
	OTHER											
ACCOMACK COUNTY	TOTAL	1									1	
	WHITE	1									1	
	BLACK											
	OTHER											
NORTHAMPTON COUNTY	TOTAL											
	WHITE											
	BLACK											
	OTHER											
PLANNING DISTRICT 23	TOTAL	28						2	4	5	6	11
	WHITE	9								3		6
	BLACK	19						2	4	2	6	5
	OTHER											
UNKNOWN VA CITY OR COUNTY	TOTAL											
	WHITE											
	BLACK											
	OTHER											

TABLE 5
RESIDENT TEENAGE INFANT DEATHS BY MAJORITY AND MINORITY, BY HISPANIC ETHNICITY, AND BY RACE WITH MAJORITY AS WHITE NON-HISPANIC AND MINORITY AS WHITE HISPANICS AND NONWHITE RACES BY HEALTH DISTRICTS AND HEALTH SERVICE AREAS, MEDICAL EXAMINER DISTRICTS, HMO AND PERINATAL REGIONS, AND PLANNING DISTRICTS
VIRGINIA, 2010

HEALTH AREAS AND DISTRICTS, HMO AND PERINATAL REGIONS, AND PLANNING DISTRICTS	TEENAGE INFANT DEATHS BY MAJORITY AND MINORITY			TEENAGE INFANT DEATHS BY ETHNICITY			TEENAGE INFANT DEATHS BY RACE					
	TOTAL	MAJORITY	MINORITY	TOTAL	HISPANIC	NON-HISPANIC	TOTAL	WHITE	BLACK	ASIAN	NATIVE	OTHER
HEALTH DISTRICTS AND HEALTH SERVICE AREAS												
COMMONWEALTH OF VIRGINIA	73	23	50	73	7	66	73	30	43			
HEALTH SERVICE AREA I	6	2	4	6	1	5	6	3	3			
CENTRAL SHENANDOAH DISTRICT 6	1		1	1		1	1		1			
LORD FAIRFAX DISTRICT 7												
RAPPAHANNOCK DISTRICT 16	2	1	1	2		2	2	1	1			
RAPPAHANNOCK/RAPIDAN DISTRICT 9	3	1	2	3	1	2	3	2	1			
THOMAS JEFFERSON DISTRICT 10												
HEALTH SERVICE AREA II	10	2	8	10	3	7	10	5	5			
ALEXANDRIA CITY DISTRICT	1		1	1		1	1		1			
ARLINGTON COUNTY DISTRICT	1		1	1	1		1	1				
FAIRFAX HEALTH DISTRICT	1		1	1	1		1	1				
LOUDOUN COUNTY DISTRICT												
PRINCE WILLIAM HEALTH DISTRICT	7	2	5	7	1	6	7	3	4			
HEALTH SERVICE AREA III	12	9	3	12		12	12	9	3			
LENOWISCO DISTRICT 1	2	2		2		2	2	2				
CUMBERLAND PLATEAU DISTRICT 2	1	1		1		1	1	1				
MOUNT ROGERS DISTRICT 3	3	3		3		3	3	3				
NEW RIVER VALLEY DISTRICT 4												
ALLEGHANY HEALTH DISTRICT	1		1	1		1	1		1			
ROANOKE CITY DISTRICT	1	1		1		1	1	1				
CENTRAL VIRGINIA DISTRICT 11	1		1	1		1	1		1			
PITTSYLVANIA/DANVILLE DISTRICT	1		1	1		1	1		1			
WEST PIEDMONT HEALTH DISTRICT	2	2		2		2	2	2				
HEALTH SERVICE AREA IV	14	1	13	14		14	14	1	13			
CHESTERFIELD HEALTH DISTRICT	2		2	2		2	2		2			
CHICKAHOMINY HEALTH DISTRICT												
HENRICO COUNTY DISTRICT	2		2	2		2	2		2			
RICHMOND CITY DISTRICT	6		6	6		6	6		6			
CRATER HEALTH DISTRICT	2	1	1	2		2	2	1	1			
PIEDMONT DISTRICT 14	1		1	1		1	1		1			
SOUTHSIDE DISTRICT 13	1		1	1		1	1		1			
HEALTH SERVICE AREA V	31	9	22	31	3	28	31	12	19			
EASTERN SHORE DISTRICT 22	1	1		1		1	1	1				
THREE RIVERS HEALTH DISTRICT	2	2		2		2	2	2				
HAMPTON CITY DISTRICT	3		3	3		3	3		3			
PENINSULA HEALTH DISTRICT	7	1	6	7	1	6	7	2	5			
CHESAPEAKE CITY DISTRICT	3	1	2	3		3	3	1	2			
NORFOLK CITY DISTRICT	6	1	5	6	1	5	6	2	4			
PORTSMOUTH CITY DISTRICT	3		3	3		3	3		3			
VIRGINIA BEACH CITY DISTRICT	4	3	1	4	1	3	4	4				
WESTERN TIDEWATER DISTRICT	2		2	2		2	2		2			
NEWPORT NEWS CITY	7	1	6	7	1	6	7	2	5			
COLONIAL PENINSULA AREA												
UNKNOWN VA CITY OR COUNTY												
MEDICAL EXAMINER DISTRICTS, HEALTH MAINTENANCE ORGANIZATION REGIONS, AND PERINATAL REGIONS												
MED 1 - WESTERN VIRGINIA	13	9	4	13		13	13	9	4			
MED 2 - NORTHERN VIRGINIA	13	3	10	13	4	9	13	7	6			
MED 3 - CENTRAL VIRGINIA	18	4	14	18		18	18	4	14			
MED 4 - TIDEWATER VIRGINIA	29	7	22	29	3	26	29	10	19			
HMO 1 - SOUTHWEST VIRGINIA	6	6		6		6	6	6				
HMO 2 - ROANOKE AREA	7	3	4	7		7	7	3	4			
HMO 3 - BLUE RIDGE AREA	4	1	3	4	1	3	4	2	2			
HMO 4 - NORTHERN VIRGINIA	11	3	8	11	3	8	11	6	5			
HMO 5 - CENTRAL VIRGINIA	15	2	13	15		15	15	2	13			
HMO 6 - HAMPTON ROADS	30	8	22	30	3	27	30	11	19			
PER 1 - SOUTHWESTERN	10	9	1	10		10	10	9	1			
PER 2 - WEST CENTRAL	6	1	5	6	1	5	6	2	4			
PER 3 - EAST CENTRAL	18	4	14	18		18	18	4	14			
PER 4 - NORTHERN	10	2	8	10	3	7	10	5	5			
PER 5 - EASTERN	29	7	22	29	3	26	29	10	19			
PLANNING DISTRICTS NOT COTERMINOUS WITH HEALTH DISTRICTS												
ALLEGHANY/ROANOKE PLAN DISTRICT 5	2	1	1	2		2	2	1	1			
NORTHERN VIRGINIA PLAN DISTRICT 8	10	2	8	10	3	7	10	5	5			
WEST PIEDMONT PLANNING DISTRICT 12	3	2	1	3		3	3	2	1			
RICHMOND REGIONAL PLAN DISTRICT 15	10		10	10		10	10		10			
NORTHERN NECK PLANNING DISTRICT 17	1	1		1		1	1	1				
MIDDLE PENINSULA PLAN DISTRICT 18	1	1		1		1	1	1				
CRATER PLANNING DISTRICT 19	2	1	1	2		2	2	1	1			
SOUTHEASTERN VIRGINIA DISTRICT 20	18	5	13	18	2	16	18	7	11			
PENINSULA PLANNING DISTRICT 21	10	1	9	10	1	9	10	2	8			
HAMPTON ROADS PLAN DISTRICT 23	28	6	22	28	3	25	28	9	19			

NOTE: The Colonial Peninsula Area is the Aggregate of James City County, York County, Poquoson City, and Williamsburg City.

TABLE 6
RESIDENT TEENAGE MINORITY INFANT DEATHS BY RACE AND SEX BY HEALTH DISTRICTS AND HEALTH SERVICE AREAS, MEDICAL EXAMINER DISTRICTS, HMO AND PERINATAL REGIONS, AND PLANNING DISTRICTS
VIRGINIA, 2010

HEALTH AREAS AND DISTRICTS, HMO AND PERINATAL REGIONS, AND PLANNING DISTRICTS	TEENAGE TOTAL MINORITY INFANT DEATHS			TEENAGE WHITE RACE HISPANIC INFANT DEATHS			TEENAGE NONWHITE RACES HISPANIC INFANT DEATHS			TEENAGE NONWHITE RACES NON-HISPANIC INFANT DEATHS		
	TOTAL	MALE	FEMALE	TOTAL	MALE	FEMALE	TOTAL	MALE	FEMALE	TOTAL	MALE	FEMALE
HEALTH DISTRICTS AND HEALTH SERVICE AREAS												
COMMONWEALTH OF VIRGINIA	50	28	22	7	5	2				43	23	20
HEALTH SERVICE AREA I	4	2	2	1	1					3	1	2
CENTRAL SHENANDOAH DISTRICT 6	1		1							1		1
LORD FAIRFAX DISTRICT 7												
RAPPAHANNOCK DISTRICT 16	1	1								1	1	
RAPPAHANNOCK/RAPIDAN DISTRICT 9	2	1	1	1	1					1		1
THOMAS JEFFERSON DISTRICT 10												
HEALTH SERVICE AREA II	8	6	2	3	2	1				5	4	1
ALEXANDRIA CITY DISTRICT	1	1								1	1	
ARLINGTON COUNTY DISTRICT	1	1		1	1							
FAIRFAX HEALTH DISTRICT	1		1	1		1						
LOUDOUN COUNTY DISTRICT												
PRINCE WILLIAM HEALTH DISTRICT	5	4	1	1	1					4	3	1
HEALTH SERVICE AREA III	3	2	1							3	2	1
LENOWISCO DISTRICT 1												
CUMBERLAND PLATEAU DISTRICT 2												
MOUNT ROGERS DISTRICT 3												
NEW RIVER VALLEY DISTRICT 4												
ALLEGHANY HEALTH DISTRICT	1	1								1	1	
ROANOKE CITY DISTRICT												
CENTRAL VIRGINIA DISTRICT 11	1		1							1		1
PITTSYLVANIA/DANVILLE DISTRICT	1	1								1	1	
WEST PIEDMONT HEALTH DISTRICT												
HEALTH SERVICE AREA IV	13	6	7							13	6	7
CHESTERFIELD HEALTH DISTRICT	2	2								2	2	
CHICKAHOMINY HEALTH DISTRICT												
HENRICO COUNTY DISTRICT	2	1	1							2	1	1
RICHMOND CITY DISTRICT	6	3	3							6	3	3
CRATER HEALTH DISTRICT	1		1							1		1
PIEDMONT DISTRICT 14	1		1							1		1
SOUTHSIDE DISTRICT 13	1		1							1		1
HEALTH SERVICE AREA V	22	12	10	3	2	1				19	10	9
EASTERN SHORE DISTRICT 22												
THREE RIVERS HEALTH DISTRICT												
HAMPTON CITY DISTRICT	3	2	1							3	2	1
PENINSULA HEALTH DISTRICT	6	4	2	1	1					5	3	2
CHESAPEAKE CITY DISTRICT	2		2							2		2
NORFOLK CITY DISTRICT	5	3	2	1	1					4	2	2
PORTSMOUTH CITY DISTRICT	3	1	2							3	1	2
VIRGINIA BEACH CITY DISTRICT	1		1	1		1						
WESTERN TIDEWATER DISTRICT	2	2								2	2	
NEWPORT NEWS CITY	6	4	2	1	1					5	3	2
COLONIAL PENINSULA AREA												
UNKNOWN VA CITY OR COUNTY												
MEDICAL EXAMINER DISTRICTS, HEALTH MAINTENANCE ORGANIZATION REGIONS, AND PERINATAL REGIONS												
MED 1 - WESTERN VIRGINIA	4	2	2							4	2	2
MED 2 - NORTHERN VIRGINIA	10	7	3	4	3	1				6	4	2
MED 3 - CENTRAL VIRGINIA	14	7	7							14	7	7
MED 4 - TIDEWATER VIRGINIA	22	12	10	3	2	1				19	10	9
HMO 1 - SOUTHWEST VIRGINIA												
HMO 2 - ROANOKE AREA	4	2	2							4	2	2
HMO 3 - BLUE RIDGE AREA	3	1	2	1	1					2		2
HMO 4 - NORTHERN VIRGINIA	8	6	2	3	2	1				5	4	1
HMO 5 - CENTRAL VIRGINIA	13	7	6							13	7	6
HMO 6 - HAMPTON ROADS	22	12	10	3	2	1				19	10	9
PER 1 - SOUTHWESTERN	1	1								1	1	
PER 2 - WEST CENTRAL	5	2	3	1	1					4	1	3
PER 3 - EAST CENTRAL	14	7	7							14	7	7
PER 4 - NORTHERN	8	6	2	3	2	1				5	4	1
PER 5 - EASTERN	22	12	10	3	2	1				19	10	9
PLANNING DISTRICTS NOT COTERMINOUS WITH HEALTH DISTRICTS												
ALLEGHANY/ROANOKE PLAN DISTRICT 5	1	1								1	1	
NORTHERN VIRGINIA PLAN DISTRICT 8	8	6	2	3	2	1				5	4	1
WEST PIEDMONT PLANNING DISTRICT 12	1	1								1	1	
RICHMOND REGIONAL PLAN DISTRICT 15	10	6	4							10	6	4
NORTHERN NECK PLANNING DISTRICT 17												
MIDDLE PENINSULA PLAN DISTRICT 18												
CRATER PLANNING DISTRICT 19	1		1							1		1
SOUTHEASTERN VIRGINIA DISTRICT 20	13	6	7	2	1	1				11	5	6
PENINSULA PLANNING DISTRICT 21	9	6	3	1	1					8	5	3
HAMPTON ROADS PLAN DISTRICT 23	22	12	10	3	2	1				19	10	9

NOTE: The Colonial Peninsula Area is the Aggregate of James City County, York County, Poquoson City, and Williamsburg City.

TABLE 7
RESIDENT TEENAGE INFANT DEATHS BY RACE AND SEX BY HEALTH DISTRICTS AND HEALTH SERVICE AREAS, MEDICAL EXAMINER DISTRICTS, HMO AND PERINATAL REGIONS, AND PLANNING DISTRICTS
VIRGINIA, 2010

HEALTH AREAS AND DISTRICTS, HMO AND PERINATAL REGIONS, AND PLANNING DISTRICTS	TEENAGE TOTAL INFANT DEATHS		TEENAGE WHITE RACE INFANT DEATHS		TEENAGE BLACK RACE INFANT DEATHS		TEENAGE ASIAN & PACIFIC ISLANDER INFANT DEATHS		TEENAGE NATIVE INFANT DEATHS		TEENAGE OTHER RACES INFANT DEATHS	
	MALE	FEMALE	MALE	FEMALE	MALE	FEMALE	MALE	FEMALE	MALE	FEMALE	MALE	FEMALE
HEALTH DISTRICTS AND HEALTH SERVICE AREAS												
COMMONWEALTH OF VIRGINIA	40	33	17	13	23	20						
HEALTH SERVICE AREA I	3	3	2	1	1	2						
CENTRAL SHENANDOAH DISTRICT 6		1				1						
LORD FAIRFAX DISTRICT 7												
RAPPAHANNOCK DISTRICT 16	1	1		1	1							
RAPPAHANNOCK/RAPIDAN DISTRICT 9	2	1	2			1						
THOMAS JEFFERSON DISTRICT 10												
HEALTH SERVICE AREA II	7	3	3	2	4	1						
ALEXANDRIA CITY DISTRICT	1				1							
ARLINGTON COUNTY DISTRICT	1		1									
FAIRFAX HEALTH DISTRICT		1		1								
LOUDOUN COUNTY DISTRICT												
PRINCE WILLIAM HEALTH DISTRICT	5	2	2	1	3	1						
HEALTH SERVICE AREA III	6	6	4	5	2	1						
LENOWISCO DISTRICT 1		2		2								
CUMBERLAND PLATEAU DISTRICT 2	1		1									
MOUNT ROGERS DISTRICT 3	1	2	1	2								
NEW RIVER VALLEY DISTRICT 4												
ALLEGHANY HEALTH DISTRICT	1				1							
ROANOKE CITY DISTRICT	1		1									
CENTRAL VIRGINIA DISTRICT 11		1				1						
PITTSYLVANIA/DANVILLE DISTRICT	1				1							
WEST PIEDMONT HEALTH DISTRICT	1	1	1	1								
HEALTH SERVICE AREA IV	6	8		1	6	7						
CHESTERFIELD HEALTH DISTRICT	2				2							
CHICKAHOMINY HEALTH DISTRICT												
HENRICO COUNTY DISTRICT	1	1			1	1						
RICHMOND CITY DISTRICT	3	3			3	3						
CRATER HEALTH DISTRICT		2		1		1						
PIEDMONT DISTRICT 14		1				1						
SOUTHSIDE DISTRICT 13		1				1						
HEALTH SERVICE AREA V	18	13	8	4	10	9						
EASTERN SHORE DISTRICT 22		1		1								
THREE RIVERS HEALTH DISTRICT	2		2									
HAMPTON CITY DISTRICT	2	1			2	1						
PENINSULA HEALTH DISTRICT	4	3	1	1	3	2						
CHESAPEAKE CITY DISTRICT	1	2	1			2						
NORFOLK CITY DISTRICT	3	3	1	1	2	2						
PORTSMOUTH CITY DISTRICT	1	2			1	2						
VIRGINIA BEACH CITY DISTRICT	3	1	3	1								
WESTERN TIDEWATER DISTRICT	2				2							
NEWPORT NEWS CITY	4	3	1	1	3	2						
COLONIAL PENINSULA AREA												
UNKNOWN VA CITY OR COUNTY												
MEDICAL EXAMINER DISTRICTS, HEALTH MAINTENANCE ORGANIZATION REGIONS, AND PERINATAL REGIONS												
MED 1 - WESTERN VIRGINIA	6	7	4	5	2	2						
MED 2 - NORTHERN VIRGINIA	9	4	5	2	4	2						
MED 3 - CENTRAL VIRGINIA	9	9	2	2	7	7						
MED 4 - TIDEWATER VIRGINIA	16	13	6	4	10	9						
HMO 1 - SOUTHWEST VIRGINIA	2	4	2	4								
HMO 2 - ROANOKE AREA	4	3	2	1	2	2						
HMO 3 - BLUE RIDGE AREA	2	2	2			2						
HMO 4 - NORTHERN VIRGINIA	7	4	3	3	4	1						
HMO 5 - CENTRAL VIRGINIA	8	7	1	1	7	6						
HMO 6 - HAMPTON ROADS	17	13	7	4	10	9						
PER 1 - SOUTHWESTERN	5	5	4	5	1							
PER 2 - WEST CENTRAL	3	3	2		1	3						
PER 3 - EAST CENTRAL	9	9	2	2	7	7						
PER 4 - NORTHERN	7	3	3	2	4	1						
PER 5 - EASTERN	16	13	6	4	10	9						
PLANNING DISTRICTS NOT COTERMINOUS WITH HEALTH DISTRICTS												
ALLEGHANY/ROANOKE PLAN DISTRICT 5	2		1		1							
NORTHERN VIRGINIA PLAN DISTRICT 8	7	3	3	2	4	1						
WEST PIEDMONT PLANNING DISTRICT 12	2	1	1	1	1							
RICHMOND REGIONAL PLAN DISTRICT 15	6	4			6	4						
NORTHERN NECK PLANNING DISTRICT 17	1		1									
MIDDLE PENINSULA PLAN DISTRICT 18	1		1									
CRATER PLANNING DISTRICT 19		2		1		1						
SOUTHEASTERN VIRGINIA DISTRICT 20	10	8	5	2	5	6						
PENINSULA PLANNING DISTRICT 21	6	4	1	1	5	3						
HAMPTON ROADS PLAN DISTRICT 23	16	12	6	3	10	9						

NOTE: The Colonial Peninsula Area is the Aggregate of James City County, York County, Poquoson City, and Williamsburg City.

TABLE 8
RESIDENT TEENAGE HISPANIC INFANT DEATHS BY RACE AND SEX BY HEALTH DISTRICTS AND HEALTH SERVICE AREAS, MEDICAL EXAMINER DISTRICTS, HMO AND PERINATAL REGIONS, AND PLANNING DISTRICTS
VIRGINIA, 2010

HEALTH AREAS AND DISTRICTS, HMO AND PERINATAL REGIONS, AND PLANNING DISTRICTS	TEENAGE TOTAL HISPANIC DEATHS		TEENAGE WHITE RACE HISPANIC DEATHS		TEENAGE BLACK RACE HISPANIC DEATHS		TEENAGE ASIAN & PACIFIC ISLANDER HISPANIC DEATHS		TEENAGE NATIVE HISPANIC DEATHS		TEENAGE OTHER RACES HISPANIC DEATHS	
	MALE	FEMALE	MALE	FEMALE	MALE	FEMALE	MALE	FEMALE	MALE	FEMALE	MALE	FEMALE
HEALTH DISTRICTS AND HEALTH SERVICE AREAS												
COMMONWEALTH OF VIRGINIA	5	2	5	2								
HEALTH SERVICE AREA I	1		1									
CENTRAL SHENANDOAH DISTRICT 6												
LORD FAIRFAX DISTRICT 7												
RAPPAHANNOCK DISTRICT 16												
RAPPAHANNOCK/RAPIDAN DISTRICT 9	1		1									
THOMAS JEFFERSON DISTRICT 10												
HEALTH SERVICE AREA II	2	1	2	1								
ALEXANDRIA CITY DISTRICT												
ARLINGTON COUNTY DISTRICT	1		1									
FAIRFAX HEALTH DISTRICT		1		1								
LOUDOUN COUNTY DISTRICT												
PRINCE WILLIAM HEALTH DISTRICT	1		1									
HEALTH SERVICE AREA III												
LENOWISCO DISTRICT 1												
CUMBERLAND PLATEAU DISTRICT 2												
MOUNT ROGERS DISTRICT 3												
NEW RIVER VALLEY DISTRICT 4												
ALLEGHANY HEALTH DISTRICT												
ROANOKE CITY DISTRICT												
CENTRAL VIRGINIA DISTRICT 11												
PITTSYLVANIA/DANVILLE DISTRICT												
WEST PIEDMONT HEALTH DISTRICT												
HEALTH SERVICE AREA IV												
CHESTERFIELD HEALTH DISTRICT												
CHICKAHOMINY HEALTH DISTRICT												
HENRICO COUNTY DISTRICT												
RICHMOND CITY DISTRICT												
CRATER HEALTH DISTRICT												
PIEDMONT DISTRICT 14												
SOUTHSIDE DISTRICT 13												
HEALTH SERVICE AREA V	2	1	2	1								
EASTERN SHORE DISTRICT 22												
THREE RIVERS HEALTH DISTRICT												
HAMPTON CITY DISTRICT												
PENINSULA HEALTH DISTRICT	1		1									
CHESAPEAKE CITY DISTRICT												
NORFOLK CITY DISTRICT	1		1									
PORTSMOUTH CITY DISTRICT												
VIRGINIA BEACH CITY DISTRICT		1		1								
WESTERN TIDEWATER DISTRICT												
NEWPORT NEWS CITY	1		1									
COLONIAL PENINSULA AREA												
UNKNOWN VA CITY OR COUNTY												
MEDICAL EXAMINER DISTRICTS, HEALTH MAINTENANCE ORGANIZATION REGIONS, AND PERINATAL REGIONS												
MED 1 - WESTERN VIRGINIA												
MED 2 - NORTHERN VIRGINIA	3	1	3	1								
MED 3 - CENTRAL VIRGINIA												
MED 4 - TIDEWATER VIRGINIA	2	1	2	1								
HMO 1 - SOUTHWEST VIRGINIA												
HMO 2 - ROANOKE AREA												
HMO 3 - BLUE RIDGE AREA	1		1									
HMO 4 - NORTHERN VIRGINIA	2	1	2	1								
HMO 5 - CENTRAL VIRGINIA												
HMO 6 - HAMPTON ROADS	2	1	2	1								
PER 1 - SOUTHWESTERN												
PER 2 - WEST CENTRAL	1		1									
PER 3 - EAST CENTRAL												
PER 4 - NORTHERN	2	1	2	1								
PER 5 - EASTERN	2	1	2	1								
PLANNING DISTRICTS NOT COTERMINOUS WITH HEALTH DISTRICTS												
ALLEGHANY/ROANOKE PLAN DISTRICT 5												
NORTHERN VIRGINIA PLAN DISTRICT 8	2	1	2	1								
WEST PIEDMONT PLANNING DISTRICT 12												
RICHMOND REGIONAL PLAN DISTRICT 15												
NORTHERN NECK PLANNING DISTRICT 17												
MIDDLE PENINSULA PLAN DISTRICT 18												
CRATER PLANNING DISTRICT 19												
SOUTHEASTERN VIRGINIA DISTRICT 20	1	1	1	1								
PENINSULA PLANNING DISTRICT 21	1		1									
HAMPTON ROADS PLAN DISTRICT 23	2	1	2	1								

NOTE: The Colonial Peninsula Area is the Aggregate of James City County, York County, Poquoson City, and Williamsburg City.

TABLE 9
TEENAGE EARLY INFANT DEATHS UNDER ONE DAY OF AGE AND NEONATAL DEATHS UNDER 28 DAYS OF AGE BY RACE WITH RATES PER 1,000 RESIDENT TEENAGE LIVE BIRTHS BY PLANNING DISTRICT AND CITY OR COUNTY
VIRGINIA, 2010

PLANNING DISTRICT AND CITY / COUNTY	TEENAGE EARLY INFANT DEATHS UNDER ONE DAY OF AGE								TEENAGE NEONATAL DEATHS UNDER 28 DAYS OF AGE							
	NUMBER OF EARLY INFANT DEATHS				RATES PER 1,000 TEENAGE LIVE BIRTHS				NUMBER OF NEONATAL DEATHS				RATES PER 1,000 TEENAGE LIVE BIRTHS			
	TOTAL	WHITE	BLACK	OTHER	TOTAL	WHITE	BLACK	OTHER	TOTAL	WHITE	BLACK	OTHER	TOTAL	WHITE	BLACK	OTHER
COMMONWEALTH OF VIRGINIA	30	14	16		4.0	3.3	5.5		51	23	28		6.9	5.5	9.6	
PLANNING DISTRICT 1									2	2			11.4	11.6		
LEE COUNTY																
SCOTT COUNTY									1	1			34.5	34.5		
WISE COUNTY									1	1			10.6	10.9		
NORTON CITY																
PLANNING DISTRICT 2	1	1			5.7	5.7			1	1			5.7	5.7		
BUCHANAN COUNTY																
DICKENSON COUNTY																
RUSSELL COUNTY	1	1			22.2	22.2			1	1			22.2	22.2		
TAZEWELL COUNTY																
PLANNING DISTRICT 3	3	3			10.3	10.7			3	3			10.3	10.7		
BLAND COUNTY	1	1			125.0	125.0			1	1			125.0	125.0		
CARROLL COUNTY																
GRAYSON COUNTY																
SMYTH COUNTY																
WASHINGTON COUNTY	2	2			26.0	26.7			2	2			26.0	26.7		
WYTHE COUNTY																
BRISTOL CITY																
GALAX CITY																
PLANNING DISTRICT 4																
FLOYD COUNTY																
GILES COUNTY																
MONTGOMERY COUNTY																
PULASKI COUNTY																
RADFORD CITY																
PLANNING DISTRICT 5	1		1		3.3		9.7		1		1		3.3		9.7	
ALLEGHANY COUNTY																
BOTETOURT COUNTY																
CRAIG COUNTY																
ROANOKE COUNTY																
COVINGTON CITY																
ROANOKE CITY																
SALEM CITY	1		1		34.5		200.0		1		1		34.5		200.0	
PLANNING DISTRICT 6	1		1		3.3		43.5		1		1		3.3		43.5	
AUGUSTA COUNTY																
BATH COUNTY																
HIGHLAND COUNTY																
ROCKBRIDGE COUNTY																
ROCKINGHAM COUNTY																
BUENA VISTA CITY																
HARRISONBURG CITY	1		1		19.2		200.0		1		1		19.2		200.0	
LEXINGTON CITY																
STAUNTON CITY																
WAYNESBORO CITY																
PLANNING DISTRICT 7																
CLARKE COUNTY																
FREDERICK COUNTY																
PAGE COUNTY																
SHENANDOAH COUNTY																
WARREN COUNTY																
WINCHESTER CITY																
PLANNING DISTRICT 8	4	1	3		3.7	1.3	12.0		7	4	3		6.4	5.3	12.0	
ARLINGTON COUNTY									1	1			15.9	33.3		
FAIRFAX COUNTY									1	1			2.7	3.6		
LOUDOUN COUNTY																
PRINCE WILLIAM COUNTY	4	1	3		10.5	4.1	25.2		5	2	3		13.2	8.3	25.2	
ALEXANDRIA CITY																
FAIRFAX CITY																
FALLS CHURCH CITY																
MANASSAS CITY																
MANASSAS PARK CITY																
PLANNING DISTRICT 9	2	2			13.6	19.0			2	2			13.6	19.0		
CULPEPER COUNTY																
FAUQUIER COUNTY	2	2			37.7	50.0			2	2			37.7	50.0		
MADISON COUNTY																
ORANGE COUNTY																
RAPPAHANNOCK COUNTY																
PLANNING DISTRICT 10																
ALBEMARLE COUNTY																
FLUVANNA COUNTY																
GREENE COUNTY																
LOUISA COUNTY																
NELSON COUNTY																
CHARLOTTESVILLE CITY																
PLANNING DISTRICT 11									1		1		3.7		9.6	
AMHERST COUNTY																
APPOMATTOX COUNTY																
BEDFORD COUNTY																
CAMPBELL COUNTY									1		1		18.2		62.5	
BEDFORD CITY																
LYNCHBURG CITY																

[continued]

TABLE 9
TEENAGE EARLY INFANT DEATHS UNDER ONE DAY OF AGE AND NEONATAL DEATHS UNDER 28 DAYS OF AGE BY RACE WITH RATES PER 1,000 RESIDENT TEENAGE LIVE BIRTHS BY PLANNING DISTRICT AND CITY OR COUNTY
VIRGINIA, 2010

PLANNING DISTRICT AND CITY / COUNTY	TEENAGE EARLY INFANT DEATHS UNDER ONE DAY OF AGE								TEENAGE NEONATAL DEATHS UNDER 28 DAYS OF AGE							
	NUMBER OF EARLY INFANT DEATHS				RATES PER 1,000 TEENAGE LIVE BIRTHS				NUMBER OF NEONATAL DEATHS				RATES PER 1,000 TEENAGE LIVE BIRTHS			
	TOTAL	WHITE	BLACK	OTHER	TOTAL	WHITE	BLACK	OTHER	TOTAL	WHITE	BLACK	OTHER	TOTAL	WHITE	BLACK	OTHER
COMMONWEALTH OF VIRGINIA	30	14	16		4.0	3.3	5.5		51	23	28		6.9	5.5	9.6	
PLANNING DISTRICT 12																
FRANKLIN COUNTY																
HENRY COUNTY																
PATRICK COUNTY																
PITTSYLVANIA COUNTY																
DANVILLE CITY																
MARTINSVILLE CITY																
PLANNING DISTRICT 13																
BRUNSWICK COUNTY																
HALIFAX COUNTY																
MECKLENBURG COUNTY																
PLANNING DISTRICT 14	1		1		8.3		19.6		1		1		8.3		19.6	
AMELIA COUNTY																
BUCKINGHAM COUNTY																
CHARLOTTE COUNTY																
CUMBERLAND COUNTY	1		1		83.3		200.0		1		1		83.3		200.0	
LUNENBURG COUNTY																
NOTTOWAY COUNTY																
PRINCE EDWARD COUNTY																
PLANNING DISTRICT 15									5		5		5.9		9.7	
CHARLES CITY COUNTY																
CHESTERFIELD COUNTY																
GOOCHLAND COUNTY																
HANOVER COUNTY																
HENRICO COUNTY									1		1		4.4		7.2	
NEW KENT COUNTY																
POWHATAN COUNTY									1		1		71.4		250.0	
RICHMOND CITY									3		3		9.8		11.5	
PLANNING DISTRICT 16	2	1	1		6.9	5.2	12.8		2	1	1		6.9	5.2	12.8	
CAROLINE COUNTY																
KING GEORGE COUNTY	1		1		55.6		142.9		1		1		55.6		142.9	
SPOTSYLVANIA COUNTY	1	1			7.9	11.0			1	1			7.9	11.0		
STAFFORD COUNTY																
FREDERICKSBURG CITY																
PLANNING DISTRICT 17																
LANCASTER COUNTY																
NORTHUMBERLAND COUNTY																
RICHMOND COUNTY																
WESTMORELAND COUNTY																
PLANNING DISTRICT 18	1	1			11.9	16.1			1	1			11.9	16.1		
ESSEX COUNTY																
GLOUCESTER COUNTY																
KING AND QUEEN COUNTY																
KING WILLIAM COUNTY																
MATHEWS COUNTY	1	1			500.0	1000.0			1	1			500.0	1000.0		
MIDDLESEX COUNTY																
PLANNING DISTRICT 19	1		1		3.1		5.1		2	1	1		6.3	9.3	5.1	
DINWIDDIE COUNTY																
GREENSVILLE COUNTY																
PRINCE GEORGE COUNTY																
SURRY COUNTY																
SUSSEX COUNTY																
COLONIAL HEIGHTS CITY																
EMPORIA CITY																
HOPEWELL CITY	1		1		16.9		27.0		1		1		16.9		27.0	
PETERSBURG CITY									1	1			8.4	58.8		
PLANNING DISTRICT 20	8	3	5		5.8	6.6	5.8		13	5	8		9.5	10.9	9.3	
ISLE OF WIGHT COUNTY																
SOUTHAMPTON COUNTY	1		1		71.4		111.1		1		1		71.4		111.1	
CHESAPEAKE CITY	2		2		9.3		15.7		2		2		9.3		15.7	
FRANKLIN CITY																
NORFOLK CITY	1	1			2.4	10.1			3	1	2		7.1	10.1	6.6	
PORTSMOUTH CITY	2		2		9.8		12.5		3		3		14.6		18.8	
SUFFOLK CITY																
VIRGINIA BEACH CITY	2	2			5.4	10.6			4	4			10.8	21.2		
PLANNING DISTRICT 21	5	2	3		9.3	11.7	9.1		8	2	6		14.9	11.7	18.1	
JAMES CITY COUNTY																
YORK COUNTY																
HAMPTON CITY	1		1		5.6		8.4		2		2		11.3		16.8	
NEWPORT NEWS CITY	4	2	2		14.3	25.6	11.0		6	2	4		21.4	25.6	22.0	
POQUOSON CITY																
WILLIAMSBURG CITY																
PLANNING DISTRICT 22									1	1			13.5	33.3		
ACCOMACK COUNTY									1	1			18.9	40.0		
NORTHAMPTON COUNTY																
PLANNING DISTRICT 23	13	5	8		6.8	8.0	6.7		21	7	14		11.0	11.1	11.7	
UNKNOWN VA CITY OR COUNTY																

NOTE: PLANNING DISTRICT 23, THE HAMPTON ROADS PLANNING DISTRICT, IS THE AGGREGATE OF PLANNING DISTRICTS 20 AND 21.

TABLE 10
RESIDENT TEENAGE PERINATAL DEATHS AS THE SUM OF NATURAL FETAL DEATHS OF 28 WEEKS AND OVER GESTATION AND INFANT DEATHS UNDER SEVEN DAYS OF AGE BY RACE, WITH PERINATAL RATES PER 1,000 PERINATAL BASE BY PLANNING DISTRICT AND CITY OR COUNTY
VIRGINIA, 2010

PLANNING DISTRICT AND CITY / COUNTY	TEENAGE NATURAL FETAL DEATHS OF 28 WEEKS AND OVER GESTATION				TEENAGE HEBDOMADAL INFANT DEATHS UNDER SEVEN DAYS OF AGE				TEENAGE PERINATAL DEATHS							
									NUMBER OF PERINATAL DEATHS				RATES PER 1,000 PERINATAL BASE			
	TOTAL	WHITE	BLACK	OTHER	TOTAL	WHITE	BLACK	OTHER	TOTAL	WHITE	BLACK	OTHER	TOTAL	WHITE	BLACK	OTHER
COMMONWEALTH OF VIRGINIA	25	12	13		38	16	22		63	28	35		8.4	6.7	12.0	
PLANNING DISTRICT 1																
LEE COUNTY																
SCOTT COUNTY																
WISE COUNTY																
NORTON CITY																
PLANNING DISTRICT 2					1	1			1	1			5.7	5.7		
BUCHANAN COUNTY																
DICKENSON COUNTY																
RUSSELL COUNTY					1	1			1	1			22.2	22.2		
TAZEWELL COUNTY																
PLANNING DISTRICT 3					3	3			3	3			10.3	10.7		
BLAND COUNTY					1	1			1	1			125.0	125.0		
CARROLL COUNTY																
GRAYSON COUNTY																
SMYTH COUNTY																
WASHINGTON COUNTY					2	2			2	2			26.0	26.7		
WYTHE COUNTY																
BRISTOL CITY																
GALAX CITY																
PLANNING DISTRICT 4																
FLOYD COUNTY																
GILES COUNTY																
MONTGOMERY COUNTY																
PULASKI COUNTY																
RADFORD CITY																
PLANNING DISTRICT 5	1	1			1		1		2	1	1		6.6	5.1	9.7	
ALLEGHANY COUNTY																
BOTETOURT COUNTY																
CRAIG COUNTY																
ROANOKE COUNTY	1	1							1	1			17.5	19.6		
COVINGTON CITY																
ROANOKE CITY																
SALEM CITY					1		1		1		1		34.5		200.0	
PLANNING DISTRICT 6	1	1			1		1		2	1	1		6.5	3.7	43.5	
AUGUSTA COUNTY	1	1							1	1			16.1	16.4		
BATH COUNTY																
HIGHLAND COUNTY																
ROCKBRIDGE COUNTY																
ROCKINGHAM COUNTY																
BUENA VISTA CITY																
HARRISONBURG CITY					1		1		1		1		19.2		200.0	
LEXINGTON CITY																
STAUNTON CITY																
WAYNESBORO CITY																
PLANNING DISTRICT 7	1	1							1	1			4.0	4.4		
CLARKE COUNTY																
FREDERICK COUNTY																
PAGE COUNTY																
SHENANDOAH COUNTY	1	1							1	1			18.2	18.9		
WARREN COUNTY																
WINCHESTER CITY																
PLANNING DISTRICT 8	3	2	1		4	1	3		7	3	4		6.4	4.0	15.9	
ARLINGTON COUNTY																
FAIRFAX COUNTY																
LOUDOUN COUNTY																
PRINCE WILLIAM COUNTY	3	2	1		4	1	3		7	3	4		18.3	12.3	33.3	
ALEXANDRIA CITY																
FAIRFAX CITY																
FALLS CHURCH CITY																
MANASSAS CITY																
MANASSAS PARK CITY																
PLANNING DISTRICT 9					2	2			2	2			13.6	19.0		
CULPEPER COUNTY																
FAUQUIER COUNTY					2	2			2	2			37.7	50.0		
MADISON COUNTY																
ORANGE COUNTY																
RAPPAHANNOCK COUNTY																
PLANNING DISTRICT 10	1		1						1		1		6.3		21.7	
ALBEMARLE COUNTY																
FLUVANNA COUNTY																
GREENE COUNTY																
LOUISA COUNTY																
NELSON COUNTY	1		1						1		1		83.3		1000.0	
CHARLOTTESVILLE CITY																
PLANNING DISTRICT 11	3	2	1						3	2	1		10.9	11.8	9.5	
AMHERST COUNTY	1		1						1		1		21.7		58.8	
APPOMATTOX COUNTY																
BEDFORD COUNTY																
CAMPBELL COUNTY																
BEDFORD CITY																
LYNCHBURG CITY	2	2							2	2			18.2	39.2		

NOTE: The Teenage Perinatal Base is The Sum of Teenage Natural Fetal Deaths of 28 Weeks and Over Gestation and Teenage Live Births.

TABLE 10
RESIDENT TEENAGE PERINATAL DEATHS AS THE SUM OF NATURAL FETAL DEATHS OF 28 WEEKS AND OVER GESTATION AND INFANT DEATHS UNDER SEVEN DAYS OF AGE BY RACE, WITH PERINATAL RATES PER 1,000 PERINATAL BASE BY PLANNING DISTRICT AND CITY OR COUNTY
VIRGINIA, 2010

PLANNING DISTRICT AND CITY / COUNTY	TEENAGE NATURAL FETAL DEATHS OF 28 WEEKS AND OVER GESTATION				TEENAGE HEBDOMADAL INFANT DEATHS UNDER SEVEN DAYS OF AGE				TEENAGE PERINATAL DEATHS							
									NUMBER OF PERINATAL DEATHS				RATES PER 1,000 PERINATAL BASE			
	TOTAL	WHITE	BLACK	OTHER	TOTAL	WHITE	BLACK	OTHER	TOTAL	WHITE	BLACK	OTHER	TOTAL	WHITE	BLACK	OTHER
COMMONWEALTH OF VIRGINIA	25	12	13		38	16	22		63	28	35		8.4	6.7	12.0	
PLANNING DISTRICT 12	2	2							2	2			6.4	10.8		
FRANKLIN COUNTY	1	1							1	1			16.7	19.6		
HENRY COUNTY	1	1							1	1			16.4	20.8		
PATRICK COUNTY																
PITTSYLVANIA COUNTY																
DANVILLE CITY																
MARTINSVILLE CITY																
PLANNING DISTRICT 13																
BRUNSWICK COUNTY																
HALIFAX COUNTY																
MECKLENBURG COUNTY																
PLANNING DISTRICT 14					1		1		1		1		8.3		19.6	
AMELIA COUNTY																
BUCKINGHAM COUNTY																
CHARLOTTE COUNTY																
CUMBERLAND COUNTY					1		1		1		1		83.3		200.0	
LUNENBURG COUNTY																
NOTTOWAY COUNTY																
PRINCE EDWARD COUNTY																
PLANNING DISTRICT 15	4	1	3		5		5		9	1	8		10.6	4.0	15.5	
CHARLES CITY COUNTY																
CHESTERFIELD COUNTY	2	1	1						2	1	1		8.9	10.0	11.1	
GOOCHLAND COUNTY																
HANOVER COUNTY																
HENRICO COUNTY	2		2		1		1		3		3		13.0		21.4	
NEW KENT COUNTY																
POWHATAN COUNTY					1		1		1		1		71.4		250.0	
RICHMOND CITY					3		3		3		3		9.8		11.5	
PLANNING DISTRICT 16	1	1			2	1	1		3	2	1		10.4	10.3	12.8	
CAROLINE COUNTY																
KING GEORGE COUNTY					1		1		1		1		55.6		142.9	
SPOTSYLVANIA COUNTY	1	1			1	1			2	2			15.6	21.7		
STAFFORD COUNTY																
FREDERICKSBURG CITY																
PLANNING DISTRICT 17																
LANCASTER COUNTY																
NORTHUMBERLAND COUNTY																
RICHMOND COUNTY																
WESTMORELAND COUNTY																
PLANNING DISTRICT 18					1	1			1	1			11.9	16.1		
ESSEX COUNTY																
GLOUCESTER COUNTY																
KING AND QUEEN COUNTY																
KING WILLIAM COUNTY																
MATHEWS COUNTY					1	1			1	1			500.0	1000.0		
MIDDLESEX COUNTY																
PLANNING DISTRICT 19	2	1	1		1		1		3	1	2		9.4	9.2	10.2	
DINWIDDIE COUNTY																
GREENSVILLE COUNTY																
PRINCE GEORGE COUNTY																
SURRY COUNTY																
SUSSEX COUNTY																
COLONIAL HEIGHTS CITY																
EMPORIA CITY																
HOPEWELL CITY	1	1			1		1		2	1	1		33.3	50.0	27.0	
PETERSBURG CITY	1		1						1		1		8.3		10.3	
PLANNING DISTRICT 20	6		6		10	4	6		16	4	12		11.6	8.8	13.8	
ISLE OF WIGHT COUNTY																
SOUTHAMPTON COUNTY					1		1		1		1		71.4		111.1	
CHESAPEAKE CITY	2		2		2		2		4		4		18.3		31.0	
FRANKLIN CITY																
NORFOLK CITY	2		2		2	1	1		4	1	3		9.4	10.1	9.9	
PORTSMOUTH CITY	1		1		2		2		3		3		14.6		18.6	
SUFFOLK CITY																
VIRGINIA BEACH CITY	1		1		3	3			4	3	1		10.7	15.9	6.0	
PLANNING DISTRICT 21					5	2	3		5	2	3		9.3	11.7	9.1	
JAMES CITY COUNTY																
YORK COUNTY																
HAMPTON CITY					1		1		1		1		5.6		8.4	
NEWPORT NEWS CITY					4	2	2		4	2	2		14.3	25.6	11.0	
POQUOSON CITY																
WILLIAMSBURG CITY																
PLANNING DISTRICT 22					1	1			1	1			13.5	33.3		
ACCOMACK COUNTY					1	1			1	1			18.9	40.0		
NORTHAMPTON COUNTY																
PLANNING DISTRICT 23	6		6		15	6	9		21	6	15		11.0	9.6	12.5	
UNKNOWN VA CITY OR COUNTY																

NOTES: The Teenage Perinatal Base is The Sum of Teenage Natural Fetal Deaths of 28 Weeks and Over Gestation and Teenage Live Births.

PLANNING DISTRICT 23, THE HAMPTON ROADS PLANNING DISTRICT, IS THE AGGREGATE OF PLANNING DISTRICTS 20 AND 21.

TABLE 11
EIGHTY-THREE CATEGORIES OF RESIDENT TEENAGE INFANT DEATHS
WITH RATES PER 100,000 LIVE BIRTHS
BY PERINATAL REGIONS
VIRGINIA, 2010

NATIONAL CENTER FOR HEALTH STATISTICS 71 RANKABLE CAUSES OF INFANT DEATHS AND 12 RESIDUAL GROUPS OF CAUSES, BY INTERNATIONAL CLASSIFICATION OF DISEASES TENTH REVISION CODE	TEENAGE INFANT DEATHS UNDER ONE YEAR OF AGE						TEENAGE INFANT DEATH RATES PER 100,000 LIVE BIRTHS					
	STATE TOTAL	REGIONS 1	REGIONS 2	REGIONS 3	REGIONS 4	REGIONS 5	TOTAL RATES	REGIONS 1	REGIONS 2	REGIONS 3	REGIONS 4	REGIONS 5
`	73	10	6	18	10	29	980.7	783.7	473.9	981.5	919.1	1,464.6
1) Diarrhea and Gastroenteritis of Presumed Infectious Origin A09												
2) Tuberculosis A16-A19												
3) Tetanus A33,A35												
4) Diphtheria A36												
5) Whooping Cough A37												
6) Meningococcal Infection A39												
7) Septicemia A40-A41												
8) Congenital Syphilis A50												
9) Gonococcal Infection A54												
10) Acute Poliomyelitis A80												
11) Varicella (Chicken Pox) B01												
12) Measles B05												
13) Human Immunodeficiency Virus (HIV) Disease B20-B24												
14) Mumps B26												
15) Candidiasis B37												
16) Malaria B50-B54												
17) Pneumocystosis B59												
18) Other Infectious and Parasitic Diseases ..... Residual of A00-B99												
19) Malignant Neoplasms C00-C97												
20) Benign Neoplasms and Neoplasms of Unknown Behavior D00-D48	1			1			13.4			54.5		
21) Diseases of the Blood and Disorders of the Immune System D50-D89												
22) Short Stature, Not Elsewhere Classified E34.3												
23) Nutritional Deficiencies E40-E64												
24) Cystic Fibrosis E84												
25) Volume Depletion, Disorders of Fluid, Electrolyte Balance E86-E87												
26) Endocrine, Nutritional, and Metabolic Diseases Residual of E00-E88												
27) Meningitis G00,G03												
28) Infantile Spinal Muscular Atrophy, Type I (Werdnig-Hoffman) G12.0												
29) Infantile Cerebral Palsy G80												
30) Anoxic Brain Damage, Not Elsewhere Classified G93.1												
31) Other Diseases of the Nervous System ..... Residual of G00-G98												
32) Diseases of the Ear and Mastoid Process H60-H93												
33) Diseases of the Circulatory System I00-I99	2					2	26.9					101.0
34) Acute Upper Respiratory Infections J00-J06												
35) Influenza and Pneumonia J09-J18												
36) Acute Bronchitis and Acute Bronchiolitis J20-J21												
37) Bronchitis, Chronic and Unspecified J40-J42												
38) Asthma J45-J46												
39) Pneumonitis Due to Solids and Liquids J69												
40) Other Diseases of the Respiratory System ..... Residual of J00-U04												
41) Gastritis, Duodenitis, Enteritis, and Colitis K29,K50-K55												
42) Hernia of Abdominal Cavity and Intestinal Obstruction Without Hernia K40-K46,K56												
43) Other Diseases of the Digestive System ..... Residual of K00-K92												
44) Renal Failure and Other Disorders of Kidney N17-N19,N25,N27												
45) Other Diseases of the Genitourinary System ..... Residual of N00-N95												

TABLE 11
EIGHTY-THREE CATEGORIES OF RESIDENT TEENAGE INFANT DEATHS
WITH RATES PER 100,000 LIVE BIRTHS
BY PERINATAL REGIONS
VIRGINIA, 2010

NATIONAL CENTER FOR HEALTH STATISTICS 71 RANKABLE CAUSES OF INFANT DEATHS AND 12 RESIDUAL GROUPS OF CAUSES, BY INTERNATIONAL CLASSIFICATION OF DISEASES TENTH REVISION CODE	TEENAGE INFANT DEATHS UNDER ONE YEAR OF AGE						TEENAGE INFANT DEATH RATES PER 100,000 LIVE BIRTHS					
	STATE TOTAL	REGIONS 1	REGIONS 2	REGIONS 3	REGIONS 4	REGIONS 5	TOTAL RATES	REGIONS 1	REGIONS 2	REGIONS 3	REGIONS 4	REGIONS 5
`	73	10	6	18	10	29	980.7	783.7	473.9	981.5	919.1	1,464.6
46) Newborn Affected by Maternal Hypertensive Disorders P00.0												
47) Newborn Affected by Other Maternal Conditions Which May Be Unrelated To Present Pregnancy P00.1-P00.9												
48) Newborn Affected By Maternal Complications of Pregnancy P01	8		1		4	3	107.5		79.0		367.6	151.5
49) Newborn Affected By Complications of Placenta, Cord, and Membranes P02	3			1		2	40.3			54.5		101.0
50) Newborn Affected by Other Complications of Labor and Delivery P03												
51) Newborn Affected by Noxious Influences Transmitted Via Placenta or Breast Milk P04												
52) Slow Fetal Growth and Fetal Malnutrition P05												
53) Disorders Related to Short Gestation and Low Birth Weight P07	16	2	2	5		7	214.9	156.7	158.0	272.6		353.5
54) Disorders Related to Long Gestation and High Birth Weight P08												
55) Birth Trauma P10-P15												
56) Intrauterine Hypoxia and Birth Asphyxia P20-P21	1			1			13.4			54.5		
57) Respiratory Distress of Newborn P22	3	1				2	40.3	78.4				101.0
58) Congenital Pneumonia P23												
59) Neonatal Aspiration Syndromes P24												
60) Interstitial Emphysema and Related Conditions P25	1					1	13.4					50.5
61) Pulmonary Hemorrhage P26												
62) Chronic Respiratory Disease P27												
63) Atelectasis P28.0-P28.1	1	1					13.4	78.4				
64) Other Respiratory Conditions in the Perinatal Period P28.2-P28.9												
65) Bacterial Sepsis of Newborn P36	3			1		2	40.3			54.5		101.0
66) Omphalitis of Newborn With or Without Mild Hemorrhage P38												
67) Other Infections Specific to the Perinatal Period P35,P37,P39	1					1	13.4					50.5
68) Neonatal Hemorrhage P50-P52,P54	1	1					13.4	78.4				
69) Hemorrhagic Disease of Newborn P53												
70) Hemolytic Disease of Newborn Due to Isoimmunization and Other Perinatal Jaundice P55-P59												
71) Hematological Disorders P60-P61												
72) Syndrome of Infant of a Diabetic Mother and Neonatal Diabetes Mellitus P70.0-P70.2												
73) Necrotizing Enterocolitis of Newborn P77	1					1	13.4					50.5
74) Hydrops Fetalis Not Due to Hemolytic Disease P83.2												
75) Other Conditions in the Perinatal Period ..... Residual of P29-P96	6	3	1			2	80.6	235.1	79.0			101.0
76) Congenital Malformations, Deformations, and Chromosomal Abnormalities Q00-Q99	9		1	3	3	2	120.9		79.0	163.6	275.7	101.0
77) Sudden Infant Death Syndrome R95	8	1		4		3	107.5	78.4		218.1		151.5
78) Symptoms, Signs, and Abnormal Clinical Findings R00-R94,R96-R99	5		1		3	1	67.2		79.0		275.7	50.5
79) All Other Diseases Not Previously Listed ..... F01-H57 and L00-M99												
80) Unintentional Injury (Accidents) V01-X59												
81) Intentional Harm By Assault (Homicide) U01, X85-Y09	2			2			26.9			109.1		
82) Complications of Medical and Surgical Care Y40-Y84												
83) Other External Causes Y10-Y36	1	1					13.4	78.4				

NOTE: Rows 46-75, ICD Codes P00-P96, Comprise Certain Conditions Originating In The Perinatal Period In The 130-Row Listings And Are a Rankable Cause In The Total Deaths Listings.

TABLE 12
RESIDENT INFANT DEATHS TO TEENAGE MOTHERS AGES 10-19
BY PLANNING DISTRICT AND CITY OR COUNTY
VIRGINIA, 1996-2010

PLANNING DISTRICT	YEAR														
CITY / COUNTY	1996	1997	1998	1999	2000	2001	2002	2003	2004	2005	2006	2007	2008	2009	2010
COMMONWEALTH OF VIRGINIA	113	112	117	112	91	98	92	108	96	106	105	94	86	74	73
PLANNING DISTRICT 1		2	4	2	1		3		2			2		1	2
LEE COUNTY		1	2	1			1					1		1	
SCOTT COUNTY															1
WISE COUNTY		1	2	1	1		1		2			1			1
NORTON CITY							1								
PLANNING DISTRICT 2	3			2	1		2	1	1	1			1	1	1
BUCHANAN COUNTY									1				1		
DICKENSON COUNTY				1											
RUSSELL COUNTY	2						1			1				1	1
TAZEWELL COUNTY	1			1	1		1	1							
PLANNING DISTRICT 3	1	4	3	2	2	1		2	1	1		1	1	1	3
BLAND COUNTY															1
CARROLL COUNTY				1					1					1	
GRAYSON COUNTY			1					2		1		1			
SMYTH COUNTY	1	2		1									1		
WASHINGTON COUNTY		2	1												2
WYTHE COUNTY			1		1										
BRISTOL CITY															
GALAX CITY					1	1									
PLANNING DISTRICT 4	1	1	4	4	1	4			1	2	2	1		1	
FLOYD COUNTY			1								1			1	
GILES COUNTY			1	2		1									
MONTGOMERY COUNTY	1	1		1		2				2		1			
PULASKI COUNTY			1	1		1			1						
RADFORD CITY			1		1						1				
PLANNING DISTRICT 5	5	3	4	5	5	2	1	6	2	6	3	4	4	10	2
ALLEGHANY COUNTY	1														
BOTETOURT COUNTY				1					1	1				1	
CRAIG COUNTY														1	
ROANOKE COUNTY	1	1		1	2										
COVINGTON CITY	1											1			
ROANOKE CITY	2	2	3	2	2	2	1	6	1	4	3	3	4	7	1
SALEM CITY			1	1	1					1				1	1
PLANNING DISTRICT 6	5	4	5	2	1	3	2	3	6	2	6	2	1	1	1
AUGUSTA COUNTY	2		1	1			1		1						
BATH COUNTY															
HIGHLAND COUNTY															
ROCKBRIDGE COUNTY			1	1					1					1	
ROCKINGHAM COUNTY	1	1	1		1			1	2	1		1			
BUENA VISTA CITY								1			1				
HARRISONBURG CITY	2	3				2			2	1	3	1	1		1
LEXINGTON CITY											1				
STAUNTON CITY			1			1									
WAYNESBORO CITY			1				1	1			1				
PLANNING DISTRICT 7	2	2	5	5	1	2	1	4	1	5		2	1	2	
CLARKE COUNTY				2											
FREDERICK COUNTY	1	1			1					1		1			
PAGE COUNTY				1		1	1	3				1		1	
SHENANDOAH COUNTY		1	2					1	1	1					
WARREN COUNTY			1			1							1	1	
WINCHESTER CITY	1		2	2						3					
PLANNING DISTRICT 8	15	13	12	12	8	13	2	8	13	7	15	14	6	10	10
ARLINGTON COUNTY	3	1		1				1		1	1	1			1
FAIRFAX COUNTY	6	6	3	2	1	3	1	2	7	3	5	3	4	7	1
LOUDOUN COUNTY	1		2	1	2			1		1		1	1		
PRINCE WILLIAM COUNTY	4	5	6	5	3	9		3	4	1	7	7	1	3	7
ALEXANDRIA CITY	1			2		1		1	1	1	1				1
FAIRFAX CITY				1	1										
FALLS CHURCH CITY															
MANASSAS CITY			1		1		1		1		1				
MANASSAS PARK CITY		1										2			
PLANNING DISTRICT 9	1	8			2		1		2	1	2	1		2	3
CULPEPER COUNTY		5					1							1	
FAUQUIER COUNTY		1			2				1						3
MADISON COUNTY	1										1			1	
ORANGE COUNTY		2							1		1	1			
RAPPAHANNOCK COUNTY										1					
PLANNING DISTRICT 10	3	4		4	2	3	2	3	3	4	7	3	6		
ALBEMARLE COUNTY	1	1		2	1		1	1	2	2	2		3		
FLUVANNA COUNTY											1				
GREENE COUNTY		2			1							2			
LOUISA COUNTY	1	1		1						1	1		1		
NELSON COUNTY											1				
CHARLOTTESVILLE CITY	1			1		3	1	2	1	1	2	1	2		
PLANNING DISTRICT 11	5	4	6	2	1	5	2	6	2	1	3	2	1	2	1
AMHERST COUNTY		1			1										
APPOMATTOX COUNTY			2					1			1				
BEDFORD COUNTY		1	1												
CAMPBELL COUNTY	2		2			1		2	1	1				1	1
BEDFORD CITY								2	1						
LYNCHBURG CITY	3	2	1	2		4	2	1			2	2	1	1	

[continued]

TABLE 12
RESIDENT INFANT DEATHS TO TEENAGE MOTHERS AGES 10-19
BY PLANNING DISTRICT AND CITY OR COUNTY
VIRGINIA, 1996-2010

PLANNING DISTRICT	YEAR														
CITY / COUNTY	1996	1997	1998	1999	2000	2001	2002	2003	2004	2005	2006	2007	2008	2009	2010
COMMONWEALTH OF VIRGINIA	113	112	117	112	91	98	92	108	96	106	105	94	86	74	73
PLANNING DISTRICT 12	6	8	1	5	9	5	3	6	3	5	4	3	6	1	3
FRANKLIN COUNTY	2	1		1	1		1				1	1	3		
HENRY COUNTY	1	1					1	2	1			1	1		2
PATRICK COUNTY		1						1							
PITTSYLVANIA COUNTY		4	1		5		1	2		2			2		
DANVILLE CITY	3	1		4	2	4		1	1	2	3	1		1	1
MARTINSVILLE CITY					1	1			1	1					
PLANNING DISTRICT 13		2		1			5	3	3	5	1	1	1	2	1
BRUNSWICK COUNTY		1					3	2		1					
HALIFAX COUNTY				1			1	1	2	2	1	1	1		1
MECKLENBURG COUNTY		1					1		1	2				2	
PLANNING DISTRICT 14	2		4	4	2		2	3		1	2	3	1	1	1
AMELIA COUNTY				1	1										
BUCKINGHAM COUNTY			1	1				1							
CHARLOTTE COUNTY												1			
CUMBERLAND COUNTY															1
LUNENBURG COUNTY								1			1				
NOTTOWAY COUNTY			1		1		1	1				1	1	1	
PRINCE EDWARD COUNTY	2		2	2			1			1	1	1			
PLANNING DISTRICT 15	17	14	9	13	9	20	16	18	16	17	13	8	17	14	10
CHARLES CITY COUNTY		1							1						
CHESTERFIELD COUNTY	2	3	2	1		1	1	3	3	4	1		6	1	1
GOOCHLAND COUNTY						1									
HANOVER COUNTY	1	1				1	1	1	1			1		1	
HENRICO COUNTY	2	2	2	5		5	2	1	2	5	2		7	3	2
NEW KENT COUNTY				1			1								
POWHATAN COUNTY	1														1
RICHMOND CITY	11	7	5	6	9	12	11	13	9	8	10	7	4	9	6
PLANNING DISTRICT 16		4	7	1	1	5		7	1	3	6	7	7	2	2
CAROLINE COUNTY		1	2			1									
KING GEORGE COUNTY		1									1				1
SPOTSYLVANIA COUNTY		1	1	1		2		2	1	2	2	5	1	2	1
STAFFORD COUNTY			4		1	2		1			2	2	2		
FREDERICKSBURG CITY		1						4		1	1		4		
PLANNING DISTRICT 17		3	1		1	2	1	1	1	2	2	1	1		1
LANCASTER COUNTY		1			1					1					1
NORTHUMBERLAND COUNTY		1	1												
RICHMOND COUNTY									1						
WESTMORELAND COUNTY		1				2	1	1		1	2	1	1		
PLANNING DISTRICT 18	1			1	1	1	2			1	1	1	2		1
ESSEX COUNTY					1								1		
GLOUCESTER COUNTY											1				
KING AND QUEEN COUNTY										1					
KING WILLIAM COUNTY	1			1			1						1		
MATHEWS COUNTY						1									1
MIDDLESEX COUNTY							1					1			
PLANNING DISTRICT 19	3	2	6	1	3	2	5	1	5	6	1	7	2	1	2
DINWIDDIE COUNTY		1	1						1			1		1	
GREENSVILLE COUNTY															
PRINCE GEORGE COUNTY					1				1						
SURRY COUNTY															
SUSSEX COUNTY			1				1		1	1					
COLONIAL HEIGHTS CITY											1	1			
EMPORIA CITY	2						1								
HOPEWELL CITY							3		1	2		1	1		1
PETERSBURG CITY	1	1	4	1	2	2		1	1	3		4	1		1
PLANNING DISTRICT 20	32	24	35	29	28	16	25	28	21	23	24	21	16	13	18
ISLE OF WIGHT COUNTY									3				1		
SOUTHAMPTON COUNTY											1			1	1
CHESAPEAKE CITY	3	2	2	5	5	6	5	3	4	3	3	4	4	2	3
FRANKLIN CITY						1			1		1				
NORFOLK CITY	7	10	15	17	12	5	8	13	8	9	7	9	4	4	6
PORTSMOUTH CITY	10	3	7	1	4	4	4	2	4	5	2		5	3	3
SUFFOLK CITY	4	1	2	1	1			7		2	1	1	1		1
VIRGINIA BEACH CITY	8	8	9	5	6		8	3	1	4	9	7	1	3	4
PLANNING DISTRICT 21	8	9	10	17	12	12	16	8	11	12	11	9	7	9	10
JAMES CITY COUNTY						1		1		1	1				
YORK COUNTY				1		2			1		1				
HAMPTON CITY	2	3	3	3	1	2	3	2	4	3	6	1	1	3	3
NEWPORT NEWS CITY	6	6	7	13	11	7	12	5	5	7	3	7	5	5	7
POQUOSON CITY									1						
WILLIAMSBURG CITY							1			1		1	1	1	
PLANNING DISTRICT 22	3	1	1			2	1		1	1	2	1	5		1
ACCOMACK COUNTY	1		1			2				1	2	1	4		1
NORTHAMPTON COUNTY	2	1					1		1				1		
PLANNING DISTRICT 23	40	33	45	46	40	28	41	36	32	35	35	30	23	22	28
UNKNOWN VA CITY OR COUNTY															

NOTE: PLANNING DISTRICT 23, THE HAMPTON ROADS PLANNING DISTRICT, IS THE AGGREGATE OF PLANNING DISTRICTS 20 AND 21.

TEENAGE INFANT DEATH RATES PER 1,000 LIVE BIRTHS BY EQUAL COUNT HEALTH DISTRICT GROUPS VIRGINIA, 2010

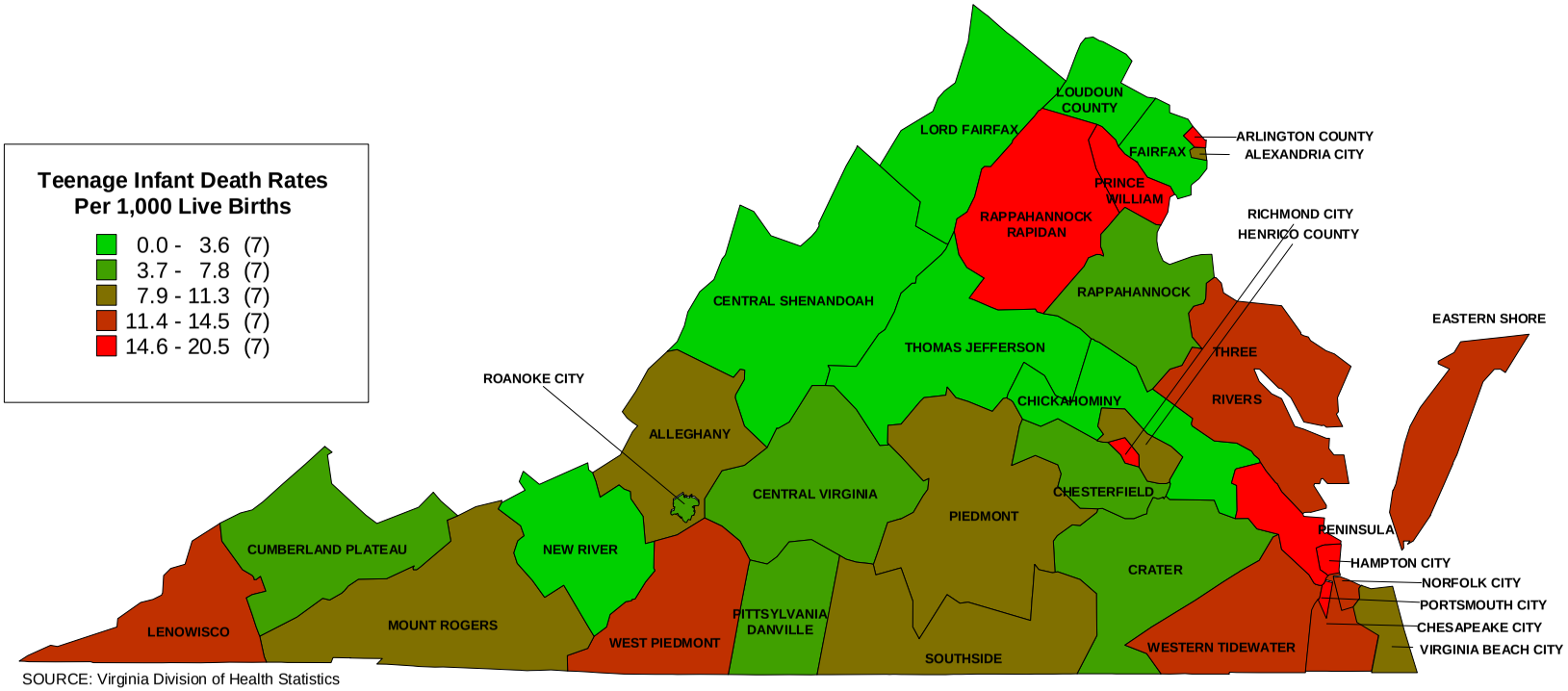

SOURCE: Virginia Division of Health Statistics

TEENAGE PERINATAL RATES PER 1,000 PERINATAL BASE BY EQUAL COUNT HEALTH DISTRICT GROUPS VIRGINIA, 2010

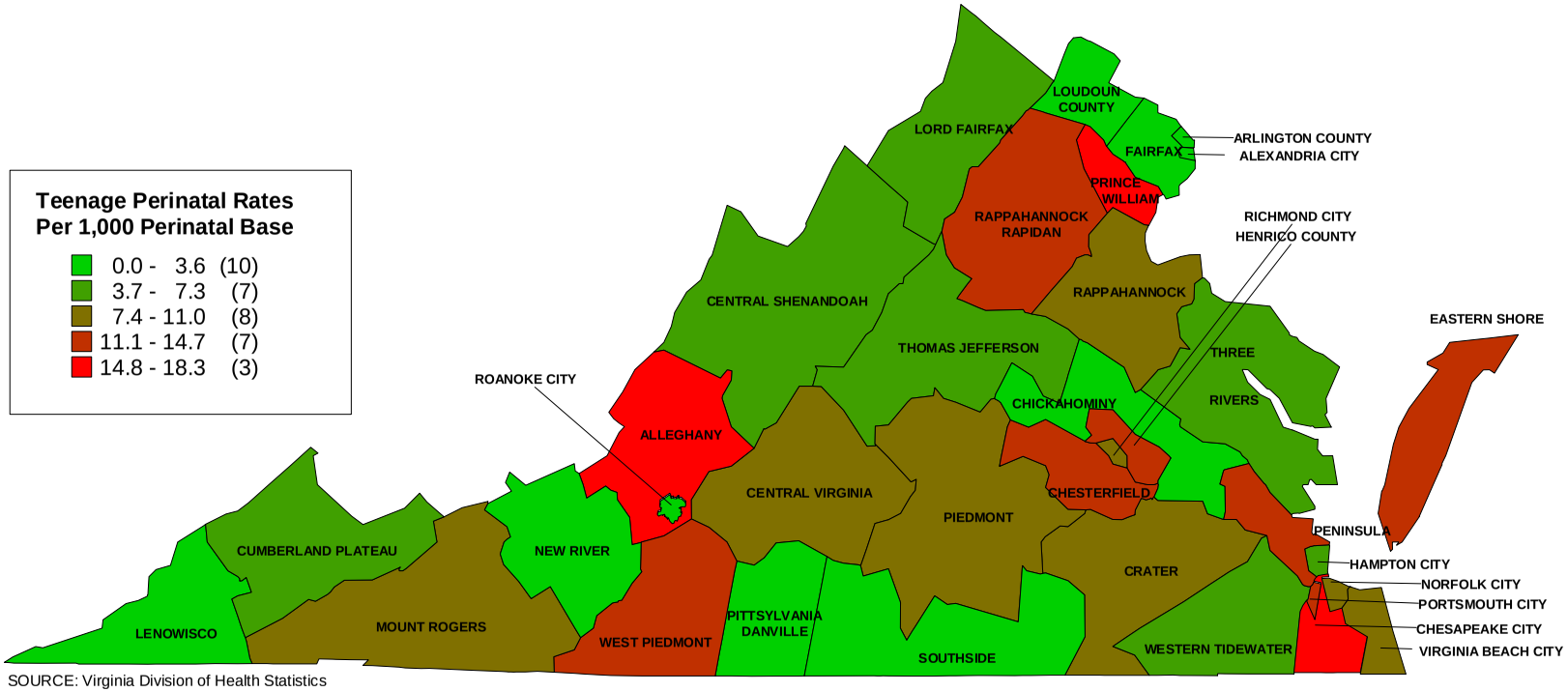

SOURCE: Virginia Division of Health Statistics

TEENAGE INFANT DEATHS AND INFANT DEATH RATES PER 1,000 LIVE BIRTHS BY AGE OF INFANT AT DEATH VIRGINIA, 1994-2010

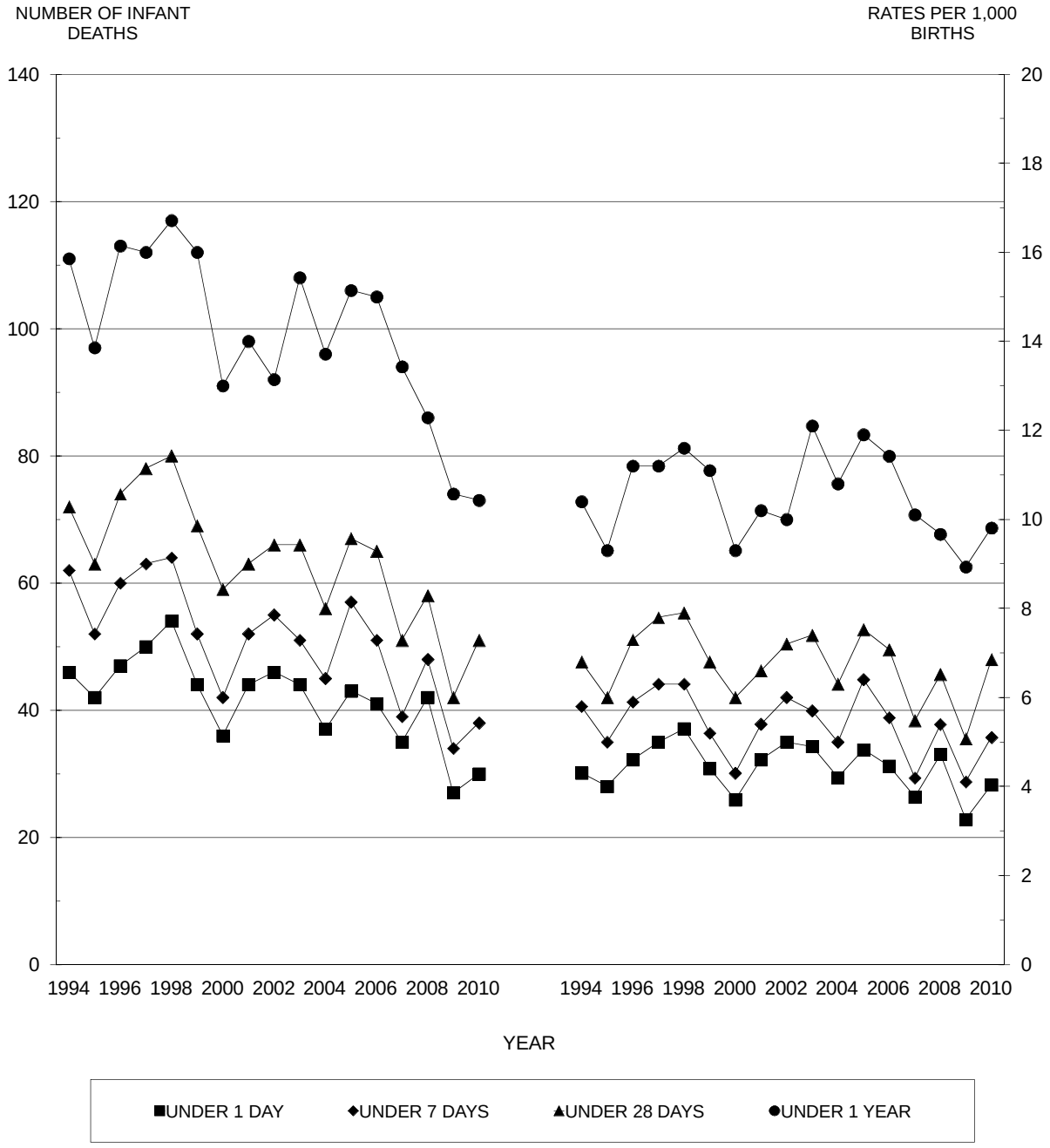

SOURCE: Virginia Division of Health Statistics

TEENAGE INFANT DEATHS AND INFANT DEATH RATES PER 1,000 LIVE BIRTHS BY RACE OF INFANT AT DEATH VIRGINIA, 1994-2010

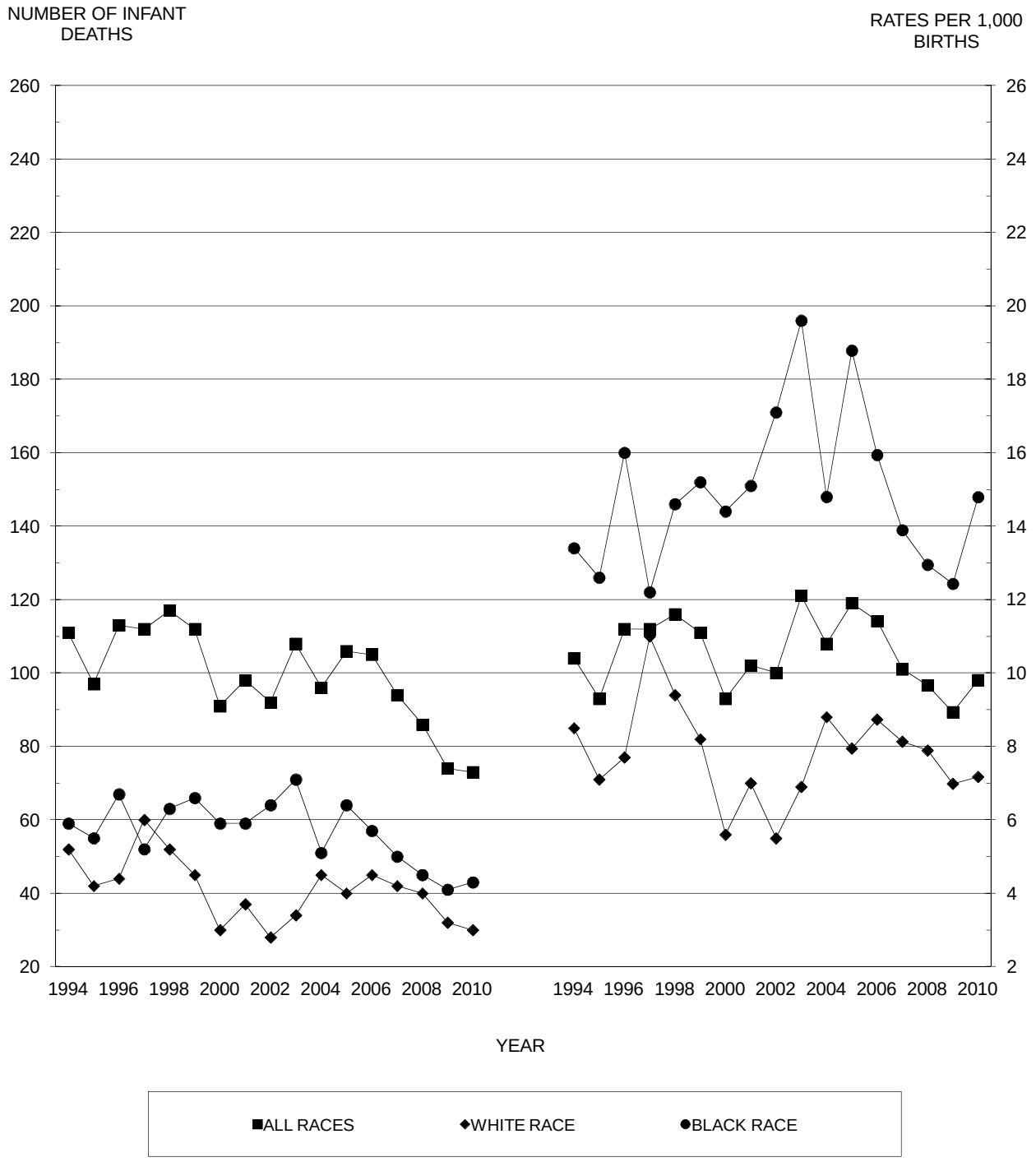

SOURCE: Virginia Division of Health Statistics

CHAPTER VII

RESIDENT TEENAGE TOTAL DEATHS

Highlights

- In 2010, there were a total of 290 deaths with a rate of 27.3 per 100,000 total teen population.
- Unintentional injuries were the leading cause of teen deaths in 2010 with 114 deaths. Motor vehicle accidents accounted for 61% of those deaths.
- The second leading causes of teen deaths in 2010 were suicide and homicide & legal intervention with 41 deaths each.
- The third leading cause of teen deaths in 2010 was malignant neoplasms with 21 deaths.

TABLE 1
RESIDENT TEENAGE DEATHS BY AGE AND RACE OF DECEDENT
BY PLANNING DISTRICT AND CITY OR COUNTY
VIRGINIA, 2010

PLANNING DISTRICT AND CITY/COUNTY	RACE	RESIDENT TEENAGE DEATHS	AGE OF DECEDENT									
			AGE 10	AGE 11	AGE 12	AGE 13	AGE 14	AGE 15	AGE 16	AGE 17	AGE 18	AGE 19
COMMONWEALTH OF VIRGINIA	TOTAL	290	5	7	7	8	19	23	38	40	63	80
	WHITE	201	4	4	6	6	11	21	27	30	41	51
	BLACK	80		3	1	2	8	1	10	10	19	26
	OTHER	9	1					1	1		3	3
PLANNING DISTRICT 1	TOTAL	6			2				1	1	2	
	WHITE	6			2				1	1	2	
	BLACK											
	OTHER											
LEE COUNTY	TOTAL	1			1							
	WHITE	1			1							
	BLACK											
	OTHER											
SCOTT COUNTY	TOTAL	3							1	1	1	
	WHITE	3							1	1	1	
	BLACK											
	OTHER											
WISE COUNTY	TOTAL	2			1						1	
	WHITE	2			1						1	
	BLACK											
	OTHER											
NORTON CITY	TOTAL											
	WHITE											
	BLACK											
	OTHER											
PLANNING DISTRICT 2	TOTAL	5					2				1	2
	WHITE	4					1				1	2
	BLACK	1					1					
	OTHER											
BUCHANAN COUNTY	TOTAL	1									1	
	WHITE	1									1	
	BLACK											
	OTHER											
DICKENSON COUNTY	TOTAL	1										1
	WHITE	1										1
	BLACK											
	OTHER											
RUSSELL COUNTY	TOTAL	1					1					
	WHITE	1					1					
	BLACK											
	OTHER											
TAZEWELL COUNTY	TOTAL	2					1					1
	WHITE	1										1
	BLACK	1					1					
	OTHER											
PLANNING DISTRICT 3	TOTAL	6				1				1	1	3
	WHITE	6				1				1	1	3
	BLACK											
	OTHER											
BLAND COUNTY	TOTAL											
	WHITE											
	BLACK											
	OTHER											
CARROLL COUNTY	TOTAL	1									1	
	WHITE	1									1	
	BLACK											
	OTHER											
GRAYSON COUNTY	TOTAL											
	WHITE											
	BLACK											
	OTHER											
SMYTH COUNTY	TOTAL	4				1						3
	WHITE	4				1						3
	BLACK											
	OTHER											
WASHINGTON COUNTY	TOTAL											
	WHITE											
	BLACK											
	OTHER											
WYTHE COUNTY	TOTAL	1								1		
	WHITE	1								1		
	BLACK											
	OTHER											
BRISTOL CITY	TOTAL											
	WHITE											
	BLACK											
	OTHER											
GALAX CITY	TOTAL											
	WHITE											
	BLACK											
	OTHER											
PLANNING DISTRICT 4	TOTAL	7			1	1		1			2	2
	WHITE	7			1	1		1			2	2
	BLACK											
	OTHER											

TABLE 1
RESIDENT TEENAGE DEATHS BY AGE AND RACE OF DECEDENT
BY PLANNING DISTRICT AND CITY OR COUNTY
VIRGINIA, 2010

PLANNING DISTRICT AND CITY/COUNTY	RACE	RESIDENT TEENAGE DEATHS	AGE OF DECEDENT									
			AGE 10	AGE 11	AGE 12	AGE 13	AGE 14	AGE 15	AGE 16	AGE 17	AGE 18	AGE 19
COMMONWEALTH OF VIRGINIA	TOTAL	290	5	7	7	8	19	23	38	40	63	80
	WHITE	201	4	4	6	6	11	21	27	30	41	51
	BLACK	80		3	1	2	8	1	10	10	19	26
	OTHER	9	1					1	1		3	3
FLOYD COUNTY	TOTAL	1										1
	WHITE	1										1
	BLACK											
	OTHER											
GILES COUNTY	TOTAL	1									1	
	WHITE	1									1	
	BLACK											
	OTHER											
MONTGOMERY COUNTY	TOTAL	2						1			1	
	WHITE	2						1			1	
	BLACK											
	OTHER											
PULASKI COUNTY	TOTAL	2				1						1
	WHITE	2				1						1
	BLACK											
	OTHER											
RADFORD CITY	TOTAL	1			1							
	WHITE	1			1							
	BLACK											
	OTHER											
PLANNING DISTRICT 5	TOTAL	8							3	2	2	1
	WHITE	4							1	1	2	
	BLACK	3							1	1		1
	OTHER	1							1			
ALLEGHANY COUNTY	TOTAL	1									1	
	WHITE	1									1	
	BLACK											
	OTHER											
BOTETOURT COUNTY	TOTAL											
	WHITE											
	BLACK											
	OTHER											
CRAIG COUNTY	TOTAL											
	WHITE											
	BLACK											
	OTHER											
ROANOKE COUNTY	TOTAL											
	WHITE											
	BLACK											
	OTHER											
COVINGTON CITY	TOTAL	1								1		
	WHITE	1								1		
	BLACK											
	OTHER											
ROANOKE CITY	TOTAL	5							2	1	1	1
	WHITE	2							1		1	
	BLACK	3							1	1		1
	OTHER											
SALEM CITY	TOTAL	1							1			
	WHITE											
	BLACK											
	OTHER	1							1			
PLANNING DISTRICT 6	TOTAL	10					1		2	3	2	2
	WHITE	10					1		2	3	2	2
	BLACK											
	OTHER											
AUGUSTA COUNTY	TOTAL	3							1	1		1
	WHITE	3							1	1		1
	BLACK											
	OTHER											
BATH COUNTY	TOTAL											
	WHITE											
	BLACK											
	OTHER											
HIGHLAND COUNTY	TOTAL											
	WHITE											
	BLACK											
	OTHER											
ROCKBRIDGE COUNTY	TOTAL	2							1	1		
	WHITE	2							1	1		
	BLACK											
	OTHER											
ROCKINGHAM COUNTY	TOTAL	3								1	1	1
	WHITE	3								1	1	1
	BLACK											
	OTHER											
BUENA VISTA CITY	TOTAL											
	WHITE											
	BLACK											
	OTHER											

TABLE 1
RESIDENT TEENAGE DEATHS BY AGE AND RACE OF DECEDENT
BY PLANNING DISTRICT AND CITY OR COUNTY
VIRGINIA, 2010

PLANNING DISTRICT AND CITY/COUNTY	RACE	RESIDENT TEENAGE DEATHS	AGE OF DECEDENT									
			AGE 10	AGE 11	AGE 12	AGE 13	AGE 14	AGE 15	AGE 16	AGE 17	AGE 18	AGE 19
COMMONWEALTH OF VIRGINIA	TOTAL	290	5	7	7	8	19	23	38	40	63	80
	WHITE	201	4	4	6	6	11	21	27	30	41	51
	BLACK	80		3	1	2	8	1	10	10	19	26
	OTHER	9	1					1	1		3	3
HARRISONBURG CITY	TOTAL											
	WHITE											
	BLACK											
	OTHER											
LEXINGTON CITY	TOTAL											
	WHITE											
	BLACK											
	OTHER											
STAUNTON CITY	TOTAL	1					1					
	WHITE	1					1					
	BLACK											
	OTHER											
WAYNESBORO CITY	TOTAL	1									1	
	WHITE	1									1	
	BLACK											
	OTHER											
PLANNING DISTRICT 7	TOTAL	6				1	1	1		2	1	
	WHITE	6				1	1	1		2	1	
	BLACK											
	OTHER											
CLARKE COUNTY	TOTAL	1								1		
	WHITE	1								1		
	BLACK											
	OTHER											
FREDERICK COUNTY	TOTAL	1					1					
	WHITE	1					1					
	BLACK											
	OTHER											
PAGE COUNTY	TOTAL	1				1						
	WHITE	1				1						
	BLACK											
	OTHER											
SHENANDOAH COUNTY	TOTAL	1								1		
	WHITE	1								1		
	BLACK											
	OTHER											
WARREN COUNTY	TOTAL	2						1			1	
	WHITE	2						1			1	
	BLACK											
	OTHER											
WINCHESTER CITY	TOTAL											
	WHITE											
	BLACK											
	OTHER											
PLANNING DISTRICT 8	TOTAL	59	4		1	1	1	6	5	7	18	16
	WHITE	51	3		1	1	1	5	5	7	15	13
	BLACK	2									1	1
	OTHER	6	1					1			2	2
ARLINGTON COUNTY	TOTAL											
	WHITE											
	BLACK											
	OTHER											
FAIRFAX COUNTY	TOTAL	35	2		1	1		4	2	4	11	10
	WHITE	30	1		1	1		3	2	4	9	9
	BLACK											
	OTHER	5	1					1			2	1
LOUDOUN COUNTY	TOTAL	5					1		1	1	1	1
	WHITE	5					1		1	1	1	1
	BLACK											
	OTHER											
PRINCE WILLIAM COUNTY	TOTAL	11	1					1	1	1	3	4
	WHITE	8	1					1	1	1	2	2
	BLACK	2									1	1
	OTHER	1										1
ALEXANDRIA CITY	TOTAL	3	1								1	1
	WHITE	3	1								1	1
	BLACK											
	OTHER											
FAIRFAX CITY	TOTAL	3								1	2	
	WHITE	3								1	2	
	BLACK											
	OTHER											
FALLS CHURCH CITY	TOTAL											
	WHITE											
	BLACK											
	OTHER											
MANASSAS CITY	TOTAL	2						1	1			
	WHITE	2						1	1			
	BLACK											
	OTHER											

TABLE 1
RESIDENT TEENAGE DEATHS BY AGE AND RACE OF DECEDENT
BY PLANNING DISTRICT AND CITY OR COUNTY
VIRGINIA, 2010

PLANNING DISTRICT AND CITY/COUNTY	RACE	RESIDENT TEENAGE DEATHS	AGE OF DECEDENT									
			AGE 10	AGE 11	AGE 12	AGE 13	AGE 14	AGE 15	AGE 16	AGE 17	AGE 18	AGE 19
COMMONWEALTH OF VIRGINIA	TOTAL	290	5	7	7	8	19	23	38	40	63	80
	WHITE	201	4	4	6	6	11	21	27	30	41	51
	BLACK	80		3	1	2	8	1	10	10	19	26
	OTHER	9	1					1	1		3	3
MANASSAS PARK CITY	TOTAL											
	WHITE											
	BLACK											
	OTHER											
PLANNING DISTRICT 9	TOTAL	5					1	2		1		1
	WHITE	5					1	2		1		1
	BLACK											
	OTHER											
CULPEPER COUNTY	TOTAL	3					1	1				1
	WHITE	3					1	1				1
	BLACK											
	OTHER											
FAUQUIER COUNTY	TOTAL											
	WHITE											
	BLACK											
	OTHER											
MADISON COUNTY	TOTAL											
	WHITE											
	BLACK											
	OTHER											
ORANGE COUNTY	TOTAL	2						1		1		
	WHITE	2						1		1		
	BLACK											
	OTHER											
RAPPAHANNOCK COUNTY	TOTAL											
	WHITE											
	BLACK											
	OTHER											
PLANNING DISTRICT 10	TOTAL	7	1	1	1		2				1	1
	WHITE	7	1	1	1		2				1	1
	BLACK											
	OTHER											
ALBEMARLE COUNTY	TOTAL	1					1					
	WHITE	1					1					
	BLACK											
	OTHER											
FLUVANNA COUNTY	TOTAL	3	1		1		1					
	WHITE	3	1		1		1					
	BLACK											
	OTHER											
GREENE COUNTY	TOTAL	2		1							1	
	WHITE	2		1							1	
	BLACK											
	OTHER											
LOUISA COUNTY	TOTAL	1										1
	WHITE	1										1
	BLACK											
	OTHER											
NELSON COUNTY	TOTAL											
	WHITE											
	BLACK											
	OTHER											
CHARLOTTESVILLE CITY	TOTAL											
	WHITE											
	BLACK											
	OTHER											
PLANNING DISTRICT 11	TOTAL	12			1			2	3	2	2	2
	WHITE	8						2	2	2	2	
	BLACK	4			1				1			2
	OTHER											
AMHERST COUNTY	TOTAL	1							1			
	WHITE											
	BLACK	1							1			
	OTHER											
APPOMATTOX COUNTY	TOTAL	2						2				
	WHITE	2						2				
	BLACK											
	OTHER											
BEDFORD COUNTY	TOTAL	4							1		2	1
	WHITE	3							1		2	
	BLACK	1										1
	OTHER											
CAMPBELL COUNTY	TOTAL	4							1	2		1
	WHITE	3							1	2		
	BLACK	1										1
	OTHER											
BEDFORD CITY	TOTAL											
	WHITE											
	BLACK											
	OTHER											

TABLE 1
RESIDENT TEENAGE DEATHS BY AGE AND RACE OF DECEDENT
BY PLANNING DISTRICT AND CITY OR COUNTY
VIRGINIA, 2010

PLANNING DISTRICT AND CITY/COUNTY	RACE	RESIDENT TEENAGE DEATHS	AGE OF DECEDENT									
			AGE 10	AGE 11	AGE 12	AGE 13	AGE 14	AGE 15	AGE 16	AGE 17	AGE 18	AGE 19
COMMONWEALTH OF VIRGINIA	TOTAL	290	5	7	7	8	19	23	38	40	63	80
	WHITE	201	4	4	6	6	11	21	27	30	41	51
	BLACK	80		3	1	2	8	1	10	10	19	26
	OTHER	9	1					1	1		3	3
LYNCHBURG CITY	TOTAL	1			1							
	WHITE											
	BLACK	1			1							
	OTHER											
PLANNING DISTRICT 12	TOTAL	16					2	2	1	4	4	3
	WHITE	8						1	1	1	3	2
	BLACK	8					2	1		3	1	1
	OTHER											
FRANKLIN COUNTY	TOTAL	4					1	1	1			1
	WHITE	3						1	1			1
	BLACK	1					1					
	OTHER											
HENRY COUNTY	TOTAL	7						1		3	3	
	WHITE	4								1	3	
	BLACK	3						1		2		
	OTHER											
PATRICK COUNTY	TOTAL											
	WHITE											
	BLACK											
	OTHER											
PITTSYLVANIA COUNTY	TOTAL	3								1	1	1
	WHITE	1										1
	BLACK	2								1	1	
	OTHER											
DANVILLE CITY	TOTAL	2					1					1
	WHITE											
	BLACK	2					1					1
	OTHER											
MARTINSVILLE CITY	TOTAL											
	WHITE											
	BLACK											
	OTHER											
PLANNING DISTRICT 13	TOTAL	5		1		1			1			2
	WHITE	4		1					1			2
	BLACK	1				1						
	OTHER											
BRUNSWICK COUNTY	TOTAL	1										1
	WHITE	1										1
	BLACK											
	OTHER											
HALIFAX COUNTY	TOTAL	2		1								1
	WHITE	2		1								1
	BLACK											
	OTHER											
MECKLENBURG COUNTY	TOTAL	2				1			1			
	WHITE	1							1			
	BLACK	1				1						
	OTHER											
PLANNING DISTRICT 14	TOTAL	2					1		1			
	WHITE	1							1			
	BLACK	1					1					
	OTHER											
AMELIA COUNTY	TOTAL											
	WHITE											
	BLACK											
	OTHER											
BUCKINGHAM COUNTY	TOTAL	1							1			
	WHITE	1							1			
	BLACK											
	OTHER											
CHARLOTTE COUNTY	TOTAL											
	WHITE											
	BLACK											
	OTHER											
CUMBERLAND COUNTY	TOTAL	1					1					
	WHITE											
	BLACK	1					1					
	OTHER											
LUNENBURG COUNTY	TOTAL											
	WHITE											
	BLACK											
	OTHER											
NOTTOWAY COUNTY	TOTAL											
	WHITE											
	BLACK											
	OTHER											
PRINCE EDWARD COUNTY	TOTAL											
	WHITE											
	BLACK											
	OTHER											

TABLE 1
RESIDENT TEENAGE DEATHS BY AGE AND RACE OF DECEDENT
BY PLANNING DISTRICT AND CITY OR COUNTY
VIRGINIA, 2010

PLANNING DISTRICT AND CITY/COUNTY	RACE	RESIDENT TEENAGE DEATHS	AGE OF DECEDENT									
			AGE 10	AGE 11	AGE 12	AGE 13	AGE 14	AGE 15	AGE 16	AGE 17	AGE 18	AGE 19
COMMONWEALTH OF VIRGINIA	TOTAL	290	5	7	7	8	19	23	38	40	63	80
	WHITE	201	4	4	6	6	11	21	27	30	41	51
	BLACK	80		3	1	2	8	1	10	10	19	26
	OTHER	9	1					1	1		3	3
PLANNING DISTRICT 15	TOTAL	36		2	1		1	4	5	3	7	13
	WHITE	20		1	1			4	3	3	3	5
	BLACK	16		1			1		2		4	8
	OTHER											
CHARLES CITY COUNTY	TOTAL	1										1
	WHITE											
	BLACK	1										1
	OTHER											
CHESTERFIELD COUNTY	TOTAL	11		1				2	2		2	4
	WHITE	7		1				2	2			2
	BLACK	4									2	2
	OTHER											
GOOCHLAND COUNTY	TOTAL	1								1		
	WHITE	1								1		
	BLACK											
	OTHER											
HANOVER COUNTY	TOTAL	3								1	1	1
	WHITE	3								1	1	1
	BLACK											
	OTHER											
HENRICO COUNTY	TOTAL	8					1	1	2	1	2	1
	WHITE	4						1		1	1	1
	BLACK	4					1		2		1	
	OTHER											
NEW KENT COUNTY	TOTAL	1			1							
	WHITE	1			1							
	BLACK											
	OTHER											
POWHATAN COUNTY	TOTAL	2									1	1
	WHITE	1									1	
	BLACK	1										1
	OTHER											
RICHMOND CITY	TOTAL	9		1				1	1		1	5
	WHITE	3						1	1			1
	BLACK	6		1							1	4
	OTHER											
PLANNING DISTRICT 16	TOTAL	16				1	1		4	4	2	4
	WHITE	12				1	1		3	3	1	3
	BLACK	3							1	1	1	
	OTHER	1										1
CAROLINE COUNTY	TOTAL	2							1	1		
	WHITE	2							1	1		
	BLACK											
	OTHER											
KING GEORGE COUNTY	TOTAL	3							1			2
	WHITE	2							1			1
	BLACK											
	OTHER	1										1
SPOTSYLVANIA COUNTY	TOTAL	8				1	1		1	2	1	2
	WHITE	5				1	1			1		2
	BLACK	3							1	1	1	
	OTHER											
STAFFORD COUNTY	TOTAL	2								1	1	
	WHITE	2								1	1	
	BLACK											
	OTHER											
FREDERICKSBURG CITY	TOTAL	1							1			
	WHITE	1							1			
	BLACK											
	OTHER											
PLANNING DISTRICT 17	TOTAL	3					1				1	1
	WHITE	1									1	
	BLACK	2					1					1
	OTHER											
LANCASTER COUNTY	TOTAL											
	WHITE											
	BLACK											
	OTHER											
NORTHUMBERLAND COUNTY	TOTAL											
	WHITE											
	BLACK											
	OTHER											
RICHMOND COUNTY	TOTAL	1										1
	WHITE											
	BLACK	1										1
	OTHER											
WESTMORELAND COUNTY	TOTAL	2					1				1	
	WHITE	1									1	
	BLACK	1					1					
	OTHER											

TABLE 1
RESIDENT TEENAGE DEATHS BY AGE AND RACE OF DECEDENT
BY PLANNING DISTRICT AND CITY OR COUNTY
VIRGINIA, 2010

PLANNING DISTRICT AND CITY/COUNTY	RACE	RESIDENT TEENAGE DEATHS	AGE OF DECEDENT									
			AGE 10	AGE 11	AGE 12	AGE 13	AGE 14	AGE 15	AGE 16	AGE 17	AGE 18	AGE 19
COMMONWEALTH OF VIRGINIA	TOTAL	290	5	7	7	8	19	23	38	40	63	80
	WHITE	201	4	4	6	6	11	21	27	30	41	51
	BLACK	80		3	1	2	8	1	10	10	19	26
	OTHER	9	1					1	1		3	3
PLANNING DISTRICT 18	TOTAL	7		1		1			4			1
	WHITE	5				1			3			1
	BLACK	2		1					1			
	OTHER											
ESSEX COUNTY	TOTAL	2		1					1			
	WHITE	1							1			
	BLACK	1		1								
	OTHER											
GLOUCESTER COUNTY	TOTAL	3				1			2			
	WHITE	2				1			1			
	BLACK	1							1			
	OTHER											
KING AND QUEEN COUNTY	TOTAL											
	WHITE											
	BLACK											
	OTHER											
KING WILLIAM COUNTY	TOTAL											
	WHITE											
	BLACK											
	OTHER											
MATHEWS COUNTY	TOTAL											
	WHITE											
	BLACK											
	OTHER											
MIDDLESEX COUNTY	TOTAL	2							1			1
	WHITE	2							1			1
	BLACK											
	OTHER											
PLANNING DISTRICT 19	TOTAL	10		2		1			1	1		5
	WHITE	5		1					1	1		2
	BLACK	5		1		1						3
	OTHER											
DINWIDDIE COUNTY	TOTAL	1		1								
	WHITE											
	BLACK	1		1								
	OTHER											
GREENSVILLE COUNTY	TOTAL											
	WHITE											
	BLACK											
	OTHER											
PRINCE GEORGE COUNTY	TOTAL	2							1	1		
	WHITE	2							1	1		
	BLACK											
	OTHER											
SURRY COUNTY	TOTAL											
	WHITE											
	BLACK											
	OTHER											
SUSSEX COUNTY	TOTAL	1										1
	WHITE											
	BLACK	1										1
	OTHER											
COLONIAL HEIGHTS CITY	TOTAL	2		1								1
	WHITE	2		1								1
	BLACK											
	OTHER											
EMPORIA CITY	TOTAL											
	WHITE											
	BLACK											
	OTHER											
HOPEWELL CITY	TOTAL	1										1
	WHITE											
	BLACK	1										1
	OTHER											
PETERSBURG CITY	TOTAL	3				1						2
	WHITE	1										1
	BLACK	2				1						1
	OTHER											
PLANNING DISTRICT 20	TOTAL	44					4	5	6	5	11	13
	WHITE	23					2	5	2	3	3	8
	BLACK	20					2		4	2	7	5
	OTHER	1									1	
ISLE OF WIGHT COUNTY	TOTAL	1									1	
	WHITE	1									1	
	BLACK											
	OTHER											
SOUTHAMPTON COUNTY	TOTAL											
	WHITE											
	BLACK											
	OTHER											

TABLE 1
RESIDENT TEENAGE DEATHS BY AGE AND RACE OF DECEDENT
BY PLANNING DISTRICT AND CITY OR COUNTY
VIRGINIA, 2010

PLANNING DISTRICT AND CITY/COUNTY	RACE	RESIDENT TEENAGE DEATHS	AGE OF DECEDENT									
			AGE 10	AGE 11	AGE 12	AGE 13	AGE 14	AGE 15	AGE 16	AGE 17	AGE 18	AGE 19
COMMONWEALTH OF VIRGINIA	TOTAL	290	5	7	7	8	19	23	38	40	63	80
	WHITE	201	4	4	6	6	11	21	27	30	41	51
	BLACK	80		3	1	2	8	1	10	10	19	26
	OTHER	9	1					1	1		3	3
CHESAPEAKE CITY	TOTAL	11					1	2	2	2	2	2
	WHITE	6					1	2		1	1	1
	BLACK	5							2	1	1	1
	OTHER											
FRANKLIN CITY	TOTAL											
	WHITE											
	BLACK											
	OTHER											
NORFOLK CITY	TOTAL	9					1		1		4	3
	WHITE	2										2
	BLACK	6					1		1		3	1
	OTHER	1									1	
PORTSMOUTH CITY	TOTAL	4					1				1	2
	WHITE	1										1
	BLACK	3					1				1	1
	OTHER											
SUFFOLK CITY	TOTAL	4								1	1	2
	WHITE	1										1
	BLACK	3								1	1	1
	OTHER											
VIRGINIA BEACH CITY	TOTAL	15					1	3	3	2	2	4
	WHITE	12					1	3	2	2	1	3
	BLACK	3							1		1	1
	OTHER											
PLANNING DISTRICT 21	TOTAL	17					1		1	2	6	7
	WHITE	7					1		1	1	1	3
	BLACK	10								1	5	4
	OTHER											
JAMES CITY COUNTY	TOTAL	2								1	1	
	WHITE	2								1	1	
	BLACK											
	OTHER											
YORK COUNTY	TOTAL	3					1		1			1
	WHITE	3					1		1			1
	BLACK											
	OTHER											
HAMPTON CITY	TOTAL	8									3	5
	WHITE	2										2
	BLACK	6									3	3
	OTHER											
NEWPORT NEWS CITY	TOTAL	4								1	2	1
	WHITE											
	BLACK	4								1	2	1
	OTHER											
POQUOSON CITY	TOTAL											
	WHITE											
	BLACK											
	OTHER											
WILLIAMSBURG CITY	TOTAL											
	WHITE											
	BLACK											
	OTHER											
PLANNING DISTRICT 22	TOTAL	3								2		1
	WHITE	1										1
	BLACK	2								2		
	OTHER											
ACCOMACK COUNTY	TOTAL	3								2		1
	WHITE	1										1
	BLACK	2								2		
	OTHER											
NORTHAMPTON COUNTY	TOTAL											
	WHITE											
	BLACK											
	OTHER											
PLANNING DISTRICT 23	TOTAL	61					5	5	7	7	17	20
	WHITE	30					3	5	3	4	4	11
	BLACK	30					2		4	3	12	9
	OTHER	1									1	
UNKNOWN VA CITY OR COUNTY	TOTAL											
	WHITE											
	BLACK											
	OTHER											

TABLE 2
RESIDENT TEENAGE DEATHS FROM ALL CAUSES BY MAJORITY AND MINORITY, BY ETHNICITY, AND BY RACE WITH MAJORITY AS WHITE NON-HISPANIC AND MINORITY AS WHITE HISPANICS AND NONWHITE RACES BY HEALTH DISTRICTS AND HEALTH SERVICE AREAS, MEDICAL EXAMINER DISTRICTS, HMO AND PERINATAL REGIONS, AND PLANNING DISTRICTS
VIRGINIA, 2010

HEALTH AREAS AND DISTRICTS, HMO AND PERINATAL REGIONS, AND PLANNING DISTRICTS	RESIDENT TEENAGE DEATHS BY MAJORITY AND MINORITY			RESIDENT TEENAGE DEATHS BY ETHNICITY			RESIDENT TEENAGE DEATHS BY RACE					
	TOTAL	MAJORITY	MINORITY	TOTAL	HISPANIC	NON-HISPANIC	TOTAL	WHITE	BLACK	ASIAN	NATIVE	OTHER
HEALTH DISTRICTS AND HEALTH SERVICE AREAS												
COMMONWEALTH OF VIRGINIA	290	180	110	290	22	268	290	201	80	7	1	1
HEALTH SERVICE AREA I	44	38	6	44	2	42	44	40	3			1
CENTRAL SHENANDOAH DISTRICT 6	10	9	1	10	1	9	10	10				
LORD FAIRFAX DISTRICT 7	6	6		6		6	6	6				
RAPPAHANNOCK DISTRICT 16	16	11	5	16	1	15	16	12	3			1
RAPPAHANNOCK/RAPIDAN DISTRICT 9	5	5		5		5	5	5				
THOMAS JEFFERSON DISTRICT 10	7	7		7		7	7	7				
HEALTH SERVICE AREA II	59	38	21	59	13	46	59	51	2	5	1	
ALEXANDRIA CITY DISTRICT	3	2	1	3	1	2	3	3				
ARLINGTON COUNTY DISTRICT												
FAIRFAX HEALTH DISTRICT	38	25	13	38	8	30	38	33		4	1	
LOUDOUN COUNTY DISTRICT	5	3	2	5	2	3	5	5				
PRINCE WILLIAM HEALTH DISTRICT	13	8	5	13	2	11	13	10	2	1		
HEALTH SERVICE AREA III	60	42	18	60	2	58	60	43	16	1		
LENOWISCO DISTRICT 1	6	6		6		6	6	6				
CUMBERLAND PLATEAU DISTRICT 2	5	4	1	5		5	5	4	1			
MOUNT ROGERS DISTRICT 3	6	5	1	6	1	5	6	6				
NEW RIVER VALLEY DISTRICT 4	7	7		7		7	7	7				
ALLEGHANY HEALTH DISTRICT	3	2	1	3	1	2	3	2		1		
ROANOKE CITY DISTRICT	5	2	3	5		5	5	2	3			
CENTRAL VIRGINIA DISTRICT 11	12	8	4	12		12	12	8	4			
PITTSYLVANIA/DANVILLE DISTRICT	5	1	4	5		5	5	1	4			
WEST PIEDMONT HEALTH DISTRICT	11	7	4	11		11	11	7	4			
HEALTH SERVICE AREA IV	53	26	27	53	4	49	53	30	23			
CHESTERFIELD HEALTH DISTRICT	15	9	6	15	1	14	15	10	5			
CHICKAHOMINY HEALTH DISTRICT	6	3	3	6	2	4	6	5	1			
HENRICO COUNTY DISTRICT	8	4	4	8		8	8	4	4			
RICHMOND CITY DISTRICT	9	3	6	9		9	9	3	6			
CRATER HEALTH DISTRICT	8	2	6	8	1	7	8	3	5			
PIEDMONT DISTRICT 14	2	1	1	2		2	2	1	1			
SOUTHSIDE DISTRICT 13	5	4	1	5		5	5	4	1			
HEALTH SERVICE AREA V	74	36	38	74	1	73	74	37	36	1		
EASTERN SHORE DISTRICT 22	3	1	2	3		3	3	1	2			
THREE RIVERS HEALTH DISTRICT	10	6	4	10		10	10	6	4			
HAMPTON CITY DISTRICT	8	2	6	8		8	8	2	6			
PENINSULA HEALTH DISTRICT	9	5	4	9		9	9	5	4			
CHESAPEAKE CITY DISTRICT	11	5	6	11	1	10	11	6	5			
NORFOLK CITY DISTRICT	9	2	7	9		9	9	2	6	1		
PORTSMOUTH CITY DISTRICT	4	1	3	4		4	4	1	3			
VIRGINIA BEACH CITY DISTRICT	15	12	3	15		15	15	12	3			
WESTERN TIDEWATER DISTRICT	5	2	3	5		5	5	2	3			
NEWPORT NEWS CITY	4		4	4		4	4		4			
COLONIAL PENINSULA AREA	5	5		5		5	5	5				
UNKNOWN VA CITY OR COUNTY												
MEDICAL EXAMINER DISTRICTS, HEALTH MAINTENANCE ORGANIZATION REGIONS, AND PERINATAL REGIONS												
MED 1 - WESTERN VIRGINIA	70	51	19	70	3	67	70	53	16	1		
MED 2 - NORTHERN VIRGINIA	70	49	21	70	13	57	70	62	2	5	1	
MED 3 - CENTRAL VIRGINIA	88	52	36	88	5	83	88	57	30			1
MED 4 - TIDEWATER VIRGINIA	62	28	34	62	1	61	62	29	32	1		
HMO 1 - SOUTHWEST VIRGINIA	16	14	2	16	1	15	16	15	1			
HMO 2 - ROANOKE AREA	48	32	16	48	1	47	48	32	15	1		
HMO 3 - BLUE RIDGE AREA	22	21	1	22	1	21	22	22				
HMO 4 - NORTHERN VIRGINIA	70	45	25	70	14	56	70	59	5	5	1	
HMO 5 - CENTRAL VIRGINIA	64	34	30	64	4	60	64	38	25			1
HMO 6 - HAMPTON ROADS	70	34	36	70	1	69	70	35	34	1		
PER 1 - SOUTHWESTERN	43	33	10	43	2	41	43	34	8	1		
PER 2 - WEST CENTRAL	45	36	9	45	1	44	45	37	8			
PER 3 - EAST CENTRAL	79	43	36	79	5	74	79	48	30			
PER 4 - NORTHERN	59	38	21	59	13	46	59	51	2	5		
PER 5 - EASTERN	64	30	34	64	1	63	64	31	32	1	1	
PLANNING DISTRICTS NOT COTERMINOUS WITH HEALTH DISTRICTS												
ALLEGHANY/ROANOKE PLAN DISTRICT 5	8	4	4	8	1	7	8	4	3	1		
NORTHERN VIRGINIA PLAN DISTRICT 8	59	38	21	59	13	46	59	51	2	5	1	
WEST PIEDMONT PLANNING DISTRICT 12	16	8	8	16		16	16	8	8			
RICHMOND REGIONAL PLAN DISTRICT 15	36	17	19	36	3	33	36	20	16			
NORTHERN NECK PLANNING DISTRICT 17	3	1	2	3		3	3	1	2			
MIDDLE PENINSULA PLAN DISTRICT 18	7	5	2	7		7	7	5	2			
CRATER PLANNING DISTRICT 19	10	4	6	10	1	9	10	5	5			
SOUTHEASTERN VIRGINIA DISTRICT 20	44	22	22	44	1	43	44	23	20	1		
PENINSULA PLANNING DISTRICT 21	17	7	10	17		17	17	7	10			
HAMPTON ROADS PLAN DISTRICT 23	61	29	32	61	1	60	61	30	30	1		

NOTE: The Colonial Peninsula Area is the Aggregate of James City County, York County, Poquoson City, and Williamsburg City.

TABLE 3
RESIDENT TEENAGE MINORITY DEATHS BY RACE AND SEX BY HEALTH DISTRICTS AND HEALTH SERVICE AREAS, MEDICAL EXAMINER DISTRICTS, HMO AND PERINATAL REGIONS, AND PLANNING DISTRICTS
VIRGINIA, 2010

HEALTH AREAS AND DISTRICTS, HMO AND PERINATAL REGIONS, AND PLANNING DISTRICTS	RESIDENT TEENAGE MINORITY DEATHS			TEENAGE WHITE RACE HISPANIC DEATHS			TEENAGE NONWHITE RACES HISPANIC DEATHS			TEENAGE NONWHITE RACES NON-HISPANIC DEATHS		
	TOTAL	MALE	FEMALE	TOTAL	MALE	FEMALE	TOTAL	MALE	FEMALE	TOTAL	MALE	FEMALE
HEALTH DISTRICTS AND HEALTH SERVICE AREAS												
COMMONWEALTH OF VIRGINIA	110	73	37	21	19	2	1		1	88	54	34
HEALTH SERVICE AREA I	6	5	1	2	1	1				4	4	
CENTRAL SHENANDOAH DISTRICT 6	1	1		1	1							
LORD FAIRFAX DISTRICT 7												
RAPPAHANNOCK DISTRICT 16	5	4	1	1		1				4	4	
RAPPAHANNOCK/RAPIDAN DISTRICT 9												
THOMAS JEFFERSON DISTRICT 10												
HEALTH SERVICE AREA II	21	18	3	13	13					8	5	3
ALEXANDRIA CITY DISTRICT	1	1		1	1							
ARLINGTON COUNTY DISTRICT												
FAIRFAX HEALTH DISTRICT	13	10	3	8	8					5	2	3
LOUDOUN COUNTY DISTRICT	2	2		2	2							
PRINCE WILLIAM HEALTH DISTRICT	5	5		2	2					3	3	
HEALTH SERVICE AREA III	18	9	9	1	1		1		1	16	8	8
LENOWISCO DISTRICT 1												
CUMBERLAND PLATEAU DISTRICT 2	1		1							1		1
MOUNT ROGERS DISTRICT 3	1	1		1	1							
NEW RIVER VALLEY DISTRICT 4												
ALLEGHANY HEALTH DISTRICT	1		1				1		1			
ROANOKE CITY DISTRICT	3	3								3	3	
CENTRAL VIRGINIA DISTRICT 11	4	3	1							4	3	1
PITTSYLVANIA/DANVILLE DISTRICT	4	1	3							4	1	3
WEST PIEDMONT HEALTH DISTRICT	4	1	3							4	1	3
HEALTH SERVICE AREA IV	27	16	11	4	3	1				23	13	10
CHESTERFIELD HEALTH DISTRICT	6	6		1	1					5	5	
CHICKAHOMINY HEALTH DISTRICT	3	2	1	2	1	1				1	1	
HENRICO COUNTY DISTRICT	4	2	2							4	2	2
RICHMOND CITY DISTRICT	6	2	4							6	2	4
CRATER HEALTH DISTRICT	6	3	3	1	1					5	2	3
PIEDMONT DISTRICT 14	1		1							1		1
SOUTHSIDE DISTRICT 13	1	1								1	1	
HEALTH SERVICE AREA V	38	25	13	1	1					37	24	13
EASTERN SHORE DISTRICT 22	2	1	1							2	1	1
THREE RIVERS HEALTH DISTRICT	4	2	2							4	2	2
HAMPTON CITY DISTRICT	6	3	3							6	3	3
PENINSULA HEALTH DISTRICT	4	4								4	4	
CHESAPEAKE CITY DISTRICT	6	4	2	1	1					5	3	2
NORFOLK CITY DISTRICT	7	5	2							7	5	2
PORTSMOUTH CITY DISTRICT	3	1	2							3	1	2
VIRGINIA BEACH CITY DISTRICT	3	2	1							3	2	1
WESTERN TIDEWATER DISTRICT	3	3								3	3	
NEWPORT NEWS CITY	4	4								4	4	
COLONIAL PENINSULA AREA												
UNKNOWN VA CITY OR COUNTY												
MEDICAL EXAMINER DISTRICTS, HEALTH MAINTENANCE ORGANIZATION REGIONS, AND PERINATAL REGIONS												
MED 1 - WESTERN VIRGINIA	19	10	9	2	2		1		1	16	8	8
MED 2 - NORTHERN VIRGINIA	21	18	3	13	13					8	5	3
MED 3 - CENTRAL VIRGINIA	36	22	14	5	3	2				31	19	12
MED 4 - TIDEWATER VIRGINIA	34	23	11	1	1					33	22	11
HMO 1 - SOUTHWEST VIRGINIA	2	1	1	1	1					1		1
HMO 2 - ROANOKE AREA	16	8	8				1		1	15	8	7
HMO 3 - BLUE RIDGE AREA	1	1		1	1							
HMO 4 - NORTHERN VIRGINIA	25	21	4	14	13	1				11	8	3
HMO 5 - CENTRAL VIRGINIA	30	17	13	4	3	1				26	14	12
HMO 6 - HAMPTON ROADS	36	25	11	1	1					35	24	11
PER 1 - SOUTHWESTERN	10	5	5	1	1		1		1	8	4	4
PER 2 - WEST CENTRAL	9	5	4	1	1					8	4	4
PER 3 - EAST CENTRAL	36	22	14	5	3	2				31	19	12
PER 4 - NORTHERN	21	18	3	13	13					8	5	3
PER 5 - EASTERN	34	23	11	1	1					33	22	11
PLANNING DISTRICTS NOT COTERMINOUS WITH HEALTH DISTRICTS												
ALLEGHANY/ROANOKE PLAN DISTRICT 5	4	3	1				1		1	3	3	
NORTHERN VIRGINIA PLAN DISTRICT 8	21	18	3	13	13					8	5	3
WEST PIEDMONT PLANNING DISTRICT 12	8	2	6							8	2	6
RICHMOND REGIONAL PLAN DISTRICT 15	19	12	7	3	2	1				16	10	6
NORTHERN NECK PLANNING DISTRICT 17	2		2							2		2
MIDDLE PENINSULA PLAN DISTRICT 18	2	2								2	2	
CRATER PLANNING DISTRICT 19	6	3	3	1	1					5	2	3
SOUTHEASTERN VIRGINIA DISTRICT 20	22	15	7	1	1					21	14	7
PENINSULA PLANNING DISTRICT 21	10	7	3							10	7	3
HAMPTON ROADS PLAN DISTRICT 23	32	22	10	1	1					31	21	10

NOTE: The Colonial Peninsula Area is the Aggregate of James City County, York County, Poquoson City, and Williamsburg City.

TABLE 4
RESIDENT TEENAGE DEATHS FROM ALL CAUSES BY RACE AND SEX BY HEALTH DISTRICTS AND HEALTH SERVICE AREAS, MEDICAL EXAMINER DISTRICTS, HMO AND PERINATAL REGIONS, AND PLANNING DISTRICTS
VIRGINIA, 2010

HEALTH AREAS AND DISTRICTS, HMO AND PERINATAL REGIONS, AND PLANNING DISTRICTS	RESIDENT TEENAGE TOTAL DEATHS		TEENAGE WHITE RACE DEATHS		TEENAGE BLACK RACE DEATHS		TEENAGE ASIAN AND PACIFIC DEATHS		TEENAGE NATIVE AMERICAN DEATHS		TEENAGE OTHER RACES DEATHS	
	MALE	FEMALE	MALE	FEMALE	MALE	FEMALE	MALE	FEMALE	MALE	FEMALE	MALE	FEMALE
HEALTH DISTRICTS AND HEALTH SERVICE AREAS												
COMMONWEALTH OF VIRGINIA	200	90	146	55	50	30	2	5	1		1	
HEALTH SERVICE AREA I	34	10	30	10	3						1	
CENTRAL SHENANDOAH DISTRICT 6	9	1	9	1								
LORD FAIRFAX DISTRICT 7	5	1	5	1								
RAPPAHANNOCK DISTRICT 16	10	6	6	6	3						1	
RAPPAHANNOCK/RAPIDAN DISTRICT 9	4	1	4	1								
THOMAS JEFFERSON DISTRICT 10	6	1	6	1								
HEALTH SERVICE AREA II	45	14	40	11	2		2	3	1			
ALEXANDRIA CITY DISTRICT	3		3									
ARLINGTON COUNTY DISTRICT												
FAIRFAX HEALTH DISTRICT	28	10	26	7			1	3	1			
LOUDOUN COUNTY DISTRICT	4	1	4	1								
PRINCE WILLIAM HEALTH DISTRICT	10	3	7	3	2		1					
HEALTH SERVICE AREA III	34	26	26	17	8	8		1				
LENOWISCO DISTRICT 1	4	2	4	2								
CUMBERLAND PLATEAU DISTRICT 2	4	1	4			1						
MOUNT ROGERS DISTRICT 3	4	2	4	2								
NEW RIVER VALLEY DISTRICT 4	3	4	3	4								
ALLEGHANY HEALTH DISTRICT	1	2	1	1				1				
ROANOKE CITY DISTRICT	3	2		2	3							
CENTRAL VIRGINIA DISTRICT 11	7	5	4	4	3	1						
PITTSYLVANIA/DANVILLE DISTRICT	1	4		1	1	3						
WEST PIEDMONT HEALTH DISTRICT	7	4	6	1	1	3						
HEALTH SERVICE AREA IV	36	17	23	7	13	10						
CHESTERFIELD HEALTH DISTRICT	12	3	7	3	5							
CHICKAHOMINY HEALTH DISTRICT	4	2	3	2	1							
HENRICO COUNTY DISTRICT	6	2	4		2	2						
RICHMOND CITY DISTRICT	4	5	2	1	2	4						
CRATER HEALTH DISTRICT	5	3	3		2	3						
PIEDMONT DISTRICT 14	1	1	1			1						
SOUTHSIDE DISTRICT 13	4	1	3	1	1							
HEALTH SERVICE AREA V	51	23	27	10	24	12		1				
EASTERN SHORE DISTRICT 22	2	1	1		1	1						
THREE RIVERS HEALTH DISTRICT	6	4	4	2	2	2						
HAMPTON CITY DISTRICT	3	5		2	3	3						
PENINSULA HEALTH DISTRICT	7	2	3	2	4							
CHESAPEAKE CITY DISTRICT	8	3	5	1	3	2						
NORFOLK CITY DISTRICT	7	2	2		5	1		1				
PORTSMOUTH CITY DISTRICT	1	3		1	1	2						
VIRGINIA BEACH CITY DISTRICT	12	3	10	2	2	1						
WESTERN TIDEWATER DISTRICT	5		2		3							
NEWPORT NEWS CITY	4				4							
COLONIAL PENINSULA AREA	3	2	3	2								
UNKNOWN VA CITY OR COUNTY												
MEDICAL EXAMINER DISTRICTS, HEALTH MAINTENANCE ORGANIZATION REGIONS, AND PERINATAL REGIONS												
MED 1 - WESTERN VIRGINIA	43	27	35	18	8	8		1				
MED 2 - NORTHERN VIRGINIA	54	16	49	13	2		2	3	1			
MED 3 - CENTRAL VIRGINIA	59	29	40	17	18	12					1	
MED 4 - TIDEWATER VIRGINIA	44	18	22	7	22	10		1				
HMO 1 - SOUTHWEST VIRGINIA	11	5	11	4		1						
HMO 2 - ROANOKE AREA	26	22	18	14	8	7		1				
HMO 3 - BLUE RIDGE AREA	18	4	18	4								
HMO 4 - NORTHERN VIRGINIA	52	18	44	15	5		2	3	1			
HMO 5 - CENTRAL VIRGINIA	43	21	29	9	13	12					1	
HMO 6 - HAMPTON ROADS	50	20	26	9	24	10		1				
PER 1 - SOUTHWESTERN	26	17	22	12	4	4		1				
PER 2 - WEST CENTRAL	32	13	28	9	4	4						
PER 3 - EAST CENTRAL	52	27	33	15	18	12					1	
PER 4 - NORTHERN	45	14	40	11	2		2	3	1			
PER 5 - EASTERN	45	19	23	8	22	10		1				
PLANNING DISTRICTS NOT COTERMINOUS WITH HEALTH DISTRICTS												
ALLEGHANY/ROANOKE PLAN DISTRICT 5	4	4	1	3	3			1				
NORTHERN VIRGINIA PLAN DISTRICT 8	45	14	40	11	2		2	3	1			
WEST PIEDMONT PLANNING DISTRICT 12	8	8	6	2	2	6						
RICHMOND REGIONAL PLAN DISTRICT 15	25	11	15	5	10	6						
NORTHERN NECK PLANNING DISTRICT 17	1	2	1			2						
MIDDLE PENINSULA PLAN DISTRICT 18	5	2	3	2	2							
CRATER PLANNING DISTRICT 19	6	4	4	1	2	3						
SOUTHEASTERN VIRGINIA DISTRICT 20	33	11	19	4	14	6		1				
PENINSULA PLANNING DISTRICT 21	10	7	3	4	7	3						
HAMPTON ROADS PLAN DISTRICT 23	43	18	22	8	21	9		1				

NOTE: The Colonial Peninsula Area is the Aggregate of James City County, York County, Poquoson City, and Williamsburg City.

TABLE 5
RESIDENT TEENAGE ASIAN AND PACIFIC ISLANDER, NATIVE AMERICAN, AND OTHER RACES DEATHS BY HEALTH DISTRICTS AND HEALTH SERVICE AREAS, MEDICAL EXAMINER DISTRICTS, HMO AND PERINATAL REGIONS, AND PLANNING DISTRICTS
VIRGINIA, 2010

HEALTH AREAS AND DISTRICTS, HMO AND PERINATAL REGIONS, AND PLANNING DISTRICTS	MAINLAND ASIA NATIONAL ORIGIN AND OTHER ASIAN AND PACIFIC ISLANDER GROUPS						THE PHILIPPINES AND MAJOR PACIFIC ISLANDERS				NATIVE AMERICAN AND OTHER RACES	
	CHINA	INDIA	JAPAN	KOREA	VIETNAM	OTHER	PHILIPPINES	GUAM	HAWAII	SAMOA	NATIVE	OTHER
HEALTH DISTRICTS AND HEALTH SERVICE AREAS												
COMMONWEALTH OF VIRGINIA			1			4	2				1	1
HEALTH SERVICE AREA I												1
CENTRAL SHENANDOAH DISTRICT 6												
LORD FAIRFAX DISTRICT 7												
RAPPAHANNOCK DISTRICT 16												1
RAPPAHANNOCK/RAPIDAN DISTRICT 9												
THOMAS JEFFERSON DISTRICT 10												
HEALTH SERVICE AREA II						4	1				1	
ALEXANDRIA CITY DISTRICT												
ARLINGTON COUNTY DISTRICT												
FAIRFAX HEALTH DISTRICT						3	1				1	
LOUDOUN COUNTY DISTRICT												
PRINCE WILLIAM HEALTH DISTRICT						1						
HEALTH SERVICE AREA III			1									
LENOWISCO DISTRICT 1												
CUMBERLAND PLATEAU DISTRICT 2												
MOUNT ROGERS DISTRICT 3												
NEW RIVER VALLEY DISTRICT 4												
ALLEGHANY HEALTH DISTRICT			1									
ROANOKE CITY DISTRICT												
CENTRAL VIRGINIA DISTRICT 11												
PITTSYLVANIA/DANVILLE DISTRICT												
WEST PIEDMONT HEALTH DISTRICT												
HEALTH SERVICE AREA IV												
CHESTERFIELD HEALTH DISTRICT												
CHICKAHOMINY HEALTH DISTRICT												
HENRICO COUNTY DISTRICT												
RICHMOND CITY DISTRICT												
CRATER HEALTH DISTRICT												
PIEDMONT DISTRICT 14												
SOUTHSIDE DISTRICT 13												
HEALTH SERVICE AREA V							1					
EASTERN SHORE DISTRICT 22												
THREE RIVERS HEALTH DISTRICT												
HAMPTON CITY DISTRICT												
PENINSULA HEALTH DISTRICT												
CHESAPEAKE CITY DISTRICT												
NORFOLK CITY DISTRICT							1					
PORTSMOUTH CITY DISTRICT												
VIRGINIA BEACH CITY DISTRICT												
WESTERN TIDEWATER DISTRICT												
NEWPORT NEWS CITY												
COLONIAL PENINSULA AREA												
UNKNOWN VA CITY OR COUNTY												
MEDICAL EXAMINER DISTRICTS, HEALTH MAINTENANCE ORGANIZATION REGIONS, AND PERINATAL REGIONS												
MED 1 - WESTERN VIRGINIA			1									
MED 2 - NORTHERN VIRGINIA						4	1				1	
MED 3 - CENTRAL VIRGINIA												1
MED 4 - TIDEWATER VIRGINIA							1					
HMO 1 - SOUTHWEST VIRGINIA												
HMO 2 - ROANOKE AREA			1									
HMO 3 - BLUE RIDGE AREA												
HMO 4 - NORTHERN VIRGINIA						4	1				1	
HMO 5 - CENTRAL VIRGINIA												1
HMO 6 - HAMPTON ROADS							1					
PER 1 - SOUTHWESTERN			1									
PER 2 - WEST CENTRAL												
PER 3 - EAST CENTRAL												1
PER 4 - NORTHERN						4	1				1	
PER 5 - EASTERN							1					
PLANNING DISTRICTS NOT COTERMINOUS WITH HEALTH DISTRICTS												
ALLEGHANY/ROANOKE PLAN DISTRICT 5			1									
NORTHERN VIRGINIA PLAN DISTRICT 8						4	1				1	
WEST PIEDMONT PLANNING DISTRICT 12												
RICHMOND REGIONAL PLAN DISTRICT 15												
NORTHERN NECK PLANNING DISTRICT 17												
MIDDLE PENINSULA PLAN DISTRICT 18												
CRATER PLANNING DISTRICT 19												
SOUTHEASTERN VIRGINIA DISTRICT 20							1					
PENINSULA PLANNING DISTRICT 21												
HAMPTON ROADS PLAN DISTRICT 23							1					

NOTE: The Colonial Peninsula Area is the Aggregate of James City County, York County, Poquoson City, and Williamsburg City.

TABLE 6
RESIDENT TEENAGE HISPANIC DEATHS BY RACE AND SEX BY HEALTH DISTRICTS AND HEALTH SERVICE AREAS, MEDICAL EXAMINER DISTRICTS, HMO AND PERINATAL REGIONS, AND PLANNING DISTRICTS
VIRGINIA, 2010

HEALTH AREAS AND DISTRICTS, HMO AND PERINATAL REGIONS, AND PLANNING DISTRICTS	RESIDENT TEENAGE HISPANIC DEATHS		TEENAGE WHITE RACE HISPANIC DEATHS		TEENAGE BLACK RACE HISPANIC DEATHS		TEENAGE ASIAN & PACIFIC HISPANIC DEATHS		TEENAGE NATIVE AMERICAN HISPANIC		TEENAGE OTHER RACES HISPANIC DEATHS	
	MALE	FEMALE	MALE	FEMALE	MALE	FEMALE	MALE	FEMALE	MALE	FEMALE	MALE	FEMALE
HEALTH DISTRICTS AND HEALTH SERVICE AREAS												
COMMONWEALTH OF VIRGINIA	19	3	19	2				1				
HEALTH SERVICE AREA I	1	1	1	1								
CENTRAL SHENANDOAH DISTRICT 6	1		1									
LORD FAIRFAX DISTRICT 7												
RAPPAHANNOCK DISTRICT 16		1		1								
RAPPAHANNOCK/RAPIDAN DISTRICT 9												
THOMAS JEFFERSON DISTRICT 10												
HEALTH SERVICE AREA II	13		13									
ALEXANDRIA CITY DISTRICT	1		1									
ARLINGTON COUNTY DISTRICT												
FAIRFAX HEALTH DISTRICT	8		8									
LOUDOUN COUNTY DISTRICT	2		2									
PRINCE WILLIAM HEALTH DISTRICT	2		2									
HEALTH SERVICE AREA III	1	1	1					1				
LENOWISCO DISTRICT 1												
CUMBERLAND PLATEAU DISTRICT 2												
MOUNT ROGERS DISTRICT 3	1		1									
NEW RIVER VALLEY DISTRICT 4												
ALLEGHANY HEALTH DISTRICT		1						1				
ROANOKE CITY DISTRICT												
CENTRAL VIRGINIA DISTRICT 11												
PITTSYLVANIA/DANVILLE DISTRICT												
WEST PIEDMONT HEALTH DISTRICT												
HEALTH SERVICE AREA IV	3	1	3	1								
CHESTERFIELD HEALTH DISTRICT	1		1									
CHICKAHOMINY HEALTH DISTRICT	1	1	1	1								
HENRICO COUNTY DISTRICT												
RICHMOND CITY DISTRICT												
CRATER HEALTH DISTRICT	1		1									
PIEDMONT DISTRICT 14												
SOUTHSIDE DISTRICT 13												
HEALTH SERVICE AREA V	1		1									
EASTERN SHORE DISTRICT 22												
THREE RIVERS HEALTH DISTRICT												
HAMPTON CITY DISTRICT												
PENINSULA HEALTH DISTRICT												
CHESAPEAKE CITY DISTRICT	1		1									
NORFOLK CITY DISTRICT												
PORTSMOUTH CITY DISTRICT												
VIRGINIA BEACH CITY DISTRICT												
WESTERN TIDEWATER DISTRICT												
NEWPORT NEWS CITY												
COLONIAL PENINSULA AREA												
UNKNOWN VA CITY OR COUNTY												
MEDICAL EXAMINER DISTRICTS, HEALTH MAINTENANCE ORGANIZATION REGIONS, AND PERINATAL REGIONS												
MED 1 - WESTERN VIRGINIA	2	1	2					1				
MED 2 - NORTHERN VIRGINIA	13		13									
MED 3 - CENTRAL VIRGINIA	3	2	3	2								
MED 4 - TIDEWATER VIRGINIA	1		1									
HMO 1 - SOUTHWEST VIRGINIA	1		1									
HMO 2 - ROANOKE AREA		1						1				
HMO 3 - BLUE RIDGE AREA	1		1									
HMO 4 - NORTHERN VIRGINIA	13	1	13	1								
HMO 5 - CENTRAL VIRGINIA	3	1	3	1								
HMO 6 - HAMPTON ROADS	1		1									
PER 1 - SOUTHWESTERN	1	1	1					1				
PER 2 - WEST CENTRAL	1		1									
PER 3 - EAST CENTRAL	3	2	3	2								
PER 4 - NORTHERN	13		13									
PER 5 - EASTERN	1		1									
PLANNING DISTRICTS NOT COTERMINOUS WITH HEALTH DISTRICTS												
ALLEGHANY/ROANOKE PLAN DISTRICT 5		1						1				
NORTHERN VIRGINIA PLAN DISTRICT 8	13		13									
WEST PIEDMONT PLANNING DISTRICT 12												
RICHMOND REGIONAL PLAN DISTRICT 15	2	1	2	1								
NORTHERN NECK PLANNING DISTRICT 17												
MIDDLE PENINSULA PLAN DISTRICT 18												
CRATER PLANNING DISTRICT 19	1		1									
SOUTHEASTERN VIRGINIA DISTRICT 20	1		1									
PENINSULA PLANNING DISTRICT 21												
HAMPTON ROADS PLAN DISTRICT 23	1		1									

NOTE: The Colonial Peninsula Area is the Aggregate of James City County, York County, Poquoson City, and Williamsburg City.

TABLE 7
RESIDENT TEENAGE HISPANIC DEATHS BY NATIONAL ORIGIN AND SEX BY HEALTH DISTRICTS AND HEALTH SERVICE AREAS, MEDICAL EXAMINER DISTRICTS, HMO AND PERINATAL REGIONS, AND PLANNING DISTRICTS
VIRGINIA, 2010

HEALTH AREAS AND DISTRICTS, HMO AND PERINATAL REGIONS, AND PLANNING DISTRICTS	RESIDENT TEENAGE HISPANIC DEATHS		TEENAGE MEXICAN HISPANIC DEATHS		TEENAGE PUERTO RICAN HISPANIC DEATHS		TEENAGE CUBAN HISPANIC DEATHS		TEENAGE CENTRAL AND SOUTH AMERICAN HISPANIC		TEENAGE OTHER AND UNKNOWN HISPANIC	
	MALE	FEMALE	MALE	FEMALE	MALE	FEMALE	MALE	FEMALE	MALE	FEMALE	MALE	FEMALE
HEALTH DISTRICTS AND HEALTH SERVICE AREAS												
COMMONWEALTH OF VIRGINIA	19	3	7	2	1				8	1	3	
HEALTH SERVICE AREA I	1	1	1	1								
CENTRAL SHENANDOAH DISTRICT 6	1		1									
LORD FAIRFAX DISTRICT 7												
RAPPAHANNOCK DISTRICT 16		1		1								
RAPPAHANNOCK/RAPIDAN DISTRICT 9												
THOMAS JEFFERSON DISTRICT 10												
HEALTH SERVICE AREA II	13		3		1				7		2	
ALEXANDRIA CITY DISTRICT	1								1			
ARLINGTON COUNTY DISTRICT												
FAIRFAX HEALTH DISTRICT	8		1		1				4		2	
LOUDOUN COUNTY DISTRICT	2								2			
PRINCE WILLIAM HEALTH DISTRICT	2		2									
HEALTH SERVICE AREA III	1	1	1	1								
LENOWISCO DISTRICT 1												
CUMBERLAND PLATEAU DISTRICT 2												
MOUNT ROGERS DISTRICT 3	1		1									
NEW RIVER VALLEY DISTRICT 4												
ALLEGHANY HEALTH DISTRICT		1		1								
ROANOKE CITY DISTRICT												
CENTRAL VIRGINIA DISTRICT 11												
PITTSYLVANIA/DANVILLE DISTRICT												
WEST PIEDMONT HEALTH DISTRICT												
HEALTH SERVICE AREA IV	3	1	1						1	1	1	
CHESTERFIELD HEALTH DISTRICT	1								1			
CHICKAHOMINY HEALTH DISTRICT	1	1								1	1	
HENRICO COUNTY DISTRICT												
RICHMOND CITY DISTRICT												
CRATER HEALTH DISTRICT	1		1									
PIEDMONT DISTRICT 14												
SOUTHSIDE DISTRICT 13												
HEALTH SERVICE AREA V	1		1									
EASTERN SHORE DISTRICT 22												
THREE RIVERS HEALTH DISTRICT												
HAMPTON CITY DISTRICT												
PENINSULA HEALTH DISTRICT												
CHESAPEAKE CITY DISTRICT	1		1									
NORFOLK CITY DISTRICT												
PORTSMOUTH CITY DISTRICT												
VIRGINIA BEACH CITY DISTRICT												
WESTERN TIDEWATER DISTRICT												
NEWPORT NEWS CITY												
COLONIAL PENINSULA AREA												
UNKNOWN VA CITY OR COUNTY												
MEDICAL EXAMINER DISTRICTS, HEALTH MAINTENANCE ORGANIZATION REGIONS, AND PERINATAL REGIONS												
MED 1 - WESTERN VIRGINIA	2	1	2	1								
MED 2 - NORTHERN VIRGINIA	13		3		1				7		2	
MED 3 - CENTRAL VIRGINIA	3	2	1	1					1	1	1	
MED 4 - TIDEWATER VIRGINIA	1		1									
HMO 1 - SOUTHWEST VIRGINIA	1		1									
HMO 2 - ROANOKE AREA		1		1								
HMO 3 - BLUE RIDGE AREA	1		1									
HMO 4 - NORTHERN VIRGINIA	13	1	3	1	1				7		2	
HMO 5 - CENTRAL VIRGINIA	3	1	1						1	1	1	
HMO 6 - HAMPTON ROADS	1		1									
PER 1 - SOUTHWESTERN	1	1	1	1								
PER 2 - WEST CENTRAL	1		1									
PER 3 - EAST CENTRAL	3	2	1	1					1	1	1	
PER 4 - NORTHERN	13		3		1				7		2	
PER 5 - EASTERN	1		1									
PLANNING DISTRICTS NOT COTERMINOUS WITH HEALTH DISTRICTS												
ALLEGHANY/ROANOKE PLAN DISTRICT 5		1		1								
NORTHERN VIRGINIA PLAN DISTRICT 8	13		3		1				7		2	
WEST PIEDMONT PLANNING DISTRICT 12												
RICHMOND REGIONAL PLAN DISTRICT 15	2	1							1	1	1	
NORTHERN NECK PLANNING DISTRICT 17												
MIDDLE PENINSULA PLAN DISTRICT 18												
CRATER PLANNING DISTRICT 19	1		1									
SOUTHEASTERN VIRGINIA DISTRICT 20	1		1									
PENINSULA PLANNING DISTRICT 21												
HAMPTON ROADS PLAN DISTRICT 23	1		1									

NOTE: The Colonial Peninsula Area is the Aggregate of James City County, York County, Poquoson City, and Williamsburg City.

TABLE 8
FIFTY-TWO SELECTED CAUSES OF DEATHS TO RESIDENT TEENAGERS AGES 10-19
BY HEALTH SERVICE AREAS, WITH RATES PER 100,000 TEENAGE POPULATION
VIRGINIA, 2010

FIFTY-TWO SELECTED CATEGORIES OF DEATH TO TEENAGERS AGES 10-19 BY THE INTERNATIONAL CLASSIFICATION OF DISEASES CODE TENTH REVISION	RESIDENT TEENAGE DEATHS						TEENAGE DEATH RATES PER 100,000 TEENAGE POPULATION					
	TOTAL	HEALTH SERVICE AREAS					TOTAL	HEALTH SERVICE AREAS				
	DEATHS	I	II	III	IV	V	RATES	I	II	III	IV	V
ALL CAUSES OF DEATH	290	44	59	60	53	74	27.30	25.01	21.09	34.32	28.52	30.11
1) Salmonella Infections, Shigellosis and Amebiasis A01-A03,A06												
2) Tuberculosis A16-A19												
3) Scarlet Fever and Erysipelas A38,A46												
4) Meningococcal Infection A39												
5) Septicemia A40-A41	2		1	1			0.19		0.36	0.57		
6) Syphilis A50-A53												
7) Arthropod-Borne Viral Encephalitis A83-A84,A852												
8) Viral Hepatitis B15-B19												
9) Human Immunodeficiency Virus (HIV) Disease B20-B24												
10) Other Infectious and Parasitic Diseases ..... Residual of A00-B99	2	1		1			0.19	0.57		0.57		
11) Malignant Neoplasms of Esophagus and Stomach C15-C16												
12) Malignant Neoplasms of Colon, Rectum, and Anus C18-C21												
13) Malignant Neoplasms of Trachea, Bronchus, and Lung C33-C34	2				2		0.19				1.08	
14) Malignant Neoplasms of Breast C50												
15) Malignant Neoplasms of Cervix Uteri, Corpus Uteri, and Ovary C53-C56												
16) Malignant Neoplasms of Male Genital Organs C60-C63												
17) Malignant Neoplasms of Urinary Tract C64-C68												
18) Non-Hodgkin's Lymphoma C82-C85	1					1	0.09					0.41
19) Leukemia C91-C95	5	2		1	1	1	0.47	1.14		0.57	0.54	0.41
20) All Other and Unspecified Malignant Neoplasms ..... Residual of C00-C97	13	2	3	4	3	1	1.22	1.14	1.07	2.29	1.61	0.41
21) Benign Neoplasms and Unspecified Neoplasms D00-D48	2	1				1	0.19	0.57				0.41
22) Anemias D50-D64	2			1	1		0.19			0.57	0.54	
23) Diabetes Mellitus E10-E14	1					1	0.09					0.41
24) Nutritional Deficiencies E40-E64												
25) Meningitis G00,G03												
26) Ischemic Heart Diseases I20-I25	1					1	0.09					0.41
27) All Other Diseases of Heart I00-I09,I11,I13,I26-I51	14		2	5	4	3	1.32		0.71	2.86	2.15	1.22
28) Cerebrovascular Diseases I60-I69												
29) Other Cardiovascular Diseases I10,I12,I15,I70-I78	1				1		0.09				0.54	
30) Other Disorders of Circulatory System I80-I99												
31) Influenza and Pneumonia J09-J18												
32) Other Acute Lower Respiratory Infections J20-J22, U04												
33) Chronic Lower Respiratory Diseases J40-J47												
34) Other Diseases of Respiratory System J00-J06,J30-J39,J60-J98	2		2				0.19		0.71			
35) Diseases of the Digestive System K00-K93	1					1	0.09					0.41
36) Diseases of the Genitourinary System N00-N99	4	1		1	1	1	0.38	0.57		0.57	0.54	0.41
37) Pregnancy, Childbirth, and the Puerperium O00-O99												
38) Congenital Malformations, Deformations, Abnormalities Q00-Q99	9	3	1	1	2	2	0.85	1.70	0.36	0.57	1.08	0.81
39) Symptoms, Signs, and Abnormal Clinical Findings R00-R99	9		5	2		2	0.85		1.79	1.14		0.81
40) All Other Diseases Not Listed ..... Residual of D65-H93,L00-M99,P00-P96	18	1	4	6	4	3	1.69	0.57	1.43	3.43	2.15	1.22
41) Motor Vehicle Accidents ..... Selected Codes V02-V89	70	15	14	14	11	16	6.59	8.52	5.00	8.01	5.92	6.51
42) Other Transport Accidents ..... Selected Codes V01-V99,Y85	6	1	2		1	2	0.56	0.57	0.71		0.54	0.81
43) Accidental Falls and Drowning W00-W19,W65-W74	11	1	2	1	3	4	1.04	0.57	0.71	0.57	1.61	1.63
44) Accidental Discharge of Firearms W32-W34	1			1			0.09			0.57		
45) All Other Unintentional Injuries ..... Residual of W20-X59,Y86	26	6	2	6	7	5	2.45	3.41	0.71	3.43	3.77	2.03
46) Suicide by Discharge of Firearms X72-X74	16	2	4	6	2	2	1.51	1.14	1.43	3.43	1.08	0.81
47) Suicide by Other Means U03,X60-X71,X75-X84,Y870	25	7	9	1	1	7	2.35	3.98	3.22	0.57	0.54	2.85
48) Homicide by Discharge of Firearms U014,X93-X95	30		2	6	6	16	2.82		0.71	3.43	3.23	6.51
49) Homicide by Other Means U010-U013, U015-U019, U02,X85-X92,X96-Y09,Y871	9		5	1	1	2	0.85		1.79	0.57	0.54	0.81
50) Events of Undetermined Intent Y10-Y34,Y872,Y899	5		1	1	2	1	0.47		0.36	0.57	1.08	0.41
51) Legal Intervention and Operations of War Y35-Y36,Y890-Y891	2	1				1	0.19	0.57				0.41
52) Complications of Medical and Surgical Care Y40-Y84,Y88												

TABLE 9
FIFTY-TWO SELECTED CAUSES OF DEATHS TO RESIDENT TEENAGERS AGES 10-19
BY MEDICAL EXAMINER DISTRICTS, WITH RATES PER 100,000 TEENAGE POPULATION
VIRGINIA, 2010

FIFTY-TWO SELECTED CATEGORIES OF DEATH TO TEENAGERS AGES 10-19 BY THE INTERNATIONAL CLASSIFICATION OF DISEASES CODE TENTH REVISION	RESIDENT TEENAGE DEATHS					TEENAGE DEATH RATES PER 100,000 POPULATION				
	TOTAL	MEDICAL EXAMINER DISTRICTS				TOTAL	MEDICAL EXAMINER DISTRICTS			
	DEATHS	WEST	NORTH	CENTRAL	EASTERN	RATES	WEST	NORTH	CENTRAL	EASTERN
ALL CAUSES OF DEATH	290	70	70	88	62	27.30	32.50	21.04	29.70	28.46
1) Salmonella Infections, Shigellosis and Amebiasis A01-A03,A06										
2) Tuberculosis A16-A19										
3) Scarlet Fever and Erysipelas A38,A46										
4) Meningococcal Infection A39										
5) Septicemia A40-A41	2	1	1			0.19	0.46	0.30		
6) Syphilis A50-A53										
7) Arthropod-Borne Viral Encephalitis A83-A84,A852										
8) Viral Hepatitis B15-B19										
9) Human Immunodeficiency Virus (HIV) Disease B20-B24										
10) Other Infectious and Parasitic Diseases ..... Residual of A00-B99	2	1	1			0.19	0.46	0.30		
11) Malignant Neoplasms of Esophagus and Stomach C15-C16										
12) Malignant Neoplasms of Colon, Rectum, and Anus C18-C21										
13) Malignant Neoplasms of Trachea, Bronchus, and Lung C33-C34	2			2		0.19			0.68	
14) Malignant Neoplasms of Breast C50										
15) Malignant Neoplasms of Cervix Uteri, Corpus Uteri, and Ovary C53-C56										
16) Malignant Neoplasms of Male Genital Organs C60-C63										
17) Malignant Neoplasms of Urinary Tract C64-C68										
18) Non-Hodgkin's Lymphoma C82-C85	1				1	0.09				0.46
19) Leukemia C91-C95	5	1		3	1	0.47	0.46		1.01	0.46
20) All Other and Unspecified Malignant Neoplasms ..... Residual of C00-C97	13	4	3	5	1	1.22	1.86	0.90	1.69	0.46
21) Benign Neoplasms and Unspecified Neoplasms D00-D48	2	1			1	0.19	0.46			0.46
22) Anemias D50-D64	2	1		1		0.19	0.46		0.34	
23) Diabetes Mellitus E10-E14	1				1	0.09				0.46
24) Nutritional Deficiencies E40-E64										
25) Meningitis G00,G03										
26) Ischemic Heart Diseases I20-I25	1				1	0.09				0.46
27) All Other Diseases of Heart I00-I09,I11,I13,I26-I51	14	5	2	4	3	1.32	2.32	0.60	1.35	1.38
28) Cerebrovascular Diseases I60-I69										
29) Other Cardiovascular Diseases I10,I12,I15,I70-I78	1			1		0.09			0.34	
30) Other Disorders of Circulatory System I80-I99										
31) Influenza and Pneumonia J09-J18										
32) Other Acute Lower Respiratory Infections J20-J22, U04										
33) Chronic Lower Respiratory Diseases J40-J47										
34) Other Diseases of Respiratory System J00-J06,J30-J39,J60-J98	2		2			0.19		0.60		
35) Diseases of the Digestive System K00-K93	1				1	0.09				0.46
36) Diseases of the Genitourinary System N00-N99	4	1		2	1	0.38	0.46		0.68	0.46
37) Pregnancy, Childbirth, and the Puerperium O00-O99										
38) Congenital Malformations, Deformations, Abnormalities Q00-Q99	9	1	3	3	2	0.85	0.46	0.90	1.01	0.92
39) Symptoms, Signs, and Abnormal Clinical Findings R00-R99	9	2	5		2	0.85	0.93	1.50		0.92
40) All Other Diseases Not Listed ..... Residual of D65-H93,L00-M99,P00-P96	18	6	5	4	3	1.69	2.79	1.50	1.35	1.38
41) Motor Vehicle Accidents ..... Selected Codes V02-V89	70	18	17	22	13	6.59	8.36	5.11	7.43	5.97
42) Other Transport Accidents ..... Selected Codes V01-V99,Y85	6	1	2	2	1	0.56	0.46	0.60	0.68	0.46
43) Accidental Falls and Drowning W00-W19,W65-W74	11	2	2	5	2	1.04	0.93	0.60	1.69	0.92
44) Accidental Discharge of Firearms W32-W34	1	1				0.09	0.46			
45) All Other Unintentional Injuries ..... Residual of W20-X59,Y86	26	8	3	10	5	2.45	3.71	0.90	3.38	2.29
46) Suicide by Discharge of Firearms X72-X74	16	7	5	3	1	1.51	3.25	1.50	1.01	0.46
47) Suicide by Other Means U03,X60-X71,X75-X84,Y870	25	1	11	9	4	2.35	0.46	3.31	3.04	1.84
48) Homicide by Discharge of Firearms U014,X93-X95	30	6	2	7	15	2.82	2.79	0.60	2.36	6.88
49) Homicide by Other Means U010-U013, U015-U019, U02,X85-X92,X96-Y09,Y871	9	1	5	2	1	0.85	0.46	1.50	0.68	0.46
50) Events of Undetermined Intent Y10-Y34,Y872,Y899	5	1	1	2	1	0.47	0.46	0.30	0.68	0.46
51) Legal Intervention and Operations of War Y35-Y36,Y890-Y891	2			1	1	0.19			0.34	0.46
52) Complications of Medical and Surgical Care Y40-Y84,Y88										

TABLE 10
RESIDENT TOTAL TEENAGE DEATHS FROM ALL CAUSES BY AGE AND RACE OF DECEDENT BY HEALTH DISTRICTS AND HEALTH SERVICE AREAS, MEDICAL EXAMINER DISTRICTS, HMO AND PERINATAL REGIONS, AND PLANNING DISTRICTS
VIRGINIA, 2010

HEALTH AREAS AND DISTRICTS, HMO AND PERINATAL REGIONS, AND PLANNING DISTRICTS	TOTAL TEENAGE DEATHS BY AGE OF DECEDENT				WHITE TEENAGE DEATHS BY AGE OF DECEDENT				BLACK TEENAGE DEATHS BY AGE OF DECEDENT				OTHER TEENAGE DEATHS BY AGE OF DECEDENT			
	10-19	10-14	15-17	18-19	10-19	10-14	15-17	18-19	10-19	10-14	15-17	18-19	10-19	10-14	15-17	18-19
HEALTH DISTRICTS AND HEALTH SERVICE AREAS																
COMMONWEALTH OF VIRGINIA	290	46	101	143	201	31	78	92	80	14	21	45	9	1	2	6
HEALTH SERVICE AREA I	44	11	19	14	40	11	17	12	3		2	1	1			1
CENTRAL SHENANDOAH DISTRICT 6	10	1	5	4	10	1	5	4								
LORD FAIRFAX DISTRICT 7	6	2	3	1	6	2	3	1								
RAPPAHANNOCK DISTRICT 16	16	2	8	6	12	2	6	4	3		2	1	1			1
RAPPAHANNOCK/RAPIDAN DISTRICT 9	5	1	3	1	5	1	3	1								
THOMAS JEFFERSON DISTRICT 10	7	5		2	7	5		2								
HEALTH SERVICE AREA II	59	7	18	34	51	6	17	28	2			2	6	1	1	4
ALEXANDRIA CITY HEALTH DISTRICT	3	1		2	3	1		2								
ARLINGTON COUNTY HEALTH DISTRICT																
FAIRFAX HEALTH DISTRICT	38	4	11	23	33	3	10	20					5	1	1	3
LOUDOUN COUNTY HEALTH DISTRICT	5	1	2	2	5	1	2	2								
PRINCE WILLIAM HEALTH DISTRICT	13	1	5	7	10	1	5	4	2			2	1			1
HEALTH SERVICE AREA III	60	10	23	27	43	6	15	22	16	4	7	5	1		1	
LENOWISCO DISTRICT 1	6	2	2	2	6	2	2	2								
CUMBERLAND PLATEAU DISTRICT 2	5	2		3	4	1		3	1	1						
MOUNT ROGERS DISTRICT 3	6	1	1	4	6	1	1	4								
NEW RIVER DISTRICT 4	7	2	1	4	7	2	1	4								
ALLEGHANY HEALTH DISTRICT	3		2	1	2		1	1					1		1	
ROANOKE CITY HEALTH DISTRICT	5		3	2	2		1	1	3		2	1				
CENTRAL VIRGINIA DISTRICT 11	12	1	7	4	8		6	2	4	1	1	2				
PITTSYLVANIA/DANVILLE HLTH DISTRICT	5	1	1	3	1			1	4	1	1	2				
WEST PIEDMONT HEALTH DISTRICT	11	1	6	4	7		3	4	4	1	3					
HEALTH SERVICE AREA IV	53	10	16	27	30	4	14	12	23	6	2	15				
CHESTERFIELD HEALTH DISTRICT	15	2	4	9	10	2	4	4	5			5				
CHICKAHOMINY HEALTH DISTRICT	6	1	2	3	5	1	2	2	1			1				
HENRICO COUNTY HEALTH DISTRICT	8	1	4	3	4		2	2	4	1	2	1				
RICHMOND CITY HEALTH DISTRICT	9	1	2	6	3		2	1	6	1		5				
CRATER HEALTH DISTRICT	8	2	2	4	3		2	1	5	2		3				
PIEDMONT DISTRICT 14	2	1	1		1		1		1	1						
SOUTHSIDE DISTRICT 13	5	2	1	2	4	1	1	2	1	1						
HEALTH SERVICE AREA V	74	8	25	41	37	4	15	18	36	4	10	22	1			1
EASTERN SHORE DISTRICT 22	3		2	1	1			1	2		2					
THREE RIVERS HEALTH DISTRICT	10	3	4	3	6	1	3	2	4	2	1	1				
HAMPTON CITY HEALTH DISTRICT	8			8	2			2	6			6				
PENINSULA HEALTH DISTRICT	9	1	3	5	5	1	2	2	4		1	3				
CHESAPEAKE CITY HEALTH DISTRICT	11	1	6	4	6	1	3	2	5		3	2				
NORFOLK CITY HEALTH DISTRICT	9	1	1	7	2			2	6	1	1	4	1			1
PORTSMOUTH CITY HEALTH DISTRICT	4	1		3	1			1	3	1		2				
VIRGINIA BEACH CITY HEALTH DISTRICT	15	1	8	6	12	1	7	4	3		1	2				
WESTERN TIDEWATER HEALTH DISTRICT	5		1	4	2			2	3		1	2				
NEWPORT NEWS CITY	4		1	3					4		1	3				
COLONIAL PENINSULA AREA	5	1	2	2	5	1	2	2								
UNKNOWN VA CITY OR COUNTY																
MEDICAL EXAMINER DISTRICTS, HEALTH MAINTENANCE ORGANIZATION REGIONS, AND PERINATAL REGIONS																
MED 1 - WESTERN VIRGINIA	70	11	28	31	53	7	20	26	16	4	7	5	1		1	
MED 2 - NORTHERN VIRGINIA	70	10	24	36	62	9	23	30	2			2	6	1	1	4
MED 3 - CENTRAL VIRGINIA	88	20	29	39	57	12	24	21	30	8	5	17	1			1
MED 4 - TIDEWATER VIRGINIA	62	5	20	37	29	3	11	15	32	2	9	21	1			1
HMO 1 - SOUTHWEST VIRGINIA	16	5	3	8	15	4	3	8	1	1						
HMO 2 - ROANOKE AREA	48	6	22	20	32	3	14	15	15	3	7	5	1		1	
HMO 3 - BLUE RIDGE AREA	22	6	9	7	22	6	9	7								
HMO 4 - NORTHERN VIRGINIA	70	9	23	38	59	8	20	31	5		2	3	6	1	1	4
HMO 5 - CENTRAL VIRGINIA	64	14	20	30	38	6	18	14	25	8	2	15	1			1
HMO 6 - HAMPTON ROADS	70	6	24	40	35	4	14	17	34	2	10	22	1			1
PER 1 - SOUTHWESTERN	43	8	15	20	34	6	9	19	8	2	5	1	1		1	
PER 2 - WEST CENTRAL	45	11	19	15	37	9	17	11	8	2	2	4				
PER 3 - EAST CENTRAL	79	15	28	36	48	7	23	18	30	8	5	17	1			1
PER 4 - NORTHERN	59	7	18	34	51	6	17	28	2			2	6	1	1	4
PER 5 - EASTERN	64	5	21	38	31	3	12	16	32	2	9	21	1			1
PLANNING DISTRICTS NOT COTERMINOUS WITH HEALTH DISTRICTS																
ALLEGHANY/ROANOKE PLAN DISTRICT 5	8		5	3	4		2	2	3		2	1	1		1	
NORTHERN VIRGINIA PLAN DISTRICT 8	59	7	18	34	51	6	17	28	2			2	6	1	1	4
WEST PIEDMONT PLANNING DISTRICT 12	16	2	7	7	8		3	5	8	2	4	2				
RICHMOND REGIONAL PLAN DISTRICT 15	36	4	12	20	20	2	10	8	16	2	2	12				
NORTHERN NECK PLANNING DISTRICT 17	3	1		2	1			1	2	1		1				
MIDDLE PENINSULA PLAN DISTRICT 18	7	2	4	1	5	1	3	1	2	1	1					
CRATER PLANNING DISTRICT 19	10	3	2	5	5	1	2	2	5	2		3				
SOUTHEASTERN VA PLAN DISTRICT 20	44	4	16	24	23	2	10	11	20	2	6	12	1			1
PENINSULA PLANNING DISTRICT 21	17	1	3	13	7	1	2	4	10		1	9				
HAMPTON ROADS PLANNING DISTRICT 23	61	5	19	37	30	3	12	15	30	2	7	21	1			1

NOTE: The Colonial Peninsula Area is the Aggregate of James City County, York County, Poquoson City, and Williamsburg City.

TABLE 10
RESIDENT TOTAL TEENAGE DEATH RATES PER 100,000 POPULATION FROM ALL CAUSES BY AGE AND RACE BY HEALTH DISTRICTS AND HEALTH SERVICE AREAS, MEDICAL EXAMINER DISTRICTS, HMO AND PERINATAL REGIONS, AND PLANNING DISTRICTS
VIRGINIA, 2010

HEALTH AREAS AND DISTRICTS, HMO AND PERINATAL REGIONS, AND PLANNING DISTRICTS	TOTAL TEENAGE DEATH RATES BY AGE OF DECEDENT				WHITE TEENAGE DEATH RATES BY AGE OF DECEDENT				BLACK TEENAGE DEATH RATES BY AGE OF DECEDENT				OTHER TEENAGE DEATH RATES BY AGE OF DECEDENT			
	10-19	10-14	15-17	18-19	10-19	10-14	15-17	18-19	10-19	10-14	15-17	18-19	10-19	10-14	15-17	18-19
HEALTH DISTRICTS AND HEALTH SERVICE AREAS																
COMMONWEALTH OF VIRGINIA	27.3	9.0	31.5	62.2	27.5	8.8	35.5	58.7	30.5	11.4	25.9	76.2	12.9	2.8	9.8	42.4
HEALTH SERVICE AREA I	25.0	13.4	36.7	33.2	27.5	16.1	39.8	34.5	12.1		26.0	17.9	18.1			52.1
CENTRAL SHENANDOAH DISTRICT 6	24.7	6.1	49.3	28.3	27.2	6.7	54.1	31.7								
LORD FAIRFAX DISTRICT 7	20.0	13.6	31.9	17.1	21.9	14.8	34.9	18.8								
RAPPAHANNOCK DISTRICT 16	30.8	7.7	48.1	62.8	31.3	10.5	49.2	56.9	25.5		52.1	46.5	51.2			272.5
RAPPAHANNOCK/RAPIDAN DISTRICT 9	21.8	8.4	41.7	25.9	25.8	9.9	49.4	31.7								
THOMAS JEFFERSON DISTRICT 10	23.0	37.7		22.6	29.4	47.1		30.3								
HEALTH SERVICE AREA II	21.1	4.8	20.5	75.7	26.4	5.9	27.8	91.5	4.6			26.3	13.9	4.3	7.6	59.5
ALEXANDRIA CITY HEALTH DISTRICT	31.3	21.6		103.6	54.0	37.4		180.8								
ARLINGTON COUNTY HEALTH DISTRICT																
FAIRFAX HEALTH DISTRICT	26.4	5.4	23.9	98.2	33.4	5.9	31.4	125.6					17.7	6.7	11.4	66.5
LOUDOUN COUNTY HEALTH DISTRICT	11.2	4.0	14.7	35.7	14.6	5.2	18.8	46.4								
PRINCE WILLIAM HEALTH DISTRICT	19.3	2.8	23.9	61.8	22.5	4.3	36.8	53.8	12.0			70.3	15.6			95.1
HEALTH SERVICE AREA III	34.3	12.7	45.8	59.0	29.5	9.1	36.0	58.0	62.4	34.8	91.2	77.3	29.3		121.2	
LENOWISCO DISTRICT 1	52.3	36.5	58.6	77.0	54.1	37.5	59.9	83.0								
CUMBERLAND PLATEAU DISTRICT 2	36.9	30.1		111.4	30.4	15.5		115.5	308.6	689.7						
MOUNT ROGERS DISTRICT 3	26.1	8.9	14.0	86.1	27.3	9.3	14.6	91.4								
NEW RIVER DISTRICT 4	26.4	23.0	18.7	32.1	29.2	24.9	20.3	36.4								
ALLEGHANY HEALTH DISTRICT	12.6		26.9	21.5	9.3		14.9	23.5					172.1		495.0	
ROANOKE CITY HEALTH DISTRICT	46.8		90.4	91.3	35.2		58.4	86.7	64.1		132.7	102.5				
CENTRAL VIRGINIA DISTRICT 11	33.7	6.5	70.2	38.6	29.2		79.6	24.7	53.4	30.5	45.1	100.4				
PITTSYLVANIA/DANVILLE HLTH DISTRICT	38.0	15.3	25.0	114.8	13.0			67.8	75.4	39.7	60.0	179.7				
WEST PIEDMONT HEALTH DISTRICT	64.2	12.1	111.8	113.6	52.6		71.3	154.9	110.8	61.8	273.2					
HEALTH SERVICE AREA IV	28.5	11.3	28.3	65.6	27.8	7.6	42.8	53.0	32.3	18.5	9.1	89.6				
CHESTERFIELD HEALTH DISTRICT	27.0	7.3	22.5	86.1	26.8	10.5	32.9	66.1	31.2			123.5				
CHICKAHOMINY HEALTH DISTRICT	28.4	9.4	29.4	81.3	28.2	11.0	35.7	65.7	34.7			181.2				
HENRICO COUNTY HEALTH DISTRICT	19.9	4.9	30.9	44.7	18.0		27.9	57.5	26.0	13.3	40.0	35.2				
RICHMOND CITY HEALTH DISTRICT	36.1	10.9	34.6	60.0	38.6		173.8	22.2	37.2	14.5		106.6				
CRATER HEALTH DISTRICT	40.8	21.5	32.6	96.8	35.3		75.6	58.1	46.3	39.7		127.1				
PIEDMONT DISTRICT 14	14.4	16.7	26.0		11.2		44.2		20.8	46.5						
SOUTHSIDE DISTRICT 13	47.1	38.2	30.2	96.5	74.8	36.4	59.9	215.5	19.3	41.1						
HEALTH SERVICE AREA V	30.1	6.9	33.5	73.2	27.0	6.2	36.2	58.3	36.9	8.9	33.5	97.1	9.1			40.7
EASTERN SHORE DISTRICT 22	58.4		127.0	95.1	31.6			161.6	105.7		347.2					
THREE RIVERS HEALTH DISTRICT	59.5	36.9	73.3	93.5	49.1	16.6	75.9	88.9	93.8	101.2	71.2	113.0				
HAMPTON CITY HEALTH DISTRICT	42.2			164.3	32.2			151.9	49.4			175.7				
PENINSULA HEALTH DISTRICT	18.5	4.5	20.7	41.6	16.6	7.5	22.9	25.1	24.5		19.6	86.5				
CHESAPEAKE CITY HEALTH DISTRICT	32.4	5.9	55.2	65.1	28.6	9.5	44.8	53.1	43.2		80.3	93.2				
NORFOLK CITY HEALTH DISTRICT	29.2	8.1	12.9	65.2	17.3			42.8	33.6	13.4	20.7	71.9	74.5			200.4
PORTSMOUTH CITY HEALTH DISTRICT	33.7	17.8		116.4	27.2			112.1	37.6	26.4		121.5				
VIRGINIA BEACH CITY HEALTH DISTRICT	25.2	3.4	43.1	50.8	31.0	5.2	57.9	52.6	18.5		19.7	58.9				
WESTERN TIDEWATER HEALTH DISTRICT	24.7		15.3	112.4	18.9			112.5	32.5		33.1	116.2				
NEWPORT NEWS CITY	15.9		13.7	45.7					31.1		24.9	111.6				
COLONIAL PENINSULA AREA	21.2	9.2	27.9	36.6	26.7	11.5	35.0	46.3								
UNKNOWN VA CITY OR COUNTY																
MEDICAL EXAMINER DISTRICTS, HEALTH MAINTENANCE ORGANIZATION REGIONS, AND PERINATAL REGIONS																
MED 1 - WESTERN VIRGINIA	32.5	11.6	46.4	51.8	29.0	8.6	39.3	51.4	56.4	31.9	83.4	67.3	22.6		99.4	
MED 2 - NORTHERN VIRGINIA	21.0	5.8	23.0	65.9	25.8	7.2	30.4	76.8	4.1			23.1	13.6	4.2	7.4	58.0
MED 3 - CENTRAL VIRGINIA	29.7	14.3	32.2	58.9	29.9	13.1	41.6	50.9	31.8	18.5	17.0	78.5	8.9			30.4
MED 4 - TIDEWATER VIRGINIA	28.5	4.9	30.3	75.0	24.9	5.4	31.3	57.8	35.0	4.7	32.3	98.7	9.9			46.9
HMO 1 - SOUTHWEST VIRGINIA	36.1	23.3	22.0	86.2	35.2	19.3	22.8	91.4	69.8	166.1						
HMO 2 - ROANOKE AREA	33.7	9.6	55.1	50.4	28.6	6.1	45.3	47.3	55.3	24.5	85.0	75.4	30.8		130.2	
HMO 3 - BLUE RIDGE AREA	19.8	11.9	28.6	23.8	22.8	13.6	32.8	28.1								
HMO 4 - NORTHERN VIRGINIA	21.5	5.3	22.5	71.3	26.0	6.8	27.9	84.1	9.4		11.8	31.9	13.4	4.1	7.3	56.6
HMO 5 - CENTRAL VIRGINIA	31.8	14.6	32.6	68.6	31.8	10.2	49.5	56.9	33.7	23.6	8.7	86.6	13.9			55.3
HMO 6 - HAMPTON ROADS	29.4	5.4	33.3	73.3	26.5	6.4	35.2	56.8	35.7	4.5	34.3	99.0	9.3			41.5
PER 1 - SOUTHWESTERN	34.1	14.0	41.4	61.0	30.7	11.9	28.3	67.0	62.3	35.2	131.9	29.8	40.3		177.0	
PER 2 - WEST CENTRAL	26.1	14.1	38.7	32.9	26.0	13.9	42.2	29.5	31.0	17.3	25.9	61.3				
PER 3 - EAST CENTRAL	31.0	12.3	35.6	66.8	30.3	9.0	47.1	56.4	34.4	19.9	18.3	85.9	11.0			46.0
PER 4 - NORTHERN	21.1	4.8	20.5	75.7	26.4	5.9	27.8	91.5	4.6			26.3	13.9	4.3	7.6	59.5
PER 5 - EASTERN	27.9	4.7	30.4	72.0	24.8	5.1	32.0	55.9	34.3	4.6	31.7	96.5	9.4			41.9
PLANNING DISTRICTS NOT COTERMINOUS WITH HEALTH DISTRICTS																
ALLEGHANY/ROANOKE PLAN DISTRICT 5	23.2		46.5	43.8	14.7		23.8	37.0	47.7		98.9	77.3	111.7		332.2	
NORTHERN VIRGINIA PLAN DISTRICT 8	21.1	4.8	20.5	75.7	26.4	5.9	27.8	91.5	4.6			26.3	13.9	4.3	7.6	59.5
WEST PIEDMONT PLANNING DISTRICT 12	52.9	13.5	74.7	114.1	38.1		46.1	123.2	89.8	48.3	144.6	99.6				
RICHMOND REGIONAL PLAN DISTRICT 15	25.8	6.0	28.2	65.7	24.1	4.9	39.2	47.8	31.9	8.9	13.0	99.3				
NORTHERN NECK PLANNING DISTRICT 17	57.4	39.5		189.8	31.7			162.6	99.9	106.0		237.5				
MIDDLE PENINSULA PLAN DISTRICT 18	60.5	35.7	104.7	46.4	55.2	22.5	100.9	61.2	88.3	96.7	130.5					
CRATER PLANNING DISTRICT 19	45.7	28.6	29.2	110.3	48.3	19.7	61.9	97.6	44.9	38.3		124.3				
SOUTHEASTERN VA PLAN DISTRICT 20	28.2	5.4	33.8	68.9	26.9	4.9	38.8	58.8	31.8	6.9	31.2	82.9	12.8			60.6
PENINSULA PLANNING DISTRICT 21	25.1	3.3	14.9	76.9	19.3	6.1	18.7	43.0	35.1		11.6	130.7				
HAMPTON ROADS PLANNING DISTRICT 23	27.2	4.8	28.1	71.5	24.6	5.2	32.9	53.5	32.8	4.7	25.1	98.3	9.4			42.2

NOTE: The Colonial Peninsula Area is the Aggregate of James City County, York County, Poquoson City, and Williamsburg City.

TABLE 10A
RESIDENT TOTAL TEENAGE MALE DEATHS FROM ALL CAUSES BY AGE AND RACE OF DECEDENT BY HEALTH DISTRICTS AND HEALTH SERVICE AREAS, MEDICAL EXAMINER DISTRICTS, HMO AND PERINATAL REGIONS, AND PLANNING DISTRICTS
VIRGINIA, 2010

HEALTH AREAS AND DISTRICTS, HMO AND PERINATAL REGIONS, AND PLANNING DISTRICTS	TOTAL TEENAGE MALE DEATHS BY AGE OF DECEDENT				WHITE TEENAGE MALE DEATHS BY AGE OF DECEDENT				BLACK TEENAGE MALE DEATHS BY AGE OF DECEDENT				OTHER TEENAGE MALE DEATHS BY AGE OF DECEDENT			
	10-19	10-14	15-17	18-19	10-19	10-14	15-17	18-19	10-19	10-14	15-17	18-19	10-19	10-14	15-17	18-19
HEALTH DISTRICTS AND HEALTH SERVICE AREAS																
COMMONWEALTH OF VIRGINIA	200	26	70	104	146	18	57	71	50	7	13	30	4	1		3
HEALTH SERVICE AREA I	34	8	15	11	30	8	13	9	3		2	1	1			1
CENTRAL SHENANDOAH DISTRICT 6	9	1	4	4	9	1	4	4								
LORD FAIRFAX DISTRICT 7	5	1	3	1	5	1	3	1								
RAPPAHANNOCK DISTRICT 16	10	1	6	3	6	1	4	1	3		2	1	1			1
RAPPAHANNOCK/RAPIDAN DISTRICT 9	4	1	2	1	4	1	2	1								
THOMAS JEFFERSON DISTRICT 10	6	4		2	6	4		2								
HEALTH SERVICE AREA II	45	3	15	27	40	2	15	23	2			2	3	1		2
ALEXANDRIA CITY HEALTH DISTRICT	3	1		2	3	1		2								
ARLINGTON COUNTY HEALTH DISTRICT																
FAIRFAX HEALTH DISTRICT	28	2	9	17	26	1	9	16					2	1		1
LOUDOUN COUNTY HEALTH DISTRICT	4		2	2	4		2	2								
PRINCE WILLIAM HEALTH DISTRICT	10		4	6	7		4	3	2			2	1			1
HEALTH SERVICE AREA III	34	6	10	18	26	3	8	15	8	3	2	3				
LENOWISCO DISTRICT 1	4	2	1	1	4	2	1	1								
CUMBERLAND PLATEAU DISTRICT 2	4	1		3	4	1		3								
MOUNT ROGERS DISTRICT 3	4		1	3	4		1	3								
NEW RIVER DISTRICT 4	3			3	3			3								
ALLEGHANY HEALTH DISTRICT	1		1		1		1									
ROANOKE CITY HEALTH DISTRICT	3		2	1					3		2	1				
CENTRAL VIRGINIA DISTRICT 11	7	1	2	4	4		2	2	3	1		2				
PITTSYLVANIA/DANVILLE HLTH DISTRICT	1	1							1	1						
WEST PIEDMONT HEALTH DISTRICT	7	1	3	3	6		3	3	1	1						
HEALTH SERVICE AREA IV	36	3	11	22	23	2	10	11	13	1	1	11				
CHESTERFIELD HEALTH DISTRICT	12	1	2	9	7	1	2	4	5			5				
CHICKAHOMINY HEALTH DISTRICT	4		1	3	3		1	2	1			1				
HENRICO COUNTY HEALTH DISTRICT	6		3	3	4		2	2	2		1	1				
RICHMOND CITY HEALTH DISTRICT	4		1	3	2		1	1	2			2				
CRATER HEALTH DISTRICT	5		2	3	3		2	1	2			2				
PIEDMONT DISTRICT 14	1		1		1		1									
SOUTHSIDE DISTRICT 13	4	2	1	1	3	1	1	1	1	1						
HEALTH SERVICE AREA V	51	6	19	26	27	3	11	13	24	3	8	13				
EASTERN SHORE DISTRICT 22	2		1	1	1			1	1		1					
THREE RIVERS HEALTH DISTRICT	6	2	2	2	4	1	1	2	2	1	1					
HAMPTON CITY HEALTH DISTRICT	3			3					3			3				
PENINSULA HEALTH DISTRICT	7		2	5	3		1	2	4		1	3				
CHESAPEAKE CITY HEALTH DISTRICT	8	1	5	2	5	1	3	1	3		2	1				
NORFOLK CITY HEALTH DISTRICT	7	1	1	5	2			2	5	1	1	3				
PORTSMOUTH CITY HEALTH DISTRICT	1	1							1	1						
VIRGINIA BEACH CITY HEALTH DISTRICT	12	1	7	4	10	1	6	3	2		1	1				
WESTERN TIDEWATER HEALTH DISTRICT	5		1	4	2			2	3		1	2				
NEWPORT NEWS CITY	4		1	3					4		1	3				
COLONIAL PENINSULA AREA	3		1	2	3		1	2								
UNKNOWN VA CITY OR COUNTY																
MEDICAL EXAMINER DISTRICTS, HEALTH MAINTENANCE ORGANIZATION REGIONS, AND PERINATAL REGIONS																
MED 1 - WESTERN VIRGINIA	43	7	14	22	35	4	12	19	8	3	2	3				
MED 2 - NORTHERN VIRGINIA	54	5	20	29	49	4	20	25	2			2	3	1		2
MED 3 - CENTRAL VIRGINIA	59	10	19	30	40	8	15	17	18	2	4	12	1			1
MED 4 - TIDEWATER VIRGINIA	44	4	17	23	22	2	10	10	22	2	7	13				
HMO 1 - SOUTHWEST VIRGINIA	11	3	2	6	11	3	2	6								
HMO 2 - ROANOKE AREA	26	4	10	12	18	1	8	9	8	3	2	3				
HMO 3 - BLUE RIDGE AREA	18	4	7	7	18	4	7	7								
HMO 4 - NORTHERN VIRGINIA	52	4	19	29	44	3	17	24	5		2	3	3	1		2
HMO 5 - CENTRAL VIRGINIA	43	6	13	24	29	4	12	13	13	2	1	10	1			1
HMO 6 - HAMPTON ROADS	50	5	19	26	26	3	11	12	24	2	8	14				
PER 1 - SOUTHWESTERN	26	4	8	14	22	3	6	13	4	1	2	1				
PER 2 - WEST CENTRAL	32	9	11	12	28	7	11	10	4	2		2				
PER 3 - EAST CENTRAL	52	6	19	27	33	4	15	14	18	2	4	12	1			1
PER 4 - NORTHERN	45	3	15	27	40	2	15	23	2			2	3	1		2
PER 5 - EASTERN	45	4	17	24	23	2	10	11	22	2	7	13				
PLANNING DISTRICTS NOT COTERMINOUS WITH HEALTH DISTRICTS																
ALLEGHANY/ROANOKE PLAN DISTRICT 5	4		3	1	1		1		3		2	1				
NORTHERN VIRGINIA PLAN DISTRICT 8	45	3	15	27	40	2	15	23	2			2	3	1		2
WEST PIEDMONT PLANNING DISTRICT 12	8	2	3	3	6		3	3	2	2						
RICHMOND REGIONAL PLAN DISTRICT 15	25	1	7	17	15	1	6	8	10		1	9				
NORTHERN NECK PLANNING DISTRICT 17	1			1	1			1								
MIDDLE PENINSULA PLAN DISTRICT 18	5	2	2	1	3	1	1	1	2	1	1					
CRATER PLANNING DISTRICT 19	6		2	4	4		2	2	2			2				
SOUTHEASTERN VA PLAN DISTRICT 20	33	4	14	15	19	2	9	8	14	2	5	7				
PENINSULA PLANNING DISTRICT 21	10		2	8	3		1	2	7		1	6				
HAMPTON ROADS PLANNING DISTRICT 23	43	4	16	23	22	2	10	10	21	2	6	13				

NOTE: The Colonial Peninsula Area is the Aggregate of James City County, York County, Poquoson City, and Williamsburg City.

TABLE 10A
RESIDENT TOTAL TEENAGE MALE DEATH RATES PER 100,000 POPULATION BY AGE AND RACE OF DECEDENT BY HEALTH DISTRICTS AND HEALTH SERVICE AREAS, MEDICAL EXAMINER DISTRICTS, HMO AND PERINATAL REGIONS, AND PLANNING DISTRICTS
VIRGINIA, 2010

HEALTH AREAS AND DISTRICTS, HMO AND PERINATAL REGIONS, AND PLANNING DISTRICTS	TOTAL TEEN MALE DEATH RATES BY AGE OF DECEDENT				WHITE TEEN MALE DEATH RATES BY AGE OF DECEDENT				BLACK TEEN MALE DEATH RATES BY AGE OF DECEDENT				OTHER TEEN MALE DEATH RATES BY AGE OF DECEDENT			
	10-19	10-14	15-17	18-19	10-19	10-14	15-17	18-19	10-19	10-14	15-17	18-19	10-19	10-14	15-17	18-19
HEALTH DISTRICTS AND HEALTH SERVICE AREAS																
COMMONWEALTH OF VIRGINIA	36.8	9.9	42.5	89.1	38.9	9.9	50.4	88.5	37.7	11.3	31.6	102.6	11.2	5.6		41.0
HEALTH SERVICE AREA I	38.3	19.1	56.9	53.6	40.9	23.0	59.8	53.5	23.7		51.2	35.5	37.1			111.9
CENTRAL SHENANDOAH DISTRICT 6	45.4	12.2	77.7	61.8	50.0	13.3	85.1	68.9								
LORD FAIRFAX DISTRICT 7	32.6	13.4	62.3	32.4	35.6	14.6	68.2	35.8								
RAPPAHANNOCK DISTRICT 16	37.8	7.5	71.0	63.2	30.8	10.2	64.3	28.7	50.0		103.6	92.5	103.5			543.5
RAPPAHANNOCK/RAPIDAN DISTRICT 9	33.9	16.5	55.3	47.4	40.5	19.4	65.7	60.0								
THOMAS JEFFERSON DISTRICT 10	39.4	58.8		48.6	50.4	73.5		65.1								
HEALTH SERVICE AREA II	31.2	4.0	33.1	113.6	40.0	3.8	47.5	140.7	9.1			51.6	13.5	8.4		56.3
ALEXANDRIA CITY HEALTH DISTRICT	61.3	42.4		196.7	105.7	73.3		338.4								
ARLINGTON COUNTY HEALTH DISTRICT																
FAIRFAX HEALTH DISTRICT	37.5	5.2	37.5	137.0	50.6	3.8	54.0	189.1					13.7	13.1		41.8
LOUDOUN COUNTY HEALTH DISTRICT	17.6		28.9	65.7	22.9		37.2	84.4								
PRINCE WILLIAM HEALTH DISTRICT	28.8		37.6	100.3	30.4		57.4	74.9	23.7			139.0	30.4			186.9
HEALTH SERVICE AREA III	38.1	14.8	38.8	78.6	34.9	8.8	37.2	79.3	61.6	51.4	51.6	91.9				
LENOWISCO DISTRICT 1	66.8	69.8	57.7	72.0	69.3	71.5	58.8	78.7								
CUMBERLAND PLATEAU DISTRICT 2	57.3	29.5		217.4	59.2	30.5		227.3								
MOUNT ROGERS DISTRICT 3	33.5		27.1	127.4	35.1		28.3	134.8								
NEW RIVER DISTRICT 4	22.1			46.8	24.5			53.3								
ALLEGHANY HEALTH DISTRICT	8.2		26.2		9.1		29.1									
ROANOKE CITY HEALTH DISTRICT	55.1		116.3	95.4					127.5		263.5	214.1				
CENTRAL VIRGINIA DISTRICT 11	39.1	12.7	39.0	81.8	29.2		51.3	53.5	79.2	60.4		196.7				
PITTSYLVANIA/DANVILLE HLTH DISTRICT	14.7	29.2							37.7	77.3						
WEST PIEDMONT HEALTH DISTRICT	81.3	24.2	111.3	167.5	89.4		141.5	228.1	55.9	124.5						
HEALTH SERVICE AREA IV	38.0	6.6	37.7	107.3	41.5	7.4	59.3	95.1	36.2	6.1	8.8	136.2				
CHESTERFIELD HEALTH DISTRICT	42.0	7.2	21.4	168.4	36.5	10.3	31.9	123.2	60.8			261.8				
CHICKAHOMINY HEALTH DISTRICT	36.1		27.7	152.1	32.3		33.8	122.3	64.0			341.3				
HENRICO COUNTY HEALTH DISTRICT	29.0		45.8	84.7	34.7		54.9	107.5	25.6		39.8	67.6				
RICHMOND CITY HEALTH DISTRICT	33.6		35.3	68.3	54.1		172.7	49.6	26.0			99.7				
CRATER HEALTH DISTRICT	49.8		63.8	138.8	68.4		149.0	109.4	36.3			163.5				
PIEDMONT DISTRICT 14	14.2		49.8		21.8		84.0									
SOUTHSIDE DISTRICT 13	73.3	75.0	59.3	90.4	108.1	70.9	114.5	204.1	37.8	81.2						
HEALTH SERVICE AREA V	40.5	10.2	49.8	89.4	37.8	9.0	51.5	78.6	48.9	13.2	53.1	115.9				
EASTERN SHORE DISTRICT 22	75.2		123.6	193.1	60.0			326.8	105.2		343.6					
THREE RIVERS HEALTH DISTRICT	69.1	47.9	71.5	116.8	62.9	32.1	49.4	164.3	91.6	100.9	137.2					
HAMPTON CITY HEALTH DISTRICT	31.6			134.6					49.9			202.4				
PENINSULA HEALTH DISTRICT	28.2		27.0	82.8	19.4		22.1	49.5	48.9		38.9	176.5				
CHESAPEAKE CITY HEALTH DISTRICT	45.4	11.6	89.3	59.3	45.1	18.4	85.5	46.9	51.4		106.2	90.1				
NORFOLK CITY HEALTH DISTRICT	44.4	16.1	25.9	87.4	32.1			74.2	56.5	26.8	41.7	110.0				
PORTSMOUTH CITY HEALTH DISTRICT	16.3	34.3							24.5	50.7						
VIRGINIA BEACH CITY HEALTH DISTRICT	39.3	6.8	73.6	63.9	50.1	10.3	96.5	74.7	24.1		39.1	55.5				
WESTERN TIDEWATER HEALTH DISTRICT	48.4		30.3	214.1	36.4			210.3	64.6		66.7	225.7				
NEWPORT NEWS CITY	31.5		27.4	90.9					62.2		49.6	226.9				
COLONIAL PENINSULA AREA	24.8		26.6	73.0	31.1		33.3	91.8								
UNKNOWN VA CITY OR COUNTY																
MEDICAL EXAMINER DISTRICTS, HEALTH MAINTENANCE ORGANIZATION REGIONS, AND PERINATAL REGIONS																
MED 1 - WESTERN VIRGINIA	39.4	14.3	45.3	74.9	37.8	9.6	45.8	76.8	55.8	46.9	47.2	80.8				
MED 2 - NORTHERN VIRGINIA	31.5	5.6	37.2	100.1	39.5	6.2	51.3	120.2	8.1			44.3	13.2	8.3		54.7
MED 3 - CENTRAL VIRGINIA	39.1	13.9	41.0	91.8	41.0	16.9	50.4	82.6	37.8	9.1	26.5	114.3	17.9			63.0
MED 4 - TIDEWATER VIRGINIA	39.4	7.7	50.4	89.4	36.3	7.0	55.2	71.1	47.9	9.4	49.8	123.5				
HMO 1 - SOUTHWEST VIRGINIA	47.8	26.9	28.3	125.4	49.9	27.9	29.4	133.7								
HMO 2 - ROANOKE AREA	35.8	12.4	49.0	60.3	31.4	3.9	50.3	56.7	58.6	48.4	48.3	90.1				
HMO 3 - BLUE RIDGE AREA	32.3	15.6	43.5	50.1	37.3	17.8	49.9	59.4								
HMO 4 - NORTHERN VIRGINIA	31.1	4.6	36.1	103.9	37.6	5.0	45.9	123.6	18.5		23.4	62.8	13.0	8.1		53.7
HMO 5 - CENTRAL VIRGINIA	41.9	12.2	41.2	109.9	47.2	13.3	64.2	103.3	34.7	11.6	8.4	119.5	27.5			112.5
HMO 6 - HAMPTON ROADS	40.9	8.8	51.4	91.7	37.8	9.3	53.5	74.8	50.0	9.0	54.4	127.1				
PER 1 - SOUTHWESTERN	40.2	13.6	43.0	84.0	38.7	11.5	36.6	90.2	61.2	34.6	103.0	58.7				
PER 2 - WEST CENTRAL	36.8	22.6	43.9	54.5	39.1	21.1	53.3	56.0	30.6	34.0		60.7				
PER 3 - EAST CENTRAL	40.0	9.6	47.0	100.2	40.6	10.0	59.8	86.1	40.9	9.8	28.6	124.7	21.9			93.4
PER 4 - NORTHERN	31.2	4.0	33.1	113.6	40.0	3.8	47.5	140.7	9.1			51.6	13.5	8.4		56.3
PER 5 - EASTERN	38.3	7.3	48.1	87.7	35.3	6.6	51.7	71.8	46.9	9.2	48.8	120.9				
PLANNING DISTRICTS NOT COTERMINOUS WITH HEALTH DISTRICTS																
ALLEGHANY/ROANOKE PLAN DISTRICT 5	22.8		54.2	29.9	7.2		23.0		94.4		192.5	161.3				
NORTHERN VIRGINIA PLAN DISTRICT 8	31.2	4.0	33.1	113.6	40.0	3.8	47.5	140.7	9.1			51.6	13.5	8.4		56.3
WEST PIEDMONT PLANNING DISTRICT 12	51.9	26.5	63.4	95.9	55.7		90.6	143.3	45.0	95.4						
RICHMOND REGIONAL PLAN DISTRICT 15	35.2	2.9	31.8	113.0	35.1	4.8	45.6	93.2	39.8		12.6	158.9				
NORTHERN NECK PLANNING DISTRICT 17	36.7			180.2	60.0			299.4								
MIDDLE PENINSULA PLAN DISTRICT 18	83.8	69.5	103.7	86.4	64.0	43.4	66.5	113.3	172.7	193.8	257.1					
CRATER PLANNING DISTRICT 19	53.6		57.1	168.6	75.1		122.1	183.7	35.3			160.4				
SOUTHEASTERN VA PLAN DISTRICT 20	41.0	10.6	58.0	80.8	42.5	9.5	67.5	77.8	44.1	13.6	52.1	95.0				
PENINSULA PLANNING DISTRICT 21	29.2		19.3	96.7	16.1		18.1	42.3	49.3		22.5	188.6				
HAMPTON ROADS PLANNING DISTRICT 23	37.5	7.5	46.4	85.7	34.7	6.8	53.0	66.6	45.7	9.4	42.7	123.2				

NOTE: The Colonial Peninsula Area is the Aggregate of James City County, York County, Poquoson City, and Williamsburg City.

TABLE 10B
RESIDENT TOTAL TEENAGE FEMALE DEATHS FROM ALL CAUSES BY AGE AND RACE OF DECEDENT BY HEALTH DISTRICTS AND HEALTH SERVICE AREAS, MEDICAL EXAMINER DISTRICTS, HMO AND PERINATAL REGIONS, AND PLANNING DISTRICTS
VIRGINIA, 2010

HEALTH AREAS AND DISTRICTS, HMO AND PERINATAL REGIONS, AND PLANNING DISTRICTS	TOTAL TEENAGE FEMALE DEATHS BY AGE OF DECEDENT				WHITE TEENAGE FEMALE DEATHS BY AGE OF DECEDENT				BLACK TEENAGE FEMALE DEATHS BY AGE OF DECEDENT				OTHER TEENAGE FEMALE DEATHS BY AGE OF DECEDENT			
	10-19	10-14	15-17	18-19	10-19	10-14	15-17	18-19	10-19	10-14	15-17	18-19	10-19	10-14	15-17	18-19
HEALTH DISTRICTS AND HEALTH SERVICE AREAS																
COMMONWEALTH OF VIRGINIA	90	20	31	39	55	13	21	21	30	7	8	15	5		2	3
HEALTH SERVICE AREA I	10	3	4	3	10	3	4	3								
CENTRAL SHENANDOAH DISTRICT 6	1		1		1		1									
LORD FAIRFAX DISTRICT 7	1	1			1	1										
RAPPAHANNOCK DISTRICT 16	6	1	2	3	6	1	2	3								
RAPPAHANNOCK/RAPIDAN DISTRICT 9	1		1		1		1									
THOMAS JEFFERSON DISTRICT 10	1	1			1	1										
HEALTH SERVICE AREA II	14	4	3	7	11	4	2	5					3		1	2
ALEXANDRIA CITY HEALTH DISTRICT																
ARLINGTON COUNTY HEALTH DISTRICT																
FAIRFAX HEALTH DISTRICT	10	2	2	6	7	2	1	4					3		1	2
LOUDOUN COUNTY HEALTH DISTRICT	1	1			1	1										
PRINCE WILLIAM HEALTH DISTRICT	3	1	1	1	3	1	1	1								
HEALTH SERVICE AREA III	26	4	13	9	17	3	7	7	8	1	5	2	1		1	
LENOWISCO DISTRICT 1	2		1	1	2		1	1								
CUMBERLAND PLATEAU DISTRICT 2	1	1							1	1						
MOUNT ROGERS DISTRICT 3	2	1		1	2	1		1								
NEW RIVER DISTRICT 4	4	2	1	1	4	2	1	1								
ALLEGHANY HEALTH DISTRICT	2		1	1	1			1					1		1	
ROANOKE CITY HEALTH DISTRICT	2		1	1	2		1	1								
CENTRAL VIRGINIA DISTRICT 11	5		5		4		4		1		1					
PITTSYLVANIA/DANVILLE HLTH DISTRICT	4		1	3	1			1	3		1	2				
WEST PIEDMONT HEALTH DISTRICT	4		3	1	1			1	3		3					
HEALTH SERVICE AREA IV	17	7	5	5	7	2	4	1	10	5	1	4				
CHESTERFIELD HEALTH DISTRICT	3	1	2		3	1	2									
CHICKAHOMINY HEALTH DISTRICT	2	1	1		2	1	1									
HENRICO COUNTY HEALTH DISTRICT	2	1	1						2	1	1					
RICHMOND CITY HEALTH DISTRICT	5	1	1	3	1		1		4	1		3				
CRATER HEALTH DISTRICT	3	2		1					3	2		1				
PIEDMONT DISTRICT 14	1	1							1	1						
SOUTHSIDE DISTRICT 13	1			1	1			1								
HEALTH SERVICE AREA V	23	2	6	15	10	1	4	5	12	1	2	9	1			1
EASTERN SHORE DISTRICT 22	1		1						1		1					
THREE RIVERS HEALTH DISTRICT	4	1	2	1	2		2		2	1		1				
HAMPTON CITY HEALTH DISTRICT	5			5	2			2	3			3				
PENINSULA HEALTH DISTRICT	2	1	1		2	1	1									
CHESAPEAKE CITY HEALTH DISTRICT	3		1	2	1			1	2		1	1				
NORFOLK CITY HEALTH DISTRICT	2			2					1			1	1			1
PORTSMOUTH CITY HEALTH DISTRICT	3			3	1			1	2			2				
VIRGINIA BEACH CITY HEALTH DISTRICT	3		1	2	2		1	1	1			1				
WESTERN TIDEWATER HEALTH DISTRICT																
NEWPORT NEWS CITY																
COLONIAL PENINSULA AREA	2	1	1		2	1	1									
UNKNOWN VA CITY OR COUNTY																
MEDICAL EXAMINER DISTRICTS, HEALTH MAINTENANCE ORGANIZATION REGIONS, AND PERINATAL REGIONS																
MED 1 - WESTERN VIRGINIA	27	4	14	9	18	3	8	7	8	1	5	2	1		1	
MED 2 - NORTHERN VIRGINIA	16	5	4	7	13	5	3	5					3		1	2
MED 3 - CENTRAL VIRGINIA	29	10	10	9	17	4	9	4	12	6	1	5				
MED 4 - TIDEWATER VIRGINIA	18	1	3	14	7	1	1	5	10		2	8	1			1
HMO 1 - SOUTHWEST VIRGINIA	5	2	1	2	4	1	1	2	1	1						
HMO 2 - ROANOKE AREA	22	2	12	8	14	2	6	6	7		5	2	1		1	
HMO 3 - BLUE RIDGE AREA	4	2	2		4	2	2									
HMO 4 - NORTHERN VIRGINIA	18	5	4	9	15	5	3	7					3		1	2
HMO 5 - CENTRAL VIRGINIA	21	8	7	6	9	2	6	1	12	6	1	5				
HMO 6 - HAMPTON ROADS	20	1	5	14	9	1	3	5	10		2	8	1			1
PER 1 - SOUTHWESTERN	17	4	7	6	12	3	3	6	4	1	3		1		1	
PER 2 - WEST CENTRAL	13	2	8	3	9	2	6	1	4		2	2				
PER 3 - EAST CENTRAL	27	9	9	9	15	3	8	4	12	6	1	5				
PER 4 - NORTHERN	14	4	3	7	11	4	2	5					3		1	2
PER 5 - EASTERN	19	1	4	14	8	1	2	5	10		2	8	1			1
PLANNING DISTRICTS NOT COTERMINOUS WITH HEALTH DISTRICTS																
ALLEGHANY/ROANOKE PLAN DISTRICT 5	4		2	2	3		1	2					1		1	
NORTHERN VIRGINIA PLAN DISTRICT 8	14	4	3	7	11	4	2	5					3		1	2
WEST PIEDMONT PLANNING DISTRICT 12	8		4	4	2			2	6		4	2				
RICHMOND REGIONAL PLAN DISTRICT 15	11	3	5	3	5	1	4		6	2	1	3				
NORTHERN NECK PLANNING DISTRICT 17	2	1		1					2	1		1				
MIDDLE PENINSULA PLAN DISTRICT 18	2		2		2		2									
CRATER PLANNING DISTRICT 19	4	3		1	1	1			3	2		1				
SOUTHEASTERN VA PLAN DISTRICT 20	11		2	9	4		1	3	6		1	5	1			1
PENINSULA PLANNING DISTRICT 21	7	1	1	5	4	1	1	2	3			3				
HAMPTON ROADS PLANNING DISTRICT 23	18	1	3	14	8	1	2	5	9		1	8	1			1

NOTE: The Colonial Peninsula Area is the Aggregate of James City County, York County, Poquoson City, and Williamsburg City.

TABLE 10B
RESIDENT TOTAL TEENAGE FEMALE DEATH RATES PER 100,000 POPULATION BY AGE AND RACE OF DECEDENT BY HEALTH DISTRICTS AND HEALTH SERVICE AREAS, MEDICAL EXAMINER DISTRICTS, HMO AND PERINATAL REGIONS, AND PLANNING DISTRICTS
VIRGINIA, 2010

HEALTH AREAS AND DISTRICTS, HMO AND PERINATAL REGIONS, AND PLANNING DISTRICTS	TOTAL TEEN FEMALE DEATH RATES BY AGE OF DECEDENT				WHITE TEEN FEMALE DEATH RATES BY AGE OF DECEDENT				BLACK TEEN FEMALE DEATH RATES BY AGE OF DECEDENT				OTHER TEEN FEMALE DEATH RATES BY AGE OF DECEDENT			
	10-19	10-14	15-17	18-19	10-19	10-14	15-17	18-19	10-19	10-14	15-17	18-19	10-19	10-14	15-17	18-19
HEALTH DISTRICTS AND HEALTH SERVICE AREAS																
COMMONWEALTH OF VIRGINIA	17.3	8.0	19.8	34.4	15.5	7.6	19.7	27.4	23.1	11.6	20.1	50.4	14.6		20.2	43.8
HEALTH SERVICE AREA I	11.5	7.5	15.8	13.8	13.8	9.0	19.1	16.7								
CENTRAL SHENANDOAH DISTRICT 6	4.8		20.1		5.3		22.0									
LORD FAIRFAX DISTRICT 7	6.9	13.8			7.5	15.1										
RAPPAHANNOCK DISTRICT 16	23.5	8.0	24.4	62.4	31.9	10.8	33.5	84.4								
RAPPAHANNOCK/RAPIDAN DISTRICT 9	8.9		28.0		10.5		33.0									
THOMAS JEFFERSON DISTRICT 10	6.6	15.5			8.4	19.3										
HEALTH SERVICE AREA II	10.3	5.6	7.0	33.1	11.8	8.1	6.8	35.1					14.3		15.8	63.1
ALEXANDRIA CITY HEALTH DISTRICT																
ARLINGTON COUNTY HEALTH DISTRICT																
FAIRFAX HEALTH DISTRICT	14.4	5.5	9.1	54.5	14.8	8.1	6.6	53.6					22.1		23.7	94.6
LOUDOUN COUNTY HEALTH DISTRICT	4.6	8.0			6.0	10.4										
PRINCE WILLIAM HEALTH DISTRICT	9.2	5.8	9.7	18.7	14.1	8.9	15.1	29.2								
HEALTH SERVICE AREA III	30.4	10.5	53.2	39.4	23.9	9.4	34.6	36.8	63.3	17.7	131.6	62.5	60.2		238.1	
LENOWISCO DISTRICT 1	36.4		59.5	82.9	37.6		61.1	87.8								
CUMBERLAND PLATEAU DISTRICT 2	15.3	30.7							757.6	1612.9						
MOUNT ROGERS DISTRICT 3	18.1	18.9		43.6	18.9	19.7		46.4								
NEW RIVER DISTRICT 4	30.9	46.9	38.3	16.5	34.2	50.8	41.6	18.6								
ALLEGHANY HEALTH DISTRICT	17.2		27.7	42.4	9.5			46.6					341.3		934.6	
ROANOKE CITY HEALTH DISTRICT	38.2		62.5	87.6	72.6		125.2	166.4								
CENTRAL VIRGINIA DISTRICT 11	28.1		103.1		29.2		110.0		27.0		90.7					
PITTSYLVANIA/DANVILLE HLTH DISTRICT	62.9		50.7	234.9	27.4			143.7	113.3		117.8	350.9				
WEST PIEDMONT HEALTH DISTRICT	47.0		112.3	57.8	15.2			78.9	164.7		534.8					
HEALTH SERVICE AREA IV	18.7	16.3	18.3	24.2	13.4	7.9	25.3	9.0	28.3	31.4	9.3	46.1				
CHESTERFIELD HEALTH DISTRICT	11.1	7.4	23.8		16.6	10.7	33.9									
CHICKAHOMINY HEALTH DISTRICT	19.9	19.5	31.4		23.7	22.8	37.8									
HENRICO COUNTY HEALTH DISTRICT	10.3	10.1	15.7						26.4	26.9	40.2					
RICHMOND CITY HEALTH DISTRICT	38.3	22.2	34.0	53.4	24.5		174.8		47.4	29.3		111.8				
CRATER HEALTH DISTRICT	31.5	43.9		50.7					56.7	80.3		87.9				
PIEDMONT DISTRICT 14	14.6	34.4							42.0	92.3						
SOUTHSIDE DISTRICT 13	19.4			103.4	38.9			228.3								
HEALTH SERVICE AREA V	19.2	3.5	16.5	55.7	15.2	3.2	20.0	34.9	24.8	4.5	13.5	78.7	18.5			87.4
EASTERN SHORE DISTRICT 22	40.5		130.5						106.3		350.9					
THREE RIVERS HEALTH DISTRICT	49.4	25.3	75.1	66.9	34.1		103.6		96.1	101.4		237.5				
HAMPTON CITY HEALTH DISTRICT	52.9			189.3	66.3			319.5	48.9			155.2				
PENINSULA HEALTH DISTRICT	8.4	9.2	14.2		13.7	15.4	23.8									
CHESAPEAKE CITY HEALTH DISTRICT	18.4		19.0	72.1	10.1			61.3	34.9		53.9	96.5				
NORFOLK CITY HEALTH DISTRICT	13.3			39.8					11.1			35.2	155.0			495.0
PORTSMOUTH CITY HEALTH DISTRICT	52.4			243.9	58.0			246.3	51.3			249.4				
VIRGINIA BEACH CITY HEALTH DISTRICT	10.4		11.0	36.0	10.7		17.1	27.9	12.7			62.8				
WESTERN TIDEWATER HEALTH DISTRICT																
NEWPORT NEWS CITY																
COLONIAL PENINSULA AREA	17.5	18.9	29.3		22.1	23.8	36.9									
UNKNOWN VA CITY OR COUNTY																
MEDICAL EXAMINER DISTRICTS, HEALTH MAINTENANCE ORGANIZATION REGIONS, AND PERINATAL REGIONS																
MED 1 - WESTERN VIRGINIA	25.4	8.6	47.6	29.5	20.0	7.6	32.3	27.1	57.0	16.2	120.4	53.8	45.3		196.5	
MED 2 - NORTHERN VIRGINIA	9.9	5.9	7.9	27.3	11.2	8.2	8.2	27.4					14.0		15.4	61.7
MED 3 - CENTRAL VIRGINIA	19.9	14.6	22.9	26.9	18.2	9.0	32.1	19.4	25.7	28.3	7.0	44.8				
MED 4 - TIDEWATER VIRGINIA	17.0	2.0	9.3	59.3	12.6	3.7	5.9	42.1	22.0		14.5	74.4	20.1			102.7
HMO 1 - SOUTHWEST VIRGINIA	23.4	19.4	15.2	44.4	19.4	10.1	15.7	46.9	153.4	343.6						
HMO 2 - ROANOKE AREA	31.5	6.5	61.5	40.4	25.6	8.4	39.9	37.8	51.9		121.9	60.5	63.4		260.4	
HMO 3 - BLUE RIDGE AREA	7.2	8.1	13.0		8.3	9.2	14.9									
HMO 4 - NORTHERN VIRGINIA	11.4	6.1	8.0	35.5	13.7	8.7	8.6	40.2					13.7		15.1	59.9
HMO 5 - CENTRAL VIRGINIA	21.3	17.1	23.5	27.4	15.5	7.0	33.9	8.3	32.6	36.1	8.9	55.9				
HMO 6 - HAMPTON ROADS	17.2	1.8	14.2	53.4	14.2	3.3	15.6	36.0	21.1		13.9	71.4	18.9			89.7
PER 1 - SOUTHWESTERN	27.7	14.5	39.8	37.2	22.3	12.3	19.4	43.0	63.5	35.7	162.3		82.2		340.1	
PER 2 - WEST CENTRAL	15.1	5.2	33.3	12.7	12.7	6.3	30.5	5.1	31.5		52.3	61.9				
PER 3 - EAST CENTRAL	21.6	15.1	23.5	33.4	19.5	8.0	33.7	25.5	27.8	30.4	7.5	49.2				
PER 4 - NORTHERN	10.3	5.6	7.0	33.1	11.8	8.1	6.8	35.1					14.3		15.8	63.1
PER 5 - EASTERN	17.0	1.9	11.8	55.0	13.3	3.5	11.1	37.6	21.6		14.2	72.6	19.1			90.7
PLANNING DISTRICTS NOT COTERMINOUS WITH HEALTH DISTRICTS																
ALLEGHANY/ROANOKE PLAN DISTRICT 5	23.7		38.4	57.1	22.6		24.6	72.8					223.2		628.9	
NORTHERN VIRGINIA PLAN DISTRICT 8	10.3	5.6	7.0	33.1	11.8	8.1	6.8	35.1					14.3		15.8	63.1
WEST PIEDMONT PLANNING DISTRICT 12	53.8		86.1	133.0	19.5			101.8	134.3		283.7	197.0				
RICHMOND REGIONAL PLAN DISTRICT 15	16.1	9.3	24.3	19.5	12.4	5.0	32.4		24.1	18.1	13.4	46.7				
NORTHERN NECK PLANNING DISTRICT 17	80.0	81.3		200.4					204.9	213.7		476.2				
MIDDLE PENINSULA PLAN DISTRICT 18	35.7		105.8		45.8		136.1									
CRATER PLANNING DISTRICT 19	37.5	58.3		46.2	19.9	40.5			54.9	77.0		85.8				
SOUTHEASTERN VA PLAN DISTRICT 20	14.5		8.6	55.3	9.8		8.0	35.6	19.3		10.4	70.4	26.2			136.2
PENINSULA PLANNING DISTRICT 21	21.0	6.7	10.2	57.9	22.7	12.6	19.4	43.8	21.0			81.0				
HAMPTON ROADS PLANNING DISTRICT 23	16.5	2.0	9.1	56.2	13.7	3.6	11.4	38.5	19.8		7.2	74.0	19.2			91.3

NOTE: The Colonial Peninsula Area is the Aggregate of James City County, York County, Poquoson City, and Williamsburg City.

TABLE 11
RESIDENT TOTAL TEENAGE DEATHS FROM UNINTENTIONAL INJURY BY AGE AND RACE OF DECEDENT BY HEALTH DISTRICTS AND HEALTH SERVICE AREAS, MEDICAL EXAMINER DISTRICTS, HMO AND PERINATAL REGIONS, AND PLANNING DISTRICTS
VIRGINIA, 2010

HEALTH AREAS AND DISTRICTS, HMO AND PERINATAL REGIONS, AND PLANNING DISTRICTS	TOTAL TEENAGE DEATHS BY AGE OF DECEDENT				WHITE TEENAGE DEATHS BY AGE OF DECEDENT				BLACK TEENAGE DEATHS BY AGE OF DECEDENT				OTHER TEENAGE DEATHS BY AGE OF DECEDENT			
	10-19	10-14	15-17	18-19	10-19	10-14	15-17	18-19	10-19	10-14	15-17	18-19	10-19	10-14	15-17	18-19
HEALTH DISTRICTS AND HEALTH SERVICE AREAS																
COMMONWEALTH OF VIRGINIA	114	12	40	62	92	9	34	49	21	3	6	12	1			1
HEALTH SERVICE AREA I	23	4	12	7	20	4	10	6	3		2	1				
CENTRAL SHENANDOAH DISTRICT 6	8	1	3	4	8	1	3	4								
LORD FAIRFAX DISTRICT 7	2		2		2		2									
RAPPAHANNOCK DISTRICT 16	9	1	6	2	6	1	4	1	3		2	1				
RAPPAHANNOCK/RAPIDAN DISTRICT 9	2	1	1		2	1	1									
THOMAS JEFFERSON DISTRICT 10	2	1		1	2	1		1								
HEALTH SERVICE AREA II	20	1	5	14	17	1	5	11	2			2	1			1
ALEXANDRIA CITY HEALTH DISTRICT																
ARLINGTON COUNTY HEALTH DISTRICT																
FAIRFAX HEALTH DISTRICT	12	1	3	8	12	1	3	8								
LOUDOUN COUNTY HEALTH DISTRICT	2		1	1	2		1	1								
PRINCE WILLIAM HEALTH DISTRICT	6		1	5	3		1	2	2			2	1			1
HEALTH SERVICE AREA III	22	2	9	11	20	2	8	10	2		1	1				
LENOWISCO DISTRICT 1	3		2	1	3		2	1								
CUMBERLAND PLATEAU DISTRICT 2	2	1		1	2	1		1								
MOUNT ROGERS DISTRICT 3	4		1	3	4		1	3								
NEW RIVER DISTRICT 4	4	1	1	2	4	1	1	2								
ALLEGHANY HEALTH DISTRICT																
ROANOKE CITY HEALTH DISTRICT	1			1					1			1				
CENTRAL VIRGINIA DISTRICT 11	3		2	1	3		2	1								
PITTSYLVANIA/DANVILLE HLTH DISTRICT	1			1	1			1								
WEST PIEDMONT HEALTH DISTRICT	4		3	1	3		2	1	1		1					
HEALTH SERVICE AREA IV	22	2	5	15	16	1	5	10	6	1		5				
CHESTERFIELD HEALTH DISTRICT	6	1	1	4	4	1	1	2	2			2				
CHICKAHOMINY HEALTH DISTRICT	4		1	3	3		1	2	1			1				
HENRICO COUNTY HEALTH DISTRICT	3		1	2	3		1	2								
RICHMOND CITY HEALTH DISTRICT	4	1	1	2	2		1	1	2	1		1				
CRATER HEALTH DISTRICT	3		1	2	2		1	1	1			1				
PIEDMONT DISTRICT 14																
SOUTHSIDE DISTRICT 13	2			2	2			2								
HEALTH SERVICE AREA V	27	3	9	15	19	1	6	12	8	2	3	3				
EASTERN SHORE DISTRICT 22	2		1	1	1			1	1		1					
THREE RIVERS HEALTH DISTRICT	6	3	1	2	3	1		2	3	2	1					
HAMPTON CITY HEALTH DISTRICT	2			2	1			1	1			1				
PENINSULA HEALTH DISTRICT																
CHESAPEAKE CITY HEALTH DISTRICT	3		3		2		2		1		1					
NORFOLK CITY HEALTH DISTRICT	1			1	1			1								
PORTSMOUTH CITY HEALTH DISTRICT	2			2	1			1	1			1				
VIRGINIA BEACH CITY HEALTH DISTRICT	9		4	5	8		4	4	1			1				
WESTERN TIDEWATER HEALTH DISTRICT	2			2	2			2								
NEWPORT NEWS CITY																
COLONIAL PENINSULA AREA																
UNKNOWN VA CITY OR COUNTY																
MEDICAL EXAMINER DISTRICTS, HEALTH MAINTENANCE ORGANIZATION REGIONS, AND PERINATAL REGIONS																
MED 1 - WESTERN VIRGINIA	30	3	12	15	28	3	11	14	2		1	1				
MED 2 - NORTHERN VIRGINIA	24	2	8	14	21	2	8	11	2			2	1			1
MED 3 - CENTRAL VIRGINIA	39	7	12	20	27	4	9	14	12	3	3	6				
MED 4 - TIDEWATER VIRGINIA	21		8	13	16		6	10	5		2	3				
HMO 1 - SOUTHWEST VIRGINIA	8	1	3	4	8	1	3	4								
HMO 2 - ROANOKE AREA	16	1	7	8	14	1	6	7	2		1	1				
HMO 3 - BLUE RIDGE AREA	12	3	5	4	12	3	5	4								
HMO 4 - NORTHERN VIRGINIA	26	2	9	15	20	2	7	11	5		2	3	1			1
HMO 5 - CENTRAL VIRGINIA	28	4	7	17	20	1	7	12	8	3		5				
HMO 6 - HAMPTON ROADS	24	1	9	14	18	1	6	11	6		3	3				
PER 1 - SOUTHWESTERN	18	2	7	9	16	2	6	8	2		1	1				
PER 2 - WEST CENTRAL	18	3	8	7	18	3	8	7								
PER 3 - EAST CENTRAL	37	6	12	19	25	3	9	13	12	3	3	6				
PER 4 - NORTHERN	20	1	5	14	17	1	5	11	2			2	1			1
PER 5 - EASTERN	21		8	13	16		6	10	5		2	3				
PLANNING DISTRICTS NOT COTERMINOUS WITH HEALTH DISTRICTS																
ALLEGHANY/ROANOKE PLAN DISTRICT 5	1			1					1			1				
NORTHERN VIRGINIA PLAN DISTRICT 8	20	1	5	14	17	1	5	11	2			2	1			1
WEST PIEDMONT PLANNING DISTRICT 12	5		3	2	4		2	2	1		1					
RICHMOND REGIONAL PLAN DISTRICT 15	17	2	4	11	12	1	4	7	5	1		4				
NORTHERN NECK PLANNING DISTRICT 17	2	1		1	1			1	1	1						
MIDDLE PENINSULA PLAN DISTRICT 18	4	2	1	1	2	1		1	2	1	1					
CRATER PLANNING DISTRICT 19	3		1	2	2		1	1	1			1				
SOUTHEASTERN VA PLAN DISTRICT 20	17		7	10	14		6	8	3		1	2				
PENINSULA PLANNING DISTRICT 21	2			2	1			1	1			1				
HAMPTON ROADS PLANNING DISTRICT 23	19		7	12	15		6	9	4		1	3				

NOTE: The Colonial Peninsula Area is the Aggregate of James City County, York County, Poquoson City, and Williamsburg City.

TABLE 11
RESIDENT TOTAL TEENAGE DEATH RATES PER 100,000 POPULATION FROM UNINTENTIONAL INJURY BY AGE AND RACE BY HEALTH DISTRICTS AND HEALTH SERVICE AREAS, MEDICAL EXAMINER DISTRICTS, HMO AND PERINATAL REGIONS, AND PLANNING DISTRICTS
VIRGINIA, 2010

HEALTH AREAS AND DISTRICTS, HMO AND PERINATAL REGIONS, AND PLANNING DISTRICTS	TOTAL TEENAGE DEATH RATES BY AGE OF DECEDENT				WHITE TEENAGE DEATH RATES BY AGE OF DECEDENT				BLACK TEENAGE DEATH RATES BY AGE OF DECEDENT				OTHER TEENAGE DEATH RATES BY AGE OF DECEDENT			
	10-19	10-14	15-17	18-19	10-19	10-14	15-17	18-19	10-19	10-14	15-17	18-19	10-19	10-14	15-17	18-19
HEALTH DISTRICTS AND HEALTH SERVICE AREAS																
COMMONWEALTH OF VIRGINIA	10.7	2.3	12.5	27.0	12.6	2.5	15.5	31.2	8.0	2.5	7.4	20.3	1.4			7.1
HEALTH SERVICE AREA I	13.1	4.9	23.2	16.6	13.7	5.9	23.4	17.3	12.1		26.0	17.9				
CENTRAL SHENANDOAH DISTRICT 6	19.7	6.1	29.6	28.3	21.7	6.7	32.5	31.7								
LORD FAIRFAX DISTRICT 7	6.7		21.3		7.3		23.3									
RAPPAHANNOCK DISTRICT 16	17.3	3.9	36.1	20.9	15.7	5.2	32.8	14.2	25.5		52.1	46.5				
RAPPAHANNOCK/RAPIDAN DISTRICT 9	8.7	8.4	13.9		10.3	9.9	16.5									
THOMAS JEFFERSON DISTRICT 10	6.6	7.5		11.3	8.4	9.4		15.1								
HEALTH SERVICE AREA II	7.1	0.7	5.7	31.2	8.8	1.0	8.2	36.0	4.6			26.3	2.3			14.9
ALEXANDRIA CITY HEALTH DISTRICT																
ARLINGTON COUNTY HEALTH DISTRICT																
FAIRFAX HEALTH DISTRICT	8.3	1.3	6.5	34.2	12.1	2.0	9.4	50.2								
LOUDOUN COUNTY HEALTH DISTRICT	4.5		7.3	17.8	5.8		9.4	23.2								
PRINCE WILLIAM HEALTH DISTRICT	8.9		4.8	44.1	6.8		7.4	26.9	12.0			70.3	15.6			95.1
HEALTH SERVICE AREA III	12.6	2.5	17.9	24.0	13.7	3.0	19.2	26.4	7.8		13.0	15.5				
LENOWISCO DISTRICT 1	26.1		58.6	38.5	27.1		59.9	41.5								
CUMBERLAND PLATEAU DISTRICT 2	14.8	15.1		37.1	15.2	15.5		38.5								
MOUNT ROGERS DISTRICT 3	17.4		14.0	64.6	18.2		14.6	68.5								
NEW RIVER DISTRICT 4	15.1	11.5	18.7	16.0	16.7	12.5	20.3	18.2								
ALLEGHANY HEALTH DISTRICT																
ROANOKE CITY HEALTH DISTRICT	9.4			45.7					21.4			102.5				
CENTRAL VIRGINIA DISTRICT 11	8.4		20.0	9.7	11.0		26.5	12.3								
PITTSYLVANIA/DANVILLE HLTH DISTRICT	7.6			38.3	13.0			67.8								
WEST PIEDMONT HEALTH DISTRICT	23.4		55.9	28.4	22.5		47.5	38.7	27.7		91.1					
HEALTH SERVICE AREA IV	11.8	2.3	8.8	36.5	14.8	1.9	15.3	44.2	8.4	3.1		29.9				
CHESTERFIELD HEALTH DISTRICT	10.8	3.7	5.6	38.3	10.7	5.2	8.2	33.0	12.5			49.4				
CHICKAHOMINY HEALTH DISTRICT	18.9		14.7	81.3	16.9		17.8	65.7	34.7			181.2				
HENRICO COUNTY HEALTH DISTRICT	7.5		7.7	29.8	13.5		14.0	57.5								
RICHMOND CITY HEALTH DISTRICT	16.0	10.9	17.3	20.0	25.7		86.9	22.2	12.4	14.5		21.3				
CRATER HEALTH DISTRICT	15.3		16.3	48.4	23.5		37.8	58.1	9.3			42.4				
PIEDMONT DISTRICT 14																
SOUTHSIDE DISTRICT 13	18.8			96.5	37.4			215.5								
HEALTH SERVICE AREA V	11.0	2.6	12.1	26.8	13.8	1.5	14.5	38.9	8.2	4.4	10.1	13.2				
EASTERN SHORE DISTRICT 22	39.0		63.5	95.1	31.6			161.6	52.9		173.6					
THREE RIVERS HEALTH DISTRICT	35.7	36.9	18.3	62.3	24.6	16.6		88.9	70.3	101.2	71.2					
HAMPTON CITY HEALTH DISTRICT	10.6			41.1	16.1			75.9	8.2			29.3				
PENINSULA HEALTH DISTRICT																
CHESAPEAKE CITY HEALTH DISTRICT	8.8		27.6		9.5		29.9		8.6		26.8					
NORFOLK CITY HEALTH DISTRICT	3.2			9.3	8.6			21.4								
PORTSMOUTH CITY HEALTH DISTRICT	16.9			77.6	27.2			112.1	12.5			60.8				
VIRGINIA BEACH CITY HEALTH DISTRICT	15.1		21.5	42.3	20.7		33.1	52.6	6.2			29.5				
WESTERN TIDEWATER HEALTH DISTRICT	9.9			56.2	18.9			112.5								
NEWPORT NEWS CITY																
COLONIAL PENINSULA AREA																
UNKNOWN VA CITY OR COUNTY																
MEDICAL EXAMINER DISTRICTS, HEALTH MAINTENANCE ORGANIZATION REGIONS, AND PERINATAL REGIONS																
MED 1 - WESTERN VIRGINIA	13.9	3.2	19.9	25.1	15.3	3.7	21.6	27.7	7.0		11.9	13.5				
MED 2 - NORTHERN VIRGINIA	7.2	1.2	7.7	25.6	8.7	1.6	10.6	28.2	4.1			23.1	2.3			14.5
MED 3 - CENTRAL VIRGINIA	13.2	5.0	13.3	30.2	14.2	4.4	15.6	34.0	12.7	6.9	10.2	27.7				
MED 4 - TIDEWATER VIRGINIA	9.6		12.1	26.3	13.7		17.1	38.5	5.5		7.2	14.1				
HMO 1 - SOUTHWEST VIRGINIA	18.0	4.7	22.0	43.1	18.8	4.8	22.8	45.7								
HMO 2 - ROANOKE AREA	11.2	1.6	17.5	20.2	12.5	2.0	19.4	22.1	7.4		12.1	15.1				
HMO 3 - BLUE RIDGE AREA	10.8	6.0	15.9	13.6	12.4	6.8	18.2	16.0								
HMO 4 - NORTHERN VIRGINIA	8.0	1.2	8.8	28.1	8.8	1.7	9.8	29.9	9.4		11.8	31.9	2.2			14.2
HMO 5 - CENTRAL VIRGINIA	13.9	4.2	11.4	38.9	16.7	1.7	19.2	48.8	10.8	8.9		28.9				
HMO 6 - HAMPTON ROADS	10.1	0.9	12.5	25.7	13.6	1.6	15.1	36.7	6.3		10.3	13.5				
PER 1 - SOUTHWESTERN	14.3	3.5	19.3	27.5	14.5	4.0	18.8	28.2	15.6		26.4	29.8				
PER 2 - WEST CENTRAL	10.4	3.8	16.3	15.3	12.6	4.6	19.8	18.8								
PER 3 - EAST CENTRAL	14.5	4.9	15.3	35.3	15.8	3.9	18.4	40.7	13.8	7.5	11.0	30.3				
PER 4 - NORTHERN	7.1	0.7	5.7	31.2	8.8	1.0	8.2	36.0	4.6			26.3	2.3			14.9
PER 5 - EASTERN	9.2		11.6	24.6	12.8		16.0	34.9	5.4		7.0	13.8				
PLANNING DISTRICTS NOT COTERMINOUS WITH HEALTH DISTRICTS																
ALLEGHANY/ROANOKE PLAN DISTRICT 5	2.9			14.6					15.9			77.3				
NORTHERN VIRGINIA PLAN DISTRICT 8	7.1	0.7	5.7	31.2	8.8	1.0	8.2	36.0	4.6			26.3	2.3			14.9
WEST PIEDMONT PLANNING DISTRICT 12	16.5		32.0	32.6	19.0		30.7	49.3	11.2		36.2					
RICHMOND REGIONAL PLAN DISTRICT 15	12.2	3.0	9.4	36.1	14.4	2.4	15.7	41.8	10.0	4.4		33.1				
NORTHERN NECK PLANNING DISTRICT 17	38.3	39.5		94.9	31.7			162.6	50.0	106.0						
MIDDLE PENINSULA PLAN DISTRICT 18	34.6	35.7	26.2	46.4	22.1	22.5		61.2	88.3	96.7	130.5					
CRATER PLANNING DISTRICT 19	13.7		14.6	44.1	19.3		31.0	48.8	9.0			41.4				
SOUTHEASTERN VA PLAN DISTRICT 20	10.9		14.8	28.7	16.4		23.3	42.7	4.8		5.2	13.8				
PENINSULA PLANNING DISTRICT 21	3.0			11.8	2.8			10.8	3.5			14.5				
HAMPTON ROADS PLANNING DISTRICT 23	8.5		10.4	23.2	12.3		16.5	32.1	4.4		3.6	14.0				

NOTE: The Colonial Peninsula Area is the Aggregate of James City County, York County, Poquoson City, and Williamsburg City.

TABLE 12
RESIDENT TOTAL TEENAGE DEATHS FROM INTENTIONAL SELF-HARM (SUICIDE) BY AGE AND RACE OF DECEDENT BY HEALTH DISTRICTS AND HEALTH SERVICE AREAS, MEDICAL EXAMINER DISTRICTS, HMO AND PERINATAL REGIONS, AND PLANNING DISTRICTS
VIRGINIA, 2010

HEALTH AREAS AND DISTRICTS, HMO AND PERINATAL REGIONS, AND PLANNING DISTRICTS	TOTAL TEENAGE DEATHS BY AGE OF DECEDENT				WHITE TEENAGE DEATHS BY AGE OF DECEDENT				BLACK TEENAGE DEATHS BY AGE OF DECEDENT				OTHER TEENAGE DEATHS BY AGE OF DECEDENT			
	10-19	10-14	15-17	18-19	10-19	10-14	15-17	18-19	10-19	10-14	15-17	18-19	10-19	10-14	15-17	18-19
HEALTH DISTRICTS AND HEALTH SERVICE AREAS																
COMMONWEALTH OF VIRGINIA	41	4	19	18	38	3	18	17	2	1	1		1			1
HEALTH SERVICE AREA I	9	2	4	3	8	2	4	2					1			1
CENTRAL SHENANDOAH DISTRICT 6	1		1		1		1									
LORD FAIRFAX DISTRICT 7	1	1			1	1										
RAPPAHANNOCK DISTRICT 16	4		2	2	3		2	1					1			1
RAPPAHANNOCK/RAPIDAN DISTRICT 9	2		1	1	2		1	1								
THOMAS JEFFERSON DISTRICT 10	1	1			1	1										
HEALTH SERVICE AREA II	13		4	9	13		4	9								
ALEXANDRIA CITY HEALTH DISTRICT	1			1	1			1								
ARLINGTON COUNTY HEALTH DISTRICT																
FAIRFAX HEALTH DISTRICT	6		1	5	6		1	5								
LOUDOUN COUNTY HEALTH DISTRICT	2		1	1	2		1	1								
PRINCE WILLIAM HEALTH DISTRICT	4		2	2	4		2	2								
HEALTH SERVICE AREA III	7	1	2	4	6		2	4	1	1						
LENOWISCO DISTRICT 1																
CUMBERLAND PLATEAU DISTRICT 2	1			1	1			1								
MOUNT ROGERS DISTRICT 3																
NEW RIVER DISTRICT 4	1			1	1			1								
ALLEGHANY HEALTH DISTRICT	1		1		1		1									
ROANOKE CITY HEALTH DISTRICT																
CENTRAL VIRGINIA DISTRICT 11	3	1	1	1	2		1	1	1	1						
PITTSYLVANIA/DANVILLE HLTH DISTRICT																
WEST PIEDMONT HEALTH DISTRICT	1			1	1			1								
HEALTH SERVICE AREA IV	3		3		3		3									
CHESTERFIELD HEALTH DISTRICT	1		1		1		1									
CHICKAHOMINY HEALTH DISTRICT																
HENRICO COUNTY HEALTH DISTRICT																
RICHMOND CITY HEALTH DISTRICT	1		1		1		1									
CRATER HEALTH DISTRICT	1		1		1		1									
PIEDMONT DISTRICT 14																
SOUTHSIDE DISTRICT 13																
HEALTH SERVICE AREA V	9	1	6	2	8	1	5	2	1		1					
EASTERN SHORE DISTRICT 22																
THREE RIVERS HEALTH DISTRICT	2		2		2		2									
HAMPTON CITY HEALTH DISTRICT																
PENINSULA HEALTH DISTRICT	4		2	2	4		2	2								
CHESAPEAKE CITY HEALTH DISTRICT																
NORFOLK CITY HEALTH DISTRICT																
PORTSMOUTH CITY HEALTH DISTRICT																
VIRGINIA BEACH CITY HEALTH DISTRICT	3	1	2		2	1	1		1		1					
WESTERN TIDEWATER HEALTH DISTRICT																
NEWPORT NEWS CITY																
COLONIAL PENINSULA AREA	4		2	2	4		2	2								
UNKNOWN VA CITY OR COUNTY																
MEDICAL EXAMINER DISTRICTS, HEALTH MAINTENANCE ORGANIZATION REGIONS, AND PERINATAL REGIONS																
MED 1 - WESTERN VIRGINIA	8	1	3	4	7		3	4	1	1						
MED 2 - NORTHERN VIRGINIA	16	1	5	10	16	1	5	10								
MED 3 - CENTRAL VIRGINIA	12	1	8	3	11	1	8	2					1			1
MED 4 - TIDEWATER VIRGINIA	5	1	3	1	4	1	2	1	1		1					
HMO 1 - SOUTHWEST VIRGINIA	1			1	1			1								
HMO 2 - ROANOKE AREA	7	1	3	3	6		3	3	1	1						
HMO 3 - BLUE RIDGE AREA	3	1	1	1	3	1	1	1								
HMO 4 - NORTHERN VIRGINIA	15		5	10	15		5	10								
HMO 5 - CENTRAL VIRGINIA	6	1	4	1	5	1	4						1			1
HMO 6 - HAMPTON ROADS	9	1	6	2	8	1	5	2	1		1					
PER 1 - SOUTHWESTERN	4		1	3	4		1	3								
PER 2 - WEST CENTRAL	8	3	3	2	7	2	3	2	1	1						
PER 3 - EAST CENTRAL	9		7	2	8		7	1					1			1
PER 4 - NORTHERN	13		4	9	13		4	9								
PER 5 - EASTERN	7	1	4	2	6	1	3	2	1		1					
PLANNING DISTRICTS NOT COTERMINOUS WITH HEALTH DISTRICTS																
ALLEGHANY/ROANOKE PLAN DISTRICT 5	1		1		1		1									
NORTHERN VIRGINIA PLAN DISTRICT 8	13		4	9	13		4	9								
WEST PIEDMONT PLANNING DISTRICT 12	1			1	1			1								
RICHMOND REGIONAL PLAN DISTRICT 15	2		2		2		2									
NORTHERN NECK PLANNING DISTRICT 17																
MIDDLE PENINSULA PLAN DISTRICT 18	2		2		2		2									
CRATER PLANNING DISTRICT 19	1		1		1		1									
SOUTHEASTERN VA PLAN DISTRICT 20	3	1	2		2	1	1		1		1					
PENINSULA PLANNING DISTRICT 21	4		2	2	4		2	2								
HAMPTON ROADS PLANNING DISTRICT 23	7	1	4	2	6	1	3	2	1		1					

NOTE: The Colonial Peninsula Area is the Aggregate of James City County, York County, Poquoson City, and Williamsburg City.

TABLE 12
RESIDENT TOTAL TEENAGE DEATH RATES PER 100,000 POPULATION FROM SUICIDE BY AGE AND RACE OF DECEDENT BY HEALTH DISTRICTS AND HEALTH SERVICE AREAS, MEDICAL EXAMINER DISTRICTS, HMO AND PERINATAL REGIONS, AND PLANNING DISTRICTS
VIRGINIA, 2010

HEALTH AREAS AND DISTRICTS, HMO AND PERINATAL REGIONS, AND PLANNING DISTRICTS	TOTAL TEENAGE DEATH RATES BY AGE OF DECEDENT				WHITE TEENAGE DEATH RATES BY AGE OF DECEDENT				BLACK TEENAGE DEATH RATES BY AGE OF DECEDENT				OTHER TEENAGE DEATH RATES BY AGE OF DECEDENT			
	10-19	10-14	15-17	18-19	10-19	10-14	15-17	18-19	10-19	10-14	15-17	18-19	10-19	10-14	15-17	18-19
HEALTH DISTRICTS AND HEALTH SERVICE AREAS																
COMMONWEALTH OF VIRGINIA	3.9	0.8	5.9	7.8	5.2	0.8	8.2	10.8	0.8	0.8	1.2		1.4			7.1
HEALTH SERVICE AREA I	5.1	2.4	7.7	7.1	5.5	2.9	9.4	5.8					18.1			52.1
CENTRAL SHENANDOAH DISTRICT 6	2.5		9.9		2.7		10.8									
LORD FAIRFAX DISTRICT 7	3.3	6.8			3.6	7.4										
RAPPAHANNOCK DISTRICT 16	7.7		12.0	20.9	7.8		16.4	14.2					51.2			272.5
RAPPAHANNOCK/RAPIDAN DISTRICT 9	8.7		13.9	25.9	10.3		16.5	31.7								
THOMAS JEFFERSON DISTRICT 10	3.3	7.5			4.2	9.4										
HEALTH SERVICE AREA II	4.6		4.5	20.0	6.7		6.6	29.4								
ALEXANDRIA CITY HEALTH DISTRICT	10.4			51.8	18.0			90.4								
ARLINGTON COUNTY HEALTH DISTRICT																
FAIRFAX HEALTH DISTRICT	4.2		2.2	21.3	6.1		3.1	31.4								
LOUDOUN COUNTY HEALTH DISTRICT	4.5		7.3	17.8	5.8		9.4	23.2								
PRINCE WILLIAM HEALTH DISTRICT	5.9		9.6	17.6	9.0		14.7	26.9								
HEALTH SERVICE AREA III	4.0	1.3	4.0	8.7	4.1		4.8	10.5	3.9	8.7						
LENOWISCO DISTRICT 1																
CUMBERLAND PLATEAU DISTRICT 2	7.4			37.1	7.6			38.5								
MOUNT ROGERS DISTRICT 3																
NEW RIVER DISTRICT 4	3.8			8.0	4.2			9.1								
ALLEGHANY HEALTH DISTRICT	4.2		13.5		4.6		14.9									
ROANOKE CITY HEALTH DISTRICT																
CENTRAL VIRGINIA DISTRICT 11	8.4	6.5	10.0	9.7	7.3		13.3	12.3	13.4	30.5						
PITTSYLVANIA/DANVILLE HLTH DISTRICT																
WEST PIEDMONT HEALTH DISTRICT	5.8			28.4	7.5			38.7								
HEALTH SERVICE AREA IV	1.6		5.3		2.8		9.2									
CHESTERFIELD HEALTH DISTRICT	1.8		5.6		2.7		8.2									
CHICKAHOMINY HEALTH DISTRICT																
HENRICO COUNTY HEALTH DISTRICT																
RICHMOND CITY HEALTH DISTRICT	4.0		17.3		12.9		86.9									
CRATER HEALTH DISTRICT	5.1		16.3		11.8		37.8									
PIEDMONT DISTRICT 14																
SOUTHSIDE DISTRICT 13																
HEALTH SERVICE AREA V	3.7	0.9	8.0	3.6	5.8	1.5	12.1	6.5	1.0		3.4					
EASTERN SHORE DISTRICT 22																
THREE RIVERS HEALTH DISTRICT	11.9		36.6		16.4		50.6									
HAMPTON CITY HEALTH DISTRICT																
PENINSULA HEALTH DISTRICT	8.2		13.8	16.6	13.3		22.9	25.1								
CHESAPEAKE CITY HEALTH DISTRICT																
NORFOLK CITY HEALTH DISTRICT																
PORTSMOUTH CITY HEALTH DISTRICT																
VIRGINIA BEACH CITY HEALTH DISTRICT	5.0	3.4	10.8		5.2	5.2	8.3		6.2		19.7					
WESTERN TIDEWATER HEALTH DISTRICT																
NEWPORT NEWS CITY																
COLONIAL PENINSULA AREA	17.0		27.9	36.6	21.4		35.0	46.3								
UNKNOWN VA CITY OR COUNTY																
MEDICAL EXAMINER DISTRICTS, HEALTH MAINTENANCE ORGANIZATION REGIONS, AND PERINATAL REGIONS																
MED 1 - WESTERN VIRGINIA	3.7	1.1	5.0	6.7	3.8		5.9	7.9	3.5	8.0						
MED 2 - NORTHERN VIRGINIA	4.8	0.6	4.8	18.3	6.7	0.8	6.6	25.6								
MED 3 - CENTRAL VIRGINIA	4.1	0.7	8.9	4.5	5.8	1.1	13.9	4.9					8.9			30.4
MED 4 - TIDEWATER VIRGINIA	2.3	1.0	4.5	2.0	3.4	1.8	5.7	3.9	1.1		3.6					
HMO 1 - SOUTHWEST VIRGINIA	2.3			10.8	2.3			11.4								
HMO 2 - ROANOKE AREA	4.9	1.6	7.5	7.6	5.4		9.7	9.5	3.7	8.2						
HMO 3 - BLUE RIDGE AREA	2.7	2.0	3.2	3.4	3.1	2.3	3.6	4.0								
HMO 4 - NORTHERN VIRGINIA	4.6		4.9	18.8	6.6		7.0	27.1								
HMO 5 - CENTRAL VIRGINIA	3.0	1.0	6.5	2.3	4.2	1.7	11.0						13.9			55.3
HMO 6 - HAMPTON ROADS	3.8	0.9	8.3	3.7	6.1	1.6	12.6	6.7	1.0		3.4					
PER 1 - SOUTHWESTERN	3.2		2.8	9.2	3.6		3.1	10.6								
PER 2 - WEST CENTRAL	4.6	3.8	6.1	4.4	4.9	3.1	7.4	5.4	3.9	8.7						
PER 3 - EAST CENTRAL	3.5		8.9	3.7	5.1		14.3	3.1					11.0			46.0
PER 4 - NORTHERN	4.6		4.5	20.0	6.7		6.6	29.4								
PER 5 - EASTERN	3.1	0.9	5.8	3.8	4.8	1.7	8.0	7.0	1.1		3.5					
PLANNING DISTRICTS NOT COTERMINOUS WITH HEALTH DISTRICTS																
ALLEGHANY/ROANOKE PLAN DISTRICT 5	2.9		9.3		3.7		11.9									
NORTHERN VIRGINIA PLAN DISTRICT 8	4.6		4.5	20.0	6.7		6.6	29.4								
WEST PIEDMONT PLANNING DISTRICT 12	3.3			16.3	4.8			24.6								
RICHMOND REGIONAL PLAN DISTRICT 15	1.4		4.7		2.4		7.8									
NORTHERN NECK PLANNING DISTRICT 17																
MIDDLE PENINSULA PLAN DISTRICT 18	17.3		52.4		22.1		67.3									
CRATER PLANNING DISTRICT 19	4.6		14.6		9.7		31.0									
SOUTHEASTERN VA PLAN DISTRICT 20	1.9	1.4	4.2		2.3	2.4	3.9		1.6		5.2					
PENINSULA PLANNING DISTRICT 21	5.9		9.9	11.8	11.0		18.7	21.5								
HAMPTON ROADS PLANNING DISTRICT 23	3.1	1.0	5.9	3.9	4.9	1.7	8.2	7.1	1.1		3.6					

NOTE: The Colonial Peninsula Area is the Aggregate of James City County, York County, Poquoson City, and Williamsburg City.

TABLE 13
RESIDENT TOTAL TEENAGE DEATHS FROM HOMICIDE AND LEGAL INTERVENTION BY AGE AND RACE OF DECEDENT BY HEALTH DISTRICTS AND HEALTH SERVICE AREAS, MEDICAL EXAMINER DISTRICTS, HMO AND PERINATAL REGIONS, AND PLANNING DISTRICTS
VIRGINIA, 2010

HEALTH AREAS AND DISTRICTS, HMO AND PERINATAL REGIONS, AND PLANNING DISTRICTS	TOTAL TEENAGE DEATHS BY AGE OF DECEDENT				WHITE TEENAGE DEATHS BY AGE OF DECEDENT				BLACK TEENAGE DEATHS BY AGE OF DECEDENT				OTHER TEENAGE DEATHS BY AGE OF DECEDENT			
	10-19	10-14	15-17	18-19	10-19	10-14	15-17	18-19	10-19	10-14	15-17	18-19	10-19	10-14	15-17	18-19
HEALTH DISTRICTS AND HEALTH SERVICE AREAS																
COMMONWEALTH OF VIRGINIA	41		15	26	18		10	8	21		4	17	2		1	1
HEALTH SERVICE AREA I	1			1	1			1								
CENTRAL SHENANDOAH DISTRICT 6																
LORD FAIRFAX DISTRICT 7																
RAPPAHANNOCK DISTRICT 16																
RAPPAHANNOCK/RAPIDAN DISTRICT 9																
THOMAS JEFFERSON DISTRICT 10	1			1	1			1								
HEALTH SERVICE AREA II	7		4	3	5		3	2					2		1	1
ALEXANDRIA CITY HEALTH DISTRICT																
ARLINGTON COUNTY HEALTH DISTRICT																
FAIRFAX HEALTH DISTRICT	6		3	3	4		2	2					2		1	1
LOUDOUN COUNTY HEALTH DISTRICT																
PRINCE WILLIAM HEALTH DISTRICT	1		1		1		1									
HEALTH SERVICE AREA III	7		3	4	5		2	3	2		1	1				
LENOWISCO DISTRICT 1																
CUMBERLAND PLATEAU DISTRICT 2																
MOUNT ROGERS DISTRICT 3																
NEW RIVER DISTRICT 4																
ALLEGHANY HEALTH DISTRICT																
ROANOKE CITY HEALTH DISTRICT	2		1	1	1			1	1		1					
CENTRAL VIRGINIA DISTRICT 11	3		2	1	2		2		1			1				
PITTSYLVANIA/DANVILLE HLTH DISTRICT																
WEST PIEDMONT HEALTH DISTRICT	2			2	2			2								
HEALTH SERVICE AREA IV	7		2	5	2		2		5			5				
CHESTERFIELD HEALTH DISTRICT	2			2					2			2				
CHICKAHOMINY HEALTH DISTRICT																
HENRICO COUNTY HEALTH DISTRICT	1			1					1			1				
RICHMOND CITY HEALTH DISTRICT	2			2					2			2				
CRATER HEALTH DISTRICT																
PIEDMONT DISTRICT 14	1		1		1		1									
SOUTHSIDE DISTRICT 13	1		1		1		1									
HEALTH SERVICE AREA V	19		6	13	5		3	2	14		3	11				
EASTERN SHORE DISTRICT 22																
THREE RIVERS HEALTH DISTRICT	2		1	1	1		1		1			1				
HAMPTON CITY HEALTH DISTRICT	1			1					1			1				
PENINSULA HEALTH DISTRICT	3			3					3			3				
CHESAPEAKE CITY HEALTH DISTRICT	3		2	1	2		1	1	1		1					
NORFOLK CITY HEALTH DISTRICT	5		1	4	1			1	4		1	3				
PORTSMOUTH CITY HEALTH DISTRICT	1			1					1			1				
VIRGINIA BEACH CITY HEALTH DISTRICT	2		1	1	1		1		1			1				
WESTERN TIDEWATER HEALTH DISTRICT	2		1	1					2		1	1				
NEWPORT NEWS CITY	3			3					3			3				
COLONIAL PENINSULA AREA																
UNKNOWN VA CITY OR COUNTY																
MEDICAL EXAMINER DISTRICTS, HEALTH MAINTENANCE ORGANIZATION REGIONS, AND PERINATAL REGIONS																
MED 1 - WESTERN VIRGINIA	7		3	4	5		2	3	2		1	1				
MED 2 - NORTHERN VIRGINIA	7		4	3	5		3	2					2		1	1
MED 3 - CENTRAL VIRGINIA	10		3	7	4		3	1	6			6				
MED 4 - TIDEWATER VIRGINIA	17		5	12	4		2	2	13		3	10				
HMO 1 - SOUTHWEST VIRGINIA																
HMO 2 - ROANOKE AREA	7		3	4	5		2	3	2		1	1				
HMO 3 - BLUE RIDGE AREA	1			1	1			1								
HMO 4 - NORTHERN VIRGINIA	7		4	3	5		3	2					2		1	1
HMO 5 - CENTRAL VIRGINIA	9		3	6	3		3		6			6				
HMO 6 - HAMPTON ROADS	17		5	12	4		2	2	13		3	10				
PER 1 - SOUTHWESTERN	4		1	3	3			3	1		1					
PER 2 - WEST CENTRAL	4		2	2	3		2	1	1			1				
PER 3 - EAST CENTRAL	9		3	6	3		3		6			6				
PER 4 - NORTHERN	7		4	3	5		3	2					2		1	1
PER 5 - EASTERN	17		5	12	4		2	2	13		3	10				
PLANNING DISTRICTS NOT COTERMINOUS WITH HEALTH DISTRICTS																
ALLEGHANY/ROANOKE PLAN DISTRICT 5	2		1	1	1			1	1		1					
NORTHERN VIRGINIA PLAN DISTRICT 8	7		4	3	5		3	2					2		1	1
WEST PIEDMONT PLANNING DISTRICT 12	2			2	2			2								
RICHMOND REGIONAL PLAN DISTRICT 15	5			5					5			5				
NORTHERN NECK PLANNING DISTRICT 17	1			1					1			1				
MIDDLE PENINSULA PLAN DISTRICT 18	1		1		1		1									
CRATER PLANNING DISTRICT 19																
SOUTHEASTERN VA PLAN DISTRICT 20	13		5	8	4		2	2	9		3	6				
PENINSULA PLANNING DISTRICT 21	4			4					4			4				
HAMPTON ROADS PLANNING DISTRICT 23	17		5	12	4		2	2	13		3	10				

NOTE: The Colonial Peninsula Area is the Aggregate of James City County, York County, Poquoson City, and Williamsburg City.

TABLE 13
RESIDENT TEENAGE DEATH RATES PER 100,000 POPULATION FROM HOMICIDE AND LEGAL INTERVENTION BY AGE AND RACE BY HEALTH DISTRICTS AND HEALTH SERVICE AREAS, MEDICAL EXAMINER DISTRICTS, HMO AND PERINATAL REGIONS, AND PLANNING DISTRICTS
VIRGINIA, 2010

HEALTH AREAS AND DISTRICTS, HMO AND PERINATAL REGIONS, AND PLANNING DISTRICTS	TOTAL TEENAGE DEATH RATES BY AGE OF DECEDENT				WHITE TEENAGE DEATH RATES BY AGE OF DECEDENT				BLACK TEENAGE DEATH RATES BY AGE OF DECEDENT				OTHER TEENAGE DEATH RATES BY AGE OF DECEDENT			
	10-19	10-14	15-17	18-19	10-19	10-14	15-17	18-19	10-19	10-14	15-17	18-19	10-19	10-14	15-17	18-19
HEALTH DISTRICTS AND HEALTH SERVICE AREAS																
COMMONWEALTH OF VIRGINIA	3.9		4.7	11.3	2.5		4.6	5.1	8.0		4.9	28.8	2.9		4.9	7.1
HEALTH SERVICE AREA I	0.6			2.4	0.7			2.9								
CENTRAL SHENANDOAH DISTRICT 6																
LORD FAIRFAX DISTRICT 7																
RAPPAHANNOCK DISTRICT 16																
RAPPAHANNOCK/RAPIDAN DISTRICT 9																
THOMAS JEFFERSON DISTRICT 10	3.3			11.3	4.2			15.1								
HEALTH SERVICE AREA II	2.5		4.5	6.7	2.6		4.9	6.5					4.6		7.6	14.9
ALEXANDRIA CITY HEALTH DISTRICT																
ARLINGTON COUNTY HEALTH DISTRICT																
FAIRFAX HEALTH DISTRICT	4.2		6.5	12.8	4.0		6.3	12.6					7.1		11.4	22.2
LOUDOUN COUNTY HEALTH DISTRICT																
PRINCE WILLIAM HEALTH DISTRICT	1.5		4.8		2.3		7.4									
HEALTH SERVICE AREA III	4.0		6.0	8.7	3.4		4.8	7.9	7.8		13.0	15.5				
LENOWISCO DISTRICT 1																
CUMBERLAND PLATEAU DISTRICT 2																
MOUNT ROGERS DISTRICT 3																
NEW RIVER DISTRICT 4																
ALLEGHANY HEALTH DISTRICT																
ROANOKE CITY HEALTH DISTRICT	18.7		30.1	45.7	17.6			86.7	21.4		66.4					
CENTRAL VIRGINIA DISTRICT 11	8.4		20.0	9.7	7.3		26.5		13.4			50.2				
PITTSYLVANIA/DANVILLE HLTH DISTRICT																
WEST PIEDMONT HEALTH DISTRICT	11.7			56.8	15.0			77.4								
HEALTH SERVICE AREA IV	3.8		3.5	12.2	1.9		6.1		7.0			29.9				
CHESTERFIELD HEALTH DISTRICT	3.6			19.1					12.5			49.4				
CHICKAHOMINY HEALTH DISTRICT																
HENRICO COUNTY HEALTH DISTRICT	2.5			14.9					6.5			35.2				
RICHMOND CITY HEALTH DISTRICT	8.0			20.0					12.4			42.6				
CRATER HEALTH DISTRICT																
PIEDMONT DISTRICT 14	7.2		26.0		11.2		44.2									
SOUTHSIDE DISTRICT 13	9.4		30.2		18.7		59.9									
HEALTH SERVICE AREA V	7.7		8.0	23.2	3.6		7.2	6.5	14.4		10.1	48.6				
EASTERN SHORE DISTRICT 22																
THREE RIVERS HEALTH DISTRICT	11.9		18.3	31.2	8.2		25.3		23.4			113.0				
HAMPTON CITY HEALTH DISTRICT	5.3			20.5					8.2			29.3				
PENINSULA HEALTH DISTRICT	6.2			24.9					18.4			86.5				
CHESAPEAKE CITY HEALTH DISTRICT	8.8		18.4	16.3	9.5		14.9	26.6	8.6		26.8					
NORFOLK CITY HEALTH DISTRICT	16.2		12.9	37.2	8.6			21.4	22.4		20.7	53.9				
PORTSMOUTH CITY HEALTH DISTRICT	8.4			38.8					12.5			60.8				
VIRGINIA BEACH CITY HEALTH DISTRICT	3.4		5.4	8.5	2.6		8.3		6.2			29.5				
WESTERN TIDEWATER HEALTH DISTRICT	9.9		15.3	28.1					21.7		33.1	58.1				
NEWPORT NEWS CITY	11.9			45.7					23.3			111.6				
COLONIAL PENINSULA AREA																
UNKNOWN VA CITY OR COUNTY																
MEDICAL EXAMINER DISTRICTS, HEALTH MAINTENANCE ORGANIZATION REGIONS, AND PERINATAL REGIONS																
MED 1 - WESTERN VIRGINIA	3.3		5.0	6.7	2.7		3.9	5.9	7.0		11.9	13.5				
MED 2 - NORTHERN VIRGINIA	2.1		3.8	5.5	2.1		4.0	5.1					4.5		7.4	14.5
MED 3 - CENTRAL VIRGINIA	3.4		3.3	10.6	2.1		5.2	2.4	6.4			27.7				
MED 4 - TIDEWATER VIRGINIA	7.8		7.6	24.3	3.4		5.7	7.7	14.2		10.8	47.0				
HMO 1 - SOUTHWEST VIRGINIA																
HMO 2 - ROANOKE AREA	4.9		7.5	10.1	4.5		6.5	9.5	7.4		12.1	15.1				
HMO 3 - BLUE RIDGE AREA	0.9			3.4	1.0			4.0								
HMO 4 - NORTHERN VIRGINIA	2.2		3.9	5.6	2.2		4.2	5.4					4.5		7.3	14.2
HMO 5 - CENTRAL VIRGINIA	4.5		4.9	13.7	2.5		8.2		8.1			34.6				
HMO 6 - HAMPTON ROADS	7.1		6.9	22.0	3.0		5.0	6.7	13.6		10.3	45.0				
PER 1 - SOUTHWESTERN	3.2		2.8	9.2	2.7			10.6	7.8		26.4					
PER 2 - WEST CENTRAL	2.3		4.1	4.4	2.1		5.0	2.7	3.9			15.3				
PER 3 - EAST CENTRAL	3.5		3.8	11.1	1.9		6.1		6.9			30.3				
PER 4 - NORTHERN	2.5		4.5	6.7	2.6		4.9	6.5					4.6		7.6	14.9
PER 5 - EASTERN	7.4		7.2	22.7	3.2		5.3	7.0	13.9		10.6	45.9				
PLANNING DISTRICTS NOT COTERMINOUS WITH HEALTH DISTRICTS																
ALLEGHANY/ROANOKE PLAN DISTRICT 5	5.8		9.3	14.6	3.7			18.5	15.9		49.5					
NORTHERN VIRGINIA PLAN DISTRICT 8	2.5		4.5	6.7	2.6		4.9	6.5					4.6		7.6	14.9
WEST PIEDMONT PLANNING DISTRICT 12	6.6			32.6	9.5			49.3								
RICHMOND REGIONAL PLAN DISTRICT 15	3.6			16.4					10.0			41.4				
NORTHERN NECK PLANNING DISTRICT 17	19.1			94.9					50.0			237.5				
MIDDLE PENINSULA PLAN DISTRICT 18	8.6		26.2		11.0		33.6									
CRATER PLANNING DISTRICT 19																
SOUTHEASTERN VA PLAN DISTRICT 20	8.3		10.6	23.0	4.7		7.8	10.7	14.3		15.6	41.5				
PENINSULA PLANNING DISTRICT 21	5.9			23.7					14.0			58.1				
HAMPTON ROADS PLANNING DISTRICT 23	7.6		7.4	23.2	3.3		5.5	7.1	14.2		10.8	46.8				

NOTE: The Colonial Peninsula Area is the Aggregate of James City County, York County, Poquoson City, and Williamsburg City.

TABLE 14
RESIDENT TOTAL TEENAGE DEATHS FROM NATURAL CAUSES BY AGE AND RACE OF DECEDENT BY HEALTH DISTRICTS AND HEALTH SERVICE AREAS, MEDICAL EXAMINER DISTRICTS, HMO AND PERINATAL REGIONS, AND PLANNING DISTRICTS
VIRGINIA, 2010

HEALTH AREAS AND DISTRICTS, HMO AND PERINATAL REGIONS, AND PLANNING DISTRICTS	TOTAL TEENAGE DEATHS BY AGE OF DECEDENT				WHITE TEENAGE DEATHS BY AGE OF DECEDENT				BLACK TEENAGE DEATHS BY AGE OF DECEDENT				OTHER TEENAGE DEATHS BY AGE OF DECEDENT			
	10-19	10-14	15-17	18-19	10-19	10-14	15-17	18-19	10-19	10-14	15-17	18-19	10-19	10-14	15-17	18-19
HEALTH DISTRICTS AND HEALTH SERVICE AREAS																
COMMONWEALTH OF VIRGINIA	89	28	27	34	50	18	16	16	34	9	10	15	5	1	1	3
HEALTH SERVICE AREA I	11	5	3	3	11	5	3	3								
CENTRAL SHENANDOAH DISTRICT 6	1		1		1		1									
LORD FAIRFAX DISTRICT 7	3	1	1	1	3	1	1	1								
RAPPAHANNOCK DISTRICT 16	3	1		2	3	1		2								
RAPPAHANNOCK/RAPIDAN DISTRICT 9	1		1		1		1									
THOMAS JEFFERSON DISTRICT 10	3	3			3	3										
HEALTH SERVICE AREA II	18	5	5	8	15	4	5	6					3	1		2
ALEXANDRIA CITY HEALTH DISTRICT	2	1		1	2	1		1								
ARLINGTON COUNTY HEALTH DISTRICT																
FAIRFAX HEALTH DISTRICT	14	3	4	7	11	2	4	5					3	1		2
LOUDOUN COUNTY HEALTH DISTRICT																
PRINCE WILLIAM HEALTH DISTRICT	2	1	1		2	1	1									
HEALTH SERVICE AREA III	23	7	9	7	11	4	3	4	11	3	5	3	1		1	
LENOWISCO DISTRICT 1	3	2		1	3	2		1								
CUMBERLAND PLATEAU DISTRICT 2	2	1		1	1			1	1	1						
MOUNT ROGERS DISTRICT 3	2	1		1	2	1		1								
NEW RIVER DISTRICT 4	1	1			1	1										
ALLEGHANY HEALTH DISTRICT	2		1	1	1			1					1		1	
ROANOKE CITY HEALTH DISTRICT	2		2		1		1		1		1					
CENTRAL VIRGINIA DISTRICT 11	3		2	1	1		1		2		1	1				
PITTSYLVANIA/DANVILLE HLTH DISTRICT	4	1	1	2					4	1	1	2				
WEST PIEDMONT HEALTH DISTRICT	4	1	3		1		1		3	1	2					
HEALTH SERVICE AREA IV	19	7	6	6	9	3	4	2	10	4	2	4				
CHESTERFIELD HEALTH DISTRICT	6	1	2	3	5	1	2	2	1			1				
CHICKAHOMINY HEALTH DISTRICT	2	1	1		2	1	1									
HENRICO COUNTY HEALTH DISTRICT	4	1	3		1		1		3	1	2					
RICHMOND CITY HEALTH DISTRICT	2			2					2			2				
CRATER HEALTH DISTRICT	3	2		1					3	2		1				
PIEDMONT DISTRICT 14	1	1							1	1						
SOUTHSIDE DISTRICT 13	1	1			1	1										
HEALTH SERVICE AREA V	18	4	4	10	4	2	1	1	13	2	3	8	1			1
EASTERN SHORE DISTRICT 22	1		1						1		1					
THREE RIVERS HEALTH DISTRICT																
HAMPTON CITY HEALTH DISTRICT	4			4					4			4				
PENINSULA HEALTH DISTRICT	2	1	1		1	1			1		1					
CHESAPEAKE CITY HEALTH DISTRICT	5	1	1	3	2	1		1	3		1	2				
NORFOLK CITY HEALTH DISTRICT	3	1		2					2	1		1	1			1
PORTSMOUTH CITY HEALTH DISTRICT	1	1							1	1						
VIRGINIA BEACH CITY HEALTH DISTRICT	1		1		1		1									
WESTERN TIDEWATER HEALTH DISTRICT	1			1					1			1				
NEWPORT NEWS CITY	1		1						1		1					
COLONIAL PENINSULA AREA	1	1			1	1										
UNKNOWN VA CITY OR COUNTY																
MEDICAL EXAMINER DISTRICTS, HEALTH MAINTENANCE ORGANIZATION REGIONS, AND PERINATAL REGIONS																
MED 1 - WESTERN VIRGINIA	24	7	10	7	12	4	4	4	11	3	5	3	1		1	
MED 2 - NORTHERN VIRGINIA	22	6	7	9	19	5	7	7					3	1		2
MED 3 - CENTRAL VIRGINIA	25	11	6	8	15	7	4	4	10	4	2	4				
MED 4 - TIDEWATER VIRGINIA	18	4	4	10	4	2	1	1	13	2	3	8	1			1
HMO 1 - SOUTHWEST VIRGINIA	7	4		3	6	3		3	1	1						
HMO 2 - ROANOKE AREA	17	4	9	4	6	2	3	1	10	2	5	3	1		1	
HMO 3 - BLUE RIDGE AREA	6	2	3	1	6	2	3	1								
HMO 4 - NORTHERN VIRGINIA	21	6	5	10	18	5	5	8					3	1		2
HMO 5 - CENTRAL VIRGINIA	19	8	6	5	10	4	4	2	9	4	2	3				
HMO 6 - HAMPTON ROADS	19	4	4	11	4	2	1	1	14	2	3	9	1			1
PER 1 - SOUTHWESTERN	16	6	6	4	10	4	2	4	5	2	3		1		1	
PER 2 - WEST CENTRAL	15	5	6	4	9	4	4	1	6	1	2	3				
PER 3 - EAST CENTRAL	22	8	6	8	12	4	4	4	10	4	2	4				
PER 4 - NORTHERN	18	5	5	8	15	4	5	6					3	1		2
PER 5 - EASTERN	18	4	4	10	4	2	1	1	13	2	3	8	1			1
PLANNING DISTRICTS NOT COTERMINOUS WITH HEALTH DISTRICTS																
ALLEGHANY/ROANOKE PLAN DISTRICT 5	4		3	1	2		1	1	1		1		1		1	
NORTHERN VIRGINIA PLAN DISTRICT 8	18	5	5	8	15	4	5	6					3	1		2
WEST PIEDMONT PLANNING DISTRICT 12	8	2	4	2	1		1		7	2	3	2				
RICHMOND REGIONAL PLAN DISTRICT 15	12	2	6	4	6	1	4	1	6	1	2	3				
NORTHERN NECK PLANNING DISTRICT 17																
MIDDLE PENINSULA PLAN DISTRICT 18																
CRATER PLANNING DISTRICT 19	5	3		2	2	1		1	3	2		1				
SOUTHEASTERN VA PLAN DISTRICT 20	11	3	2	6	3	1	1	1	7	2	1	4	1			1
PENINSULA PLANNING DISTRICT 21	6	1	1	4	1	1			5		1	4				
HAMPTON ROADS PLANNING DISTRICT 23	17	4	3	10	4	2	1	1	12	2	2	8	1			1

NOTE: The Colonial Peninsula Area is the Aggregate of James City County, York County, Poquoson City, and Williamsburg City.

TABLE 14
RESIDENT TEENAGE DEATH RATES PER 100,000 POPULATION FROM NATURAL CAUSES BY AGE AND RACE OF DECEDENT BY HEALTH DISTRICTS AND HEALTH SERVICE AREAS, MEDICAL EXAMINER DISTRICTS, HMO AND PERINATAL REGIONS, AND PLANNING DISTRICTS
VIRGINIA, 2010

HEALTH AREAS AND DISTRICTS, HMO AND PERINATAL REGIONS, AND PLANNING DISTRICTS	TOTAL TEENAGE DEATH RATES BY AGE OF DECEDENT				WHITE TEENAGE DEATH RATES BY AGE OF DECEDENT				BLACK TEENAGE DEATH RATES BY AGE OF DECEDENT				OTHER TEENAGE DEATH RATES BY AGE OF DECEDENT			
	10-19	10-14	15-17	18-19	10-19	10-14	15-17	18-19	10-19	10-14	15-17	18-19	10-19	10-14	15-17	18-19
HEALTH DISTRICTS AND HEALTH SERVICE AREAS																
COMMONWEALTH OF VIRGINIA	8.4	5.5	8.4	14.8	6.8	5.1	7.3	10.2	13.0	7.4	12.3	25.4	7.2	2.8	4.9	21.2
HEALTH SERVICE AREA I	6.3	6.1	5.8	7.1	7.6	7.3	7.0	8.6								
CENTRAL SHENANDOAH DISTRICT 6	2.5		9.9		2.7		10.8									
LORD FAIRFAX DISTRICT 7	10.0	6.8	10.6	17.1	10.9	7.4	11.6	18.8								
RAPPAHANNOCK DISTRICT 16	5.8	3.9		20.9	7.8	5.2		28.4								
RAPPAHANNOCK/RAPIDAN DISTRICT 9	4.4		13.9		5.2		16.5									
THOMAS JEFFERSON DISTRICT 10	9.8	22.6			12.6	28.2										
HEALTH SERVICE AREA II	6.4	3.4	5.7	17.8	7.8	3.9	8.2	19.6					7.0	4.3		29.8
ALEXANDRIA CITY HEALTH DISTRICT	20.9	21.6		51.8	36.0	37.4		90.4								
ARLINGTON COUNTY HEALTH DISTRICT																
FAIRFAX HEALTH DISTRICT	9.7	4.0	8.7	29.9	11.1	3.9	12.5	31.4					10.6	6.7		44.4
LOUDOUN COUNTY HEALTH DISTRICT																
PRINCE WILLIAM HEALTH DISTRICT	3.0	2.8	4.8		4.5	4.3	7.4									
HEALTH SERVICE AREA III	13.2	8.9	17.9	15.3	7.5	6.0	7.2	10.5	42.9	26.1	65.1	46.4	29.3		121.2	
LENOWISCO DISTRICT 1	26.1	36.5		38.5	27.1	37.5		41.5								
CUMBERLAND PLATEAU DISTRICT 2	14.8	15.1		37.1	7.6			38.5	308.6	689.7						
MOUNT ROGERS DISTRICT 3	8.7	8.9		21.5	9.1	9.3		22.8								
NEW RIVER DISTRICT 4	3.8	11.5			4.2	12.5										
ALLEGHANY HEALTH DISTRICT	8.4		13.5	21.5	4.6			23.5					172.1		495.0	
ROANOKE CITY HEALTH DISTRICT	18.7		60.3		17.6		58.4		21.4		66.4					
CENTRAL VIRGINIA DISTRICT 11	8.4		20.0	9.7	3.7		13.3		26.7		45.1	50.2				
PITTSYLVANIA/DANVILLE HLTH DISTRICT	30.4	15.3	25.0	76.5					75.4	39.7	60.0	179.7				
WEST PIEDMONT HEALTH DISTRICT	23.4	12.1	55.9		7.5		23.8		83.1	61.8	182.1					
HEALTH SERVICE AREA IV	10.2	7.9	10.6	14.6	8.3	5.7	12.2	8.8	14.0	12.3	9.1	23.9				
CHESTERFIELD HEALTH DISTRICT	10.8	3.7	11.3	28.7	13.4	5.2	16.4	33.0	6.2			24.7				
CHICKAHOMINY HEALTH DISTRICT	9.5	9.4	14.7		11.3	11.0	17.8									
HENRICO COUNTY HEALTH DISTRICT	10.0	4.9	23.2		4.5		14.0		19.5	13.3	40.0					
RICHMOND CITY HEALTH DISTRICT	8.0			20.0					12.4			42.6				
CRATER HEALTH DISTRICT	15.3	21.5		24.2					27.8	39.7		42.4				
PIEDMONT DISTRICT 14	7.2	16.7							20.8	46.5						
SOUTHSIDE DISTRICT 13	9.4	19.1			18.7	36.4										
HEALTH SERVICE AREA V	7.3	3.5	5.4	17.9	2.9	3.1	2.4	3.2	13.3	4.4	10.1	35.3	9.1			40.7
EASTERN SHORE DISTRICT 22	19.5		63.5						52.9		173.6					
THREE RIVERS HEALTH DISTRICT																
HAMPTON CITY HEALTH DISTRICT	21.1			82.2					32.9			117.1				
PENINSULA HEALTH DISTRICT	4.1	4.5	6.9		3.3	7.5			6.1		19.6					
CHESAPEAKE CITY HEALTH DISTRICT	14.7	5.9	9.2	48.8	9.5	9.5		26.6	25.9		26.8	93.2				
NORFOLK CITY HEALTH DISTRICT	9.7	8.1		18.6					11.2	13.4		18.0	74.5			200.4
PORTSMOUTH CITY HEALTH DISTRICT	8.4	17.8							12.5	26.4						
VIRGINIA BEACH CITY HEALTH DISTRICT	1.7		5.4		2.6		8.3									
WESTERN TIDEWATER HEALTH DISTRICT	4.9			28.1					10.8			58.1				
NEWPORT NEWS CITY	4.0		13.7						7.8		24.9					
COLONIAL PENINSULA AREA	4.2	9.2			5.3	11.5										
UNKNOWN VA CITY OR COUNTY																
MEDICAL EXAMINER DISTRICTS, HEALTH MAINTENANCE ORGANIZATION REGIONS, AND PERINATAL REGIONS																
MED 1 - WESTERN VIRGINIA	11.1	7.4	16.6	11.7	6.6	4.9	7.9	7.9	38.8	23.9	59.6	40.4	22.6		99.4	
MED 2 - NORTHERN VIRGINIA	6.6	3.5	6.7	16.5	7.9	4.0	9.2	17.9					6.8	4.2		29.0
MED 3 - CENTRAL VIRGINIA	8.4	7.9	6.7	12.1	7.9	7.6	6.9	9.7	10.6	9.3	6.8	18.5				
MED 4 - TIDEWATER VIRGINIA	8.3	3.9	6.1	20.3	3.4	3.6	2.8	3.9	14.2	4.7	10.8	37.6	9.9			46.9
HMO 1 - SOUTHWEST VIRGINIA	15.8	18.7		32.3	14.1	14.5		34.3	69.8	166.1						
HMO 2 - ROANOKE AREA	11.9	6.4	22.5	10.1	5.4	4.1	9.7	3.2	36.8	16.3	60.7	45.2	30.8		130.2	
HMO 3 - BLUE RIDGE AREA	5.4	4.0	9.5	3.4	6.2	4.5	10.9	4.0								
HMO 4 - NORTHERN VIRGINIA	6.5	3.5	4.9	18.8	7.9	4.2	7.0	21.7					6.7	4.1		28.3
HMO 5 - CENTRAL VIRGINIA	9.4	8.3	9.8	11.4	8.4	6.8	11.0	8.1	12.1	11.8	8.7	17.3				
HMO 6 - HAMPTON ROADS	8.0	3.6	5.5	20.2	3.0	3.2	2.5	3.3	14.7	4.5	10.3	40.5	9.3			41.5
PER 1 - SOUTHWESTERN	12.7	10.5	16.6	12.2	9.0	7.9	6.3	14.1	38.9	35.2	79.2		40.3		177.0	
PER 2 - WEST CENTRAL	8.7	6.4	12.2	8.8	6.3	6.2	9.9	2.7	23.3	8.7	25.9	46.0				
PER 3 - EAST CENTRAL	8.6	6.6	7.6	14.8	7.6	5.2	8.2	12.5	11.5	10.0	7.3	20.2				
PER 4 - NORTHERN	6.4	3.4	5.7	17.8	7.8	3.9	8.2	19.6					7.0	4.3		29.8
PER 5 - EASTERN	7.9	3.7	5.8	18.9	3.2	3.4	2.7	3.5	13.9	4.6	10.6	36.7	9.4			41.9
PLANNING DISTRICTS NOT COTERMINOUS WITH HEALTH DISTRICTS																
ALLEGHANY/ROANOKE PLAN DISTRICT 5	11.6		27.9	14.6	7.3		11.9	18.5	15.9		49.5		111.7		332.2	
NORTHERN VIRGINIA PLAN DISTRICT 8	6.4	3.4	5.7	17.8	7.8	3.9	8.2	19.6					7.0	4.3		29.8
WEST PIEDMONT PLANNING DISTRICT 12	26.4	13.5	42.7	32.6	4.8		15.4		78.5	48.3	108.5	99.6				
RICHMOND REGIONAL PLAN DISTRICT 15	8.6	3.0	14.1	13.1	7.2	2.4	15.7	6.0	12.0	4.4	13.0	24.8				
NORTHERN NECK PLANNING DISTRICT 17																
MIDDLE PENINSULA PLAN DISTRICT 18																
CRATER PLANNING DISTRICT 19	22.9	28.6		44.1	19.3	19.7		48.8	27.0	38.3		41.4				
SOUTHEASTERN VA PLAN DISTRICT 20	7.0	4.1	4.2	17.2	3.5	2.4	3.9	5.3	11.1	6.9	5.2	27.6	12.8			60.6
PENINSULA PLANNING DISTRICT 21	8.9	3.3	5.0	23.7	2.8	6.1			17.5		11.6	58.1				
HAMPTON ROADS PLANNING DISTRICT 23	7.6	3.8	4.4	19.3	3.3	3.5	2.7	3.6	13.1	4.7	7.2	37.5	9.4			42.2

NOTE: The Colonial Peninsula Area is the Aggregate of James City County, York County, Poquoson City, and Williamsburg City.

TABLE 15
RESIDENT TOTAL TEENAGE DEATHS AGES 10-19 FROM ALL CAUSES BY HEALTH DISTRICTS AND HEALTH SERVICE AREAS, MEDICAL EXAMINER DISTRICTS, HMO AND PERINATAL REGIONS, AND PLANNING DISTRICTS VIRGINIA, 1996-2010

HEALTH AREAS AND DISTRICTS, HMO AND PERINATAL REGIONS, AND PLANNING DISTRICTS	YEAR OF DEATH														
	1996-2000					2001-2005					2006-2010				
	1996	1997	1998	1999	2000	2001	2002	2003	2004	2005	2006	2007	2008	2009	2010
HEALTH DISTRICTS AND HEALTH SERVICE AREAS															
COMMONWEALTH OF VIRGINIA	420	452	389	392	414	366	395	392	389	391	378	367	408	273	290
HEALTH SERVICE AREA I	80	61	59	38	78	46	59	77	68	58	64	69	64	49	44
CENTRAL SHENANDOAH DISTRICT 6	25	16	20	11	24	10	12	18	21	15	12	15	17	11	10
LORD FAIRFAX DISTRICT 7	10	13	6	9	7	10	14	16	9	10	13	8	13	9	6
RAPPAHANNOCK DISTRICT 16	18	13	14	10	17	10	19	16	11	12	18	30	12	14	16
RAPPAHANNOCK/RAPIDAN DISTRICT 9	14	7	12	5	7	7	2	12	6	12	11	6	12	8	5
THOMAS JEFFERSON DISTRICT 10	13	12	7	3	23	9	12	15	21	9	10	10	10	7	7
HEALTH SERVICE AREA II	57	74	56	80	65	46	65	59	65	68	57	70	70	40	59
ALEXANDRIA CITY HEALTH DISTRICT	1	2	5	6	4	2	1	5	3	3	3	3	2	1	3
ARLINGTON COUNTY HEALTH DISTRICT	5	5	3	6	5	2	5	2	1	2	2	1	9	3	
FAIRFAX HEALTH DISTRICT	31	44	29	40	30	19	34	33	35	37	31	32	33	26	38
LOUDOUN COUNTY HEALTH DISTRICT	5	2	10	6	2	4	8	4	10	10	7	14	6	2	5
PRINCE WILLIAM HEALTH DISTRICT	15	21	9	22	24	19	17	15	16	16	14	20	20	8	13
HEALTH SERVICE AREA III	86	81	79	81	77	87	97	73	64	80	72	71	76	65	60
LENOWISCO DISTRICT 1	1	4	6	9	5	6	5	3	2	4	4	4	2	4	6
CUMBERLAND PLATEAU DISTRICT 2	10	6	8	5	11	9	10	14	13	8	6	3	11	7	5
MOUNT ROGERS DISTRICT 3	16	15	10	12	8	7	14	10	10	14	11	10	9	10	6
NEW RIVER DISTRICT 4	10	8	9	9	8	8	13	6	2	7	6	12	3	9	7
ALLEGHANY HEALTH DISTRICT	12	10	8	11	7	10	9	7	12	10	6	8	11	4	3
ROANOKE CITY HEALTH DISTRICT	4	5	9	2	5	7	12	5	3	8	5	3	2	8	5
CENTRAL VIRGINIA DISTRICT 11	11	13	12	16	12	21	18	11	8	12	15	19	20	9	12
PITTSYLVANIA/DANVILLE HEALTH DISTRICT	16	13	5	12	6	12	7	7	7	7	5	3	8	7	5
WEST PIEDMONT HEALTH DISTRICT	6	7	12	5	15	7	9	10	7	10	14	9	10	7	11
HEALTH SERVICE AREA IV	83	118	88	97	96	84	84	90	84	88	82	75	87	46	53
CHESTERFIELD HEALTH DISTRICT	23	12	20	19	24	16	12	21	23	19	13	12	16	7	15
CHICKAHOMINY HEALTH DISTRICT	7	12	10	9	10	8	6	10	4	7	8	5	8	4	6
HENRICO COUNTY HEALTH DISTRICT	7	25	10	8	14	15	16	15	14	18	17	7	15	11	8
RICHMOND CITY HEALTH DISTRICT	21	36	25	21	19	25	16	24	17	17	17	19	11	7	9
CRATER HEALTH DISTRICT	10	16	9	15	16	11	15	11	7	12	12	13	19	8	8
PIEDMONT DISTRICT 14	7	7	5	12	10	6	8	5	10	12	7	7	7	7	2
SOUTHSIDE DISTRICT 13	8	10	9	13	3	3	11	4	9	3	8	12	11	2	5
HEALTH SERVICE AREA V	114	118	107	96	98	103	90	93	108	97	103	82	111	73	74
EASTERN SHORE DISTRICT 22	2	6	4	9	8	4	3	10	5	6	3	3	1	1	3
THREE RIVERS HEALTH DISTRICT	10	10	10	6	8	15	15	7	13	13	19	7	11	5	10
HAMPTON CITY HEALTH DISTRICT	5	5	9	8	7	8	8	10	9	7	8	6	9	4	8
PENINSULA HEALTH DISTRICT	17	23	19	16	14	16	13	20	16	13	16	21	23	17	9
CHESAPEAKE CITY HEALTH DISTRICT	14	6	17	7	8	9	7	8	15	11	12	11	11	9	11
NORFOLK CITY HEALTH DISTRICT	23	25	12	17	14	14	15	8	16	18	12	11	12	9	9
PORTSMOUTH CITY HEALTH DISTRICT	13	11	9	5	6	8	6	4	9	7	5	6	9	4	4
VIRGINIA BEACH CITY HEALTH DISTRICT	23	23	23	24	17	19	17	18	16	15	13	11	22	14	15
WESTERN TIDEWATER HEALTH DISTRICT	7	9	4	4	16	10	6	8	9	7	15	6	13	10	5
NEWPORT NEWS CITY	9	15	9	13	10	10	9	12	9	9	10	15	11	10	4
COLONIAL PENINSULA AREA	8	8	10	3	4	6	4	8	7	4	6	6	12	7	5
UNKNOWN VA CITY OR COUNTY															
MEDICAL EXAMINER DISTRICTS, HEALTH MAINTENANCE ORGANIZATION REGIONS, AND PERINATAL REGIONS															
MED 1 - WESTERN VIRGINIA	111	97	99	92	101	97	109	91	85	95	84	86	93	76	70
MED 2 - NORTHERN VIRGINIA	81	94	74	94	79	63	81	87	80	90	81	84	95	57	70
MED 3 - CENTRAL VIRGINIA	127	158	127	118	144	120	132	133	134	126	133	124	126	77	88
MED 4 - TIDEWATER VIRGINIA	101	103	89	88	90	86	73	81	90	80	80	73	94	63	62
HMO 1 - SOUTHWEST VIRGINIA	25	20	23	26	24	22	28	23	23	23	20	12	19	18	16
HMO 2 - ROANOKE AREA	67	67	71	62	63	69	80	59	47	63	60	68	69	52	48
HMO 3 - BLUE RIDGE AREA	56	43	34	27	45	32	32	47	45	36	39	34	47	27	22
HMO 4 - NORTHERN VIRGINIA	71	84	69	87	79	54	82	71	75	80	73	94	80	53	70
HMO 5 - CENTRAL VIRGINIA	91	127	90	97	110	96	91	99	98	98	90	80	88	53	64
HMO 6 - HAMPTON ROADS	110	111	102	93	93	93	82	93	101	91	96	79	105	70	70
PER 1 - SOUTHWESTERN	59	55	62	53	59	54	72	55	49	61	52	49	48	49	43
PER 2 - WEST CENTRAL	89	74	62	56	79	69	65	79	72	65	66	61	80	51	45
PER 3 - EAST CENTRAL	111	141	112	113	121	109	118	113	108	113	119	112	110	65	79
PER 4 - NORTHERN	57	74	56	80	65	46	65	59	65	68	57	70	70	40	59
PER 5 - EASTERN	104	108	97	90	90	88	75	86	95	84	84	75	100	68	64
PLANNING DISTRICTS NOT COTERMINOUS WITH HEALTH DISTRICTS															
ALLEGHANY/ROANOKE PLANNING DISTRICT 5	16	15	17	13	12	17	21	12	15	18	11	11	13	12	8
NORTHERN VIRGINIA PLANNING DISTRICT 8	57	74	56	80	65	46	65	59	65	68	57	70	70	40	59
WEST PIEDMONT PLANNING DISTRICT 12	22	20	17	17	21	19	16	17	14	17	19	12	18	14	16
RICHMOND REGIONAL PLANNING DISTRICT 15	58	85	64	56	67	64	50	70	58	60	54	42	49	29	36
NORTHERN NECK PLANNING DISTRICT 17	4	7	5	4	4	7	6	2	4	3	4	4	6	1	3
MIDDLE PENINSULA PLANNING DISTRICT 18	6	3	5	2	4	8	9	5	9	10	15	3	5	4	7
CRATER PLANNING DISTRICT 19	10	16	10	16	16	11	15	11	7	13	13	14	20	8	10
SOUTHEASTERN VA PLANNING DISTRICT 20	80	74	65	57	61	60	51	46	65	58	57	45	67	46	44
PENINSULA PLANNING DISTRICT 21	22	28	28	24	21	24	21	30	25	20	24	27	32	21	17
HAMPTON ROADS PLANNING DISTRICT 23	102	102	93	81	82	84	72	76	90	78	81	72	99	67	61

NOTE: The Colonial Peninsula Area is the Aggregate of James City County, York County, Poquoson City, and Williamsburg City.

TABLE 16
RESIDENT MINORITY TEENAGE DEATHS AGES 10-19 FROM ALL CAUSES BY HEALTH DISTRICTS AND HEALTH SERVICE AREAS, MEDICAL EXAMINER DISTRICTS, HMO AND PERINATAL REGIONS, AND PLANNING DISTRICTS
VIRGINIA, 1996-2010

HEALTH AREAS AND DISTRICTS, HMO AND PERINATAL REGIONS, AND PLANNING DISTRICTS	MINORITY DEATHS INCLUDE WHITE HISPANIC DEATHS AND BLACK, ASIAN, NATIVE AMERICAN, AND OTHER NONWHITE RACES DEATHS														
	YEAR OF DEATH														
	1996	1997	1998	1999	2000	2001	2002	2003	2004	2005	2006	2007	2008	2009	2010
HEALTH DISTRICTS AND HEALTH SERVICE AREAS															
COMMONWEALTH OF VIRGINIA	166	171	143	158	154	153	161	152	136	145	146	149	146	99	110
HEALTH SERVICE AREA I	13	7	7	5	16	7	13	12	9	9	14	18	13	8	6
CENTRAL SHENANDOAH DISTRICT 6	2	2	3	2	3	1	3	3		2		2	2	1	1
LORD FAIRFAX DISTRICT 7		2				1	1	1	2	2	3	2	4	2	
RAPPAHANNOCK DISTRICT 16	4	2	2	2	3	4	5	3	2	1	6	10	1	2	5
RAPPAHANNOCK/RAPIDAN DISTRICT 9	5		1	1	2	1	1	2	1		2		2		
THOMAS JEFFERSON DISTRICT 10	2	1	1		8		3	3	4	4	3	4	4	3	
HEALTH SERVICE AREA II	19	22	22	36	28	22	35	26	24	26	20	26	29	15	21
ALEXANDRIA CITY HEALTH DISTRICT		1	4	5	1	2	1	3		1	1	2	2	1	1
ARLINGTON COUNTY HEALTH DISTRICT	2	1	2	4	4	2	3	2	1	2	1	1	4		
FAIRFAX HEALTH DISTRICT	11	15	9	17	13	10	17	13	12	13	10	14	13	11	13
LOUDOUN COUNTY HEALTH DISTRICT		1	2	2			6	3	3	2	1	1	1	1	2
PRINCE WILLIAM HEALTH DISTRICT	6	4	5	8	10	8	8	5	8	8	7	8	9	2	5
HEALTH SERVICE AREA III	20	9	13	18	17	24	18	13	6	12	13	11	8	7	18
LENOWISCO DISTRICT 1								1			1				
CUMBERLAND PLATEAU DISTRICT 2															1
MOUNT ROGERS DISTRICT 3	1	1	1					1		1	1				1
NEW RIVER DISTRICT 4				1				1	1		1				
ALLEGHANY HEALTH DISTRICT			1	1	1		1								1
ROANOKE CITY HEALTH DISTRICT	2		5	2	4	4	5	4		4	2	2		3	3
CENTRAL VIRGINIA DISTRICT 11	6	1	3	3	4	8	6	2	1	2	3	3	5		4
PITTSYLVANIA/DANVILLE HEALTH DISTRICT	8	6	1	7	1	8	3	3	4	3	3	2	3	1	4
WEST PIEDMONT HEALTH DISTRICT	3	1	2	4	7	4	3	1		2	2	4		3	4
HEALTH SERVICE AREA IV	43	72	47	48	44	46	40	51	47	46	43	40	43	26	27
CHESTERFIELD HEALTH DISTRICT	5	5	9	5	5	4	6	8	9	7	3	6	5	1	6
CHICKAHOMINY HEALTH DISTRICT	1	2	2	3		2	2	1		1	2	2	3	3	3
HENRICO COUNTY HEALTH DISTRICT	6	10	4	1	8	8	5	10	8	10	7	4	9	6	4
RICHMOND CITY HEALTH DISTRICT	20	34	24	19	16	24	14	21	15	16	15	16	9	7	6
CRATER HEALTH DISTRICT	4	11	2	8	10	3	5	6	5	5	7	5	12	5	6
PIEDMONT DISTRICT 14	4	5	1	7	3	4	4	3	5	6	5	2	1	4	1
SOUTHSIDE DISTRICT 13	3	5	5	5	2	1	4	2	5	1	4	5	4		1
HEALTH SERVICE AREA V	71	61	54	51	49	54	55	50	50	52	56	54	53	43	38
EASTERN SHORE DISTRICT 22	2	3	3	2	6	3	3	7	2	4	2	2	1	1	2
THREE RIVERS HEALTH DISTRICT	5	3	4	4	4	7	7	2	4	2	4	3	2		4
HAMPTON CITY HEALTH DISTRICT		4	8	6	3	6	5	9	6	4	5	4	8	2	6
PENINSULA HEALTH DISTRICT	9	13	6	6	8	6	10	7	5	8	8	16	10	8	4
CHESAPEAKE CITY HEALTH DISTRICT	8	3	5	4	1	2	2	5	5	5	7	6	4	6	6
NORFOLK CITY HEALTH DISTRICT	16	15	8	13	8	13	13	4	9	14	9	9	10	9	7
PORTSMOUTH CITY HEALTH DISTRICT	13	7	6	4	3	7	4	1	9	5	4	6	5	3	3
VIRGINIA BEACH CITY HEALTH DISTRICT	13	9	11	11	7	7	8	11	6	7	8	5	7	7	3
WESTERN TIDEWATER HEALTH DISTRICT	5	4	3	1	9	3	3	4	4	3	9	3	6	7	3
NEWPORT NEWS CITY	7	10	6	6	6	5	9	7	4	7	5	14	6	8	4
COLONIAL PENINSULA AREA	2	3			2	1	1		1	1	3	2	4		
UNKNOWN VA CITY OR COUNTY															
MEDICAL EXAMINER DISTRICTS, HEALTH MAINTENANCE ORGANIZATION REGIONS, AND PERINATAL REGIONS															
MED 1 - WESTERN VIRGINIA	22	11	16	20	20	25	21	16	6	14	13	13	10	8	19
MED 2 - NORTHERN VIRGINIA	24	24	23	37	30	24	37	29	27	28	25	28	35	17	21
MED 3 - CENTRAL VIRGINIA	56	80	54	54	59	57	56	59	58	54	58	59	51	31	36
MED 4 - TIDEWATER VIRGINIA	64	56	50	47	45	47	47	48	45	49	50	49	50	43	34
HMO 1 - SOUTHWEST VIRGINIA	1	1	1					2		1	2				2
HMO 2 - ROANOKE AREA	21	9	16	20	18	26	19	12	6	12	14	14	10	9	16
HMO 3 - BLUE RIDGE AREA	8	5	4	3	10	3	7	7	5	5	6	6	12	4	1
HMO 4 - NORTHERN VIRGINIA	22	23	23	37	31	24	40	28	25	27	25	33	30	17	25
HMO 5 - CENTRAL VIRGINIA	46	75	49	50	48	52	47	53	54	50	44	44	42	26	30
HMO 6 - HAMPTON ROADS	68	58	50	48	47	48	48	50	46	50	55	52	52	43	36
PER 1 - SOUTHWESTERN	6	2	9	8	12	8	9	8	1	7	7	6		6	10
PER 2 - WEST CENTRAL	23	12	9	13	18	19	17	14	12	13	14	13	20	7	9
PER 3 - EAST CENTRAL	52	77	53	54	51	57	52	56	53	49	53	53	46	28	36
PER 4 - NORTHERN	19	22	22	36	28	22	35	26	24	26	20	26	29	15	21
PER 5 - EASTERN	66	58	50	47	45	47	48	48	46	50	52	51	51	43	34
PLANNING DISTRICTS NOT COTERMINOUS WITH HEALTH DISTRICTS															
ALLEGHANY/ROANOKE PLANNING DISTRICT 5	2		6	3	5	4	6	4		4	2	2		3	4
NORTHERN VIRGINIA PLANNING DISTRICT 8	19	22	22	36	28	22	35	26	24	26	20	26	29	15	21
WEST PIEDMONT PLANNING DISTRICT 12	11	7	3	11	8	12	6	4	4	5	5	6	3	4	8
RICHMOND REGIONAL PLANNING DISTRICT 15	32	51	39	28	29	38	27	40	32	34	27	28	26	17	19
NORTHERN NECK PLANNING DISTRICT 17	2	3	3	3	1	4	6	1	2	1	1	3	2		2
MIDDLE PENINSULA PLANNING DISTRICT 18	3		1	1	3	3	1	1	2	1	3				2
CRATER PLANNING DISTRICT 19	4	11	2	8	10	3	5	6	5	5	7	5	12	5	6
SOUTHEASTERN VA PLANNING DISTRICT 20	55	38	33	33	28	32	30	25	33	34	37	29	32	32	22
PENINSULA PLANNING DISTRICT 21	9	17	14	12	11	12	15	16	11	12	13	20	18	10	10
HAMPTON ROADS PLANNING DISTRICT 23	64	55	47	45	39	44	45	41	44	46	50	49	50	42	32

NOTE: The Colonial Peninsula Area is the Aggregate of James City County, York County, Poquoson City, and Williamsburg City.

TABLE 17
RESIDENT TEENAGE DEATHS AGES 10-19 FROM UNINTENTIONAL INJURY BY HEALTH DISTRICTS AND HEALTH SERVICE AREAS, MEDICAL EXAMINER DISTRICTS, HMO AND PERINATAL REGIONS, AND PLANNING DISTRICTS VIRGINIA, 1996-2010

HEALTH AREAS AND DISTRICTS, HMO AND PERINATAL REGIONS, AND PLANNING DISTRICTS	YEAR OF DEATH														
	1996-2000					2001-2005					2006-2010				
	1996	1997	1998	1999	2000	2001	2002	2003	2004	2005	2006	2007	2008	2009	2010
HEALTH DISTRICTS AND HEALTH SERVICE AREAS															
COMMONWEALTH OF VIRGINIA	182	188	169	161	204	156	200	172	161	174	187	167	180	100	114
HEALTH SERVICE AREA I	40	33	36	22	45	22	37	45	39	30	35	39	36	27	23
CENTRAL SHENANDOAH DISTRICT 6	13	11	12	6	14	6	10	9	13	10	6	13	11	3	8
LORD FAIRFAX DISTRICT 7	5	9	3	2	4	4	10	8	3	3	8	6	5	5	2
RAPPAHANNOCK DISTRICT 16	9	4	6	7	12	5	10	10	9	5	11	13	7	9	9
RAPPAHANNOCK/RAPIDAN DISTRICT 9	10	6	10	4	3	4	2	7	3	5	5	2	6	6	2
THOMAS JEFFERSON DISTRICT 10	3	3	5	3	12	3	5	11	11	7	5	5	7	4	2
HEALTH SERVICE AREA II	18	22	22	21	29	24	36	25	20	22	27	28	20	9	20
ALEXANDRIA CITY HEALTH DISTRICT			1	1	2	1	1		1	2	3	1	1		
ARLINGTON COUNTY HEALTH DISTRICT	1	3			1	1	4	2			1		1		
FAIRFAX HEALTH DISTRICT	7	13	9	14	15	11	17	11	6	11	13	12	8	5	12
LOUDOUN COUNTY HEALTH DISTRICT	3		6		1		4	4	7	4	2	8	2		2
PRINCE WILLIAM HEALTH DISTRICT	7	6	6	6	10	11	10	8	6	5	8	7	8	4	6
HEALTH SERVICE AREA III	40	46	34	44	42	46	57	35	33	45	43	38	43	27	22
LENOWISCO DISTRICT 1	1	2	3	4	2	5	1			2	3	3	2		3
CUMBERLAND PLATEAU DISTRICT 2	7	4	5	4	5	8	6	6	5	7	3	2	7	4	2
MOUNT ROGERS DISTRICT 3	7	8	3	9	6	5	9	5	5	8	9	7	5	5	4
NEW RIVER DISTRICT 4	7	4	5	5	4	6	7	3	1	6	3	7	1	3	4
ALLEGHANY HEALTH DISTRICT	4	6	2	5	4	3	7	5	6	5	4	3	4	1	
ROANOKE CITY HEALTH DISTRICT	2	3	1			4	5	1	2	2	1		1	1	1
CENTRAL VIRGINIA DISTRICT 11	4	7	5	10	10	10	13	6	6	7	5	12	13	5	3
PITTSYLVANIA/DANVILLE HEALTH DISTRICT	6	8	3	4	4	2	3	3	3	3	2	1	2	5	1
WEST PIEDMONT HEALTH DISTRICT	2	4	7	3	7	3	6	6	5	5	13	3	8	3	4
HEALTH SERVICE AREA IV	43	42	30	41	48	21	38	32	33	40	34	34	42	16	22
CHESTERFIELD HEALTH DISTRICT	13	5	7	9	12	3	3	9	11	9	7	6	10	3	6
CHICKAHOMINY HEALTH DISTRICT	3	5	6	2	4	3	2	3	1	1	3	2	6		4
HENRICO COUNTY HEALTH DISTRICT	2	11	2	3	11	3	10	8	2	9	8	2	3	2	3
RICHMOND CITY HEALTH DISTRICT	8	3	2	3	2	4	2		4	3	3	3	2	1	4
CRATER HEALTH DISTRICT	5	9	6	6	12	2	8	7	3	5	5	6	12	4	3
PIEDMONT DISTRICT 14	6	4	3	10	5	4	7	3	7	10	4	6	2	4	
SOUTHSIDE DISTRICT 13	6	5	4	8	2	2	6	2	5	3	4	9	7	2	2
HEALTH SERVICE AREA V	41	45	47	33	40	43	32	35	36	37	48	28	39	21	27
EASTERN SHORE DISTRICT 22	1	3	2	7	6	2		6	3	4	2	1		1	2
THREE RIVERS HEALTH DISTRICT	6	7	7	3	5	8	9	5	8	9	10	6	6	3	6
HAMPTON CITY HEALTH DISTRICT	1	3	3	3	2	1	3	4	3	1	2	2	2		2
PENINSULA HEALTH DISTRICT	5	7	8	10	2	6	4	4	3	6	5	1	9	8	
CHESAPEAKE CITY HEALTH DISTRICT	6	1	10	1		3	4	2	3	6	4	7	3	1	3
NORFOLK CITY HEALTH DISTRICT	4	7		1	6	8	2	3	4	1	9	3	3		1
PORTSMOUTH CITY HEALTH DISTRICT	2	3	3		3	2	1	2	2	3	2	1	2		2
VIRGINIA BEACH CITY HEALTH DISTRICT	12	9	13	6	6	9	4	4	7	4	7	4	8	5	9
WESTERN TIDEWATER HEALTH DISTRICT	4	5	1	2	10	4	5	5	3	3	7	3	6	3	2
NEWPORT NEWS CITY	2	5	1	8	2	3	3		1	5	4		4	2	
COLONIAL PENINSULA AREA	3	2	7	2		3	1	4	2	1	1	1	5	6	
UNKNOWN VA CITY OR COUNTY															
MEDICAL EXAMINER DISTRICTS, HEALTH MAINTENANCE ORGANIZATION REGIONS, AND PERINATAL REGIONS															
MED 1 - WESTERN VIRGINIA	53	57	46	50	56	52	67	44	46	55	49	51	54	30	30
MED 2 - NORTHERN VIRGINIA	33	37	35	27	36	32	48	40	26	30	40	36	31	20	24
MED 3 - CENTRAL VIRGINIA	63	57	54	55	77	39	63	61	62	62	61	58	64	36	39
MED 4 - TIDEWATER VIRGINIA	33	37	34	29	35	33	22	27	27	27	37	22	31	14	21
HMO 1 - SOUTHWEST VIRGINIA	14	11	11	17	13	18	15	9	9	15	14	10	12	7	8
HMO 2 - ROANOKE AREA	30	38	31	32	33	30	48	32	28	35	34	36	39	22	16
HMO 3 - BLUE RIDGE AREA	27	27	22	14	23	16	21	24	23	18	20	21	25	15	12
HMO 4 - NORTHERN VIRGINIA	24	24	28	25	39	28	45	33	28	27	36	38	26	17	26
HMO 5 - CENTRAL VIRGINIA	51	47	33	42	59	27	44	40	41	47	37	36	42	21	28
HMO 6 - HAMPTON ROADS	36	41	44	31	37	37	27	34	32	32	46	26	36	18	24
PER 1 - SOUTHWESTERN	30	31	26	30	28	34	41	26	24	35	36	25	28	17	18
PER 2 - WEST CENTRAL	41	44	38	29	47	29	43	44	39	35	31	39	44	28	18
PER 3 - EAST CENTRAL	58	53	43	51	65	34	57	47	50	54	55	53	55	28	37
PER 4 - NORTHERN	18	22	22	21	29	24	36	25	20	22	27	28	20	9	20
PER 5 - EASTERN	35	38	40	30	35	35	23	30	28	28	38	22	33	18	21
PLANNING DISTRICTS NOT COTERMINOUS WITH HEALTH DISTRICTS															
ALLEGHANY/ROANOKE PLANNING DISTRICT 5	6	9	3	5	4	7	12	6	8	7	5	3	5	2	1
NORTHERN VIRGINIA PLANNING DISTRICT 8	18	22	22	21	29	24	36	25	20	22	27	28	20	9	20
WEST PIEDMONT PLANNING DISTRICT 12	8	12	10	7	11	5	9	9	8	8	15	4	10	8	5
RICHMOND REGIONAL PLANNING DISTRICT 15	26	24	16	16	29	13	17	20	18	21	20	12	20	6	17
NORTHERN NECK PLANNING DISTRICT 17	2	5	3	2	3	2	3	2	2	2	1	3	3	1	2
MIDDLE PENINSULA PLANNING DISTRICT 18	4	2	4	1	2	6	6	3	6	7	9	3	3	2	4
CRATER PLANNING DISTRICT 19	5	9	7	7	12	2	8	7	3	6	6	7	13	4	3
SOUTHEASTERN VA PLANNING DISTRICT 20	28	25	27	10	25	26	16	16	19	17	29	18	22	9	17
PENINSULA PLANNING DISTRICT 21	6	10	11	13	4	7	7	8	6	7	7	3	11	8	2
HAMPTON ROADS PLANNING DISTRICT 23	34	35	38	23	29	33	23	24	25	24	36	21	33	17	19

NOTE: The Colonial Peninsula Area is the Aggregate of James City County, York County, Poquoson City, and Williamsburg City.

TABLE 18
RESIDENT MINORITY TEENAGE DEATHS AGES 10-19 FROM UNINTENTIONAL INJURY BY HEALTH DISTRICTS AND HEALTH SERVICE AREAS, MEDICAL EXAMINER DISTRICTS, HMO AND PERINATAL REGIONS, AND PLANNING DISTRICTS
VIRGINIA, 1996-2010

HEALTH AREAS AND DISTRICTS, HMO AND PERINATAL REGIONS, AND PLANNING DISTRICTS	MINORITY DEATHS INCLUDE WHITE HISPANIC DEATHS AND BLACK, ASIAN, NATIVE AMERICAN, AND OTHER NONWHITE RACES DEATHS														
	YEAR OF DEATH														
	1996	1997	1998	1999	2000	2001	2002	2003	2004	2005	2006	2007	2008	2009	2010
HEALTH DISTRICTS AND HEALTH SERVICE AREAS															
COMMONWEALTH OF VIRGINIA	64	54	42	45	54	48	66	50	38	46	51	45	42	22	30
HEALTH SERVICE AREA I	8	5	2	3	8	5	8	6	3	3	4	7	3	4	4
CENTRAL SHENANDOAH DISTRICT 6	2	1	1	1	1	1	3	1		1		1			1
LORD FAIRFAX DISTRICT 7		2					1	1			2	1	1	2	
RAPPAHANNOCK DISTRICT 16	2	1		1	2	3	2	2	2		1	3	1	1	3
RAPPAHANNOCK/RAPIDAN DISTRICT 9	3		1	1		1	1				1				
THOMAS JEFFERSON DISTRICT 10	1	1			5		1	2	1	2		2	1	1	
HEALTH SERVICE AREA II	6	7	7	10	9	10	19	11	6	11	12	10	9	1	7
ALEXANDRIA CITY HEALTH DISTRICT				1		1	1			1	1		1		
ARLINGTON COUNTY HEALTH DISTRICT	1	1			1	1	3	2			1				
FAIRFAX HEALTH DISTRICT	3	4	4	8	4	5	6	4	2	5	4	6	2	1	2
LOUDOUN COUNTY HEALTH DISTRICT							3	3	2	1	1	1	1		2
PRINCE WILLIAM HEALTH DISTRICT	2	2	3	1	4	3	6	2	2	4	5	3	5		3
HEALTH SERVICE AREA III	9	4	2	7	5	5	7	3	2	1	3	2	4	2	3
LENOWISCO DISTRICT 1											1				
CUMBERLAND PLATEAU DISTRICT 2															
MOUNT ROGERS DISTRICT 3	1							1							1
NEW RIVER DISTRICT 4				1											
ALLEGHANY HEALTH DISTRICT															
ROANOKE CITY HEALTH DISTRICT	1					1	1	1						1	1
CENTRAL VIRGINIA DISTRICT 11	3	1	1	1	3	3	4		1			1	4		
PITTSYLVANIA/DANVILLE HEALTH DISTRICT	3	3		2			1		1			1			
WEST PIEDMONT HEALTH DISTRICT	1		1	3	2	1	1	1		1	2			1	1
HEALTH SERVICE AREA IV	17	16	9	16	16	8	16	15	15	18	13	16	15	10	8
CHESTERFIELD HEALTH DISTRICT	3		2	3	2		1	3	2	3		3	2	1	2
CHICKAHOMINY HEALTH DISTRICT			1									1	2		2
HENRICO COUNTY HEALTH DISTRICT	2	2			5	1	2	5	1	5	4	1	1	2	
RICHMOND CITY HEALTH DISTRICT	7	3	2	2	1	3	2		4	2	1	3	1	1	2
CRATER HEALTH DISTRICT	1	6	1	3	6		5	4	2	2	3	4	7	2	2
PIEDMONT DISTRICT 14	3	3	1	6	1	3	3	2	4	5	3	2		4	
SOUTHSIDE DISTRICT 13	1	2	2	2	1	1	3	1	2	1	2	2	2		
HEALTH SERVICE AREA V	24	22	22	9	16	20	16	15	12	13	19	10	11	5	8
EASTERN SHORE DISTRICT 22	1	1	1		5	2		4	1	4	1			1	1
THREE RIVERS HEALTH DISTRICT	4	3	2	2	2	3	3	2	1	2	2	2			3
HAMPTON CITY HEALTH DISTRICT		2	3	2		1	2	3	2		1	1	2		1
PENINSULA HEALTH DISTRICT	2	4	1	3	1	2	3			3	1		3	1	
CHESAPEAKE CITY HEALTH DISTRICT	4	1	3				2	1		1		3		1	1
NORFOLK CITY HEALTH DISTRICT	2	6			3	7	2	1	2	1	6	1	3		
PORTSMOUTH CITY HEALTH DISTRICT	2	1	2			2			2	1	2	1	1		1
VIRGINIA BEACH CITY HEALTH DISTRICT	7	3	9	2		2	2	1	3	1	4	1	1	1	1
WESTERN TIDEWATER HEALTH DISTRICT	2	1	1		5	1	2	3	1		2	1	1	1	
NEWPORT NEWS CITY	1	3	1	3	1	2	3			3			1	1	
COLONIAL PENINSULA AREA	1	1									1		2		
UNKNOWN VA CITY OR COUNTY															
MEDICAL EXAMINER DISTRICTS, HEALTH MAINTENANCE ORGANIZATION REGIONS, AND PERINATAL REGIONS															
MED 1 - WESTERN VIRGINIA	11	5	3	8	6	6	10	4	2	2	3	3	4	2	4
MED 2 - NORTHERN VIRGINIA	9	9	8	11	9	11	21	12	6	11	15	11	10	3	7
MED 3 - CENTRAL VIRGINIA	25	22	11	19	25	14	22	21	19	22	17	23	17	12	14
MED 4 - TIDEWATER VIRGINIA	19	18	20	7	14	17	13	13	11	11	16	8	11	5	5
HMO 1 - SOUTHWEST VIRGINIA	1							1			1				1
HMO 2 - ROANOKE AREA	8	5	3	8	5	7	8	2	2	2	4	4	5	3	2
HMO 3 - BLUE RIDGE AREA	5	4	2	2	4	2	5	2	1	2	3	2	2	3	1
HMO 4 - NORTHERN VIRGINIA	7	7	7	10	11	12	21	13	7	11	12	12	10	2	10
HMO 5 - CENTRAL VIRGINIA	23	19	10	17	19	10	19	18	17	20	12	18	13	9	10
HMO 6 - HAMPTON ROADS	20	19	20	8	15	17	13	14	11	11	19	9	12	5	6
PER 1 - SOUTHWESTERN	3		1	4	2	2	2	3		1	3			2	3
PER 2 - WEST CENTRAL	12	8	3	5	9	5	11	4	3	3	3	6	6	3	1
PER 3 - EAST CENTRAL	23	20	11	19	20	14	21	19	18	20	16	21	16	11	14
PER 4 - NORTHERN	6	7	7	10	9	10	19	11	6	11	12	10	9	1	7
PER 5 - EASTERN	20	19	20	7	14	17	13	13	11	11	17	8	11	5	5
PLANNING DISTRICTS NOT COTERMINOUS WITH HEALTH DISTRICTS															
ALLEGHANY/ROANOKE PLANNING DISTRICT 5	1					1	1	1						1	1
NORTHERN VIRGINIA PLANNING DISTRICT 8	6	7	7	10	9	10	19	11	6	11	12	10	9	1	7
WEST PIEDMONT PLANNING DISTRICT 12	4	3	1	5	2	1	2	1	1	1	2	1		1	1
RICHMOND REGIONAL PLANNING DISTRICT 15	12	5	5	5	8	4	5	8	7	10	5	8	6	4	6
NORTHERN NECK PLANNING DISTRICT 17	1	3	1	1	1	1	3	1		1	1	2			1
MIDDLE PENINSULA PLANNING DISTRICT 18	3		1	1	1	2		1	1	1	1				2
CRATER PLANNING DISTRICT 19	1	6	1	3	6		5	4	2	2	3	4	7	2	2
SOUTHEASTERN VA PLANNING DISTRICT 20	17	12	15	2	8	12	8	6	8	4	14	7	6	3	3
PENINSULA PLANNING DISTRICT 21	2	6	4	5	1	3	5	3	2	3	2	1	5	1	1
HAMPTON ROADS PLANNING DISTRICT 23	19	18	19	7	9	15	13	9	10	7	16	8	11	4	4

NOTE: The Colonial Peninsula Area is the Aggregate of James City County, York County, Poquoson City, and Williamsburg City.

TABLE 19
RESIDENT TEENAGE DEATHS AGES 10-19 FROM INTENTIONAL SELF-HARM (SUICIDE) BY HEALTH DISTRICTS AND HEALTH SERVICE AREAS, MEDICAL EXAMINER DISTRICTS, HMO AND PERINATAL REGIONS, AND PLANNING DISTRICTS
VIRGINIA, 1996-2010

HEALTH AREAS AND DISTRICTS, HMO AND PERINATAL REGIONS, AND PLANNING DISTRICTS	YEAR OF DEATH														
	1996-2000					2001-2005					2006-2010				
	1996	1997	1998	1999	2000	2001	2002	2003	2004	2005	2006	2007	2008	2009	2010
HEALTH DISTRICTS AND HEALTH SERVICE AREAS															
COMMONWEALTH OF VIRGINIA	62	58	58	52	51	42	39	46	41	45	37	37	59	44	41
HEALTH SERVICE AREA I	17	9	9	6	11	6	9	10	7	8	8	11	6	8	9
CENTRAL SHENANDOAH DISTRICT 6	5	1	4	2	3				2	3	1	1	2	4	1
LORD FAIRFAX DISTRICT 7	4	3	2	2	1	1	2	5	3	2	1	1		1	1
RAPPAHANNOCK DISTRICT 16	3	3	2	1	2	2	6	2	1	2	3	4	2	2	4
RAPPAHANNOCK/RAPIDAN DISTRICT 9	1		1	1	1	2		2		1	2	2	2	1	2
THOMAS JEFFERSON DISTRICT 10	4	2			4	1	1	1	1		1	3			1
HEALTH SERVICE AREA II	10	14	10	15	11	5	7	8	7	10	4	8	14	8	13
ALEXANDRIA CITY HEALTH DISTRICT			1					1							1
ARLINGTON COUNTY HEALTH DISTRICT	1	1	1	2	1		1			1					
FAIRFAX HEALTH DISTRICT	7	10	8	4	6	2	3	7	7	3	3	3	8	5	6
LOUDOUN COUNTY HEALTH DISTRICT		1		2		2	1			4	1	2	1	1	2
PRINCE WILLIAM HEALTH DISTRICT	2	2		7	4	1	2			2		3	5	2	4
HEALTH SERVICE AREA III	15	13	17	13	6	10	9	8	8	13	5	8	15	12	7
LENOWISCO DISTRICT 1		1	2	2			3					1			
CUMBERLAND PLATEAU DISTRICT 2	1	1	2		1			2	2				1		1
MOUNT ROGERS DISTRICT 3	3	1	4	1		1	1	1		1	1		3	2	
NEW RIVER DISTRICT 4	1	2	1	2	1	1	2				1	1	1	3	1
ALLEGHANY HEALTH DISTRICT	5	2	1	1	1	3	2	1	2	4	1	1	5	2	1
ROANOKE CITY HEALTH DISTRICT		1	1						1	2	1			1	
CENTRAL VIRGINIA DISTRICT 11	1	1	2	1	1	2	1	1	2	2	1	3	3	2	3
PITTSYLVANIA/DANVILLE HEALTH DISTRICT	3	3	2	5	1	2		2		1			1	1	
WEST PIEDMONT HEALTH DISTRICT	1	1	2	1	1	1		1	1	3		2	1	1	1
HEALTH SERVICE AREA IV	8	13	8	8	10	8	9	11	7	7	10	6	6	8	3
CHESTERFIELD HEALTH DISTRICT	3	1	2	2	3		4	2	1	2	2	1	1	3	1
CHICKAHOMINY HEALTH DISTRICT	1	3	1	1	2	2		4	1	3	1				
HENRICO COUNTY HEALTH DISTRICT	1	1	2	1	1	2	1	1	3	1	4		3	2	
RICHMOND CITY HEALTH DISTRICT	1	4		1	3	1		1	1			2		1	1
CRATER HEALTH DISTRICT	2	2	1	2	1	2	3	1	1	1	2	3			1
PIEDMONT DISTRICT 14		1	1	1				1			1		1	2	
SOUTHSIDE DISTRICT 13		1	1			1	1	1					1		
HEALTH SERVICE AREA V	12	9	14	10	13	13	5	9	12	7	10	4	18	8	9
EASTERN SHORE DISTRICT 22			1	1			1	1							
THREE RIVERS HEALTH DISTRICT		2		2		1	1	1		3	3		2		2
HAMPTON CITY HEALTH DISTRICT	1		1		1						1		1	2	
PENINSULA HEALTH DISTRICT	2	3	1		4	2	1	3	2	1	2	2	2	3	4
CHESAPEAKE CITY HEALTH DISTRICT	4		4	1	1	1		1	4	2			1	1	
NORFOLK CITY HEALTH DISTRICT	1	1	3	3	1	1	1	1	1	1		1	1	1	
PORTSMOUTH CITY HEALTH DISTRICT			2	2	1	2						1	2		
VIRGINIA BEACH CITY HEALTH DISTRICT	3	1	1	1	3	1	1	2	3		2		7		3
WESTERN TIDEWATER HEALTH DISTRICT	1	2	1		2	5			2		2		2	1	
NEWPORT NEWS CITY	1	2	1		3	1	1	2	2		1			2	
COLONIAL PENINSULA AREA	1	1			1	1		1		1	1	2	2	1	4
UNKNOWN VA CITY OR COUNTY															
MEDICAL EXAMINER DISTRICTS, HEALTH MAINTENANCE ORGANIZATION REGIONS, AND PERINATAL REGIONS															
MED 1 - WESTERN VIRGINIA	20	14	21	15	9	10	9	8	10	16	6	9	17	16	8
MED 2 - NORTHERN VIRGINIA	15	17	13	18	13	8	9	15	10	13	7	11	16	10	16
MED 3 - CENTRAL VIRGINIA	15	20	10	11	16	12	17	16	9	13	18	13	11	11	12
MED 4 - TIDEWATER VIRGINIA	12	7	14	8	13	12	4	7	12	3	6	4	15	7	5
HMO 1 - SOUTHWEST VIRGINIA	4	3	7	3	1	1	4	3	2	1	1	1	3	2	1
HMO 2 - ROANOKE AREA	11	12	13	10	7	10	6	5	6	13	4	7	14	11	7
HMO 3 - BLUE RIDGE AREA	13	4	5	5	6	4	3	7	5	5	5	7	3	5	3
HMO 4 - NORTHERN VIRGINIA	13	16	12	16	13	7	13	9	8	12	7	11	15	10	15
HMO 5 - CENTRAL VIRGINIA	9	16	7	8	11	8	7	13	8	9	11	7	8	8	6
HMO 6 - HAMPTON ROADS	12	7	14	10	13	12	6	9	12	5	9	4	16	8	9
PER 1 - SOUTHWESTERN	11	9	13	7	4	6	8	5	6	10	4	5	11	9	4
PER 2 - WEST CENTRAL	18	10	11	11	11	8	4	11	8	9	6	10	8	9	8
PER 3 - EAST CENTRAL	11	18	10	11	12	11	16	14	8	12	16	10	10	10	9
PER 4 - NORTHERN	10	14	10	15	11	5	7	8	7	10	4	8	14	8	13
PER 5 - EASTERN	12	7	14	8	13	12	4	8	12	4	7	4	16	8	7
PLANNING DISTRICTS NOT COTERMINOUS WITH HEALTH DISTRICTS															
ALLEGHANY/ROANOKE PLANNING DISTRICT 5	5	3	2	1	1	3	2	1	3	6	2	1	5	3	1
NORTHERN VIRGINIA PLANNING DISTRICT 8	10	14	10	15	11	5	7	8	7	10	4	8	14	8	13
WEST PIEDMONT PLANNING DISTRICT 12	4	4	4	6	2	3		3	1	4		2	2	2	1
RICHMOND REGIONAL PLANNING DISTRICT 15	6	9	5	5	9	5	5	8	6	6	7	3	4	6	2
NORTHERN NECK PLANNING DISTRICT 17		2		1		1				1			2		
MIDDLE PENINSULA PLANNING DISTRICT 18				1			1	1		2	3				2
CRATER PLANNING DISTRICT 19	2	2	1	2	1	2	3	1	1	1	2	3			1
SOUTHEASTERN VA PLANNING DISTRICT 20	9	4	11	7	8	10	2	4	10	3	4	2	13	3	3
PENINSULA PLANNING DISTRICT 21	3	3	2		5	2	1	3	2	1	3	2	3	5	4
HAMPTON ROADS PLANNING DISTRICT 23	12	7	13	7	13	12	3	7	12	4	7	4	16	8	7

NOTE: The Colonial Peninsula Area is the Aggregate of James City County, York County, Poquoson City, and Williamsburg City.

TABLE 20
RESIDENT MINORITY TEENAGE DEATHS AGES 10-19 FROM SUICIDE BY HEALTH DISTRICTS AND HEALTH SERVICE AREAS, MEDICAL EXAMINER DISTRICTS, HMO AND PERINATAL REGIONS, AND PLANNING DISTRICTS VIRGINIA, 1996-2010

HEALTH AREAS AND DISTRICTS, HMO AND PERINATAL REGIONS, AND PLANNING DISTRICTS	MINORITY DEATHS INCLUDE WHITE HISPANIC DEATHS AND BLACK, ASIAN, NATIVE AMERICAN, AND OTHER NONWHITE RACES DEATHS														
	YEAR OF DEATH														
	1996	1997	1998	1999	2000	2001	2002	2003	2004	2005	2006	2007	2008	2009	2010
HEALTH DISTRICTS AND HEALTH SERVICE AREAS															
COMMONWEALTH OF VIRGINIA	12	13	12	13	21	8	10	11	8	7	13	8	9	8	6
HEALTH SERVICE AREA I	2		1	2	2		2		1	1	2	3			2
CENTRAL SHENANDOAH DISTRICT 6			1	1	1					1		1			
LORD FAIRFAX DISTRICT 7									1			1			
RAPPAHANNOCK DISTRICT 16	1			1			2				1				2
RAPPAHANNOCK/RAPIDAN DISTRICT 9					1						1				
THOMAS JEFFERSON DISTRICT 10	1											1			
HEALTH SERVICE AREA II	3	1	4	2	6		2	4	2	2	1	1	2	4	2
ALEXANDRIA CITY HEALTH DISTRICT			1												
ARLINGTON COUNTY HEALTH DISTRICT	1		1	1						1					
FAIRFAX HEALTH DISTRICT	1		2		5		1	4	2		1		1	3	2
LOUDOUN COUNTY HEALTH DISTRICT							1								
PRINCE WILLIAM HEALTH DISTRICT	1	1		1	1					1		1	1	1	
HEALTH SERVICE AREA III	3	1	2	2	1	2	1	1		2	3	1			1
LENOWISCO DISTRICT 1															
CUMBERLAND PLATEAU DISTRICT 2															
MOUNT ROGERS DISTRICT 3										1	1				
NEW RIVER DISTRICT 4											1				
ALLEGHANY HEALTH DISTRICT					1		1								
ROANOKE CITY HEALTH DISTRICT			1							1	1				
CENTRAL VIRGINIA DISTRICT 11	1														1
PITTSYLVANIA/DANVILLE HEALTH DISTRICT	2	1	1	2		2		1							
WEST PIEDMONT HEALTH DISTRICT												1			
HEALTH SERVICE AREA IV	3	6	1	1	5	2	2	4	2	1	1	1	3	1	
CHESTERFIELD HEALTH DISTRICT	1	1	1		1		2	1			1				
CHICKAHOMINY HEALTH DISTRICT		1													
HENRICO COUNTY HEALTH DISTRICT		1			1	1				1			2		
RICHMOND CITY HEALTH DISTRICT	1	3		1	2	1		1	1			1		1	
CRATER HEALTH DISTRICT	1				1			1	1						
PIEDMONT DISTRICT 14								1					1		
SOUTHSIDE DISTRICT 13															
HEALTH SERVICE AREA V	1	5	4	6	7	4	3	2	3	1	6	2	4	3	1
EASTERN SHORE DISTRICT 22			1	1			1	1							
THREE RIVERS HEALTH DISTRICT				1							1		1		
HAMPTON CITY HEALTH DISTRICT														1	
PENINSULA HEALTH DISTRICT		3			2		1				1			1	
CHESAPEAKE CITY HEALTH DISTRICT			1					1	1	1			1		
NORFOLK CITY HEALTH DISTRICT			2	2	1	1	1					1		1	
PORTSMOUTH CITY HEALTH DISTRICT				1	1	1						1			
VIRGINIA BEACH CITY HEALTH DISTRICT		1		1	2	1			1		2		2		1
WESTERN TIDEWATER HEALTH DISTRICT	1	1			1	1			1		2				
NEWPORT NEWS CITY		2			2		1				1			1	
COLONIAL PENINSULA AREA		1													
UNKNOWN VA CITY OR COUNTY															
MEDICAL EXAMINER DISTRICTS, HEALTH MAINTENANCE ORGANIZATION REGIONS, AND PERINATAL REGIONS															
MED 1 - WESTERN VIRGINIA	3	1	3	3	2	2	1	1		3	3	2			1
MED 2 - NORTHERN VIRGINIA	3	1	4	2	7		2	4	3	2	2	2	2	4	2
MED 3 - CENTRAL VIRGINIA	5	6	1	3	5	2	4	4	2	1	3	2	4	1	2
MED 4 - TIDEWATER VIRGINIA	1	5	4	5	7	4	3	2	3	1	5	2	3	3	1
HMO 1 - SOUTHWEST VIRGINIA										1	1				
HMO 2 - ROANOKE AREA	3	1	3	2	1	2	1	1		1	2	1			1
HMO 3 - BLUE RIDGE AREA	1			1	2				1	1	1	3			
HMO 4 - NORTHERN VIRGINIA	4	1	4	3	6		4	4	2	2	2	1	2	4	3
HMO 5 - CENTRAL VIRGINIA	3	6	1	2	5	2	2	4	2	1	1	1	4	1	1
HMO 6 - HAMPTON ROADS	1	5	4	5	7	4	3	2	3	1	6	2	3	3	1
PER 1 - SOUTHWESTERN			1		1		1			2	3	1			
PER 2 - WEST CENTRAL	4	1	2	3	2	2		1	1	1	1	3			1
PER 3 - EAST CENTRAL	4	6	1	3	5	2	4	4	2	1	3	1	4	1	2
PER 4 - NORTHERN	3	1	4	2	6		2	4	2	2	1	1	2	4	2
PER 5 - EASTERN	1	5	4	5	7	4	3	2	3	1	5	2	3	3	1
PLANNING DISTRICTS NOT COTERMINOUS WITH HEALTH DISTRICTS															
ALLEGHANY/ROANOKE PLANNING DISTRICT 5			1		1		1			1	1				
NORTHERN VIRGINIA PLANNING DISTRICT 8	3	1	4	2	6		2	4	2	2	1	1	2	4	2
WEST PIEDMONT PLANNING DISTRICT 12	2	1	1	2		2		1				1			
RICHMOND REGIONAL PLANNING DISTRICT 15	2	6	1	1	4	2	2	2	1	1	1	1	2	1	
NORTHERN NECK PLANNING DISTRICT 17				1									1		
MIDDLE PENINSULA PLANNING DISTRICT 18											1				
CRATER PLANNING DISTRICT 19	1				1			1	1						
SOUTHEASTERN VA PLANNING DISTRICT 20	1	2	3	4	5	4	1	1	3	1	4	2	3	1	1
PENINSULA PLANNING DISTRICT 21		3			2		1				1			2	
HAMPTON ROADS PLANNING DISTRICT 23	1	5	3	4	7	4	2	1	3	1	5	2	3	3	1

NOTE: The Colonial Peninsula Area is the Aggregate of James City County, York County, Poquoson City, and Williamsburg City.

TABLE 21
RESIDENT TEENAGE DEATHS AGES 10-19 FROM HOMICIDE AND LEGAL INTERVENTION BY HEALTH DISTRICTS AND HEALTH SERVICE AREAS, MEDICAL EXAMINER DISTRICTS, HMO AND PERINATAL REGIONS, AND PLANNING DISTRICTS
VIRGINIA, 1996-2010

HEALTH AREAS AND DISTRICTS, HMO AND PERINATAL REGIONS, AND PLANNING DISTRICTS	YEAR OF DEATH														
	1996-2000					2001-2005					2006-2010				
	1996	1997	1998	1999	2000	2001	2002	2003	2004	2005	2006	2007	2008	2009	2010
HEALTH DISTRICTS AND HEALTH SERVICE AREAS															
COMMONWEALTH OF VIRGINIA	60	77	51	54	46	54	47	61	51	61	46	57	57	38	41
HEALTH SERVICE AREA I	2	2	1	1	2	3		5	3	1	6	4	6	1	1
CENTRAL SHENANDOAH DISTRICT 6	1	1		1	1			4	1				1		
LORD FAIRFAX DISTRICT 7										1	4		1	1	
RAPPAHANNOCK DISTRICT 16	1	1	1								1	3			
RAPPAHANNOCK/RAPIDAN DISTRICT 9					1	1		1				1	1		
THOMAS JEFFERSON DISTRICT 10						2			2		1		3		1
HEALTH SERVICE AREA II	5	6	5	12	4	4	4	7	4	6	5	7	7	7	7
ALEXANDRIA CITY HEALTH DISTRICT			1	2				2				1			
ARLINGTON COUNTY HEALTH DISTRICT				3		1					1		2		
FAIRFAX HEALTH DISTRICT	5	5	2	4	1	1	2	2	3	3	3	4	4	6	6
LOUDOUN COUNTY HEALTH DISTRICT			1	1	1				1	1					
PRINCE WILLIAM HEALTH DISTRICT		1	1	2	2	2	2	3		2	1	2	1	1	1
HEALTH SERVICE AREA III	7	4	7	5	9	7	7	5	3	6	2	6	6	7	7
LENOWISCO DISTRICT 1															
CUMBERLAND PLATEAU DISTRICT 2					2								1		
MOUNT ROGERS DISTRICT 3	1	2	1				1		1			2		1	
NEW RIVER DISTRICT 4			1	1	1		1		1			1	1		
ALLEGHANY HEALTH DISTRICT												2			
ROANOKE CITY HEALTH DISTRICT	1		3	2	2	2	2	3		1			1	2	2
CENTRAL VIRGINIA DISTRICT 11	2	1	2		1	1	1			1			1	2	3
PITTSYLVANIA/DANVILLE HEALTH DISTRICT	2			1	1	3	1	1	1	3	2		1	1	
WEST PIEDMONT HEALTH DISTRICT	1	1		1	2	1	1	1		1		1	1	1	2
HEALTH SERVICE AREA IV	18	39	24	20	16	21	15	26	24	18	21	15	15	7	7
CHESTERFIELD HEALTH DISTRICT	3	2	1	1	1	5	2	5	5	1	3	2	2		2
CHICKAHOMINY HEALTH DISTRICT	1	3	1	3	1		2	2	1					1	
HENRICO COUNTY HEALTH DISTRICT	3	8	4	1	2	2	3	3	5	2	1	3	3	1	1
RICHMOND CITY HEALTH DISTRICT	9	23	18	12	8	11	7	15	10	10	12	9	5	3	2
CRATER HEALTH DISTRICT		2		3	3	3	1		1	4	3	1	2	1	
PIEDMONT DISTRICT 14	1				1			1		1	1		1	1	1
SOUTHSIDE DISTRICT 13	1	1							2		1		2		1
HEALTH SERVICE AREA V	28	26	14	16	15	19	21	18	17	30	12	25	23	16	19
EASTERN SHORE DISTRICT 22						1		1			1	1			
THREE RIVERS HEALTH DISTRICT	1					3	2						1		2
HAMPTON CITY HEALTH DISTRICT			4	1	2	3	3	3	2	4	1	1	5		1
PENINSULA HEALTH DISTRICT	2	4	1	1	2	2	6	5	2	5	5	10	5	4	3
CHESAPEAKE CITY HEALTH DISTRICT	1			3	2	3		1	4	2	2	2	2	3	3
NORFOLK CITY HEALTH DISTRICT	13	9	4	6	5	2	7	1	4	9		6	4	5	5
PORTSMOUTH CITY HEALTH DISTRICT	8	6	2	1	1	3	1		1	3	1	3	3	3	1
VIRGINIA BEACH CITY HEALTH DISTRICT	2	5	3	2	1	1	2	6	2	5	1	1		1	2
WESTERN TIDEWATER HEALTH DISTRICT	1	2		2	2	1		1	2	2	1	1	3		2
NEWPORT NEWS CITY	2	3	1	1	2	2	5	5	2	3	4	9	4	4	3
COLONIAL PENINSULA AREA		1					1			2	1	1	1		
UNKNOWN VA CITY OR COUNTY															
MEDICAL EXAMINER DISTRICTS, HEALTH MAINTENANCE ORGANIZATION REGIONS, AND PERINATAL REGIONS															
MED 1 - WESTERN VIRGINIA	8	5	7	6	10	7	7	9	4	6	2	6	7	7	7
MED 2 - NORTHERN VIRGINIA	5	6	5	12	5	5	4	8	4	7	9	8	9	8	7
MED 3 - CENTRAL VIRGINIA	20	41	25	20	16	26	17	26	26	20	24	19	19	7	10
MED 4 - TIDEWATER VIRGINIA	27	25	14	16	15	16	19	18	17	28	11	24	22	16	17
HMO 1 - SOUTHWEST VIRGINIA	1		1		2		1		1				1	1	
HMO 2 - ROANOKE AREA	7	4	6	5	7	7	6	6	3	6	2	6	7	6	7
HMO 3 - BLUE RIDGE AREA	1	1		1	2	2		4	3	1	5	1	6	1	1
HMO 4 - NORTHERN VIRGINIA	6	7	6	12	4	4	4	7	4	6	6	9	7	7	7
HMO 5 - CENTRAL VIRGINIA	18	39	24	20	16	24	17	26	23	17	21	16	14	7	9
HMO 6 - HAMPTON ROADS	27	26	14	16	15	17	19	18	17	31	12	25	22	16	17
PER 1 - SOUTHWESTERN	3	3	5	4	7	3	5	4	2	2		6	4	4	4
PER 2 - WEST CENTRAL	5	2	2	2	4	7	2	6	4	5	7	1	8	4	4
PER 3 - EAST CENTRAL	20	40	25	20	16	24	17	26	24	18	22	18	16	7	9
PER 4 - NORTHERN	5	6	5	12	4	4	4	7	4	6	5	7	7	7	7
PER 5 - EASTERN	27	26	14	16	15	16	19	18	17	30	12	25	22	16	17
PLANNING DISTRICTS NOT COTERMINOUS WITH HEALTH DISTRICTS															
ALLEGHANY/ROANOKE PLANNING DISTRICT 5	1		3	2	2	2	2	3		1		2	1	2	2
NORTHERN VIRGINIA PLANNING DISTRICT 8	5	6	5	12	4	4	4	7	4	6	5	7	7	7	7
WEST PIEDMONT PLANNING DISTRICT 12	3	1		2	3	4	2	2	1	4	2	1	2	2	2
RICHMOND REGIONAL PLANNING DISTRICT 15	16	36	24	17	12	18	14	25	21	13	16	14	10	5	5
NORTHERN NECK PLANNING DISTRICT 17	1					2	1						1		1
MIDDLE PENINSULA PLANNING DISTRICT 18						1	1								1
CRATER PLANNING DISTRICT 19		2		3	3	3	1		1	4	3	1	2	1	
SOUTHEASTERN VA PLANNING DISTRICT 20	25	22	9	14	11	10	10	9	13	21	5	13	12	12	13
PENINSULA PLANNING DISTRICT 21	2	4	5	2	4	5	9	8	4	9	6	11	10	4	4
HAMPTON ROADS PLANNING DISTRICT 23	27	26	14	16	15	15	19	17	17	30	11	24	22	16	17

NOTE: The Colonial Peninsula Area is the Aggregate of James City County, York County, Poquoson City, and Williamsburg City.

TABLE 22
RESIDENT MINORITY TEENAGE DEATHS AGES 10-19 FROM HOMICIDE AND LEGAL INTERVENTION BY HEALTH DISTRICTS AND HEALTH SERVICE AREAS, MEDICAL EXAMINER DISTRICTS, HMO AND PERINATAL REGIONS, AND PLANNING DISTRICTS
VIRGINIA, 1996-2010

HEALTH AREAS AND DISTRICTS, HMO AND PERINATAL REGIONS, AND PLANNING DISTRICTS	MINORITY DEATHS INCLUDE WHITE HISPANIC DEATHS AND BLACK, ASIAN, NATIVE AMERICAN, AND OTHER NONWHITE RACES DEATHS														
	YEAR OF DEATH														
	1996	1997	1998	1999	2000	2001	2002	2003	2004	2005	2006	2007	2008	2009	2010
HEALTH DISTRICTS AND HEALTH SERVICE AREAS															
COMMONWEALTH OF VIRGINIA	51	56	42	42	33	39	39	47	38	54	35	46	46	26	27
HEALTH SERVICE AREA I			1		1			1	1		3	1	5		
CENTRAL SHENANDOAH DISTRICT 6													1		
LORD FAIRFAX DISTRICT 7											1				
RAPPAHANNOCK DISTRICT 16			1								1	1			
RAPPAHANNOCK/RAPIDAN DISTRICT 9					1			1					1		
THOMAS JEFFERSON DISTRICT 10									1		1		3		
HEALTH SERVICE AREA II	4	3	4	9	2	4	3	4	2	5	2	6	5	2	5
ALEXANDRIA CITY HEALTH DISTRICT			1	2				1				1			
ARLINGTON COUNTY HEALTH DISTRICT				3		1							1		
FAIRFAX HEALTH DISTRICT	4	3	1	2	1	1	2	1	2	2	1	3	4	1	4
LOUDOUN COUNTY HEALTH DISTRICT			1	1						1					
PRINCE WILLIAM HEALTH DISTRICT			1	1	1	2	1	2		2	1	2		1	1
HEALTH SERVICE AREA III	5	1	4	4	5	6	5	3	2	6	2	1	1	4	2
LENOWISCO DISTRICT 1															
CUMBERLAND PLATEAU DISTRICT 2															
MOUNT ROGERS DISTRICT 3															
NEW RIVER DISTRICT 4									1						
ALLEGHANY HEALTH DISTRICT															
ROANOKE CITY HEALTH DISTRICT	1		2	2	2	2	2	2		1				2	1
CENTRAL VIRGINIA DISTRICT 11	1		2		1	1	1			1					1
PITTSYLVANIA/DANVILLE HEALTH DISTRICT	2			1	1	2	1	1	1	3	2		1	1	
WEST PIEDMONT HEALTH DISTRICT	1	1		1	1	1	1			1		1		1	
HEALTH SERVICE AREA IV	16	33	22	14	14	15	13	22	19	16	18	13	13	6	5
CHESTERFIELD HEALTH DISTRICT	1	2	1			1	2	4	3	1	1	1	1		2
CHICKAHOMINY HEALTH DISTRICT	1	1	1	1			2	1						1	
HENRICO COUNTY HEALTH DISTRICT	3	4	3		2	2	3	3	5	1	1	2	3	1	1
RICHMOND CITY HEALTH DISTRICT	9	23	17	11	8	11	6	14	9	10	12	9	5	3	2
CRATER HEALTH DISTRICT		2		2	3	1			1	3	2	1	2	1	
PIEDMONT DISTRICT 14	1				1					1	1				
SOUTHSIDE DISTRICT 13	1	1							1		1		2		
HEALTH SERVICE AREA V	26	19	11	15	11	14	18	17	14	27	10	25	22	14	15
EASTERN SHORE DISTRICT 22								1			1	1			
THREE RIVERS HEALTH DISTRICT						2	2						1		1
HAMPTON CITY HEALTH DISTRICT			4	1	2	2	2	3	2	4	1	1	5		1
PENINSULA HEALTH DISTRICT	2	2	1	1	2	1	5	4	2	4	4	10	5	4	3
CHESAPEAKE CITY HEALTH DISTRICT	1			3	1	2		1	2	2	2	2	2	1	2
NORFOLK CITY HEALTH DISTRICT	12	8	3	6	4	2	6	1	3	9		6	4	5	4
PORTSMOUTH CITY HEALTH DISTRICT	8	5	2	1	1	3	1		1	3	1	3	2	3	1
VIRGINIA BEACH CITY HEALTH DISTRICT	2	2	1	2		1	2	6	2	3		1		1	1
WESTERN TIDEWATER HEALTH DISTRICT	1	2		1	1	1		1	2	2	1	1	3		2
NEWPORT NEWS CITY	2	2	1	1	2	1	5	4	2	3	4	9	4	4	3
COLONIAL PENINSULA AREA										1		1	1		
UNKNOWN VA CITY OR COUNTY															
MEDICAL EXAMINER DISTRICTS, HEALTH MAINTENANCE ORGANIZATION REGIONS, AND PERINATAL REGIONS															
MED 1 - WESTERN VIRGINIA	5	1	4	4	5	6	5	3	2	6	2	1	2	4	2
MED 2 - NORTHERN VIRGINIA	4	3	4	9	3	4	3	5	2	5	3	6	6	2	5
MED 3 - CENTRAL VIRGINIA	16	33	23	14	14	17	15	22	20	17	20	15	17	6	6
MED 4 - TIDEWATER VIRGINIA	26	19	11	15	11	12	16	17	14	26	10	24	21	14	14
HMO 1 - SOUTHWEST VIRGINIA															
HMO 2 - ROANOKE AREA	6	1	4	4	5	6	5	3	2	6	2	1	2	4	2
HMO 3 - BLUE RIDGE AREA					1			1	1		2		5		
HMO 4 - NORTHERN VIRGINIA	4	3	5	9	2	4	3	4	2	5	3	6	5	2	5
HMO 5 - CENTRAL VIRGINIA	15	33	22	14	14	17	15	22	19	16	18	14	13	6	6
HMO 6 - HAMPTON ROADS	26	19	11	15	11	12	16	17	14	27	10	25	21	14	14
PER 1 - SOUTHWESTERN	2	1	2	3	3	3	3	2	1	2		1		3	1
PER 2 - WEST CENTRAL	3		2	1	3	3	2	2	2	4	4		6	1	1
PER 3 - EAST CENTRAL	16	33	23	14	14	17	15	22	19	16	19	14	14	6	6
PER 4 - NORTHERN	4	3	4	9	2	4	3	4	2	5	2	6	5	2	5
PER 5 - EASTERN	26	19	11	15	11	12	16	17	14	27	10	25	21	14	14
PLANNING DISTRICTS NOT COTERMINOUS WITH HEALTH DISTRICTS															
ALLEGHANY/ROANOKE PLANNING DISTRICT 5	1		2	2	2	2	2	2		1				2	1
NORTHERN VIRGINIA PLANNING DISTRICT 8	4	3	4	9	2	4	3	4	2	5	2	6	5	2	5
WEST PIEDMONT PLANNING DISTRICT 12	3	1		2	2	3	2	1	1	4	2	1	1	2	
RICHMOND REGIONAL PLANNING DISTRICT 15	14	30	22	12	10	14	13	22	17	12	14	12	9	5	5
NORTHERN NECK PLANNING DISTRICT 17						1	1						1		1
MIDDLE PENINSULA PLANNING DISTRICT 18						1	1								
CRATER PLANNING DISTRICT 19		2		2	3	1			1	3	2	1	2	1	
SOUTHEASTERN VA PLANNING DISTRICT 20	24	17	6	13	7	9	9	9	10	19	4	13	11	10	10
PENINSULA PLANNING DISTRICT 21	2	2	5	2	4	3	7	7	4	8	5	11	10	4	4
HAMPTON ROADS PLANNING DISTRICT 23	26	19	11	15	11	12	16	16	14	27	9	24	21	14	14

NOTE: The Colonial Peninsula Area is the Aggregate of James City County, York County, Poquoson City, and Williamsburg City.

TABLE 23
RESIDENT TEENAGE DEATHS AGES 10-19 FROM NATURAL CAUSES BY HEALTH DISTRICTS AND HEALTH SERVICE AREAS, MEDICAL EXAMINER DISTRICTS, HMO AND PERINATAL REGIONS, AND PLANNING DISTRICTS VIRGINIA, 1996-2010

HEALTH AREAS AND DISTRICTS, HMO AND PERINATAL REGIONS, AND PLANNING DISTRICTS	YEAR OF DEATH														
	1996-2000					2001-2005					2006-2010				
	1996	1997	1998	1999	2000	2001	2002	2003	2004	2005	2006	2007	2008	2009	2010
HEALTH DISTRICTS AND HEALTH SERVICE AREAS															
COMMONWEALTH OF VIRGINIA	115	125	109	121	109	112	103	111	132	108	106	103	109	89	89
HEALTH SERVICE AREA I	21	17	13	9	20	15	13	17	19	18	15	15	16	13	11
CENTRAL SHENANDOAH DISTRICT 6	6	3	4	2	6	4	2	5	5	2	5	1	3	4	1
LORD FAIRFAX DISTRICT 7	1	1	1	5	2	5	2	3	3	4		1	7	2	3
RAPPAHANNOCK DISTRICT 16	5	5	5	2	3	3	3	4	1	5	3	10	3	3	3
RAPPAHANNOCK/RAPIDAN DISTRICT 9	3	1	1		2			2	3	5	4	1	3	1	1
THOMAS JEFFERSON DISTRICT 10	6	7	2		7	3	6	3	7	2	3	2		3	3
HEALTH SERVICE AREA II	24	32	19	32	21	13	17	18	33	29	21	25	29	16	18
ALEXANDRIA CITY HEALTH DISTRICT	1	2	2	3	2	1		2	2	1		1	1	1	2
ARLINGTON COUNTY HEALTH DISTRICT	3	1	2	1	3				1	1		1	6	3	
FAIRFAX HEALTH DISTRICT	12	16	10	18	8	5	12	12	18	19	12	12	13	10	14
LOUDOUN COUNTY HEALTH DISTRICT	2	1	3	3		2	3		2	1	4	4	3	1	
PRINCE WILLIAM HEALTH DISTRICT	6	12	2	7	8	5	2	4	10	7	5	7	6	1	2
HEALTH SERVICE AREA III	23	17	21	19	17	23	24	25	20	15	22	18	12	18	23
LENOWISCO DISTRICT 1		1	1	3	2	1	1	3	2	2	1			4	3
CUMBERLAND PLATEAU DISTRICT 2	2	1	1	1	2	1	4	6	6	1	3	1	2	3	2
MOUNT ROGERS DISTRICT 3	5	3	2	2	2		3	4	4	4	1		1	2	2
NEW RIVER DISTRICT 4	2	2	2	1	2	1	3	3		1	2	3		3	1
ALLEGHANY HEALTH DISTRICT	3	2	5	5	2	4		1	4	1	1	2	2	1	2
ROANOKE CITY HEALTH DISTRICT	1	1	4		2	1	5	1		3	3	3		3	2
CENTRAL VIRGINIA DISTRICT 11	3	4	3	5		8	3	4		2	9	4	3		3
PITTSYLVANIA/DANVILLE HEALTH DISTRICT	5	2		2		5	3	1	3		1	2	4		4
WEST PIEDMONT HEALTH DISTRICT	2	1	3		5	2	2	2	1	1	1	3		2	4
HEALTH SERVICE AREA IV	14	21	25	26	22	33	19	21	20	23	16	20	22	15	19
CHESTERFIELD HEALTH DISTRICT	4	3	9	6	8	8	3	5	6	7	1	3	3	1	6
CHICKAHOMINY HEALTH DISTRICT	2	1	2	3	3	3	2	1	1	3	4	3	2	3	2
HENRICO COUNTY HEALTH DISTRICT	1	5	2	3		8	2	3	4	6	4	2	6	6	4
RICHMOND CITY HEALTH DISTRICT	3	6	5	5	6	8	7	8	2	4	1	5	4	2	2
CRATER HEALTH DISTRICT	3	3	2	3		4	3	3	2	2	2	3	4	3	3
PIEDMONT DISTRICT 14		1	1	1	4	2	1		3	1	1	1	3		1
SOUTHSIDE DISTRICT 13	1	2	4	5	1		1	1	2		3	3			1
HEALTH SERVICE AREA V	33	38	31	35	29	28	30	30	40	23	32	25	30	27	18
EASTERN SHORE DISTRICT 22	1	3	1	1	2	1	2	2	2	2		1	1		1
THREE RIVERS HEALTH DISTRICT	3	1	3	1	3	3	1	1	5	1	5	1	2	2	
HAMPTON CITY HEALTH DISTRICT	3	2	1	4	2	4	2	3	4	2	4	3	1	2	4
PENINSULA HEALTH DISTRICT	8	9	8	5	6	6	2	8	7	1	4	8	6	2	2
CHESAPEAKE CITY HEALTH DISTRICT	3	5	3	2	5	2	3	4	4	1	6	2	5	4	5
NORFOLK CITY HEALTH DISTRICT	5	8	5	6	2	3	5	3	7	7	3	1	4	3	3
PORTSMOUTH CITY HEALTH DISTRICT	3	2	2	1	1	1	4	2	6	1	2	1	2		1
VIRGINIA BEACH CITY HEALTH DISTRICT	6	8	6	15	7	8	10	5	3	6	3	6	7	8	1
WESTERN TIDEWATER HEALTH DISTRICT	1		2		1		1	2	2	2	5	2	2	6	1
NEWPORT NEWS CITY	4	5	5	4	3	4		5	2	1	1	6	2	2	1
COLONIAL PENINSULA AREA	4	4	3	1	3	2	2	3	5		3	2	4		1
UNKNOWN VA CITY OR COUNTY															
MEDICAL EXAMINER DISTRICTS, HEALTH MAINTENANCE ORGANIZATION REGIONS, AND PERINATAL REGIONS															
MED 1 - WESTERN VIRGINIA	29	20	25	21	23	27	26	30	25	17	27	19	15	22	24
MED 2 - NORTHERN VIRGINIA	28	34	21	37	25	18	19	23	39	38	25	27	39	19	22
MED 3 - CENTRAL VIRGINIA	29	37	37	30	35	42	30	30	37	31	28	34	30	23	25
MED 4 - TIDEWATER VIRGINIA	29	34	26	33	26	25	28	28	31	22	26	23	25	25	18
HMO 1 - SOUTHWEST VIRGINIA	6	5	4	6	6	2	8	11	11	6	5	1	3	8	7
HMO 2 - ROANOKE AREA	18	12	21	15	15	22	17	16	10	9	20	18	9	12	17
HMO 3 - BLUE RIDGE AREA	15	11	7	7	14	10	8	12	14	11	9	5	13	6	6
HMO 4 - NORTHERN VIRGINIA	28	37	23	34	23	15	19	21	34	34	24	34	32	19	21
HMO 5 - CENTRAL VIRGINIA	13	23	25	25	24	36	21	20	26	25	19	21	22	17	19
HMO 6 - HAMPTON ROADS	35	37	29	34	27	27	30	31	37	23	29	24	30	27	19
PER 1 - SOUTHWESTERN	15	11	18	12	17	10	18	20	17	13	12	12	5	18	16
PER 2 - WEST CENTRAL	24	18	11	14	17	25	16	18	21	15	22	11	20	10	15
PER 3 - EAST CENTRAL	22	27	33	29	28	39	23	26	26	29	24	31	27	20	22
PER 4 - NORTHERN	24	32	19	32	21	13	17	18	33	29	21	25	29	16	18
PER 5 - EASTERN	30	37	28	34	26	25	29	29	35	22	27	24	28	25	18
PLANNING DISTRICTS NOT COTERMINOUS WITH HEALTH DISTRICTS															
ALLEGHANY/ROANOKE PLANNING DISTRICT 5	4	3	9	5	4	5	5	2	4	4	4	5	2	4	4
NORTHERN VIRGINIA PLANNING DISTRICT 8	24	32	19	32	21	13	17	18	33	29	21	25	29	16	18
WEST PIEDMONT PLANNING DISTRICT 12	7	3	3	2	5	7	5	3	4	1	2	5	4	2	8
RICHMOND REGIONAL PLANNING DISTRICT 15	10	15	18	17	17	27	14	17	13	20	10	13	15	12	12
NORTHERN NECK PLANNING DISTRICT 17	1		2	1	1	2			2		2	1			
MIDDLE PENINSULA PLANNING DISTRICT 18	2	1	1		2	1	1	1	3	1	3		2	2	
CRATER PLANNING DISTRICT 19	3	3	2	3		4	3	3	2	2	2	3	4	3	5
SOUTHEASTERN VA PLANNING DISTRICT 20	18	23	18	24	16	14	23	16	22	17	19	12	20	21	11
PENINSULA PLANNING DISTRICT 21	11	11	9	9	8	10	4	11	11	3	8	11	7	4	6
HAMPTON ROADS PLANNING DISTRICT 23	29	34	27	33	24	24	27	27	33	20	27	23	27	25	17

NOTE: The Colonial Peninsula Area is the Aggregate of James City County, York County, Poquoson City, and Williamsburg City.

TABLE 24
RESIDENT MINORITY TEENAGE DEATHS AGES 10-19 FROM NATURAL CAUSES BY HEALTH DISTRICTS AND HEALTH SERVICE AREAS, MEDICAL EXAMINER DISTRICTS, HMO AND PERINATAL REGIONS, AND PLANNING DISTRICTS VIRGINIA, 1996-2010

HEALTH AREAS AND DISTRICTS, HMO AND PERINATAL REGIONS, AND PLANNING DISTRICTS	MINORITY DEATHS INCLUDE WHITE HISPANIC DEATHS AND BLACK, ASIAN, NATIVE AMERICAN, AND OTHER NONWHITE RACES DEATHS														
	YEAR OF DEATH														
	1996	1997	1998	1999	2000	2001	2002	2003	2004	2005	2006	2007	2008	2009	2010
HEALTH DISTRICTS AND HEALTH SERVICE AREAS															
COMMONWEALTH OF VIRGINIA	39	46	46	57	44	57	44	42	50	38	46	50	47	43	45
HEALTH SERVICE AREA I	3	2	3		5	2	3	5	4	5	5	7	5	4	
CENTRAL SHENANDOAH DISTRICT 6		1	1		1			2					1	1	
LORD FAIRFAX DISTRICT 7						1			1	2			3		
RAPPAHANNOCK DISTRICT 16	1	1	1		1	1	1	1		1	3	6		1	
RAPPAHANNOCK/RAPIDAN DISTRICT 9	2							1	1				1		
THOMAS JEFFERSON DISTRICT 10			1		3		2	1	2	2	2	1		2	
HEALTH SERVICE AREA II	6	11	7	15	11	8	11	6	14	8	5	9	13	8	7
ALEXANDRIA CITY HEALTH DISTRICT		1	2	2	1	1		2				1	1	1	1
ARLINGTON COUNTY HEALTH DISTRICT			1		3				1	1		1	3		
FAIRFAX HEALTH DISTRICT	3	8	2	7	3	4	8	3	6	6	4	5	6	6	5
LOUDOUN COUNTY HEALTH DISTRICT		1	1	1			2		1					1	
PRINCE WILLIAM HEALTH DISTRICT	3	1	1	5	4	3	1	1	6	1	1	2	3		1
HEALTH SERVICE AREA III	3	3	5	5	5	11	5	6	2	3	5	7	3	1	12
LENOWISCO DISTRICT 1								1							
CUMBERLAND PLATEAU DISTRICT 2															1
MOUNT ROGERS DISTRICT 3		1	1												
NEW RIVER DISTRICT 4								1							
ALLEGHANY HEALTH DISTRICT			1	1											1
ROANOKE CITY HEALTH DISTRICT			2		1	1	2	1		2	1	2			1
CENTRAL VIRGINIA DISTRICT 11	1			2		4	1	2		1	3	2	1		2
PITTSYLVANIA/DANVILLE HEALTH DISTRICT	1	2		2		4	1	1	2		1	1	2		4
WEST PIEDMONT HEALTH DISTRICT	1		1		4	2	1					2		1	3
HEALTH SERVICE AREA IV	7	15	15	17	9	20	9	10	11	11	10	10	11	9	12
CHESTERFIELD HEALTH DISTRICT		1	5	2	2	3	1		4	3	1	2	2		2
CHICKAHOMINY HEALTH DISTRICT				2		2				1	2	1	1	2	1
HENRICO COUNTY HEALTH DISTRICT	1	3	1	1		4		2	2	3	2	1	3	3	3
RICHMOND CITY HEALTH DISTRICT	3	5	5	5	5	8	6	6	1	4	1	3	3	2	2
CRATER HEALTH DISTRICT	2	3	1	3		2		1	1		2		2	2	3
PIEDMONT DISTRICT 14		1		1	1	1	1		1		1				1
SOUTHSIDE DISTRICT 13	1	2	3	3	1		1	1	2		1	3			
HEALTH SERVICE AREA V	20	15	16	20	14	16	16	15	19	11	21	17	15	21	14
EASTERN SHORE DISTRICT 22	1	2	1	1	1	1	2	1	1			1	1		1
THREE RIVERS HEALTH DISTRICT	1		2	1	2	2			3		1	1			
HAMPTON CITY HEALTH DISTRICT		2	1	3	1	3	1	3	2		3	2	1	1	4
PENINSULA HEALTH DISTRICT	5	4	3	2	3	3	1	3	1	1	2	6	1	2	1
CHESAPEAKE CITY HEALTH DISTRICT	3	2	1	1				2	2	1	5	1	1	4	3
NORFOLK CITY HEALTH DISTRICT	2	1	3	5		3	4	2	4	4	3	1	3	3	3
PORTSMOUTH CITY HEALTH DISTRICT	3	1	2	1	1	1	3	1	6	1	1	1	2		1
VIRGINIA BEACH CITY HEALTH DISTRICT	4	3	1	6	5	3	4	3		3	2	3	4	5	
WESTERN TIDEWATER HEALTH DISTRICT	1		2		1		1			1	4	1	2	6	1
NEWPORT NEWS CITY	4	3	3	2	1	2		3		1		5		2	1
COLONIAL PENINSULA AREA	1	1			2	1	1		1		2	1	1		
UNKNOWN VA CITY OR COUNTY															
MEDICAL EXAMINER DISTRICTS, HEALTH MAINTENANCE ORGANIZATION REGIONS, AND PERINATAL REGIONS															
MED 1 - WESTERN VIRGINIA	3	4	6	5	6	11	5	8	2	3	5	7	4	2	12
MED 2 - NORTHERN VIRGINIA	8	11	7	15	11	9	11	7	16	10	5	9	17	8	7
MED 3 - CENTRAL VIRGINIA	10	17	19	18	15	23	13	12	17	14	17	19	12	12	12
MED 4 - TIDEWATER VIRGINIA	18	14	14	19	12	14	15	15	15	11	19	15	14	21	14
HMO 1 - SOUTHWEST VIRGINIA		1	1					1							1
HMO 2 - ROANOKE AREA	4	2	6	6	6	11	5	6	2	3	6	8	3	2	11
HMO 3 - BLUE RIDGE AREA	2	1	2		3	1	2	4	2	2		1	5	1	
HMO 4 - NORTHERN VIRGINIA	7	12	7	15	12	8	12	6	14	9	8	14	13	9	7
HMO 5 - CENTRAL VIRGINIA	5	15	16	17	10	22	9	9	16	13	12	11	11	10	11
HMO 6 - HAMPTON ROADS	21	15	14	19	13	15	16	16	16	11	20	16	15	21	15
PER 1 - SOUTHWESTERN	1	1	5	1	5	3	3	3		2	1	4		1	6
PER 2 - WEST CENTRAL	4	3	2	4	4	9	4	7	6	5	6	4	8	3	6
PER 3 - EAST CENTRAL	9	16	18	18	12	23	10	11	14	12	14	17	11	10	12
PER 4 - NORTHERN	6	11	7	15	11	8	11	6	14	8	5	9	13	8	7
PER 5 - EASTERN	19	15	14	19	12	14	16	15	16	11	20	16	15	21	14
PLANNING DISTRICTS NOT COTERMINOUS WITH HEALTH DISTRICTS															
ALLEGHANY/ROANOKE PLANNING DISTRICT 5			3	1	1	1	2	1		2	1	2			2
NORTHERN VIRGINIA PLANNING DISTRICT 8	6	11	7	15	11	8	11	6	14	8	5	9	13	8	7
WEST PIEDMONT PLANNING DISTRICT 12	2	2	1	2	4	6	2	1	2		1	3	2	1	7
RICHMOND REGIONAL PLANNING DISTRICT 15	4	9	11	10	7	17	7	8	7	11	6	7	9	7	8
NORTHERN NECK PLANNING DISTRICT 17	1		2	1		2			2			1			
MIDDLE PENINSULA PLANNING DISTRICT 18					2				1		1				
CRATER PLANNING DISTRICT 19	2	3	1	3		2		1	1		2		2	2	3
SOUTHEASTERN VA PLANNING DISTRICT 20	13	7	9	13	7	7	12	8	12	10	15	7	12	18	8
PENINSULA PLANNING DISTRICT 21	5	6	4	5	4	6	2	6	3	1	5	8	2	3	5
HAMPTON ROADS PLANNING DISTRICT 23	18	13	13	18	11	13	14	14	15	11	20	15	14	21	13

NOTE: The Colonial Peninsula Area is the Aggregate of James City County, York County, Poquoson City, and Williamsburg City.

TEENAGE DEATH RATES PER 100,000 POPULATION AGES 10-19 BY EQUAL COUNT HEALTH DISTRICT GROUPS VIRGINIA, 2010

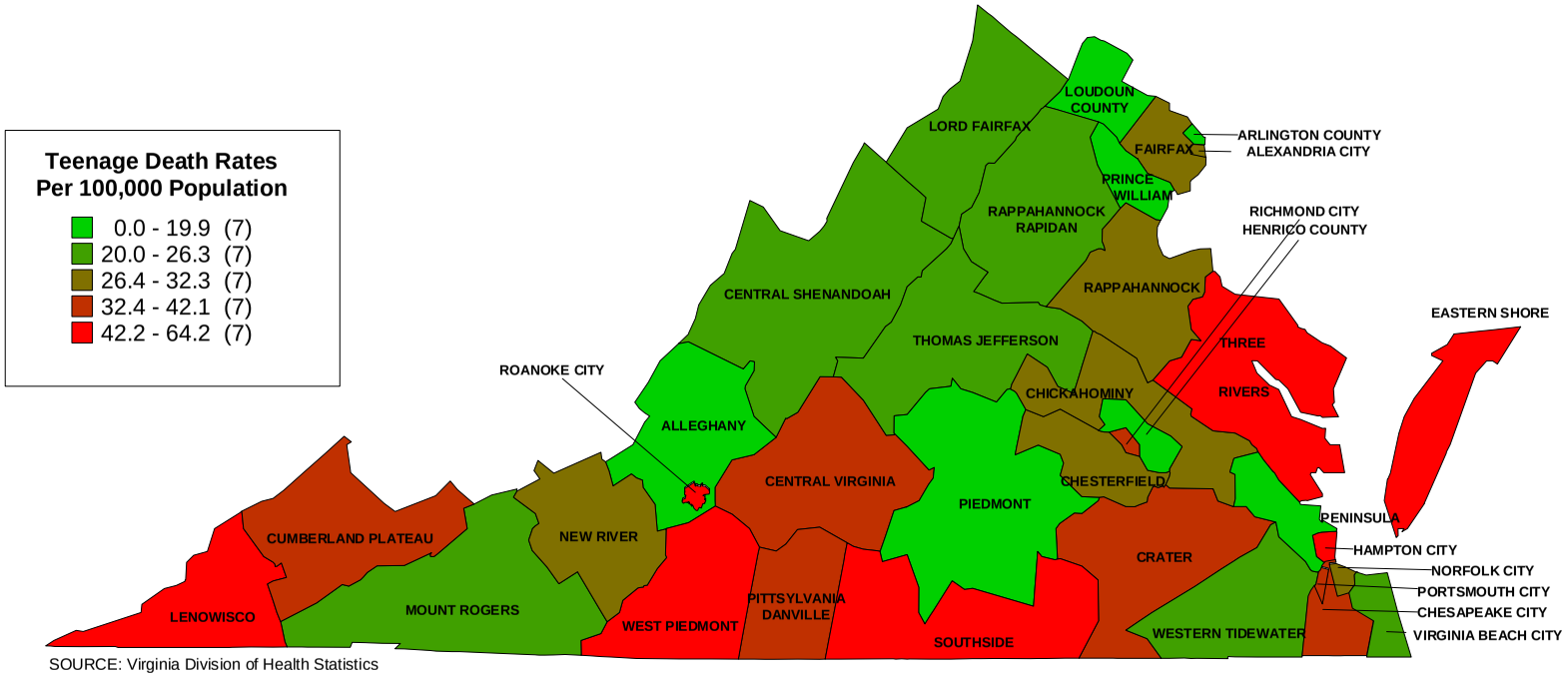

SOURCE: Virginia Division of Health Statistics

RESIDENT TOTAL TEENAGE DEATHS BY RACE WITH RATES PER 100,000 POPULATION VIRGINIA, 1996-2010

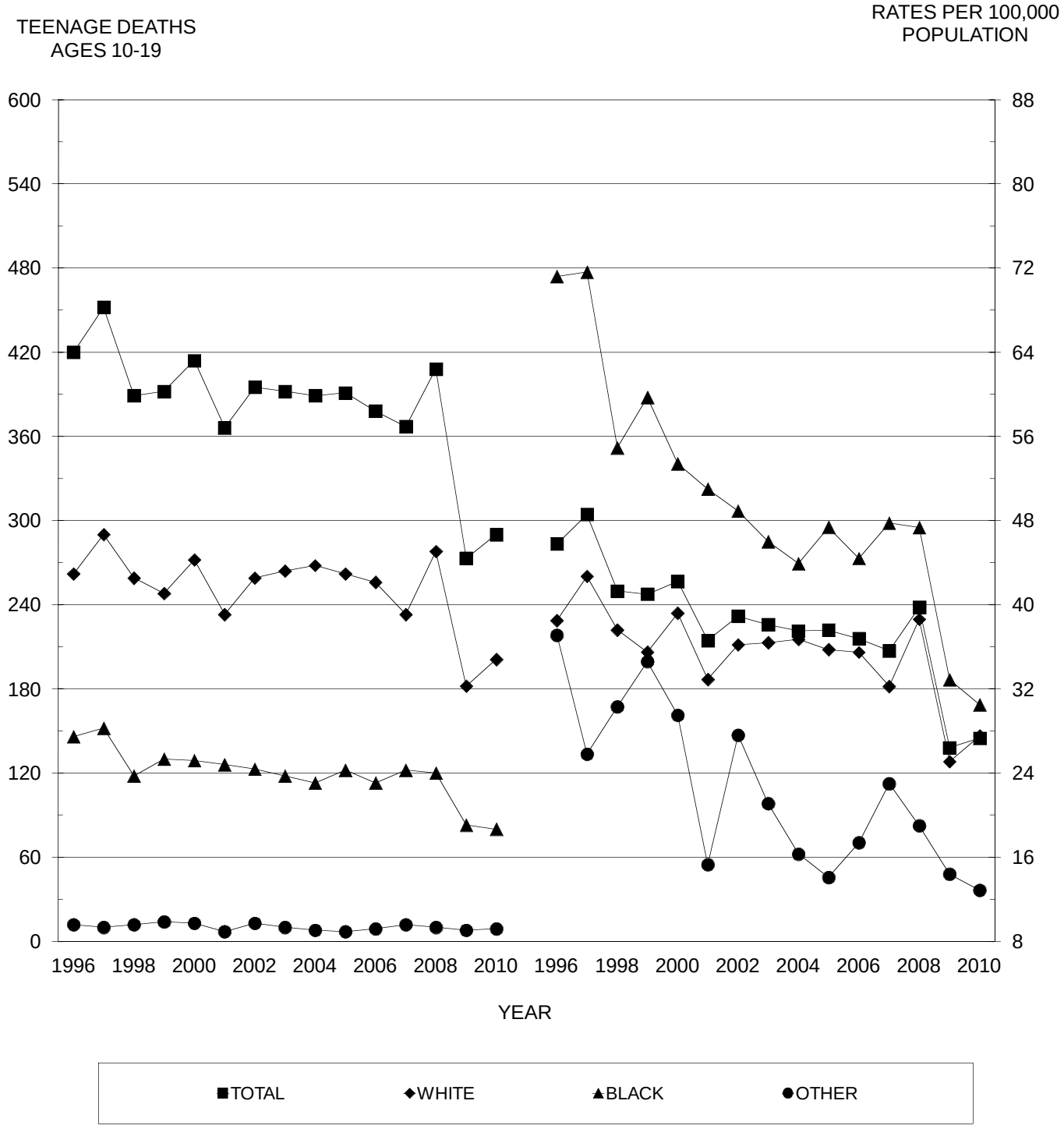

(The Race Populations for 1995-1996 Were Derived
From the Race Ratios in the 1990 Census of the Population)
SOURCE: Virginia Division of Health Statistics

RESIDENT TEENAGE DEATHS BY MAJOR CAUSES WITH RATES PER 100,000 POPULATION VIRGINIA, 1996-2010

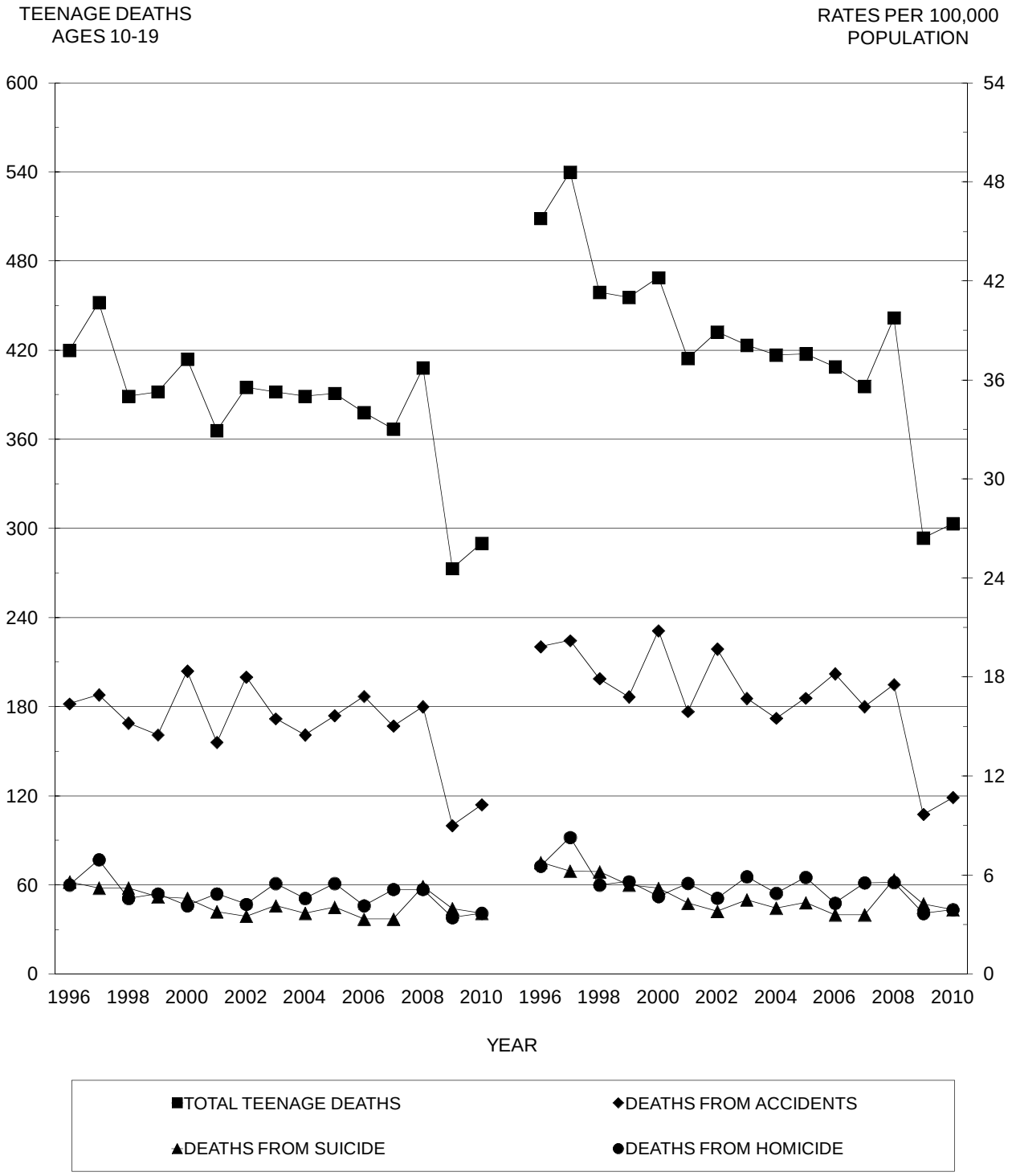

NOTE: Homicide deaths include those from legal intervention.

SOURCE: Virginia Division of Health Statistics

RESIDENT TEENAGE DEATHS BY MAJORITY AND MINORITY BY LEADING CAUSES OF DEATH VIRGINIA, 1996-2010

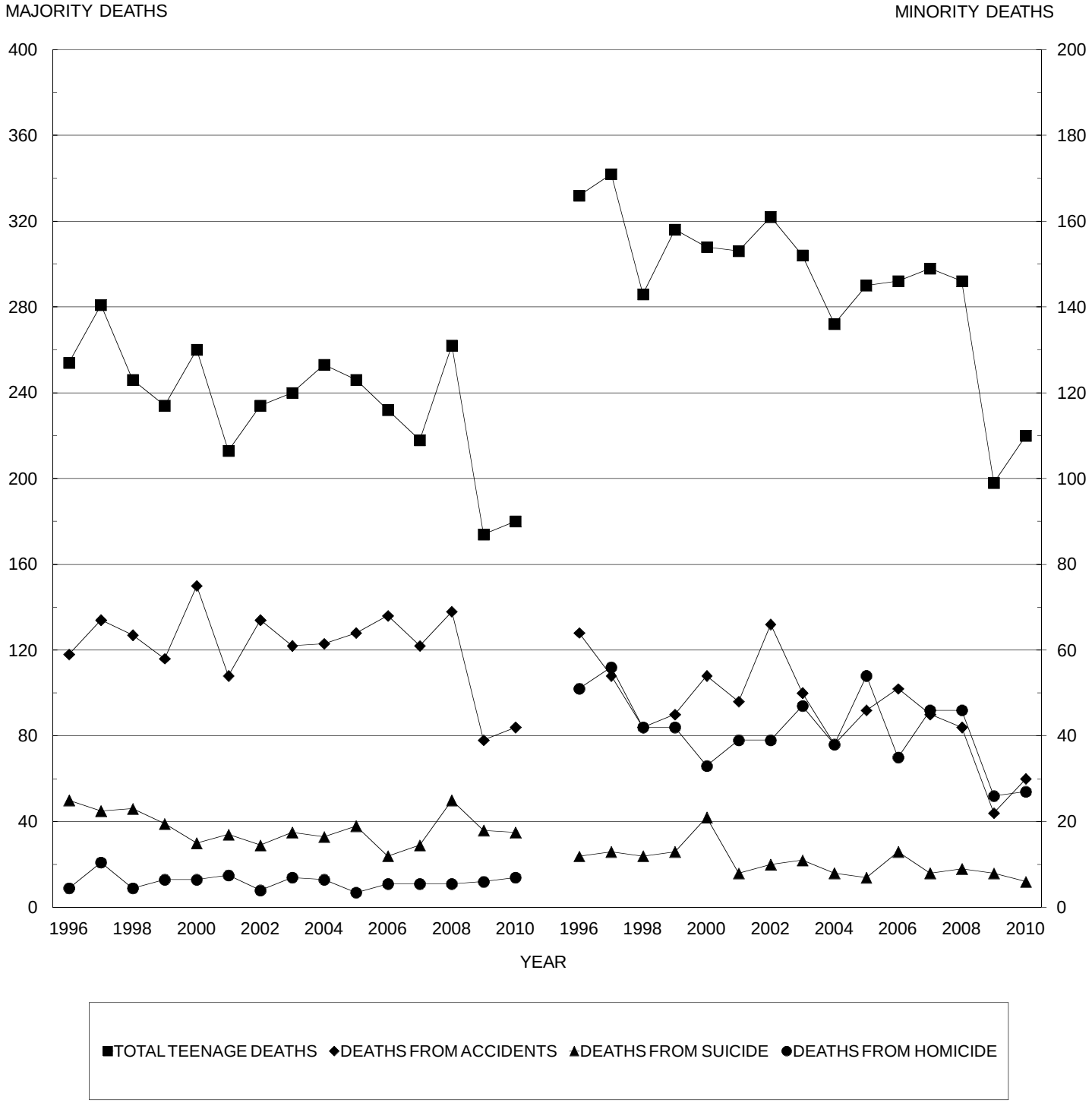

(The Majority Refers to White Non-Hispanics)
(The Minority Refers to White Hispanics and Non White Races)
SOURCE: Virginia Division of Health Statistics

TEENAGE POPULATION DATA

Highlights

- In 2010, the teenage population of Virginia was estimated to be 1,062,211; an increase of 2.8 percent from the previous year.
- The 2010 Virginia Hispanic teenage population was estimated to be 99,658; an increase of 21.7 percent over the previous year.
- For 2010, the largest percentage increase in teenage population from the previous year was in Manassas Park City at 27.6, and the largest decrease was in Accomack County at 19.3.

NOTE: Population Projections – The data for the teenage population tables in this Appendix are derived from a release of the National Center for Health Statistics (NCHS) with the approval of the U.S. Bureau of the Census. They are mid-year projections by NCHS for each city and county in Virginia arranged in planning district order for the state total population and the Hispanic sub sector. The tabular projections are restricted to ages 10-19 for the White, Black, Asian and Pacific Islander, and Native American races by sex.

TABLE 1
TOTAL TEENAGE POPULATION PROJECTIONS BY THE U.S. BUREAU OF THE CENSUS BY AGE, RACE, AND SEX
BY PLANNING DISTRICT AND CITY OR COUNTY
VIRGINIA, 2010

PLANNING DISTRICT AND CITY / COUNTY	TOTAL TEENAGE MALE POPULATION BY AGE AND RACE								TOTAL TEENAGE FEMALE POPULATION BY AGE AND RACE							
	TOTAL MALE	AGES 10-14	AGES 15-17	AGES 18-19	WHITE RACE	BLACK RACE	ASIAN RACE	NATIVE RACE	TOTAL FEMALE	AGES 10-14	AGES 15-17	AGES 18-19	WHITE RACE	BLACK RACE	ASIAN RACE	NATIVE RACE
COMMONWEALTH OF VIRGINIA	543,126	261,624	164,747	116,755	374,859	132,554	32,136	3,577	519,085	249,622	156,210	113,253	355,089	129,793	30,680	3,523
PLANNING DISTRICT 1	5,988	2,865	1,734	1,389	5,770	182	22	14	5,495	2,607	1,681	1,207	5,316	150	17	12
LEE COUNTY	1,571	784	469	318	1,551	14	3	3	1,452	741	438	273	1,433	12	2	5
SCOTT COUNTY	1,354	658	416	280	1,333	7	6	8	1,275	667	396	212	1,253	13	5	4
WISE COUNTY	2,828	1,314	774	740	2,674	141	10	3	2,505	1,098	756	651	2,403	94	6	2
NORTON CITY	235	109	75	51	212	20	3		263	101	91	71	227	31	4	1
PLANNING DISTRICT 2	6,985	3,385	2,220	1,380	6,757	192	20	16	6,549	3,253	1,984	1,312	6,380	132	24	13
BUCHANAN COUNTY	1,481	692	512	277	1,419	58	1	3	1,284	657	362	265	1,252	30		2
DICKENSON COUNTY	970	484	289	197	959	7		4	959	486	275	198	951	4	4	
RUSSELL COUNTY	1,735	827	570	338	1,706	23	2	4	1,697	851	520	326	1,671	18	2	6
TAZEWELL COUNTY	2,799	1,382	849	568	2,673	104	17	5	2,609	1,259	827	523	2,506	80	18	5
PLANNING DISTRICT 3	11,930	5,882	3,693	2,355	11,412	426	62	30	11,029	5,293	3,444	2,292	10,557	391	56	25
BLAND COUNTY	398	202	118	78	389	7	2		347	153	122	72	341	5		1
CARROLL COUNTY	1,909	986	585	338	1,873	20	9	7	1,704	857	536	311	1,675	21	7	1
GRAYSON COUNTY	894	440	295	159	857	36	1		930	439	313	178	896	31	1	2
SMYTH COUNTY	2,031	988	635	408	1,974	45	7	5	1,952	921	612	419	1,852	89	9	2
WASHINGTON COUNTY	3,347	1,609	994	744	3,246	75	18	8	3,083	1,481	934	668	3,001	59	15	8
WYTHE COUNTY	1,809	904	595	310	1,710	85	12	2	1,601	764	536	301	1,521	68	9	3
BRISTOL CITY	1,076	522	315	239	955	114	3	4	1,006	458	278	270	904	86	10	6
GALAX CITY	466	231	156	79	408	44	10	4	406	220	113	73	367	32	5	2
PLANNING DISTRICT 4	13,547	4,417	2,726	6,404	12,236	768	509	34	12,939	4,262	2,609	6,068	11,710	700	504	25
FLOYD COUNTY	909	474	297	138	885	18	2	4	910	480	299	131	879	27	4	
GILES COUNTY	1,086	569	338	179	1,052	26	4	4	1,027	504	332	191	987	33	6	1
MONTGOMERY COUNTY	8,051	2,054	1,234	4,763	7,130	428	473	20	7,319	2,042	1,217	4,060	6,474	377	451	17
PULASKI COUNTY	2,104	1,018	674	412	1,934	163	4	3	1,908	952	603	353	1,787	108	9	4
RADFORD CITY	1,397	302	183	912	1,235	133	26	3	1,775	284	158	1,333	1,583	155	34	3
PLANNING DISTRICT 5	17,572	8,689	5,534	3,349	13,948	3,177	388	59	16,858	8,147	5,210	3,501	13,301	3,109	400	48
ALLEGHANY COUNTY	1,087	542	370	175	1,001	82	2	2	994	502	322	170	937	57		
BOTETOURT COUNTY	2,314	1,212	742	360	2,185	101	19	9	2,106	1,129	676	301	2,018	73	9	6
CRAIG COUNTY	325	158	108	59	320	4		1	325	167	102	56	325			
ROANOKE COUNTY	6,227	3,160	1,985	1,082	5,630	389	194	14	6,084	3,001	1,941	1,142	5,414	444	215	11
COVINGTON CITY	374	185	116	73	308	63	3		346	160	114	72	289	56	1	
ROANOKE CITY	5,445	2,677	1,720	1,048	2,933	2,353	131	28	5,235	2,494	1,599	1,142	2,753	2,327	133	22
SALEM CITY	1,800	755	493	552	1,571	185	39	5	1,768	694	456	618	1,565	152	42	9
PLANNING DISTRICT 6	19,838	8,214	5,151	6,473	18,014	1,365	340	119	20,705	8,079	4,986	7,640	18,773	1,387	422	123
AUGUSTA COUNTY	4,839	2,375	1,484	980	4,581	212	30	16	4,585	2,280	1,454	851	4,366	173	33	13
BATH COUNTY	297	138	95	64	281	16			255	125	88	42	248	7		
HIGHLAND COUNTY	111	52	39	20	110	1			114	59	37	18	113	1		
ROCKBRIDGE COUNTY	1,258	618	404	236	1,190	51	6	11	1,228	625	393	210	1,168	43	7	10
ROCKINGHAM COUNTY	5,370	2,630	1,620	1,120	5,143	145	33	49	5,293	2,624	1,523	1,146	5,071	131	43	48
BUENA VISTA CITY	462	209	114	139	421	34	3	4	499	194	119	186	458	30	6	5
HARRISONBURG CITY	4,067	890	555	2,622	3,423	392	226	26	5,463	860	533	4,070	4,752	404	272	35
LEXINGTON CITY	955	114	60	781	849	81	22	3	548	102	50	396	484	51	13	
STAUNTON CITY	1,223	582	401	240	973	234	14	2	1,536	608	438	490	1,142	351	36	7
WAYNESBORO CITY	1,256	606	379	271	1,043	199	6	8	1,184	602	351	231	971	196	12	5
PLANNING DISTRICT 7	15,360	7,454	4,815	3,091	14,053	1,023	214	70	14,584	7,231	4,593	2,760	13,348	959	181	96
CLARKE COUNTY	1,010	485	341	184	929	60	20	1	925	479	337	109	861	50	11	3
FREDERICK COUNTY	5,771	2,867	1,847	1,057	5,269	400	78	24	5,417	2,762	1,745	910	4,939	351	85	42
PAGE COUNTY	1,457	731	467	259	1,408	44	4	1	1,450	704	501	245	1,404	37	7	2
SHENANDOAH COUNTY	2,709	1,303	880	526	2,595	79	20	15	2,519	1,295	780	444	2,410	85	7	17
WARREN COUNTY	2,673	1,311	805	557	2,447	170	43	13	2,588	1,267	815	506	2,388	149	37	14
WINCHESTER CITY	1,740	757	475	508	1,405	270	49	16	1,685	724	415	546	1,346	287	34	18
PLANNING DISTRICT 8	144,289	75,192	45,324	23,773	100,064	22,009	20,789	1,427	135,507	71,772	42,601	21,134	93,395	21,187	19,543	1,382
ARLINGTON COUNTY	7,286	3,690	2,273	1,323	5,359	1,055	768	104	6,996	3,617	2,091	1,288	5,131	1,001	758	106
FAIRFAX COUNTY	72,515	37,197	23,285	12,033	49,694	8,554	13,689	578	67,260	35,135	21,401	10,724	45,878	8,109	12,720	553
LOUDOUN COUNTY	22,687	12,730	6,913	3,044	17,480	2,123	2,943	141	21,819	12,543	6,712	2,564	16,784	2,075	2,818	142
PRINCE WILLIAM COUNTY	30,792	16,159	9,382	5,251	20,032	7,767	2,511	482	29,106	15,234	9,148	4,724	18,650	7,600	2,407	449
ALEXANDRIA CITY	4,896	2,361	1,518	1,017	2,837	1,688	313	58	4,687	2,269	1,504	914	2,719	1,600	317	51
FAIRFAX CITY	1,275	629	400	246	946	92	226	11	1,240	665	366	209	933	75	214	18
FALLS CHURCH CITY	868	455	285	128	707	61	96	4	787	438	265	84	642	57	84	4
MANASSAS CITY	2,947	1,467	937	543	2,243	505	156	43	2,665	1,380	827	458	1,964	528	130	43
MANASSAS PARK CITY	1,023	504	331	188	766	164	87	6	947	491	287	169	694	142	95	16
PLANNING DISTRICT 9	11,787	6,060	3,619	2,108	9,870	1,676	179	62	11,196	5,861	3,576	1,759	9,479	1,499	156	62
CULPEPER COUNTY	3,385	1,690	1,031	664	2,597	683	74	31	3,118	1,633	990	495	2,477	561	60	20
FAUQUIER COUNTY	4,837	2,560	1,472	805	4,273	460	81	23	4,732	2,446	1,565	721	4,152	479	67	34
MADISON COUNTY	868	416	283	169	743	119	6		834	448	248	138	739	87	7	1
ORANGE COUNTY	2,226	1,154	696	376	1,817	390	11	8	2,074	1,104	630	340	1,698	350	21	5
RAPPAHANNOCK COUNTY	471	240	137	94	440	24	7		438	230	143	65	413	22	1	2
PLANNING DISTRICT 10	15,244	6,802	4,329	4,113	11,915	2,582	678	69	15,217	6,456	4,028	4,733	11,881	2,521	743	72
ALBEMARLE COUNTY	7,495	3,087	1,978	2,430	6,068	889	506	32	7,598	2,956	1,798	2,844	6,123	910	530	35
FLUVANNA COUNTY	1,604	853	500	251	1,300	294	8	2	1,600	830	522	248	1,293	292	9	6
GREENE COUNTY	1,281	687	373	221	1,137	122	18	4	1,104	565	341	198	989	97	17	1
LOUISA COUNTY	2,007	990	665	352	1,526	460	8	13	1,944	942	664	338	1,491	430	6	17
NELSON COUNTY	845	437	268	140	705	129	4	7	796	426	229	141	645	141	5	5
CHARLOTTESVILLE CITY	2,012	748	545	719	1,179	688	134	11	2,175	737	474	964	1,340	651	176	8
PLANNING DISTRICT 11	17,882	7,869	5,126	4,887	13,687	3,788	322	85	17,771	7,455	4,852	5,464	13,689	3,698	312	72
AMHERST COUNTY	2,238	1,096	712	430	1,641	566	6	25	2,249	970	647	632	1,737	472	22	18
APPOMATTOX COUNTY	1,024	518	317	189	776	241	3	4	902	480	276	146	659	237	4	2
BEDFORD COUNTY	4,862	2,465	1,560	837	4,451	302	96	13	4,413	2,261	1,412	740	4,041	274	83	15
CAMPBELL COUNTY	3,686	1,757	1,188	741	2,997	612	62	15	3,610	1,790	1,131	689	2,945	605	50	10
BEDFORD CITY	344	160	89	95	265	77	2		376	172	110	94	259	116	1	
LYNCHBURG CITY	5,728	1,873	1,260	2,595	3,557	1,990	153	28	6,221	1,782	1,276	3,163	4,048	1,994	152	27

[continued]

TABLE 1
TOTAL TEENAGE POPULATION PROJECTIONS BY THE U.S. BUREAU OF THE CENSUS BY AGE, RACE, AND SEX
BY PLANNING DISTRICT AND CITY OR COUNTY
VIRGINIA, 2010

PLANNING DISTRICT AND CITY / COUNTY	TOTAL TEENAGE MALE POPULATION BY AGE AND RACE								TOTAL TEENAGE FEMALE POPULATION BY AGE AND RACE							
	TOTAL MALE	AGES 10-14	AGES 15-17	AGES 18-19	WHITE RACE	BLACK RACE	ASIAN RACE	NATIVE RACE	TOTAL FEMALE	AGES 10-14	AGES 15-17	AGES 18-19	WHITE RACE	BLACK RACE	ASIAN RACE	NATIVE RACE
COMMONWEALTH OF VIRGINIA	543,126	261,624	164,747	116,755	374,859	132,554	32,136	3,577	519,085	249,622	156,210	113,253	355,089	129,793	30,680	3,523
PLANNING DISTRICT 12	15,406	7,549	4,730	3,127	10,769	4,445	120	72	14,866	7,213	4,645	3,008	10,245	4,468	86	67
FRANKLIN COUNTY	3,588	1,615	1,087	886	3,084	454	25	25	3,518	1,628	1,072	818	3,057	418	19	24
HENRY COUNTY	3,199	1,574	1,026	599	2,371	787	28	13	3,069	1,545	1,000	524	2,251	788	16	14
PATRICK COUNTY	1,036	512	348	176	956	72	3	5	1,049	541	317	191	960	83	1	5
PITTSYLVANIA COUNTY	4,117	2,149	1,230	738	3,108	972	21	16	3,759	1,893	1,206	660	2,736	997	14	12
DANVILLE CITY	2,674	1,271	805	598	950	1,683	32	9	2,599	1,215	767	617	914	1,650	28	7
MARTINSVILLE CITY	792	428	234	130	300	477	11	4	872	391	283	198	327	532	8	5
PLANNING DISTRICT 13	5,458	2,667	1,685	1,106	2,774	2,644	28	12	5,163	2,568	1,628	967	2,571	2,550	25	17
BRUNSWICK COUNTY	1,155	526	335	294	366	783	2	4	1,022	468	310	244	306	711	2	3
HALIFAX COUNTY	2,378	1,209	751	418	1,354	1,011	9	4	2,305	1,150	732	423	1,276	1,019	5	5
MECKLENBURG COUNTY	1,925	932	599	394	1,054	850	17	4	1,836	950	586	300	989	820	18	9
PLANNING DISTRICT 14	7,053	3,072	2,008	1,973	4,579	2,424	36	14	6,842	2,905	1,833	2,104	4,379	2,379	42	42
AMELIA COUNTY	820	418	249	153	603	211	3	3	771	394	242	135	559	205	3	4
BUCKINGHAM COUNTY	1,017	476	325	216	613	399	5		934	445	291	198	576	350	3	5
CHARLOTTE COUNTY	903	452	291	160	628	271	1	3	863	421	272	170	526	333	3	1
CUMBERLAND COUNTY	682	311	237	134	427	251	3	1	666	322	208	136	400	259	1	6
LUNENBURG COUNTY	719	371	210	138	449	267	1	2	689	317	224	148	430	249	3	7
NOTTOWAY COUNTY	933	451	299	183	554	366	10	3	889	458	260	171	500	370	4	15
PRINCE EDWARD COUNTY	1,979	593	397	989	1,305	659	13	2	2,030	548	336	1,146	1,388	613	25	4
PLANNING DISTRICT 15	71,079	34,054	21,982	15,043	42,766	25,150	2,693	470	68,398	32,413	20,580	15,405	40,377	24,948	2,598	475
CHARLES CITY COUNTY	430	210	137	83	162	225	1	42	370	176	120	74	137	184	4	45
CHESTERFIELD COUNTY	25,057	12,280	8,162	4,615	16,378	7,618	870	191	24,024	11,915	7,470	4,639	15,566	7,471	809	178
GOOCHLAND COUNTY	1,326	689	431	206	1,057	250	16	3	1,204	646	376	182	947	242	11	4
HANOVER COUNTY	8,091	3,993	2,626	1,472	7,051	879	125	36	7,287	3,705	2,305	1,277	6,382	724	127	54
HENRICO COUNTY	20,694	10,597	6,555	3,542	11,536	7,826	1,234	98	19,484	9,939	6,381	3,164	10,669	7,563	1,151	101
NEW KENT COUNTY	1,245	620	414	211	1,009	208	12	16	1,179	609	387	183	985	168	10	16
POWHATAN COUNTY	2,341	997	823	521	1,874	453	11	3	1,793	921	600	272	1,613	164	12	4
RICHMOND CITY	11,895	4,668	2,834	4,393	3,699	7,691	424	81	13,057	4,502	2,941	5,614	4,078	8,432	474	73
PLANNING DISTRICT 16	26,459	13,268	8,447	4,744	19,495	5,998	782	184	25,572	12,576	8,190	4,806	18,809	5,776	805	182
CAROLINE COUNTY	1,798	956	530	312	1,104	655	17	22	1,736	882	538	316	1,086	623	8	19
KING GEORGE COUNTY	1,806	982	541	283	1,385	374	30	17	1,660	890	524	246	1,239	378	32	11
SPOTSYLVANIA COUNTY	10,124	5,125	3,283	1,716	7,697	2,062	315	50	9,560	4,809	3,210	1,541	7,348	1,885	266	61
STAFFORD COUNTY	11,199	5,629	3,733	1,837	8,327	2,429	368	75	10,676	5,488	3,590	1,598	7,845	2,333	425	73
FREDERICKSBURG CITY	1,532	576	360	596	982	478	52	20	1,940	507	328	1,105	1,291	557	74	18
PLANNING DISTRICT 17	2,724	1,300	869	555	1,667	1,026	16	15	2,500	1,230	771	499	1,490	976	21	13
LANCASTER COUNTY	583	279	182	122	330	250	2	1	510	253	144	113	265	238	6	1
NORTHUMBERLAND COUNTY	640	319	197	124	400	235	5		540	270	149	121	336	201	2	1
RICHMOND COUNTY	490	227	146	117	344	137	5	4	454	226	145	83	313	136	3	2
WESTMORELAND COUNTY	1,011	475	344	192	593	404	4	10	996	481	333	182	576	401	10	9
PLANNING DISTRICT 18	5,965	2,879	1,928	1,158	4,691	1,158	61	55	5,605	2,718	1,891	996	4,368	1,106	77	54
ESSEX COUNTY	671	320	218	133	329	330	9	3	771	348	267	156	391	339	35	6
GLOUCESTER COUNTY	2,652	1,269	881	502	2,343	259	34	16	2,374	1,145	795	434	2,087	249	24	14
KING AND QUEEN COUNTY	430	192	148	90	286	132	1	11	388	195	129	64	261	119		8
KING WILLIAM COUNTY	1,124	590	323	211	868	224	12	20	1,069	542	363	164	805	227	13	24
MATHEWS COUNTY	523	261	172	90	454	63	3	3	502	258	163	81	433	66	3	
MIDDLESEX COUNTY	565	247	186	132	411	150	2	2	501	230	174	97	391	106	2	2
PLANNING DISTRICT 19	11,197	5,324	3,501	2,372	5,327	5,660	157	53	10,661	5,148	3,350	2,163	5,024	5,464	117	56
DINWIDDIE COUNTY	2,013	922	675	416	1,253	734	14	12	1,897	865	612	420	1,096	787	7	7
GREENSVILLE COUNTY	621	287	199	135	193	423	4	1	566	298	163	105	180	382	1	3
PRINCE GEORGE COUNTY	2,475	1,185	748	542	1,457	944	54	20	2,312	1,168	725	419	1,418	838	45	11
SURRY COUNTY	485	214	166	105	227	254	3	1	431	219	144	68	216	213	1	1
SUSSEX COUNTY	655	293	205	157	253	396	2	4	557	263	189	105	218	335	3	1
COLONIAL HEIGHTS CITY	1,148	573	365	210	941	157	45	5	1,126	591	343	192	908	170	39	9
EMPORIA CITY	429	200	129	100	106	317	4	2	400	215	119	66	91	301	2	6
HOPEWELL CITY	1,508	772	443	293	700	793	11	4	1,489	681	489	319	707	759	13	10
PETERSBURG CITY	1,863	878	571	414	197	1,642	20	4	1,883	848	566	469	190	1,679	6	8
PLANNING DISTRICT 20	80,418	37,710	24,141	18,567	44,728	31,716	3,484	490	75,822	36,320	23,232	16,270	40,859	31,150	3,353	460
ISLE OF WIGHT COUNTY	2,490	1,242	820	428	1,792	656	27	15	2,303	1,162	767	374	1,611	653	27	12
SOUTHAMPTON COUNTY	1,195	570	393	232	722	458	7	8	1,116	547	376	193	692	413	3	8
CHESAPEAKE CITY	17,609	8,642	5,596	3,371	11,091	5,842	591	85	16,318	8,268	5,276	2,774	9,900	5,730	587	101
FRANKLIN CITY	525	246	154	125	160	360	2	3	550	246	180	124	165	379	5	1
NORFOLK CITY	15,779	6,197	3,862	5,720	6,230	8,852	572	125	15,034	6,129	3,883	5,022	5,360	9,029	546	99
PORTSMOUTH CITY	6,133	2,918	1,867	1,348	1,953	4,082	65	33	5,730	2,697	1,803	1,230	1,725	3,898	60	47
SUFFOLK CITY	6,127	3,109	1,935	1,083	2,818	3,168	115	26	5,914	3,020	1,895	999	2,635	3,150	109	20
VIRGINIA BEACH CITY	30,560	14,786	9,514	6,260	19,962	8,298	2,105	195	28,857	14,251	9,052	5,554	18,771	7,898	2,016	172
PLANNING DISTRICT 21	34,284	15,638	10,376	8,270	18,669	14,194	1,206	215	33,334	14,943	9,760	8,631	17,645	14,302	1,177	210
JAMES CITY COUNTY	4,390	2,229	1,466	695	3,484	741	144	21	4,025	2,066	1,311	648	3,143	732	134	16
YORK COUNTY	5,437	2,664	1,824	949	4,237	816	354	30	4,986	2,577	1,654	755	3,874	761	322	29
HAMPTON CITY	9,483	4,298	2,957	2,228	3,196	6,015	204	68	9,459	4,110	2,708	2,641	3,016	6,138	230	75
NEWPORT NEWS CITY	12,698	5,744	3,653	3,301	5,816	6,426	368	88	12,437	5,536	3,638	3,263	5,571	6,440	344	82
POQUOSON CITY	1,049	522	349	178	1,009	6	33	1	953	471	335	147	908	8	31	6
WILLIAMSBURG CITY	1,227	181	127	919	927	190	103	7	1,474	183	114	1,177	1,133	223	116	2
PLANNING DISTRICT 22	2,661	1,334	809	518	1,668	951	30	12	2,472	1,172	766	534	1,493	941	21	17
ACCOMACK COUNTY	1,972	978	618	376	1,277	660	24	11	1,817	855	555	407	1,140	647	14	16
NORTHAMPTON COUNTY	689	356	191	142	391	291	6	1	655	317	211	127	353	294	7	1
PLANNING DISTRICT 23	114,702	53,348	34,517	26,837	63,397	45,910	4,690	705	109,156	51,263	32,992	24,901	58,504	45,452	4,530	670

NOTE: PLANNING DISTRICT 23, THE HAMPTON ROADS PLANNING DISTRICT, IS THE AGGREGATE OF PLANNING DISTRICTS 20 AND 21.

TABLE 2
TOTAL WHITE AND BLACK TEENAGE POPULATION PROJECTIONS BY THE U.S. BUREAU OF THE CENSUS BY AGE AND SEX BY PLANNING DISTRICT AND CITY OR COUNTY
VIRGINIA, 2010

PLANNING DISTRICT AND CITY / COUNTY	TOTAL WHITE TEENAGE POPULATION BY AGE AND SEX								TOTAL BLACK TEENAGE POPULATION BY AGE AND SEX							
	TOTAL MALE	AGES 10-14	AGES 15-17	AGES 18-19	TOTAL FEMALE	AGES 10-14	AGES 15-17	AGES 18-19	TOTAL MALE	AGES 10-14	AGES 15-17	AGES 18-19	TOTAL FEMALE	AGES 10-14	AGES 15-17	AGES 18-19
COMMONWEALTH OF VIRGINIA	374,859	181,618	113,054	80,187	355,089	172,039	106,429	76,621	132,554	62,163	41,141	29,250	129,793	60,149	39,860	29,784
PLANNING DISTRICT 1	5,770	2,798	1,701	1,271	5,316	2,540	1,637	1,139	182	46	31	105	150	53	36	61
LEE COUNTY	1,551	774	466	311	1,433	733	428	272	14	7	3	4	12	3	8	1
SCOTT COUNTY	1,333	646	413	274	1,253	656	391	206	7	3	1	3	13	6	4	3
WISE COUNTY	2,674	1,280	755	639	2,403	1,065	741	597	141	27	19	95	94	29	13	52
NORTON CITY	212	98	67	47	227	86	77	64	20	9	8	3	31	15	11	5
PLANNING DISTRICT 2	6,757	3,284	2,153	1,320	6,380	3,169	1,933	1,278	192	83	54	55	132	62	39	31
BUCHANAN COUNTY	1,419	658	494	267	1,252	643	354	255	58	30	18	10	30	13	8	9
DICKENSON COUNTY	959	479	284	196	951	483	271	197	7	2	4	1	4	2	2	
RUSSELL COUNTY	1,706	816	561	329	1,671	838	512	321	23	9	5	9	18	8	6	4
TAZEWELL COUNTY	2,673	1,331	814	528	2,506	1,205	796	505	104	42	27	35	80	39	23	18
PLANNING DISTRICT 3	11,412	5,651	3,536	2,225	10,557	5,075	3,329	2,153	426	192	128	106	391	184	87	120
BLAND COUNTY	389	197	116	76	341	149	121	71	7	3	2	2	5	3	1	1
CARROLL COUNTY	1,873	969	577	327	1,675	847	526	302	20	10	4	6	21	8	6	7
GRAYSON COUNTY	857	428	278	151	896	425	302	169	36	11	17	8	31	14	8	9
SMYTH COUNTY	1,974	966	615	393	1,852	896	592	364	45	18	16	11	89	25	15	49
WASHINGTON COUNTY	3,246	1,570	973	703	3,001	1,449	913	639	75	25	17	33	59	21	15	23
WYTHE COUNTY	1,710	852	564	294	1,521	713	517	291	85	49	23	13	68	42	17	9
BRISTOL CITY	955	468	281	206	904	401	255	248	114	53	32	29	86	47	19	20
GALAX CITY	408	201	132	75	367	195	103	69	44	23	17	4	32	24	6	2
PLANNING DISTRICT 4	12,236	4,085	2,526	5,625	11,710	3,937	2,404	5,369	768	246	153	369	700	235	142	323
FLOYD COUNTY	885	466	288	131	879	461	292	126	18	6	7	5	27	17	6	4
GILES COUNTY	1,052	550	330	172	987	485	317	185	26	14	7	5	33	17	13	3
MONTGOMERY COUNTY	7,130	1,878	1,129	4,123	6,474	1,856	1,090	3,528	428	104	65	259	377	115	74	188
PULASKI COUNTY	1,934	938	625	371	1,787	897	566	324	163	79	48	36	108	50	34	24
RADFORD CITY	1,235	253	154	828	1,583	238	139	1,206	133	43	26	64	155	36	15	104
PLANNING DISTRICT 5	13,948	6,942	4,353	2,653	13,301	6,486	4,068	2,747	3,177	1,518	1,039	620	3,109	1,452	983	674
ALLEGHANY COUNTY	1,001	496	336	169	937	469	310	158	82	44	32	6	57	33	12	12
BOTETOURT COUNTY	2,185	1,142	699	344	2,018	1,085	644	289	101	50	40	11	73	38	25	10
CRAIG COUNTY	320	158	103	59	325	167	102	56	4		4					
ROANOKE COUNTY	5,630	2,869	1,791	970	5,414	2,677	1,722	1,015	389	187	119	83	444	216	138	90
COVINGTON CITY	308	157	93	58	289	134	92	63	63	27	22	14	56	25	22	9
ROANOKE CITY	2,933	1,467	914	552	2,753	1,353	799	601	2,353	1,127	759	467	2,327	1,070	748	509
SALEM CITY	1,571	653	417	501	1,565	601	399	565	185	83	63	39	152	70	38	44
PLANNING DISTRICT 6	18,014	7,512	4,698	5,804	18,773	7,409	4,544	6,820	1,365	554	361	450	1,387	517	353	517
AUGUSTA COUNTY	4,581	2,282	1,419	880	4,366	2,196	1,379	791	212	71	50	91	173	63	56	54
BATH COUNTY	281	133	86	62	248	119	88	41	16	5	9	2	7	6		1
HIGHLAND COUNTY	110	52	38	20	113	59	36	18	1		1		1		1	
ROCKBRIDGE COUNTY	1,190	588	381	221	1,168	593	377	198	51	23	15	13	43	22	12	9
ROCKINGHAM COUNTY	5,143	2,520	1,560	1,063	5,071	2,512	1,469	1,090	145	65	39	41	131	63	30	38
BUENA VISTA CITY	421	193	98	130	458	171	111	176	34	13	13	8	30	19	5	6
HARRISONBURG CITY	3,423	693	432	2,298	4,752	688	433	3,631	392	145	86	161	404	126	78	200
LEXINGTON CITY	849	101	50	698	484	84	41	359	81	10	9	62	51	14	9	28
STAUNTON CITY	973	465	313	195	1,142	493	324	325	234	111	83	40	351	104	103	144
WAYNESBORO CITY	1,043	485	321	237	971	494	286	191	199	111	56	32	196	100	59	37
PLANNING DISTRICT 7	14,053	6,861	4,396	2,796	13,348	6,619	4,200	2,529	1,023	461	327	235	959	472	308	179
CLARKE COUNTY	929	446	312	171	861	446	318	97	60	27	23	10	50	25	13	12
FREDERICK COUNTY	5,269	2,653	1,661	955	4,939	2,512	1,587	840	400	172	147	81	351	187	115	49
PAGE COUNTY	1,408	704	452	252	1,404	682	484	238	44	24	13	7	37	17	14	6
SHENANDOAH COUNTY	2,595	1,251	847	497	2,410	1,231	750	429	79	37	20	22	85	48	26	11
WARREN COUNTY	2,447	1,202	738	507	2,388	1,179	745	464	170	81	51	38	149	65	54	30
WINCHESTER CITY	1,405	605	386	414	1,346	569	316	461	270	120	73	77	287	130	86	71
PLANNING DISTRICT 8	100,064	52,143	31,576	16,345	93,395	49,677	29,471	14,247	22,009	11,188	6,947	3,874	21,187	10,684	6,784	3,719
ARLINGTON COUNTY	5,359	2,778	1,665	916	5,131	2,719	1,511	901	1,055	501	320	234	1,001	449	310	242
FAIRFAX COUNTY	49,694	25,354	16,152	8,188	45,878	23,935	14,710	7,233	8,554	4,350	2,678	1,526	8,109	4,114	2,574	1,421
LOUDOUN COUNTY	17,480	9,730	5,380	2,370	16,784	9,612	5,233	1,939	2,123	1,138	683	302	2,075	1,117	651	307
PRINCE WILLIAM COUNTY	20,032	10,583	5,986	3,463	18,650	9,864	5,813	2,973	7,767	3,979	2,479	1,309	7,600	3,831	2,486	1,283
ALEXANDRIA CITY	2,837	1,364	882	591	2,719	1,309	895	515	1,688	802	541	345	1,600	769	505	326
FAIRFAX CITY	946	478	295	173	933	490	288	155	92	48	28	16	75	47	15	13
FALLS CHURCH CITY	707	375	233	99	642	358	207	77	61	28	21	12	57	32	22	3
MANASSAS CITY	2,243	1,108	730	405	1,964	1,034	601	329	505	261	143	101	528	249	177	102
MANASSAS PARK CITY	766	373	253	140	694	356	213	125	164	81	54	29	142	76	44	22
PLANNING DISTRICT 9	9,870	5,158	3,046	1,666	9,479	4,968	3,026	1,485	1,676	776	498	402	1,499	765	482	252
CULPEPER COUNTY	2,597	1,348	812	437	2,477	1,290	786	401	683	290	190	203	561	293	183	85
FAUQUIER COUNTY	4,273	2,270	1,299	704	4,152	2,149	1,380	623	460	229	141	90	479	239	150	90
MADISON COUNTY	743	364	244	135	739	401	221	117	119	50	37	32	87	43	26	18
ORANGE COUNTY	1,817	955	560	302	1,698	909	510	279	390	190	126	74	350	180	111	59
RAPPAHANNOCK COUNTY	440	221	131	88	413	219	129	65	24	17	4	3	22	10	12	
PLANNING DISTRICT 10	11,915	5,445	3,397	3,073	11,881	5,175	3,177	3,529	2,582	1,143	790	649	2,521	1,054	729	738
ALBEMARLE COUNTY	6,068	2,579	1,634	1,855	6,123	2,471	1,510	2,142	889	368	244	277	910	326	211	373
FLUVANNA COUNTY	1,300	697	407	196	1,293	691	406	196	294	149	90	55	292	129	112	51
GREENE COUNTY	1,137	604	330	203	989	509	302	178	122	66	41	15	97	44	33	20
LOUISA COUNTY	1,526	777	493	256	1,491	740	508	243	460	203	163	94	430	192	146	92
NELSON COUNTY	705	372	224	109	645	350	181	114	129	59	40	30	141	72	43	26
CHARLOTTESVILLE CITY	1,179	416	309	454	1,340	414	270	656	688	298	212	178	651	291	184	176
PLANNING DISTRICT 11	13,687	6,046	3,902	3,739	13,689	5,681	3,635	4,373	3,788	1,656	1,115	1,017	3,698	1,619	1,103	976
AMHERST COUNTY	1,641	830	532	279	1,737	762	493	482	566	250	173	143	472	192	140	140
APPOMATTOX COUNTY	776	398	236	142	659	345	205	109	241	117	78	46	237	131	70	36
BEDFORD COUNTY	4,451	2,266	1,424	761	4,041	2,077	1,290	674	302	140	103	59	274	135	84	55
CAMPBELL COUNTY	2,997	1,432	971	594	2,945	1,447	930	568	612	289	191	132	605	309	188	108
BEDFORD CITY	265	121	69	75	259	120	78	61	77	39	18	20	116	52	32	32
LYNCHBURG CITY	3,557	999	670	1,888	4,048	930	639	2,479	1,990	821	552	617	1,994	800	589	605

[continued]

TABLE 2
TOTAL WHITE AND BLACK TEENAGE POPULATION PROJECTIONS BY THE U.S. BUREAU OF THE CENSUS BY AGE AND SEX BY PLANNING DISTRICT AND CITY OR COUNTY
VIRGINIA, 2010

PLANNING DISTRICT AND CITY / COUNTY	TOTAL WHITE TEENAGE POPULATION BY AGE AND SEX								TOTAL BLACK TEENAGE POPULATION BY AGE AND SEX							
	TOTAL MALE	AGES 10-14	AGES 15-17	AGES 18-19	TOTAL FEMALE	AGES 10-14	AGES 15-17	AGES 18-19	TOTAL MALE	AGES 10-14	AGES 15-17	AGES 18-19	TOTAL FEMALE	AGES 10-14	AGES 15-17	AGES 18-19
COMMONWEALTH OF VIRGINIA	374,859	181,618	113,054	80,187	355,089	172,039	106,429	76,621	132,554	62,163	41,141	29,250	129,793	60,149	39,860	29,784
PLANNING DISTRICT 12	10,769	5,365	3,311	2,093	10,245	5,082	3,199	1,964	4,445	2,096	1,356	993	4,468	2,043	1,410	1,015
FRANKLIN COUNTY	3,084	1,440	959	685	3,057	1,452	965	640	454	154	113	187	418	150	96	172
HENRY COUNTY	2,371	1,192	750	429	2,251	1,137	725	389	787	363	263	161	788	391	270	127
PATRICK COUNTY	956	474	322	160	960	493	289	178	72	33	24	15	83	47	25	11
PITTSYLVANIA COUNTY	3,108	1,661	914	533	2,736	1,404	857	475	972	472	305	195	997	472	346	179
DANVILLE CITY	950	428	277	245	914	438	255	221	1,683	821	514	348	1,650	756	503	391
MARTINSVILLE CITY	300	170	89	41	327	158	108	61	477	253	137	87	532	227	170	135
PLANNING DISTRICT 13	2,774	1,411	873	490	2,571	1,337	796	438	2,644	1,232	804	608	2,550	1,202	827	521
BRUNSWICK COUNTY	366	203	99	64	306	144	95	67	783	320	235	228	711	323	213	175
HALIFAX COUNTY	1,354	716	416	222	1,276	658	403	215	1,011	487	330	194	1,019	487	328	204
MECKLENBURG COUNTY	1,054	492	358	204	989	535	298	156	850	425	239	186	820	392	286	142
PLANNING DISTRICT 14	4,579	1,992	1,191	1,396	4,379	1,782	1,073	1,524	2,424	1,066	799	559	2,379	1,084	733	562
AMELIA COUNTY	603	326	167	110	559	290	175	94	211	90	79	42	205	100	65	40
BUCKINGHAM COUNTY	613	319	183	111	576	291	173	112	399	157	139	103	350	150	115	85
CHARLOTTE COUNTY	628	318	195	115	526	250	167	109	271	133	94	44	333	167	105	61
CUMBERLAND COUNTY	427	191	154	82	400	204	123	73	251	119	81	51	259	114	84	61
LUNENBURG COUNTY	449	223	137	89	430	204	143	83	267	147	72	48	249	110	75	64
NOTTOWAY COUNTY	554	286	170	98	500	263	148	89	366	163	123	80	370	183	106	81
PRINCE EDWARD COUNTY	1,305	329	185	791	1,388	280	144	964	659	257	211	191	613	260	183	170
PLANNING DISTRICT 15	42,766	21,019	13,161	8,586	40,377	19,855	12,355	8,167	25,150	11,534	7,952	5,664	24,948	11,060	7,468	6,420
CHARLES CITY COUNTY	162	81	52	29	137	72	35	30	225	112	72	41	184	81	72	31
CHESTERFIELD COUNTY	16,378	8,302	5,362	2,714	15,566	8,074	5,074	2,418	7,618	3,421	2,469	1,728	7,471	3,268	2,126	2,077
GOOCHLAND COUNTY	1,057	561	341	155	947	536	288	123	250	118	85	47	242	105	82	55
HANOVER COUNTY	7,051	3,516	2,243	1,292	6,382	3,263	2,014	1,105	879	391	332	156	724	341	239	144
HENRICO COUNTY	11,536	6,030	3,645	1,861	10,669	5,532	3,522	1,615	7,826	3,835	2,512	1,479	7,563	3,712	2,486	1,365
NEW KENT COUNTY	1,009	525	325	159	985	523	311	151	208	81	78	49	168	71	68	29
POWHATAN COUNTY	1,874	901	614	359	1,613	840	539	234	453	91	204	158	164	72	57	35
RICHMOND CITY	3,699	1,103	579	2,017	4,078	1,015	572	2,491	7,691	3,485	2,200	2,006	8,432	3,410	2,338	2,684
PLANNING DISTRICT 16	19,495	9,799	6,217	3,479	18,809	9,287	5,968	3,554	5,998	2,986	1,931	1,081	5,776	2,796	1,911	1,069
CAROLINE COUNTY	1,104	596	322	186	1,086	566	324	196	655	336	200	119	623	300	207	116
KING GEORGE COUNTY	1,385	753	413	219	1,239	672	382	185	374	203	113	58	378	195	128	55
SPOTSYLVANIA COUNTY	7,697	3,916	2,499	1,282	7,348	3,723	2,455	1,170	2,062	1,021	679	362	1,885	928	646	311
STAFFORD COUNTY	8,327	4,214	2,774	1,339	7,845	4,060	2,628	1,157	2,429	1,197	807	425	2,333	1,159	796	378
FREDERICKSBURG CITY	982	320	209	453	1,291	266	179	846	478	229	132	117	557	214	134	209
PLANNING DISTRICT 17	1,667	813	520	334	1,490	747	462	281	1,026	475	340	211	976	468	298	210
LANCASTER COUNTY	330	164	102	64	265	135	79	51	250	113	80	57	238	114	65	59
NORTHUMBERLAND COUNTY	400	200	122	78	336	169	93	74	235	116	73	46	201	100	54	47
RICHMOND COUNTY	344	160	99	85	313	154	103	56	137	64	44	29	136	70	40	26
WESTMORELAND COUNTY	593	289	197	107	576	289	187	100	404	182	143	79	401	184	139	78
PLANNING DISTRICT 18	4,691	2,305	1,503	883	4,368	2,147	1,469	752	1,158	516	389	253	1,106	518	377	211
ESSEX COUNTY	329	168	104	57	391	179	143	69	330	146	112	72	339	162	106	71
GLOUCESTER COUNTY	2,343	1,130	767	446	2,087	1,003	703	381	259	115	97	47	249	124	81	44
KING AND QUEEN COUNTY	286	139	93	54	261	138	84	39	132	50	49	33	119	52	42	25
KING WILLIAM COUNTY	868	459	253	156	805	417	264	124	224	112	62	50	227	108	86	33
MATHEWS COUNTY	454	234	148	72	433	229	136	68	63	24	22	17	66	26	27	13
MIDDLESEX COUNTY	411	175	138	98	391	181	139	71	150	69	47	34	106	46	35	25
PLANNING DISTRICT 19	5,327	2,600	1,638	1,089	5,024	2,472	1,592	960	5,660	2,623	1,790	1,247	5,464	2,596	1,702	1,166
DINWIDDIE COUNTY	1,253	588	414	251	1,096	512	363	221	734	322	254	158	787	344	248	195
GREENSVILLE COUNTY	193	94	61	38	180	90	57	33	423	191	135	97	382	208	102	72
PRINCE GEORGE COUNTY	1,457	718	430	309	1,418	722	437	259	944	434	286	224	838	414	272	152
SURRY COUNTY	227	99	78	50	216	116	72	28	254	114	85	55	213	103	70	40
SUSSEX COUNTY	253	128	74	51	218	107	73	38	396	161	129	106	335	155	115	65
COLONIAL HEIGHTS CITY	941	470	296	175	908	466	289	153	157	81	52	24	170	104	38	28
EMPORIA CITY	106	57	23	26	91	47	28	16	317	141	104	72	301	164	88	49
HOPEWELL CITY	700	359	197	144	707	328	229	150	793	403	244	146	759	347	252	160
PETERSBURG CITY	197	87	65	45	190	84	44	62	1,642	776	501	365	1,679	757	517	405
PLANNING DISTRICT 20	44,728	21,110	13,336	10,282	40,859	19,968	12,459	8,432	31,716	14,743	9,604	7,369	31,150	14,449	9,597	7,104
ISLE OF WIGHT COUNTY	1,792	893	599	300	1,611	821	524	266	656	332	204	120	653	320	234	99
SOUTHAMPTON COUNTY	722	359	236	127	692	358	230	104	458	205	151	102	413	183	142	88
CHESAPEAKE CITY	11,091	5,449	3,508	2,134	9,900	5,087	3,183	1,630	5,842	2,849	1,883	1,110	5,730	2,840	1,854	1,036
FRANKLIN CITY	160	89	42	29	165	74	57	34	360	156	111	93	379	169	121	89
NORFOLK CITY	6,230	2,227	1,308	2,695	5,360	2,102	1,277	1,981	8,852	3,726	2,398	2,728	9,029	3,758	2,432	2,839
PORTSMOUTH CITY	1,953	897	570	486	1,725	820	499	406	4,082	1,973	1,265	844	3,898	1,822	1,274	802
SUFFOLK CITY	2,818	1,467	856	495	2,635	1,386	826	423	3,168	1,563	1,034	571	3,150	1,569	1,022	559
VIRGINIA BEACH CITY	19,962	9,729	6,217	4,016	18,771	9,320	5,863	3,588	8,298	3,939	2,558	1,801	7,898	3,788	2,518	1,592
PLANNING DISTRICT 21	18,669	8,422	5,515	4,732	17,645	7,916	5,162	4,567	14,194	6,570	4,442	3,182	14,302	6,393	4,206	3,703
JAMES CITY COUNTY	3,484	1,798	1,175	511	3,143	1,628	1,037	478	741	356	231	154	732	357	231	144
YORK COUNTY	4,237	2,073	1,419	745	3,874	2,010	1,287	577	816	401	265	150	761	381	249	131
HAMPTON CITY	3,196	1,506	999	691	3,016	1,433	957	626	6,015	2,661	1,872	1,482	6,138	2,531	1,674	1,933
NEWPORT NEWS CITY	5,816	2,437	1,517	1,862	5,571	2,277	1,495	1,799	6,426	3,088	2,016	1,322	6,440	3,065	2,008	1,367
POQUOSON CITY	1,009	497	338	174	908	447	321	140	6	3	3		8	5	2	1
WILLIAMSBURG CITY	927	111	67	749	1,133	121	65	947	190	61	55	74	223	54	42	127
PLANNING DISTRICT 22	1,668	857	505	306	1,493	710	470	313	951	459	291	201	941	443	285	213
ACCOMACK COUNTY	1,277	653	394	230	1,140	540	354	246	660	309	212	139	647	299	193	155
NORTHAMPTON COUNTY	391	204	111	76	353	170	116	67	291	150	79	62	294	144	92	58
PLANNING DISTRICT 23	63,397	29,532	18,851	15,014	58,504	27,884	17,621	12,999	45,910	21,313	14,046	10,551	45,452	20,842	13,803	10,807

NOTE: PLANNING DISTRICT 23, THE HAMPTON ROADS PLANNING DISTRICT, IS THE AGGREGATE OF PLANNING DISTRICTS 20 AND 21.

TABLE 3
TOTAL ASIAN AND NATIVE AMERICAN TEENAGE POPULATION PROJECTIONS BY THE U.S. BUREAU OF THE CENSUS BY AGE AND SEX, BY PLANNING DISTRICT AND CITY OR COUNTY
VIRGINIA, 2010

PLANNING DISTRICT AND CITY / COUNTY	TOTAL ASIAN TEENAGE POPULATION BY AGE AND SEX								TOTAL NATIVE AMERICAN TEENAGE POPULATION BY AGE AND SEX							
	TOTAL MALE	AGES 10-14	AGES 15-17	AGES 18-19	TOTAL FEMALE	AGES 10-14	AGES 15-17	AGES 18-19	TOTAL MALE	AGES 10-14	AGES 15-17	AGES 18-19	TOTAL FEMALE	AGES 10-14	AGES 15-17	AGES 18-19
COMMONWEALTH OF VIRGINIA	32,136	16,128	9,476	6,532	30,680	15,659	8,878	6,143	3,577	1,715	1,076	786	3,523	1,775	1,043	705
PLANNING DISTRICT 1	22	13		9	17	8	4	5	14	8	2	4	12	6	4	2
LEE COUNTY	3	1		2	2	2			3	2		1	5	3	2	
SCOTT COUNTY	6	5		1	5	3		2	8	4	2	2	4	2	1	1
WISE COUNTY	10	5		5	6	3	1	2	3	2		1	2	1	1	
NORTON CITY	3	2		1	4		3	1					1			1
PLANNING DISTRICT 2	20	11	7	2	24	14	9	1	16	7	6	3	13	8	3	2
BUCHANAN COUNTY	1	1							3	3			2	1		1
DICKENSON COUNTY					4	1	2	1	4	3	1					
RUSSELL COUNTY	2	1	1		2	1	1		4	1	3		6	4	1	1
TAZEWELL COUNTY	17	9	6	2	18	12	6		5		2	3	5	3	2	
PLANNING DISTRICT 3	62	27	18	17	56	21	18	17	30	12	11	7	25	13	10	2
BLAND COUNTY	2	2											1	1		
CARROLL COUNTY	9	2	3	4	7	1	4	2	7	5	1	1	1	1		
GRAYSON COUNTY	1	1			1		1						2		2	
SMYTH COUNTY	7	3	1	3	9		3	6	5	1	3	1	2		2	
WASHINGTON COUNTY	18	9	3	6	15	8	1	6	8	5	1	2	8	3	5	
WYTHE COUNTY	12	3	7	2	9	7	2		2		1	1	3	2		1
BRISTOL CITY	3		1	2	10	5	4	1	4	1	1	2	6	5		1
GALAX CITY	10	7	3		5		3	2	4		4		2	1	1	
PLANNING DISTRICT 4	509	75	40	394	504	81	57	366	34	11	7	16	25	9	6	10
FLOYD COUNTY	2		1	1	4	2	1	1	4	2	1	1				
GILES COUNTY	4	2	1	1	6	2	2	2	4	3		1	1			1
MONTGOMERY COUNTY	473	67	34	372	451	64	47	340	20	5	6	9	17	7	6	4
PULASKI COUNTY	4		1	3	9	3	3	3	3	1		2	4	2		2
RADFORD CITY	26	6	3	17	34	10	4	20	3			3	3			3
PLANNING DISTRICT 5	388	210	120	58	400	185	146	69	59	19	22	18	48	24	13	11
ALLEGHANY COUNTY	2	2							2		2					
BOTETOURT COUNTY	19	14	2	3	9	2	7		9	6	1	2	6	4		2
CRAIG COUNTY									1		1					
ROANOKE COUNTY	194	102	68	24	215	105	75	35	14	2	7	5	11	3	6	2
COVINGTON CITY	3	1	1	1	1	1										
ROANOKE CITY	131	73	38	20	133	59	46	28	28	10	9	9	22	12	6	4
SALEM CITY	39	18	11	10	42	18	18	6	5	1	2	2	9	5	1	3
PLANNING DISTRICT 6	340	95	53	192	422	98	53	271	119	53	39	27	123	55	36	32
AUGUSTA COUNTY	30	17	8	5	33	16	12	5	16	5	7	4	13	5	7	1
BATH COUNTY																
HIGHLAND COUNTY																
ROCKBRIDGE COUNTY	6	1	4	1	7	5	1	1	11	6	4	1	10	5	3	2
ROCKINGHAM COUNTY	33	20	6	7	43	23	9	11	49	25	15	9	48	26	15	7
BUENA VISTA CITY	3	2		1	6	2	2	2	4	1	3		5	2	1	2
HARRISONBURG CITY	226	43	29	154	272	33	15	224	26	9	8	9	35	13	7	15
LEXINGTON CITY	22	2	1	19	13	4		9	3	1		2				
STAUNTON CITY	14	6	4	4	36	9	11	16	2		1	1	7	2		5
WAYNESBORO CITY	6	4	1	1	12	6	3	3	8	6	1	1	5	2	3	
PLANNING DISTRICT 7	214	104	67	43	181	85	61	35	70	28	25	17	96	55	24	17
CLARKE COUNTY	20	12	5	3	11	7	4		1		1		3	1	2	
FREDERICK COUNTY	78	35	28	15	85	41	28	16	24	7	11	6	42	22	15	5
PAGE COUNTY	4	2	2		7	4	2	1	1	1			2	1	1	
SHENANDOAH COUNTY	20	10	6	4	7	3	3	1	15	5	7	3	17	13	1	3
WARREN COUNTY	43	23	12	8	37	15	13	9	13	5	4	4	14	8	3	3
WINCHESTER CITY	49	22	14	13	34	15	11	8	16	10	2	4	18	10	2	6
PLANNING DISTRICT 8	20,789	11,120	6,385	3,284	19,543	10,685	5,933	2,925	1,427	741	416	270	1,382	726	413	243
ARLINGTON COUNTY	768	364	259	145	758	394	239	125	104	47	29	28	106	55	31	20
FAIRFAX COUNTY	13,689	7,205	4,277	2,207	12,720	6,805	3,946	1,969	578	288	178	112	553	281	171	101
LOUDOUN COUNTY	2,943	1,776	816	351	2,818	1,730	784	304	141	86	34	21	142	84	44	14
PRINCE WILLIAM COUNTY	2,511	1,340	772	399	2,407	1,308	722	377	482	257	145	80	449	231	127	91
ALEXANDRIA CITY	313	162	86	65	317	165	90	62	58	33	9	16	51	26	14	11
FAIRFAX CITY	226	97	73	56	214	121	53	40	11	6	4	1	18	7	10	1
FALLS CHURCH CITY	96	49	30	17	84	45	35	4	4	3	1		4	3	1	
MANASSAS CITY	156	81	49	26	130	68	38	24	43	17	15	11	43	29	11	3
MANASSAS PARK CITY	87	46	23	18	95	49	26	20	6	4	1	1	16	10	4	2
PLANNING DISTRICT 9	179	95	51	33	156	92	47	17	62	31	24	7	62	36	21	5
CULPEPER COUNTY	74	35	21	18	60	36	16	8	31	17	8	6	20	14	5	1
FAUQUIER COUNTY	81	50	21	10	67	37	24	6	23	11	11	1	34	21	11	2
MADISON COUNTY	6	2	2	2	7	4	1	2					1			1
ORANGE COUNTY	11	6	5		21	14	6	1	8	3	5		5	1	3	1
RAPPAHANNOCK COUNTY	7	2	2	3	1	1							2		2	
PLANNING DISTRICT 10	678	181	115	382	743	188	99	456	69	33	27	9	72	39	23	10
ALBEMARLE COUNTY	506	128	86	292	530	137	70	323	32	12	14	6	35	22	7	6
FLUVANNA COUNTY	8	6	2		9	6	2	1	2	1	1		6	4	2	
GREENE COUNTY	18	14	1	3	17	12	5		4	3	1		1		1	
LOUISA COUNTY	8	4	3	1	6	5	1		13	6	6	1	17	5	9	3
NELSON COUNTY	4	2	2		5	1	3	1	7	4	2	1	5	3	2	
CHARLOTTESVILLE CITY	134	27	21	86	176	27	18	131	11	7	3	1	8	5	2	1
PLANNING DISTRICT 11	322	133	91	98	312	126	93	93	85	34	18	33	72	29	21	22
AMHERST COUNTY	6	4	1	1	22	9	5	8	25	12	6	7	18	7	9	2
APPOMATTOX COUNTY	3	2	1		4	3	1		4	1	2	1	2	1		1
BEDFORD COUNTY	96	53	30	13	83	43	33	7	13	6	3	4	15	6	5	4
CAMPBELL COUNTY	62	27	24	11	50	28	12	10	15	9	2	4	10	6	1	3
BEDFORD CITY	2		2		1			1								
LYNCHBURG CITY	153	47	33	73	152	43	42	67	28	6	5	17	27	9	6	12

[continued]

TABLE 3
TOTAL ASIAN AND NATIVE AMERICAN TEENAGE POPULATION PROJECTIONS BY THE U.S. BUREAU OF THE CENSUS BY AGE AND SEX, BY PLANNING DISTRICT AND CITY OR COUNTY
VIRGINIA, 2010

PLANNING DISTRICT AND CITY / COUNTY	TOTAL ASIAN TEENAGE POPULATION BY AGE AND SEX								TOTAL NATIVE AMERICAN TEENAGE POPULATION BY AGE AND SEX							
	TOTAL MALE	AGES 10-14	AGES 15-17	AGES 18-19	TOTAL FEMALE	AGES 10-14	AGES 15-17	AGES 18-19	TOTAL MALE	AGES 10-14	AGES 15-17	AGES 18-19	TOTAL FEMALE	AGES 10-14	AGES 15-17	AGES 18-19
COMMONWEALTH OF VIRGINIA	32,136	16,128	9,476	6,532	30,680	15,659	8,878	6,143	3,577	1,715	1,076	786	3,523	1,775	1,043	705
PLANNING DISTRICT 12	120	52	44	24	86	52	20	14	72	36	19	17	67	36	16	15
FRANKLIN COUNTY	25	11	6	8	19	11	6	2	25	10	9	6	24	15	5	4
HENRY COUNTY	28	11	12	5	16	8	2	6	13	8	1	4	14	9	3	2
PATRICK COUNTY	3	3			1		1		5	2	2	1	5	1	2	2
PITTSYLVANIA COUNTY	21	8	6	7	14	11	2	1	16	8	5	3	12	6	1	5
DANVILLE CITY	32	16	13	3	28	19	5	4	9	6	1	2	7	2	4	1
MARTINSVILLE CITY	11	3	7	1	8	3	4	1	4	2	1	1	5	3	1	1
PLANNING DISTRICT 13	28	17	6	5	25	20	1	4	12	7	2	3	17	9	4	4
BRUNSWICK COUNTY	2	1		1	2	1		1	4	2	1	1	3		2	1
HALIFAX COUNTY	9	4	4	1	5	3		2	4	2	1	1	5	2	1	2
MECKLENBURG COUNTY	17	12	2	3	18	16	1	1	4	3		1	9	7	1	1
PLANNING DISTRICT 14	36	11	12	13	42	16	15	11	14	3	6	5	42	23	12	7
AMELIA COUNTY	3	1	2		3	1	2		3	1	1	1	4	3		1
BUCKINGHAM COUNTY	5		3	2	3	1	2						5	3	1	1
CHARLOTTE COUNTY	1		1		3	3			3	1	1	1	1	1		
CUMBERLAND COUNTY	3	1	2		1	1			1			1	6	3	1	2
LUNENBURG COUNTY	1			1	3	1	1	1	2	1	1		7	2	5	
NOTTOWAY COUNTY	10	2	4	4	4	2	2		3		2	1	15	10	4	1
PRINCE EDWARD COUNTY	13	7		6	25	7	8	10	2		1	1	4	1	1	2
PLANNING DISTRICT 15	2,693	1,261	739	693	2,598	1,247	627	724	470	240	130	100	475	251	130	94
CHARLES CITY COUNTY	1	1			4	2	1	1	42	16	13	13	45	21	12	12
CHESTERFIELD COUNTY	870	449	282	139	809	474	220	115	191	108	49	34	178	99	50	29
GOOCHLAND COUNTY	16	8	4	4	11	5	3	3	3	2	1		4		3	1
HANOVER COUNTY	125	70	37	18	127	71	36	20	36	16	14	6	54	30	16	8
HENRICO COUNTY	1,234	678	371	185	1,151	640	344	167	98	54	27	17	101	55	29	17
NEW KENT COUNTY	12	8	4		10	6	3	1	16	6	7	3	16	9	5	2
POWHATAN COUNTY	11	3	4	4	12	7	3	2	3	2	1		4	2	1	1
RICHMOND CITY	424	44	37	343	474	42	17	415	81	36	18	27	73	35	14	24
PLANNING DISTRICT 16	782	388	247	147	805	399	248	158	184	95	52	37	182	94	63	25
CAROLINE COUNTY	17	9	5	3	8	5	2	1	22	15	3	4	19	11	5	3
KING GEORGE COUNTY	30	18	8	4	32	18	11	3	17	8	7	2	11	5	3	3
SPOTSYLVANIA COUNTY	315	158	92	65	266	129	87	50	50	30	13	7	61	29	22	10
STAFFORD COUNTY	368	181	129	58	425	230	138	57	75	37	23	15	73	39	28	6
FREDERICKSBURG CITY	52	22	13	17	74	17	10	47	20	5	6	9	18	10	5	3
PLANNING DISTRICT 17	16	8	6	2	21	10	6	5	15	4	3	8	13	5	5	3
LANCASTER COUNTY	2	1		1	6	4		2	1	1			1			1
NORTHUMBERLAND COUNTY	5	3	2		2	1	1						1		1	
RICHMOND COUNTY	5	2	2	1	3	1	1	1	4	1	1	2	2	1	1	
WESTMORELAND COUNTY	4	2	2		10	4	4	2	10	2	2	6	9	4	3	2
PLANNING DISTRICT 18	61	31	16	14	77	25	32	20	55	27	20	8	54	28	13	13
ESSEX COUNTY	9	5	1	3	35	3	18	14	3	1	1	1	6	4		2
GLOUCESTER COUNTY	34	17	10	7	24	13	7	4	16	7	7	2	14	5	4	5
KING AND QUEEN COUNTY	1		1						11	3	5	3	8	5	3	
KING WILLIAM COUNTY	12	7	2	3	13	5	7	1	20	12	6	2	24	12	6	6
MATHEWS COUNTY	3	1	1	1	3	3			3	2	1					
MIDDLESEX COUNTY	2	1	1		2	1		1	2	2			2	2		
PLANNING DISTRICT 19	157	72	57	28	117	56	38	23	53	29	16	8	56	24	18	14
DINWIDDIE COUNTY	14	6	3	5	7	4	1	2	12	6	4	2	7	5		2
GREENSVILLE COUNTY	4	1	3		1		1		1	1			3		3	
PRINCE GEORGE COUNTY	54	24	25	5	45	24	15	6	20	9	7	4	11	8	1	2
SURRY COUNTY	3	1	2		1		1		1		1		1		1	
SUSSEX COUNTY	2	1	1		3	1		2	4	3	1		1		1	
COLONIAL HEIGHTS CITY	45	18	16	11	39	18	13	8	5	4	1		9	3	3	3
EMPORIA CITY	4	2	1	1	2	1	1		2		1	1	6	3	2	1
HOPEWELL CITY	11	6	2	3	13	5	3	5	4	4			10	1	5	4
PETERSBURG CITY	20	13	4	3	6	3	3		4	2	1	1	8	4	2	2
PLANNING DISTRICT 20	3,484	1,658	1,048	778	3,353	1,689	1,043	621	490	199	153	138	460	214	133	113
ISLE OF WIGHT COUNTY	27	13	11	3	27	18	4	5	15	4	6	5	12	3	5	4
SOUTHAMPTON COUNTY	7	3	4		3	2	1		8	3	2	3	8	4	3	1
CHESAPEAKE CITY	591	303	181	107	587	294	207	86	85	41	24	20	101	47	32	22
FRANKLIN CITY	2	1		1	5	2	2	1	3		1	2	1	1		
NORFOLK CITY	572	206	124	242	546	227	154	165	125	38	32	55	99	42	20	37
PORTSMOUTH CITY	65	34	21	10	60	31	19	10	33	14	11	8	47	24	11	12
SUFFOLK CITY	115	68	31	16	109	53	41	15	26	11	14	1	20	12	6	2
VIRGINIA BEACH CITY	2,105	1,030	676	399	2,016	1,062	615	339	195	88	63	44	172	81	56	35
PLANNING DISTRICT 21	1,206	553	344	309	1,177	551	323	303	215	93	75	47	210	83	69	58
JAMES CITY COUNTY	144	69	47	28	134	74	36	24	21	6	13	2	16	7	7	2
YORK COUNTY	354	176	127	51	322	170	109	43	30	14	13	3	29	16	9	4
HAMPTON CITY	204	100	62	42	230	123	50	57	68	31	24	13	75	23	27	25
NEWPORT NEWS CITY	368	179	99	90	344	159	111	74	88	40	21	27	82	35	24	23
POQUOSON CITY	33	22	7	4	31	18	10	3	1		1		6	1	2	3
WILLIAMSBURG CITY	103	7	2	94	116	7	7	102	7	2	3	2	2	1		1
PLANNING DISTRICT 22	30	13	10	7	21	11	5	5	12	5	3	4	17	8	6	3
ACCOMACK COUNTY	24	11	9	4	14	8	2	4	11	5	3	3	16	8	6	2
NORTHAMPTON COUNTY	6	2	1	3	7	3	3	1	1			1	1			1
PLANNING DISTRICT 23	4,690	2,211	1,392	1,087	4,530	2,240	1,366	924	705	292	228	185	670	297	202	171

NOTE: PLANNING DISTRICT 23, THE HAMPTON ROADS PLANNING DISTRICT, IS THE AGGREGATE OF PLANNING DISTRICTS 20 AND 21.

TABLE 4
TOTAL TEENAGE HISPANIC POPULATION PROJECTIONS BY THE U.S. BUREAU OF THE CENSUS BY AGE, RACE, AND SEX BY PLANNING DISTRICT AND CITY OR COUNTY
VIRGINIA, 2010

PLANNING DISTRICT AND CITY / COUNTY	TOTAL TEENAGE HISPANIC MALE POPULATION BY AGE AND RACE								TOTAL TEENAGE HISPANIC FEMALE POPULATION BY AGE AND RACE							
	TOTAL MALE	AGES 10-14	AGES 15-17	AGES 18-19	WHITE RACE	BLACK RACE	ASIAN RACE	NATIVE RACE	TOTAL FEMALE	AGES 10-14	AGES 15-17	AGES 18-19	WHITE RACE	BLACK RACE	ASIAN RACE	NATIVE RACE
COMMONWEALTH OF VIRGINIA	51,544	25,591	14,974	10,979	43,164	5,296	1,203	1,881	48,114	24,365	13,948	9,801	40,051	5,174	1,103	1,786
PLANNING DISTRICT 1	100	44	22	34	93	2	4	1	67	33	17	17	61	1	3	2
LEE COUNTY	11	7	2	2	9	1		1	13	8	2	3	11			2
SCOTT COUNTY	29	17	5	7	25		4		15	7	5	3	12		3	
WISE COUNTY	48	13	14	21	47	1			35	16	8	11	34	1		
NORTON CITY	12	7	1	4	12				4	2	2		4			
PLANNING DISTRICT 2	72	30	27	15	63	3		6	58	33	14	11	40	13	1	4
BUCHANAN COUNTY	16	10	6		14			2	10	7	2	1	9	1		
DICKENSON COUNTY	8	4	3	1	6			2	6	5		1	6			
RUSSELL COUNTY	20	8	7	5	19			1	24	12	6	6	13	7		4
TAZEWELL COUNTY	28	8	11	9	24	3		1	18	9	6	3	12	5	1	
PLANNING DISTRICT 3	351	185	92	74	321	11	13	6	370	197	85	88	346	14	4	6
BLAND COUNTY	2	2			2				2		1	1	2			
CARROLL COUNTY	82	47	15	20	76		3	3	82	41	24	17	81		1	
GRAYSON COUNTY	36	16	12	8	34	2			38	17	6	15	36	2		
SMYTH COUNTY	42	15	15	12	40	2			46	27	5	14	42	4		
WASHINGTON COUNTY	51	31	13	7	48		3		50	26	13	11	47		1	2
WYTHE COUNTY	27	17	8	2	22	2	3		16	6	5	5	14	2		
BRISTOL CITY	21	13	3	5	17	2		2	24	13	4	7	19	3		2
GALAX CITY	90	44	26	20	82	3	4	1	112	67	27	18	105	3	2	2
PLANNING DISTRICT 4	433	105	81	247	382	30	10	11	425	123	56	246	374	29	14	8
FLOYD COUNTY	38	12	17	9	37	1			32	16	12	4	32			
GILES COUNTY	19	14	5		16			3	17	9	4	4	16			1
MONTGOMERY COUNTY	297	63	42	192	257	24	8	8	266	66	29	171	230	21	9	6
PULASKI COUNTY	34	12	11	11	32	2			38	24	7	7	31	6		1
RADFORD CITY	45	4	6	35	40	3	2		72	8	4	60	65	2	5	
PLANNING DISTRICT 5	681	343	187	151	560	90	10	21	599	281	187	131	491	79	17	12
ALLEGHANY COUNTY	18	13	5		18				21	10	7	4	17	4		
BOTETOURT COUNTY	45	25	11	9	37	7		1	33	16	9	8	25	7		1
CRAIG COUNTY	3	1	2		2			1	4	3		1	4			
ROANOKE COUNTY	214	104	72	38	194	16		4	192	87	69	36	173	13	4	2
COVINGTON CITY	5	5			5				7	3	3	1	6	1		
ROANOKE CITY	349	178	85	86	266	61	9	13	289	143	80	66	221	50	11	7
SALEM CITY	47	17	12	18	38	6	1	2	53	19	19	15	45	4	2	2
PLANNING DISTRICT 6	1,492	733	404	355	1,273	120	24	75	1,468	692	399	377	1,278	94	20	76
AUGUSTA COUNTY	152	85	47	20	123	17	5	7	146	81	42	23	131	6	5	4
BATH COUNTY	6	5	1		4	2			9	6	3		8	1		
HIGHLAND COUNTY	3	1	1	1	3				1		1		1			
ROCKBRIDGE COUNTY	27	14	8	5	20	3	1	3	34	19	13	2	32	1		1
ROCKINGHAM COUNTY	412	228	116	68	355	16	2	39	419	221	128	70	364	9	1	45
BUENA VISTA CITY	5			5	4	1			20	3	3	14	20			
HARRISONBURG CITY	671	301	173	197	573	62	15	21	660	276	166	218	567	57	13	23
LEXINGTON CITY	35	10	3	22	33	2			24	7	2	15	23	1		
STAUNTON CITY	32	13	14	5	29	2	1		46	11	13	22	36	9	1	
WAYNESBORO CITY	149	76	41	32	129	15		5	109	68	28	13	96	10		3
PLANNING DISTRICT 7	1,251	625	380	246	1,126	64	22	39	1,179	641	322	216	1,025	85	16	53
CLARKE COUNTY	48	20	18	10	44		4		42	20	15	7	38	1	3	
FREDERICK COUNTY	503	260	160	83	452	32	7	12	480	274	124	82	425	33	4	18
PAGE COUNTY	40	20	14	6	35	5			25	12	9	4	21	4		
SHENANDOAH COUNTY	252	117	78	57	231	9	2	10	250	131	72	47	224	12	1	13
WARREN COUNTY	117	56	39	22	111	1	3	2	140	79	41	20	115	16	4	5
WINCHESTER CITY	291	152	71	68	253	17	6	15	242	125	61	56	202	19	4	17
PLANNING DISTRICT 8	28,238	14,339	8,424	5,475	24,935	1,609	625	1,069	26,028	13,417	7,825	4,786	22,829	1,608	547	1044
ARLINGTON COUNTY	1,812	852	572	388	1,604	75	47	86	1,732	869	480	383	1,519	92	34	87
FAIRFAX COUNTY	12,770	6,429	3,795	2,546	11,441	612	314	403	11,713	5,940	3,625	2,148	10,456	591	257	409
LOUDOUN COUNTY	3,253	1,730	922	601	2,914	160	90	89	2,943	1,580	901	462	2,639	141	78	85
PRINCE WILLIAM COUNTY	7,352	3,810	2,206	1,336	6,256	583	125	388	6,770	3,526	1,988	1,256	5,665	617	130	358
ALEXANDRIA CITY	1,241	585	362	294	1,074	97	20	50	1,157	557	330	270	1,017	81	21	38
FAIRFAX CITY	253	126	85	42	231	4	10	8	246	119	87	40	218	3	10	15
FALLS CHURCH CITY	94	47	27	20	81	6	4	3	94	45	32	17	85	1	5	3
MANASSAS CITY	1,054	563	313	178	960	46	11	37	1,008	590	272	146	900	67	8	33
MANASSAS PARK CITY	409	197	142	70	374	26	4	5	365	191	110	64	330	15	4	16
PLANNING DISTRICT 9	930	471	286	173	798	73	25	34	833	464	248	121	720	66	19	28
CULPEPER COUNTY	363	191	109	63	288	40	15	20	323	181	93	49	266	34	11	12
FAUQUIER COUNTY	399	194	126	79	365	13	8	13	370	200	118	52	330	21	4	15
MADISON COUNTY	22	12	8	2	19	3			23	14	6	3	21	2		
ORANGE COUNTY	123	66	30	27	103	17	2	1	90	52	25	13	78	8	4	
RAPPAHANNOCK COUNTY	23	8	13	2	23				27	17	6	4	25	1		1
PLANNING DISTRICT 10	850	364	230	256	747	67	7	29	786	345	190	251	691	56	17	22
ALBEMARLE COUNTY	459	172	125	162	406	32	4	17	450	184	99	167	392	27	14	17
FLUVANNA COUNTY	69	38	21	10	64	5			73	40	23	10	63	9	1	
GREENE COUNTY	77	44	24	9	71	4	2		69	40	17	12	66	2	1	
LOUISA COUNTY	57	26	21	10	52	3		2	54	29	17	8	51	2		1
NELSON COUNTY	48	30	10	8	36	8		4	33	19	9	5	29	4		
CHARLOTTESVILLE CITY	140	54	29	57	118	15	1	6	107	33	25	49	90	12	1	4
PLANNING DISTRICT 11	535	207	136	192	444	67	15	9	506	195	129	182	436	50	6	14
AMHERST COUNTY	74	32	17	25	61	13			66	28	16	22	59	6		1
APPOMATTOX COUNTY	26	14	7	5	21	2		3	14	10	3	1	14			
BEDFORD COUNTY	116	55	35	26	102	9	4	1	113	70	30	13	106	4	1	2
CAMPBELL COUNTY	91	33	32	26	81	6	2	2	76	34	25	17	66	7	3	
BEDFORD CITY	14	5	3	6	11	3			11	4	6	1	9	2		
LYNCHBURG CITY	214	68	42	104	168	34	9	3	226	49	49	128	182	31	2	11

[continued]

TABLE 4
TOTAL TEENAGE HISPANIC POPULATION PROJECTIONS BY THE U.S. BUREAU OF THE CENSUS BY AGE, RACE, AND SEX BY PLANNING DISTRICT AND CITY OR COUNTY
VIRGINIA, 2010

PLANNING DISTRICT AND CITY / COUNTY	TOTAL TEENAGE HISPANIC MALE POPULATION BY AGE AND RACE								TOTAL TEENAGE HISPANIC FEMALE POPULATION BY AGE AND RACE							
	TOTAL MALE	AGES 10-14	AGES 15-17	AGES 18-19	WHITE RACE	BLACK RACE	ASIAN RACE	NATIVE RACE	TOTAL FEMALE	AGES 10-14	AGES 15-17	AGES 18-19	WHITE RACE	BLACK RACE	ASIAN RACE	NATIVE RACE
COMMONWEALTH OF VIRGINIA	51,544	25,591	14,974	10,979	43,164	5,296	1,203	1,881	48,114	24,365	13,948	9,801	40,051	5,174	1,103	1,786
PLANNING DISTRICT 12	668	353	177	138	571	51	7	39	645	354	180	111	563	45	4	33
FRANKLIN COUNTY	119	46	38	35	95	5	2	17	143	67	37	39	122	6	1	14
HENRY COUNTY	224	119	59	46	196	18	2	8	203	129	51	23	185	9		9
PATRICK COUNTY	43	26	10	7	40		1	2	41	17	13	11	39	1		1
PITTSYLVANIA COUNTY	116	64	29	23	108	3		5	123	62	40	21	108	11		4
DANVILLE CITY	103	58	25	20	80	17	2	4	89	52	24	13	71	14	3	1
MARTINSVILLE CITY	63	40	16	7	52	8		3	46	27	15	4	38	4		4
PLANNING DISTRICT 13	167	80	57	30	135	29	1	2	147	71	45	31	103	40	1	3
BRUNSWICK COUNTY	32	16	11	5	21	10		1	20	5	6	9	9	9	1	1
HALIFAX COUNTY	64	39	19	6	60	2	1	1	70	37	23	10	53	16		1
MECKLENBURG COUNTY	71	25	27	19	54	17			57	29	16	12	41	15		1
PLANNING DISTRICT 14	211	91	51	69	167	35	5	4	190	89	58	43	147	34	3	6
AMELIA COUNTY	23	10	5	8	20		1	2	14	7	5	2	13		1	
BUCKINGHAM COUNTY	18	11	3	4	15	3			14	7	5	2	13	1		
CHARLOTTE COUNTY	24	15	5	4	21	3			18	7	9	2	17	1		
CUMBERLAND COUNTY	25	13	5	7	21	4			19	11	6	2	14	5		
LUNENBURG COUNTY	23	9	7	7	16	7			29	13	13	3	22	4	2	1
NOTTOWAY COUNTY	43	14	20	9	31	7	3	2	37	23	9	5	25	7		5
PRINCE EDWARD COUNTY	55	19	6	30	43	11	1		59	21	11	27	43	16		
PLANNING DISTRICT 15	4,368	2,139	1,252	977	3,354	718	91	205	4,165	2,011	1,200	954	3,192	731	83	159
CHARLES CITY COUNTY	12	1	7	4	4			8	8	2	1	5	3			5
CHESTERFIELD COUNTY	2,033	1,056	615	362	1,612	290	26	105	1,976	1,009	608	359	1,570	290	28	88
GOOCHLAND COUNTY	31	22	5	4	25	6			42	25	12	5	32	9		1
HANOVER COUNTY	219	105	77	37	187	17	7	8	217	110	77	30	183	20	6	8
HENRICO COUNTY	1,227	629	352	246	941	221	29	36	1,091	562	342	187	848	204	19	20
NEW KENT COUNTY	42	17	19	6	38	1	1	2	37	24	10	3	34	3		
POWHATAN COUNTY	45	22	16	7	41	4			40	26	9	5	35	5		
RICHMOND CITY	759	287	161	311	506	179	28	46	754	253	141	360	487	200	30	37
PLANNING DISTRICT 16	2,366	1,204	756	406	1,944	298	51	73	2,400	1,227	769	404	1,986	284	58	72
CAROLINE COUNTY	81	41	20	20	64	12		5	86	48	22	16	66	18		2
KING GEORGE COUNTY	94	50	26	18	73	14		7	67	41	13	13	54	11	1	1
SPOTSYLVANIA COUNTY	861	437	278	146	721	106	16	18	890	440	323	127	752	88	21	29
STAFFORD COUNTY	1,171	599	391	181	972	138	32	29	1,154	622	355	177	956	139	33	26
FREDERICKSBURG CITY	159	77	41	41	114	28	3	14	203	76	56	71	158	28	3	14
PLANNING DISTRICT 17	208	78	68	62	170	23	4	11	157	79	44	34	141	5	1	10
LANCASTER COUNTY	8	6	2		4	3		1	10	3	3	4	8	1		1
NORTHUMBERLAND COUNTY	44	17	17	10	36	5	3		25	12	6	7	24		1	
RICHMOND COUNTY	45	15	12	18	40	2	1	2	43	21	12	10	40	1		2
WESTMORELAND COUNTY	111	40	37	34	90	13		8	79	43	23	13	69	3		7
PLANNING DISTRICT 18	210	109	55	46	177	21	5	7	186	105	59	22	155	18	2	11
ESSEX COUNTY	42	18	12	12	33	2	5	2	31	17	11	3	22	5	1	3
GLOUCESTER COUNTY	95	54	25	16	80	12		3	93	49	30	14	79	7	1	6
KING AND QUEEN COUNTY	23	12	5	6	19	2		2	17	12	5		14	2		1
KING WILLIAM COUNTY	28	11	7	10	24	4			26	16	6	4	23	2		1
MATHEWS COUNTY	7	5	1	1	6	1			12	8	4		12			
MIDDLESEX COUNTY	15	9	5	1	15				7	3	3	1	5	2		
PLANNING DISTRICT 19	550	275	150	125	374	142	18	16	532	272	147	113	358	144	16	14
DINWIDDIE COUNTY	69	32	24	13	49	16		4	75	27	25	23	53	20		2
GREENSVILLE COUNTY	8	5	1	2	7	1			14	7	4	3	9	5		
PRINCE GEORGE COUNTY	167	82	45	40	108	44	9	6	169	89	45	35	121	39	6	3
SURRY COUNTY	5	4		1	2	3			9	7	1	1	6	3		
SUSSEX COUNTY	17	9	5	3	13	2		2	11	6	4	1	7	3		1
COLONIAL HEIGHTS CITY	63	38	16	9	45	14	2	2	60	35	15	10	50	7	2	1
EMPORIA CITY	22	8	6	8	16	5		1	12	5	6	1	2	6		4
HOPEWELL CITY	118	55	38	25	83	33	1	1	101	55	24	22	62	32	5	2
PETERSBURG CITY	81	42	15	24	51	24	6		81	41	23	17	48	29	3	1
PLANNING DISTRICT 20	5,241	2,541	1,419	1,281	3,633	1,270	187	151	4,812	2,488	1,288	1,036	3,326	1,139	212	135
ISLE OF WIGHT COUNTY	58	29	19	10	44	7	2	5	56	30	17	9	40	10	2	4
SOUTHAMPTON COUNTY	30	14	12	4	19	7		4	22	16	3	3	15	6		1
CHESAPEAKE CITY	956	468	283	205	719	178	31	28	843	461	245	137	608	169	40	26
FRANKLIN CITY	20	14	5	1	12	8			17	8	5	4	9	8		
NORFOLK CITY	1,133	435	252	446	720	326	34	53	993	443	197	353	609	307	39	38
PORTSMOUTH CITY	219	118	51	50	114	96	4	5	170	106	33	31	95	61	3	11
SUFFOLK CITY	223	124	68	31	142	77	2	2	181	99	51	31	117	57	5	2
VIRGINIA BEACH CITY	2,602	1,339	729	534	1,863	571	114	54	2,530	1,325	737	468	1,833	521	123	53
PLANNING DISTRICT 21	2,286	1,101	632	553	1,587	558	72	69	2,304	1,117	608	579	1,555	630	57	62
JAMES CITY COUNTY	289	152	96	41	246	21	15	7	266	136	75	55	235	22	5	4
YORK COUNTY	288	146	85	57	234	34	16	4	294	156	108	30	242	36	11	5
HAMPTON CITY	487	231	145	111	263	197	9	18	541	263	131	147	273	235	15	18
NEWPORT NEWS CITY	1,109	542	289	278	741	300	30	38	1,050	532	281	237	670	326	21	33
POQUOSON CITY	15	11	3	1	13	1		1	21	12	4	5	18		1	2
WILLIAMSBURG CITY	98	19	14	65	90	5	2	1	132	18	9	105	117	11	4	
PLANNING DISTRICT 22	336	174	88	74	310	15	7	4	257	131	78	48	234	9	2	12
ACCOMACK COUNTY	260	136	69	55	239	12	5	4	200	94	68	38	179	7	2	12
NORTHAMPTON COUNTY	76	38	19	19	71	3	2		57	37	10	10	55	2		
PLANNING DISTRICT 23	7,527	3,642	2,051	1,834	5,220	1,828	259	220	7,116	3,605	1,896	1,615	4,881	1,769	269	197

NOTE: PLANNING DISTRICT 23, THE HAMPTON ROADS PLANNING DISTRICT, IS THE AGGREGATE OF PLANNING DISTRICTS 20 AND 21.

TABLE 5
TOTAL TEENAGE POPULATION PROJECTIONS AGES 10-19
BY PLANNING DISTRICT AND CITY OR COUNTY
VIRGINIA, 1996-2010

PLANNING DISTRICT CITY / COUNTY	YEAR														
	1996	1997	1998	1999	2000	2001	2002	2003	2004	2005	2006	2007	2008	2009	2010
COMMONWEALTH OF VIRGINIA	917,397	930,176	942,999	955,778	980,020	1,000,700	1,014,635	1,028,914	1,035,991	1,040,360	1,027,764	1,030,478	1,025,983	1,033,141	1,062,211
PLANNING DISTRICT 1	12,745	12,455	12,170	11,880	12,149	11,954	11,770	11,655	11,590	11,692	11,402	11,198	11,088	11,156	11,483
LEE COUNTY	3,418	3,334	3,251	3,167	3,112	3,053	3,067	3,053	3,045	3,025	2,931	2,869	2,828	3,014	3,023
SCOTT COUNTY	2,836	2,768	2,700	2,632	2,811	2,762	2,696	2,659	2,669	2,671	2,585	2,527	2,493	2,491	2,629
WISE COUNTY	5,876	5,747	5,621	5,492	5,737	5,653	5,523	5,462	5,413	5,542	5,446	5,359	5,327	5,190	5,333
NORTON CITY	615	606	598	589	489	486	484	481	463	454	440	443	440	461	498
PLANNING DISTRICT 2	17,158	16,605	16,050	15,497	15,375	14,853	14,413	14,130	13,931	13,862	13,582	13,245	13,004	13,175	13,534
BUCHANAN COUNTY	4,594	4,422	4,249	4,077	3,596	3,447	3,298	3,151	3,060	3,009	2,913	2,796	2,691	2,611	2,765
DICKENSON COUNTY	2,490	2,407	2,327	2,244	2,294	2,171	2,106	2,059	2,011	1,974	1,886	1,815	1,808	1,844	1,929
RUSSELL COUNTY	3,816	3,710	3,600	3,494	3,777	3,647	3,573	3,501	3,461	3,462	3,465	3,445	3,374	3,386	3,432
TAZEWELL COUNTY	6,258	6,066	5,874	5,682	5,708	5,588	5,436	5,419	5,399	5,417	5,318	5,189	5,131	5,334	5,408
PLANNING DISTRICT 3	22,810	22,512	22,227	21,929	23,119	22,914	22,759	22,812	22,819	22,786	22,182	21,796	21,395	21,656	22,959
BLAND COUNTY	825	813	805	793	815	816	808	813	788	764	723	701	689	738	745
CARROLL COUNTY	3,226	3,166	3,108	3,048	3,428	3,436	3,389	3,410	3,413	3,408	3,359	3,305	3,279	3,345	3,613
GRAYSON COUNTY	2,048	2,014	1,980	1,946	1,976	1,966	1,943	1,965	1,953	1,920	1,851	1,815	1,754	1,773	1,824
SMYTH COUNTY	4,370	4,325	4,283	4,238	4,075	4,036	4,014	4,068	4,053	4,168	4,053	3,933	3,873	3,787	3,983
WASHINGTON COUNTY	5,780	5,667	5,556	5,443	6,462	6,397	6,350	6,311	6,323	6,330	6,102	6,046	5,943	6,079	6,430
WYTHE COUNTY	3,318	3,279	3,239	3,200	3,474	3,450	3,444	3,412	3,411	3,377	3,300	3,230	3,177	3,238	3,410
BRISTOL CITY	2,423	2,419	2,416	2,412	2,041	2,010	2,011	2,049	2,075	2,043	2,022	1,986	1,899	1,926	2,082
GALAX CITY	820	829	840	849	848	803	800	784	803	776	772	780	781	770	872
PLANNING DISTRICT 4	25,594	25,587	25,580	25,573	25,672	24,383	24,291	23,829	23,715	24,183	24,694	25,262	25,333	26,083	26,486
FLOYD COUNTY	1,581	1,574	1,567	1,560	1,753	1,763	1,773	1,795	1,795	1,799	1,789	1,730	1,710	1,743	1,819
GILES COUNTY	1,985	1,952	1,920	1,887	2,056	2,059	2,066	2,052	2,052	2,075	2,036	1,992	1,960	2,067	2,113
MONTGOMERY COUNTY	13,678	13,767	13,855	13,944	14,571	13,533	13,525	13,256	13,178	13,719	14,243	14,755	14,907	15,425	15,370
PULASKI COUNTY	4,229	4,135	4,041	3,947	3,981	4,014	3,976	4,008	3,979	3,869	3,789	3,755	3,720	3,771	4,012
RADFORD CITY	4,121	4,159	4,197	4,235	3,311	3,014	2,951	2,718	2,711	2,721	2,837	3,030	3,036	3,077	3,172
PLANNING DISTRICT 5	32,043	31,987	31,918	31,862	33,472	33,933	34,033	34,194	34,377	34,160	33,484	33,303	32,981	33,277	34,430
ALLEGHANY COUNTY	2,247	2,211	2,173	2,137	2,195	2,172	2,152	2,134	2,117	2,158	2,088	2,081	2,038	2,044	2,081
BOTETOURT COUNTY	3,363	3,343	3,321	3,301	4,131	4,210	4,240	4,235	4,205	4,154	4,017	3,890	3,879	4,260	4,420
CRAIG COUNTY	594	600	604	610	681	694	691	702	701	689	692	659	624	616	650
ROANOKE COUNTY	10,926	10,929	10,931	10,934	11,359	11,687	11,751	11,819	11,801	11,660	11,468	11,252	11,090	11,890	12,311
COVINGTON CITY	761	753	743	735	707	719	711	719	744	724	738	750	743	725	720
ROANOKE CITY	10,931	10,920	10,907	10,896	10,874	10,893	10,911	11,019	11,288	11,278	11,004	11,139	11,136	10,149	10,680
SALEM CITY	3,221	3,231	3,239	3,249	3,525	3,558	3,577	3,566	3,521	3,497	3,477	3,532	3,471	3,593	3,568
PLANNING DISTRICT 6	33,666	33,862	34,067	34,263	38,231	37,840	37,983	38,269	38,194	37,780	37,399	37,687	37,202	38,356	40,543
AUGUSTA COUNTY	7,820	7,864	7,905	7,949	8,962	9,080	9,194	9,245	9,251	9,116	8,883	8,695	8,577	9,123	9,424
BATH COUNTY	562	554	545	537	621	618	639	642	607	609	592	556	521	563	552
HIGHLAND COUNTY	280	274	270	264	303	317	317	328	308	289	278	251	236	250	225
ROCKBRIDGE COUNTY	2,422	2,431	2,445	2,454	2,716	2,752	2,736	2,734	2,693	2,565	2,484	2,446	2,395	2,475	2,486
ROCKINGHAM COUNTY	8,388	8,466	8,548	8,626	9,719	9,809	9,857	9,997	9,966	10,051	9,910	9,853	9,729	10,051	10,663
BUENA VISTA CITY	895	874	851	830	897	893	887	876	880	1,022	1,010	1,024	1,036	884	961
HARRISONBURG CITY	6,177	6,242	6,309	6,374	8,061	7,377	7,296	7,344	7,363	7,202	7,473	7,986	7,847	8,212	9,530
LEXINGTON CITY	1,532	1,534	1,537	1,539	1,515	1,523	1,524	1,510	1,486	1,392	1,421	1,520	1,516	1,519	1,503
STAUNTON CITY	3,183	3,203	3,222	3,242	2,983	2,970	2,962	2,982	2,959	2,880	2,766	2,794	2,780	2,715	2,759
WAYNESBORO CITY	2,407	2,420	2,435	2,448	2,454	2,501	2,571	2,611	2,681	2,654	2,582	2,562	2,565	2,564	2,440
PLANNING DISTRICT 7	22,990	23,388	23,783	24,181	25,246	25,842	26,361	26,852	27,308	27,616	27,175	26,935	26,764	28,001	29,944
CLARKE COUNTY	1,673	1,704	1,737	1,768	1,621	1,725	1,782	1,837	1,887	1,937	1,905	1,853	1,806	1,938	1,935
FREDERICK COUNTY	7,429	7,591	7,754	7,916	8,627	8,915	9,210	9,454	9,642	9,846	9,735	9,656	9,639	10,686	11,188
PAGE COUNTY	2,984	3,002	3,019	3,037	3,083	3,046	3,021	3,025	3,032	2,991	2,874	2,827	2,766	2,829	2,907
SHENANDOAH COUNTY	4,119	4,161	4,201	4,243	4,375	4,495	4,572	4,644	4,754	4,783	4,716	4,685	4,642	4,895	5,228
WARREN COUNTY	3,867	3,959	4,050	4,142	4,376	4,559	4,717	4,879	4,927	4,989	4,907	4,814	4,834	4,720	5,261
WINCHESTER CITY	2,918	2,971	3,022	3,075	3,164	3,102	3,059	3,013	3,066	3,070	3,038	3,100	3,077	2,933	3,425
PLANNING DISTRICT 8	210,116	214,974	219,851	224,709	229,092	241,394	246,914	251,557	256,223	260,515	258,740	264,133	265,818	265,121	279,796
ARLINGTON COUNTY	15,127	15,533	15,941	16,347	15,275	14,864	14,458	14,069	14,615	14,850	14,723	16,343	16,973	14,775	14,282
FAIRFAX COUNTY	124971	127800	130633	133462	128306	134131	136095	137148	137070	137804	135948	136932	135532	134308	139775
LOUDOUN COUNTY	13,652	14,053	14,454	14,855	21,569	25,209	27,685	30,556	33,204	35,221	36,182	37,853	39,624	41,239	44,506
PRINCE WILLIAM COUNTY	38,394	39,302	40,213	41,121	44,015	47,208	49,097	50,750	51,880	52,889	52,582	52,529	52,736	55,295	59,898
ALEXANDRIA CITY	9,154	9,296	9,439	9,581	9,461	9,169	8,633	8,131	8,474	8,798	8,644	9,862	10,420	8,791	9,583
FAIRFAX CITY	2,110	2,100	2,098	2,088	2,350	2,354	2,337	2,319	2,302	2,297	2,332	2,457	2,470	2,617	2,515
FALLS CHURCH CITY	1,129	1,159	1,190	1,220	1,330	1,431	1,464	1,413	1,377	1,321	1,266	1,262	1,241	1,499	1,655
MANASSAS CITY	4,460	4,589	4,719	4,848	5,285	5,437	5,534	5,543	5,601	5,627	5,391	5,255	5,172	5,053	5,612
MANASSAS PARK CITY	1,119	1,142	1,164	1,187	1,501	1,591	1,611	1,628	1,700	1,708	1,672	1,640	1,650	1,544	1,970
PLANNING DISTRICT 9	18,556	19,018	19,476	19,938	19,354	20,236	20,673	21,065	21,418	21,494	21,362	21,100	20,924	22,926	22,983
CULPEPER COUNTY	4,489	4,601	4,709	4,821	4,949	5,190	5,327	5,464	5,652	5,753	5,801	5,842	5,814	6,329	6,503
FAUQUIER COUNTY	8,295	8,559	8,821	9,085	8,384	8,829	9,047	9,267	9,430	9,462	9,333	9,114	9,007	9,825	9,569
MADISON COUNTY	1,803	1,833	1,868	1,898	1,774	1,815	1,833	1,836	1,779	1,746	1,704	1,684	1,643	1,724	1,702
ORANGE COUNTY	3,074	3,116	3,160	3,202	3,326	3,452	3,523	3,552	3,612	3,633	3,678	3,638	3,660	4,217	4,300
RAPPAHANNOCK COUNTY	895	909	918	932	921	950	943	946	945	900	846	822	800	831	909
PLANNING DISTRICT 10	25,072	25,558	26,047	26,533	28,531	27,963	28,498	29,320	29,219	30,118	29,977	29,785	29,627	29,923	30,461
ALBEMARLE COUNTY	11,963	12,248	12,532	12,817	10,663	11,141	11,382	14,665	14,676	14,700	14,444	14,327	14,134	14,287	15,093
FLUVANNA COUNTY	1,824	1,858	1,890	1,924	2,423	2,606	2,754	2,918	3,016	3,126	3,112	3,110	3,169	3,175	3,204
GREENE COUNTY	1,677	1,726	1,773	1,822	2,145	2,268	2,388	2,459	2,507	2,580	2,555	2,544	2,488	2,426	2,385
LOUISA COUNTY	2,976	3,007	3,039	3,070	3,481	3,607	3,697	3,813	3,840	3,914	3,864	3,777	3,802	3,995	3,951
NELSON COUNTY	1,768	1,780	1,794	1,806	1,884	1,902	1,895	1,865	1,811	1,756	1,665	1,619	1,619	1,636	1,641
CHARLOTTESVILLE CITY	4,864	4,939	5,019	5,094	7,935	6,439	6,382	3,600	3,369	4,042	4,337	4,408	4,415	4,404	4,187
PLANNING DISTRICT 11	29,757	29,849	29,934	30,026	32,269	32,435	32,601	32,998	33,072	33,566	32,876	33,223	33,099	34,183	35,653
AMHERST COUNTY	4,084	4,080	4,077	4,073	4,753	4,756	4,719	4,724	4,748	4,713	4,590	4,559	4,518	4,610	4,487
APPOMATTOX COUNTY	1,737	1,726	1,713	1,702	1,911	1,937	1,891	1,864	1,852	1,875	1,857	1,829	1,818	1,832	1,926
BEDFORD COUNTY	6,475	6,552	6,624	6,701	7,953	8,292	8,481	8,626	8,738	8,677	8,573	8,450	8,352	9,302	9,275
CAMPBELL COUNTY	6,382	6,325	6,266	6,209	6,923	6,919	6,985	6,986	6,982	7,088	6,811	6,729	6,594	6,774	7,296
BEDFORD CITY	704	709	716	721	741	730	738	739	747	734	723	711	704	705	720
LYNCHBURG CITY	10,375	10,457	10,538	10,620	9,988	9,801	9,787	10,059	10,005	10,479	10,322	10,945	11,113	10,960	11,949

DATA SOURCE: The Projections For 1995-1999 Are Projections of the Virginia State Data Center.
The Projections For 2000-2009 Are From The Modified Year 2000 Population By The National Center For Health Statistics.
The Projections For 2010 Are From The Modified Year 2010 Population By The National Center For Health Statistics.

TABLE 5
TOTAL TEENAGE POPULATION PROJECTIONS AGES 10-19
BY PLANNING DISTRICT AND CITY OR COUNTY
VIRGINIA, 1996-2010

PLANNING DISTRICT CITY / COUNTY	YEAR														
	1996	1997	1998	1999	2000	2001	2002	2003	2004	2005	2006	2007	2008	2009	2010
COMMONWEALTH OF VIRGINIA	917,397	930,176	942,999	955,778	980,020	1,000,700	1,014,635	1,028,914	1,035,991	1,040,360	1,027,764	1,030,478	1,025,983	1,033,141	1,062,211
PLANNING DISTRICT 12	31,663	31,543	31,430	31,310	32,862	32,972	32,676	32,389	32,045	31,580	30,625	29,799	29,287	29,327	30,272
FRANKLIN COUNTY	5,836	5,864	5,896	5,924	6,263	6,380	6,418	6,518	6,588	6,506	6,348	6,340	6,294	6,538	7,106
HENRY COUNTY	7,265	7,186	7,107	7,028	7,498	7,416	7,333	7,213	7,137	7,065	6,840	6,545	6,412	6,261	6,268
PATRICK COUNTY	2,121	2,081	2,045	2,005	2,326	2,347	2,329	2,280	2,280	2,251	2,192	2,130	2,101	2,169	2,085
PITTSYLVANIA COUNTY	7,646	7,619	7,594	7,567	8,374	8,401	8,290	8,149	8,039	7,853	7,622	7,369	7,245	7,491	7,876
DANVILLE CITY	6,809	6,804	6,797	6,792	6,441	6,440	6,368	6,294	6,108	6,020	5,820	5,703	5,521	5,165	5,273
MARTINSVILLE CITY	1,986	1,989	1,991	1,994	1,960	1,988	1,938	1,935	1,893	1,885	1,803	1,712	1,714	1,703	1,664
PLANNING DISTRICT 13	10,938	10,843	10,740	10,645	11,181	11,168	11,121	11,048	10,868	10,837	10,586	10,321	10,139	10,068	10,621
BRUNSWICK COUNTY	2,435	2,435	2,435	2,435	2,404	2,379	2,337	2,333	2,261	2,197	2,147	2,130	2,071	1,998	2,177
HALIFAX COUNTY	4,805	4,751	4,693	4,639	4,776	4,731	4,771	4,725	4,683	4,707	4,633	4,478	4,421	4,463	4,683
MECKLENBURG COUNTY	3,698	3,657	3,612	3,571	4,001	4,058	4,013	3,990	3,924	3,933	3,806	3,713	3,647	3,607	3,761
PLANNING DISTRICT 14	12,618	12,596	12,577	12,555	14,321	14,536	14,632	14,616	14,430	14,141	13,609	13,442	13,271	13,908	13,895
AMELIA COUNTY	1,311	1,317	1,320	1,326	1,633	1,683	1,675	1,651	1,632	1,594	1,586	1,555	1,557	1,679	1,591
BUCKINGHAM COUNTY	1,723	1,730	1,740	1,747	2,100	2,183	2,207	2,237	2,205	2,112	1,988	1,935	1,857	1,899	1,951
CHARLOTTE COUNTY	1,604	1,583	1,561	1,540	1,743	1,761	1,777	1,764	1,737	1,743	1,658	1,596	1,528	1,551	1,766
CUMBERLAND COUNTY	1,143	1,135	1,134	1,126	1,213	1,229	1,234	1,260	1,258	1,273	1,237	1,220	1,213	1,281	1,348
LUNENBURG COUNTY	1,667	1,669	1,667	1,669	1,757	1,758	1,739	1,694	1,646	1,612	1,520	1,426	1,360	1,454	1,408
NOTTOWAY COUNTY	1,875	1,870	1,865	1,860	2,069	2,113	2,124	2,083	2,049	1,987	1,876	1,832	1,809	1,933	1,822
PRINCE EDWARD COUNTY	3,295	3,292	3,290	3,287	3,806	3,809	3,876	3,927	3,903	3,820	3,744	3,878	3,947	4,111	4,009
PLANNING DISTRICT 15	107,534	109,283	111,040	112,789	122,300	125,850	128,011	129,708	131,892	132,776	131,733	132,916	132,458	133,679	139,477
CHARLES CITY COUNTY	793	784	775	766	894	863	857	858	818	787	779	751	774	773	800
CHESTERFIELD COUNTY	36,909	37,606	38,307	39,004	42,465	44,243	44,957	45,717	46,090	45,950	45,486	45,517	45,107	48,238	49,081
GOOCHLAND COUNTY	1,764	1,787	1,813	1,836	2,003	2,096	2,173	2,231	2,281	2,290	2,319	2,344	2,336	2,477	2,530
HANOVER COUNTY	10,339	10,575	10,813	11,049	13,169	13,957	14,451	14,733	15,001	15,125	14,909	14,641	14,498	15,559	15,378
HENRICO COUNTY	29,185	29,688	30,190	30,693	33,131	34,139	34,898	35,744	36,711	37,226	37,105	37,738	37,797	37,591	40,178
NEW KENT COUNTY	1,549	1,570	1,591	1,612	1,965	2,055	2,122	2,195	2,245	2,219	2,236	2,184	2,201	2,363	2,424
POWHATAN COUNTY	2,231	2,265	2,297	2,331	3,090	3,236	3,371	3,174	3,662	3,614	3,630	3,525	3,567	3,889	4,134
RICHMOND CITY	24,764	25,008	25,254	25,498	25,583	25,261	25,182	25,056	25,084	25,565	25,269	26,216	26,178	22,789	24,952
PLANNING DISTRICT 16	30,023	30,683	31,349	32,009	38,475	41,043	42,996	44,946	46,034	47,101	46,793	46,650	46,592	51,325	52,031
CAROLINE COUNTY	2,749	2,752	2,755	2,758	3,026	3,063	3,124	3,179	3,258	3,365	3,393	3,323	3,354	3,361	3,534
KING GEORGE COUNTY	2,237	2,286	2,337	2,386	2,514	2,594	2,660	2,730	2,897	2,991	3,064	3,157	3,181	3,428	3,466
SPOTSYLVANIA COUNTY	10,568	10,824	11,082	11,338	14,358	15,575	16,429	17,244	17,686	18,083	17,910	17,674	17,626	19,571	19,684
STAFFORD COUNTY	11,477	11,780	12,082	12,385	15,606	16,939	17,935	18,919	19,278	19,588	19,325	19,281	19,191	21,846	21,875
FREDERICKSBURG CITY	2,992	3,041	3,093	3,142	2,971	2,872	2,848	2,874	2,915	3,074	3,101	3,215	3,240	3,119	3,472
PLANNING DISTRICT 17	5,510	5,571	5,631	5,692	5,955	6,042	6,095	6,058	5,951	5,644	5,407	5,278	5,187	5,185	5,224
LANCASTER COUNTY	1,305	1,319	1,335	1,349	1,335	1,363	1,354	1,369	1,304	1,208	1,153	1,129	1,087	1,084	1,093
NORTHUMBERLAND COUNTY	1,215	1,229	1,244	1,258	1,335	1,364	1,399	1,367	1,368	1,321	1,274	1,272	1,268	1,268	1,180
RICHMOND COUNTY	998	1,012	1,023	1,037	1,008	1,002	1,005	979	951	877	848	823	803	811	944
WESTMORELAND COUNTY	1,992	2,011	2,029	2,048	2,277	2,313	2,337	2,343	2,328	2,238	2,132	2,054	2,029	2,022	2,007
PLANNING DISTRICT 18	11,395	11,653	11,916	12,174	11,610	11,901	12,097	12,159	12,132	11,974	11,615	11,348	11,166	11,708	11,570
ESSEX COUNTY	1,150	1,147	1,146	1,143	1,319	1,348	1,376	1,410	1,411	1,382	1,302	1,278	1,260	1,315	1,442
GLOUCESTER COUNTY	5,566	5,766	5,971	6,171	5,324	5,478	5,543	5,585	5,572	5,499	5,273	5,153	5,061	5,359	5,026
KING AND QUEEN COUNTY	885	887	891	893	871	855	859	851	859	852	837	786	758	755	818
KING WILLIAM COUNTY	1,728	1,760	1,792	1,824	1,828	1,900	1,953	1,966	1,961	1,975	1,977	2,015	2,015	2,201	2,193
MATHEWS COUNTY	1,028	1,037	1,043	1,052	1,084	1,107	1,107	1,071	1,058	1,001	990	934	929	996	1,025
MIDDLESEX COUNTY	1,038	1,056	1,073	1,091	1,184	1,213	1,259	1,276	1,271	1,265	1,236	1,182	1,143	1,082	1,066
PLANNING DISTRICT 19	21,849	21,885	21,930	21,966	23,547	23,695	23,895	24,050	23,941	23,675	23,104	22,778	22,445	22,650	21,858
DINWIDDIE COUNTY	3,056	3,052	3,047	3,043	3,339	3,395	3,442	3,538	3,589	3,605	3,502	3,459	3,445	3,730	3,910
GREENSVILLE COUNTY	1,408	1,407	1,405	1,404	1,301	1,285	1,293	1,271	1,218	1,162	1,125	1,073	1,003	1,131	1,187
PRINCE GEORGE COUNTY	4,263	4,254	4,249	4,240	5,532	5,768	5,861	5,891	5,878	5,826	5,693	5,634	5,546	5,908	4,787
SURRY COUNTY	936	944	950	958	1,030	1,037	1,034	1,038	1,023	1,001	1,003	948	927	856	916
SUSSEX COUNTY	1,441	1,440	1,440	1,439	1,415	1,429	1,436	1,416	1,387	1,329	1,299	1,204	1,171	1,148	1,212
COLONIAL HEIGHTS CITY	2,012	1,994	1,978	1,960	2,262	2,266	2,276	2,274	2,262	2,303	2,232	2,192	2,132	2,259	2,274
EMPORIA CITY	690	685	682	677	823	796	810	816	811	796	767	746	746	752	829
HOPEWELL CITY	3,308	3,330	3,356	3,378	3,097	3,098	3,146	3,153	3,179	3,199	3,145	3,222	3,226	2,993	2,997
PETERSBURG CITY	4,735	4,779	4,823	4,867	4,748	4,621	4,597	4,653	4,594	4,454	4,338	4,300	4,249	3,873	3,746
PLANNING DISTRICT 20	164,766	168,487	172,208	175,929	161,972	164,073	166,576	169,683	169,662	168,464	166,500	165,637	163,599	157,114	156,240
ISLE OF WIGHT COUNTY	3,956	4,051	4,144	4,239	4,238	4,360	4,468	4,591	4,628	4,658	4,632	4,564	4,495	4,795	4,793
SOUTHAMPTON COUNTY	2,379	2,371	2,359	2,351	2,422	2,435	2,406	2,405	2,406	2,391	2,345	2,247	2,234	2,354	2,311
CHESAPEAKE CITY	26,915	27,592	28,271	28,948	32,052	32,949	33,406	33,922	34,291	34,323	33,753	32,818	32,432	33,944	33,927
FRANKLIN CITY	1,152	1,159	1,169	1,176	1,278	1,288	1,251	1,254	1,252	1,247	1,212	1,111	1,053	1,048	1,075
NORFOLK CITY	37,417	37,882	38,345	38,810	33,998	33,364	34,019	34,768	34,567	34,014	34,097	35,483	35,372	31,875	30,813
PORTSMOUTH CITY	14,688	14,753	14,820	14,885	14,504	14,394	14,458	14,444	14,434	14,574	14,770	14,660	14,443	12,747	11,863
SUFFOLK CITY	8,362	8,496	8,626	8,760	9,492	10,143	10,595	11,182	11,432	11,662	11,702	11,573	11,628	11,842	12,041
VIRGINIA BEACH CITY	69,897	72,183	74,474	76,760	63,988	65,140	65,973	67,117	66,652	65,595	63,989	63,181	61,942	58,509	59,417
PLANNING DISTRICT 21	64,697	65,947	67,192	68,442	68,216	68,450	68,977	70,206	69,914	69,423	68,129	68,167	68,261	68,043	67,618
JAMES CITY COUNTY	5,374	5,521	5,663	5,810	6,214	6,545	6,756	6,948	7,155	7,160	7,107	7,173	7,155	8,100	8,415
YORK COUNTY	7,861	7,994	8,127	8,260	9,389	9,927	10,217	10,472	10,236	10,147	9,861	9,568	9,258	10,002	10,423
HAMPTON CITY	20,077	20,335	20,595	20,853	21,551	21,318	21,267	21,518	21,183	20,892	20,536	20,611	20,124	19,016	18,942
NEWPORT NEWS CITY	26,837	27,512	28,182	28,857	26,593	26,228	26,327	26,898	27,072	26,936	26,441	26,658	27,670	26,394	25,135
POQUOSON CITY	1,987	2,005	2,023	2,041	1,927	1,952	1,954	1,966	1,901	1,904	1,786	1,678	1,600	1,961	2,002
WILLIAMSBURG CITY	2,561	2,580	2,602	2,621	2,542	2,480	2,456	2,404	2,367	2,384	2,398	2,479	2,454	2,570	2,701
PLANNING DISTRICT 22	5,896	5,888	5,882	5,874	7,071	7,223	7,263	7,370	7,256	6,973	6,790	6,475	6,343	6,277	5,133
ACCOMACK COUNTY	4,143	4,139	4,137	4,133	5,240	5,375	5,437	5,538	5,461	5,226	5,089	4,874	4,755	4,694	3,789
NORTHAMPTON COUNTY	1,753	1,749	1,745	1,741	1,831	1,848	1,826	1,832	1,795	1,747	1,701	1,601	1,588	1,583	1,344
PLANNING DISTRICT 23	229,463	234,434	239,400	244,371	230,188	232,523	235,553	239,889	239,576	237,887	234,629	233,804	231,860	225,157	223,858

DATA SOURCE: The Projections For 1995-1999 Are Projections of the Virginia State Data Center.

The Projections For 2000-2009 Are From The Modified Year 2000 Population By The National Center For Health Statistics.

The Projections For 2010 Are From The Modified Year 2010 Population By The National Center For Health Statistics.

PLANNING DISTRICT 23, THE HAMPTON ROADS PLANNING DISTRICT, IS THE AGGREGATE OF PLANNING DISTRICTS 20 AND 21.

TABLE 6
TOTAL TEENAGE FEMALE POPULATION PROJECTIONS AGES 10-19
BY PLANNING DISTRICT AND CITY OR COUNTY
VIRGINIA, 1996-2010

PLANNING DISTRICT / CITY / COUNTY	YEAR														
	1996	1997	1998	1999	2000	2001	2002	2003	2004	2005	2006	2007	2008	2009	2010
COMMONWEALTH OF VIRGINIA	446,829	453,071	459,326	465,568	478,240	486,425	492,384	499,398	503,412	506,205	502,344	505,848	503,210	505,976	519,085
PLANNING DISTRICT 1	6,197	6,059	5,924	5,786	5,935	5,801	5,671	5,612	5,600	5,641	5,516	5,406	5,311	5,330	5,495
LEE COUNTY	1,723	1,681	1,639	1,597	1,533	1,505	1,496	1,501	1,494	1,487	1,427	1,382	1,342	1,427	1,452
SCOTT COUNTY	1,389	1,364	1,341	1,316	1,391	1,363	1,318	1,289	1,291	1,274	1,230	1,201	1,189	1,195	1,275
WISE COUNTY	2,799	2,733	2,668	2,602	2,764	2,687	2,611	2,572	2,569	2,634	2,618	2,578	2,537	2,464	2,505
NORTON CITY	286	281	276	271	247	246	246	250	246	246	241	245	243	244	263
PLANNING DISTRICT 2	8,204	7,943	7,681	7,420	7,480	7,235	6,982	6,861	6,785	6,742	6,623	6,471	6,388	6,471	6,549
BUCHANAN COUNTY	2,159	2,075	1,989	1,905	1,762	1,705	1,622	1,538	1,504	1,437	1,397	1,345	1,287	1,254	1,284
DICKENSON COUNTY	1,193	1,149	1,107	1,063	1,096	1,040	1,015	999	975	962	917	875	879	905	959
RUSSELL COUNTY	1,883	1,835	1,787	1,739	1,824	1,765	1,739	1,726	1,724	1,711	1,699	1,680	1,674	1,683	1,697
TAZEWELL COUNTY	2,969	2,884	2,798	2,713	2,798	2,725	2,606	2,598	2,582	2,632	2,610	2,571	2,548	2,629	2,609
PLANNING DISTRICT 3	11,181	11,047	10,915	10,781	11,289	11,148	11,038	11,075	11,122	11,112	10,859	10,648	10,429	10,482	11,029
BLAND COUNTY	399	393	391	385	375	377	369	373	370	356	334	330	326	355	347
CARROLL COUNTY	1,504	1,479	1,455	1,430	1,639	1,646	1,616	1,630	1,631	1,607	1,606	1,572	1,554	1,596	1,704
GRAYSON COUNTY	980	965	950	935	950	974	962	974	986	965	933	906	884	895	930
SMYTH COUNTY	2,159	2,140	2,121	2,102	2,006	1,959	1,963	1,999	2,006	2,095	2,053	1,999	1,948	1,848	1,952
WASHINGTON COUNTY	2,830	2,773	2,715	2,658	3,179	3,116	3,070	3,058	3,083	3,109	3,007	2,971	2,937	2,948	3,083
WYTHE COUNTY	1,659	1,644	1,626	1,611	1,721	1,711	1,709	1,697	1,694	1,646	1,583	1,557	1,522	1,575	1,601
BRISTOL CITY	1,240	1,237	1,235	1,232	1,013	978	974	985	982	974	976	949	901	921	1,006
GALAX CITY	410	416	422	428	406	387	375	359	370	360	367	364	357	344	406
PLANNING DISTRICT 4	12,527	12,520	12,517	12,513	12,428	11,731	11,707	11,435	11,402	11,685	12,014	12,303	12,356	12,693	12,939
FLOYD COUNTY	736	731	726	721	838	854	866	877	892	900	900	879	866	871	910
GILES COUNTY	936	920	905	889	977	982	990	991	999	992	972	956	931	985	1,027
MONTGOMERY COUNTY	6,341	6,388	6,434	6,481	6,679	6,151	6,161	6,015	5,988	6,272	6,553	6,799	6,886	7,131	7,319
PULASKI COUNTY	2,042	1,992	1,944	1,894	1,914	1,923	1,907	1,920	1,900	1,846	1,830	1,810	1,813	1,821	1,908
RADFORD CITY	2,472	2,489	2,508	2,528	2,020	1,821	1,783	1,632	1,623	1,675	1,759	1,859	1,860	1,885	1,775
PLANNING DISTRICT 5	15,972	15,933	15,889	15,850	16,453	16,601	16,678	16,732	16,881	16,723	16,435	16,348	16,170	16,385	16,858
ALLEGHANY COUNTY	1,063	1,049	1,034	1,020	1,010	1,008	985	984	991	1,016	984	975	955	982	994
BOTETOURT COUNTY	1,661	1,646	1,630	1,615	1,975	2,019	2,052	2,037	2,052	2,023	1,959	1,874	1,859	2,066	2,106
CRAIG COUNTY	253	251	250	248	304	329	329	331	339	342	341	321	314	304	325
ROANOKE COUNTY	5,560	5,565	5,570	5,575	5,669	5,777	5,825	5,862	5,856	5,770	5,694	5,581	5,477	5,875	6,084
COVINGTON CITY	376	370	361	355	322	313	317	327	335	323	339	351	349	329	346
ROANOKE CITY	5,470	5,461	5,451	5,442	5,381	5,373	5,375	5,400	5,540	5,485	5,341	5,432	5,441	4,992	5,235
SALEM CITY	1,589	1,591	1,593	1,595	1,792	1,782	1,795	1,791	1,768	1,764	1,777	1,814	1,775	1,837	1,768
PLANNING DISTRICT 6	16,562	16,667	16,775	16,880	19,101	18,788	18,835	19,028	19,066	18,931	18,815	19,072	18,837	19,372	20,705
AUGUSTA COUNTY	3,826	3,855	3,884	3,913	4,279	4,321	4,381	4,436	4,474	4,410	4,313	4,246	4,206	4,475	4,585
BATH COUNTY	239	235	229	225	302	298	306	307	302	301	290	267	249	272	255
HIGHLAND COUNTY	137	134	133	130	143	150	151	157	149	138	135	122	119	129	114
ROCKBRIDGE COUNTY	1,134	1,140	1,148	1,154	1,291	1,272	1,256	1,262	1,251	1,207	1,173	1,145	1,129	1,169	1,228
ROCKINGHAM COUNTY	4,074	4,113	4,153	4,192	4,719	4,754	4,740	4,801	4,815	4,897	4,861	4,867	4,801	4,930	5,293
BUENA VISTA CITY	520	510	499	489	477	475	465	464	460	563	564	572	582	474	499
HARRISONBURG CITY	3,335	3,369	3,403	3,437	4,527	4,168	4,150	4,165	4,167	4,074	4,219	4,553	4,477	4,683	5,463
LEXINGTON CITY	442	441	442	441	542	532	529	521	502	459	474	496	488	492	548
STAUNTON CITY	1,693	1,697	1,701	1,705	1,598	1,590	1,595	1,628	1,623	1,589	1,537	1,567	1,555	1,519	1,536
WAYNESBORO CITY	1,162	1,173	1,183	1,194	1,223	1,228	1,262	1,287	1,323	1,293	1,249	1,237	1,231	1,229	1,184
PLANNING DISTRICT 7	11,196	11,398	11,597	11,799	12,301	12,543	12,728	12,961	13,194	13,328	13,182	13,122	13,020	13,595	14,584
CLARKE COUNTY	770	783	799	812	788	830	856	892	912	941	935	919	885	938	925
FREDERICK COUNTY	3,554	3,629	3,704	3,779	4,091	4,162	4,289	4,403	4,510	4,593	4,559	4,524	4,519	5,053	5,417
PAGE COUNTY	1,471	1,483	1,495	1,507	1,495	1,463	1,471	1,472	1,473	1,476	1,437	1,432	1,405	1,408	1,450
SHENANDOAH COUNTY	2,023	2,046	2,065	2,088	2,170	2,236	2,230	2,255	2,314	2,351	2,343	2,345	2,335	2,409	2,519
WARREN COUNTY	1,918	1,972	2,025	2,079	2,168	2,268	2,342	2,429	2,472	2,476	2,428	2,370	2,360	2,336	2,588
WINCHESTER CITY	1,460	1,485	1,509	1,534	1,589	1,584	1,540	1,510	1,513	1,491	1,480	1,532	1,516	1,451	1,685
PLANNING DISTRICT 8	101,491	103,813	106,145	108,465	110,397	116,615	119,525	121,673	123,997	126,081	125,726	128,914	129,565	129,189	135,507
ARLINGTON COUNTY	7,216	7,410	7,605	7,799	7,262	7,188	7,052	6,856	7,103	7,207	7,185	8,003	8,243	7,024	6,996
FAIRFAX COUNTY	60,294	61,630	62,968	64,304	61,712	64,648	65,769	66,135	66,113	66,398	65,820	66,598	65,897	65,332	67,260
LOUDOUN COUNTY	6,662	6,859	7,056	7,253	10,496	12,325	13,499	14,909	16,258	17,149	17,671	18,501	19,322	20,223	21,819
PRINCE WILLIAM COUNTY	18,454	18,887	19,321	19,752	21,315	22,796	23,735	24,592	25,136	25,705	25,596	25,690	25,773	27,037	29,106
ALEXANDRIA CITY	4,560	4,638	4,716	4,794	4,606	4,488	4,231	3,935	4,061	4,282	4,244	4,924	5,183	4,357	4,687
FAIRFAX CITY	1,043	1,037	1,035	1,029	1,140	1,144	1,161	1,138	1,121	1,106	1,131	1,186	1,216	1,289	1,240
FALLS CHURCH CITY	565	583	602	620	615	659	662	638	628	627	618	617	589	725	787
MANASSAS CITY	2,130	2,188	2,247	2,305	2,531	2,608	2,647	2,679	2,737	2,758	2,631	2,565	2,502	2,429	2,665
MANASSAS PARK CITY	567	581	595	609	720	759	769	791	840	849	830	830	840	773	947
PLANNING DISTRICT 9	8,927	9,150	9,366	9,589	9,477	9,853	10,048	10,295	10,497	10,623	10,592	10,444	10,335	11,219	11,196
CULPEPER COUNTY	2,149	2,198	2,245	2,294	2,384	2,513	2,570	2,674	2,765	2,841	2,885	2,878	2,846	3,047	3,118
FAUQUIER COUNTY	3,982	4,118	4,252	4,388	4,115	4,312	4,406	4,509	4,593	4,642	4,576	4,481	4,420	4,799	4,732
MADISON COUNTY	862	875	889	902	871	895	910	918	908	902	884	875	863	891	834
ORANGE COUNTY	1,481	1,498	1,515	1,532	1,645	1,664	1,703	1,723	1,755	1,783	1,811	1,795	1,802	2,075	2,074
RAPPAHANNOCK COUNTY	453	461	465	473	462	469	459	471	476	455	436	415	404	407	438
PLANNING DISTRICT 10	12,316	12,576	12,840	13,100	14,346	13,779	14,034	14,462	14,465	15,022	15,016	14,928	14,867	15,076	15,217
ALBEMARLE COUNTY	5,897	6,059	6,219	6,381	5,216	5,412	5,524	7,381	7,374	7,398	7,290	7,247	7,138	7,239	7,598
FLUVANNA COUNTY	905	924	941	960	1,180	1,261	1,339	1,422	1,484	1,560	1,565	1,564	1,596	1,579	1,600
GREENE COUNTY	767	788	811	832	1,020	1,063	1,120	1,166	1,209	1,231	1,215	1,203	1,175	1,170	1,104
LOUISA COUNTY	1,451	1,470	1,489	1,508	1,675	1,731	1,791	1,852	1,882	1,913	1,892	1,847	1,881	1,976	1,944
NELSON COUNTY	838	843	850	855	907	918	911	890	877	844	795	764	760	770	796
CHARLOTTESVILLE CITY	2,458	2,492	2,530	2,564	4,348	3,394	3,349	1,751	1,639	2,076	2,259	2,303	2,317	2,342	2,175
PLANNING DISTRICT 11	14,944	14,971	14,997	15,024	16,058	16,105	16,189	16,421	16,493	16,841	16,530	16,879	16,856	17,342	17,771
AMHERST COUNTY	2,066	2,063	2,061	2,058	2,437	2,446	2,438	2,410	2,436	2,404	2,362	2,395	2,394	2,420	2,249
APPOMATTOX COUNTY	863	858	853	848	907	924	912	900	894	894	873	856	861	875	902
BEDFORD COUNTY	3,109	3,146	3,179	3,216	3,875	4,026	4,145	4,213	4,269	4,207	4,144	4,092	4,026	4,483	4,413
CAMPBELL COUNTY	3,015	2,977	2,940	2,902	3,326	3,304	3,308	3,327	3,345	3,432	3,318	3,311	3,240	3,311	3,610
BEDFORD CITY	334	333	332	331	332	325	329	339	341	329	333	330	321	332	376
LYNCHBURG CITY	5,557	5,594	5,632	5,669	5,181	5,080	5,057	5,232	5,208	5,575	5,500	5,895	6,014	5,921	6,221

DATA SOURCE: The Projections For 1995-1999 Are Projections of the Virginia State Data Center.
The Projections For 2000-2009 Are From The Modified Year 2000 Population By The National Center For Health Statistics.
The Projections For 2010 Are From The Modified Year 2010 Population By The National Center For Health Statistics.

TABLE 6
TOTAL TEENAGE FEMALE POPULATION PROJECTIONS AGES 10-19
BY PLANNING DISTRICT AND CITY OR COUNTY
VIRGINIA, 1996-2010

PLANNING DISTRICT CITY / COUNTY	YEAR														
	1996	1997	1998	1999	2000	2001	2002	2003	2004	2005	2006	2007	2008	2009	2010
COMMONWEALTH OF VIRGINIA	446,829	453,071	459,326	465,568	478,240	486,425	492,384	499,398	503,412	506,205	502,344	505,848	503,210	505,976	519,085
PLANNING DISTRICT 12	15,450	15,401	15,351	15,302	16,127	16,006	15,919	15,772	15,654	15,485	15,153	14,781	14,475	14,410	14,866
FRANKLIN COUNTY	2,881	2,891	2,903	2,913	3,101	3,148	3,180	3,246	3,280	3,253	3,190	3,167	3,148	3,238	3,518
HENRY COUNTY	3,589	3,568	3,547	3,526	3,674	3,593	3,581	3,510	3,494	3,493	3,425	3,302	3,191	3,078	3,069
PATRICK COUNTY	1,041	1,025	1,010	994	1,118	1,112	1,109	1,090	1,100	1,085	1,067	1,044	1,022	1,060	1,049
PITTSYLVANIA COUNTY	3,638	3,626	3,613	3,601	4,068	4,021	3,989	3,909	3,873	3,776	3,690	3,598	3,536	3,670	3,759
DANVILLE CITY	3,310	3,300	3,290	3,280	3,155	3,116	3,075	3,043	2,956	2,910	2,849	2,801	2,716	2,529	2,599
MARTINSVILLE CITY	991	991	988	988	1,011	1,016	985	974	951	968	932	869	862	835	872
PLANNING DISTRICT 13	5,367	5,312	5,255	5,200	5,470	5,446	5,402	5,410	5,320	5,295	5,244	5,153	5,064	4,995	5,163
BRUNSWICK COUNTY	1,235	1,228	1,225	1,218	1,186	1,152	1,123	1,134	1,091	1,057	1,050	1,074	1,056	1,024	1,022
HALIFAX COUNTY	2,327	2,297	2,265	2,235	2,309	2,286	2,314	2,318	2,301	2,296	2,289	2,214	2,180	2,173	2,305
MECKLENBURG COUNTY	1,805	1,787	1,765	1,747	1,975	2,008	1,965	1,958	1,928	1,942	1,905	1,865	1,828	1,798	1,836
PLANNING DISTRICT 14	6,136	6,126	6,119	6,109	6,919	7,030	7,111	7,089	6,999	6,878	6,677	6,597	6,540	6,775	6,842
AMELIA COUNTY	620	619	617	616	772	790	790	770	776	762	772	752	750	807	771
BUCKINGHAM COUNTY	826	830	838	842	1,031	1,061	1,065	1,074	1,053	990	936	902	874	890	934
CHARLOTTE COUNTY	775	768	762	755	875	890	895	889	866	888	843	821	785	783	863
CUMBERLAND COUNTY	555	555	558	558	585	597	604	618	622	630	610	608	612	645	666
LUNENBURG COUNTY	771	772	769	770	821	830	835	805	784	791	749	697	669	674	689
NOTTOWAY COUNTY	914	910	905	901	981	995	1,012	1,000	974	927	892	881	872	927	889
PRINCE EDWARD COUNTY	1,675	1,672	1,670	1,667	1,854	1,867	1,910	1,933	1,924	1,890	1,875	1,936	1,978	2,049	2,030
PLANNING DISTRICT 15	52,985	53,822	54,665	55,502	60,148	61,489	62,346	63,207	64,197	64,654	64,377	65,224	64,805	65,395	68,398
CHARLES CITY COUNTY	404	402	400	398	461	435	429	431	394	384	384	373	383	361	370
CHESTERFIELD COUNTY	17,983	18,284	18,587	18,888	20,724	21,507	21,831	22,185	22,445	22,254	22,105	22,205	21,990	23,588	24,024
GOOCHLAND COUNTY	835	847	862	874	934	967	999	1,030	1,055	1,067	1,097	1,116	1,103	1,163	1,204
HANOVER COUNTY	5,075	5,201	5,327	5,453	6,290	6,618	6,797	6,917	7,073	7,144	7,059	6,982	6,835	7,327	7,287
HENRICO COUNTY	14,420	14,674	14,928	15,182	16,294	16,692	17,018	17,379	17,843	18,146	18,174	18,477	18,441	18,333	19,484
NEW KENT COUNTY	730	739	748	757	908	951	968	1,010	1,051	1,035	1,043	1,031	1,034	1,120	1,179
POWHATAN COUNTY	988	1,002	1,014	1,028	1,370	1,429	1,497	1,545	1,620	1,620	1,628	1,589	1,596	1,770	1,793
RICHMOND CITY	12,550	12,673	12,799	12,922	13,167	12,890	12,807	12,710	12,716	13,004	12,887	13,451	13,423	11,733	13,057
PLANNING DISTRICT 16	14,973	15,324	15,671	16,022	18,970	20,167	20,993	21,891	22,505	23,043	22,983	23,042	22,942	25,276	25,572
CAROLINE COUNTY	1,344	1,346	1,348	1,350	1,481	1,501	1,514	1,539	1,584	1,635	1,659	1,636	1,624	1,643	1,736
KING GEORGE COUNTY	1,151	1,183	1,213	1,245	1,181	1,228	1,241	1,277	1,354	1,400	1,446	1,517	1,526	1,679	1,660
SPOTSYLVANIA COUNTY	5,227	5,362	5,497	5,632	6,964	7,535	7,898	8,256	8,502	8,705	8,634	8,566	8,507	9,462	9,560
STAFFORD COUNTY	5,569	5,730	5,888	6,049	7,564	8,188	8,624	9,085	9,313	9,440	9,376	9,393	9,346	10,621	10,676
FREDERICKSBURG CITY	1,682	1,703	1,725	1,746	1,780	1,715	1,716	1,734	1,752	1,863	1,868	1,930	1,939	1,871	1,940
PLANNING DISTRICT 17	2,626	2,645	2,664	2,683	2,856	2,881	2,902	2,862	2,817	2,636	2,538	2,492	2,465	2,462	2,500
LANCASTER COUNTY	641	646	651	656	639	651	638	627	598	557	532	531	512	494	510
NORTHUMBERLAND COUNTY	614	624	635	645	654	656	673	656	660	612	598	607	594	604	540
RICHMOND COUNTY	454	459	463	468	466	464	462	454	441	394	382	369	366	378	454
WESTMORELAND COUNTY	917	916	915	914	1,097	1,110	1,129	1,125	1,118	1,073	1,026	985	993	986	996
PLANNING DISTRICT 18	5,521	5,640	5,758	5,877	5,662	5,794	5,824	5,874	5,889	5,789	5,654	5,520	5,419	5,718	5,605
ESSEX COUNTY	573	570	569	566	653	688	689	720	719	699	670	654	635	670	771
GLOUCESTER COUNTY	2,681	2,775	2,873	2,967	2,600	2,649	2,649	2,660	2,679	2,623	2,521	2,476	2,424	2,565	2,374
KING AND QUEEN COUNTY	415	412	408	405	411	405	401	405	404	392	393	364	355	372	388
KING WILLIAM COUNTY	850	866	882	898	895	914	934	944	943	961	962	981	974	1,081	1,069
MATHEWS COUNTY	497	503	505	511	520	535	533	525	528	510	515	483	485	509	502
MIDDLESEX COUNTY	505	514	521	530	583	603	618	620	616	604	593	562	546	521	501
PLANNING DISTRICT 19	10,688	10,723	10,759	10,794	11,294	11,274	11,343	11,496	11,470	11,266	11,038	10,955	10,720	10,861	10,661
DINWIDDIE COUNTY	1,476	1,476	1,476	1,476	1,587	1,614	1,639	1,700	1,740	1,738	1,688	1,664	1,662	1,816	1,897
GREENSVILLE COUNTY	690	691	691	692	635	599	606	603	576	551	548	518	480	543	566
PRINCE GEORGE COUNTY	2,033	2,043	2,054	2,064	2,544	2,647	2,695	2,727	2,712	2,654	2,573	2,554	2,484	2,716	2,312
SURRY COUNTY	463	464	465	466	526	530	520	522	519	484	478	459	447	412	431
SUSSEX COUNTY	698	698	696	696	633	641	651	645	635	600	599	561	545	539	557
COLONIAL HEIGHTS CITY	991	980	969	958	1,062	1,051	1,047	1,041	1,049	1,085	1,068	1,068	1,034	1,089	1,126
EMPORIA CITY	310	306	303	299	408	393	399	408	403	385	373	364	363	373	400
HOPEWELL CITY	1,639	1,654	1,671	1,686	1,503	1,509	1,523	1,543	1,556	1,590	1,579	1,638	1,629	1,483	1,489
PETERSBURG CITY	2,388	2,411	2,434	2,457	2,396	2,290	2,263	2,307	2,280	2,179	2,132	2,129	2,076	1,890	1,883
PLANNING DISTRICT 20	78,662	80,498	82,339	84,175	78,458	78,856	79,583	81,077	81,075	80,823	80,370	80,401	79,402	76,071	75,822
ISLE OF WIGHT COUNTY	1,893	1,935	1,977	2,019	1,978	2,030	2,088	2,152	2,176	2,177	2,183	2,180	2,162	2,336	2,303
SOUTHAMPTON COUNTY	1,022	1,014	1,004	996	1,115	1,123	1,099	1,084	1,089	1,101	1,086	1,058	1,026	1,062	1,116
CHESAPEAKE CITY	13,208	13,568	13,930	14,290	15,678	16,061	16,243	16,526	16,631	16,618	16,437	16,067	15,790	16,550	16,318
FRANKLIN CITY	572	579	587	594	648	658	633	630	632	625	598	546	503	515	550
NORFOLK CITY	16,961	17,183	17,404	17,626	16,447	15,813	15,886	16,188	16,034	16,005	16,132	17,017	16,942	15,154	15,034
PORTSMOUTH CITY	7,195	7,226	7,261	7,292	6,914	6,795	6,803	6,839	6,876	6,907	7,040	6,990	6,907	5,985	5,730
SUFFOLK CITY	4,091	4,143	4,192	4,244	4,696	4,974	5,198	5,477	5,604	5,733	5,787	5,712	5,717	5,817	5,914
VIRGINIA BEACH CITY	33,720	34,850	35,984	37,114	30,982	31,402	31,633	32,181	32,033	31,657	31,107	30,831	30,355	28,652	28,857
PLANNING DISTRICT 21	32,006	32,606	33,203	33,803	33,717	33,860	34,090	34,650	34,538	34,186	33,670	33,947	34,098	33,784	33,334
JAMES CITY COUNTY	2,652	2,712	2,769	2,829	3,000	3,181	3,293	3,365	3,483	3,470	3,452	3,519	3,505	3,940	4,025
YORK COUNTY	3,804	3,870	3,936	4,002	4,568	4,808	4,922	5,017	4,930	4,869	4,750	4,623	4,465	4,793	4,986
HAMPTON CITY	10,239	10,372	10,507	10,640	10,952	10,727	10,660	10,790	10,593	10,346	10,181	10,345	10,046	9,446	9,459
NEWPORT NEWS CITY	12,990	13,319	13,646	13,975	12,876	12,824	12,894	13,189	13,287	13,249	13,050	13,209	13,877	13,149	12,437
POQUOSON CITY	933	936	938	941	869	888	891	900	881	862	822	787	753	941	953
WILLIAMSBURG CITY	1,388	1,397	1,407	1,416	1,452	1,432	1,430	1,389	1,364	1,390	1,415	1,464	1,452	1,515	1,474
PLANNING DISTRICT 22	2,897	2,897	2,895	2,895	3,354	3,423	3,436	3,515	3,446	3,421	3,332	3,201	3,146	3,075	2,472
ACCOMACK COUNTY	2,006	2,004	2,001	1,999	2,471	2,535	2,552	2,605	2,554	2,515	2,448	2,363	2,319	2,273	1,817
NORTHAMPTON COUNTY	891	893	894	896	883	888	884	910	892	906	884	838	827	802	655
PLANNING DISTRICT 23	110,668	113,104	115,542	117,978	112,175	112,716	113,673	115,727	115,613	115,009	114,040	114,348	113,500	109,855	109,156

DATA SOURCE: The Projections For 1995-1999 Are Projections of the Virginia State Data Center.
The Projections For 2000-2009 Are From The Modified Year 2000 Population By The National Center For Health Statistics.
The Projections For 2010 Are From The Modified Year 2010 Population By The National Center For Health Statistics.

PLANNING DISTRICT 23, THE HAMPTON ROADS PLANNING DISTRICT, IS THE AGGREGATE OF PLANNING DISTRICTS 20 AND 21.

BASIC DEFINITIONS

Recorded Data These refer to vital events that occurred in Virginia regardless of the place of residence of the person experiencing the vital event, often referred to as Place of Occurrence data. Both Virginia and Out-of-State residents are included in the concept.

Residence Data These refer to the Virginia city or county where the mother resided for a birth, where the patient resided for an induced termination of pregnancy or a natural fetal death, or where the deceased resided for a death. The term includes the vital events of Virginia residents regardless of where the event occurred. Most of the methods of presentation in the Report refer to Virginia residents.

Ethnicity and Race Only two ethnic classes are recognized in the data, Hispanic and Non-Hispanic, where the term Hispanic refers to persons who can trace their ancestry in some degree to the peoples of the Iberian Peninsula and the nations of Portugal and Spain. The term Latino is also used for Hispanic. Thus an Hispanic may be of any race as a result of inter-racial unions in the history of the Americas.

Fifteen race codes are currently used in the Virginia vital statistics data. These are White, Black, American Indian, Ten Asian Groups, Other Races, and Unknown. The Asian group has been increased from the five, Chinese, Japanese, Hawaiian, Filipino, and Other Asian and Pacific Islander, to ten in recent years including Asian Indian, Korean, Vietnamese, Guamian, and Samoan.

Currently the race designation used for the pregnancy categories of births and both types of fetal deaths is that of the mother. For deaths, the race is that of the decedent at death. In the case of infant deaths, this may mean that the race of the child could be declared differently at birth and at death.

Live Births A live birth is defined as the complete expulsion or extraction of a product of human conception from its mother, irrespective of the duration of pregnancy, which, after such expulsion or extraction, breathes or shows any other evidence of life such as beating of the heart, pulsation of the umbilical cord, or definite movement of voluntary muscles, whether or not the umbilical cord has been cut or the placenta is attached. (Vital Statistics Laws of Virginia, Chapter 7, Section 32.1-249.7)

Low Weight Live Births A low weight birth is defined as one in which the birth weight is less than 2,500 grams (5 pounds 8 ounces), regardless of gestation. A very low weight birth is one with a birth weight of less than 1,500 grams (3 pounds 5 ounces).

Non-Marital Births Non-Marital Births are those which occurred to women who were not married to the fathers of the children at any time during the preceding 10 months.

Non-Marital Natural Fetal Deaths/Induced Terminations Non-Marital Natural Fetal Deaths/Induced Terminations are those which occurred to women who were not married to the fathers at the time of the event.

Fetal Death means death prior to the complete expulsion or extraction from its mother of a product of human conception, regardless of the duration of the pregnancy; death is indicated by the fact that after such expulsion or extraction, the fetus does not breathe or show any other evidence of life, such as beating of the heart, pulsation of the umbilical cord, or definite movement of voluntary muscles. (Vital Statistics Laws of Virginia, Chapter 7, Section 32.1-249.2).

Induced Terminations of Pregnancy These are fetal deaths in which the pregnancy has been deliberately terminated with the purpose of producing a nonviable fetus. Molar and ectopic pregnancies are excluded.

Natural Fetal Deaths Formerly called miscarriages; these are fetal deaths that are not induced in order to produce a nonviable fetus. They are also referred to as spontaneous abortions, although they include the terminations of molar and ectopic pregnancies. The term includes the misnomer of still births.

Perinatal Deaths In this Report these are defined as the sum of natural fetal deaths of 28 or more weeks gestation and the deaths of infants under seven days of age. The concept focuses on the critical thirteen-week period at the end of a normal 40-week gestation as well as the first week of life of the newborn. It is used as a result of differing definitions of infant deaths in the world.

Total Infant Deaths These are deaths of children under one year of age, some of whom may have been born in the previous year.

Early Infant Deaths (not a standard term among the states) is the term used in this report to refer to infant deaths under one day of age. Hebdomadal Deaths are deaths under seven days of age, Neonatal Deaths are deaths under 28 days of age, and Postneonatal Deaths are deaths 28 days and over but under one year of age.

Total Deaths Total Deaths include Infant Deaths and Maternal Deaths. Induced Terminations and Natural Fetal Deaths are excluded.

Underlying Cause of Death This is the term by which deaths are classified and listed in the tables, to be distinguished from the immediate and other causes of death listed on the death certificate. It may be defined as (a) the disease or injury which initiated the train of morbid events leading directly to death, or (b) the circumstances of the accident or violence which produced the fatal injury.

Leading Causes of Death These are underlying causes of death considered rankable by the National Center for Health Statistics based on descending numbers of deaths listed for each cause. There are 50 of them in the basic 113-line cause of death list by the NCHS under the Tenth Revision of the International Classification of Diseases Code. There are 45 rankable causes of Natural Fetal Deaths in a suggested 124-line list and 71 rankable causes of Infant Deaths in a suggested 130-line list.

Population Projections The population projections in this Appendix are from the National Center for Health Statistics with the approval of the U.S. Bureau of the Census for the four basic races of White, Black, Asian, and Native American by age, race, and sex for the aggregate State.

Central Tendency of the Data The median is the measure of central tendency generally used in the tables of this Report. It is a positional measure, defined as the value of the observation that divides the distribution of the data into two equal parts, such that 50 percent of the observations are equal to or less than the median and 50 percent equal to or greater than it. It does not indicate the scatter or symmetry of the observed observations around it.

Age-adjusted Death Rates – Age-adjusted death rates are weighted averages of age-specific deaths rates. The weights are the proportion of persons in corresponding age groups based on a standard million population. In this report the standard million US population for the year 2000 is used. The advantage of age-adjusted rates for total deaths compared with unadjusted rates is that they allow for comparisons across jurisdictional, ethnic, and race/sex groups.

Rates Calculations A rate results from the division of one number by another, with the result often multiplied by a multiple of l0 to position one or more digits to the left of the decimal point. The two numbers may be in different units of measurement, as in miles per hour or income per capita. When the two numbers involved are in the same units of measurement, the result may be called a ratio, a relative number, or a pure number. The common unit of measurement has dropped out in the division.

Multiplying by a multiple of 10 yields a result of per 10, per 100, per 1,000, per 10,000, per 100,000, or per 1,000,000. The calculation is simplified by padding the numerator counts with the appropriate number of zeroes before performing the division. The crude birth rate and the unadjusted death rate are stated per 1,000 population. The death rate from a specific cause of death are stated per 100,000 population. The infant death rate is expressed per 1,000 live births and the maternal death rate per 100,000 live births. When the multiple is 100, the result is called a percentage.

In all of this, it is essential to know the nature of the denominator or divisor, or the base number with which the other number (the numerator) is being compared. Any chart, table of numbers, or narrative calculation should thus clearly indicate the base number with which the comparison is being made. A further caution is to understand that when a set of numbers is being compared with their total that an increase in one of the relatives must be accompanied by a decrease in one or more of the others.

Rates, ratios, and percentages may be compared with each other, but doing so is with danger. In an increasing ratio of the birth rates of two age groups, it may be that the birth rates of both have fallen, with the denominator group rate falling faster than the numerator group rate.

There is also the problem of large variability in small numbers, in which small absolute increases can generate large relative changes. An increase from 2 to 4 is a 100 percent increase, while an increase of 25,000 from 50,000 to 75,000 is only a 50 percent increase. Rates calculated for small jurisdictions or population groups are subject to wide fluctuations or variance.

The percentages and rates may be calculated over different age, race, sex, and other groups. An age-specific rate may be calculated for each age group in a breakdown of all ages. The same is true for race, sex, and other groups. When the groups are reduced in number, the resulting rate will likely be softened.

There are two basic approaches to total pregnancies data and their three components of live births, induced terminations, and natural fetal deaths. The first uses the total projected population, which may be across all ages and include both male and female, or be age or group-specific. The other approach is the fertility rate approach in which the ages 15-44 female population is used as the denominator, even though the numerator may be the total of the events across all ages of the mothers or patients. Both may be expressed per 1,000 or per 100,000 population.

Unadjusted death rates for any group use the total population of the group as the denominator value, with the rate expressed per 1,000, or per 100,000 for the younger age groups of teenagers. Death rates for specific causes of death are per 100,000 population.