Virginia Health Statistics

2012 - Volume 1

VDH VIRGINIA DEPARTMENT OF HEALTH
Division of Health Statistics

VIRGINIA HEALTH STATISTICS ANNUAL REPORT 2012

VOLUME I

CITY/COUNTY DATA

Virginia Department of Health
Division of Health Statistics
Richmond, Virginia
February, 2014

VDH VIRGINIA DEPARTMENT OF HEALTH
Protecting You and Your Environment
www.vdh.state.va.us

Virginia Department of Health
Division of Health Statistics
PO Box 1000
Richmond, Virginia 23218-1000
(804) 662-6276
(804) 662-7261 FAX
http://www.vdh.virginia.gov/healthstats/

Cynthia C. Romero, MD, FAAFP, State Health Commissioner
Calvin T. Reynolds, Director, Virginia Division of Health Statistics
Janet M. Rainey, Director and State Registrar, Division of Vital Records

Staff Contributors:

Denise Cox, Admin. & Office Specialist III
Lewis Hughes, Policy & Planning Specialist I
Cynthia Johnson, Admin. & Office Specialist III
Robert Magnotti, Policy & Planning Specialist II
Rosemary Marsh, Clerical Assistant
Pam Oertel, Admin. & Office Specialist II
Diane Terrell, Consulting Analyst

Cover – Richmond, Virginia, downtown by Will Weaver, available under a Creative Commons Attribution-Share Alike 2.0 Generic license.

Statistical data is available in alternate formats upon request.

TABLE OF CONTENTS

Chapter I – Resident Summary Data

Vital Events ..... I - 1

Table 1 ..... Resident Total Pregnancies, Live Births, Induced Terminations of Pregnancy, and Natural Fetal Deaths, Infant Deaths Under One Year of Age, and Total Deaths, With Rates Per 1,000 Females Ages 15-44, Live Births, and Total Population By Planning Districts and City or County, Virginia, 2012 ..... I - 2

Table 2 ..... Resident Total Pregnancies, Live Births, Induced Terminations of Pregnancy, and Natural Fetal Deaths, Infant Deaths Under One Year of Age, and Total Deaths, With Rates Per 1,000 Females Ages 15-44, Live Births, and Total Population By Health Districts and Health Service Areas By City or County, Virginia, 2012 ..... I - 4

Table 3 ..... Resident Total Pregnancies, Live Births, Induced Terminations of Pregnancy, and Natural Fetal Deaths, Infant Deaths Under One Year of Age, and Total Deaths, With Rates Per 1,000 Females Ages 15-44, Live Births, and Total Population, By Medical Examiner Districts, Planning Districts, and City or County, Virginia, 2012 ..... I - 6

Chapter II - Resident Total Pregnancies

Highlights ..... II - 1

Table 1 ..... Resident Total Pregnancies With Rates Per 1,000 Females Ages 15-44 By Race and Total Non-Marital Pregnancies With Percents Non-Marital of Total By Planning Districts and City or County, Virginia, 2012 ..... II - 4

Table 2 ..... Total Pregnancies By Place of Occurrence and Place of Residence By Race With Resident Pregnancy Rates Per 1,000 Total Projected Population By Planning Districts and City or County, Virginia, 2012 ..... II - 6

Table 3 ..... Resident Total Pregnancies By Age and Race of Mother or Patient, By Planning Districts and City or County, Virginia, 2012 ..... II - 8

Table 4 ..... Resident Total Pregnancies By Majority and Minority, By Ethnicity, and By Race With Majority as White Non-Hispanic and Minority as White Hispanics and Nonwhite Races By Health Districts and Health Service Areas, Medical Examiner Districts, HMO and Perinatal Regions, and Planning Districts, Virginia, 2012 ..... II-16

Table 5 ..... Resident Asian and Pacific Islander and Hispanic Total Pregnancies By National Origin, By Health Districts and Health Service Areas, Medical Examiner Districts, HMO and Perinatal Regions, and Planning Districts, Virginia, 2012 ..... II-17

Table 6 ..... Resident Total Pregnancies By Planning Districts and City or County Virginia, 1998-2012 ..... II-18

Chapter III - Resident Live Births

Highlights ..... III - 1

Table 1 ..... Total Live Births By Place of Occurrence and Place of Residence By Race With Resident Live Birth Rates Per 1,000 Total Projected Population By Planning District and City or County, Virginia, 2012 ..... III - 4

Table 2 ..... Resident Total Live Births With Rates Per 1,000 Females Ages 15-44 By Race and Non-Marital Live Births With Percents Non-Marital of Total Births By Planning District and City or County, Virginia, 2012 ..... III - 6

Table 3 ..... Resident Total Live Births By Age and Race of Mother, By Planning District and City or County, Virginia, 2012 ..... III - 8

Table 4 ..... Resident Total Live Births By Majority and Minority, By Hispanic Ethnicity, and By Race With Majority as White Non-Hispanic and Minority as White Hispanics and Nonwhite Races By Health Districts and Health Service Areas, Medical Examiner Districts, HMO and Perinatal Regions, and Planning Districts, Virginia, 2012 ..... III-16

Table 5 ..... Resident Total Minority Births By Race and Sex, By Health Districts and Health Service Areas, Medical Examiner Districts, HMO and Perinatal Regions, and Planning Districts Virginia, 2012 ..... III-17

Table 6 ..... Resident Total Live Births By Race and Sex, By Health Districts and Health Service Areas, Medical Examiner Districts, HMO and Perinatal Regions, and Planning Districts Virginia, 2012 ..... III-18

Table 7 ..... Resident Asian and Pacific Islander, Native American, and Other Races Births, By Health Districts and Health Service Areas, Medical Examiner Districts, HMO and Perinatal Regions, and Planning Districts, Virginia, 2012 ..... III-19

Table 8 ..... Resident Total Hispanic Births By Race and Sex, By Health Districts and Health Service Areas, Medical Examiner Districts, HMO and Perinatal Regions, and Planning Districts, Virginia, 2012 ..... III-20

Table 9 ..... Resident Total Hispanic Births By National Origin and Sex, By Health Districts and Health Service Areas, Medical Examiner Districts, HMO and Perinatal Regions, and Planning Districts, Virginia, 2012 ..... III-21

Table 10 ..... Resident Low Weight Live Births and Very Low Weight Births By Race, With Percents of Resident Total Live Births, By Planning Districts and City or County, Virginia, 2012 ..... III-22

Table 11 ..... Resident Plural Live Births and Births With One or More Congenital Anomaly By Race, With Percents of Resident Total Live Births, By Planning District and City or County, Virginia, 2012 ..... III-24

Table 12 ..... Resident Total Live Births By Trimester Prenatal Care Began, With Percents Trimester Care Began of Total Births, By Planning District and City or County, Virginia, 2012 ..... III-26

Table 13 ..... Resident Total Live Births By Number of Prenatal Visits, With Percents Prenatal Visits of Total Births, By Planning District and City or County, Virginia, 2012 ..... III-28

Table 14 ..... Resident Preterm Live Births By Length of Gestation, With Percents Length of Gestation of Total Births, By Planning District and City or County, Virginia, 2012 ..... III-30

Table 15 ..... Resident Live Births, By Planning District and City or County, Virginia, 1998-2012 ..... III-32

Table 16 ..... Resident Non-Marital Live Births, By Planning District and City or County, Virginia, 1998-2012 ..... III-34

Table 17 ..... Resident Low Weight Live Births Under 2,500 Grams, By Planning District and City or County, Virginia, 1998-2012 ..... III-36

Chapter IV - Induced Terminations of Pregnancy

Highlights ..... IV - 1

Table 1 ..... Total Induced Terminations of Pregnancy By Place of Occurrence and Place of Residence By Race with Resident Induced Terminations Rates Per 1,000 Total Projected Population By Planning District and City or County, Virginia, 2012 ..... IV – 6

Table 2 ..... Resident Induced Terminations of Pregnancy With Rates Per 1,000 Females Ages 15-44 By Race and Total Non-Marital Induced Terminations, With Percents Non-Marital of Total Induced, By Planning District and City or County, Virginia, 2012 ..... IV – 6

Table 3 ..... Resident Total Induced Terminations of Pregnancy By Age and Race of Patient, By Planning District and City or County, Virginia, 2012 ..... IV - 8

Table 4 .....Resident Induced Terminations of Pregnancy By Majority and Minority, By Ethnicity, and By Race, With Majority as White Non-Hispanic and Minority as White Hispanics and Nonwhite Races, By Health Districts and Health Service Areas, Medical Examiner Districts, HMO and Perinatal Regions, and Planning Districts, Virginia, 2012 ..... IV-16

Table 5 .....Resident Asian and Pacific Islander and Hispanic Induced Terminations of Pregnancy By National Origin, By Health Districts and Health Service Areas, Medical Examiner Districts, HMO and Perinatal Regions, and Planning Districts, Virginia, 2012 ..... IV-17

Table 6 .....Resident Induced Terminations of Pregnancy By Procedure Terminating Pregnancy By Race By Health Service Areas and Health Maintenance Organization Regions, Virginia, 2012..... IV-18

Table 7 .....Resident Induced Terminations of Pregnancy By Procedure Terminating Pregnancy By Race By Medical Examiner Districts and Perinatal Regions, Virginia, 2012..... IV-19

Table 8 .....Resident Induced Terminations of Pregnancy, By Planning District and City or County Virginia, 1998-2012 ..... IV-20

Chapter V – Natural Fetal Deaths

Highlights ..... V - 1

Table 1 .....Resident Natural Fetal Deaths With Rates Per 1,000 Females Ages 15-44, By Race and Non-Marital Natural Fetal Deaths With Percents Non-Marital of Total By Planning District and City or County, Virginia, 2012 ..... V - 4

Table 2 .....Resident Total Natural Fetal Deaths By Age and Race of Patient, By Planning District and City or County, Virginia, 2012 ..... V - 6

Table 3 .....Resident Natural Fetal Deaths By Majority and Minority, By Hispanic Ethnicity, and By Race With Majority as White Non-Hispanic and Minority as White Hispanics and Nonwhite Races By Health Districts and Health Service Areas, Medical Examiner Districts, HMO and Perinatal Regions, and Planning Districts, Virginia, 2012 ..... V-14

Table 4 .....Resident Asian and Pacific Islander and Hispanic Natural Fetal Deaths By National Origin By Health Districts and Health Service Areas, Medical Examiner Districts, HMO and Perinatal Regions, and Planning Districts, Virginia, 2012 ..... V-15

Table 5 .....Fifty-Two Causes of Resident Natural Fetal Deaths Inclusive of the Forty-Five Rankable Causes By Health Service Areas and Health Maintenance Organization Regions, Virginia, 2012..... V-16

Table 6 .....Fifty-Two Causes of Resident Natural Fetal Deaths Inclusive of the Forty-Five Rankable Causes By Medical Examiner Districts and Perinatal Regions, Virginia, 2012..... V-17

Table 7 .....Resident Total Natural Fetal Deaths By Length of Gestation By Race By Planning District and City or County, Virginia, 2012 ..... V-18

Table 8 .....Resident Total Natural Fetal Deaths, By Planning District and City or County, Virginia, 1998-2012 ..... V-20

Chapter VI - Infant and Perinatal Deaths

Highlights ..... VI - 1

Table 1 .....Total Infant Deaths By Place of Occurrence and Place of Residence By Race With Resident Infant Death Rates Per 1,000 Total Live Births By Planning District and City or County, Virginia, 2012 ..... VI - 4

Table 2 .....Resident Hebdomadal Infant Deaths Under 7 Days of Age With Rates Per 1,000 Live Births By Race and Total Non-Marital Infant Deaths With Percents Non-Marital of Total Infant Deaths, By Planning District and City or County, Virginia, 2012 ..... VI - 6

Table 3 .....Resident Total Infant Deaths By Age of Mother at Birth and By Race of Infant at Death By Planning District and City or County, Virginia, 2012 ..... VI - 8

Table 4 ..... Resident Total Infant Deaths By Majority and Minority, By Hispanic Ethnicity, and By Race With Majority as White Non-Hispanic and Minority as White Hispanics and Nonwhite Races By Health Districts and Health Service Areas, Medical Examiner Districts, HMO and Perinatal Regions, and Planning Districts, Virginia, 2012 ..... VI-16

Table 5 ..... Resident Minority Infant Deaths By Race and Sex, By Health Districts and Health Service Areas, Medical Examiner Districts, HMO and Perinatal Regions, and Planning Districts, Virginia, 2012 ..... VI-17

Table 6 ..... Resident Total Infant Deaths By Race and Sex, By Health Districts and Health Service Areas, Medical Examiner Districts, HMO and Perinatal Regions, and Planning Districts Virginia, 2012 ..... VI-18

Table 7 ..... Resident Asian and Pacific Islander, Native American, and Other Races Infant Deaths By Health Districts and Health Service Areas, Medical Examiner Districts, HMO and Perinatal Regions, and Planning Districts, Virginia, 2012 ..... VI-19

Table 8 ..... Resident Total Hispanic Infant Deaths By Race and Sex, By Health Districts and Health Service Areas, Medical Examiner Districts, HMO and Perinatal Regions, and Planning Districts, Virginia, 2012 ..... VI-20

Table 9 ..... Resident Total Hispanic Infant Deaths By National Origin and Sex, By Health Districts and Health Service Areas, Medical Examiner Districts, HMO and Perinatal Regions, and Planning Districts, Virginia, 2012 ..... VI-21

Table 10 ..... Resident Early Infant Deaths Under One Day of Age and Neonatal Deaths Under 28 Days of Age By Race, With Rates Per 1,000 Resident Live Births By Planning District and City or County, Virginia, 2012 ..... VI-22

Table 11 ..... Perinatal Deaths as the Sum of Natural Fetal Deaths of 28 Weeks and Over Gestation and Infant Deaths Under Seven Days of Age By Race, With Perinatal Rates Per 1,000 Perinatal Base, By Planning District and City or County, Virginia, 2012 ..... VI-24

Table 12 ..... Eighty-Three Categories of Resident Total Infant Deaths With Rates Per 100,000 Live Births, By Perinatal Regions, Virginia, 2012 ..... VI-26

Table 13 ..... Resident Five-Year Infant Mortality Rates Per 1,000 Live Births and Single-Year Rates For the Last Five Years, By Planning District and City or County, Virginia, 1985-2012 ..... VI-28

Table 14 ..... Resident Total Infant Deaths Under One Year of Age, By Planning District and City or County, Virginia, 1998-2012 ..... VI-30

Chapter VII - Resident Total Deaths

Highlights ..... VII - 1

Table 1 ..... Total Deaths By Place of Occurrence and Place of Residence By Race With Resident Death Rates Per 1,000 Projected Total Population By Planning District and City or County, Virginia, 2012 ..... VII - 4

Table 2 ..... Resident Total Deaths Ages 25-64 and Ages 65 Up By Race, With Rates Per 1,000 Population Projections, By Planning District and City or County, Virginia, 2012 ..... VII - 6

Table 3 ..... Resident Total Deaths By Age and Race of Decedent, By Planning District and City or County, Virginia, 2012 ..... VII - 8

Table 4 ..... Resident Total Deaths From All Causes By Majority and Minority, By Ethnicity, and By Race With Majority as White Non-Hispanic and Minority as White Hispanics and Nonwhite Races By Health Districts and Health Service Areas, Medical Examiner Districts, HMO and Perinatal Regions, and Planning Districts, Virginia, 2012 ..... VII-16

Table 5 .....Resident Total Minority Deaths By Race and Sex, By Health Districts and Health Service Areas, Medical Examiner Districts, HMO and Perinatal Regions, and Planning Districts, Virginia, 2012 ..... VII-17

Table 6 .....Resident Total Deaths From All Causes By Race and Sex, By Health Districts and Health Service Areas, Medical Examiner Districts, HMO and Perinatal Regions, and Planning Districts, Virginia, 2012 ..... VII-18

Table 7 .....Resident Total Asian and Pacific Islander, Native American, and Other Races Deaths, By Health Districts and Health Service Areas, Medical Examiner Districts, HMO and Perinatal Regions, and Planning Districts, Virginia, 2012 ..... VII-19

Table 8 .....Resident Total Hispanic Deaths By Race and Sex, By Health Districts and Health Service Areas, Medical Examiner Districts, HMO and Perinatal Regions, and Planning Districts, Virginia, 2012 ..... VII-20

Table 9 .....Resident Total Hispanic Deaths By National Origin and Sex, By Health Districts and Health Service Areas, Medical Examiner Districts, HMO and Perinatal Regions, and Planning Districts, Virginia, 2012 ..... VII-21

Table 10 .....Resident Deaths By Age of the Decedent, With Age-Specific Rates Per 100,000 Population By Planning District and City or County, Virginia, 2012 ..... VII-22

Table 11 .....Resident Deaths By Race and Sex of the Decedent, With Race/Sex Specific Rates Per 100,000 Population, By Planning District and City or County, Virginia, 2012 ..... VII-26

Table 12 .....Resident Deaths From Fourteen Leading Causes of Death, With Unadjusted Rates Per 100,000 Population, By Planning District and City or County, Virginia, 2012 ..... VII-30

Table 13 .....Resident Deaths From Fourteen Leading Causes of Death, With Age-Adjusted Rates Per 100,000 Population, By Planning District and City or County, Virginia, 2012 ..... VII-34

Table 14 .....Forty Eight Selected Categories of Resident Deaths With ICD Tenth Revision Codes By Race By Health Service Areas and Health Maintenance Organization Regions, Virginia, 2012 ..... VII-38

Table 15 .....Forty Eight Selected Categories of Resident Deaths With ICD Tenth Revision Codes By Race By Perinatal Regions and Medical Examiner Districts, Virginia, 2012 ..... VII-42

Table 16 .....Forty Eight Selected Categories of Resident Deaths With ICD Tenth Revision Codes By Race By Cities and Counties Denoted As Health Districts, Virginia, 2012 ..... VII-46

Table 17 .....Forty Eight Selected Categories of Resident Deaths With ICD Tenth Revision Codes By Race By Health Districts Not Coterminous With Planning Districts, Virginia, 2012 ..... VII-50

Table 18 .....Forty Eight Selected Categories of Resident Deaths With ICD Tenth Revision Codes By Race By Planning Districts, Virginia, 2012 ..... VII-54

Table 19 .....Total Resident Deaths, Total Expected Deaths, and Ratio of the Resident Total to the Expected Total, With Total Expected Deaths Based on 2010 Age-Specific Death Rates of the United States and on Virginia 2012 Total Population Projections By the U.S. Bureau of the Census, By Health Districts and Health Service Areas, Medical Examiner Districts, HMO and Perinatal Regions, and Planning Districts, Virginia, 2012 ..... VII-62

Table 20 .....Estimated and Expected Total Years of Potential Life Lost and Indexes of the Estimated to the Expected, With Expected Years of Potential Life Lost Based on 2010 Age-Specific Death Rates of the United States and on Virginia 2012 Total Population Projections By the U.S. Bureau of the Census, By Health Districts and Health Service Areas, Medical Examiner Districts, HMO and Perinatal Regions, and Planning Districts, Virginia, 2012 ..... VII-63

Table 21 .....Total Resident Deaths From All Causes, By Planning District and City or County, Virginia, 1998-2012 ..... VII-64

Table 22 .....Total Resident Deaths From All Diseases of the Heart, By Planning District and City or County, Virginia, 1998-2012 ..... VII-66

Table 23.....Total Resident Deaths From All Malignant Neoplasms, By Planning District and City or County, Virginia, 1998-2012 ..... VII-68

Table 24.....Total Resident Deaths From Cerebrovascular Diseases, By Planning District and City or County, Virginia, 1998-2012 ..... VII-70

Table 25.....Total Resident Deaths From Chronic Lower Respiratory Diseases By Planning District and City or County, Virginia, 1998-2012..... VII-72

Table 26.....Total Resident Deaths From All Unintentional Injury, By Planning District and City or County, Virginia, 1998-2012 ..... VII-74

Table 27.....Total Resident Deaths From Diabetes Mellitus, By Planning District and City or County, Virginia, 1998-2012 ..... VII-76

Table 28.....Total Resident Deaths From Influenza and Pneumonia, By Planning District and City or County, Virginia, 1998-2012 ..... VII-78

Table 29.....Total Resident Deaths From Suicide, By Planning District and City or County, Virginia, 1998-2012 ..... VII-80

Table 30.....Total Resident Deaths From Homicide and Legal Intervention By Planning District and City or County, Virginia, 1998-2012..... VII-82

Population Data

Highlights…….…..... A - 1

Table 1.....Total Population Projections By the U.S. Bureau of the Census By Age By Planning District and City or County, Virginia, 2012 ..... A - 2

Table 2.....Total Population Projections By the U.S. Bureau of the Census By Race and Sex By Planning District and City or County, Virginia, 2012 ..... A - 4

Table 3.....Total Population Projections By the U.S. Bureau of the Census By Selected Age Groups By Sex, By Planning Districts and City or County, Virginia, 2012..... A - 6

Table 4.....Total White and Black Population Projections By the U.S. Bureau of the Census By Age and Sex, By Planning Districts and City or County, Virginia, 2012 ..... A - 8

Table 5.....Total Asian and Native American Population Projections By the U.S. Bureau of the Census By Age and Sex, By Planning District and City or County, Virginia, 2012 ..... A-10

Table 6.....Total Hispanic Population Projections By the U.S. Bureau of the Census, By Age, Race, and Sex, By Planning District and City or County, Virginia, 2012 ..... A-12

Table 7.....Total and Hispanic Ages 15-44 Female Populations By the U.S. Bureau of the Census By Age and Race, By Planning District and City or County, Virginia, 2012..... A-14

Table 8.....Total Population Projections By Planning District and City or County, Virginia, 1998-2012 ..... A-16

Table 9.....Total Females Ages 15-44 Population Projections By Planning District and City or County, Virginia, 1998-2012..... A-18

Basic Definitions…… A-20

MAPS

Pregnancies	Total Pregnancy Rates Per 1,000 Females Ages 15-44 By Equal Count Health District Groups Virginia, 2012	II-2
	Percents Non-Marital Pregnancies of Total Pregnancies By Equal Count Health District Groups Virginia, 2012	II-3
Live Births	Live Birth Rates Per 1,000 Females Ages 15-44 By Equal Count Health District Groups Virginia, 2012	III-2
	Percents Non-Marital Births of Total Live Births By Equal Count Health District Groups Virginia, 2012	III-3
Induced Terminations	Induced Termination of Pregnancy Rates Per 1,000 Females By Equal Count Health District Groups Virginia, 2012	IV-2
	Percents Non-Marital Induced Terminations of Pregnancy By Equal Count Health District Groups Virginia, 2012	IV-3
Natural Fetal Deaths	Natural Fetal Death Rates Per 1,000 Females Ages 15-44 By Equal Count Health District Groups Virginia, 2012	V-2
	Percents Non-Marital Natural Fetal Deaths By Equal Count Health District Groups Virginia, 2012	V-3
Infant Deaths	Infant Mortality Rates Per 1,000 Live Births By Equal Count Health District Groups Virginia, 2012	VI-2
	Perinatal Mortality Rates Per 1,000 Perinatal Base By Equal Count Health District Groups Virginia, 2012	VI-3
Total Deaths	Unadjusted Death Rates Per 100,000 Population By Equal Count Health District Groups Virginia, 2012	VII - 2
	Age-Adjusted Death Rates Per 100,000 Population By Equal Count Health District Groups Virginia, 2012	VII - 3
Districts and Regions	Local Jurisdictions By Planning Districts Commonwealth of Virginia 2012	M-1
	Health Districts and Health Service Areas Commonwealth of Virginia 2012	M-2
	Local Jurisdictions By Medical Examiner Districts Commonwealth of Virginia 2012	M-3
	Local Jurisdictions By HMO Regions Commonwealth of Virginia 2012	M-4
	Local Jurisdictions By Perinatal Regions Commonwealth of Virginia 2012	M-5

LOCAL JURISDICTIONS BY PLANNING DISTRICTS
COMMONWEALTH OF VIRGINIA
2012

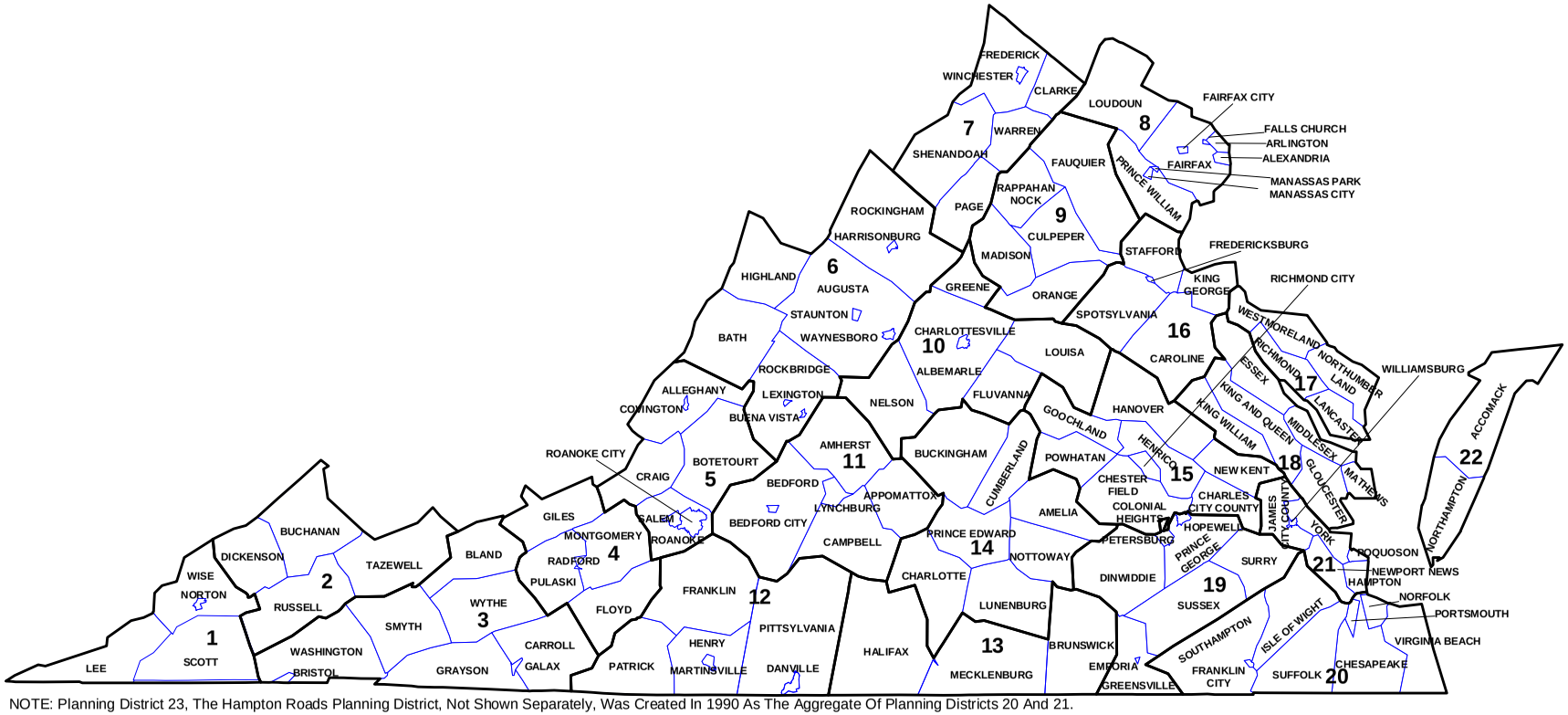

NOTE: Planning District 23, The Hampton Roads Planning District, Not Shown Separately, Was Created In 1990 As The Aggregate Of Planning Districts 20 And 21.

HEALTH DISTRICTS AND HEALTH SERVICE AREAS
COMMONWEALTH OF VIRGINIA
2012

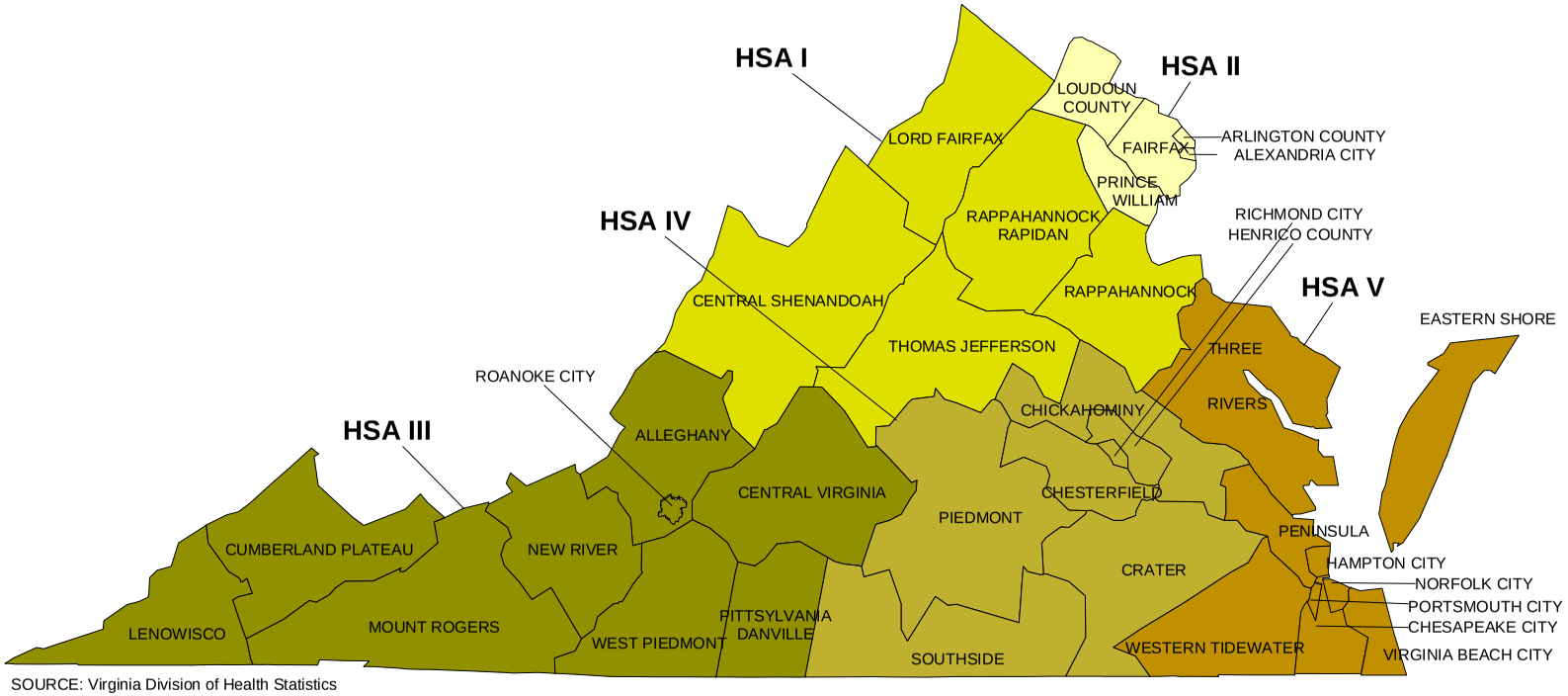

SOURCE: Virginia Division of Health Statistics

LOCAL JURISDICTIONS BY MEDICAL EXAMINER DISTRICTS
COMMONWEALTH OF VIRGINIA
2012

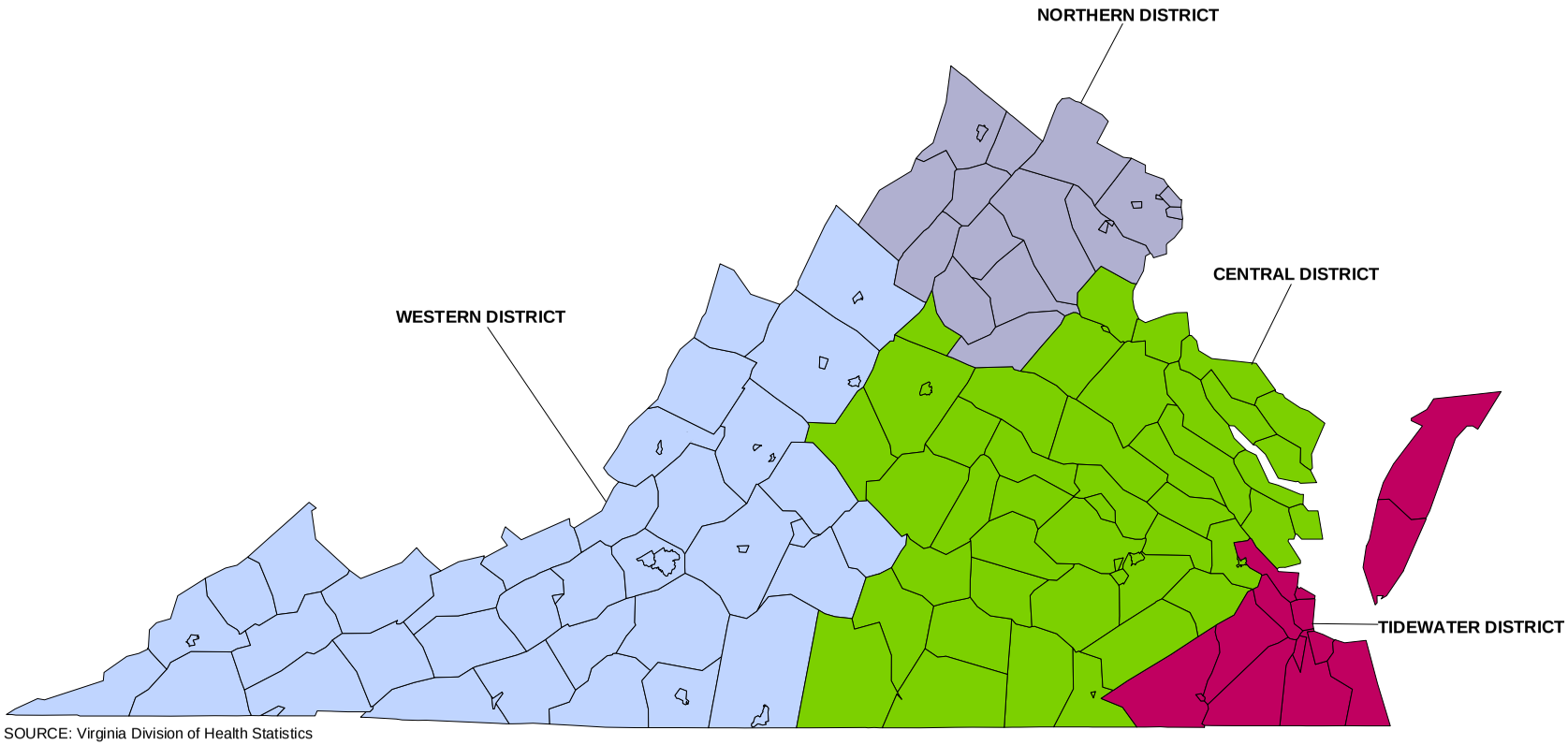

SOURCE: Virginia Division of Health Statistics

LOCAL JURISDICTIONS BY HMO REGIONS
COMMONWEALTH OF VIRGINIA
2012

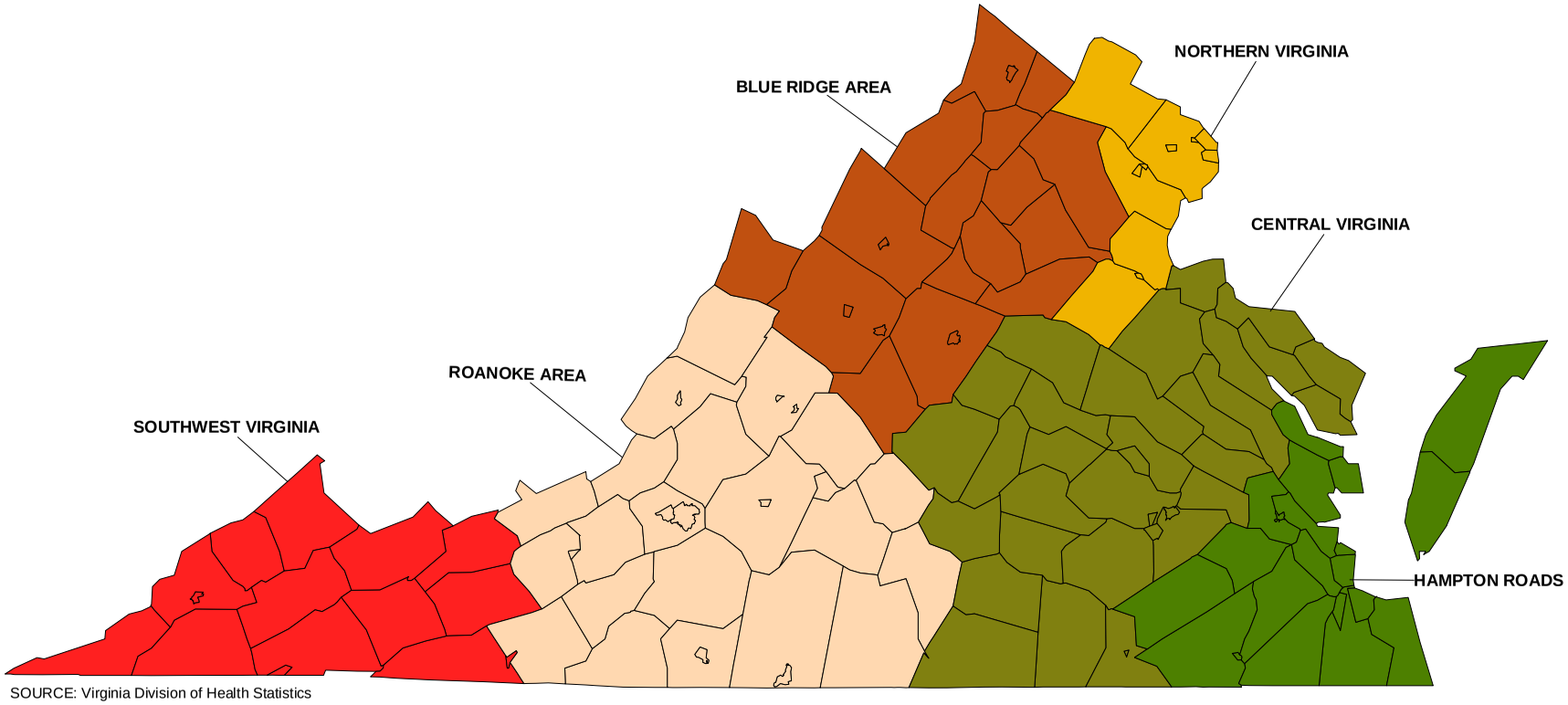

SOURCE: Virginia Division of Health Statistics

LOCAL JURISDICTIONS BY PERINATAL REGIONS
COMMONWEALTH OF VIRGINIA
2012

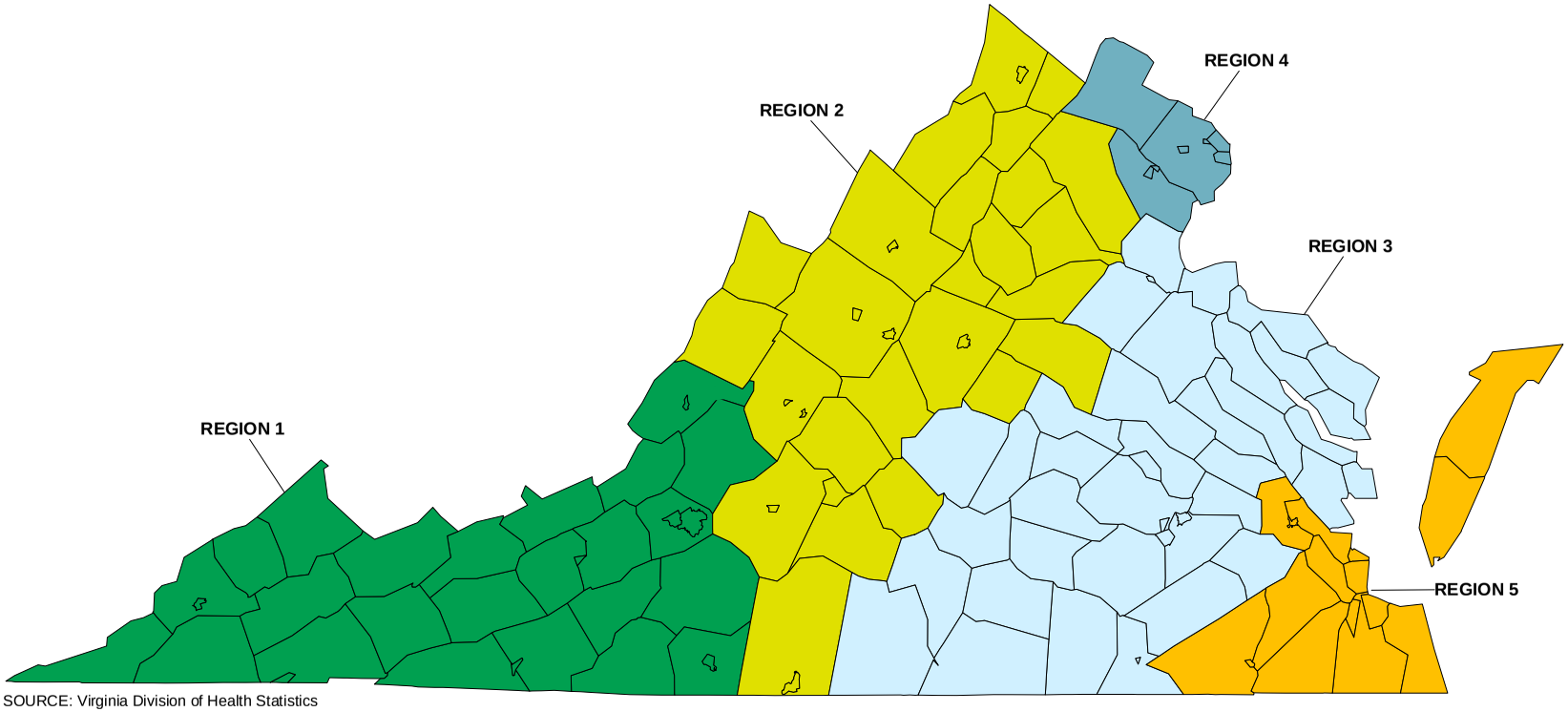

SOURCE: Virginia Division of Health Statistics

CHAPTER I

RESIDENT SUMMARY DATA

Vital Events	2011	2012	Percent Change
Total Pregnancies			
• Number	132,429	129,787	-2.0%
• Rate per 1,000 Population	16.4	15.9	-3.1%
Live Births			
• Number	102,525	102,811	0.3%
• Rate per 1,000 Population	12.7	12.6	-0.8%
Induced Terminations			
• Number	23,635	21,438	-9.3%
• Rate per 1,000 Females Ages 15-44	14.2	12.8	-9.9%
Natural Fetal Deaths			
• Number	6,269	5,538	-11.7%
• Rate per 1,000 Females Ages 15-44	3.78	3.31	-12.3%
Infant Deaths			
• Number	685	650	-5.1%
• Rate per 1,000 Live Births	6.68	6.32	-5.4%
Total Deaths			
• Number	60,325	61,101	1.3%
• Rate per 1,000 Population	7.45	7.46	0.2%
Population			
• Total	8,096,604	8,185,867	1.1%
• Females Ages 15-44	1,659,020	1,670,773	0.7%
Average Events Per Day			
• Total Pregnancies	362.8	354.6	-2.3%
• Live Births	280.9	280.9	0.0%
• Induced Terminations	64.8	58.6	-9.5%
• Natural Fetal Deaths	17.2	15.1	-11.9%
• Infant Deaths	1.88	1.78	-5.4%
• Total Deaths	165.3	166.9	1.0%

NOTE: The term *residence* in this report refers to the Virginia city or county where the mother resided at the time of a live birth, where the patient resided for an induced termination of pregnancy or a natural fetal death or in the case of a death, where the decedent resided at the time of death.

TABLE 1
RESIDENT TOTAL PREGNANCIES, LIVE BIRTHS, INDUCED TERMINATIONS OF PREGNANCY, AND NATURAL FETAL DEATHS, INFANT DEATHS UNDER ONE YEAR OF AGE, AND TOTAL DEATHS, WITH RATES PER 1,000 FEMALES AGES 15-44, LIVE BIRTHS, AND TOTAL POPULATION BY PLANNING DISTRICTS AND CITY OR COUNTY
VIRGINIA, 2012

PLANNING DISTRICT AND CITY / COUNTY	RESIDENT TOTAL PREGNANCIES	RATE PER 1,000 FEMALES	TOTAL LIVE BIRTHS	RATE PER 1,000 FEMALES	INDUCED PREGNANCY TERMINATIONS	RATE PER 1,000 FEMALES	NATURAL FETAL DEATHS	RATE PER 1,000 FEMALES	TOTAL INFANT DEATHS	RATE PER 1,000 LIVE BIRTHS	TOTAL DEATHS ALL AGES	RATE PER 1,000 POPULATION
COMMONWEALTH OF VIRGINIA	129,787	77.7	102,811	61.5	21,438	12.8	5,538	3.31	650	6.3	61,101	7.5
PLANNING DISTRICT 1	990	61.0	940	57.9	23	1.4	27	1.66	3	3.2	1,156	12.4
LEE COUNTY	276	66.5	267	64.3	4	1.0	5	1.20	2	7.5	270	10.6
SCOTT COUNTY	203	54.0	194	51.6	4	1.1	5	1.33	1	5.2	307	13.5
WISE COUNTY	444	59.4	419	56.1	11	1.5	14	1.87			522	12.8
NORTON CITY	67	79.4	60	71.1	4	4.7	3	3.55			57	14.0
PLANNING DISTRICT 2	1,195	63.1	1,105	58.3	19	1.0	71	3.75	4	3.6	1,462	13.0
BUCHANAN COUNTY	229	58.7	209	53.6	3	0.8	17	4.36	1	4.8	297	12.4
DICKENSON COUNTY	173	65.5	162	61.3	2	0.8	9	3.41			197	12.6
RUSSELL COUNTY	292	59.3	277	56.2	4	0.8	11	2.23			342	12.0
TAZEWELL COUNTY	501	67.0	457	61.2	10	1.3	34	4.55	3	6.6	626	14.1
PLANNING DISTRICT 3	2,058	62.8	1,864	56.8	95	2.9	99	3.02	14	7.5	2,485	12.9
BLAND COUNTY	67	69.4	55	57.0	5	5.2	7	7.25	1	18.2	86	12.8
CARROLL COUNTY	303	62.9	279	57.9	11	2.3	13	2.70	3	10.8	359	12.0
GRAYSON COUNTY	155	66.7	142	61.1	4	1.7	9	3.87	1	7.0	237	15.6
SMYTH COUNTY	303	54.2	287	51.3	10	1.8	6	1.07			424	13.4
WASHINGTON COUNTY	561	59.3	513	54.3	30	3.2	18	1.90	4	7.8	634	11.5
WYTHE COUNTY	334	66.0	293	57.9	21	4.2	20	3.95	1	3.4	362	12.4
BRISTOL CITY	182	53.8	173	51.1	5	1.5	4	1.18	3	17.3	269	15.2
GALAX CITY	153	128.0	122	102.1	9	7.5	22	18.41	1	8.2	114	16.5
PLANNING DISTRICT 4	2,145	52.0	1,782	43.2	277	6.7	86	2.09	3	1.7	1,526	8.5
FLOYD COUNTY	162	65.2	141	56.8	13	5.2	8	3.22			135	8.8
GILES COUNTY	233	81.2	189	65.8	37	12.9	7	2.44			230	13.6
MONTGOMERY COUNTY	1,158	47.0	961	39.0	150	6.1	47	1.91	3	3.1	573	6.0
PULASKI COUNTY	390	67.7	348	60.4	31	5.4	11	1.91			470	13.5
RADFORD CITY	202	36.9	143	26.1	46	8.4	13	2.37			118	7.1
PLANNING DISTRICT 5	3,819	75.4	3,047	60.2	630	12.4	142	2.80	26	8.5	3,078	11.2
ALLEGHANY COUNTY	134	52.2	126	49.0	8	3.1			1	7.9	225	13.9
BOTETOURT COUNTY	280	54.1	224	43.3	42	8.1	14	2.71	2	8.9	306	9.2
CRAIG COUNTY	39	47.6	36	44.0	3	3.7			1	27.8	61	11.7
ROANOKE COUNTY	1,042	63.1	782	47.4	193	11.7	67	4.06	2	2.6	937	10.1
COVINGTON CITY	104	106.2	84	85.8	17	17.4	3	3.06			72	12.5
ROANOKE CITY	1,842	94.0	1,492	76.2	312	15.9	38	1.94	18	12.1	1,172	12.0
SALEM CITY	378	75.6	303	60.6	55	11.0	20	4.00	2	6.6	305	12.2
PLANNING DISTRICT 6	3,545	59.2	3,001	50.1	353	5.9	191	3.19	14	4.7	2,730	9.4
AUGUSTA COUNTY	697	57.1	602	49.4	65	5.3	30	2.46	2	3.3	661	9.0
BATH COUNTY	49	68.6	40	56.0	7	9.8	2	2.80			61	13.1
HIGHLAND COUNTY	14	53.2	12	45.6	1	3.8	1	3.80			25	11.1
ROCKBRIDGE COUNTY	181	51.7	174	49.7	5	1.4	2	0.57	1	5.7	253	11.3
ROCKINGHAM COUNTY	948	66.8	813	57.3	87	6.1	48	3.38	3	3.7	710	9.2
BUENA VISTA CITY	110	75.5	96	65.9	11	7.6	3	2.06	1	10.4	86	12.8
HARRISONBURG CITY	715	41.7	579	33.8	93	5.4	43	2.51			253	5.0
LEXINGTON CITY	100	66.3	82	54.4	14	9.3	4	2.65			70	10.0
STAUNTON CITY	360	73.3	302	61.5	29	5.9	29	5.90	2	6.6	362	15.1
WAYNESBORO CITY	371	92.3	301	74.9	41	10.2	29	7.22	5	16.6	249	11.8
PLANNING DISTRICT 7	2,953	71.5	2,638	63.9	203	4.9	112	2.71	18	6.8	2,124	9.4
CLARKE COUNTY	150	66.9	140	62.4	8	3.6	2	0.89	2	14.3	137	9.6
FREDERICK COUNTY	982	65.1	921	61.0	35	2.3	26	1.72	4	4.3	617	7.7
PAGE COUNTY	269	64.6	232	55.7	20	4.8	17	4.08	4	17.2	282	11.8
SHENANDOAH COUNTY	533	73.4	482	66.3	29	4.0	22	3.03	2	4.1	447	10.5
WARREN COUNTY	549	78.5	460	65.8	59	8.4	30	4.29	5	10.9	355	9.3
WINCHESTER CITY	470	84.9	403	72.8	52	9.4	15	2.71	1	2.5	286	10.6
PLANNING DISTRICT 8	42,038	81.7	34,242	66.5	6,181	12.0	1,615	3.14	144	4.2	9,434	4.0
ARLINGTON COUNTY	3,850	64.0	3,193	53.0	484	8.0	173	2.87	12	3.8	911	4.1
FAIRFAX COUNTY	17,678	76.7	15,017	65.2	2,016	8.7	645	2.80	73	4.9	4,740	4.2
LOUDOUN COUNTY	5,808	80.4	4,902	67.9	579	8.0	327	4.53	19	3.9	1,075	3.2
PRINCE WILLIAM COUNTY	8,149	86.8	6,873	73.2	1,062	11.3	214	2.28	29	4.2	1,565	3.6
ALEXANDRIA CITY	3,883	102.9	2,763	73.2	968	25.7	152	4.03	5	1.8	686	4.7
FAIRFAX CITY	784	166.5	544	115.5	232	49.3	8	1.70	1	1.8	163	6.9
FALLS CHURCH CITY	461	174.6	175	66.3	275	104.2	11	4.17	1	5.7	57	4.3
MANASSAS CITY	1,338	149.8	755	84.5	506	56.7	77	8.62	2	2.6	196	4.8
MANASSAS PARK CITY	87	23.3	20	5.4	59	15.8	8	2.14	2	100.0	41	2.6
PLANNING DISTRICT 9	2,346	79.0	1,875	63.1	333	11.2	138	4.64	14	7.5	1,387	8.2
CULPEPER COUNTY	796	90.4	654	74.3	109	12.4	33	3.75	5	7.6	377	7.9
FAUQUIER COUNTY	844	71.5	675	57.2	106	9.0	63	5.33	4	5.9	469	7.0
MADISON COUNTY	146	67.6	121	56.0	23	10.6	2	0.93			127	9.6
ORANGE COUNTY	479	82.0	369	63.1	83	14.2	27	4.62	5	13.6	330	9.6
RAPPAHANNOCK COUNTY	81	74.1	56	51.2	12	11.0	13	11.89			84	11.3
PLANNING DISTRICT 10	3,358	66.5	2,641	52.3	543	10.7	174	3.44	12	4.5	1,774	7.4
ALBEMARLE COUNTY	1,246	59.7	1,053	50.4	128	6.1	65	3.11	1	0.9	734	7.2
FLUVANNA COUNTY	311	58.1	258	48.2	34	6.3	19	3.55	1	3.9	188	7.2
GREENE COUNTY	277	82.0	236	69.9	22	6.5	19	5.62			153	8.2
LOUISA COUNTY	464	80.9	382	66.6	66	11.5	16	2.79	1	2.6	259	7.7
NELSON COUNTY	162	75.1	137	63.5	15	7.0	10	4.63	4	29.2	185	12.5
CHARLOTTESVILLE CITY	898	69.0	575	44.2	278	21.4	45	3.46	5	8.7	255	5.8
PLANNING DISTRICT 11	3,279	64.5	2,662	52.4	384	7.6	233	4.58	10	3.8	2,516	9.9
AMHERST COUNTY	406	66.4	320	52.3	56	9.2	30	4.90	1	3.1	341	10.5
APPOMATTOX COUNTY	204	77.2	180	68.1	13	4.9	11	4.16			136	9.0
BEDFORD COUNTY	648	57.2	576	50.8	44	3.9	28	2.47	3	5.2	669	9.6
CAMPBELL COUNTY	569	54.9	480	46.3	46	4.4	43	4.15	3	6.3	500	9.1
BEDFORD CITY	76	68.5	44	39.7	18	16.2	14	12.62	1	22.7	91	15.3
LYNCHBURG CITY	1,376	71.4	1,062	55.1	207	10.7	107	5.56	2	1.9	779	10.1

[continued]

TABLE 1
RESIDENT TOTAL PREGNANCIES, LIVE BIRTHS, INDUCED TERMINATIONS OF PREGNANCY, AND NATURAL FETAL DEATHS, INFANT DEATHS UNDER ONE YEAR OF AGE, AND TOTAL DEATHS, WITH RATES PER 1,000 FEMALES AGES 15-44, LIVE BIRTHS, AND TOTAL POPULATION BY PLANNING DISTRICTS AND CITY OR COUNTY
VIRGINIA, 2012

PLANNING DISTRICT AND CITY / COUNTY	RESIDENT TOTAL PREGNANCIES	RATE PER 1,000 FEMALES	TOTAL LIVE BIRTHS	RATE PER 1,000 FEMALES	INDUCED PREGNANCY TERMINATIONS	RATE PER 1,000 FEMALES	NATURAL FETAL DEATHS	RATE PER 1,000 FEMALES	TOTAL INFANT DEATHS	RATE PER 1,000 LIVE BIRTHS	TOTAL DEATHS ALL AGES	RATE PER 1,000 POPULATION
COMMONWEALTH OF VIRGINIA	129,787	77.7	102,811	61.5	21,438	12.8	5,538	3.31	650	6.3	61,101	7.5
PLANNING DISTRICT 12	2,729	66.2	2,513	60.9	122	3.0	94	2.28	17	6.8	3,076	12.4
FRANKLIN COUNTY	606	64.5	533	56.8	54	5.8	19	2.02	6	11.3	554	9.8
HENRY COUNTY	525	61.0	483	56.2	20	2.3	22	2.56	5	10.4	691	13.0
PATRICK COUNTY	163	57.5	156	55.1	4	1.4	3	1.06	2	12.8	245	13.3
PITTSYLVANIA COUNTY	573	56.5	540	53.3	19	1.9	14	1.38			701	11.2
DANVILLE CITY	629	80.4	601	76.8	13	1.7	15	1.92	4	6.7	639	14.9
MARTINSVILLE CITY	233	95.0	200	81.6	12	4.9	21	8.56			246	17.9
PLANNING DISTRICT 13	929	69.5	793	59.3	108	8.1	28	2.10	6	7.6	1,029	12.2
BRUNSWICK COUNTY	227	83.2	159	58.3	58	21.3	10	3.66	1	6.3	169	9.9
HALIFAX COUNTY	359	62.2	341	59.1	13	2.3	5	0.87	2	5.9	433	12.1
MECKLENBURG COUNTY	343	70.6	293	60.3	37	7.6	13	2.67	3	10.2	427	13.4
PLANNING DISTRICT 14	1,314	72.4	1,069	58.9	162	8.9	83	4.57	13	12.2	1,085	10.5
AMELIA COUNTY	180	83.1	146	67.4	20	9.2	14	6.46	1	6.8	148	11.6
BUCKINGHAM COUNTY	200	76.5	177	67.7	18	6.9	5	1.91	1	5.6	144	8.4
CHARLOTTE COUNTY	168	83.3	143	70.9	15	7.4	10	4.96	2	14.0	155	12.5
CUMBERLAND COUNTY	106	60.7	94	53.8	6	3.4	6	3.43	1	10.6	89	9.0
LUNENBURG COUNTY	149	80.1	118	63.4	18	9.7	13	6.99	2	16.9	150	11.9
NOTTOWAY COUNTY	234	98.9	187	79.0	32	13.5	15	6.34	3	16.0	198	12.5
PRINCE EDWARD COUNTY	277	51.5	204	37.9	53	9.9	20	3.72	3	14.7	201	8.6
PLANNING DISTRICT 15	16,461	76.7	12,087	56.3	3,449	16.1	925	4.31	92	7.6	7,839	7.6
CHARLES CITY COUNTY	70	63.4	53	48.0	12	10.9	5	4.53	1	18.9	78	10.9
CHESTERFIELD COUNTY	4,491	67.9	3,665	55.4	528	8.0	298	4.51	24	6.5	2,100	6.5
GOOCHLAND COUNTY	215	65.0	165	49.8	42	12.7	8	2.42			174	8.2
HANOVER COUNTY	1,062	59.0	861	47.8	169	9.4	32	1.78	2	2.3	858	8.5
HENRICO COUNTY	4,773	72.5	3,969	60.3	477	7.2	327	4.96	31	7.8	2,458	7.8
NEW KENT COUNTY	242	73.2	190	57.5	44	13.3	8	2.42	1	5.3	132	6.9
POWHATAN COUNTY	302	68.3	245	55.4	41	9.3	16	3.62	2	8.2	190	6.8
RICHMOND CITY	5,306	101.2	2,939	56.0	2,136	40.7	231	4.41	31	10.5	1,849	8.8
PLANNING DISTRICT 16	5,340	75.1	4,295	60.4	778	10.9	267	3.76	26	6.1	1,979	5.8
CAROLINE COUNTY	474	87.1	389	71.5	60	11.0	25	4.60	3	7.7	250	8.6
KING GEORGE COUNTY	391	82.0	325	68.1	52	10.9	14	2.94			154	6.3
SPOTSYLVANIA COUNTY	1,664	65.6	1,494	58.9	120	4.7	50	1.97	11	7.4	788	6.3
STAFFORD COUNTY	1,999	72.0	1,662	59.9	212	7.6	125	4.50	9	5.4	628	4.7
FREDERICKSBURG CITY	812	104.8	425	54.9	334	43.1	53	6.84	3	7.1	159	5.8
PLANNING DISTRICT 17	536	79.6	444	65.9	80	11.9	12	1.78	3	6.8	682	13.6
LANCASTER COUNTY	102	74.0	84	61.0	15	10.9	3	2.18			206	18.3
NORTHUMBERLAND COUNTY	112	75.4	96	64.6	15	10.1	1	0.67			180	14.6
RICHMOND COUNTY	94	81.7	72	62.6	20	17.4	2	1.74	1	13.9	103	11.4
WESTMORELAND COUNTY	228	83.9	192	70.6	30	11.0	6	2.21	2	10.4	193	11.0
PLANNING DISTRICT 18	1,094	71.6	903	59.1	147	9.6	44	2.88	4	4.4	988	10.9
ESSEX COUNTY	160	76.7	127	60.9	22	10.5	11	5.27	1	7.9	138	12.3
GLOUCESTER COUNTY	435	67.7	355	55.3	62	9.7	18	2.80			334	9.1
KING AND QUEEN COUNTY	75	66.5	62	55.0	12	10.6	1	0.89	1	16.1	86	12.2
KING WILLIAM COUNTY	225	74.7	189	62.7	26	8.6	10	3.32	2	10.6	160	10.0
MATHEWS COUNTY	84	68.9	71	58.2	10	8.2	3	2.46			112	12.6
MIDDLESEX COUNTY	115	82.0	99	70.6	15	10.7	1	0.71			158	14.6
PLANNING DISTRICT 19	3,008	97.0	2,162	69.7	655	21.1	191	6.16	18	8.3	1,796	10.4
DINWIDDIE COUNTY	295	56.0	258	49.0	30	5.7	7	1.33	5	19.4	251	9.0
GREENSVILLE COUNTY	141	93.6	135	89.6	4	2.7	2	1.33			118	10.0
PRINCE GEORGE COUNTY	439	68.2	344	53.4	65	10.1	30	4.66	3	8.7	243	6.6
SURRY COUNTY	80	72.9	64	58.3	12	10.9	4	3.64	1	15.6	82	12.0
SUSSEX COUNTY	128	84.3	101	66.5	19	12.5	8	5.27	1	9.9	131	10.9
COLONIAL HEIGHTS CITY	378	117.1	254	78.7	95	29.4	29	8.98			213	12.2
EMPORIA CITY	71	62.4	27	23.7	36	31.7	8	7.04			94	16.4
HOPEWELL CITY	497	110.0	367	81.2	104	23.0	26	5.76	4	10.9	276	12.4
PETERSBURG CITY	979	155.3	612	97.1	290	46.0	77	12.22	4	6.5	388	12.1
PLANNING DISTRICT 20	21,652	88.3	16,064	65.5	4,916	20.1	672	2.74	140	8.7	8,614	7.4
ISLE OF WIGHT COUNTY	393	66.2	300	50.5	63	10.6	30	5.05	2	6.7	360	10.2
SOUTHAMPTON COUNTY	172	57.6	141	47.2	20	6.7	11	3.68			187	10.2
CHESAPEAKE CITY	3,691	80.0	2,805	60.8	732	15.9	154	3.34	19	6.8	1,582	6.9
FRANKLIN CITY	213	136.3	154	98.5	46	29.4	13	8.32	2	13.0	124	14.5
NORFOLK CITY	5,211	94.4	3,773	68.3	1,343	24.3	95	1.72	51	13.5	1,827	7.4
PORTSMOUTH CITY	2,129	106.9	1,534	77.1	495	24.9	100	5.02	15	9.8	980	10.2
SUFFOLK CITY	1,481	86.5	1,087	63.5	292	17.1	102	5.96	13	12.0	726	8.5
VIRGINIA BEACH CITY	8,362	86.9	6,270	65.1	1,925	20.0	167	1.73	38	6.1	2,828	6.3
PLANNING DISTRICT 21	8,346	83.1	6,170	61.5	1,898	18.9	278	2.77	64	10.4	3,740	7.8
JAMES CITY COUNTY	738	65.5	691	61.4	31	2.8	16	1.42	1	1.4	595	8.6
YORK COUNTY	686	55.3	568	45.8	96	7.7	22	1.78	3	5.3	352	5.3
HAMPTON CITY	2,605	88.6	1,825	62.1	691	23.5	89	3.03	20	11.0	1,139	8.3
NEWPORT NEWS CITY	3,910	96.5	2,905	71.7	888	21.9	117	2.89	39	13.4	1,438	8.0
POQUOSON CITY	117	56.9	90	43.7	23	11.2	4	1.94			116	9.6
WILLIAMSBURG CITY	290	61.4	91	19.3	169	35.8	30	6.35	1	11.0	100	6.6
PLANNING DISTRICT 22	652	91.3	514	72.0	82	11.5	56	7.84	5	9.7	601	13.2
ACCOMACK COUNTY	504	95.0	396	74.6	66	12.4	42	7.91	5	12.6	412	12.4
NORTHAMPTON COUNTY	148	80.7	118	64.4	16	8.7	14	7.64			189	15.5
PLANNING DISTRICT 23	29,998	86.8	22,234	64.3	6,814	19.7	950	2.75	204	9.2	12,354	7.5
UNKNOWN VA CITY OR COUNTY												

NOTE: PLANNING DISTRICT 23, THE HAMPTON ROADS PLANNING DISTRICT, WAS CREATED IN 1990 AS THE AGGREGATE OF PLANNING DISTRICTS 20 AND 21.

TABLE 2
RESIDENT TOTAL PREGNANCIES, LIVE BIRTHS, INDUCED TERMINATIONS OF PREGNANCY, AND NATURAL FETAL DEATHS, INFANT DEATHS UNDER ONE YEAR OF AGE, AND TOTAL DEATHS, WITH RATES PER 1,000 FEMALES AGES 15-44, LIVE BIRTHS, AND TOTAL POPULATION BY HEALTH DISTRICTS AND HEALTH SERVICE AREAS BY CITY OR COUNTY VIRGINIA, 2012

HEALTH DISTRICTS AND HEALTH SERVICE AREAS BY CITY/COUNTY IN PLANNING DISTRICT ORDER	RESIDENT TOTAL PREGNANCIES	RATE PER 1,000 FEMALES	TOTAL LIVE BIRTHS	RATE PER 1,000 FEMALES	INDUCED PREGNANCY TERMINATIONS	RATE PER 1,000 FEMALES	NATURAL FETAL DEATHS	RATE PER 1,000 FEMALES	TOTAL INFANT DEATHS	RATE PER 1,000 LIVE BIRTHS	TOTAL DEATHS ALL AGES	RATE PER 1,000 POPULATION
COMMONWEALTH OF VIRGINIA	129,787	77.7	102,811	61.5	21,438	12.8	5,538	3.31	650	6.3	61,101	7.5
HEALTH SERVICE AREA I	17,542	69.5	14,450	57.2	2,210	8.8	882	3.49	84	5.8	9,994	7.9
HEALTH SERVICE AREA II	42,038	81.7	34,242	66.5	6,181	12.0	1,615	3.14	144	4.2	9,434	4.0
HEALTH SERVICE AREA III	16,215	64.4	13,913	55.2	1,550	6.2	752	2.99	77	5.5	15,299	11.3
HEALTH SERVICE AREA IV	21,712	78.4	16,111	58.1	4,374	15.8	1,227	4.43	129	8.0	11,749	8.5
HEALTH SERVICE AREA V	32,280	86.2	24,095	64.3	7,123	19.0	1,062	2.83	216	9.0	14,625	8.0
LENOWISCO DISTRICT	990	61.0	940	57.9	23	1.4	27	1.66	3	3.2	1,156	12.4
LEE COUNTY	276	66.5	267	64.3	4	1.0	5	1.20	2	7.5	270	10.6
SCOTT COUNTY	203	54.0	194	51.6	4	1.1	5	1.33	1	5.2	307	13.5
WISE COUNTY	444	59.4	419	56.1	11	1.5	14	1.87			522	12.8
NORTON CITY	67	79.4	60	71.1	4	4.7	3	3.55			57	14.0
CUMBERLAND PLATEAU	1,195	63.1	1,105	58.3	19	1.0	71	3.75	4	3.6	1,462	13.0
BUCHANAN COUNTY	229	58.7	209	53.6	3	0.8	17	4.36	1	4.8	297	12.4
DICKENSON COUNTY	173	65.5	162	61.3	2	0.8	9	3.41			197	12.6
RUSSELL COUNTY	292	59.3	277	56.2	4	0.8	11	2.23			342	12.0
TAZEWELL COUNTY	501	67.0	457	61.2	10	1.3	34	4.55	3	6.6	626	14.1
MOUNT ROGERS DISTRICT	2,058	62.8	1,864	56.8	95	2.9	99	3.02	14	7.5	2,485	12.9
BLAND COUNTY	67	69.4	55	57.0	5	5.2	7	7.25	1	18.2	86	12.8
CARROLL COUNTY	303	62.9	279	57.9	11	2.3	13	2.70	3	10.8	359	12.0
GRAYSON COUNTY	155	66.7	142	61.1	4	1.7	9	3.87	1	7.0	237	15.6
SMYTH COUNTY	303	54.2	287	51.3	10	1.8	6	1.07			424	13.4
WASHINGTON COUNTY	561	59.3	513	54.3	30	3.2	18	1.90	4	7.8	634	11.5
WYTHE COUNTY	334	66.0	293	57.9	21	4.2	20	3.95	1	3.4	362	12.4
BRISTOL CITY	182	53.8	173	51.1	5	1.5	4	1.18	3	17.3	269	15.2
GALAX CITY	153	128.0	122	102.1	9	7.5	22	18.41	1	8.2	114	16.5
NEW RIVER DISTRICT	2,145	52.0	1,782	43.2	277	6.7	86	2.09	3	1.7	1,526	8.5
FLOYD COUNTY	162	65.2	141	56.8	13	5.2	8	3.22			135	8.8
GILES COUNTY	233	81.2	189	65.8	37	12.9	7	2.44			230	13.6
MONTGOMERY COUNTY	1,158	47.0	961	39.0	150	6.1	47	1.91	3	3.1	573	6.0
PULASKI COUNTY	390	67.7	348	60.4	31	5.4	11	1.91			470	13.5
RADFORD CITY	202	36.9	143	26.1	46	8.4	13	2.37			118	7.1
ALLEGHANY DISTRICT	1,977	63.7	1,555	50.1	318	10.2	104	3.35	8	5.1	1,906	10.7
ALLEGHANY COUNTY	134	52.2	126	49.0	8	3.1			1	7.9	225	13.9
BOTETOURT COUNTY	280	54.1	224	43.3	42	8.1	14	2.71	2	8.9	306	9.2
CRAIG COUNTY	39	47.6	36	44.0	3	3.7			1	27.8	61	11.7
ROANOKE COUNTY	1,042	63.1	782	47.4	193	11.7	67	4.06	2	2.6	937	10.1
COVINGTON CITY	104	106.2	84	85.8	17	17.4	3	3.06			72	12.5
SALEM CITY	378	75.6	303	60.6	55	11.0	20	4.00	2	6.6	305	12.2
ROANOKE CITY DISTRICT	1,842	94.0	1,492	76.2	312	15.9	38	1.94	18	12.1	1,172	12.0
CENTRAL SHENANDOAH	3,545	59.2	3,001	50.1	353	5.9	191	3.19	14	4.7	2,730	9.4
AUGUSTA COUNTY	697	57.1	602	49.4	65	5.3	30	2.46	2	3.3	661	9.0
BATH COUNTY	49	68.6	40	56.0	7	9.8	2	2.80			61	13.1
HIGHLAND COUNTY	14	53.2	12	45.6	1	3.8	1	3.80			25	11.1
ROCKBRIDGE COUNTY	181	51.7	174	49.7	5	1.4	2	0.57	1	5.7	253	11.3
ROCKINGHAM COUNTY	948	66.8	813	57.3	87	6.1	48	3.38	3	3.7	710	9.2
BUENA VISTA CITY	110	75.5	96	65.9	11	7.6	3	2.06	1	10.4	86	12.8
HARRISONBURG CITY	715	41.7	579	33.8	93	5.4	43	2.51			253	5.0
LEXINGTON CITY	100	66.3	82	54.4	14	9.3	4	2.65			70	10.0
STAUNTON CITY	360	73.3	302	61.5	29	5.9	29	5.90	2	6.6	362	15.1
WAYNESBORO CITY	371	92.3	301	74.9	41	10.2	29	7.22	5	16.6	249	11.8
LORD FAIRFAX DISTRICT	2,953	71.5	2,638	63.9	203	4.9	112	2.71	18	6.8	2,124	9.4
CLARKE COUNTY	150	66.9	140	62.4	8	3.6	2	0.89	2	14.3	137	9.6
FREDERICK COUNTY	982	65.1	921	61.0	35	2.3	26	1.72	4	4.3	617	7.7
PAGE COUNTY	269	64.6	232	55.7	20	4.8	17	4.08	4	17.2	282	11.8
SHENANDOAH COUNTY	533	73.4	482	66.3	29	4.0	22	3.03	2	4.1	447	10.5
WARREN COUNTY	549	78.5	460	65.8	59	8.4	30	4.29	5	10.9	355	9.3
WINCHESTER CITY	470	84.9	403	72.8	52	9.4	15	2.71	1	2.5	286	10.6
ALEXANDRIA DISTRICT	3,883	102.9	2,763	73.2	968	25.7	152	4.03	5	1.8	686	4.7
ARLINGTON DISTRICT	3,850	64.0	3,193	53.0	484	8.0	173	2.87	12	3.8	911	4.1
FAIRFAX DISTRICT	18,923	79.6	15,736	66.2	2,523	10.6	664	2.79	75	4.8	4,960	4.3
FAIRFAX COUNTY	17,678	76.7	15,017	65.2	2,016	8.7	645	2.80	73	4.9	4,740	4.2
FAIRFAX CITY	784	166.5	544	115.5	232	49.3	8	1.70	1	1.8	163	6.9
FALLS CHURCH CITY	461	174.6	175	66.3	275	104.2	11	4.17	1	5.7	57	4.3
LOUDOUN DISTRICT	5,808	80.4	4,902	67.9	579	8.0	327	4.53	19	3.9	1,075	3.2
PRINCE WILLIAM DISTRICT	9,574	89.8	7,648	71.8	1,627	15.3	299	2.81	33	4.3	1,802	3.7
PRINCE WILLIAM COUNTY	8,149	86.8	6,873	73.2	1,062	11.3	214	2.28	29	4.2	1,565	3.6
MANASSAS CITY	1,338	149.8	755	84.5	506	56.7	77	8.62	2	2.6	196	4.8
MANASSAS PARK CITY	87	23.3	20	5.4	59	15.8	8	2.14	2	100.0	41	2.6
RAPPAHANNOCK/RAPIDAN	2,346	79.0	1,875	63.1	333	11.2	138	4.64	14	7.5	1,387	8.2
CULPEPER COUNTY	796	90.4	654	74.3	109	12.4	33	3.75	5	7.6	377	7.9
FAUQUIER COUNTY	844	71.5	675	57.2	106	9.0	63	5.33	4	5.9	469	7.0
MADISON COUNTY	146	67.6	121	56.0	23	10.6	2	0.93			127	9.6
ORANGE COUNTY	479	82.0	369	63.1	83	14.2	27	4.62	5	13.6	330	9.6
RAPPAHANNOCK COUNTY	81	74.1	56	51.2	12	11.0	13	11.89			84	11.3
THOMAS JEFFERSON	3,358	66.5	2,641	52.3	543	10.7	174	3.44	12	4.5	1,774	7.4
ALBEMARLE COUNTY	1,246	59.7	1,053	50.4	128	6.1	65	3.11	1	0.9	734	7.2
FLUVANNA COUNTY	311	58.1	258	48.2	34	6.3	19	3.55	1	3.9	188	7.2
GREENE COUNTY	277	82.0	236	69.9	22	6.5	19	5.62			153	8.2
LOUISA COUNTY	464	80.9	382	66.6	66	11.5	16	2.79	1	2.6	259	7.7
NELSON COUNTY	162	75.1	137	63.5	15	7.0	10	4.63	4	29.2	185	12.5
CHARLOTTESVILLE CITY	898	69.0	575	44.2	278	21.4	45	3.46	5	8.7	255	5.8

NOTES: Health Service Area I is the Northwest Virginia Area of the Five Health Districts of Planning Districts 6-7, 9-10, and 16. Health Service Area II is the Northern Virginia Area of the Five Health Districts of Planning District 8. Health Service Area III is the Southwest Virginia Area of the Nine Health Districts of Planning Districts 1-5 and 11-12. Health Service Area IV is the Central Virginia Area of the Seven Health Districts of Planning Districts 13-15 and 19. Health Service Area V is the Eastern Virginia Area of the Nine Health Districts of Planning Districts 17-18 and 20-22.

[continued]

TABLE 2
RESIDENT TOTAL PREGNANCIES, LIVE BIRTHS, INDUCED TERMINATIONS OF PREGNANCY, AND NATURAL FETAL DEATHS, INFANT DEATHS UNDER ONE YEAR OF AGE, AND TOTAL DEATHS, WITH RATES PER 1,000 FEMALES AGES 15-44, LIVE BIRTHS, AND TOTAL POPULATION BY HEALTH DISTRICTS AND HEALTH SERVICE AREAS BY CITY OR COUNTY
VIRGINIA, 2012

HEALTH DISTRICTS AND HEALTH SERVICE AREAS BY CITY/COUNTY IN PLANNING DISTRICT ORDER	RESIDENT TOTAL PREGNANCIES	RATE PER 1,000 FEMALES	TOTAL LIVE BIRTHS	RATE PER 1,000 FEMALES	INDUCED PREGNANCY TERMINATIONS	RATE PER 1,000 FEMALES	NATURAL FETAL DEATHS	RATE PER 1,000 FEMALES	TOTAL INFANT DEATHS	RATE PER 1,000 LIVE BIRTHS	TOTAL DEATHS ALL AGES	RATE PER 1,000 POPULATION
CENTRAL VIRGINIA	3,279	64.5	2,662	52.4	384	7.6	233	4.58	10	3.8	2,516	9.9
AMHERST COUNTY	406	66.4	320	52.3	56	9.2	30	4.90	1	3.1	341	10.5
APPOMATTOX COUNTY	204	77.2	180	68.1	13	4.9	11	4.16			136	9.0
BEDFORD COUNTY	648	57.2	576	50.8	44	3.9	28	2.47	3	5.2	669	9.6
CAMPBELL COUNTY	569	54.9	480	46.3	46	4.4	43	4.15	3	6.3	500	9.1
BEDFORD CITY	76	68.5	44	39.7	18	16.2	14	12.62	1	22.7	91	15.3
LYNCHBURG CITY	1,376	71.4	1,062	55.1	207	10.7	107	5.56	2	1.9	779	10.1
PITTSYLVANIA/DANVILLE	1,202	66.9	1,141	63.5	32	1.8	29	1.62	4	3.5	1,340	12.7
PITTSYLVANIA COUNTY	573	56.5	540	53.3	19	1.9	14	1.38			701	11.2
DANVILLE CITY	629	80.4	601	76.8	13	1.7	15	1.92	4	6.7	639	14.9
WEST PIEDMONT	1,527	65.6	1,372	58.9	90	3.9	65	2.79	13	9.5	1,736	12.3
FRANKLIN COUNTY	606	64.5	533	56.8	54	5.8	19	2.02	6	11.3	554	9.8
HENRY COUNTY	525	61.0	483	56.2	20	2.3	22	2.56	5	10.4	691	13.0
PATRICK COUNTY	163	57.5	156	55.1	4	1.4	3	1.06	2	12.8	245	13.3
MARTINSVILLE CITY	233	95.0	200	81.6	12	4.9	21	8.56			246	17.9
SOUTHSIDE DISTRICT	929	69.5	793	59.3	108	8.1	28	2.10	6	7.6	1,029	12.2
BRUNSWICK COUNTY	227	83.2	159	58.3	58	21.3	10	3.66	1	6.3	169	9.9
HALIFAX COUNTY	359	62.2	341	59.1	13	2.3	5	0.87	2	5.9	433	12.1
MECKLENBURG COUNTY	343	70.6	293	60.3	37	7.6	13	2.67	3	10.2	427	13.4
PIEDMONT DISTRICT	1,314	72.4	1,069	58.9	162	8.9	83	4.57	13	12.2	1,085	10.5
AMELIA COUNTY	180	83.1	146	67.4	20	9.2	14	6.46	1	6.8	148	11.6
BUCKINGHAM COUNTY	200	76.5	177	67.7	18	6.9	5	1.91	1	5.6	144	8.4
CHARLOTTE COUNTY	168	83.3	143	70.9	15	7.4	10	4.96	2	14.0	155	12.5
CUMBERLAND COUNTY	106	60.7	94	53.8	6	3.4	6	3.43	1	10.6	89	9.0
LUNENBURG COUNTY	149	80.1	118	63.4	18	9.7	13	6.99	2	16.9	150	11.9
NOTTOWAY COUNTY	234	98.9	187	79.0	32	13.5	15	6.34	3	16.0	198	12.5
PRINCE EDWARD COUNTY	277	51.5	204	37.9	53	9.9	20	3.72	3	14.7	201	8.6
CHESTERFIELD DISTRICT	5,171	70.1	4,164	56.4	664	9.0	343	4.65	26	6.2	2,503	6.8
CHESTERFIELD COUNTY	4,491	67.9	3,665	55.4	528	8.0	298	4.51	24	6.5	2,100	6.5
POWHATAN COUNTY	302	68.3	245	55.4	41	9.3	16	3.62	2	8.2	190	6.8
COLONIAL HEIGHTS CITY	378	117.1	254	78.7	95	29.4	29	8.98			213	12.2
CHICKAHOMINY DISTRICT	1,589	61.8	1,269	49.3	267	10.4	53	2.06	4	3.2	1,242	8.4
CHARLES CITY COUNTY	70	63.4	53	48.0	12	10.9	5	4.53	1	18.9	78	10.9
GOOCHLAND COUNTY	215	65.0	165	49.8	42	12.7	8	2.42			174	8.2
HANOVER COUNTY	1,062	59.0	861	47.8	169	9.4	32	1.78	2	2.3	858	8.5
NEW KENT COUNTY	242	73.2	190	57.5	44	13.3	8	2.42	1	5.3	132	6.9
HENRICO DISTRICT	4,773	72.5	3,969	60.3	477	7.2	327	4.96	31	7.8	2,458	7.8
RICHMOND CITY DISTRICT	5,306	101.2	2,939	56.0	2,136	40.7	231	4.41	31	10.5	1,849	8.8
RAPPAHANNOCK DISTRICT	5,340	75.1	4,295	60.4	778	10.9	267	3.76	26	6.1	1,979	5.8
CAROLINE COUNTY	474	87.1	389	71.5	60	11.0	25	4.60	3	7.7	250	8.6
KING GEORGE COUNTY	391	82.0	325	68.1	52	10.9	14	2.94			154	6.3
SPOTSYLVANIA COUNTY	1,664	65.6	1,494	58.9	120	4.7	50	1.97	11	7.4	788	6.3
STAFFORD COUNTY	1,999	72.0	1,662	59.9	212	7.6	125	4.50	9	5.4	628	4.7
FREDERICKSBURG CITY	812	104.8	425	54.9	334	43.1	53	6.84	3	7.1	159	5.8
THREE RIVERS DISTRICT	1,630	74.1	1,347	61.2	227	10.3	56	2.54	7	5.2	1,670	11.8
LANCASTER COUNTY	102	74.0	84	61.0	15	10.9	3	2.18			206	18.3
NORTHUMBERLAND COUNTY	112	75.4	96	64.6	15	10.1	1	0.67			180	14.6
RICHMOND COUNTY	94	81.7	72	62.6	20	17.4	2	1.74	1	13.9	103	11.4
WESTMORELAND COUNTY	228	83.9	192	70.6	30	11.0	6	2.21	2	10.4	193	11.0
ESSEX COUNTY	160	76.7	127	60.9	22	10.5	11	5.27	1	7.9	138	12.3
GLOUCESTER COUNTY	435	67.7	355	55.3	62	9.7	18	2.80			334	9.1
KING AND QUEEN COUNTY	75	66.5	62	55.0	12	10.6	1	0.89	1	16.1	86	12.2
KING WILLIAM COUNTY	225	74.7	189	62.7	26	8.6	10	3.32	2	10.6	160	10.0
MATHEWS COUNTY	84	68.9	71	58.2	10	8.2	3	2.46			112	12.6
MIDDLESEX COUNTY	115	82.0	99	70.6	15	10.7	1	0.71			158	14.6
CRATER DISTRICT	2,630	94.6	1,908	68.7	560	20.2	162	5.83	18	9.4	1,583	10.2
DINWIDDIE COUNTY	295	56.0	258	49.0	30	5.7	7	1.33	5	19.4	251	9.0
GREENSVILLE COUNTY	141	93.6	135	89.6	4	2.7	2	1.33			118	10.0
PRINCE GEORGE COUNTY	439	68.2	344	53.4	65	10.1	30	4.66	3	8.7	243	6.6
SURRY COUNTY	80	72.9	64	58.3	12	10.9	4	3.64	1	15.6	82	12.0
SUSSEX COUNTY	128	84.3	101	66.5	19	12.5	8	5.27	1	9.9	131	10.9
EMPORIA CITY	71	62.4	27	23.7	36	31.7	8	7.04			94	16.4
HOPEWELL CITY	497	110.0	367	81.2	104	23.0	26	5.76	4	10.9	276	12.4
PETERSBURG CITY	979	155.3	612	97.1	290	46.0	77	12.22	4	6.5	388	12.1
CHESAPEAKE DISTRICT	3,691	80.0	2,805	60.8	732	15.9	154	3.34	19	6.8	1,582	6.9
NORFOLK DISTRICT	5,211	94.4	3,773	68.3	1,343	24.3	95	1.72	51	13.5	1,827	7.4
PORTSMOUTH DISTRICT	2,129	106.9	1,534	77.1	495	24.9	100	5.02	15	9.8	980	10.2
VIRGINIA BEACH DISTRICT	8,362	86.9	6,270	65.1	1,925	20.0	167	1.73	38	6.1	2,828	6.3
WESTERN TIDEWATER	2,259	81.8	1,682	60.9	421	15.2	156	5.65	17	10.1	1,397	9.5
ISLE OF WIGHT COUNTY	393	66.2	300	50.5	63	10.6	30	5.05	2	6.7	360	10.2
SOUTHAMPTON COUNTY	172	57.6	141	47.2	20	6.7	11	3.68			187	10.2
FRANKLIN CITY	213	136.3	154	98.5	46	29.4	13	8.32	2	13.0	124	14.5
SUFFOLK CITY	1,481	86.5	1,087	63.5	292	17.1	102	5.96	13	12.0	726	8.5
HAMPTON DISTRICT	2,605	88.6	1,825	62.1	691	23.5	89	3.03	20	11.0	1,139	8.3
PENINSULA DISTRICT	5,741	80.9	4,345	61.2	1,207	17.0	189	2.66	44	10.1	2,601	7.6
JAMES CITY COUNTY	738	65.5	691	61.4	31	2.8	16	1.42	1	1.4	595	8.6
YORK COUNTY	686	55.3	568	45.8	96	7.7	22	1.78	3	5.3	352	5.3
NEWPORT NEWS CITY	3,910	96.5	2,905	71.7	888	21.9	117	2.89	39	13.4	1,438	8.0
POQUOSON CITY	117	56.9	90	43.7	23	11.2	4	1.94			116	9.6
WILLIAMSBURG CITY	290	61.4	91	19.3	169	35.8	30	6.35	1	11.0	100	6.6
EASTERN SHORE	652	91.3	514	72.0	82	11.5	56	7.84	5	9.7	601	13.2
ACCOMACK COUNTY	504	95.0	396	74.6	66	12.4	42	7.91	5	12.6	412	12.4
NORTHAMPTON COUNTY	148	80.7	118	64.4	16	8.7	14	7.64			189	15.5
UNKNOWN VA CITY OR COUNTY												

NOTES: The Planning District 15 Ruling Includes Colonial Heights as a part of the Chesterfield Health District, although a part of Planning District 19. Adding the components in the Planning District 15 ruling will thus overstate the District total, with the Planning District 19 total understated. The Three Rivers Health District ruling embraces Planning Districts 17 and 18. These are sorted and spaced Into their parts in the county listing. The Hampton Roads Planning District 23 (not listed separately) was created in 1990 as the aggregate of Planning Districts 20 and 21.

TABLE 3
RESIDENT TOTAL PREGNANCIES, LIVE BIRTHS, INDUCED TERMINATIONS OF PREGNANCY, AND NATURAL FETAL DEATHS, INFANT DEATHS UNDER ONE YEAR OF AGE, AND TOTAL DEATHS, WITH RATES PER 1,000 FEMALES AGES 15-44, LIVE BIRTHS, AND TOTAL POPULATION BY MEDICAL EXAMINER DISTRICTS, PLANNING DISTRICTS, AND CITY OR COUNTY
VIRGINIA, 2012

MEDICAL EXAMINER DISTRICTS AND PLANNING DISTRICTS BY CITY AND COUNTY	RESIDENT TOTAL PREGNANCIES	RATE PER 1,000 FEMALES	TOTAL LIVE BIRTHS	RATE PER 1,000 FEMALES	INDUCED PREGNANCY TERMINATIONS	RATE PER 1,000 FEMALES	NATURAL FETAL DEATHS	RATE PER 1,000 FEMALES	TOTAL INFANT DEATHS	RATE PER 1,000 LIVE BIRTHS	TOTAL DEATHS ALL AGES	RATE PER 1,000 POPULATION
COMMONWEALTH OF VIRGINIA	129,787	77.7	102,811	61.5	21,438	12.8	5,538	3.31	650	6.3	61,101	7.5
WESTERN VIRGINIA DISTRICT	19,760	63.4	16,914	54.2	1,903	6.1	943	3.02	91	5.4	18,029	11.0
PLANNING DISTRICT 1	990	61.0	940	57.9	23	1.4	27	1.66	3	3.2	1,156	12.4
LEE COUNTY	276	66.5	267	64.3	4	1.0	5	1.20	2	7.5	270	10.6
SCOTT COUNTY	203	54.0	194	51.6	4	1.1	5	1.33	1	5.2	307	13.5
WISE COUNTY	444	59.4	419	56.1	11	1.5	14	1.87			522	12.8
NORTON CITY	67	79.4	60	71.1	4	4.7	3	3.55			57	14.0
PLANNING DISTRICT 2	1,195	63.1	1,105	58.3	19	1.0	71	3.75	4	3.6	1,462	13.0
BUCHANAN COUNTY	229	58.7	209	53.6	3	0.8	17	4.36	1	4.8	297	12.4
DICKENSON COUNTY	173	65.5	162	61.3	2	0.8	9	3.41			197	12.6
RUSSELL COUNTY	292	59.3	277	56.2	4	0.8	11	2.23			342	12.0
TAZEWELL COUNTY	501	67.0	457	61.2	10	1.3	34	4.55	3	6.6	626	14.1
PLANNING DISTRICT 3	2,058	62.8	1,864	56.8	95	2.9	99	3.02	14	7.5	2,485	12.9
BLAND COUNTY	67	69.4	55	57.0	5	5.2	7	7.25	1	18.2	86	12.8
CARROLL COUNTY	303	62.9	279	57.9	11	2.3	13	2.70	3	10.8	359	12.0
GRAYSON COUNTY	155	66.7	142	61.1	4	1.7	9	3.87	1	7.0	237	15.6
SMYTH COUNTY	303	54.2	287	51.3	10	1.8	6	1.07			424	13.4
WASHINGTON COUNTY	561	59.3	513	54.3	30	3.2	18	1.90	4	7.8	634	11.5
WYTHE COUNTY	334	66.0	293	57.9	21	4.2	20	3.95	1	3.4	362	12.4
BRISTOL CITY	182	53.8	173	51.1	5	1.5	4	1.18	3	17.3	269	15.2
GALAX CITY	153	128.0	122	102.1	9	7.5	22	18.41	1	8.2	114	16.5
PLANNING DISTRICT 4	2,145	52.0	1,782	43.2	277	6.7	86	2.09	3	1.7	1,526	8.5
FLOYD COUNTY	162	65.2	141	56.8	13	5.2	8	3.22			135	8.8
GILES COUNTY	233	81.2	189	65.8	37	12.9	7	2.44			230	13.6
MONTGOMERY COUNTY	1,158	47.0	961	39.0	150	6.1	47	1.91	3	3.1	573	6.0
PULASKI COUNTY	390	67.7	348	60.4	31	5.4	11	1.91			470	13.5
RADFORD CITY	202	36.9	143	26.1	46	8.4	13	2.37			118	7.1
PLANNING DISTRICT 5	3,819	75.4	3,047	60.2	630	12.4	142	2.80	26	8.5	3,078	11.2
ALLEGHANY COUNTY	134	52.2	126	49.0	8	3.1			1	7.9	225	13.9
BOTETOURT COUNTY	280	54.1	224	43.3	42	8.1	14	2.71	2	8.9	306	9.2
CRAIG COUNTY	39	47.6	36	44.0	3	3.7			1	27.8	61	11.7
ROANOKE COUNTY	1,042	63.1	782	47.4	193	11.7	67	4.06	2	2.6	937	10.1
COVINGTON CITY	104	106.2	84	85.8	17	17.4	3	3.06			72	12.5
ROANOKE CITY	1,842	94.0	1,492	76.2	312	15.9	38	1.94	18	12.1	1,172	12.0
SALEM CITY	378	75.6	303	60.6	55	11.0	20	4.00	2	6.6	305	12.2
PLANNING DISTRICT 6	3,545	59.2	3,001	50.1	353	5.9	191	3.19	14	4.7	2,730	9.4
AUGUSTA COUNTY	697	57.1	602	49.4	65	5.3	30	2.46	2	3.3	661	9.0
BATH COUNTY	49	68.6	40	56.0	7	9.8	2	2.80			61	13.1
HIGHLAND COUNTY	14	53.2	12	45.6	1	3.8	1	3.80			25	11.1
ROCKBRIDGE COUNTY	181	51.7	174	49.7	5	1.4	2	0.57	1	5.7	253	11.3
ROCKINGHAM COUNTY	948	66.8	813	57.3	87	6.1	48	3.38	3	3.7	710	9.2
BUENA VISTA CITY	110	75.5	96	65.9	11	7.6	3	2.06	1	10.4	86	12.8
HARRISONBURG CITY	715	41.7	579	33.8	93	5.4	43	2.51			253	5.0
LEXINGTON CITY	100	66.3	82	54.4	14	9.3	4	2.65			70	10.0
STAUNTON CITY	360	73.3	302	61.5	29	5.9	29	5.90	2	6.6	362	15.1
WAYNESBORO CITY	371	92.3	301	74.9	41	10.2	29	7.22	5	16.6	249	11.8
PLANNING DISTRICT 11	3,279	64.5	2,662	52.4	384	7.6	233	4.58	10	3.8	2,516	9.9
AMHERST COUNTY	406	66.4	320	52.3	56	9.2	30	4.90	1	3.1	341	10.5
APPOMATTOX COUNTY	204	77.2	180	68.1	13	4.9	11	4.16			136	9.0
BEDFORD COUNTY	648	57.2	576	50.8	44	3.9	28	2.47	3	5.2	669	9.6
CAMPBELL COUNTY	569	54.9	480	46.3	46	4.4	43	4.15	3	6.3	500	9.1
BEDFORD CITY	76	68.5	44	39.7	18	16.2	14	12.62	1	22.7	91	15.3
LYNCHBURG CITY	1,376	71.4	1,062	55.1	207	10.7	107	5.56	2	1.9	779	10.1
PLANNING DISTRICT 12	2,729	66.2	2,513	60.9	122	3.0	94	2.28	17	6.8	3,076	12.4
FRANKLIN COUNTY	606	64.5	533	56.8	54	5.8	19	2.02	6	11.3	554	9.8
HENRY COUNTY	525	61.0	483	56.2	20	2.3	22	2.56	5	10.4	691	13.0
PATRICK COUNTY	163	57.5	156	55.1	4	1.4	3	1.06	2	12.8	245	13.3
PITTSYLVANIA COUNTY	573	56.5	540	53.3	19	1.9	14	1.38			701	11.2
DANVILLE CITY	629	80.4	601	76.8	13	1.7	15	1.92	4	6.7	639	14.9
MARTINSVILLE CITY	233	95.0	200	81.6	12	4.9	21	8.56			246	17.9
NORTHERN VIRGINIA DISTRICT	47,337	80.8	38,755	66.2	6,717	11.5	1,865	3.18	176	4.5	12,945	4.7
PLANNING DISTRICT 7	2,953	71.5	2,638	63.9	203	4.9	112	2.71	18	6.8	2,124	9.4
CLARKE COUNTY	150	66.9	140	62.4	8	3.6	2	0.89	2	14.3	137	9.6
FREDERICK COUNTY	982	65.1	921	61.0	35	2.3	26	1.72	4	4.3	617	7.7
PAGE COUNTY	269	64.6	232	55.7	20	4.8	17	4.08	4	17.2	282	11.8
SHENANDOAH COUNTY	533	73.4	482	66.3	29	4.0	22	3.03	2	4.1	447	10.5
WARREN COUNTY	549	78.5	460	65.8	59	8.4	30	4.29	5	10.9	355	9.3
WINCHESTER CITY	470	84.9	403	72.8	52	9.4	15	2.71	1	2.5	286	10.6
PLANNING DISTRICT 8	42,038	81.7	34,242	66.5	6,181	12.0	1,615	3.14	144	4.2	9,434	4.0
ARLINGTON COUNTY	3,850	64.0	3,193	53.0	484	8.0	173	2.87	12	3.8	911	4.1
FAIRFAX COUNTY	17,678	76.7	15,017	65.2	2,016	8.7	645	2.80	73	4.9	4,740	4.2
LOUDOUN COUNTY	5,808	80.4	4,902	67.9	579	8.0	327	4.53	19	3.9	1,075	3.2
PRINCE WILLIAM COUNTY	8,149	86.8	6,873	73.2	1,062	11.3	214	2.28	29	4.2	1,565	3.6
ALEXANDRIA CITY	3,883	102.9	2,763	73.2	968	25.7	152	4.03	5	1.8	686	4.7
FAIRFAX CITY	784	166.5	544	115.5	232	49.3	8	1.70	1	1.8	163	6.9
FALLS CHURCH CITY	461	174.6	175	66.3	275	104.2	11	4.17	1	5.7	57	4.3
MANASSAS CITY	1,338	149.8	755	84.5	506	56.7	77	8.62	2	2.6	196	4.8
MANASSAS PARK CITY	87	23.3	20	5.4	59	15.8	8	2.14	2	100.0	41	2.6
PLANNING DISTRICT 9	2,346	79.0	1,875	63.1	333	11.2	138	4.64	14	7.5	1,387	8.2
CULPEPER COUNTY	796	90.4	654	74.3	109	12.4	33	3.75	5	7.6	377	7.9
FAUQUIER COUNTY	844	71.5	675	57.2	106	9.0	63	5.33	4	5.9	469	7.0
MADISON COUNTY	146	67.6	121	56.0	23	10.6	2	0.93			127	9.6
ORANGE COUNTY	479	82.0	369	63.1	83	14.2	27	4.62	5	13.6	330	9.6
RAPPAHANNOCK COUNTY	81	74.1	56	51.2	12	11.0	13	11.89			84	11.3

[continued]

TABLE 3
RESIDENT TOTAL PREGNANCIES, LIVE BIRTHS, INDUCED TERMINATIONS OF PREGNANCY, AND NATURAL FETAL DEATHS, INFANT DEATHS UNDER ONE YEAR OF AGE, AND TOTAL DEATHS, WITH RATES PER 1,000 FEMALES AGES 15-44, LIVE BIRTHS, AND TOTAL POPULATION BY MEDICAL EXAMINER DISTRICTS, PLANNING DISTRICTS, AND CITY OR COUNTY
VIRGINIA, 2012

MEDICAL EXAMINER DISTRICTS AND PLANNING DISTRICTS BY CITY AND COUNTY	RESIDENT TOTAL PREGNANCIES	RATE PER 1,000 FEMALES	TOTAL LIVE BIRTHS	RATE PER 1,000 FEMALES	INDUCED PREGNANCY TERMINATIONS	RATE PER 1,000 FEMALES	NATURAL FETAL DEATHS	RATE PER 1,000 FEMALES	TOTAL INFANT DEATHS	RATE PER 1,000 LIVE BIRTHS	TOTAL DEATHS ALL AGES	RATE PER 1,000 POPULATION
COMMONWEALTH OF VIRGINIA	129,787	77.7	102,811	61.5	21,438	12.8	5,538	3.31	650	6.3	61,101	7.5
CENTRAL VIRGINIA DISTRICT	33,068	75.7	25,176	57.7	6,122	14.0	1,770	4.05	176	7.0	17,867	8.2
PLANNING DISTRICT 10	3,358	66.5	2,641	52.3	543	10.7	174	3.44	12	4.5	1,774	7.4
ALBEMARLE COUNTY	1,246	59.7	1,053	50.4	128	6.1	65	3.11	1	0.9	734	7.2
FLUVANNA COUNTY	311	58.1	258	48.2	34	6.3	19	3.55	1	3.9	188	7.2
GREENE COUNTY	277	82.0	236	69.9	22	6.5	19	5.62			153	8.2
LOUISA COUNTY	464	80.9	382	66.6	66	11.5	16	2.79	1	2.6	259	7.7
NELSON COUNTY	162	75.1	137	63.5	15	7.0	10	4.63	4	29.2	185	12.5
CHARLOTTESVILLE CITY	898	69.0	575	44.2	278	21.4	45	3.46	5	8.7	255	5.8
PLANNING DISTRICT 13	929	69.5	793	59.3	108	8.1	28	2.10	6	7.6	1,029	12.2
BRUNSWICK COUNTY	227	83.2	159	58.3	58	21.3	10	3.66	1	6.3	169	9.9
HALIFAX COUNTY	359	62.2	341	59.1	13	2.3	5	0.87	2	5.9	433	12.1
MECKLENBURG COUNTY	343	70.6	293	60.3	37	7.6	13	2.67	3	10.2	427	13.4
PLANNING DISTRICT 14	1,314	72.4	1,069	58.9	162	8.9	83	4.57	13	12.2	1,085	10.5
AMELIA COUNTY	180	83.1	146	67.4	20	9.2	14	6.46	1	6.8	148	11.6
BUCKINGHAM COUNTY	200	76.5	177	67.7	18	6.9	5	1.91	1	5.6	144	8.4
CHARLOTTE COUNTY	168	83.3	143	70.9	15	7.4	10	4.96	2	14.0	155	12.5
CUMBERLAND COUNTY	106	60.7	94	53.8	6	3.4	6	3.43	1	10.6	89	9.0
LUNENBURG COUNTY	149	80.1	118	63.4	18	9.7	13	6.99	2	16.9	150	11.9
NOTTOWAY COUNTY	234	98.9	187	79.0	32	13.5	15	6.34	3	16.0	198	12.5
PRINCE EDWARD COUNTY	277	51.5	204	37.9	53	9.9	20	3.72	3	14.7	201	8.6
PLANNING DISTRICT 15	16,461	76.7	12,087	56.3	3,449	16.1	925	4.31	92	7.6	7,839	7.6
CHARLES CITY COUNTY	70	63.4	53	48.0	12	10.9	5	4.53	1	18.9	78	10.9
CHESTERFIELD COUNTY	4,491	67.9	3,665	55.4	528	8.0	298	4.51	24	6.5	2,100	6.5
GOOCHLAND COUNTY	215	65.0	165	49.8	42	12.7	8	2.42			174	8.2
HANOVER COUNTY	1,062	59.0	861	47.8	169	9.4	32	1.78	2	2.3	858	8.5
HENRICO COUNTY	4,773	72.5	3,969	60.3	477	7.2	327	4.96	31	7.8	2,458	7.8
NEW KENT COUNTY	242	73.2	190	57.5	44	13.3	8	2.42	1	5.3	132	6.9
POWHATAN COUNTY	302	68.3	245	55.4	41	9.3	16	3.62	2	8.2	190	6.8
RICHMOND CITY	5,306	101.2	2,939	56.0	2,136	40.7	231	4.41	31	10.5	1,849	8.8
PLANNING DISTRICT 16	5,340	75.1	4,295	60.4	778	10.9	267	3.76	26	6.1	1,979	5.8
CAROLINE COUNTY	474	87.1	389	71.5	60	11.0	25	4.60	3	7.7	250	8.6
KING GEORGE COUNTY	391	82.0	325	68.1	52	10.9	14	2.94			154	6.3
SPOTSYLVANIA COUNTY	1,664	65.6	1,494	58.9	120	4.7	50	1.97	11	7.4	788	6.3
STAFFORD COUNTY	1,999	72.0	1,662	59.9	212	7.6	125	4.50	9	5.4	628	4.7
FREDERICKSBURG CITY	812	104.8	425	54.9	334	43.1	53	6.84	3	7.1	159	5.8
PLANNING DISTRICT 17	536	79.6	444	65.9	80	11.9	12	1.78	3	6.8	682	13.6
LANCASTER COUNTY	102	74.0	84	61.0	15	10.9	3	2.18			206	18.3
NORTHUMBERLAND COUNTY	112	75.4	96	64.6	15	10.1	1	0.67			180	14.6
RICHMOND COUNTY	94	81.7	72	62.6	20	17.4	2	1.74	1	13.9	103	11.4
WESTMORELAND COUNTY	228	83.9	192	70.6	30	11.0	6	2.21	2	10.4	193	11.0
PLANNING DISTRICT 18	1,094	71.6	903	59.1	147	9.6	44	2.88	4	4.4	988	10.9
ESSEX COUNTY	160	76.7	127	60.9	22	10.5	11	5.27	1	7.9	138	12.3
GLOUCESTER COUNTY	435	67.7	355	55.3	62	9.7	18	2.80			334	9.1
KING AND QUEEN COUNTY	75	66.5	62	55.0	12	10.6	1	0.89	1	16.1	86	12.2
KING WILLIAM COUNTY	225	74.7	189	62.7	26	8.6	10	3.32	2	10.6	160	10.0
MATHEWS COUNTY	84	68.9	71	58.2	10	8.2	3	2.46			112	12.6
MIDDLESEX COUNTY	115	82.0	99	70.6	15	10.7	1	0.71			158	14.6
PLANNING DISTRICT 19	3,008	97.0	2,162	69.7	655	21.1	191	6.16	18	8.3	1,796	10.4
DINWIDDIE COUNTY	295	56.0	258	49.0	30	5.7	7	1.33	5	19.4	251	9.0
GREENSVILLE COUNTY	141	93.6	135	89.6	4	2.7	2	1.33			118	10.0
PRINCE GEORGE COUNTY	439	68.2	344	53.4	65	10.1	30	4.66	3	8.7	243	6.6
SURRY COUNTY	80	72.9	64	58.3	12	10.9	4	3.64	1	15.6	82	12.0
SUSSEX COUNTY	128	84.3	101	66.5	19	12.5	8	5.27	1	9.9	131	10.9
COLONIAL HEIGHTS CITY	378	117.1	254	78.7	95	29.4	29	8.98			213	12.2
EMPORIA CITY	71	62.4	27	23.7	36	31.7	8	7.04			94	16.4
HOPEWELL CITY	497	110.0	367	81.2	104	23.0	26	5.76	4	10.9	276	12.4
PETERSBURG CITY	979	155.3	612	97.1	290	46.0	77	12.22	4	6.5	388	12.1
PLANNING DISTRICT 21 (WEST)	1,028	64.3	782	48.9	200	12.5	46	2.88	2	2.6	695	8.3
JAMES CITY COUNTY	738	65.5	691	61.4	31	2.8	16	1.42	1	1.4	595	8.6
WILLIAMSBURG CITY	290	61.4	91	19.3	169	35.8	30	6.35	1	11.0	100	6.6
TIDEWATER VIRGINIA DISTRICT	29,622	88.0	21,966	65.2	6,696	19.9	960	2.85	207	9.4	12,260	7.6
PLANNING DISTRICT 20	21,652	88.3	16,064	65.5	4,916	20.1	672	2.74	140	8.7	8,614	7.4
ISLE OF WIGHT COUNTY	393	66.2	300	50.5	63	10.6	30	5.05	2	6.7	360	10.2
SOUTHAMPTON COUNTY	172	57.6	141	47.2	20	6.7	11	3.68			187	10.2
CHESAPEAKE CITY	3,691	80.0	2,805	60.8	732	15.9	154	3.34	19	6.8	1,582	6.9
FRANKLIN CITY	213	136.3	154	98.5	46	29.4	13	8.32	2	13.0	124	14.5
NORFOLK CITY	5,211	94.4	3,773	68.3	1,343	24.3	95	1.72	51	13.5	1,827	7.4
PORTSMOUTH CITY	2,129	106.9	1,534	77.1	495	24.9	100	5.02	15	9.8	980	10.2
SUFFOLK CITY	1,481	86.5	1,087	63.5	292	17.1	102	5.96	13	12.0	726	8.5
VIRGINIA BEACH CITY	8,362	86.9	6,270	65.1	1,925	20.0	167	1.73	38	6.1	2,828	6.3
PLANNING DISTRICT 21 (EAST)	7,318	86.7	5,388	63.8	1,698	20.1	232	2.75	62	11.5	3,045	7.7
YORK COUNTY	686	55.3	568	45.8	96	7.7	22	1.78	3	5.3	352	5.3
HAMPTON CITY	2,605	88.6	1,825	62.1	691	23.5	89	3.03	20	11.0	1,139	8.3
NEWPORT NEWS CITY	3,910	96.5	2,905	71.7	888	21.9	117	2.89	39	13.4	1,438	8.0
POQUOSON CITY	117	56.9	90	43.7	23	11.2	4	1.94			116	9.6
PLANNING DISTRICT 22	652	91.3	514	72.0	82	11.5	56	7.84	5	9.7	601	13.2
ACCOMACK COUNTY	504	95.0	396	74.6	66	12.4	42	7.91	5	12.6	412	12.4
NORTHAMPTON COUNTY	148	80.7	118	64.4	16	8.7	14	7.64			189	15.5
UNKNOWN VA CITY OR COUNTY												

NOTE: PLANNING DISTRICT 21 IS DIVIDED BETWEEN THE CENTRAL VIRGINIA AND THE TIDEWATER VIRGINIA MEDICAL EXAMINER DISTRICTS.

CHAPTER II

RESIDENT TOTAL PREGNANCIES

Highlights

- In 2012, there were a total of 129,787 pregnancies comprised of 102,811 live births, 5,538 natural fetal deaths and 21,438 induced terminations of pregnancy.
- 12.1 percent of the total pregnancies in 2012 were to Hispanic women.
- 42.4 percent of the total pregnancies in 2012 were non-marital.
- For 2012, 6.7 percent of the total pregnancies were to women ages 10-19, 89.5 percent to women ages 20-39 and 3.7 percent to women ages 40 and over. Mothers of unknown age were 0.1 percent.

NOTES:

- **Total Pregnancies** - Total pregnancies is the sum of live births, induced terminations of pregnancy, and natural fetal deaths.
- **Non-Marital Births** - Non-Marital Births are those which occurred to women who were not married to the fathers of the children at any time during the preceding 10 months.
- **Non-Marital Natural Fetal Deaths/Induced Terminations** - Non-Marital Natural Fetal Deaths/Induced Terminations are those which occurred to women who were not married to the fathers at the time of the event.

TOTAL PREGNANCY RATES PER 1,000 FEMALES AGES 15-44 BY EQUAL COUNT HEALTH DISTRICT GROUPS VIRGINIA, 2012

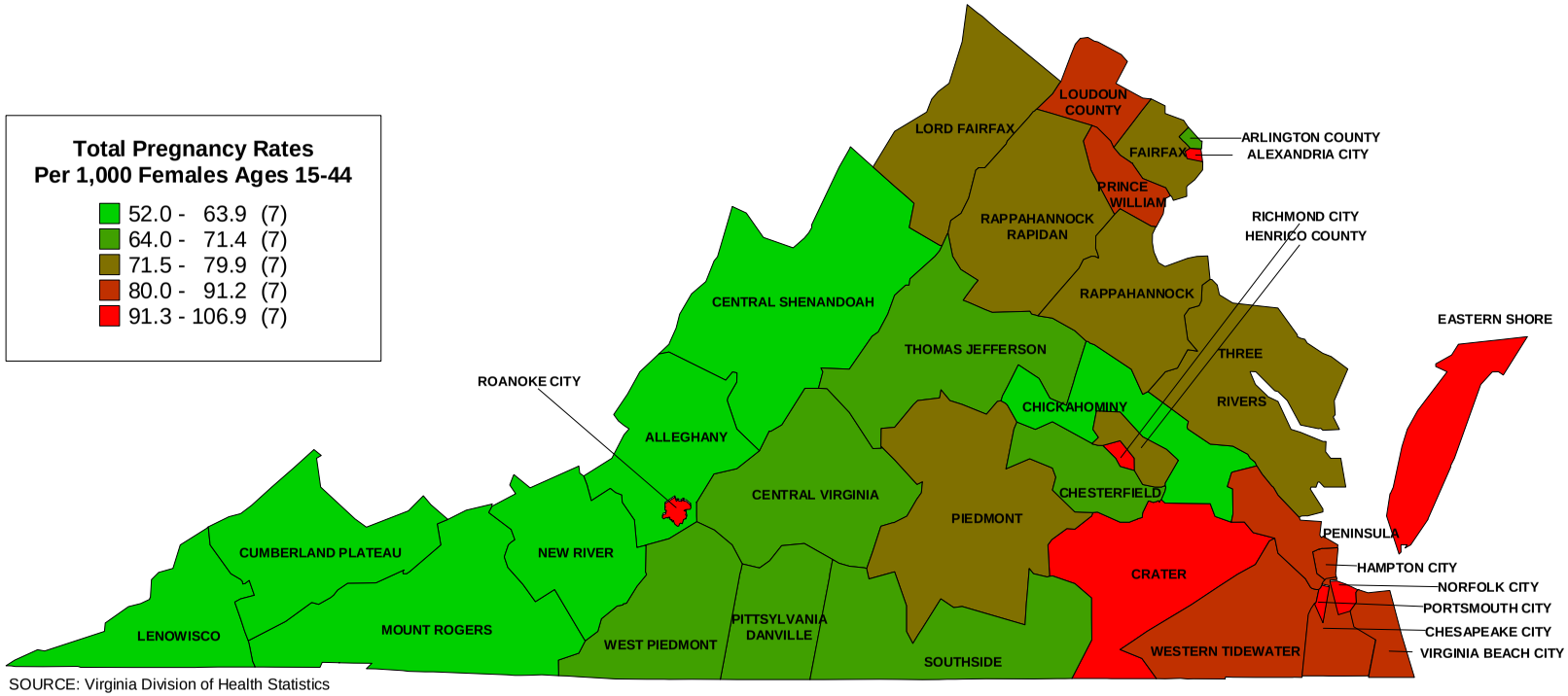

SOURCE: Virginia Division of Health Statistics

PERCENTS NON-MARITAL PREGNANCIES OF TOTAL PREGNANCIES BY EQUAL COUNT HEALTH DISTRICT GROUPS VIRGINIA, 2012

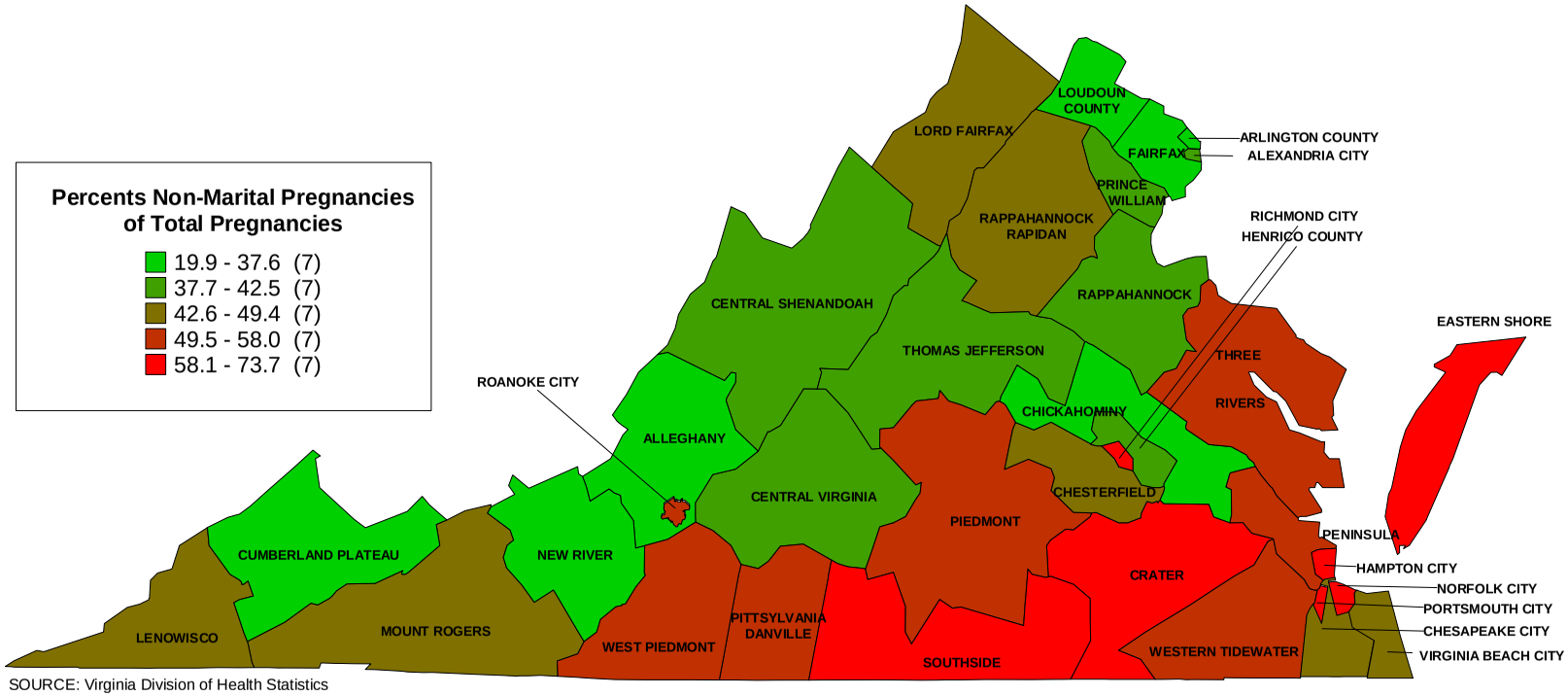

SOURCE: Virginia Division of Health Statistics

TABLE 1
RESIDENT TOTAL PREGNANCIES WITH RATES PER 1,000 FEMALES AGES 15-44 BY RACE AND TOTAL NON-MARITAL PREGNANCIES WITH PERCENTS NON-MARITAL OF TOTAL BY PLANNING DISTRICT AND CITY OR COUNTY
VIRGINIA, 2012

PLANNING DISTRICT AND CITY / COUNTY	RESIDENT TOTAL PREGNANCIES								RESIDENT NON-MARITAL PREGNANCIES							
	NUMBER OF PREGNANCIES				RATES PER 1,000 AGES 15-44				NUMBER OF NON-MARITAL PREGNANCIES				PERCENTS NON-MARITAL			
	TOTAL	WHITE	BLACK	OTHER	TOTAL	WHITE	BLACK	OTHER	TOTAL	WHITE	BLACK	OTHER	TOTAL	WHITE	BLACK	OTHER
COMMONWEALTH OF VIRGINIA	129,787	81,227	32,215	16,345	77.7	70.3	87.1	112.7	55,038	26,768	23,361	4,909	42.4	33.0	72.5	30.0
PLANNING DISTRICT 1	990	968	20	2	61.0	61.2	66.9	19.0	422	407	15		42.6	42.0	75.0	
LEE COUNTY	276	273	2	1	66.5	66.6	66.7	47.6	107	106	1		38.8	38.8	50.0	
SCOTT COUNTY	203	200	3		54.0	53.8	142.9		78	76	2		38.4	38.0	66.7	
WISE COUNTY	444	434	9	1	59.4	59.9	48.4	22.7	197	189	8		44.4	43.5	88.9	
NORTON CITY	67	61	6		79.4	80.1	96.8		40	36	4		59.7	59.0	66.7	
PLANNING DISTRICT 2	1,195	1,170	12	13	63.1	63.1	45.5	92.2	426	413	9	4	35.6	35.3	75.0	30.8
BUCHANAN COUNTY	229	228		1	58.7	59.3		41.7	80	79		1	34.9	34.6		100.0
DICKENSON COUNTY	173	172		1	65.5	66.0		50.0	56	55		1	32.4	32.0		100.0
RUSSELL COUNTY	292	289		3	59.3	59.3		142.9	96	96			32.9	33.2		
TAZEWELL COUNTY	501	481	12	8	67.0	66.7	65.9	105.3	194	183	9	2	38.7	38.0	75.0	25.0
PLANNING DISTRICT 3	2,058	1,929	60	69	62.8	61.1	66.2	232.3	897	823	44	30	43.6	42.7	73.3	43.5
BLAND COUNTY	67	65	2		69.4	68.3	200.0		26	25	1		38.8	38.5	50.0	
CARROLL COUNTY	303	294	3	6	62.9	62.0	65.2	187.5	119	113	3	3	39.3	38.4	100.0	50.0
GRAYSON COUNTY	155	145	2	8	66.7	64.3	35.1	800.0	67	63	2	2	43.2	43.4	100.0	25.0
SMYTH COUNTY	303	287	7	9	54.2	53.7	34.1	219.5	134	126	4	4	44.2	43.9	57.1	44.4
WASHINGTON COUNTY	561	531	18	12	59.3	57.5	139.5	131.9	214	196	15	3	38.1	36.9	83.3	25.0
WYTHE COUNTY	334	317	12	5	66.0	65.3	78.4	98.0	159	149	7	3	47.6	47.0	58.3	60.0
BRISTOL CITY	182	168	10	4	53.8	54.1	43.7	81.6	100	91	8	1	54.9	54.2	80.0	25.0
GALAX CITY	153	122	6	25	128.0	111.2	76.9	1250.0	78	60	4	14	51.0	49.2	66.7	56.0
PLANNING DISTRICT 4	2,145	1,935	82	128	52.0	52.3	39.9	59.1	756	674	58	24	35.2	34.8	70.7	18.8
FLOYD COUNTY	162	161		1	65.2	66.9		66.7	57	56		1	35.2	34.8		100.0
GILES COUNTY	233	222	9	2	81.2	79.3	187.5	80.0	98	87	9	2	42.1	39.2	100.0	100.0
MONTGOMERY COUNTY	1,158	1,013	32	113	47.0	46.9	28.3	59.3	331	295	20	16	28.6	29.1	62.5	14.2
PULASKI COUNTY	390	366	20	4	67.7	68.1	60.6	71.4	166	154	12		42.6	42.1	60.0	
RADFORD CITY	202	173	21	8	36.9	35.8	43.5	49.4	104	82	17	5	51.5	47.4	81.0	62.5
PLANNING DISTRICT 5	3,819	2,873	768	178	75.4	70.5	94.2	104.3	1,680	1,099	536	45	44.0	38.3	69.8	25.3
ALLEGHANY COUNTY	134	129	3	2	52.2	53.1	24.4	125.0	60	56	3	1	44.8	43.4	100.0	50.0
BOTETOURT COUNTY	280	265	10	5	54.1	53.7	61.7	61.7	81	71	9	1	28.9	26.8	90.0	20.0
CRAIG COUNTY	39	39			47.6	48.1			14	14			35.9	35.9		
ROANOKE COUNTY	1,042	861	117	64	63.1	58.9	105.3	83.2	303	245	45	13	29.1	28.5	38.5	20.3
COVINGTON CITY	104	88	15	1	106.2	105.5	110.3	111.1	42	32	10		40.4	36.4	66.7	
ROANOKE CITY	1,842	1,161	590	91	94.0	91.2	95.3	135.6	1,034	559	448	27	56.1	48.1	75.9	29.7
SALEM CITY	378	330	33	15	75.6	74.7	77.5	96.2	146	122	21	3	38.6	37.0	63.6	20.0
PLANNING DISTRICT 6	3,545	3,137	217	191	59.2	57.5	58.9	111.8	1,486	1,237	156	93	41.9	39.4	71.9	48.7
AUGUSTA COUNTY	697	656	23	18	57.1	56.4	55.8	110.4	268	245	16	7	38.5	37.3	69.6	38.9
BATH COUNTY	49	47	2		68.6	69.4	62.5		29	29			59.2	61.7		
HIGHLAND COUNTY	14	14			53.2	54.1			1	1			7.1	7.1		
ROCKBRIDGE COUNTY	181	172	5	4	51.7	51.8	43.9	60.6	71	69	1	1	39.2	40.1	20.0	25.0
ROCKINGHAM COUNTY	948	891	28	29	66.8	65.4	83.3	127.8	330	300	19	11	34.8	33.7	67.9	37.9
BUENA VISTA CITY	110	104	3	3	75.5	77.0	45.5	75.0	51	47	3	1	46.4	45.2	100.0	33.3
HARRISONBURG CITY	715	544	57	114	41.7	36.4	45.7	121.9	326	224	35	67	45.6	41.2	61.4	58.8
LEXINGTON CITY	100	92	5	3	66.3	70.3	33.1	61.2	38	34	4		38.0	37.0	80.0	
STAUNTON CITY	360	300	49	11	73.3	74.4	65.7	80.9	192	146	42	4	53.3	48.7	85.7	36.4
WAYNESBORO CITY	371	317	45	9	92.3	94.5	78.0	104.7	180	142	36	2	48.5	44.8	80.0	22.2
PLANNING DISTRICT 7	2,953	2,673	139	141	71.5	70.2	63.7	136.6	1,307	1,150	97	60	44.3	43.0	69.8	42.6
CLARKE COUNTY	150	141	6	3	66.9	67.9	51.7	62.5	55	51	4		36.7	36.2	66.7	
FREDERICK COUNTY	982	886	41	55	65.1	63.7	52.7	137.2	379	328	28	23	38.6	37.0	68.3	41.8
PAGE COUNTY	269	261	5	3	64.6	64.6	60.2	76.9	148	141	5	2	55.0	54.0	100.0	66.7
SHENANDOAH COUNTY	533	500	19	14	73.4	71.7	106.1	123.9	228	211	13	4	42.8	42.2	68.4	28.6
WARREN COUNTY	549	503	30	16	78.5	77.9	82.6	92.0	248	220	21	7	45.2	43.7	70.0	43.8
WINCHESTER CITY	470	382	38	50	84.9	82.8	57.3	194.6	249	199	26	24	53.0	52.1	68.4	48.0
PLANNING DISTRICT 8	42,038	26,152	5,917	9,969	81.7	75.1	81.5	106.3	12,118	6,571	3,163	2,384	28.8	25.1	53.5	23.9
ARLINGTON COUNTY	3,850	2,791	317	742	64.0	59.8	60.4	89.4	851	525	159	167	22.1	18.8	50.2	22.5
FAIRFAX COUNTY	17,678	10,430	1,946	5,302	76.7	69.5	72.8	98.6	4,589	2,414	898	1,277	26.0	23.1	46.1	24.1
LOUDOUN COUNTY	5,808	3,892	421	1,495	80.4	76.0	67.1	101.4	1,156	765	180	211	19.9	19.7	42.8	14.1
PRINCE WILLIAM COUNTY	8,149	5,010	1,854	1,285	86.8	82.8	81.3	121.4	2,879	1,508	1,034	337	35.3	30.1	55.8	26.2
ALEXANDRIA CITY	3,883	2,248	1,007	628	102.9	89.8	112.7	166.6	1,465	577	657	231	37.7	25.7	65.2	36.8
FAIRFAX CITY	784	454	68	262	166.5	134.4	196.0	266.3	233	136	39	58	29.7	30.0	57.4	22.1
FALLS CHURCH CITY	461	308	44	109	174.6	149.3	239.1	277.4	188	114	33	41	40.8	37.0	75.0	37.6
MANASSAS CITY	1,338	958	247	133	149.8	142.7	165.1	185.0	706	497	155	54	52.8	51.9	62.8	40.6
MANASSAS PARK CITY	87	61	13	13	23.3	22.9	21.2	28.5	51	35	8	8	58.6	57.4	61.5	61.5
PLANNING DISTRICT 9	2,346	1,937	280	129	79.0	76.6	77.9	155.0	1,007	736	211	60	42.9	38.0	75.4	46.5
CULPEPER COUNTY	796	621	125	50	90.4	87.2	90.4	166.7	378	251	105	22	47.5	40.4	84.0	44.0
FAUQUIER COUNTY	844	724	70	50	71.5	69.7	65.9	138.9	316	249	45	22	37.4	34.4	64.3	44.0
MADISON COUNTY	146	127	16	3	67.6	66.5	72.1	100.0	67	49	15	3	45.9	38.6	93.8	100.0
ORANGE COUNTY	479	389	66	24	82.0	80.3	75.4	189.0	215	160	43	12	44.9	41.1	65.2	50.0
RAPPAHANNOCK COUNTY	81	76	3	2	74.1	74.1	56.6	133.3	31	27	3	1	38.3	35.5	100.0	50.0
PLANNING DISTRICT 10	3,358	2,535	562	261	66.5	64.0	74.7	76.7	1,372	871	437	64	40.9	34.4	77.8	24.5
ALBEMARLE COUNTY	1,246	936	169	141	59.7	56.6	66.6	77.5	400	254	117	29	32.1	27.1	69.2	20.6
FLUVANNA COUNTY	311	257	45	9	58.1	62.1	39.2	132.4	121	87	32	2	38.9	33.9	71.1	22.2
GREENE COUNTY	277	240	28	9	82.0	79.0	108.1	111.1	107	88	16	3	38.6	36.7	57.1	33.3
LOUISA COUNTY	464	377	70	17	80.9	81.7	66.2	261.5	226	160	57	9	48.7	42.4	81.4	52.9
NELSON COUNTY	162	132	28	2	75.1	72.8	88.9	69.0	74	49	23	2	45.7	37.1	82.1	100.0
CHARLOTTESVILLE CITY	898	593	222	83	69.0	62.7	100.5	61.8	444	233	192	19	49.4	39.3	86.5	22.9
PLANNING DISTRICT 11	3,279	2,424	748	107	64.5	61.2	75.9	76.9	1,373	793	557	23	41.9	32.7	74.5	21.5
AMHERST COUNTY	406	316	83	7	66.4	65.2	72.2	57.4	205	138	63	4	50.5	43.7	75.9	57.1
APPOMATTOX COUNTY	204	154	49	1	77.2	75.9	82.4	52.6	89	49	39	1	43.6	31.8	79.6	100.0
BEDFORD COUNTY	648	582	47	19	57.2	56.1	65.9	77.2	222	180	37	5	34.3	30.9	78.7	26.3
CAMPBELL COUNTY	569	483	79	7	54.9	56.4	49.3	35.5	210	149	60	1	36.9	30.8	75.9	14.3
BEDFORD CITY	76	61	15		68.5	75.4	52.6		40	29	11		52.6	47.5	73.3	
LYNCHBURG CITY	1,376	828	475	73	71.4	63.9	86.3	92.2	607	248	347	12	44.1	30.0	73.1	16.4

[continued]

TABLE 1
RESIDENT TOTAL PREGNANCIES WITH RATES PER 1,000 FEMALES AGES 15-44 BY RACE AND TOTAL NON-MARITAL PREGNANCIES WITH PERCENTS NON-MARITAL OF TOTAL BY PLANNING DISTRICT AND CITY OR COUNTY
VIRGINIA, 2012

PLANNING DISTRICT AND CITY / COUNTY	RESIDENT TOTAL PREGNANCIES								RESIDENT NON-MARITAL PREGNANCIES							
	NUMBER OF PREGNANCIES				RATES PER 1,000 AGES 15-44				NUMBER OF NON-MARITAL PREGNANCIES				PERCENTS NON-MARITAL			
	TOTAL	WHITE	BLACK	OTHER	TOTAL	WHITE	BLACK	OTHER	TOTAL	WHITE	BLACK	OTHER	TOTAL	WHITE	BLACK	OTHER
COMMONWEALTH OF VIRGINIA	129,787	81,227	32,215	16,345	77.7	70.3	87.1	112.7	55,038	26,768	23,361	4,909	42.4	33.0	72.5	30.0
PLANNING DISTRICT 12	2,729	1,850	780	99	66.2	63.2	68.3	180.3	1,421	757	624	40	52.1	40.9	80.0	40.4
FRANKLIN COUNTY	606	542	57	7	64.5	65.0	61.5	54.7	270	223	44	3	44.6	41.1	77.2	42.9
HENRY COUNTY	525	394	107	24	61.0	61.1	52.5	220.2	263	172	82	9	50.1	43.7	76.6	37.5
PATRICK COUNTY	163	155	5	3	57.5	59.4	25.6	107.1	60	55	4	1	36.8	35.5	80.0	33.3
PITTSYLVANIA COUNTY	573	420	131	22	56.5	54.2	56.9	244.4	263	152	102	9	45.9	36.2	77.9	40.9
DANVILLE CITY	629	237	362	30	80.4	77.8	78.3	196.1	402	105	285	12	63.9	44.3	78.7	40.0
MARTINSVILLE CITY	233	102	118	13	95.0	94.4	88.7	317.1	163	50	107	6	70.0	49.0	90.7	46.2
PLANNING DISTRICT 13	929	483	431	15	69.5	66.4	72.7	89.8	549	187	357	5	59.1	38.7	82.8	33.3
BRUNSWICK COUNTY	227	87	138	2	83.2	83.7	83.2	66.7	155	42	113		68.3	48.3	81.9	
HALIFAX COUNTY	359	210	144	5	62.2	61.6	62.3	96.2	187	70	117		52.1	33.3	81.3	
MECKLENBURG COUNTY	343	186	149	8	70.6	65.9	76.3	94.1	207	75	127	5	60.3	40.3	85.2	62.5
PLANNING DISTRICT 14	1,314	825	463	26	72.4	67.9	80.4	108.3	756	360	380	16	57.5	43.6	82.1	61.5
AMELIA COUNTY	180	145	34	1	83.1	88.5	69.5	26.3	93	66	26	1	51.7	45.5	76.5	100.0
BUCKINGHAM COUNTY	200	132	64	4	76.5	78.1	70.6	210.5	112	50	59	3	56.0	37.9	92.2	75.0
CHARLOTTE COUNTY	168	127	40	1	83.3	92.8	63.0	76.9	70	43	26	1	41.7	33.9	65.0	100.0
CUMBERLAND COUNTY	106	67	37	2	60.7	59.0	62.8	90.9	56	23	33		52.8	34.3	89.2	
LUNENBURG COUNTY	149	81	62	6	80.1	66.0	102.5	206.9	106	51	50	5	71.1	63.0	80.6	83.3
NOTTOWAY COUNTY	234	138	91	5	98.9	98.8	97.5	138.9	147	74	71	2	62.8	53.6	78.0	40.0
PRINCE EDWARD COUNTY	277	135	135	7	51.5	36.6	84.1	84.3	172	53	115	4	62.1	39.3	85.2	57.1
PLANNING DISTRICT 15	16,461	8,752	6,053	1,656	76.7	67.3	84.8	126.6	8,383	2,913	4,804	666	50.9	33.3	79.4	40.2
CHARLES CITY COUNTY	70	35	32	3	63.4	76.6	60.0	26.3	44	18	26		62.9	51.4	81.3	
CHESTERFIELD COUNTY	4,491	2,900	1,145	446	67.9	66.9	58.7	135.6	1,875	879	773	223	41.8	30.3	67.5	50.0
GOOCHLAND COUNTY	215	172	35	8	65.0	65.7	55.8	121.2	77	50	23	4	35.8	29.1	65.7	50.0
HANOVER COUNTY	1,062	887	135	40	59.0	56.5	74.5	80.5	383	269	101	13	36.1	30.3	74.8	32.5
HENRICO COUNTY	4,773	2,558	1,509	706	72.5	70.4	65.2	110.1	1,900	702	1,067	131	39.8	27.4	70.7	18.6
NEW KENT COUNTY	242	214	23	5	73.2	76.2	54.5	66.7	82	63	15	4	33.9	29.4	65.2	80.0
POWHATAN COUNTY	302	275	22	5	68.3	68.4	64.3	87.7	109	88	19	2	36.1	32.0	86.4	40.0
RICHMOND CITY	5,306	1,711	3,152	443	101.2	68.9	125.8	172.6	3,913	844	2,780	289	73.7	49.3	88.2	65.2
PLANNING DISTRICT 16	5,340	3,848	1,088	404	75.1	71.6	76.5	129.2	2,244	1,361	727	156	42.0	35.4	66.8	38.6
CAROLINE COUNTY	474	331	128	15	87.1	87.7	82.9	125.0	240	131	103	6	50.6	39.6	80.5	40.0
KING GEORGE COUNTY	391	301	78	12	82.0	80.5	87.1	90.2	162	101	55	6	41.4	33.6	70.5	50.0
SPOTSYLVANIA COUNTY	1,664	1,232	281	151	65.6	61.5	64.1	157.1	658	424	172	62	39.5	34.4	61.2	41.1
STAFFORD COUNTY	1,999	1,473	363	163	72.0	71.1	65.4	109.7	686	413	223	50	34.3	28.0	61.4	30.7
FREDERICKSBURG CITY	812	511	238	63	104.8	93.3	129.1	147.9	498	292	174	32	61.3	57.1	73.1	50.8
PLANNING DISTRICT 17	536	315	202	19	79.6	72.1	89.3	184.5	323	145	166	12	60.3	46.0	82.2	63.2
LANCASTER COUNTY	102	50	50	2	74.0	62.7	90.4	74.1	68	23	45		66.7	46.0	90.0	
NORTHUMBERLAND COUNTY	112	66	42	4	75.4	71.0	77.2	307.7	68	36	29	3	60.7	54.5	69.0	75.0
RICHMOND COUNTY	94	56	33	5	81.7	65.9	113.8	454.5	57	26	27	4	60.6	46.4	81.8	80.0
WESTMORELAND COUNTY	228	143	77	8	83.9	79.8	88.0	153.8	130	60	65	5	57.0	42.0	84.4	62.5
PLANNING DISTRICT 18	1,094	852	202	40	71.6	69.1	77.2	124.2	527	349	159	19	48.2	41.0	78.7	47.5
ESSEX COUNTY	160	77	78	5	76.7	69.7	85.0	76.9	101	30	67	4	63.1	39.0	85.9	80.0
GLOUCESTER COUNTY	435	394	26	15	67.7	67.7	55.3	117.2	207	179	22	6	47.6	45.4	84.6	40.0
KING AND QUEEN COUNTY	75	48	26	1	66.5	59.9	85.2	47.6	37	17	20		49.3	35.4	76.9	
KING WILLIAM COUNTY	225	182	34	9	74.7	75.5	64.3	121.6	91	62	24	5	40.4	34.1	70.6	55.6
MATHEWS COUNTY	84	69	8	7	68.9	63.5	68.4	437.5	32	26	3	3	38.1	37.7	37.5	42.9
MIDDLESEX COUNTY	115	82	30	3	82.0	74.2	107.5	166.7	59	35	23	1	51.3	42.7	76.7	33.3
PLANNING DISTRICT 19	3,008	1,274	1,572	162	97.0	83.3	104.8	225.9	1,954	586	1,284	84	65.0	46.0	81.7	51.9
DINWIDDIE COUNTY	295	188	97	10	56.0	56.3	52.0	151.5	143	64	73	6	48.5	34.0	75.3	60.0
GREENSVILLE COUNTY	141	41	93	7	93.6	73.6	99.8	411.8	94	16	74	4	66.7	39.0	79.6	57.1
PRINCE GEORGE COUNTY	439	263	140	36	68.2	64.6	66.5	138.5	179	90	82	7	40.8	34.2	58.6	19.4
SURRY COUNTY	80	37	42	1	72.9	65.8	79.8	100.0	46	15	30	1	57.5	40.5	71.4	100.0
SUSSEX COUNTY	128	49	75	4	84.3	73.2	90.0	235.3	84	22	60	2	65.6	44.9	80.0	50.0
COLONIAL HEIGHTS CITY	378	237	118	23	117.1	94.5	206.3	154.4	220	119	93	8	58.2	50.2	78.8	34.8
EMPORIA CITY	71	10	57	4	62.4	32.3	71.1	160.0	63	7	53	3	88.7	70.0	93.0	75.0
HOPEWELL CITY	497	229	239	29	110.0	97.6	114.7	337.2	346	129	200	17	69.6	56.3	83.7	58.6
PETERSBURG CITY	979	220	711	48	155.3	235.5	134.6	551.7	779	124	619	36	79.6	56.4	87.1	75.0
PLANNING DISTRICT 20	21,652	11,171	8,620	1,861	88.3	78.6	97.8	124.9	11,120	3,850	6,530	740	51.4	34.5	75.8	39.8
ISLE OF WIGHT COUNTY	393	259	117	17	66.2	60.8	75.6	129.8	176	79	91	6	44.8	30.5	77.8	35.3
SOUTHAMPTON COUNTY	172	104	62	6	57.6	54.7	58.3	260.9	81	27	50	4	47.1	26.0	80.6	66.7
CHESAPEAKE CITY	3,691	2,072	1,391	228	80.0	72.6	91.0	97.4	1,772	667	1,022	83	48.0	32.2	73.5	36.4
FRANKLIN CITY	213	69	136	8	136.3	136.1	133.1	235.3	141	22	115	4	66.2	31.9	84.6	50.0
NORFOLK CITY	5,211	2,041	2,755	415	94.4	80.3	103.0	135.8	3,158	748	2,209	201	60.6	36.6	80.2	48.4
PORTSMOUTH CITY	2,129	736	1,309	84	106.9	94.9	112.5	160.6	1,350	282	1,034	34	63.4	38.3	79.0	40.5
SUFFOLK CITY	1,481	688	717	76	86.5	82.1	87.5	137.2	753	207	520	26	50.8	30.1	72.5	34.2
VIRGINIA BEACH CITY	8,362	5,202	2,133	1,027	86.9	79.6	94.2	124.6	3,689	1,818	1,489	382	44.1	34.9	69.8	37.2
PLANNING DISTRICT 21	8,346	3,771	3,745	830	83.1	67.8	94.5	160.3	4,520	1,327	2,835	358	54.2	35.2	75.7	43.1
JAMES CITY COUNTY	738	494	140	104	65.5	56.1	71.2	211.0	270	114	102	54	36.6	23.1	72.9	51.9
YORK COUNTY	686	515	102	69	55.3	54.4	53.2	68.8	210	139	58	13	30.6	27.0	56.9	18.8
HAMPTON CITY	2,605	994	1,418	193	88.6	84.7	86.3	156.9	1,514	378	1,060	76	58.1	38.0	74.8	39.4
NEWPORT NEWS CITY	3,910	1,484	2,000	426	96.5	74.4	107.3	217.3	2,295	551	1,544	200	58.7	37.1	77.2	46.9
POQUOSON CITY	117	104	4	9	56.9	53.0	121.2	140.6	39	35	2	2	33.3	33.7	50.0	22.2
WILLIAMSBURG CITY	290	180	81	29	61.4	49.2	126.8	67.9	192	110	69	13	66.2	61.1	85.2	44.8
PLANNING DISTRICT 22	652	353	254	45	91.3	79.2	99.6	330.9	397	159	212	26	60.9	45.0	83.5	57.8
ACCOMACK COUNTY	504	271	193	40	95.0	79.3	108.0	388.3	308	123	162	23	61.1	45.4	83.9	57.5
NORTHAMPTON COUNTY	148	82	61	5	80.7	79.1	79.9	151.5	89	36	50	3	60.1	43.9	82.0	60.0
PLANNING DISTRICT 23	29,998	14,942	12,365	2,691	86.8	75.6	96.8	134.0	15,640	5,177	9,365	1,098	52.1	34.6	75.7	40.8
UNKNOWN VA CITY OR COUNTY																

NOTE: PLANNING DISTRICT 23, THE HAMPTON ROADS PLANNING DISTRICT, IS THE AGGREGATE OF PLANNING DISTRICTS 20 AND 21.

TABLE 2
TOTAL PREGNANCIES BY PLACE OF OCCURRENCE AND PLACE OF RESIDENCE BY RACE WITH RESIDENT PREGNANCY RATES PER 1,000 TOTAL PROJECTED POPULATION BY PLANNING DISTRICT AND CITY OR COUNTY
VIRGINIA, 2012

PLANNING DISTRICT AND CITY / COUNTY	NUMBER OF TOTAL PREGNANCIES BY PLACE OF OCCURRENCE				TOTAL PREGNANCIES BY PLACE OF RESIDENCE							
					NUMBER OF TOTAL PREGNANCIES				RATES PER 1,000 TOTAL POPULATION			
	TOTAL	WHITE	BLACK	OTHER	TOTAL	WHITE	BLACK	OTHER	TOTAL	WHITE	BLACK	OTHER
COMMONWEALTH OF VIRGINIA	130,037	80,394	33,201	16,442	129,787	81,227	32,215	16,345	15.9	13.7	19.2	28.1
PLANNING DISTRICT 1	556	543	10	3	990	968	20	2	10.6	10.9	5.3	3.3
LEE COUNTY	4	4			276	273	2	1	10.8	11.3	1.9	5.4
SCOTT COUNTY	2	2			203	200	3		8.9	8.9	16.1	
WISE COUNTY	258	256	1	1	444	434	9	1	10.9	11.3	4.1	4.3
NORTON CITY	292	281	9	2	67	61	6		16.5	16.6	18.9	
PLANNING DISTRICT 2	478	467	6	5	1,195	1,170	12	13	10.6	10.7	4.5	19.3
BUCHANAN COUNTY	1	1			229	228		1	9.6	9.9		10.6
DICKENSON COUNTY					173	172		1	11.0	11.1		16.9
RUSSELL COUNTY					292	289		3	10.3	10.3		24.0
TAZEWELL COUNTY	477	466	6	5	501	481	12	8	11.3	11.4	7.6	20.3
PLANNING DISTRICT 3	1,503	1,423	26	54	2,058	1,929	60	69	10.7	10.4	11.6	50.1
BLAND COUNTY					67	65	2		9.9	10.1	7.9	
CARROLL COUNTY	2	2			303	294	3	6	10.2	10.0	10.6	34.1
GRAYSON COUNTY	1	1			155	145	2	8	10.2	9.8	5.1	123.1
SMYTH COUNTY	2	2			303	287	7	9	9.6	9.3	9.1	52.9
WASHINGTON COUNTY	780	760	10	10	561	531	18	12	10.2	9.9	20.7	28.3
WYTHE COUNTY	351	337	6	8	334	317	12	5	11.4	11.3	11.9	23.3
BRISTOL CITY	2	2			182	168	10	4	10.3	10.3	9.1	18.4
GALAX CITY	365	319	10	36	153	122	6	25	22.1	19.3	12.1	284.1
PLANNING DISTRICT 4	1,991	1,824	58	109	2,145	1,935	82	128	12.0	11.8	9.6	18.8
FLOYD COUNTY	9	9			162	161		1	10.5	10.8		11.1
GILES COUNTY	2	2			233	222	9	2	13.8	13.4	28.0	20.6
MONTGOMERY COUNTY	1,975	1,808	58	109	1,158	1,013	32	113	12.2	11.9	7.4	19.0
PULASKI COUNTY	3	3			390	366	20	4	11.2	11.3	10.1	13.3
RADFORD CITY	2	2			202	173	21	8	12.1	11.7	13.2	21.4
PLANNING DISTRICT 5	5,674	4,413	1,040	221	3,819	2,873	768	178	13.9	12.5	19.4	26.5
ALLEGHANY COUNTY	8	7	1		134	129	3	2	8.3	8.5	3.4	19.8
BOTETOURT COUNTY	5	5			280	265	10	5	8.4	8.4	8.4	15.2
CRAIG COUNTY					39	39			7.5	7.6		
ROANOKE COUNTY	13	13			1,042	861	117	64	11.2	10.2	21.9	20.2
COVINGTON CITY					104	88	15	1	18.0	17.9	18.5	17.9
ROANOKE CITY	4,684	3,583	941	160	1,842	1,161	590	91	18.9	17.7	20.1	36.7
SALEM CITY	964	805	98	61	378	330	33	15	15.1	14.7	16.9	26.3
PLANNING DISTRICT 6	3,177	2,880	143	154	3,545	3,137	217	191	12.2	11.7	12.6	34.2
AUGUSTA COUNTY	1,244	1,149	78	17	697	656	23	18	9.5	9.4	7.2	26.4
BATH COUNTY					49	47	2		10.5	10.7	8.1	
HIGHLAND COUNTY					14	14			6.2	6.3		
ROCKBRIDGE COUNTY	4	4			181	172	5	4	8.1	8.0	6.8	15.1
ROCKINGHAM COUNTY	1,866	1,667	62	137	948	891	28	29	12.2	11.9	16.2	28.0
BUENA VISTA CITY	3	3			110	104	3	3	16.4	16.8	7.7	24.6
HARRISONBURG CITY	51	49	2		715	544	57	114	14.0	12.3	13.3	44.0
LEXINGTON CITY	5	4	1		100	92	5	3	14.3	15.2	6.9	14.6
STAUNTON CITY	2	2			360	300	49	11	15.0	14.7	15.4	32.2
WAYNESBORO CITY	2	2			371	317	45	9	17.6	17.5	16.5	29.5
PLANNING DISTRICT 7	2,855	2,607	124	124	2,953	2,673	139	141	13.1	12.7	11.7	33.6
CLARKE COUNTY	3	3			150	141	6	3	10.5	10.7	6.9	11.5
FREDERICK COUNTY	9	8	1		982	886	41	55	12.2	11.9	10.1	34.5
PAGE COUNTY					269	261	5	3	11.3	11.3	8.5	17.8
SHENANDOAH COUNTY	5	5			533	500	19	14	12.5	12.2	17.8	29.1
WARREN COUNTY	423	393	25	5	549	503	30	16	14.4	14.2	14.8	22.9
WINCHESTER CITY	2,415	2,198	98	119	470	382	38	50	17.5	16.9	11.4	50.5
PLANNING DISTRICT 8	44,042	26,890	7,021	10,131	42,038	26,152	5,917	9,969	17.9	15.8	19.3	26.3
ARLINGTON COUNTY	5,031	3,398	597	1,036	3,850	2,791	317	742	17.4	16.0	15.2	28.7
FAIRFAX COUNTY	20,120	12,055	2,186	5,879	17,678	10,430	1,946	5,302	15.8	13.4	16.9	23.3
LOUDOUN COUNTY	2,941	2,149	168	624	5,808	3,892	421	1,495	17.2	15.6	14.8	25.5
PRINCE WILLIAM COUNTY	2,109	1,227	543	339	8,149	5,010	1,854	1,285	18.9	17.3	19.1	29.1
ALEXANDRIA CITY	5,327	2,721	1,578	1,028	3,883	2,248	1,007	628	26.5	22.4	29.8	50.8
FAIRFAX CITY	3,074	1,637	908	529	784	454	68	262	33.4	25.5	47.1	62.6
FALLS CHURCH CITY	2,053	1,268	417	368	461	308	44	109	34.8	27.9	60.9	73.7
MANASSAS CITY	3,387	2,435	624	328	1,338	958	247	133	33.0	31.0	37.1	43.6
MANASSAS PARK CITY					87	61	13	13	5.5	5.3	5.2	7.2
PLANNING DISTRICT 9	1,325	1,126	132	67	2,346	1,937	280	129	13.9	13.3	13.5	36.5
CULPEPER COUNTY	428	347	66	15	796	621	125	50	16.6	16.1	15.5	39.6
FAUQUIER COUNTY	887	769	66	52	844	724	70	50	12.7	12.3	11.7	32.2
MADISON COUNTY	3	3			146	127	16	3	11.1	10.9	11.1	24.6
ORANGE COUNTY	3	3			479	389	66	24	14.0	13.5	13.7	46.2
RAPPAHANNOCK COUNTY	4	4			81	76	3	2	10.9	10.9	7.6	27.0
PLANNING DISTRICT 10	4,641	3,499	787	355	3,358	2,535	562	261	14.0	13.0	16.7	25.6
ALBEMARLE COUNTY	2,929	2,365	409	155	1,246	936	169	141	12.2	10.9	15.6	24.3
FLUVANNA COUNTY	1	1			311	257	45	9	12.0	12.0	10.6	33.2
GREENE COUNTY	3	3			277	240	28	9	14.8	14.1	20.0	25.0
LOUISA COUNTY	6	5		1	464	377	70	17	13.9	14.0	11.4	48.6
NELSON COUNTY	5	5			162	132	28	2	10.9	10.5	13.7	12.4
CHARLOTTESVILLE CITY	1,697	1,120	378	199	898	593	222	83	20.4	18.8	24.4	25.4
PLANNING DISTRICT 11	2,832	2,137	600	95	3,279	2,424	748	107	12.8	11.9	16.0	20.7
AMHERST COUNTY					406	316	83	7	12.5	12.4	13.0	13.2
APPOMATTOX COUNTY	2	1	1		204	154	49	1	13.5	13.0	15.5	11.1
BEDFORD COUNTY	5	5			648	582	47	19	9.3	9.1	10.8	17.3
CAMPBELL COUNTY	3	3			569	483	79	7	10.3	10.5	9.6	8.8
BEDFORD CITY					76	61	15		12.7	13.2	11.8	
LYNCHBURG CITY	2,822	2,128	599	95	1,376	828	475	73	17.8	16.1	20.4	28.2

[continued]

TABLE 2
TOTAL PREGNANCIES BY PLACE OF OCCURRENCE AND PLACE OF RESIDENCE BY RACE WITH RESIDENT PREGNANCY RATES PER 1,000 TOTAL PROJECTED POPULATION BY PLANNING DISTRICT AND CITY OR COUNTY
VIRGINIA, 2012

PLANNING DISTRICT AND CITY / COUNTY	NUMBER OF TOTAL PREGNANCIES BY PLACE OF OCCURRENCE				TOTAL PREGNANCIES BY PLACE OF RESIDENCE							
					NUMBER OF TOTAL PREGNANCIES				RATES PER 1,000 TOTAL POPULATION			
	TOTAL	WHITE	BLACK	OTHER	TOTAL	WHITE	BLACK	OTHER	TOTAL	WHITE	BLACK	OTHER
COMMONWEALTH OF VIRGINIA	130,037	80,394	33,201	16,442	129,787	81,227	32,215	16,345	15.9	13.7	19.2	28.1
PLANNING DISTRICT 12	1,380	747	551	82	2,729	1,850	780	99	11.0	10.0	13.0	38.3
FRANKLIN COUNTY	29	25	3	1	606	542	57	7	10.7	10.7	11.5	11.4
HENRY COUNTY	2	1		1	525	394	107	24	9.9	9.7	8.9	47.9
PATRICK COUNTY	2	2			163	155	5	3	8.8	9.0	4.3	21.1
PITTSYLVANIA COUNTY	3	1	2		573	420	131	22	9.1	8.7	9.3	46.6
DANVILLE CITY	845	414	387	44	629	237	362	30	14.6	11.4	16.8	45.0
MARTINSVILLE CITY	499	304	159	36	233	102	118	13	17.0	14.3	18.5	68.1
PLANNING DISTRICT 13	512	283	218	11	929	483	431	15	11.0	9.8	12.5	17.6
BRUNSWICK COUNTY	1		1		227	87	138	2	13.3	12.2	14.2	14.2
HALIFAX COUNTY	443	256	182	5	359	210	144	5	10.0	9.5	10.8	16.8
MECKLENBURG COUNTY	68	27	35	6	343	186	149	8	10.8	9.4	12.9	19.3
PLANNING DISTRICT 14	521	313	200	8	1,314	825	463	26	12.7	12.2	13.2	23.5
AMELIA COUNTY					180	145	34	1	14.1	15.1	11.4	6.1
BUCKINGHAM COUNTY	1	1			200	132	64	4	11.7	12.2	10.4	29.4
CHARLOTTE COUNTY	16	16			168	127	40	1	13.5	14.9	10.5	12.3
CUMBERLAND COUNTY	3	2	1		106	67	37	2	10.8	10.4	11.1	20.6
LUNENBURG COUNTY					149	81	62	6	11.8	10.1	14.0	50.8
NOTTOWAY COUNTY	2	1	1		234	138	91	5	14.8	14.9	14.3	27.5
PRINCE EDWARD COUNTY	499	293	198	8	277	135	135	7	11.9	9.0	17.0	21.1
PLANNING DISTRICT 15	20,431	10,980	7,595	1,856	16,461	8,752	6,053	1,656	16.1	13.1	19.7	32.6
CHARLES CITY COUNTY	1	1			70	35	32	3	9.8	11.5	9.1	5.2
CHESTERFIELD COUNTY	3,860	2,685	949	226	4,491	2,900	1,145	446	13.9	12.5	14.8	30.8
GOOCHLAND COUNTY	4	4			215	172	35	8	10.1	10.1	8.9	23.3
HANOVER COUNTY	1,660	997	618	45	1,062	887	135	40	10.5	10.0	13.4	19.0
HENRICO COUNTY	7,594	4,457	2,486	651	4,773	2,558	1,509	706	15.2	13.3	15.5	28.2
NEW KENT COUNTY	1	1			242	214	23	5	12.6	13.4	8.3	11.5
POWHATAN COUNTY	2	2			302	275	22	5	10.7	11.5	5.7	19.2
RICHMOND CITY	7,309	2,833	3,542	934	5,306	1,711	3,152	443	25.2	18.2	29.0	58.9
PLANNING DISTRICT 16	4,339	3,254	757	328	5,340	3,848	1,088	404	15.7	14.7	16.4	31.2
CAROLINE COUNTY	1	1			474	331	128	15	16.4	16.8	14.6	25.9
KING GEORGE COUNTY	2	2			391	301	78	12	16.0	15.6	16.9	20.4
SPOTSYLVANIA COUNTY	634	493	111	30	1,664	1,232	281	151	13.2	12.3	13.4	34.4
STAFFORD COUNTY	665	489	131	45	1,999	1,473	363	163	14.9	14.3	14.5	26.5
FREDERICKSBURG CITY	3,037	2,269	515	253	812	511	238	63	29.7	26.8	34.3	50.1
PLANNING DISTRICT 17	3	2	1		536	315	202	19	10.7	8.9	14.2	33.7
LANCASTER COUNTY	2	1	1		102	50	50	2	9.1	6.3	15.7	19.4
NORTHUMBERLAND COUNTY					112	66	42	4	9.1	7.3	13.2	42.1
RICHMOND COUNTY					94	56	33	5	10.4	9.1	11.7	52.6
WESTMORELAND COUNTY	1	1			228	143	77	8	13.0	11.7	15.2	29.5
PLANNING DISTRICT 18	15	11	4		1,094	852	202	40	12.0	11.6	12.9	24.8
ESSEX COUNTY	7	3	4		160	77	78	5	14.2	11.7	17.6	21.7
GLOUCESTER COUNTY	5	5			435	394	26	15	11.8	12.0	7.9	23.3
KING AND QUEEN COUNTY					75	48	26	1	10.6	9.8	13.2	6.4
KING WILLIAM COUNTY	2	2			225	182	34	9	14.1	14.5	11.3	22.3
MATHEWS COUNTY					84	69	8	7	9.5	8.7	9.5	84.3
MIDDLESEX COUNTY	1	1			115	82	30	3	10.6	9.4	14.7	30.0
PLANNING DISTRICT 19	1,518	620	854	44	3,008	1,274	1,572	162	17.4	14.1	19.8	46.3
DINWIDDIE COUNTY					295	188	97	10	10.5	10.3	10.4	32.2
GREENSVILLE COUNTY	4	3	1		141	41	93	7	11.9	8.8	13.1	73.7
PRINCE GEORGE COUNTY	3	2	1		439	263	140	36	11.9	11.3	11.2	30.9
SURRY COUNTY	1	1			80	37	42	1	11.7	10.2	13.3	18.2
SUSSEX COUNTY					128	49	75	4	10.7	9.9	10.8	40.8
COLONIAL HEIGHTS CITY					378	237	118	23	21.6	16.3	54.2	31.5
EMPORIA CITY	2	1	1		71	10	57	4	12.4	5.2	15.4	43.0
HOPEWELL CITY	2	1	1		497	229	239	29	22.2	17.6	26.7	70.6
PETERSBURG CITY	1,506	612	850	44	979	220	711	48	30.6	37.7	27.8	88.9
PLANNING DISTRICT 20	24,660	12,457	10,184	2,019	21,652	11,171	8,620	1,861	18.6	15.6	22.3	29.6
ISLE OF WIGHT COUNTY					393	259	117	17	11.1	10.0	13.2	31.1
SOUTHAMPTON COUNTY					172	104	62	6	9.3	9.2	8.9	43.2
CHESAPEAKE CITY	2,770	1,460	1,157	153	3,691	2,072	1,391	228	16.2	14.0	19.6	23.3
FRANKLIN CITY	185	61	119	5	213	69	136	8	25.0	20.1	27.3	70.8
NORFOLK CITY	9,433	4,004	4,696	733	5,211	2,041	2,755	415	21.2	16.5	25.1	33.9
PORTSMOUTH CITY	4,512	2,693	1,399	420	2,129	736	1,309	84	22.1	17.8	24.7	37.8
SUFFOLK CITY	1,439	803	583	53	1,481	688	717	76	17.4	15.1	19.1	34.7
VIRGINIA BEACH CITY	6,321	3,436	2,230	655	8,362	5,202	2,133	1,027	18.7	16.4	22.6	28.9
PLANNING DISTRICT 21	7,130	3,676	2,705	749	8,346	3,771	3,745	830	17.4	13.1	22.0	39.4
JAMES CITY COUNTY	9	8	1		738	494	140	104	10.7	8.7	14.3	46.5
YORK COUNTY*	1,024	698	184	142	686	515	102	69	10.4	9.9	10.8	15.4
HAMPTON CITY	1,149	676	310	163	2,605	994	1,418	193	19.0	16.2	20.1	38.7
NEWPORT NEWS CITY	4,947	2,293	2,210	444	3,910	1,484	2,000	426	21.6	15.6	25.7	53.3
POQUOSON CITY	1	1			117	104	4	9	9.7	9.0	28.0	25.5
WILLIAMSBURG CITY*					290	180	81	29	19.1	15.3	33.8	28.8
PLANNING DISTRICT 22	454	242	185	27	652	353	254	45	14.3	11.5	17.9	71.1
ACCOMACK COUNTY	1	1			504	271	193	40	15.1	11.7	20.1	83.7
NORTHAMPTON COUNTY	453	241	185	27	148	82	61	5	12.1	11.0	13.3	32.3
PLANNING DISTRICT 23	31,790	16,133	12,889	2,768	29,998	14,942	12,365	2,691	18.2	14.9	22.2	32.1
UNKNOWN VA CITY OR COUNTY												

NOTE: PLANNING DISTRICT 23, THE HAMPTON ROADS PLANNING DISTRICT, IS THE AGGREGATE OF PLANNING DISTRICTS 20 AND 21.

TABLE 3
RESIDENT TOTAL PREGNANCIES BY AGE AND RACE OF MOTHER OR PATIENT BY PLANNING DISTRICT AND CITY OR COUNTY
VIRGINIA, 2012

PLANNING DISTRICT AND CITY/COUNTY	RACE	RESIDENT TOTAL PREGNANCIES	AGE OF MOTHER OR PATIENT									
			AGE 10-14	AGE 15-17	AGE 18-19	AGE 20-24	AGE 25-29	AGE 30-34	AGE 35-39	AGE 40-44	AGE 45 UP	AGE UNKNOWN
COMMONWEALTH OF VIRGINIA	TOTAL	129,787	142	2,182	6,327	29,695	35,678	33,922	16,864	4,466	319	192
	WHITE	81,227	64	1,069	3,534	16,700	22,833	22,553	11,203	2,927	209	135
	BLACK	32,215	68	912	2,339	10,453	8,491	6,140	2,864	838	68	42
	OTHER	16,345	10	201	454	2,542	4,354	5,229	2,797	701	42	15
PLANNING DISTRICT 1	TOTAL	990		37	105	366	265	143	55	16	1	2
	WHITE	968		36	101	357	259	143	54	15	1	2
	BLACK	20		1	4	9	5			1		
	OTHER	2					1		1			
LEE COUNTY	TOTAL	276		8	36	99	65	45	16	5		2
	WHITE	273		8	35	98	64	45	16	5		2
	BLACK	2			1	1						
	OTHER	1					1					
SCOTT COUNTY	TOTAL	203		5	15	71	65	32	13	2		
	WHITE	200		5	14	69	65	32	13	2		
	BLACK	3			1	2						
	OTHER											
WISE COUNTY	TOTAL	444		17	46	173	116	60	24	7	1	
	WHITE	434		17	45	168	114	60	23	6	1	
	BLACK	9			1	5	2			1		
	OTHER	1							1			
NORTON CITY	TOTAL	67		7	8	23	19	6	2	2		
	WHITE	61		6	7	22	16	6	2	2		
	BLACK	6		1	1	1	3					
	OTHER											
PLANNING DISTRICT 2	TOTAL	1,195	1	38	105	418	337	198	76	17	1	4
	WHITE	1,170	1	37	102	409	333	192	75	17		4
	BLACK	12		1	2	6	1	1			1	
	OTHER	13			1	3	3	5	1			
BUCHANAN COUNTY	TOTAL	229		11	17	78	75	26	12	9		1
	WHITE	228		11	16	78	75	26	12	9		1
	BLACK											
	OTHER	1			1							
DICKENSON COUNTY	TOTAL	173		5	16	66	48	29	6	1		2
	WHITE	172		5	16	65	48	29	6	1		2
	BLACK											
	OTHER	1				1						
RUSSELL COUNTY	TOTAL	292	1	5	30	95	82	54	20	5		
	WHITE	289	1	5	30	94	80	54	20	5		
	BLACK											
	OTHER	3				1	2					
TAZEWELL COUNTY	TOTAL	501		17	42	179	132	89	38	2	1	1
	WHITE	481		16	40	172	130	83	37	2		1
	BLACK	12		1	2	6	1	1			1	
	OTHER	8				1	1	5	1			
PLANNING DISTRICT 3	TOTAL	2,058	5	64	191	720	545	338	150	39	2	4
	WHITE	1,929	5	54	179	678	517	311	143	37	1	4
	BLACK	60		5	7	25	8	11	4			
	OTHER	69		5	5	17	20	16	3	2	1	
BLAND COUNTY	TOTAL	67		2	6	19	17	14	9			
	WHITE	65		2	6	19	16	14	8			
	BLACK	2					1		1			
	OTHER											
CARROLL COUNTY	TOTAL	303	1	7	30	86	99	47	21	10	1	1
	WHITE	294	1	7	27	85	97	44	21	10	1	1
	BLACK	3				1	1	1				
	OTHER	6			3		1	2				
GRAYSON COUNTY	TOTAL	155		7	6	65	40	19	13	5		
	WHITE	145		7	6	59	39	17	12	5		
	BLACK	2				2						
	OTHER	8				4	1	2	1			
SMYTH COUNTY	TOTAL	303	1	14	39	124	71	36	13	5		
	WHITE	287	1	13	38	116	69	33	13	4		
	BLACK	7		1	1	4		1				
	OTHER	9				4	2	2		1		
WASHINGTON COUNTY	TOTAL	561	3	13	43	175	156	113	52	5		1
	WHITE	531	3	11	42	163	145	109	52	5		1
	BLACK	18		1	1	9	3	4				
	OTHER	12		1		3	8					
WYTHE COUNTY	TOTAL	334		11	36	129	81	49	22	6		
	WHITE	317		7	36	123	80	45	21	5		
	BLACK	12		2		4	1	4	1			
	OTHER	5		2		2				1		
BRISTOL CITY	TOTAL	182		3	17	77	48	23	7	4	1	2
	WHITE	168		3	12	75	44	23	5	4		2
	BLACK	10			5	2	1		2			
	OTHER	4					3				1	
GALAX CITY	TOTAL	153		7	14	45	33	37	13	4		
	WHITE	122		4	12	38	27	26	11	4		
	BLACK	6		1		3	1	1				
	OTHER	25		2	2	4	5	10	2			
PLANNING DISTRICT 4	TOTAL	2,145	6	37	169	605	604	460	204	52	5	3
	WHITE	1,935	6	32	152	560	551	402	178	47	5	2
	BLACK	82		4	12	30	21	11	3			1
	OTHER	128		1	5	15	32	47	23	5		

TABLE 3
RESIDENT TOTAL PREGNANCIES BY AGE AND RACE OF MOTHER OR PATIENT
BY PLANNING DISTRICT AND CITY OR COUNTY
VIRGINIA, 2012

PLANNING DISTRICT AND CITY/COUNTY	RACE	RESIDENT TOTAL PREGNANCIES	AGE OF MOTHER OR PATIENT									
			AGE 10-14	AGE 15-17	AGE 18-19	AGE 20-24	AGE 25-29	AGE 30-34	AGE 35-39	AGE 40-44	AGE 45 UP	AGE UNKNOWN
COMMONWEALTH OF VIRGINIA	TOTAL	129,787	142	2,182	6,327	29,695	35,678	33,922	16,864	4,466	319	192
	WHITE	81,227	64	1,069	3,534	16,700	22,833	22,553	11,203	2,927	209	135
	BLACK	32,215	68	912	2,339	10,453	8,491	6,140	2,864	838	68	42
	OTHER	16,345	10	201	454	2,542	4,354	5,229	2,797	701	42	15
FLOYD COUNTY	TOTAL	162	1	1	13	53	34	30	21	8	1	
	WHITE	161	1	1	13	52	34	30	21	8	1	
	BLACK											
	OTHER	1				1						
GILES COUNTY	TOTAL	233	1	5	22	81	66	35	18	5		
	WHITE	222	1	5	21	76	64	32	18	5		
	BLACK	9			1	5	2	1				
	OTHER	2						2				
MONTGOMERY COUNTY	TOTAL	1,158	3	16	63	274	339	307	119	32	3	2
	WHITE	1,013	3	11	53	251	308	258	97	27	3	2
	BLACK	32		4	6	12	4	5	1			
	OTHER	113		1	4	11	27	44	21	5		
PULASKI COUNTY	TOTAL	390	1	11	42	124	120	53	32	6	1	
	WHITE	366	1	11	40	117	109	51	30	6	1	
	BLACK	20			2	6	9	1	2			
	OTHER	4				1	2	1				
RADFORD CITY	TOTAL	202		4	29	73	45	35	14	1		1
	WHITE	173		4	25	64	36	31	12	1		
	BLACK	21			3	7	6	4				1
	OTHER	8			1	2	3		2			
PLANNING DISTRICT 5	TOTAL	3,819	7	81	266	1,068	1,089	819	373	92	6	18
	WHITE	2,873	5	52	168	728	852	666	313	69	4	16
	BLACK	768	1	26	88	309	175	112	38	16	1	2
	OTHER	178	1	3	10	31	62	41	22	7	1	
ALLEGHANY COUNTY	TOTAL	134		3	11	40	39	29	7	4		1
	WHITE	129		3	10	38	39	27	7	4		1
	BLACK	3				2		1				
	OTHER	2			1			1				
BOTETOURT COUNTY	TOTAL	280		2	13	70	78	63	43	10		1
	WHITE	265		2	13	65	74	61	39	10		1
	BLACK	10				4	3	2	1			
	OTHER	5				1	1		3			
CRAIG COUNTY	TOTAL	39			3	12	11	9	3	1		
	WHITE	39			3	12	11	9	3	1		
	BLACK											
	OTHER											
ROANOKE COUNTY	TOTAL	1,042	2	19	58	256	306	246	122	25	2	6
	WHITE	861	1	15	35	209	253	210	113	18	1	6
	BLACK	117		3	20	40	29	20	3	2		
	OTHER	64	1	1	3	7	24	16	6	5	1	
COVINGTON CITY	TOTAL	104		2	10	31	35	17	6	3		
	WHITE	88		2	7	28	32	12	5	2		
	BLACK	15			3	3	2	5	1	1		
	OTHER	1					1					
ROANOKE CITY	TOTAL	1,842	2	46	142	572	495	372	158	44	4	7
	WHITE	1,161	1	23	72	302	334	273	118	30	3	5
	BLACK	590	1	22	65	249	130	78	30	12	1	2
	OTHER	91		1	5	21	31	21	10	2		
SALEM CITY	TOTAL	378	3	9	29	87	125	83	34	5		3
	WHITE	330	3	7	28	74	109	74	28	4		3
	BLACK	33		1		11	11	6	3	1		
	OTHER	15		1	1	2	5	3	3			
PLANNING DISTRICT 6	TOTAL	3,545	4	71	214	956	1,043	813	342	92	6	4
	WHITE	3,137	3	59	191	847	934	716	294	84	6	3
	BLACK	217		6	13	66	59	47	20	5		1
	OTHER	191	1	6	10	43	50	50	28	3		
AUGUSTA COUNTY	TOTAL	697		13	52	191	209	159	59	13	1	
	WHITE	656		12	50	179	200	148	55	11	1	
	BLACK	23		1	1	10	3	4	2	2		
	OTHER	18			1	2	6	7	2			
BATH COUNTY	TOTAL	49		1	4	21	11	8	3	1		
	WHITE	47		1	4	21	11	6	3	1		
	BLACK	2						2				
	OTHER											
HIGHLAND COUNTY	TOTAL	14		1		3	2	5	1	2		
	WHITE	14		1		3	2	5	1	2		
	BLACK											
	OTHER											
ROCKBRIDGE COUNTY	TOTAL	181	1	1	12	50	57	34	18	7		1
	WHITE	172	1	1	12	48	54	32	16	7		1
	BLACK	5				1	3		1			
	OTHER	4				1		2	1			
ROCKINGHAM COUNTY	TOTAL	948	2	14	47	212	305	229	106	30	2	1
	WHITE	891	2	13	43	199	291	214	96	30	2	1
	BLACK	28			1	8	7	8	4			
	OTHER	29		1	3	5	7	7	6			
BUENA VISTA CITY	TOTAL	110		1	7	44	25	23	9	1		
	WHITE	104		1	7	43	23	21	8	1		
	BLACK	3					2		1			
	OTHER	3				1		2				

TABLE 3
RESIDENT TOTAL PREGNANCIES BY AGE AND RACE OF MOTHER OR PATIENT
BY PLANNING DISTRICT AND CITY OR COUNTY
VIRGINIA, 2012

PLANNING DISTRICT AND CITY/COUNTY	RACE	RESIDENT TOTAL PREGNANCIES	AGE OF MOTHER OR PATIENT									
			AGE 10-14	AGE 15-17	AGE 18-19	AGE 20-24	AGE 25-29	AGE 30-34	AGE 35-39	AGE 40-44	AGE 45 UP	AGE UNKNOWN
COMMONWEALTH OF VIRGINIA	TOTAL	129,787	142	2,182	6,327	29,695	35,678	33,922	16,864	4,466	319	192
	WHITE	81,227	64	1,069	3,534	16,700	22,833	22,553	11,203	2,927	209	135
	BLACK	32,215	68	912	2,339	10,453	8,491	6,140	2,864	838	68	42
	OTHER	16,345	10	201	454	2,542	4,354	5,229	2,797	701	42	15
HARRISONBURG CITY	TOTAL	715	1	20	35	193	195	179	71	18	2	1
	WHITE	544		14	23	145	150	145	52	13	2	
	BLACK	57		1	7	18	14	9	5	2		1
	OTHER	114	1	5	5	30	31	25	14	3		
LEXINGTON CITY	TOTAL	100		3	8	26	22	21	12	8		
	WHITE	92		3	8	24	18	20	11	8		
	BLACK	5				2	3					
	OTHER	3					1	1	1			
STAUNTON CITY	TOTAL	360		11	28	125	88	77	24	7		
	WHITE	300		8	26	100	77	62	21	6		
	BLACK	49		3	2	21	7	12	3	1		
	OTHER	11				4	4	3				
WAYNESBORO CITY	TOTAL	371		6	21	91	129	78	39	5	1	1
	WHITE	317		5	18	85	108	63	31	5	1	1
	BLACK	45		1	2	6	20	12	4			
	OTHER	9			1		1	3	4			
PLANNING DISTRICT 7	TOTAL	2,953	2	60	172	788	868	661	305	91	4	2
	WHITE	2,673	1	49	158	720	793	600	269	77	4	2
	BLACK	139	1	8	7	43	34	28	13	5		
	OTHER	141		3	7	25	41	33	23	9		
CLARKE COUNTY	TOTAL	150		1	10	28	39	36	20	13	3	
	WHITE	141		1	10	24	37	34	19	13	3	
	BLACK	6				3		2	1			
	OTHER	3				1	2					
FREDERICK COUNTY	TOTAL	982	1	20	44	253	295	246	100	23		
	WHITE	886		17	41	230	269	223	87	19		
	BLACK	41	1	2	2	12	8	10	4	2		
	OTHER	55		1	1	11	18	13	9	2		
PAGE COUNTY	TOTAL	269		11	17	94	74	48	18	6		1
	WHITE	261		10	17	92	74	46	17	4		1
	BLACK	5		1		1		2		1		
	OTHER	3				1			1	1		
SHENANDOAH COUNTY	TOTAL	533		7	37	125	171	122	54	17		
	WHITE	500		6	35	120	163	113	49	14		
	BLACK	19		1	2	4	4	5	2	1		
	OTHER	14				1	4	4	3	2		
WARREN COUNTY	TOTAL	549	1	6	29	161	150	108	69	23	1	1
	WHITE	503	1	4	27	149	134	102	63	21	1	1
	BLACK	30		1	1	11	12	4	1			
	OTHER	16		1	1	1	4	2	5	2		
WINCHESTER CITY	TOTAL	470		15	35	127	139	101	44	9		
	WHITE	382		11	28	105	116	82	34	6		
	BLACK	38		3	2	12	10	5	5	1		
	OTHER	50		1	5	10	13	14	5	2		
PLANNING DISTRICT 8	TOTAL	42,038	19	401	1,065	5,265	10,450	14,271	8,163	2,159	176	69
	WHITE	26,152	15	218	639	3,053	6,396	9,089	5,217	1,368	110	47
	BLACK	5,917	2	92	221	1,072	1,509	1,671	984	320	36	10
	OTHER	9,969	2	91	205	1,140	2,545	3,511	1,962	471	30	12
ARLINGTON COUNTY	TOTAL	3,850	2	12	65	345	834	1,423	901	248	13	7
	WHITE	2,791	1	9	42	203	566	1,073	690	189	12	6
	BLACK	317	1		10	57	87	91	60	11		
	OTHER	742		3	13	85	181	259	151	48	1	1
FAIRFAX COUNTY	TOTAL	17,678	7	134	377	1,909	4,364	6,141	3,669	969	77	31
	WHITE	10,430	5	61	217	1,070	2,499	3,723	2,205	580	48	22
	BLACK	1,946	1	31	61	272	491	547	382	147	11	3
	OTHER	5,302	1	42	99	567	1,374	1,871	1,082	242	18	6
LOUDOUN COUNTY	TOTAL	5,808	1	42	112	547	1,422	2,159	1,182	320	20	3
	WHITE	3,892	1	29	76	359	965	1,434	800	213	14	1
	BLACK	421		6	14	68	96	125	77	31	3	1
	OTHER	1,495		7	22	120	361	600	305	76	3	1
PRINCE WILLIAM COUNTY	TOTAL	8,149	5	121	297	1,444	2,227	2,427	1,252	338	27	11
	WHITE	5,010	4	75	175	855	1,414	1,509	756	202	13	7
	BLACK	1,854		29	80	401	463	519	269	82	8	3
	OTHER	1,285	1	17	42	188	350	399	227	54	6	1
ALEXANDRIA CITY	TOTAL	3,883	1	40	107	526	929	1,351	720	177	23	9
	WHITE	2,248	1	14	51	245	493	842	473	111	13	5
	BLACK	1,007		12	36	186	270	302	145	43	10	3
	OTHER	628		14	20	95	166	207	102	23		1
FAIRFAX CITY	TOTAL	784		5	13	128	178	261	152	41	3	3
	WHITE	454		2	7	73	110	146	86	26	1	3
	BLACK	68		1	3	10	20	22	12			
	OTHER	262		2	3	45	48	93	54	15	2	
FALLS CHURCH CITY	TOTAL	461		6	12	73	105	146	90	24	3	2
	WHITE	308		4	10	50	66	98	62	15	2	1
	BLACK	44		1	1	8	13	13	4	3	1	
	OTHER	109		1	1	15	26	35	24	6		1
MANASSAS CITY	TOTAL	1,338	3	39	76	274	364	347	184	38	10	3
	WHITE	958	3	24	58	186	262	254	134	28	7	2
	BLACK	247		11	16	65	67	49	33	3	3	
	OTHER	133		4	2	23	35	44	17	7		1

TABLE 3
RESIDENT TOTAL PREGNANCIES BY AGE AND RACE OF MOTHER OR PATIENT
BY PLANNING DISTRICT AND CITY OR COUNTY
VIRGINIA, 2012

PLANNING DISTRICT AND CITY/COUNTY	RACE	RESIDENT TOTAL PREGNANCIES	AGE OF MOTHER OR PATIENT									
			AGE 10-14	AGE 15-17	AGE 18-19	AGE 20-24	AGE 25-29	AGE 30-34	AGE 35-39	AGE 40-44	AGE 45 UP	AGE UNKNOWN
COMMONWEALTH OF VIRGINIA	TOTAL	129,787	142	2,182	6,327	29,695	35,678	33,922	16,864	4,466	319	192
	WHITE	81,227	64	1,069	3,534	16,700	22,833	22,553	11,203	2,927	209	135
	BLACK	32,215	68	912	2,339	10,453	8,491	6,140	2,864	838	68	42
	OTHER	16,345	10	201	454	2,542	4,354	5,229	2,797	701	42	15
MANASSAS PARK CITY	TOTAL	87		2	6	19	27	16	13	4		
	WHITE	61			3	12	21	10	11	4		
	BLACK	13		1		5	2	3	2			
	OTHER	13		1	3	2	4	3				
PLANNING DISTRICT 9	TOTAL	2,346	2	48	122	567	695	557	272	76	5	2
	WHITE	1,937	2	36	97	441	592	477	225	62	4	1
	BLACK	280		9	23	101	75	43	21	6	1	1
	OTHER	129		3	2	25	28	37	26	8		
CULPEPER COUNTY	TOTAL	796	1	17	43	197	249	182	87	18	1	1
	WHITE	621	1	12	34	139	202	148	70	14	1	
	BLACK	125		4	9	48	35	21	6	1		1
	OTHER	50		1		10	12	13	11	3		
FAUQUIER COUNTY	TOTAL	844	1	14	44	172	221	235	113	43	1	
	WHITE	724	1	12	38	140	189	210	96	37	1	
	BLACK	70			6	24	21	10	6	3		
	OTHER	50		2		8	11	15	11	3		
MADISON COUNTY	TOTAL	146		5	9	40	47	24	16	3	2	
	WHITE	127		2	9	31	42	24	15	3	1	
	BLACK	16		3		7	4		1		1	
	OTHER	3				2	1					
ORANGE COUNTY	TOTAL	479		10	22	143	149	101	41	12		1
	WHITE	389		8	12	117	131	81	31	8		1
	BLACK	66		2	8	22	14	12	6	2		
	OTHER	24			2	4	4	8	4	2		
RAPPAHANNOCK COUNTY	TOTAL	81		2	4	15	29	15	15		1	
	WHITE	76		2	4	14	28	14	13		1	
	BLACK	3					1		2			
	OTHER	2				1		1				
PLANNING DISTRICT 10	TOTAL	3,358	4	46	142	706	894	981	466	114	4	1
	WHITE	2,535	2	30	95	464	681	778	390	91	3	1
	BLACK	562	2	13	40	195	150	109	40	12	1	
	OTHER	261		3	7	47	63	94	36	11		
ALBEMARLE COUNTY	TOTAL	1,246		14	45	202	320	407	209	48	1	
	WHITE	936		11	31	131	233	321	168	40	1	
	BLACK	169		3	12	51	51	33	17	2		
	OTHER	141			2	20	36	53	24	6		
FLUVANNA COUNTY	TOTAL	311		3	17	55	82	101	44	8	1	
	WHITE	257		2	12	41	71	85	39	6	1	
	BLACK	45		1	5	11	9	14	3	2		
	OTHER	9				3	2	2	2			
GREENE COUNTY	TOTAL	277		4	4	67	84	71	37	9	1	
	WHITE	240		3	3	52	78	61	34	8	1	
	BLACK	28			1	12	5	8	1	1		
	OTHER	9		1		3	1	2	2			
LOUISA COUNTY	TOTAL	464		7	26	127	139	102	45	17	1	
	WHITE	377		5	21	93	115	89	40	14		
	BLACK	70		1	4	27	20	9	5	3	1	
	OTHER	17		1	1	7	4	4				
NELSON COUNTY	TOTAL	162	1	3	8	46	46	39	16	3		
	WHITE	132	1	3	8	34	38	31	15	2		
	BLACK	28				10	8	8	1	1		
	OTHER	2				2						
CHARLOTTESVILLE CITY	TOTAL	898	3	15	42	209	223	261	115	29		1
	WHITE	593	1	6	20	113	146	191	94	21		1
	BLACK	222	2	8	18	84	57	37	13	3		
	OTHER	83		1	4	12	20	33	8	5		
PLANNING DISTRICT 11	TOTAL	3,279	3	56	216	1,031	940	661	280	83	6	3
	WHITE	2,424		29	142	699	720	538	223	65	5	3
	BLACK	748	3	26	70	320	182	98	37	11	1	
	OTHER	107		1	4	12	38	25	20	7		
AMHERST COUNTY	TOTAL	406		17	30	126	128	64	32	8	1	
	WHITE	316		12	22	91	106	53	26	5	1	
	BLACK	83		5	7	34	19	10	5	3		
	OTHER	7			1	1	3	1	1			
APPOMATTOX COUNTY	TOTAL	204	1	5	13	68	59	41	15	2		
	WHITE	154		4	9	52	43	35	9	2		
	BLACK	49	1		4	16	16	6	6			
	OTHER	1		1								
BEDFORD COUNTY	TOTAL	648		4	40	185	167	158	61	33		
	WHITE	582		3	36	161	149	151	54	28		
	BLACK	47		1	4	21	13	6	1	1		
	OTHER	19				3	5	1	6	4		
CAMPBELL COUNTY	TOTAL	569		9	46	164	167	113	51	17	2	
	WHITE	483		4	38	127	152	102	45	13	2	
	BLACK	79		5	8	36	13	9	5	3		
	OTHER	7				1	2	2	1	1		
BEDFORD CITY	TOTAL	76		3	10	26	14	13	6	3		1
	WHITE	61		3	6	21	12	11	5	2		1
	BLACK	15			4	5	2	2	1	1		
	OTHER											

TABLE 3
RESIDENT TOTAL PREGNANCIES BY AGE AND RACE OF MOTHER OR PATIENT BY PLANNING DISTRICT AND CITY OR COUNTY
VIRGINIA, 2012

PLANNING DISTRICT AND CITY/COUNTY	RACE	RESIDENT TOTAL PREGNANCIES	AGE OF MOTHER OR PATIENT									
			AGE 10-14	AGE 15-17	AGE 18-19	AGE 20-24	AGE 25-29	AGE 30-34	AGE 35-39	AGE 40-44	AGE 45 UP	AGE UNKNOWN
COMMONWEALTH OF VIRGINIA	TOTAL	129,787	142	2,182	6,327	29,695	35,678	33,922	16,864	4,466	319	192
	WHITE	81,227	64	1,069	3,534	16,700	22,833	22,553	11,203	2,927	209	135
	BLACK	32,215	68	912	2,339	10,453	8,491	6,140	2,864	838	68	42
	OTHER	16,345	10	201	454	2,542	4,354	5,229	2,797	701	42	15
LYNCHBURG CITY	TOTAL	1,376	2	18	77	462	405	272	115	20	3	2
	WHITE	828		3	31	247	258	186	84	15	2	2
	BLACK	475	2	15	43	208	119	65	19	3	1	
	OTHER	73			3	7	28	21	12	2		
PLANNING DISTRICT 12	TOTAL	2,729	2	76	190	847	818	503	226	56	5	6
	WHITE	1,850	1	40	131	524	576	366	162	44	3	3
	BLACK	780	1	31	52	307	213	110	53	8	2	3
	OTHER	99		5	7	16	29	27	11	4		
FRANKLIN COUNTY	TOTAL	606		18	47	175	170	117	66	10	1	2
	WHITE	542		14	45	152	153	108	57	10	1	2
	BLACK	57		3	2	21	16	8	7			
	OTHER	7		1		2	1	1	2			
HENRY COUNTY	TOTAL	525	1	12	42	158	164	80	52	15		1
	WHITE	394	1	6	30	122	121	65	37	12		
	BLACK	107		5	11	30	35	9	13	3		1
	OTHER	24		1	1	6	8	6	2			
PATRICK COUNTY	TOTAL	163		5	11	47	50	34	14	2		
	WHITE	155		5	11	43	48	32	14	2		
	BLACK	5				2	1	2				
	OTHER	3				2	1					
PITTSYLVANIA COUNTY	TOTAL	573		15	37	163	187	118	39	12	2	
	WHITE	420		8	21	109	152	89	30	9	2	
	BLACK	131		6	13	52	30	22	6	2		
	OTHER	22		1	3	2	5	7	3	1		
DANVILLE CITY	TOTAL	629	1	18	33	223	181	116	39	14	2	2
	WHITE	237		3	14	66	75	53	16	9		1
	BLACK	362	1	14	17	154	96	55	19	3	2	1
	OTHER	30		1	2	3	10	8	4	2		
MARTINSVILLE CITY	TOTAL	233		8	20	81	66	38	16	3		1
	WHITE	102		4	10	32	27	19	8	2		
	BLACK	118		3	9	48	35	14	8			1
	OTHER	13		1	1	1	4	5		1		
PLANNING DISTRICT 13	TOTAL	929		24	91	316	254	168	65	9	2	
	WHITE	483		10	36	139	145	103	44	6		
	BLACK	431		14	54	174	104	62	19	2	2	
	OTHER	15			1	3	5	3	2	1		
BRUNSWICK COUNTY	TOTAL	227		6	22	80	57	45	13	3	1	
	WHITE	87		1	10	24	23	18	9	2		
	BLACK	138		5	12	54	34	27	4	1	1	
	OTHER	2				2						
HALIFAX COUNTY	TOTAL	359		10	36	114	104	62	29	3	1	
	WHITE	210		4	17	61	65	42	20	1		
	BLACK	144		6	19	53	36	20	8	1	1	
	OTHER	5					3		1	1		
MECKLENBURG COUNTY	TOTAL	343		8	33	122	93	61	23	3		
	WHITE	186		5	9	54	57	43	15	3		
	BLACK	149		3	23	67	34	15	7			
	OTHER	8			1	1	2	3	1			
PLANNING DISTRICT 14	TOTAL	1,314		42	107	416	382	235	109	19	4	
	WHITE	825		20	58	240	260	153	77	13	4	
	BLACK	463		20	46	169	116	77	30	5		
	OTHER	26		2	3	7	6	5	2	1		
AMELIA COUNTY	TOTAL	180		2	13	53	57	36	15	3	1	
	WHITE	145		1	7	43	50	31	10	2	1	
	BLACK	34		1	5	10	7	5	5	1		
	OTHER	1			1							
BUCKINGHAM COUNTY	TOTAL	200		2	14	71	55	37	15	6		
	WHITE	132		1	9	42	38	24	12	6		
	BLACK	64		1	5	28	14	13	3			
	OTHER	4				1	3					
CHARLOTTE COUNTY	TOTAL	168		7	15	48	50	28	17	2	1	
	WHITE	127		6	10	36	38	20	15	1	1	
	BLACK	40			5	12	12	8	2	1		
	OTHER	1		1								
CUMBERLAND COUNTY	TOTAL	106			9	28	41	16	8	2	2	
	WHITE	67			6	13	32	10	3	1	2	
	BLACK	37			3	15	9	5	5			
	OTHER	2						1		1		
LUNENBURG COUNTY	TOTAL	149		11	14	47	35	28	14			
	WHITE	81		3	5	27	17	19	10			
	BLACK	62		7	9	17	18	8	3			
	OTHER	6		1		3		1	1			
NOTTOWAY COUNTY	TOTAL	234		10	24	72	67	40	18	3		
	WHITE	138		7	15	41	41	20	12	2		
	BLACK	91		3	7	31	25	19	5	1		
	OTHER	5			2		1	1	1			
PRINCE EDWARD COUNTY	TOTAL	277		10	18	97	77	50	22	3		
	WHITE	135		2	6	38	44	29	15	1		
	BLACK	135		8	12	56	31	19	7	2		
	OTHER	7				3	2	2				

TABLE 3
RESIDENT TOTAL PREGNANCIES BY AGE AND RACE OF MOTHER OR PATIENT
BY PLANNING DISTRICT AND CITY OR COUNTY
VIRGINIA, 2012

PLANNING DISTRICT AND CITY/COUNTY	RACE	RESIDENT TOTAL PREGNANCIES	AGE OF MOTHER OR PATIENT									
			AGE 10-14	AGE 15-17	AGE 18-19	AGE 20-24	AGE 25-29	AGE 30-34	AGE 35-39	AGE 40-44	AGE 45 UP	AGE UNKNOWN
COMMONWEALTH OF VIRGINIA	TOTAL	129,787	142	2,182	6,327	29,695	35,678	33,922	16,864	4,466	319	192
	WHITE	81,227	64	1,069	3,534	16,700	22,833	22,553	11,203	2,927	209	135
	BLACK	32,215	68	912	2,339	10,453	8,491	6,140	2,864	838	68	42
	OTHER	16,345	10	201	454	2,542	4,354	5,229	2,797	701	42	15
PLANNING DISTRICT 15	TOTAL	16,461	28	275	835	3,712	4,637	4,370	2,007	539	32	26
	WHITE	8,752	5	95	316	1,442	2,481	2,750	1,283	346	21	13
	BLACK	6,053	21	157	478	1,966	1,643	1,114	513	141	8	12
	OTHER	1,656	2	23	41	304	513	506	211	52	3	1
CHARLES CITY COUNTY	TOTAL	70			4	20	17	20	5	4		
	WHITE	35			3	11	8	8	2	3		
	BLACK	32			1	8	8	11	3	1		
	OTHER	3				1	1	1				
CHESTERFIELD COUNTY	TOTAL	4,491	1	78	219	828	1,274	1,281	638	159	10	3
	WHITE	2,900	1	37	125	432	868	901	420	110	4	2
	BLACK	1,145		30	83	305	288	261	137	35	5	1
	OTHER	446		11	11	91	118	119	81	14	1	
GOOCHLAND COUNTY	TOTAL	215		5	7	43	45	63	42	9		1
	WHITE	172		4	5	27	32	60	35	8		1
	BLACK	35		1	2	13	10	3	5	1		
	OTHER	8				3	3		2			
HANOVER COUNTY	TOTAL	1,062		10	46	210	306	283	165	39	2	1
	WHITE	887		6	33	163	256	256	139	31	2	1
	BLACK	135		4	12	41	37	20	16	5		
	OTHER	40			1	6	13	7	10	3		
HENRICO COUNTY	TOTAL	4,773	8	53	172	905	1,399	1,464	609	154	5	4
	WHITE	2,558	1	27	61	361	741	879	391	89	5	3
	BLACK	1,509	6	24	100	457	416	315	143	47		1
	OTHER	706	1	2	11	87	242	270	75	18		
NEW KENT COUNTY	TOTAL	242		6	13	41	72	69	31	8	2	
	WHITE	214		4	13	32	64	61	30	8	2	
	BLACK	23				7	8	7	1			
	OTHER	5		2		2		1				
POWHATAN COUNTY	TOTAL	302		2	17	67	75	91	39	10	1	
	WHITE	275		2	15	53	71	86	37	10	1	
	BLACK	22			1	13	3	4	1			
	OTHER	5			1	1	1	1	1			
RICHMOND CITY	TOTAL	5,306	19	121	357	1,598	1,449	1,099	478	156	12	17
	WHITE	1,711	3	15	61	363	441	499	229	87	7	6
	BLACK	3,152	15	98	279	1,122	873	493	207	52	3	10
	OTHER	443	1	8	17	113	135	107	42	17	2	1
PLANNING DISTRICT 16	TOTAL	5,340	5	95	296	1,335	1,510	1,239	652	186	13	9
	WHITE	3,848	2	56	188	896	1,138	946	480	126	10	6
	BLACK	1,088	2	31	91	349	271	201	99	39	3	2
	OTHER	404	1	8	17	90	101	92	73	21		1
CAROLINE COUNTY	TOTAL	474	2	10	35	132	126	111	46	11	1	
	WHITE	331	2	7	21	79	91	88	33	9	1	
	BLACK	128		3	14	49	30	21	10	1		
	OTHER	15				4	5	2	3	1		
KING GEORGE COUNTY	TOTAL	391		4	34	92	117	88	47	9		
	WHITE	301		3	23	65	87	73	44	6		
	BLACK	78		1	10	25	26	12	2	2		
	OTHER	12			1	2	4	3	1	1		
SPOTSYLVANIA COUNTY	TOTAL	1,664	1	29	86	381	499	401	209	50	8	
	WHITE	1,232		20	53	281	384	302	155	32	5	
	BLACK	281	1	5	24	74	78	62	27	7	3	
	OTHER	151		4	9	26	37	37	27	11		
STAFFORD COUNTY	TOTAL	1,999	1	37	89	490	557	470	258	91	2	4
	WHITE	1,473		18	61	331	444	361	187	67	2	2
	BLACK	363		15	23	121	75	71	39	18		1
	OTHER	163	1	4	5	38	38	38	32	6		1
FREDERICKSBURG CITY	TOTAL	812	1	15	52	240	211	169	92	25	2	5
	WHITE	511		8	30	140	132	122	61	12	2	4
	BLACK	238	1	7	20	80	62	35	21	11		1
	OTHER	63			2	20	17	12	10	2		
PLANNING DISTRICT 17	TOTAL	536	1	8	26	190	148	104	45	14		
	WHITE	315	1	2	12	93	101	68	28	10		
	BLACK	202		4	13	90	45	33	14	3		
	OTHER	19		2	1	7	2	3	3	1		
LANCASTER COUNTY	TOTAL	102	1	4	3	38	28	15	10	3		
	WHITE	50	1	1	2	13	14	9	8	2		
	BLACK	50		3	1	24	14	6	2			
	OTHER	2				1				1		
NORTHUMBERLAND COUNTY	TOTAL	112			5	31	36	31	6	3		
	WHITE	66			3	16	26	16	3	2		
	BLACK	42			2	14	10	13	2	1		
	OTHER	4				1		2	1			
RICHMOND COUNTY	TOTAL	94		1	2	39	26	14	11	1		
	WHITE	56			1	17	18	11	8	1		
	BLACK	33			1	20	7	3	2			
	OTHER	5		1		2	1		1			
WESTMORELAND COUNTY	TOTAL	228		3	16	82	58	44	18	7		
	WHITE	143		1	6	47	43	32	9	5		
	BLACK	77		1	9	32	14	11	8	2		
	OTHER	8		1	1	3	1	1	1			

TABLE 3
RESIDENT TOTAL PREGNANCIES BY AGE AND RACE OF MOTHER OR PATIENT
BY PLANNING DISTRICT AND CITY OR COUNTY
VIRGINIA, 2012

PLANNING DISTRICT AND CITY/COUNTY	RACE	RESIDENT TOTAL PREGNANCIES	AGE OF MOTHER OR PATIENT									
			AGE 10-14	AGE 15-17	AGE 18-19	AGE 20-24	AGE 25-29	AGE 30-34	AGE 35-39	AGE 40-44	AGE 45 UP	AGE UNKNOWN
COMMONWEALTH OF VIRGINIA	TOTAL	129,787	142	2,182	6,327	29,695	35,678	33,922	16,864	4,466	319	192
	WHITE	81,227	64	1,069	3,534	16,700	22,833	22,553	11,203	2,927	209	135
	BLACK	32,215	68	912	2,339	10,453	8,491	6,140	2,864	838	68	42
	OTHER	16,345	10	201	454	2,542	4,354	5,229	2,797	701	42	15
PLANNING DISTRICT 18	TOTAL	1,094	2	21	60	294	340	246	103	23	3	2
	WHITE	852	2	14	43	204	277	204	82	21	3	2
	BLACK	202		5	14	81	55	31	14	2		
	OTHER	40		2	3	9	8	11	7			
ESSEX COUNTY	TOTAL	160		5	15	49	43	28	15	5		
	WHITE	77		1	7	15	22	17	10	5		
	BLACK	78		3	7	32	21	10	5			
	OTHER	5		1	1	2		1				
GLOUCESTER COUNTY	TOTAL	435		10	24	112	134	109	37	7		2
	WHITE	394		9	23	99	123	98	33	7		2
	BLACK	26				11	9	5	1			
	OTHER	15		1	1	2	2	6	3			
KING AND QUEEN COUNTY	TOTAL	75	1	3	5	23	19	12	9	2	1	
	WHITE	48	1	2	3	14	13	7	6	1	1	
	BLACK	26		1	2	9	6	5	2	1		
	OTHER	1							1			
KING WILLIAM COUNTY	TOTAL	225	1	2	7	54	82	56	16	7		
	WHITE	182	1	1	6	37	68	50	12	7		
	BLACK	34		1	1	12	12	5	3			
	OTHER	9				5	2	1	1			
MATHEWS COUNTY	TOTAL	84		1	3	25	23	20	10	1	1	
	WHITE	69		1	3	19	18	17	9	1	1	
	BLACK	8				6	2					
	OTHER	7					3	3	1			
MIDDLESEX COUNTY	TOTAL	115			6	31	39	21	16	1	1	
	WHITE	82			1	20	33	15	12		1	
	BLACK	30			4	11	5	6	3	1		
	OTHER	3			1		1		1			
PLANNING DISTRICT 19	TOTAL	3,008	5	96	221	970	877	551	218	62	5	3
	WHITE	1,274		27	77	357	418	262	107	22	2	2
	BLACK	1,572	4	63	137	576	416	245	93	35	2	1
	OTHER	162	1	6	7	37	43	44	18	5	1	
DINWIDDIE COUNTY	TOTAL	295	1	8	19	86	85	71	19	5	1	
	WHITE	188		3	9	50	62	49	12	3		
	BLACK	97	1	2	10	34	21	20	7	2		
	OTHER	10		3		2	2	2			1	
GREENSVILLE COUNTY	TOTAL	141		6	10	37	43	25	16	4		
	WHITE	41		1	2	10	16	3	8	1		
	BLACK	93		5	7	27	25	21	6	2		
	OTHER	7			1		2	1	2	1		
PRINCE GEORGE COUNTY	TOTAL	439		12	24	102	133	101	48	17	1	1
	WHITE	263		4	12	61	84	65	28	8	1	
	BLACK	140		7	12	33	37	28	15	7		1
	OTHER	36		1		8	12	8	5	2		
SURRY COUNTY	TOTAL	80			3	32	17	12	13	2	1	
	WHITE	37			1	17	10	5	3	1		
	BLACK	42			2	14	7	7	10	1	1	
	OTHER	1				1						
SUSSEX COUNTY	TOTAL	128		2	12	43	37	24	7	3		
	WHITE	49		2	2	14	17	12	2			
	BLACK	75			9	28	20	11	4	3		
	OTHER	4			1	1		1	1			
COLONIAL HEIGHTS CITY	TOTAL	378		9	24	115	110	83	31	6		
	WHITE	237		6	21	59	69	51	25	6		
	BLACK	118		3	3	47	35	25	5			
	OTHER	23				9	6	7	1			
EMPORIA CITY	TOTAL	71	1	1	5	23	20	14	3	4		
	WHITE	10			1	2	4	1	2			
	BLACK	57	1		4	20	16	11	1	4		
	OTHER	4		1		1		2				
HOPEWELL CITY	TOTAL	497		28	43	153	150	88	25	8	1	1
	WHITE	229		5	18	70	81	40	12	1	1	1
	BLACK	239		22	24	80	56	40	10	7		
	OTHER	29		1	1	3	13	8	3			
PETERSBURG CITY	TOTAL	979	3	30	81	379	282	133	56	13	1	1
	WHITE	220		6	11	74	75	36	15	2		1
	BLACK	711	2	24	66	293	199	82	35	9	1	
	OTHER	48	1		4	12	8	15	6	2		
PLANNING DISTRICT 20	TOTAL	21,652	38	406	1,186	6,425	6,259	4,784	1,972	524	31	27
	WHITE	11,171	12	122	439	2,847	3,430	2,843	1,141	298	19	20
	BLACK	8,620	25	263	672	3,102	2,313	1,480	596	156	7	6
	OTHER	1,861	1	21	75	476	516	461	235	70	5	1
ISLE OF WIGHT COUNTY	TOTAL	393		7	15	92	130	92	40	15	2	
	WHITE	259		3	5	51	91	76	23	9	1	
	BLACK	117		4	10	39	34	9	15	5	1	
	OTHER	17				2	5	7	2	1		
SOUTHAMPTON COUNTY	TOTAL	172		2	6	64	47	41	7	5		
	WHITE	104		2	3	30	30	29	6	4		
	BLACK	62			3	31	16	11	1			
	OTHER	6				3	1	1		1		

TABLE 3
RESIDENT TOTAL PREGNANCIES BY AGE AND RACE OF MOTHER OR PATIENT
BY PLANNING DISTRICT AND CITY OR COUNTY
VIRGINIA, 2012

PLANNING DISTRICT AND CITY/COUNTY	RACE	RESIDENT TOTAL PREGNANCIES	AGE OF MOTHER OR PATIENT									
			AGE 10-14	AGE 15-17	AGE 18-19	AGE 20-24	AGE 25-29	AGE 30-34	AGE 35-39	AGE 40-44	AGE 45 UP	AGE UNKNOWN
COMMONWEALTH OF VIRGINIA	TOTAL	129,787	142	2,182	6,327	29,695	35,678	33,922	16,864	4,466	319	192
	WHITE	81,227	64	1,069	3,534	16,700	22,833	22,553	11,203	2,927	209	135
	BLACK	32,215	68	912	2,339	10,453	8,491	6,140	2,864	838	68	42
	OTHER	16,345	10	201	454	2,542	4,354	5,229	2,797	701	42	15
CHESAPEAKE CITY	TOTAL	3,691	3	67	176	970	1,093	892	372	106	8	4
	WHITE	2,072		25	84	455	642	585	211	59	7	4
	BLACK	1,391	3	40	77	472	395	251	116	36	1	
	OTHER	228		2	15	43	56	56	45	11		
FRANKLIN CITY	TOTAL	213		8	16	70	58	40	16	4	1	
	WHITE	69		2	5	15	22	14	10	1		
	BLACK	136		6	11	53	35	22	6	2	1	
	OTHER	8				2	1	4		1		
NORFOLK CITY	TOTAL	5,211	15	132	370	1,867	1,379	966	374	96	3	9
	WHITE	2,041	2	19	85	681	556	468	178	47	1	4
	BLACK	2,755	12	109	266	1,050	707	412	160	33	2	4
	OTHER	415	1	4	19	136	116	86	36	16		1
PORTSMOUTH CITY	TOTAL	2,129	10	46	151	724	603	407	145	39	1	3
	WHITE	736	4	6	31	214	247	156	57	18		3
	BLACK	1,309	6	39	116	483	332	234	79	20		
	OTHER	84		1	4	27	24	17	9	1	1	
SUFFOLK CITY	TOTAL	1,481	5	31	78	390	428	339	166	40	3	1
	WHITE	688	2	11	27	143	202	194	81	24	3	1
	BLACK	717	3	20	50	233	202	120	77	12		
	OTHER	76			1	14	24	25	8	4		
VIRGINIA BEACH CITY	TOTAL	8,362	5	113	374	2,248	2,521	2,007	852	219	13	10
	WHITE	5,202	4	54	199	1,258	1,640	1,321	575	136	7	8
	BLACK	2,133	1	45	139	741	592	421	142	48	2	2
	OTHER	1,027		14	36	249	289	265	135	35	4	
PLANNING DISTRICT 21	TOTAL	8,346	8	188	505	2,492	2,535	1,694	717	193	7	7
	WHITE	3,771	1	45	195	917	1,266	864	371	104	4	4
	BLACK	3,745	6	128	269	1,347	1,034	625	264	67	2	3
	OTHER	830	1	15	41	228	235	205	82	22	1	
JAMES CITY COUNTY	TOTAL	738	1	14	28	144	205	217	103	23	3	
	WHITE	494	1	5	13	70	142	167	78	15	3	
	BLACK	140		7	11	48	31	26	10	7		
	OTHER	104		2	4	26	32	24	15	1		
YORK COUNTY	TOTAL	686		7	26	153	209	189	79	22		1
	WHITE	515		6	20	112	165	129	65	17		1
	BLACK	102		1	6	29	25	34	5	2		
	OTHER	69				12	19	26	9	3		
HAMPTON CITY	TOTAL	2,605	1	65	175	830	792	498	183	58		3
	WHITE	994		11	59	264	372	191	69	26		2
	BLACK	1,418	1	49	100	500	373	264	101	29		1
	OTHER	193		5	16	66	47	43	13	3		
NEWPORT NEWS CITY	TOTAL	3,910	6	94	248	1,254	1,225	708	297	72	4	2
	WHITE	1,484		18	84	404	509	321	113	33	1	1
	BLACK	2,000	5	70	143	733	586	288	143	29	2	1
	OTHER	426	1	6	21	117	130	99	41	10	1	
POQUOSON CITY	TOTAL	117		2	4	22	34	23	28	4		
	WHITE	104		1	4	19	30	21	26	3		
	BLACK	4				1	1	1	1			
	OTHER	9		1		2	3	1	1	1		
WILLIAMSBURG CITY	TOTAL	290		6	24	89	70	59	27	14		1
	WHITE	180		4	15	48	48	35	20	10		
	BLACK	81		1	9	36	18	12	4			1
	OTHER	29		1		5	4	12	3	4		
PLANNING DISTRICT 22	TOTAL	652		12	43	208	188	126	64	10	1	
	WHITE	353		6	15	85	113	82	47	5		
	BLACK	254		5	26	116	62	31	9	4	1	
	OTHER	45		1	2	7	13	13	8	1		
ACCOMACK COUNTY	TOTAL	504		11	35	157	141	101	51	7	1	
	WHITE	271		5	12	63	86	64	38	3		
	BLACK	193		5	21	90	43	24	6	3	1	
	OTHER	40		1	2	4	12	13	7	1		
NORTHAMPTON COUNTY	TOTAL	148		1	8	51	47	25	13	3		
	WHITE	82		1	3	22	27	18	9	2		
	BLACK	61			5	26	19	7	3	1		
	OTHER	5				3	1		1			
PLANNING DISTRICT 23	TOTAL	29,998	46	594	1,691	8,917	8,794	6,478	2,689	717	38	34
	WHITE	14,942	13	167	634	3,764	4,696	3,707	1,512	402	23	24
	BLACK	12,365	31	391	941	4,449	3,347	2,105	860	223	9	9
	OTHER	2,691	2	36	116	704	751	666	317	92	6	1
UNKNOWN VA CITY OR COUNTY	TOTAL											
	WHITE											
	BLACK											
	OTHER											

TABLE 4
RESIDENT TOTAL PREGNANCIES BY MAJORITY AND MINORITY, BY ETHNICITY, AND BY RACE WITH MAJORITY AS WHITE NON-HISPANIC AND MINORITY AS WHITE HISPANICS AND NONWHITE RACES BY HEALTH DISTRICTS AND HEALTH SERVICE AREAS, MEDICAL EXAMINER DISTRICTS, HMO AND PERINATAL REGIONS, AND PLANNING DISTRICTS
VIRGINIA, 2012

HEALTH AREAS AND DISTRICTS, HMO AND PERINATAL REGIONS, AND PLANNING DISTRICTS	TOTAL PREGNANCIES BY MAJORITY AND MINORITY			TOTAL PREGNANCIES BY ETHNICITY			TOTAL PREGNANCIES BY RACE					
	TOTAL	MAJORITY	MINORITY	TOTAL	HISPANIC	NON-HISPANIC	TOTAL	WHITE	BLACK	ASIAN	NATIVE	OTHER
HEALTH DISTRICTS AND HEALTH SERVICE AREAS												
COMMONWEALTH OF VIRGINIA	129,787	70,840	58,947	129,787	15,659	114,128	129,787	81,227	32,215	9,267	335	6,743
HEALTH SERVICE AREA I	17,542	12,908	4,634	17,542	1,734	15,808	17,542	14,130	2,286	463	39	624
CENTRAL SHENANDOAH DISTRICT 6	3,545	2,887	658	3,545	360	3,185	3,545	3,137	217	50	3	138
LORD FAIRFAX DISTRICT 7	2,953	2,404	549	2,953	351	2,602	2,953	2,673	139	41	2	98
RAPPAHANNOCK DISTRICT 16	5,340	3,451	1,889	5,340	583	4,757	5,340	3,848	1,088	170	20	214
RAPPAHANNOCK/RAPIDAN DISTRICT 9	2,346	1,771	575	2,346	243	2,103	2,346	1,937	280	38	6	85
THOMAS JEFFERSON DISTRICT 10	3,358	2,395	963	3,358	197	3,161	3,358	2,535	562	164	8	89
HEALTH SERVICE AREA II	42,038	19,565	22,473	42,038	9,480	32,558	42,038	26,152	5,917	6,390	123	3,456
ALEXANDRIA CITY DISTRICT	3,883	1,771	2,112	3,883	759	3,124	3,883	2,248	1,007	280	6	342
ARLINGTON COUNTY DISTRICT	3,850	2,237	1,613	3,850	740	3,110	3,850	2,791	317	471	10	261
FAIRFAX HEALTH DISTRICT	18,923	8,371	10,552	18,923	4,437	14,486	18,923	11,192	2,058	3,725	65	1,883
LOUDOUN COUNTY DISTRICT	5,808	3,163	2,645	5,808	1,001	4,807	5,808	3,892	421	1,138	25	332
PRINCE WILLIAM HEALTH DISTRICT	9,574	4,023	5,551	9,574	2,543	7,031	9,574	6,029	2,114	776	17	638
HEALTH SERVICE AREA III	16,215	12,727	3,488	16,215	568	15,647	16,215	13,149	2,470	355	19	222
LENOWISCO DISTRICT 1	990	964	26	990	4	986	990	968	20		1	1
CUMBERLAND PLATEAU DISTRICT 2	1,195	1,164	31	1,195	8	1,187	1,195	1,170	12	6	1	6
MOUNT ROGERS DISTRICT 3	2,058	1,889	169	2,058	86	1,972	2,058	1,929	60	13	2	54
NEW RIVER VALLEY DISTRICT 4	2,145	1,887	258	2,145	51	2,094	2,145	1,935	82	103	8	17
ALLEGHANY HEALTH DISTRICT	1,977	1,651	326	1,977	72	1,905	1,977	1,712	178	62	2	23
ROANOKE CITY DISTRICT	1,842	1,058	784	1,842	119	1,723	1,842	1,161	590	60	1	30
CENTRAL VIRGINIA DISTRICT 11	3,279	2,368	911	3,279	65	3,214	3,279	2,424	748	90	2	15
PITTSYLVANIA/DANVILLE DISTRICT	1,202	644	558	1,202	45	1,157	1,202	657	493	14	1	37
WEST PIEDMONT HEALTH DISTRICT	1,527	1,102	425	1,527	118	1,409	1,527	1,193	287	7	1	39
HEALTH SERVICE AREA IV	21,712	10,345	11,367	21,712	1,681	20,031	21,712	11,334	8,519	905	53	901
CHESTERFIELD HEALTH DISTRICT	5,171	3,107	2,064	5,171	553	4,618	5,171	3,412	1,285	165	8	301
CHICKAHOMINY HEALTH DISTRICT	1,589	1,277	312	1,589	46	1,543	1,589	1,308	225	28	7	21
HENRICO COUNTY DISTRICT	4,773	2,337	2,436	4,773	337	4,436	4,773	2,558	1,509	539	13	154
RICHMOND CITY DISTRICT	5,306	1,419	3,887	5,306	507	4,799	5,306	1,711	3,152	132	16	295
CRATER HEALTH DISTRICT	2,630	958	1,672	2,630	160	2,470	2,630	1,037	1,454	29	4	106
PIEDMONT DISTRICT 14	1,314	778	536	1,314	54	1,260	1,314	825	463	8	3	15
SOUTHSIDE DISTRICT 13	929	469	460	929	24	905	929	483	431	4	2	9
HEALTH SERVICE AREA V	32,280	15,295	16,985	32,280	2,196	30,084	32,280	16,462	13,023	1,154	101	1,540
EASTERN SHORE DISTRICT 22	652	260	392	652	130	522	652	353	254	10	3	32
THREE RIVERS HEALTH DISTRICT	1,630	1,123	507	1,630	72	1,558	1,630	1,167	404	15	7	37
HAMPTON CITY DISTRICT	2,605	922	1,683	2,605	144	2,461	2,605	994	1,418	61	2	130
PENINSULA HEALTH DISTRICT	5,741	2,602	3,139	5,741	485	5,256	5,741	2,777	2,327	209	20	408
CHESAPEAKE CITY DISTRICT	3,691	1,938	1,753	3,691	189	3,502	3,691	2,072	1,391	125	7	96
NORFOLK CITY DISTRICT	5,211	1,841	3,370	5,211	347	4,864	5,211	2,041	2,755	150	21	244
PORTSMOUTH CITY DISTRICT	2,129	702	1,427	2,129	61	2,068	2,129	736	1,309	28	3	53
VIRGINIA BEACH CITY DISTRICT	8,362	4,818	3,544	8,362	708	7,654	8,362	5,202	2,133	519	28	480
WESTERN TIDEWATER DISTRICT	2,259	1,089	1,170	2,259	60	2,199	2,259	1,120	1,032	37	10	60
NEWPORT NEWS CITY	3,910	1,352	2,558	3,910	337	3,573	3,910	1,484	2,000	131	17	278
COLONIAL PENINSULA AREA	1,831	1,250	581	1,831	148	1,683	1,831	1,293	327	78	3	130
UNKNOWN VA CITY OR COUNTY												
MEDICAL EXAMINER DISTRICTS, HEALTH MAINTENANCE ORGANIZATION REGIONS, AND PERINATAL REGIONS												
MED 1 - WESTERN VIRGINIA	19,760	15,614	4,146	19,760	928	18,832	19,760	16,286	2,687	405	22	360
MED 2 - NORTHERN VIRGINIA	47,337	23,740	23,597	47,337	10,074	37,263	47,337	30,762	6,336	6,469	131	3,639
MED 3 - CENTRAL VIRGINIA	33,068	17,957	15,111	33,068	2,649	30,419	33,068	19,558	10,794	1,295	89	1,332
MED 4 - TIDEWATER VIRGINIA	29,622	13,529	16,093	29,622	2,008	27,614	29,622	14,621	12,398	1,098	93	1,412
HMO 1 - SOUTHWEST VIRGINIA	3,940	3,732	208	3,940	85	3,855	3,940	3,773	89	18	4	56
HMO 2 - ROANOKE AREA	13,242	9,727	3,515	13,242	508	12,734	13,242	10,128	2,580	346	16	172
HMO 3 - BLUE RIDGE AREA	10,987	8,430	2,557	10,987	1,120	9,867	10,987	9,233	1,068	275	15	396
HMO 4 - NORTHERN VIRGINIA	46,513	22,399	24,114	46,513	10,035	36,478	46,513	29,368	6,799	6,548	139	3,659
HMO 5 - CENTRAL VIRGINIA	23,613	11,756	11,857	23,613	1,767	21,846	23,613	12,799	8,879	930	66	939
HMO 6 - HAMPTON ROADS	31,492	14,796	16,696	31,492	2,144	29,348	31,492	15,926	12,800	1,150	95	1,521
PER 1 - SOUTHWESTERN	11,734	9,715	2,019	11,734	458	11,276	11,734	10,068	1,229	251	16	170
PER 2 - WEST CENTRAL	16,683	12,469	4,214	16,683	1,261	15,422	16,683	13,363	2,439	397	22	462
PER 3 - EAST CENTRAL	28,682	14,919	13,763	28,682	2,336	26,346	28,682	16,349	10,011	1,090	80	1,152
PER 4 - NORTHERN	42,038	19,565	22,473	42,038	9,480	32,558	42,038	26,152	5,917	6,390	123	3,456
PER 5 - EASTERN	30,650	14,172	16,478	30,650	2,124	28,526	30,650	15,295	12,619	1,139	94	1,503
PLANNING DISTRICTS NOT COTERMINOUS WITH HEALTH DISTRICTS												
ALLEGHANY/ROANOKE PLAN DISTRICT 5	3,819	2,709	1,110	3,819	191	3,628	3,819	2,873	768	122	3	53
NORTHERN VIRGINIA PLAN DISTRICT 8	42,038	19,565	22,473	42,038	9,480	32,558	42,038	26,152	5,917	6,390	123	3,456
WEST PIEDMONT PLANNING DISTRICT 12	2,729	1,746	983	2,729	163	2,566	2,729	1,850	780	21	2	76
RICHMOND REGIONAL PLAN DISTRICT 15	16,461	7,912	8,549	16,461	1,427	15,034	16,461	8,752	6,053	852	44	760
NORTHERN NECK PLANNING DISTRICT 17	536	284	252	536	43	493	536	315	202	3	1	15
MIDDLE PENINSULA PLAN DISTRICT 18	1,094	839	255	1,094	29	1,065	1,094	852	202	12	6	22
CRATER PLANNING DISTRICT 19	3,008	1,186	1,822	3,008	176	2,832	3,008	1,274	1,572	41	4	117
SOUTHEASTERN VIRGINIA DISTRICT 20	21,652	10,388	11,264	21,652	1,365	20,287	21,652	11,171	8,620	859	69	933
PENINSULA PLANNING DISTRICT 21	8,346	3,524	4,822	8,346	629	7,717	8,346	3,771	3,745	270	22	538
HAMPTON ROADS PLAN DISTRICT 23	29,998	13,912	16,086	29,998	1,994	28,004	29,998	14,942	12,365	1,129	91	1,471

NOTE: The Colonial Peninsula Area is the Aggregate of James City County, York County, Poquoson City, and Williamsburg City.

TABLE 5
RESIDENT ASIAN AND PACIFIC ISLANDER AND HISPANIC TOTAL PREGNANCIES BY NATIONAL ORIGIN BY HEALTH DISTRICTS AND HEALTH SERVICE AREAS, MEDICAL EXAMINER DISTRICTS, HMO AND PERINATAL REGIONS, AND PLANNING DISTRICTS
VIRGINIA, 2012

HEALTH AREAS AND DISTRICTS, HMO AND PERINATAL REGIONS, AND PLANNING DISTRICTS	ASIAN AND PACIFIC ISLANDER TOTAL PREGNANCIES						HISPANIC TOTAL PREGNANCIES					
	TOTAL	INDIAN	KOREAN	VIETNAMESE	FILIPINO	OTHER	TOTAL HISPANIC	MEXICAN	PUERTO RICAN	CUBAN	CENTRAL & SOUTH AMERICAN	OTHER & UNKNOWN
HEALTH DISTRICTS AND HEALTH SERVICE AREAS												
COMMONWEALTH OF VIRGINIA	9,267	2,546	928	916	975	3,902	15,659	3,520	1,261	184	8,301	2,393
HEALTH SERVICE AREA I	463	59	46	47	69	242	1,734	721	161	23	521	308
CENTRAL SHENANDOAH DISTRICT 6	50	9	7	4	6	24	360	170	36	7	110	37
LORD FAIRFAX DISTRICT 7	41	5	6	8	6	16	351	185	25		70	71
RAPPAHANNOCK DISTRICT 16	170	10	7	24	44	85	583	175	69	8	175	156
RAPPAHANNOCK/RAPIDAN DISTRICT 9	38	6	4	3	3	22	243	104	20	4	100	15
THOMAS JEFFERSON DISTRICT 10	164	29	22	8	10	95	197	87	11	4	66	29
HEALTH SERVICE AREA II	6,390	1,970	729	673	449	2,569	9,480	1,167	397	65	6,581	1,270
ALEXANDRIA CITY DISTRICT	280	67	22	14	35	142	759	66	20	10	530	133
ARLINGTON COUNTY DISTRICT	471	91	36	21	29	294	740	45	18	7	532	138
FAIRFAX HEALTH DISTRICT	3,725	1,074	542	447	224	1,438	4,437	409	151	28	3,334	515
LOUDOUN COUNTY DISTRICT	1,138	540	68	99	76	355	1,001	134	49	6	693	119
PRINCE WILLIAM HEALTH DISTRICT	776	198	61	92	85	340	2,543	513	159	14	1,492	365
HEALTH SERVICE AREA III	355	79	55	31	19	171	568	317	36	14	112	89
LENOWISCO DISTRICT 1							4	2	1			1
CUMBERLAND PLATEAU DISTRICT 2	6	1	1		1	3	8	2	2			4
MOUNT ROGERS DISTRICT 3	13	3		2		8	86	52	3		15	16
NEW RIVER VALLEY DISTRICT 4	103	15	16		1	71	51	27	2	2	4	16
ALLEGHANY HEALTH DISTRICT	62	23	1	10	4	24	72	29	7	2	18	16
ROANOKE CITY DISTRICT	60	14	3	8	4	31	119	50	9	7	37	16
CENTRAL VIRGINIA DISTRICT 11	90	21	33	7	6	23	65	29	8	1	16	11
PITTSYLVANIA/DANVILLE DISTRICT	14	2		3	1	8	45	35	1	1	6	2
WEST PIEDMONT HEALTH DISTRICT	7		1	1	2	3	118	91	3	1	16	7
HEALTH SERVICE AREA IV	905	361	41	81	43	379	1,681	538	164	24	715	240
CHESTERFIELD HEALTH DISTRICT	165	25	11	18	13	98	553	152	47	3	293	58
CHICKAHOMINY HEALTH DISTRICT	28	3	1	5	1	18	46	17	4	1	16	8
HENRICO COUNTY DISTRICT	539	317	19	44	14	145	337	122	45	11	127	32
RICHMOND CITY DISTRICT	132	14	8	10	5	95	507	114	30	4	241	118
CRATER HEALTH DISTRICT	29	1	2	3	6	17	160	78	31	4	32	15
PIEDMONT DISTRICT 14	8	1		1	1	5	54	35	6		6	7
SOUTHSIDE DISTRICT 13	4				3	1	24	20	1	1		2
HEALTH SERVICE AREA V	1,154	77	57	84	395	541	2,196	777	503	58	372	486
EASTERN SHORE DISTRICT 22	10	1			1	8	130	62	1		12	55
THREE RIVERS HEALTH DISTRICT	15	1	4	1	1	8	72	51	8	1	5	7
HAMPTON CITY DISTRICT	61	2	1	11	18	29	144	46	36	6	20	36
PENINSULA HEALTH DISTRICT	209	12	19	19	32	127	485	147	100	18	84	136
CHESAPEAKE CITY DISTRICT	125	22	3	9	47	44	189	64	46	8	50	21
NORFOLK CITY DISTRICT	150	10	3	9	59	69	347	111	84	8	57	87
PORTSMOUTH CITY DISTRICT	28		4	1	9	14	61	20	21		11	9
VIRGINIA BEACH CITY DISTRICT	519	26	19	33	221	220	708	251	188	16	126	127
WESTERN TIDEWATER DISTRICT	37	3	4	1	7	22	60	25	19	1	7	8
NEWPORT NEWS CITY	131	7	14	13	20	77	337	96	83	16	40	102
COLONIAL PENINSULA AREA	78	5	5	6	12	50	148	51	17	2	44	34
UNKNOWN VA CITY OR COUNTY												
MEDICAL EXAMINER DISTRICTS, HEALTH MAINTENANCE ORGANIZATION REGIONS, AND PERINATAL REGIONS												
MED 1 - WESTERN VIRGINIA	405	88	62	35	25	195	928	487	72	21	222	126
MED 2 - NORTHERN VIRGINIA	6,469	1,981	739	684	458	2,607	10,074	1,456	442	69	6,751	1,356
MED 3 - CENTRAL VIRGINIA	1,295	403	78	117	102	595	2,649	883	266	39	1,002	459
MED 4 - TIDEWATER VIRGINIA	1,098	74	49	80	390	505	2,008	694	481	55	326	452
HMO 1 - SOUTHWEST VIRGINIA	18	4	1	2	1	10	85	46	6		15	18
HMO 2 - ROANOKE AREA	346	77	54	30	21	164	508	286	33	16	99	74
HMO 3 - BLUE RIDGE AREA	275	47	37	21	20	150	1,120	533	89	14	338	146
HMO 4 - NORTHERN VIRGINIA	6,548	1,979	736	696	487	2,650	10,035	1,333	460	73	6,747	1,422
HMO 5 - CENTRAL VIRGINIA	930	362	44	84	51	389	1,767	587	174	23	733	250
HMO 6 - HAMPTON ROADS	1,150	77	56	83	395	539	2,144	735	499	58	369	483
PER 1 - SOUTHWESTERN	251	56	22	21	12	140	458	253	27	12	90	76
PER 2 - WEST CENTRAL	397	72	72	33	32	188	1,261	610	101	17	368	165
PER 3 - EAST CENTRAL	1,090	372	52	106	88	472	2,336	764	241	33	895	403
PER 4 - NORTHERN	6,390	1,970	729	673	449	2,569	9,480	1,167	397	65	6,581	1,270
PER 5 - EASTERN	1,139	76	53	83	394	533	2,124	726	495	57	367	479
PLANNING DISTRICTS NOT COTERMINOUS WITH HEALTH DISTRICTS												
ALLEGHANY/ROANOKE PLAN DISTRICT 5	122	37	4	18	8	55	191	79	16	9	55	32
NORTHERN VIRGINIA PLAN DISTRICT 8	6,390	1,970	729	673	449	2,569	9,480	1,167	397	65	6,581	1,270
WEST PIEDMONT PLANNING DISTRICT 12	21	2	1	4	3	11	163	126	4	2	22	9
RICHMOND REGIONAL PLAN DISTRICT 15	852	358	39	76	29	350	1,427	400	122	19	672	214
NORTHERN NECK PLANNING DISTRICT 17	3			1		2	43	36	3		2	2
MIDDLE PENINSULA PLAN DISTRICT 18	12	1	4		1	6	29	15	5	1	3	5
CRATER PLANNING DISTRICT 19	41	2	2	4	10	23	176	83	35	4	37	17
SOUTHEASTERN VIRGINIA DISTRICT 20	859	61	33	53	343	369	1,365	471	358	33	251	252
PENINSULA PLANNING DISTRICT 21	270	14	20	30	50	156	629	193	136	24	104	172
HAMPTON ROADS PLAN DISTRICT 23	1,129	75	53	83	393	525	1,994	664	494	57	355	424

NOTE: The Colonial Peninsula Area is the Aggregate of James City County, York County, Poquoson City, and Williamsburg City.

TABLE 6
RESIDENT TOTAL PREGNANCIES
BY PLANNING DISTRICT AND CITY OR COUNTY
VIRGINIA, 1998-2012

PLANNING DISTRICT	YEAR														
CITY / COUNTY	1998	1999	2000	2001	2002	2003	2004	2005	2006	2007	2008	2009	2010	2011	2012
COMMONWEALTH OF VIRGINIA	127,551	129,580	133,300	130,071	131,470	134,635	137,157	137,405	140,416	143,071	141,425	137,920	134,416	132,429	129,787
PLANNING DISTRICT 1	1,182	1,104	1,143	1,048	1,038	1,071	1,052	1,016	1,107	1,092	1,125	1,149	1,041	961	990
LEE COUNTY	284	263	253	254	254	264	247	259	258	278	271	284	256	274	276
SCOTT COUNTY	252	236	254	218	216	218	229	221	249	211	241	231	223	210	203
WISE COUNTY	601	538	561	531	538	536	533	502	555	551	559	569	484	416	444
NORTON CITY	45	67	75	45	30	53	43	34	45	52	54	65	78	61	67
PLANNING DISTRICT 2	1,350	1,350	1,205	1,237	1,263	1,332	1,257	1,273	1,291	1,304	1,338	1,275	1,250	1,157	1,195
BUCHANAN COUNTY	322	294	286	269	256	270	269	259	239	224	278	236	239	235	229
DICKENSON COUNTY	194	175	157	150	175	202	178	184	209	226	181	174	187	199	173
RUSSELL COUNTY	320	341	297	334	319	320	285	323	307	320	356	325	288	267	292
TAZEWELL COUNTY	514	540	465	484	513	540	525	507	536	534	523	540	536	456	501
PLANNING DISTRICT 3	2,159	2,316	2,243	2,206	2,197	2,132	2,096	2,190	2,255	2,296	2,216	2,124	2,056	2,038	2,058
BLAND COUNTY	59	68	70	65	57	71	61	66	51	59	55	54	42	60	67
CARROLL COUNTY	305	327	292	305	329	317	312	315	331	333	327	313	248	255	303
GRAYSON COUNTY	176	209	192	169	180	167	143	157	181	173	168	138	156	125	155
SMYTH COUNTY	370	393	378	372	345	377	346	397	421	398	408	339	350	357	303
WASHINGTON COUNTY	585	544	539	575	574	531	526	571	547	611	574	571	556	591	561
WYTHE COUNTY	334	402	398	382	377	375	376	375	377	366	342	325	327	364	334
BRISTOL CITY	196	230	218	203	198	170	219	202	233	234	225	236	211	151	182
GALAX CITY	134	143	156	135	137	124	113	107	114	122	117	148	166	135	153
PLANNING DISTRICT 4	2,247	2,254	2,317	2,178	2,127	2,149	2,115	2,040	2,144	2,271	2,162	2,026	2,049	1,963	2,145
FLOYD COUNTY	182	186	184	174	173	169	188	182	180	176	192	173	194	157	162
GILES COUNTY	240	239	297	242	251	227	232	209	229	237	248	220	251	227	233
MONTGOMERY COUNTY	1,127	1,122	1,087	1,084	1,057	1,102	1,090	1,038	1,107	1,213	1,098	1,052	1,071	1,051	1,158
PULASKI COUNTY	483	478	482	440	394	416	402	399	405	416	414	383	333	319	390
RADFORD CITY	215	229	267	238	252	235	203	212	223	229	210	198	200	209	202
PLANNING DISTRICT 5	4,043	4,117	4,100	4,183	3,991	4,118	4,141	4,128	4,338	4,331	4,225	4,138	3,818	3,795	3,819
ALLEGHANY COUNTY	248	212	215	217	170	178	213	203	185	203	187	165	172	106	134
BOTETOURT COUNTY	362	401	393	332	366	380	341	346	370	392	337	313	299	259	280
CRAIG COUNTY	54	60	69	77	55	69	49	59	53	46	45	54	37	43	39
ROANOKE COUNTY	952	1,125	1,127	1,387	1,355	1,261	1,640	1,290	1,157	1,019	1,009	1,102	1,089	1,155	1,042
COVINGTON CITY	107	106	114	105	81	83	75	73	69	48	92	74	75	137	104
ROANOKE CITY	1,932	1,894	1,828	1,697	1,613	1,779	1,500	1,851	2,186	2,287	2,205	2,076	1,808	1,743	1,842
SALEM CITY	388	319	354	368	351	368	323	306	318	336	350	354	338	352	378
PLANNING DISTRICT 6	3,516	3,615	3,769	3,481	3,615	3,626	3,702	3,704	3,807	3,944	3,655	3,709	3,506	3,632	3,545
AUGUSTA COUNTY	880	820	835	776	863	805	885	870	973	973	851	834	667	701	697
BATH COUNTY	76	68	52	50	51	45	34	40	39	47	44	40	45	45	49
HIGHLAND COUNTY	13	22	16	21	18	13	20	14	12	22	16	17	19	16	14
ROCKBRIDGE COUNTY	246	247	199	211	236	262	284	290	285	295	254	255	180	175	181
ROCKINGHAM COUNTY	963	1,073	1,063	959	1,054	946	1,001	1,031	1,005	1,004	983	1,016	985	955	948
BUENA VISTA CITY	93	99	121	101	79	76	68	46	50	77	80	72	98	93	110
HARRISONBURG CITY	502	503	624	612	615	679	662	670	708	717	648	655	692	698	715
LEXINGTON CITY	63	70	97	70	55	60	61	51	42	64	47	60	81	88	100
STAUNTON CITY	333	319	357	312	282	349	306	326	331	341	346	350	371	403	360
WAYNESBORO CITY	347	394	405	369	362	391	381	366	362	404	386	410	368	458	371
PLANNING DISTRICT 7	2,641	2,640	2,794	2,714	2,792	2,947	3,000	3,074	3,265	3,286	3,247	3,027	3,111	2,946	2,953
CLARKE COUNTY	134	138	132	141	129	150	145	138	162	151	156	142	168	138	150
FREDERICK COUNTY	877	829	925	783	915	937	1,011	996	1,044	1,034	1,088	1,036	1,059	1,008	982
PAGE COUNTY	296	314	334	324	334	324	320	299	322	282	321	292	269	267	269
SHENANDOAH COUNTY	444	443	479	527	467	508	523	530	606	592	572	538	562	530	533
WARREN COUNTY	511	535	516	484	524	559	526	586	610	624	621	555	546	518	549
WINCHESTER CITY	379	381	408	455	423	469	475	525	521	603	489	464	507	485	470
PLANNING DISTRICT 8	36,420	37,602	39,739	40,372	40,295	41,060	41,879	42,134	42,390	43,963	44,452	43,600	43,183	43,038	42,038
ARLINGTON COUNTY	3,643	3,692	3,802	3,917	3,689	3,649	3,719	3,649	3,421	3,679	3,884	3,745	3,914	3,785	3,850
FAIRFAX COUNTY	17,254	18,283	18,648	18,504	18,409	18,275	18,714	18,100	17,908	18,597	18,918	18,736	18,504	18,231	17,678
LOUDOUN COUNTY	3,446	3,764	4,360	4,602	5,030	5,322	5,715	6,083	6,147	6,276	6,410	6,116	6,105	5,914	5,808
PRINCE WILLIAM COUNTY	6,113	6,158	6,405	6,754	6,926	7,225	7,538	7,730	8,297	8,433	8,151	8,191	8,225	8,141	8,149
ALEXANDRIA CITY	3,911	3,606	4,027	4,381	3,984	3,883	3,701	3,884	3,596	4,008	4,409	4,132	4,032	3,986	3,883
FAIRFAX CITY	696	431	447	334	384	462	370	439	644	746	662	633	561	865	784
FALLS CHURCH CITY	160	223	388	337	254	610	518	513	534	537	422	438	422	603	461
MANASSAS CITY	986	1,180	1,317	1,258	1,343	1,398	1,274	1,432	1,491	1,436	1,342	1,346	1,379	1,417	1,338
MANASSAS PARK CITY	211	265	345	285	276	236	330	304	352	251	254	263	41	96	87
PLANNING DISTRICT 9	2,095	2,081	2,199	2,234	2,220	2,158	2,303	2,499	2,574	2,656	2,716	2,464	2,530	2,497	2,346
CULPEPER COUNTY	581	542	590	607	598	631	642	755	816	879	840	810	792	789	796
FAUQUIER COUNTY	844	846	906	931	934	908	951	988	988	991	1,070	947	953	966	844
MADISON COUNTY	155	134	145	162	175	155	159	190	184	184	168	161	184	162	146
ORANGE COUNTY	406	430	420	415	411	374	440	467	479	501	514	452	507	494	479
RAPPAHANNOCK COUNTY	109	129	138	119	102	90	111	99	107	101	124	94	94	86	81
PLANNING DISTRICT 10	3,151	3,302	3,393	3,147	3,146	3,283	3,381	3,547	3,520	3,631	3,573	3,519	3,403	3,314	3,358
ALBEMARLE COUNTY	1,151	1,371	1,281	1,099	1,117	1,135	1,150	1,246	1,232	1,284	1,307	1,246	1,235	1,244	1,246
FLUVANNA COUNTY	275	278	279	293	355	377	396	410	397	391	370	333	335	320	311
GREENE COUNTY	273	306	277	292	287	294	316	308	319	307	279	282	247	262	277
LOUISA COUNTY	394	413	413	398	412	376	470	478	467	534	471	485	463	475	464
NELSON COUNTY	230	213	225	211	190	217	198	192	177	188	199	171	181	162	162
CHARLOTTESVILLE CITY	828	721	918	854	785	884	851	913	928	927	947	1,002	942	851	898
PLANNING DISTRICT 11	3,525	3,505	3,588	3,328	3,353	3,381	3,279	3,419	3,507	3,615	3,547	3,441	3,502	3,471	3,279
AMHERST COUNTY	492	467	456	415	410	392	388	417	426	410	449	395	428	424	406
APPOMATTOX COUNTY	202	203	199	175	191	192	184	178	204	196	189	207	196	211	204
BEDFORD COUNTY	763	732	730	669	680	792	721	730	789	750	713	714	716	681	648
CAMPBELL COUNTY	807	863	852	752	780	699	696	692	659	660	712	625	591	627	569
BEDFORD CITY	132	114	152	196	86	95	108	113	115	107	108	118	80	83	76
LYNCHBURG CITY	1,129	1,126	1,199	1,121	1,206	1,211	1,182	1,289	1,314	1,492	1,376	1,382	1,491	1,445	1,376

[continued]

TABLE 6
RESIDENT TOTAL PREGNANCIES
BY PLANNING DISTRICT AND CITY OR COUNTY
VIRGINIA, 1998-2012

PLANNING DISTRICT	YEAR														
CITY / COUNTY	1998	1999	2000	2001	2002	2003	2004	2005	2006	2007	2008	2009	2010	2011	2012
COMMONWEALTH OF VIRGINIA	127,551	129,580	133,300	130,071	131,470	134,635	137,157	137,405	140,416	143,071	141,425	137,920	134,416	132,429	129,787
PLANNING DISTRICT 12	3,606	3,686	3,585	3,342	3,294	3,430	3,437	3,345	3,646	3,344	3,274	3,324	2,949	2,692	2,729
FRANKLIN COUNTY	568	628	642	641	620	613	645	648	692	684	692	669	594	593	606
HENRY COUNTY	784	752	739	681	697	720	712	727	811	746	677	673	608	512	525
PATRICK COUNTY	229	213	187	181	186	195	209	205	201	177	193	157	189	155	163
PITTSYLVANIA COUNTY	927	899	878	778	737	795	756	762	759	811	693	816	680	491	573
DANVILLE CITY	831	849	816	781	768	828	851	772	912	656	739	755	623	628	629
MARTINSVILLE CITY	267	345	323	280	286	279	264	231	271	270	280	254	255	313	233
PLANNING DISTRICT 13	1,347	1,364	1,339	1,289	1,221	1,275	1,190	1,189	1,203	1,185	1,102	1,141	1,114	878	929
BRUNSWICK COUNTY	261	264	261	255	241	243	247	257	263	259	258	251	244	195	227
HALIFAX COUNTY	598	615	626	572	541	554	513	510	504	510	464	475	470	341	359
MECKLENBURG COUNTY	488	485	452	462	439	478	430	422	436	416	380	415	400	342	343
PLANNING DISTRICT 14	1,355	1,338	1,332	1,375	1,342	1,294	1,388	1,395	1,381	1,415	1,411	1,395	1,317	1,299	1,314
AMELIA COUNTY	177	165	200	185	180	183	186	189	192	187	196	195	194	161	180
BUCKINGHAM COUNTY	177	153	135	158	187	178	188	170	201	243	224	232	220	190	200
CHARLOTTE COUNTY	188	212	197	190	186	161	191	181	156	171	194	157	144	181	168
CUMBERLAND COUNTY	146	113	128	130	121	126	126	151	141	146	120	143	129	135	106
LUNENBURG COUNTY	155	146	123	149	140	173	169	183	163	163	155	162	135	142	149
NOTTOWAY COUNTY	212	260	257	245	263	210	232	246	238	222	251	235	212	218	234
PRINCE EDWARD COUNTY	300	289	292	318	265	263	296	275	290	283	271	271	283	272	277
PLANNING DISTRICT 15	16,794	17,158	17,471	16,334	16,987	17,631	18,347	18,226	18,748	18,638	18,502	17,853	16,862	16,999	16,461
CHARLES CITY COUNTY	116	113	105	76	101	96	97	99	89	81	109	70	74	65	70
CHESTERFIELD COUNTY	4,647	4,605	4,686	4,237	4,359	4,429	4,700	4,727	5,002	5,098	4,798	4,587	4,458	4,472	4,491
GOOCHLAND COUNTY	244	236	275	257	241	235	249	248	269	250	266	225	232	201	215
HANOVER COUNTY	1,302	1,435	1,370	1,406	1,382	1,444	1,526	1,422	1,423	1,322	1,345	1,258	1,167	1,122	1,062
HENRICO COUNTY	5,250	5,379	5,142	4,619	5,049	4,656	4,948	5,115	5,316	5,129	4,958	5,021	4,779	4,830	4,773
NEW KENT COUNTY	188	188	218	184	209	186	223	228	229	240	212	232	244	246	242
POWHATAN COUNTY	329	336	314	319	340	321	333	353	317	321	334	295	268	290	302
RICHMOND CITY	4,718	4,866	5,361	5,236	5,306	6,264	6,271	6,034	6,103	6,197	6,480	6,165	5,640	5,773	5,306
PLANNING DISTRICT 16	4,373	4,332	4,719	4,779	5,081	5,184	5,369	5,312	5,634	5,871	5,736	5,415	5,618	5,498	5,340
CAROLINE COUNTY	406	390	378	340	390	392	419	454	519	527	496	489	476	495	474
KING GEORGE COUNTY	320	287	312	270	311	335	381	384	367	449	433	347	384	389	391
SPOTSYLVANIA COUNTY	1,453	1,442	1,502	1,659	1,816	1,810	1,911	1,833	1,941	1,957	1,888	1,724	1,846	1,763	1,664
STAFFORD COUNTY	1,577	1,594	1,675	1,738	1,840	1,879	1,870	1,884	1,976	2,068	2,065	2,025	2,017	2,031	1,999
FREDERICKSBURG CITY	617	619	852	772	724	768	788	757	831	870	854	830	895	820	812
PLANNING DISTRICT 17	631	635	579	614	624	587	630	624	611	706	591	561	592	545	536
LANCASTER COUNTY	142	136	140	132	130	136	147	130	127	160	135	102	128	100	102
NORTHUMBERLAND COUNTY	121	145	120	143	132	122	137	147	133	137	130	134	133	118	112
RICHMOND COUNTY	118	102	103	106	108	105	115	115	128	141	90	92	97	91	94
WESTMORELAND COUNTY	250	252	216	233	254	224	231	232	223	268	236	233	234	236	228
PLANNING DISTRICT 18	1,125	1,147	1,198	1,125	1,181	1,090	1,170	1,173	1,136	1,205	1,207	1,146	1,143	1,081	1,094
ESSEX COUNTY	154	146	151	152	157	146	174	159	155	172	195	206	188	163	160
GLOUCESTER COUNTY	486	496	517	477	506	454	500	499	429	485	468	440	445	412	435
KING AND QUEEN COUNTY	95	84	79	89	80	91	87	99	97	88	89	73	85	86	75
KING WILLIAM COUNTY	196	244	246	221	241	220	230	248	272	260	255	247	238	223	225
MATHEWS COUNTY	96	71	93	83	100	88	73	73	95	86	83	79	83	79	84
MIDDLESEX COUNTY	98	106	112	103	97	91	106	95	88	114	117	101	104	118	115
PLANNING DISTRICT 19	3,148	3,134	3,269	3,062	3,055	3,120	3,177	3,055	3,316	3,338	3,269	3,334	3,135	3,113	3,008
DINWIDDIE COUNTY	344	345	303	273	305	289	336	324	318	296	311	281	279	302	295
GREENSVILLE COUNTY	116	131	114	128	115	134	131	161	157	161	164	133	151	151	141
PRINCE GEORGE COUNTY	487	543	555	497	477	502	493	435	468	481	471	509	442	444	439
SURRY COUNTY	82	89	102	97	85	91	91	78	109	84	103	101	83	89	80
SUSSEX COUNTY	153	180	190	147	156	160	159	157	161	179	152	151	146	161	128
COLONIAL HEIGHTS CITY	335	323	328	331	338	353	348	388	373	381	366	374	342	390	378
EMPORIA CITY	117	123	150	145	148	121	135	96	113	104	111	112	89	79	71
HOPEWELL CITY	507	487	543	495	500	507	505	508	595	560	571	601	515	474	497
PETERSBURG CITY	1,007	913	984	949	931	963	979	908	1,022	1,092	1,020	1,072	1,088	1,023	979
PLANNING DISTRICT 20	23,101	22,981	23,371	22,557	23,316	24,444	24,647	24,012	24,290	24,608	23,801	23,193	22,660	22,175	21,652
ISLE OF WIGHT COUNTY	455	472	483	436	470	399	455	449	508	481	488	484	453	418	393
SOUTHAMPTON COUNTY	220	229	212	232	168	211	209	173	230	217	238	196	174	159	172
CHESAPEAKE CITY	3,833	3,848	3,820	3,698	3,812	3,907	4,113	3,991	4,080	4,217	4,036	3,876	3,901	3,768	3,691
FRANKLIN CITY	140	136	167	184	183	209	210	215	240	227	188	212	203	228	213
NORFOLK CITY	6,014	5,770	5,875	5,729	6,022	5,835	6,100	6,099	5,991	6,118	6,059	5,553	5,517	5,286	5,211
PORTSMOUTH CITY	2,271	2,256	2,214	2,188	2,242	2,263	2,368	2,313	2,453	2,447	2,310	2,356	2,297	2,259	2,129
SUFFOLK CITY	1,121	1,232	1,319	1,260	1,395	1,423	1,636	1,580	1,593	1,632	1,528	1,564	1,506	1,485	1,481
VIRGINIA BEACH CITY	9,047	9,038	9,281	8,830	9,024	10,197	9,556	9,192	9,195	9,269	8,954	8,952	8,609	8,572	8,362
PLANNING DISTRICT 21	9,030	9,102	9,174	8,656	8,565	8,549	8,787	9,257	9,442	9,516	9,461	9,374	8,818	8,543	8,346
JAMES CITY COUNTY	482	595	555	554	495	562	534	573	614	611	681	708	787	780	738
YORK COUNTY	692	839	851	747	708	681	707	675	678	758	749	756	737	724	686
HAMPTON CITY	3,005	3,000	3,004	2,720	2,712	2,659	2,829	2,942	3,029	3,087	2,966	2,843	2,641	2,534	2,605
NEWPORT NEWS CITY	4,418	4,403	4,406	4,284	4,250	4,214	4,277	4,533	4,658	4,601	4,566	4,596	4,271	4,137	3,910
POQUOSON CITY	130	119	144	106	110	112	119	106	114	102	121	108	115	108	117
WILLIAMSBURG CITY	303	146	214	245	290	321	321	428	349	357	378	363	267	260	290
PLANNING DISTRICT 22	703	794	768	806	767	774	810	793	810	834	811	708	758	794	652
ACCOMACK COUNTY	512	546	590	577	581	564	589	584	587	621	598	537	553	586	504
NORTHAMPTON COUNTY	191	248	178	229	186	210	221	209	223	213	213	171	205	208	148
PLANNING DISTRICT 23	32,131	32,083	32,545	31,213	31,881	32,993	33,434	33,269	33,732	34,124	33,262	32,567	31,478	30,718	29,998
UNKNOWN VIRGINIA	9	23	5	4					1	22	4	4	1		

NOTE: PLANNING DISTRICT 23, THE HAMPTON ROADS PLANNING DISTRICT, IS THE AGGREGATE OF PLANNING DISTRICTS 20 AND 21.

CHAPTER III

RESIDENT LIVE BIRTHS

Highlights

- In 2012, there were a total of 102,811 resident live births with a rate of 12.6 per 1,000 population.
- The fertility rate in 2012 was 61.5 per 1,000 females ages 15-44, a decrease of 0.4 percent from 2011.
- The percent of non-marital births for 2012 was 35.3; 26.6 percent of White, 67.2 percent of Black, and 27.0 percent of all other races were non-marital births.
- Of total resident live births in 2012, 8.2 percent were low weight.
- 83.0 percent of resident mothers began prenatal care in the first trimester. There were 803 (0.8 percent) resident mothers who received no prenatal care.

Most Popular Baby Names for 2012

	All Races		White		Black		Hispanic	
Rank	Boys	Girls	Boys	Girls	Boys	Girls	Boys	Girls
1	William	Emma	William	Emma	Elijah	Aaliyah	Anthony	Genesis
2	Mason	Olivia	Mason	Olivia	Jeremiah	London	Angel	Sophia
3	Liam	Sophia	Liam	Sophia	Jayden	Madison	Christopher	Isabella
4	Elijah, Jacob	Abigail	Jackson	Abigail	Christian	Nevaeh	Jonathan	Ashley
5	Noah	Ava	Jacob	Isabella	Josiah	Ava	Jacob	Sofia
6	James	Isabella	James	Ava	Isaiah	Taylor	Matthew	Mia
7	Jackson	Madison	Noah	Charlotte	Cameron	Olivia, Kennedy, Trinity	Kevin	Emily
8	Ethan	Charlotte	Benjamin	Madison	Aiden	Serenity	Jayden	Allison
9	Michael	Emily	John	Emily	Joshua	Layla, Makayla	Daniel	Samantha
10	Aiden	Chloe	Ethan	Ella	Xavier, Michael	Gabrielle	Carlos	Andrea
11	Alexander	Ella	Andrew	Hannah	Noah	Laila	Jose	Camila
12	Benjamin	Elizabeth, Avery, Hannah	Michael	Avery	Jordan	Aniyah, Faith	Christian	Kimberly
13	Andrew	Addison	Alexander	Addison	Christopher	Mariah, Londyn	Joshua	Victoria
14	Joshua	Lillian	Logan	Lillian	Ayden	Zoe	David	Amy, Brianna, Daniela, Emma
15	Jayden	Lily, Harper	Elijah	Lily	Mason	Skylar	Michael	Katherine

NOTES:

- **Live Birth** - A live birth is defined as the complete expulsion or extraction of a product of human conception from its mother, irrespective of the duration of pregnancy, which, after such expulsion or extraction, breathes or shows any other evidence of life such as beating of the heart, pulsation of the umbilical cord, or definite movement of voluntary muscles, whether or not the umbilical cord has been cut or the placenta is attached. (Vital Statistics Laws of Virginia, Chapter 7, Section 32.1-249.7). The race designation for live births is that of the mother. With the allowance of multi-race coding beginning half way through the 2012 data collection year, the proportion of vital events involving births has shifted away from the White race category toward Black and other non-White races.
- **Low Weight Birth** - A low weight birth is defined as one in which the birth weight is less than 2,500 grams (5 pounds 8 ounces), regardless of gestation. A very low weight birth is one with a birth weight of less than 1,500 grams (3 pounds 5 ounces).
- **Fertility Rate** - The live birth rate per 1,000 females ages 15-44.

LIVE BIRTH RATES PER 1,000 FEMALES AGES 15-44
BY EQUAL COUNT HEALTH DISTRICT GROUPS
VIRGINIA, 2012

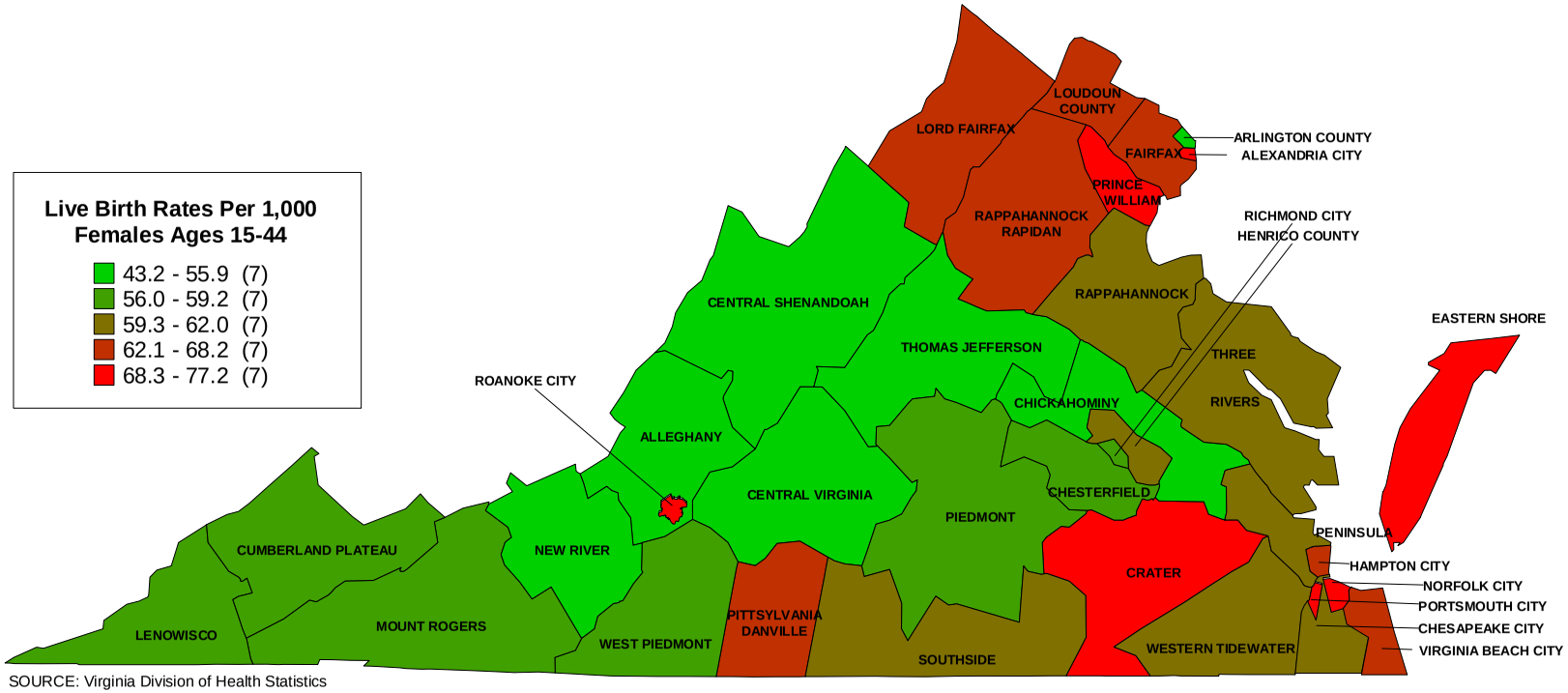

SOURCE: Virginia Division of Health Statistics

PERCENTS NON-MARITAL BIRTHS OF TOTAL LIVE BIRTHS BY EQUAL COUNT HEALTH DISTRICT GROUPS VIRGINIA, 2012

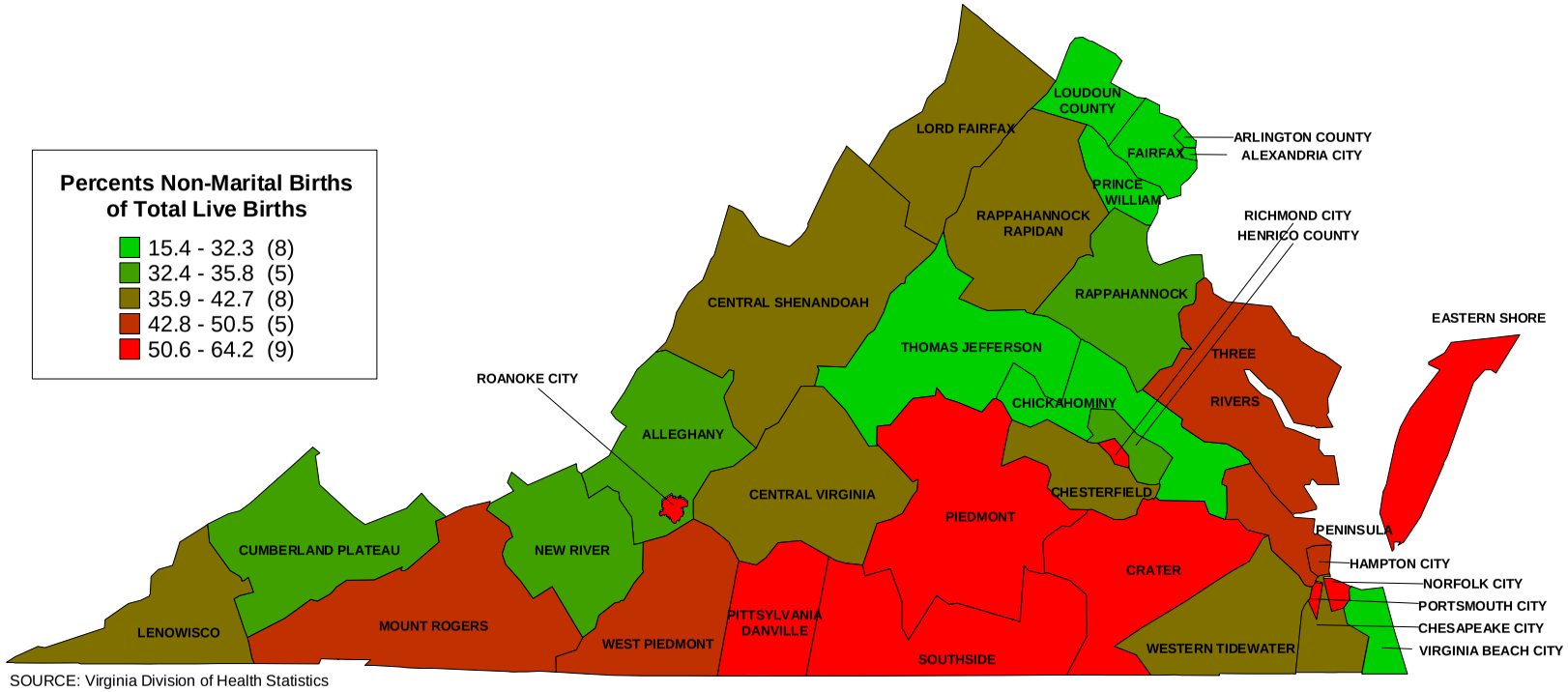

SOURCE: Virginia Division of Health Statistics

TABLE 1
TOTAL LIVE BIRTHS BY PLACE OF OCCURRENCE AND PLACE OF RESIDENCE BY RACE WITH RESIDENT LIVE BIRTH RATES PER 1,000 TOTAL PROJECTED POPULATION BY PLANNING DISTRICT AND CITY OR COUNTY
VIRGINIA, 2012

PLANNING DISTRICT AND CITY / COUNTY	NUMBER OF TOTAL LIVE BIRTHS BY PLACE OF OCCURRENCE				TOTAL LIVE BIRTHS BY PLACE OF RESIDENCE							
					NUMBER OF LIVE BIRTHS				RATES PER 1,000 TOTAL POPULATION			
	TOTAL	WHITE	BLACK	OTHER	TOTAL	WHITE	BLACK	OTHER	TOTAL	WHITE	BLACK	OTHER
COMMONWEALTH OF VIRGINIA	101,412	65,264	22,073	14,075	102,811	66,841	21,845	14,125	12.6	11.3	13.0	24.2
PLANNING DISTRICT 1	527	514	10	3	940	920	18	2	10.1	10.4	4.8	3.3
LEE COUNTY	3	3			267	264	2	1	10.5	10.9	1.9	5.4
SCOTT COUNTY	2	2			194	191	3		8.5	8.5	16.1	
WISE COUNTY	253	251	1	1	419	410	8	1	10.2	10.7	3.6	4.3
NORTON CITY	269	258	9	2	60	55	5		14.7	15.0	15.8	
PLANNING DISTRICT 2	410	400	5	5	1,105	1,085	10	10	9.8	10.0	3.8	14.9
BUCHANAN COUNTY	1	1			209	208		1	8.8	9.0		10.6
DICKENSON COUNTY					162	161		1	10.3	10.4		16.9
RUSSELL COUNTY					277	274		3	9.7	9.8		24.0
TAZEWELL COUNTY	409	399	5	5	457	442	10	5	10.3	10.4	6.4	12.7
PLANNING DISTRICT 3	1,411	1,332	25	54	1,864	1,757	44	63	9.7	9.4	8.5	45.8
BLAND COUNTY					55	53	2		8.2	8.2	7.9	
CARROLL COUNTY	2	2			279	272	1	6	9.3	9.3	3.5	34.1
GRAYSON COUNTY	1	1			142	132	2	8	9.4	9.0	5.1	123.1
SMYTH COUNTY	2	2			287	271	7	9	9.0	8.8	9.1	52.9
WASHINGTON COUNTY	750	731	9	10	513	496	9	8	9.3	9.2	10.4	18.9
WYTHE COUNTY	329	315	6	8	293	279	10	4	10.0	10.0	9.9	18.6
BRISTOL CITY	2	2			173	163	7	3	9.8	10.0	6.4	13.8
GALAX CITY	325	279	10	36	122	91	6	25	17.7	14.4	12.1	284.1
PLANNING DISTRICT 4	1,797	1,651	49	97	1,782	1,632	47	103	10.0	10.0	5.5	15.1
FLOYD COUNTY	8	8			141	140		1	9.2	9.4		11.1
GILES COUNTY	2	2			189	189			11.2	11.4		
MONTGOMERY COUNTY	1,782	1,636	49	97	961	847	20	94	10.1	10.0	4.6	15.8
PULASKI COUNTY	3	3			348	330	14	4	10.0	10.2	7.1	13.3
RADFORD CITY	2	2			143	126	13	4	8.6	8.6	8.2	10.7
PLANNING DISTRICT 5	4,224	3,414	635	175	3,047	2,360	537	150	11.1	10.3	13.6	22.3
ALLEGHANY COUNTY	8	7	1		126	122	3	1	7.8	8.0	3.4	9.9
BOTETOURT COUNTY	5	5			224	218	3	3	6.8	6.9	2.5	9.1
CRAIG COUNTY					36	36			6.9	7.0		
ROANOKE COUNTY	13	13			782	676	45	61	8.4	8.0	8.4	19.2
COVINGTON CITY					84	72	11	1	14.6	14.7	13.6	17.9
ROANOKE CITY	3,286	2,627	545	114	1,492	972	449	71	15.3	14.8	15.3	28.6
SALEM CITY	912	762	89	61	303	264	26	13	12.1	11.8	13.4	22.8
PLANNING DISTRICT 6	2,972	2,696	128	148	3,001	2,682	147	172	10.3	10.0	8.5	30.8
AUGUSTA COUNTY	1,158	1,073	68	17	602	575	14	13	8.2	8.2	4.4	19.0
BATH COUNTY					40	38	2		8.6	8.7	8.1	
HIGHLAND COUNTY					12	12			5.3	5.4		
ROCKBRIDGE COUNTY	4	4			174	166	4	4	7.8	7.8	5.4	15.1
ROCKINGHAM COUNTY	1,758	1,569	58	131	813	767	19	27	10.5	10.3	11.0	26.0
BUENA VISTA CITY	3	3			96	92	1	3	14.3	14.8	2.6	24.6
HARRISONBURG CITY	43	41	2		579	433	40	106	11.4	9.8	9.3	40.9
LEXINGTON CITY	3	3			82	75	4	3	11.7	12.4	5.5	14.6
STAUNTON CITY	2	2			302	262	32	8	12.6	12.9	10.0	23.4
WAYNESBORO CITY	1	1			301	262	31	8	14.3	14.5	11.4	26.2
PLANNING DISTRICT 7	2,750	2,508	120	122	2,638	2,388	115	135	11.7	11.4	9.6	32.2
CLARKE COUNTY	3	3			140	132	5	3	9.8	10.0	5.8	11.5
FREDERICK COUNTY	9	8	1		921	833	34	54	11.5	11.2	8.4	33.9
PAGE COUNTY					232	227	2	3	9.7	9.8	3.4	17.8
SHENANDOAH COUNTY	4	4			482	451	17	14	11.3	11.0	15.9	29.1
WARREN COUNTY	398	369	25	4	460	420	26	14	12.1	11.9	12.8	20.0
WINCHESTER CITY	2,336	2,124	94	118	403	325	31	47	15.0	14.4	9.3	47.4
PLANNING DISTRICT 8	34,203	20,999	4,444	8,760	34,242	21,355	4,116	8,771	14.6	12.9	13.4	23.1
ARLINGTON COUNTY	4,713	3,177	560	976	3,193	2,337	215	641	14.4	13.4	10.3	24.8
FAIRFAX COUNTY	18,680	11,063	1,919	5,698	15,017	8,745	1,538	4,734	13.4	11.3	13.4	20.8
LOUDOUN COUNTY	2,713	1,953	160	600	4,902	3,265	308	1,329	14.6	13.1	10.9	22.6
PRINCE WILLIAM COUNTY	2,043	1,189	521	333	6,873	4,332	1,359	1,182	16.0	15.0	14.0	26.8
ALEXANDRIA CITY	3,908	1,973	1,013	922	2,763	1,673	539	551	18.9	16.7	16.0	44.5
FAIRFAX CITY	8	5	1	2	544	317	33	194	23.2	17.8	22.8	46.3
FALLS CHURCH CITY	2	1		1	175	123	11	41	13.2	11.2	15.2	27.7
MANASSAS CITY	2,136	1,638	270	228	755	551	113	91	18.6	17.8	17.0	29.8
MANASSAS PARK CITY					20	12		8	1.3	1.0		4.4
PLANNING DISTRICT 9	1,232	1,042	124	66	1,875	1,562	193	120	11.1	10.8	9.3	34.0
CULPEPER COUNTY	397	323	60	14	654	516	90	48	13.7	13.4	11.1	38.0
FAUQUIER COUNTY	825	709	64	52	675	576	50	49	10.1	9.8	8.4	31.6
MADISON COUNTY	3	3			121	109	10	2	9.2	9.4	6.9	16.4
ORANGE COUNTY	3	3			369	307	42	20	10.8	10.6	8.7	38.5
RAPPAHANNOCK COUNTY	4	4			56	54	1	1	7.5	7.7	2.5	13.5
PLANNING DISTRICT 10	3,369	2,557	499	313	2,641	2,020	389	232	11.0	10.3	11.5	22.7
ALBEMARLE COUNTY	1,790	1,514	159	117	1,053	794	130	129	10.3	9.3	12.0	22.2
FLUVANNA COUNTY	1	1			258	211	38	9	9.9	9.8	8.9	33.2
GREENE COUNTY	3	3			236	205	23	8	12.6	12.0	16.5	22.2
LOUISA COUNTY	6	5		1	382	313	52	17	11.4	11.6	8.5	48.6
NELSON COUNTY	5	5			137	115	20	2	9.2	9.1	9.8	12.4
CHARLOTTESVILLE CITY	1,564	1,029	340	195	575	382	126	67	13.1	12.1	13.8	20.5
PLANNING DISTRICT 11	2,591	1,958	540	93	2,662	2,032	534	96	10.4	10.0	11.4	18.6
AMHERST COUNTY					320	253	61	6	9.9	9.9	9.6	11.3
APPOMATTOX COUNTY	2	1	1		180	140	39	1	11.9	11.8	12.3	11.1
BEDFORD COUNTY	5	5			576	517	43	16	8.3	8.1	9.8	14.6
CAMPBELL COUNTY	3	3			480	419	55	6	8.7	9.1	6.7	7.6
BEDFORD CITY					44	33	11		7.4	7.1	8.7	
LYNCHBURG CITY	2,581	1,949	539	93	1,062	670	325	67	13.8	13.1	14.0	25.9

[continued]

TABLE 1
TOTAL LIVE BIRTHS BY PLACE OF OCCURRENCE AND PLACE OF RESIDENCE BY RACE WITH RESIDENT LIVE BIRTH RATES PER 1,000 TOTAL PROJECTED POPULATION BY PLANNING DISTRICT AND CITY OR COUNTY
VIRGINIA, 2012

PLANNING DISTRICT AND CITY / COUNTY	NUMBER OF TOTAL LIVE BIRTHS BY PLACE OF OCCURRENCE				TOTAL LIVE BIRTHS BY PLACE OF RESIDENCE							
					NUMBER OF LIVE BIRTHS				RATES PER 1,000 TOTAL POPULATION			
	TOTAL	WHITE	BLACK	OTHER	TOTAL	WHITE	BLACK	OTHER	TOTAL	WHITE	BLACK	OTHER
COMMONWEALTH OF VIRGINIA	101,412	65,264	22,073	14,075	102,811	66,841	21,845	14,125	12.6	11.3	13.0	24.2
PLANNING DISTRICT 12	1,323	713	529	81	2,513	1,713	702	98	10.2	9.3	11.7	37.9
FRANKLIN COUNTY	28	25	2	1	533	488	38	7	9.4	9.6	7.7	11.4
HENRY COUNTY	2	1		1	483	362	97	24	9.1	8.9	8.1	47.9
PATRICK COUNTY	2	2			156	148	5	3	8.5	8.6	4.3	21.1
PITTSYLVANIA COUNTY	3	1	2		540	401	117	22	8.6	8.3	8.3	46.6
DANVILLE CITY	830	409	378	43	601	228	344	29	14.0	11.0	16.0	43.5
MARTINSVILLE CITY	458	275	147	36	200	86	101	13	14.6	12.0	15.8	68.1
PLANNING DISTRICT 13	502	277	214	11	793	429	349	15	9.4	8.7	10.1	17.6
BRUNSWICK COUNTY	1		1		159	61	96	2	9.3	8.5	9.9	14.2
HALIFAX COUNTY	436	252	179	5	341	201	135	5	9.5	9.1	10.1	16.8
MECKLENBURG COUNTY	65	25	34	6	293	167	118	8	9.2	8.4	10.2	19.3
PLANNING DISTRICT 14	483	295	181	7	1,069	702	346	21	10.3	10.4	9.9	19.0
AMELIA COUNTY					146	120	25	1	11.4	12.5	8.4	6.1
BUCKINGHAM COUNTY	1	1			177	122	51	4	10.4	11.3	8.3	29.4
CHARLOTTE COUNTY	16	16			143	113	30		11.5	13.3	7.9	
CUMBERLAND COUNTY	3	2	1		94	64	29	1	9.5	10.0	8.7	10.3
LUNENBURG COUNTY					118	66	46	6	9.4	8.2	10.4	50.8
NOTTOWAY COUNTY	2	1	1		187	112	71	4	11.8	12.1	11.1	22.0
PRINCE EDWARD COUNTY	461	275	179	7	204	105	94	5	8.8	7.0	11.8	15.1
PLANNING DISTRICT 15	14,344	8,306	4,552	1,486	12,087	6,844	3,883	1,360	11.8	10.2	12.6	26.8
CHARLES CITY COUNTY	1	1			53	32	19	2	7.4	10.5	5.4	3.5
CHESTERFIELD COUNTY	3,535	2,461	853	221	3,665	2,403	860	402	11.3	10.3	11.1	27.8
GOOCHLAND COUNTY	4	4			165	138	23	4	7.7	8.1	5.8	11.6
HANOVER COUNTY	1,638	986	607	45	861	746	85	30	8.6	8.4	8.4	14.2
HENRICO COUNTY	5,633	3,558	1,536	539	3,969	2,174	1,159	636	12.6	11.3	11.9	25.4
NEW KENT COUNTY	1	1			190	174	12	4	9.9	10.9	4.3	9.2
POWHATAN COUNTY	2	2			245	226	14	5	8.7	9.4	3.6	19.2
RICHMOND CITY	3,530	1,293	1,556	681	2,939	951	1,711	277	14.0	10.1	15.7	36.8
PLANNING DISTRICT 16	4,063	3,034	705	324	4,295	3,164	776	355	12.6	12.1	11.7	27.4
CAROLINE COUNTY	1	1			389	282	95	12	13.4	14.4	10.9	20.7
KING GEORGE COUNTY	2	2			325	259	57	9	13.3	13.4	12.3	15.3
SPOTSYLVANIA COUNTY	630	491	109	30	1,494	1,103	244	147	11.9	11.0	11.6	33.5
STAFFORD COUNTY	565	411	110	44	1,662	1,246	268	148	12.4	12.1	10.7	24.1
FREDERICKSBURG CITY	2,865	2,129	486	250	425	274	112	39	15.6	14.3	16.1	31.0
PLANNING DISTRICT 17	3	2	1		444	273	154	17	8.9	7.7	10.8	30.1
LANCASTER COUNTY	2	1	1		84	43	39	2	7.5	5.4	12.2	19.4
NORTHUMBERLAND COUNTY					96	58	34	4	7.8	6.4	10.7	42.1
RICHMOND COUNTY					72	44	24	4	7.9	7.2	8.5	42.1
WESTMORELAND COUNTY	1	1			192	128	57	7	11.0	10.5	11.3	25.8
PLANNING DISTRICT 18	15	11	4		903	716	151	36	9.9	9.7	9.7	22.3
ESSEX COUNTY	7	3	4		127	65	58	4	11.3	9.9	13.1	17.4
GLOUCESTER COUNTY	5	5			355	323	18	14	9.6	9.8	5.4	21.8
KING AND QUEEN COUNTY					62	41	21		8.8	8.3	10.6	
KING WILLIAM COUNTY	2	2			189	158	22	9	11.8	12.6	7.3	22.3
MATHEWS COUNTY					71	58	7	6	8.0	7.3	8.3	72.3
MIDDLESEX COUNTY	1	1			99	71	25	3	9.1	8.2	12.3	30.0
PLANNING DISTRICT 19	1,383	567	773	43	2,162	1,005	1,033	124	12.5	11.1	13.0	35.4
DINWIDDIE COUNTY					258	166	83	9	9.2	9.1	8.9	28.9
GREENSVILLE COUNTY	4	3	1		135	39	90	6	11.4	8.4	12.6	63.2
PRINCE GEORGE COUNTY	2	2			344	218	97	29	9.3	9.4	7.8	24.9
SURRY COUNTY	1	1			64	32	31	1	9.4	8.8	9.8	18.2
SUSSEX COUNTY					101	42	55	4	8.4	8.5	7.9	40.8
COLONIAL HEIGHTS CITY					254	177	60	17	14.5	12.1	27.6	23.3
EMPORIA CITY	1	1			27	4	21	2	4.7	2.1	5.7	21.5
HOPEWELL CITY	2	1	1		367	185	159	23	16.4	14.2	17.8	56.0
PETERSBURG CITY	1,373	559	771	43	612	142	437	33	19.1	24.3	17.1	61.1
PLANNING DISTRICT 20	17,060	9,435	6,092	1,533	16,064	8,932	5,639	1,493	13.8	12.5	14.6	23.8
ISLE OF WIGHT COUNTY					300	212	74	14	8.5	8.2	8.3	25.6
SOUTHAMPTON COUNTY					141	91	46	4	7.7	8.1	6.6	28.8
CHESAPEAKE CITY	2,570	1,340	1,087	143	2,805	1,704	914	187	12.3	11.5	12.9	19.1
FRANKLIN CITY	173	55	113	5	154	52	96	6	18.1	15.1	19.3	53.1
NORFOLK CITY	6,033	3,019	2,458	556	3,773	1,640	1,808	325	15.4	13.2	16.5	26.5
PORTSMOUTH CITY	4,404	2,647	1,338	419	1,534	596	874	64	15.9	14.4	16.5	28.8
SUFFOLK CITY	1,277	720	520	37	1,087	569	466	52	12.8	12.5	12.4	23.7
VIRGINIA BEACH CITY	2,603	1,654	576	373	6,270	4,068	1,361	841	14.0	12.8	14.4	23.7
PLANNING DISTRICT 21	6,351	3,338	2,286	727	6,170	2,976	2,477	717	12.9	10.3	14.6	34.1
JAMES CITY COUNTY	9	8	1		691	462	127	102	10.0	8.1	13.0	45.6
YORK COUNTY	963	658	165	140	568	427	78	63	8.6	8.2	8.3	14.1
HAMPTON CITY	1,069	647	261	161	1,825	784	877	164	13.3	12.8	12.4	32.9
NEWPORT NEWS CITY	4,309	2,024	1,859	426	2,905	1,163	1,379	363	16.1	12.3	17.7	45.4
POQUOSON CITY	1	1			90	81	3	6	7.4	7.0	21.0	17.0
WILLIAMSBURG CITY					91	59	13	19	6.0	5.0	5.4	18.8
PLANNING DISTRICT 22	399	215	157	27	514	294	185	35	11.3	9.6	13.0	55.3
ACCOMACK COUNTY	1	1			396	228	137	31	11.9	9.8	14.2	64.9
NORTHAMPTON COUNTY	398	214	157	27	118	66	48	4	9.7	8.8	10.5	25.8
PLANNING DISTRICT 23	23,411	12,773	8,378	2,260	22,234	11,908	8,116	2,210	13.5	11.9	14.6	26.4
UNKNOWN VA CITY OR COUNTY												

NOTE: PLANNING DISTRICT 23, THE HAMPTON ROADS PLANNING DISTRICT, IS THE AGGREGATE OF PLANNING DISTRICTS 20 AND 21.

TABLE 2
RESIDENT TOTAL LIVE BIRTHS WITH RATES PER 1,000 FEMALES AGES 15-44 BY RACE AND NON-MARITAL LIVE BIRTHS WITH PERCENTS NON-MARITAL OF TOTAL BIRTHS BY PLANNING DISTRICT AND CITY OR COUNTY
VIRGINIA, 2012

PLANNING DISTRICT AND CITY / COUNTY	RESIDENT TOTAL LIVE BIRTHS								RESIDENT NON-MARITAL LIVE BIRTHS							
	NUMBER OF LIVE BIRTHS				RATES PER 1,000 AGES 15-44				NUMBER OF NON-MARITAL LIVE BIRTHS				PERCENTS NON-MARITAL			
	TOTAL	WHITE	BLACK	OTHER	TOTAL	WHITE	BLACK	OTHER	TOTAL	WHITE	BLACK	OTHER	TOTAL	WHITE	BLACK	OTHER
COMMONWEALTH OF VIRGINIA	102,811	66,841	21,845	14,125	61.5	57.8	59.0	97.4	36,271	17,777	14,686	3,808	35.3	26.6	67.2	27.0
PLANNING DISTRICT 1	940	920	18	2	57.9	58.1	60.2	19.0	395	381	14		42.0	41.4	77.8	
LEE COUNTY	267	264	2	1	64.3	64.4	66.7	47.6	104	103	1		39.0	39.0	50.0	
SCOTT COUNTY	194	191	3		51.6	51.4	142.9		73	71	2		37.6	37.2	66.7	
WISE COUNTY	419	410	8	1	56.1	56.6	43.0	22.7	183	176	7		43.7	42.9	87.5	
NORTON CITY	60	55	5		71.1	72.2	80.6		35	31	4		58.3	56.4	80.0	
PLANNING DISTRICT 2	1,105	1,085	10	10	58.3	58.5	37.9	70.9	369	359	7	3	33.4	33.1	70.0	30.0
BUCHANAN COUNTY	209	208		1	53.6	54.1		41.7	67	66		1	32.1	31.7		100.0
DICKENSON COUNTY	162	161		1	61.3	61.8		50.0	50	49		1	30.9	30.4		100.0
RUSSELL COUNTY	277	274		3	56.2	56.2		142.9	88	88			31.8	32.1		
TAZEWELL COUNTY	457	442	10	5	61.2	61.3	54.9	65.8	164	156	7	1	35.9	35.3	70.0	20.0
PLANNING DISTRICT 3	1,864	1,757	44	63	56.8	55.6	48.5	212.1	797	739	32	26	42.8	42.1	72.7	41.3
BLAND COUNTY	55	53	2		57.0	55.7	200.0		20	19	1		36.4	35.8	50.0	
CARROLL COUNTY	279	272	1	6	57.9	57.4	21.7	187.5	111	107	1	3	39.8	39.3	100.0	50.0
GRAYSON COUNTY	142	132	2	8	61.1	58.5	35.1	800.0	58	54	2	2	40.8	40.9	100.0	25.0
SMYTH COUNTY	287	271	7	9	51.3	50.7	34.1	219.5	128	120	4	4	44.6	44.3	57.1	44.4
WASHINGTON COUNTY	513	496	9	8	54.3	53.7	69.8	87.9	186	179	7		36.3	36.1	77.8	
WYTHE COUNTY	293	279	10	4	57.9	57.5	65.4	78.4	134	125	7	2	45.7	44.8	70.0	50.0
BRISTOL CITY	173	163	7	3	51.1	52.5	30.6	61.2	96	89	6	1	55.5	54.6	85.7	33.3
GALAX CITY	122	91	6	25	102.1	83.0	76.9	1250.0	64	46	4	14	52.5	50.5	66.7	56.0
PLANNING DISTRICT 4	1,782	1,632	47	103	43.2	44.1	22.9	47.6	578	533	34	11	32.4	32.7	72.3	10.7
FLOYD COUNTY	141	140		1	56.8	58.2		66.7	49	48		1	34.8	34.3		100.0
GILES COUNTY	189	189			65.8	67.5			75	75			39.7	39.7		
MONTGOMERY COUNTY	961	847	20	94	39.0	39.2	17.7	49.3	240	218	13	9	25.0	25.7	65.0	9.6
PULASKI COUNTY	348	330	14	4	60.4	61.4	42.4	71.4	147	137	10		42.2	41.5	71.4	
RADFORD CITY	143	126	13	4	26.1	26.1	26.9	24.7	67	55	11	1	46.9	43.7	84.6	25.0
PLANNING DISTRICT 5	3,047	2,360	537	150	60.2	57.9	65.9	87.9	1,360	905	424	31	44.6	38.3	79.0	20.7
ALLEGHANY COUNTY	126	122	3	1	49.0	50.2	24.4	62.5	55	52	3		43.7	42.6	100.0	
BOTETOURT COUNTY	224	218	3	3	43.3	44.2	18.5	37.0	54	51	3		24.1	23.4	100.0	
CRAIG COUNTY	36	36			44.0	44.4			14	14			38.9	38.9		
ROANOKE COUNTY	782	676	45	61	47.4	46.2	40.5	79.3	248	208	28	12	31.7	30.8	62.2	19.7
COVINGTON CITY	84	72	11	1	85.8	86.3	80.9	111.1	33	26	7		39.3	36.1	63.6	
ROANOKE CITY	1,492	972	449	71	76.2	76.4	72.5	105.8	843	460	365	18	56.5	47.3	81.3	25.4
SALEM CITY	303	264	26	13	60.6	59.8	61.0	83.3	113	94	18	1	37.3	35.6	69.2	7.7
PLANNING DISTRICT 6	3,001	2,682	147	172	50.1	49.2	39.9	100.6	1,115	943	95	77	37.2	35.2	64.6	44.8
AUGUSTA COUNTY	602	575	14	13	49.4	49.5	34.0	79.8	204	192	10	2	33.9	33.4	71.4	15.4
BATH COUNTY	40	38	2		56.0	56.1	62.5		23	23			57.5	60.5		
HIGHLAND COUNTY	12	12			45.6	46.3										
ROCKBRIDGE COUNTY	174	166	4	4	49.7	50.0	35.1	60.6	68	67		1	39.1	40.4		25.0
ROCKINGHAM COUNTY	813	767	19	27	57.3	56.3	56.5	118.9	243	223	11	9	29.9	29.1	57.9	33.3
BUENA VISTA CITY	96	92	1	3	65.9	68.1	15.2	75.0	44	42	1	1	45.8	45.7	100.0	33.3
HARRISONBURG CITY	579	433	40	106	33.8	28.9	32.1	113.4	231	149	21	61	39.9	34.4	52.5	57.5
LEXINGTON CITY	82	75	4	3	54.4	57.3	26.5	61.2	26	23	3		31.7	30.7	75.0	
STAUNTON CITY	302	262	32	8	61.5	65.0	42.9	58.8	146	119	26	1	48.3	45.4	81.3	12.5
WAYNESBORO CITY	301	262	31	8	74.9	78.1	53.7	93.0	130	105	23	2	43.2	40.1	74.2	25.0
PLANNING DISTRICT 7	2,638	2,388	115	135	63.9	62.7	52.7	130.8	1,095	961	76	58	41.5	40.2	66.1	43.0
CLARKE COUNTY	140	132	5	3	62.4	63.5	43.1	62.5	46	43	3		32.9	32.6	60.0	
FREDERICK COUNTY	921	833	34	54	61.0	59.9	43.7	134.7	341	296	22	23	37.0	35.5	64.7	42.6
PAGE COUNTY	232	227	2	3	55.7	56.2	24.1	76.9	123	119	2	2	53.0	52.4	100.0	66.7
SHENANDOAH COUNTY	482	451	17	14	66.3	64.7	95.0	123.9	194	179	11	4	40.2	39.7	64.7	28.6
WARREN COUNTY	460	420	26	14	65.8	65.1	71.6	80.5	191	167	18	6	41.5	39.8	69.2	42.9
WINCHESTER CITY	403	325	31	47	72.8	70.5	46.8	182.9	200	157	20	23	49.6	48.3	64.5	48.9
PLANNING DISTRICT 8	34,242	21,355	4,116	8,771	66.5	61.3	56.7	93.6	7,698	3,893	1,844	1,961	22.5	18.2	44.8	22.4
ARLINGTON COUNTY	3,193	2,337	215	641	53.0	50.1	40.9	77.2	527	298	98	131	16.5	12.8	45.6	20.4
FAIRFAX COUNTY	15,017	8,745	1,538	4,734	65.2	58.3	57.5	88.0	3,252	1,550	628	1,074	21.7	17.7	40.8	22.7
LOUDOUN COUNTY	4,902	3,265	308	1,329	67.9	63.8	49.1	90.1	757	469	113	175	15.4	14.4	36.7	13.2
PRINCE WILLIAM COUNTY	6,873	4,332	1,359	1,182	73.2	71.6	59.6	111.6	2,043	1,095	652	296	29.7	25.3	48.0	25.0
ALEXANDRIA CITY	2,763	1,673	539	551	73.2	66.8	60.3	146.2	677	209	273	195	24.5	12.5	50.6	35.4
FAIRFAX CITY	544	317	33	194	115.5	93.9	95.1	197.2	94	50	11	33	17.3	15.8	33.3	17.0
FALLS CHURCH CITY	175	123	11	41	66.3	59.6	59.8	104.3	29	7	6	16	16.6	5.7	54.5	39.0
MANASSAS CITY	755	551	113	91	84.5	82.1	75.5	126.6	313	212	63	38	41.5	38.5	55.8	41.8
MANASSAS PARK CITY	20	12		8	5.4	4.5		17.5	6	3		3	30.0	25.0		37.5
PLANNING DISTRICT 9	1,875	1,562	193	120	63.1	61.8	53.7	144.2	674	486	135	53	35.9	31.1	69.9	44.2
CULPEPER COUNTY	654	516	90	48	74.3	72.5	65.1	160.0	270	177	73	20	41.3	34.3	81.1	41.7
FAUQUIER COUNTY	675	576	50	49	57.2	55.4	47.1	136.1	208	157	29	22	30.8	27.3	58.0	44.9
MADISON COUNTY	121	109	10	2	56.0	57.1	45.0	66.7	44	33	9	2	36.4	30.3	90.0	100.0
ORANGE COUNTY	369	307	42	20	63.1	63.4	48.0	157.5	135	103	23	9	36.6	33.6	54.8	45.0
RAPPAHANNOCK COUNTY	56	54	1	1	51.2	52.7	18.9	66.7	17	16	1		30.4	29.6	100.0	
PLANNING DISTRICT 10	2,641	2,020	389	232	52.3	51.0	51.7	68.1	851	522	278	51	32.2	25.8	71.5	22.0
ALBEMARLE COUNTY	1,053	794	130	129	50.4	48.0	51.2	70.9	271	164	82	25	25.7	20.7	63.1	19.4
FLUVANNA COUNTY	258	211	38	9	48.2	51.0	33.1	132.4	87	60	25	2	33.7	28.4	65.8	22.2
GREENE COUNTY	236	205	23	8	69.9	67.5	88.8	98.8	87	71	13	3	36.9	34.6	56.5	37.5
LOUISA COUNTY	382	313	52	17	66.6	67.8	49.2	261.5	162	113	40	9	42.4	36.1	76.9	52.9
NELSON COUNTY	137	115	20	2	63.5	63.4	63.5	69.0	52	35	15	2	38.0	30.4	75.0	100.0
CHARLOTTESVILLE CITY	575	382	126	67	44.2	40.4	57.0	49.9	192	79	103	10	33.4	20.7	81.7	14.9
PLANNING DISTRICT 11	2,662	2,032	534	96	52.4	51.3	54.2	69.0	1,048	605	422	21	39.4	29.8	79.0	21.9
AMHERST COUNTY	320	253	61	6	52.3	52.2	53.1	49.2	149	96	49	4	46.6	37.9	80.3	66.7
APPOMATTOX COUNTY	180	140	39	1	68.1	69.0	65.5	52.6	76	43	32	1	42.2	30.7	82.1	100.0
BEDFORD COUNTY	576	517	43	16	50.8	49.8	60.3	65.0	190	151	35	4	33.0	29.2	81.4	25.0
CAMPBELL COUNTY	480	419	55	6	46.3	48.9	34.3	30.5	164	122	41	1	34.2	29.1	74.5	16.7
BEDFORD CITY	44	33	11		39.7	40.8	38.6		25	15	10		56.8	45.5	90.9	
LYNCHBURG CITY	1,062	670	325	67	55.1	51.7	59.0	84.6	444	178	255	11	41.8	26.6	78.5	16.4

[continued]

TABLE 2
RESIDENT TOTAL LIVE BIRTHS WITH RATES PER 1,000 FEMALES AGES 15-44 BY RACE AND NON-MARITAL LIVE BIRTHS WITH PERCENTS NON-MARITAL OF TOTAL BIRTHS BY PLANNING DISTRICT AND CITY OR COUNTY
VIRGINIA, 2012

PLANNING DISTRICT AND CITY / COUNTY	RESIDENT TOTAL LIVE BIRTHS								RESIDENT NON-MARITAL LIVE BIRTHS							
	NUMBER OF LIVE BIRTHS				RATES PER 1,000 AGES 15-44				NUMBER OF NON-MARITAL LIVE BIRTHS				PERCENTS NON-MARITAL			
	TOTAL	WHITE	BLACK	OTHER	TOTAL	WHITE	BLACK	OTHER	TOTAL	WHITE	BLACK	OTHER	TOTAL	WHITE	BLACK	OTHER
COMMONWEALTH OF VIRGINIA	102,811	66,841	21,845	14,125	61.5	57.8	59.0	97.4	36,271	17,777	14,686	3,808	35.3	26.6	67.2	27.0
PLANNING DISTRICT 12	2,513	1,713	702	98	60.9	58.5	61.5	178.5	1,300	695	565	40	51.7	40.6	80.5	40.8
FRANKLIN COUNTY	533	488	38	7	56.8	58.6	41.0	54.7	239	205	31	3	44.8	42.0	81.6	42.9
HENRY COUNTY	483	362	97	24	56.2	56.1	47.5	220.2	238	154	75	9	49.3	42.5	77.3	37.5
PATRICK COUNTY	156	148	5	3	55.1	56.7	25.6	107.1	58	53	4	1	37.2	35.8	80.0	33.3
PITTSYLVANIA COUNTY	540	401	117	22	53.3	51.8	50.8	244.4	244	142	93	9	45.2	35.4	79.5	40.9
DANVILLE CITY	601	228	344	29	76.8	74.9	74.4	189.5	385	101	272	12	64.1	44.3	79.1	41.4
MARTINSVILLE CITY	200	86	101	13	81.6	79.6	75.9	317.1	136	40	90	6	68.0	46.5	89.1	46.2
PLANNING DISTRICT 13	793	429	349	15	59.3	59.0	58.9	89.8	441	146	290	5	55.6	34.0	83.1	33.3
BRUNSWICK COUNTY	159	61	96	2	58.3	58.7	57.9	66.7	100	22	78		62.9	36.1	81.3	
HALIFAX COUNTY	341	201	135	5	59.1	58.9	58.4	96.2	173	63	110		50.7	31.3	81.5	
MECKLENBURG COUNTY	293	167	118	8	60.3	59.2	60.4	94.1	168	61	102	5	57.3	36.5	86.4	62.5
PLANNING DISTRICT 14	1,069	702	346	21	58.9	57.8	60.0	87.5	571	279	279	13	53.4	39.7	80.6	61.9
AMELIA COUNTY	146	120	25	1	67.4	73.2	51.1	26.3	67	48	18	1	45.9	40.0	72.0	100.0
BUCKINGHAM COUNTY	177	122	51	4	67.7	72.2	56.3	210.5	93	43	47	3	52.5	35.2	92.2	75.0
CHARLOTTE COUNTY	143	113	30		70.9	82.6	47.2		54	35	19		37.8	31.0	63.3	
CUMBERLAND COUNTY	94	64	29	1	53.8	56.3	49.2	45.5	47	22	25		50.0	34.4	86.2	
LUNENBURG COUNTY	118	66	46	6	63.4	53.8	76.0	206.9	80	39	36	5	67.8	59.1	78.3	83.3
NOTTOWAY COUNTY	187	112	71	4	79.0	80.2	76.1	111.1	112	55	55	2	59.9	49.1	77.5	50.0
PRINCE EDWARD COUNTY	204	105	94	5	37.9	28.4	58.6	60.2	118	37	79	2	57.8	35.2	84.0	40.0
PLANNING DISTRICT 15	12,087	6,844	3,883	1,360	56.3	52.6	54.4	104.0	4,995	1,608	2,891	496	41.3	23.5	74.5	36.5
CHARLES CITY COUNTY	53	32	19	2	48.0	70.0	35.6	17.5	30	15	15		56.6	46.9	78.9	
CHESTERFIELD COUNTY	3,665	2,403	860	402	55.4	55.4	44.1	122.2	1,311	572	541	198	35.8	23.8	62.9	49.3
GOOCHLAND COUNTY	165	138	23	4	49.8	52.7	36.7	60.6	36	21	13	2	21.8	15.2	56.5	50.0
HANOVER COUNTY	861	746	85	30	47.8	47.5	46.9	60.4	228	163	58	7	26.5	21.8	68.2	23.3
HENRICO COUNTY	3,969	2,174	1,159	636	60.3	59.9	50.1	99.2	1,389	499	782	108	35.0	23.0	67.5	17.0
NEW KENT COUNTY	190	174	12	4	57.5	62.0	28.4	53.3	49	39	7	3	25.8	22.4	58.3	75.0
POWHATAN COUNTY	245	226	14	5	55.4	56.2	40.9	87.7	67	52	13	2	27.3	23.0	92.9	40.0
RICHMOND CITY	2,939	951	1,711	277	56.0	38.3	68.3	108.0	1,885	247	1,462	176	64.1	26.0	85.4	63.5
PLANNING DISTRICT 16	4,295	3,164	776	355	60.4	58.9	54.6	113.6	1,514	911	480	123	35.3	28.8	61.9	34.6
CAROLINE COUNTY	389	282	95	12	71.5	74.7	61.5	100.0	178	99	76	3	45.8	35.1	80.0	25.0
KING GEORGE COUNTY	325	259	57	9	68.1	69.3	63.6	67.7	108	69	36	3	33.2	26.6	63.2	33.3
SPOTSYLVANIA COUNTY	1,494	1,103	244	147	58.9	55.1	55.7	153.0	534	332	143	59	35.7	30.1	58.6	40.1
STAFFORD COUNTY	1,662	1,246	268	148	59.9	60.2	48.3	99.6	491	303	148	40	29.5	24.3	55.2	27.0
FREDERICKSBURG CITY	425	274	112	39	54.9	50.0	60.7	91.5	203	108	77	18	47.8	39.4	68.8	46.2
PLANNING DISTRICT 17	444	273	154	17	65.9	62.5	68.1	165.0	248	114	124	10	55.9	41.8	80.5	58.8
LANCASTER COUNTY	84	43	39	2	61.0	53.9	70.5	74.1	52	16	36		61.9	37.2	92.3	
NORTHUMBERLAND COUNTY	96	58	34	4	64.6	62.4	62.5	307.7	55	29	23	3	57.3	50.0	67.6	75.0
RICHMOND COUNTY	72	44	24	4	62.6	51.8	82.8	363.6	41	19	19	3	56.9	43.2	79.2	75.0
WESTMORELAND COUNTY	192	128	57	7	70.6	71.4	65.1	134.6	100	50	46	4	52.1	39.1	80.7	57.1
PLANNING DISTRICT 18	903	716	151	36	59.1	58.1	57.7	111.8	395	262	117	16	43.7	36.6	77.5	44.4
ESSEX COUNTY	127	65	58	4	60.9	58.9	63.2	61.5	78	25	50	3	61.4	38.5	86.2	75.0
GLOUCESTER COUNTY	355	323	18	14	55.3	55.5	38.3	109.4	152	132	15	5	42.8	40.9	83.3	35.7
KING AND QUEEN COUNTY	62	41	21		55.0	51.1	68.9		31	14	17		50.0	34.1	81.0	
KING WILLIAM COUNTY	189	158	22	9	62.7	65.5	41.6	121.6	64	45	14	5	33.9	28.5	63.6	55.6
MATHEWS COUNTY	71	58	7	6	58.2	53.4	59.8	375.0	24	20	2	2	33.8	34.5	28.6	33.3
MIDDLESEX COUNTY	99	71	25	3	70.6	64.3	89.6	166.7	46	26	19	1	46.5	36.6	76.0	33.3
PLANNING DISTRICT 19	2,162	1,005	1,033	124	69.7	65.7	68.9	172.9	1,269	401	810	58	58.7	39.9	78.4	46.8
DINWIDDIE COUNTY	258	166	83	9	49.0	49.7	44.5	136.4	113	49	59	5	43.8	29.5	71.1	55.6
GREENSVILLE COUNTY	135	39	90	6	89.6	70.0	96.6	352.9	91	16	71	4	67.4	41.0	78.9	66.7
PRINCE GEORGE COUNTY	344	218	97	29	53.4	53.5	46.1	111.5	115	63	47	5	33.4	28.9	48.5	17.2
SURRY COUNTY	64	32	31	1	58.3	56.9	58.9	100.0	33	12	20	1	51.6	37.5	64.5	100.0
SUSSEX COUNTY	101	42	55	4	66.5	62.8	66.0	235.3	63	17	44	2	62.4	40.5	80.0	50.0
COLONIAL HEIGHTS CITY	254	177	60	17	78.7	70.6	104.9	114.1	126	79	42	5	49.6	44.6	70.0	29.4
EMPORIA CITY	27	4	21	2	23.7	12.9	26.2	80.0	25	3	21	1	92.6	75.0	100.0	50.0
HOPEWELL CITY	367	185	159	23	81.2	78.8	76.3	267.4	232	91	129	12	63.2	49.2	81.1	52.2
PETERSBURG CITY	612	142	437	33	97.1	152.0	82.7	379.3	471	71	377	23	77.0	50.0	86.3	69.7
PLANNING DISTRICT 20	16,064	8,932	5,639	1,493	65.5	62.9	64.0	100.2	6,524	2,167	3,897	460	40.6	24.3	69.1	30.8
ISLE OF WIGHT COUNTY	300	212	74	14	50.5	49.7	47.8	106.9	107	50	53	4	35.7	23.6	71.6	28.6
SOUTHAMPTON COUNTY	141	91	46	4	47.2	47.9	43.3	173.9	60	22	35	3	42.6	24.2	76.1	75.0
CHESAPEAKE CITY	2,805	1,704	914	187	60.8	59.7	59.8	79.9	1,053	405	599	49	37.5	23.8	65.5	26.2
FRANKLIN CITY	154	52	96	6	98.5	102.6	93.9	176.5	93	11	80	2	60.4	21.2	83.3	33.3
NORFOLK CITY	3,773	1,640	1,808	325	68.3	64.5	67.6	106.4	1,908	428	1,349	131	50.6	26.1	74.6	40.3
PORTSMOUTH CITY	1,534	596	874	64	77.1	76.9	75.1	122.4	835	178	640	17	54.4	29.9	73.2	26.6
SUFFOLK CITY	1,087	569	466	52	63.5	67.9	56.9	93.9	447	128	308	11	41.1	22.5	66.1	21.2
VIRGINIA BEACH CITY	6,270	4,068	1,361	841	65.1	62.2	60.1	102.1	2,021	945	833	243	32.2	23.2	61.2	28.9
PLANNING DISTRICT 21	6,170	2,976	2,477	717	61.5	53.5	62.5	138.5	2,743	747	1,719	277	44.5	25.1	69.4	38.6
JAMES CITY COUNTY	691	462	127	102	61.4	52.5	64.6	206.9	239	97	90	52	34.6	21.0	70.9	51.0
YORK COUNTY	568	427	78	63	45.8	45.1	40.7	62.8	121	74	36	11	21.3	17.3	46.2	17.5
HAMPTON CITY	1,825	784	877	164	62.1	66.8	53.4	133.3	861	226	582	53	47.2	28.8	66.4	32.3
NEWPORT NEWS CITY	2,905	1,163	1,379	363	71.7	58.3	74.0	185.2	1,463	310	1,000	153	50.4	26.7	72.5	42.1
POQUOSON CITY	90	81	3	6	43.7	41.3	90.9	93.8	21	19	1	1	23.3	23.5	33.3	16.7
WILLIAMSBURG CITY	91	59	13	19	19.3	16.1	20.3	44.5	38	21	10	7	41.8	35.6	76.9	36.8
PLANNING DISTRICT 22	514	294	185	35	72.0	66.0	72.5	257.4	291	120	153	18	56.6	40.8	82.7	51.4
ACCOMACK COUNTY	396	228	137	31	74.6	66.7	76.7	301.0	222	93	113	16	56.1	40.8	82.5	51.6
NORTHAMPTON COUNTY	118	66	48	4	64.4	63.6	62.9	121.2	69	27	40	2	58.5	40.9	83.3	50.0
PLANNING DISTRICT 23	22,234	11,908	8,116	2,210	64.3	60.2	63.5	110.1	9,267	2,914	5,616	737	41.7	24.5	69.2	33.3
UNKNOWN VA CITY OR COUNTY																

NOTE: PLANNING DISTRICT 23, THE HAMPTON ROADS PLANNING DISTRICT, IS THE AGGREGATE OF PLANNING DISTRICTS 20 AND 21.

TABLE 3
RESIDENT TOTAL LIVE BIRTHS BY AGE AND RACE OF MOTHER
BY PLANNING DISTRICT AND CITY OR COUNTY
VIRGINIA, 2012

PLANNING DISTRICT AND CITY/COUNTY	RACE	RESIDENT TOTAL LIVE BIRTHS	AGE OF MOTHER									
			AGE 10-14	AGE 15-17	AGE 18-19	AGE 20-24	AGE 25-29	AGE 30-34	AGE 35-39	AGE 40-44	AGE 45 UP	AGE UNKNOWN
COMMONWEALTH OF VIRGINIA	TOTAL	102,811	71	1,559	4,504	21,767	28,932	28,709	13,807	3,233	221	8
	WHITE	66,841	31	758	2,544	12,691	19,340	19,773	9,361	2,187	149	7
	BLACK	21,845	36	622	1,597	7,064	5,728	4,229	2,021	506	41	1
	OTHER	14,125	4	179	363	2,012	3,864	4,707	2,425	540	31	
PLANNING DISTRICT 1	TOTAL	940		37	97	348	255	137	50	13	1	2
	WHITE	920		36	93	339	250	137	49	13	1	2
	BLACK	18		1	4	9	4					
	OTHER	2					1		1			
LEE COUNTY	TOTAL	267		8	34	95	64	44	15	5		2
	WHITE	264		8	33	94	63	44	15	5		2
	BLACK	2			1	1						
	OTHER	1					1					
SCOTT COUNTY	TOTAL	194		5	14	66	63	32	13	1		
	WHITE	191		5	13	64	63	32	13	1		
	BLACK	3			1	2						
	OTHER											
WISE COUNTY	TOTAL	419		17	41	167	111	56	21	5	1	
	WHITE	410		17	40	162	109	56	20	5	1	
	BLACK	8			1	5	2					
	OTHER	1							1			
NORTON CITY	TOTAL	60		7	8	20	17	5	1	2		
	WHITE	55		6	7	19	15	5	1	2		
	BLACK	5		1	1	1	2					
	OTHER											
PLANNING DISTRICT 2	TOTAL	1,105	1	35	100	379	319	183	71	13	1	3
	WHITE	1,085	1	35	97	372	315	179	70	13		3
	BLACK	10			2	5	1	1			1	
	OTHER	10			1	2	3	3	1			
BUCHANAN COUNTY	TOTAL	209		10	16	72	71	23	11	5		1
	WHITE	208		10	15	72	71	23	11	5		1
	BLACK											
	OTHER	1			1							
DICKENSON COUNTY	TOTAL	162		4	16	60	46	28	5	1		2
	WHITE	161		4	16	59	46	28	5	1		2
	BLACK											
	OTHER	1				1						
RUSSELL COUNTY	TOTAL	277	1	5	30	88	77	51	20	5		
	WHITE	274	1	5	30	87	75	51	20	5		
	BLACK											
	OTHER	3				1	2					
TAZEWELL COUNTY	TOTAL	457		16	38	159	125	81	35	2	1	
	WHITE	442		16	36	154	123	77	34	2		
	BLACK	10			2	5	1	1			1	
	OTHER	5					1	3	1			
PLANNING DISTRICT 3	TOTAL	1,864	5	58	175	656	501	306	132	31		
	WHITE	1,757	5	51	164	619	478	285	126	29		
	BLACK	44		4	6	22	4	5	3			
	OTHER	63		3	5	15	19	16	3	2		
BLAND COUNTY	TOTAL	55		2	5	14	13	13	8			
	WHITE	53		2	5	14	12	13	7			
	BLACK	2					1		1			
	OTHER											
CARROLL COUNTY	TOTAL	279	1	6	28	83	91	44	20	6		
	WHITE	272	1	6	25	82	90	42	20	6		
	BLACK	1				1						
	OTHER	6			3		1	2				
GRAYSON COUNTY	TOTAL	142		7	5	58	39	16	12	5		
	WHITE	132		7	5	52	38	14	11	5		
	BLACK	2				2						
	OTHER	8				4	1	2	1			
SMYTH COUNTY	TOTAL	287	1	14	36	118	67	35	11	5		
	WHITE	271	1	13	35	110	65	32	11	4		
	BLACK	7		1	1	4		1				
	OTHER	9				4	2	2		1		
WASHINGTON COUNTY	TOTAL	513	3	10	41	153	146	106	49	5		
	WHITE	496	3	10	40	146	138	105	49	5		
	BLACK	9			1	6	1	1				
	OTHER	8				1	7					
WYTHE COUNTY	TOTAL	293		10	30	117	74	42	17	3		
	WHITE	279		7	30	111	73	40	16	2		
	BLACK	10		2		4	1	2	1			
	OTHER	4		1		2				1		
BRISTOL CITY	TOTAL	173		3	16	76	47	21	6	4		
	WHITE	163		3	12	74	44	21	5	4		
	BLACK	7			4	2			1			
	OTHER	3					3					
GALAX CITY	TOTAL	122		6	14	37	24	29	9	3		
	WHITE	91		3	12	30	18	18	7	3		
	BLACK	6		1		3	1	1				
	OTHER	25		2	2	4	5	10	2			
PLANNING DISTRICT 4	TOTAL	1,782	5	28	119	466	534	406	177	44	3	
	WHITE	1,632	5	25	112	443	493	357	154	40	3	
	BLACK	47		2	6	16	12	8	3			
	OTHER	103		1	1	7	29	41	20	4		

TABLE 3
RESIDENT TOTAL LIVE BIRTHS BY AGE AND RACE OF MOTHER
BY PLANNING DISTRICT AND CITY OR COUNTY
VIRGINIA, 2012

PLANNING DISTRICT AND CITY/COUNTY	RACE	RESIDENT TOTAL LIVE BIRTHS	AGE OF MOTHER									
			AGE 10-14	AGE 15-17	AGE 18-19	AGE 20-24	AGE 25-29	AGE 30-34	AGE 35-39	AGE 40-44	AGE 45 UP	AGE UNKNOWN
COMMONWEALTH OF VIRGINIA	TOTAL	102,811	71	1,559	4,504	21,767	28,932	28,709	13,807	3,233	221	8
	WHITE	66,841	31	758	2,544	12,691	19,340	19,773	9,361	2,187	149	7
	BLACK	21,845	36	622	1,597	7,064	5,728	4,229	2,021	506	41	1
	OTHER	14,125	4	179	363	2,012	3,864	4,707	2,425	540	31	
FLOYD COUNTY	TOTAL	141	1	1	9	50	29	24	18	8	1	
	WHITE	140	1	1	9	49	29	24	18	8	1	
	BLACK											
	OTHER	1				1						
GILES COUNTY	TOTAL	189	1	3	16	66	58	26	14	5		
	WHITE	189	1	3	16	66	58	26	14	5		
	BLACK											
	OTHER											
MONTGOMERY COUNTY	TOTAL	961	2	11	41	194	306	274	107	25	1	
	WHITE	847	2	8	36	183	279	229	88	21	1	
	BLACK	20		2	4	6	2	5	1			
	OTHER	94		1	1	5	25	40	18	4		
PULASKI COUNTY	TOTAL	348	1	9	38	111	105	52	26	5	1	
	WHITE	330	1	9	37	106	97	50	24	5	1	
	BLACK	14			1	4	6	1	2			
	OTHER	4				1	2	1				
RADFORD CITY	TOTAL	143		4	15	45	36	30	12	1		
	WHITE	126		4	14	39	30	28	10	1		
	BLACK	13			1	6	4	2				
	OTHER	4					2		2			
PLANNING DISTRICT 5	TOTAL	3,047	4	57	186	813	915	692	308	68	4	
	WHITE	2,360	3	38	123	570	736	576	260	52	2	
	BLACK	537	1	17	59	220	123	77	30	9	1	
	OTHER	150		2	4	23	56	39	18	7	1	
ALLEGHANY COUNTY	TOTAL	126		3	9	37	38	28	7	4		
	WHITE	122		3	9	35	38	26	7	4		
	BLACK	3				2		1				
	OTHER	1						1				
BOTETOURT COUNTY	TOTAL	224		1	7	56	68	54	31	7		
	WHITE	218		1	7	54	66	54	29	7		
	BLACK	3				2	1					
	OTHER	3					1		2			
CRAIG COUNTY	TOTAL	36			3	10	10	9	3	1		
	WHITE	36			3	10	10	9	3	1		
	BLACK											
	OTHER											
ROANOKE COUNTY	TOTAL	782		11	26	175	247	204	99	18	2	
	WHITE	676		9	19	153	212	178	91	13	1	
	BLACK	45		1	5	16	11	10	2			
	OTHER	61		1	2	6	24	16	6	5	1	
COVINGTON CITY	TOTAL	84		2	9	24	30	14	5			
	WHITE	72		2	6	21	28	10	5			
	BLACK	11			3	3	1	4				
	OTHER	1					1					
ROANOKE CITY	TOTAL	1,492	2	34	112	447	411	314	135	35	2	
	WHITE	972	1	18	59	243	286	239	100	25	1	
	BLACK	449	1	16	51	189	100	56	27	8	1	
	OTHER	71			2	15	25	19	8	2		
SALEM CITY	TOTAL	303	2	6	20	64	111	69	28	3		
	WHITE	264	2	5	20	54	96	60	25	2		
	BLACK	26				8	10	6	1	1		
	OTHER	13		1		2	5	3	2			
PLANNING DISTRICT 6	TOTAL	3,001	3	56	164	795	911	706	289	74	3	
	WHITE	2,682	2	45	150	717	821	630	246	68	3	
	BLACK	147		5	6	40	44	31	18	3		
	OTHER	172	1	6	8	38	46	45	25	3		
AUGUSTA COUNTY	TOTAL	602		10	43	163	192	131	51	11	1	
	WHITE	575		9	41	157	184	125	49	9	1	
	BLACK	14		1	1	6	3	1		2		
	OTHER	13			1		5	5	2			
BATH COUNTY	TOTAL	40		1	3	18	8	7	3			
	WHITE	38		1	3	18	8	5	3			
	BLACK	2						2				
	OTHER											
HIGHLAND COUNTY	TOTAL	12				3	2	5	1	1		
	WHITE	12				3	2	5	1	1		
	BLACK											
	OTHER											
ROCKBRIDGE COUNTY	TOTAL	174	1	1	10	49	56	33	17	7		
	WHITE	166	1	1	10	48	53	31	15	7		
	BLACK	4					3		1			
	OTHER	4				1		2	1			
ROCKINGHAM COUNTY	TOTAL	813	1	10	36	177	271	206	88	23	1	
	WHITE	767	1	9	32	170	259	193	79	23	1	
	BLACK	19			1	3	5	6	4			
	OTHER	27		1	3	4	7	7	5			
BUENA VISTA CITY	TOTAL	96		1	6	39	22	21	6	1		
	WHITE	92		1	6	38	22	19	5	1		
	BLACK	1							1			
	OTHER	3				1		2				

TABLE 3
RESIDENT TOTAL LIVE BIRTHS BY AGE AND RACE OF MOTHER
BY PLANNING DISTRICT AND CITY OR COUNTY
VIRGINIA, 2012

PLANNING DISTRICT AND CITY/COUNTY	RACE	RESIDENT TOTAL LIVE BIRTHS	AGE OF MOTHER									
			AGE 10-14	AGE 15-17	AGE 18-19	AGE 20-24	AGE 25-29	AGE 30-34	AGE 35-39	AGE 40-44	AGE 45 UP	AGE UNKNOWN
COMMONWEALTH OF VIRGINIA	TOTAL	102,811	71	1,559	4,504	21,767	28,932	28,709	13,807	3,233	221	8
	WHITE	66,841	31	758	2,544	12,691	19,340	19,773	9,361	2,187	149	7
	BLACK	21,845	36	622	1,597	7,064	5,728	4,229	2,021	506	41	1
	OTHER	14,125	4	179	363	2,012	3,864	4,707	2,425	540	31	
HARRISONBURG CITY	TOTAL	579	1	19	23	145	160	154	62	15		
	WHITE	433		13	18	103	120	124	44	11		
	BLACK	40		1	2	13	12	6	5	1		
	OTHER	106	1	5	3	29	28	24	13	3		
LEXINGTON CITY	TOTAL	82		3	3	20	20	18	11	7		
	WHITE	75		3	3	19	16	17	10	7		
	BLACK	4				1	3					
	OTHER	3					1	1	1			
STAUNTON CITY	TOTAL	302		8	25	105	76	65	19	4		
	WHITE	262		5	24	88	69	56	16	4		
	BLACK	32		3	1	14	3	8	3			
	OTHER	8				3	4	1				
WAYNESBORO CITY	TOTAL	301		3	15	76	104	66	31	5	1	
	WHITE	262		3	13	73	88	55	24	5	1	
	BLACK	31			1	3	15	8	4			
	OTHER	8			1		1	3	3			
PLANNING DISTRICT 7	TOTAL	2,638		55	154	687	796	595	273	75	3	
	WHITE	2,388		45	140	624	731	541	239	65	3	
	BLACK	115		7	7	40	25	21	13	2		
	OTHER	135		3	7	23	40	33	21	8		
CLARKE COUNTY	TOTAL	140		1	9	26	38	33	18	12	3	
	WHITE	132		1	9	22	36	32	17	12	3	
	BLACK	5				3		1	1			
	OTHER	3				1	2					
FREDERICK COUNTY	TOTAL	921		17	39	231	280	236	95	23		
	WHITE	833		15	36	209	256	215	83	19		
	BLACK	34		1	2	11	6	8	4	2		
	OTHER	54		1	1	11	18	13	8	2		
PAGE COUNTY	TOTAL	232		10	16	81	67	39	14	5		
	WHITE	227		9	16	79	67	39	13	4		
	BLACK	2		1		1						
	OTHER	3				1			1	1		
SHENANDOAH COUNTY	TOTAL	482		7	35	114	155	111	48	12		
	WHITE	451		6	33	109	147	103	43	10		
	BLACK	17		1	2	4	4	4	2			
	OTHER	14				1	4	4	3	2		
WARREN COUNTY	TOTAL	460		6	27	128	133	91	60	15		
	WHITE	420		4	25	118	119	86	54	14		
	BLACK	26		1	1	9	11	3	1			
	OTHER	14		1	1	1	3	2	5	1		
WINCHESTER CITY	TOTAL	403		14	28	107	123	85	38	8		
	WHITE	325		10	21	87	106	66	29	6		
	BLACK	31		3	2	12	4	5	5			
	OTHER	47		1	5	8	13	14	4	2		
PLANNING DISTRICT 8	TOTAL	34,242	11	304	688	3,569	8,596	12,397	6,916	1,633	128	
	WHITE	21,355	7	152	389	1,984	5,259	7,978	4,457	1,047	82	
	BLACK	4,116	2	65	126	653	1,049	1,233	746	220	22	
	OTHER	8,771	2	87	173	932	2,288	3,186	1,713	366	24	
ARLINGTON COUNTY	TOTAL	3,193	2	10	42	210	654	1,279	795	192	9	
	WHITE	2,337	1	7	27	108	440	984	615	146	9	
	BLACK	215	1		5	35	56	61	47	10		
	OTHER	641		3	10	67	158	234	133	36		
FAIRFAX COUNTY	TOTAL	15,017	4	104	262	1,399	3,748	5,505	3,180	752	63	
	WHITE	8,745	2	41	141	735	2,110	3,321	1,913	444	38	
	BLACK	1,538	1	23	38	186	398	460	313	109	10	
	OTHER	4,734	1	40	83	478	1,240	1,724	954	199	15	
LOUDOUN COUNTY	TOTAL	4,902	1	32	76	390	1,226	1,910	1,011	241	15	
	WHITE	3,265	1	20	50	246	832	1,269	677	159	11	
	BLACK	308		6	6	44	66	102	62	21	1	
	OTHER	1,329		6	20	100	328	539	272	61	3	
PRINCE WILLIAM COUNTY	TOTAL	6,873	3	105	217	1,122	1,930	2,123	1,087	266	20	
	WHITE	4,332	2	65	128	674	1,265	1,352	672	165	9	
	BLACK	1,359		23	53	285	334	394	209	56	5	
	OTHER	1,182	1	17	36	163	331	377	206	45	6	
ALEXANDRIA CITY	TOTAL	2,763		24	48	252	655	1,076	567	126	15	
	WHITE	1,673		4	12	99	353	713	394	87	11	
	BLACK	539		6	18	77	148	175	89	22	4	
	OTHER	551		14	18	76	154	188	84	17		
FAIRFAX CITY	TOTAL	544		2	6	57	129	214	111	24	1	
	WHITE	317			3	26	84	120	63	20	1	
	BLACK	33				3	9	12	9			
	OTHER	194		2	3	28	36	82	39	4		
FALLS CHURCH CITY	TOTAL	175		2	1	11	30	67	56	8		
	WHITE	123		1	1	4	16	56	39	6		
	BLACK	11				1	4	2	3	1		
	OTHER	41		1		6	10	9	14	1		
MANASSAS CITY	TOTAL	755	1	24	34	126	220	217	105	23	5	
	WHITE	551	1	14	27	91	157	159	80	19	3	
	BLACK	113		7	6	22	34	27	14	1	2	
	OTHER	91		3	1	13	29	31	11	3		

TABLE 3
RESIDENT TOTAL LIVE BIRTHS BY AGE AND RACE OF MOTHER
BY PLANNING DISTRICT AND CITY OR COUNTY
VIRGINIA, 2012

PLANNING DISTRICT AND CITY/COUNTY	RACE	RESIDENT TOTAL LIVE BIRTHS	AGE OF MOTHER									
			AGE 10-14	AGE 15-17	AGE 18-19	AGE 20-24	AGE 25-29	AGE 30-34	AGE 35-39	AGE 40-44	AGE 45 UP	AGE UNKNOWN
COMMONWEALTH OF VIRGINIA	TOTAL	102,811	71	1,559	4,504	21,767	28,932	28,709	13,807	3,233	221	8
	WHITE	66,841	31	758	2,544	12,691	19,340	19,773	9,361	2,187	149	7
	BLACK	21,845	36	622	1,597	7,064	5,728	4,229	2,021	506	41	1
	OTHER	14,125	4	179	363	2,012	3,864	4,707	2,425	540	31	
MANASSAS PARK CITY	TOTAL	20		1	2	2	4	6	4	1		
	WHITE	12				1	2	4	4	1		
	BLACK											
	OTHER	8		1	2	1	2	2				
PLANNING DISTRICT 9	TOTAL	1,875	1	36	89	428	580	471	216	50	4	
	WHITE	1,562	1	26	73	332	502	410	176	38	4	
	BLACK	193		7	14	74	53	26	14	5		
	OTHER	120		3	2	22	25	35	26	7		
CULPEPER COUNTY	TOTAL	654	1	14	33	152	214	153	75	11	1	
	WHITE	516	1	10	28	108	173	129	59	7	1	
	BLACK	90		3	5	35	30	11	5	1		
	OTHER	48		1		9	11	13	11	3		
FAUQUIER COUNTY	TOTAL	675		10	31	133	180	203	88	29	1	
	WHITE	576		8	27	103	159	181	73	24	1	
	BLACK	50			4	22	10	7	4	3		
	OTHER	49		2		8	11	15	11	2		
MADISON COUNTY	TOTAL	121		4	7	27	42	23	14	3	1	
	WHITE	109		1	7	23	38	23	13	3	1	
	BLACK	10		3		3	3		1			
	OTHER	2				1	1					
ORANGE COUNTY	TOTAL	369		7	15	107	121	82	30	7		
	WHITE	307		6	8	89	109	68	23	4		
	BLACK	42		1	5	14	10	8	3	1		
	OTHER	20			2	4	2	6	4	2		
RAPPAHANNOCK COUNTY	TOTAL	56		1	3	9	23	10	9		1	
	WHITE	54		1	3	9	23	9	8		1	
	BLACK	1							1			
	OTHER	1						1				
PLANNING DISTRICT 10	TOTAL	2,641	1	33	90	494	722	841	374	85	1	
	WHITE	2,020		21	57	325	558	674	317	67	1	
	BLACK	389	1	10	28	131	102	82	27	8		
	OTHER	232		2	5	38	62	85	30	10		
ALBEMARLE COUNTY	TOTAL	1,053		10	30	158	273	368	177	37		
	WHITE	794		7	19	105	197	294	143	29		
	BLACK	130		3	9	35	40	28	13	2		
	OTHER	129			2	18	36	46	21	6		
FLUVANNA COUNTY	TOTAL	258		3	8	43	74	86	36	8		
	WHITE	211		2	4	31	65	72	31	6		
	BLACK	38		1	4	9	7	12	3	2		
	OTHER	9				3	2	2	2			
GREENE COUNTY	TOTAL	236		3	3	61	72	62	29	5	1	
	WHITE	205		2	2	46	68	54	27	5	1	
	BLACK	23			1	12	3	6	1			
	OTHER	8		1		3	1	2	1			
LOUISA COUNTY	TOTAL	382		7	22	101	110	92	37	13		
	WHITE	313		5	19	74	91	80	33	11		
	BLACK	52		1	2	20	15	8	4	2		
	OTHER	17		1	1	7	4	4				
NELSON COUNTY	TOTAL	137		2	6	37	40	34	15	3		
	WHITE	115		2	6	27	36	28	14	2		
	BLACK	20				8	4	6	1	1		
	OTHER	2				2						
CHARLOTTESVILLE CITY	TOTAL	575	1	8	21	94	153	199	80	19		
	WHITE	382		3	7	42	101	146	69	14		
	BLACK	126	1	5	12	47	33	22	5	1		
	OTHER	67			2	5	19	31	6	4		
PLANNING DISTRICT 11	TOTAL	2,662	1	43	153	814	788	566	229	62	6	
	WHITE	2,032		22	100	563	627	479	187	49	5	
	BLACK	534	1	20	50	242	125	64	24	7	1	
	OTHER	96		1	3	9	36	23	18	6		
AMHERST COUNTY	TOTAL	320		12	23	96	107	49	26	6	1	
	WHITE	253		9	16	69	89	43	22	4	1	
	BLACK	61		3	6	26	15	5	4	2		
	OTHER	6			1	1	3	1				
APPOMATTOX COUNTY	TOTAL	180	1	4	11	61	52	38	11	2		
	WHITE	140		3	7	47	39	33	9	2		
	BLACK	39	1		4	14	13	5	2			
	OTHER	1		1								
BEDFORD COUNTY	TOTAL	576		3	32	157	155	149	55	25		
	WHITE	517		3	28	134	138	143	49	22		
	BLACK	43			4	21	12	5	1			
	OTHER	16				2	5	1	5	3		
CAMPBELL COUNTY	TOTAL	480		8	33	128	148	102	44	15	2	
	WHITE	419		3	27	103	139	94	40	11	2	
	BLACK	55		5	6	24	7	7	3	3		
	OTHER	6				1	2	1	1	1		
BEDFORD CITY	TOTAL	44		1	8	17	8	8	2			
	WHITE	33		1	4	13	6	7	2			
	BLACK	11			4	4	2	1				
	OTHER											

TABLE 3
RESIDENT TOTAL LIVE BIRTHS BY AGE AND RACE OF MOTHER
BY PLANNING DISTRICT AND CITY OR COUNTY
VIRGINIA, 2012

PLANNING DISTRICT AND CITY/COUNTY	RACE	RESIDENT TOTAL LIVE BIRTHS	AGE OF MOTHER									
			AGE 10-14	AGE 15-17	AGE 18-19	AGE 20-24	AGE 25-29	AGE 30-34	AGE 35-39	AGE 40-44	AGE 45 UP	AGE UNKNOWN
COMMONWEALTH OF VIRGINIA	TOTAL	102,811	71	1,559	4,504	21,767	28,932	28,709	13,807	3,233	221	8
	WHITE	66,841	31	758	2,544	12,691	19,340	19,773	9,361	2,187	149	7
	BLACK	21,845	36	622	1,597	7,064	5,728	4,229	2,021	506	41	1
	OTHER	14,125	4	179	363	2,012	3,864	4,707	2,425	540	31	
LYNCHBURG CITY	TOTAL	1,062		15	46	355	318	220	91	14	3	
	WHITE	670		3	18	197	216	159	65	10	2	
	BLACK	325		12	26	153	76	41	14	2	1	
	OTHER	67			2	5	26	20	12	2		
PLANNING DISTRICT 12	TOTAL	2,513	1	65	168	789	763	476	199	47	5	
	WHITE	1,713		33	114	490	545	348	143	37	3	
	BLACK	702	1	27	47	283	189	101	45	7	2	
	OTHER	98		5	7	16	29	27	11	3		
FRANKLIN COUNTY	TOTAL	533		12	39	154	155	107	56	9	1	
	WHITE	488		9	38	138	143	101	49	9	1	
	BLACK	38		2	1	14	11	5	5			
	OTHER	7		1		2	1	1	2			
HENRY COUNTY	TOTAL	483		10	37	150	156	74	46	10		
	WHITE	362		6	25	114	117	59	33	8		
	BLACK	97		3	11	30	31	9	11	2		
	OTHER	24		1	1	6	8	6	2			
PATRICK COUNTY	TOTAL	156		5	10	46	47	34	12	2		
	WHITE	148		5	10	42	45	32	12	2		
	BLACK	5				2	1	2				
	OTHER	3				2	1					
PITTSYLVANIA COUNTY	TOTAL	540		14	34	151	178	114	37	10	2	
	WHITE	401		7	20	103	145	88	29	7	2	
	BLACK	117		6	11	46	28	19	5	2		
	OTHER	22		1	3	2	5	7	3	1		
DANVILLE CITY	TOTAL	601	1	17	31	216	171	114	36	13	2	
	WHITE	228		3	13	64	72	52	15	9		
	BLACK	344	1	13	16	149	89	54	17	3	2	
	OTHER	29		1	2	3	10	8	4	1		
MARTINSVILLE CITY	TOTAL	200		7	17	72	56	33	12	3		
	WHITE	86		3	8	29	23	16	5	2		
	BLACK	101		3	8	42	29	12	7			
	OTHER	13		1	1	1	4	5		1		
PLANNING DISTRICT 13	TOTAL	793		22	76	265	224	146	51	7	2	
	WHITE	429		9	26	122	133	96	38	5		
	BLACK	349		13	49	140	86	47	11	1	2	
	OTHER	15			1	3	5	3	2	1		
BRUNSWICK COUNTY	TOTAL	159		6	16	52	40	33	10	1	1	
	WHITE	61		1	6	15	16	14	8	1		
	BLACK	96		5	10	35	24	19	2		1	
	OTHER	2				2						
HALIFAX COUNTY	TOTAL	341		10	31	109	99	59	29	3	1	
	WHITE	201		4	13	60	62	41	20	1		
	BLACK	135		6	18	49	34	18	8	1	1	
	OTHER	5					3		1	1		
MECKLENBURG COUNTY	TOTAL	293		6	29	104	85	54	12	3		
	WHITE	167		4	7	47	55	41	10	3		
	BLACK	118		2	21	56	28	10	1			
	OTHER	8			1	1	2	3	1			
PLANNING DISTRICT 14	TOTAL	1,069		31	87	349	316	187	80	15	4	
	WHITE	702		14	47	207	228	133	57	12	4	
	BLACK	346		16	37	137	82	50	21	3		
	OTHER	21		1	3	5	6	4	2			
AMELIA COUNTY	TOTAL	146		2	12	43	43	31	12	2	1	
	WHITE	120		1	6	36	38	27	9	2	1	
	BLACK	25		1	5	7	5	4	3			
	OTHER	1			1							
BUCKINGHAM COUNTY	TOTAL	177		1	13	68	49	27	14	5		
	WHITE	122			9	41	35	20	12	5		
	BLACK	51		1	4	26	11	7	2			
	OTHER	4				1	3					
CHARLOTTE COUNTY	TOTAL	143		5	12	44	45	22	12	2	1	
	WHITE	113		5	9	32	35	19	11	1	1	
	BLACK	30			3	12	10	3	1	1		
	OTHER											
CUMBERLAND COUNTY	TOTAL	94			8	23	40	13	7	1	2	
	WHITE	64			6	12	32	9	2	1	2	
	BLACK	29			2	11	8	3	5			
	OTHER	1						1				
LUNENBURG COUNTY	TOTAL	118		9	13	38	26	23	9			
	WHITE	66		1	5	23	14	17	6			
	BLACK	46		7	8	12	12	5	2			
	OTHER	6		1		3		1	1			
NOTTOWAY COUNTY	TOTAL	187		10	17	59	54	31	13	3		
	WHITE	112		7	9	35	35	16	8	2		
	BLACK	71		3	6	24	18	15	4	1		
	OTHER	4			2		1		1			
PRINCE EDWARD COUNTY	TOTAL	204		4	12	74	59	40	13	2		
	WHITE	105			3	28	39	25	9	1		
	BLACK	94		4	9	45	18	13	4	1		
	OTHER	5				1	2	2				

TABLE 3
RESIDENT TOTAL LIVE BIRTHS BY AGE AND RACE OF MOTHER
BY PLANNING DISTRICT AND CITY OR COUNTY
VIRGINIA, 2012

PLANNING DISTRICT AND CITY/COUNTY	RACE	RESIDENT TOTAL LIVE BIRTHS	AGE OF MOTHER									
			AGE 10-14	AGE 15-17	AGE 18-19	AGE 20-24	AGE 25-29	AGE 30-34	AGE 35-39	AGE 40-44	AGE 45 UP	AGE UNKNOWN
COMMONWEALTH OF VIRGINIA	TOTAL	102,811	71	1,559	4,504	21,767	28,932	28,709	13,807	3,233	221	8
	WHITE	66,841	31	758	2,544	12,691	19,340	19,773	9,361	2,187	149	7
	BLACK	21,845	36	622	1,597	7,064	5,728	4,229	2,021	506	41	1
	OTHER	14,125	4	179	363	2,012	3,864	4,707	2,425	540	31	
PLANNING DISTRICT 15	TOTAL	12,087	13	170	539	2,414	3,523	3,546	1,515	347	19	1
	WHITE	6,844	1	46	199	922	2,025	2,375	1,023	240	13	
	BLACK	3,883	12	104	311	1,268	1,067	731	311	73	5	1
	OTHER	1,360		20	29	224	431	440	181	34	1	
CHARLES CITY COUNTY	TOTAL	53			4	15	15	13	3	3		
	WHITE	32			3	9	7	8	2	3		
	BLACK	19			1	6	7	4	1			
	OTHER	2					1	1				
CHESTERFIELD COUNTY	TOTAL	3,665		52	161	650	1,073	1,102	507	114	6	
	WHITE	2,403		19	90	326	746	792	343	85	2	
	BLACK	860		23	61	243	220	200	91	18	4	
	OTHER	402		10	10	81	107	110	73	11		
GOOCHLAND COUNTY	TOTAL	165		3	1	23	35	57	37	9		
	WHITE	138		2		15	25	56	32	8		
	BLACK	23		1	1	8	7	1	4	1		
	OTHER	4					3		1			
HANOVER COUNTY	TOTAL	861		5	34	142	258	251	142	28	1	
	WHITE	746		2	26	115	221	233	123	25	1	
	BLACK	85		3	7	24	27	11	10	3		
	OTHER	30			1	3	10	7	9			
HENRICO COUNTY	TOTAL	3,969	7	37	127	718	1,206	1,281	488	102	3	
	WHITE	2,174	1	16	42	287	659	784	323	59	3	
	BLACK	1,159	6	19	76	353	325	253	98	29		
	OTHER	636		2	9	78	222	244	67	14		
NEW KENT COUNTY	TOTAL	190		3	9	31	62	57	20	6	2	
	WHITE	174		2	9	25	57	53	20	6	2	
	BLACK	12				4	5	3				
	OTHER	4		1		2		1				
POWHATAN COUNTY	TOTAL	245		2	13	47	64	82	30	6	1	
	WHITE	226		2	12	38	61	77	29	6	1	
	BLACK	14				8	2	4				
	OTHER	5			1	1	1	1	1			
RICHMOND CITY	TOTAL	2,939	6	68	190	788	810	703	288	79	6	1
	WHITE	951		3	17	107	249	372	151	48	4	
	BLACK	1,711	6	58	165	622	474	255	107	22	1	1
	OTHER	277		7	8	59	87	76	30	9	1	
PLANNING DISTRICT 16	TOTAL	4,295	2	70	222	1,007	1,244	1,064	540	136	10	
	WHITE	3,164	1	40	143	684	962	826	401	100	7	
	BLACK	776		24	66	248	187	151	78	19	3	
	OTHER	355	1	6	13	75	95	87	61	17		
CAROLINE COUNTY	TOTAL	389	1	7	25	110	106	93	38	8	1	
	WHITE	282	1	6	17	66	79	75	29	8	1	
	BLACK	95		1	8	40	22	16	8			
	OTHER	12				4	5	2	1			
KING GEORGE COUNTY	TOTAL	325		2	26	71	102	76	41	7		
	WHITE	259		1	17	49	81	66	40	5		
	BLACK	57		1	9	21	17	8		1		
	OTHER	9				1	4	2	1	1		
SPOTSYLVANIA COUNTY	TOTAL	1,494		26	74	328	452	366	198	43	7	
	WHITE	1,103		17	46	240	348	275	145	28	4	
	BLACK	244		5	20	63	68	54	26	5	3	
	OTHER	147		4	8	25	36	37	27	10		
STAFFORD COUNTY	TOTAL	1,662	1	28	74	382	475	418	216	66	2	
	WHITE	1,246		13	50	268	383	325	155	50	2	
	BLACK	268		13	21	81	54	57	32	10		
	OTHER	148	1	2	3	33	38	36	29	6		
FREDERICKSBURG CITY	TOTAL	425		7	23	116	109	111	47	12		
	WHITE	274		3	13	61	71	85	32	9		
	BLACK	112		4	8	43	26	16	12	3		
	OTHER	39			2	12	12	10	3			
PLANNING DISTRICT 17	TOTAL	444		4	19	160	127	89	33	12		
	WHITE	273		1	8	83	90	61	21	9		
	BLACK	154		2	10	71	35	25	9	2		
	OTHER	17		1	1	6	2	3	3	1		
LANCASTER COUNTY	TOTAL	84		2	2	33	22	13	9	3		
	WHITE	43			1	11	14	8	7	2		
	BLACK	39		2	1	21	8	5	2			
	OTHER	2				1				1		
NORTHUMBERLAND COUNTY	TOTAL	96			4	26	33	25	5	3		
	WHITE	58			3	15	24	12	2	2		
	BLACK	34			1	10	9	11	2	1		
	OTHER	4				1		2	1			
RICHMOND COUNTY	TOTAL	72			1	32	21	11	6	1		
	WHITE	44				15	14	10	4	1		
	BLACK	24			1	15	6	1	1			
	OTHER	4				2	1		1			
WESTMORELAND COUNTY	TOTAL	192		2	12	69	51	40	13	5		
	WHITE	128		1	4	42	38	31	8	4		
	BLACK	57			7	25	12	8	4	1		
	OTHER	7		1	1	2	1	1	1			

TABLE 3
RESIDENT TOTAL LIVE BIRTHS BY AGE AND RACE OF MOTHER
BY PLANNING DISTRICT AND CITY OR COUNTY
VIRGINIA, 2012

PLANNING DISTRICT AND CITY/COUNTY	RACE	RESIDENT TOTAL LIVE BIRTHS	AGE OF MOTHER									
			AGE 10-14	AGE 15-17	AGE 18-19	AGE 20-24	AGE 25-29	AGE 30-34	AGE 35-39	AGE 40-44	AGE 45 UP	AGE UNKNOWN
COMMONWEALTH OF VIRGINIA	TOTAL	102,811	71	1,559	4,504	21,767	28,932	28,709	13,807	3,233	221	8
	WHITE	66,841	31	758	2,544	12,691	19,340	19,773	9,361	2,187	149	7
	BLACK	21,845	36	622	1,597	7,064	5,728	4,229	2,021	506	41	1
	OTHER	14,125	4	179	363	2,012	3,864	4,707	2,425	540	31	
PLANNING DISTRICT 18	TOTAL	903		16	47	241	291	209	78	18	3	
	WHITE	716		11	34	170	241	178	63	16	3	
	BLACK	151		3	11	62	43	21	9	2		
	OTHER	36		2	2	9	7	10	6			
ESSEX COUNTY	TOTAL	127		4	13	37	33	24	12	4		
	WHITE	65		1	6	13	18	16	7	4		
	BLACK	58		2	7	22	15	7	5			
	OTHER	4		1		2		1				
GLOUCESTER COUNTY	TOTAL	355		8	18	93	116	89	26	5		
	WHITE	323		7	17	81	109	81	23	5		
	BLACK	18				10	6	2				
	OTHER	14		1	1	2	1	6	3			
KING AND QUEEN COUNTY	TOTAL	62		3	4	18	17	11	6	2	1	
	WHITE	41		2	3	11	11	6	6	1	1	
	BLACK	21		1	1	7	6	5		1		
	OTHER											
KING WILLIAM COUNTY	TOTAL	189			7	44	72	49	12	5		
	WHITE	158			6	31	61	45	10	5		
	BLACK	22			1	8	9	3	1			
	OTHER	9				5	2	1	1			
MATHEWS COUNTY	TOTAL	71		1	1	21	20	19	7	1	1	
	WHITE	58		1	1	16	15	17	6	1	1	
	BLACK	7				5	2					
	OTHER	6					3	2	1			
MIDDLESEX COUNTY	TOTAL	99			4	28	33	17	15	1	1	
	WHITE	71			1	18	27	13	11		1	
	BLACK	25			2	10	5	4	3	1		
	OTHER	3			1		1		1			
PLANNING DISTRICT 19	TOTAL	2,162	3	59	170	672	658	408	145	43	3	1
	WHITE	1,005		18	59	275	347	212	75	17	1	1
	BLACK	1,033	3	37	104	369	275	166	57	21	1	
	OTHER	124		4	7	28	36	30	13	5	1	
DINWIDDIE COUNTY	TOTAL	258	1	5	19	72	77	63	17	3	1	
	WHITE	166		2	9	41	57	45	11	1		
	BLACK	83	1		10	29	18	17	6	2		
	OTHER	9		3		2	2	1			1	
GREENSVILLE COUNTY	TOTAL	135		6	10	35	40	25	15	4		
	WHITE	39		1	2	9	15	3	8	1		
	BLACK	90		5	7	26	23	21	6	2		
	OTHER	6			1		2	1	1	1		
PRINCE GEORGE COUNTY	TOTAL	344		6	18	74	115	82	34	15		
	WHITE	218		3	9	49	74	55	21	7		
	BLACK	97		3	9	18	30	21	10	6		
	OTHER	29				7	11	6	3	2		
SURRY COUNTY	TOTAL	64			1	29	13	9	9	2	1	
	WHITE	32				16	8	4	3	1		
	BLACK	31			1	12	5	5	6	1	1	
	OTHER	1				1						
SUSSEX COUNTY	TOTAL	101		2	8	38	27	18	5	3		
	WHITE	42		2	2	12	13	11	2			
	BLACK	55			5	25	14	6	2	3		
	OTHER	4			1	1		1	1			
COLONIAL HEIGHTS CITY	TOTAL	254		5	16	71	79	61	17	5		
	WHITE	177		4	15	45	53	41	14	5		
	BLACK	60		1	1	18	21	17	2			
	OTHER	17				8	5	3	1			
EMPORIA CITY	TOTAL	27		1	4	11	6	5				
	WHITE	4			1	1	2					
	BLACK	21			3	10	4	4				
	OTHER	2		1				1				
HOPEWELL CITY	TOTAL	367		14	33	112	123	65	16	3	1	
	WHITE	185		2	12	53	75	33	8	1	1	
	BLACK	159		12	20	56	37	27	5	2		
	OTHER	23			1	3	11	5	3			
PETERSBURG CITY	TOTAL	612	2	20	61	230	178	80	32	8		1
	WHITE	142		4	9	49	50	20	8	1		1
	BLACK	437	2	16	48	175	123	48	20	5		
	OTHER	33			4	6	5	12	4	2		
PLANNING DISTRICT 20	TOTAL	16,064	16	253	796	4,502	4,770	3,838	1,536	337	15	1
	WHITE	8,932	4	62	282	2,106	2,855	2,481	926	205	10	1
	BLACK	5,639	12	173	458	2,054	1,489	953	415	83	2	
	OTHER	1,493		18	56	342	426	404	195	49	3	
ISLE OF WIGHT COUNTY	TOTAL	300		4	8	68	107	75	29	8	1	
	WHITE	212		2	1	43	78	65	19	3	1	
	BLACK	74		2	7	23	24	4	9	5		
	OTHER	14				2	5	6	1			
SOUTHAMPTON COUNTY	TOTAL	141		1	6	49	39	35	7	4		
	WHITE	91		1	3	25	27	26	6	3		
	BLACK	46			3	22	12	8	1			
	OTHER	4				2		1		1		

TABLE 3
RESIDENT TOTAL LIVE BIRTHS BY AGE AND RACE OF MOTHER
BY PLANNING DISTRICT AND CITY OR COUNTY
VIRGINIA, 2012

PLANNING DISTRICT AND CITY/COUNTY	RACE	RESIDENT TOTAL LIVE BIRTHS	AGE OF MOTHER									
			AGE 10-14	AGE 15-17	AGE 18-19	AGE 20-24	AGE 25-29	AGE 30-34	AGE 35-39	AGE 40-44	AGE 45 UP	AGE UNKNOWN
COMMONWEALTH OF VIRGINIA	TOTAL	102,811	71	1,559	4,504	21,767	28,932	28,709	13,807	3,233	221	8
	WHITE	66,841	31	758	2,544	12,691	19,340	19,773	9,361	2,187	149	7
	BLACK	21,845	36	622	1,597	7,064	5,728	4,229	2,021	506	41	1
	OTHER	14,125	4	179	363	2,012	3,864	4,707	2,425	540	31	
CHESAPEAKE CITY	TOTAL	2,805	1	42	122	686	868	731	287	62	6	
	WHITE	1,704		14	56	346	561	511	174	37	5	
	BLACK	914	1	26	53	312	258	168	77	18	1	
	OTHER	187		2	13	28	49	52	36	7		
FRANKLIN CITY	TOTAL	154		5	14	53	41	28	10	3		
	WHITE	52		1	5	11	17	11	6	1		
	BLACK	96		4	9	41	23	14	4	1		
	OTHER	6				1	1	3		1		
NORFOLK CITY	TOTAL	3,773	8	91	247	1,310	1,010	750	295	61	1	
	WHITE	1,640	2	11	50	527	456	412	148	33	1	
	BLACK	1,808	6	77	185	686	459	261	118	16		
	OTHER	325		3	12	97	95	77	29	12		
PORTSMOUTH CITY	TOTAL	1,534	2	29	102	518	442	305	110	24	1	1
	WHITE	596		3	22	168	211	127	49	15		1
	BLACK	874	2	25	76	333	214	163	53	8		
	OTHER	64		1	4	17	17	15	8	1	1	
SUFFOLK CITY	TOTAL	1,087	3	16	51	274	310	278	128	26	1	
	WHITE	569	1	4	19	105	176	178	68	17	1	
	BLACK	466	2	12	32	160	118	80	55	7		
	OTHER	52				9	16	20	5	2		
VIRGINIA BEACH CITY	TOTAL	6,270	2	65	246	1,544	1,953	1,636	670	149	5	
	WHITE	4,068	1	26	126	881	1,329	1,151	456	96	2	
	BLACK	1,361	1	27	93	477	381	255	98	28	1	
	OTHER	841		12	27	186	243	230	116	25	2	
PLANNING DISTRICT 21	TOTAL	6,170	4	118	333	1,752	1,951	1,344	548	114	6	
	WHITE	2,976	1	25	121	674	1,050	746	295	60	4	
	BLACK	2,477	3	80	179	889	689	416	182	38	1	
	OTHER	717		13	33	189	212	182	71	16	1	
JAMES CITY COUNTY	TOTAL	691	1	11	24	134	194	206	97	21	3	
	WHITE	462	1	4	9	62	137	159	74	13	3	
	BLACK	127		5	11	46	25	24	9	7		
	OTHER	102		2	4	26	32	23	14	1		
YORK COUNTY	TOTAL	568		3	14	116	180	176	65	14		
	WHITE	427		2	11	86	145	121	51	11		
	BLACK	78		1	3	19	18	31	5	1		
	OTHER	63				11	17	24	9	2		
HAMPTON CITY	TOTAL	1,825		39	106	569	589	363	133	26		
	WHITE	784		9	34	202	312	161	53	13		
	BLACK	877		26	60	316	232	166	67	10		
	OTHER	164		4	12	51	45	36	13	3		
NEWPORT NEWS CITY	TOTAL	2,905	3	64	181	897	936	553	222	46	3	
	WHITE	1,163		10	59	298	414	271	91	19	1	
	BLACK	1,379	3	48	105	501	411	192	98	20	1	
	OTHER	363		6	17	98	111	90	33	7	1	
POQUOSON CITY	TOTAL	90			3	15	31	19	19	3		
	WHITE	81			3	13	27	18	18	2		
	BLACK	3					1	1	1			
	OTHER	6				2	3			1		
WILLIAMSBURG CITY	TOTAL	91		1	5	21	21	27	12	4		
	WHITE	59			5	13	15	16	8	2		
	BLACK	13				7	2	2	2			
	OTHER	19		1		1	4	9	2	2		
PLANNING DISTRICT 22	TOTAL	514		9	32	167	148	102	47	9		
	WHITE	294		3	13	70	94	71	38	5		
	BLACK	185		5	17	91	44	20	5	3		
	OTHER	35		1	2	6	10	11	4	1		
ACCOMACK COUNTY	TOTAL	396		8	24	124	112	82	40	6		
	WHITE	228		2	10	51	75	54	33	3		
	BLACK	137		5	12	69	28	17	4	2		
	OTHER	31		1	2	4	9	11	3	1		
NORTHAMPTON COUNTY	TOTAL	118		1	8	43	36	20	7	3		
	WHITE	66		1	3	19	19	17	5	2		
	BLACK	48			5	22	16	3	1	1		
	OTHER	4				2	1		1			
PLANNING DISTRICT 23	TOTAL	22,234	20	371	1,129	6,254	6,721	5,182	2,084	451	21	1
	WHITE	11,908	5	87	403	2,780	3,905	3,227	1,221	265	14	1
	BLACK	8,116	15	253	637	2,943	2,178	1,369	597	121	3	
	OTHER	2,210		31	89	531	638	586	266	65	4	
UNKNOWN VA CITY OR COUNTY	TOTAL											
	WHITE											
	BLACK											
	OTHER											

TABLE 4
RESIDENT TOTAL LIVE BIRTHS BY MAJORITY AND MINORITY, BY HISPANIC ETHNICITY, AND BY RACE WITH MAJORITY AS WHITE NON-HISPANIC AND MINORITY AS WHITE HISPANICS AND NONWHITE RACES BY HEALTH DISTRICTS AND HEALTH SERVICE AREAS, MEDICAL EXAMINER DISTRICTS, HMO AND PERINATAL REGIONS, AND PLANNING DISTRICTS
VIRGINIA, 2012

HEALTH AREAS AND DISTRICTS, HMO AND PERINATAL REGIONS, AND PLANNING DISTRICTS	RESIDENT BIRTHS BY MAJORITY AND MINORITY			RESIDENT BIRTHS BY ETHNICITY			RESIDENT BIRTHS BY RACE					
	TOTAL	MAJORITY	MINORITY	TOTAL	HISPANIC	NON-HISPANIC	TOTAL	WHITE	BLACK	ASIAN	NATIVE	OTHER
HEALTH DISTRICTS AND HEALTH SERVICE AREAS												
COMMONWEALTH OF VIRGINIA	102,811	59,048	43,763	102,811	12,902	89,909	102,811	66,841	21,845	7,830	199	6,096
HEALTH SERVICE AREA I	14,450	10,811	3,639	14,450	1,501	12,949	14,450	11,816	1,620	412	27	575
CENTRAL SHENANDOAH DISTRICT 6	3,001	2,470	531	3,001	320	2,681	3,001	2,682	147	44	3	125
LORD FAIRFAX DISTRICT 7	2,638	2,148	490	2,638	321	2,317	2,638	2,388	115	35	2	98
RAPPAHANNOCK DISTRICT 16	4,295	2,851	1,444	4,295	493	3,802	4,295	3,164	776	151	12	192
RAPPAHANNOCK/RAPIDAN DISTRICT 9	1,875	1,431	444	1,875	205	1,670	1,875	1,562	193	34	5	81
THOMAS JEFFERSON DISTRICT 10	2,641	1,911	730	2,641	162	2,479	2,641	2,020	389	148	5	79
HEALTH SERVICE AREA II	34,242	16,458	17,784	34,242	7,742	26,500	34,242	21,355	4,116	5,435	54	3,282
ALEXANDRIA CITY DISTRICT	2,763	1,427	1,336	2,763	526	2,237	2,763	1,673	539	226	2	323
ARLINGTON COUNTY DISTRICT	3,193	1,922	1,271	3,193	596	2,597	3,193	2,337	215	397	5	239
FAIRFAX HEALTH DISTRICT	15,736	7,071	8,665	15,736	3,701	12,035	15,736	9,185	1,582	3,139	33	1,797
LOUDOUN COUNTY DISTRICT	4,902	2,684	2,218	4,902	850	4,052	4,902	3,265	308	1,009	3	317
PRINCE WILLIAM HEALTH DISTRICT	7,648	3,354	4,294	7,648	2,069	5,579	7,648	4,895	1,472	664	11	606
HEALTH SERVICE AREA III	13,913	11,152	2,761	13,913	487	13,426	13,913	11,499	1,892	313	11	198
LENOWISCO DISTRICT 1	940	917	23	940	3	937	940	920	18		1	1
CUMBERLAND PLATEAU DISTRICT 2	1,105	1,081	24	1,105	5	1,100	1,105	1,085	10	6		4
MOUNT ROGERS DISTRICT 3	1,864	1,723	141	1,864	80	1,784	1,864	1,757	44	10	1	52
NEW RIVER VALLEY DISTRICT 4	1,782	1,591	191	1,782	43	1,739	1,782	1,632	47	88	4	11
ALLEGHANY HEALTH DISTRICT	1,555	1,349	206	1,555	49	1,506	1,555	1,388	88	58	1	20
ROANOKE CITY DISTRICT	1,492	888	604	1,492	98	1,394	1,492	972	449	50		21
CENTRAL VIRGINIA DISTRICT 11	2,662	1,986	676	2,662	54	2,608	2,662	2,032	534	80	2	14
PITTSYLVANIA/DANVILLE DISTRICT	1,141	616	525	1,141	45	1,096	1,141	629	461	14	1	36
WEST PIEDMONT HEALTH DISTRICT	1,372	1,001	371	1,372	110	1,262	1,372	1,084	241	7	1	39
HEALTH SERVICE AREA IV	16,111	8,270	7,841	16,111	1,380	14,731	16,111	8,980	5,611	719	34	767
CHESTERFIELD HEALTH DISTRICT	4,164	2,551	1,613	4,164	499	3,665	4,164	2,806	934	144	6	274
CHICKAHOMINY HEALTH DISTRICT	1,269	1,068	201	1,269	37	1,232	1,269	1,090	139	17	4	19
HENRICO COUNTY DISTRICT	3,969	1,994	1,975	3,969	294	3,675	3,969	2,174	1,159	488	9	139
RICHMOND CITY DISTRICT	2,939	809	2,130	2,939	348	2,591	2,939	951	1,711	42	7	228
CRATER HEALTH DISTRICT	1,908	769	1,139	1,908	133	1,775	1,908	828	973	19	3	85
PIEDMONT DISTRICT 14	1,069	663	406	1,069	46	1,023	1,069	702	346	5	3	13
SOUTHSIDE DISTRICT 13	793	416	377	793	23	770	793	429	349	4	2	9
HEALTH SERVICE AREA V	24,095	12,357	11,738	24,095	1,792	22,303	24,095	13,191	8,606	951	73	1,274
EASTERN SHORE DISTRICT 22	514	215	299	514	116	398	514	294	185	9	2	24
THREE RIVERS HEALTH DISTRICT	1,347	951	396	1,347	64	1,283	1,347	989	305	13	5	35
HAMPTON CITY DISTRICT	1,825	736	1,089	1,825	113	1,712	1,825	784	877	53	1	110
PENINSULA HEALTH DISTRICT	4,345	2,099	2,246	4,345	386	3,959	4,345	2,192	1,600	171	15	367
CHESAPEAKE CITY DISTRICT	2,805	1,591	1,214	2,805	161	2,644	2,805	1,704	914	108	6	73
NORFOLK CITY DISTRICT	3,773	1,492	2,281	3,773	285	3,488	3,773	1,640	1,808	115	14	196
PORTSMOUTH CITY DISTRICT	1,534	566	968	1,534	52	1,482	1,534	596	874	25	2	37
VIRGINIA BEACH CITY DISTRICT	6,270	3,806	2,464	6,270	566	5,704	6,270	4,068	1,361	424	23	394
WESTERN TIDEWATER DISTRICT	1,682	901	781	1,682	49	1,633	1,682	924	682	33	5	38
NEWPORT NEWS CITY	2,905	1,092	1,813	2,905	262	2,643	2,905	1,163	1,379	103	12	248
COLONIAL PENINSULA AREA	1,440	1,007	433	1,440	124	1,316	1,440	1,029	221	68	3	119
UNKNOWN VA CITY OR COUNTY												
MEDICAL EXAMINER DISTRICTS, HEALTH MAINTENANCE ORGANIZATION REGIONS, AND PERINATAL REGIONS												
MED 1 - WESTERN VIRGINIA	16,914	13,622	3,292	16,914	807	16,107	16,914	14,181	2,039	357	14	323
MED 2 - NORTHERN VIRGINIA	38,755	20,037	18,718	38,755	8,268	30,487	38,755	25,305	4,424	5,504	61	3,461
MED 3 - CENTRAL VIRGINIA	25,176	14,492	10,684	25,176	2,193	22,983	25,176	15,674	7,221	1,068	57	1,156
MED 4 - TIDEWATER VIRGINIA	21,966	10,897	11,069	21,966	1,634	20,332	21,966	11,681	8,161	901	67	1,156
HMO 1 - SOUTHWEST VIRGINIA	3,630	3,456	174	3,630	77	3,553	3,630	3,490	71	15	2	52
HMO 2 - ROANOKE AREA	11,159	8,363	2,796	11,159	433	10,726	11,159	8,694	1,997	307	10	151
HMO 3 - BLUE RIDGE AREA	9,123	7,084	2,039	9,123	980	8,143	9,123	7,757	743	243	11	369
HMO 4 - NORTHERN VIRGINIA	37,823	18,783	19,040	37,823	8,209	29,614	37,823	23,978	4,740	5,575	65	3,465
HMO 5 - CENTRAL VIRGINIA	17,638	9,436	8,202	17,638	1,456	16,182	17,638	10,194	5,857	743	42	802
HMO 6 - HAMPTON ROADS	23,438	11,926	11,512	23,438	1,747	21,691	23,438	12,728	8,437	947	69	1,257
PER 1 - SOUTHWESTERN	10,110	8,550	1,560	10,110	388	9,722	10,110	8,838	897	219	8	148
PER 2 - WEST CENTRAL	13,958	10,562	3,396	13,958	1,107	12,851	13,958	11,313	1,839	355	18	433
PER 3 - EAST CENTRAL	21,753	12,072	9,681	21,753	1,937	19,816	21,753	13,133	6,692	883	51	994
PER 4 - NORTHERN	34,242	16,458	17,784	34,242	7,742	26,500	34,242	21,355	4,116	5,435	54	3,282
PER 5 - EASTERN	22,748	11,406	11,342	22,748	1,728	21,020	22,748	12,202	8,301	938	68	1,239
PLANNING DISTRICTS NOT COTERMINOUS WITH HEALTH DISTRICTS												
ALLEGHANY/ROANOKE PLAN DISTRICT 5	3,047	2,237	810	3,047	147	2,900	3,047	2,360	537	108	1	41
NORTHERN VIRGINIA PLAN DISTRICT 8	34,242	16,458	17,784	34,242	7,742	26,500	34,242	21,355	4,116	5,435	54	3,282
WEST PIEDMONT PLANNING DISTRICT 12	2,513	1,617	896	2,513	155	2,358	2,513	1,713	702	21	2	75
RICHMOND REGIONAL PLAN DISTRICT 15	12,087	6,252	5,835	12,087	1,164	10,923	12,087	6,844	3,883	682	26	652
NORTHERN NECK PLANNING DISTRICT 17	444	246	198	444	38	406	444	273	154	3		14
MIDDLE PENINSULA PLAN DISTRICT 18	903	705	198	903	26	877	903	716	151	10	5	21
CRATER PLANNING DISTRICT 19	2,162	939	1,223	2,162	147	2,015	2,162	1,005	1,033	28	3	93
SOUTHEASTERN VIRGINIA DISTRICT 20	16,064	8,356	7,708	16,064	1,113	14,951	16,064	8,932	5,639	705	50	738
PENINSULA PLANNING DISTRICT 21	6,170	2,835	3,335	6,170	499	5,671	6,170	2,976	2,477	224	16	477
HAMPTON ROADS PLAN DISTRICT 23	22,234	11,191	11,043	22,234	1,612	20,622	22,234	11,908	8,116	929	66	1,215

NOTE: The Colonial Peninsula Area is the Aggregate of James City County, York County, Poquoson City, and Williamsburg City.

TABLE 5
RESIDENT TOTAL MINORITY BIRTHS BY RACE AND SEX BY HEALTH DISTRICTS AND HEALTH SERVICE AREAS, MEDICAL EXAMINER DISTRICTS, HMO AND PERINATAL REGIONS, AND PLANNING DISTRICTS
VIRGINIA, 2012

HEALTH AREAS AND DISTRICTS, HMO AND PERINATAL REGIONS, AND PLANNING DISTRICTS	RESIDENT TOTAL MINORITY BIRTHS			WHITE RACE HISPANIC BIRTHS			NONWHITE RACES HISPANIC BIRTHS			NONWHITE RACES NON-HISPANIC BIRTHS		
	TOTAL	MALE	FEMALE	TOTAL	MALE	FEMALE	TOTAL	MALE	FEMALE	TOTAL	MALE	FEMALE
HEALTH DISTRICTS AND HEALTH SERVICE AREAS												
COMMONWEALTH OF VIRGINIA	43,763	22,374	21,384	7,793	3,932	3,860	5,109	2,658	2,450	30,861	15,784	15,074
HEALTH SERVICE AREA I	3,639	1,808	1,831	1,005	480	525	496	254	242	2,138	1,074	1,064
CENTRAL SHENANDOAH DISTRICT 6	531	272	259	212	101	111	108	58	50	211	113	98
LORD FAIRFAX DISTRICT 7	490	252	238	240	125	115	81	45	36	169	82	87
RAPPAHANNOCK DISTRICT 16	1,444	698	746	313	146	167	180	89	91	951	463	488
RAPPAHANNOCK/RAPIDAN DISTRICT 9	444	218	226	131	61	70	74	37	37	239	120	119
THOMAS JEFFERSON DISTRICT 10	730	368	362	109	47	62	53	25	28	568	296	272
HEALTH SERVICE AREA II	17,784	9,125	8,656	4,897	2,461	2,435	2,845	1,483	1,361	10,042	5,181	4,860
ALEXANDRIA CITY DISTRICT	1,336	709	627	246	139	107	280	163	117	810	407	403
ARLINGTON COUNTY DISTRICT	1,271	678	593	415	228	187	181	101	80	675	349	326
FAIRFAX HEALTH DISTRICT	8,665	4,408	4,255	2,114	1,035	1,079	1,587	808	778	4,964	2,565	2,398
LOUDOUN COUNTY DISTRICT	2,218	1,151	1,066	581	292	288	269	142	127	1,368	717	651
PRINCE WILLIAM HEALTH DISTRICT	4,294	2,179	2,115	1,541	767	774	528	269	259	2,225	1,143	1,082
HEALTH SERVICE AREA III	2,761	1,421	1,340	347	187	160	140	77	63	2,274	1,157	1,117
LENOWISCO DISTRICT 1	23	13	10	3	2	1				20	11	9
CUMBERLAND PLATEAU DISTRICT 2	24	9	15	4	1	3	1		1	19	8	11
MOUNT ROGERS DISTRICT 3	141	72	69	34	19	15	46	21	25	61	32	29
NEW RIVER VALLEY DISTRICT 4	191	96	95	41	21	20	2	1	1	148	74	74
ALLEGHANY HEALTH DISTRICT	206	108	98	39	15	24	10	7	3	157	86	71
ROANOKE CITY DISTRICT	604	303	301	84	48	36	14	8	6	506	247	259
CENTRAL VIRGINIA DISTRICT 11	676	367	309	46	31	15	8	4	4	622	332	290
PITTSYLVANIA/DANVILLE DISTRICT	525	276	249	13	7	6	32	20	12	480	249	231
WEST PIEDMONT HEALTH DISTRICT	371	177	194	83	43	40	27	16	11	261	118	143
HEALTH SERVICE AREA IV	7,841	3,966	3,875	710	362	348	670	347	323	6,461	3,257	3,204
CHESTERFIELD HEALTH DISTRICT	1,613	808	805	255	130	125	244	122	122	1,114	556	558
CHICKAHOMINY HEALTH DISTRICT	201	92	109	22	10	12	15	7	8	164	75	89
HENRICO COUNTY DISTRICT	1,975	1,005	970	180	92	88	114	62	52	1,681	851	830
RICHMOND CITY DISTRICT	2,130	1,107	1,023	142	82	60	206	113	93	1,782	912	870
CRATER HEALTH DISTRICT	1,139	560	579	59	26	33	74	34	40	1,006	500	506
PIEDMONT DISTRICT 14	406	195	211	39	15	24	7	3	4	360	177	183
SOUTHSIDE DISTRICT 13	377	199	178	13	7	6	10	6	4	354	186	168
HEALTH SERVICE AREA V	11,738	6,054	5,682	834	442	392	958	497	461	9,946	5,115	4,829
EASTERN SHORE DISTRICT 22	299	157	142	79	40	39	37	16	21	183	101	82
THREE RIVERS HEALTH DISTRICT	396	212	183	38	27	11	26	17	9	332	168	163
HAMPTON CITY DISTRICT	1,089	547	542	48	23	25	65	40	25	976	484	492
PENINSULA HEALTH DISTRICT	2,246	1,154	1,092	93	51	42	293	140	153	1,860	963	897
CHESAPEAKE CITY DISTRICT	1,214	626	588	113	53	60	48	27	21	1,053	546	507
NORFOLK CITY DISTRICT	2,281	1,156	1,125	148	83	65	137	72	65	1,996	1,001	995
PORTSMOUTH CITY DISTRICT	968	483	485	30	14	16	22	13	9	916	456	460
VIRGINIA BEACH CITY DISTRICT	2,464	1,332	1,132	262	139	123	304	160	144	1,898	1,033	865
WESTERN TIDEWATER DISTRICT	781	387	393	23	12	11	26	12	14	732	363	368
NEWPORT NEWS CITY	1,813	919	894	71	37	34	191	88	103	1,551	794	757
COLONIAL PENINSULA AREA	433	235	198	22	14	8	102	52	50	309	169	140
UNKNOWN VA CITY OR COUNTY												
MEDICAL EXAMINER DISTRICTS, HEALTH MAINTENANCE ORGANIZATION REGIONS, AND PERINATAL REGIONS												
MED 1 - WESTERN VIRGINIA	3,292	1,693	1,599	559	288	271	248	135	113	2,485	1,270	1,215
MED 2 - NORTHERN VIRGINIA	18,718	9,595	9,120	5,268	2,647	2,620	3,000	1,565	1,434	10,450	5,383	5,066
MED 3 - CENTRAL VIRGINIA	10,684	5,395	5,288	1,182	591	591	1,011	520	491	8,491	4,284	4,206
MED 4 - TIDEWATER VIRGINIA	11,069	5,691	5,377	784	406	378	850	438	412	9,435	4,847	4,587
HMO 1 - SOUTHWEST VIRGINIA	174	86	88	34	17	17	43	19	24	97	50	47
HMO 2 - ROANOKE AREA	2,796	1,445	1,351	331	179	152	102	62	40	2,363	1,204	1,159
HMO 3 - BLUE RIDGE AREA	2,039	1,032	1,007	673	326	347	307	161	146	1,059	545	514
HMO 4 - NORTHERN VIRGINIA	19,040	9,732	9,305	5,195	2,601	2,593	3,014	1,564	1,449	10,831	5,567	5,263
HMO 5 - CENTRAL VIRGINIA	8,202	4,150	4,052	758	389	369	698	365	333	6,746	3,396	3,350
HMO 6 - HAMPTON ROADS	11,512	5,929	5,581	802	420	382	945	487	458	9,765	5,022	4,741
PER 1 - SOUTHWESTERN	1,560	778	782	288	149	139	100	53	47	1,172	576	596
PER 2 - WEST CENTRAL	3,396	1,753	1,643	751	372	379	356	189	167	2,289	1,192	1,097
PER 3 - EAST CENTRAL	9,681	4,876	4,804	1,061	535	526	876	453	423	7,744	3,888	3,855
PER 4 - NORTHERN	17,784	9,125	8,656	4,897	2,461	2,435	2,845	1,483	1,361	10,042	5,181	4,860
PER 5 - EASTERN	11,342	5,842	5,499	796	415	381	932	480	452	9,614	4,947	4,666
PLANNING DISTRICTS NOT COTERMINOUS WITH HEALTH DISTRICTS												
ALLEGHANY/ROANOKE PLAN DISTRICT 5	810	411	399	123	63	60	24	15	9	663	333	330
NORTHERN VIRGINIA PLAN DISTRICT 8	17,784	9,125	8,656	4,897	2,461	2,435	2,845	1,483	1,361	10,042	5,181	4,860
WEST PIEDMONT PLANNING DISTRICT 12	896	453	443	96	50	46	59	36	23	741	367	374
RICHMOND REGIONAL PLAN DISTRICT 15	5,835	2,968	2,867	592	310	282	572	299	273	4,671	2,359	2,312
NORTHERN NECK PLANNING DISTRICT 17	198	104	94	27	20	7	11	6	5	160	78	82
MIDDLE PENINSULA PLAN DISTRICT 18	198	108	89	11	7	4	15	11	4	172	90	81
CRATER PLANNING DISTRICT 19	1,223	604	619	66	30	36	81	39	42	1,076	535	541
SOUTHEASTERN VIRGINIA DISTRICT 20	7,708	3,984	3,723	576	301	275	537	284	253	6,595	3,399	3,195
PENINSULA PLANNING DISTRICT 21	3,335	1,701	1,634	141	74	67	358	180	178	2,836	1,447	1,389
HAMPTON ROADS PLAN DISTRICT 23	11,043	5,685	5,357	717	375	342	895	464	431	9,431	4,846	4,584

NOTE: The Colonial Peninsula Area is the Aggregate of James City County, York County, Poquoson City, and Williamsburg City.

TABLE 6
RESIDENT TOTAL LIVE BIRTHS BY RACE AND SEX BY HEALTH DISTRICTS AND HEALTH SERVICE AREAS, MEDICAL EXAMINER DISTRICTS, HMO AND PERINATAL REGIONS, AND PLANNING DISTRICTS
VIRGINIA, 2012

HEALTH AREAS AND DISTRICTS, HMO AND PERINATAL REGIONS, AND PLANNING DISTRICTS	RESIDENT TOTAL BIRTHS		WHITE RACE BIRTHS		BLACK RACE BIRTHS		ASIAN & PACIFIC ISLANDER BIRTHS		NATIVE AMERICAN BIRTHS		OTHER RACES BIRTHS	
	MALE	FEMALE	MALE	FEMALE	MALE	FEMALE	MALE	FEMALE	MALE	FEMALE	MALE	FEMALE
HEALTH DISTRICTS AND HEALTH SERVICE AREAS												
COMMONWEALTH OF VIRGINIA	52,604	50,199	34,162	32,675	11,105	10,736	4,052	3,778	105	94	3,180	2,916
HEALTH SERVICE AREA I	7,340	7,110	6,012	5,804	807	813	214	198	12	15	295	280
CENTRAL SHENANDOAH DISTRICT 6	1,522	1,479	1,351	1,331	76	71	25	19	2	1	68	57
LORD FAIRFAX DISTRICT 7	1,344	1,294	1,217	1,171	59	56	13	22	2		53	45
RAPPAHANNOCK DISTRICT 16	2,149	2,146	1,597	1,567	372	404	79	72	2	10	99	93
RAPPAHANNOCK/RAPIDAN DISTRICT 9	938	937	781	781	96	97	19	15	4	1	38	43
THOMAS JEFFERSON DISTRICT 10	1,387	1,254	1,066	954	204	185	78	70	2	3	37	42
HEALTH SERVICE AREA II	17,638	16,600	10,974	10,379	2,088	2,026	2,839	2,596	32	22	1,705	1,577
ALEXANDRIA CITY DISTRICT	1,460	1,303	890	783	270	269	118	108	1	1	181	142
ARLINGTON COUNTY DISTRICT	1,644	1,549	1,194	1,143	115	100	200	197	4	1	131	108
FAIRFAX HEALTH DISTRICT	8,064	7,670	4,691	4,494	796	784	1,630	1,509	20	13	927	870
LOUDOUN COUNTY DISTRICT	2,547	2,354	1,688	1,576	152	156	543	466	1	2	163	154
PRINCE WILLIAM HEALTH DISTRICT	3,923	3,724	2,511	2,383	755	717	348	316	6	5	303	303
HEALTH SERVICE AREA III	7,085	6,828	5,851	5,648	961	931	160	153	7	4	106	92
LENOWISCO DISTRICT 1	482	458	471	449	9	9			1		1	
CUMBERLAND PLATEAU DISTRICT 2	559	546	551	534	5	5	2	4			1	3
MOUNT ROGERS DISTRICT 3	907	957	854	903	27	17	3	7		1	23	29
NEW RIVER VALLEY DISTRICT 4	916	866	841	791	21	26	47	41	3	1	4	7
ALLEGHANY HEALTH DISTRICT	794	761	701	687	49	39	34	24	1		9	11
ROANOKE CITY DISTRICT	734	758	479	493	218	231	23	27			14	7
CENTRAL VIRGINIA DISTRICT 11	1,413	1,249	1,077	955	287	247	42	38		2	7	7
PITTSYLVANIA/DANVILLE DISTRICT	590	551	321	308	240	221	7	7	1		21	15
WEST PIEDMONT HEALTH DISTRICT	690	682	556	528	105	136	2	5	1		26	13
HEALTH SERVICE AREA IV	8,207	7,904	4,603	4,377	2,843	2,768	345	374	17	17	399	368
CHESTERFIELD HEALTH DISTRICT	2,106	2,058	1,428	1,378	459	475	75	69	3	3	141	133
CHICKAHOMINY HEALTH DISTRICT	653	616	571	519	66	73	4	13	3	1	9	10
HENRICO COUNTY DISTRICT	2,028	1,941	1,115	1,059	599	560	236	252	4	5	74	65
RICHMOND CITY DISTRICT	1,531	1,408	506	445	881	830	18	24	3	4	123	105
CRATER HEALTH DISTRICT	950	958	416	412	483	490	8	11	1	2	42	43
PIEDMONT DISTRICT 14	528	541	348	354	169	177	3	2	2	1	6	7
SOUTHSIDE DISTRICT 13	411	382	219	210	186	163	1	3	1	1	4	5
HEALTH SERVICE AREA V	12,334	11,757	6,722	6,467	4,406	4,198	494	457	37	36	675	599
EASTERN SHORE DISTRICT 22	265	249	148	146	101	84	3	6	1	1	12	12
THREE RIVERS HEALTH DISTRICT	683	663	498	491	156	148	6	7	2	3	21	14
HAMPTON CITY DISTRICT	912	913	388	396	434	443	26	27	1		63	47
PENINSULA HEALTH DISTRICT	2,260	2,085	1,157	1,035	820	780	96	75	9	6	178	189
CHESAPEAKE CITY DISTRICT	1,400	1,404	827	876	471	443	61	47	3	3	38	35
NORFOLK CITY DISTRICT	1,909	1,864	836	804	912	896	50	65	7	7	104	92
PORTSMOUTH CITY DISTRICT	762	772	293	303	431	443	15	10	1	1	22	15
VIRGINIA BEACH CITY DISTRICT	3,313	2,956	2,120	1,947	745	616	224	200	12	11	212	182
WESTERN TIDEWATER DISTRICT	830	851	455	469	336	345	13	20	1	4	25	13
NEWPORT NEWS CITY	1,490	1,415	608	555	696	683	59	44	7	5	120	128
COLONIAL PENINSULA AREA	770	670	549	480	124	97	37	31	2	1	58	61
UNKNOWN VA CITY OR COUNTY												
MEDICAL EXAMINER DISTRICTS, HEALTH MAINTENANCE ORGANIZATION REGIONS, AND PERINATAL REGIONS												
MED 1 - WESTERN VIRGINIA	8,607	8,307	7,202	6,979	1,037	1,002	185	172	9	5	174	149
MED 2 - NORTHERN VIRGINIA	19,920	18,831	12,972	12,331	2,243	2,179	2,871	2,633	38	23	1,796	1,665
MED 3 - CENTRAL VIRGINIA	12,844	12,331	8,040	7,634	3,655	3,565	527	541	24	33	598	558
MED 4 - TIDEWATER VIRGINIA	11,233	10,730	5,948	5,731	4,170	3,990	469	432	34	33	612	544
HMO 1 - SOUTHWEST VIRGINIA	1,813	1,817	1,744	1,746	40	31	5	10	1	1	23	29
HMO 2 - ROANOKE AREA	5,707	5,452	4,441	4,253	1,014	983	159	148	6	4	87	64
HMO 3 - BLUE RIDGE AREA	4,659	4,464	3,953	3,804	384	359	125	118	8	3	189	180
HMO 4 - NORTHERN VIRGINIA	19,432	18,387	12,301	11,675	2,386	2,352	2,912	2,663	34	31	1,799	1,666
HMO 5 - CENTRAL VIRGINIA	8,992	8,646	5,231	4,963	2,964	2,893	360	383	20	22	417	385
HMO 6 - HAMPTON ROADS	12,001	11,433	6,492	6,234	4,317	4,118	491	456	36	33	665	592
PER 1 - SOUTHWESTERN	5,082	5,028	4,453	4,385	434	463	111	108	6	2	78	70
PER 2 - WEST CENTRAL	7,194	6,764	5,813	5,500	962	877	184	171	11	7	224	209
PER 3 - EAST CENTRAL	11,039	10,713	6,698	6,435	3,371	3,320	430	453	21	30	519	475
PER 4 - NORTHERN	17,638	16,600	10,974	10,379	2,088	2,026	2,839	2,596	32	22	1,705	1,577
PER 5 - EASTERN	11,651	11,094	6,224	5,976	4,250	4,050	488	450	35	33	654	585
PLANNING DISTRICTS NOT COTERMINOUS WITH HEALTH DISTRICTS												
ALLEGHANY/ROANOKE PLAN DISTRICT 5	1,528	1,519	1,180	1,180	267	270	57	51	1		23	18
NORTHERN VIRGINIA PLAN DISTRICT 8	17,638	16,600	10,974	10,379	2,088	2,026	2,839	2,596	32	22	1,705	1,577
WEST PIEDMONT PLANNING DISTRICT 12	1,280	1,233	877	836	345	357	9	12	2		47	28
RICHMOND REGIONAL PLAN DISTRICT 15	6,194	5,893	3,536	3,308	1,976	1,907	327	355	13	13	342	310
NORTHERN NECK PLANNING DISTRICT 17	214	230	130	143	76	78	1	2			7	7
MIDDLE PENINSULA PLAN DISTRICT 18	469	433	368	348	80	70	5	5	2	3	14	7
CRATER PLANNING DISTRICT 19	1,074	1,088	500	505	512	521	14	14	1	2	47	46
SOUTHEASTERN VIRGINIA DISTRICT 20	8,214	7,847	4,531	4,399	2,895	2,743	363	342	24	26	401	337
PENINSULA PLANNING DISTRICT 21	3,172	2,998	1,545	1,431	1,254	1,223	122	102	10	6	241	236
HAMPTON ROADS PLAN DISTRICT 23	11,386	10,845	6,076	5,830	4,149	3,966	485	444	34	32	642	573

NOTE: The Colonial Peninsula Area is the Aggregate of James City County, York County, Poquoson City, and Williamsburg City.

There were 8 births with indeterminate sex, 4 white race and 4 black race.

TABLE 7
RESIDENT ASIAN AND PACIFIC ISLANDER, NATIVE AMERICAN, AND OTHER RACES BIRTHS BY HEALTH DISTRICTS AND HEALTH SERVICE AREAS, MEDICAL EXAMINER DISTRICTS, HMO AND PERINATAL REGIONS, AND PLANNING DISTRICTS
VIRGINIA, 2012

HEALTH AREAS AND DISTRICTS, HMO AND PERINATAL REGIONS, AND PLANNING DISTRICTS	MAINLAND ASIA NATIONAL ORIGIN AND OTHER ASIAN AND PACIFIC ISLANDER GROUPS						THE PHILIPPINES AND MAJOR PACIFIC ISLANDERS				NATIVE AMERICAN AND OTHER RACES	
	CHINA	INDIA	JAPAN	KOREA	VIETNAM	OTHER	PHILIPPINES	GUAM	HAWAII	SAMOA	NATIVE	OTHER
HEALTH DISTRICTS AND HEALTH SERVICE AREAS												
COMMONWEALTH OF VIRGINIA	898	2,422	162	817	807	1,707	949	23	33	12	199	6,096
HEALTH SERVICE AREA I	67	58	9	44	43	116	68	2	5		27	575
CENTRAL SHENANDOAH DISTRICT 6	7	9	2	7	3	9	6		1		3	125
LORD FAIRFAX DISTRICT 7	2	5	1	5	7	9	6				2	98
RAPPAHANNOCK DISTRICT 16	14	10	3	7	22	48	43	1	3		12	192
RAPPAHANNOCK/RAPIDAN DISTRICT 9	4	6		4	3	13	3	1			5	81
THOMAS JEFFERSON DISTRICT 10	40	28	3	21	8	37	10		1		5	79
HEALTH SERVICE AREA II	616	1,863	110	627	575	1,193	433	4	12	2	54	3,282
ALEXANDRIA CITY DISTRICT	25	62	11	19	11	64	31		3		2	323
ARLINGTON COUNTY DISTRICT	58	88	20	31	15	155	28		2		5	239
FAIRFAX HEALTH DISTRICT	395	1,005	56	455	390	613	216	2	5	2	33	1,797
LOUDOUN COUNTY DISTRICT	86	521	7	66	81	172	76				3	317
PRINCE WILLIAM HEALTH DISTRICT	52	187	16	56	78	189	82	2	2		11	606
HEALTH SERVICE AREA III	67	79	3	54	30	61	19				11	198
LENOWISCO DISTRICT 1											1	1
CUMBERLAND PLATEAU DISTRICT 2	1	1		1		2	1					4
MOUNT ROGERS DISTRICT 3	2	3			2	3					1	52
NEW RIVER VALLEY DISTRICT 4	46	15	2	16		8	1				4	11
ALLEGHANY HEALTH DISTRICT	3	23	1	1	10	16	4				1	20
ROANOKE CITY DISTRICT	2	14		3	8	19	4					21
CENTRAL VIRGINIA DISTRICT 11	12	21		32	6	3	6				2	14
PITTSYLVANIA/DANVILLE DISTRICT	1	2			3	7	1				1	36
WEST PIEDMONT HEALTH DISTRICT				1	1	3	2				1	39
HEALTH SERVICE AREA IV	68	347	7	37	75	135	41	1	6	2	34	767
CHESTERFIELD HEALTH DISTRICT	28	25	3	10	16	48	12		1	1	6	274
CHICKAHOMINY HEALTH DISTRICT	3	2		1	5	4	1		1		4	19
HENRICO COUNTY DISTRICT	28	309	2	19	44	71	14		1		9	139
RICHMOND CITY DISTRICT	6	9	1	5	7	7	4	1	2		7	228
CRATER HEALTH DISTRICT		1	1	2	2	5	6		1	1	3	85
PIEDMONT DISTRICT 14	2	1			1		1				3	13
SOUTHSIDE DISTRICT 13	1						3				2	9
HEALTH SERVICE AREA V	80	75	33	55	84	202	388	16	10	8	73	1,274
EASTERN SHORE DISTRICT 22	1		2			2	1	3			2	24
THREE RIVERS HEALTH DISTRICT	1	1	2	4	1	2	1		1		5	35
HAMPTON CITY DISTRICT	3	2	3	1	11	12	18	1		2	1	110
PENINSULA HEALTH DISTRICT	15	12	8	19	19	59	32	4	1	2	15	367
CHESAPEAKE CITY DISTRICT	8	21	2	3	9	13	45	3	3	1	6	73
NORFOLK CITY DISTRICT	10	10	3	3	9	21	58	1			14	196
PORTSMOUTH CITY DISTRICT	1		2	4	1	7	9			1	2	37
VIRGINIA BEACH CITY DISTRICT	39	26	10	17	33	73	217	3	4	2	23	394
WESTERN TIDEWATER DISTRICT	2	3	1	4	1	13	7	1	1		5	38
NEWPORT NEWS CITY	5	7	5	14	13	34	20	4		1	12	248
COLONIAL PENINSULA AREA	10	5	3	5	6	25	12		1	1	3	119
UNKNOWN VA CITY OR COUNTY												
MEDICAL EXAMINER DISTRICTS, HEALTH MAINTENANCE ORGANIZATION REGIONS, AND PERINATAL REGIONS												
MED 1 - WESTERN VIRGINIA	74	88	5	61	33	70	25		1		14	323
MED 2 - NORTHERN VIRGINIA	622	1,874	111	636	585	1,215	442	5	12	2	61	3,461
MED 3 - CENTRAL VIRGINIA	128	388	16	73	109	240	99	2	11	2	57	1,156
MED 4 - TIDEWATER VIRGINIA	74	72	30	47	80	182	383	16	9	8	67	1,156
HMO 1 - SOUTHWEST VIRGINIA	3	4		1	2	4	1				2	52
HMO 2 - ROANOKE AREA	66	77	3	53	29	58	21				10	151
HMO 3 - BLUE RIDGE AREA	50	46	6	35	19	65	20	1	1		11	369
HMO 4 - NORTHERN VIRGINIA	630	1,872	113	634	596	1,239	470	5	14	2	65	3,465
HMO 5 - CENTRAL VIRGINIA	70	348	9	40	78	138	49	1	8	2	42	802
HMO 6 - HAMPTON ROADS	79	75	31	54	83	203	388	16	10	8	69	1,257
PER 1 - SOUTHWESTERN	54	56	3	22	21	51	12				8	148
PER 2 - WEST CENTRAL	66	71	6	69	30	78	32	1	2		18	433
PER 3 - EAST CENTRAL	83	358	12	48	98	185	85	2	10	2	51	994
PER 4 - NORTHERN	616	1,863	110	627	575	1,193	433	4	12	2	54	3,282
PER 5 - EASTERN	79	74	31	51	83	200	387	16	9	8	68	1,239
PLANNING DISTRICTS NOT COTERMINOUS WITH HEALTH DISTRICTS												
ALLEGHANY/ROANOKE PLAN DISTRICT 5	5	37	1	4	18	35	8				1	41
NORTHERN VIRGINIA PLAN DISTRICT 8	616	1,863	110	627	575	1,193	433	4	12	2	54	3,282
WEST PIEDMONT PLANNING DISTRICT 12	1	2		1	4	10	3				2	75
RICHMOND REGIONAL PLAN DISTRICT 15	61	344	6	35	72	130	27	1	5	1	26	652
NORTHERN NECK PLANNING DISTRICT 17			2		1							14
MIDDLE PENINSULA PLAN DISTRICT 18	1	1		4		2	1		1		5	21
CRATER PLANNING DISTRICT 19	4	2	1	2	2	5	10		1	1	3	93
SOUTHEASTERN VIRGINIA DISTRICT 20	60	60	18	31	53	127	336	8	8	4	50	738
PENINSULA PLANNING DISTRICT 21	18	14	11	20	30	71	50	5	1	4	16	477
HAMPTON ROADS PLAN DISTRICT 23	78	74	29	51	83	198	386	13	9	8	66	1,215

NOTE: The Colonial Peninsula Area is the Aggregate of James City County, York County, Poquoson City, and Williamsburg City.

TABLE 8
RESIDENT TOTAL HISPANIC BIRTHS BY RACE AND SEX BY HEALTH DISTRICTS AND HEALTH SERVICE AREAS, MEDICAL EXAMINER DISTRICTS, HMO AND PERINATAL REGIONS, AND PLANNING DISTRICTS
VIRGINIA, 2012

HEALTH AREAS AND DISTRICTS, HMO AND PERINATAL REGIONS, AND PLANNING DISTRICTS	RESIDENT HISPANIC BIRTHS		WHITE RACE HISPANIC BIRTHS		BLACK RACE HISPANIC BIRTHS		ASIAN & PACIFIC ISLANDER HISPANIC		NATIVE AMERICAN HISPANIC BIRTHS		OTHER RACES HISPANIC BIRTHS	
	MALE	FEMALE	MALE	FEMALE	MALE	FEMALE	MALE	FEMALE	MALE	FEMALE	MALE	FEMALE
HEALTH DISTRICTS AND HEALTH SERVICE AREAS												
COMMONWEALTH OF VIRGINIA	6,590	6,310	3,932	3,860	169	157	70	69	9	8	2,410	2,216
HEALTH SERVICE AREA I	734	767	480	525	19	13	15	12		2	220	215
CENTRAL SHENANDOAH DISTRICT 6	159	161	101	111	5						53	50
LORD FAIRFAX DISTRICT 7	170	151	125	115			1	1			44	35
RAPPAHANNOCK DISTRICT 16	235	258	146	167	10	11	11	11		1	68	68
RAPPAHANNOCK/RAPIDAN DISTRICT 9	98	107	61	70	3	2	2				32	35
THOMAS JEFFERSON DISTRICT 10	72	90	47	62	1		1			1	23	27
HEALTH SERVICE AREA II	3,944	3,796	2,461	2,435	43	50	26	25	3	3	1,411	1,283
ALEXANDRIA CITY DISTRICT	302	224	139	107	3	3	2	2		1	158	111
ARLINGTON COUNTY DISTRICT	329	267	228	187	3	2	2	1			96	77
FAIRFAX HEALTH DISTRICT	1,843	1,857	1,035	1,079	12	20	10	14	2	1	784	743
LOUDOUN COUNTY DISTRICT	434	415	292	288	5	4	3	2		1	134	120
PRINCE WILLIAM HEALTH DISTRICT	1,036	1,033	767	774	20	21	9	6	1		239	232
HEALTH SERVICE AREA III	264	223	187	160	5	2	2				70	61
LENOWISCO DISTRICT 1	2	1	2	1								
CUMBERLAND PLATEAU DISTRICT 2	1	4	1	3								1
MOUNT ROGERS DISTRICT 3	40	40	19	15							21	25
NEW RIVER VALLEY DISTRICT 4	22	21	21	20							1	1
ALLEGHANY HEALTH DISTRICT	22	27	15	24	2		1				4	3
ROANOKE CITY DISTRICT	56	42	48	36	1	1					7	5
CENTRAL VIRGINIA DISTRICT 11	35	19	31	15	1	1					3	3
PITTSYLVANIA/DANVILLE DISTRICT	27	18	7	6	1		1				18	12
WEST PIEDMONT HEALTH DISTRICT	59	51	43	40							16	11
HEALTH SERVICE AREA IV	709	671	362	348	34	23	2	5	1	1	310	294
CHESTERFIELD HEALTH DISTRICT	252	247	130	125	9	9		2			113	111
CHICKAHOMINY HEALTH DISTRICT	17	20	10	12		1					7	7
HENRICO COUNTY DISTRICT	154	140	92	88	11	6	2	1	1		48	45
RICHMOND CITY DISTRICT	195	153	82	60	7	4		1			106	88
CRATER HEALTH DISTRICT	60	73	26	33	5	2		1		1	29	36
PIEDMONT DISTRICT 14	18	28	15	24		1					3	3
SOUTHSIDE DISTRICT 13	13	10	7	6	2						4	4
HEALTH SERVICE AREA V	939	853	442	392	68	69	25	27	5	2	399	363
EASTERN SHORE DISTRICT 22	56	60	40	39	6	9	1	2			9	10
THREE RIVERS HEALTH DISTRICT	44	20	27	11			1		1		15	9
HAMPTON CITY DISTRICT	63	50	23	25	8	6	1	1			31	18
PENINSULA HEALTH DISTRICT	191	195	51	42	14	8	10	13	2		114	132
CHESAPEAKE CITY DISTRICT	80	81	53	60	8	7	4	1	1		14	13
NORFOLK CITY DISTRICT	155	130	83	65	12	15		1	1	1	59	48
PORTSMOUTH CITY DISTRICT	27	25	14	16	6	2					7	7
VIRGINIA BEACH CITY DISTRICT	299	267	139	123	11	20	7	7		1	142	116
WESTERN TIDEWATER DISTRICT	24	25	12	11	3	2	1	2			8	10
NEWPORT NEWS CITY	125	137	37	34	12	8	4	6	2		70	89
COLONIAL PENINSULA AREA	66	58	14	8	2		6	7			44	43
UNKNOWN VA CITY OR COUNTY												
MEDICAL EXAMINER DISTRICTS, HEALTH MAINTENANCE ORGANIZATION REGIONS, AND PERINATAL REGIONS												
MED 1 - WESTERN VIRGINIA	423	384	288	271	10	2	2				123	111
MED 2 - NORTHERN VIRGINIA	4,212	4,054	2,647	2,620	46	52	29	26	3	3	1,487	1,353
MED 3 - CENTRAL VIRGINIA	1,111	1,082	591	591	47	34	20	22	2	3	451	432
MED 4 - TIDEWATER VIRGINIA	844	790	406	378	66	69	19	21	4	2	349	320
HMO 1 - SOUTHWEST VIRGINIA	36	41	17	17							19	24
HMO 2 - ROANOKE AREA	241	192	179	152	7	2	2				53	38
HMO 3 - BLUE RIDGE AREA	487	493	326	347	9	2	4	1		1	148	142
HMO 4 - NORTHERN VIRGINIA	4,165	4,042	2,601	2,593	51	60	35	36	3	4	1,475	1,349
HMO 5 - CENTRAL VIRGINIA	754	702	389	369	34	24	5	4	1	1	325	304
HMO 6 - HAMPTON ROADS	907	840	420	382	68	69	24	28	5	2	390	359
PER 1 - SOUTHWESTERN	202	186	149	139	3	1	1				49	46
PER 2 - WEST CENTRAL	561	546	372	379	11	3	5	1		1	173	162
PER 3 - EAST CENTRAL	988	949	535	526	44	34	14	16	2	2	393	371
PER 4 - NORTHERN	3,944	3,796	2,461	2,435	43	50	26	25	3	3	1,411	1,283
PER 5 - EASTERN	895	833	415	381	68	69	24	27	4	2	384	354
PLANNING DISTRICTS NOT COTERMINOUS WITH HEALTH DISTRICTS												
ALLEGHANY/ROANOKE PLAN DISTRICT 5	78	69	63	60	3	1	1				11	8
NORTHERN VIRGINIA PLAN DISTRICT 8	3,944	3,796	2,461	2,435	43	50	26	25	3	3	1,411	1,283
WEST PIEDMONT PLANNING DISTRICT 12	86	69	50	46	1		1				34	23
RICHMOND REGIONAL PLAN DISTRICT 15	609	555	310	282	27	20	2	4	1		269	249
NORTHERN NECK PLANNING DISTRICT 17	26	12	20	7							6	5
MIDDLE PENINSULA PLAN DISTRICT 18	18	8	7	4			1		1		9	4
CRATER PLANNING DISTRICT 19	69	78	30	36	5	2		1		1	34	38
SOUTHEASTERN VIRGINIA DISTRICT 20	585	528	301	275	40	46	12	11	2	2	230	194
PENINSULA PLANNING DISTRICT 21	254	245	74	67	22	14	11	14	2		145	150
HAMPTON ROADS PLAN DISTRICT 23	839	773	375	342	62	60	23	25	4	2	375	344

NOTE: The Colonial Peninsula Area is the Aggregate of James City County, York County, Poquoson City, and Williamsburg City.

TABLE 9
RESIDENT TOTAL HISPANIC BIRTHS BY NATIONAL ORIGIN AND SEX BY HEALTH DISTRICTS AND HEALTH SERVICE AREAS, MEDICAL EXAMINER DISTRICTS, HMO AND PERINATAL REGIONS, AND PLANNING DISTRICTS
VIRGINIA, 2012

HEALTH AREAS AND DISTRICTS, HMO AND PERINATAL REGIONS, AND PLANNING DISTRICTS	RESIDENT HISPANIC BIRTHS		MEXICAN HISPANIC BIRTHS		PUERTO RICAN HISPANIC BIRTHS		CUBAN HISPANIC BIRTHS		CENTRAL & SOUTH AMERICAN HISPANIC		OTHER & UNKNOWN HISPANIC BIRTHS	
	MALE	FEMALE	MALE	FEMALE	MALE	FEMALE	MALE	FEMALE	MALE	FEMALE	MALE	FEMALE
HEALTH DISTRICTS AND HEALTH SERVICE AREAS												
COMMONWEALTH OF VIRGINIA	6,590	6,310	1,557	1,590	613	517	82	73	3,857	3,629	481	501
HEALTH SERVICE AREA I	734	767	303	362	73	61	10	7	238	235	110	102
CENTRAL SHENANDOAH DISTRICT 6	159	161	77	84	16	15	2	2	50	54	14	6
LORD FAIRFAX DISTRICT 7	170	151	86	89	14	10			35	32	35	20
RAPPAHANNOCK DISTRICT 16	235	258	65	95	35	24	3	4	79	69	53	66
RAPPAHANNOCK/RAPIDAN DISTRICT 9	98	107	43	51	4	8	4		45	46	2	2
THOMAS JEFFERSON DISTRICT 10	72	90	32	43	4	4	1	1	29	34	6	8
HEALTH SERVICE AREA II	3,944	3,796	483	495	196	168	29	24	3,035	2,884	201	225
ALEXANDRIA CITY DISTRICT	302	224	26	19	9	9	3	2	252	184	12	10
ARLINGTON COUNTY DISTRICT	329	267	20	18	13	5	3	3	272	222	21	19
FAIRFAX HEALTH DISTRICT	1,843	1,857	155	193	80	60	12	12	1,555	1,541	41	51
LOUDOUN COUNTY DISTRICT	434	415	71	50	22	27	2	2	327	317	12	19
PRINCE WILLIAM HEALTH DISTRICT	1,036	1,033	211	215	72	67	9	5	629	620	115	126
HEALTH SERVICE AREA III	264	223	169	135	16	18	7	7	56	45	16	18
LENOWISCO DISTRICT 1	2	1	2			1						
CUMBERLAND PLATEAU DISTRICT 2	1	4		2	1	1						1
MOUNT ROGERS DISTRICT 3	40	40	27	24		3			7	7	6	6
NEW RIVER VALLEY DISTRICT 4	22	21	13	12		1	1	1	4		4	7
ALLEGHANY HEALTH DISTRICT	22	27	13	12	4	2	1	1	4	11		1
ROANOKE CITY DISTRICT	56	42	28	19	4	5	3	4	19	13	2	1
CENTRAL VIRGINIA DISTRICT 11	35	19	23	6	5	3		1	7	7		2
PITTSYLVANIA/DANVILLE DISTRICT	27	18	18	17	1		1		5	1	2	
WEST PIEDMONT HEALTH DISTRICT	59	51	45	43	1	2	1		10	6	2	
HEALTH SERVICE AREA IV	709	671	240	249	80	71	9	10	347	316	33	25
CHESTERFIELD HEALTH DISTRICT	252	247	74	71	20	27	2	1	142	139	14	9
CHICKAHOMINY HEALTH DISTRICT	17	20	8	8	2	2		1	5	8	2	1
HENRICO COUNTY DISTRICT	154	140	52	61	26	14	5	4	66	59	5	2
RICHMOND CITY DISTRICT	195	153	47	41	18	8		3	120	92	10	9
CRATER HEALTH DISTRICT	60	73	34	41	12	15	2		12	15		2
PIEDMONT DISTRICT 14	18	28	12	20	2	4			2	3	2	1
SOUTHSIDE DISTRICT 13	13	10	13	7		1		1				1
HEALTH SERVICE AREA V	939	853	362	349	248	199	27	25	181	149	121	131
EASTERN SHORE DISTRICT 22	56	60	28	31	1				6	4	21	25
THREE RIVERS HEALTH DISTRICT	44	20	35	14	3	2	1		2	3	3	1
HAMPTON CITY DISTRICT	63	50	21	21	17	15	4	1	12	5	9	8
PENINSULA HEALTH DISTRICT	191	195	69	68	49	41	7	10	38	37	28	39
CHESAPEAKE CITY DISTRICT	80	81	23	36	22	18	4	4	24	18	7	5
NORFOLK CITY DISTRICT	155	130	55	46	34	45	4	3	37	17	25	19
PORTSMOUTH CITY DISTRICT	27	25	8	12	13	7			5	4	1	2
VIRGINIA BEACH CITY DISTRICT	299	267	115	109	99	64	7	6	53	58	25	30
WESTERN TIDEWATER DISTRICT	24	25	8	12	10	7		1	4	3	2	2
NEWPORT NEWS CITY	125	137	40	46	40	34	5	10	17	18	23	29
COLONIAL PENINSULA AREA	66	58	29	22	9	7	2		21	19	5	10
UNKNOWN VA CITY OR COUNTY												
MEDICAL EXAMINER DISTRICTS, HEALTH MAINTENANCE ORGANIZATION REGIONS, AND PERINATAL REGIONS												
MED 1 - WESTERN VIRGINIA	423	384	246	219	32	33	9	9	106	99	30	24
MED 2 - NORTHERN VIRGINIA	4,212	4,054	612	635	214	186	33	24	3,115	2,962	238	247
MED 3 - CENTRAL VIRGINIA	1,111	1,082	390	415	130	106	16	15	477	439	98	107
MED 4 - TIDEWATER VIRGINIA	844	790	309	321	237	192	24	25	159	129	115	123
HMO 1 - SOUTHWEST VIRGINIA	36	41	23	22	1	5			7	7	5	7
HMO 2 - ROANOKE AREA	241	192	156	118	16	15	8	8	50	39	11	12
HMO 3 - BLUE RIDGE AREA	487	493	234	259	37	35	6	3	154	163	56	33
HMO 4 - NORTHERN VIRGINIA	4,165	4,042	545	584	230	189	32	28	3,106	2,952	252	289
HMO 5 - CENTRAL VIRGINIA	754	702	266	269	82	74	9	9	360	321	37	29
HMO 6 - HAMPTON ROADS	907	840	333	338	247	199	27	25	180	147	120	131
PER 1 - SOUTHWESTERN	202	186	128	112	10	15	6	6	44	37	14	16
PER 2 - WEST CENTRAL	561	546	279	290	44	40	8	4	171	174	59	38
PER 3 - EAST CENTRAL	988	949	340	358	118	97	13	14	428	388	89	92
PER 4 - NORTHERN	3,944	3,796	483	495	196	168	29	24	3,035	2,884	201	225
PER 5 - EASTERN	895	833	327	335	245	197	26	25	179	146	118	130
PLANNING DISTRICTS NOT COTERMINOUS WITH HEALTH DISTRICTS												
ALLEGHANY/ROANOKE PLAN DISTRICT 5	78	69	41	31	8	7	4	5	23	24	2	2
NORTHERN VIRGINIA PLAN DISTRICT 8	3,944	3,796	483	495	196	168	29	24	3,035	2,884	201	225
WEST PIEDMONT PLANNING DISTRICT 12	86	69	63	60	2	2	2		15	7	4	
RICHMOND REGIONAL PLAN DISTRICT 15	609	555	177	180	64	49	7	9	330	296	31	21
NORTHERN NECK PLANNING DISTRICT 17	26	12	24	10	1					2	1	
MIDDLE PENINSULA PLAN DISTRICT 18	18	8	11	4	2	2	1		2	1	2	1
CRATER PLANNING DISTRICT 19	69	78	38	42	14	17	2		15	17		2
SOUTHEASTERN VIRGINIA DISTRICT 20	585	528	209	215	178	141	15	14	123	100	60	58
PENINSULA PLANNING DISTRICT 21	254	245	90	89	66	56	11	11	50	42	37	47
HAMPTON ROADS PLAN DISTRICT 23	839	773	299	304	244	197	26	25	173	142	97	105

NOTE: The Colonial Peninsula Area is the Aggregate of James City County, York County, Poquoson City, and Williamsburg City.

TABLE 10
RESIDENT LOW WEIGHT LIVE BIRTHS AND VERY LOW WEIGHT BIRTHS BY RACE WITH PERCENTS OF RESIDENT TOTAL LIVE BIRTHS BY PLANNING DISTRICT AND CITY OR COUNTY
VIRGINIA, 2012

PLANNING DISTRICT AND CITY / COUNTY	LOW WEIGHT LIVE BIRTHS UNDER 2,500 GRAMS								VERY LOW WEIGHT LIVE BIRTHS UNDER 1,500 GRAMS							
	NUMBER OF LOW WEIGHT BIRTHS				PERCENT OF TOTAL BIRTHS				NUMBER OF VERY LOW WEIGHT BIRTHS				PERCENT OF TOTAL BIRTHS			
	TOTAL	WHITE	BLACK	OTHER	TOTAL	WHITE	BLACK	OTHER	TOTAL	WHITE	BLACK	OTHER	TOTAL	WHITE	BLACK	OTHER
COMMONWEALTH OF VIRGINIA	8,391	4,447	2,852	1,092	8.2	6.7	13.1	7.7	1,648	745	694	209	1.6	1.1	3.2	1.5
PLANNING DISTRICT 1	87	83	4		9.3	9.0	22.2		12	11	1		1.3	1.2	5.6	
LEE COUNTY	25	24	1		9.4	9.1	50.0		5	5			1.9	1.9		
SCOTT COUNTY	20	19	1		10.3	9.9	33.3		3	3			1.5	1.6		
WISE COUNTY	41	39	2		9.8	9.5	25.0		4	3	1		1.0	0.7	12.5	
NORTON CITY	1	1			1.7	1.8										
PLANNING DISTRICT 2	106	103	3		9.6	9.5	30.0		18	16	2		1.6	1.5	20.0	
BUCHANAN COUNTY	23	23			11.0	11.1			5	5			2.4	2.4		
DICKENSON COUNTY	12	12			7.4	7.5										
RUSSELL COUNTY	23	23			8.3	8.4			2	2			0.7	0.7		
TAZEWELL COUNTY	48	45	3		10.5	10.2	30.0		11	9	2		2.4	2.0	20.0	
PLANNING DISTRICT 3	150	138	8	4	8.0	7.9	18.2	6.3	34	29	3	2	1.8	1.7	6.8	3.2
BLAND COUNTY	2	2			3.6	3.8										
CARROLL COUNTY	13	13			4.7	4.8			2	2			0.7	0.7		
GRAYSON COUNTY	5	5			3.5	3.8			1	1			0.7	0.8		
SMYTH COUNTY	37	33	3	1	12.9	12.2	42.9	11.1	7	6		1	2.4	2.2		11.1
WASHINGTON COUNTY	43	43			8.4	8.7			10	10			1.9	2.0		
WYTHE COUNTY	19	16	2	1	6.5	5.7	20.0	25.0	5	3	1	1	1.7	1.1	10.0	25.0
BRISTOL CITY	14	10	3	1	8.1	6.1	42.9	33.3	4	2	2		2.3	1.2	28.6	
GALAX CITY	17	16		1	13.9	17.6		4.0	5	5			4.1	5.5		
PLANNING DISTRICT 4	140	131	5	4	7.9	8.0	10.6	3.9	28	25	2	1	1.6	1.5	4.3	1.0
FLOYD COUNTY	11	11			7.8	7.9			2	2			1.4	1.4		
GILES COUNTY	16	16			8.5	8.5			4	4			2.1	2.1		
MONTGOMERY COUNTY	69	64	2	3	7.2	7.6	10.0	3.2	10	9		1	1.0	1.1		1.1
PULASKI COUNTY	32	30	2		9.2	9.1	14.3		7	6	1		2.0	1.8	7.1	
RADFORD CITY	12	10	1	1	8.4	7.9	7.7	25.0	5	4	1		3.5	3.2	7.7	
PLANNING DISTRICT 5	266	176	72	18	8.7	7.5	13.4	12.0	53	26	21	6	1.7	1.1	3.9	4.0
ALLEGHANY COUNTY	9	9			7.1	7.4			4	4			3.2	3.3		
BOTETOURT COUNTY	19	18		1	8.5	8.3		33.3	3	2		1	1.3	0.9		33.3
CRAIG COUNTY	3	3			8.3	8.3										
ROANOKE COUNTY	58	39	6	13	7.4	5.8	13.3	21.3	8	1	3	4	1.0	0.1	6.7	6.6
COVINGTON CITY	21	16	5		25.0	22.2	45.5		5	2	3		6.0	2.8	27.3	
ROANOKE CITY	128	69	57	2	8.6	7.1	12.7	2.8	29	15	13	1	1.9	1.5	2.9	1.4
SALEM CITY	28	22	4	2	9.2	8.3	15.4	15.4	4	2	2		1.3	0.8	7.7	
PLANNING DISTRICT 6	203	177	15	11	6.8	6.6	10.2	6.4	43	28	9	6	1.4	1.0	6.1	3.5
AUGUSTA COUNTY	47	44	3		7.8	7.7	21.4		9	8	1		1.5	1.4	7.1	
BATH COUNTY	3	3			7.5	7.9			1	1			2.5	2.6		
HIGHLAND COUNTY																
ROCKBRIDGE COUNTY	8	8			4.6	4.8			3	3			1.7	1.8		
ROCKINGHAM COUNTY	53	49	3	1	6.5	6.4	15.8	3.7	7	5	2		0.9	0.7	10.5	
BUENA VISTA CITY	5	4	1		5.2	4.3	100.0		3	2	1		3.1	2.2	100.0	
HARRISONBURG CITY	38	29	3	6	6.6	6.7	7.5	5.7	9	6	1	2	1.6	1.4	2.5	1.9
LEXINGTON CITY	7	7			8.5	9.3			1	1			1.2	1.3		
STAUNTON CITY	16	12	2	2	5.3	4.6	6.3	25.0	3		1	2	1.0		3.1	25.0
WAYNESBORO CITY	26	21	3	2	8.6	8.0	9.7	25.0	7	2	3	2	2.3	0.8	9.7	25.0
PLANNING DISTRICT 7	191	169	13	9	7.2	7.1	11.3	6.7	35	32	1	2	1.3	1.3	0.9	1.5
CLARKE COUNTY	5	5			3.6	3.8			2	2			1.4	1.5		
FREDERICK COUNTY	62	58	2	2	6.7	7.0	5.9	3.7	12	12			1.3	1.4		
PAGE COUNTY	16	16			6.9	7.0			5	5			2.2	2.2		
SHENANDOAH COUNTY	48	41	6	1	10.0	9.1	35.3	7.1	9	8	1		1.9	1.8	5.9	
WARREN COUNTY	30	28	1	1	6.5	6.7	3.8	7.1	5	5			1.1	1.2		
WINCHESTER CITY	30	21	4	5	7.4	6.5	12.9	10.6	2			2	0.5			4.3
PLANNING DISTRICT 8	2,378	1,281	426	671	6.9	6.0	10.3	7.7	456	224	105	127	1.3	1.0	2.6	1.4
ARLINGTON COUNTY	234	183	18	33	7.3	7.8	8.4	5.1	40	29	5	6	1.3	1.2	2.3	0.9
FAIRFAX COUNTY	1,040	511	166	363	6.9	5.8	10.8	7.7	207	91	41	75	1.4	1.0	2.7	1.6
LOUDOUN COUNTY	330	188	40	102	6.7	5.8	13.0	7.7	49	19	11	19	1.0	0.6	3.6	1.4
PRINCE WILLIAM COUNTY	484	242	141	101	7.0	5.6	10.4	8.5	115	60	39	16	1.7	1.4	2.9	1.4
ALEXANDRIA CITY	177	92	45	40	6.4	5.5	8.3	7.3	29	17	7	5	1.0	1.0	1.3	0.9
FAIRFAX CITY	43	23	2	18	7.9	7.3	6.1	9.3	5	1	1	3	0.9	0.3	3.0	1.5
FALLS CHURCH CITY	14	10		4	8.0	8.1		9.8	4	3		1	2.3	2.4		2.4
MANASSAS CITY	56	32	14	10	7.4	5.8	12.4	11.0	7	4	1	2	0.9	0.7	0.9	2.2
MANASSAS PARK CITY																
PLANNING DISTRICT 9	142	109	24	9	7.6	7.0	12.4	7.5	21	16	4	1	1.1	1.0	2.1	0.8
CULPEPER COUNTY	61	45	12	4	9.3	8.7	13.3	8.3	10	6	3	1	1.5	1.2	3.3	2.1
FAUQUIER COUNTY	48	37	8	3	7.1	6.4	16.0	6.1	6	6			0.9	1.0		
MADISON COUNTY	8	7	1		6.6	6.4	10.0		2	2			1.7	1.8		
ORANGE COUNTY	22	17	3	2	6.0	5.5	7.1	10.0	3	2	1		0.8	0.7	2.4	
RAPPAHANNOCK COUNTY	3	3			5.4	5.6										
PLANNING DISTRICT 10	191	126	41	24	7.2	6.2	10.5	10.3	38	24	12	2	1.4	1.2	3.1	0.9
ALBEMARLE COUNTY	80	54	10	16	7.6	6.8	7.7	12.4	17	12	4	1	1.6	1.5	3.1	0.8
FLUVANNA COUNTY	16	10	6		6.2	4.7	15.8		5	3	2		1.9	1.4	5.3	
GREENE COUNTY	19	13	4	2	8.1	6.3	17.4	25.0	3		2	1	1.3		8.7	12.5
LOUISA COUNTY	34	23	9	2	8.9	7.3	17.3	11.8	2	1	1		0.5	0.3	1.9	
NELSON COUNTY	11	8	3		8.0	7.0	15.0		3	2	1		2.2	1.7	5.0	
CHARLOTTESVILLE CITY	31	18	9	4	5.4	4.7	7.1	6.0	8	6	2		1.4	1.6	1.6	
PLANNING DISTRICT 11	200	129	65	6	7.5	6.3	12.2	6.3	40	24	15	1	1.5	1.2	2.8	1.0
AMHERST COUNTY	22	17	5		6.9	6.7	8.2		4	4			1.3	1.6		
APPOMATTOX COUNTY	8	6	2		4.4	4.3	5.1		1		1		0.6		2.6	
BEDFORD COUNTY	44	33	11		7.6	6.4	25.6		9	8	1		1.6	1.5	2.3	
CAMPBELL COUNTY	30	21	7	2	6.3	5.0	12.7	33.3	7	5	2		1.5	1.2	3.6	
BEDFORD CITY	4	4			9.1	12.1										
LYNCHBURG CITY	92	48	40	4	8.7	7.2	12.3	6.0	19	7	11	1	1.8	1.0	3.4	1.5

[continued]

TABLE 10
RESIDENT LOW WEIGHT LIVE BIRTHS AND VERY LOW WEIGHT BIRTHS BY RACE WITH PERCENTS OF RESIDENT TOTAL LIVE BIRTHS BY PLANNING DISTRICT AND CITY OR COUNTY
VIRGINIA, 2012

PLANNING DISTRICT AND CITY / COUNTY	LOW WEIGHT LIVE BIRTHS UNDER 2,500 GRAMS								VERY LOW WEIGHT LIVE BIRTHS UNDER 1,500 GRAMS							
	NUMBER OF LOW WEIGHT BIRTHS				PERCENT OF TOTAL BIRTHS				NUMBER OF VERY LOW WEIGHT BIRTHS				PERCENT OF TOTAL BIRTHS			
	TOTAL	WHITE	BLACK	OTHER	TOTAL	WHITE	BLACK	OTHER	TOTAL	WHITE	BLACK	OTHER	TOTAL	WHITE	BLACK	OTHER
COMMONWEALTH OF VIRGINIA	8,391	4,447	2,852	1,092	8.2	6.7	13.1	7.7	1,648	745	694	209	1.6	1.1	3.2	1.5
PLANNING DISTRICT 12	251	150	97	4	10.0	8.8	13.8	4.1	59	32	26	1	2.3	1.9	3.7	1.0
FRANKLIN COUNTY	47	38	9		8.8	7.8	23.7		17	11	6		3.2	2.3	15.8	
HENRY COUNTY	49	35	12	2	10.1	9.7	12.4	8.3	10	6	3	1	2.1	1.7	3.1	4.2
PATRICK COUNTY	15	14	1		9.6	9.5	20.0		3	3			1.9	2.0		
PITTSYLVANIA COUNTY	48	33	15		8.9	8.2	12.8		11	7	4		2.0	1.7	3.4	
DANVILLE CITY	65	23	42		10.8	10.1	12.2		10	3	7		1.7	1.3	2.0	
MARTINSVILLE CITY	27	7	18	2	13.5	8.1	17.8	15.4	8	2	6		4.0	2.3	5.9	
PLANNING DISTRICT 13	92	28	63	1	11.6	6.5	18.1	6.7	14	5	9		1.8	1.2	2.6	
BRUNSWICK COUNTY	21	3	17	1	13.2	4.9	17.7	50.0	4		4		2.5		4.2	
HALIFAX COUNTY	40	12	28		11.7	6.0	20.7		7	4	3		2.1	2.0	2.2	
MECKLENBURG COUNTY	31	13	18		10.6	7.8	15.3		3	1	2		1.0	0.6	1.7	
PLANNING DISTRICT 14	123	57	64	2	11.5	8.1	18.5	9.5	15	6	9		1.4	0.9	2.6	
AMELIA COUNTY	7	3	4		4.8	2.5	16.0		2	2			1.4	1.7		
BUCKINGHAM COUNTY	23	14	9		13.0	11.5	17.6		1	1			0.6	0.8		
CHARLOTTE COUNTY	11	7	4		7.7	6.2	13.3		1	1			0.7	0.9		
CUMBERLAND COUNTY	6	1	5		6.4	1.6	17.2									
LUNENBURG COUNTY	21	10	10	1	17.8	15.2	21.7	16.7	5	2	3		4.2	3.0	6.5	
NOTTOWAY COUNTY	29	15	13	1	15.5	13.4	18.3	25.0								
PRINCE EDWARD COUNTY	26	7	19		12.7	6.7	20.2		6		6		2.9		6.4	
PLANNING DISTRICT 15	1,079	427	558	94	8.9	6.2	14.4	6.9	208	64	126	18	1.7	0.9	3.2	1.3
CHARLES CITY COUNTY	4	1	2	1	7.5	3.1	10.5	50.0	1		1		1.9		5.3	
CHESTERFIELD COUNTY	301	158	120	23	8.2	6.6	14.0	5.7	49	22	25	2	1.3	0.9	2.9	0.5
GOOCHLAND COUNTY	5	1	4		3.0	0.7	17.4		2		2		1.2		8.7	
HANOVER COUNTY	63	46	16	1	7.3	6.2	18.8	3.3	17	11	5	1	2.0	1.5	5.9	3.3
HENRICO COUNTY	352	131	167	54	8.9	6.0	14.4	8.5	69	19	40	10	1.7	0.9	3.5	1.6
NEW KENT COUNTY	10	9	1		5.3	5.2	8.3		2	2			1.1	1.1		
POWHATAN COUNTY	13	11	2		5.3	4.9	14.3		2	1	1		0.8	0.4	7.1	
RICHMOND CITY	331	70	246	15	11.3	7.4	14.4	5.4	66	9	52	5	2.2	0.9	3.0	1.8
PLANNING DISTRICT 16	312	183	100	29	7.3	5.8	12.9	8.2	46	22	19	5	1.1	0.7	2.4	1.4
CAROLINE COUNTY	39	19	18	2	10.0	6.7	18.9	16.7	7	3	3	1	1.8	1.1	3.2	8.3
KING GEORGE COUNTY	23	15	8		7.1	5.8	14.0		4	2	2		1.2	0.8	3.5	
SPOTSYLVANIA COUNTY	98	56	29	13	6.6	5.1	11.9	8.8	18	6	10	2	1.2	0.5	4.1	1.4
STAFFORD COUNTY	124	80	33	11	7.5	6.4	12.3	7.4	11	8	1	2	0.7	0.6	0.4	1.4
FREDERICKSBURG CITY	28	13	12	3	6.6	4.7	10.7	7.7	6	3	3		1.4	1.1	2.7	
PLANNING DISTRICT 17	40	14	25	1	9.0	5.1	16.2	5.9	7	1	5	1	1.6	0.4	3.2	5.9
LANCASTER COUNTY	8	3	5		9.5	7.0	12.8		1		1		1.2		2.6	
NORTHUMBERLAND COUNTY	9	3	6		9.4	5.2	17.6									
RICHMOND COUNTY	6	1	5		8.3	2.3	20.8		2		2		2.8		8.3	
WESTMORELAND COUNTY	17	7	9	1	8.9	5.5	15.8	14.3	4	1	2	1	2.1	0.8	3.5	14.3
PLANNING DISTRICT 18	84	57	22	5	9.3	8.0	14.6	13.9	14	10	3	1	1.6	1.4	2.0	2.8
ESSEX COUNTY	17	4	12	1	13.4	6.2	20.7	25.0	1		1		0.8		1.7	
GLOUCESTER COUNTY	30	28		2	8.5	8.7		14.3	6	5		1	1.7	1.5		7.1
KING AND QUEEN COUNTY	7	3	4		11.3	7.3	19.0		1	1			1.6	2.4		
KING WILLIAM COUNTY	16	14	2		8.5	8.9	9.1		3	2	1		1.6	1.3	4.5	
MATHEWS COUNTY	4	1	2	1	5.6	1.7	28.6	16.7								
MIDDLESEX COUNTY	10	7	2	1	10.1	9.9	8.0	33.3	3	2	1		3.0	2.8	4.0	
PLANNING DISTRICT 19	229	81	141	7	10.6	8.1	13.6	5.6	45	12	32	1	2.1	1.2	3.1	0.8
DINWIDDIE COUNTY	23	13	9	1	8.9	7.8	10.8	11.1	5	2	3		1.9	1.2	3.6	
GREENSVILLE COUNTY	13	4	9		9.6	10.3	10.0		2		2		1.5		2.2	
PRINCE GEORGE COUNTY	30	20	10		8.7	9.2	10.3		3	1	2		0.9	0.5	2.1	
SURRY COUNTY	7	4	3		10.9	12.5	9.7		3	2	1		4.7	6.3	3.2	
SUSSEX COUNTY	14	4	9	1	13.9	9.5	16.4	25.0	5		5		5.0		9.1	
COLONIAL HEIGHTS CITY	27	17	8	2	10.6	9.6	13.3	11.8	6	3	2	1	2.4	1.7	3.3	5.9
EMPORIA CITY	3		3		11.1		14.3									
HOPEWELL CITY	47	15	30	2	12.8	8.1	18.9	8.7	10	3	7		2.7	1.6	4.4	
PETERSBURG CITY	65	4	60	1	10.6	2.8	13.7	3.0	11	1	10		1.8	0.7	2.3	
PLANNING DISTRICT 20	1,531	607	784	140	9.5	6.8	13.9	9.4	311	91	198	22	1.9	1.0	3.5	1.5
ISLE OF WIGHT COUNTY	21	13	6	2	7.0	6.1	8.1	14.3	3	1	1	1	1.0	0.5	1.4	7.1
SOUTHAMPTON COUNTY	13	2	10	1	9.2	2.2	21.7	25.0	4		4		2.8		8.7	
CHESAPEAKE CITY	264	127	118	19	9.4	7.5	12.9	10.2	50	18	26	6	1.8	1.1	2.8	3.2
FRANKLIN CITY	13	3	9	1	8.4	5.8	9.4	16.7	2	1	1		1.3	1.9	1.0	
NORFOLK CITY	424	131	265	28	11.2	8.0	14.7	8.6	94	17	71	6	2.5	1.0	3.9	1.8
PORTSMOUTH CITY	166	37	125	4	10.8	6.2	14.3	6.3	38	6	32		2.5	1.0	3.7	
SUFFOLK CITY	97	30	64	3	8.9	5.3	13.7	5.8	21	5	16		1.9	0.9	3.4	
VIRGINIA BEACH CITY	533	264	187	82	8.5	6.5	13.7	9.8	99	43	47	9	1.6	1.1	3.5	1.1
PLANNING DISTRICT 21	545	202	294	49	8.8	6.8	11.9	6.8	136	45	79	12	2.2	1.5	3.2	1.7
JAMES CITY COUNTY	45	23	16	6	6.5	5.0	12.6	5.9	6	2	3	1	0.9	0.4	2.4	1.0
YORK COUNTY	36	23	9	4	6.3	5.4	11.5	6.3	11	6	3	2	1.9	1.4	3.8	3.2
HAMPTON CITY	179	66	103	10	9.8	8.4	11.7	6.1	39	10	27	2	2.1	1.3	3.1	1.2
NEWPORT NEWS CITY	273	81	164	28	9.4	7.0	11.9	7.7	74	23	45	6	2.5	2.0	3.3	1.7
POQUOSON CITY	7	6		1	7.8	7.4		16.7	3	2		1	3.3	2.5		16.7
WILLIAMSBURG CITY	5	3	2		5.5	5.1	15.4		3	2	1		3.3	3.4	7.7	
PLANNING DISTRICT 22	51	19	28	4	9.9	6.5	15.1	11.4	15	2	13		2.9	0.7	7.0	
ACCOMACK COUNTY	43	17	22	4	10.9	7.5	16.1	12.9	14	2	12		3.5	0.9	8.8	
NORTHAMPTON COUNTY	8	2	6		6.8	3.0	12.5		1		1		0.8		2.1	
PLANNING DISTRICT 23	2,076	809	1,078	189	9.3	6.8	13.3	8.6	447	136	277	34	2.0	1.1	3.4	1.5
UNKNOWN VA CITY OR COUNTY																

NOTE: PLANNING DISTRICT 23, THE HAMPTON ROADS PLANNING DISTRICT, IS THE AGGREGATE OF PLANNING DISTRICTS 20 AND 21.

TABLE 11
RESIDENT PLURAL LIVE BIRTHS AND BIRTHS WITH ONE OR MORE CONGENITAL ANOMALY BY RACE WITH PERCENTS OF RESIDENT TOTAL LIVE BIRTHS BY PLANNING DISTRICT AND CITY OR COUNTY
VIRGINIA, 2012

PLANNING DISTRICT AND CITY / COUNTY	PLURAL LIVE BIRTHS								LIVE BIRTHS WITH ONE OR MORE CONGENITAL ANOMALY							
	NUMBER OF PLURAL LIVE BIRTHS				PERCENT OF TOTAL BIRTHS				NUMBER OF BIRTHS WITH ANOMALIES				PERCENT OF TOTAL BIRTHS			
	TOTAL	WHITE	BLACK	OTHER	TOTAL	WHITE	BLACK	OTHER	TOTAL	WHITE	BLACK	OTHER	TOTAL	WHITE	BLACK	OTHER
COMMONWEALTH OF VIRGINIA	3,792	2,418	943	431	3.7	3.6	4.3	3.1	601	398	150	53	0.6	0.6	0.7	0.4
PLANNING DISTRICT 1	22	22			2.3	2.4			11	10	1		1.2	1.1	5.6	
LEE COUNTY	6	6			2.2	2.3			5	5			1.9	1.9		
SCOTT COUNTY	4	4			2.1	2.1										
WISE COUNTY	12	12			2.9	2.9			5	5			1.2	1.2		
NORTON CITY									1		1		1.7		20.0	
PLANNING DISTRICT 2	22	22			2.0	2.0			11	11			1.0	1.0		
BUCHANAN COUNTY	6	6			2.9	2.9			3	3			1.4	1.4		
DICKENSON COUNTY	4	4			2.5	2.5										
RUSSELL COUNTY	6	6			2.2	2.2			2	2			0.7	0.7		
TAZEWELL COUNTY	6	6			1.3	1.4			6	6			1.3	1.4		
PLANNING DISTRICT 3	43	38	5		2.3	2.2	11.4		31	28	2	1	1.7	1.6	4.5	1.6
BLAND COUNTY																
CARROLL COUNTY	2	2			0.7	0.7			6	6			2.2	2.2		
GRAYSON COUNTY	1	1			0.7	0.8			2	2			1.4	1.5		
SMYTH COUNTY	15	12	3		5.2	4.4	42.9		3	2		1	1.0	0.7		11.1
WASHINGTON COUNTY	13	13			2.5	2.6			6	6			1.2	1.2		
WYTHE COUNTY	6	6			2.0	2.2			10	10			3.4	3.6		
BRISTOL CITY	2		2		1.2		28.6									
GALAX CITY	4	4			3.3	4.4			4	2	2		3.3	2.2	33.3	
PLANNING DISTRICT 4	48	46		2	2.7	2.8		1.9	13	10		3	0.7	0.6		2.9
FLOYD COUNTY	4	4			2.8	2.9										
GILES COUNTY	4	4			2.1	2.1			2	2			1.1	1.1		
MONTGOMERY COUNTY	26	24		2	2.7	2.8		2.1	7	4		3	0.7	0.5		3.2
PULASKI COUNTY	10	10			2.9	3.0			3	3			0.9	0.9		
RADFORD CITY	4	4			2.8	3.2			1	1			0.7	0.8		
PLANNING DISTRICT 5	107	86	15	6	3.5	3.6	2.8	4.0	22	21	1		0.7	0.9	0.2	
ALLEGHANY COUNTY	6	6			4.8	4.9			4	4			3.2	3.3		
BOTETOURT COUNTY	10	10			4.5	4.6			2	2			0.9	0.9		
CRAIG COUNTY	2	2			5.6	5.6			1	1			2.8	2.8		
ROANOKE COUNTY	37	31		6	4.7	4.6		9.8	5	5			0.6	0.7		
COVINGTON CITY	5	2	3		6.0	2.8	27.3									
ROANOKE CITY	39	29	10		2.6	3.0	2.2		9	8	1		0.6	0.8	0.2	
SALEM CITY	8	6	2		2.6	2.3	7.7		1	1			0.3	0.4		
PLANNING DISTRICT 6	99	89	6	4	3.3	3.3	4.1	2.3	27	25	1	1	0.9	0.9	0.7	0.6
AUGUSTA COUNTY	34	32	2		5.6	5.6	14.3		8	8			1.3	1.4		
BATH COUNTY																
HIGHLAND COUNTY																
ROCKBRIDGE COUNTY	8	8			4.6	4.8			1	1			0.6	0.6		
ROCKINGHAM COUNTY	26	24	2		3.2	3.1	10.5		6	6			0.7	0.8		
BUENA VISTA CITY	4	4			4.2	4.3			1	1			1.0	1.1		
HARRISONBURG CITY	13	11		2	2.2	2.5		1.9	4	2	1	1	0.7	0.5	2.5	0.9
LEXINGTON CITY	2	2			2.4	2.7										
STAUNTON CITY	4	2		2	1.3	0.8		25.0	5	5			1.7	1.9		
WAYNESBORO CITY	8	6	2		2.7	2.3	6.5		2	2			0.7	0.8		
PLANNING DISTRICT 7	88	78	10		3.3	3.3	8.7		37	29	4	4	1.4	1.2	3.5	3.0
CLARKE COUNTY	6	6			4.3	4.5			2	1		1	1.4	0.8		33.3
FREDERICK COUNTY	30	26	4		3.3	3.1	11.8		8	7	1		0.9	0.8	2.9	
PAGE COUNTY	6	6			2.6	2.6			4	4			1.7	1.8		
SHENANDOAH COUNTY	17	15	2		3.5	3.3	11.8		11	8	2	1	2.3	1.8	11.8	7.1
WARREN COUNTY	14	12	2		3.0	2.9	7.7		5	5			1.1	1.2		
WINCHESTER CITY	15	13	2		3.7	4.0	6.5		7	4	1	2	1.7	1.2	3.2	4.3
PLANNING DISTRICT 8	1,322	887	166	269	3.9	4.2	4.0	3.1	112	69	16	27	0.3	0.3	0.4	0.3
ARLINGTON COUNTY	132	110	4	18	4.1	4.7	1.9	2.8								
FAIRFAX COUNTY	589	386	69	134	3.9	4.4	4.5	2.8	33	20	4	9	0.2	0.2	0.3	0.2
LOUDOUN COUNTY	197	140	16	41	4.0	4.3	5.2	3.1	47	30	4	13	1.0	0.9	1.3	1.0
PRINCE WILLIAM COUNTY	228	135	61	32	3.3	3.1	4.5	2.7	26	15	8	3	0.4	0.3	0.6	0.3
ALEXANDRIA CITY	122	80	16	26	4.4	4.8	3.0	4.7	3	1		2	0.1	0.1		0.4
FAIRFAX CITY	28	20		8	5.1	6.3		4.1								
FALLS CHURCH CITY	8	6		2	4.6	4.9		4.9								
MANASSAS CITY	18	10		8	2.4	1.8		8.8	3	3			0.4	0.5		
MANASSAS PARK CITY																
PLANNING DISTRICT 9	59	47	8	4	3.1	3.0	4.1	3.3	16	15	1		0.9	1.0	0.5	
CULPEPER COUNTY	21	15	4	2	3.2	2.9	4.4	4.2	7	6	1		1.1	1.2	1.1	
FAUQUIER COUNTY	22	16	4	2	3.3	2.8	8.0	4.1	2	2			0.3	0.3		
MADISON COUNTY																
ORANGE COUNTY	14	14			3.8	4.6			4	4			1.1	1.3		
RAPPAHANNOCK COUNTY	2	2			3.6	3.7			3	3			5.4	5.6		
PLANNING DISTRICT 10	114	87	15	12	4.3	4.3	3.9	5.2	20	12	6	2	0.8	0.6	1.5	0.9
ALBEMARLE COUNTY	46	30	6	10	4.4	3.8	4.6	7.8	7	6		1	0.7	0.8		0.8
FLUVANNA COUNTY	6	4	2		2.3	1.9	5.3		2		2		0.8		5.3	
GREENE COUNTY	18	16	2		7.6	7.8	8.7		1	1			0.4	0.5		
LOUISA COUNTY	16	13	1	2	4.2	4.2	1.9	11.8	2	1	1		0.5	0.3	1.9	
NELSON COUNTY	4	2	2		2.9	1.7	10.0		1	1			0.7	0.9		
CHARLOTTESVILLE CITY	24	22	2		4.2	5.8	1.6		7	3	3	1	1.2	0.8	2.4	1.5
PLANNING DISTRICT 11	71	45	24	2	2.7	2.2	4.5	2.1	27	21	6		1.0	1.0	1.1	
AMHERST COUNTY	10	6	4		3.1	2.4	6.6		2	2			0.6	0.8		
APPOMATTOX COUNTY	2	2			1.1	1.4			2		2		1.1		5.1	
BEDFORD COUNTY	15	7	8		2.6	1.4	18.6		6	6			1.0	1.2		
CAMPBELL COUNTY	6	6			1.3	1.4			8	6	2		1.7	1.4	3.6	
BEDFORD CITY	2	2			4.5	6.1			1		1		2.3		9.1	
LYNCHBURG CITY	36	22	12	2	3.4	3.3	3.7	3.0	8	7	1		0.8	1.0	0.3	

[continued]

TABLE 11
RESIDENT PLURAL LIVE BIRTHS AND BIRTHS WITH ONE OR MORE CONGENITAL ANOMALY BY RACE WITH PERCENTS OF RESIDENT TOTAL LIVE BIRTHS BY PLANNING DISTRICT AND CITY OR COUNTY
VIRGINIA, 2012

PLANNING DISTRICT AND CITY / COUNTY	PLURAL LIVE BIRTHS								LIVE BIRTHS WITH ONE OR MORE CONGENITAL ANOMALY							
	NUMBER OF PLURAL LIVE BIRTHS				PERCENT OF TOTAL BIRTHS				NUMBER OF BIRTHS WITH ANOMALIES				PERCENT OF TOTAL BIRTHS			
	TOTAL	WHITE	BLACK	OTHER	TOTAL	WHITE	BLACK	OTHER	TOTAL	WHITE	BLACK	OTHER	TOTAL	WHITE	BLACK	OTHER
COMMONWEALTH OF VIRGINIA	3,792	2,418	943	431	3.7	3.6	4.3	3.1	601	398	150	53	0.6	0.6	0.7	0.4
PLANNING DISTRICT 12	93	69	24		3.7	4.0	3.4		19	10	9		0.8	0.6	1.3	
FRANKLIN COUNTY	22	20	2		4.1	4.1	5.3		2	2			0.4	0.4		
HENRY COUNTY	16	16			3.3	4.4			3	2	1		0.6	0.6	1.0	
PATRICK COUNTY	4	4			2.6	2.7			1	1			0.6	0.7		
PITTSYLVANIA COUNTY	24	18	6		4.4	4.5	5.1		5	5			0.9	1.2		
DANVILLE CITY	23	7	16		3.8	3.1	4.7		7		7		1.2		2.0	
MARTINSVILLE CITY	4	4			2.0	4.7			1		1		0.5		1.0	
PLANNING DISTRICT 13	33	15	18		4.2	3.5	5.2		6	2	4		0.8	0.5	1.1	
BRUNSWICK COUNTY	4		4		2.5		4.2									
HALIFAX COUNTY	19	9	10		5.6	4.5	7.4		4	1	3		1.2	0.5	2.2	
MECKLENBURG COUNTY	10	6	4		3.4	3.6	3.4		2	1	1		0.7	0.6	0.8	
PLANNING DISTRICT 14	50	23	25	2	4.7	3.3	7.2	9.5	9	6	3		0.8	0.9	0.9	
AMELIA COUNTY									1	1			0.7	0.8		
BUCKINGHAM COUNTY	12	10	2		6.8	8.2	3.9		3	2	1		1.7	1.6	2.0	
CHARLOTTE COUNTY	4	2	2		2.8	1.8	6.7		2	2			1.4	1.8		
CUMBERLAND COUNTY	6	2	4		6.4	3.1	13.8									
LUNENBURG COUNTY	9	5	2	2	7.6	7.6	4.3	33.3	1		1		0.8		2.2	
NOTTOWAY COUNTY	6	2	4		3.2	1.8	5.6		1	1			0.5	0.9		
PRINCE EDWARD COUNTY	13	2	11		6.4	1.9	11.7		1		1		0.5		1.1	
PLANNING DISTRICT 15	451	242	182	27	3.7	3.5	4.7	2.0	64	35	23	6	0.5	0.5	0.6	0.4
CHARLES CITY COUNTY																
CHESTERFIELD COUNTY	136	82	50	4	3.7	3.4	5.8	1.0	23	12	10	1	0.6	0.5	1.2	0.2
GOOCHLAND COUNTY	4	2	2		2.4	1.4	8.7									
HANOVER COUNTY	44	38	4	2	5.1	5.1	4.7	6.7	4	3	1		0.5	0.4	1.2	
HENRICO COUNTY	152	70	62	20	3.8	3.2	5.3	3.1	19	10	6	3	0.5	0.5	0.5	0.5
NEW KENT COUNTY	6	6			3.2	3.4			4	3		1	2.1	1.7		25.0
POWHATAN COUNTY	6	6			2.4	2.7			3	3			1.2	1.3		
RICHMOND CITY	103	38	64	1	3.5	4.0	3.7	0.4	11	4	6	1	0.4	0.4	0.4	0.4
PLANNING DISTRICT 16	162	112	36	14	3.8	3.5	4.6	3.9	23	19	3	1	0.5	0.6	0.4	0.3
CAROLINE COUNTY	22	18	4		5.7	6.4	4.2		2	2			0.5	0.7		
KING GEORGE COUNTY	8	6	2		2.5	2.3	3.5		2	2			0.6	0.8		
SPOTSYLVANIA COUNTY	55	35	14	6	3.7	3.2	5.7	4.1	5	5			0.3	0.5		
STAFFORD COUNTY	67	47	12	8	4.0	3.8	4.5	5.4	14	10	3	1	0.8	0.8	1.1	0.7
FREDERICKSBURG CITY	10	6	4		2.4	2.2	3.6									
PLANNING DISTRICT 17	15	4	11		3.4	1.5	7.1		3	2	1		0.7	0.7	0.6	
LANCASTER COUNTY	2		2		2.4		5.1									
NORTHUMBERLAND COUNTY	1		1		1.0		2.9		1	1			1.0	1.7		
RICHMOND COUNTY	2		2		2.8		8.3		1		1		1.4		4.2	
WESTMORELAND COUNTY	10	4	6		5.2	3.1	10.5		1	1			0.5	0.8		
PLANNING DISTRICT 18	40	30	4	6	4.4	4.2	2.6	16.7	5	5			0.6	0.7		
ESSEX COUNTY	2		2		1.6		3.4									
GLOUCESTER COUNTY	22	18		4	6.2	5.6		28.6	4	4			1.1	1.2		
KING AND QUEEN COUNTY	1	1			1.6	2.4										
KING WILLIAM COUNTY	11	11			5.8	7.0			1	1			0.5	0.6		
MATHEWS COUNTY	4		2	2	5.6		28.6	33.3								
MIDDLESEX COUNTY																
PLANNING DISTRICT 19	85	37	46	2	3.9	3.7	4.5	1.6	10	3	7		0.5	0.3	0.7	
DINWIDDIE COUNTY	16	10	4	2	6.2	6.0	4.8	22.2	2	1	1		0.8	0.6	1.2	
GREENSVILLE COUNTY	8	2	6		5.9	5.1	6.7		1	1			0.7	2.6		
PRINCE GEORGE COUNTY	20	13	7		5.8	6.0	7.2		3	1	2		0.9	0.5	2.1	
SURRY COUNTY	2		2		3.1		6.5									
SUSSEX COUNTY	4	2	2		4.0	4.8	3.6		1		1		1.0		1.8	
COLONIAL HEIGHTS CITY	8	6	2		3.1	3.4	3.3		1		1		0.4		1.7	
EMPORIA CITY																
HOPEWELL CITY	9	4	5		2.5	2.2	3.1									
PETERSBURG CITY	18		18		2.9		4.1		2		2		0.3		0.5	
PLANNING DISTRICT 20	602	309	231	62	3.7	3.5	4.1	4.2	102	49	48	5	0.6	0.5	0.9	0.3
ISLE OF WIGHT COUNTY	12	8	4		4.0	3.8	5.4									
SOUTHAMPTON COUNTY	11	4	7		7.8	4.4	15.2		1		1		0.7		2.2	
CHESAPEAKE CITY	118	63	44	11	4.2	3.7	4.8	5.9	26	14	11	1	0.9	0.8	1.2	0.5
FRANKLIN CITY	2		2		1.3		2.1		2		2		1.3		2.1	
NORFOLK CITY	119	57	52	10	3.2	3.5	2.9	3.1	20	8	12		0.5	0.5	0.7	
PORTSMOUTH CITY	60	17	43		3.9	2.9	4.9		17	3	13	1	1.1	0.5	1.5	1.6
SUFFOLK CITY	47	23	22	2	4.3	4.0	4.7	3.8	4	1	3		0.4	0.2	0.6	
VIRGINIA BEACH CITY	233	137	57	39	3.7	3.4	4.2	4.6	32	23	6	3	0.5	0.6	0.4	0.4
PLANNING DISTRICT 21	253	124	111	18	4.1	4.2	4.5	2.5	32	16	13	3	0.5	0.5	0.5	0.4
JAMES CITY COUNTY	22	10	8	4	3.2	2.2	6.3	3.9	11	8	3		1.6	1.7	2.4	
YORK COUNTY	27	19	6	2	4.8	4.4	7.7	3.2	2	2			0.4	0.5		
HAMPTON CITY	65	36	29		3.6	4.6	3.3		6	1	4	1	0.3	0.1	0.5	0.6
NEWPORT NEWS CITY	124	44	68	12	4.3	3.8	4.9	3.3	11	5	6		0.4	0.4	0.4	
POQUOSON CITY	10	10			11.1	12.3										
WILLIAMSBURG CITY	5	5			5.5	8.5			2			2	2.2			10.5
PLANNING DISTRICT 22	13	6	6	1	2.5	2.0	3.2	2.9	1		1		0.2		0.5	
ACCOMACK COUNTY	13	6	6	1	3.3	2.6	4.4	3.2	1		1		0.3		0.7	
NORTHAMPTON COUNTY																
PLANNING DISTRICT 23	855	433	342	80	3.8	3.6	4.2	3.6	134	65	61	8	0.6	0.5	0.8	0.4
UNKNOWN VA CITY OR COUNTY																

NOTE: PLANNING DISTRICT 23, THE HAMPTON ROADS PLANNING DISTRICT, IS THE AGGREGATE OF PLANNING DISTRICTS 20 AND 21.

TABLE 12
RESIDENT TOTAL LIVE BIRTHS BY TRIMESTER PRENATAL CARE BEGAN WITH PERCENTS TRIMESTER CARE BEGAN OF TOTAL BIRTHS BY PLANNING DISTRICT AND CITY OR COUNTY
VIRGINIA, 2012

PLANNING DISTRICT AND CITY / COUNTY	RESIDENT TOTAL BIRTHS	TRIMESTER CARE BEGAN					PERCENT BEGINNING CARE IN			
		FIRST 13 WEEKS	SECOND 14 WEEKS	THIRD 13 WEEKS	NO CARE	CARE UNKNOWN	FIRST 13 WEEKS	SECOND 14 WEEKS	THIRD 13 WEEKS	NO CARE
COMMONWEALTH OF VIRGINIA	102,811	85,364	10,063	2,502	803	4,079	83.0	9.8	2.4	0.8
PLANNING DISTRICT 1	940	464	88	27	6	355	49.4	9.4	2.9	0.6
LEE COUNTY	267	125	26	10	3	103	46.8	9.7	3.7	1.1
SCOTT COUNTY	194	45	12	5		132	23.2	6.2	2.6	
WISE COUNTY	419	255	43	12	3	106	60.9	10.3	2.9	0.7
NORTON CITY	60	39	7			14	65.0	11.7		
PLANNING DISTRICT 2	1,105	645	86	19	11	344	58.4	7.8	1.7	1.0
BUCHANAN COUNTY	209	147	15	3	3	41	70.3	7.2	1.4	1.4
DICKENSON COUNTY	162	102	19	8		33	63.0	11.7	4.9	
RUSSELL COUNTY	277	172	26	4	2	73	62.1	9.4	1.4	0.7
TAZEWELL COUNTY	457	224	26	4	6	197	49.0	5.7	0.9	1.3
PLANNING DISTRICT 3	1,864	1,233	137	24	3	467	66.1	7.3	1.3	0.2
BLAND COUNTY	55	36	3			16	65.5	5.5		
CARROLL COUNTY	279	172	22	5	1	79	61.6	7.9	1.8	0.4
GRAYSON COUNTY	142	116	18	1	1	6	81.7	12.7	0.7	0.7
SMYTH COUNTY	287	233	13	1		40	81.2	4.5	0.3	
WASHINGTON COUNTY	513	271	26	5	1	210	52.8	5.1	1.0	0.2
WYTHE COUNTY	293	246	36	5		6	84.0	12.3	1.7	
BRISTOL CITY	173	55	9	4		105	31.8	5.2	2.3	
GALAX CITY	122	104	10	3		5	85.2	8.2	2.5	
PLANNING DISTRICT 4	1,782	1,571	148	32	18	13	88.2	8.3	1.8	1.0
FLOYD COUNTY	141	130	8	1	1	1	92.2	5.7	0.7	0.7
GILES COUNTY	189	150	25	5	4	5	79.4	13.2	2.6	2.1
MONTGOMERY COUNTY	961	856	72	15	12	6	89.1	7.5	1.6	1.2
PULASKI COUNTY	348	306	32	9		1	87.9	9.2	2.6	
RADFORD CITY	143	129	11	2	1		90.2	7.7	1.4	0.7
PLANNING DISTRICT 5	3,047	2,872	66	19	7	83	94.3	2.2	0.6	0.2
ALLEGHANY COUNTY	126	46	6			74	36.5	4.8		
BOTETOURT COUNTY	224	220	2	1	1		98.2	0.9	0.4	0.4
CRAIG COUNTY	36	35				1	97.2			
ROANOKE COUNTY	782	754	16	11		1	96.4	2.0	1.4	
COVINGTON CITY	84	78	4			2	92.9	4.8		
ROANOKE CITY	1,492	1,446	32	5	4	5	96.9	2.1	0.3	0.3
SALEM CITY	303	293	6	2	2		96.7	2.0	0.7	0.7
PLANNING DISTRICT 6	3,001	2,305	572	98	15	11	76.8	19.1	3.3	0.5
AUGUSTA COUNTY	602	476	109	14	2	1	79.1	18.1	2.3	0.3
BATH COUNTY	40	29	8			3	72.5	20.0		
HIGHLAND COUNTY	12	10	1			1	83.3	8.3		
ROCKBRIDGE COUNTY	174	143	23	5	2	1	82.2	13.2	2.9	1.1
ROCKINGHAM COUNTY	813	627	152	30	3	1	77.1	18.7	3.7	0.4
BUENA VISTA CITY	96	77	16	2	1		80.2	16.7	2.1	1.0
HARRISONBURG CITY	579	401	141	31	2	4	69.3	24.4	5.4	0.3
LEXINGTON CITY	82	71	10	1			86.6	12.2	1.2	
STAUNTON CITY	302	233	55	10	4		77.2	18.2	3.3	1.3
WAYNESBORO CITY	301	238	57	5	1		79.1	18.9	1.7	0.3
PLANNING DISTRICT 7	2,638	2,143	376	57	33	29	81.2	14.3	2.2	1.3
CLARKE COUNTY	140	121	14	1	2	2	86.4	10.0	0.7	1.4
FREDERICK COUNTY	921	793	95	13	11	9	86.1	10.3	1.4	1.2
PAGE COUNTY	232	173	53	5	1		74.6	22.8	2.2	0.4
SHENANDOAH COUNTY	482	395	74	9	3	1	82.0	15.4	1.9	0.6
WARREN COUNTY	460	358	82	11	3	6	77.8	17.8	2.4	0.7
WINCHESTER CITY	403	303	58	18	13	11	75.2	14.4	4.5	3.2
PLANNING DISTRICT 8	34,242	27,247	3,326	1,282	298	2,089	79.6	9.7	3.7	0.9
ARLINGTON COUNTY	3,193	1,965	300	311	7	610	61.5	9.4	9.7	0.2
FAIRFAX COUNTY	15,017	12,087	1,435	584	98	813	80.5	9.6	3.9	0.7
LOUDOUN COUNTY	4,902	4,356	339	87	18	102	88.9	6.9	1.8	0.4
PRINCE WILLIAM COUNTY	6,873	5,723	751	160	113	126	83.3	10.9	2.3	1.6
ALEXANDRIA CITY	2,763	1,937	311	90	33	392	70.1	11.3	3.3	1.2
FAIRFAX CITY	544	467	54	15	1	7	85.8	9.9	2.8	0.2
FALLS CHURCH CITY	175	128	10	11		26	73.1	5.7	6.3	
MANASSAS CITY	755	573	120	23	27	12	75.9	15.9	3.0	3.6
MANASSAS PARK CITY	20	11	6	1	1	1	55.0	30.0	5.0	5.0
PLANNING DISTRICT 9	1,875	1,493	292	70	9	11	79.6	15.6	3.7	0.5
CULPEPER COUNTY	654	519	99	27	3	6	79.4	15.1	4.1	0.5
FAUQUIER COUNTY	675	533	107	29	2	4	79.0	15.9	4.3	0.3
MADISON COUNTY	121	92	25	2	2		76.0	20.7	1.7	1.7
ORANGE COUNTY	369	308	49	10	2		83.5	13.3	2.7	0.5
RAPPAHANNOCK COUNTY	56	41	12	2		1	73.2	21.4	3.6	
PLANNING DISTRICT 10	2,641	2,134	403	83	8	13	80.8	15.3	3.1	0.3
ALBEMARLE COUNTY	1,053	853	153	42	1	4	81.0	14.5	4.0	0.1
FLUVANNA COUNTY	258	208	44	3	1	2	80.6	17.1	1.2	0.4
GREENE COUNTY	236	195	32	8		1	82.6	13.6	3.4	
LOUISA COUNTY	382	319	54	5	2	2	83.5	14.1	1.3	0.5
NELSON COUNTY	137	118	15	3		1	86.1	10.9	2.2	
CHARLOTTESVILLE CITY	575	441	105	22	4	3	76.7	18.3	3.8	0.7
PLANNING DISTRICT 11	2,662	2,375	252	9	18	8	89.2	9.5	0.3	0.7
AMHERST COUNTY	320	279	36	1	3	1	87.2	11.3	0.3	0.9
APPOMATTOX COUNTY	180	159	18	2	1		88.3	10.0	1.1	0.6
BEDFORD COUNTY	576	542	26	2	3	3	94.1	4.5	0.3	0.5
CAMPBELL COUNTY	480	439	36	1	2	2	91.5	7.5	0.2	0.4
BEDFORD CITY	44	41	3				93.2	6.8		
LYNCHBURG CITY	1,062	915	133	3	9	2	86.2	12.5	0.3	0.8

[continued]

TABLE 12
RESIDENT TOTAL LIVE BIRTHS BY TRIMESTER PRENATAL CARE BEGAN WITH PERCENTS TRIMESTER CARE BEGAN OF TOTAL BIRTHS BY PLANNING DISTRICT AND CITY OR COUNTY
VIRGINIA, 2012

PLANNING DISTRICT AND CITY / COUNTY	RESIDENT TOTAL BIRTHS	TRIMESTER CARE BEGAN					PERCENT BEGINNING CARE IN			
		FIRST 13 WEEKS	SECOND 14 WEEKS	THIRD 13 WEEKS	NO CARE	CARE UNKNOWN	FIRST 13 WEEKS	SECOND 14 WEEKS	THIRD 13 WEEKS	NO CARE
COMMONWEALTH OF VIRGINIA	102,811	85,364	10,063	2,502	803	4,079	83.0	9.8	2.4	0.8
PLANNING DISTRICT 12	2,513	1,849	228	50	28	358	73.6	9.1	2.0	1.1
FRANKLIN COUNTY	533	511	9	1	5	7	95.9	1.7	0.2	0.9
HENRY COUNTY	483	298	49	16	2	118	61.7	10.1	3.3	0.4
PATRICK COUNTY	156	60	5	4		87	38.5	3.2	2.6	
PITTSYLVANIA COUNTY	540	421	45	6	10	58	78.0	8.3	1.1	1.9
DANVILLE CITY	601	436	87	14	10	54	72.5	14.5	2.3	1.7
MARTINSVILLE CITY	200	123	33	9	1	34	61.5	16.5	4.5	0.5
PLANNING DISTRICT 13	793	562	142	26	18	45	70.9	17.9	3.3	2.3
BRUNSWICK COUNTY	159	122	22	7	1	7	76.7	13.8	4.4	0.6
HALIFAX COUNTY	341	240	64	12	8	17	70.4	18.8	3.5	2.3
MECKLENBURG COUNTY	293	200	56	7	9	21	68.3	19.1	2.4	3.1
PLANNING DISTRICT 14	1,069	833	186	30	16	4	77.9	17.4	2.8	1.5
AMELIA COUNTY	146	137	5	3	1		93.8	3.4	2.1	0.7
BUCKINGHAM COUNTY	177	138	33	1	3	2	78.0	18.6	0.6	1.7
CHARLOTTE COUNTY	143	100	33	7	2	1	69.9	23.1	4.9	1.4
CUMBERLAND COUNTY	94	80	12	2			85.1	12.8	2.1	
LUNENBURG COUNTY	118	73	32	7	6		61.9	27.1	5.9	5.1
NOTTOWAY COUNTY	187	147	32	6	1	1	78.6	17.1	3.2	0.5
PRINCE EDWARD COUNTY	204	158	39	4	3		77.5	19.1	2.0	1.5
PLANNING DISTRICT 15	12,087	11,062	768	155	82	20	91.5	6.4	1.3	0.7
CHARLES CITY COUNTY	53	45	8				84.9	15.1		
CHESTERFIELD COUNTY	3,665	3,464	149	31	14	7	94.5	4.1	0.8	0.4
GOOCHLAND COUNTY	165	154	11				93.3	6.7		
HANOVER COUNTY	861	781	58	17	4	1	90.7	6.7	2.0	0.5
HENRICO COUNTY	3,969	3,602	275	50	33	9	90.8	6.9	1.3	0.8
NEW KENT COUNTY	190	168	19	3			88.4	10.0	1.6	
POWHATAN COUNTY	245	236	7	1	1		96.3	2.9	0.4	0.4
RICHMOND CITY	2,939	2,612	241	53	30	3	88.9	8.2	1.8	1.0
PLANNING DISTRICT 16	4,295	3,628	486	78	28	75	84.5	11.3	1.8	0.7
CAROLINE COUNTY	389	337	43	6	1	2	86.6	11.1	1.5	0.3
KING GEORGE COUNTY	325	268	27	7	1	22	82.5	8.3	2.2	0.3
SPOTSYLVANIA COUNTY	1,494	1,282	177	18	5	12	85.8	11.8	1.2	0.3
STAFFORD COUNTY	1,662	1,384	187	40	18	33	83.3	11.3	2.4	1.1
FREDERICKSBURG CITY	425	357	52	7	3	6	84.0	12.2	1.6	0.7
PLANNING DISTRICT 17	444	345	63	23	3	10	77.7	14.2	5.2	0.7
LANCASTER COUNTY	84	58	20	5		1	69.0	23.8	6.0	
NORTHUMBERLAND COUNTY	96	76	16	2	1	1	79.2	16.7	2.1	1.0
RICHMOND COUNTY	72	55	10	5		2	76.4	13.9	6.9	
WESTMORELAND COUNTY	192	156	17	11	2	6	81.3	8.9	5.7	1.0
PLANNING DISTRICT 18	903	768	102	20	10	3	85.0	11.3	2.2	1.1
ESSEX COUNTY	127	91	26	7	2	1	71.7	20.5	5.5	1.6
GLOUCESTER COUNTY	355	316	32	4	3		89.0	9.0	1.1	0.8
KING AND QUEEN COUNTY	62	54	8				87.1	12.9		
KING WILLIAM COUNTY	189	161	20	6	2		85.2	10.6	3.2	1.1
MATHEWS COUNTY	71	66	4	1			93.0	5.6	1.4	
MIDDLESEX COUNTY	99	80	12	2	3	2	80.8	12.1	2.0	3.0
PLANNING DISTRICT 19	2,162	1,885	196	45	13	23	87.2	9.1	2.1	0.6
DINWIDDIE COUNTY	258	232	24	2			89.9	9.3	0.8	
GREENSVILLE COUNTY	135	92	19	10	2	12	68.1	14.1	7.4	1.5
PRINCE GEORGE COUNTY	344	320	20	3	1		93.0	5.8	0.9	0.3
SURRY COUNTY	64	53	8	2		1	82.8	12.5	3.1	
SUSSEX COUNTY	101	88	7	3	2	1	87.1	6.9	3.0	2.0
COLONIAL HEIGHTS CITY	254	236	18				92.9	7.1		
EMPORIA CITY	27	10	8	2	1	6	37.0	29.6	7.4	3.7
HOPEWELL CITY	367	331	26	4	5	1	90.2	7.1	1.1	1.4
PETERSBURG CITY	612	523	66	19	2	2	85.5	10.8	3.1	0.3
PLANNING DISTRICT 20	16,064	13,980	1,644	261	124	55	87.0	10.2	1.6	0.8
ISLE OF WIGHT COUNTY	300	269	19	9	2	1	89.7	6.3	3.0	0.7
SOUTHAMPTON COUNTY	141	115	14	9	1	2	81.6	9.9	6.4	0.7
CHESAPEAKE CITY	2,805	2,507	241	37	14	6	89.4	8.6	1.3	0.5
FRANKLIN CITY	154	126	21	6	1		81.8	13.6	3.9	0.6
NORFOLK CITY	3,773	3,210	430	78	44	11	85.1	11.4	2.1	1.2
PORTSMOUTH CITY	1,534	1,292	201	22	14	5	84.2	13.1	1.4	0.9
SUFFOLK CITY	1,087	962	92	24	1	8	88.5	8.5	2.2	0.1
VIRGINIA BEACH CITY	6,270	5,499	626	76	47	22	87.7	10.0	1.2	0.7
PLANNING DISTRICT 21	6,170	5,619	405	78	54	14	91.1	6.6	1.3	0.9
JAMES CITY COUNTY	691	575	89	21	5	1	83.2	12.9	3.0	0.7
YORK COUNTY	568	527	31	8	1	1	92.8	5.5	1.4	0.2
HAMPTON CITY	1,825	1,681	100	23	15	6	92.1	5.5	1.3	0.8
NEWPORT NEWS CITY	2,905	2,674	172	25	30	4	92.0	5.9	0.9	1.0
POQUOSON CITY	90	89			1		98.9			1.1
WILLIAMSBURG CITY	91	73	13	1	2	2	80.2	14.3	1.1	2.2
PLANNING DISTRICT 22	514	351	97	16	1	49	68.3	18.9	3.1	0.2
ACCOMACK COUNTY	396	248	84	14	1	49	62.6	21.2	3.5	0.3
NORTHAMPTON COUNTY	118	103	13	2			87.3	11.0	1.7	
PLANNING DISTRICT 23	22,234	19,599	2,049	339	178	69	88.1	9.2	1.5	0.8
UNKNOWN VA CITY OR COUNTY										

NOTE: PLANNING DISTRICT 23, THE HAMPTON ROADS PLANNING DISTRICT, IS THE AGGREGATE OF PLANNING DISTRICTS 20 AND 21.

TABLE 13
RESIDENT TOTAL LIVE BIRTHS BY NUMBER OF PRENATAL VISITS WITH PERCENTS PRENATAL VISITS OF TOTAL BIRTHS BY PLANNING DISTRICT AND CITY OR COUNTY
VIRGINIA, 2012

PLANNING DISTRICT AND CITY / COUNTY	RESIDENT TOTAL BIRTHS	NUMBER OF PRENATAL VISITS					PERCENT PRENATAL VISITS OF TOTAL BIRTHS				
		NO VISITS	1-9 VISITS	10-14 VISITS	15 UP VISITS	VISITS UNKNOWN	NO VISITS	1-9 VISITS	10-14 VISITS	15 UP VISITS	VISITS UNKNOWN
COMMONWEALTH OF VIRGINIA	102,811	813	19,731	66,989	14,604	674	0.8	19.2	65.2	14.2	0.7
PLANNING DISTRICT 1	940	7	262	508	116	47	0.7	27.9	54.0	12.3	5.0
LEE COUNTY	267	3	76	136	39	13	1.1	28.5	50.9	14.6	4.9
SCOTT COUNTY	194		65	92	18	19		33.5	47.4	9.3	9.8
WISE COUNTY	419	4	113	239	48	15	1.0	27.0	57.0	11.5	3.6
NORTON CITY	60		8	41	11			13.3	68.3	18.3	
PLANNING DISTRICT 2	1,105	12	148	655	267	23	1.1	13.4	59.3	24.2	2.1
BUCHANAN COUNTY	209	4	35	118	48	4	1.9	16.7	56.5	23.0	1.9
DICKENSON COUNTY	162		30	109	20	3		18.5	67.3	12.3	1.9
RUSSELL COUNTY	277	2	41	193	32	9	0.7	14.8	69.7	11.6	3.2
TAZEWELL COUNTY	457	6	42	235	167	7	1.3	9.2	51.4	36.5	1.5
PLANNING DISTRICT 3	1,864	3	273	1,172	379	37	0.2	14.6	62.9	20.3	2.0
BLAND COUNTY	55		6	31	18			10.9	56.4	32.7	
CARROLL COUNTY	279	1	15	131	132		0.4	5.4	47.0	47.3	
GRAYSON COUNTY	142	1	16	61	64		0.7	11.3	43.0	45.1	
SMYTH COUNTY	287		34	231	14	8		11.8	80.5	4.9	2.8
WASHINGTON COUNTY	513	1	85	390	24	13	0.2	16.6	76.0	4.7	2.5
WYTHE COUNTY	293		56	168	69			19.1	57.3	23.5	
BRISTOL CITY	173		53	101	3	16		30.6	58.4	1.7	9.2
GALAX CITY	122		8	59	55			6.6	48.4	45.1	
PLANNING DISTRICT 4	1,782	18	309	1,259	193	3	1.0	17.3	70.7	10.8	0.2
FLOYD COUNTY	141	1	19	105	15	1	0.7	13.5	74.5	10.6	0.7
GILES COUNTY	189	4	49	111	24	1	2.1	25.9	58.7	12.7	0.5
MONTGOMERY COUNTY	961	12	164	684	101		1.2	17.1	71.2	10.5	
PULASKI COUNTY	348		56	248	43	1		16.1	71.3	12.4	0.3
RADFORD CITY	143	1	21	111	10		0.7	14.7	77.6	7.0	
PLANNING DISTRICT 5	3,047	7	218	2,657	152	13	0.2	7.2	87.2	5.0	0.4
ALLEGHANY COUNTY	126		26	68	28	4		20.6	54.0	22.2	3.2
BOTETOURT COUNTY	224	1	12	197	13	1	0.4	5.4	87.9	5.8	0.4
CRAIG COUNTY	36		6	27	3			16.7	75.0	8.3	
ROANOKE COUNTY	782		54	689	36	3		6.9	88.1	4.6	0.4
COVINGTON CITY	84		13	67	3	1		15.5	79.8	3.6	1.2
ROANOKE CITY	1,492	4	80	1,350	55	3	0.3	5.4	90.5	3.7	0.2
SALEM CITY	303	2	27	259	14	1	0.7	8.9	85.5	4.6	0.3
PLANNING DISTRICT 6	3,001	16	352	1,706	914	13	0.5	11.7	56.8	30.5	0.4
AUGUSTA COUNTY	602	2	71	287	239	3	0.3	11.8	47.7	39.7	0.5
BATH COUNTY	40		4	26	10			10.0	65.0	25.0	
HIGHLAND COUNTY	12		1	6	5			8.3	50.0	41.7	
ROCKBRIDGE COUNTY	174	2	26	105	40	1	1.1	14.9	60.3	23.0	0.6
ROCKINGHAM COUNTY	813	4	85	534	188	2	0.5	10.5	65.7	23.1	0.2
BUENA VISTA CITY	96	1	12	54	29		1.0	12.5	56.3	30.2	
HARRISONBURG CITY	579	2	83	362	128	4	0.3	14.3	62.5	22.1	0.7
LEXINGTON CITY	82		9	54	18	1		11.0	65.9	22.0	1.2
STAUNTON CITY	302	4	30	133	134	1	1.3	9.9	44.0	44.4	0.3
WAYNESBORO CITY	301	1	31	145	123	1	0.3	10.3	48.2	40.9	0.3
PLANNING DISTRICT 7	2,638	33	367	2,035	202	1	1.3	13.9	77.1	7.7	0.0
CLARKE COUNTY	140	2	15	111	12		1.4	10.7	79.3	8.6	
FREDERICK COUNTY	921	11	120	760	30		1.2	13.0	82.5	3.3	
PAGE COUNTY	232	1	22	165	44		0.4	9.5	71.1	19.0	
SHENANDOAH COUNTY	482	3	55	357	66	1	0.6	11.4	74.1	13.7	0.2
WARREN COUNTY	460	3	81	337	39		0.7	17.6	73.3	8.5	
WINCHESTER CITY	403	13	74	305	11		3.2	18.4	75.7	2.7	
PLANNING DISTRICT 8	34,242	301	7,795	20,399	5,275	472	0.9	22.8	59.6	15.4	1.4
ARLINGTON COUNTY	3,193	7	992	1,685	383	126	0.2	31.1	52.8	12.0	3.9
FAIRFAX COUNTY	15,017	99	3,740	8,730	2,235	213	0.7	24.9	58.1	14.9	1.4
LOUDOUN COUNTY	4,902	18	782	3,253	827	22	0.4	16.0	66.4	16.9	0.4
PRINCE WILLIAM COUNTY	6,873	115	1,389	4,125	1,184	60	1.7	20.2	60.0	17.2	0.9
ALEXANDRIA CITY	2,763	33	568	1,686	443	33	1.2	20.6	61.0	16.0	1.2
FAIRFAX CITY	544	1	129	313	94	7	0.2	23.7	57.5	17.3	1.3
FALLS CHURCH CITY	175		42	103	26	4		24.0	58.9	14.9	2.3
MANASSAS CITY	755	27	147	492	82	7	3.6	19.5	65.2	10.9	0.9
MANASSAS PARK CITY	20	1	6	12	1		5.0	30.0	60.0	5.0	
PLANNING DISTRICT 9	1,875	10	380	1,267	215	3	0.5	20.3	67.6	11.5	0.2
CULPEPER COUNTY	654	4	135	449	65	1	0.6	20.6	68.7	9.9	0.2
FAUQUIER COUNTY	675	2	130	483	59	1	0.3	19.3	71.6	8.7	0.1
MADISON COUNTY	121	2	32	71	16		1.7	26.4	58.7	13.2	
ORANGE COUNTY	369	2	71	228	68		0.5	19.2	61.8	18.4	
RAPPAHANNOCK COUNTY	56		12	36	7	1		21.4	64.3	12.5	1.8
PLANNING DISTRICT 10	2,641	9	765	1,387	472	8	0.3	29.0	52.5	17.9	0.3
ALBEMARLE COUNTY	1,053	1	325	536	190	1	0.1	30.9	50.9	18.0	0.1
FLUVANNA COUNTY	258	1	77	142	37	1	0.4	29.8	55.0	14.3	0.4
GREENE COUNTY	236		67	126	43			28.4	53.4	18.2	
LOUISA COUNTY	382	2	98	220	58	4	0.5	25.7	57.6	15.2	1.0
NELSON COUNTY	137		27	79	30	1		19.7	57.7	21.9	0.7
CHARLOTTESVILLE CITY	575	5	171	284	114	1	0.9	29.7	49.4	19.8	0.2
PLANNING DISTRICT 11	2,662	18	159	2,458	25	2	0.7	6.0	92.3	0.9	0.1
AMHERST COUNTY	320	3	16	298	3		0.9	5.0	93.1	0.9	
APPOMATTOX COUNTY	180	1	14	163	2		0.6	7.8	90.6	1.1	
BEDFORD COUNTY	576	3	23	544	6		0.5	4.0	94.4	1.0	
CAMPBELL COUNTY	480	2	18	453	6	1	0.4	3.8	94.4	1.3	0.2
BEDFORD CITY	44		4	40				9.1	90.9		
LYNCHBURG CITY	1,062	9	84	960	8	1	0.8	7.9	90.4	0.8	0.1

[continued]

TABLE 13
RESIDENT TOTAL LIVE BIRTHS BY NUMBER OF PRENATAL VISITS WITH PERCENTS PRENATAL VISITS OF TOTAL BIRTHS BY PLANNING DISTRICT AND CITY OR COUNTY
VIRGINIA, 2012

PLANNING DISTRICT AND CITY / COUNTY	RESIDENT TOTAL BIRTHS	NUMBER OF PRENATAL VISITS					PERCENT PRENATAL VISITS OF TOTAL BIRTHS				
		NO VISITS	1-9 VISITS	10-14 VISITS	15 UP VISITS	VISITS UNKNOWN	NO VISITS	1-9 VISITS	10-14 VISITS	15 UP VISITS	VISITS UNKNOWN
COMMONWEALTH OF VIRGINIA	102,811	813	19,731	66,989	14,604	674	0.8	19.2	65.2	14.2	0.7
PLANNING DISTRICT 12	2,513	28	384	1,697	399	5	1.1	15.3	67.5	15.9	0.2
FRANKLIN COUNTY	533	5	19	492	14	3	0.9	3.6	92.3	2.6	0.6
HENRY COUNTY	483	2	71	302	108		0.4	14.7	62.5	22.4	
PATRICK COUNTY	156		24	71	61			15.4	45.5	39.1	
PITTSYLVANIA COUNTY	540	10	67	376	85	2	1.9	12.4	69.6	15.7	0.4
DANVILLE CITY	601	10	169	332	90		1.7	28.1	55.2	15.0	
MARTINSVILLE CITY	200	1	34	124	41		0.5	17.0	62.0	20.5	
PLANNING DISTRICT 13	793	18	198	505	70	2	2.3	25.0	63.7	8.8	0.3
BRUNSWICK COUNTY	159	1	57	89	12		0.6	35.8	56.0	7.5	
HALIFAX COUNTY	341	8	75	228	30		2.3	22.0	66.9	8.8	
MECKLENBURG COUNTY	293	9	66	188	28	2	3.1	22.5	64.2	9.6	0.7
PLANNING DISTRICT 14	1,069	16	252	710	91		1.5	23.6	66.4	8.5	
AMELIA COUNTY	146	1	13	119	13		0.7	8.9	81.5	8.9	
BUCKINGHAM COUNTY	177	3	43	106	25		1.7	24.3	59.9	14.1	
CHARLOTTE COUNTY	143	2	43	92	6		1.4	30.1	64.3	4.2	
CUMBERLAND COUNTY	94		18	60	16			19.1	63.8	17.0	
LUNENBURG COUNTY	118	6	48	57	7		5.1	40.7	48.3	5.9	
NOTTOWAY COUNTY	187	1	45	126	15		0.5	24.1	67.4	8.0	
PRINCE EDWARD COUNTY	204	3	42	150	9		1.5	20.6	73.5	4.4	
PLANNING DISTRICT 15	12,087	82	2,746	7,850	1,404	5	0.7	22.7	64.9	11.6	0.0
CHARLES CITY COUNTY	53		10	37	6			18.9	69.8	11.3	
CHESTERFIELD COUNTY	3,665	14	653	2,639	359		0.4	17.8	72.0	9.8	
GOOCHLAND COUNTY	165		22	120	23			13.3	72.7	13.9	
HANOVER COUNTY	861	4	127	569	160	1	0.5	14.8	66.1	18.6	0.1
HENRICO COUNTY	3,969	33	817	2,553	564	2	0.8	20.6	64.3	14.2	0.1
NEW KENT COUNTY	190		29	122	39			15.3	64.2	20.5	
POWHATAN COUNTY	245	1	16	199	29		0.4	6.5	81.2	11.8	
RICHMOND CITY	2,939	30	1,072	1,611	224	2	1.0	36.5	54.8	7.6	0.1
PLANNING DISTRICT 16	4,295	28	890	2,638	721	18	0.7	20.7	61.4	16.8	0.4
CAROLINE COUNTY	389	1	83	238	66	1	0.3	21.3	61.2	17.0	0.3
KING GEORGE COUNTY	325	1	54	225	45		0.3	16.6	69.2	13.8	
SPOTSYLVANIA COUNTY	1,494	5	271	940	267	11	0.3	18.1	62.9	17.9	0.7
STAFFORD COUNTY	1,662	18	381	985	275	3	1.1	22.9	59.3	16.5	0.2
FREDERICKSBURG CITY	425	3	101	250	68	3	0.7	23.8	58.8	16.0	0.7
PLANNING DISTRICT 17	444	3	115	245	77	4	0.7	25.9	55.2	17.3	0.9
LANCASTER COUNTY	84		24	48	11	1		28.6	57.1	13.1	1.2
NORTHUMBERLAND COUNTY	96	1	27	47	21		1.0	28.1	49.0	21.9	
RICHMOND COUNTY	72		20	39	12	1		27.8	54.2	16.7	1.4
WESTMORELAND COUNTY	192	2	44	111	33	2	1.0	22.9	57.8	17.2	1.0
PLANNING DISTRICT 18	903	10	128	641	120	4	1.1	14.2	71.0	13.3	0.4
ESSEX COUNTY	127	2	32	71	21	1	1.6	25.2	55.9	16.5	0.8
GLOUCESTER COUNTY	355	3	36	282	34		0.8	10.1	79.4	9.6	
KING AND QUEEN COUNTY	62		13	41	8			21.0	66.1	12.9	
KING WILLIAM COUNTY	189	2	24	128	35		1.1	12.7	67.7	18.5	
MATHEWS COUNTY	71		6	57	7	1		8.5	80.3	9.9	1.4
MIDDLESEX COUNTY	99	3	17	62	15	2	3.0	17.2	62.6	15.2	2.0
PLANNING DISTRICT 19	2,162	13	523	1,380	245	1	0.6	24.2	63.8	11.3	0.0
DINWIDDIE COUNTY	258		56	169	33			21.7	65.5	12.8	
GREENSVILLE COUNTY	135	2	43	66	24		1.5	31.9	48.9	17.8	
PRINCE GEORGE COUNTY	344	1	40	256	47		0.3	11.6	74.4	13.7	
SURRY COUNTY	64		18	37	9			28.1	57.8	14.1	
SUSSEX COUNTY	101	2	28	58	13		2.0	27.7	57.4	12.9	
COLONIAL HEIGHTS CITY	254		47	182	25			18.5	71.7	9.8	
EMPORIA CITY	27	1	17	7	2		3.7	63.0	25.9	7.4	
HOPEWELL CITY	367	5	102	233	27		1.4	27.8	63.5	7.4	
PETERSBURG CITY	612	2	172	372	65	1	0.3	28.1	60.8	10.6	0.2
PLANNING DISTRICT 20	16,064	125	2,497	10,746	2,685	11	0.8	15.5	66.9	16.7	0.1
ISLE OF WIGHT COUNTY	300	2	49	210	39		0.7	16.3	70.0	13.0	
SOUTHAMPTON COUNTY	141	1	31	86	23		0.7	22.0	61.0	16.3	
CHESAPEAKE CITY	2,805	15	337	1,876	575	2	0.5	12.0	66.9	20.5	0.1
FRANKLIN CITY	154	1	34	79	40		0.6	22.1	51.3	26.0	
NORFOLK CITY	3,773	44	660	2,478	588	3	1.2	17.5	65.7	15.6	0.1
PORTSMOUTH CITY	1,534	14	258	1,102	158	2	0.9	16.8	71.8	10.3	0.1
SUFFOLK CITY	1,087	1	164	726	195	1	0.1	15.1	66.8	17.9	0.1
VIRGINIA BEACH CITY	6,270	47	964	4,189	1,067	3	0.7	15.4	66.8	17.0	0.0
PLANNING DISTRICT 21	6,170	55	753	4,814	546	2	0.9	12.2	78.0	8.8	0.0
JAMES CITY COUNTY	691	6	157	441	87		0.9	22.7	63.8	12.6	
YORK COUNTY	568	1	73	438	56		0.2	12.9	77.1	9.9	
HAMPTON CITY	1,825	15	196	1,446	167	1	0.8	10.7	79.2	9.2	0.1
NEWPORT NEWS CITY	2,905	30	301	2,357	216	1	1.0	10.4	81.1	7.4	0.0
POQUOSON CITY	90	1	8	71	10		1.1	8.9	78.9	11.1	
WILLIAMSBURG CITY	91	2	18	61	10		2.2	19.8	67.0	11.0	
PLANNING DISTRICT 22	514	1	217	260	36		0.2	42.2	50.6	7.0	
ACCOMACK COUNTY	396	1	178	189	28		0.3	44.9	47.7	7.1	
NORTHAMPTON COUNTY	118		39	71	8			33.1	60.2	6.8	
PLANNING DISTRICT 23	22,234	180	3,250	15,560	3,231	13	0.8	14.6	70.0	14.5	0.1
UNKNOWN VIRGINIA											

NOTE: PLANNING DISTRICT 23, THE HAMPTON ROADS PLANNING DISTRICT, IS THE AGGREGATE OF PLANNING DISTRICTS 20 AND 21.

TABLE 14
RESIDENT PRETERM LIVE BIRTHS BY LENGTH OF GESTATION WITH PERCENTS LENGTH OF GESTATION OF TOTAL BIRTHS BY PLANNING DISTRICT AND CITY OR COUNTY
VIRGINIA, 2012

PLANNING DISTRICT AND CITY / COUNTY	RESIDENT TOTAL BIRTHS	LENGTH OF GESTATION				PERCENT OF BIRTHS WITH GESTATION			
		UNDER 28 WEEKS	28-31 WEEKS	32-35 WEEKS	UNDER 37 WEEKS	UNDER 28 WEEKS	28-31 WEEKS	32-35 WEEKS	UNDER 37 WEEKS
COMMONWEALTH OF VIRGINIA	102,811	858	945	4,316	9,744	0.8	0.9	4.2	9.5
PLANNING DISTRICT 1	940	2	8	57	97	0.2	0.9	6.1	10.3
LEE COUNTY	267		4	19	31		1.5	7.1	11.6
SCOTT COUNTY	194	1	2	10	15	0.5	1.0	5.2	7.7
WISE COUNTY	419	1	2	27	48	0.2	0.5	6.4	11.5
NORTON CITY	60			1	3			1.7	5.0
PLANNING DISTRICT 2	1,105	7	12	45	116	0.6	1.1	4.1	10.5
BUCHANAN COUNTY	209	4	1	10	23	1.9	0.5	4.8	11.0
DICKENSON COUNTY	162		2	3	11		1.2	1.9	6.8
RUSSELL COUNTY	277		5	13	31		1.8	4.7	11.2
TAZEWELL COUNTY	457	3	4	19	51	0.7	0.9	4.2	11.2
PLANNING DISTRICT 3	1,864	16	17	81	181	0.9	0.9	4.3	9.7
BLAND COUNTY	55			1	2			1.8	3.6
CARROLL COUNTY	279		1	12	21		0.4	4.3	7.5
GRAYSON COUNTY	142	2	1	3	9	1.4	0.7	2.1	6.3
SMYTH COUNTY	287	2	3	18	39	0.7	1.0	6.3	13.6
WASHINGTON COUNTY	513	5	7	20	49	1.0	1.4	3.9	9.6
WYTHE COUNTY	293	2	3	14	34	0.7	1.0	4.8	11.6
BRISTOL CITY	173	2		5	13	1.2		2.9	7.5
GALAX CITY	122	3	2	8	14	2.5	1.6	6.6	11.5
PLANNING DISTRICT 4	1,782	18	14	77	170	1.0	0.8	4.3	9.5
FLOYD COUNTY	141		2	7	12		1.4	5.0	8.5
GILES COUNTY	189	1	1	15	25	0.5	0.5	7.9	13.2
MONTGOMERY COUNTY	961	9	7	33	81	0.9	0.7	3.4	8.4
PULASKI COUNTY	348	7	2	18	41	2.0	0.6	5.2	11.8
RADFORD CITY	143	1	2	4	11	0.7	1.4	2.8	7.7
PLANNING DISTRICT 5	3,047	29	26	123	252	1.0	0.9	4.0	8.3
ALLEGHANY COUNTY	126	2	1	4	11	1.6	0.8	3.2	8.7
BOTETOURT COUNTY	224		2	11	14		0.9	4.9	6.3
CRAIG COUNTY	36			3	7			8.3	19.4
ROANOKE COUNTY	782	6	1	34	61	0.8	0.1	4.3	7.8
COVINGTON CITY	84	2	2	13	18	2.4	2.4	15.5	21.4
ROANOKE CITY	1,492	17	16	43	114	1.1	1.1	2.9	7.6
SALEM CITY	303	2	4	15	27	0.7	1.3	5.0	8.9
PLANNING DISTRICT 6	3,001	20	24	96	248	0.7	0.8	3.2	8.3
AUGUSTA COUNTY	602	5	6	24	57	0.8	1.0	4.0	9.5
BATH COUNTY	40		1	1	2		2.5	2.5	5.0
HIGHLAND COUNTY	12								
ROCKBRIDGE COUNTY	174	1	2	6	19	0.6	1.1	3.4	10.9
ROCKINGHAM COUNTY	813	4	2	21	52	0.5	0.2	2.6	6.4
BUENA VISTA CITY	96	1	2	2	12	1.0	2.1	2.1	12.5
HARRISONBURG CITY	579	3	6	15	40	0.5	1.0	2.6	6.9
LEXINGTON CITY	82		1	8	10		1.2	9.8	12.2
STAUNTON CITY	302		3	9	23		1.0	3.0	7.6
WAYNESBORO CITY	301	6	1	10	33	2.0	0.3	3.3	11.0
PLANNING DISTRICT 7	2,638	19	13	108	220	0.7	0.5	4.1	8.3
CLARKE COUNTY	140	2		4	14	1.4		2.9	10.0
FREDERICK COUNTY	921	8	5	35	68	0.9	0.5	3.8	7.4
PAGE COUNTY	232	2	1	7	20	0.9	0.4	3.0	8.6
SHENANDOAH COUNTY	482	3	4	26	48	0.6	0.8	5.4	10.0
WARREN COUNTY	460	2	3	22	37	0.4	0.7	4.8	8.0
WINCHESTER CITY	403	2		14	33	0.5		3.5	8.2
PLANNING DISTRICT 8	34,242	239	253	1,303	2,960	0.7	0.7	3.8	8.6
ARLINGTON COUNTY	3,193	18	27	134	293	0.6	0.8	4.2	9.2
FAIRFAX COUNTY	15,017	112	112	561	1,280	0.7	0.7	3.7	8.5
LOUDOUN COUNTY	4,902	22	26	192	437	0.4	0.5	3.9	8.9
PRINCE WILLIAM COUNTY	6,873	64	58	260	629	0.9	0.8	3.8	9.2
ALEXANDRIA CITY	2,763	13	20	101	202	0.5	0.7	3.7	7.3
FAIRFAX CITY	544	3	4	22	43	0.6	0.7	4.0	7.9
FALLS CHURCH CITY	175	1	2	7	20	0.6	1.1	4.0	11.4
MANASSAS CITY	755	6	4	26	56	0.8	0.5	3.4	7.4
MANASSAS PARK CITY	20								
PLANNING DISTRICT 9	1,875	11	15	71	157	0.6	0.8	3.8	8.4
CULPEPER COUNTY	654	5	7	29	61	0.8	1.1	4.4	9.3
FAUQUIER COUNTY	675	3	4	25	52	0.4	0.6	3.7	7.7
MADISON COUNTY	121	1	3	3	8	0.8	2.5	2.5	6.6
ORANGE COUNTY	369	2	1	11	32	0.5	0.3	3.0	8.7
RAPPAHANNOCK COUNTY	56			3	4			5.4	7.1
PLANNING DISTRICT 10	2,641	13	31	92	219	0.5	1.2	3.5	8.3
ALBEMARLE COUNTY	1,053	5	16	26	83	0.5	1.5	2.5	7.9
FLUVANNA COUNTY	258	3	1	9	17	1.2	0.4	3.5	6.6
GREENE COUNTY	236		3	12	19		1.3	5.1	8.1
LOUISA COUNTY	382	1	3	21	40	0.3	0.8	5.5	10.5
NELSON COUNTY	137	2	3	6	15	1.5	2.2	4.4	10.9
CHARLOTTESVILLE CITY	575	2	5	18	45	0.3	0.9	3.1	7.8
PLANNING DISTRICT 11	2,662	19	22	90	208	0.7	0.8	3.4	7.8
AMHERST COUNTY	320	2	3	4	18	0.6	0.9	1.3	5.6
APPOMATTOX COUNTY	180		1	5	10		0.6	2.8	5.6
BEDFORD COUNTY	576	3	8	16	43	0.5	1.4	2.8	7.5
CAMPBELL COUNTY	480	5	1	12	32	1.0	0.2	2.5	6.7
BEDFORD CITY	44	1		1	4	2.3		2.3	9.1
LYNCHBURG CITY	1,062	8	9	52	101	0.8	0.8	4.9	9.5

[continued]

TABLE 14
RESIDENT PRETERM LIVE BIRTHS BY LENGTH OF GESTATION WITH PERCENTS LENGTH OF GESTATION OF TOTAL BIRTHS BY PLANNING DISTRICT AND CITY OR COUNTY
VIRGINIA, 2012

PLANNING DISTRICT AND CITY / COUNTY	RESIDENT TOTAL BIRTHS	LENGTH OF GESTATION				PERCENT OF BIRTHS WITH GESTATION			
		UNDER 28 WEEKS	28-31 WEEKS	32-35 WEEKS	UNDER 37 WEEKS	UNDER 28 WEEKS	28-31 WEEKS	32-35 WEEKS	UNDER 37 WEEKS
COMMONWEALTH OF VIRGINIA	102,811	858	945	4,316	9,744	0.8	0.9	4.2	9.5
PLANNING DISTRICT 12	2,513	32	37	126	270	1.3	1.5	5.0	10.7
FRANKLIN COUNTY	533	8	11	26	55	1.5	2.1	4.9	10.3
HENRY COUNTY	483	6	8	20	54	1.2	1.7	4.1	11.2
PATRICK COUNTY	156	3		5	13	1.9		3.2	8.3
PITTSYLVANIA COUNTY	540	4	6	27	51	0.7	1.1	5.0	9.4
DANVILLE CITY	601	4	10	38	71	0.7	1.7	6.3	11.8
MARTINSVILLE CITY	200	7	2	10	26	3.5	1.0	5.0	13.0
PLANNING DISTRICT 13	793	11	7	44	107	1.4	0.9	5.5	13.5
BRUNSWICK COUNTY	159	4		13	29	2.5		8.2	18.2
HALIFAX COUNTY	341	4	6	17	47	1.2	1.8	5.0	13.8
MECKLENBURG COUNTY	293	3	1	14	31	1.0	0.3	4.8	10.6
PLANNING DISTRICT 14	1,069	7	12	52	120	0.7	1.1	4.9	11.2
AMELIA COUNTY	146		1	4	10		0.7	2.7	6.8
BUCKINGHAM COUNTY	177		2	11	21		1.1	6.2	11.9
CHARLOTTE COUNTY	143		2	2	9		1.4	1.4	6.3
CUMBERLAND COUNTY	94	1		6	12	1.1		6.4	12.8
LUNENBURG COUNTY	118	5	1	6	17	4.2	0.8	5.1	14.4
NOTTOWAY COUNTY	187			11	26			5.9	13.9
PRINCE EDWARD COUNTY	204	1	6	12	25	0.5	2.9	5.9	12.3
PLANNING DISTRICT 15	12,087	94	121	538	1,253	0.8	1.0	4.5	10.4
CHARLES CITY COUNTY	53	1		3	7	1.9		5.7	13.2
CHESTERFIELD COUNTY	3,665	21	31	156	348	0.6	0.8	4.3	9.5
GOOCHLAND COUNTY	165	2		5	15	1.2		3.0	9.1
HANOVER COUNTY	861	5	13	31	84	0.6	1.5	3.6	9.8
HENRICO COUNTY	3,969	34	39	172	399	0.9	1.0	4.3	10.1
NEW KENT COUNTY	190	1		5	19	0.5		2.6	10.0
POWHATAN COUNTY	245	1	1	10	30	0.4	0.4	4.1	12.2
RICHMOND CITY	2,939	29	37	156	351	1.0	1.3	5.3	11.9
PLANNING DISTRICT 16	4,295	25	35	198	446	0.6	0.8	4.6	10.4
CAROLINE COUNTY	389	5	3	24	49	1.3	0.8	6.2	12.6
KING GEORGE COUNTY	325		8	9	34		2.5	2.8	10.5
SPOTSYLVANIA COUNTY	1,494	11	15	67	152	0.7	1.0	4.5	10.2
STAFFORD COUNTY	1,662	5	7	77	165	0.3	0.4	4.6	9.9
FREDERICKSBURG CITY	425	4	2	21	46	0.9	0.5	4.9	10.8
PLANNING DISTRICT 17	444	1	7	21	55	0.2	1.6	4.7	12.4
LANCASTER COUNTY	84		1	9	12		1.2	10.7	14.3
NORTHUMBERLAND COUNTY	96		1	2	12		1.0	2.1	12.5
RICHMOND COUNTY	72	1	1	2	6	1.4	1.4	2.8	8.3
WESTMORELAND COUNTY	192		4	8	25		2.1	4.2	13.0
PLANNING DISTRICT 18	903	8	9	50	111	0.9	1.0	5.5	12.3
ESSEX COUNTY	127	1	2	4	17	0.8	1.6	3.1	13.4
GLOUCESTER COUNTY	355	2	4	22	40	0.6	1.1	6.2	11.3
KING AND QUEEN COUNTY	62	1	1	3	11	1.6	1.6	4.8	17.7
KING WILLIAM COUNTY	189	2		13	25	1.1		6.9	13.2
MATHEWS COUNTY	71			2	4			2.8	5.6
MIDDLESEX COUNTY	99	2	2	6	14	2.0	2.0	6.1	14.1
PLANNING DISTRICT 19	2,162	23	26	115	271	1.1	1.2	5.3	12.5
DINWIDDIE COUNTY	258	3	4	14	35	1.2	1.6	5.4	13.6
GREENSVILLE COUNTY	135	1	3	7	17	0.7	2.2	5.2	12.6
PRINCE GEORGE COUNTY	344	2		22	40	0.6		6.4	11.6
SURRY COUNTY	64	1	2	5	9	1.6	3.1	7.8	14.1
SUSSEX COUNTY	101	3	2	11	21	3.0	2.0	10.9	20.8
COLONIAL HEIGHTS CITY	254	2	4	14	29	0.8	1.6	5.5	11.4
EMPORIA CITY	27			1	2			3.7	7.4
HOPEWELL CITY	367	6	5	14	42	1.6	1.4	3.8	11.4
PETERSBURG CITY	612	5	6	27	76	0.8	1.0	4.4	12.4
PLANNING DISTRICT 20	16,064	182	167	761	1,660	1.1	1.0	4.7	10.3
ISLE OF WIGHT COUNTY	300	2	1	15	32	0.7	0.3	5.0	10.7
SOUTHAMPTON COUNTY	141	1	2	10	19	0.7	1.4	7.1	13.5
CHESAPEAKE CITY	2,805	32	23	121	273	1.1	0.8	4.3	9.7
FRANKLIN CITY	154	1	1	7	17	0.6	0.6	4.5	11.0
NORFOLK CITY	3,773	48	51	191	413	1.3	1.4	5.1	10.9
PORTSMOUTH CITY	1,534	27	14	68	175	1.8	0.9	4.4	11.4
SUFFOLK CITY	1,087	12	10	50	97	1.1	0.9	4.6	8.9
VIRGINIA BEACH CITY	6,270	59	65	299	634	0.9	1.0	4.8	10.1
PLANNING DISTRICT 21	6,170	75	79	250	577	1.2	1.3	4.1	9.4
JAMES CITY COUNTY	691	5	3	17	46	0.7	0.4	2.5	6.7
YORK COUNTY	568	7	6	17	43	1.2	1.1	3.0	7.6
HAMPTON CITY	1,825	22	22	87	184	1.2	1.2	4.8	10.1
NEWPORT NEWS CITY	2,905	38	44	129	296	1.3	1.5	4.4	10.2
POQUOSON CITY	90	2	2		4	2.2	2.2		4.4
WILLIAMSBURG CITY	91	1	2		4	1.1	2.2		4.4
PLANNING DISTRICT 22	514	7	10	18	46	1.4	1.9	3.5	8.9
ACCOMACK COUNTY	396	7	8	15	39	1.8	2.0	3.8	9.8
NORTHAMPTON COUNTY	118		2	3	7		1.7	2.5	5.9
PLANNING DISTRICT 23	22,234	257	246	1,011	2,237	1.2	1.1	4.5	10.1
UNKNOWN VA CITY OR COUNTY									

NOTE: PLANNING DISTRICT 23, THE HAMPTON ROADS PLANNING DISTRICT, IS THE AGGREGATE OF PLANNING DISTRICTS 20 AND 21.

TABLE 15
RESIDENT LIVE BIRTHS
BY PLANNING DISTRICT AND CITY OR COUNTY
VIRGINIA, 1998-2012

PLANNING DISTRICT	YEAR														
CITY / COUNTY	1998	1999	2000	2001	2002	2003	2004	2005	2006	2007	2008	2009	2010	2011	2012
COMMONWEALTH OF VIRGINIA	94,114	95,207	98,864	98,531	99,235	100,561	103,830	104,488	106,474	108,417	106,578	104,979	102,934	102,525	102,811
PLANNING DISTRICT 1	1,102	1,013	1,057	1,000	985	998	998	962	998	1,015	1,018	1,075	1,006	926	940
LEE COUNTY	252	236	237	240	243	251	234	251	240	265	250	265	250	267	267
SCOTT COUNTY	246	233	248	217	215	215	225	217	241	207	229	224	222	205	194
WISE COUNTY	559	485	510	504	504	489	502	464	481	498	498	524	457	396	419
NORTON CITY	45	59	62	39	23	43	37	30	36	45	41	62	77	58	60
PLANNING DISTRICT 2	1,222	1,248	1,098	1,150	1,172	1,224	1,132	1,178	1,151	1,171	1,224	1,150	1,156	1,080	1,105
BUCHANAN COUNTY	281	270	259	248	234	240	238	234	208	202	251	207	218	216	209
DICKENSON COUNTY	176	162	143	136	166	178	163	173	186	203	164	158	170	183	162
RUSSELL COUNTY	293	327	275	319	305	312	262	304	284	298	339	303	278	263	277
TAZEWELL COUNTY	472	489	421	447	467	494	469	467	473	468	470	482	490	418	457
PLANNING DISTRICT 3	1,924	2,080	2,021	2,003	2,014	1,939	1,887	1,953	1,996	2,043	1,993	1,920	1,849	1,837	1,864
BLAND COUNTY	50	64	63	59	55	60	54	63	48	51	53	49	41	53	55
CARROLL COUNTY	254	288	259	274	296	284	286	280	311	302	289	288	222	237	279
GRAYSON COUNTY	151	184	172	154	170	152	130	146	161	157	156	122	139	117	142
SMYTH COUNTY	351	365	361	356	320	352	296	347	370	351	369	321	316	327	287
WASHINGTON COUNTY	538	501	492	541	547	508	495	526	491	551	536	517	510	539	513
WYTHE COUNTY	276	340	336	315	325	333	332	328	333	321	290	278	281	310	293
BRISTOL CITY	188	221	211	194	190	162	209	185	205	219	217	218	208	143	173
GALAX CITY	116	117	127	110	111	88	85	78	77	91	83	127	132	111	122
PLANNING DISTRICT 4	1,687	1,698	1,804	1,628	1,600	1,620	1,654	1,614	1,706	1,823	1,712	1,615	1,667	1,638	1,782
FLOYD COUNTY	146	152	158	138	158	146	169	159	163	159	164	148	174	144	141
GILES COUNTY	208	203	254	204	212	178	189	161	181	190	164	173	196	179	189
MONTGOMERY COUNTY	791	814	822	782	779	832	840	821	887	967	895	840	877	891	961
PULASKI COUNTY	419	383	411	369	324	338	345	344	336	358	362	321	281	288	348
RADFORD CITY	123	146	159	135	127	126	111	129	139	149	127	133	139	136	143
PLANNING DISTRICT 5	3,100	3,104	3,135	3,109	2,915	3,054	3,111	3,036	3,219	3,279	3,256	3,224	2,998	3,103	3,047
ALLEGHANY COUNTY	199	163	189	195	156	170	197	189	178	190	173	154	162	101	126
BOTETOURT COUNTY	309	328	312	253	297	308	258	265	278	308	265	262	243	221	224
CRAIG COUNTY	45	54	58	61	49	55	43	46	48	40	38	50	33	41	36
ROANOKE COUNTY	841	859	890	1,002	1,020	871	1,402	1,068	1,046	897	886	883	786	853	782
COVINGTON CITY	85	85	90	78	60	64	42	42	44	28	60	59	62	120	84
ROANOKE CITY	1,350	1,380	1,356	1,276	1,114	1,331	950	1,202	1,422	1,583	1,587	1,541	1,453	1,492	1,492
SALEM CITY	271	235	240	244	219	255	219	224	203	233	247	275	259	275	303
PLANNING DISTRICT 6	2,841	2,941	2,953	2,906	2,988	3,057	3,131	3,102	3,162	3,317	3,047	3,067	2,970	3,030	3,001
AUGUSTA COUNTY	703	651	680	665	715	709	766	735	827	851	743	704	567	605	602
BATH COUNTY	53	50	44	41	35	33	26	28	27	37	32	26	40	39	40
HIGHLAND COUNTY	11	19	14	20	16	12	14	14	9	20	14	14	16	14	12
ROCKBRIDGE COUNTY	195	215	170	190	219	242	265	274	263	284	226	233	161	160	174
ROCKINGHAM COUNTY	772	909	860	856	913	818	872	901	902	889	847	887	867	821	813
BUENA VISTA CITY	83	85	94	82	56	59	53	39	41	61	69	57	84	81	96
HARRISONBURG CITY	412	403	449	491	491	546	554	522	530	538	493	498	547	542	579
LEXINGTON CITY	52	51	82	52	33	30	30	32	24	45	27	39	59	64	82
STAUNTON CITY	267	251	263	238	239	297	253	276	261	265	285	287	313	337	302
WAYNESBORO CITY	293	307	297	271	271	311	298	281	278	327	311	322	316	367	301
PLANNING DISTRICT 7	2,213	2,228	2,375	2,347	2,418	2,602	2,649	2,716	2,881	2,877	2,786	2,585	2,651	2,542	2,638
CLARKE COUNTY	114	118	112	121	115	132	131	121	148	135	138	123	142	126	140
FREDERICK COUNTY	759	724	837	695	822	858	922	920	964	962	984	918	915	887	921
PAGE COUNTY	245	256	266	274	284	278	276	252	278	225	264	243	233	229	232
SHENANDOAH COUNTY	384	375	399	459	412	455	462	480	537	538	491	455	485	464	482
WARREN COUNTY	399	442	426	425	437	481	445	508	520	522	505	454	430	432	460
WINCHESTER CITY	312	313	335	373	348	398	413	435	434	495	404	392	446	404	403
PLANNING DISTRICT 8	27,108	27,959	29,882	30,604	30,831	31,333	32,942	33,373	33,324	33,941	33,839	33,972	33,872	33,921	34,242
ARLINGTON COUNTY	2,672	2,606	2,715	2,814	2,686	2,659	2,810	2,809	2,561	2,778	2,924	2,935	3,097	3,049	3,193
FAIRFAX COUNTY	13,653	14,176	14,673	14,806	14,804	14,602	15,268	15,021	14,695	15,282	15,334	15,499	15,256	15,148	15,017
LOUDOUN COUNTY	2,838	3,057	3,646	3,857	4,192	4,444	4,816	5,153	5,076	5,160	5,284	5,030	5,068	4,970	4,902
PRINCE WILLIAM COUNTY	4,640	4,716	5,046	5,466	5,655	5,958	6,445	6,626	7,042	6,797	6,397	6,622	6,647	6,691	6,873
ALEXANDRIA CITY	2,110	2,125	2,432	2,424	2,208	2,333	2,375	2,451	2,436	2,525	2,595	2,558	2,667	2,632	2,763
FAIRFAX CITY	279	279	264	263	270	312	194	230	320	383	407	368	328	496	544
FALLS CHURCH CITY	86	109	126	88	92	124	102	120	105	124	124	152	118	148	175
MANASSAS CITY	647	684	772	678	683	686	638	686	767	657	548	580	670	721	755
MANASSAS PARK CITY	183	207	208	208	241	215	294	277	322	235	226	228	21	66	20
PLANNING DISTRICT 9	1,629	1,607	1,718	1,692	1,788	1,738	1,851	2,035	2,084	2,171	2,145	1,951	1,982	1,994	1,875
CULPEPER COUNTY	458	416	481	472	501	519	538	608	686	734	664	641	629	627	654
FAUQUIER COUNTY	643	642	704	706	729	719	744	815	795	805	842	750	750	769	675
MADISON COUNTY	132	105	111	133	157	135	135	162	157	154	143	139	146	130	121
ORANGE COUNTY	307	339	324	302	324	301	355	381	374	410	419	351	390	413	369
RAPPAHANNOCK COUNTY	89	105	98	79	77	64	79	69	72	68	77	70	67	55	56
PLANNING DISTRICT 10	2,311	2,444	2,534	2,411	2,490	2,564	2,555	2,738	2,720	2,917	2,858	2,741	2,682	2,562	2,641
ALBEMARLE COUNTY	943	1,022	1,054	968	973	1,018	960	1,056	1,088	1,132	1,129	1,082	1,094	1,059	1,053
FLUVANNA COUNTY	202	219	219	227	301	304	349	355	340	352	323	294	300	278	258
GREENE COUNTY	209	243	225	246	245	252	263	270	279	276	245	254	226	227	236
LOUISA COUNTY	305	311	328	321	333	295	357	385	372	452	396	399	368	374	382
NELSON COUNTY	181	160	158	155	147	164	154	147	143	159	168	141	146	125	137
CHARLOTTESVILLE CITY	471	489	550	494	491	531	472	525	498	546	597	571	548	499	575
PLANNING DISTRICT 11	2,636	2,621	2,729	2,587	2,599	2,609	2,516	2,692	2,697	2,861	2,857	2,707	2,787	2,780	2,662
AMHERST COUNTY	356	359	338	326	325	304	295	331	321	330	376	320	334	343	320
APPOMATTOX COUNTY	158	154	162	140	145	152	145	140	163	164	165	168	165	180	180
BEDFORD COUNTY	623	569	609	555	573	655	618	642	666	639	615	624	638	596	576
CAMPBELL COUNTY	668	661	664	585	616	582	574	565	515	549	593	514	485	539	480
BEDFORD CITY	93	86	111	147	53	55	53	69	68	64	70	58	41	48	44
LYNCHBURG CITY	738	792	845	834	887	861	831	945	964	1,115	1,038	1,023	1,124	1,074	1,062

[continued]

TABLE 15
RESIDENT LIVE BIRTHS
BY PLANNING DISTRICT AND CITY OR COUNTY
VIRGINIA, 1998-2012

PLANNING DISTRICT CITY / COUNTY	YEAR														
	1998	1999	2000	2001	2002	2003	2004	2005	2006	2007	2008	2009	2010	2011	2012
COMMONWEALTH OF VIRGINIA	94,114	95,207	98,864	98,531	99,235	100,561	103,830	104,488	106,474	108,417	106,578	104,979	102,934	102,525	102,811
PLANNING DISTRICT 12	2,793	2,866	2,910	2,816	2,724	2,697	2,694	2,756	2,884	2,797	2,842	2,712	2,482	2,451	2,513
FRANKLIN COUNTY	460	515	534	552	518	511	530	542	574	599	595	593	512	523	533
HENRY COUNTY	571	604	642	614	611	611	601	637	696	627	593	559	506	485	483
PATRICK COUNTY	192	183	171	160	169	170	184	189	174	154	173	143	173	143	156
PITTSYLVANIA COUNTY	671	753	749	699	658	674	652	665	644	638	622	574	508	450	540
DANVILLE CITY	686	588	585	589	588	583	568	583	650	566	636	640	557	585	601
MARTINSVILLE CITY	213	223	229	202	180	148	159	140	146	213	223	203	226	265	200
PLANNING DISTRICT 13	991	980	990	969	944	992	892	894	920	911	881	864	832	751	793
BRUNSWICK COUNTY	179	176	185	191	179	170	173	165	174	175	191	163	162	141	159
HALIFAX COUNTY	440	445	473	422	421	439	394	401	399	419	387	388	365	316	341
MECKLENBURG COUNTY	372	359	332	356	344	383	325	328	347	317	303	313	305	294	293
PLANNING DISTRICT 14	1,023	991	995	1,050	1,057	1,010	1,068	1,070	1,037	1,104	1,144	1,122	1,021	1,039	1,069
AMELIA COUNTY	137	126	152	148	151	139	140	140	148	147	152	159	154	125	146
BUCKINGHAM COUNTY	143	111	96	126	160	153	161	139	163	206	184	191	164	160	177
CHARLOTTE COUNTY	150	161	158	158	145	130	150	138	122	129	170	129	112	153	143
CUMBERLAND COUNTY	106	83	90	107	101	100	99	121	110	119	103	118	103	116	94
LUNENBURG COUNTY	116	106	95	116	109	140	131	156	138	127	128	133	108	117	118
NOTTOWAY COUNTY	165	193	188	163	196	162	184	181	171	161	192	184	159	165	187
PRINCE EDWARD COUNTY	206	211	216	232	195	186	203	195	185	215	215	208	221	203	204
PLANNING DISTRICT 15	11,429	11,558	11,919	11,808	11,896	12,044	12,425	12,561	12,940	12,984	12,760	12,630	12,091	12,068	12,087
CHARLES CITY COUNTY	87	77	73	66	78	67	68	79	62	56	76	46	55	48	53
CHESTERFIELD COUNTY	3,375	3,225	3,410	3,336	3,337	3,538	3,655	3,658	3,978	3,886	3,725	3,739	3,683	3,648	3,665
GOOCHLAND COUNTY	185	167	203	200	190	174	181	198	213	194	209	179	173	151	165
HANOVER COUNTY	1,004	1,123	1,060	1,091	1,069	1,063	1,131	1,049	1,100	1,004	1,032	970	918	877	861
HENRICO COUNTY	3,545	3,634	3,700	3,574	3,703	3,728	3,951	4,098	4,136	4,098	3,991	4,086	3,890	3,939	3,969
NEW KENT COUNTY	140	135	157	137	159	141	175	174	172	180	156	172	191	191	190
POWHATAN COUNTY	246	263	259	270	279	264	259	282	247	254	265	243	223	233	245
RICHMOND CITY	2,847	2,934	3,057	3,134	3,081	3,069	3,005	3,023	3,032	3,312	3,306	3,195	2,958	2,981	2,939
PLANNING DISTRICT 16	3,350	3,301	3,593	3,743	4,041	4,130	4,368	4,308	4,546	4,674	4,499	4,328	4,319	4,359	4,295
CAROLINE COUNTY	304	280	267	275	283	311	318	351	409	416	389	397	363	394	389
KING GEORGE COUNTY	257	233	243	218	254	275	326	334	288	387	373	288	305	312	325
SPOTSYLVANIA COUNTY	1,194	1,149	1,309	1,472	1,617	1,597	1,706	1,638	1,749	1,717	1,673	1,552	1,595	1,559	1,494
STAFFORD COUNTY	1,293	1,255	1,379	1,426	1,531	1,567	1,621	1,616	1,694	1,741	1,693	1,698	1,671	1,683	1,662
FREDERICKSBURG CITY	302	384	395	352	356	380	397	369	406	413	371	393	385	411	425
PLANNING DISTRICT 17	487	499	459	495	512	457	479	490	496	560	459	460	459	428	444
LANCASTER COUNTY	117	101	111	110	108	105	96	96	103	125	95	80	100	83	84
NORTHUMBERLAND COUNTY	95	118	99	124	108	97	109	121	110	105	101	111	103	90	96
RICHMOND COUNTY	71	79	81	77	92	82	95	90	95	123	69	76	75	71	72
WESTMORELAND COUNTY	204	201	168	184	204	173	179	183	188	207	194	193	181	184	192
PLANNING DISTRICT 18	861	876	943	899	957	888	943	931	904	982	956	934	914	882	903
ESSEX COUNTY	110	106	120	110	120	111	136	126	113	137	150	150	142	130	127
GLOUCESTER COUNTY	386	381	405	399	413	381	417	405	359	393	374	365	359	341	355
KING AND QUEEN COUNTY	70	62	63	69	63	74	68	82	75	77	66	52	66	70	62
KING WILLIAM COUNTY	149	187	197	179	194	180	184	189	209	212	207	211	203	183	189
MATHEWS COUNTY	74	55	75	66	91	71	56	54	80	67	72	68	63	64	71
MIDDLESEX COUNTY	72	85	83	76	76	71	82	75	68	96	87	88	81	94	99
PLANNING DISTRICT 19	2,103	2,058	2,150	2,110	2,055	2,076	2,105	2,015	2,236	2,334	2,268	2,332	2,230	2,192	2,162
DINWIDDIE COUNTY	249	239	246	227	256	231	283	267	280	260	268	230	233	248	258
GREENSVILLE COUNTY	91	90	98	113	108	127	124	151	149	145	156	122	135	145	135
PRINCE GEORGE COUNTY	345	378	406	379	348	388	368	326	356	375	369	403	344	327	344
SURRY COUNTY	62	67	79	77	64	71	64	52	85	69	73	78	57	58	64
SUSSEX COUNTY	114	130	138	112	115	114	123	119	106	130	116	117	95	126	101
COLONIAL HEIGHTS CITY	228	189	193	212	204	202	216	232	229	252	242	259	238	255	254
EMPORIA CITY	77	82	93	80	96	61	63	42	59	55	59	43	44	35	27
HOPEWELL CITY	365	332	371	355	334	339	336	334	404	396	382	413	385	339	367
PETERSBURG CITY	572	551	526	555	530	543	528	492	568	652	603	667	699	659	612
PLANNING DISTRICT 20	16,361	16,008	16,463	16,140	16,322	16,495	17,248	16,821	17,198	17,197	16,688	16,404	16,093	16,031	16,064
ISLE OF WIGHT COUNTY	358	336	364	338	358	322	355	347	390	355	384	370	340	319	300
SOUTHAMPTON COUNTY	184	179	160	207	133	172	172	149	183	171	205	169	144	133	141
CHESAPEAKE CITY	2,818	2,805	2,834	2,741	2,744	2,860	2,975	2,896	2,920	2,996	2,892	2,785	2,830	2,748	2,805
FRANKLIN CITY	92	102	114	128	137	145	154	150	168	156	133	133	147	167	154
NORFOLK CITY	4,018	3,843	3,984	4,015	4,119	3,942	4,094	4,097	4,036	4,159	4,088	3,842	3,791	3,718	3,773
PORTSMOUTH CITY	1,644	1,604	1,544	1,585	1,539	1,597	1,647	1,620	1,744	1,642	1,555	1,623	1,590	1,580	1,534
SUFFOLK CITY	884	938	1,008	953	1,058	1,087	1,186	1,180	1,190	1,205	1,090	1,158	1,108	1,117	1,087
VIRGINIA BEACH CITY	6,363	6,201	6,455	6,173	6,234	6,370	6,665	6,382	6,567	6,513	6,341	6,324	6,143	6,249	6,270
PLANNING DISTRICT 21	6,377	6,512	6,518	6,431	6,315	6,412	6,535	6,607	6,756	6,778	6,707	6,630	6,281	6,271	6,170
JAMES CITY COUNTY	423	487	487	502	466	532	504	502	576	569	602	644	721	735	691
YORK COUNTY	547	654	719	628	590	579	578	546	541	613	580	618	583	592	568
HAMPTON CITY	2,038	2,026	2,023	1,927	1,867	1,810	1,977	2,026	2,122	2,135	1,978	1,936	1,794	1,729	1,825
NEWPORT NEWS CITY	3,124	3,183	3,126	3,194	3,170	3,212	3,206	3,223	3,233	3,231	3,271	3,206	3,012	3,049	2,905
POQUOSON CITY	101	90	104	84	93	91	98	77	92	69	90	84	85	86	90
WILLIAMSBURG CITY	144	72	59	96	129	188	172	233	192	161	186	142	86	80	91
PLANNING DISTRICT 22	566	615	616	633	612	622	647	636	619	681	639	556	592	640	514
ACCOMACK COUNTY	419	427	465	445	477	456	485	471	454	508	474	428	433	478	396
NORTHAMPTON COUNTY	147	188	151	188	135	166	162	165	165	173	165	128	159	162	118
PLANNING DISTRICT 23	22,738	22,520	22,981	22,571	22,637	22,907	23,783	23,428	23,954	23,975	23,395	23,034	22,374	22,302	22,234
UNKNOWN VIRGINIA			2												

NOTE: PLANNING DISTRICT 23, THE HAMPTON ROADS PLANNING DISTRICT, IS THE AGGREGATE OF PLANNING DISTRICTS 20 AND 21.

TABLE 16
RESIDENT NON-MARITAL LIVE BIRTHS
BY PLANNING DISTRICT AND CITY OR COUNTY
VIRGINIA, 1998-2012

PLANNING DISTRICT / CITY / COUNTY	YEAR														
	1998	1999	2000	2001	2002	2003	2004	2005	2006	2007	2008	2009	2010	2011	2012
COMMONWEALTH OF VIRGINIA	28,057	28,305	29,635	29,922	30,223	30,769	32,190	33,681	36,290	38,281	38,201	37,608	36,532	36,390	36,271
PLANNING DISTRICT 1	310	287	279	278	303	304	311	323	317	368	354	405	418	380	395
LEE COUNTY	64	76	55	60	70	85	66	80	69	86	80	96	95	99	104
SCOTT COUNTY	57	51	54	52	58	39	47	58	66	69	71	75	77	93	73
WISE COUNTY	173	141	152	153	163	158	174	169	164	190	184	204	211	159	183
NORTON CITY	16	19	18	13	12	22	24	16	18	23	19	30	35	29	35
PLANNING DISTRICT 2	327	327	287	295	299	325	300	324	346	385	374	390	425	383	369
BUCHANAN COUNTY	89	73	84	75	63	71	68	67	56	79	74	74	76	72	67
DICKENSON COUNTY	49	33	29	31	43	37	44	52	59	63	46	53	67	66	50
RUSSELL COUNTY	63	83	63	76	67	74	56	70	80	84	100	94	98	93	88
TAZEWELL COUNTY	126	138	111	113	126	143	132	135	151	159	154	169	184	152	164
PLANNING DISTRICT 3	512	530	514	532	587	578	573	625	693	774	764	803	745	765	797
BLAND COUNTY	8	12	9	9	14	8	12	19	13	13	19	14	13	29	20
CARROLL COUNTY	52	77	74	61	80	84	81	74	103	107	97	116	93	86	111
GRAYSON COUNTY	42	47	38	35	44	43	39	45	60	55	55	48	50	53	58
SMYTH COUNTY	94	102	94	92	94	129	83	110	141	144	155	137	147	156	128
WASHINGTON COUNTY	134	107	107	126	136	111	127	155	147	183	175	175	164	197	186
WYTHE COUNTY	74	78	74	84	89	95	106	98	108	113	112	105	96	127	134
BRISTOL CITY	58	69	67	71	73	60	80	85	82	104	103	127	112	66	96
GALAX CITY	50	38	51	54	57	48	45	39	39	55	48	81	70	51	64
PLANNING DISTRICT 4	422	396	478	387	396	427	414	476	499	584	588	545	574	537	578
FLOYD COUNTY	37	30	38	24	29	30	27	45	44	49	54	47	58	39	49
GILES COUNTY	50	48	66	53	53	45	46	41	60	70	70	61	89	74	75
MONTGOMERY COUNTY	168	168	196	158	162	196	193	218	216	265	265	245	243	247	240
PULASKI COUNTY	120	111	125	115	112	115	106	129	124	155	149	144	116	120	147
RADFORD CITY	47	39	53	37	40	41	42	43	55	45	50	48	68	57	67
PLANNING DISTRICT 5	1,007	1,018	1,063	1,077	1,019	1,095	1,127	1,168	1,308	1,411	1,477	1,400	1,326	1,381	1,360
ALLEGHANY COUNTY	63	46	60	65	56	62	65	75	71	80	83	64	74	44	55
BOTETOURT COUNTY	69	59	47	46	62	55	50	57	59	84	64	71	64	60	54
CRAIG COUNTY	8	9	10	16	7	12	13	4	13	9	13	17	13	17	14
ROANOKE COUNTY	147	170	189	291	249	218	417	315	295	246	282	254	237	254	248
COVINGTON CITY	39	39	36	26	26	27	21	18	19	11	25	32	34	63	33
ROANOKE CITY	618	620	654	565	563	642	487	629	774	902	911	857	815	840	843
SALEM CITY	63	75	67	68	56	79	74	70	77	79	99	105	89	103	113
PLANNING DISTRICT 6	844	842	883	846	921	1,012	1,029	1,092	1,105	1,205	1,142	1,122	1,071	1,080	1,115
AUGUSTA COUNTY	162	147	165	164	193	200	200	214	255	292	256	227	175	170	204
BATH COUNTY	6	13	10	6	8	10	6	10	6	14	9	7	17	13	23
HIGHLAND COUNTY	2	2	3	6	3	3	5	2	3	5	2	2	2	2	
ROCKBRIDGE COUNTY	65	50	42	44	72	77	94	110	89	94	79	96	61	62	68
ROCKINGHAM COUNTY	193	254	222	209	209	197	218	246	266	235	272	266	276	243	243
BUENA VISTA CITY	29	29	25	31	25	20	24	13	11	19	30	20	25	29	44
HARRISONBURG CITY	153	136	168	170	182	226	242	253	227	249	217	232	232	229	231
LEXINGTON CITY	13	9	19	19	8	8	12	8	8	18	10	7	17	30	26
STAUNTON CITY	96	95	109	88	100	138	104	120	110	128	119	118	125	140	146
WAYNESBORO CITY	125	107	120	109	121	133	124	116	130	151	148	147	141	162	130
PLANNING DISTRICT 7	696	669	722	740	827	859	886	943	1,092	1,133	1,129	1,056	1,082	1,025	1,095
CLARKE COUNTY	24	33	27	24	26	22	25	25	32	41	38	35	41	47	46
FREDERICK COUNTY	201	186	220	179	228	254	257	270	315	324	369	341	335	307	341
PAGE COUNTY	95	90	94	102	101	94	107	92	115	88	122	106	95	117	123
SHENANDOAH COUNTY	132	101	108	150	142	158	159	175	217	201	191	181	207	171	194
WARREN COUNTY	119	125	141	142	157	157	140	173	196	205	197	185	163	189	191
WINCHESTER CITY	125	134	132	143	173	174	198	208	217	274	212	208	241	194	200
PLANNING DISTRICT 8	4,843	5,213	5,677	5,797	5,834	6,032	6,673	7,230	8,173	8,492	8,130	8,076	7,893	7,887	7,698
ARLINGTON COUNTY	571	566	598	603	608	575	578	622	579	626	599	574	573	529	527
FAIRFAX COUNTY	2,024	2,167	2,421	2,474	2,537	2,479	2,853	2,958	3,347	3,666	3,713	3,625	3,399	3,420	3,252
LOUDOUN COUNTY	302	344	391	392	471	448	555	659	743	837	804	777	824	780	757
PRINCE WILLIAM COUNTY	1,099	1,172	1,249	1,336	1,322	1,525	1,656	1,824	2,185	2,087	1,809	1,932	1,985	1,985	2,043
ALEXANDRIA CITY	566	654	699	693	586	632	644	739	739	789	760	751	729	746	677
FAIRFAX CITY	49	52	41	38	40	52	34	47	61	81	98	74	74	94	94
FALLS CHURCH CITY	16	15	8	11	9	28	15	19	20	20	30	23	10	18	29
MANASSAS CITY	164	195	221	202	205	235	232	248	365	293	231	237	292	292	313
MANASSAS PARK CITY	52	48	49	48	56	58	106	114	134	93	86	83	7	23	6
PLANNING DISTRICT 9	497	447	508	494	530	499	533	624	664	774	784	700	717	742	674
CULPEPER COUNTY	170	130	174	163	173	178	179	217	253	297	281	263	252	276	270
FAUQUIER COUNTY	165	158	163	163	177	168	175	204	220	259	269	235	250	242	208
MADISON COUNTY	39	29	34	43	44	37	39	48	41	47	44	47	51	37	44
ORANGE COUNTY	105	107	122	109	115	104	117	133	120	148	161	133	144	159	135
RAPPAHANNOCK COUNTY	18	23	15	16	21	12	23	22	30	23	29	22	20	28	17
PLANNING DISTRICT 10	677	702	792	745	724	717	761	861	889	976	1,028	905	868	825	851
ALBEMARLE COUNTY	197	223	249	254	231	212	225	280	289	315	364	289	314	295	271
FLUVANNA COUNTY	39	56	56	54	69	82	96	92	96	96	89	65	94	82	87
GREENE COUNTY	66	62	62	70	73	79	76	86	92	76	86	90	64	81	87
LOUISA COUNTY	120	116	122	133	115	98	115	129	138	152	165	155	146	138	162
NELSON COUNTY	63	49	68	48	47	56	48	56	53	77	63	66	57	54	52
CHARLOTTESVILLE CITY	192	196	235	186	189	190	201	218	221	260	261	240	193	175	192
PLANNING DISTRICT 11	878	874	926	900	940	906	887	1,032	1,039	1,157	1,133	1,069	1,106	1,077	1,048
AMHERST COUNTY	113	121	125	112	120	104	109	122	132	130	153	147	152	141	149
APPOMATTOX COUNTY	46	58	60	50	56	52	53	58	71	80	69	59	69	65	76
BEDFORD COUNTY	135	119	103	97	128	151	154	166	176	175	167	196	190	185	190
CAMPBELL COUNTY	222	217	212	201	200	193	185	205	180	221	227	182	183	206	164
BEDFORD CITY	33	28	51	61	23	22	24	36	39	32	44	29	17	22	25
LYNCHBURG CITY	329	331	375	379	413	384	362	445	441	519	473	456	495	458	444

[continued]

TABLE 16
RESIDENT NON-MARITAL LIVE BIRTHS
BY PLANNING DISTRICT AND CITY OR COUNTY
VIRGINIA, 1998-2012

PLANNING DISTRICT CITY / COUNTY	YEAR														
	1998	1999	2000	2001	2002	2003	2004	2005	2006	2007	2008	2009	2010	2011	2012
COMMONWEALTH OF VIRGINIA	28,057	28,305	29,635	29,922	30,223	30,769	32,190	33,681	36,290	38,281	38,201	37,608	36,532	36,390	36,271
PLANNING DISTRICT 12	1,076	1,125	1,122	1,119	1,109	1,130	1,195	1,266	1,393	1,377	1,375	1,378	1,256	1,273	1,300
FRANKLIN COUNTY	123	150	163	168	151	162	165	194	218	219	228	233	191	224	239
HENRY COUNTY	206	213	234	245	242	281	311	322	363	322	296	292	266	267	238
PATRICK COUNTY	55	38	29	48	48	44	46	57	50	39	48	54	57	54	58
PITTSYLVANIA COUNTY	204	252	249	223	216	233	234	271	261	285	248	241	216	196	244
DANVILLE CITY	379	345	325	334	345	322	350	336	404	378	412	417	369	370	385
MARTINSVILLE CITY	109	127	122	101	107	88	89	86	97	134	143	141	157	162	136
PLANNING DISTRICT 13	493	477	489	492	460	475	478	447	451	510	485	484	457	425	441
BRUNSWICK COUNTY	109	100	109	116	99	100	110	103	103	115	128	102	104	90	100
HALIFAX COUNTY	187	203	204	179	183	185	196	177	186	217	194	188	185	157	173
MECKLENBURG COUNTY	197	174	176	197	178	190	172	167	162	178	163	194	168	178	168
PLANNING DISTRICT 14	416	411	393	442	452	454	471	482	494	514	610	554	501	525	571
AMELIA COUNTY	40	36	49	51	44	62	49	49	52	53	72	69	63	46	67
BUCKINGHAM COUNTY	55	56	45	56	74	65	76	60	86	105	93	101	90	88	93
CHARLOTTE COUNTY	62	62	55	60	51	51	68	64	49	58	83	52	52	69	54
CUMBERLAND COUNTY	42	29	37	49	43	41	38	59	48	46	47	54	40	62	47
LUNENBURG COUNTY	52	44	35	53	54	73	64	70	69	59	72	68	49	65	80
NOTTOWAY COUNTY	73	91	88	79	94	78	77	79	92	84	116	106	84	91	112
PRINCE EDWARD COUNTY	92	93	84	94	92	84	99	101	98	109	127	104	123	104	118
PLANNING DISTRICT 15	3,922	3,748	4,027	3,985	4,063	4,175	4,347	4,559	4,795	5,041	5,208	5,200	4,988	4,945	4,995
CHARLES CITY COUNTY	36	41	37	39	32	31	38	40	39	23	44	31	28	28	30
CHESTERFIELD COUNTY	761	755	812	818	852	892	974	1,019	1,135	1,170	1,174	1,238	1,270	1,273	1,311
GOOCHLAND COUNTY	43	27	38	37	34	25	37	35	47	37	47	37	43	36	36
HANOVER COUNTY	155	161	166	164	179	172	191	207	222	227	248	270	262	237	228
HENRICO COUNTY	1,027	953	1,023	956	1,035	1,120	1,194	1,321	1,374	1,378	1,482	1,456	1,358	1,354	1,389
NEW KENT COUNTY	34	28	29	32	39	23	35	43	42	44	45	53	60	49	49
POWHATAN COUNTY	44	50	46	40	44	46	45	45	44	58	63	54	59	63	67
RICHMOND CITY	1,822	1,733	1,876	1,899	1,848	1,866	1,833	1,849	1,892	2,104	2,105	2,061	1,908	1,905	1,885
PLANNING DISTRICT 16	941	985	1,039	1,098	1,189	1,221	1,330	1,355	1,510	1,641	1,595	1,540	1,515	1,587	1,514
CAROLINE COUNTY	118	112	116	114	123	125	132	137	160	160	160	167	144	178	178
KING GEORGE COUNTY	75	68	73	77	95	87	89	75	84	108	106	94	101	94	108
SPOTSYLVANIA COUNTY	293	330	363	394	427	418	477	497	539	628	616	561	580	573	534
STAFFORD COUNTY	309	297	332	349	371	401	410	440	498	522	497	521	481	522	491
FREDERICKSBURG CITY	146	178	155	164	173	190	222	206	229	223	216	197	209	220	203
PLANNING DISTRICT 17	228	251	227	244	264	211	238	253	270	304	245	281	247	229	248
LANCASTER COUNTY	61	55	55	52	53	50	49	52	62	78	59	50	58	56	52
NORTHUMBERLAND COUNTY	42	54	47	60	62	50	50	63	60	62	57	67	55	51	55
RICHMOND COUNTY	27	35	33	38	41	27	43	36	52	54	26	40	34	29	41
WESTMORELAND COUNTY	98	107	92	94	108	84	96	102	96	110	103	124	100	93	100
PLANNING DISTRICT 18	267	264	315	315	321	323	345	331	332	344	381	371	377	351	395
ESSEX COUNTY	51	48	63	54	57	64	66	59	60	71	91	81	82	73	78
GLOUCESTER COUNTY	102	101	113	130	127	108	142	126	114	115	127	133	133	122	152
KING AND QUEEN COUNTY	20	28	31	27	24	38	28	40	39	35	30	25	36	37	31
KING WILLIAM COUNTY	45	46	65	54	57	59	61	58	56	60	69	66	63	59	64
MATHEWS COUNTY	19	13	22	19	27	20	17	22	35	22	27	28	25	25	24
MIDDLESEX COUNTY	30	28	21	31	29	34	31	26	28	41	37	38	38	35	46
PLANNING DISTRICT 19	982	998	1,074	1,046	1,047	1,102	1,074	1,065	1,189	1,293	1,281	1,358	1,301	1,284	1,269
DINWIDDIE COUNTY	88	88	97	90	90	96	103	91	122	107	112	106	114	117	113
GREENSVILLE COUNTY	46	54	47	68	59	60	69	92	84	94	105	84	87	98	91
PRINCE GEORGE COUNTY	80	92	88	83	94	98	98	79	91	129	116	120	92	90	115
SURRY COUNTY	27	30	35	42	31	31	28	24	40	28	30	41	32	28	33
SUSSEX COUNTY	55	65	79	61	65	62	65	74	62	70	68	71	57	75	63
COLONIAL HEIGHTS CITY	71	53	71	83	77	104	90	107	105	119	119	123	104	123	126
EMPORIA CITY	46	46	63	49	65	41	42	33	50	41	49	30	34	32	25
HOPEWELL CITY	193	190	209	177	189	216	198	203	247	248	229	285	252	232	232
PETERSBURG CITY	376	380	385	393	377	394	381	362	388	457	453	498	529	489	471
PLANNING DISTRICT 20	6,000	5,913	5,941	6,233	6,156	6,035	6,253	6,195	6,526	6,690	6,799	6,804	6,609	6,538	6,524
ISLE OF WIGHT COUNTY	107	124	114	137	128	119	113	127	133	122	138	133	120	129	107
SOUTHAMPTON COUNTY	70	69	68	84	49	63	71	59	90	84	97	88	61	61	60
CHESAPEAKE CITY	848	905	877	894	926	940	982	939	994	1,084	1,080	1,123	1,104	1,077	1,053
FRANKLIN CITY	51	60	67	62	67	78	88	81	93	95	74	92	98	111	93
NORFOLK CITY	2,011	1,894	1,876	2,026	2,003	1,887	1,877	1,937	1,873	2,019	2,103	1,892	1,946	1,893	1,908
PORTSMOUTH CITY	865	847	819	852	795	791	828	815	907	850	844	904	845	898	835
SUFFOLK CITY	404	370	370	370	398	395	408	417	435	453	445	495	480	435	447
VIRGINIA BEACH CITY	1,644	1,644	1,750	1,808	1,790	1,762	1,886	1,820	2,001	1,983	2,018	2,077	1,955	1,934	2,021
PLANNING DISTRICT 21	2,410	2,513	2,555	2,537	2,439	2,543	2,610	2,652	2,804	2,892	2,923	2,823	2,706	2,765	2,743
JAMES CITY COUNTY	119	151	140	118	110	135	134	151	189	186	192	217	252	247	239
YORK COUNTY	101	133	162	134	105	106	125	105	128	124	139	141	117	139	121
HAMPTON CITY	818	857	845	834	814	777	877	865	883	927	881	866	821	808	861
NEWPORT NEWS CITY	1,309	1,329	1,376	1,407	1,360	1,436	1,406	1,441	1,517	1,582	1,618	1,524	1,461	1,516	1,463
POQUOSON CITY	13	17	14	15	15	19	20	15	15	12	23	17	23	24	21
WILLIAMSBURG CITY	50	26	18	29	35	70	48	75	72	61	70	58	32	31	38
PLANNING DISTRICT 22	309	315	323	320	343	346	355	378	401	416	396	344	350	386	291
ACCOMACK COUNTY	222	221	230	218	261	261	269	278	298	316	293	267	255	276	222
NORTHAMPTON COUNTY	87	94	93	102	82	85	86	100	103	100	103	77	95	110	69
PLANNING DISTRICT 23	8,410	8,426	8,496	8,770	8,595	8,578	8,863	8,847	9,330	9,582	9,722	9,627	9,315	9,303	9,267
UNKNOWN VIRGINIA			1												

NOTE: PLANNING DISTRICT 23, THE HAMPTON ROADS PLANNING DISTRICT, IS THE AGGREGATE OF PLANNING DISTRICTS 20 AND 21.

TABLE 17
RESIDENT LOW WEIGHT LIVE BIRTHS UNDER 2,500 GRAMS
BY PLANNING DISTRICT AND CITY OR COUNTY
VIRGINIA, 1998-2012

PLANNING DISTRICT	YEAR														
CITY / COUNTY	1998	1999	2000	2001	2002	2003	2004	2005	2006	2007	2008	2009	2010	2011	2012
COMMONWEALTH OF VIRGINIA	7,479	7,416	7,886	7,816	7,904	8,278	8,674	8,594	8,796	9,334	8,880	8,800	8,487	8,204	8,391
PLANNING DISTRICT 1	72	61	70	80	87	82	89	93	83	95	82	96	97	76	87
LEE COUNTY	16	11	16	29	24	24	25	23	19	16	27	17	22	22	25
SCOTT COUNTY	12	13	14	15	18	15	14	21	20	18	23	19	16	22	20
WISE COUNTY	40	33	34	30	43	40	48	48	41	55	30	50	50	27	41
NORTON CITY	4	4	6	6	2	3	2	1	3	6	2	10	9	5	1
PLANNING DISTRICT 2	108	112	94	105	113	124	115	102	112	103	125	106	95	116	106
BUCHANAN COUNTY	26	18	15	25	25	20	22	14	23	16	23	25	16	26	23
DICKENSON COUNTY	13	18	8	15	8	15	12	11	14	19	15	8	12	21	12
RUSSELL COUNTY	28	23	19	27	30	33	25	30	23	20	34	24	13	18	23
TAZEWELL COUNTY	41	53	52	38	50	56	56	47	52	48	53	49	54	51	48
PLANNING DISTRICT 3	145	149	162	164	158	154	210	150	163	197	172	158	157	154	150
BLAND COUNTY	3	3	5	4	4	7	4	4	5	5	7	6	6	3	2
CARROLL COUNTY	14	20	13	24	26	18	21	18	22	24	20	14	10	21	13
GRAYSON COUNTY	9	13	16	8	11	14	9	10	11	16	12	8	15	10	5
SMYTH COUNTY	30	29	35	33	27	33	19	28	34	43	38	32	27	26	37
WASHINGTON COUNTY	41	31	39	38	40	32	71	35	37	45	47	49	47	46	43
WYTHE COUNTY	20	31	23	36	22	29	40	34	29	30	25	21	25	25	19
BRISTOL CITY	17	13	23	11	20	14	38	18	21	26	19	18	12	16	14
GALAX CITY	11	9	8	10	8	7	8	3	4	8	4	10	15	7	17
PLANNING DISTRICT 4	114	126	125	126	104	108	132	117	148	148	130	127	138	121	140
FLOYD COUNTY	6	10	9	12	14	9	10	9	11	9	14	13	11	9	11
GILES COUNTY	17	19	15	16	15	11	10	12	15	12	18	20	17	23	16
MONTGOMERY COUNTY	52	57	53	53	46	50	67	59	67	73	60	56	71	62	69
PULASKI COUNTY	32	31	33	39	28	29	36	32	37	34	28	29	28	17	32
RADFORD CITY	7	9	15	6	1	9	9	5	18	20	10	9	11	10	12
PLANNING DISTRICT 5	252	260	238	238	229	241	251	273	299	321	281	308	281	290	266
ALLEGHANY COUNTY	17	14	12	11	10	13	20	23	18	24	18	8	12	8	9
BOTETOURT COUNTY	27	23	17	7	27	25	17	18	29	22	12	15	19	18	19
CRAIG COUNTY	5	7	8	5	2	2	2	2		2	4	5	3	5	3
ROANOKE COUNTY	57	63	56	80	74	62	114	96	77	74	66	71	50	62	58
COVINGTON CITY	5	6	8	3	5	2	2	6	5	4	5	5	11	12	21
ROANOKE CITY	129	126	120	102	93	121	90	112	153	177	160	178	161	160	128
SALEM CITY	12	21	17	30	18	16	6	16	17	18	16	26	25	25	28
PLANNING DISTRICT 6	199	195	200	213	226	212	240	242	229	232	211	232	210	227	203
AUGUSTA COUNTY	42	52	60	48	56	62	57	51	57	62	49	48	40	59	47
BATH COUNTY	4	4	2	1	1	2	1	6	1	3	4	3	2	3	3
HIGHLAND COUNTY	2		2		1	2	2	1		1			1		
ROCKBRIDGE COUNTY	20	8	15	10	21	12	27	30	24	20	18	21	13	13	8
ROCKINGHAM COUNTY	59	56	49	66	61	59	67	69	72	65	63	73	59	53	53
BUENA VISTA CITY	9	6	6	5	1	2	3	3	2	1	4	2	4	8	5
HARRISONBURG CITY	30	28	20	38	42	28	41	34	38	36	33	30	45	35	38
LEXINGTON CITY	2	4	5	3	3	1		3	2	2	1	2	4	3	7
STAUNTON CITY	11	12	23	20	20	27	12	20	18	20	19	15	23	27	16
WAYNESBORO CITY	20	25	18	22	20	17	30	25	15	22	20	38	19	26	26
PLANNING DISTRICT 7	176	142	178	173	188	158	185	182	209	191	192	166	195	176	191
CLARKE COUNTY	15	9	7	12	14	3	7	6	9	11	10	8	14	11	5
FREDERICK COUNTY	52	45	59	45	58	49	53	66	69	60	60	61	80	55	62
PAGE COUNTY	16	17	18	22	30	24	17	17	11	14	16	19	7	17	16
SHENANDOAH COUNTY	29	17	31	40	22	25	33	30	39	38	40	30	30	31	48
WARREN COUNTY	28	27	37	18	33	28	34	34	43	30	41	23	25	37	30
WINCHESTER CITY	36	27	26	36	31	29	41	29	38	38	25	25	39	25	30
PLANNING DISTRICT 8	1,730	1,806	2,053	1,983	2,025	2,172	2,249	2,238	2,226	2,446	2,463	2,458	2,437	2,367	2,378
ARLINGTON COUNTY	169	159	179	162	175	168	165	186	147	174	205	217	212	176	234
FAIRFAX COUNTY	835	932	987	981	952	991	1,090	985	965	1,144	1,061	1,151	1,075	1,061	1,040
LOUDOUN COUNTY	175	160	235	228	272	319	330	354	383	338	403	307	351	329	330
PRINCE WILLIAM COUNTY	322	311	349	362	402	441	425	460	455	485	506	517	508	508	484
ALEXANDRIA CITY	163	164	214	181	134	175	160	155	167	211	205	185	190	181	177
FAIRFAX CITY	10	10	24	15	19	24	17	13	27	36	28	17	28	42	43
FALLS CHURCH CITY	6	9	5	4	6	6	7	14	7	9	5	9	12	12	14
MANASSAS CITY	36	45	50	40	53	41	43	49	48	34	37	43	60	50	56
MANASSAS PARK CITY	14	16	10	10	12	7	12	22	27	15	13	12	1	8	
PLANNING DISTRICT 9	102	101	110	119	130	140	141	147	152	148	153	137	134	130	142
CULPEPER COUNTY	22	33	36	34	44	55	36	38	65	65	49	50	43	40	61
FAUQUIER COUNTY	32	39	35	46	54	40	63	51	51	42	64	53	49	42	48
MADISON COUNTY	15	5	7	12	5	12	10	16	15	5	8	7	13	16	8
ORANGE COUNTY	26	18	28	20	23	28	29	32	16	31	26	23	26	31	22
RAPPAHANNOCK COUNTY	7	6	4	7	4	5	3	10	5	5	6	4	3	1	3
PLANNING DISTRICT 10	193	160	207	162	151	211	196	198	226	234	216	208	178	179	191
ALBEMARLE COUNTY	69	60	62	67	53	79	62	69	72	79	77	65	65	62	80
FLUVANNA COUNTY	27	13	22	6	17	25	19	25	37	28	24	22	17	18	16
GREENE COUNTY	13	17	19	12	14	17	19	13	33	17	27	22	10	22	19
LOUISA COUNTY	30	26	30	26	23	32	33	35	36	47	31	37	41	29	34
NELSON COUNTY	13	7	22	13	9	12	15	11	8	13	8	13	6	5	11
CHARLOTTESVILLE CITY	41	37	52	38	35	46	48	45	40	50	49	49	39	43	31
PLANNING DISTRICT 11	166	184	205	195	199	227	201	219	256	243	195	223	233	201	200
AMHERST COUNTY	25	16	35	26	28	20	16	30	30	20	26	21	25	26	22
APPOMATTOX COUNTY	16	10	8	9	12	11	7	8	24	21	11	18	17	15	8
BEDFORD COUNTY	37	38	43	47	46	51	43	55	60	51	49	53	49	33	44
CAMPBELL COUNTY	40	57	42	41	38	60	43	39	45	44	43	34	32	38	30
BEDFORD CITY	6	5	9	7		4	4	2	7	4	1	5	10	7	4
LYNCHBURG CITY	42	58	68	65	75	81	88	85	90	103	65	92	100	82	92

[continued]

TABLE 17
RESIDENT LOW WEIGHT LIVE BIRTHS UNDER 2,500 GRAMS
BY PLANNING DISTRICT AND CITY OR COUNTY
VIRGINIA, 1998-2012

PLANNING DISTRICT	YEAR														
CITY / COUNTY	1998	1999	2000	2001	2002	2003	2004	2005	2006	2007	2008	2009	2010	2011	2012
COMMONWEALTH OF VIRGINIA	7,479	7,416	7,886	7,816	7,904	8,278	8,674	8,594	8,796	9,334	8,880	8,800	8,487	8,204	8,391
PLANNING DISTRICT 12	244	243	258	232	249	245	270	267	292	258	269	285	225	240	251
FRANKLIN COUNTY	32	35	45	42	49	45	52	37	46	49	55	43	35	54	47
HENRY COUNTY	51	51	64	48	73	58	55	67	77	60	59	74	42	43	49
PATRICK COUNTY	21	14	8	12	5	6	21	13	13	13	17	11	12	14	15
PITTSYLVANIA COUNTY	53	62	63	52	39	71	69	73	64	52	49	45	39	32	48
DANVILLE CITY	70	60	57	65	66	53	54	58	78	56	77	83	67	69	65
MARTINSVILLE CITY	17	21	21	13	17	12	19	19	14	28	12	29	30	28	27
PLANNING DISTRICT 13	91	94	119	97	96	104	102	106	105	101	92	104	82	78	92
BRUNSWICK COUNTY	14	19	27	24	22	28	17	15	21	17	20	22	15	12	21
HALIFAX COUNTY	43	35	52	30	39	41	58	54	43	48	38	52	35	30	40
MECKLENBURG COUNTY	34	40	40	43	35	35	27	37	41	36	34	30	32	36	31
PLANNING DISTRICT 14	104	119	93	121	108	107	132	110	90	114	137	116	106	82	123
AMELIA COUNTY	11	10	13	16	11	12	11	8	10	8	13	11	11	5	7
BUCKINGHAM COUNTY	17	11	10	14	14	17	18	12	23	16	18	22	11	12	23
CHARLOTTE COUNTY	17	22	10	14	15	10	15	16	10	17	21	16	22	17	11
CUMBERLAND COUNTY	2	13	9	11	10	11	14	17	12	13	14	8	15	12	6
LUNENBURG COUNTY	14	11	8	17	14	10	12	10	9	14	17	13	6	7	21
NOTTOWAY COUNTY	10	28	17	19	22	19	28	22	13	18	24	23	19	12	29
PRINCE EDWARD COUNTY	33	24	26	30	22	28	34	25	13	28	30	23	22	17	26
PLANNING DISTRICT 15	1,106	1,081	1,082	1,100	1,111	1,159	1,135	1,224	1,144	1,272	1,221	1,166	1,127	1,103	1,079
CHARLES CITY COUNTY	5	8	7	9	7	7	9	9	6	3	8	3	8	3	4
CHESTERFIELD COUNTY	286	250	233	260	256	279	280	323	306	310	294	295	307	285	301
GOOCHLAND COUNTY	17	10	22	16	12	15	8	15	17	21	13	19	17	8	5
HANOVER COUNTY	73	92	79	76	84	77	84	81	68	95	95	86	63	70	63
HENRICO COUNTY	310	331	314	328	337	338	360	380	368	396	380	378	358	350	352
NEW KENT COUNTY	8	10	8	13	15	11	10	15	10	8	15	12	17	17	10
POWHATAN COUNTY	16	14	21	14	11	24	17	13	17	25	23	19	19	12	13
RICHMOND CITY	391	366	398	384	389	408	367	388	352	414	393	354	338	358	331
PLANNING DISTRICT 16	245	242	260	249	317	297	361	340	342	377	333	305	310	317	312
CAROLINE COUNTY	30	34	22	21	31	21	38	35	31	35	26	38	27	45	39
KING GEORGE COUNTY	24	21	17	19	20	21	24	30	22	24	31	19	22	27	23
SPOTSYLVANIA COUNTY	63	72	105	82	117	106	132	134	132	138	123	109	111	114	98
STAFFORD COUNTY	99	77	83	102	120	113	119	114	117	135	119	117	114	96	124
FREDERICKSBURG CITY	29	38	33	25	29	36	48	27	40	45	34	22	36	35	28
PLANNING DISTRICT 17	38	44	46	55	36	42	48	57	53	63	45	54	46	47	40
LANCASTER COUNTY	7	5	10	4	8	17	10	12	7	19	14	12	11	8	8
NORTHUMBERLAND COUNTY	8	15	9	20	7	6	8	18	13	13	4	16	14	13	9
RICHMOND COUNTY	8	7	8	12	5	7	16	11	13	11	5	7	6	4	6
WESTMORELAND COUNTY	15	17	19	19	16	12	14	16	20	20	22	19	15	22	17
PLANNING DISTRICT 18	74	73	82	72	84	76	86	85	63	90	72	96	77	75	84
ESSEX COUNTY	14	10	18	12	15	10	10	15	12	14	17	27	9	13	17
GLOUCESTER COUNTY	24	24	35	23	26	29	39	38	18	34	17	34	27	22	30
KING AND QUEEN COUNTY	5	10	5	7	8	7	15	9	8	11	6	6	7	5	7
KING WILLIAM COUNTY	19	17	11	19	17	23	11	12	12	18	22	14	18	15	16
MATHEWS COUNTY	6	4	5	5	5	3	7	3	7	2	4	8	3	11	4
MIDDLESEX COUNTY	6	8	8	6	13	4	4	8	6	11	6	7	13	9	10
PLANNING DISTRICT 19	205	218	238	239	175	227	227	228	261	254	244	242	278	214	229
DINWIDDIE COUNTY	11	14	25	22	17	14	35	33	28	17	20	28	27	11	23
GREENSVILLE COUNTY	5	11	15	22	19	20	11	22	16	16	27	11	17	21	13
PRINCE GEORGE COUNTY	24	32	31	36	16	32	39	24	33	19	35	27	35	25	30
SURRY COUNTY	7	8	7	8	9	10	4	4	10	7	7	7	8	5	7
SUSSEX COUNTY	12	12	17	13	11	12	10	15	15	14	11	14	10	16	14
COLONIAL HEIGHTS CITY	15	14	22	19	11	18	18	22	19	29	31	21	24	26	27
EMPORIA CITY	12	14	18	11	10	15	7	4	6	11	5	4	3	2	3
HOPEWELL CITY	30	46	39	39	24	39	29	27	55	45	28	45	49	35	47
PETERSBURG CITY	89	67	64	69	58	67	74	77	79	96	80	85	105	73	65
PLANNING DISTRICT 20	1,504	1,381	1,444	1,439	1,424	1,512	1,645	1,538	1,645	1,748	1,578	1,510	1,459	1,455	1,531
ISLE OF WIGHT COUNTY	24	22	33	39	29	18	26	34	27	35	32	29	34	22	21
SOUTHAMPTON COUNTY	16	18	23	25	10	21	17	15	16	18	26	18	15	15	13
CHESAPEAKE CITY	251	235	259	230	224	241	260	210	255	317	288	258	230	231	264
FRANKLIN CITY	10	8	9	13	18	14	17	20	29	28	10	11	20	20	13
NORFOLK CITY	453	388	387	410	442	428	423	420	428	482	464	430	379	377	424
PORTSMOUTH CITY	181	157	175	169	155	187	199	182	211	184	161	193	164	192	166
SUFFOLK CITY	68	93	97	106	96	114	121	118	125	130	89	136	131	87	97
VIRGINIA BEACH CITY	501	460	461	447	450	489	582	539	554	554	508	435	486	511	533
PLANNING DISTRICT 21	554	564	566	580	628	628	601	616	645	643	599	641	556	500	545
JAMES CITY COUNTY	24	32	29	31	27	45	39	32	36	44	33	44	46	43	45
YORK COUNTY	34	48	43	37	46	38	41	41	42	50	40	37	38	27	36
HAMPTON CITY	174	185	194	192	179	183	196	202	202	211	198	204	181	153	179
NEWPORT NEWS CITY	292	281	292	306	359	337	307	318	329	321	289	320	278	267	273
POQUOSON CITY	6	9	3	3	2	2	9	1	11	1	7	7	8	7	7
WILLIAMSBURG CITY	24	9	5	11	15	23	9	22	25	16	32	29	5	3	5
PLANNING DISTRICT 22	57	61	56	74	66	52	58	62	53	56	70	62	66	56	51
ACCOMACK COUNTY	42	43	39	54	51	42	47	43	40	38	54	41	48	43	43
NORTHAMPTON COUNTY	15	18	17	20	15	10	11	19	13	18	16	21	18	13	8
PLANNING DISTRICT 23	2,058	1,945	2,010	2,019	2,052	2,140	2,246	2,154	2,290	2,391	2,177	2,151	2,015	1,955	2,076
UNKNOWN VIRGINIA															

NOTE: PLANNING DISTRICT 23, THE HAMPTON ROADS PLANNING DISTRICT, IS THE AGGREGATE OF PLANNING DISTRICTS 20 AND 21.

CHAPTER IV

INDUCED TERMINATIONS OF PREGNANCY

Highlights

- In 2012, there were a total of 21,438 induced terminations of pregnancy with a rate of 12.8 per 1,000 females ages 15-44, a decrease in rate of 10.2 percent from the previous year.
- 77.7 percent of induced terminations were non-marital.
- Over half of induced terminations occurred in the 20-29 year old age group.
- The rate of induced terminations of pregnancy in 2012 for Whites was 9.1 per 1,000 females ages 15-44, while the rate for Black was 24.4, all other races was 13.1.

NOTES:

- **Fetal Death** - means death prior to the complete expulsion or extraction from its mother of a product of human conception, regardless of the duration of the pregnancy; death is indicated by the fact that after such expulsion or extraction, the fetus does not breathe or show any other evidence of life, such as beating of the heart, pulsation of the umbilical cord, or definite movement of voluntary muscles. (Vital Statistics Laws of Virginia, Chapter 7, Section 32.1-249.2).
- **Induced Termination of Pregnancy** - means the intentional interruption of pregnancy with the intention to produce other than a live born infant or to remove a dead fetus and which does not result in a live birth. (Vital Statistics Laws of Virginia, Section 32.1-249. Definitions).

INDUCED TERMINATION OF PREGNANCY RATES PER 1,000 FEMALES AGES 15-44 BY EQUAL COUNT HEALTH DISTRICT GROUPS VIRGINIA, 2012

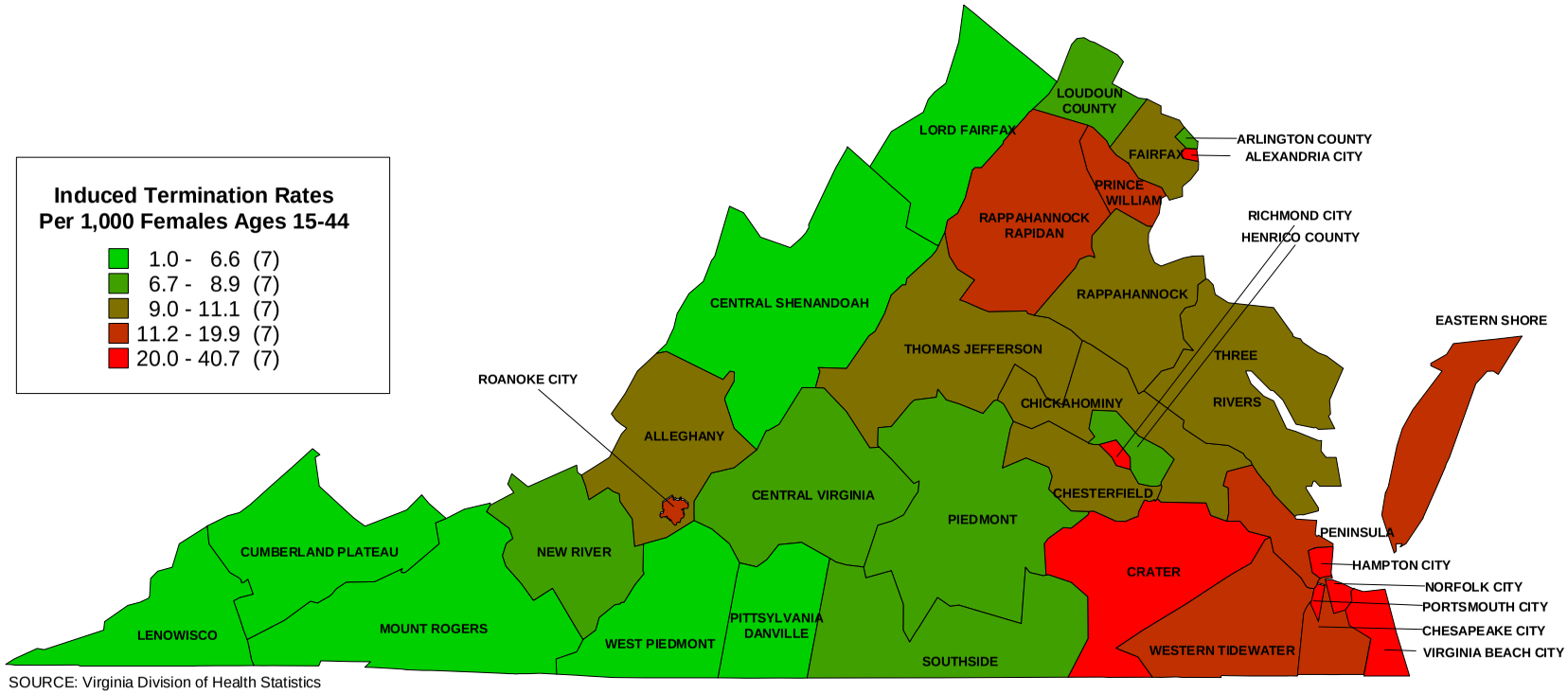

SOURCE: Virginia Division of Health Statistics

PERCENTS NON-MARITAL INDUCED TERMINATIONS OF PREGNANCY BY EQUAL COUNT HEALTH DISTRICT GROUPS VIRGINIA, 2012

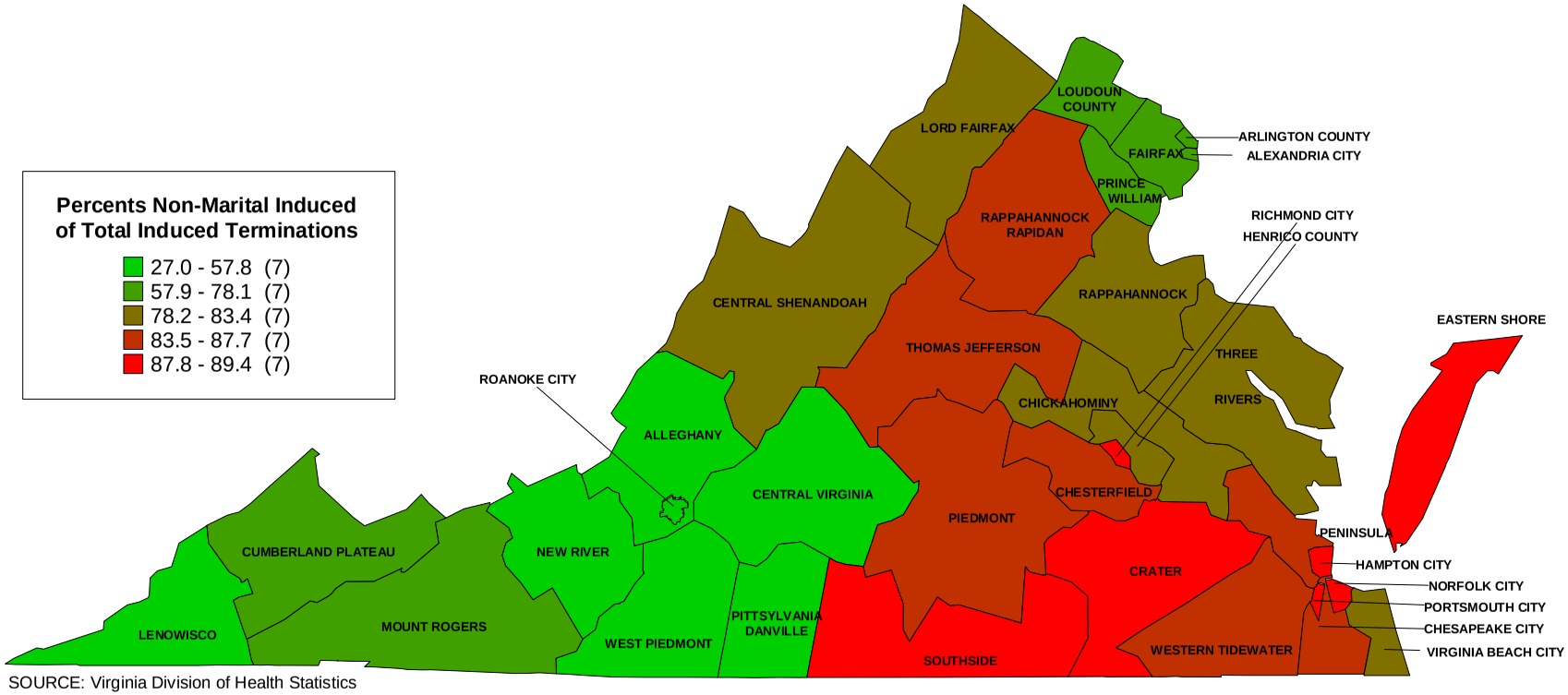

SOURCE: Virginia Division of Health Statistics

TABLE 1
TOTAL INDUCED TERMINATIONS OF PREGNANCY BY PLACE OF OCCURRENCE AND PLACE OF RESIDENCE BY RACE WITH RESIDENT INDUCED TERMINATION RATES PER 1,000 TOTAL PROJECTED POPULATION BY PLANNING DISTRICT AND CITY OR COUNTY
VIRGINIA, 2012

PLANNING DISTRICT AND CITY / COUNTY	NUMBER OF INDUCED TERMINATIONS BY PLACE OF OCCURRENCE				TOTAL INDUCED TERMINATIONS BY PLACE OF RESIDENCE							
					NUMBER OF INDUCED TERMINATIONS				RATES PER 1,000 TOTAL POPULATION			
	TOTAL	WHITE	BLACK	OTHER	TOTAL	WHITE	BLACK	OTHER	TOTAL	WHITE	BLACK	OTHER
COMMONWEALTH OF VIRGINIA	22,916	11,127	9,749	2,040	21,438	10,500	9,035	1,903	2.6	1.8	5.4	3.3
PLANNING DISTRICT 1					23	21	2		0.2	0.2	0.5	
LEE COUNTY					4	4			0.2	0.2		
SCOTT COUNTY					4	4			0.2	0.2		
WISE COUNTY					11	10	1		0.3	0.3	0.5	
NORTON CITY					4	3	1		1.0	0.8	3.2	
PLANNING DISTRICT 2					19	15	1	3	0.2	0.1	0.4	4.5
BUCHANAN COUNTY					3	3			0.1	0.1		
DICKENSON COUNTY					2	2			0.1	0.1		
RUSSELL COUNTY					4	4			0.1	0.1		
TAZEWELL COUNTY					10	6	1	3	0.2	0.1	0.6	7.6
PLANNING DISTRICT 3					95	75	14	6	0.5	0.4	2.7	4.4
BLAND COUNTY					5	5			0.7	0.8		
CARROLL COUNTY					11	9	2		0.4	0.3	7.1	
GRAYSON COUNTY					4	4			0.3	0.3		
SMYTH COUNTY					10	10			0.3	0.3		
WASHINGTON COUNTY					30	17	9	4	0.5	0.3	10.4	9.4
WYTHE COUNTY					21	19	1	1	0.7	0.7	1.0	4.7
BRISTOL CITY					5	2	2	1	0.3	0.1	1.8	4.6
GALAX CITY					9	9			1.3	1.4		
PLANNING DISTRICT 4	104	90	6	8	277	225	31	21	1.5	1.4	3.6	3.1
FLOYD COUNTY					13	13			0.8	0.9		
GILES COUNTY					37	26	9	2	2.2	1.6	28.0	20.6
MONTGOMERY COUNTY	104	90	6	8	150	123	12	15	1.6	1.4	2.8	2.5
PULASKI COUNTY					31	27	4		0.9	0.8	2.0	
RADFORD CITY					46	36	6	4	2.8	2.4	3.8	10.7
PLANNING DISTRICT 5	1,264	845	373	46	630	399	203	28	2.3	1.7	5.1	4.2
ALLEGHANY COUNTY					8	7		1	0.5	0.5		9.9
BOTETOURT COUNTY					42	33	7	2	1.3	1.0	5.9	6.1
CRAIG COUNTY					3	3			0.6	0.6		
ROANOKE COUNTY					193	134	56	3	2.1	1.6	10.5	0.9
COVINGTON CITY					17	14	3		2.9	2.9	3.7	
ROANOKE CITY	1,264	845	373	46	312	162	130	20	3.2	2.5	4.4	8.1
SALEM CITY					55	46	7	2	2.2	2.0	3.6	3.5
PLANNING DISTRICT 6					353	288	52	13	1.2	1.1	3.0	2.3
AUGUSTA COUNTY					65	55	5	5	0.9	0.8	1.6	7.3
BATH COUNTY					7	7			1.5	1.6		
HIGHLAND COUNTY					1	1			0.4	0.4		
ROCKBRIDGE COUNTY					5	4	1		0.2	0.2	1.4	
ROCKINGHAM COUNTY					87	77	8	2	1.1	1.0	4.6	1.9
BUENA VISTA CITY					11	11			1.6	1.8		
HARRISONBURG CITY					93	76	15	2	1.8	1.7	3.5	0.8
LEXINGTON CITY					14	13	1		2.0	2.1	1.4	
STAUNTON CITY					29	13	13	3	1.2	0.6	4.1	8.8
WAYNESBORO CITY					41	31	9	1	1.9	1.7	3.3	3.3
PLANNING DISTRICT 7					203	177	21	5	0.9	0.8	1.8	1.2
CLARKE COUNTY					8	7	1		0.6	0.5	1.2	
FREDERICK COUNTY					35	27	7	1	0.4	0.4	1.7	0.6
PAGE COUNTY					20	17	3		0.8	0.7	5.1	
SHENANDOAH COUNTY					29	27	2		0.7	0.7	1.9	
WARREN COUNTY					59	54	4	1	1.5	1.5	2.0	1.4
WINCHESTER CITY					52	45	4	3	1.9	2.0	1.2	3.0
PLANNING DISTRICT 8	8,133	4,618	2,361	1,154	6,181	3,585	1,609	987	2.6	2.2	5.2	2.6
ARLINGTON COUNTY	1		1		484	315	95	74	2.2	1.8	4.5	2.9
FAIRFAX COUNTY	725	427	202	96	2,016	1,206	341	469	1.8	1.6	3.0	2.1
LOUDOUN COUNTY	3	2		1	579	361	94	124	1.7	1.4	3.3	2.1
PRINCE WILLIAM COUNTY					1,062	534	441	87	2.5	1.8	4.5	2.0
ALEXANDRIA CITY	1,154	581	495	78	968	472	435	61	6.6	4.7	12.9	4.9
FAIRFAX CITY	3,066	1,632	907	527	232	130	34	68	9.9	7.3	23.5	16.2
FALLS CHURCH CITY	2,040	1,261	416	363	275	177	33	65	20.8	16.1	45.7	43.9
MANASSAS CITY	1,144	715	340	89	506	347	125	34	12.5	11.2	18.8	11.2
MANASSAS PARK CITY					59	43	11	5	3.7	3.7	4.4	2.8
PLANNING DISTRICT 9					333	251	74	8	2.0	1.7	3.6	2.3
CULPEPER COUNTY					109	79	29	1	2.3	2.0	3.6	0.8
FAUQUIER COUNTY					106	88	17	1	1.6	1.5	2.8	0.6
MADISON COUNTY					23	16	6	1	1.7	1.4	4.1	8.2
ORANGE COUNTY					83	58	21	4	2.4	2.0	4.4	7.7
RAPPAHANNOCK COUNTY					12	10	1	1	1.6	1.4	2.5	13.5
PLANNING DISTRICT 10	1,054	772	252	30	543	377	148	18	2.3	1.9	4.4	1.8
ALBEMARLE COUNTY	1,006	741	235	30	128	91	33	4	1.3	1.1	3.1	0.7
FLUVANNA COUNTY					34	28	6		1.3	1.3	1.4	
GREENE COUNTY					22	18	4		1.2	1.1	2.9	
LOUISA COUNTY					66	52	14		2.0	1.9	2.3	
NELSON COUNTY					15	8	7		1.0	0.6	3.4	
CHARLOTTESVILLE CITY	48	31	17		278	180	84	14	6.3	5.7	9.2	4.3
PLANNING DISTRICT 11					384	217	158	9	1.5	1.1	3.4	1.7
AMHERST COUNTY					56	38	17	1	1.7	1.5	2.7	1.9
APPOMATTOX COUNTY					13	9	4		0.9	0.8	1.3	
BEDFORD COUNTY					44	39	3	2	0.6	0.6	0.7	1.8
CAMPBELL COUNTY					46	33	12	1	0.8	0.7	1.5	1.3
BEDFORD CITY					18	14	4		3.0	3.0	3.2	
LYNCHBURG CITY					207	84	118	5	2.7	1.6	5.1	1.9

[continued]

TABLE 1
TOTAL INDUCED TERMINATIONS OF PREGNANCY BY PLACE OF OCCURRENCE AND PLACE OF RESIDENCE BY RACE WITH RESIDENT INDUCED TERMINATION RATES PER 1,000 TOTAL PROJECTED POPULATION BY PLANNING DISTRICT AND CITY OR COUNTY
VIRGINIA, 2012

PLANNING DISTRICT AND CITY / COUNTY	NUMBER OF INDUCED TERMINATIONS BY PLACE OF OCCURRENCE				TOTAL INDUCED TERMINATIONS BY PLACE OF RESIDENCE							
					NUMBER OF INDUCED TERMINATIONS				RATES PER 1,000 TOTAL POPULATION			
	TOTAL	WHITE	BLACK	OTHER	TOTAL	WHITE	BLACK	OTHER	TOTAL	WHITE	BLACK	OTHER
COMMONWEALTH OF VIRGINIA	22,916	11,127	9,749	2,040	21,438	10,500	9,035	1,903	2.6	1.8	5.4	3.3
PLANNING DISTRICT 12					122	74	48		0.5	0.4	0.8	
FRANKLIN COUNTY					54	37	17		1.0	0.7	3.4	
HENRY COUNTY					20	13	7		0.4	0.3	0.6	
PATRICK COUNTY					4	4			0.2	0.2		
PITTSYLVANIA COUNTY					19	11	8		0.3	0.2	0.6	
DANVILLE CITY					13	4	9		0.3	0.2	0.4	
MARTINSVILLE CITY					12	5	7		0.9	0.7	1.1	
PLANNING DISTRICT 13					108	42	66		1.3	0.9	1.9	
BRUNSWICK COUNTY					58	24	34		3.4	3.4	3.5	
HALIFAX COUNTY					13	4	9		0.4	0.2	0.7	
MECKLENBURG COUNTY					37	14	23		1.2	0.7	2.0	
PLANNING DISTRICT 14					162	75	83	4	1.6	1.1	2.4	3.6
AMELIA COUNTY					20	16	4		1.6	1.7	1.3	
BUCKINGHAM COUNTY					18	7	11		1.1	0.6	1.8	
CHARLOTTE COUNTY					15	7	7	1	1.2	0.8	1.8	12.3
CUMBERLAND COUNTY					6	1	5		0.6	0.2	1.5	
LUNENBURG COUNTY					18	7	11		1.4	0.9	2.5	
NOTTOWAY COUNTY					32	17	14	1	2.0	1.8	2.2	5.5
PRINCE EDWARD COUNTY					53	20	31	2	2.3	1.3	3.9	6.0
PLANNING DISTRICT 15	4,993	2,006	2,653	334	3,449	1,351	1,839	259	3.4	2.0	6.0	5.1
CHARLES CITY COUNTY					12	2	9	1	1.7	0.7	2.6	1.7
CHESTERFIELD COUNTY	3	2	1		528	283	208	37	1.6	1.2	2.7	2.6
GOOCHLAND COUNTY					42	29	9	4	2.0	1.7	2.3	11.6
HANOVER COUNTY					169	118	42	9	1.7	1.3	4.2	4.3
HENRICO COUNTY	1,403	547	771	85	477	189	240	48	1.5	1.0	2.5	1.9
NEW KENT COUNTY					44	33	10	1	2.3	2.1	3.6	2.3
POWHATAN COUNTY					41	35	6		1.5	1.5	1.6	
RICHMOND CITY	3,587	1,457	1,881	249	2,136	662	1,315	159	10.2	7.0	12.1	21.1
PLANNING DISTRICT 16					778	471	261	46	2.3	1.8	3.9	3.5
CAROLINE COUNTY					60	33	24	3	2.1	1.7	2.7	5.2
KING GEORGE COUNTY					52	30	19	3	2.1	1.6	4.1	5.1
SPOTSYLVANIA COUNTY					120	89	29	2	1.0	0.9	1.4	0.5
STAFFORD COUNTY					212	120	77	15	1.6	1.2	3.1	2.4
FREDERICKSBURG CITY					334	199	112	23	12.2	10.4	16.1	18.3
PLANNING DISTRICT 17					80	35	43	2	1.6	1.0	3.0	3.5
LANCASTER COUNTY					15	7	8		1.3	0.9	2.5	
NORTHUMBERLAND COUNTY					15	8	7		1.2	0.9	2.2	
RICHMOND COUNTY					20	10	9	1	2.2	1.6	3.2	10.5
WESTMORELAND COUNTY					30	10	19	1	1.7	0.8	3.8	3.7
PLANNING DISTRICT 18					147	98	46	3	1.6	1.3	2.9	1.9
ESSEX COUNTY					22	3	18	1	2.0	0.5	4.1	4.3
GLOUCESTER COUNTY					62	55	7		1.7	1.7	2.1	
KING AND QUEEN COUNTY					12	6	5	1	1.7	1.2	2.5	6.4
KING WILLIAM COUNTY					26	16	10		1.6	1.3	3.3	
MATHEWS COUNTY					10	8	1	1	1.1	1.0	1.2	12.0
MIDDLESEX COUNTY					15	10	5		1.4	1.2	2.5	
PLANNING DISTRICT 19					655	173	444	38	3.8	1.9	5.6	10.9
DINWIDDIE COUNTY					30	16	13	1	1.1	0.9	1.4	3.2
GREENSVILLE COUNTY					4		3	1	0.3		0.4	10.5
PRINCE GEORGE COUNTY					65	25	33	7	1.8	1.1	2.6	6.0
SURRY COUNTY					12	2	10		1.8	0.6	3.2	
SUSSEX COUNTY					19	4	15		1.6	0.8	2.2	
COLONIAL HEIGHTS CITY					95	39	50	6	5.4	2.7	23.0	8.2
EMPORIA CITY					36	6	28	2	6.3	3.1	7.6	21.5
HOPEWELL CITY					104	34	64	6	4.7	2.6	7.2	14.6
PETERSBURG CITY					290	47	228	15	9.1	8.0	8.9	27.8
PLANNING DISTRICT 20	6,890	2,623	3,814	453	4,916	1,872	2,708	336	4.2	2.6	7.0	5.4
ISLE OF WIGHT COUNTY					63	25	37	1	1.8	1.0	4.2	1.8
SOUTHAMPTON COUNTY					20	4	14	2	1.1	0.4	2.0	14.4
CHESAPEAKE CITY					732	271	426	35	3.2	1.8	6.0	3.6
FRANKLIN CITY					46	10	34	2	5.4	2.9	6.8	17.7
NORFOLK CITY	3,244	901	2,170	173	1,343	360	896	87	5.5	2.9	8.2	7.1
PORTSMOUTH CITY					495	105	372	18	5.1	2.5	7.0	8.1
SUFFOLK CITY					292	76	203	13	3.4	1.7	5.4	5.9
VIRGINIA BEACH CITY	3,646	1,722	1,644	280	1,925	1,021	726	178	4.3	3.2	7.7	5.0
PLANNING DISTRICT 21	478	173	290	15	1,898	648	1,143	107	4.0	2.2	6.7	5.1
JAMES CITY COUNTY					31	20	9	2	0.4	0.4	0.9	0.9
YORK COUNTY					96	68	22	6	1.5	1.3	2.3	1.3
HAMPTON CITY					691	173	490	28	5.0	2.8	6.9	5.6
NEWPORT NEWS CITY	478	173	290	15	888	266	562	60	4.9	2.8	7.2	7.5
POQUOSON CITY					23	19	1	3	1.9	1.6	7.0	8.5
WILLIAMSBURG CITY					169	102	59	8	11.1	8.7	24.6	7.9
PLANNING DISTRICT 22					82	31	41	10	1.8	1.0	2.9	15.8
ACCOMACK COUNTY					66	23	34	9	2.0	1.0	3.5	18.8
NORTHAMPTON COUNTY					16	8	7	1	1.3	1.1	1.5	6.5
PLANNING DISTRICT 23	7,368	2,796	4,104	468	6,814	2,520	3,851	443	4.1	2.5	6.9	5.3
UNKNOWN VA CITY OR COUNTY												

NOTE: PLANNING DISTRICT 23, THE HAMPTON ROADS PLANNING DISTRICT, IS THE AGGREGATE OF PLANNING DISTRICTS 20 AND 21.

TABLE 2
RESIDENT INDUCED TERMINATIONS OF PREGNANCY WITH RATES PER 1,000 FEMALES AGES 15-44 BY RACE AND TOTAL NON-MARITAL INDUCED TERMINATIONS WITH PERCENTS NON-MARITAL OF TOTAL INDUCED BY PLANNING DISTRICT AND CITY OR COUNTY
VIRGINIA, 2012

PLANNING DISTRICT AND CITY / COUNTY	RESIDENT TOTAL INDUCED TERMINATIONS OF PREGNANCY								RESIDENT NON-MARITAL INDUCED TERMINATIONS							
	NUMBER OF INDUCED TERMINATIONS				RATES PER 1,000 AGES 15-44				NUMBER OF NON-MARITAL INDUCED				PERCENTS NON-MARITAL			
	TOTAL	WHITE	BLACK	OTHER	TOTAL	WHITE	BLACK	OTHER	TOTAL	WHITE	BLACK	OTHER	TOTAL	WHITE	BLACK	OTHER
COMMONWEALTH OF VIRGINIA	21,438	10,500	9,035	1,903	12.8	9.1	24.4	13.1	16,652	7,806	7,791	1,055	77.7	74.3	86.2	55.4
PLANNING DISTRICT 1	23	21	2		1.4	1.3	6.7		9	8	1		39.1	38.1	50.0	
LEE COUNTY	4	4			1.0	1.0			1	1			25.0	25.0		
SCOTT COUNTY	4	4			1.1	1.1			1	1			25.0	25.0		
WISE COUNTY	11	10	1		1.5	1.4	5.4		5	4	1		45.5	40.0	100.0	
NORTON CITY	4	3	1		4.7	3.9	16.1		2	2			50.0	66.7		
PLANNING DISTRICT 2	19	15	1	3	1.0	0.8	3.8	21.3	11	9	1	1	57.9	60.0	100.0	33.3
BUCHANAN COUNTY	3	3			0.8	0.8			1	1			33.3	33.3		
DICKENSON COUNTY	2	2			0.8	0.8			1	1			50.0	50.0		
RUSSELL COUNTY	4	4			0.8	0.8			3	3			75.0	75.0		
TAZEWELL COUNTY	10	6	1	3	1.3	0.8	5.5	39.5	6	4	1	1	60.0	66.7	100.0	33.3
PLANNING DISTRICT 3	95	75	14	6	2.9	2.4	15.4	20.2	58	43	11	4	61.1	57.3	78.6	66.7
BLAND COUNTY	5	5			5.2	5.3			4	4			80.0	80.0		
CARROLL COUNTY	11	9	2		2.3	1.9	43.5		4	2	2		36.4	22.2	100.0	
GRAYSON COUNTY	4	4			1.7	1.8			2	2			50.0	50.0		
SMYTH COUNTY	10	10			1.8	1.9			5	5			50.0	50.0		
WASHINGTON COUNTY	30	17	9	4	3.2	1.8	69.8	44.0	22	11	8	3	73.3	64.7	88.9	75.0
WYTHE COUNTY	21	19	1	1	4.2	3.9	6.5	19.6	15	14		1	71.4	73.7		100.0
BRISTOL CITY	5	2	2	1	1.5	0.6	8.7	20.4	2	1	1		40.0	50.0	50.0	
GALAX CITY	9	9			7.5	8.2			4	4			44.4	44.4		
PLANNING DISTRICT 4	277	225	31	21	6.7	6.1	15.1	9.7	154	120	21	13	55.6	53.3	67.7	61.9
FLOYD COUNTY	13	13			5.2	5.4			6	6			46.2	46.2		
GILES COUNTY	37	26	9	2	12.9	9.3	187.5	80.0	21	10	9	2	56.8	38.5	100.0	100.0
MONTGOMERY COUNTY	150	123	12	15	6.1	5.7	10.6	7.9	81	67	7	7	54.0	54.5	58.3	46.7
PULASKI COUNTY	31	27	4		5.4	5.0	12.1		16	15	1		51.6	55.6	25.0	
RADFORD CITY	46	36	6	4	8.4	7.5	12.4	24.7	30	22	4	4	65.2	61.1	66.7	100.0
PLANNING DISTRICT 5	630	399	203	28	12.4	9.8	24.9	16.4	257	147	96	14	40.8	36.8	47.3	50.0
ALLEGHANY COUNTY	8	7		1	3.1	2.9		62.5	5	4		1	62.5	57.1		100.0
BOTETOURT COUNTY	42	33	7	2	8.1	6.7	43.2	24.7	24	17	6	1	57.1	51.5	85.7	50.0
CRAIG COUNTY	3	3			3.7	3.7										
ROANOKE COUNTY	193	134	56	3	11.7	9.2	50.4	3.9	28	19	8	1	14.5	14.2	14.3	33.3
COVINGTON CITY	17	14	3		17.4	16.8	22.1		6	4	2		35.3	28.6	66.7	
ROANOKE CITY	312	162	130	20	15.9	12.7	21.0	29.8	171	85	77	9	54.8	52.5	59.2	45.0
SALEM CITY	55	46	7	2	11.0	10.4	16.4	12.8	23	18	3	2	41.8	39.1	42.9	100.0
PLANNING DISTRICT 6	353	288	52	13	5.9	5.3	14.1	7.6	287	227	48	12	81.3	78.8	92.3	92.3
AUGUSTA COUNTY	65	55	5	5	5.3	4.7	12.1	30.7	49	40	4	5	75.4	72.7	80.0	100.0
BATH COUNTY	7	7			9.8	10.3			4	4			57.1	57.1		
HIGHLAND COUNTY	1	1			3.8	3.9			1	1			100.0	100.0		
ROCKBRIDGE COUNTY	5	4	1		1.4	1.2	8.8		2	1	1		40.0	25.0	100.0	
ROCKINGHAM COUNTY	87	77	8	2	6.1	5.6	23.8	8.8	71	62	7	2	81.6	80.5	87.5	100.0
BUENA VISTA CITY	11	11			7.6	8.1			5	5			45.5	45.5		
HARRISONBURG CITY	93	76	15	2	5.4	5.1	12.0	2.1	81	66	13	2	87.1	86.8	86.7	100.0
LEXINGTON CITY	14	13	1		9.3	9.9	6.6		10	9	1		71.4	69.2	100.0	
STAUNTON CITY	29	13	13	3	5.9	3.2	17.4	22.1	28	12	13	3	96.6	92.3	100.0	100.0
WAYNESBORO CITY	41	31	9	1	10.2	9.2	15.6	11.6	36	27	9		87.8	87.1	100.0	
PLANNING DISTRICT 7	203	177	21	5	4.9	4.6	9.6	4.8	160	140	18	2	78.8	79.1	85.7	40.0
CLARKE COUNTY	8	7	1		3.6	3.4	8.6		8	7	1		100.0	100.0	100.0	
FREDERICK COUNTY	35	27	7	1	2.3	1.9	9.0	2.5	23	17	6		65.7	63.0	85.7	
PAGE COUNTY	20	17	3		4.8	4.2	36.1		16	13	3		80.0	76.5	100.0	
SHENANDOAH COUNTY	29	27	2		4.0	3.9	11.2		25	23	2		86.2	85.2	100.0	
WARREN COUNTY	59	54	4	1	8.4	8.4	11.0	5.7	49	45	3	1	83.1	83.3	75.0	100.0
WINCHESTER CITY	52	45	4	3	9.4	9.8	6.0	11.7	39	35	3	1	75.0	77.8	75.0	33.3
PLANNING DISTRICT 8	6,181	3,585	1,609	987	12.0	10.3	22.2	10.5	4,106	2,451	1,249	406	66.4	68.4	77.6	41.1
ARLINGTON COUNTY	484	315	95	74	8.0	6.8	18.1	8.9	298	205	60	33	61.6	65.1	63.2	44.6
FAIRFAX COUNTY	2,016	1,206	341	469	8.7	8.0	12.8	8.7	1,237	789	250	198	61.4	65.4	73.3	42.2
LOUDOUN COUNTY	579	361	94	124	8.0	7.0	15.0	8.4	343	247	63	33	59.2	68.4	67.0	26.6
PRINCE WILLIAM COUNTY	1,062	534	441	87	11.3	8.8	19.3	8.2	781	385	356	40	73.5	72.1	80.7	46.0
ALEXANDRIA CITY	968	472	435	61	25.7	18.9	48.7	16.2	742	340	369	33	76.7	72.0	84.8	54.1
FAIRFAX CITY	232	130	34	68	49.3	38.5	98.0	69.1	138	85	28	25	59.5	65.4	82.4	36.8
FALLS CHURCH CITY	275	177	33	65	104.2	85.8	179.3	165.4	154	104	27	23	56.0	58.8	81.8	35.4
MANASSAS CITY	506	347	125	34	56.7	51.7	83.6	47.3	372	267	89	16	73.5	76.9	71.2	47.1
MANASSAS PARK CITY	59	43	11	5	15.8	16.1	17.9	11.0	41	29	7	5	69.5	67.4	63.6	100.0
PLANNING DISTRICT 9	333	251	74	8	11.2	9.9	20.6	9.6	278	207	65	6	83.5	82.5	87.8	75.0
CULPEPER COUNTY	109	79	29	1	12.4	11.1	21.0	3.3	92	65	26	1	84.4	82.3	89.7	100.0
FAUQUIER COUNTY	106	88	17	1	9.0	8.5	16.0	2.8	88	73	15		83.0	83.0	88.2	
MADISON COUNTY	23	16	6	1	10.6	8.4	27.0	33.3	21	14	6	1	91.3	87.5	100.0	100.0
ORANGE COUNTY	83	58	21	4	14.2	12.0	24.0	31.5	66	46	17	3	79.5	79.3	81.0	75.0
RAPPAHANNOCK COUNTY	12	10	1	1	11.0	9.8	18.9	66.7	11	9	1	1	91.7	90.0	100.0	100.0
PLANNING DISTRICT 10	543	377	148	18	10.7	9.5	19.7	5.3	462	313	138	11	85.1	83.0	93.2	61.1
ALBEMARLE COUNTY	128	91	33	4	6.1	5.5	13.0	2.2	107	75	30	2	83.6	82.4	90.9	50.0
FLUVANNA COUNTY	34	28	6		6.3	6.8	5.2		33	27	6		97.1	96.4	100.0	
GREENE COUNTY	22	18	4		6.5	5.9	15.4		15	13	2		68.2	72.2	50.0	
LOUISA COUNTY	66	52	14		11.5	11.3	13.2		57	43	14		86.4	82.7	100.0	
NELSON COUNTY	15	8	7		7.0	4.4	22.2		14	7	7		93.3	87.5	100.0	
CHARLOTTESVILLE CITY	278	180	84	14	21.4	19.0	38.0	10.4	236	148	79	9	84.9	82.2	94.0	64.3
PLANNING DISTRICT 11	384	217	158	9	7.6	5.5	16.0	6.5	207	119	86	2	53.9	54.8	54.4	22.2
AMHERST COUNTY	56	38	17	1	9.2	7.8	14.8	8.2	36	26	10		64.3	68.4	58.8	
APPOMATTOX COUNTY	13	9	4		4.9	4.4	6.7		8	4	4		61.5	44.4	100.0	
BEDFORD COUNTY	44	39	3	2	3.9	3.8	4.2	8.1	22	20	1	1	50.0	51.3	33.3	50.0
CAMPBELL COUNTY	46	33	12	1	4.4	3.9	7.5	5.1	22	14	8		47.8	42.4	66.7	
BEDFORD CITY	18	14	4		16.2	17.3	14.0		7	6	1		38.9	42.9	25.0	
LYNCHBURG CITY	207	84	118	5	10.7	6.5	21.4	6.3	112	49	62	1	54.1	58.3	52.5	20.0

[continued]

TABLE 2
RESIDENT INDUCED TERMINATIONS OF PREGNANCY WITH RATES PER 1,000 FEMALES AGES 15-44 BY RACE AND TOTAL NON-MARITAL INDUCED TERMINATIONS WITH PERCENTS NON-MARITAL OF TOTAL INDUCED BY PLANNING DISTRICT AND CITY OR COUNTY
VIRGINIA, 2012

PLANNING DISTRICT AND CITY / COUNTY	RESIDENT TOTAL INDUCED TERMINATIONS OF PREGNANCY								RESIDENT NON-MARITAL INDUCED TERMINATIONS							
	NUMBER OF INDUCED TERMINATIONS				RATES PER 1,000 AGES 15-44				NUMBER OF NON-MARITAL INDUCED				PERCENTS NON-MARITAL			
	TOTAL	WHITE	BLACK	OTHER	TOTAL	WHITE	BLACK	OTHER	TOTAL	WHITE	BLACK	OTHER	TOTAL	WHITE	BLACK	OTHER
COMMONWEALTH OF VIRGINIA	21,438	10,500	9,035	1,903	12.8	9.1	24.4	13.1	16,652	7,806	7,791	1,055	77.7	74.3	86.2	55.4
PLANNING DISTRICT 12	122	74	48		3.0	2.5	4.2		68	32	36		55.7	43.2	75.0	
FRANKLIN COUNTY	54	37	17		5.8	4.4	18.3		24	12	12		44.4	32.4	70.6	
HENRY COUNTY	20	13	7		2.3	2.0	3.4		14	8	6		70.0	61.5	85.7	
PATRICK COUNTY	4	4			1.4	1.5			1	1			25.0	25.0		
PITTSYLVANIA COUNTY	19	11	8		1.9	1.4	3.5		9	5	4		47.4	45.5	50.0	
DANVILLE CITY	13	4	9		1.7	1.3	1.9		9	2	7		69.2	50.0	77.8	
MARTINSVILLE CITY	12	5	7		4.9	4.6	5.3		11	4	7		91.7	80.0	100.0	
PLANNING DISTRICT 13	108	42	66		8.1	5.8	11.1		95	34	61		88.0	81.0	92.4	
BRUNSWICK COUNTY	58	24	34		21.3	23.1	20.5		52	19	33		89.7	79.2	97.1	
HALIFAX COUNTY	13	4	9		2.3	1.2	3.9		11	4	7		84.6	100.0	77.8	
MECKLENBURG COUNTY	37	14	23		7.6	5.0	11.8		32	11	21		86.5	78.6	91.3	
PLANNING DISTRICT 14	162	75	83	4	8.9	6.2	14.4	16.7	141	62	76	3	87.0	82.7	91.6	75.0
AMELIA COUNTY	20	16	4		9.2	9.8	8.2		17	13	4		85.0	81.3	100.0	
BUCKINGHAM COUNTY	18	7	11		6.9	4.1	12.1		15	5	10		83.3	71.4	90.9	
CHARLOTTE COUNTY	15	7	7	1	7.4	5.1	11.0	76.9	12	6	5	1	80.0	85.7	71.4	100.0
CUMBERLAND COUNTY	6	1	5		3.4	0.9	8.5		6	1	5		100.0	100.0	100.0	
LUNENBURG COUNTY	18	7	11		9.7	5.7	18.2		17	7	10		94.4	100.0	90.9	
NOTTOWAY COUNTY	32	17	14	1	13.5	12.2	15.0	27.8	28	15	13		87.5	88.2	92.9	
PRINCE EDWARD COUNTY	53	20	31	2	9.9	5.4	19.3	24.1	46	15	29	2	86.8	75.0	93.5	100.0
PLANNING DISTRICT 15	3,449	1,351	1,839	259	16.1	10.4	25.7	19.8	2,987	1,146	1,676	165	86.6	84.8	91.1	63.7
CHARLES CITY COUNTY	12	2	9	1	10.9	4.4	16.9	8.8	11	2	9		91.7	100.0	100.0	
CHESTERFIELD COUNTY	528	283	208	37	8.0	6.5	10.7	11.2	456	243	188	25	86.4	85.9	90.4	67.6
GOOCHLAND COUNTY	42	29	9	4	12.7	11.1	14.4	60.6	35	25	8	2	83.3	86.2	88.9	50.0
HANOVER COUNTY	169	118	42	9	9.4	7.5	23.2	18.1	142	99	38	5	84.0	83.9	90.5	55.6
HENRICO COUNTY	477	189	240	48	7.2	5.2	10.4	7.5	373	146	207	20	78.2	77.2	86.3	41.7
NEW KENT COUNTY	44	33	10	1	13.3	11.8	23.7	13.3	32	24	7	1	72.7	72.7	70.0	100.0
POWHATAN COUNTY	41	35	6		9.3	8.7	17.5		37	32	5		90.2	91.4	83.3	
RICHMOND CITY	2,136	662	1,315	159	40.7	26.7	52.5	62.0	1,901	575	1,214	112	89.0	86.9	92.3	70.4
PLANNING DISTRICT 16	778	471	261	46	10.9	8.8	18.4	14.7	634	382	220	32	81.5	81.1	84.3	69.6
CAROLINE COUNTY	60	33	24	3	11.0	8.7	15.5	25.0	51	26	22	3	85.0	78.8	91.7	100.0
KING GEORGE COUNTY	52	30	19	3	10.9	8.0	21.2	22.6	47	26	18	3	90.4	86.7	94.7	100.0
SPOTSYLVANIA COUNTY	120	89	29	2	4.7	4.4	6.6	2.1	102	76	24	2	85.0	85.4	82.8	100.0
STAFFORD COUNTY	212	120	77	15	7.6	5.8	13.9	10.1	162	86	66	10	76.4	71.7	85.7	66.7
FREDERICKSBURG CITY	334	199	112	23	43.1	36.3	60.7	54.0	272	168	90	14	81.4	84.4	80.4	60.9
PLANNING DISTRICT 17	80	35	43	2	11.9	8.0	19.0	19.4	70	29	39	2	87.5	82.9	90.7	100.0
LANCASTER COUNTY	15	7	8		10.9	8.8	14.5		14	7	7		93.3	100.0	87.5	
NORTHUMBERLAND COUNTY	15	8	7		10.1	8.6	12.9		13	7	6		86.7	87.5	85.7	
RICHMOND COUNTY	20	10	9	1	17.4	11.8	31.0	90.9	16	7	8	1	80.0	70.0	88.9	100.0
WESTMORELAND COUNTY	30	10	19	1	11.0	5.6	21.7	19.2	27	8	18	1	90.0	80.0	94.7	100.0
PLANNING DISTRICT 18	147	98	46	3	9.6	7.9	17.6	9.3	117	77	38	2	79.6	78.6	82.6	66.7
ESSEX COUNTY	22	3	18	1	10.5	2.7	19.6	15.4	18	2	15	1	81.8	66.7	83.3	100.0
GLOUCESTER COUNTY	62	55	7		9.7	9.4	14.9		49	43	6		79.0	78.2	85.7	
KING AND QUEEN COUNTY	12	6	5	1	10.6	7.5	16.4	47.6	6	3	3		50.0	50.0	60.0	
KING WILLIAM COUNTY	26	16	10		8.6	6.6	18.9		24	15	9		92.3	93.8	90.0	
MATHEWS COUNTY	10	8	1	1	8.2	7.4	8.5	62.5	8	6	1	1	80.0	75.0	100.0	100.0
MIDDLESEX COUNTY	15	10	5		10.7	9.0	17.9		12	8	4		80.0	80.0	80.0	
PLANNING DISTRICT 19	655	173	444	38	21.1	11.3	29.6	53.0	582	147	409	26	88.9	85.0	92.1	68.4
DINWIDDIE COUNTY	30	16	13	1	5.7	4.8	7.0	15.2	28	14	13	1	93.3	87.5	100.0	100.0
GREENSVILLE COUNTY	4		3	1	2.7		3.2	58.8	3		3		75.0		100.0	
PRINCE GEORGE COUNTY	65	25	33	7	10.1	6.1	15.7	26.9	52	22	28	2	80.0	88.0	84.8	28.6
SURRY COUNTY	12	2	10		10.9	3.6	19.0		11	2	9		91.7	100.0	90.0	
SUSSEX COUNTY	19	4	15		12.5	6.0	18.0		16	3	13		84.2	75.0	86.7	
COLONIAL HEIGHTS CITY	95	39	50	6	29.4	15.6	87.4	40.3	83	33	47	3	87.4	84.6	94.0	50.0
EMPORIA CITY	36	6	28	2	31.7	19.4	34.9	80.0	32	4	26	2	88.9	66.7	92.9	100.0
HOPEWELL CITY	104	34	64	6	23.0	14.5	30.7	69.8	96	30	61	5	92.3	88.2	95.3	83.3
PETERSBURG CITY	290	47	228	15	46.0	50.3	43.2	172.4	261	39	209	13	90.0	83.0	91.7	86.7
PLANNING DISTRICT 20	4,916	1,872	2,708	336	20.1	13.2	30.7	22.6	4,238	1,545	2,427	266	86.2	82.5	89.6	79.2
ISLE OF WIGHT COUNTY	63	25	37	1	10.6	5.9	23.9	7.6	56	21	34	1	88.9	84.0	91.9	100.0
SOUTHAMPTON COUNTY	20	4	14	2	6.7	2.1	13.2	87.0	16	2	13	1	80.0	50.0	92.9	50.0
CHESAPEAKE CITY	732	271	426	35	15.9	9.5	27.9	15.0	639	223	386	30	87.3	82.3	90.6	85.7
FRANKLIN CITY	46	10	34	2	29.4	19.7	33.3	58.8	41	8	31	2	89.1	80.0	91.2	100.0
NORFOLK CITY	1,343	360	896	87	24.3	14.2	33.5	28.5	1,199	310	820	69	89.3	86.1	91.5	79.3
PORTSMOUTH CITY	495	105	372	18	24.9	13.5	32.0	34.4	442	87	339	16	89.3	82.9	91.1	88.9
SUFFOLK CITY	292	76	203	13	17.1	9.1	24.8	23.5	245	61	175	9	83.9	80.3	86.2	69.2
VIRGINIA BEACH CITY	1,925	1,021	726	178	20.0	15.6	32.1	21.6	1,600	833	629	138	83.1	81.6	86.6	77.5
PLANNING DISTRICT 21	1,898	648	1,143	107	18.9	11.7	28.9	20.7	1,659	541	1,038	80	87.4	83.5	90.8	74.8
JAMES CITY COUNTY	31	20	9	2	2.8	2.3	4.6	4.1	24	14	8	2	77.4	70.0	88.9	100.0
YORK COUNTY	96	68	22	6	7.7	7.2	11.5	6.0	84	61	21	2	87.5	89.7	95.5	33.3
HAMPTON CITY	691	173	490	28	23.5	14.7	29.8	22.8	613	141	450	22	88.7	81.5	91.8	78.6
NEWPORT NEWS CITY	888	266	562	60	21.9	13.3	30.2	30.6	778	227	504	47	87.6	85.3	89.7	78.3
POQUOSON CITY	23	19	1	3	11.2	9.7	30.3	46.9	16	14	1	1	69.6	73.7	100.0	33.3
WILLIAMSBURG CITY	169	102	59	8	35.8	27.9	92.3	18.7	144	84	54	6	85.2	82.4	91.5	75.0
PLANNING DISTRICT 22	82	31	41	10	11.5	7.0	16.1	73.5	72	27	37	8	87.8	87.1	90.2	80.0
ACCOMACK COUNTY	66	23	34	9	12.4	6.7	19.0	87.4	59	21	31	7	89.4	91.3	91.2	77.8
NORTHAMPTON COUNTY	16	8	7	1	8.7	7.7	9.2	30.3	13	6	6	1	81.3	75.0	85.7	100.0
PLANNING DISTRICT 23	6,814	2,520	3,851	443	19.7	12.7	30.1	22.1	5,897	2,086	3,465	346	86.5	82.8	90.0	78.1
UNKNOWN VA CITY OR COUNTY																

NOTE: PLANNING DISTRICT 23, THE HAMPTON ROADS PLANNING DISTRICT, IS THE AGGREGATE OF PLANNING DISTRICTS 20 AND 21.

TABLE 3
RESIDENT TOTAL INDUCED TERMINATIONS OF PREGNANCY BY AGE AND RACE OF PATIENT BY PLANNING DISTRICT AND CITY OR COUNTY
VIRGINIA, 2012

PLANNING DISTRICT AND CITY/COUNTY	RACE	RESIDENT INDUCED TERMINATIONS	AGE OF PATIENT									
			AGE 10-14	AGE 15-17	AGE 18-19	AGE 20-24	AGE 25-29	AGE 30-34	AGE 35-39	AGE 40-44	AGE 45 UP	AGE UNKNOWN
COMMONWEALTH OF VIRGINIA	TOTAL	21,438	67	566	1,599	6,999	5,425	3,780	2,045	757	65	135
	WHITE	10,500	32	272	846	3,437	2,579	1,743	1,076	388	35	92
	BLACK	9,035	30	272	666	3,064	2,404	1,624	670	252	20	33
	OTHER	1,903	5	22	87	498	442	413	299	117	10	10
PLANNING DISTRICT 1	TOTAL	23			2	8	4	3	3	3		
	WHITE	21			2	8	3	3	3	2		
	BLACK	2					1			1		
	OTHER											
LEE COUNTY	TOTAL	4			1		1	1	1			
	WHITE	4			1		1	1	1			
	BLACK											
	OTHER											
SCOTT COUNTY	TOTAL	4				3				1		
	WHITE	4				3				1		
	BLACK											
	OTHER											
WISE COUNTY	TOTAL	11			1	3	1	2	2	2		
	WHITE	10			1	3	1	2	2	1		
	BLACK	1								1		
	OTHER											
NORTON CITY	TOTAL	4				2	2					
	WHITE	3				2	1					
	BLACK	1					1					
	OTHER											
PLANNING DISTRICT 2	TOTAL	19		1		10	3	4	1			
	WHITE	15				9	3	2	1			
	BLACK	1		1								
	OTHER	3				1		2				
BUCHANAN COUNTY	TOTAL	3				2	1					
	WHITE	3				2	1					
	BLACK											
	OTHER											
DICKENSON COUNTY	TOTAL	2					2					
	WHITE	2					2					
	BLACK											
	OTHER											
RUSSELL COUNTY	TOTAL	4				3		1				
	WHITE	4				3		1				
	BLACK											
	OTHER											
TAZEWELL COUNTY	TOTAL	10		1		5		3	1			
	WHITE	6				4		1	1			
	BLACK	1		1								
	OTHER	3				1		2				
PLANNING DISTRICT 3	TOTAL	95		4	9	33	22	14	5	5	2	1
	WHITE	75		1	8	28	18	9	4	5	1	1
	BLACK	14		1	1	3	3	5	1			
	OTHER	6		2		2	1				1	
BLAND COUNTY	TOTAL	5			1	1	3					
	WHITE	5			1	1	3					
	BLACK											
	OTHER											
CARROLL COUNTY	TOTAL	11		1	1	1	2	1		3	1	1
	WHITE	9		1	1	1	1			3	1	1
	BLACK	2					1	1				
	OTHER											
GRAYSON COUNTY	TOTAL	4				3		1				
	WHITE	4				3		1				
	BLACK											
	OTHER											
SMYTH COUNTY	TOTAL	10			2	3	4		1			
	WHITE	10			2	3	4		1			
	BLACK											
	OTHER											
WASHINGTON COUNTY	TOTAL	30		2	1	15	7	5				
	WHITE	17			1	10	4	2				
	BLACK	9		1		3	2	3				
	OTHER	4		1		2	1					
WYTHE COUNTY	TOTAL	21		1	3	7	2	4	2	2		
	WHITE	19			3	7	2	3	2	2		
	BLACK	1						1				
	OTHER	1		1								
BRISTOL CITY	TOTAL	5			1	1		1	1		1	
	WHITE	2				1		1				
	BLACK	2			1				1			
	OTHER	1									1	
GALAX CITY	TOTAL	9				2	4	2	1			
	WHITE	9				2	4	2	1			
	BLACK											
	OTHER											
PLANNING DISTRICT 4	TOTAL	277	1	8	47	120	45	36	16	1		3
	WHITE	225	1	6	37	99	37	28	14	1		2
	BLACK	31		2	6	14	6	2				1
	OTHER	21			4	7	2	6	2			

TABLE 3
RESIDENT TOTAL INDUCED TERMINATIONS OF PREGNANCY BY AGE AND RACE OF PATIENT BY PLANNING DISTRICT AND CITY OR COUNTY
VIRGINIA, 2012

PLANNING DISTRICT AND CITY/COUNTY	RACE	RESIDENT INDUCED TERMINATIONS	AGE OF PATIENT									
			AGE 10-14	AGE 15-17	AGE 18-19	AGE 20-24	AGE 25-29	AGE 30-34	AGE 35-39	AGE 40-44	AGE 45 UP	AGE UNKNOWN
COMMONWEALTH OF VIRGINIA	TOTAL	21,438	67	566	1,599	6,999	5,425	3,780	2,045	757	65	135
	WHITE	10,500	32	272	846	3,437	2,579	1,743	1,076	388	35	92
	BLACK	9,035	30	272	666	3,064	2,404	1,624	670	252	20	33
	OTHER	1,903	5	22	87	498	442	413	299	117	10	10
FLOYD COUNTY	TOTAL	13			4	2	3	4				
	WHITE	13			4	2	3	4				
	BLACK											
	OTHER											
GILES COUNTY	TOTAL	37		2	5	12	6	8	4			
	WHITE	26		2	4	7	4	5	4			
	BLACK	9			1	5	2	1				
	OTHER	2						2				
MONTGOMERY COUNTY	TOTAL	150	1	4	21	72	22	21	6	1		2
	WHITE	123	1	2	16	61	19	17	4	1		2
	BLACK	12		2	2	6	2					
	OTHER	15			3	5	1	4	2			
PULASKI COUNTY	TOTAL	31		2	3	10	9	1	6			
	WHITE	27		2	2	8	8	1	6			
	BLACK	4			1	2	1					
	OTHER											
RADFORD CITY	TOTAL	46			14	24	5	2				1
	WHITE	36			11	21	3	1				
	BLACK	6			2	1	1	1				1
	OTHER	4			1	2	1					
PLANNING DISTRICT 5	TOTAL	630	2	21	64	223	138	96	47	20	2	17
	WHITE	399	1	12	36	130	89	64	36	13	2	16
	BLACK	203		8	22	85	43	30	7	7		1
	OTHER	28	1	1	6	8	6	2	4			
ALLEGHANY COUNTY	TOTAL	8			2	3	1	1				1
	WHITE	7			1	3	1	1				1
	BLACK											
	OTHER	1			1							
BOTETOURT COUNTY	TOTAL	42		1	6	13	8	6	6	1		1
	WHITE	33		1	6	10	6	4	4	1		1
	BLACK	7				2	2	2	1			
	OTHER	2				1			1			
CRAIG COUNTY	TOTAL	3				2	1					
	WHITE	3				2	1					
	BLACK											
	OTHER											
ROANOKE COUNTY	TOTAL	193	2	7	22	67	40	27	16	6		6
	WHITE	134	1	6	10	44	27	20	16	4		6
	BLACK	56		1	11	22	13	7		2		
	OTHER	3	1		1	1						
COVINGTON CITY	TOTAL	17				6	5	2	1	3		
	WHITE	14				6	4	2		2		
	BLACK	3					1		1	1		
	OTHER											
ROANOKE CITY	TOTAL	312		11	25	117	73	51	19	8	2	6
	WHITE	162		4	11	53	41	28	14	4	2	5
	BLACK	130		6	11	58	26	21	3	4		1
	OTHER	20		1	3	6	6	2	2			
SALEM CITY	TOTAL	55		2	9	15	10	9	5	2		3
	WHITE	46		1	8	12	9	9	2	2		3
	BLACK	7		1		3	1		2			
	OTHER	2			1				1			
PLANNING DISTRICT 6	TOTAL	353	1	14	37	117	82	63	24	10	2	3
	WHITE	288	1	13	30	91	70	50	21	8	2	2
	BLACK	52		1	6	22	10	9	1	2		1
	OTHER	13			1	4	2	4	2			
AUGUSTA COUNTY	TOTAL	65		2	8	18	14	19	3	1		
	WHITE	55		2	8	13	13	16	2	1		
	BLACK	5				3		1	1			
	OTHER	5				2	1	2				
BATH COUNTY	TOTAL	7			1	2	2	1		1		
	WHITE	7			1	2	2	1		1		
	BLACK											
	OTHER											
HIGHLAND COUNTY	TOTAL	1		1								
	WHITE	1		1								
	BLACK											
	OTHER											
ROCKBRIDGE COUNTY	TOTAL	5			1	1	1		1			1
	WHITE	4			1		1		1			1
	BLACK	1				1						
	OTHER											
ROCKINGHAM COUNTY	TOTAL	87	1	4	9	24	19	13	11	4	1	1
	WHITE	77	1	4	9	18	18	11	10	4	1	1
	BLACK	8				5	1	2				
	OTHER	2				1			1			
BUENA VISTA CITY	TOTAL	11			1	5	1	1	3			
	WHITE	11			1	5	1	1	3			
	BLACK											
	OTHER											

TABLE 3
RESIDENT TOTAL INDUCED TERMINATIONS OF PREGNANCY BY AGE AND RACE OF PATIENT BY PLANNING DISTRICT AND CITY OR COUNTY
VIRGINIA, 2012

PLANNING DISTRICT AND CITY/COUNTY	RACE	RESIDENT INDUCED TERMINATIONS	AGE OF PATIENT									
			AGE 10-14	AGE 15-17	AGE 18-19	AGE 20-24	AGE 25-29	AGE 30-34	AGE 35-39	AGE 40-44	AGE 45 UP	AGE UNKNOWN
COMMONWEALTH OF VIRGINIA	TOTAL	21,438	67	566	1,599	6,999	5,425	3,780	2,045	757	65	135
	WHITE	10,500	32	272	846	3,437	2,579	1,743	1,076	388	35	92
	BLACK	9,035	30	272	666	3,064	2,404	1,624	670	252	20	33
	OTHER	1,903	5	22	87	498	442	413	299	117	10	10
HARRISONBURG CITY	TOTAL	93		1	10	42	18	15	2	3	1	1
	WHITE	76		1	4	38	15	13	2	2	1	
	BLACK	15			5	4	2	2		1		1
	OTHER	2			1		1					
LEXINGTON CITY	TOTAL	14			5	5	2	2				
	WHITE	13			5	4	2	2				
	BLACK	1				1						
	OTHER											
STAUNTON CITY	TOTAL	29		3	1	10	7	7		1		
	WHITE	13		3		4	4	2				
	BLACK	13			1	5	3	3		1		
	OTHER	3				1		2				
WAYNESBORO CITY	TOTAL	41		3	1	10	18	5	4			
	WHITE	31		2	1	7	14	4	3			
	BLACK	9		1		3	4	1				
	OTHER	1							1			
PLANNING DISTRICT 7	TOTAL	203	2	4	14	70	42	46	16	7	1	1
	WHITE	177	1	3	14	65	34	39	14	5	1	1
	BLACK	21	1	1		3	7	7		2		
	OTHER	5				2	1		2			
CLARKE COUNTY	TOTAL	8			1	2		3	1	1		
	WHITE	7			1	2		2	1	1		
	BLACK	1						1				
	OTHER											
FREDERICK COUNTY	TOTAL	35	1	3	2	15	6	7	1			
	WHITE	27		2	2	14	4	5				
	BLACK	7	1	1		1	2	2				
	OTHER	1							1			
PAGE COUNTY	TOTAL	20		1		8	3	6	1	1		
	WHITE	17		1		8	3	4	1			
	BLACK	3						2		1		
	OTHER											
SHENANDOAH COUNTY	TOTAL	29			2	7	7	6	4	3		
	WHITE	27			2	7	7	5	4	2		
	BLACK	2						1		1		
	OTHER											
WARREN COUNTY	TOTAL	59	1		2	23	13	11	5	2	1	1
	WHITE	54	1		2	21	11	10	5	2	1	1
	BLACK	4				2	1	1				
	OTHER	1					1					
WINCHESTER CITY	TOTAL	52			7	15	13	13	4			
	WHITE	45			7	13	9	13	3			
	BLACK	4					4					
	OTHER	3				2			1			
PLANNING DISTRICT 8	TOTAL	6,181	8	86	360	1,605	1,560	1,355	810	315	35	47
	WHITE	3,585	8	57	238	1,005	896	731	436	166	18	30
	BLACK	1,609		25	92	405	434	376	182	73	12	10
	OTHER	987		4	30	195	230	248	192	76	5	7
ARLINGTON COUNTY	TOTAL	484		2	22	127	151	98	54	25	2	3
	WHITE	315		2	14	90	101	53	35	16	1	3
	BLACK	95			5	21	30	29	9	1		
	OTHER	74			3	16	20	16	10	8	1	
FAIRFAX COUNTY	TOTAL	2,016	3	25	111	482	524	420	303	119	9	20
	WHITE	1,206	3	16	73	316	314	243	159	63	6	13
	BLACK	341		7	23	80	89	70	47	21	1	3
	OTHER	469		2	15	86	121	107	97	35	2	4
LOUDOUN COUNTY	TOTAL	579		9	34	145	126	141	83	36	4	1
	WHITE	361		8	24	103	73	81	48	22	2	
	BLACK	94			8	24	28	15	9	7	2	1
	OTHER	124		1	2	18	25	45	26	7		
PRINCE WILLIAM COUNTY	TOTAL	1,062	2	15	74	297	246	241	122	52	6	7
	WHITE	534	2	9	43	164	113	113	58	24	4	4
	BLACK	441		6	25	111	116	109	45	24	2	3
	OTHER	87			6	22	17	19	19	4		
ALEXANDRIA CITY	TOTAL	968	1	14	57	267	247	220	112	36	6	8
	WHITE	472	1	8	38	143	118	95	49	15	1	4
	BLACK	435		6	17	108	118	110	51	17	5	3
	OTHER	61			2	16	11	15	12	4		1
FAIRFAX CITY	TOTAL	232		2	7	71	47	44	39	17	2	3
	WHITE	130		1	4	47	24	24	21	6		3
	BLACK	34		1	3	7	11	9	3			
	OTHER	68				17	12	11	15	11	2	
FALLS CHURCH CITY	TOTAL	275		4	11	60	75	74	30	16	3	2
	WHITE	177		3	9	44	50	38	21	9	2	1
	BLACK	33		1	1	7	9	11	1	2	1	
	OTHER	65			1	9	16	25	8	5		1
MANASSAS CITY	TOTAL	506	2	15	40	139	127	107	59	11	3	3
	WHITE	347	2	10	30	87	89	78	39	8	2	2
	BLACK	125		4	10	42	32	20	15	1	1	
	OTHER	34		1		10	6	9	5	2		1

TABLE 3
RESIDENT TOTAL INDUCED TERMINATIONS OF PREGNANCY BY AGE AND RACE OF PATIENT BY PLANNING DISTRICT AND CITY OR COUNTY
VIRGINIA, 2012

PLANNING DISTRICT AND CITY/COUNTY	RACE	RESIDENT INDUCED TERMINATIONS	AGE OF PATIENT									
			AGE 10-14	AGE 15-17	AGE 18-19	AGE 20-24	AGE 25-29	AGE 30-34	AGE 35-39	AGE 40-44	AGE 45 UP	AGE UNKNOWN
COMMONWEALTH OF VIRGINIA	TOTAL	21,438	67	566	1,599	6,999	5,425	3,780	2,045	757	65	135
	WHITE	10,500	32	272	846	3,437	2,579	1,743	1,076	388	35	92
	BLACK	9,035	30	272	666	3,064	2,404	1,624	670	252	20	33
	OTHER	1,903	5	22	87	498	442	413	299	117	10	10
MANASSAS PARK CITY	TOTAL	59			4	17	17	10	8	3		
	WHITE	43			3	11	14	6	6	3		
	BLACK	11				5	1	3	2			
	OTHER	5			1	1	2	1				
PLANNING DISTRICT 9	TOTAL	333	1	8	25	109	82	58	34	13	1	2
	WHITE	251	1	7	16	86	62	40	27	11		1
	BLACK	74		1	9	21	17	16	7	1	1	1
	OTHER	8				2	3	2		1		
CULPEPER COUNTY	TOTAL	109		2	8	38	26	21	10	3		1
	WHITE	79		2	4	29	21	11	9	3		
	BLACK	29			4	9	4	10	1			1
	OTHER	1					1					
FAUQUIER COUNTY	TOTAL	106	1	2	12	26	30	19	9	7		
	WHITE	88	1	2	10	24	21	17	7	6		
	BLACK	17			2	2	9	2	2			
	OTHER	1								1		
MADISON COUNTY	TOTAL	23		1	2	12	4	1	2		1	
	WHITE	16		1	2	7	3	1	2			
	BLACK	6				4	1				1	
	OTHER	1				1						
ORANGE COUNTY	TOTAL	83		2	3	28	21	15	10	3		1
	WHITE	58		1		22	16	9	7	2		1
	BLACK	21		1	3	6	3	4	3	1		
	OTHER	4					2	2				
RAPPAHANNOCK COUNTY	TOTAL	12		1		5	1	2	3			
	WHITE	10		1		4	1	2	2			
	BLACK	1							1			
	OTHER	1				1						
PLANNING DISTRICT 10	TOTAL	543	3	12	45	187	135	88	54	18		1
	WHITE	377	2	8	33	124	92	61	42	14		1
	BLACK	148	1	3	10	55	42	24	10	3		
	OTHER	18		1	2	8	1	3	2	1		
ALBEMARLE COUNTY	TOTAL	128		3	14	36	38	18	13	6		
	WHITE	91		3	11	21	27	12	11	6		
	BLACK	33			3	13	11	4	2			
	OTHER	4				2		2				
FLUVANNA COUNTY	TOTAL	34			8	11	6	7	2			
	WHITE	28			8	9	4	5	2			
	BLACK	6				2	2	2				
	OTHER											
GREENE COUNTY	TOTAL	22		1		6	4	5	4	2		
	WHITE	18		1		6	3	3	4	1		
	BLACK	4					1	2		1		
	OTHER											
LOUISA COUNTY	TOTAL	66			3	23	23	9	6	2		
	WHITE	52			2	17	19	8	5	1		
	BLACK	14			1	6	4	1	1	1		
	OTHER											
NELSON COUNTY	TOTAL	15	1	1		6	5	2				
	WHITE	8	1	1		4	1	1				
	BLACK	7				2	4	1				
	OTHER											
CHARLOTTESVILLE CITY	TOTAL	278	2	7	20	105	59	47	29	8		1
	WHITE	180	1	3	12	67	38	32	20	6		1
	BLACK	84	1	3	6	32	20	14	7	1		
	OTHER	14		1	2	6	1	1	2	1		
PLANNING DISTRICT 11	TOTAL	384	2	11	40	156	88	47	25	12		3
	WHITE	217		6	23	96	45	22	15	7		3
	BLACK	158	2	5	16	57	41	24	9	4		
	OTHER	9			1	3	2	1	1	1		
AMHERST COUNTY	TOTAL	56		5	6	18	15	8	3	1		
	WHITE	38		3	5	12	12	4	2			
	BLACK	17		2	1	6	3	4		1		
	OTHER	1							1			
APPOMATTOX COUNTY	TOTAL	13		1	1	5	3		3			
	WHITE	9		1	1	4	3					
	BLACK	4				1			3			
	OTHER											
BEDFORD COUNTY	TOTAL	44		1	4	19	10	6		4		
	WHITE	39			4	18	9	6		2		
	BLACK	3		1			1			1		
	OTHER	2				1				1		
CAMPBELL COUNTY	TOTAL	46		1	4	22	7	4	6	2		
	WHITE	33		1	3	17	5	1	4	2		
	BLACK	12			1	5	2	2	2			
	OTHER	1						1				
BEDFORD CITY	TOTAL	18		1		7	3	2	2	2		1
	WHITE	14		1		6	3	1	1	1		1
	BLACK	4				1		1	1	1		
	OTHER											

TABLE 3
RESIDENT TOTAL INDUCED TERMINATIONS OF PREGNANCY BY AGE AND RACE OF PATIENT BY PLANNING DISTRICT AND CITY OR COUNTY
VIRGINIA, 2012

PLANNING DISTRICT AND CITY/COUNTY	RACE	RESIDENT INDUCED TERMINATIONS	AGE OF PATIENT									
			AGE 10-14	AGE 15-17	AGE 18-19	AGE 20-24	AGE 25-29	AGE 30-34	AGE 35-39	AGE 40-44	AGE 45 UP	AGE UNKNOWN
COMMONWEALTH OF VIRGINIA	TOTAL	21,438	67	566	1,599	6,999	5,425	3,780	2,045	757	65	135
	WHITE	10,500	32	272	846	3,437	2,579	1,743	1,076	388	35	92
	BLACK	9,035	30	272	666	3,064	2,404	1,624	670	252	20	33
	OTHER	1,903	5	22	87	498	442	413	299	117	10	10
LYNCHBURG CITY	TOTAL	207	2	2	25	85	50	27	11	3		2
	WHITE	84			10	39	13	10	8	2		2
	BLACK	118	2	2	14	44	35	17	3	1		
	OTHER	5			1	2	2					
PLANNING DISTRICT 12	TOTAL	122	1	10	12	34	27	16	14	4		4
	WHITE	74	1	6	10	20	12	10	8	4		3
	BLACK	48		4	2	14	15	6	6			1
	OTHER											
FRANKLIN COUNTY	TOTAL	54		6	7	14	10	8	6	1		2
	WHITE	37		5	6	8	5	6	4	1		2
	BLACK	17		1	1	6	5	2	2			
	OTHER											
HENRY COUNTY	TOTAL	20	1	2	2	2	3	3	4	2		1
	WHITE	13	1		2	2	1	3	2	2		
	BLACK	7		2			2		2			1
	OTHER											
PATRICK COUNTY	TOTAL	4			1	1	1		1			
	WHITE	4			1	1	1		1			
	BLACK											
	OTHER											
PITTSYLVANIA COUNTY	TOTAL	19		1	2	8	3	2	2	1		
	WHITE	11		1	1	5	2		1	1		
	BLACK	8			1	3	1	2	1			
	OTHER											
DANVILLE CITY	TOTAL	13		1		4	5	1	1			1
	WHITE	4				2	1					1
	BLACK	9		1		2	4	1	1			
	OTHER											
MARTINSVILLE CITY	TOTAL	12				5	5	2				
	WHITE	5				2	2	1				
	BLACK	7				3	3	1				
	OTHER											
PLANNING DISTRICT 13	TOTAL	108		2	13	47	24	12	8	2		
	WHITE	42		1	8	16	9	3	4	1		
	BLACK	66		1	5	31	15	9	4	1		
	OTHER											
BRUNSWICK COUNTY	TOTAL	58			6	26	14	7	3	2		
	WHITE	24			4	9	6	3	1	1		
	BLACK	34			2	17	8	4	2	1		
	OTHER											
HALIFAX COUNTY	TOTAL	13			3	5	3	2				
	WHITE	4			2	1	1					
	BLACK	9			1	4	2	2				
	OTHER											
MECKLENBURG COUNTY	TOTAL	37		2	4	16	7	3	5			
	WHITE	14		1	2	6	2		3			
	BLACK	23		1	2	10	5	3	2			
	OTHER											
PLANNING DISTRICT 14	TOTAL	162		10	18	43	44	33	14			
	WHITE	75		5	11	22	18	12	7			
	BLACK	83		4	7	19	26	20	7			
	OTHER	4		1		2		1				
AMELIA COUNTY	TOTAL	20			1	6	9	3	1			
	WHITE	16			1	6	7	2				
	BLACK	4					2	1	1			
	OTHER											
BUCKINGHAM COUNTY	TOTAL	18		1	1	3	4	8	1			
	WHITE	7		1		1	1	4				
	BLACK	11			1	2	3	4	1			
	OTHER											
CHARLOTTE COUNTY	TOTAL	15		2	3	2	3	3	2			
	WHITE	7		1	1	2	2		1			
	BLACK	7			2		1	3	1			
	OTHER	1		1								
CUMBERLAND COUNTY	TOTAL	6			1	1	1	3				
	WHITE	1						1				
	BLACK	5			1	1	1	2				
	OTHER											
LUNENBURG COUNTY	TOTAL	18		2	1	3	6	4	2			
	WHITE	7		2			2	2	1			
	BLACK	11			1	3	4	2	1			
	OTHER											
NOTTOWAY COUNTY	TOTAL	32			6	9	8	5	4			
	WHITE	17			6	4	3	1	3			
	BLACK	14				5	5	3	1			
	OTHER	1						1				
PRINCE EDWARD COUNTY	TOTAL	53		5	5	19	13	7	4			
	WHITE	20		1	3	9	3	2	2			
	BLACK	31		4	2	8	10	5	2			
	OTHER	2				2						

TABLE 3
RESIDENT TOTAL INDUCED TERMINATIONS OF PREGNANCY BY AGE AND RACE OF PATIENT BY PLANNING DISTRICT AND CITY OR COUNTY
VIRGINIA, 2012

PLANNING DISTRICT AND CITY/COUNTY	RACE	RESIDENT INDUCED TERMINATIONS	AGE OF PATIENT									
			AGE 10-14	AGE 15-17	AGE 18-19	AGE 20-24	AGE 25-29	AGE 30-34	AGE 35-39	AGE 40-44	AGE 45 UP	AGE UNKNOWN
COMMONWEALTH OF VIRGINIA	TOTAL	21,438	67	566	1,599	6,999	5,425	3,780	2,045	757	65	135
	WHITE	10,500	32	272	846	3,437	2,579	1,743	1,076	388	35	92
	BLACK	9,035	30	272	666	3,064	2,404	1,624	670	252	20	33
	OTHER	1,903	5	22	87	498	442	413	299	117	10	10
PLANNING DISTRICT 15	TOTAL	3,449	14	96	269	1,147	904	568	307	117	9	18
	WHITE	1,351	4	47	101	462	334	200	133	57	4	9
	BLACK	1,839	9	46	156	610	495	314	151	47	3	8
	OTHER	259	1	3	12	75	75	54	23	13	2	1
CHARLES CITY COUNTY	TOTAL	12				4	2	4	2			
	WHITE	2				1	1					
	BLACK	9				2	1	4	2			
	OTHER	1				1						
CHESTERFIELD COUNTY	TOTAL	528	1	24	49	140	131	88	68	23	4	
	WHITE	283	1	17	28	82	67	43	33	10	2	
	BLACK	208		6	20	49	54	38	29	11	1	
	OTHER	37		1	1	9	10	7	6	2	1	
GOOCHLAND COUNTY	TOTAL	42		2	4	19	8	5	3			1
	WHITE	29		2	3	12	6	3	2			1
	BLACK	9			1	4	2	2				
	OTHER	4				3			1			
HANOVER COUNTY	TOTAL	169		5	12	60	40	25	17	9		1
	WHITE	118		4	7	42	30	17	12	5		1
	BLACK	42		1	5	15	7	8	4	2		
	OTHER	9				3	3		1	2		
HENRICO COUNTY	TOTAL	477		13	33	131	129	97	53	17	1	3
	WHITE	189		10	13	52	46	37	21	7	1	2
	BLACK	240		3	18	73	68	40	28	9		1
	OTHER	48			2	6	15	20	4	1		
NEW KENT COUNTY	TOTAL	44		3	4	9	8	10	8	2		
	WHITE	33		2	4	7	5	6	7	2		
	BLACK	10				2	3	4	1			
	OTHER	1		1								
POWHATAN COUNTY	TOTAL	41			4	17	9	2	5	4		
	WHITE	35			3	13	8	2	5	4		
	BLACK	6			1	4	1					
	OTHER											
RICHMOND CITY	TOTAL	2,136	13	49	163	767	577	337	151	62	4	13
	WHITE	662	3	12	43	253	171	92	53	29	1	5
	BLACK	1,315	9	36	111	461	359	218	87	25	2	7
	OTHER	159	1	1	9	53	47	27	11	8	1	1
PLANNING DISTRICT 16	TOTAL	778	2	21	65	275	189	115	72	28	3	8
	WHITE	471	1	13	36	170	116	70	44	13	3	5
	BLACK	261	1	6	25	90	68	40	16	13		2
	OTHER	46		2	4	15	5	5	12	2		1
CAROLINE COUNTY	TOTAL	60	1	1	9	19	13	12	4	1		
	WHITE	33	1		3	11	8	8	2			
	BLACK	24		1	6	8	5	4				
	OTHER	3							2	1		
KING GEORGE COUNTY	TOTAL	52		2	5	18	14	8	4	1		
	WHITE	30		2	3	14	5	3	2	1		
	BLACK	19			1	3	9	4	2			
	OTHER	3			1	1		1				
SPOTSYLVANIA COUNTY	TOTAL	120	1	3	11	42	33	19	7	3	1	
	WHITE	89		3	6	32	24	15	6	2	1	
	BLACK	29	1		4	9	9	4	1	1		
	OTHER	2			1	1						
STAFFORD COUNTY	TOTAL	212		7	13	81	40	32	23	13		3
	WHITE	120		3	9	41	26	18	14	8		1
	BLACK	77		2	2	35	14	12	6	5		1
	OTHER	15		2	2	5		2	3			1
FREDERICKSBURG CITY	TOTAL	334		8	27	115	89	44	34	10	2	5
	WHITE	199		5	15	72	53	26	20	2	2	4
	BLACK	112		3	12	35	31	16	7	7		1
	OTHER	23				8	5	2	7	1		
PLANNING DISTRICT 17	TOTAL	80	1	4	6	26	16	15	11	1		
	WHITE	35	1	1	4	8	8	7	6			
	BLACK	43		2	2	17	8	8	5	1		
	OTHER	2		1		1						
LANCASTER COUNTY	TOTAL	15	1	2	1	4	4	2	1			
	WHITE	7	1	1	1	2		1	1			
	BLACK	8		1		2	4	1				
	OTHER											
NORTHUMBERLAND COUNTY	TOTAL	15			1	4	3	6	1			
	WHITE	8				1	2	4	1			
	BLACK	7			1	3	1	2				
	OTHER											
RICHMOND COUNTY	TOTAL	20		1	1	7	4	3	4			
	WHITE	10			1	2	3	1	3			
	BLACK	9				5	1	2	1			
	OTHER	1		1								
WESTMORELAND COUNTY	TOTAL	30		1	3	11	5	4	5	1		
	WHITE	10			2	3	3	1	1			
	BLACK	19		1	1	7	2	3	4	1		
	OTHER	1				1						

TABLE 3
RESIDENT TOTAL INDUCED TERMINATIONS OF PREGNANCY BY AGE AND RACE OF PATIENT BY PLANNING DISTRICT AND CITY OR COUNTY
VIRGINIA, 2012

PLANNING DISTRICT AND CITY/COUNTY	RACE	RESIDENT INDUCED TERMINATIONS	AGE OF PATIENT									
			AGE 10-14	AGE 15-17	AGE 18-19	AGE 20-24	AGE 25-29	AGE 30-34	AGE 35-39	AGE 40-44	AGE 45 UP	AGE UNKNOWN
COMMONWEALTH OF VIRGINIA	TOTAL	21,438	67	566	1,599	6,999	5,425	3,780	2,045	757	65	135
	WHITE	10,500	32	272	846	3,437	2,579	1,743	1,076	388	35	92
	BLACK	9,035	30	272	666	3,064	2,404	1,624	670	252	20	33
	OTHER	1,903	5	22	87	498	442	413	299	117	10	10
PLANNING DISTRICT 18	TOTAL	147	2	5	10	48	33	27	18	2		2
	WHITE	98	2	3	6	30	25	16	12	2		2
	BLACK	46		2	3	18	8	10	5			
	OTHER	3			1			1	1			
ESSEX COUNTY	TOTAL	22		1	1	11	5	3	1			
	WHITE	3				2			1			
	BLACK	18		1		9	5	3				
	OTHER	1			1							
GLOUCESTER COUNTY	TOTAL	62		2	4	17	12	14	9	2		2
	WHITE	55		2	4	16	10	11	8	2		2
	BLACK	7				1	2	3	1			
	OTHER											
KING AND QUEEN COUNTY	TOTAL	12	1		1	5	1	1	3			
	WHITE	6	1			3	1	1				
	BLACK	5			1	2			2			
	OTHER	1							1			
KING WILLIAM COUNTY	TOTAL	26	1	2		9	6	4	4			
	WHITE	16	1	1		5	5	2	2			
	BLACK	10		1		4	1	2	2			
	OTHER											
MATHEWS COUNTY	TOTAL	10			2	3	3	1	1			
	WHITE	8			2	2	3		1			
	BLACK	1				1						
	OTHER	1						1				
MIDDLESEX COUNTY	TOTAL	15			2	3	6	4				
	WHITE	10				2	6	2				
	BLACK	5			2	1		2				
	OTHER											
PLANNING DISTRICT 19	TOTAL	655	2	32	40	260	159	94	52	14		2
	WHITE	173		6	12	65	45	21	21	2		1
	BLACK	444	1	24	28	186	107	59	26	12		1
	OTHER	38	1	2		9	7	14	5			
DINWIDDIE COUNTY	TOTAL	30		3		13	6	5	2	1		
	WHITE	16		1		8	3	2	1	1		
	BLACK	13		2		5	3	2	1			
	OTHER	1						1				
GREENSVILLE COUNTY	TOTAL	4				1	2		1			
	WHITE											
	BLACK	3				1	2					
	OTHER	1							1			
PRINCE GEORGE COUNTY	TOTAL	65		6	3	22	14	7	11	1		1
	WHITE	25		1	1	10	6	2	5			
	BLACK	33		4	2	11	7	3	4	1		1
	OTHER	7		1		1	1	2	2			
SURRY COUNTY	TOTAL	12			1	2	3	2	4			
	WHITE	2				1	1					
	BLACK	10			1	1	2	2	4			
	OTHER											
SUSSEX COUNTY	TOTAL	19			3	3	7	4	2			
	WHITE	4				1	3					
	BLACK	15			3	2	4	4	2			
	OTHER											
COLONIAL HEIGHTS CITY	TOTAL	95		4	8	38	20	15	9	1		
	WHITE	39		2	6	9	9	5	7	1		
	BLACK	50		2	2	28	10	6	2			
	OTHER	6				1	1	4				
EMPORIA CITY	TOTAL	36	1			12	8	9	3	3		
	WHITE	6				1	2	1	2			
	BLACK	28	1			10	6	7	1	3		
	OTHER	2				1		1				
HOPEWELL CITY	TOTAL	104		12	7	34	23	15	7	5		1
	WHITE	34		2	4	14	5	4	4			1
	BLACK	64		9	3	20	16	8	3	5		
	OTHER	6		1			2	3				
PETERSBURG CITY	TOTAL	290	1	7	18	135	76	37	13	3		
	WHITE	47			1	21	16	7	2			
	BLACK	228		7	17	108	57	27	9	3		
	OTHER	15	1			6	3	3	2			
PLANNING DISTRICT 20	TOTAL	4,916	21	147	358	1,760	1,313	792	367	132	9	17
	WHITE	1,872	8	55	149	669	484	269	170	52	4	12
	BLACK	2,708	12	89	191	965	748	476	159	61	3	4
	OTHER	336	1	3	18	126	81	47	38	19	2	1
ISLE OF WIGHT COUNTY	TOTAL	63		3	5	17	18	11	7	1	1	
	WHITE	25		1	2	5	8	7	1	1		
	BLACK	37		2	3	12	10	4	5		1	
	OTHER	1							1			
SOUTHAMPTON COUNTY	TOTAL	20				10	5	4		1		
	WHITE	4				2		1		1		
	BLACK	14				7	4	3				
	OTHER	2				1	1					

TABLE 3
RESIDENT TOTAL INDUCED TERMINATIONS OF PREGNANCY BY AGE AND RACE OF PATIENT
BY PLANNING DISTRICT AND CITY OR COUNTY
VIRGINIA, 2012

PLANNING DISTRICT AND CITY/COUNTY	RACE	RESIDENT INDUCED TERMINATIONS	AGE OF PATIENT									
			AGE 10-14	AGE 15-17	AGE 18-19	AGE 20-24	AGE 25-29	AGE 30-34	AGE 35-39	AGE 40-44	AGE 45 UP	AGE UNKNOWN
COMMONWEALTH OF VIRGINIA	TOTAL	21,438	67	566	1,599	6,999	5,425	3,780	2,045	757	65	135
	WHITE	10,500	32	272	846	3,437	2,579	1,743	1,076	388	35	92
	BLACK	9,035	30	272	666	3,064	2,404	1,624	670	252	20	33
	OTHER	1,903	5	22	87	498	442	413	299	117	10	10
CHESAPEAKE CITY	TOTAL	732	2	24	49	252	190	116	66	30	1	2
	WHITE	271		10	27	95	61	38	26	11	1	2
	BLACK	426	2	14	21	143	123	76	32	15		
	OTHER	35			1	14	6	2	8	4		
FRANKLIN CITY	TOTAL	46		3	1	15	13	8	5	1		
	WHITE	10		1		3	2	1	3			
	BLACK	34		2	1	11	11	6	2	1		
	OTHER	2				1		1				
NORFOLK CITY	TOTAL	1,343	7	38	119	531	338	200	75	28	1	6
	WHITE	360		6	34	146	90	48	27	7		2
	BLACK	896	6	31	78	348	228	143	41	17	1	3
	OTHER	87	1	1	7	37	20	9	7	4		1
PORTSMOUTH CITY	TOTAL	495	7	17	39	178	137	80	26	10		1
	WHITE	105	4	3	9	36	26	18	6	2		1
	BLACK	372	3	14	30	133	104	61	19	8		
	OTHER	18				9	7	1	1			
SUFFOLK CITY	TOTAL	292	2	15	22	84	90	47	28	4		
	WHITE	76	1	7	7	26	14	12	8	1		
	BLACK	203	1	8	14	56	72	32	18	2		
	OTHER	13			1	2	4	3	2	1		
VIRGINIA BEACH CITY	TOTAL	1,925	3	47	123	673	522	326	160	57	6	8
	WHITE	1,021	3	27	70	356	283	144	99	29	3	7
	BLACK	726		18	44	255	196	151	42	18	1	1
	OTHER	178		2	9	62	43	31	19	10	2	
PLANNING DISTRICT 21	TOTAL	1,898	4	67	163	691	494	285	135	52	1	6
	WHITE	648		19	71	222	173	82	53	25		3
	BLACK	1,143	3	46	84	432	298	182	71	23	1	3
	OTHER	107	1	2	8	37	23	21	11	4		
JAMES CITY COUNTY	TOTAL	31		3	3	9	4	6	4	2		
	WHITE	20		1	3	7	1	4	2	2		
	BLACK	9		2		2	3	1	1			
	OTHER	2						1	1			
YORK COUNTY	TOTAL	96		4	11	35	21	10	9	5		1
	WHITE	68		4	9	24	13	5	9	3		1
	BLACK	22			2	10	6	3		1		
	OTHER	6				1	2	2		1		
HAMPTON CITY	TOTAL	691	1	26	67	244	176	112	39	24		2
	WHITE	173		2	24	54	47	22	14	9		1
	BLACK	490	1	23	39	176	127	83	25	15		1
	OTHER	28		1	4	14	2	7				
NEWPORT NEWS CITY	TOTAL	888	3	28	62	335	247	130	63	17	1	2
	WHITE	266		8	24	100	79	34	12	8		1
	BLACK	562	2	20	34	217	149	88	43	7	1	1
	OTHER	60	1		4	18	19	8	8	2		
POQUOSON CITY	TOTAL	23		2	1	6	3	3	8			
	WHITE	19		1	1	5	3	2	7			
	BLACK	1				1						
	OTHER	3		1				1	1			
WILLIAMSBURG CITY	TOTAL	169		4	19	62	43	24	12	4		1
	WHITE	102		3	10	32	30	15	9	3		
	BLACK	59		1	9	26	13	7	2			1
	OTHER	8				4		2	1	1		
PLANNING DISTRICT 22	TOTAL	82		3	2	30	21	13	12	1		
	WHITE	31		3	1	12	6	4	5			
	BLACK	41			1	17	12	7	3	1		
	OTHER	10				1	3	2	4			
ACCOMACK COUNTY	TOTAL	66		3	2	26	14	11	9	1		
	WHITE	23		3	1	10	2	4	3			
	BLACK	34			1	16	9	5	2	1		
	OTHER	9					3	2	4			
NORTHAMPTON COUNTY	TOTAL	16				4	7	2	3			
	WHITE	8				2	4		2			
	BLACK	7				1	3	2	1			
	OTHER	1				1						
PLANNING DISTRICT 23	TOTAL	6,814	25	214	521	2,451	1,807	1,077	502	184	10	23
	WHITE	2,520	8	74	220	891	657	351	223	77	4	15
	BLACK	3,851	15	135	275	1,397	1,046	658	230	84	4	7
	OTHER	443	2	5	26	163	104	68	49	23	2	1
UNKNOWN VA CITY OR COUNTY	TOTAL											
	WHITE											
	BLACK											
	OTHER											

TABLE 4
RESIDENT INDUCED TERMINATIONS OF PREGNANCY BY MAJORITY AND MINORITY, BY ETHNICITY, AND BY RACE WITH MAJORITY AS WHITE NON-HISPANIC AND MINORITY AS WHITE HISPANICS AND NONWHITE RACES BY HEALTH DISTRICTS AND HEALTH SERVICE AREAS, MEDICAL EXAMINER DISTRICTS, HMO AND PERINATAL REGIONS, AND PLANNING DISTRICTS
VIRGINIA, 2012

HEALTH AREAS AND DISTRICTS, HMO AND PERINATAL REGIONS, AND PLANNING DISTRICTS	INDUCED TERMINATIONS BY MAJORITY AND MINORITY			INDUCED TERMINATIONS BY ETHNICITY			INDUCED TERMINATIONS BY RACE					
	TOTAL	MAJORITY	MINORITY	TOTAL	HISPANIC	NON-HISPANIC	TOTAL	WHITE	BLACK	ASIAN	NATIVE	OTHER
HEALTH DISTRICTS AND HEALTH SERVICE AREAS												
COMMONWEALTH OF VIRGINIA	21,438	8,343	13,095	21,438	2,299	19,139	21,438	10,500	9,035	1,216	127	560
HEALTH SERVICE AREA I	2,210	1,426	784	2,210	150	2,060	2,210	1,564	556	39	11	40
CENTRAL SHENANDOAH DISTRICT 6	353	265	88	353	23	330	353	288	52	5		8
LORD FAIRFAX DISTRICT 7	203	163	40	203	15	188	203	177	21	5		
RAPPAHANNOCK DISTRICT 16	778	413	365	778	63	715	778	471	261	17	8	21
RAPPAHANNOCK/RAPIDAN DISTRICT 9	333	228	105	333	25	308	333	251	74	3	1	4
THOMAS JEFFERSON DISTRICT 10	543	357	186	543	24	519	543	377	148	9	2	7
HEALTH SERVICE AREA II	6,181	2,123	4,058	6,181	1,506	4,675	6,181	3,585	1,609	798	68	121
ALEXANDRIA CITY DISTRICT	968	260	708	968	214	754	968	472	435	43	4	14
ARLINGTON COUNTY DISTRICT	484	205	279	484	115	369	484	315	95	60	5	9
FAIRFAX HEALTH DISTRICT	2,523	892	1,631	2,523	647	1,876	2,523	1,513	408	508	32	62
LOUDOUN COUNTY DISTRICT	579	246	333	579	118	461	579	361	94	92	22	10
PRINCE WILLIAM HEALTH DISTRICT	1,627	520	1,107	1,627	412	1,215	1,627	924	577	95	5	26
HEALTH SERVICE AREA III	1,550	981	569	1,550	50	1,500	1,550	1,026	457	37	8	22
LENOWISCO DISTRICT 1	23	21	2	23		23	23	21	2			
CUMBERLAND PLATEAU DISTRICT 2	19	15	4	19	1	18	19	15	1		1	2
MOUNT ROGERS DISTRICT 3	95	73	22	95	2	93	95	75	14	3	1	2
NEW RIVER VALLEY DISTRICT 4	277	221	56	277	5	272	277	225	31	12	4	5
ALLEGHANY HEALTH DISTRICT	318	224	94	318	13	305	318	237	73	4	1	3
ROANOKE CITY DISTRICT	312	145	167	312	19	293	312	162	130	10	1	9
CENTRAL VIRGINIA DISTRICT 11	384	212	172	384	6	378	384	217	158	8		1
PITTSYLVANIA/DANVILLE DISTRICT	32	15	17	32		32	32	15	17			
WEST PIEDMONT HEALTH DISTRICT	90	55	35	90	4	86	90	59	31			
HEALTH SERVICE AREA IV	4,374	1,418	2,956	4,374	240	4,134	4,374	1,641	2,432	159	15	127
CHESTERFIELD HEALTH DISTRICT	664	332	332	664	27	637	664	357	264	17	1	25
CHICKAHOMINY HEALTH DISTRICT	267	175	92	267	7	260	267	182	70	11	2	2
HENRICO COUNTY DISTRICT	477	164	313	477	26	451	477	189	240	35	2	11
RICHMOND CITY DISTRICT	2,136	519	1,617	2,136	152	1,984	2,136	662	1,315	84	9	66
CRATER HEALTH DISTRICT	560	118	442	560	21	539	560	134	394	10	1	21
PIEDMONT DISTRICT 14	162	69	93	162	6	156	162	75	83	2		2
SOUTHSIDE DISTRICT 13	108	41	67	108	1	107	108	42	66			
HEALTH SERVICE AREA V	7,123	2,395	4,728	7,123	353	6,770	7,123	2,684	3,981	183	25	250
EASTERN SHORE DISTRICT 22	82	29	53	82	2	80	82	31	41	1	1	8
THREE RIVERS HEALTH DISTRICT	227	130	97	227	5	222	227	133	89	1	2	2
HAMPTON CITY DISTRICT	691	149	542	691	31	660	691	173	490	8		20
PENINSULA HEALTH DISTRICT	1,207	404	803	1,207	82	1,125	1,207	475	653	35	5	39
CHESAPEAKE CITY DISTRICT	732	254	478	732	24	708	732	271	426	13	1	21
NORFOLK CITY DISTRICT	1,343	315	1,028	1,343	55	1,288	1,343	360	896	32	7	48
PORTSMOUTH CITY DISTRICT	495	101	394	495	8	487	495	105	372	2	1	15
VIRGINIA BEACH CITY DISTRICT	1,925	906	1,019	1,925	135	1,790	1,925	1,021	726	89	5	84
WESTERN TIDEWATER DISTRICT	421	107	314	421	11	410	421	115	288	2	3	13
NEWPORT NEWS CITY	888	210	678	888	65	823	888	266	562	27	5	28
COLONIAL PENINSULA AREA	319	194	125	319	17	302	319	209	91	8		11
UNKNOWN VA CITY OR COUNTY												
MEDICAL EXAMINER DISTRICTS, HEALTH MAINTENANCE ORGANIZATION REGIONS, AND PERINATAL REGIONS*												
MED 1 - WESTERN VIRGINIA	1,903	1,246	657	1,903	73	1,830	1,903	1,314	509	42	8	30
MED 2 - NORTHERN VIRGINIA	6,717	2,514	4,203	6,717	1,546	5,171	6,717	4,013	1,704	806	69	125
MED 3 - CENTRAL VIRGINIA	6,122	2,426	3,696	6,122	348	5,774	6,122	2,744	2,998	188	27	165
MED 4 - TIDEWATER VIRGINIA	6,696	2,157	4,539	6,696	332	6,364	6,696	2,429	3,824	180	23	240
HMO 1 - SOUTHWEST VIRGINIA	126	101	25	126	2	124	126	102	15	3	2	4
HMO 2 - ROANOKE AREA	1,489	924	565	1,489	50	1,439	1,489	970	460	34	6	19
HMO 3 - BLUE RIDGE AREA	1,295	900	395	1,295	85	1,210	1,295	978	273	22	3	19
HMO 4 - NORTHERN VIRGINIA	6,847	2,473	4,374	6,847	1,567	5,280	6,847	3,993	1,827	814	73	140
HMO 5 - CENTRAL VIRGINIA	4,667	1,601	3,066	4,667	247	4,420	4,667	1,827	2,530	160	20	130
HMO 6 - HAMPTON ROADS	7,014	2,344	4,670	7,014	348	6,666	7,014	2,630	3,930	183	23	248
PER 1 - SOUTHWESTERN	1,134	754	380	1,134	44	1,090	1,134	794	282	29	8	21
PER 2 - WEST CENTRAL	1,848	1,240	608	1,848	93	1,755	1,848	1,325	470	30	3	20
PER 3 - EAST CENTRAL	5,379	1,961	3,418	5,379	308	5,071	5,379	2,245	2,782	177	25	150
PER 4 - NORTHERN	6,181	2,123	4,058	6,181	1,506	4,675	6,181	3,585	1,609	798	68	121
PER 5 - EASTERN	6,896	2,265	4,631	6,896	348	6,548	6,896	2,551	3,892	182	23	248
PLANNING DISTRICTS NOT COTERMINOUS WITH HEALTH DISTRICTS												
ALLEGHANY/ROANOKE PLAN DISTRICT 5	630	369	261	630	32	598	630	399	203	14	2	12
NORTHERN VIRGINIA PLAN DISTRICT 8	6,181	2,123	4,058	6,181	1,506	4,675	6,181	3,585	1,609	798	68	121
WEST PIEDMONT PLANNING DISTRICT 12	122	70	52	122	4	118	122	74	48			
RICHMOND REGIONAL PLAN DISTRICT 15	3,449	1,152	2,297	3,449	211	3,238	3,449	1,351	1,839	144	14	101
NORTHERN NECK PLANNING DISTRICT 17	80	32	48	80	4	76	80	35	43		1	1
MIDDLE PENINSULA PLAN DISTRICT 18	147	98	49	147	1	146	147	98	46	1	1	1
CRATER PLANNING DISTRICT 19	655	156	499	655	22	633	655	173	444	13	1	24
SOUTHEASTERN VIRGINIA DISTRICT 20	4,916	1,683	3,233	4,916	233	4,683	4,916	1,872	2,708	138	17	181
PENINSULA PLANNING DISTRICT 21	1,898	553	1,345	1,898	113	1,785	1,898	648	1,143	43	5	59
HAMPTON ROADS PLAN DISTRICT 23	6,814	2,236	4,578	6,814	346	6,468	6,814	2,520	3,851	181	22	240

NOTE: The Colonial Peninsula Area is the Aggregate of James City County, York County, Poquoson City, and Williamsburg City.

TABLE 5
RESIDENT ASIAN AND PACIFIC ISLANDER AND HISPANIC INDUCED TERMINATIONS OF PREGNANCY BY NATIONAL ORIGIN BY HEALTH DISTRICTS AND HEALTH SERVICE AREAS, MEDICAL EXAMINER DISTRICTS, HMO AND PERINATAL REGIONS, AND PLANNING DISTRICTS
VIRGINIA, 2012

HEALTH AREAS AND DISTRICTS, HMO AND PERINATAL REGIONS, AND PLANNING DISTRICTS	ASIAN AND PACIFIC ISLANDER INDUCED TERMINATIONS OF PREGNANCY						HISPANIC INDUCED TERMINATIONS OF PREGNANCY					
	TOTAL	INDIAN	KOREAN	VIETNAMESE	FILIPINO	OTHER	TOTAL HISPANIC	MEXICAN	PUERTO RICAN	CUBAN	CENTRAL & SOUTH AMERICAN	OTHER & UNKNOWN
HEALTH DISTRICTS AND HEALTH SERVICE AREAS												
COMMONWEALTH OF VIRGINIA	1,216	97	107	107	16	889	2,299	320	120	28	733	1,098
HEALTH SERVICE AREA I	39	1	1	4	1	32	150	38	22	6	37	47
CENTRAL SHENANDOAH DISTRICT 6	5			1		4	23	5	4	3	3	8
LORD FAIRFAX DISTRICT 7	5		1	1		3	15	8			3	4
RAPPAHANNOCK DISTRICT 16	17			2	1	14	63	7	7	1	23	25
RAPPAHANNOCK/RAPIDAN DISTRICT 9	3					3	25	9	8		6	2
THOMAS JEFFERSON DISTRICT 10	9	1				8	24	9	3	2	2	8
HEALTH SERVICE AREA II	798	88	101	96	12	501	1,506	179	32	11	605	679
ALEXANDRIA CITY DISTRICT	43	5	3	3	4	28	214	21	2	5	82	104
ARLINGTON COUNTY DISTRICT	60	3	5	6	1	45	115	7		1	34	73
FAIRFAX HEALTH DISTRICT	508	58	87	57	7	299	647	58	10	3	216	360
LOUDOUN COUNTY DISTRICT	92	14	2	18		58	118	12		2	47	57
PRINCE WILLIAM HEALTH DISTRICT	95	8	4	12		71	412	81	20		226	85
HEALTH SERVICE AREA III	37			1		36	50	6	2		10	32
LENOWISCO DISTRICT 1												
CUMBERLAND PLATEAU DISTRICT 2							1					1
MOUNT ROGERS DISTRICT 3	3					3	2	1				1
NEW RIVER VALLEY DISTRICT 4	12					12	5	2	1			2
ALLEGHANY HEALTH DISTRICT	4					4	13	2	1		3	7
ROANOKE CITY DISTRICT	10					10	19	1			5	13
CENTRAL VIRGINIA DISTRICT 11	8			1		7	6				2	4
PITTSYLVANIA/DANVILLE DISTRICT												
WEST PIEDMONT HEALTH DISTRICT							4					4
HEALTH SERVICE AREA IV	159	7	4	6	1	141	240	40	10	5	46	139
CHESTERFIELD HEALTH DISTRICT	17		1	2		14	27	3			6	18
CHICKAHOMINY HEALTH DISTRICT	11	1				10	7	1			3	3
HENRICO COUNTY DISTRICT	35	2				33	26	7	2	2	2	13
RICHMOND CITY DISTRICT	84	4	3	3	1	73	152	25	4	1	29	93
CRATER HEALTH DISTRICT	10			1		9	21	1	4	2	5	9
PIEDMONT DISTRICT 14	2					2	6	3			1	2
SOUTHSIDE DISTRICT 13							1					1
HEALTH SERVICE AREA V	183	1	1		2	179	353	57	54	6	35	201
EASTERN SHORE DISTRICT 22	1	1					2	2				
THREE RIVERS HEALTH DISTRICT	1					1	5	2	3			
HAMPTON CITY DISTRICT	8					8	31	4	4	1	3	19
PENINSULA HEALTH DISTRICT	35					35	82	7	9	1	7	58
CHESAPEAKE CITY DISTRICT	13					13	24	4	5		7	8
NORFOLK CITY DISTRICT	32					32	55	8	5	1	2	39
PORTSMOUTH CITY DISTRICT	2					2	8		1		2	5
VIRGINIA BEACH CITY DISTRICT	89		1		2	86	135	25	25	3	14	68
WESTERN TIDEWATER DISTRICT	2					2	11	5	2			4
NEWPORT NEWS CITY	27					27	65	7	8	1	5	44
COLONIAL PENINSULA AREA	8					8	17		1		2	14
UNKNOWN VA CITY OR COUNTY												
MEDICAL EXAMINER DISTRICTS, HEALTH MAINTENANCE ORGANIZATION REGIONS, AND PERINATAL REGIONS												
MED 1 - WESTERN VIRGINIA	42			2		40	73	11	6	3	13	40
MED 2 - NORTHERN VIRGINIA	806	88	102	97	12	507	1,546	196	40	11	614	685
MED 3 - CENTRAL VIRGINIA	188	8	4	8	2	166	348	58	24	8	73	185
MED 4 - TIDEWATER VIRGINIA	180	1	1		2	176	332	55	50	6	33	188
HMO 1 - SOUTHWEST VIRGINIA	3					3	2	1				1
HMO 2 - ROANOKE AREA	34			1		33	50	5	2		10	33
HMO 3 - BLUE RIDGE AREA	22	1	1	2		18	85	30	15	5	14	21
HMO 4 - NORTHERN VIRGINIA	814	88	101	98	13	514	1,567	186	37	12	628	704
HMO 5 - CENTRAL VIRGINIA	160	7	4	6	1	142	247	43	15	5	46	138
HMO 6 - HAMPTON ROADS	183	1	1		2	179	348	55	51	6	35	201
PER 1 - SOUTHWESTERN	29					29	44	6	2		8	28
PER 2 - WEST CENTRAL	30	1	1	3		25	93	31	15	5	16	26
PER 3 - EAST CENTRAL	177	7	4	8	2	156	308	49	20	6	69	164
PER 4 - NORTHERN	798	88	101	96	12	501	1,506	179	32	11	605	679
PER 5 - EASTERN	182	1	1		2	178	348	55	51	6	35	201
PLANNING DISTRICTS NOT COTERMINOUS WITH HEALTH DISTRICTS												
ALLEGHANY/ROANOKE PLAN DISTRICT 5	14					14	32	3	1		8	20
NORTHERN VIRGINIA PLAN DISTRICT 8	798	88	101	96	12	501	1,506	179	32	11	605	679
WEST PIEDMONT PLANNING DISTRICT 12							4					4
RICHMOND REGIONAL PLAN DISTRICT 15	144	7	4	4	1	128	211	36	6	3	40	126
NORTHERN NECK PLANNING DISTRICT 17							4	2	2			
MIDDLE PENINSULA PLAN DISTRICT 18	1					1	1		1			
CRATER PLANNING DISTRICT 19	13			2		11	22	1	4	2	5	10
SOUTHEASTERN VIRGINIA DISTRICT 20	138		1		2	135	233	42	38	4	25	124
PENINSULA PLANNING DISTRICT 21	43					43	113	11	13	2	10	77
HAMPTON ROADS PLAN DISTRICT 23	181		1		2	178	346	53	51	6	35	201

NOTE: The Colonial Peninsula Area is the Aggregate of James City County, York County, Poquoson City, and Williamsburg City.

TABLE 6
RESIDENT INDUCED TERMINATIONS OF PREGNANCY BY PROCEDURE TERMINATING PREGNANCY BY RACE
BY HEALTH SERVICE AREAS AND HEALTH MAINTENANCE ORGANIZATION REGIONS
VIRGINIA, 2012

AREA OR REGION	RACE OF PATIENT	TOTAL TERMINATIONS	PROCEDURE TERMINATING PREGNANCY							
			Suction Curettage	Sharp Curettage	Dilation and Evacuation	Intra-Uterine Instillation (Saline or Prostaglandin)	Medical (Nonsurgical)	Hysterotomy or Hysterectomy	Other	Unknown
COMMONWEALTH OF VIRGINIA										
TOTAL INDUCED TERMINATIONS	TOTAL	21,438	16,677	29	193	1	4,484		35	19
	WHITE	10,500	7,449	17	111		2,888		26	9
	BLACK	9,035	7,894	11	70		1,042		8	10
	OTHER	1,903	1,334	1	12	1	554		1	
HEALTH SERVICE AREAS										
NORTHWEST VIRGINIA	TOTAL	2,210	1,693	1	46		467		1	2
	WHITE	1,564	1,142		32		388		1	1
	BLACK	556	488	1	12		54			1
	OTHER	90	63		2		25			
NORTHERN VIRGINIA	TOTAL	6,181	4,398	13	13	1	1,751		2	3
	WHITE	3,585	2,475	11	10		1,086		1	2
	BLACK	1,609	1,262	1	3		341		1	1
	OTHER	987	661	1		1	324			
SOUTHWEST VIRGINIA	TOTAL	1,550	1,019		13		501		16	1
	WHITE	1,026	613		9		387		16	1
	BLACK	457	370		4		83			
	OTHER	67	36				31			
CENTRAL VIRGINIA	TOTAL	4,374	3,810	14	75		469		3	3
	WHITE	1,641	1,319	5	34		281			2
	BLACK	2,432	2,252	9	31		136		3	1
	OTHER	301	239		10		52			
EASTERN VIRGINIA	TOTAL	7,123	5,757	1	46		1,296		13	10
	WHITE	2,684	1,900	1	26		746		8	3
	BLACK	3,981	3,522		20		428		4	7
	OTHER	458	335				122		1	
HEALTH MAINTENANCE ORGANIZATION REGIONS										
SOUTHWEST VIRGINIA AREA	TOTAL	126	90		2		24		10	
	WHITE	102	69		2		21		10	
	BLACK	15	15							
	OTHER	9	6				3			
ROANOKE AREA	TOTAL	1,489	982		13		487		6	1
	WHITE	970	579		9		375		6	1
	BLACK	460	373		4		83			
	OTHER	59	30				29			
BLUE RIDGE AREA	TOTAL	1,295	961		33		298		1	2
	WHITE	978	701		23		252		1	1
	BLACK	273	230		10		32			1
	OTHER	44	30				14			
NORTHERN VIRGINIA AREA	TOTAL	6,847	4,929	14	22	1	1,876		2	3
	WHITE	3,993	2,780	11	16		1,183		1	2
	BLACK	1,827	1,459	2	4		360		1	1
	OTHER	1,027	690	1	2	1	333			
CENTRAL VIRGINIA AREA	TOTAL	4,667	4,051	14	81		515		3	3
	WHITE	1,827	1,466	5	35		319			2
	BLACK	2,530	2,339	9	36		142		3	1
	OTHER	310	246		10		54			
HAMPTON ROADS AREA	TOTAL	7,014	5,664	1	42		1,284		13	10
	WHITE	2,630	1,854	1	26		738		8	3
	BLACK	3,930	3,478		16		425		4	7
	OTHER	454	332				121		1	

TABLE 7
RESIDENT INDUCED TERMINATIONS OF PREGNANCY BY PROCEDURE TERMINATING PREGNANCY BY RACE
BY MEDICAL EXAMINER DISTRICTS AND PERINATAL REGIONS
VIRGINIA, 2012

DISTRICT OR REGION	RACE OF PATIENT	TOTAL TERMINATIONS	PROCEDURE TERMINATING PREGNANCY							
			Suction Curettage	Sharp Curettage	Dilation and Evacuation	Intra-Uterine Instillation (Saline or Prostaglandin)	Medical (Nonsurgical)	Hysterotomy or Hysterectomy	Other	Unknown
COMMONWEALTH OF VIRGINIA										
TOTAL INDUCED TERMINATIONS	TOTAL	21,438	16,677	29	193	1	4,484		35	19
	WHITE	10,500	7,449	17	111		2,888		26	9
	BLACK	9,035	7,894	11	70		1,042		8	10
	OTHER	1,903	1,334	1	12	1	554		1	
MEDICAL EXAMINER DISTRICTS										
WESTERN VIRGINIA	TOTAL	1,903	1,268		23		594		16	2
	WHITE	1,314	806		19		471		16	2
	BLACK	509	414		4		91			
	OTHER	80	48				32			
NORTHERN VIRGINIA	TOTAL	6,717	4,808	13	19	1	1,870		3	3
	WHITE	4,013	2,792	11	16		1,190		2	2
	BLACK	1,704	1,348	1	3		350		1	1
	OTHER	1,000	668	1		1	330			
CENTRAL VIRGINIA	TOTAL	6,122	5,203	15	112		784		4	4
	WHITE	2,744	2,159	5	52		525		1	2
	BLACK	2,998	2,748	10	48		187		3	2
	OTHER	380	296		12		72			
TIDEWATER VIRGINIA	TOTAL	6,696	5,398	1	39		1,236		12	10
	WHITE	2,429	1,692	1	24		702		7	3
	BLACK	3,824	3,384		15		414		4	7
	OTHER	443	322				120		1	
PERINATAL REGIONS										
SOUTHWESTERN VIRGINIA REGION 1	TOTAL	1,134	702		10		406		15	1
	WHITE	794	446		9		323		15	1
	BLACK	282	226		1		55			
	OTHER	58	30				28			
WEST CENTRAL VIRGINIA REGION 2	TOTAL	1,848	1,381		40		423		2	2
	WHITE	1,325	952		26		344		2	1
	BLACK	470	393		14		62			1
	OTHER	53	36				17			
EAST CENTRAL REGION 3	TOTAL	5,379	4,629	15	89		639		4	3
	WHITE	2,245	1,783	5	41		413		1	2
	BLACK	2,782	2,570	10	36		162		3	1
	OTHER	352	276		12		64			
NORTHERN VIRGINIA REGION 4	TOTAL	6,181	4,398	13	13	1	1,751		2	3
	WHITE	3,585	2,475	11	10		1,086		1	2
	BLACK	1,609	1,262	1	3		341		1	1
	OTHER	987	661	1		1	324			
EASTERN VIRGINIA REGION 5	TOTAL	6,896	5,567	1	41		1,265		12	10
	WHITE	2,551	1,793	1	25		722		7	3
	BLACK	3,892	3,443		16		422		4	7
	OTHER	453	331				121		1	

TABLE 8
RESIDENT INDUCED TERMINATIONS OF PREGNANCY
BY PLANNING DISTRICT AND CITY OR COUNTY
VIRGINIA, 1998-2012

PLANNING DISTRICT CITY / COUNTY	YEAR														
	1998	1999	2000	2001	2002	2003	2004	2005	2006	2007	2008	2009	2010	2011	2012
COMMONWEALTH OF VIRGINIA	25,913	27,002	27,188	23,968	24,347	26,281	25,918	25,822	27,024	27,292	27,410	26,356	24,892	23,635	21,438
PLANNING DISTRICT 1	9	10	17	5	6	14	18	8	64	24	37	33	7	6	23
LEE COUNTY	3	1	3		1	2	1		8	6	5	12		2	4
SCOTT COUNTY	3	1	1	1		1	2	1	6	3	9	4	1		4
WISE COUNTY	3	6	7	1	4	9	14	5	43	14	21	16	6	2	11
NORTON CITY		2	6	3	1	2	1	2	7	1	2	1		2	4
PLANNING DISTRICT 2	31	19	22	23	23	24	27	25	62	53	39	56	35	27	19
BUCHANAN COUNTY	10	1		2	1	3	3	4	9	2	6	7	4	3	3
DICKENSON COUNTY	2	1	3	1		3	4	4	5	9	6	9	6	3	2
RUSSELL COUNTY	6	2	3	5	2	1	4	4	12	7	2	7	2		4
TAZEWELL COUNTY	13	15	16	15	20	17	16	13	36	35	25	33	23	21	10
PLANNING DISTRICT 3	110	94	84	92	73	82	96	112	145	137	105	107	98	90	95
BLAND COUNTY	6	3	2	3	1	8	2	3	2	2	1	2	1	2	5
CARROLL COUNTY	30	20	11	16	19	14	14	18	15	17	26	12	18	6	11
GRAYSON COUNTY	17	10	6	7	6	6	8	6	5	9	5	5	6	3	4
SMYTH COUNTY	6	9	5	9	5	8	18	22	18	16	16	11	11	24	10
WASHINGTON COUNTY	18	13	19	12	8	9	16	20	40	45	21	38	31	30	30
WYTHE COUNTY	23	23	24	29	17	22	20	24	25	22	18	19	19	16	21
BRISTOL CITY	3	3	5	2	4	1	3	8	25	10	7	10	1	3	5
GALAX CITY	7	13	12	14	13	14	15	11	15	16	11	10	11	6	9
PLANNING DISTRICT 4	437	406	386	384	376	358	352	339	322	336	335	296	291	270	277
FLOYD COUNTY	21	18	16	22	13	10	12	17	11	10	20	20	13	8	13
GILES COUNTY	15	18	27	16	24	33	30	40	36	36	67	40	40	40	37
MONTGOMERY COUNTY	278	239	211	230	207	191	183	171	153	177	151	147	155	136	150
PULASKI COUNTY	46	62	41	32	36	42	46	32	47	41	34	41	28	22	31
RADFORD CITY	77	69	91	84	96	82	81	79	75	72	63	48	55	64	46
PLANNING DISTRICT 5	753	762	746	749	740	724	751	815	837	809	729	779	692	618	630
ALLEGHANY COUNTY	29	29	17	18	13	7	8	11	6	12	9	7	7	3	8
BOTETOURT COUNTY	38	53	51	50	41	51	59	57	65	69	56	45	51	34	42
CRAIG COUNTY	7	3	5	7	2	9	2	8	3	3	5	2	3	2	3
ROANOKE COUNTY	81	201	174	337	259	283	169	172	71	84	105	189	242	270	193
COVINGTON CITY	17	15	18	19	13	15	19	21	21	17	23	12	12	16	17
ROANOKE CITY	481	389	388	227	319	278	423	485	587	545	451	456	310	220	312
SALEM CITY	100	72	93	91	93	81	71	61	84	79	80	68	67	73	55
PLANNING DISTRICT 6	475	417	535	396	369	323	337	356	388	352	346	410	332	388	353
AUGUSTA COUNTY	134	96	81	55	72	38	50	75	84	64	74	88	61	54	65
BATH COUNTY	12	7	7	9	14	7	6	9	11	6	10	11	4	6	7
HIGHLAND COUNTY	1	1	1	1	2		4		1	1	1	1	1	2	1
ROCKBRIDGE COUNTY	42	20	23	15	10	13	13	14	19	10	12	8	11	11	5
ROCKINGHAM COUNTY	140	93	112	63	67	51	45	52	46	36	55	70	60	71	87
BUENA VISTA CITY	7	10	24	13	21	14	10	7	6	13	7	11	7	4	11
HARRISONBURG CITY	65	77	133	105	91	86	81	100	112	116	105	115	103	115	93
LEXINGTON CITY	10	18	13	17	19	25	26	13	13	15	9	11	11	18	14
STAUNTON CITY	32	39	68	55	23	45	48	36	47	47	36	39	39	44	29
WAYNESBORO CITY	32	56	73	63	50	44	54	50	49	44	37	56	35	63	41
PLANNING DISTRICT 7	239	240	235	214	191	177	181	181	219	224	245	253	279	247	203
CLARKE COUNTY	14	17	16	13	7	7	9	7	6	6	9	11	16	7	8
FREDERICK COUNTY	51	43	37	39	30	17	13	22	28	32	42	62	73	52	35
PAGE COUNTY	34	33	34	40	30	20	27	33	18	34	35	30	22	27	20
SHENANDOAH COUNTY	23	32	34	34	15	22	27	16	36	23	27	29	37	43	29
WARREN COUNTY	77	68	69	45	58	58	57	48	66	63	66	69	84	53	59
WINCHESTER CITY	40	47	45	43	51	53	48	55	65	66	66	52	47	65	52
PLANNING DISTRICT 8	7,314	8,030	8,228	7,443	6,964	7,150	6,349	6,331	6,791	7,725	8,144	7,415	7,207	6,987	6,181
ARLINGTON COUNTY	799	930	911	879	736	747	641	561	606	651	674	563	548	525	484
FAIRFAX COUNTY	2,639	3,342	3,155	2,712	2,554	2,482	2,223	1,949	2,232	2,541	2,655	2,346	2,407	2,185	2,016
LOUDOUN COUNTY	433	482	517	501	487	501	507	579	681	681	742	709	682	600	579
PRINCE WILLIAM COUNTY	1,155	1,122	1,073	953	955	951	811	819	1,019	1,200	1,352	1,281	1,275	1,155	1,062
ALEXANDRIA CITY	1,559	1,429	1,541	1,606	1,498	1,308	1,079	1,215	970	1,324	1,533	1,343	1,176	1,136	968
FAIRFAX CITY	385	139	170	54	86	130	168	196	285	328	250	255	208	345	232
FALLS CHURCH CITY	67	107	252	217	132	455	404	369	377	345	253	248	289	436	275
MANASSAS CITY	258	436	489	454	496	563	503	630	605	643	662	640	609	577	506
MANASSAS PARK CITY	19	43	120	67	20	13	13	13	16	12	23	30	13	28	59
PLANNING DISTRICT 9	310	334	344	394	297	300	301	315	369	356	390	372	388	383	333
CULPEPER COUNTY	89	95	87	102	84	89	77	119	99	115	133	130	125	129	109
FAUQUIER COUNTY	120	137	134	160	126	120	117	97	131	122	137	130	139	139	106
MADISON COUNTY	12	20	25	18	14	16	21	22	22	22	21	16	29	25	23
ORANGE COUNTY	74	68	71	80	61	57	62	61	89	71	70	81	80	64	83
RAPPAHANNOCK COUNTY	15	14	27	34	12	18	24	16	28	26	29	15	15	26	12
PLANNING DISTRICT 10	609	618	666	556	495	546	630	616	640	550	553	599	586	594	543
ALBEMARLE COUNTY	158	253	168	82	116	90	136	140	111	111	141	126	111	140	128
FLUVANNA COUNTY	52	39	41	42	42	48	33	31	39	23	28	17	23	32	34
GREENE COUNTY	43	51	38	32	28	29	34	24	25	16	18	15	10	26	22
LOUISA COUNTY	57	66	66	57	58	61	87	69	72	59	57	60	76	83	66
NELSON COUNTY	39	40	51	39	32	42	30	31	19	18	17	18	19	23	15
CHARLOTTESVILLE CITY	260	169	302	304	219	276	310	321	374	323	292	363	347	290	278
PLANNING DISTRICT 11	642	607	562	501	530	532	510	513	576	497	426	490	466	457	384
AMHERST COUNTY	103	76	83	60	63	61	64	62	69	51	50	46	56	56	56
APPOMATTOX COUNTY	28	31	24	20	28	27	22	23	27	19	11	28	20	16	13
BEDFORD COUNTY	100	99	79	71	71	83	58	66	72	66	63	56	54	57	44
CAMPBELL COUNTY	96	130	113	84	107	80	77	89	111	77	61	73	66	52	46
BEDFORD CITY	29	25	30	38	24	28	39	37	40	35	27	38	27	26	18
LYNCHBURG CITY	286	246	233	228	237	253	250	236	257	249	214	249	243	250	207

[continued]

TABLE 8
RESIDENT INDUCED TERMINATIONS OF PREGNANCY
BY PLANNING DISTRICT AND CITY OR COUNTY
VIRGINIA, 1998-2012

PLANNING DISTRICT CITY / COUNTY	YEAR														
	1998	1999	2000	2001	2002	2003	2004	2005	2006	2007	2008	2009	2010	2011	2012
COMMONWEALTH OF VIRGINIA	25,913	27,002	27,188	23,968	24,347	26,281	25,918	25,822	27,024	27,292	27,410	26,356	24,892	23,635	21,438
PLANNING DISTRICT 12	601	610	479	374	376	579	611	457	587	424	296	491	390	129	122
FRANKLIN COUNTY	82	90	78	68	69	70	93	85	86	64	75	63	69	61	54
HENRY COUNTY	176	98	64	46	46	77	81	65	69	103	56	90	89	12	20
PATRICK COUNTY	27	19	10	15	9	18	17	12	17	13	12	13	10	4	4
PITTSYLVANIA COUNTY	216	94	87	56	52	90	80	69	90	151	49	214	158	15	19
DANVILLE CITY	74	210	171	144	137	221	253	155	231	62	78	82	52	8	13
MARTINSVILLE CITY	26	99	69	45	63	103	87	71	94	31	26	29	12	29	12
PLANNING DISTRICT 13	270	282	247	227	175	197	237	224	242	222	168	227	239	95	108
BRUNSWICK COUNTY	64	61	54	47	48	50	55	71	78	72	56	75	75	50	58
HALIFAX COUNTY	115	135	106	104	64	80	96	80	91	67	57	66	80	13	13
MECKLENBURG COUNTY	91	86	87	76	63	67	86	73	73	83	55	86	84	32	37
PLANNING DISTRICT 14	252	259	245	226	209	208	248	265	260	214	203	206	203	158	162
AMELIA COUNTY	29	24	35	29	16	32	26	34	32	23	31	26	29	26	20
BUCKINGHAM COUNTY	23	31	28	26	20	18	20	26	33	26	34	34	42	18	18
CHARLOTTE COUNTY	31	33	25	22	24	19	32	39	26	29	18	20	22	12	15
CUMBERLAND COUNTY	32	20	30	18	17	17	22	26	24	16	13	18	16	12	6
LUNENBURG COUNTY	26	33	20	20	21	26	27	21	16	25	20	17	19	16	18
NOTTOWAY COUNTY	37	54	50	44	47	36	40	48	51	44	43	40	37	31	32
PRINCE EDWARD COUNTY	74	64	57	67	64	60	81	71	78	51	44	51	38	43	53
PLANNING DISTRICT 15	4,257	4,270	4,332	3,363	3,823	4,396	4,670	4,535	4,695	4,383	4,598	4,147	3,794	3,944	3,449
CHARLES CITY COUNTY	27	25	28	4	19	27	25	19	25	20	30	24	18	16	12
CHESTERFIELD COUNTY	901	987	844	540	663	568	650	706	682	894	739	528	514	525	528
GOOCHLAND COUNTY	43	43	50	45	36	38	42	37	42	39	39	30	33	33	42
HANOVER COUNTY	220	225	236	217	218	272	286	264	233	215	211	208	187	197	169
HENRICO COUNTY	1,391	1,333	1,127	760	1,011	611	638	753	877	662	616	585	548	597	477
NEW KENT COUNTY	41	41	53	36	40	35	35	38	50	36	38	45	44	41	44
POWHATAN COUNTY	61	41	28	25	33	38	51	52	50	41	43	33	29	43	41
RICHMOND CITY	1,573	1,575	1,966	1,736	1,803	2,807	2,943	2,666	2,736	2,476	2,882	2,694	2,421	2,492	2,136
PLANNING DISTRICT 16	780	811	835	824	825	818	765	758	899	975	1,024	927	904	830	778
CAROLINE COUNTY	81	91	79	48	86	73	77	81	97	90	86	68	73	75	60
KING GEORGE COUNTY	46	49	46	42	45	51	41	37	62	47	51	52	42	50	52
SPOTSYLVANIA COUNTY	178	207	122	157	134	119	128	123	128	171	162	142	189	127	120
STAFFORD COUNTY	214	258	207	253	240	219	177	185	223	254	305	284	239	238	212
FREDERICKSBURG CITY	261	206	381	324	320	356	342	332	389	413	420	381	361	340	334
PLANNING DISTRICT 17	103	115	105	101	99	112	131	114	99	120	113	79	109	97	80
LANCASTER COUNTY	24	31	28	20	20	29	46	31	23	25	32	15	19	16	15
NORTHUMBERLAND COUNTY	23	25	19	19	21	22	23	23	20	26	25	21	25	24	15
RICHMOND COUNTY	15	20	17	21	15	15	20	18	25	15	17	10	21	20	20
WESTMORELAND COUNTY	41	39	41	41	43	46	42	42	31	54	39	33	44	37	30
PLANNING DISTRICT 18	197	216	204	176	177	163	198	205	194	188	204	179	188	159	147
ESSEX COUNTY	35	30	27	35	30	27	29	24	37	31	35	50	38	29	22
GLOUCESTER COUNTY	71	95	94	60	74	63	83	85	62	80	78	65	68	48	62
KING AND QUEEN COUNTY	20	17	12	14	15	13	14	12	17	8	19	17	17	14	12
KING WILLIAM COUNTY	35	39	33	29	32	28	33	49	48	37	39	26	29	36	26
MATHEWS COUNTY	14	14	13	16	8	13	16	17	11	16	11	8	19	10	10
MIDDLESEX COUNTY	22	21	25	22	18	19	23	18	19	16	22	13	17	22	15
PLANNING DISTRICT 19	792	812	858	698	762	800	869	813	854	797	794	789	713	729	655
DINWIDDIE COUNTY	66	84	37	33	35	38	39	44	28	22	31	41	35	34	30
GREENSVILLE COUNTY	20	31	6	10	4	3	5	9	5	14	6	9	16	5	4
PRINCE GEORGE COUNTY	100	104	106	89	87	83	104	90	83	82	80	79	75	90	65
SURRY COUNTY	14	14	18	15	15	17	20	19	19	13	21	20	20	28	12
SUSSEX COUNTY	29	33	43	23	30	37	27	27	39	36	21	28	39	26	19
COLONIAL HEIGHTS CITY	91	102	109	91	106	120	111	128	117	107	103	87	79	102	95
EMPORIA CITY	28	31	39	41	40	45	46	41	41	39	43	48	33	33	36
HOPEWELL CITY	103	130	137	112	133	131	145	127	148	128	154	153	104	101	104
PETERSBURG CITY	341	283	363	284	312	326	372	328	374	356	335	324	312	310	290
PLANNING DISTRICT 20	5,419	5,776	5,744	5,242	5,769	6,776	6,447	6,266	6,285	6,396	6,100	5,975	5,657	5,330	4,916
ISLE OF WIGHT COUNTY	65	92	74	62	66	54	67	81	84	90	70	90	81	60	63
SOUTHAMPTON COUNTY	19	32	30	13	19	20	22	22	35	33	20	17	24	13	20
CHESAPEAKE CITY	758	827	771	743	874	823	932	884	985	1,015	949	931	903	868	732
FRANKLIN CITY	33	25	34	42	31	41	47	40	53	48	36	61	40	39	46
NORFOLK CITY	1,703	1,687	1,699	1,497	1,686	1,720	1,890	1,871	1,864	1,807	1,817	1,598	1,604	1,460	1,343
PORTSMOUTH CITY	473	515	527	460	565	534	612	575	626	676	604	625	569	559	495
SUFFOLK CITY	154	200	213	217	241	238	355	306	285	301	297	309	275	275	292
VIRGINIA BEACH CITY	2,214	2,398	2,396	2,208	2,287	3,346	2,522	2,487	2,353	2,426	2,307	2,344	2,161	2,056	1,925
PLANNING DISTRICT 21	2,208	2,159	2,210	1,847	1,964	1,901	2,080	2,466	2,386	2,384	2,435	2,413	2,196	1,987	1,898
JAMES CITY COUNTY	36	73	41	32	18	15	17	63	34	24	64	52	43	34	31
YORK COUNTY	118	151	98	97	104	83	122	124	119	127	142	115	130	118	96
HAMPTON CITY	831	819	821	666	754	762	776	833	823	849	879	815	738	717	691
NEWPORT NEWS CITY	1,062	1,026	1,081	903	935	908	1,003	1,227	1,245	1,191	1,170	1,229	1,102	964	888
POQUOSON CITY	25	24	30	19	13	12	20	27	20	23	26	17	28	17	23
WILLIAMSBURG CITY	136	66	139	130	140	121	142	192	145	170	154	185	155	137	169
PLANNING DISTRICT 22	96	132	101	129	104	101	110	108	109	104	122	109	117	110	82
ACCOMACK COUNTY	66	87	83	99	69	71	72	79	78	75	83	82	91	73	66
NORTHAMPTON COUNTY	30	45	18	30	35	30	38	29	31	29	39	27	26	37	16
PLANNING DISTRICT 23	7,627	7,935	7,954	7,089	7,733	8,677	8,527	8,732	8,671	8,780	8,535	8,388	7,853	7,317	6,814
UNKNOWN VIRGINIA	9	23	3	4					1	22	4	4	1		

NOTE: PLANNING DISTRICT 23, THE HAMPTON ROADS PLANNING DISTRICT, IS THE AGGREGATE OF PLANNING DISTRICTS 20 AND 21.

CHAPTER V

NATURAL FETAL DEATHS

Highlights

- In 2012, the natural fetal death rate was 3.31 per 1,000 females ages 15-44, representing a decrease of 12.3% from the previous year.
- The fetal death rate in 2012 for Whites was 3.36, Blacks 3.61, and all other races 2.19 per 1,000 females ages 15-44.

NOTES:

- **Fetal Death** - means death prior to the complete expulsion or extraction from its mother of a product of human conception, regardless of the duration of the pregnancy; death is indicated by the fact that after such expulsion or extraction, the fetus does not breathe or show any other evidence of life, such as beating of the heart, pulsation of the umbilical cord, or definite movement of voluntary muscles. (Vital Statistics Laws of Virginia, Chapter 7, Section 32.1-249.2).

NATURAL FETAL DEATH RATES PER 1,000 FEMALES AGES 15-44 BY EQUAL COUNT HEALTH DISTRICT GROUPS VIRGINIA, 2012

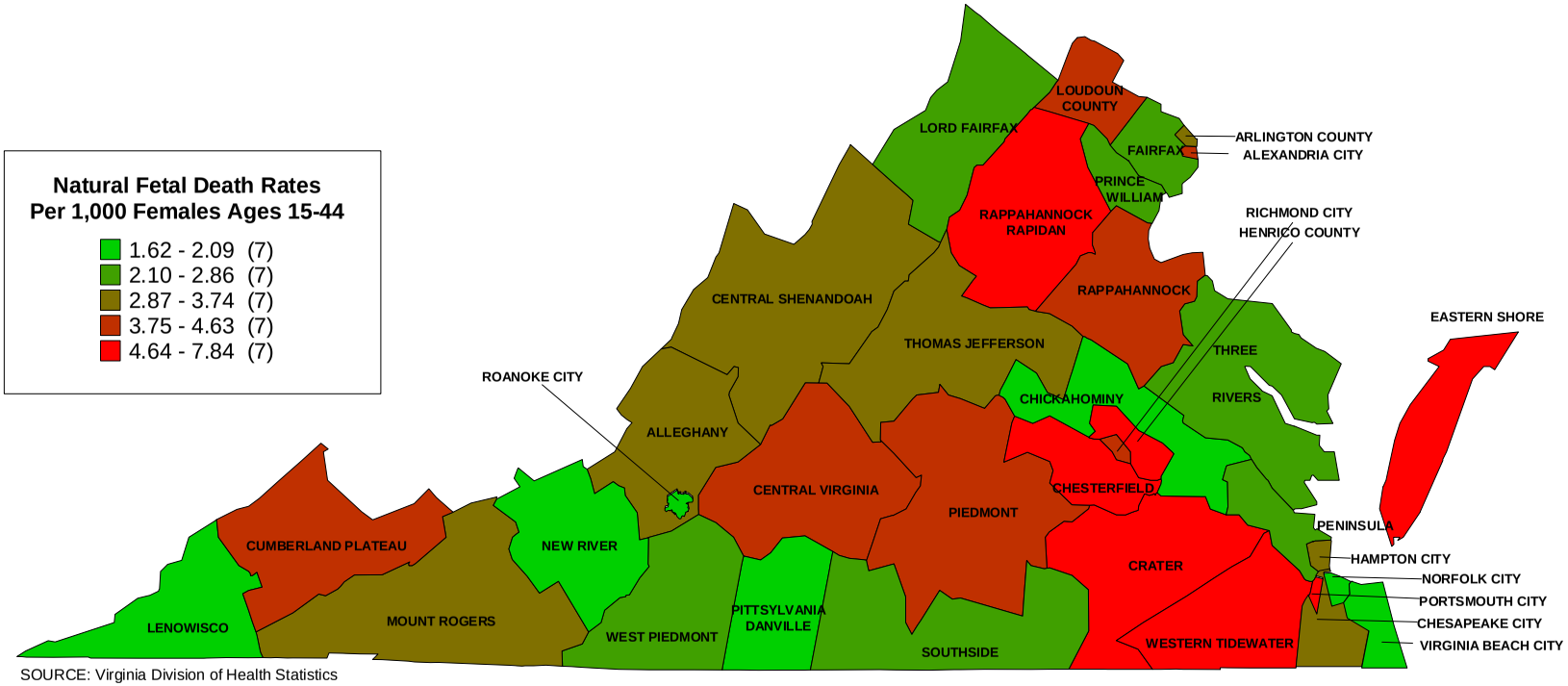

SOURCE: Virginia Division of Health Statistics

PERCENTS NON-MARITAL NATURAL FETAL DEATHS BY EQUAL COUNT HEALTH DISTRICT GROUPS VIRGINIA, 2012

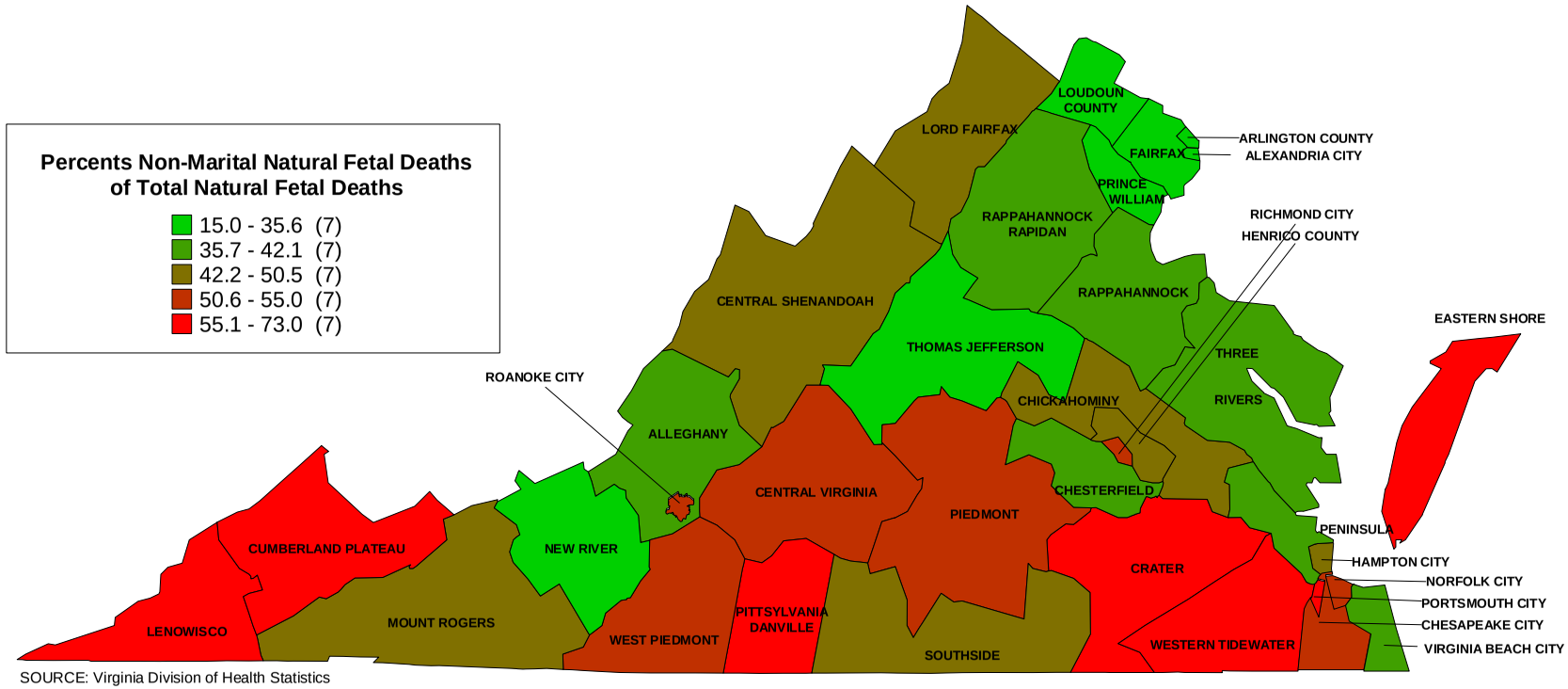

SOURCE: Virginia Division of Health Statistics

TABLE 1
RESIDENT NATURAL FETAL DEATHS WITH RATES PER 1,000 FEMALES AGES 15-44 BY RACE AND NON-MARITAL NATURAL FETAL DEATHS WITH PERCENTS NON-MARITAL OF TOTAL BY PLANNING DISTRICT AND CITY OR COUNTY
VIRGINIA, 2012

PLANNING DISTRICT AND CITY / COUNTY	RESIDENT TOTAL NATURAL FETAL DEATHS								RESIDENT NON-MARITAL NATURAL FETAL DEATHS							
	NUMBER OF NATURAL FETAL DEATHS				RATES PER 1,000 AGES 15-44				NUMBER OF NON-MARITAL DEATHS				PERCENTS NON-MARITAL			
	TOTAL	WHITE	BLACK	OTHER	TOTAL	WHITE	BLACK	OTHER	TOTAL	WHITE	BLACK	OTHER	TOTAL	WHITE	BLACK	OTHER
COMMONWEALTH OF VIRGINIA	5,538	3,886	1,335	317	3.31	3.36	3.61	2.19	2,115	1,185	884	46	38.2	30.5	66.2	14.5
PLANNING DISTRICT 1	27	27			1.66	1.71			18	18			66.7	66.7		
LEE COUNTY	5	5			1.20	1.22			2	2			40.0	40.0		
SCOTT COUNTY	5	5			1.33	1.34			4	4			80.0	80.0		
WISE COUNTY	14	14			1.87	1.93			9	9			64.3	64.3		
NORTON CITY	3	3			3.55	3.94			3	3			100.0	100.0		
PLANNING DISTRICT 2	71	70	1		3.75	3.78	3.79		46	45	1		64.8	64.3	100.0	
BUCHANAN COUNTY	17	17			4.36	4.42			12	12			70.6	70.6		
DICKENSON COUNTY	9	9			3.41	3.45			5	5			55.6	55.6		
RUSSELL COUNTY	11	11			2.23	2.26			5	5			45.5	45.5		
TAZEWELL COUNTY	34	33	1		4.55	4.57	5.49		24	23	1		70.6	69.7	100.0	
PLANNING DISTRICT 3	99	97	2		3.02	3.07	2.21		42	41	1		42.4	42.3	50.0	
BLAND COUNTY	7	7			7.25	7.35			2	2			28.6	28.6		
CARROLL COUNTY	13	13			2.70	2.74			4	4			30.8	30.8		
GRAYSON COUNTY	9	9			3.87	3.99			7	7			77.8	77.8		
SMYTH COUNTY	6	6			1.07	1.12			1	1			16.7	16.7		
WASHINGTON COUNTY	18	18			1.90	1.95			6	6			33.3	33.3		
WYTHE COUNTY	20	19	1		3.95	3.91	6.54		10	10			50.0	52.6		
BRISTOL CITY	4	3	1		1.18	0.97	4.37		2	1	1		50.0	33.3	100.0	
GALAX CITY	22	22			18.41	20.05			10	10			45.5	45.5		
PLANNING DISTRICT 4	86	78	4	4	2.09	2.11	1.95	1.85	24	21	3		27.9	26.9	75.0	
FLOYD COUNTY	8	8			3.22	3.32			2	2			25.0	25.0		
GILES COUNTY	7	7			2.44	2.50			2	2			28.6	28.6		
MONTGOMERY COUNTY	47	43		4	1.91	1.99		2.10	10	10			21.3	23.3		
PULASKI COUNTY	11	9	2		1.91	1.68	6.06		3	2	1		27.3	22.2	50.0	
RADFORD CITY	13	11	2		2.37	2.28	4.14		7	5	2		53.8	45.5	100.0	
PLANNING DISTRICT 5	142	114	28		2.80	2.80	3.44		63	47	16		44.4	41.2	57.1	
ALLEGHANY COUNTY																
BOTETOURT COUNTY	14	14			2.71	2.84			3	3			21.4	21.4		
CRAIG COUNTY																
ROANOKE COUNTY	67	51	16		4.06	3.49	14.40		27	18	9		40.3	35.3	56.3	
COVINGTON CITY	3	2	1		3.06	2.40	7.35		3	2	1		100.0	100.0	100.0	
ROANOKE CITY	38	27	11		1.94	2.12	1.78		20	14	6		52.6	51.9	54.5	
SALEM CITY	20	20			4.00	4.53			10	10			50.0	50.0		
PLANNING DISTRICT 6	191	167	18	6	3.19	3.06	4.89	3.51	84	67	13	4	44.0	40.1	72.2	66.7
AUGUSTA COUNTY	30	26	4		2.46	2.24	9.71		15	13	2		50.0	50.0	50.0	
BATH COUNTY	2	2			2.80	2.95			2	2			100.0	100.0		
HIGHLAND COUNTY	1	1			3.80	3.86										
ROCKBRIDGE COUNTY	2	2			0.57	0.60			1	1			50.0	50.0		
ROCKINGHAM COUNTY	48	47	1		3.38	3.45	2.98		16	15	1		33.3	31.9	100.0	
BUENA VISTA CITY	3	1	2		2.06	0.74	30.30		2		2		66.7		100.0	
HARRISONBURG CITY	43	35	2	6	2.51	2.34	1.61	6.42	14	9	1	4	32.6	25.7	50.0	66.7
LEXINGTON CITY	4	4			2.65	3.06			2	2			50.0	50.0		
STAUNTON CITY	29	25	4		5.90	6.20	5.36		18	15	3		62.1	60.0	75.0	
WAYNESBORO CITY	29	24	5		7.22	7.15	8.67		14	10	4		48.3	41.7	80.0	
PLANNING DISTRICT 7	112	108	3	1	2.71	2.84	1.37	0.97	52	49	3		46.4	45.4	100.0	
CLARKE COUNTY	2	2			0.89	0.96			1	1			50.0	50.0		
FREDERICK COUNTY	26	26			1.72	1.87			15	15			57.7	57.7		
PAGE COUNTY	17	17			4.08	4.21			9	9			52.9	52.9		
SHENANDOAH COUNTY	22	22			3.03	3.16			9	9			40.9	40.9		
WARREN COUNTY	30	29		1	4.29	4.49		5.75	8	8			26.7	27.6		
WINCHESTER CITY	15	12	3		2.71	2.60	4.52		10	7	3		66.7	58.3	100.0	
PLANNING DISTRICT 8	1,615	1,212	192	211	3.14	3.48	2.64	2.25	314	227	70	17	19.4	18.7	36.5	8.1
ARLINGTON COUNTY	173	139	7	27	2.87	2.98	1.33	3.25	26	22	1	3	15.0	15.8	14.3	11.1
FAIRFAX COUNTY	645	479	67	99	2.80	3.19	2.51	1.84	100	75	20	5	15.5	15.7	29.9	5.1
LOUDOUN COUNTY	327	266	19	42	4.53	5.19	3.03	2.85	56	49	4	3	17.1	18.4	21.1	7.1
PRINCE WILLIAM COUNTY	214	144	54	16	2.28	2.38	2.37	1.51	55	28	26	1	25.7	19.4	48.1	6.3
ALEXANDRIA CITY	152	103	33	16	4.03	4.11	3.69	4.25	46	28	15	3	30.3	27.2	45.5	18.8
FAIRFAX CITY	8	7	1		1.70	2.07	2.88		1	1			12.5	14.3		
FALLS CHURCH CITY	11	8		3	4.17	3.88		7.63	5	3		2	45.5	37.5		66.7
MANASSAS CITY	77	60	9	8	8.62	8.94	6.02	11.13	21	18	3		27.3	30.0	33.3	
MANASSAS PARK CITY	8	6	2		2.14	2.25	3.26		4	3	1		50.0	50.0	50.0	
PLANNING DISTRICT 9	138	124	13	1	4.64	4.90	3.62	1.20	55	43	11	1	39.9	34.7	84.6	100.0
CULPEPER COUNTY	33	26	6	1	3.75	3.65	4.34	3.33	16	9	6	1	48.5	34.6	100.0	100.0
FAUQUIER COUNTY	63	60	3		5.33	5.78	2.82		20	19	1		31.7	31.7	33.3	
MADISON COUNTY	2	2			0.93	1.05			2	2			100.0	100.0		
ORANGE COUNTY	27	24	3		4.62	4.96	3.43		14	11	3		51.9	45.8	100.0	
RAPPAHANNOCK COUNTY	13	12	1		11.89	11.71	18.87		3	2	1		23.1	16.7	100.0	
PLANNING DISTRICT 10	174	138	25	11	3.44	3.49	3.32	3.23	59	36	21	2	33.9	26.1	84.0	18.2
ALBEMARLE COUNTY	65	51	6	8	3.11	3.09	2.36	4.40	22	15	5	2	33.8	29.4	83.3	25.0
FLUVANNA COUNTY	19	18	1		3.55	4.35	0.87		1		1		5.3		100.0	
GREENE COUNTY	19	17	1	1	5.62	5.60	3.86	12.35	5	4	1		26.3	23.5	100.0	
LOUISA COUNTY	16	12	4		2.79	2.60	3.78		7	4	3		43.8	33.3	75.0	
NELSON COUNTY	10	9	1		4.63	4.96	3.17		8	7	1		80.0	77.8	100.0	
CHARLOTTESVILLE CITY	45	31	12	2	3.46	3.28	5.43	1.49	16	6	10		35.6	19.4	83.3	
PLANNING DISTRICT 11	233	175	56	2	4.58	4.42	5.68	1.44	118	69	49		50.6	39.4	87.5	
AMHERST COUNTY	30	25	5		4.90	5.16	4.35		20	16	4		66.7	64.0	80.0	
APPOMATTOX COUNTY	11	5	6		4.16	2.47	10.08		5	2	3		45.5	40.0	50.0	
BEDFORD COUNTY	28	26	1	1	2.47	2.51	1.40	4.07	10	9	1		35.7	34.6	100.0	
CAMPBELL COUNTY	43	31	12		4.15	3.62	7.48		24	13	11		55.8	41.9	91.7	
BEDFORD CITY	14	14			12.62	17.31			8	8			57.1	57.1		
LYNCHBURG CITY	107	74	32	1	5.56	5.71	5.81	1.26	51	21	30		47.7	28.4	93.8	

[continued]

TABLE 1
RESIDENT NATURAL FETAL DEATHS WITH RATES PER 1,000 FEMALES AGES 15-44 BY RACE AND NON-MARITAL NATURAL FETAL DEATHS WITH PERCENTS NON-MARITAL OF TOTAL BY PLANNING DISTRICT AND CITY OR COUNTY
VIRGINIA, 2012

PLANNING DISTRICT AND CITY / COUNTY	RESIDENT TOTAL NATURAL FETAL DEATHS								RESIDENT NON-MARITAL NATURAL FETAL DEATHS							
	NUMBER OF NATURAL FETAL DEATHS				RATES PER 1,000 AGES 15-44				NUMBER OF NON-MARITAL DEATHS				PERCENTS NON-MARITAL			
	TOTAL	WHITE	BLACK	OTHER	TOTAL	WHITE	BLACK	OTHER	TOTAL	WHITE	BLACK	OTHER	TOTAL	WHITE	BLACK	OTHER
COMMONWEALTH OF VIRGINIA	5,538	3,886	1,335	317	3.31	3.36	3.61	2.19	2,115	1,185	884	46	38.2	30.5	66.2	14.5
PLANNING DISTRICT 12	94	63	30	1	2.28	2.15	2.63	1.82	53	30	23		56.4	47.6	76.7	
FRANKLIN COUNTY	19	17	2		2.02	2.04	2.16		7	6	1		36.8	35.3	50.0	
HENRY COUNTY	22	19	3		2.56	2.94	1.47		11	10	1		50.0	52.6	33.3	
PATRICK COUNTY	3	3			1.06	1.15			1	1			33.3	33.3		
PITTSYLVANIA COUNTY	14	8	6		1.38	1.03	2.61		10	5	5		71.4	62.5	83.3	
DANVILLE CITY	15	5	9	1	1.92	1.64	1.95	6.54	8	2	6		53.3	40.0	66.7	
MARTINSVILLE CITY	21	11	10		8.56	10.19	7.51		16	6	10		76.2	54.5	100.0	
PLANNING DISTRICT 13	28	12	16		2.10	1.65	2.70		13	7	6		46.4	58.3	37.5	
BRUNSWICK COUNTY	10	2	8		3.66	1.92	4.82		3	1	2		30.0	50.0	25.0	
HALIFAX COUNTY	5	5			0.87	1.47			3	3			60.0	60.0		
MECKLENBURG COUNTY	13	5	8		2.67	1.77	4.09		7	3	4		53.8	60.0	50.0	
PLANNING DISTRICT 14	83	48	34	1	4.57	3.95	5.90	4.17	44	19	25		53.0	39.6	73.5	
AMELIA COUNTY	14	9	5		6.46	5.49	10.22		9	5	4		64.3	55.6	80.0	
BUCKINGHAM COUNTY	5	3	2		1.91	1.78	2.21		4	2	2		80.0	66.7	100.0	
CHARLOTTE COUNTY	10	7	3		4.96	5.12	4.72		4	2	2		40.0	28.6	66.7	
CUMBERLAND COUNTY	6	2	3	1	3.43	1.76	5.09	45.45	3		3		50.0		100.0	
LUNENBURG COUNTY	13	8	5		6.99	6.52	8.26		9	5	4		69.2	62.5	80.0	
NOTTOWAY COUNTY	15	9	6		6.34	6.44	6.43		7	4	3		46.7	44.4	50.0	
PRINCE EDWARD COUNTY	20	10	10		3.72	2.71	6.23		8	1	7		40.0	10.0	70.0	
PLANNING DISTRICT 15	925	557	331	37	4.31	4.28	4.63	2.83	401	159	237	5	43.4	28.5	71.6	13.5
CHARLES CITY COUNTY	5	1	4		4.53	2.19	7.50		3	1	2		60.0	100.0	50.0	
CHESTERFIELD COUNTY	298	214	77	7	4.51	4.94	3.95	2.13	108	64	44		36.2	29.9	57.1	
GOOCHLAND COUNTY	8	5	3		2.42	1.91	4.78		6	4	2		75.0	80.0	66.7	
HANOVER COUNTY	32	23	8	1	1.78	1.47	4.41	2.01	13	7	5	1	40.6	30.4	62.5	100.0
HENRICO COUNTY	327	195	110	22	4.96	5.37	4.75	3.43	138	57	78	3	42.2	29.2	70.9	13.6
NEW KENT COUNTY	8	7	1		2.42	2.49	2.37		1		1		12.5		100.0	
POWHATAN COUNTY	16	14	2		3.62	3.48	5.85		5	4	1		31.3	28.6	50.0	
RICHMOND CITY	231	98	126	7	4.41	3.95	5.03	2.73	127	22	104	1	55.0	22.4	82.5	14.3
PLANNING DISTRICT 16	267	213	51	3	3.76	3.96	3.59	0.96	96	68	27	1	36.0	31.9	52.9	33.3
CAROLINE COUNTY	25	16	9		4.60	4.24	5.83		11	6	5		44.0	37.5	55.6	
KING GEORGE COUNTY	14	12	2		2.94	3.21	2.23		7	6	1		50.0	50.0	50.0	
SPOTSYLVANIA COUNTY	50	40	8	2	1.97	2.00	1.83	2.08	22	16	5	1	44.0	40.0	62.5	50.0
STAFFORD COUNTY	125	107	18		4.50	5.17	3.24		33	24	9		26.4	22.4	50.0	
FREDERICKSBURG CITY	53	38	14	1	6.84	6.94	7.59	2.35	23	16	7		43.4	42.1	50.0	
PLANNING DISTRICT 17	12	7	5		1.78	1.60	2.21		5	2	3		41.7	28.6	60.0	
LANCASTER COUNTY	3		3		2.18		5.42		2		2		66.7		66.7	
NORTHUMBERLAND COUNTY	1		1		0.67		1.84									
RICHMOND COUNTY	2	2			1.74	2.35										
WESTMORELAND COUNTY	6	5	1		2.21	2.79	1.14		3	2	1		50.0	40.0	100.0	
PLANNING DISTRICT 18	44	38	5	1	2.88	3.08	1.91	3.11	15	10	4	1	34.1	26.3	80.0	100.0
ESSEX COUNTY	11	9	2		5.27	8.15	2.18		5	3	2		45.5	33.3	100.0	
GLOUCESTER COUNTY	18	16	1	1	2.80	2.75	2.13	7.81	6	4	1	1	33.3	25.0	100.0	100.0
KING AND QUEEN COUNTY	1	1			0.89	1.25										
KING WILLIAM COUNTY	10	8	2		3.32	3.32	3.78		3	2	1		30.0	25.0	50.0	
MATHEWS COUNTY	3	3			2.46	2.76										
MIDDLESEX COUNTY	1	1			0.71	0.90			1	1			100.0	100.0		
PLANNING DISTRICT 19	191	96	95		6.16	6.28	6.33		103	38	65		53.9	39.6	68.4	
DINWIDDIE COUNTY	7	6	1		1.33	1.80	0.54		2	1	1		28.6	16.7	100.0	
GREENSVILLE COUNTY	2	2			1.33	3.59										
PRINCE GEORGE COUNTY	30	20	10		4.66	4.91	4.75		12	5	7		40.0	25.0	70.0	
SURRY COUNTY	4	3	1		3.64	5.34	1.90		2	1	1		50.0	33.3	100.0	
SUSSEX COUNTY	8	3	5		5.27	4.48	6.00		5	2	3		62.5	66.7	60.0	
COLONIAL HEIGHTS CITY	29	21	8		8.98	8.38	13.99		11	7	4		37.9	33.3	50.0	
EMPORIA CITY	8		8		7.04		9.98		6		6		75.0		75.0	
HOPEWELL CITY	26	10	16		5.76	4.26	7.68		18	8	10		69.2	80.0	62.5	
PETERSBURG CITY	77	31	46		12.22	33.19	8.71		47	14	33		61.0	45.2	71.7	
PLANNING DISTRICT 20	672	367	273	32	2.74	2.58	3.10	2.15	358	138	206	14	53.3	37.6	75.5	43.8
ISLE OF WIGHT COUNTY	30	22	6	2	5.05	5.16	3.88	15.27	13	8	4	1	43.3	36.4	66.7	50.0
SOUTHAMPTON COUNTY	11	9	2		3.68	4.74	1.88		5	3	2		45.5	33.3	100.0	
CHESAPEAKE CITY	154	97	51	6	3.34	3.40	3.34	2.56	80	39	37	4	51.9	40.2	72.5	66.7
FRANKLIN CITY	13	7	6		8.32	13.81	5.87		7	3	4		53.8	42.9	66.7	
NORFOLK CITY	95	41	51	3	1.72	1.61	1.91	0.98	51	10	40	1	53.7	24.4	78.4	33.3
PORTSMOUTH CITY	100	35	63	2	5.02	4.51	5.42	3.82	73	17	55	1	73.0	48.6	87.3	50.0
SUFFOLK CITY	102	43	48	11	5.96	5.13	5.86	19.86	61	18	37	6	59.8	41.9	77.1	54.5
VIRGINIA BEACH CITY	167	113	46	8	1.73	1.73	2.03	0.97	68	40	27	1	40.7	35.4	58.7	12.5
PLANNING DISTRICT 21	278	147	125	6	2.77	2.64	3.16	1.16	118	39	78	1	42.4	26.5	62.4	16.7
JAMES CITY COUNTY	16	12	4		1.42	1.36	2.04		7	3	4		43.8	25.0	100.0	
YORK COUNTY	22	20	2		1.78	2.11	1.04		5	4	1		22.7	20.0	50.0	
HAMPTON CITY	89	37	51	1	3.03	3.15	3.10	0.81	40	11	28	1	44.9	29.7	54.9	100.0
NEWPORT NEWS CITY	117	55	59	3	2.89	2.76	3.17	1.53	54	14	40		46.2	25.5	67.8	
POQUOSON CITY	4	4			1.94	2.04			2	2			50.0	50.0		
WILLIAMSBURG CITY	30	19	9	2	6.35	5.20	14.08	4.68	10	5	5		33.3	26.3	55.6	
PLANNING DISTRICT 22	56	28	28		7.84	6.29	10.98		34	12	22		60.7	42.9	78.6	
ACCOMACK COUNTY	42	20	22		7.91	5.85	12.31		27	9	18		64.3	45.0	81.8	
NORTHAMPTON COUNTY	14	8	6		7.64	7.71	7.86		7	3	4		50.0	37.5	66.7	
PLANNING DISTRICT 23	950	514	398	38	2.75	2.60	3.12	1.89	476	177	284	15	50.1	34.4	71.4	39.5
UNKNOWN VA CITY OR COUNTY																

NOTE: PLANNING DISTRICT 23, THE HAMPTON ROADS PLANNING DISTRICT, IS THE AGGREGATE OF PLANNING DISTRICTS 20 AND 21.

TABLE 2
RESIDENT TOTAL NATURAL FETAL DEATHS BY AGE AND RACE OF PATIENT
BY PLANNING DISTRICT AND CITY OR COUNTY
VIRGINIA, 2012

PLANNING DISTRICT AND CITY/COUNTY	RACE	RESIDENT NATURAL FETAL DEATHS	AGE OF PATIENT									
			AGE 10-14	AGE 15-17	AGE 18-19	AGE 20-24	AGE 25-29	AGE 30-34	AGE 35-39	AGE 40-44	AGE 45 UP	AGE UNKNOWN
COMMONWEALTH OF VIRGINIA	TOTAL	5,538	4	57	224	929	1,321	1,433	1,012	476	33	49
	WHITE	3,886	1	39	144	572	914	1,037	766	352	25	36
	BLACK	1,335	2	18	76	325	359	287	173	80	7	8
	OTHER	317	1		4	32	48	109	73	44	1	5
PLANNING DISTRICT 1	TOTAL	27			6	10	6	3	2			
	WHITE	27			6	10	6	3	2			
	BLACK											
	OTHER											
LEE COUNTY	TOTAL	5			1	4						
	WHITE	5			1	4						
	BLACK											
	OTHER											
SCOTT COUNTY	TOTAL	5			1	2	2					
	WHITE	5			1	2	2					
	BLACK											
	OTHER											
WISE COUNTY	TOTAL	14			4	3	4	2	1			
	WHITE	14			4	3	4	2	1			
	BLACK											
	OTHER											
NORTON CITY	TOTAL	3				1		1	1			
	WHITE	3				1		1	1			
	BLACK											
	OTHER											
PLANNING DISTRICT 2	TOTAL	71		2	5	29	15	11	4	4		1
	WHITE	70		2	5	28	15	11	4	4		1
	BLACK	1				1						
	OTHER											
BUCHANAN COUNTY	TOTAL	17		1	1	4	3	3	1	4		
	WHITE	17		1	1	4	3	3	1	4		
	BLACK											
	OTHER											
DICKENSON COUNTY	TOTAL	9		1		6		1	1			
	WHITE	9		1		6		1	1			
	BLACK											
	OTHER											
RUSSELL COUNTY	TOTAL	11				4	5	2				
	WHITE	11				4	5	2				
	BLACK											
	OTHER											
TAZEWELL COUNTY	TOTAL	34			4	15	7	5	2			1
	WHITE	33			4	14	7	5	2			1
	BLACK	1				1						
	OTHER											
PLANNING DISTRICT 3	TOTAL	99		2	7	31	22	18	13	3		3
	WHITE	97		2	7	31	21	17	13	3		3
	BLACK	2					1	1				
	OTHER											
BLAND COUNTY	TOTAL	7				4	1	1	1			
	WHITE	7				4	1	1	1			
	BLACK											
	OTHER											
CARROLL COUNTY	TOTAL	13			1	2	6	2	1	1		
	WHITE	13			1	2	6	2	1	1		
	BLACK											
	OTHER											
GRAYSON COUNTY	TOTAL	9			1	4	1	2	1			
	WHITE	9			1	4	1	2	1			
	BLACK											
	OTHER											
SMYTH COUNTY	TOTAL	6			1	3		1	1			
	WHITE	6			1	3		1	1			
	BLACK											
	OTHER											
WASHINGTON COUNTY	TOTAL	18		1	1	7	3	2	3			1
	WHITE	18		1	1	7	3	2	3			1
	BLACK											
	OTHER											
WYTHE COUNTY	TOTAL	20			3	5	5	3	3	1		
	WHITE	19			3	5	5	2	3	1		
	BLACK	1						1				
	OTHER											
BRISTOL CITY	TOTAL	4					1	1				2
	WHITE	3						1				2
	BLACK	1					1					
	OTHER											
GALAX CITY	TOTAL	22		1		6	5	6	3	1		
	WHITE	22		1		6	5	6	3	1		
	BLACK											
	OTHER											
PLANNING DISTRICT 4	TOTAL	86		1	3	19	25	18	11	7	2	
	WHITE	78		1	3	18	21	17	10	6	2	
	BLACK	4					3	1				
	OTHER	4				1	1		1	1		

TABLE 2
RESIDENT TOTAL NATURAL FETAL DEATHS BY AGE AND RACE OF PATIENT
BY PLANNING DISTRICT AND CITY OR COUNTY
VIRGINIA, 2012

PLANNING DISTRICT AND CITY/COUNTY	RACE	RESIDENT NATURAL FETAL DEATHS	AGE OF PATIENT									
			AGE 10-14	AGE 15-17	AGE 18-19	AGE 20-24	AGE 25-29	AGE 30-34	AGE 35-39	AGE 40-44	AGE 45 UP	AGE UNKNOWN
COMMONWEALTH OF VIRGINIA	TOTAL	5,538	4	57	224	929	1,321	1,433	1,012	476	33	49
	WHITE	3,886	1	39	144	572	914	1,037	766	352	25	36
	BLACK	1,335	2	18	76	325	359	287	173	80	7	8
	OTHER	317	1		4	32	48	109	73	44	1	5
FLOYD COUNTY	TOTAL	8				1	2	2	3			
	WHITE	8				1	2	2	3			
	BLACK											
	OTHER											
GILES COUNTY	TOTAL	7			1	3	2	1				
	WHITE	7			1	3	2	1				
	BLACK											
	OTHER											
MONTGOMERY COUNTY	TOTAL	47		1	1	8	11	12	6	6	2	
	WHITE	43		1	1	7	10	12	5	5	2	
	BLACK											
	OTHER	4				1	1		1	1		
PULASKI COUNTY	TOTAL	11			1	3	6			1		
	WHITE	9			1	3	4			1		
	BLACK	2					2					
	OTHER											
RADFORD CITY	TOTAL	13				4	4	3	2			
	WHITE	11				4	3	2	2			
	BLACK	2					1	1				
	OTHER											
PLANNING DISTRICT 5	TOTAL	142	1	3	16	32	36	31	18	4		1
	WHITE	114	1	2	9	28	27	26	17	4		
	BLACK	28		1	7	4	9	5	1			1
	OTHER											
ALLEGHANY COUNTY	TOTAL											
	WHITE											
	BLACK											
	OTHER											
BOTETOURT COUNTY	TOTAL	14				1	2	3	6	2		
	WHITE	14				1	2	3	6	2		
	BLACK											
	OTHER											
CRAIG COUNTY	TOTAL											
	WHITE											
	BLACK											
	OTHER											
ROANOKE COUNTY	TOTAL	67		1	10	14	19	15	7	1		
	WHITE	51			6	12	14	12	6	1		
	BLACK	16		1	4	2	5	3	1			
	OTHER											
COVINGTON CITY	TOTAL	3			1	1		1				
	WHITE	2			1	1						
	BLACK	1						1				
	OTHER											
ROANOKE CITY	TOTAL	38		1	5	8	11	7	4	1		1
	WHITE	27		1	2	6	7	6	4	1		
	BLACK	11			3	2	4	1				1
	OTHER											
SALEM CITY	TOTAL	20	1	1		8	4	5	1			
	WHITE	20	1	1		8	4	5	1			
	BLACK											
	OTHER											
PLANNING DISTRICT 6	TOTAL	191		1	13	44	50	44	29	8	1	1
	WHITE	167		1	11	39	43	36	27	8	1	1
	BLACK	18			1	4	5	7	1			
	OTHER	6			1	1	2	1	1			
AUGUSTA COUNTY	TOTAL	30		1	1	10	3	9	5	1		
	WHITE	26		1	1	9	3	7	4	1		
	BLACK	4				1		2	1			
	OTHER											
BATH COUNTY	TOTAL	2				1	1					
	WHITE	2				1	1					
	BLACK											
	OTHER											
HIGHLAND COUNTY	TOTAL	1								1		
	WHITE	1								1		
	BLACK											
	OTHER											
ROCKBRIDGE COUNTY	TOTAL	2			1			1				
	WHITE	2			1			1				
	BLACK											
	OTHER											
ROCKINGHAM COUNTY	TOTAL	48			2	11	15	10	7	3		
	WHITE	47			2	11	14	10	7	3		
	BLACK	1					1					
	OTHER											
BUENA VISTA CITY	TOTAL	3					2	1				
	WHITE	1						1				
	BLACK	2					2					
	OTHER											

TABLE 2
RESIDENT TOTAL NATURAL FETAL DEATHS BY AGE AND RACE OF PATIENT
BY PLANNING DISTRICT AND CITY OR COUNTY
VIRGINIA, 2012

PLANNING DISTRICT AND CITY/COUNTY	RACE	RESIDENT NATURAL FETAL DEATHS	AGE OF PATIENT									
			AGE 10-14	AGE 15-17	AGE 18-19	AGE 20-24	AGE 25-29	AGE 30-34	AGE 35-39	AGE 40-44	AGE 45 UP	AGE UNKNOWN
COMMONWEALTH OF VIRGINIA	TOTAL	5,538	4	57	224	929	1,321	1,433	1,012	476	33	49
	WHITE	3,886	1	39	144	572	914	1,037	766	352	25	36
	BLACK	1,335	2	18	76	325	359	287	173	80	7	8
	OTHER	317	1		4	32	48	109	73	44	1	5
HARRISONBURG CITY	TOTAL	43			2	6	17	10	7		1	
	WHITE	35			1	4	15	8	6		1	
	BLACK	2				1		1				
	OTHER	6			1	1	2	1	1			
LEXINGTON CITY	TOTAL	4				1		1	1	1		
	WHITE	4				1		1	1	1		
	BLACK											
	OTHER											
STAUNTON CITY	TOTAL	29			2	10	5	5	5	2		
	WHITE	25			2	8	4	4	5	2		
	BLACK	4				2	1	1				
	OTHER											
WAYNESBORO CITY	TOTAL	29			5	5	7	7	4			1
	WHITE	24			4	5	6	4	4			1
	BLACK	5			1		1	3				
	OTHER											
PLANNING DISTRICT 7	TOTAL	112		1	4	31	30	20	16	9		1
	WHITE	108		1	4	31	28	20	16	7		1
	BLACK	3					2			1		
	OTHER	1								1		
CLARKE COUNTY	TOTAL	2					1		1			
	WHITE	2					1		1			
	BLACK											
	OTHER											
FREDERICK COUNTY	TOTAL	26			3	7	9	3	4			
	WHITE	26			3	7	9	3	4			
	BLACK											
	OTHER											
PAGE COUNTY	TOTAL	17			1	5	4	3	3			1
	WHITE	17			1	5	4	3	3			1
	BLACK											
	OTHER											
SHENANDOAH COUNTY	TOTAL	22				4	9	5	2	2		
	WHITE	22				4	9	5	2	2		
	BLACK											
	OTHER											
WARREN COUNTY	TOTAL	30				10	4	6	4	6		
	WHITE	29				10	4	6	4	5		
	BLACK											
	OTHER	1								1		
WINCHESTER CITY	TOTAL	15		1		5	3	3	2	1		
	WHITE	12		1		5	1	3	2			
	BLACK	3					2			1		
	OTHER											
PLANNING DISTRICT 8	TOTAL	1,615		11	17	91	294	519	437	211	13	22
	WHITE	1,212		9	12	64	241	380	324	155	10	17
	BLACK	192		2	3	14	26	62	56	27	2	
	OTHER	211			2	13	27	77	57	29	1	5
ARLINGTON COUNTY	TOTAL	173			1	8	29	46	52	31	2	4
	WHITE	139			1	5	25	36	40	27	2	3
	BLACK	7				1	1	1	4			
	OTHER	27				2	3	9	8	4		1
FAIRFAX COUNTY	TOTAL	645		5	4	28	92	216	186	98	5	11
	WHITE	479		4	3	19	75	159	133	73	4	9
	BLACK	67		1		6	4	17	22	17		
	OTHER	99			1	3	13	40	31	8	1	2
LOUDOUN COUNTY	TOTAL	327		1	2	12	70	108	88	43	1	2
	WHITE	266		1	2	10	60	84	75	32	1	1
	BLACK	19					2	8	6	3		
	OTHER	42				2	8	16	7	8		1
PRINCE WILLIAM COUNTY	TOTAL	214		1	6	25	51	63	43	20	1	4
	WHITE	144		1	4	17	36	44	26	13		3
	BLACK	54			2	5	13	16	15	2	1	
	OTHER	16				3	2	3	2	5		1
ALEXANDRIA CITY	TOTAL	152		2	2	7	27	55	41	15	2	1
	WHITE	103		2	1	3	22	34	30	9	1	1
	BLACK	33			1	1	4	17	5	4	1	
	OTHER	16				3	1	4	6	2		
FAIRFAX CITY	TOTAL	8		1			2	3	2			
	WHITE	7		1			2	2	2			
	BLACK	1						1				
	OTHER											
FALLS CHURCH CITY	TOTAL	11				2		5	4			
	WHITE	8				2		4	2			
	BLACK											
	OTHER	3						1	2			
MANASSAS CITY	TOTAL	77			2	9	17	23	20	4	2	
	WHITE	60			1	8	16	17	15	1	2	
	BLACK	9				1	1	2	4	1		
	OTHER	8			1			4	1	2		

TABLE 2
RESIDENT TOTAL NATURAL FETAL DEATHS BY AGE AND RACE OF PATIENT
BY PLANNING DISTRICT AND CITY OR COUNTY
VIRGINIA, 2012

PLANNING DISTRICT AND CITY/COUNTY	RACE	RESIDENT NATURAL FETAL DEATHS	AGE OF PATIENT									
			AGE 10-14	AGE 15-17	AGE 18-19	AGE 20-24	AGE 25-29	AGE 30-34	AGE 35-39	AGE 40-44	AGE 45 UP	AGE UNKNOWN
COMMONWEALTH OF VIRGINIA	TOTAL	5,538	4	57	224	929	1,321	1,433	1,012	476	33	49
	WHITE	3,886	1	39	144	572	914	1,037	766	352	25	36
	BLACK	1,335	2	18	76	325	359	287	173	80	7	8
	OTHER	317	1		4	32	48	109	73	44	1	5
MANASSAS PARK CITY	TOTAL	8		1			6		1			
	WHITE	6					5		1			
	BLACK	2		1			1					
	OTHER											
PLANNING DISTRICT 9	TOTAL	138		4	8	30	33	28	22	13		
	WHITE	124		3	8	23	28	27	22	13		
	BLACK	13		1		6	5	1				
	OTHER	1				1						
CULPEPER COUNTY	TOTAL	33		1	2	7	9	8	2	4		
	WHITE	26			2	2	8	8	2	4		
	BLACK	6		1		4	1					
	OTHER	1				1						
FAUQUIER COUNTY	TOTAL	63		2	1	13	11	13	16	7		
	WHITE	60		2	1	13	9	12	16	7		
	BLACK	3					2	1				
	OTHER											
MADISON COUNTY	TOTAL	2				1	1					
	WHITE	2				1	1					
	BLACK											
	OTHER											
ORANGE COUNTY	TOTAL	27		1	4	8	7	4	1	2		
	WHITE	24		1	4	6	6	4	1	2		
	BLACK	3				2	1					
	OTHER											
RAPPAHANNOCK COUNTY	TOTAL	13			1	1	5	3	3			
	WHITE	12			1	1	4	3	3			
	BLACK	1					1					
	OTHER											
PLANNING DISTRICT 10	TOTAL	174		1	7	25	37	52	38	11	3	
	WHITE	138		1	5	15	31	43	31	10	2	
	BLACK	25			2	9	6	3	3	1	1	
	OTHER	11				1		6	4			
ALBEMARLE COUNTY	TOTAL	65		1	1	8	9	21	19	5	1	
	WHITE	51		1	1	5	9	15	14	5	1	
	BLACK	6				3		1	2			
	OTHER	8						5	3			
FLUVANNA COUNTY	TOTAL	19			1	1	2	8	6		1	
	WHITE	18				1	2	8	6		1	
	BLACK	1			1							
	OTHER											
GREENE COUNTY	TOTAL	19			1		8	4	4	2		
	WHITE	17			1		7	4	3	2		
	BLACK	1					1					
	OTHER	1							1			
LOUISA COUNTY	TOTAL	16			1	3	6	1	2	2	1	
	WHITE	12				2	5	1	2	2		
	BLACK	4			1	1	1				1	
	OTHER											
NELSON COUNTY	TOTAL	10			2	3	1	3	1			
	WHITE	9			2	3	1	2	1			
	BLACK	1						1				
	OTHER											
CHARLOTTESVILLE CITY	TOTAL	45			1	10	11	15	6	2		
	WHITE	31			1	4	7	13	5	1		
	BLACK	12				5	4	1	1	1		
	OTHER	2				1		1				
PLANNING DISTRICT 11	TOTAL	233		2	23	61	64	48	26	9		
	WHITE	175		1	19	40	48	37	21	9		
	BLACK	56		1	4	21	16	10	4			
	OTHER	2						1	1			
AMHERST COUNTY	TOTAL	30			1	12	6	7	3	1		
	WHITE	25			1	10	5	6	2	1		
	BLACK	5				2	1	1	1			
	OTHER											
APPOMATTOX COUNTY	TOTAL	11			1	2	4	3	1			
	WHITE	5			1	1	1	2				
	BLACK	6				1	3	1	1			
	OTHER											
BEDFORD COUNTY	TOTAL	28			4	9	2	3	6	4		
	WHITE	26			4	9	2	2	5	4		
	BLACK	1						1				
	OTHER	1							1			
CAMPBELL COUNTY	TOTAL	43			9	14	12	7	1			
	WHITE	31			8	7	8	7	1			
	BLACK	12			1	7	4					
	OTHER											
BEDFORD CITY	TOTAL	14		1	2	2	3	3	2	1		
	WHITE	14		1	2	2	3	3	2	1		
	BLACK											
	OTHER											

TABLE 2
RESIDENT TOTAL NATURAL FETAL DEATHS BY AGE AND RACE OF PATIENT
BY PLANNING DISTRICT AND CITY OR COUNTY
VIRGINIA, 2012

PLANNING DISTRICT AND CITY/COUNTY	RACE	RESIDENT NATURAL FETAL DEATHS	AGE OF PATIENT									
			AGE 10-14	AGE 15-17	AGE 18-19	AGE 20-24	AGE 25-29	AGE 30-34	AGE 35-39	AGE 40-44	AGE 45 UP	AGE UNKNOWN
COMMONWEALTH OF VIRGINIA	TOTAL	5,538	4	57	224	929	1,321	1,433	1,012	476	33	49
	WHITE	3,886	1	39	144	572	914	1,037	766	352	25	36
	BLACK	1,335	2	18	76	325	359	287	173	80	7	8
	OTHER	317	1		4	32	48	109	73	44	1	5
LYNCHBURG CITY	TOTAL	107		1	6	22	37	25	13	3		
	WHITE	74			3	11	29	17	11	3		
	BLACK	32		1	3	11	8	7	2			
	OTHER	1						1				
PLANNING DISTRICT 12	TOTAL	94		1	10	24	28	11	13	5		2
	WHITE	63		1	7	14	19	8	11	3		
	BLACK	30			3	10	9	3	2	1		2
	OTHER	1								1		
FRANKLIN COUNTY	TOTAL	19			1	7	5	2	4			
	WHITE	17			1	6	5	1	4			
	BLACK	2				1		1				
	OTHER											
HENRY COUNTY	TOTAL	22			3	6	5	3	2	3		
	WHITE	19			3	6	3	3	2	2		
	BLACK	3					2			1		
	OTHER											
PATRICK COUNTY	TOTAL	3					2		1			
	WHITE	3					2		1			
	BLACK											
	OTHER											
PITTSYLVANIA COUNTY	TOTAL	14			1	4	6	2		1		
	WHITE	8				1	5	1		1		
	BLACK	6			1	3	1	1				
	OTHER											
DANVILLE CITY	TOTAL	15			2	3	5	1	2	1		1
	WHITE	5			1		2	1	1			
	BLACK	9			1	3	3		1			1
	OTHER	1								1		
MARTINSVILLE CITY	TOTAL	21		1	3	4	5	3	4			1
	WHITE	11		1	2	1	2	2	3			
	BLACK	10			1	3	3	1	1			1
	OTHER											
PLANNING DISTRICT 13	TOTAL	28			2	4	6	10	6			
	WHITE	12			2	1	3	4	2			
	BLACK	16				3	3	6	4			
	OTHER											
BRUNSWICK COUNTY	TOTAL	10				2	3	5				
	WHITE	2					1	1				
	BLACK	8				2	2	4				
	OTHER											
HALIFAX COUNTY	TOTAL	5			2		2	1				
	WHITE	5			2		2	1				
	BLACK											
	OTHER											
MECKLENBURG COUNTY	TOTAL	13				2	1	4	6			
	WHITE	5				1		2	2			
	BLACK	8				1	1	2	4			
	OTHER											
PLANNING DISTRICT 14	TOTAL	83		1	2	24	22	15	15	4		
	WHITE	48		1		11	14	8	13	1		
	BLACK	34			2	13	8	7	2	2		
	OTHER	1								1		
AMELIA COUNTY	TOTAL	14				4	5	2	2	1		
	WHITE	9				1	5	2	1			
	BLACK	5				3			1	1		
	OTHER											
BUCKINGHAM COUNTY	TOTAL	5					2	2		1		
	WHITE	3					2			1		
	BLACK	2						2				
	OTHER											
CHARLOTTE COUNTY	TOTAL	10				2	2	3	3			
	WHITE	7				2	1	1	3			
	BLACK	3					1	2				
	OTHER											
CUMBERLAND COUNTY	TOTAL	6				4			1	1		
	WHITE	2				1			1			
	BLACK	3				3						
	OTHER	1								1		
LUNENBURG COUNTY	TOTAL	13				6	3	1	3			
	WHITE	8				4	1		3			
	BLACK	5				2	2	1				
	OTHER											
NOTTOWAY COUNTY	TOTAL	15			1	4	5	4	1			
	WHITE	9				2	3	3	1			
	BLACK	6			1	2	2	1				
	OTHER											
PRINCE EDWARD COUNTY	TOTAL	20		1	1	4	5	3	5	1		
	WHITE	10		1		1	2	2	4			
	BLACK	10			1	3	3	1	1	1		
	OTHER											

TABLE 2
RESIDENT TOTAL NATURAL FETAL DEATHS BY AGE AND RACE OF PATIENT
BY PLANNING DISTRICT AND CITY OR COUNTY
VIRGINIA, 2012

PLANNING DISTRICT AND CITY/COUNTY	RACE	RESIDENT NATURAL FETAL DEATHS	AGE OF PATIENT									
			AGE 10-14	AGE 15-17	AGE 18-19	AGE 20-24	AGE 25-29	AGE 30-34	AGE 35-39	AGE 40-44	AGE 45 UP	AGE UNKNOWN
COMMONWEALTH OF VIRGINIA	TOTAL	5,538	4	57	224	929	1,321	1,433	1,012	476	33	49
	WHITE	3,886	1	39	144	572	914	1,037	766	352	25	36
	BLACK	1,335	2	18	76	325	359	287	173	80	7	8
	OTHER	317	1		4	32	48	109	73	44	1	5
PLANNING DISTRICT 15	TOTAL	925	1	9	27	151	210	256	185	75	4	7
	WHITE	557		2	16	58	122	175	127	49	4	4
	BLACK	331		7	11	88	81	69	51	21		3
	OTHER	37	1			5	7	12	7	5		
CHARLES CITY COUNTY	TOTAL	5				1		3		1		
	WHITE	1				1						
	BLACK	4						3		1		
	OTHER											
CHESTERFIELD COUNTY	TOTAL	298		2	9	38	70	91	63	22		3
	WHITE	214		1	7	24	55	66	44	15		2
	BLACK	77		1	2	13	14	23	17	6		1
	OTHER	7				1	1	2	2	1		
GOOCHLAND COUNTY	TOTAL	8			2	1	2	1	2			
	WHITE	5			2		1	1	1			
	BLACK	3				1	1		1			
	OTHER											
HANOVER COUNTY	TOTAL	32				8	8	7	6	2	1	
	WHITE	23				6	5	6	4	1	1	
	BLACK	8				2	3	1	2			
	OTHER	1								1		
HENRICO COUNTY	TOTAL	327	1	3	12	56	64	86	68	35	1	1
	WHITE	195		1	6	22	36	58	47	23	1	1
	BLACK	110		2	6	31	23	22	17	9		
	OTHER	22	1			3	5	6	4	3		
NEW KENT COUNTY	TOTAL	8				1	2	2	3			
	WHITE	7					2	2	3			
	BLACK	1				1						
	OTHER											
POWHATAN COUNTY	TOTAL	16				3	2	7	4			
	WHITE	14				2	2	7	3			
	BLACK	2				1			1			
	OTHER											
RICHMOND CITY	TOTAL	231		4	4	43	62	59	39	15	2	3
	WHITE	98			1	3	21	35	25	10	2	1
	BLACK	126		4	3	39	40	20	13	5		2
	OTHER	7				1	1	4	1			
PLANNING DISTRICT 16	TOTAL	267	1	4	9	53	77	60	40	22		1
	WHITE	213		3	9	42	60	50	35	13		1
	BLACK	51	1	1		11	16	10	5	7		
	OTHER	3					1			2		
CAROLINE COUNTY	TOTAL	25		2	1	3	7	6	4	2		
	WHITE	16		1	1	2	4	5	2	1		
	BLACK	9		1		1	3	1	2	1		
	OTHER											
KING GEORGE COUNTY	TOTAL	14			3	3	1	4	2	1		
	WHITE	12			3	2	1	4	2			
	BLACK	2				1				1		
	OTHER											
SPOTSYLVANIA COUNTY	TOTAL	50			1	11	14	16	4	4		
	WHITE	40			1	9	12	12	4	2		
	BLACK	8				2	1	4		1		
	OTHER	2					1			1		
STAFFORD COUNTY	TOTAL	125		2	2	27	42	20	19	12		1
	WHITE	107		2	2	22	35	18	18	9		1
	BLACK	18				5	7	2	1	3		
	OTHER											
FREDERICKSBURG CITY	TOTAL	53	1		2	9	13	14	11	3		
	WHITE	38			2	7	8	11	9	1		
	BLACK	14	1			2	5	3	2	1		
	OTHER	1								1		
PLANNING DISTRICT 17	TOTAL	12			1	4	5		1	1		
	WHITE	7				2	3		1	1		
	BLACK	5			1	2	2					
	OTHER											
LANCASTER COUNTY	TOTAL	3				1	2					
	WHITE											
	BLACK	3				1	2					
	OTHER											
NORTHUMBERLAND COUNTY	TOTAL	1				1						
	WHITE											
	BLACK	1				1						
	OTHER											
RICHMOND COUNTY	TOTAL	2					1		1			
	WHITE	2					1		1			
	BLACK											
	OTHER											
WESTMORELAND COUNTY	TOTAL	6			1	2	2			1		
	WHITE	5				2	2			1		
	BLACK	1			1							
	OTHER											

TABLE 2
RESIDENT TOTAL NATURAL FETAL DEATHS BY AGE AND RACE OF PATIENT
BY PLANNING DISTRICT AND CITY OR COUNTY
VIRGINIA, 2012

PLANNING DISTRICT AND CITY/COUNTY	RACE	RESIDENT NATURAL FETAL DEATHS	AGE OF PATIENT									
			AGE 10-14	AGE 15-17	AGE 18-19	AGE 20-24	AGE 25-29	AGE 30-34	AGE 35-39	AGE 40-44	AGE 45 UP	AGE UNKNOWN
COMMONWEALTH OF VIRGINIA	TOTAL	5,538	4	57	224	929	1,321	1,433	1,012	476	33	49
	WHITE	3,886	1	39	144	572	914	1,037	766	352	25	36
	BLACK	1,335	2	18	76	325	359	287	173	80	7	8
	OTHER	317	1		4	32	48	109	73	44	1	5
PLANNING DISTRICT 18	TOTAL	44			3	5	16	10	7	3		
	WHITE	38			3	4	11	10	7	3		
	BLACK	5				1	4					
	OTHER	1					1					
ESSEX COUNTY	TOTAL	11			1	1	5	1	2	1		
	WHITE	9			1		4	1	2	1		
	BLACK	2				1	1					
	OTHER											
GLOUCESTER COUNTY	TOTAL	18			2	2	6	6	2			
	WHITE	16			2	2	4	6	2			
	BLACK	1					1					
	OTHER	1					1					
KING AND QUEEN COUNTY	TOTAL	1					1					
	WHITE	1					1					
	BLACK											
	OTHER											
KING WILLIAM COUNTY	TOTAL	10				1	4	3		2		
	WHITE	8				1	2	3		2		
	BLACK	2					2					
	OTHER											
MATHEWS COUNTY	TOTAL	3				1			2			
	WHITE	3				1			2			
	BLACK											
	OTHER											
MIDDLESEX COUNTY	TOTAL	1							1			
	WHITE	1							1			
	BLACK											
	OTHER											
PLANNING DISTRICT 19	TOTAL	191		5	11	38	60	49	21	5	2	
	WHITE	96		3	6	17	26	29	11	3	1	
	BLACK	95		2	5	21	34	20	10	2	1	
	OTHER											
DINWIDDIE COUNTY	TOTAL	7				1	2	3		1		
	WHITE	6				1	2	2		1		
	BLACK	1						1				
	OTHER											
GREENSVILLE COUNTY	TOTAL	2				1	1					
	WHITE	2				1	1					
	BLACK											
	OTHER											
PRINCE GEORGE COUNTY	TOTAL	30			3	6	4	12	3	1	1	
	WHITE	20			2	2	4	8	2	1	1	
	BLACK	10			1	4		4	1			
	OTHER											
SURRY COUNTY	TOTAL	4			1	1	1	1				
	WHITE	3			1		1	1				
	BLACK	1				1						
	OTHER											
SUSSEX COUNTY	TOTAL	8			1	2	3	2				
	WHITE	3				1	1	1				
	BLACK	5			1	1	2	1				
	OTHER											
COLONIAL HEIGHTS CITY	TOTAL	29				6	11	7	5			
	WHITE	21				5	7	5	4			
	BLACK	8				1	4	2	1			
	OTHER											
EMPORIA CITY	TOTAL	8			1		6			1		
	WHITE											
	BLACK	8			1		6			1		
	OTHER											
HOPEWELL CITY	TOTAL	26		2	3	7	4	8	2			
	WHITE	10		1	2	3	1	3				
	BLACK	16		1	1	4	3	5	2			
	OTHER											
PETERSBURG CITY	TOTAL	77		3	2	14	28	16	11	2	1	
	WHITE	31		2	1	4	9	9	5	1		
	BLACK	46		1	1	10	19	7	6	1	1	
	OTHER											
PLANNING DISTRICT 20	TOTAL	672	1	6	32	163	176	154	69	55	7	9
	WHITE	367		5	8	72	91	93	45	41	5	7
	BLACK	273	1	1	23	83	76	51	22	12	2	2
	OTHER	32			1	8	9	10	2	2		
ISLE OF WIGHT COUNTY	TOTAL	30			2	7	5	6	4	6		
	WHITE	22			2	3	5	4	3	5		
	BLACK	6				4		1	1			
	OTHER	2						1		1		
SOUTHAMPTON COUNTY	TOTAL	11		1		5	3	2				
	WHITE	9		1		3	3	2				
	BLACK	2				2						
	OTHER											

TABLE 2
RESIDENT TOTAL NATURAL FETAL DEATHS BY AGE AND RACE OF PATIENT
BY PLANNING DISTRICT AND CITY OR COUNTY
VIRGINIA, 2012

PLANNING DISTRICT AND CITY/COUNTY	RACE	RESIDENT NATURAL FETAL DEATHS	AGE OF PATIENT									
			AGE 10-14	AGE 15-17	AGE 18-19	AGE 20-24	AGE 25-29	AGE 30-34	AGE 35-39	AGE 40-44	AGE 45 UP	AGE UNKNOWN
COMMONWEALTH OF VIRGINIA	TOTAL	5,538	4	57	224	929	1,321	1,433	1,012	476	33	49
	WHITE	3,886	1	39	144	572	914	1,037	766	352	25	36
	BLACK	1,335	2	18	76	325	359	287	173	80	7	8
	OTHER	317	1		4	32	48	109	73	44	1	5
CHESAPEAKE CITY	TOTAL	154		1	5	32	35	45	19	14	1	2
	WHITE	97		1	1	14	20	36	11	11	1	2
	BLACK	51			3	17	14	7	7	3		
	OTHER	6			1	1	1	2	1			
FRANKLIN CITY	TOTAL	13			1	2	4	4	1		1	
	WHITE	7				1	3	2	1			
	BLACK	6			1	1	1	2			1	
	OTHER											
NORFOLK CITY	TOTAL	95		3	4	26	31	16	4	7	1	3
	WHITE	41		2	1	8	10	8	3	7		2
	BLACK	51		1	3	16	20	8	1		1	1
	OTHER	3				2	1					
PORTSMOUTH CITY	TOTAL	100	1		10	28	24	22	9	5		1
	WHITE	35				10	10	11	2	1		1
	BLACK	63	1		10	17	14	10	7	4		
	OTHER	2				1		1				
SUFFOLK CITY	TOTAL	102			5	32	28	14	10	10	2	1
	WHITE	43			1	12	12	4	5	6	2	1
	BLACK	48			4	17	12	8	4	3		
	OTHER	11				3	4	2	1	1		
VIRGINIA BEACH CITY	TOTAL	167		1	5	31	46	45	22	13	2	2
	WHITE	113		1	3	21	28	26	20	11	2	1
	BLACK	46			2	9	15	15	2	2		1
	OTHER	8				1	3	4				
PLANNING DISTRICT 21	TOTAL	278		3	9	49	90	65	34	27		1
	WHITE	147		1	3	21	43	36	23	19		1
	BLACK	125		2	6	26	47	27	11	6		
	OTHER	6				2		2		2		
JAMES CITY COUNTY	TOTAL	16			1	1	7	5	2			
	WHITE	12			1	1	4	4	2			
	BLACK	4					3	1				
	OTHER											
YORK COUNTY	TOTAL	22			1	2	8	3	5	3		
	WHITE	20				2	7	3	5	3		
	BLACK	2			1		1					
	OTHER											
HAMPTON CITY	TOTAL	89			2	17	27	23	11	8		1
	WHITE	37			1	8	13	8	2	4		1
	BLACK	51			1	8	14	15	9	4		
	OTHER	1				1						
NEWPORT NEWS CITY	TOTAL	117		2	5	22	42	25	12	9		
	WHITE	55			1	6	16	16	10	6		
	BLACK	59		2	4	15	26	8	2	2		
	OTHER	3				1		1		1		
POQUOSON CITY	TOTAL	4				1		1	1	1		
	WHITE	4				1		1	1	1		
	BLACK											
	OTHER											
WILLIAMSBURG CITY	TOTAL	30		1		6	6	8	3	6		
	WHITE	19		1		3	3	4	3	5		
	BLACK	9				3	3	3				
	OTHER	2						1		1		
PLANNING DISTRICT 22	TOTAL	56			9	11	19	11	5		1	
	WHITE	28			1	3	13	7	4			
	BLACK	28			8	8	6	4	1		1	
	OTHER											
ACCOMACK COUNTY	TOTAL	42			9	7	15	8	2		1	
	WHITE	20			1	2	9	6	2			
	BLACK	22			8	5	6	2			1	
	OTHER											
NORTHAMPTON COUNTY	TOTAL	14				4	4	3	3			
	WHITE	8				1	4	1	2			
	BLACK	6				3		2	1			
	OTHER											
PLANNING DISTRICT 23	TOTAL	950	1	9	41	212	266	219	103	82	7	10
	WHITE	514		6	11	93	134	129	68	60	5	8
	BLACK	398	1	3	29	109	123	78	33	18	2	2
	OTHER	38			1	10	9	12	2	4		
UNKNOWN VA CITY OR COUNTY	TOTAL											
	WHITE											
	BLACK											
	OTHER											

TABLE 3
RESIDENT NATURAL FETAL DEATHS BY MAJORITY AND MINORITY, BY HISPANIC ETHNICITY, AND BY RACE WITH MAJORITY AS WHITE NON-HISPANIC AND MINORITY AS WHITE HISPANICS AND NONWHITE RACES BY HEALTH DISTRICTS AND HEALTH SERVICE AREAS, MEDICAL EXAMINER DISTRICTS, HMO AND PERINATAL REGIONS, AND PLANNING DISTRICTS
VIRGINIA, 2012

HEALTH AREAS AND DISTRICTS, HMO AND PERINATAL REGIONS, AND PLANNING DISTRICTS	NATURAL FETAL DEATHS BY MAJORITY AND MINORITY			NATURAL FETAL DEATHS BY ETHNICITY			NATURAL FETAL DEATHS BY RACE					
	TOTAL	MAJORITY	MINORITY	TOTAL	HISPANIC	NON-HISPANIC	TOTAL	WHITE	BLACK	ASIAN	NATIVE	OTHER
HEALTH DISTRICTS AND HEALTH SERVICE AREAS												
COMMONWEALTH OF VIRGINIA	5,538	3,449	2,089	5,538	458	5,080	5,538	3,886	1,335	221	9	87
HEALTH SERVICE AREA I	882	671	211	882	83	799	882	750	110	12	1	9
CENTRAL SHENANDOAH DISTRICT 6	191	152	39	191	17	174	191	167	18	1		5
LORD FAIRFAX DISTRICT 7	112	93	19	112	15	97	112	108	3	1		
RAPPAHANNOCK DISTRICT 16	267	187	80	267	27	240	267	213	51	2		1
RAPPAHANNOCK/RAPIDAN DISTRICT 9	138	112	26	138	13	125	138	124	13	1		
THOMAS JEFFERSON DISTRICT 10	174	127	47	174	11	163	174	138	25	7	1	3
HEALTH SERVICE AREA II	1,615	984	631	1,615	232	1,383	1,615	1,212	192	157	1	53
ALEXANDRIA CITY DISTRICT	152	84	68	152	19	133	152	103	33	11		5
ARLINGTON COUNTY DISTRICT	173	110	63	173	29	144	173	139	7	14		13
FAIRFAX HEALTH DISTRICT	664	408	256	664	89	575	664	494	68	78		24
LOUDOUN COUNTY DISTRICT	327	233	94	327	33	294	327	266	19	37		5
PRINCE WILLIAM HEALTH DISTRICT	299	149	150	299	62	237	299	210	65	17	1	6
HEALTH SERVICE AREA III	752	594	158	752	31	721	752	624	121	5		2
LENOWISCO DISTRICT 1	27	26	1	27	1	26	27	27				
CUMBERLAND PLATEAU DISTRICT 2	71	68	3	71	2	69	71	70	1			
MOUNT ROGERS DISTRICT 3	99	93	6	99	4	95	99	97	2			
NEW RIVER VALLEY DISTRICT 4	86	75	11	86	3	83	86	78	4	3		1
ALLEGHANY HEALTH DISTRICT	104	78	26	104	10	94	104	87	17			
ROANOKE CITY DISTRICT	38	25	13	38	2	36	38	27	11			
CENTRAL VIRGINIA DISTRICT 11	233	170	63	233	5	228	233	175	56	2		
PITTSYLVANIA/DANVILLE DISTRICT	29	13	16	29		29	29	13	15			1
WEST PIEDMONT HEALTH DISTRICT	65	46	19	65	4	61	65	50	15			
HEALTH SERVICE AREA IV	1,227	657	570	1,227	61	1,166	1,227	713	476	27	4	7
CHESTERFIELD HEALTH DISTRICT	343	224	119	343	27	316	343	249	87	4	1	2
CHICKAHOMINY HEALTH DISTRICT	53	34	19	53	2	51	53	36	16		1	
HENRICO COUNTY DISTRICT	327	179	148	327	17	310	327	195	110	16	2	4
RICHMOND CITY DISTRICT	231	91	140	231	7	224	231	98	126	6		1
CRATER HEALTH DISTRICT	162	71	91	162	6	156	162	75	87			
PIEDMONT DISTRICT 14	83	46	37	83	2	81	83	48	34	1		
SOUTHSIDE DISTRICT 13	28	12	16	28		28	28	12	16			
HEALTH SERVICE AREA V	1,062	543	519	1,062	51	1,011	1,062	587	436	20	3	16
EASTERN SHORE DISTRICT 22	56	16	40	56	12	44	56	28	28			
THREE RIVERS HEALTH DISTRICT	56	42	14	56	3	53	56	45	10	1		
HAMPTON CITY DISTRICT	89	37	52	89		89	89	37	51		1	
PENINSULA HEALTH DISTRICT	189	99	90	189	17	172	189	110	74	3		2
CHESAPEAKE CITY DISTRICT	154	93	61	154	4	150	154	97	51	4		2
NORFOLK CITY DISTRICT	95	34	61	95	7	88	95	41	51	3		
PORTSMOUTH CITY DISTRICT	100	35	65	100	1	99	100	35	63	1		1
VIRGINIA BEACH CITY DISTRICT	167	106	61	167	7	160	167	113	46	6		2
WESTERN TIDEWATER DISTRICT	156	81	75	156		156	156	81	62	2	2	9
NEWPORT NEWS CITY	117	50	67	117	10	107	117	55	59	1		2
COLONIAL PENINSULA AREA	72	49	23	72	7	65	72	55	15	2		
UNKNOWN VA CITY OR COUNTY												
MEDICAL EXAMINER DISTRICTS, HEALTH MAINTENANCE ORGANIZATION REGIONS, AND PERINATAL REGIONS												
MED 1 - WESTERN VIRGINIA	943	746	197	943	48	895	943	791	139	6		7
MED 2 - NORTHERN VIRGINIA	1,865	1,189	676	1,865	260	1,605	1,865	1,444	208	159	1	53
MED 3 - CENTRAL VIRGINIA	1,770	1,039	731	1,770	108	1,662	1,770	1,140	575	39	5	11
MED 4 - TIDEWATER VIRGINIA	960	475	485	960	42	918	960	511	413	17	3	16
HMO 1 - SOUTHWEST VIRGINIA	184	175	9	184	6	178	184	181	3			
HMO 2 - ROANOKE AREA	594	440	154	594	25	569	594	464	123	5		2
HMO 3 - BLUE RIDGE AREA	569	446	123	569	55	514	569	498	52	10	1	8
HMO 4 - NORTHERN VIRGINIA	1,843	1,143	700	1,843	259	1,584	1,843	1,397	232	159	1	54
HMO 5 - CENTRAL VIRGINIA	1,308	719	589	1,308	64	1,244	1,308	778	492	27	4	7
HMO 6 - HAMPTON ROADS	1,040	526	514	1,040	49	991	1,040	568	433	20	3	16
PER 1 - SOUTHWESTERN	490	411	79	490	26	464	490	436	50	3		1
PER 2 - WEST CENTRAL	877	667	210	877	61	816	877	725	130	12	1	9
PER 3 - EAST CENTRAL	1,550	886	664	1,550	91	1,459	1,550	971	537	30	4	8
PER 4 - NORTHERN	1,615	984	631	1,615	232	1,383	1,615	1,212	192	157	1	53
PER 5 - EASTERN	1,006	501	505	1,006	48	958	1,006	542	426	19	3	16
PLANNING DISTRICTS NOT COTERMINOUS WITH HEALTH DISTRICTS												
ALLEGHANY/ROANOKE PLAN DISTRICT 5	142	103	39	142	12	130	142	114	28			
NORTHERN VIRGINIA PLAN DISTRICT 8	1,615	984	631	1,615	232	1,383	1,615	1,212	192	157	1	53
WEST PIEDMONT PLANNING DISTRICT 12	94	59	35	94	4	90	94	63	30			1
RICHMOND REGIONAL PLAN DISTRICT 15	925	508	417	925	52	873	925	557	331	26	4	7
NORTHERN NECK PLANNING DISTRICT 17	12	6	6	12	1	11	12	7	5			
MIDDLE PENINSULA PLAN DISTRICT 18	44	36	8	44	2	42	44	38	5	1		
CRATER PLANNING DISTRICT 19	191	91	100	191	7	184	191	96	95			
SOUTHEASTERN VIRGINIA DISTRICT 20	672	349	323	672	19	653	672	367	273	16	2	14
PENINSULA PLANNING DISTRICT 21	278	136	142	278	17	261	278	147	125	3	1	2
HAMPTON ROADS PLAN DISTRICT 23	950	485	465	950	36	914	950	514	398	19	3	16

NOTE: The Colonial Peninsula Area is the Aggregate of James City County, York County, Poquoson City, and Williamsburg City.

TABLE 4
RESIDENT ASIAN AND PACIFIC ISLANDER AND HISPANIC NATURAL FETAL DEATHS BY NATIONAL ORIGIN BY HEALTH DISTRICTS AND HEALTH SERVICE AREAS, MEDICAL EXAMINER DISTRICTS, HMO AND PERINATAL REGIONS, AND PLANNING DISTRICTS
VIRGINIA, 2012

HEALTH AREAS AND DISTRICTS, HMO AND PERINATAL REGIONS, AND PLANNING DISTRICTS	ASIAN AND PACIFIC ISLANDER NATURAL FETAL DEATHS						HISPANIC NATURAL FETAL DEATHS					
	TOTAL	INDIAN	KOREAN	VIETNAMESE	FILIPINO	OTHER	TOTAL HISPANIC	MEXICAN	PUERTO RICAN	CUBAN	CENTRAL & SOUTH AMERICAN	OTHER & UNKNOWN
HEALTH DISTRICTS AND HEALTH SERVICE AREAS												
COMMONWEALTH OF VIRGINIA	221	27	4	2	10	178	458	52	11	1	81	313
HEALTH SERVICE AREA I	12		1			11	83	18	5		11	49
CENTRAL SHENANDOAH DISTRICT 6	1					1	17	4	1		3	9
LORD FAIRFAX DISTRICT 7	1					1	15	2	1			12
RAPPAHANNOCK DISTRICT 16	2					2	27	8	3		4	12
RAPPAHANNOCK/RAPIDAN DISTRICT 9	1					1	13	1			3	9
THOMAS JEFFERSON DISTRICT 10	7		1			6	11	3			1	7
HEALTH SERVICE AREA II	157	19	1	2	4	131	232	9	1	1	56	165
ALEXANDRIA CITY DISTRICT	11					11	19				12	7
ARLINGTON COUNTY DISTRICT	14					14	29				4	25
FAIRFAX HEALTH DISTRICT	78	11			1	66	89	2	1	1	22	63
LOUDOUN COUNTY DISTRICT	37	5				32	33	1			1	31
PRINCE WILLIAM HEALTH DISTRICT	17	3	1	2	3	8	62	6			17	39
HEALTH SERVICE AREA III	5		1			4	31	7			1	23
LENOWISCO DISTRICT 1							1					1
CUMBERLAND PLATEAU DISTRICT 2							2					2
MOUNT ROGERS DISTRICT 3							4				1	3
NEW RIVER VALLEY DISTRICT 4	3					3	3					3
ALLEGHANY HEALTH DISTRICT							10	2				8
ROANOKE CITY DISTRICT							2	2				
CENTRAL VIRGINIA DISTRICT 11	2		1			1	5					5
PITTSYLVANIA/DANVILLE DISTRICT												
WEST PIEDMONT HEALTH DISTRICT							4	3				1
HEALTH SERVICE AREA IV	27	7			1	19	61	9	3		6	43
CHESTERFIELD HEALTH DISTRICT	4				1	3	27	4			6	17
CHICKAHOMINY HEALTH DISTRICT							2					2
HENRICO COUNTY DISTRICT	16	6				10	17	2	3			12
RICHMOND CITY DISTRICT	6	1				5	7	1				6
CRATER HEALTH DISTRICT							6	2				4
PIEDMONT DISTRICT 14	1					1	2					2
SOUTHSIDE DISTRICT 13												
HEALTH SERVICE AREA V	20	1	1		5	13	51	9	2		7	33
EASTERN SHORE DISTRICT 22							12	1			2	9
THREE RIVERS HEALTH DISTRICT	1					1	3					3
HAMPTON CITY DISTRICT												
PENINSULA HEALTH DISTRICT	3					3	17	3	1		2	11
CHESAPEAKE CITY DISTRICT	4	1			2	1	4	1	1		1	1
NORFOLK CITY DISTRICT	3				1	2	7	2			1	4
PORTSMOUTH CITY DISTRICT	1					1	1					1
VIRGINIA BEACH CITY DISTRICT	6		1		2	3	7	2			1	4
WESTERN TIDEWATER DISTRICT	2					2						
NEWPORT NEWS CITY	1					1	10	3	1			6
COLONIAL PENINSULA AREA	2					2	7				2	5
UNKNOWN VA CITY OR COUNTY												
MEDICAL EXAMINER DISTRICTS, HEALTH MAINTENANCE ORGANIZATION REGIONS, AND PERINATAL REGIONS												
MED 1 - WESTERN VIRGINIA	6		1			5	48	11	1		4	32
MED 2 - NORTHERN VIRGINIA	159	19	1	2	4	133	260	12	2	1	59	186
MED 3 - CENTRAL VIRGINIA	39	7	1		1	30	108	20	6		13	69
MED 4 - TIDEWATER VIRGINIA	17	1	1		5	10	42	9	2		5	26
HMO 1 - SOUTHWEST VIRGINIA							6				1	5
HMO 2 - ROANOKE AREA	5		1			4	25	7				18
HMO 3 - BLUE RIDGE AREA	10		1			9	55	10	2		7	36
HMO 4 - NORTHERN VIRGINIA	159	19	1	2	4	133	259	17	4	1	60	177
HMO 5 - CENTRAL VIRGINIA	27	7			1	19	64	9	3		6	46
HMO 6 - HAMPTON ROADS	20	1	1		5	13	49	9	2		7	31
PER 1 - SOUTHWESTERN	3					3	26	7			1	18
PER 2 - WEST CENTRAL	12		2			10	61	10	2		7	42
PER 3 - EAST CENTRAL	30	7			1	22	91	17	6		10	58
PER 4 - NORTHERN	157	19	1	2	4	131	232	9	1	1	56	165
PER 5 - EASTERN	19	1	1		5	12	48	9	2		7	30
PLANNING DISTRICTS NOT COTERMINOUS WITH HEALTH DISTRICTS												
ALLEGHANY/ROANOKE PLAN DISTRICT 5							12	4				8
NORTHERN VIRGINIA PLAN DISTRICT 8	157	19	1	2	4	131	232	9	1	1	56	165
WEST PIEDMONT PLANNING DISTRICT 12							4	3				1
RICHMOND REGIONAL PLAN DISTRICT 15	26	7			1	18	52	7	3		6	36
NORTHERN NECK PLANNING DISTRICT 17							1					1
MIDDLE PENINSULA PLAN DISTRICT 18	1					1	2					2
CRATER PLANNING DISTRICT 19							7	2				5
SOUTHEASTERN VIRGINIA DISTRICT 20	16	1	1		5	9	19	5	1		3	10
PENINSULA PLANNING DISTRICT 21	3					3	17	3	1		2	11
HAMPTON ROADS PLAN DISTRICT 23	19	1	1		5	12	36	8	2		5	21

NOTE: The Colonial Peninsula Area is the Aggregate of James City County, York County, Poquoson City, and Williamsburg City.

TABLE 5
FIFTY-TWO CAUSES OF RESIDENT NATURAL FETAL DEATHS INCLUSIVE OF THE FORTY-FIVE RANKABLE CAUSES BY HEALTH SERVICE AREAS AND HEALTH MAINTENANCE ORGANIZATION REGIONS
VIRGINIA, 2012

FIFTY-TWO CATEGORIES OF RESIDENT NATURAL FETAL DEATHS INCLUSIVE OF THE 45 RANKABLE CAUSES LIST OF THE NATIONAL CENTER FOR HEALTH STATISTICS BY INTERNATIONAL CLASSIFICATION OF DISEASES CODE TENTH REVISION	TOTAL FETAL DEATHS	HEALTH SERVICE AREAS					HEALTH MAINTENANCE ORGANIZATION REGIONS					
		NORTHWEST VIRGINIA	NORTHERN VIRGINIA	SOUTHWEST VIRGINIA	CENTRAL VIRGINIA	EASTERN VIRGINIA	SOUTHWEST VIRGINIA	ROANOKE AREA	BLUE RIDGE AREA	NORTHERN VIRGINIA	CENTRAL VIRGINIA	HAMPTON ROADS
ALL CAUSES OF NATURAL FETAL DEATHS	5,538	882	1,615	752	1,227	1,062	184	594	569	1,843	1,308	1,040
1) Congenital Syphilis A50												
2) Human Immunodeficiency Virus (HIV) Disease B20-B24												
3) Malignant Neoplasms C00-C97												
4) Benign Neoplasms and Neoplasms of Unknown Behavior D00-D48	3		1	1		1		1		1		1
5) Anemias D50-D64												
6) Short Stature Not Elsewhere Classified E34.3												
7) Cystic Fibrosis E84												
8) Meningitis G00,G03												
9) Umbilical Hernia K42												
10) All Other Diseases, Excluding Codes P00-R99 ..... Residual of A00-N99	50	20	8	8	9	5	3	5	16	10	12	4
11) Fetus Affected By Maternal Factors Unrelated to Pregnancy P00	11	2	2	2	3	2	1	1	2	2	4	1
12) Fetus Affected By Maternal Complications of Pregnancy P01	4,541	686	1,376	588	1,048	843	141	467	454	1,540	1,109	830
13) Fetus Affected By Complications of Placenta, Cord, and Membranes P02	119	13	39	19	19	29	5	14	9	42	19	30
14) Fetus Affected By Other Complications of Labor and Delivery P03	1		1							1		
15) Fetus Affected By Noxious Influences Transmitted Via Placenta P04												
16) Slow Fetal Growth and Fetal Malnutrition P05	2		1	1				1		1		
17) Short Gestation and Low Birth Weight Not Elsewhere Classified P07	210	43	57	24	38	48	6	18	11	84	46	45
18) Long Gestation and High Birth Weight P08												
19) Birth Trauma P10-P15												
20) Intrauterine Hypoxia and Birth Asphyxia P20-P21	26	18	5		1	2			2	21	1	2
21) Congenital Pneumonia P23												
22) Aspiration Syndromes P24												
23) Interstitial Emphysema and Related Conditions P25												
24) Atelectasis P28.0-P28.1												
25) Other Respiratory System Disorders P26-P27,P28.2-P28.9												
26) Congenital Rubella Syndrome P35.0												
27) Congenital Cytomegalovirus Infection P35.1												
28) Congenital Herpesviral (Herpes Simplex) Infection P35.2												
29) Congenital Viral Hepatitis P35.3												
30) Bacterial Sepsis P36												
31) Congenital Tuberculosis P37.0												
32) Congenital Toxoplasmosis P37.1												
33) Other Infections of Perinatal Period P35.8-P35.9,P37.2-P37.9,P38-P39												
34) Fetal Hemorrhage P50-P54												
35) Hemolytic Disease of Fetus P55-P56												
36) Perinatal Jaundice P57-P59												
37) Hematological Disorders P60-P61												
38) Syndrome from Diabetic Mother & Neonatal Diabetes Mellitus P70.0-P70.2	1					1						1
39) Other Transitory Endocrine and Metabolic Disorders P70.3-P70.9,P71-P74												
40) Digestive System Disorders of Fetus P76-P78												
41) Hydrops Fetalis Not Due to Hemolytic Disease P83.2	7	1	2	1	2	1		1	1	2	2	1
42) Fetal Death of Unspecified Cause P95	495	85	106	96	91	117	26	74	63	120	100	112
43) Withdrawal Symptoms From Maternal Use of Drugs of Addiction P96.1												
44) Termination of Pregnancy P96.4												
45) Complications of Intrauterine Procedures Not Elsewhere Classified P96.5												
46) All Other Conditions Originating in the Perinatal Period P80-P81 P83.0-P83.1,P83.3-P83.9,P90-P91,P93-P94,P96.0,P96.3,P96.8-P96.9												
47) Congenital Malformations, Deformations, and Abnormalities Q00-Q99	72	14	17	12	16	13	2	12	11	19	15	13
48) Symptoms, Signs, and Abnormal Clinical Findings R83-R94												
49) Unintentional Injury (Accidents) V01-X59												
50) Intentional Harm By Assault (Homicide) X85-Y09												
51) Complications of Medical and Surgical Care Y40-Y84												
52) Undetermined Intent and Other External Causes Y10-Y36												

TABLE 6
FIFTY-TWO CAUSES OF RESIDENT NATURAL FETAL DEATHS INCLUSIVE OF THE FORTY-FIVE RANKABLE CAUSES BY MEDICAL EXAMINER DISTRICTS AND PERINATAL REGIONS
VIRGINIA, 2012

FIFTY-TWO CATEGORIES OF RESIDENT NATURAL FETAL DEATHS INCLUSIVE OF THE 45 RANKABLE CAUSES LIST OF THE NATIONAL CENTER FOR HEALTH STATISTICS BY INTERNATIONAL CLASSIFICATION OF DISEASES CODE TENTH REVISION	TOTAL FETAL DEATHS	MEDICAL EXAMINER DISTRICTS				PERINATAL REGIONS				
		WESTERN VIRGINIA	NORTHERN VIRGINIA	CENTRAL VIRGINIA	TIDEWATER VIRGINIA	SOUTHWESTERN REGION 1	WEST CENTRAL REGION 2	EAST CENTRAL REGION 3	NORTHERN REGION 4	EASTERN REGION 5
ALL CAUSES OF NATURAL FETAL DEATHS	5,538	943	1,865	1,770	960	490	877	1,550	1,615	1,006
1) Congenital Syphilis A50										
2) Human Immunodeficiency Virus (HIV) Disease B20-B24										
3) Malignant Neoplasms C00-C97										
4) Benign Neoplasms and Neoplasms of Unknown Behavior D00-D48	3	1	1		1	1			1	1
5) Anemias D50-D64										
6) Short Stature Not Elsewhere Classified E34.3										
7) Cystic Fibrosis E84										
8) Meningitis G00,G03										
9) Umbilical Hernia K42										
10) All Other Diseases, Excluding Codes P00-R99 ..... Residual of A00-N99	50	9	20	19	2	7	19	14	8	2
11) Fetus Affected By Maternal Factors Unrelated to Pregnancy P00	11	3	3	4	1	2	2	4	2	1
12) Fetus Affected By Maternal Complications of Pregnancy P01	4,541	754	1,558	1,469	760	393	687	1,284	1,376	801
13) Fetus Affected By Complications of Placenta, Cord, and Membranes P02	119	19	48	25	27	14	14	23	39	29
14) Fetus Affected By Other Complications of Labor and Delivery P03	1		1						1	
15) Fetus Affected By Noxious Influences Transmitted Via Placenta P04										
16) Slow Fetal Growth and Fetal Malnutrition P05	2	1	1				1		1	
17) Short Gestation and Low Birth Weight Not Elsewhere Classified P07	210	25	64	76	45	11	26	71	57	45
18) Long Gestation and High Birth Weight P08										
19) Birth Trauma P10-P15										
20) Intrauterine Hypoxia and Birth Asphyxia P20-P21	26		7	17	2		2	17	5	2
21) Congenital Pneumonia P23										
22) Aspiration Syndromes P24										
23) Interstitial Emphysema and Related Conditions P25										
24) Atelectasis P28.0-P28.1										
25) Other Respiratory System Disorders P26-P27,P28.2-P28.9										
26) Congenital Rubella Syndrome P35.0										
27) Congenital Cytomegalovirus Infection P35.1										
28) Congenital Herpesviral (Herpes Simplex) Infection P35.2										
29) Congenital Viral Hepatitis P35.3										
30) Bacterial Sepsis P36										
31) Congenital Tuberculosis P37.0										
32) Congenital Toxoplasmosis P37.1										
33) Other Infections of Perinatal Period P35.8-P35.9,P37.2-P37.9,P38-P39										
34) Fetal Hemorrhage P50-P54										
35) Hemolytic Disease of Fetus P55-P56										
36) Perinatal Jaundice P57-P59										
37) Hematological Disorders P60-P61										
38) Syndrome from Diabetic Mother & Neonatal Diabetes Mellitus P70.0-P70.2	1				1					1
39) Other Transitory Endocrine and Metabolic Disorders P70.3-P70.9,P71-P74										
40) Digestive System Disorders of Fetus P76-P78										
41) Hydrops Fetalis Not Due to Hemolytic Disease P83.2	7	2	2	2	1	1	1	2	2	1
42) Fetal Death of Unspecified Cause P95	495	116	135	137	107	57	106	116	106	110
43) Withdrawal Symptoms From Maternal Use of Drugs of Addiction P96.1										
44) Termination of Pregnancy P96.4										
45) Complications of Intrauterine Procedures Not Elsewhere Classified P96.5										
46) All Other Conditions Originating in the Perinatal Period P80-P81 P83.0-P83.1,P83.3-P83.9,P90-P91,P93-P94,P96.0,P96.3,P96.8-P96.9										
47) Congenital Malformations, Deformations, and Abnormalities Q00-Q99	72	13	25	21	13	4	19	19	17	13
48) Symptoms, Signs, and Abnormal Clinical Findings R83-R94										
49) Unintentional Injury (Accidents) V01-X59										
50) Intentional Harm By Assault (Homicide) X85-Y09										
51) Complications of Medical and Surgical Care Y40-Y84										
52) Undetermined Intent and Other External Causes Y10-Y36										

TABLE 7
RESIDENT TOTAL NATURAL FETAL DEATHS BY LENGTH OF GESTATION BY RACE
BY PLANNING DISTRICT AND CITY OR COUNTY
VIRGINIA, 2012

PLANNING DISTRICT AND CITY / COUNTY	RESIDENT TOTAL NATURAL FETAL DEATHS				NATURAL FETAL DEATHS WITH GESTATION UNDER 20 WEEKS				NATURAL FETAL DEATHS WITH GESTATION 20 WEEKS AND OVER			
	TOTAL	WHITE	BLACK	OTHER	TOTAL	WHITE	BLACK	OTHER	TOTAL	WHITE	BLACK	OTHER
COMMONWEALTH OF VIRGINIA	5,538	3,886	1,335	317	4,971	3,552	1,130	289	567	334	205	28
PLANNING DISTRICT 1	27	27			22	22			5	5		
LEE COUNTY	5	5			4	4			1	1		
SCOTT COUNTY	5	5			2	2			3	3		
WISE COUNTY	14	14			13	13			1	1		
NORTON CITY	3	3			3	3						
PLANNING DISTRICT 2	71	70	1		66	65	1		5	5		
BUCHANAN COUNTY	17	17			16	16			1	1		
DICKENSON COUNTY	9	9			6	6			3	3		
RUSSELL COUNTY	11	11			10	10			1	1		
TAZEWELL COUNTY	34	33	1		34	33	1					
PLANNING DISTRICT 3	99	97	2		84	82	2		15	15		
BLAND COUNTY	7	7			7	7						
CARROLL COUNTY	13	13			9	9			4	4		
GRAYSON COUNTY	9	9			8	8			1	1		
SMYTH COUNTY	6	6			4	4			2	2		
WASHINGTON COUNTY	18	18			13	13			5	5		
WYTHE COUNTY	20	19	1		20	19	1					
BRISTOL CITY	4	3	1		1		1		3	3		
GALAX CITY	22	22			22	22						
PLANNING DISTRICT 4	86	78	4	4	77	69	4	4	9	9		
FLOYD COUNTY	8	8			7	7			1	1		
GILES COUNTY	7	7			5	5			2	2		
MONTGOMERY COUNTY	47	43		4	45	41		4	2	2		
PULASKI COUNTY	11	9	2		10	8	2		1	1		
RADFORD CITY	13	11	2		10	8	2		3	3		
PLANNING DISTRICT 5	142	114	28		128	103	25		14	11	3	
ALLEGHANY COUNTY												
BOTETOURT COUNTY	14	14			12	12			2	2		
CRAIG COUNTY												
ROANOKE COUNTY	67	51	16		64	49	15		3	2	1	
COVINGTON CITY	3	2	1		2	1	1		1	1		
ROANOKE CITY	38	27	11		33	24	9		5	3	2	
SALEM CITY	20	20			17	17			3	3		
PLANNING DISTRICT 6	191	167	18	6	182	160	16	6	9	7	2	
AUGUSTA COUNTY	30	26	4		28	24	4		2	2		
BATH COUNTY	2	2			2	2						
HIGHLAND COUNTY	1	1			1	1						
ROCKBRIDGE COUNTY	2	2			2	2						
ROCKINGHAM COUNTY	48	47	1		47	46	1		1	1		
BUENA VISTA CITY	3	1	2		1	1			2		2	
HARRISONBURG CITY	43	35	2	6	40	32	2	6	3	3		
LEXINGTON CITY	4	4			4	4						
STAUNTON CITY	29	25	4		28	24	4		1	1		
WAYNESBORO CITY	29	24	5		29	24	5					
PLANNING DISTRICT 7	112	108	3	1	94	91	2	1	18	17	1	
CLARKE COUNTY	2	2			1	1			1	1		
FREDERICK COUNTY	26	26			21	21			5	5		
PAGE COUNTY	17	17			14	14			3	3		
SHENANDOAH COUNTY	22	22			18	18			4	4		
WARREN COUNTY	30	29		1	27	26		1	3	3		
WINCHESTER CITY	15	12	3		13	11	2		2	1	1	
PLANNING DISTRICT 8	1,615	1,212	192	211	1,487	1,126	169	192	128	86	23	19
ARLINGTON COUNTY	173	139	7	27	166	135	6	25	7	4	1	2
FAIRFAX COUNTY	645	479	67	99	587	437	61	89	58	42	6	10
LOUDOUN COUNTY	327	266	19	42	318	261	19	38	9	5		4
PRINCE WILLIAM COUNTY	214	144	54	16	182	122	45	15	32	22	9	1
ALEXANDRIA CITY	152	103	33	16	143	99	28	16	9	4	5	
FAIRFAX CITY	8	7	1		7	6	1		1	1		
FALLS CHURCH CITY	11	8		3	10	7		3	1	1		
MANASSAS CITY	77	60	9	8	68	54	8	6	9	6	1	2
MANASSAS PARK CITY	8	6	2		6	5	1		2	1	1	
PLANNING DISTRICT 9	138	124	13	1	116	104	11	1	22	20	2	
CULPEPER COUNTY	33	26	6	1	27	22	4	1	6	4	2	
FAUQUIER COUNTY	63	60	3		55	52	3		8	8		
MADISON COUNTY	2	2			2	2						
ORANGE COUNTY	27	24	3		22	19	3		5	5		
RAPPAHANNOCK COUNTY	13	12	1		10	9	1		3	3		
PLANNING DISTRICT 10	174	138	25	11	153	125	18	10	21	13	7	1
ALBEMARLE COUNTY	65	51	6	8	56	45	4	7	9	6	2	1
FLUVANNA COUNTY	19	18	1		18	18			1		1	
GREENE COUNTY	19	17	1	1	13	12		1	6	5	1	
LOUISA COUNTY	16	12	4		15	12	3		1		1	
NELSON COUNTY	10	9	1		10	9	1					
CHARLOTTESVILLE CITY	45	31	12	2	41	29	10	2	4	2	2	
PLANNING DISTRICT 11	233	175	56	2	212	159	51	2	21	16	5	
AMHERST COUNTY	30	25	5		29	24	5		1	1		
APPOMATTOX COUNTY	11	5	6		11	5	6					
BEDFORD COUNTY	28	26	1	1	25	23	1	1	3	3		
CAMPBELL COUNTY	43	31	12		37	27	10		6	4	2	
BEDFORD CITY	14	14			14	14						
LYNCHBURG CITY	107	74	32	1	96	66	29	1	11	8	3	

[continued]

TABLE 7
RESIDENT TOTAL NATURAL FETAL DEATHS BY LENGTH OF GESTATION BY RACE
BY PLANNING DISTRICT AND CITY OR COUNTY
VIRGINIA, 2012

PLANNING DISTRICT AND CITY / COUNTY	RESIDENT TOTAL NATURAL FETAL DEATHS				NATURAL FETAL DEATHS WITH GESTATION UNDER 20 WEEKS				NATURAL FETAL DEATHS WITH GESTATION 20 WEEKS AND OVER			
	TOTAL	WHITE	BLACK	OTHER	TOTAL	WHITE	BLACK	OTHER	TOTAL	WHITE	BLACK	OTHER
COMMONWEALTH OF VIRGINIA	5,538	3,886	1,335	317	4,971	3,552	1,130	289	567	334	205	28
PLANNING DISTRICT 12	94	63	30	1	81	56	24	1	13	7	6	
FRANKLIN COUNTY	19	17	2		18	16	2		1	1		
HENRY COUNTY	22	19	3		18	16	2		4	3	1	
PATRICK COUNTY	3	3			3	3						
PITTSYLVANIA COUNTY	14	8	6		12	8	4		2		2	
DANVILLE CITY	15	5	9	1	13	5	7	1	2		2	
MARTINSVILLE CITY	21	11	10		17	8	9		4	3	1	
PLANNING DISTRICT 13	28	12	16		24	12	12		4		4	
BRUNSWICK COUNTY	10	2	8		10	2	8					
HALIFAX COUNTY	5	5			5	5						
MECKLENBURG COUNTY	13	5	8		9	5	4		4		4	
PLANNING DISTRICT 14	83	48	34	1	76	46	29	1	7	2	5	
AMELIA COUNTY	14	9	5		13	8	5		1	1		
BUCKINGHAM COUNTY	5	3	2		5	3	2					
CHARLOTTE COUNTY	10	7	3		10	7	3					
CUMBERLAND COUNTY	6	2	3	1	5	2	2	1	1		1	
LUNENBURG COUNTY	13	8	5		12	8	4		1		1	
NOTTOWAY COUNTY	15	9	6		14	8	6		1	1		
PRINCE EDWARD COUNTY	20	10	10		17	10	7		3		3	
PLANNING DISTRICT 15	925	557	331	37	848	528	288	32	77	29	43	5
CHARLES CITY COUNTY	5	1	4		5	1	4					
CHESTERFIELD COUNTY	298	214	77	7	280	203	71	6	18	11	6	1
GOOCHLAND COUNTY	8	5	3		8	5	3					
HANOVER COUNTY	32	23	8	1	26	18	7	1	6	5	1	
HENRICO COUNTY	327	195	110	22	306	189	99	18	21	6	11	4
NEW KENT COUNTY	8	7	1		8	7	1					
POWHATAN COUNTY	16	14	2		15	13	2		1	1		
RICHMOND CITY	231	98	126	7	200	92	101	7	31	6	25	
PLANNING DISTRICT 16	267	213	51	3	242	196	43	3	25	17	8	
CAROLINE COUNTY	25	16	9		22	16	6		3		3	
KING GEORGE COUNTY	14	12	2		13	11	2		1	1		
SPOTSYLVANIA COUNTY	50	40	8	2	44	35	7	2	6	5	1	
STAFFORD COUNTY	125	107	18		120	104	16		5	3	2	
FREDERICKSBURG CITY	53	38	14	1	43	30	12	1	10	8	2	
PLANNING DISTRICT 17	12	7	5		9	7	2		3		3	
LANCASTER COUNTY	3		3		1		1		2		2	
NORTHUMBERLAND COUNTY	1		1						1		1	
RICHMOND COUNTY	2	2			2	2						
WESTMORELAND COUNTY	6	5	1		6	5	1					
PLANNING DISTRICT 18	44	38	5	1	37	33	3	1	7	5	2	
ESSEX COUNTY	11	9	2		8	7	1		3	2	1	
GLOUCESTER COUNTY	18	16	1	1	16	15		1	2	1	1	
KING AND QUEEN COUNTY	1	1							1	1		
KING WILLIAM COUNTY	10	8	2		9	7	2		1	1		
MATHEWS COUNTY	3	3			3	3						
MIDDLESEX COUNTY	1	1			1	1						
PLANNING DISTRICT 19	191	96	95		171	92	79		20	4	16	
DINWIDDIE COUNTY	7	6	1		6	6			1		1	
GREENSVILLE COUNTY	2	2			2	2						
PRINCE GEORGE COUNTY	30	20	10		27	19	8		3	1	2	
SURRY COUNTY	4	3	1		3	2	1		1	1		
SUSSEX COUNTY	8	3	5		6	3	3		2		2	
COLONIAL HEIGHTS CITY	29	21	8		28	21	7		1		1	
EMPORIA CITY	8		8		6		6		2		2	
HOPEWELL CITY	26	10	16		24	10	14		2		2	
PETERSBURG CITY	77	31	46		69	29	40		8	2	6	
PLANNING DISTRICT 20	672	367	273	32	574	322	223	29	98	45	50	3
ISLE OF WIGHT COUNTY	30	22	6	2	30	22	6	2				
SOUTHAMPTON COUNTY	11	9	2		10	8	2		1	1		
CHESAPEAKE CITY	154	97	51	6	130	85	39	6	24	12	12	
FRANKLIN CITY	13	7	6		11	7	4		2		2	
NORFOLK CITY	95	41	51	3	73	34	36	3	22	7	15	
PORTSMOUTH CITY	100	35	63	2	85	29	54	2	15	6	9	
SUFFOLK CITY	102	43	48	11	95	38	47	10	7	5	1	1
VIRGINIA BEACH CITY	167	113	46	8	140	99	35	6	27	14	11	2
PLANNING DISTRICT 21	278	147	125	6	234	126	102	6	44	21	23	
JAMES CITY COUNTY	16	12	4		10	8	2		6	4	2	
YORK COUNTY	22	20	2		20	19	1		2	1	1	
HAMPTON CITY	89	37	51	1	73	28	44	1	16	9	7	
NEWPORT NEWS CITY	117	55	59	3	99	50	46	3	18	5	13	
POQUOSON CITY	4	4			3	3			1	1		
WILLIAMSBURG CITY	30	19	9	2	29	18	9	2	1	1		
PLANNING DISTRICT 22	56	28	28		54	28	26		2		2	
ACCOMACK COUNTY	42	20	22		40	20	20		2		2	
NORTHAMPTON COUNTY	14	8	6		14	8	6					
PLANNING DISTRICT 23	950	514	398	38	808	448	325	35	142	66	73	3
UNKNOWN VA CITY OR COUNTY												

NOTE: PLANNING DISTRICT 23, THE HAMPTON ROADS PLANNING DISTRICT, IS THE AGGREGATE OF PLANNING DISTRICTS 20 AND 21.

The Column for Under 20 Weeks Gestation Includes Counts from Records Marked With Period of Gestation Unknown.

TABLE 8
RESIDENT TOTAL NATURAL FETAL DEATHS
BY PLANNING DISTRICT AND CITY OR COUNTY
VIRGINIA, 1998-2012

PLANNING DISTRICT CITY / COUNTY	YEAR														
	1998	1999	2000	2001	2002	2003	2004	2005	2006	2007	2008	2009	2010	2011	2012
COMMONWEALTH OF VIRGINIA	7,524	7,371	7,248	7,572	7,888	7,793	7,409	7,095	6,918	7,362	7,437	6,585	6,590	6,269	5,538
PLANNING DISTRICT 1	71	81	69	43	47	59	36	46	45	53	70	41	28	29	27
LEE COUNTY	29	26	13	14	10	11	12	8	10	7	16	7	6	5	5
SCOTT COUNTY	3	2	5		1	2	2	3	2	1	3	3		5	5
WISE COUNTY	39	47	44	26	30	38	17	33	31	39	40	29	21	18	14
NORTON CITY		6	7	3	6	8	5	2	2	6	11	2	1	1	3
PLANNING DISTRICT 2	97	83	85	64	68	84	98	70	78	80	75	69	59	50	71
BUCHANAN COUNTY	31	23	27	19	21	27	28	21	22	20	21	22	17	16	17
DICKENSON COUNTY	16	12	11	13	9	21	11	7	18	14	11	7	11	13	9
RUSSELL COUNTY	21	12	19	10	12	7	19	15	11	15	15	15	8	4	11
TAZEWELL COUNTY	29	36	28	22	26	29	40	27	27	31	28	25	23	17	34
PLANNING DISTRICT 3	125	142	138	111	110	111	113	125	114	116	118	97	109	111	99
BLAND COUNTY	3	1	5	3	1	3	5		1	6	1	3		5	7
CARROLL COUNTY	21	19	22	15	14	19	12	17	5	14	12	13	8	12	13
GRAYSON COUNTY	8	15	14	8	4	9	5	5	15	7	7	11	11	5	9
SMYTH COUNTY	13	19	12	7	20	17	32	28	33	31	23	7	23	6	6
WASHINGTON COUNTY	29	30	28	22	19	14	15	25	16	15	17	16	15	22	18
WYTHE COUNTY	35	39	38	38	35	20	24	23	19	23	34	28	27	38	20
BRISTOL CITY	5	6	2	7	4	7	7	9	3	5	1	8	2	5	4
GALAX CITY	11	13	17	11	13	22	13	18	22	15	23	11	23	18	22
PLANNING DISTRICT 4	123	150	127	166	151	171	109	87	116	112	115	115	91	55	86
FLOYD COUNTY	15	16	10	14	2	13	7	6	6	7	8	5	7	5	8
GILES COUNTY	17	18	16	22	15	16	13	8	12	11	17	7	15	8	7
MONTGOMERY COUNTY	58	69	54	72	71	79	67	46	67	69	52	65	39	24	47
PULASKI COUNTY	18	33	30	39	34	36	11	23	22	17	18	21	24	9	11
RADFORD CITY	15	14	17	19	29	27	11	4	9	8	20	17	6	9	13
PLANNING DISTRICT 5	190	251	219	325	336	340	279	277	282	243	240	135	128	74	142
ALLEGHANY COUNTY	20	20	9	4	1	1	8	3	1	1	5	4	3	2	
BOTETOURT COUNTY	15	20	30	29	28	21	24	24	27	15	16	6	5	4	14
CRAIG COUNTY	2	3	6	9	4	5	4	5	2	3	2	2	1		
ROANOKE COUNTY	30	65	63	48	76	107	69	50	40	38	18	30	61	32	67
COVINGTON CITY	5	6	6	8	8	4	14	10	4	3	9	3	1	1	3
ROANOKE CITY	101	125	84	194	180	170	127	164	177	159	167	79	45	31	38
SALEM CITY	17	12	21	33	39	32	33	21	31	24	23	11	12	4	20
PLANNING DISTRICT 6	200	257	281	179	258	246	234	246	257	275	262	232	204	214	191
AUGUSTA COUNTY	43	73	74	56	76	58	69	60	62	58	34	42	39	42	30
BATH COUNTY	11	11	1		2	5	2	3	1	4	2	3	1		2
HIGHLAND COUNTY	1	2	1			1	2		2	1	1	2	2		1
ROCKBRIDGE COUNTY	9	12	6	6	7	7	6	2	3	1	16	14	8	4	2
ROCKINGHAM COUNTY	51	71	91	40	74	77	84	78	57	79	81	59	58	63	48
BUENA VISTA CITY	3	4	3	6	2	3	5		3	3	4	4	7	8	3
HARRISONBURG CITY	25	23	42	16	33	47	27	48	66	63	50	42	42	41	43
LEXINGTON CITY	1	1	2	1	3	5	5	6	5	4	11	10	11	6	4
STAUNTON CITY	34	29	26	19	20	7	5	14	23	29	25	24	19	22	29
WAYNESBORO CITY	22	31	35	35	41	36	29	35	35	33	38	32	17	28	29
PLANNING DISTRICT 7	189	172	184	153	183	168	170	177	165	185	216	189	181	157	112
CLARKE COUNTY	6	3	4	7	7	11	5	10	8	10	9	8	10	5	2
FREDERICK COUNTY	67	62	51	49	63	62	76	54	52	40	62	56	71	69	26
PAGE COUNTY	17	25	34	10	20	26	17	14	26	23	22	19	14	11	17
SHENANDOAH COUNTY	37	36	46	34	40	31	34	34	33	31	54	54	40	23	22
WARREN COUNTY	35	25	21	14	29	20	24	30	24	39	50	32	32	33	30
WINCHESTER CITY	27	21	28	39	24	18	14	35	22	42	19	20	14	16	15
PLANNING DISTRICT 8	1,998	1,613	1,629	2,325	2,500	2,577	2,588	2,430	2,275	2,297	2,469	2,213	2,104	2,130	1,615
ARLINGTON COUNTY	172	156	176	224	267	243	268	279	254	250	286	247	269	211	173
FAIRFAX COUNTY	962	765	820	986	1,051	1,191	1,223	1,130	981	774	929	891	841	898	645
LOUDOUN COUNTY	175	225	197	244	351	377	392	351	390	435	384	377	355	344	327
PRINCE WILLIAM COUNTY	318	320	286	335	316	316	282	285	236	436	402	288	303	295	214
ALEXANDRIA CITY	242	52	54	351	278	242	247	218	190	159	281	231	189	218	152
FAIRFAX CITY	32	13	13	17	28	20	8	13	39	35	5	10	25	24	8
FALLS CHURCH CITY	7	7	10	32	30	31	12	24	52	68	45	38	15	19	11
MANASSAS CITY	81	60	56	126	164	149	133	116	119	136	132	126	100	119	77
MANASSAS PARK CITY	9	15	17	10	15	8	23	14	14	4	5	5	7	2	8
PLANNING DISTRICT 9	156	140	137	148	135	120	151	149	121	129	181	141	160	120	138
CULPEPER COUNTY	34	31	22	33	13	23	27	28	31	30	43	39	38	33	33
FAUQUIER COUNTY	81	67	68	65	79	69	90	76	62	64	91	67	64	58	63
MADISON COUNTY	11	9	9	11	4	4	3	6	5	8	4	6	9	7	2
ORANGE COUNTY	25	23	25	33	26	16	23	25	16	20	25	20	37	17	27
RAPPAHANNOCK COUNTY	5	10	13	6	13	8	8	14	7	7	18	9	12	5	13
PLANNING DISTRICT 10	231	240	193	180	161	173	196	193	160	164	162	179	135	158	174
ALBEMARLE COUNTY	50	96	59	49	28	27	54	50	33	41	37	38	30	45	65
FLUVANNA COUNTY	21	20	19	24	12	25	14	24	18	16	19	22	12	10	19
GREENE COUNTY	21	12	14	14	14	13	19	14	15	15	16	13	11	9	19
LOUISA COUNTY	32	36	19	20	21	20	26	24	23	23	18	26	19	18	16
NELSON COUNTY	10	13	16	17	11	11	14	14	15	11	14	12	16	14	10
CHARLOTTESVILLE CITY	97	63	66	56	75	77	69	67	56	58	58	68	47	62	45
PLANNING DISTRICT 11	247	277	297	240	224	240	253	214	234	257	264	244	249	234	233
AMHERST COUNTY	33	32	35	29	22	27	29	24	36	29	23	29	38	25	30
APPOMATTOX COUNTY	16	18	13	15	18	13	17	15	14	13	13	11	11	15	11
BEDFORD COUNTY	40	64	42	43	36	54	45	22	51	45	35	34	24	28	28
CAMPBELL COUNTY	43	72	75	83	57	37	45	38	33	34	58	38	40	36	43
BEDFORD CITY	10	3	11	11	9	12	16	7	7	8	11	22	12	9	14
LYNCHBURG CITY	105	88	121	59	82	97	101	108	93	128	124	110	124	121	107

[continued]

TABLE 8
RESIDENT TOTAL NATURAL FETAL DEATHS
BY PLANNING DISTRICT AND CITY OR COUNTY
VIRGINIA, 1998-2012

PLANNING DISTRICT CITY / COUNTY	YEAR														
	1998	1999	2000	2001	2002	2003	2004	2005	2006	2007	2008	2009	2010	2011	2012
COMMONWEALTH OF VIRGINIA	7,524	7,371	7,248	7,572	7,888	7,793	7,409	7,095	6,918	7,362	7,437	6,585	6,590	6,269	5,538
PLANNING DISTRICT 12	212	210	196	152	194	154	132	132	175	123	136	121	77	112	94
FRANKLIN COUNTY	26	23	30	21	33	32	22	21	32	21	22	13	13	9	19
HENRY COUNTY	37	50	33	21	40	32	30	25	46	16	28	24	13	15	22
PATRICK COUNTY	10	11	6	6	8	7	8	4	10	10	8	1	6	8	3
PITTSYLVANIA COUNTY	40	52	42	23	27	31	24	28	25	22	22	28	14	26	14
DANVILLE CITY	71	51	60	48	43	24	30	34	31	28	25	33	14	35	15
MARTINSVILLE CITY	28	23	25	33	43	28	18	20	31	26	31	22	17	19	21
PLANNING DISTRICT 13	86	102	102	93	102	86	61	71	41	52	53	50	43	32	28
BRUNSWICK COUNTY	18	27	22	17	14	23	19	21	11	12	11	13	7	4	10
HALIFAX COUNTY	43	35	47	46	56	35	23	29	14	24	20	21	25	12	5
MECKLENBURG COUNTY	25	40	33	30	32	28	19	21	16	16	22	16	11	16	13
PLANNING DISTRICT 14	80	88	92	99	76	76	72	60	84	97	64	67	93	102	83
AMELIA COUNTY	11	15	13	8	13	12	20	15	12	17	13	10	11	10	14
BUCKINGHAM COUNTY	11	11	11	6	7	7	7	5	5	11	6	7	14	12	5
CHARLOTTE COUNTY	7	18	14	10	17	12	9	4	8	13	6	8	10	16	10
CUMBERLAND COUNTY	8	10	8	5	3	9	5	4	7	11	4	7	10	7	6
LUNENBURG COUNTY	13	7	8	13	10	7	11	6	9	11	7	12	8	9	13
NOTTOWAY COUNTY	10	13	19	38	20	12	8	17	16	17	16	11	16	22	15
PRINCE EDWARD COUNTY	20	14	19	19	6	17	12	9	27	17	12	12	24	26	20
PLANNING DISTRICT 15	1,108	1,330	1,220	1,163	1,268	1,191	1,252	1,130	1,113	1,271	1,144	1,076	977	987	925
CHARLES CITY COUNTY	2	11	4	6	4	2	4	1	2	5	3		1	1	5
CHESTERFIELD COUNTY	371	393	432	361	359	323	395	363	342	318	334	320	261	299	298
GOOCHLAND COUNTY	16	26	22	12	15	23	26	13	14	17	18	16	26	17	8
HANOVER COUNTY	78	87	74	98	95	109	109	109	90	103	102	80	62	48	32
HENRICO COUNTY	314	412	315	285	335	317	359	264	303	369	351	350	341	294	327
NEW KENT COUNTY	7	12	8	11	10	10	13	16	7	24	18	15	9	14	8
POWHATAN COUNTY	22	32	27	24	28	19	23	19	20	26	26	19	16	14	16
RICHMOND CITY	298	357	338	366	422	388	323	345	335	409	292	276	261	300	231
PLANNING DISTRICT 16	243	220	291	212	215	236	236	246	189	222	213	160	395	309	267
CAROLINE COUNTY	21	19	32	17	21	8	24	22	13	21	21	24	40	26	25
KING GEORGE COUNTY	17	5	23	10	12	9	14	13	17	15	9	7	37	27	14
SPOTSYLVANIA COUNTY	81	86	71	30	65	94	77	72	64	69	53	30	62	77	50
STAFFORD COUNTY	70	81	89	59	69	93	72	83	59	73	67	43	107	110	125
FREDERICKSBURG CITY	54	29	76	96	48	32	49	56	36	44	63	56	149	69	53
PLANNING DISTRICT 17	41	21	15	18	13	18	20	20	16	26	19	22	24	20	12
LANCASTER COUNTY	1	4	1	2	2	2	5	3	1	10	8	7	9	1	3
NORTHUMBERLAND COUNTY	3	2	2		3	3	5	3	3	6	4	2	5	4	1
RICHMOND COUNTY	32	3	5	8	1	8		7	8	3	4	6	1		2
WESTMORELAND COUNTY	5	12	7	8	7	5	10	7	4	7	3	7	9	15	6
PLANNING DISTRICT 18	67	55	51	50	47	39	29	37	38	35	47	33	41	40	44
ESSEX COUNTY	9	10	4	7	7	8	9	9	5	4	10	6	8	4	11
GLOUCESTER COUNTY	29	20	18	18	19	10		9	8	12	16	10	18	23	18
KING AND QUEEN COUNTY	5	5	4	6	2	4	5	5	5	3	4	4	2	2	1
KING WILLIAM COUNTY	12	18	16	13	15	12	13	10	15	11	9	10	6	4	10
MATHEWS COUNTY	8	2	5	1	1	4	1	2	4	3		3	1	5	3
MIDDLESEX COUNTY	4		4	5	3	1	1	2	1	2	8		6	2	1
PLANNING DISTRICT 19	253	264	261	254	238	244	203	227	226	207	207	213	192	192	191
DINWIDDIE COUNTY	29	22	20	13	14	20	14	13	10	14	12	10	11	20	7
GREENSVILLE COUNTY	5	10	10	5	3	4	2	1	3	2	2	2		1	2
PRINCE GEORGE COUNTY	42	61	43	29	42	31	21	19	29	24	22	27	23	27	30
SURRY COUNTY	6	8	5	5	6	3	7	7	5	2	9	3	6	3	4
SUSSEX COUNTY	10	17	9	12	11	9	9	11	16	13	15	6	12	9	8
COLONIAL HEIGHTS CITY	16	32	26	28	28	31	21	28	27	22	21	28	25	33	29
EMPORIA CITY	12	10	18	24	12	15	26	13	13	10	9	21	12	11	8
HOPEWELL CITY	39	25	35	28	33	37	24	47	43	36	35	35	26	34	26
PETERSBURG CITY	94	79	95	110	89	94	79	88	80	84	82	81	77	54	77
PLANNING DISTRICT 20	1,321	1,197	1,164	1,175	1,225	1,173	952	925	807	1,015	1,013	814	910	814	672
ISLE OF WIGHT COUNTY	32	44	45	36	46	23	33	21	34	36	34	24	32	39	30
SOUTHAMPTON COUNTY	17	18	22	12	16	19	15	2	12	13	13	10	6	13	11
CHESAPEAKE CITY	257	216	215	214	194	224	206	211	175	206	195	160	168	152	154
FRANKLIN CITY	15	9	19	14	15	23	9	25	19	23	19	18	16	22	13
NORFOLK CITY	293	240	192	217	217	173	116	131	91	152	154	113	122	108	95
PORTSMOUTH CITY	154	137	143	143	138	132	109	118	83	129	151	108	138	120	100
SUFFOLK CITY	83	94	98	90	96	98	95	94	118	126	141	97	123	93	102
VIRGINIA BEACH CITY	470	439	430	449	503	481	369	323	275	330	306	284	305	267	167
PLANNING DISTRICT 21	445	431	446	378	286	236	172	184	300	354	319	331	341	285	278
JAMES CITY COUNTY	23	35	27	20	11	15	13	8	4	18	15	12	23	11	16
YORK COUNTY	27	34	34	22	14	19	7	5	18	18	27	23	24	14	22
HAMPTON CITY	136	155	160	127	91	87	76	83	84	103	109	92	109	88	89
NEWPORT NEWS CITY	232	194	199	187	145	94	68	83	180	179	125	161	157	124	117
POQUOSON CITY	4	5	10	3	4	9	1	2	2	10	5	7	2	5	4
WILLIAMSBURG CITY	23	8	16	19	21	12	7	3	12	26	38	36	26	43	30
PLANNING DISTRICT 22	41	47	51	44	51	51	53	49	82	49	50	43	49	44	56
ACCOMACK COUNTY	27	32	42	33	35	37	32	34	55	38	41	27	29	35	42
NORTHAMPTON COUNTY	14	15	9	11	16	14	21	15	27	11	9	16	20	9	14
PLANNING DISTRICT 23	1,766	1,628	1,610	1,553	1,511	1,409	1,124	1,109	1,107	1,369	1,332	1,145	1,251	1,099	950
UNKNOWN VIRGINIA															

NOTE: PLANNING DISTRICT 23, THE HAMPTON ROADS PLANNING DISTRICT, IS THE AGGREGATE OF PLANNING DISTRICTS 20 AND 21.

CHAPTER VI

INFANT AND PERINATAL DEATHS

Highlights

- In 2012, there were a total of 650 infant deaths with a rate of 6.3 per 1,000 live births.
- The percent of non-marital infant deaths for 2012 was 50.0; 38.2 percent of White, 68.1 percent of Black, and 18.6 percent for all other races.
- 8.5 percent of infant deaths were attributable to Sudden Infant Death Syndrome (SIDS) in 2012.
- 2.6 percent of infant deaths in 2012 were due to unintentional injuries (accidents).
- The five year infant death rate for 2008-2012 has declined more than 47 percent since 1980-1984.

NOTES:

- **Infant Deaths -** These are deaths of children under one year of age, some of whom may have been born in the previous year.
- **Hebdomadal Deaths –** These are deaths of children under seven days of age.
- **Neonatal Deaths -** These are deaths of children under 28 days of age.
- **Postneonatal Deaths -** These are deaths of children 28 days and over but under one year of age.
- **Perinatal Deaths -** These are defined as the sum of natural fetal deaths of 28 or more weeks gestation and the deaths of infants under seven days of age. The concept focuses on the critical thirteen-week period at the end of a normal 40-week gestation as well as the first week of life of the newborn.

INFANT MORTALITY RATES PER 1,000 LIVE BIRTHS BY EQUAL COUNT HEALTH DISTRICT GROUPS VIRGINIA, 2012

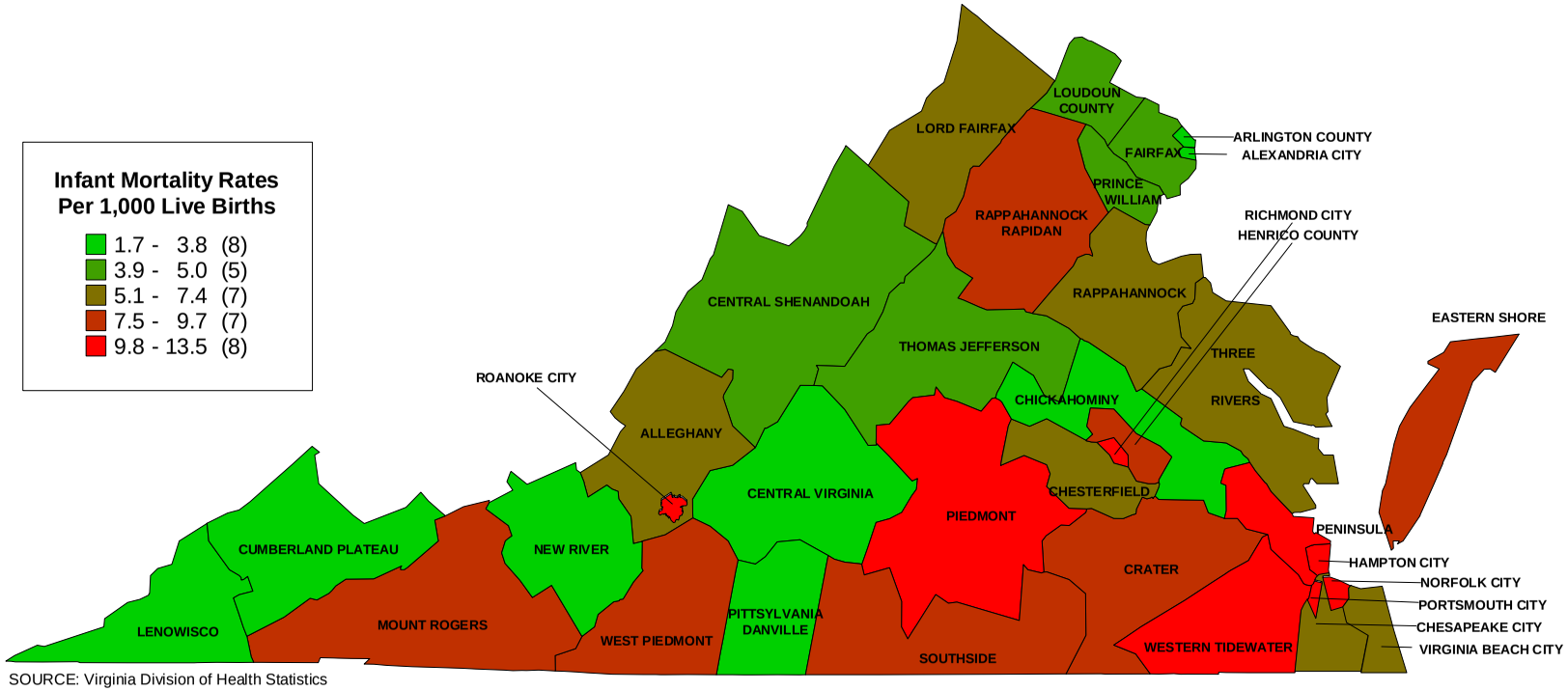

SOURCE: Virginia Division of Health Statistics

PERINATAL MORTALITY RATES PER 1,000 PERINATAL BASE BY EQUAL COUNT HEALTH DISTRICT GROUPS VIRGINIA, 2012

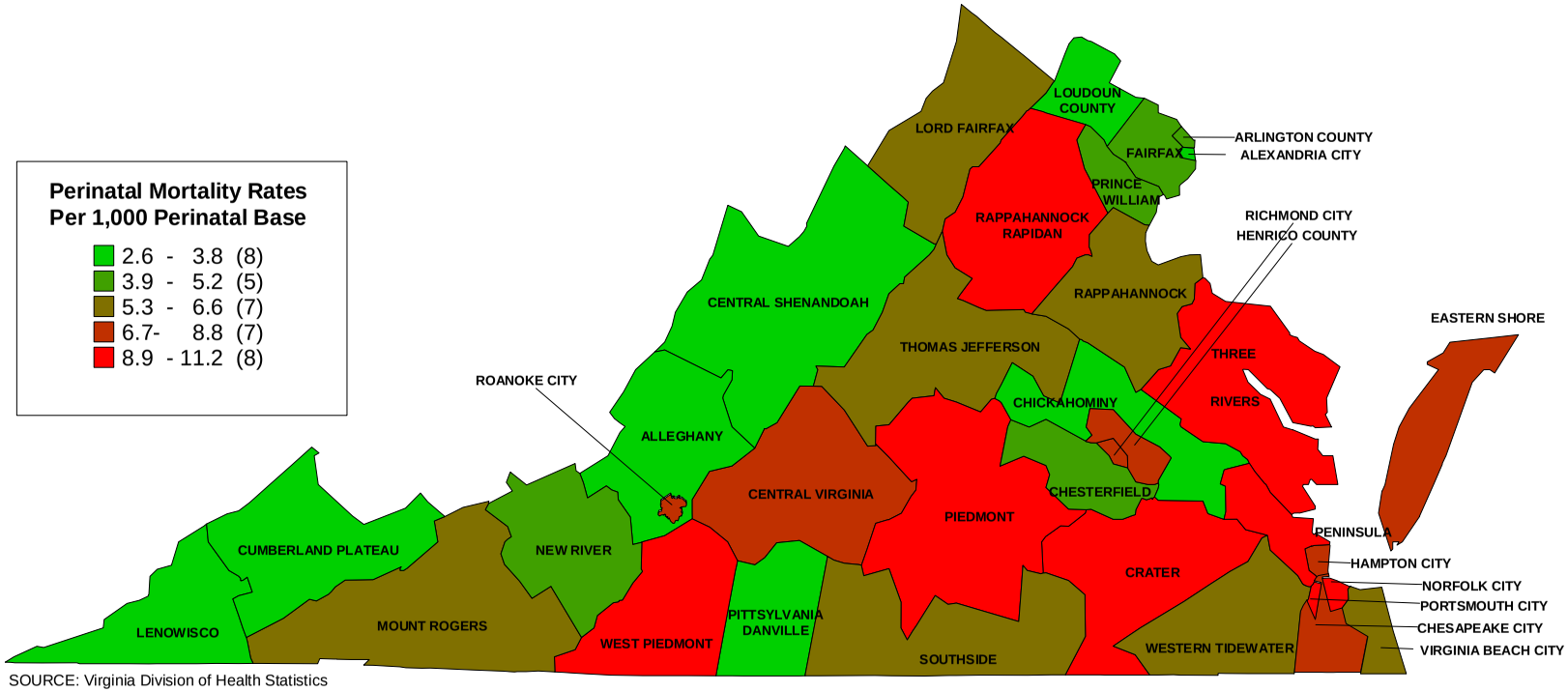

SOURCE: Virginia Division of Health Statistics

TABLE 1
TOTAL INFANT DEATHS BY PLACE OF OCCURRENCE AND PLACE OF RESIDENCE BY RACE WITH RESIDENT INFANT DEATH RATES PER 1,000 TOTAL LIVE BIRTHS BY PLANNING DISTRICT AND CITY OR COUNTY
VIRGINIA, 2012

PLANNING DISTRICT AND CITY / COUNTY	NUMBER OF TOTAL INFANT DEATHS BY PLACE OF OCCURRENCE				TOTAL INFANT DEATHS BY PLACE OF RESIDENCE							
					NUMBER OF INFANT DEATHS				RATES PER 1,000 LIVE BIRTHS			
	TOTAL	WHITE	BLACK	OTHER	TOTAL	WHITE	BLACK	OTHER	TOTAL	WHITE	BLACK	OTHER
COMMONWEALTH OF VIRGINIA	617	295	283	39	650	322	285	43	6.3	4.8	13.0	3.0
PLANNING DISTRICT 1	3	3			3	3			3.2	3.3		
LEE COUNTY	2	2			2	2			7.5	7.6		
SCOTT COUNTY	1	1			1	1			5.2	5.2		
WISE COUNTY												
NORTON CITY												
PLANNING DISTRICT 2	2	2			4	4			3.6	3.7		
BUCHANAN COUNTY					1	1			4.8	4.8		
DICKENSON COUNTY												
RUSSELL COUNTY												
TAZEWELL COUNTY	2	2			3	3			6.6	6.8		
PLANNING DISTRICT 3	3	3			14	12	2		7.5	6.8	45.5	
BLAND COUNTY	1	1			1	1			18.2	18.9		
CARROLL COUNTY					3	2	1		10.8	7.4	1000.0	
GRAYSON COUNTY					1	1			7.0	7.6		
SMYTH COUNTY												
WASHINGTON COUNTY					4	4			7.8	8.1		
WYTHE COUNTY	1	1			1	1			3.4	3.6		
BRISTOL CITY					3	2	1		17.3	12.3	142.9	
GALAX CITY	1	1			1	1			8.2	11.0		
PLANNING DISTRICT 4					3	2		1	1.7	1.2		9.7
FLOYD COUNTY												
GILES COUNTY												
MONTGOMERY COUNTY					3	2		1	3.1	2.4		10.6
PULASKI COUNTY												
RADFORD CITY												
PLANNING DISTRICT 5	36	25	11		26	18	8		8.5	7.6	14.9	
ALLEGHANY COUNTY					1	1			7.9	8.2		
BOTETOURT COUNTY					2	2			8.9	9.2		
CRAIG COUNTY					1	1			27.8	27.8		
ROANOKE COUNTY					2	2			2.6	3.0		
COVINGTON CITY												
ROANOKE CITY	34	24	10		18	11	7		12.1	11.3	15.6	
SALEM CITY	2	1	1		2	1	1		6.6	3.8	38.5	
PLANNING DISTRICT 6	5	4	1		14	11	3		4.7	4.1	20.4	
AUGUSTA COUNTY	3	2	1		2	2			3.3	3.5		
BATH COUNTY												
HIGHLAND COUNTY												
ROCKBRIDGE COUNTY					1		1		5.7		250.0	
ROCKINGHAM COUNTY	2	2			3	3			3.7	3.9		
BUENA VISTA CITY					1		1		10.4		1000.0	
HARRISONBURG CITY												
LEXINGTON CITY												
STAUNTON CITY					2	2			6.6	7.6		
WAYNESBORO CITY					5	4	1		16.6	15.3	32.3	
PLANNING DISTRICT 7	16	15	1		18	18			6.8	7.5		
CLARKE COUNTY					2	2			14.3	15.2		
FREDERICK COUNTY					4	4			4.3	4.8		
PAGE COUNTY	1	1			4	4			17.2	17.6		
SHENANDOAH COUNTY					2	2			4.1	4.4		
WARREN COUNTY	4	4			5	5			10.9	11.9		
WINCHESTER CITY	11	10	1		1	1			2.5	3.1		
PLANNING DISTRICT 8	118	63	30	25	144	85	31	28	4.2	4.0	7.5	3.2
ARLINGTON COUNTY	7	5	1	1	12	10	1	1	3.8	4.3	4.7	1.6
FAIRFAX COUNTY	76	38	21	17	73	43	12	18	4.9	4.9	7.8	3.8
LOUDOUN COUNTY	7	4	1	2	19	11	4	4	3.9	3.4	13.0	3.0
PRINCE WILLIAM COUNTY	8	4	3	1	29	15	12	2	4.2	3.5	8.8	1.7
ALEXANDRIA CITY	10	6	1	3	5	3	1	1	1.8	1.8	1.9	1.8
FAIRFAX CITY					1			1	1.8			5.2
FALLS CHURCH CITY					1	1			5.7	8.1		
MANASSAS CITY	10	6	3	1	2	1	1		2.6	1.8	8.8	
MANASSAS PARK CITY					2	1		1	100.0	83.3		125.0
PLANNING DISTRICT 9	4	3	1		14	13	1		7.5	8.3	5.2	
CULPEPER COUNTY	3	3			5	5			7.6	9.7		
FAUQUIER COUNTY					4	4			5.9	6.9		
MADISON COUNTY												
ORANGE COUNTY	1		1		5	4	1		13.6	13.0	23.8	
RAPPAHANNOCK COUNTY												
PLANNING DISTRICT 10	52	39	12	1	12	8	4		4.5	4.0	10.3	
ALBEMARLE COUNTY					1	1			0.9	1.3		
FLUVANNA COUNTY	1		1		1		1		3.9		26.3	
GREENE COUNTY												
LOUISA COUNTY	1		1		1		1		2.6		19.2	
NELSON COUNTY	1	1			4	3	1		29.2	26.1	50.0	
CHARLOTTESVILLE CITY	49	38	10	1	5	4	1		8.7	10.5	7.9	
PLANNING DISTRICT 11	9	5	3	1	10	6	2	2	3.8	3.0	3.7	20.8
AMHERST COUNTY					1			1	3.1			166.7
APPOMATTOX COUNTY												
BEDFORD COUNTY	1		1		3	3			5.2	5.8		
CAMPBELL COUNTY					3	3			6.3	7.2		
BEDFORD CITY					1		1		22.7		90.9	
LYNCHBURG CITY	8	5	2	1	2		1	1	1.9		3.1	14.9

[continued]

TABLE 1
TOTAL INFANT DEATHS BY PLACE OF OCCURRENCE AND PLACE OF RESIDENCE BY RACE WITH RESIDENT INFANT DEATH RATES PER 1,000 TOTAL LIVE BIRTHS BY PLANNING DISTRICT AND CITY OR COUNTY
VIRGINIA, 2012

PLANNING DISTRICT AND CITY / COUNTY	NUMBER OF TOTAL INFANT DEATHS BY PLACE OF OCCURRENCE				TOTAL INFANT DEATHS BY PLACE OF RESIDENCE							
					NUMBER OF INFANT DEATHS				RATES PER 1,000 LIVE BIRTHS			
	TOTAL	WHITE	BLACK	OTHER	TOTAL	WHITE	BLACK	OTHER	TOTAL	WHITE	BLACK	OTHER
COMMONWEALTH OF VIRGINIA	617	295	283	39	650	322	285	43	6.3	4.8	13.0	3.0
PLANNING DISTRICT 12	9	4	5		17	9	8		6.8	5.3	11.4	
FRANKLIN COUNTY	3	2	1		6	4	2		11.3	8.2	52.6	
HENRY COUNTY	1		1		5	3	2		10.4	8.3	20.6	
PATRICK COUNTY					2	2			12.8	13.5		
PITTSYLVANIA COUNTY												
DANVILLE CITY	2		2		4		4		6.7		11.6	
MARTINSVILLE CITY	3	2	1									
PLANNING DISTRICT 13	4	2	2		6	4	2		7.6	9.3	5.7	
BRUNSWICK COUNTY					1		1		6.3		10.4	
HALIFAX COUNTY	1	1			2	2			5.9	10.0		
MECKLENBURG COUNTY	3	1	2		3	2	1		10.2	12.0	8.5	
PLANNING DISTRICT 14	5	3	2		13	4	9		12.2	5.7	26.0	
AMELIA COUNTY					1		1		6.8		40.0	
BUCKINGHAM COUNTY					1		1		5.6		19.6	
CHARLOTTE COUNTY	1	1			2	2			14.0	17.7		
CUMBERLAND COUNTY					1		1		10.6		34.5	
LUNENBURG COUNTY					2	1	1		16.9	15.2	21.7	
NOTTOWAY COUNTY					3		3		16.0		42.3	
PRINCE EDWARD COUNTY	4	2	2		3	1	2		14.7	9.5	21.3	
PLANNING DISTRICT 15	118	38	75	5	92	30	58	4	7.6	4.4	14.9	2.9
CHARLES CITY COUNTY					1		1		18.9		52.6	
CHESTERFIELD COUNTY	8	3	5		24	12	12		6.5	5.0	14.0	
GOOCHLAND COUNTY												
HANOVER COUNTY	8	2	6		2	2			2.3	2.7		
HENRICO COUNTY	40	12	23	5	31	5	22	4	7.8	2.3	19.0	6.3
NEW KENT COUNTY					1	1			5.3	5.7		
POWHATAN COUNTY					2	1	1		8.2	4.4	71.4	
RICHMOND CITY	62	21	41		31	9	22		10.5	9.5	12.9	
PLANNING DISTRICT 16	16	6	10		26	12	13	1	6.1	3.8	16.8	2.8
CAROLINE COUNTY					3	1	2		7.7	3.5	21.1	
KING GEORGE COUNTY												
SPOTSYLVANIA COUNTY					11	4	7		7.4	3.6	28.7	
STAFFORD COUNTY	3	2	1		9	7	1	1	5.4	5.6	3.7	6.8
FREDERICKSBURG CITY	13	4	9		3		3		7.1		26.8	
PLANNING DISTRICT 17					3	1	2		6.8	3.7	13.0	
LANCASTER COUNTY												
NORTHUMBERLAND COUNTY												
RICHMOND COUNTY					1		1		13.9		41.7	
WESTMORELAND COUNTY					2	1	1		10.4	7.8	17.5	
PLANNING DISTRICT 18					4	2	2		4.4	2.8	13.2	
ESSEX COUNTY					1		1		7.9		17.2	
GLOUCESTER COUNTY												
KING AND QUEEN COUNTY					1	1			16.1	24.4		
KING WILLIAM COUNTY					2	1	1		10.6	6.3	45.5	
MATHEWS COUNTY												
MIDDLESEX COUNTY												
PLANNING DISTRICT 19	8	2	6		18	5	13		8.3	5.0	12.6	
DINWIDDIE COUNTY					5	1	4		19.4	6.0	48.2	
GREENSVILLE COUNTY												
PRINCE GEORGE COUNTY					3		3		8.7		30.9	
SURRY COUNTY					1	1			15.6	31.3		
SUSSEX COUNTY					1		1		9.9		18.2	
COLONIAL HEIGHTS CITY												
EMPORIA CITY												
HOPEWELL CITY	2	1	1		4	2	2		10.9	10.8	12.6	
PETERSBURG CITY	6	1	5		4	1	3		6.5	7.0	6.9	
PLANNING DISTRICT 20	167	64	97	6	140	49	85	6	8.7	5.5	15.1	4.0
ISLE OF WIGHT COUNTY					2	2			6.7	9.4		
SOUTHAMPTON COUNTY												
CHESAPEAKE CITY	9	2	6	1	19	7	10	2	6.8	4.1	10.9	10.7
FRANKLIN CITY	1		1		2		2		13.0		20.8	
NORFOLK CITY	114	42	69	3	51	13	37	1	13.5	7.9	20.5	3.1
PORTSMOUTH CITY	30	15	14	1	15	2	13		9.8	3.4	14.9	
SUFFOLK CITY	5	3	2		13	8	5		12.0	14.1	10.7	
VIRGINIA BEACH CITY	8	2	5	1	38	17	18	3	6.1	4.2	13.2	3.6
PLANNING DISTRICT 21	39	12	26	1	64	24	39	1	10.4	8.1	15.7	1.4
JAMES CITY COUNTY					1		1		1.4		7.9	
YORK COUNTY	1		1		3	2	1		5.3	4.7	12.8	
HAMPTON CITY	5		5		20	6	14		11.0	7.7	16.0	
NEWPORT NEWS CITY	33	12	20	1	39	15	23	1	13.4	12.9	16.7	2.8
POQUOSON CITY												
WILLIAMSBURG CITY					1	1			11.0	16.9		
PLANNING DISTRICT 22	3	2	1		5	2	3		9.7	6.8	16.2	
ACCOMACK COUNTY					5	2	3		12.6	8.8	21.9	
NORTHAMPTON COUNTY	3	2	1									
PLANNING DISTRICT 23	206	76	123	7	204	73	124	7	9.2	6.1	15.3	3.2
UNKNOWN VA CITY OR COUNTY												

NOTE: PLANNING DISTRICT 23, THE HAMPTON ROADS PLANNING DISTRICT, IS THE AGGREGATE OF PLANNING DISTRICTS 20 AND 21.

TABLE 2
RESIDENT HEBDOMADAL INFANT DEATHS UNDER SEVEN DAYS OF AGE WITH RATES PER 1,000 LIVE BIRTHS BY RACE AND TOTAL NON-MARITAL INFANT DEATHS WITH PERCENTS NON-MARITAL OF TOTAL INFANT DEATHS BY PLANNING DISTRICT AND CITY OR COUNTY
VIRGINIA, 2012

PLANNING DISTRICT AND CITY / COUNTY	RESIDENT HEBDOMADAL INFANT DEATHS UNDER SEVEN DAYS OF AGE								RESIDENT NON-MARITAL INFANT DEATHS							
	NUMBER OF HEBDOMADAL INFANT DEATHS				RATES PER 1,000 LIVE BIRTHS				NUMBER OF NON-MARITAL INFANT DEATHS				PERCENTS NON-MARITAL			
	TOTAL	WHITE	BLACK	OTHER	TOTAL	WHITE	BLACK	OTHER	TOTAL	WHITE	BLACK	OTHER	TOTAL	WHITE	BLACK	OTHER
COMMONWEALTH OF VIRGINIA	391	190	171	30	3.8	2.8	7.8	2.1	325	123	194	8	50.0	38.2	68.1	18.6
PLANNING DISTRICT 1									2	2			66.7	66.7		
LEE COUNTY									1	1			50.0	50.0		
SCOTT COUNTY									1	1			100.0	100.0		
WISE COUNTY																
NORTON CITY																
PLANNING DISTRICT 2	1	1			0.9	0.9			1	1			25.0	25.0		
BUCHANAN COUNTY																
DICKENSON COUNTY																
RUSSELL COUNTY																
TAZEWELL COUNTY	1	1			2.2	2.3			1	1			33.3	33.3		
PLANNING DISTRICT 3	6	6			3.2	3.4			5	4	1		35.7	33.3	50.0	
BLAND COUNTY									1	1			100.0	100.0		
CARROLL COUNTY																
GRAYSON COUNTY									1	1			100.0	100.0		
SMYTH COUNTY																
WASHINGTON COUNTY	4	4			7.8	8.1			1	1			25.0	25.0		
WYTHE COUNTY																
BRISTOL CITY	2	2			11.6	12.3			2	1	1		66.7	50.0	100.0	
GALAX CITY																
PLANNING DISTRICT 4	3	2		1	1.7	1.2		9.7	3	2		1	100.0	100.0		100.0
FLOYD COUNTY																
GILES COUNTY																
MONTGOMERY COUNTY	3	2		1	3.1	2.4		10.6	3	2		1	100.0	100.0		100.0
PULASKI COUNTY																
RADFORD CITY																
PLANNING DISTRICT 5	13	10	3		4.3	4.2	5.6		18	11	7		69.2	61.1	87.5	
ALLEGHANY COUNTY									1	1			100.0	100.0		
BOTETOURT COUNTY	1	1			4.5	4.6										
CRAIG COUNTY									1	1			100.0	100.0		
ROANOKE COUNTY	1	1			1.3	1.5			2	2			100.0	100.0		
COVINGTON CITY																
ROANOKE CITY	11	8	3		7.4	8.2	6.7		13	7	6		72.2	63.6	85.7	
SALEM CITY									1		1		50.0		100.0	
PLANNING DISTRICT 6	5	4	1		1.7	1.5	6.8		4	2	2		28.6	18.2	66.7	
AUGUSTA COUNTY																
BATH COUNTY																
HIGHLAND COUNTY																
ROCKBRIDGE COUNTY									1		1		100.0		100.0	
ROCKINGHAM COUNTY	1	1			1.2	1.3										
BUENA VISTA CITY																
HARRISONBURG CITY																
LEXINGTON CITY																
STAUNTON CITY	1	1			3.3	3.8			1	1			50.0	50.0		
WAYNESBORO CITY	3	2	1		10.0	7.6	32.3		2	1	1		40.0	25.0	100.0	
PLANNING DISTRICT 7	9	9			3.4	3.8			11	11			61.1	61.1		
CLARKE COUNTY	1	1			7.1	7.6			1	1			50.0	50.0		
FREDERICK COUNTY	2	2			2.2	2.4			4	4			100.0	100.0		
PAGE COUNTY									2	2			50.0	50.0		
SHENANDOAH COUNTY	2	2			4.1	4.4										
WARREN COUNTY	4	4			8.7	9.5			4	4			80.0	80.0		
WINCHESTER CITY																
PLANNING DISTRICT 8	104	58	23	23	3.0	2.7	5.6	2.6	38	25	9	4	26.4	29.4	29.0	14.3
ARLINGTON COUNTY	11	10	1		3.4	4.3	4.7		3	3			25.0	30.0		
FAIRFAX COUNTY	54	31	8	15	3.6	3.5	5.2	3.2	22	14	6	2	30.1	32.6	50.0	11.1
LOUDOUN COUNTY	12	5	4	3	2.4	1.5	13.0	2.3	3	1		2	15.8	9.1		50.0
PRINCE WILLIAM COUNTY	19	9	8	2	2.8	2.1	5.9	1.7	8	6	2		27.6	40.0	16.7	
ALEXANDRIA CITY	3	1	1	1	1.1	0.6	1.9	1.8	1		1		20.0		100.0	
FAIRFAX CITY	1			1	1.8			5.2								
FALLS CHURCH CITY	1	1			5.7	8.1										
MANASSAS CITY	1		1		1.3		8.8									
MANASSAS PARK CITY	2	1		1	100.0	83.3		125.0	1	1			50.0	100.0		
PLANNING DISTRICT 9	7	7			3.7	4.5			7	6	1		50.0	46.2	100.0	
CULPEPER COUNTY	3	3			4.6	5.8			2	2			40.0	40.0		
FAUQUIER COUNTY	2	2			3.0	3.5										
MADISON COUNTY																
ORANGE COUNTY	2	2			5.4	6.5			5	4	1		100.0	100.0	100.0	
RAPPAHANNOCK COUNTY																
PLANNING DISTRICT 10	7	5	2		2.7	2.5	5.1		4	1	3		33.3	12.5	75.0	
ALBEMARLE COUNTY																
FLUVANNA COUNTY	1		1		3.9		26.3		1		1		100.0		100.0	
GREENE COUNTY																
LOUISA COUNTY																
NELSON COUNTY	3	2	1		21.9	17.4	50.0		2	1	1		50.0	33.3	100.0	
CHARLOTTESVILLE CITY	3	3			5.2	7.9			1		1		20.0		100.0	
PLANNING DISTRICT 11	7	6		1	2.6	3.0		10.4	6	3	2	1	60.0	50.0	100.0	50.0
AMHERST COUNTY									1			1	100.0			100.0
APPOMATTOX COUNTY																
BEDFORD COUNTY	3	3			5.2	5.8			2	2			66.7	66.7		
CAMPBELL COUNTY	3	3			6.3	7.2			1	1			33.3	33.3		
BEDFORD CITY									1		1		100.0		100.0	
LYNCHBURG CITY	1			1	0.9			14.9	1		1		50.0		100.0	

[continued]

TABLE 2
RESIDENT HEBDOMADAL INFANT DEATHS UNDER SEVEN DAYS OF AGE WITH RATES PER 1,000 LIVE BIRTHS BY RACE AND TOTAL NON-MARITAL INFANT DEATHS WITH PERCENTS NON-MARITAL OF TOTAL INFANT DEATHS BY PLANNING DISTRICT AND CITY OR COUNTY
VIRGINIA, 2012

PLANNING DISTRICT AND CITY / COUNTY	RESIDENT HEBDOMADAL INFANT DEATHS UNDER SEVEN DAYS OF AGE								RESIDENT NON-MARITAL INFANT DEATHS							
	NUMBER OF HEBDOMADAL INFANT DEATHS				RATES PER 1,000 LIVE BIRTHS				NUMBER OF NON-MARITAL INFANT DEATHS				PERCENTS NON-MARITAL			
	TOTAL	WHITE	BLACK	OTHER	TOTAL	WHITE	BLACK	OTHER	TOTAL	WHITE	BLACK	OTHER	TOTAL	WHITE	BLACK	OTHER
COMMONWEALTH OF VIRGINIA	391	190	171	30	3.8	2.8	7.8	2.1	325	123	194	8	50.0	38.2	68.1	18.6
PLANNING DISTRICT 12	8	4	4		3.2	2.3	5.7		12	5	7		70.6	55.6	87.5	
FRANKLIN COUNTY	4	3	1		7.5	6.1	26.3		5	3	2		83.3	75.0	100.0	
HENRY COUNTY	2	1	1		4.1	2.8	10.3		4	2	2		80.0	66.7	100.0	
PATRICK COUNTY																
PITTSYLVANIA COUNTY																
DANVILLE CITY	2		2		3.3		5.8		3		3		75.0		75.0	
MARTINSVILLE CITY																
PLANNING DISTRICT 13	3	2	1		3.8	4.7	2.9		3	1	2		50.0	25.0	100.0	
BRUNSWICK COUNTY									1		1		100.0		100.0	
HALIFAX COUNTY	1	1			2.9	5.0										
MECKLENBURG COUNTY	2	1	1		6.8	6.0	8.5		2	1	1		66.7	50.0	100.0	
PLANNING DISTRICT 14	6	1	5		5.6	1.4	14.5		7	1	6		53.8	25.0	66.7	
AMELIA COUNTY																
BUCKINGHAM COUNTY									1		1		100.0		100.0	
CHARLOTTE COUNTY	1	1			7.0	8.8										
CUMBERLAND COUNTY	1		1		10.6		34.5		1		1		100.0		100.0	
LUNENBURG COUNTY	1		1		8.5		21.7									
NOTTOWAY COUNTY	2		2		10.7		28.2		2		2		66.7		66.7	
PRINCE EDWARD COUNTY	1		1		4.9		10.6		3	1	2		100.0	100.0	100.0	
PLANNING DISTRICT 15	52	19	30	3	4.3	2.8	7.7	2.2	59	13	46		64.1	43.3	79.3	
CHARLES CITY COUNTY									1		1		100.0		100.0	
CHESTERFIELD COUNTY	13	7	6		3.5	2.9	7.0		16	7	9		66.7	58.3	75.0	
GOOCHLAND COUNTY																
HANOVER COUNTY	1	1			1.2	1.3										
HENRICO COUNTY	21	4	14	3	5.3	1.8	12.1	4.7	18	3	15		58.1	60.0	68.2	
NEW KENT COUNTY	1	1			5.3	5.7										
POWHATAN COUNTY									1		1		50.0		100.0	
RICHMOND CITY	16	6	10		5.4	6.3	5.8		23	3	20		74.2	33.3	90.9	
PLANNING DISTRICT 16	17	7	10		4.0	2.2	12.9		9	2	7		34.6	16.7	53.8	
CAROLINE COUNTY	3	1	2		7.7	3.5	21.1		1	1			33.3	100.0		
KING GEORGE COUNTY																
SPOTSYLVANIA COUNTY	9	3	6		6.0	2.7	24.6		4	1	3		36.4	25.0	42.9	
STAFFORD COUNTY	3	3			1.8	2.4			1		1		11.1		100.0	
FREDERICKSBURG CITY	2		2		4.7		17.9		3		3		100.0		100.0	
PLANNING DISTRICT 17	1		1		2.3		6.5		2	1	1		66.7	100.0	50.0	
LANCASTER COUNTY																
NORTHUMBERLAND COUNTY																
RICHMOND COUNTY	1		1		13.9		41.7		1		1		100.0		100.0	
WESTMORELAND COUNTY									1	1			50.0	100.0		
PLANNING DISTRICT 18	4	2	2		4.4	2.8	13.2		2	1	1		50.0	50.0	50.0	
ESSEX COUNTY	1		1		7.9		17.2		1		1		100.0		100.0	
GLOUCESTER COUNTY																
KING AND QUEEN COUNTY	1	1			16.1	24.4			1	1			100.0	100.0		
KING WILLIAM COUNTY	2	1	1		10.6	6.3	45.5									
MATHEWS COUNTY																
MIDDLESEX COUNTY																
PLANNING DISTRICT 19	10	3	7		4.6	3.0	6.8		15	4	11		83.3	80.0	84.6	
DINWIDDIE COUNTY	4	1	3		15.5	6.0	36.1		5	1	4		100.0	100.0	100.0	
GREENSVILLE COUNTY																
PRINCE GEORGE COUNTY	2		2		5.8		20.6		1		1		33.3		33.3	
SURRY COUNTY	1	1			15.6	31.3										
SUSSEX COUNTY	1		1		9.9		18.2		1		1		100.0		100.0	
COLONIAL HEIGHTS CITY																
EMPORIA CITY																
HOPEWELL CITY	2	1	1		5.4	5.4	6.3		4	2	2		100.0	100.0	100.0	
PETERSBURG CITY									4	1	3		100.0	100.0	100.0	
PLANNING DISTRICT 20	84	26	56	2	5.2	2.9	9.9	1.3	81	18	61	2	57.9	36.7	71.8	33.3
ISLE OF WIGHT COUNTY									1	1			50.0	50.0		
SOUTHAMPTON COUNTY																
CHESAPEAKE CITY	14	3	10	1	5.0	1.8	10.9	5.3	10	1	8	1	52.6	14.3	80.0	50.0
FRANKLIN CITY									2		2		100.0		100.0	
NORFOLK CITY	29	9	20		7.7	5.5	11.1		33	4	29		64.7	30.8	78.4	
PORTSMOUTH CITY	10	1	9		6.5	1.7	10.3		9		9		60.0		69.2	
SUFFOLK CITY	7	3	4		6.4	5.3	8.6		7	4	3		53.8	50.0	60.0	
VIRGINIA BEACH CITY	24	10	13	1	3.8	2.5	9.6	1.2	19	8	10	1	50.0	47.1	55.6	33.3
PLANNING DISTRICT 21	40	17	23		6.5	5.7	9.3		35	9	26		54.7	37.5	66.7	
JAMES CITY COUNTY	1		1		1.4		7.9		1		1		100.0		100.0	
YORK COUNTY	3	2	1		5.3	4.7	12.8									
HAMPTON CITY	10	3	7		5.5	3.8	8.0		10	2	8		50.0	33.3	57.1	
NEWPORT NEWS CITY	25	11	14		8.6	9.5	10.2		24	7	17		61.5	46.7	73.9	
POQUOSON CITY																
WILLIAMSBURG CITY	1	1			11.0	16.9										
PLANNING DISTRICT 22	4	1	3		7.8	3.4	16.2		1		1		20.0		33.3	
ACCOMACK COUNTY	4	1	3		10.1	4.4	21.9		1		1		20.0		33.3	
NORTHAMPTON COUNTY																
PLANNING DISTRICT 23	124	43	79	2	5.6	3.6	9.7	0.9	116	27	87	2	56.9	37.0	70.2	28.6
UNKNOWN VA CITY OR COUNTY																

NOTE: PLANNING DISTRICT 23, THE HAMPTON ROADS PLANNING DISTRICT, IS THE AGGREGATE OF PLANNING DISTRICTS 20 AND 21.

TABLE 3
RESIDENT TOTAL INFANT DEATHS BY AGE OF MOTHER AT BIRTH AND RACE OF INFANT AT DEATH BY PLANNING DISTRICT AND CITY OR COUNTY
VIRGINIA, 2012

PLANNING DISTRICT AND CITY/COUNTY	RACE	RESIDENT INFANT DEATHS	AGE OF MOTHER									
			AGE 10-14	AGE 15-17	AGE 18-19	AGE 20-24	AGE 25-29	AGE 30-34	AGE 35-39	AGE 40-44	AGE 45 UP	AGE UNKNOWN
COMMONWEALTH OF VIRGINIA	TOTAL	650		14	39	168	169	148	71	31	2	8
	WHITE	322		7	23	71	82	75	41	19	1	3
	BLACK	285		7	16	93	76	57	23	9		4
	OTHER	43				4	11	16	7	3	1	1
PLANNING DISTRICT 1	TOTAL	3			1	1			1			
	WHITE	3			1	1			1			
	BLACK											
	OTHER											
LEE COUNTY	TOTAL	2				1			1			
	WHITE	2				1			1			
	BLACK											
	OTHER											
SCOTT COUNTY	TOTAL	1			1							
	WHITE	1			1							
	BLACK											
	OTHER											
WISE COUNTY	TOTAL											
	WHITE											
	BLACK											
	OTHER											
NORTON CITY	TOTAL											
	WHITE											
	BLACK											
	OTHER											
PLANNING DISTRICT 2	TOTAL	4			1	1	1	1				
	WHITE	4			1	1	1	1				
	BLACK											
	OTHER											
BUCHANAN COUNTY	TOTAL	1				1						
	WHITE	1				1						
	BLACK											
	OTHER											
DICKENSON COUNTY	TOTAL											
	WHITE											
	BLACK											
	OTHER											
RUSSELL COUNTY	TOTAL											
	WHITE											
	BLACK											
	OTHER											
TAZEWELL COUNTY	TOTAL	3			1		1	1				
	WHITE	3			1		1	1				
	BLACK											
	OTHER											
PLANNING DISTRICT 3	TOTAL	14			4	5	4		1			
	WHITE	12			3	5	4					
	BLACK	2			1				1			
	OTHER											
BLAND COUNTY	TOTAL	1					1					
	WHITE	1					1					
	BLACK											
	OTHER											
CARROLL COUNTY	TOTAL	3				1	1		1			
	WHITE	2				1	1					
	BLACK	1							1			
	OTHER											
GRAYSON COUNTY	TOTAL	1				1						
	WHITE	1				1						
	BLACK											
	OTHER											
SMYTH COUNTY	TOTAL											
	WHITE											
	BLACK											
	OTHER											
WASHINGTON COUNTY	TOTAL	4			2	1	1					
	WHITE	4			2	1	1					
	BLACK											
	OTHER											
WYTHE COUNTY	TOTAL	1			1							
	WHITE	1			1							
	BLACK											
	OTHER											
BRISTOL CITY	TOTAL	3			1	1	1					
	WHITE	2				1	1					
	BLACK	1			1							
	OTHER											
GALAX CITY	TOTAL	1				1						
	WHITE	1				1						
	BLACK											
	OTHER											
PLANNING DISTRICT 4	TOTAL	3					2	1				
	WHITE	2					2					
	BLACK											
	OTHER	1						1				

TABLE 3
RESIDENT TOTAL INFANT DEATHS BY AGE OF MOTHER AT BIRTH AND RACE OF INFANT AT DEATH BY PLANNING DISTRICT AND CITY OR COUNTY
VIRGINIA, 2012

PLANNING DISTRICT AND CITY/COUNTY	RACE	RESIDENT INFANT DEATHS	AGE OF MOTHER									
			AGE 10-14	AGE 15-17	AGE 18-19	AGE 20-24	AGE 25-29	AGE 30-34	AGE 35-39	AGE 40-44	AGE 45 UP	AGE UNKNOWN
COMMONWEALTH OF VIRGINIA	TOTAL	650		14	39	168	169	148	71	31	2	8
	WHITE	322		7	23	71	82	75	41	19	1	3
	BLACK	285		7	16	93	76	57	23	9		4
	OTHER	43				4	11	16	7	3	1	1
FLOYD COUNTY	TOTAL											
	WHITE											
	BLACK											
	OTHER											
GILES COUNTY	TOTAL											
	WHITE											
	BLACK											
	OTHER											
MONTGOMERY COUNTY	TOTAL	3					2	1				
	WHITE	2					2					
	BLACK											
	OTHER	1						1				
PULASKI COUNTY	TOTAL											
	WHITE											
	BLACK											
	OTHER											
RADFORD CITY	TOTAL											
	WHITE											
	BLACK											
	OTHER											
PLANNING DISTRICT 5	TOTAL	26			3	8	5	5	4			1
	WHITE	18			2	5	3	4	3			1
	BLACK	8			1	3	2	1	1			
	OTHER											
ALLEGHANY COUNTY	TOTAL	1				1						
	WHITE	1				1						
	BLACK											
	OTHER											
BOTETOURT COUNTY	TOTAL	2					1		1			
	WHITE	2					1		1			
	BLACK											
	OTHER											
CRAIG COUNTY	TOTAL	1					1					
	WHITE	1					1					
	BLACK											
	OTHER											
ROANOKE COUNTY	TOTAL	2				1	1					
	WHITE	2				1	1					
	BLACK											
	OTHER											
COVINGTON CITY	TOTAL											
	WHITE											
	BLACK											
	OTHER											
ROANOKE CITY	TOTAL	18			2	6	2	4	3			1
	WHITE	11			2	3		3	2			1
	BLACK	7				3	2	1	1			
	OTHER											
SALEM CITY	TOTAL	2			1			1				
	WHITE	1						1				
	BLACK	1			1							
	OTHER											
PLANNING DISTRICT 6	TOTAL	14			2	3	4	3	2			
	WHITE	11			1	3	3	2	2			
	BLACK	3			1		1	1				
	OTHER											
AUGUSTA COUNTY	TOTAL	2					1		1			
	WHITE	2					1		1			
	BLACK											
	OTHER											
BATH COUNTY	TOTAL											
	WHITE											
	BLACK											
	OTHER											
HIGHLAND COUNTY	TOTAL											
	WHITE											
	BLACK											
	OTHER											
ROCKBRIDGE COUNTY	TOTAL	1			1							
	WHITE											
	BLACK	1			1							
	OTHER											
ROCKINGHAM COUNTY	TOTAL	3				1	1	1				
	WHITE	3				1	1	1				
	BLACK											
	OTHER											
BUENA VISTA CITY	TOTAL	1						1				
	WHITE											
	BLACK	1						1				
	OTHER											

TABLE 3
RESIDENT TOTAL INFANT DEATHS BY AGE OF MOTHER AT BIRTH AND RACE OF INFANT AT DEATH BY PLANNING DISTRICT AND CITY OR COUNTY
VIRGINIA, 2012

PLANNING DISTRICT AND CITY/COUNTY	RACE	RESIDENT INFANT DEATHS	AGE OF MOTHER									
			AGE 10-14	AGE 15-17	AGE 18-19	AGE 20-24	AGE 25-29	AGE 30-34	AGE 35-39	AGE 40-44	AGE 45 UP	AGE UNKNOWN
COMMONWEALTH OF VIRGINIA	TOTAL	650		14	39	168	169	148	71	31	2	8
	WHITE	322		7	23	71	82	75	41	19	1	3
	BLACK	285		7	16	93	76	57	23	9		4
	OTHER	43				4	11	16	7	3	1	1
HARRISONBURG CITY	TOTAL											
	WHITE											
	BLACK											
	OTHER											
LEXINGTON CITY	TOTAL											
	WHITE											
	BLACK											
	OTHER											
STAUNTON CITY	TOTAL	2				1		1				
	WHITE	2				1		1				
	BLACK											
	OTHER											
WAYNESBORO CITY	TOTAL	5			1	1	2		1			
	WHITE	4			1	1	1		1			
	BLACK	1					1					
	OTHER											
PLANNING DISTRICT 7	TOTAL	18			4	7	4	1	1	1		
	WHITE	18			4	7	4	1	1	1		
	BLACK											
	OTHER											
CLARKE COUNTY	TOTAL	2				1	1					
	WHITE	2				1	1					
	BLACK											
	OTHER											
FREDERICK COUNTY	TOTAL	4				2	1			1		
	WHITE	4				2	1			1		
	BLACK											
	OTHER											
PAGE COUNTY	TOTAL	4			1	3						
	WHITE	4			1	3						
	BLACK											
	OTHER											
SHENANDOAH COUNTY	TOTAL	2					2					
	WHITE	2					2					
	BLACK											
	OTHER											
WARREN COUNTY	TOTAL	5			3	1			1			
	WHITE	5			3	1			1			
	BLACK											
	OTHER											
WINCHESTER CITY	TOTAL	1						1				
	WHITE	1						1				
	BLACK											
	OTHER											
PLANNING DISTRICT 8	TOTAL	144		3	1	14	31	52	29	10	2	2
	WHITE	85		2	1	11	15	29	19	7	1	
	BLACK	31		1		1	9	12	5	1		2
	OTHER	28				2	7	11	5	2	1	
ARLINGTON COUNTY	TOTAL	12				1	1	5	5			
	WHITE	10				1	1	4	4			
	BLACK	1						1				
	OTHER	1							1			
FAIRFAX COUNTY	TOTAL	73		1		7	17	27	11	8	2	
	WHITE	43				7	9	14	6	6	1	
	BLACK	12		1			5	4	2			
	OTHER	18					3	9	3	2	1	
LOUDOUN COUNTY	TOTAL	19				2	5	6	5	1		
	WHITE	11					4	2	5			
	BLACK	4						3		1		
	OTHER	4				2	1	1				
PRINCE WILLIAM COUNTY	TOTAL	29		2		4	6	9	5	1		2
	WHITE	15		2		3	1	6	2	1		
	BLACK	12				1	3	3	3			2
	OTHER	2					2					
ALEXANDRIA CITY	TOTAL	5					2	2	1			
	WHITE	3						2	1			
	BLACK	1					1					
	OTHER	1					1					
FAIRFAX CITY	TOTAL	1						1				
	WHITE											
	BLACK											
	OTHER	1						1				
FALLS CHURCH CITY	TOTAL	1							1			
	WHITE	1							1			
	BLACK											
	OTHER											
MANASSAS CITY	TOTAL	2						2				
	WHITE	1						1				
	BLACK	1						1				
	OTHER											

TABLE 3
RESIDENT TOTAL INFANT DEATHS BY AGE OF MOTHER AT BIRTH AND RACE OF INFANT AT DEATH BY PLANNING DISTRICT AND CITY OR COUNTY
VIRGINIA, 2012

PLANNING DISTRICT AND CITY/COUNTY	RACE	RESIDENT INFANT DEATHS	AGE OF MOTHER									
			AGE 10-14	AGE 15-17	AGE 18-19	AGE 20-24	AGE 25-29	AGE 30-34	AGE 35-39	AGE 40-44	AGE 45 UP	AGE UNKNOWN
COMMONWEALTH OF VIRGINIA	TOTAL	650		14	39	168	169	148	71	31	2	8
	WHITE	322		7	23	71	82	75	41	19	1	3
	BLACK	285		7	16	93	76	57	23	9		4
	OTHER	43				4	11	16	7	3	1	1
MANASSAS PARK CITY	TOTAL	2			1				1			
	WHITE	1			1							
	BLACK											
	OTHER	1							1			
PLANNING DISTRICT 9	TOTAL	14			1	3	3	4	2	1		
	WHITE	13			1	3	3	4	1	1		
	BLACK	1							1			
	OTHER											
CULPEPER COUNTY	TOTAL	5				1	2	1	1			
	WHITE	5				1	2	1	1			
	BLACK											
	OTHER											
FAUQUIER COUNTY	TOTAL	4					1	2		1		
	WHITE	4					1	2		1		
	BLACK											
	OTHER											
MADISON COUNTY	TOTAL											
	WHITE											
	BLACK											
	OTHER											
ORANGE COUNTY	TOTAL	5			1	2		1	1			
	WHITE	4			1	2		1				
	BLACK	1							1			
	OTHER											
RAPPAHANNOCK COUNTY	TOTAL											
	WHITE											
	BLACK											
	OTHER											
PLANNING DISTRICT 10	TOTAL	12				4	4	4				
	WHITE	8				2	2	4				
	BLACK	4				2	2					
	OTHER											
ALBEMARLE COUNTY	TOTAL	1						1				
	WHITE	1						1				
	BLACK											
	OTHER											
FLUVANNA COUNTY	TOTAL	1					1					
	WHITE											
	BLACK	1					1					
	OTHER											
GREENE COUNTY	TOTAL											
	WHITE											
	BLACK											
	OTHER											
LOUISA COUNTY	TOTAL	1					1					
	WHITE											
	BLACK	1					1					
	OTHER											
NELSON COUNTY	TOTAL	4				3	1					
	WHITE	3				2	1					
	BLACK	1				1						
	OTHER											
CHARLOTTESVILLE CITY	TOTAL	5				1	1	3				
	WHITE	4					1	3				
	BLACK	1				1						
	OTHER											
PLANNING DISTRICT 11	TOTAL	10		1	1	5	3					
	WHITE	6		1	1	2	2					
	BLACK	2				2						
	OTHER	2				1	1					
AMHERST COUNTY	TOTAL	1				1						
	WHITE											
	BLACK											
	OTHER	1				1						
APPOMATTOX COUNTY	TOTAL											
	WHITE											
	BLACK											
	OTHER											
BEDFORD COUNTY	TOTAL	3			1	1	1					
	WHITE	3			1	1	1					
	BLACK											
	OTHER											
CAMPBELL COUNTY	TOTAL	3		1		1	1					
	WHITE	3		1		1	1					
	BLACK											
	OTHER											
BEDFORD CITY	TOTAL	1				1						
	WHITE											
	BLACK	1				1						
	OTHER											

TABLE 3
RESIDENT TOTAL INFANT DEATHS BY AGE OF MOTHER AT BIRTH AND RACE OF INFANT AT DEATH BY PLANNING DISTRICT AND CITY OR COUNTY
VIRGINIA, 2012

PLANNING DISTRICT AND CITY/COUNTY	RACE	RESIDENT INFANT DEATHS	AGE OF MOTHER									
			AGE 10-14	AGE 15-17	AGE 18-19	AGE 20-24	AGE 25-29	AGE 30-34	AGE 35-39	AGE 40-44	AGE 45 UP	AGE UNKNOWN
COMMONWEALTH OF VIRGINIA	TOTAL	650		14	39	168	169	148	71	31	2	8
	WHITE	322		7	23	71	82	75	41	19	1	3
	BLACK	285		7	16	93	76	57	23	9		4
	OTHER	43				4	11	16	7	3	1	1
LYNCHBURG CITY	TOTAL	2				1	1					
	WHITE											
	BLACK	1				1						
	OTHER	1					1					
PLANNING DISTRICT 12	TOTAL	17		1	2	6	7	1				
	WHITE	9				4	5					
	BLACK	8		1	2	2	2	1				
	OTHER											
FRANKLIN COUNTY	TOTAL	6			1	2	3					
	WHITE	4				2	2					
	BLACK	2			1		1					
	OTHER											
HENRY COUNTY	TOTAL	5			1	2	2					
	WHITE	3				1	2					
	BLACK	2			1	1						
	OTHER											
PATRICK COUNTY	TOTAL	2				1	1					
	WHITE	2				1	1					
	BLACK											
	OTHER											
PITTSYLVANIA COUNTY	TOTAL											
	WHITE											
	BLACK											
	OTHER											
DANVILLE CITY	TOTAL	4		1		1	1	1				
	WHITE											
	BLACK	4		1		1	1	1				
	OTHER											
MARTINSVILLE CITY	TOTAL											
	WHITE											
	BLACK											
	OTHER											
PLANNING DISTRICT 13	TOTAL	6				1	3	1		1		
	WHITE	4				1	1	1		1		
	BLACK	2					2					
	OTHER											
BRUNSWICK COUNTY	TOTAL	1					1					
	WHITE											
	BLACK	1					1					
	OTHER											
HALIFAX COUNTY	TOTAL	2				1		1				
	WHITE	2				1		1				
	BLACK											
	OTHER											
MECKLENBURG COUNTY	TOTAL	3					2			1		
	WHITE	2					1			1		
	BLACK	1					1					
	OTHER											
PLANNING DISTRICT 14	TOTAL	13			2	4	3	2	1			1
	WHITE	4				1		2				1
	BLACK	9			2	3	3		1			
	OTHER											
AMELIA COUNTY	TOTAL	1					1					
	WHITE											
	BLACK	1					1					
	OTHER											
BUCKINGHAM COUNTY	TOTAL	1				1						
	WHITE											
	BLACK	1				1						
	OTHER											
CHARLOTTE COUNTY	TOTAL	2				1		1				
	WHITE	2				1		1				
	BLACK											
	OTHER											
CUMBERLAND COUNTY	TOTAL	1							1			
	WHITE											
	BLACK	1							1			
	OTHER											
LUNENBURG COUNTY	TOTAL	2					1					1
	WHITE	1										1
	BLACK	1					1					
	OTHER											
NOTTOWAY COUNTY	TOTAL	3			2	1						
	WHITE											
	BLACK	3			2	1						
	OTHER											
PRINCE EDWARD COUNTY	TOTAL	3				1	1	1				
	WHITE	1						1				
	BLACK	2				1	1					
	OTHER											

TABLE 3
RESIDENT TOTAL INFANT DEATHS BY AGE OF MOTHER AT BIRTH AND RACE OF INFANT AT DEATH BY PLANNING DISTRICT AND CITY OR COUNTY
VIRGINIA, 2012

PLANNING DISTRICT AND CITY/COUNTY	RACE	RESIDENT INFANT DEATHS	AGE OF MOTHER									
			AGE 10-14	AGE 15-17	AGE 18-19	AGE 20-24	AGE 25-29	AGE 30-34	AGE 35-39	AGE 40-44	AGE 45 UP	AGE UNKNOWN
COMMONWEALTH OF VIRGINIA	TOTAL	650		14	39	168	169	148	71	31	2	8
	WHITE	322		7	23	71	82	75	41	19	1	3
	BLACK	285		7	16	93	76	57	23	9		4
	OTHER	43				4	11	16	7	3	1	1
PLANNING DISTRICT 15	TOTAL	92		3		29	19	25	8	7		1
	WHITE	30		2		4	7	9	3	5		
	BLACK	58		1		25	11	13	5	2		1
	OTHER	4					1	3				
CHARLES CITY COUNTY	TOTAL	1				1						
	WHITE											
	BLACK	1				1						
	OTHER											
CHESTERFIELD COUNTY	TOTAL	24		2		6	5	6	3	2		
	WHITE	12		1		1	4	3	1	2		
	BLACK	12		1		5	1	3	2			
	OTHER											
GOOCHLAND COUNTY	TOTAL											
	WHITE											
	BLACK											
	OTHER											
HANOVER COUNTY	TOTAL	2					1	1				
	WHITE	2					1	1				
	BLACK											
	OTHER											
HENRICO COUNTY	TOTAL	31				12	6	10	1	2		
	WHITE	5				2	1	2				
	BLACK	22				10	4	5	1	2		
	OTHER	4					1	3				
NEW KENT COUNTY	TOTAL	1								1		
	WHITE	1								1		
	BLACK											
	OTHER											
POWHATAN COUNTY	TOTAL	2				1			1			
	WHITE	1							1			
	BLACK	1				1						
	OTHER											
RICHMOND CITY	TOTAL	31		1		9	7	8	3	2		1
	WHITE	9		1		1	1	3	1	2		
	BLACK	22				8	6	5	2			1
	OTHER											
PLANNING DISTRICT 16	TOTAL	26				8	6	6	5	1		
	WHITE	12				4	2	4	2			
	BLACK	13				4	4	2	2	1		
	OTHER	1							1			
CAROLINE COUNTY	TOTAL	3				3						
	WHITE	1				1						
	BLACK	2				2						
	OTHER											
KING GEORGE COUNTY	TOTAL											
	WHITE											
	BLACK											
	OTHER											
SPOTSYLVANIA COUNTY	TOTAL	11				1	4	3	2	1		
	WHITE	4					1	2	1			
	BLACK	7				1	3	1	1	1		
	OTHER											
STAFFORD COUNTY	TOTAL	9				4	1	2	2			
	WHITE	7				3	1	2	1			
	BLACK	1				1						
	OTHER	1							1			
FREDERICKSBURG CITY	TOTAL	3					1	1	1			
	WHITE											
	BLACK	3					1	1	1			
	OTHER											
PLANNING DISTRICT 17	TOTAL	3				1	1			1		
	WHITE	1					1					
	BLACK	2				1				1		
	OTHER											
LANCASTER COUNTY	TOTAL											
	WHITE											
	BLACK											
	OTHER											
NORTHUMBERLAND COUNTY	TOTAL											
	WHITE											
	BLACK											
	OTHER											
RICHMOND COUNTY	TOTAL	1				1						
	WHITE											
	BLACK	1				1						
	OTHER											
WESTMORELAND COUNTY	TOTAL	2					1			1		
	WHITE	1					1					
	BLACK	1								1		
	OTHER											

TABLE 3
RESIDENT TOTAL INFANT DEATHS BY AGE OF MOTHER AT BIRTH AND RACE OF INFANT AT DEATH
BY PLANNING DISTRICT AND CITY OR COUNTY
VIRGINIA, 2012

PLANNING DISTRICT AND CITY/COUNTY	RACE	RESIDENT INFANT DEATHS	AGE OF MOTHER									
			AGE 10-14	AGE 15-17	AGE 18-19	AGE 20-24	AGE 25-29	AGE 30-34	AGE 35-39	AGE 40-44	AGE 45 UP	AGE UNKNOWN
COMMONWEALTH OF VIRGINIA	TOTAL	650		14	39	168	169	148	71	31	2	8
	WHITE	322		7	23	71	82	75	41	19	1	3
	BLACK	285		7	16	93	76	57	23	9		4
	OTHER	43				4	11	16	7	3	1	1
PLANNING DISTRICT 18	TOTAL	4					3	1				
	WHITE	2					1	1				
	BLACK	2					2					
	OTHER											
ESSEX COUNTY	TOTAL	1					1					
	WHITE											
	BLACK	1					1					
	OTHER											
GLOUCESTER COUNTY	TOTAL											
	WHITE											
	BLACK											
	OTHER											
KING AND QUEEN COUNTY	TOTAL	1					1					
	WHITE	1					1					
	BLACK											
	OTHER											
KING WILLIAM COUNTY	TOTAL	2					1	1				
	WHITE	1						1				
	BLACK	1					1					
	OTHER											
MATHEWS COUNTY	TOTAL											
	WHITE											
	BLACK											
	OTHER											
MIDDLESEX COUNTY	TOTAL											
	WHITE											
	BLACK											
	OTHER											
PLANNING DISTRICT 19	TOTAL	18		2	3	4	5	2	2			
	WHITE	5			1	1	2		1			
	BLACK	13		2	2	3	3	2	1			
	OTHER											
DINWIDDIE COUNTY	TOTAL	5		1	1	2			1			
	WHITE	1			1							
	BLACK	4		1		2			1			
	OTHER											
GREENSVILLE COUNTY	TOTAL											
	WHITE											
	BLACK											
	OTHER											
PRINCE GEORGE COUNTY	TOTAL	3					1	2				
	WHITE											
	BLACK	3					1	2				
	OTHER											
SURRY COUNTY	TOTAL	1							1			
	WHITE	1							1			
	BLACK											
	OTHER											
SUSSEX COUNTY	TOTAL	1					1					
	WHITE											
	BLACK	1					1					
	OTHER											
COLONIAL HEIGHTS CITY	TOTAL											
	WHITE											
	BLACK											
	OTHER											
EMPORIA CITY	TOTAL											
	WHITE											
	BLACK											
	OTHER											
HOPEWELL CITY	TOTAL	4			1	2	1					
	WHITE	2				1	1					
	BLACK	2			1	1						
	OTHER											
PETERSBURG CITY	TOTAL	4		1	1		2					
	WHITE	1					1					
	BLACK	3		1	1		1					
	OTHER											
PLANNING DISTRICT 20	TOTAL	140		3	6	39	36	34	14	6		2
	WHITE	49		2	2	9	13	11	8	3		1
	BLACK	85		1	4	29	22	22	5	2		
	OTHER	6				1	1	1	1	1		1
ISLE OF WIGHT COUNTY	TOTAL	2				1						1
	WHITE	2				1						1
	BLACK											
	OTHER											
SOUTHAMPTON COUNTY	TOTAL											
	WHITE											
	BLACK											
	OTHER											

TABLE 3
RESIDENT TOTAL INFANT DEATHS BY AGE OF MOTHER AT BIRTH AND RACE OF INFANT AT DEATH BY PLANNING DISTRICT AND CITY OR COUNTY
VIRGINIA, 2012

PLANNING DISTRICT AND CITY/COUNTY	RACE	RESIDENT INFANT DEATHS	AGE OF MOTHER									
			AGE 10-14	AGE 15-17	AGE 18-19	AGE 20-24	AGE 25-29	AGE 30-34	AGE 35-39	AGE 40-44	AGE 45 UP	AGE UNKNOWN
COMMONWEALTH OF VIRGINIA	TOTAL	650		14	39	168	169	148	71	31	2	8
	WHITE	322		7	23	71	82	75	41	19	1	3
	BLACK	285		7	16	93	76	57	23	9		4
	OTHER	43				4	11	16	7	3	1	1
CHESAPEAKE CITY	TOTAL	19		1	1	5	4	6	2			
	WHITE	7		1		2	1	1	2			
	BLACK	10			1	3	2	4				
	OTHER	2					1	1				
FRANKLIN CITY	TOTAL	2				1	1					
	WHITE											
	BLACK	2				1	1					
	OTHER											
NORFOLK CITY	TOTAL	51		1	1	18	17	9	3	2		
	WHITE	13				2	6	4	1			
	BLACK	37		1	1	16	11	5	2	1		
	OTHER	1								1		
PORTSMOUTH CITY	TOTAL	15			1	2	4	7		1		
	WHITE	2					1			1		
	BLACK	13			1	2	3	7				
	OTHER											
SUFFOLK CITY	TOTAL	13			1	2	1	4	5			
	WHITE	8				1		3	4			
	BLACK	5			1	1	1	1	1			
	OTHER											
VIRGINIA BEACH CITY	TOTAL	38		1	2	10	9	8	4	3		1
	WHITE	17		1	2	3	5	3	1	2		
	BLACK	18				6	4	5	2	1		
	OTHER	3				1			1			1
PLANNING DISTRICT 21	TOTAL	64		1	8	23	25	3	1	2		1
	WHITE	24			5	6	11	1		1		
	BLACK	39		1	3	17	13	2	1	1		1
	OTHER	1					1					
JAMES CITY COUNTY	TOTAL	1				1						
	WHITE											
	BLACK	1				1						
	OTHER											
YORK COUNTY	TOTAL	3					2					1
	WHITE	2					2					
	BLACK	1										1
	OTHER											
HAMPTON CITY	TOTAL	20			1	8	8	2	1			
	WHITE	6			1	2	2	1				
	BLACK	14				6	6	1	1			
	OTHER											
NEWPORT NEWS CITY	TOTAL	39		1	7	14	15	1		1		
	WHITE	15			4	4	7					
	BLACK	23		1	3	10	7	1		1		
	OTHER	1					1					
POQUOSON CITY	TOTAL											
	WHITE											
	BLACK											
	OTHER											
WILLIAMSBURG CITY	TOTAL	1								1		
	WHITE	1								1		
	BLACK											
	OTHER											
PLANNING DISTRICT 22	TOTAL	5				2		2		1		
	WHITE	2				1		1				
	BLACK	3				1		1		1		
	OTHER											
ACCOMACK COUNTY	TOTAL	5				2		2		1		
	WHITE	2				1		1				
	BLACK	3				1		1		1		
	OTHER											
NORTHAMPTON COUNTY	TOTAL											
	WHITE											
	BLACK											
	OTHER											
PLANNING DISTRICT 23	TOTAL	204		4	14	62	61	37	15	8		3
	WHITE	73		2	7	15	24	12	8	4		1
	BLACK	124		2	7	46	35	24	6	3		1
	OTHER	7				1	2	1	1	1		1
UNKNOWN VA CITY OR COUNTY	TOTAL											
	WHITE											
	BLACK											
	OTHER											

TABLE 4
RESIDENT TOTAL INFANT DEATHS BY MAJORITY AND MINORITY, BY HISPANIC ETHNICITY, AND BY RACE WITH MAJORITY AS WHITE NON-HISPANIC AND MINORITY AS WHITE HISPANICS AND NONWHITE RACES BY HEALTH DISTRICTS AND HEALTH SERVICE AREAS, MEDICAL EXAMINER DISTRICTS, HMO AND PERINATAL REGIONS, AND PLANNING DISTRICTS
VIRGINIA, 2012

HEALTH AREAS AND DISTRICTS, HMO AND PERINATAL REGIONS, AND PLANNING DISTRICTS	RESIDENT INFANT DEATHS BY MAJORITY AND MINORITY			RESIDENT INFANT DEATHS BY ETHNICITY			RESIDENT INFANT DEATHS BY RACE					
	TOTAL	MAJORITY	MINORITY	TOTAL	HISPANIC	NON-HISPANIC	TOTAL	WHITE	BLACK	ASIAN	NATIVE	OTHER
HEALTH DISTRICTS AND HEALTH SERVICE AREAS												
COMMONWEALTH OF VIRGINIA	650	271	379	650	61	589	650	322	285	36	3	4
HEALTH SERVICE AREA I	84	59	25	84	4	80	84	62	21	1		
CENTRAL SHENANDOAH DISTRICT 6	14	10	4	14	1	13	14	11	3			
LORD FAIRFAX DISTRICT 7	18	17	1	18	1	17	18	18				
RAPPAHANNOCK DISTRICT 16	26	11	15	26	2	24	26	12	13	1		
RAPPAHANNOCK/RAPIDAN DISTRICT 9	14	13	1	14		14	14	13	1			
THOMAS JEFFERSON DISTRICT 10	12	8	4	12		12	12	8	4			
HEALTH SERVICE AREA II	144	55	89	144	35	109	144	85	31	24	1	3
ALEXANDRIA CITY DISTRICT	5	3	2	5		5	5	3	1	1		
ARLINGTON COUNTY DISTRICT	12	7	5	12	3	9	12	10	1	1		
FAIRFAX HEALTH DISTRICT	75	28	47	75	18	57	75	44	12	17	1	1
LOUDOUN COUNTY DISTRICT	19	7	12	19	5	14	19	11	4	3		1
PRINCE WILLIAM HEALTH DISTRICT	33	10	23	33	9	24	33	17	13	2		1
HEALTH SERVICE AREA III	77	53	24	77	1	76	77	54	20	1	2	
LENOWISCO DISTRICT 1	3	3		3		3	3	3				
CUMBERLAND PLATEAU DISTRICT 2	4	4		4		4	4	4				
MOUNT ROGERS DISTRICT 3	14	12	2	14		14	14	12	2			
NEW RIVER VALLEY DISTRICT 4	3	2	1	3		3	3	2		1		
ALLEGHANY HEALTH DISTRICT	8	7	1	8		8	8	7	1			
ROANOKE CITY DISTRICT	18	10	8	18	1	17	18	11	7			
CENTRAL VIRGINIA DISTRICT 11	10	6	4	10		10	10	6	2		2	
PITTSYLVANIA/DANVILLE DISTRICT	4		4	4		4	4		4			
WEST PIEDMONT HEALTH DISTRICT	13	9	4	13		13	13	9	4			
HEALTH SERVICE AREA IV	129	35	94	129	8	121	129	43	82	4		
CHESTERFIELD HEALTH DISTRICT	26	10	16	26	3	23	26	13	13			
CHICKAHOMINY HEALTH DISTRICT	4	3	1	4		4	4	3	1			
HENRICO COUNTY DISTRICT	31	5	26	31		31	31	5	22	4		
RICHMOND CITY DISTRICT	31	5	26	31	4	27	31	9	22			
CRATER HEALTH DISTRICT	18	4	14	18	1	17	18	5	13			
PIEDMONT DISTRICT 14	13	4	9	13		13	13	4	9			
SOUTHSIDE DISTRICT 13	6	4	2	6		6	6	4	2			
HEALTH SERVICE AREA V	216	69	147	216	13	203	216	78	131	6		1
EASTERN SHORE DISTRICT 22	5	1	4	5	1	4	5	2	3			
THREE RIVERS HEALTH DISTRICT	7	2	5	7	1	6	7	3	4			
HAMPTON CITY DISTRICT	20	6	14	20	1	19	20	6	14			
PENINSULA HEALTH DISTRICT	44	16	28	44	2	42	44	18	25	1		
CHESAPEAKE CITY DISTRICT	19	6	13	19	2	17	19	7	10	1		1
NORFOLK CITY DISTRICT	51	10	41	51	3	48	51	13	37	1		
PORTSMOUTH CITY DISTRICT	15	2	13	15		15	15	2	13			
VIRGINIA BEACH CITY DISTRICT	38	17	21	38	2	36	38	17	18	3		
WESTERN TIDEWATER DISTRICT	17	9	8	17	1	16	17	10	7			
NEWPORT NEWS CITY	39	13	26	39	2	37	39	15	23	1		
COLONIAL PENINSULA AREA	5	3	2	5		5	5	3	2			
UNKNOWN VA CITY OR COUNTY												
MEDICAL EXAMINER DISTRICTS, HEALTH MAINTENANCE ORGANIZATION REGIONS, AND PERINATAL REGIONS												
MED 1 - WESTERN VIRGINIA	91	63	28	91	2	89	91	65	23	1	2	
MED 2 - NORTHERN VIRGINIA	176	85	91	176	36	140	176	116	32	24	1	3
MED 3 - CENTRAL VIRGINIA	176	57	119	176	11	165	176	67	104	5		
MED 4 - TIDEWATER VIRGINIA	207	66	141	207	12	195	207	74	126	6		1
HMO 1 - SOUTHWEST VIRGINIA	18	17	1	18		18	18	17	1			
HMO 2 - ROANOKE AREA	65	40	25	65	1	64	65	41	21	1	2	
HMO 3 - BLUE RIDGE AREA	54	48	6	54	2	52	54	50	4			
HMO 4 - NORTHERN VIRGINIA	167	65	102	167	37	130	167	96	42	25	1	3
HMO 5 - CENTRAL VIRGINIA	135	33	102	135	9	126	135	42	89	4		
HMO 6 - HAMPTON ROADS	211	68	143	211	12	199	211	76	128	6		1
PER 1 - SOUTHWESTERN	63	47	16	63	1	62	63	48	14	1		
PER 2 - WEST CENTRAL	72	54	18	72	2	70	72	56	14		2	
PER 3 - EAST CENTRAL	162	48	114	162	11	151	162	58	99	5		
PER 4 - NORTHERN	144	55	89	144	35	109	144	85	31	24	1	3
PER 5 - EASTERN	209	67	142	209	12	197	209	75	127	6		1
PLANNING DISTRICTS NOT COTERMINOUS WITH HEALTH DISTRICTS												
ALLEGHANY/ROANOKE PLAN DISTRICT 5	26	17	9	26	1	25	26	18	8			
NORTHERN VIRGINIA PLAN DISTRICT 8	144	55	89	144	35	109	144	85	31	24	1	3
WEST PIEDMONT PLANNING DISTRICT 12	17	9	8	17		17	17	9	8			
RICHMOND REGIONAL PLAN DISTRICT 15	92	23	69	92	7	85	92	30	58	4		
NORTHERN NECK PLANNING DISTRICT 17	3		3	3	1	2	3	1	2			
MIDDLE PENINSULA PLAN DISTRICT 18	4	2	2	4		4	4	2	2			
CRATER PLANNING DISTRICT 19	18	4	14	18	1	17	18	5	13			
SOUTHEASTERN VIRGINIA DISTRICT 20	140	44	96	140	8	132	140	49	85	5		1
PENINSULA PLANNING DISTRICT 21	64	22	42	64	3	61	64	24	39	1		
HAMPTON ROADS PLAN DISTRICT 23	204	66	138	204	11	193	204	73	124	6		1

NOTE: The Colonial Peninsula Area is the Aggregate of James City County, York County, Poquoson City, and Williamsburg City.

TABLE 5
RESIDENT MINORITY INFANT DEATHS BY RACE AND SEX BY HEALTH DISTRICTS AND HEALTH SERVICE AREAS, MEDICAL EXAMINER DISTRICTS, HMO AND PERINATAL REGIONS, AND PLANNING DISTRICTS
VIRGINIA, 2012

HEALTH AREAS AND DISTRICTS, HMO AND PERINATAL REGIONS, AND PLANNING DISTRICTS	RESIDENT TOTAL MINORITY INFANT DEATHS			WHITE RACE HISPANIC INFANT DEATHS			NONWHITE RACES HISPANIC INFANT DEATHS			NONWHITE RACES NON-HISPANIC INFANT DEATHS		
	TOTAL	MALE	FEMALE	TOTAL	MALE	FEMALE	TOTAL	MALE	FEMALE	TOTAL	MALE	FEMALE
HEALTH DISTRICTS AND HEALTH SERVICE AREAS												
COMMONWEALTH OF VIRGINIA	379	211	168	51	29	22	10	3	7	318	179	139
HEALTH SERVICE AREA I	25	14	11	3	2	1	1		1	21	12	9
CENTRAL SHENANDOAH DISTRICT 6	4	2	2	1		1				3	2	1
LORD FAIRFAX DISTRICT 7	1	1		1	1							
RAPPAHANNOCK DISTRICT 16	15	8	7	1	1		1		1	13	7	6
RAPPAHANNOCK/RAPIDAN DISTRICT 9	1		1							1		1
THOMAS JEFFERSON DISTRICT 10	4	3	1							4	3	1
HEALTH SERVICE AREA II	89	45	44	30	17	13	5	2	3	54	26	28
ALEXANDRIA CITY DISTRICT	2		2							2		2
ARLINGTON COUNTY DISTRICT	5	3	2	3	2	1				2	1	1
FAIRFAX HEALTH DISTRICT	47	26	21	16	10	6	2	1	1	29	15	14
LOUDOUN COUNTY DISTRICT	12	4	8	4	2	2	1		1	7	2	5
PRINCE WILLIAM HEALTH DISTRICT	23	12	11	7	3	4	2	1	1	14	8	6
HEALTH SERVICE AREA III	24	16	8	1	1					23	15	8
LENOWISCO DISTRICT 1												
CUMBERLAND PLATEAU DISTRICT 2												
MOUNT ROGERS DISTRICT 3	2	1	1							2	1	1
NEW RIVER VALLEY DISTRICT 4	1	1								1	1	
ALLEGHANY HEALTH DISTRICT	1	1								1	1	
ROANOKE CITY DISTRICT	8	4	4	1	1					7	3	4
CENTRAL VIRGINIA DISTRICT 11	4	3	1							4	3	1
PITTSYLVANIA/DANVILLE DISTRICT	4	3	1							4	3	1
WEST PIEDMONT HEALTH DISTRICT	4	3	1							4	3	1
HEALTH SERVICE AREA IV	94	56	38	8	3	5				86	53	33
CHESTERFIELD HEALTH DISTRICT	16	10	6	3	3					13	7	6
CHICKAHOMINY HEALTH DISTRICT	1	1								1	1	
HENRICO COUNTY DISTRICT	26	16	10							26	16	10
RICHMOND CITY DISTRICT	26	12	14	4		4				22	12	10
CRATER HEALTH DISTRICT	14	10	4	1		1				13	10	3
PIEDMONT DISTRICT 14	9	5	4							9	5	4
SOUTHSIDE DISTRICT 13	2	2								2	2	
HEALTH SERVICE AREA V	147	80	67	9	6	3	4	1	3	134	73	61
EASTERN SHORE DISTRICT 22	4	2	2	1	1					3	1	2
THREE RIVERS HEALTH DISTRICT	5	3	2	1	1					4	2	2
HAMPTON CITY DISTRICT	14	3	11				1		1	13	3	10
PENINSULA HEALTH DISTRICT	28	16	12	2		2				26	16	10
CHESAPEAKE CITY DISTRICT	13	6	7	1	1		1		1	11	5	6
NORFOLK CITY DISTRICT	41	27	14	3	2	1				38	25	13
PORTSMOUTH CITY DISTRICT	13	8	5							13	8	5
VIRGINIA BEACH CITY DISTRICT	21	12	9				2	1	1	19	11	8
WESTERN TIDEWATER DISTRICT	8	3	5	1	1					7	2	5
NEWPORT NEWS CITY	26	14	12	2		2				24	14	10
COLONIAL PENINSULA AREA	2	2								2	2	
UNKNOWN VA CITY OR COUNTY												
MEDICAL EXAMINER DISTRICTS, HEALTH MAINTENANCE ORGANIZATION REGIONS, AND PERINATAL REGIONS												
MED 1 - WESTERN VIRGINIA	28	18	10	2	1	1				26	17	9
MED 2 - NORTHERN VIRGINIA	91	46	45	31	18	13	5	2	3	55	26	29
MED 3 - CENTRAL VIRGINIA	119	71	48	10	5	5	1		1	108	66	42
MED 4 - TIDEWATER VIRGINIA	141	76	65	8	5	3	4	1	3	129	70	59
HMO 1 - SOUTHWEST VIRGINIA	1	1								1	1	
HMO 2 - ROANOKE AREA	25	16	9	1	1					24	15	9
HMO 3 - BLUE RIDGE AREA	6	3	3	2	1	1				4	2	2
HMO 4 - NORTHERN VIRGINIA	102	51	51	31	18	13	6	2	4	65	31	34
HMO 5 - CENTRAL VIRGINIA	102	62	40	9	4	5				93	58	35
HMO 6 - HAMPTON ROADS	143	78	65	8	5	3	4	1	3	131	72	59
PER 1 - SOUTHWESTERN	16	10	6	1	1					15	9	6
PER 2 - WEST CENTRAL	18	12	6	2	1	1				16	11	5
PER 3 - EAST CENTRAL	114	67	47	10	5	5	1		1	103	62	41
PER 4 - NORTHERN	89	45	44	30	17	13	5	2	3	54	26	28
PER 5 - EASTERN	142	77	65	8	5	3	4	1	3	130	71	59
PLANNING DISTRICTS NOT COTERMINOUS WITH HEALTH DISTRICTS												
ALLEGHANY/ROANOKE PLAN DISTRICT 5	9	5	4	1	1					8	4	4
NORTHERN VIRGINIA PLAN DISTRICT 8	89	45	44	30	17	13	5	2	3	54	26	28
WEST PIEDMONT PLANNING DISTRICT 12	8	6	2							8	6	2
RICHMOND REGIONAL PLAN DISTRICT 15	69	39	30	7	3	4				62	36	26
NORTHERN NECK PLANNING DISTRICT 17	3	2	1	1	1					2	1	1
MIDDLE PENINSULA PLAN DISTRICT 18	2	1	1							2	1	1
CRATER PLANNING DISTRICT 19	14	10	4	1		1				13	10	3
SOUTHEASTERN VIRGINIA DISTRICT 20	96	56	40	5	4	1	3	1	2	88	51	37
PENINSULA PLANNING DISTRICT 21	42	19	23	2		2	1		1	39	19	20
HAMPTON ROADS PLAN DISTRICT 23	138	75	63	7	4	3	4	1	3	127	70	57

NOTE: The Colonial Peninsula Area is the Aggregate of James City County, York County, Poquoson City, and Williamsburg City.

TABLE 6
RESIDENT TOTAL INFANT DEATHS BY RACE AND SEX BY HEALTH DISTRICTS AND HEALTH SERVICE AREAS, MEDICAL EXAMINER DISTRICTS, HMO AND PERINATAL REGIONS, AND PLANNING DISTRICTS
VIRGINIA, 2012

HEALTH AREAS AND DISTRICTS, HMO AND PERINATAL REGIONS, AND PLANNING DISTRICTS	RESIDENT TOTAL INFANT DEATHS		WHITE RACE INFANT DEATHS		BLACK RACE INFANT DEATHS		ASIAN & PACIFIC ISLANDER DEATHS		NATIVE AMERICAN INFANT DEATHS		OTHER RACES INFANT DEATHS	
	MALE	FEMALE	MALE	FEMALE	MALE	FEMALE	MALE	FEMALE	MALE	FEMALE	MALE	FEMALE
HEALTH DISTRICTS AND HEALTH SERVICE AREAS												
COMMONWEALTH OF VIRGINIA	353	297	171	151	156	129	21	15	3		2	2
HEALTH SERVICE AREA I	46	38	34	28	12	9		1				
CENTRAL SHENANDOAH DISTRICT 6	8	6	6	5	2	1						
LORD FAIRFAX DISTRICT 7	11	7	11	7								
RAPPAHANNOCK DISTRICT 16	14	12	7	5	7	6		1				
RAPPAHANNOCK/RAPIDAN DISTRICT 9	8	6	8	5		1						
THOMAS JEFFERSON DISTRICT 10	5	7	2	6	3	1						
HEALTH SERVICE AREA II	73	71	45	40	12	19	13	11	1		2	1
ALEXANDRIA CITY DISTRICT		5		3		1		1				
ARLINGTON COUNTY DISTRICT	4	8	3	7		1	1					
FAIRFAX HEALTH DISTRICT	42	33	26	18	4	8	10	7	1		1	
LOUDOUN COUNTY DISTRICT	8	11	6	5		4	1	2			1	
PRINCE WILLIAM HEALTH DISTRICT	19	14	10	7	8	5	1	1				1
HEALTH SERVICE AREA III	45	32	30	24	12	8	1		2			
LENOWISCO DISTRICT 1	1	2	1	2								
CUMBERLAND PLATEAU DISTRICT 2	3	1	3	1								
MOUNT ROGERS DISTRICT 3	8	6	7	5	1	1						
NEW RIVER VALLEY DISTRICT 4	3		2				1					
ALLEGHANY HEALTH DISTRICT	4	4	3	4	1							
ROANOKE CITY DISTRICT	10	8	7	4	3	4						
CENTRAL VIRGINIA DISTRICT 11	6	4	3	3	1	1			2			
PITTSYLVANIA/DANVILLE DISTRICT	3	1			3	1						
WEST PIEDMONT HEALTH DISTRICT	7	6	4	5	3	1						
HEALTH SERVICE AREA IV	71	58	18	25	51	31	2	2				
CHESTERFIELD HEALTH DISTRICT	14	12	7	6	7	6						
CHICKAHOMINY HEALTH DISTRICT	4		3		1							
HENRICO COUNTY DISTRICT	17	14	1	4	14	8	2	2				
RICHMOND CITY DISTRICT	16	15	4	5	12	10						
CRATER HEALTH DISTRICT	12	6	2	3	10	3						
PIEDMONT DISTRICT 14	5	8		4	5	4						
SOUTHSIDE DISTRICT 13	3	3	1	3	2							
HEALTH SERVICE AREA V	118	98	44	34	69	62	5	1				1
EASTERN SHORE DISTRICT 22	3	2	2		1	2						
THREE RIVERS HEALTH DISTRICT	4	3	2	1	2	2						
HAMPTON CITY DISTRICT	8	12	5	1	3	11						
PENINSULA HEALTH DISTRICT	24	20	8	10	15	10	1					
CHESAPEAKE CITY DISTRICT	7	12	2	5	5	5		1				1
NORFOLK CITY DISTRICT	35	16	10	3	24	13	1					
PORTSMOUTH CITY DISTRICT	9	6	1	1	8	5						
VIRGINIA BEACH CITY DISTRICT	20	18	8	9	9	9	3					
WESTERN TIDEWATER DISTRICT	8	9	6	4	2	5						
NEWPORT NEWS CITY	20	19	6	9	13	10	1					
COLONIAL PENINSULA AREA	4	1	2	1	2							
UNKNOWN VA CITY OR COUNTY												
MEDICAL EXAMINER DISTRICTS, HEALTH MAINTENANCE ORGANIZATION REGIONS, AND PERINATAL REGIONS												
MED 1 - WESTERN VIRGINIA	53	38	36	29	14	9	1		2			
MED 2 - NORTHERN VIRGINIA	92	84	64	52	12	20	13	11	1		2	1
MED 3 - CENTRAL VIRGINIA	95	81	29	38	64	40	2	3				
MED 4 - TIDEWATER VIRGINIA	113	94	42	32	66	60	5	1				1
HMO 1 - SOUTHWEST VIRGINIA	10	8	9	8	1							
HMO 2 - ROANOKE AREA	36	29	21	20	12	9	1		2			
HMO 3 - BLUE RIDGE AREA	29	25	27	23	2	2						
HMO 4 - NORTHERN VIRGINIA	85	82	52	44	17	25	13	12	1		2	1
HMO 5 - CENTRAL VIRGINIA	78	57	20	22	56	33	2	2				
HMO 6 - HAMPTON ROADS	115	96	42	34	68	60	5	1				1
PER 1 - SOUTHWESTERN	36	27	27	21	8	6	1					
PER 2 - WEST CENTRAL	41	31	30	26	9	5			2			
PER 3 - EAST CENTRAL	89	73	27	31	60	39	2	3				
PER 4 - NORTHERN	73	71	45	40	12	19	13	11	1		2	1
PER 5 - EASTERN	114	95	42	33	67	60	5	1				1
PLANNING DISTRICTS NOT COTERMINOUS WITH HEALTH DISTRICTS												
ALLEGHANY/ROANOKE PLAN DISTRICT 5	14	12	10	8	4	4						
NORTHERN VIRGINIA PLAN DISTRICT 8	73	71	45	40	12	19	13	11	1		2	1
WEST PIEDMONT PLANNING DISTRICT 12	10	7	4	5	6	2						
RICHMOND REGIONAL PLAN DISTRICT 15	51	41	15	15	34	24	2	2				
NORTHERN NECK PLANNING DISTRICT 17	2	1	1		1	1						
MIDDLE PENINSULA PLAN DISTRICT 18	2	2	1	1	1	1						
CRATER PLANNING DISTRICT 19	12	6	2	3	10	3						
SOUTHEASTERN VIRGINIA DISTRICT 20	79	61	27	22	48	37	4	1				1
PENINSULA PLANNING DISTRICT 21	32	32	13	11	18	21	1					
HAMPTON ROADS PLAN DISTRICT 23	111	93	40	33	66	58	5	1				1

NOTE: The Colonial Peninsula Area is the Aggregate of James City County, York County, Poquoson City, and Williamsburg City.

TABLE 7
RESIDENT ASIAN AND PACIFIC ISLANDER, NATIVE AMERICAN, AND OTHER RACES INFANT DEATHS BY HEALTH DISTRICTS AND HEALTH SERVICE AREAS, MEDICAL EXAMINER DISTRICTS, HMO AND PERINATAL REGIONS, AND PLANNING DISTRICTS
VIRGINIA, 2012

HEALTH AREAS AND DISTRICTS, HMO AND PERINATAL REGIONS, AND PLANNING DISTRICTS	MAINLAND ASIA NATIONAL ORIGIN AND OTHER ASIAN AND PACIFIC ISLANDER GROUPS						THE PHILIPPINES AND MAJOR PACIFIC ISLANDERS				NATIVE AMERICAN AND OTHER RACES	
	CHINA	INDIA	JAPAN	KOREA	VIETNAM	OTHER	PHILIPPINES	GUAM	HAWAII	SAMOA	NATIVE	OTHER
HEALTH DISTRICTS AND HEALTH SERVICE AREAS												
COMMONWEALTH OF VIRGINIA	1	5				27	3				3	4
HEALTH SERVICE AREA I						1						
CENTRAL SHENANDOAH DISTRICT 6												
LORD FAIRFAX DISTRICT 7												
RAPPAHANNOCK DISTRICT 16						1						
RAPPAHANNOCK/RAPIDAN DISTRICT 9												
THOMAS JEFFERSON DISTRICT 10												
HEALTH SERVICE AREA II	1	2				20	1				1	3
ALEXANDRIA CITY DISTRICT						1						
ARLINGTON COUNTY DISTRICT						1						
FAIRFAX HEALTH DISTRICT	1	2				13	1				1	1
LOUDOUN COUNTY DISTRICT						3						1
PRINCE WILLIAM HEALTH DISTRICT						2						1
HEALTH SERVICE AREA III						1					2	
LENOWISCO DISTRICT 1												
CUMBERLAND PLATEAU DISTRICT 2												
MOUNT ROGERS DISTRICT 3												
NEW RIVER VALLEY DISTRICT 4						1						
ALLEGHANY HEALTH DISTRICT												
ROANOKE CITY DISTRICT												
CENTRAL VIRGINIA DISTRICT 11											2	
PITTSYLVANIA/DANVILLE DISTRICT												
WEST PIEDMONT HEALTH DISTRICT												
HEALTH SERVICE AREA IV		3				1						
CHESTERFIELD HEALTH DISTRICT												
CHICKAHOMINY HEALTH DISTRICT												
HENRICO COUNTY DISTRICT		3				1						
RICHMOND CITY DISTRICT												
CRATER HEALTH DISTRICT												
PIEDMONT DISTRICT 14												
SOUTHSIDE DISTRICT 13												
HEALTH SERVICE AREA V						4	2					1
EASTERN SHORE DISTRICT 22												
THREE RIVERS HEALTH DISTRICT												
HAMPTON CITY DISTRICT												
PENINSULA HEALTH DISTRICT							1					
CHESAPEAKE CITY DISTRICT						1						1
NORFOLK CITY DISTRICT							1					
PORTSMOUTH CITY DISTRICT												
VIRGINIA BEACH CITY DISTRICT						3						
WESTERN TIDEWATER DISTRICT												
NEWPORT NEWS CITY							1					
COLONIAL PENINSULA AREA												
UNKNOWN VA CITY OR COUNTY												
MEDICAL EXAMINER DISTRICTS, HEALTH MAINTENANCE ORGANIZATION REGIONS, AND PERINATAL REGIONS												
MED 1 - WESTERN VIRGINIA						1					2	
MED 2 - NORTHERN VIRGINIA	1	2				20	1				1	3
MED 3 - CENTRAL VIRGINIA		3				2						
MED 4 - TIDEWATER VIRGINIA						4	2					1
HMO 1 - SOUTHWEST VIRGINIA												
HMO 2 - ROANOKE AREA						1					2	
HMO 3 - BLUE RIDGE AREA												
HMO 4 - NORTHERN VIRGINIA	1	2				21	1				1	3
HMO 5 - CENTRAL VIRGINIA		3				1						
HMO 6 - HAMPTON ROADS						4	2					1
PER 1 - SOUTHWESTERN						1						
PER 2 - WEST CENTRAL											2	
PER 3 - EAST CENTRAL		3				2						
PER 4 - NORTHERN	1	2				20	1				1	3
PER 5 - EASTERN						4	2					1
PLANNING DISTRICTS NOT COTERMINOUS WITH HEALTH DISTRICTS												
ALLEGHANY/ROANOKE PLAN DISTRICT 5												
NORTHERN VIRGINIA PLAN DISTRICT 8	1	2				20	1				1	3
WEST PIEDMONT PLANNING DISTRICT 12												
RICHMOND REGIONAL PLAN DISTRICT 15		3				1						
NORTHERN NECK PLANNING DISTRICT 17												
MIDDLE PENINSULA PLAN DISTRICT 18												
CRATER PLANNING DISTRICT 19												
SOUTHEASTERN VIRGINIA DISTRICT 20						4	1					1
PENINSULA PLANNING DISTRICT 21							1					
HAMPTON ROADS PLAN DISTRICT 23						4	2					1

NOTE: The Colonial Peninsula Area is the Aggregate of James City County, York County, Poquoson City, and Williamsburg City.

TABLE 8
RESIDENT TOTAL HISPANIC INFANT DEATHS BY RACE AND SEX BY HEALTH DISTRICTS AND HEALTH SERVICE AREAS, MEDICAL EXAMINER DISTRICTS, HMO AND PERINATAL REGIONS, AND PLANNING DISTRICTS
VIRGINIA, 2012

HEALTH AREAS AND DISTRICTS, HMO AND PERINATAL REGIONS, AND PLANNING DISTRICTS	RESIDENT HISPANIC DEATHS		WHITE RACE HISPANIC DEATHS		BLACK RACE HISPANIC DEATHS		ASIAN & PACIFIC ISLANDER HISPANIC		NATIVE AMERICAN HISPANIC DEATHS		OTHER RACES HISPANIC DEATHS	
	MALE	FEMALE	MALE	FEMALE	MALE	FEMALE	MALE	FEMALE	MALE	FEMALE	MALE	FEMALE
HEALTH DISTRICTS AND HEALTH SERVICE AREAS												
COMMONWEALTH OF VIRGINIA	32	29	29	22	1	5	1	1			1	1
HEALTH SERVICE AREA I	2	2	2	1		1						
CENTRAL SHENANDOAH DISTRICT 6		1		1								
LORD FAIRFAX DISTRICT 7	1		1									
RAPPAHANNOCK DISTRICT 16	1	1	1			1						
RAPPAHANNOCK/RAPIDAN DISTRICT 9												
THOMAS JEFFERSON DISTRICT 10												
HEALTH SERVICE AREA II	19	16	17	13	1	1		1			1	1
ALEXANDRIA CITY DISTRICT												
ARLINGTON COUNTY DISTRICT	2	1	2	1								
FAIRFAX HEALTH DISTRICT	11	7	10	6				1			1	
LOUDOUN COUNTY DISTRICT	2	3	2	2		1						
PRINCE WILLIAM HEALTH DISTRICT	4	5	3	4	1							1
HEALTH SERVICE AREA III	1		1									
LENOWISCO DISTRICT 1												
CUMBERLAND PLATEAU DISTRICT 2												
MOUNT ROGERS DISTRICT 3												
NEW RIVER VALLEY DISTRICT 4												
ALLEGHANY HEALTH DISTRICT												
ROANOKE CITY DISTRICT	1		1									
CENTRAL VIRGINIA DISTRICT 11												
PITTSYLVANIA/DANVILLE DISTRICT												
WEST PIEDMONT HEALTH DISTRICT												
HEALTH SERVICE AREA IV	3	5	3	5								
CHESTERFIELD HEALTH DISTRICT	3		3									
CHICKAHOMINY HEALTH DISTRICT												
HENRICO COUNTY DISTRICT												
RICHMOND CITY DISTRICT		4		4								
CRATER HEALTH DISTRICT		1		1								
PIEDMONT DISTRICT 14												
SOUTHSIDE DISTRICT 13												
HEALTH SERVICE AREA V	7	6	6	3		3	1					
EASTERN SHORE DISTRICT 22	1		1									
THREE RIVERS HEALTH DISTRICT	1		1									
HAMPTON CITY DISTRICT		1				1						
PENINSULA HEALTH DISTRICT		2		2								
CHESAPEAKE CITY DISTRICT	1	1	1			1						
NORFOLK CITY DISTRICT	2	1	2	1								
PORTSMOUTH CITY DISTRICT												
VIRGINIA BEACH CITY DISTRICT	1	1				1	1					
WESTERN TIDEWATER DISTRICT	1		1									
NEWPORT NEWS CITY		2		2								
COLONIAL PENINSULA AREA												
UNKNOWN VA CITY OR COUNTY												
MEDICAL EXAMINER DISTRICTS, HEALTH MAINTENANCE ORGANIZATION REGIONS, AND PERINATAL REGIONS												
MED 1 - WESTERN VIRGINIA	1	1	1	1								
MED 2 - NORTHERN VIRGINIA	20	16	18	13	1	1		1			1	1
MED 3 - CENTRAL VIRGINIA	5	6	5	5		1						
MED 4 - TIDEWATER VIRGINIA	6	6	5	3		3	1					
HMO 1 - SOUTHWEST VIRGINIA												
HMO 2 - ROANOKE AREA	1		1									
HMO 3 - BLUE RIDGE AREA	1	1	1	1								
HMO 4 - NORTHERN VIRGINIA	20	17	18	13	1	2		1			1	1
HMO 5 - CENTRAL VIRGINIA	4	5	4	5								
HMO 6 - HAMPTON ROADS	6	6	5	3		3	1					
PER 1 - SOUTHWESTERN	1		1									
PER 2 - WEST CENTRAL	1	1	1	1								
PER 3 - EAST CENTRAL	5	6	5	5		1						
PER 4 - NORTHERN	19	16	17	13	1	1		1			1	1
PER 5 - EASTERN	6	6	5	3		3	1					
PLANNING DISTRICTS NOT COTERMINOUS WITH HEALTH DISTRICTS												
ALLEGHANY/ROANOKE PLAN DISTRICT 5	1		1									
NORTHERN VIRGINIA PLAN DISTRICT 8	19	16	17	13	1	1		1			1	1
WEST PIEDMONT PLANNING DISTRICT 12												
RICHMOND REGIONAL PLAN DISTRICT 15	3	4	3	4								
NORTHERN NECK PLANNING DISTRICT 17	1		1									
MIDDLE PENINSULA PLAN DISTRICT 18												
CRATER PLANNING DISTRICT 19		1		1								
SOUTHEASTERN VIRGINIA DISTRICT 20	5	3	4	1		2	1					
PENINSULA PLANNING DISTRICT 21		3		2		1						
HAMPTON ROADS PLAN DISTRICT 23	5	6	4	3		3	1					

NOTE: The Colonial Peninsula Area is the Aggregate of James City County, York County, Poquoson City, and Williamsburg City.

TABLE 9
RESIDENT TOTAL HISPANIC INFANT DEATHS BY NATIONAL ORIGIN AND SEX BY HEALTH DISTRICTS AND HEALTH SERVICE AREAS, MEDICAL EXAMINER DISTRICTS, HMO AND PERINATAL REGIONS, AND PLANNING DISTRICTS
VIRGINIA, 2012

HEALTH AREAS AND DISTRICTS, HMO AND PERINATAL REGIONS, AND PLANNING DISTRICTS	RESIDENT TOTAL HISPANIC DEATHS		MEXICAN HISPANIC DEATHS		PUERTO RICAN HISPANIC DEATHS		CUBAN HISPANIC DEATHS		CENTRAL & SOUTH AMERICAN HISPANIC		OTHER & UNKNOWN HISPANIC DEATHS	
	MALE	FEMALE	MALE	FEMALE	MALE	FEMALE	MALE	FEMALE	MALE	FEMALE	MALE	FEMALE
HEALTH DISTRICTS AND HEALTH SERVICE AREAS												
COMMONWEALTH OF VIRGINIA	32	29	8	8	1	5	1		18	10	4	6
HEALTH SERVICE AREA I	2	2	1	1	1							1
CENTRAL SHENANDOAH DISTRICT 6		1		1								
LORD FAIRFAX DISTRICT 7	1				1							
RAPPAHANNOCK DISTRICT 16	1	1	1									1
RAPPAHANNOCK/RAPIDAN DISTRICT 9												
THOMAS JEFFERSON DISTRICT 10												
HEALTH SERVICE AREA II	19	16	1	3		1	1		15	10	2	2
ALEXANDRIA CITY DISTRICT												
ARLINGTON COUNTY DISTRICT	2	1							1	1	1	
FAIRFAX HEALTH DISTRICT	11	7	1	2					9	5	1	
LOUDOUN COUNTY DISTRICT	2	3					1		1	1		2
PRINCE WILLIAM HEALTH DISTRICT	4	5		1		1			4	3		
HEALTH SERVICE AREA III	1		1									
LENOWISCO DISTRICT 1												
CUMBERLAND PLATEAU DISTRICT 2												
MOUNT ROGERS DISTRICT 3												
NEW RIVER VALLEY DISTRICT 4												
ALLEGHANY HEALTH DISTRICT												
ROANOKE CITY DISTRICT	1		1									
CENTRAL VIRGINIA DISTRICT 11												
PITTSYLVANIA/DANVILLE DISTRICT												
WEST PIEDMONT HEALTH DISTRICT												
HEALTH SERVICE AREA IV	3	5		3					2		1	2
CHESTERFIELD HEALTH DISTRICT	3								2		1	
CHICKAHOMINY HEALTH DISTRICT												
HENRICO COUNTY DISTRICT												
RICHMOND CITY DISTRICT		4		2								2
CRATER HEALTH DISTRICT		1		1								
PIEDMONT DISTRICT 14												
SOUTHSIDE DISTRICT 13												
HEALTH SERVICE AREA V	7	6	5	1		4			1		1	1
EASTERN SHORE DISTRICT 22	1								1			
THREE RIVERS HEALTH DISTRICT	1		1									
HAMPTON CITY DISTRICT		1				1						
PENINSULA HEALTH DISTRICT		2				2						
CHESAPEAKE CITY DISTRICT	1	1	1									1
NORFOLK CITY DISTRICT	2	1	2			1						
PORTSMOUTH CITY DISTRICT												
VIRGINIA BEACH CITY DISTRICT	1	1		1							1	
WESTERN TIDEWATER DISTRICT	1		1									
NEWPORT NEWS CITY		2				2						
COLONIAL PENINSULA AREA												
UNKNOWN VA CITY OR COUNTY												
MEDICAL EXAMINER DISTRICTS, HEALTH MAINTENANCE ORGANIZATION REGIONS, AND PERINATAL REGIONS												
MED 1 - WESTERN VIRGINIA	1	1	1	1								
MED 2 - NORTHERN VIRGINIA	20	16	1	3	1	1	1		15	10	2	2
MED 3 - CENTRAL VIRGINIA	5	6	2	3					2		1	3
MED 4 - TIDEWATER VIRGINIA	6	6	4	1		4			1		1	1
HMO 1 - SOUTHWEST VIRGINIA												
HMO 2 - ROANOKE AREA	1		1									
HMO 3 - BLUE RIDGE AREA	1	1		1	1							
HMO 4 - NORTHERN VIRGINIA	20	17	2	3		1	1		15	10	2	3
HMO 5 - CENTRAL VIRGINIA	4	5	1	3					2		1	2
HMO 6 - HAMPTON ROADS	6	6	4	1		4			1		1	1
PER 1 - SOUTHWESTERN	1		1									
PER 2 - WEST CENTRAL	1	1		1	1							
PER 3 - EAST CENTRAL	5	6	2	3					2		1	3
PER 4 - NORTHERN	19	16	1	3		1	1		15	10	2	2
PER 5 - EASTERN	6	6	4	1		4			1		1	1
PLANNING DISTRICTS NOT COTERMINOUS WITH HEALTH DISTRICTS												
ALLEGHANY/ROANOKE PLAN DISTRICT 5	1		1									
NORTHERN VIRGINIA PLAN DISTRICT 8	19	16	1	3		1	1		15	10	2	2
WEST PIEDMONT PLANNING DISTRICT 12												
RICHMOND REGIONAL PLAN DISTRICT 15	3	4		2					2		1	2
NORTHERN NECK PLANNING DISTRICT 17	1		1									
MIDDLE PENINSULA PLAN DISTRICT 18												
CRATER PLANNING DISTRICT 19		1		1								
SOUTHEASTERN VIRGINIA DISTRICT 20	5	3	4	1		1					1	1
PENINSULA PLANNING DISTRICT 21		3				3						
HAMPTON ROADS PLAN DISTRICT 23	5	6	4	1		4					1	1

NOTE: The Colonial Peninsula Area is the Aggregate of James City County, York County, Poquoson City, and Williamsburg City.

TABLE 10
RESIDENT EARLY INFANT DEATHS UNDER ONE DAY OF AGE AND NEONATAL DEATHS UNDER 28 DAYS OF AGE BY RACE WITH RATES PER 1,000 RESIDENT LIVE BIRTHS BY PLANNING DISTRICT AND CITY OR COUNTY
VIRGINIA, 2012

PLANNING DISTRICT AND CITY / COUNTY	EARLY INFANT DEATHS UNDER ONE DAY OF AGE								NEONATAL DEATHS UNDER 28 DAYS OF AGE							
	NUMBER OF DEATHS UNDER ONE DAY				RATE PER 1,000 LIVE BIRTHS				NUMBER OF DEATHS UNDER 28 DAYS				RATE PER 1,000 LIVE BIRTHS			
	TOTAL	WHITE	BLACK	OTHER	TOTAL	WHITE	BLACK	OTHER	TOTAL	WHITE	BLACK	OTHER	TOTAL	WHITE	BLACK	OTHER
COMMONWEALTH OF VIRGINIA	300	141	134	25	2.9	2.1	6.1	1.8	471	234	203	34	4.6	3.5	9.3	2.4
PLANNING DISTRICT 1																
LEE COUNTY																
SCOTT COUNTY																
WISE COUNTY																
NORTON CITY																
PLANNING DISTRICT 2									3	3			2.7	2.8		
BUCHANAN COUNTY									1	1			4.8	4.8		
DICKENSON COUNTY																
RUSSELL COUNTY																
TAZEWELL COUNTY									2	2			4.4	4.5		
PLANNING DISTRICT 3	3	3			1.6	1.7			11	10	1		5.9	5.7	22.7	
BLAND COUNTY									1	1			18.2	18.9		
CARROLL COUNTY									3	2	1		10.8	7.4	1,000.0	
GRAYSON COUNTY																
SMYTH COUNTY																
WASHINGTON COUNTY	2	2			3.9	4.0			4	4			7.8	8.1		
WYTHE COUNTY																
BRISTOL CITY	1	1			5.8	6.1			2	2			11.6	12.3		
GALAX CITY									1	1			8.2	11.0		
PLANNING DISTRICT 4	3	2		1	1.7	1.2		9.7	3	2		1	1.7	1.2		9.7
FLOYD COUNTY																
GILES COUNTY																
MONTGOMERY COUNTY	3	2		1	3.1	2.4		10.6	3	2		1	3.1	2.4		10.6
PULASKI COUNTY																
RADFORD CITY																
PLANNING DISTRICT 5	9	7	2		3.0	3.0	3.7		18	14	4		5.9	5.9	7.4	
ALLEGHANY COUNTY									1	1			7.9	8.2		
BOTETOURT COUNTY	1	1			4.5	4.6			2	2			8.9	9.2		
CRAIG COUNTY																
ROANOKE COUNTY	1	1			1.3	1.5			1	1			1.3	1.5		
COVINGTON CITY																
ROANOKE CITY	7	5	2		4.7	5.1	4.5		13	9	4		8.7	9.3	8.9	
SALEM CITY									1	1			3.3	3.8		
PLANNING DISTRICT 6	5	4	1		1.7	1.5	6.8		7	6	1		2.3	2.2	6.8	
AUGUSTA COUNTY									2	2			3.3	3.5		
BATH COUNTY																
HIGHLAND COUNTY																
ROCKBRIDGE COUNTY																
ROCKINGHAM COUNTY	1	1			1.2	1.3			1	1			1.2	1.3		
BUENA VISTA CITY																
HARRISONBURG CITY																
LEXINGTON CITY																
STAUNTON CITY	1	1			3.3	3.8			1	1			3.3	3.8		
WAYNESBORO CITY	3	2	1		10.0	7.6	32.3		3	2	1		10.0	7.6	32.3	
PLANNING DISTRICT 7	8	8			3.0	3.4			9	9			3.4	3.8		
CLARKE COUNTY	1	1			7.1	7.6			1	1			7.1	7.6		
FREDERICK COUNTY	2	2			2.2	2.4			2	2			2.2	2.4		
PAGE COUNTY																
SHENANDOAH COUNTY	2	2			4.1	4.4			2	2			4.1	4.4		
WARREN COUNTY	3	3			6.5	7.1			4	4			8.7	9.5		
WINCHESTER CITY																
PLANNING DISTRICT 8	80	41	20	19	2.3	1.9	4.9	2.2	121	69	27	25	3.5	3.2	6.6	2.9
ARLINGTON COUNTY	9	8	1		2.8	3.4	4.7		12	10	1	1	3.8	4.3	4.7	1.6
FAIRFAX COUNTY	42	22	8	12	2.8	2.5	5.2	2.5	63	37	11	15	4.2	4.2	7.2	3.2
LOUDOUN COUNTY	8	3	3	2	1.6	0.9	9.7	1.5	16	8	4	4	3.3	2.5	13.0	3.0
PRINCE WILLIAM COUNTY	15	7	6	2	2.2	1.6	4.4	1.7	21	10	9	2	3.1	2.3	6.6	1.7
ALEXANDRIA CITY	2		1	1	0.7		1.9	1.8	4	2	1	1	1.4	1.2	1.9	1.8
FAIRFAX CITY	1			1	1.8			5.2	1			1	1.8			5.2
FALLS CHURCH CITY									1	1			5.7	8.1		
MANASSAS CITY	1		1		1.3		8.8		1		1		1.3		8.8	
MANASSAS PARK CITY	2	1		1	100.0	83.3		125.0	2	1		1	100.0	83.3		125.0
PLANNING DISTRICT 9	5	5			2.7	3.2			10	9	1		5.3	5.8	5.2	
CULPEPER COUNTY	2	2			3.1	3.9			3	3			4.6	5.8		
FAUQUIER COUNTY	1	1			1.5	1.7			4	4			5.9	6.9		
MADISON COUNTY																
ORANGE COUNTY	2	2			5.4	6.5			3	2	1		8.1	6.5	23.8	
RAPPAHANNOCK COUNTY																
PLANNING DISTRICT 10	3	2	1		1.1	1.0	2.6		8	6	2		3.0	3.0	5.1	
ALBEMARLE COUNTY									1	1			0.9	1.3		
FLUVANNA COUNTY									1		1		3.9		26.3	
GREENE COUNTY																
LOUISA COUNTY																
NELSON COUNTY	2	1	1		14.6	8.7	50.0		3	2	1		21.9	17.4	50.0	
CHARLOTTESVILLE CITY	1	1			1.7	2.6			3	3			5.2	7.9		
PLANNING DISTRICT 11	4	4			1.5	2.0			7	6		1	2.6	3.0		10.4
AMHERST COUNTY																
APPOMATTOX COUNTY																
BEDFORD COUNTY	2	2			3.5	3.9			3	3			5.2	5.8		
CAMPBELL COUNTY	2	2			4.2	4.8			3	3			6.3	7.2		
BEDFORD CITY																
LYNCHBURG CITY									1			1	0.9			14.9

[continued]

TABLE 10
RESIDENT EARLY INFANT DEATHS UNDER ONE DAY OF AGE AND NEONATAL DEATHS UNDER 28 DAYS OF AGE BY RACE WITH RATES PER 1,000 RESIDENT LIVE BIRTHS BY PLANNING DISTRICT AND CITY OR COUNTY
VIRGINIA, 2012

PLANNING DISTRICT AND CITY / COUNTY	EARLY INFANT DEATHS UNDER ONE DAY OF AGE								NEONATAL DEATHS UNDER 28 DAYS OF AGE							
	NUMBER OF DEATHS UNDER ONE DAY				RATE PER 1,000 LIVE BIRTHS				NUMBER OF DEATHS UNDER 28 DAYS				RATE PER 1,000 LIVE BIRTHS			
	TOTAL	WHITE	BLACK	OTHER	TOTAL	WHITE	BLACK	OTHER	TOTAL	WHITE	BLACK	OTHER	TOTAL	WHITE	BLACK	OTHER
COMMONWEALTH OF VIRGINIA	300	141	134	25	2.9	2.1	6.1	1.8	471	234	203	34	4.6	3.5	9.3	2.4
PLANNING DISTRICT 12	6	3	3		2.4	1.8	4.3		10	6	4		4.0	3.5	5.7	
FRANKLIN COUNTY	2	2			3.8	4.1			4	3	1		7.5	6.1	26.3	
HENRY COUNTY	2	1	1		4.1	2.8	10.3		2	1	1		4.1	2.8	10.3	
PATRICK COUNTY									2	2			12.8	13.5		
PITTSYLVANIA COUNTY																
DANVILLE CITY	2		2		3.3		5.8		2		2		3.3		5.8	
MARTINSVILLE CITY																
PLANNING DISTRICT 13	3	2	1		3.8	4.7	2.9		3	2	1		3.8	4.7	2.9	
BRUNSWICK COUNTY																
HALIFAX COUNTY	1	1			2.9	5.0			1	1			2.9	5.0		
MECKLENBURG COUNTY	2	1	1		6.8	6.0	8.5		2	1	1		6.8	6.0	8.5	
PLANNING DISTRICT 14	5	1	4		4.7	1.4	11.6		7	2	5		6.5	2.8	14.5	
AMELIA COUNTY																
BUCKINGHAM COUNTY																
CHARLOTTE COUNTY	1	1			7.0	8.8			2	2			14.0	17.7		
CUMBERLAND COUNTY	1		1		10.6		34.5		1		1		10.6		34.5	
LUNENBURG COUNTY	1		1		8.5		21.7		1		1		8.5		21.7	
NOTTOWAY COUNTY	1		1		5.3		14.1		2		2		10.7		28.2	
PRINCE EDWARD COUNTY	1		1		4.9		10.6		1		1		4.9		10.6	
PLANNING DISTRICT 15	45	16	26	3	3.7	2.3	6.7	2.2	66	25	38	3	5.5	3.7	9.8	2.2
CHARLES CITY COUNTY									1		1		18.9		52.6	
CHESTERFIELD COUNTY	10	5	5		2.7	2.1	5.8		16	9	7		4.4	3.7	8.1	
GOOCHLAND COUNTY																
HANOVER COUNTY	1	1			1.2	1.3			2	2			2.3	2.7		
HENRICO COUNTY	19	3	13	3	4.8	1.4	11.2	4.7	22	4	15	3	5.5	1.8	12.9	4.7
NEW KENT COUNTY	1	1			5.3	5.7			1	1			5.3	5.7		
POWHATAN COUNTY									2	1	1		8.2	4.4	71.4	
RICHMOND CITY	14	6	8		4.8	6.3	4.7		22	8	14		7.5	8.4	8.2	
PLANNING DISTRICT 16	15	5	10		3.5	1.6	12.9		20	9	11		4.7	2.8	14.2	
CAROLINE COUNTY	3	1	2		7.7	3.5	21.1		3	1	2		7.7	3.5	21.1	
KING GEORGE COUNTY																
SPOTSYLVANIA COUNTY	8	2	6		5.4	1.8	24.6		9	3	6		6.0	2.7	24.6	
STAFFORD COUNTY	2	2			1.2	1.6			6	5	1		3.6	4.0	3.7	
FREDERICKSBURG CITY	2		2		4.7		17.9		2		2		4.7		17.9	
PLANNING DISTRICT 17	1		1		2.3		6.5		1		1		2.3		6.5	
LANCASTER COUNTY																
NORTHUMBERLAND COUNTY																
RICHMOND COUNTY	1		1		13.9		41.7		1		1		13.9		41.7	
WESTMORELAND COUNTY																
PLANNING DISTRICT 18	4	2	2		4.4	2.8	13.2		4	2	2		4.4	2.8	13.2	
ESSEX COUNTY	1		1		7.9		17.2		1		1		7.9		17.2	
GLOUCESTER COUNTY																
KING AND QUEEN COUNTY	1	1			16.1	24.4			1	1			16.1	24.4		
KING WILLIAM COUNTY	2	1	1		10.6	6.3	45.5		2	1	1		10.6	6.3	45.5	
MATHEWS COUNTY																
MIDDLESEX COUNTY																
PLANNING DISTRICT 19	8	2	6		3.7	2.0	5.8		13	4	9		6.0	4.0	8.7	
DINWIDDIE COUNTY	3		3		11.6		36.1		5	1	4		19.4	6.0	48.2	
GREENSVILLE COUNTY																
PRINCE GEORGE COUNTY	2		2		5.8		20.6		2		2		5.8		20.6	
SURRY COUNTY	1	1			15.6	31.3			1	1			15.6	31.3		
SUSSEX COUNTY									1		1		9.9		18.2	
COLONIAL HEIGHTS CITY																
EMPORIA CITY																
HOPEWELL CITY	2	1	1		5.4	5.4	6.3		4	2	2		10.9	10.8	12.6	
PETERSBURG CITY																
PLANNING DISTRICT 20	61	21	38	2	3.8	2.4	6.7	1.3	98	29	65	4	6.1	3.2	11.5	2.7
ISLE OF WIGHT COUNTY																
SOUTHAMPTON COUNTY																
CHESAPEAKE CITY	9	1	7	1	3.2	0.6	7.7	5.3	15	3	10	2	5.3	1.8	10.9	10.7
FRANKLIN CITY																
NORFOLK CITY	21	8	13		5.6	4.9	7.2		34	9	25		9.0	5.5	13.8	
PORTSMOUTH CITY	6		6		3.9		6.9		13	2	11		8.5	3.4	12.6	
SUFFOLK CITY	5	3	2		4.6	5.3	4.3		8	4	4		7.4	7.0	8.6	
VIRGINIA BEACH CITY	20	9	10	1	3.2	2.2	7.3	1.2	28	11	15	2	4.5	2.7	11.0	2.4
PLANNING DISTRICT 21	29	13	16		4.7	4.4	6.5		47	19	28		7.6	6.4	11.3	
JAMES CITY COUNTY	1		1		1.4		7.9		1		1		1.4		7.9	
YORK COUNTY	1	1			1.8	2.3			3	2	1		5.3	4.7	12.8	
HAMPTON CITY	8	3	5		4.4	3.8	5.7		15	5	10		8.2	6.4	11.4	
NEWPORT NEWS CITY	18	8	10		6.2	6.9	7.3		27	11	16		9.3	9.5	11.6	
POQUOSON CITY																
WILLIAMSBURG CITY	1	1			11.0	16.9			1	1			11.0	16.9		
PLANNING DISTRICT 22	3		3		5.8		16.2		5	2	3		9.7	6.8	16.2	
ACCOMACK COUNTY	3		3		7.6		21.9		5	2	3		12.6	8.8	21.9	
NORTHAMPTON COUNTY																
PLANNING DISTRICT 23	90	34	54	2	4.0	2.9	6.7	0.9	145	48	93	4	6.5	4.0	11.5	1.8
UNKNOWN VA CITY OR COUNTY																

NOTE: PLANNING DISTRICT 23, THE HAMPTON ROADS PLANNING DISTRICT, IS THE AGGREGATE OF PLANNING DISTRICTS 20 AND 21.

TABLE 11
PERINATAL DEATHS AS THE SUM OF NATURAL FETAL DEATHS OF 28 WEEKS AND OVER GESTATION AND INFANT DEATHS UNDER SEVEN DAYS OF AGE BY RACE WITH PERINATAL RATES PER 1,000 PERINATAL BASE BY PLANNING DISTRICT AND CITY OR COUNTY
VIRGINIA, 2012

PLANNING DISTRICT AND CITY / COUNTY	NATURAL FETAL DEATHS OF 28 WEEKS AND OVER GESTATION				HEBDOMADAL INFANT DEATHS UNDER SEVEN DAYS OF AGE				PERINATAL DEATHS							
									NUMBER OF PERINATAL DEATHS				RATE PER 1,000 PERINATAL BASE			
	TOTAL	WHITE	BLACK	OTHER	TOTAL	WHITE	BLACK	OTHER	TOTAL	WHITE	BLACK	OTHER	TOTAL	WHITE	BLACK	OTHER
COMMONWEALTH OF VIRGINIA	245	156	79	10	391	190	171	30	636	346	250	40	6.2	5.2	11.4	2.8
PLANNING DISTRICT 1	3	3							3	3			3.2	3.3		
LEE COUNTY	1	1							1	1			3.7	3.8		
SCOTT COUNTY	2	2							2	2			10.2	10.4		
WISE COUNTY																
NORTON CITY																
PLANNING DISTRICT 2	2	2			1	1			3	3			2.7	2.8		
BUCHANAN COUNTY	1	1							1	1			4.8	4.8		
DICKENSON COUNTY																
RUSSELL COUNTY	1	1							1	1			3.6	3.6		
TAZEWELL COUNTY					1	1			1	1			2.2	2.3		
PLANNING DISTRICT 3	4	4			6	6			10	10			5.4	5.7		
BLAND COUNTY																
CARROLL COUNTY	1	1							1	1			3.6	3.7		
GRAYSON COUNTY																
SMYTH COUNTY	1	1							1	1			3.5	3.7		
WASHINGTON COUNTY	2	2			4	4			6	6			11.7	12.0		
WYTHE COUNTY																
BRISTOL CITY					2	2			2	2			11.6	12.3		
GALAX CITY																
PLANNING DISTRICT 4	4	4			3	2		1	7	6		1	3.9	3.7		9.7
FLOYD COUNTY	1	1							1	1			7.0	7.1		
GILES COUNTY																
MONTGOMERY COUNTY	2	2			3	2		1	5	4		1	5.2	4.7		10.6
PULASKI COUNTY																
RADFORD CITY	1	1							1	1			6.9	7.9		
PLANNING DISTRICT 5	4	4			13	10	3		17	14	3		5.6	5.9	5.6	
ALLEGHANY COUNTY																
BOTETOURT COUNTY	1	1			1	1			2	2			8.9	9.1		
CRAIG COUNTY																
ROANOKE COUNTY					1	1			1	1			1.3	1.5		
COVINGTON CITY																
ROANOKE CITY	2	2			11	8	3		13	10	3		8.7	10.3	6.7	
SALEM CITY	1	1							1	1			3.3	3.8		
PLANNING DISTRICT 6	5	5			5	4	1		10	9	1		3.3	3.3	6.8	
AUGUSTA COUNTY	1	1							1	1			1.7	1.7		
BATH COUNTY																
HIGHLAND COUNTY																
ROCKBRIDGE COUNTY																
ROCKINGHAM COUNTY	1	1			1	1			2	2			2.5	2.6		
BUENA VISTA CITY																
HARRISONBURG CITY	3	3							3	3			5.2	6.9		
LEXINGTON CITY																
STAUNTON CITY					1	1			1	1			3.3	3.8		
WAYNESBORO CITY					3	2	1		3	2	1		10.0	7.6	32.3	
PLANNING DISTRICT 7	6	5	1		9	9			15	14	1		5.7	5.9	8.6	
CLARKE COUNTY					1	1			1	1			7.1	7.6		
FREDERICK COUNTY	2	2			2	2			4	4			4.3	4.8		
PAGE COUNTY	2	2							2	2			8.5	8.7		
SHENANDOAH COUNTY					2	2			2	2			4.1	4.4		
WARREN COUNTY	1	1			4	4			5	5			10.8	11.9		
WINCHESTER CITY	1		1						1		1		2.5		31.3	
PLANNING DISTRICT 8	54	36	10	8	104	58	23	23	158	94	33	31	4.6	4.4	8.0	3.5
ARLINGTON COUNTY	4	2		2	11	10	1		15	12	1	2	4.7	5.1	4.7	3.1
FAIRFAX COUNTY	23	17	3	3	54	31	8	15	77	48	11	18	5.1	5.5	7.1	3.8
LOUDOUN COUNTY	4	2		2	12	5	4	3	16	7	4	5	3.3	2.1	13.0	3.8
PRINCE WILLIAM COUNTY	14	9	5		19	9	8	2	33	18	13	2	4.8	4.1	9.5	1.7
ALEXANDRIA CITY	5	3	2		3	1	1	1	8	4	3	1	2.9	2.4	5.5	1.8
FAIRFAX CITY					1			1	1			1	1.8			5.2
FALLS CHURCH CITY					1	1			1	1			5.7	8.1		
MANASSAS CITY	3	2		1	1		1		4	2	1	1	5.3	3.6	8.8	10.9
MANASSAS PARK CITY	1	1			2	1		1	3	2		1	142.9	153.8		125.0
PLANNING DISTRICT 9	13	13			7	7			20	20			10.6	12.7		
CULPEPER COUNTY	3	3			3	3			6	6			9.1	11.6		
FAUQUIER COUNTY	4	4			2	2			6	6			8.8	10.3		
MADISON COUNTY																
ORANGE COUNTY	4	4			2	2			6	6			16.1	19.3		
RAPPAHANNOCK COUNTY	2	2							2	2			34.5	35.7		
PLANNING DISTRICT 10	7	6	1		7	5	2		14	11	3		5.3	5.4	7.7	
ALBEMARLE COUNTY	3	3							3	3			2.8	3.8		
FLUVANNA COUNTY					1		1		1		1		3.9		26.3	
GREENE COUNTY	2	2							2	2			8.4	9.7		
LOUISA COUNTY	1		1						1		1		2.6		18.9	
NELSON COUNTY					3	2	1		3	2	1		21.9	17.4	50.0	
CHARLOTTESVILLE CITY	1	1			3	3			4	4			6.9	10.4		
PLANNING DISTRICT 11	11	7	4		7	6		1	18	13	4	1	6.7	6.4	7.4	10.4
AMHERST COUNTY																
APPOMATTOX COUNTY																
BEDFORD COUNTY					3	3			3	3			5.2	5.8		
CAMPBELL COUNTY	3	2	1		3	3			6	5	1		12.4	11.9	17.9	
BEDFORD CITY																
LYNCHBURG CITY	8	5	3		1			1	9	5	3	1	8.4	7.4	9.1	14.9

NOTE: Hebdomadal infant deaths are also listed in Table 2, along with their rates per 1,000 live births. The perinatal base is natural fetal deaths of 28 weeks and over gestation plus total live births.

[continued]

TABLE 11
PERINATAL DEATHS AS THE SUM OF NATURAL FETAL DEATHS OF 28 WEEKS AND OVER GESTATION AND INFANT DEATHS UNDER SEVEN DAYS OF AGE BY RACE WITH PERINATAL RATES PER 1,000 PERINATAL BASE BY PLANNING DISTRICT AND CITY OR COUNTY
VIRGINIA, 2012

PLANNING DISTRICT AND CITY / COUNTY	NATURAL FETAL DEATHS OF 28 WEEKS AND OVER GESTATION				HEBDOMADAL INFANT DEATHS UNDER SEVEN DAYS OF AGE				PERINATAL DEATHS: NUMBER OF PERINATAL DEATHS				PERINATAL DEATHS: RATE PER 1,000 PERINATAL BASE			
	TOTAL	WHITE	BLACK	OTHER	TOTAL	WHITE	BLACK	OTHER	TOTAL	WHITE	BLACK	OTHER	TOTAL	WHITE	BLACK	OTHER
COMMONWEALTH OF VIRGINIA	245	156	79	10	391	190	171	30	636	346	250	40	6.2	5.2	11.4	2.8
PLANNING DISTRICT 12	9	7	2		8	4	4		17	11	6		6.7	6.4	8.5	
FRANKLIN COUNTY	1	1			4	3	1		5	4	1		9.4	8.2	26.3	
HENRY COUNTY	4	3	1		2	1	1		6	4	2		12.3	11.0	20.4	
PATRICK COUNTY																
PITTSYLVANIA COUNTY																
DANVILLE CITY	1		1		2		2		3		3		5.0		8.7	
MARTINSVILLE CITY	3	3							3	3			14.8	33.7		
PLANNING DISTRICT 13	2		2		3	2	1		5	2	3		6.3	4.7	8.5	
BRUNSWICK COUNTY																
HALIFAX COUNTY					1	1			1	1			2.9	5.0		
MECKLENBURG COUNTY	2		2		2	1	1		4	1	3		13.6	6.0	25.0	
PLANNING DISTRICT 14	4		4		6	1	5		10	1	9		9.3	1.4	25.7	
AMELIA COUNTY																
BUCKINGHAM COUNTY																
CHARLOTTE COUNTY					1	1			1	1			7.0	8.8		
CUMBERLAND COUNTY	1		1		1		1		2		2		21.1		66.7	
LUNENBURG COUNTY	1		1		1		1		2		2		16.8		42.6	
NOTTOWAY COUNTY					2		2		2		2		10.7		28.2	
PRINCE EDWARD COUNTY	2		2		1		1		3		3		14.6		31.3	
PLANNING DISTRICT 15	25	11	14		52	19	30	3	77	30	44	3	6.4	4.4	11.3	2.2
CHARLES CITY COUNTY																
CHESTERFIELD COUNTY	8	6	2		13	7	6		21	13	8		5.7	5.4	9.3	
GOOCHLAND COUNTY																
HANOVER COUNTY	2	2			1	1			3	3			3.5	4.0		
HENRICO COUNTY	6	2	4		21	4	14	3	27	6	18	3	6.8	2.8	15.5	4.7
NEW KENT COUNTY					1	1			1	1			5.3	5.7		
POWHATAN COUNTY																
RICHMOND CITY	9	1	8		16	6	10		25	7	18		8.5	7.4	10.5	
PLANNING DISTRICT 16	10	8	2		17	7	10		27	15	12		6.3	4.7	15.4	
CAROLINE COUNTY	1		1		3	1	2		4	1	3		10.3	3.5	31.3	
KING GEORGE COUNTY																
SPOTSYLVANIA COUNTY	3	3			9	3	6		12	6	6		8.0	5.4	24.6	
STAFFORD COUNTY	2	2			3	3			5	5			3.0	4.0		
FREDERICKSBURG CITY	4	3	1		2		2		6	3	3		14.0	10.8	26.5	
PLANNING DISTRICT 17	1		1		1		1		2		2		4.5		12.9	
LANCASTER COUNTY																
NORTHUMBERLAND COUNTY	1		1						1		1		10.3		28.6	
RICHMOND COUNTY					1		1		1		1		13.9		41.7	
WESTMORELAND COUNTY																
PLANNING DISTRICT 18	6	4	2		4	2	2		10	6	4		11.0	8.3	26.1	
ESSEX COUNTY	3	2	1		1		1		4	2	2		30.8	29.9	33.9	
GLOUCESTER COUNTY	2	1	1						2	1	1		5.6	3.1	52.6	
KING AND QUEEN COUNTY	1	1			1	1			2	2			31.7	47.6		
KING WILLIAM COUNTY					2	1	1		2	1	1		10.6	6.3	45.5	
MATHEWS COUNTY																
MIDDLESEX COUNTY																
PLANNING DISTRICT 19	11	4	7		10	3	7		21	7	14		9.7	6.9	13.5	
DINWIDDIE COUNTY	1		1		4	1	3		5	1	4		19.3	6.0	47.6	
GREENSVILLE COUNTY																
PRINCE GEORGE COUNTY	2	1	1		2		2		4	1	3		11.6	4.6	30.6	
SURRY COUNTY	1	1			1	1			2	2			30.8	60.6		
SUSSEX COUNTY	1		1		1		1		2		2		19.6		35.7	
COLONIAL HEIGHTS CITY																
EMPORIA CITY	1		1						1		1		35.7		45.5	
HOPEWELL CITY					2	1	1		2	1	1		5.4	5.4	6.3	
PETERSBURG CITY	5	2	3						5	2	3		8.1	13.9	6.8	
PLANNING DISTRICT 20	45	22	21	2	84	26	56	2	129	48	77	4	8.0	5.4	13.6	2.7
ISLE OF WIGHT COUNTY																
SOUTHAMPTON COUNTY																
CHESAPEAKE CITY	10	6	4		14	3	10	1	24	9	14	1	8.5	5.3	15.3	5.3
FRANKLIN CITY	1		1						1		1		6.5		10.3	
NORFOLK CITY	13	7	6		29	9	20		42	16	26		11.1	9.7	14.3	
PORTSMOUTH CITY	6	2	4		10	1	9		16	3	13		10.4	5.0	14.8	
SUFFOLK CITY	3	1	1	1	7	3	4		10	4	5	1	9.2	7.0	10.7	18.9
VIRGINIA BEACH CITY	12	6	5	1	24	10	13	1	36	16	18	2	5.7	3.9	13.2	2.4
PLANNING DISTRICT 21	19	11	8		40	17	23		59	28	31		9.5	9.4	12.5	
JAMES CITY COUNTY	4	2	2		1		1		5	2	3		7.2	4.3	23.3	
YORK COUNTY	2	1	1		3	2	1		5	3	2		8.8	7.0	25.3	
HAMPTON CITY	6	4	2		10	3	7		16	7	9		8.7	8.9	10.2	
NEWPORT NEWS CITY	6	3	3		25	11	14		31	14	17		10.6	12.0	12.3	
POQUOSON CITY	1	1							1	1			11.0	12.2		
WILLIAMSBURG CITY					1	1			1	1			11.0	16.9		
PLANNING DISTRICT 22					4	1	3		4	1	3		7.8	3.4	16.2	
ACCOMACK COUNTY					4	1	3		4	1	3		10.1	4.4	21.9	
NORTHAMPTON COUNTY																
PLANNING DISTRICT 23	64	33	29	2	124	43	79	2	188	76	108	4	8.4	6.4	13.3	1.8
UNKNOWN VA CITY OR COUNTY																

NOTES: The perinatal base is natural fetal deaths of 28 weeks and over gestation plus total live births.
Planning District 23, the Hampton Roads Planning District, is the aggregate of Planning Districts 20 and 21.

TABLE 12
EIGHTY-THREE CATEGORIES OF RESIDENT TOTAL INFANT DEATHS
WITH RATES PER 100,000 LIVE BIRTHS
BY PERINATAL REGIONS
VIRGINIA, 2012

NATIONAL CENTER FOR HEALTH STATISTICS 71 RANKABLE CAUSES OF INFANT DEATHS AND 12 RESIDUAL GROUPS OF CAUSES, BY INTERNATIONAL CLASSIFICATION OF DISEASES TENTH REVISION CODE	TOTAL INFANT DEATHS UNDER ONE YEAR OF AGE						TOTAL INFANT DEATH RATES PER 100,000 LIVE BIRTHS					
	STATE	REGIONS		REGIONS			TOTAL	REGIONS		REGIONS		
	TOTAL	1	2	3	4	5	RATES	1	2	3	4	5
`	650	63	72	162	144	209	632.2	623.1	515.8	744.7	420.5	918.8
1) Diarrhea and Gastroenteritis of Presumed Infectious Origin A09	2			1		1	1.9			4.6		4.4
2) Tuberculosis A16-A19												
3) Tetanus A33,A35												
4) Diphtheria A36												
5) Whooping Cough A37	1		1				1.0		7.2			
6) Meningococcal Infection A39												
7) Septicemia A40-A41	5	1	1	1		2	4.9	9.9	7.2	4.6		8.8
8) Congenital Syphilis A50												
9) Gonococcal Infection A54												
10) Acute Poliomyelitis A80												
11) Varicella (Chicken Pox) B01												
12) Measles B05												
13) Human Immunodeficiency Virus (HIV) Disease B20-B24												
14) Mumps B26												
15) Candidiasis B37												
16) Malaria B50-B54												
17) Pneumocystosis B59	1				1		1.0				2.9	
18) Other Infectious and Parasitic Diseases ..... Residual of A00-B99	5		2	1		2	4.9		14.3	4.6		8.8
19) Malignant Neoplasms C00-C97												
20) Benign Neoplasms and Neoplasms of Unknown Behavior D00-D48	2			1	1		1.9			4.6	2.9	
21) Diseases of the Blood and Disorders of the Immune System D50-D89	2	1			1		1.9	9.9			2.9	
22) Short Stature, Not Elsewhere Classified E34.3												
23) Nutritional Deficiencies E40-E64												
24) Cystic Fibrosis E84												
25) Volume Depletion, Disorders of Fluid, Electrolyte Balance E86-E87												
26) Endocrine, Nutritional, and Metabolic Diseases..... Residual of E00-E88	6	1	2	2	1		5.8	9.9	14.3	9.2	2.9	
27) Meningitis G00,G03	3			1	1	1	2.9			4.6	2.9	4.4
28) Infantile Spinal Muscular Atrophy, Type I (Werdnig-Hoffman) G12.0												
29) Infantile Cerebral Palsy G80												
30) Anoxic Brain Damage, Not Elsewhere Classified G93.1												
31) Other Diseases of the Nervous System ..... Residual of G00-G98	9	1	3		2	3	8.8	9.9	21.5		5.8	13.2
32) Diseases of the Ear and Mastoid Process H60-H93												
33) Diseases of the Circulatory System I00-I99	16	2	4	2	3	5	15.6	19.8	28.7	9.2	8.8	22.0
34) Acute Upper Respiratory Infections J00-J06												
35) Influenza and Pneumonia J09-J18	5	1	1	3			4.9	9.9	7.2	13.8		
36) Acute Bronchitis and Acute Bronchiolitis J20-J21												
37) Bronchitis, Chronic and Unspecified J40-J42												
38) Asthma J45-J46	1				1		1.0				2.9	
39) Pneumonitis Due to Solids and Liquids J69												
40) Other Diseases of the Respiratory System ..... Residual of J00-U04	10	1	1	4		4	9.7	9.9	7.2	18.4		17.6
41) Gastritis, Duodenitis, Enteritis, and Colitis K29,K50-K55												
42) Hernia of Abdominal Cavity and Intestinal Obstruction Without Hernia K40-K46,K56	1			1			1.0			4.6		
43) Other Diseases of the Digestive System ..... Residual of K00-K92	1					1	1.0					4.4
44) Renal Failure and Other Disorders of Kidney N17-N19,N25,N27	3	1		1	1		2.9	9.9		4.6	2.9	
45) Other Diseases of the Genitourinary System ..... Residual of N00-N95												

TABLE 12
EIGHTY-THREE CATEGORIES OF RESIDENT TOTAL INFANT DEATHS
WITH RATES PER 100,000 LIVE BIRTHS
BY PERINATAL REGIONS
VIRGINIA, 2012

NATIONAL CENTER FOR HEALTH STATISTICS 71 RANKABLE CAUSES OF INFANT DEATHS AND 12 RESIDUAL GROUPS OF CAUSES, BY INTERNATIONAL CLASSIFICATION OF DISEASES TENTH REVISION CODE	TOTAL INFANT DEATHS UNDER ONE YEAR OF AGE						TOTAL INFANT DEATH RATES PER 100,000 LIVE BIRTHS					
	STATE	REGIONS		REGIONS			TOTAL	REGIONS		REGIONS		
	TOTAL	1	2	3	4	5	RATES	1	2	3	4	5
`	650	63	72	162	144	209	632.2	623.1	515.8	744.7	420.5	918.8
46) Newborn Affected by Maternal Hypertensive Disorders P00.0												
47) Newborn Affected by Other Maternal Conditions Which May Be Unrelated To Present Pregnancy P00.1-P00.9	1			1			1.0			4.6		
48) Newborn Affected By Maternal Complications of Pregnancy P01	53	3	4	8	16	22	51.6	29.7	28.7	36.8	46.7	96.7
49) Newborn Affected By Complications of Placenta, Cord, and Membranes P02	28	2	5	4	7	10	27.2	19.8	35.8	18.4	20.4	44.0
50) Newborn Affected by Other Complications of Labor and Delivery P03	5		1	1	3		4.9		7.2	4.6	8.8	
51) Newborn Affected by Noxious Influences Transmitted Via Placenta or Breast Milk P04												
52) Slow Fetal Growth and Fetal Malnutrition P05	2			1		1	1.9			4.6		4.4
53) Disorders Related to Short Gestation and Low Birth Weight P07	142	10	8	43	34	47	138.1	98.9	57.3	197.7	99.3	206.6
54) Disorders Related to Long Gestation and High Birth Weight P08												
55) Birth Trauma P10-P15												
56) Intrauterine Hypoxia and Birth Asphyxia P20-P21	13	2		2	5	4	12.6	19.8		9.2	14.6	17.6
57) Respiratory Distress of Newborn P22	8	1			1	6	7.8	9.9			2.9	26.4
58) Congenital Pneumonia P23	2					2	1.9					8.8
59) Neonatal Aspiration Syndromes P24												
60) Interstitial Emphysema and Related Conditions P25	2		1			1	1.9		7.2			4.4
61) Pulmonary Hemorrhage P26	7	1		4	1	1	6.8	9.9		18.4	2.9	4.4
62) Chronic Respiratory Disease P27	2					2	1.9					8.8
63) Atelectasis P28.0-P28.1	9			5	3	1	8.8			23.0	8.8	4.4
64) Other Respiratory Conditions in the Perinatal Period P28.2-P28.9												
65) Bacterial Sepsis of Newborn P36	13	3	1	1	2	6	12.6	29.7	7.2	4.6	5.8	26.4
66) Omphalitis of Newborn With or Without Mild Hemorrhage P38												
67) Other Infections Specific to the Perinatal Period P35,P37,P39	5			1	1	3	4.9			4.6	2.9	13.2
68) Neonatal Hemorrhage P50-P52,P54	11	2	3	1	4	1	10.7	19.8	21.5	4.6	11.7	4.4
69) Hemorrhagic Disease of Newborn P53												
70) Hemolytic Disease of Newborn Due to Isoimmunization and Other Perinatal Jaundice P55-P59												
71) Hematological Disorders P60-P61	1					1	1.0					4.4
72) Syndrome of Infant of a Diabetic Mother and Neonatal Diabetes Mellitus P70.0-P70.2												
73) Necrotizing Enterocolitis of Newborn P77	5	1	1		1	2	4.9	9.9	7.2		2.9	8.8
74) Hydrops Fetalis Not Due to Hemolytic Disease P83.2	5	1	1	2		1	4.9	9.9	7.2	9.2		4.4
75) Other Conditions in the Perinatal Period ..... Residual of P29-P96	35	2	7	6	9	11	34.0	19.8	50.2	27.6	26.3	48.4
76) Congenital Malformations, Deformations, and Chromosomal Abnormalities Q00-Q99	122	9	14	34	34	31	118.7	89.0	100.3	156.3	99.3	136.3
77) Sudden Infant Death Syndrome R95	55	14	6	14		21	53.5	138.5	43.0	64.4		92.3
78) Symptoms, Signs, and Abnormal Clinical Findings R00-R94,R96-R99	25	1	3	9	9	3	24.3	9.9	21.5	41.4	26.3	13.2
79) All Other Diseases Not Previously Listed ..... F01-H57 and L00-M99												
80) Unintentional Injury (Accidents) V01-X59	17	2	1	6	1	7	16.5	19.8	7.2	27.6	2.9	30.8
81) Intentional Harm By Assault (Homicide) U01, X85-Y09	9		1	1	1	6	8.8		7.2	4.6	2.9	26.4
82) Complications of Medical and Surgical Care Y40-Y84												
83) Other External Causes Y10-Y36												

NOTE: Rows 46-75, ICD Codes P00-P96, Comprise Certain Conditions Originating In The Perinatal Period In The 130-Row Listings And Are a Rankable Cause In The Total Deaths Listings.

TABLE 13
RESIDENT FIVE-YEAR INFANT MORTALITY RATES PER 1,000 LIVE BIRTHS AND SINGLE YEAR RATES FOR THE LAST FIVE YEARS BY PLANNING DISTRICT AND CITY OR COUNTY VIRGINIA, 1980-2012

PLANNING DISTRICT AND CITY / COUNTY	FIVE-YEAR RATES 1980-2009						SPECIFIC-YEAR AND FIVE-YEAR RATES 2007-2011					
	1980-1984	1985-1989	1990-1994	1995-1999	2000-2004	2005-2009	2008	2009	2010	2011	2012	2008-2012
COMMONWEALTH OF VIRGINIA	12.7	10.6	9.3	7.5	7.3	7.2	6.7	7.0	6.8	6.7	6.3	6.7
PLANNING DISTRICT 1	14.8	9.2	8.1	7.0	8.5	7.7	7.9	6.5	7.0	7.6	3.2	6.4
LEE COUNTY	13.0	9.5	6.5	9.8	6.6	7.9	4.0	3.8		7.5	7.5	4.6
SCOTT COUNTY	14.0	8.5	7.3	4.5	9.8	7.2	8.7	13.4	13.5	14.6	5.2	11.2
WISE COUNTY	16.8	8.5	8.5	6.3	9.2	8.1	8.0	5.7	6.6	5.1		5.2
NORTON CITY	5.8	16.7	14.4	12.4	4.9	4.7	24.4		13.0			6.7
PLANNING DISTRICT 2	15.7	11.3	8.8	7.8	5.9	8.2	8.2	13.0	9.5	7.4	3.6	8.4
BUCHANAN COUNTY	14.4	14.8	7.6	3.5	6.6	13.6	15.9	14.5		9.3	4.8	9.1
DICKENSON COUNTY	16.1	16.4	7.4	9.6	5.1	5.7	12.2	19.0	11.8	5.5		9.6
RUSSELL COUNTY	12.6	11.5	10.0	10.9	3.4	10.5	5.9	19.8	7.2	3.8		7.5
TAZEWELL COUNTY	18.3	6.8	9.4	7.6	7.4	5.1	4.3	6.2	14.3	9.6	6.6	8.2
PLANNING DISTRICT 3	10.9	9.3	6.2	6.1	4.9	8.2	5.5	10.9	8.1	8.2	7.5	8.0
BLAND COUNTY	17.9	6.0	3.2		3.4	7.6			24.4		18.2	8.0
CARROLL COUNTY	9.5	9.5	5.7	2.1	5.7	6.8		10.4	4.5	4.2	10.8	6.1
GRAYSON COUNTY	9.1	6.5	5.7	4.8	5.1	13.5		24.6	7.2		7.0	7.4
SMYTH COUNTY	11.0	9.1	7.6	10.7	3.0	9.7	8.1	6.2	3.2	9.2		5.6
WASHINGTON COUNTY	12.5	11.3	3.8	4.3	4.3	6.9	7.5	9.7	15.7	9.3	7.8	9.9
WYTHE COUNTY	7.0	8.5	7.8	5.4	6.7	7.7	6.9	7.2	3.6	9.7	3.4	6.2
BRISTOL CITY	14.7	9.7	8.7	11.2	3.1	7.7	4.6	18.3	9.6	14.0	17.3	12.5
GALAX CITY	7.6	8.3	6.7	5.7	9.6	8.8	12.0	15.7		9.0	8.2	8.7
PLANNING DISTRICT 4	10.3	7.6	7.2	6.4	5.4	7.4	5.3	5.6	5.4	7.3	1.7	5.0
FLOYD COUNTY	14.0	8.4	12.3	4.2	3.9	10.1	18.3	13.5		6.9		7.8
GILES COUNTY	12.1	7.2	4.3	11.3	5.8	9.2	12.2	5.8	5.1	11.2		6.7
MONTGOMERY COUNTY	11.1	5.8	6.8	4.0	4.4	6.1	1.1	4.8	3.4	6.7	3.1	3.8
PULASKI COUNTY	8.8	10.5	7.3	9.2	6.7	9.9	8.3	6.2	14.2			5.6
RADFORD CITY	3.5	8.8	7.8	8.1	9.1	4.4			7.2	22.1		5.9
PLANNING DISTRICT 5	10.6	10.2	8.6	5.6	8.7	9.4	8.3	10.2	5.7	11.0	8.5	8.8
ALLEGHANY COUNTY	8.4	9.5	11.6	4.0	7.7	7.9	5.8			29.7	7.9	7.0
BOTETOURT COUNTY	7.2	8.1	6.9	4.7	9.8	13.1	11.3	11.5	8.2	9.0	8.9	9.9
CRAIG COUNTY	4.3	4.3	3.7	4.0	15.0	4.5		20.0			27.8	10.1
ROANOKE COUNTY	7.3	6.7	7.4	4.0	3.7	5.2	4.5	9.1	2.5	10.6	2.6	6.0
COVINGTON CITY	14.1	11.4	7.7	7.2	9.0	17.2	33.3					5.2
ROANOKE CITY	14.0	12.7	9.8	6.9	12.6	11.9	10.1	11.7	7.6	12.7	12.1	10.8
SALEM CITY	7.6	8.0	5.8	4.7	8.5	7.6	4.0	10.9	7.7	3.6	6.6	6.6
PLANNING DISTRICT 6	10.0	6.5	5.9	6.0	7.4	6.8	5.3	6.8	6.1	1.7	4.7	4.9
AUGUSTA COUNTY	7.3	5.1	5.1	6.2	8.8	5.2	4.0	7.1	1.8	3.3	3.3	4.0
BATH COUNTY	8.5	3.2	10.2									
HIGHLAND COUNTY	21.9	7.1	9.1									
ROCKBRIDGE COUNTY	6.1	10.8	3.5	4.9	9.2	7.0	8.8	8.6	6.2		5.7	6.3
ROCKINGHAM COUNTY	11.0	5.5	6.8	5.7	6.7	5.6	3.5	4.5	3.5	1.2	3.7	3.3
BUENA VISTA CITY	2.9	5.7	9.0	2.7	5.8	15.0	14.5	17.5	11.9		10.4	10.3
HARRISONBURG CITY	9.6	10.1	6.5	9.0	8.3	9.7	6.1	6.0	11.0	1.8		4.9
LEXINGTON CITY	17.5	7.6		8.0		6.0			16.9			3.7
STAUNTON CITY	13.7	5.0	6.2	4.0	5.4	6.6	10.5	7.0	3.2	3.0	6.6	5.9
WAYNESBORO CITY	13.9	7.7	5.2	6.8	8.3	8.6	3.2	12.4	12.7		16.6	8.7
PLANNING DISTRICT 7	9.0	8.3	7.5	6.1	5.4	6.6	6.1	7.4	4.5	7.5	6.8	6.4
CLARKE COUNTY	11.3	4.2	9.5	6.7	1.6	6.0		16.3	14.1	7.9	14.3	10.5
FREDERICK COUNTY	7.6	6.0	6.6	6.2	5.8	6.5	5.1	5.4	4.4	3.4	4.3	4.5
PAGE COUNTY	5.2	8.5	5.5	6.4	8.0	7.9	7.6	12.3		4.4	17.2	8.3
SHENANDOAH COUNTY	8.1	10.4	8.4	4.7	5.0	4.8	8.1	6.6	2.1	6.5	4.1	5.5
WARREN COUNTY	15.0	7.4	6.9	3.4	5.4	5.6	4.0	6.6	4.7	11.6	10.9	7.5
WINCHESTER CITY	9.0	12.6	9.9	11.0	4.3	9.7	9.9	7.7	6.7	14.9	2.5	8.3
PLANNING DISTRICT 8	9.5	8.0	6.9	5.3	4.8	4.8	4.2	5.2	5.0	4.9	4.2	4.7
ARLINGTON COUNTY	8.6	7.8	7.5	6.2	3.2	4.3	3.8	5.5	4.2	3.3	3.8	4.1
FAIRFAX COUNTY	8.9	7.2	6.5	4.9	4.5	4.7	3.7	5.6	4.5	5.3	4.9	4.8
LOUDOUN COUNTY	7.7	7.3	7.7	3.5	4.2	4.3	3.4	3.8	4.1	3.2	3.9	3.7
PRINCE WILLIAM COUNTY	9.5	8.3	7.0	6.9	6.4	5.5	5.8	5.1	7.4	6.0	4.2	5.7
ALEXANDRIA CITY	15.2	11.3	8.2	5.7	5.1	4.9	3.9	6.6	4.5	5.3	1.8	4.4
FAIRFAX CITY	8.8	11.5	2.8	6.0	7.7	5.9	9.8		3.0	2.0	1.8	3.3
FALLS CHURCH CITY	14.7	3.3	2.0	12.5	3.8	4.8		6.6		6.8	5.7	4.2
MANASSAS CITY	13.5	13.0	9.3	3.6	7.2	5.6	5.5	3.4	3.0	4.2	2.6	3.7
MANASSAS PARK CITY	6.5	4.4	3.9	8.1		6.2	8.8	4.4	47.6		100.0	10.7
PLANNING DISTRICT 9	8.4	8.0	7.0	6.8	5.3	5.7	5.6	6.2	5.5	6.0	7.5	6.1
CULPEPER COUNTY	11.6	7.1	7.5	6.2	6.0	6.9	6.0	7.8	4.8	8.0	7.6	6.8
FAUQUIER COUNTY	5.7	7.5	7.5	5.3	4.4	4.2	4.8	5.3	8.0	3.9	5.9	5.5
MADISON COUNTY	8.4	10.5	2.6	8.1	3.0	7.9	14.0	7.2				4.4
ORANGE COUNTY	9.7	10.1	7.8	9.9	6.8	5.2	4.8	5.7	5.1	9.7	13.6	7.7
RAPPAHANNOCK COUNTY	8.4	4.6	5.2	7.5	7.6	8.4						
PLANNING DISTRICT 10	10.7	8.7	7.1	5.6	7.0	7.7	7.3	5.8	4.8	3.5	4.5	5.3
ALBEMARLE COUNTY	10.6	6.4	5.8	3.0	4.8	6.6	9.7	4.6	2.7	2.8	0.9	4.2
FLUVANNA COUNTY	10.8	12.7	7.1	1.8	6.4	6.0	6.2	6.8	3.3	3.6	3.9	4.8
GREENE COUNTY	8.6	10.0	8.2	4.7	4.9	9.1	4.1	3.9		4.4		2.5
LOUISA COUNTY	7.7	10.8	7.0	7.3	8.0	7.0	5.1	5.0	5.4	2.7	2.6	4.2
NELSON COUNTY	11.8	11.1	5.6	4.9	7.7	9.2	6.0	7.1	13.7	8.0	29.2	12.6
CHARLOTTESVILLE CITY	12.6	9.0	9.1	11.9	11.8	10.2	6.7	8.8	9.1	4.0	8.7	7.5
PLANNING DISTRICT 11	12.5	9.7	9.5	8.6	6.4	7.3	3.9	7.8	7.2	10.1	3.8	6.5
AMHERST COUNTY	8.8	9.2	6.0	7.4	5.0	6.6	2.7	9.4	9.0	11.7	3.1	7.1
APPOMATTOX COUNTY	15.2	14.9	9.8	11.1	1.3	6.3		6.0		5.6		2.3
BEDFORD COUNTY	11.8	8.1	10.8	6.1	3.3	5.0	6.5	1.6	1.6	8.4	5.2	4.6
CAMPBELL COUNTY	15.6	9.5	7.8	9.5	5.3	6.2	1.7	9.7	8.2	9.3	6.3	6.9
BEDFORD CITY	8.9	5.7	2.5		14.3	9.1	14.3		24.4	20.8	22.7	15.3
LYNCHBURG CITY	12.0	10.3	11.6	10.6	10.1	9.6	3.9	10.8	9.8	11.2	1.9	7.5

[continued]

TABLE 13
RESIDENT FIVE-YEAR INFANT MORTALITY RATES PER 1,000 LIVE BIRTHS AND SINGLE YEAR RATES FOR THE LAST FIVE YEARS BY PLANNING DISTRICT AND CITY OR COUNTY VIRGINIA, 1980-2012

PLANNING DISTRICT AND CITY / COUNTY	FIVE-YEAR RATES 1980-2009						SPECIFIC-YEAR AND FIVE-YEAR RATES 2007-2011					
	1980-1984	1985-1989	1990-1994	1995-1999	2000-2004	2005-2009	2008	2009	2010	2011	2012	2008-2012
COMMONWEALTH OF VIRGINIA	10.6	9.3	7.5	7.5	7.3	7.2	6.7	7.0	6.8	6.7	6.3	6.7
PLANNING DISTRICT 12	13.4	11.3	12.8	8.3	8.7	9.6	9.5	9.2	9.7	6.5	6.8	8.4
FRANKLIN COUNTY	12.4	10.1	10.1	4.6	9.8	6.9	13.4	10.1	2.0	5.7	11.3	8.7
HENRY COUNTY	9.6	10.5	10.2	8.5	8.4	8.0	11.8	5.4	9.9	6.2	10.4	8.8
PATRICK COUNTY	17.5	14.7	12.9	9.6	5.9	10.8	11.6	14.0	11.6		12.8	10.2
PITTSYLVANIA COUNTY	15.0	12.3	14.9	7.0	6.7	8.9	8.0	7.0	11.8	2.2		5.9
DANVILLE CITY	15.1	11.1	13.4	13.1	11.0	14.3	6.3	10.9	16.2	12.0	6.7	10.3
MARTINSVILLE CITY	13.6	11.0	19.7	4.1	9.8	9.7	4.5	14.8	4.4	7.5		6.3
PLANNING DISTRICT 13	13.0	13.0	10.4	8.3	10.0	10.3	15.9	12.7	8.4	13.3	7.6	11.6
BRUNSWICK COUNTY	14.7	20.7	13.2	13.5	12.2	12.7	26.2	18.4	6.2	21.3	6.3	15.9
HALIFAX COUNTY	10.0	8.0	7.8	6.4	9.8	11.0	18.1	5.2	5.5	3.2	5.9	7.8
MECKLENBURG COUNTY	16.1	14.6	12.4	8.2	9.2	8.1	6.6	19.2	13.1	20.4	10.2	13.9
PLANNING DISTRICT 14	16.1	12.8	10.5	9.6	9.5	6.6	7.0	5.3	9.8	7.7	12.2	8.3
AMELIA COUNTY	20.2	14.7	8.1	9.2	6.8	4.0			13.0		6.8	4.1
BUCKINGHAM COUNTY	9.1	16.9	8.2	7.3	14.4	7.9	5.4	5.2	6.1	6.3	5.6	5.7
CHARLOTTE COUNTY	17.2	12.1	12.8	1.4	2.7	7.3	5.9	7.8	26.8	13.1	14.0	12.7
CUMBERLAND COUNTY	6.1	18.3	9.0	4.0	4.0	1.8		8.5	19.4	8.6	10.6	9.4
LUNENBURG COUNTY	18.2	10.5	16.3	10.3	15.2	8.8	7.8	15.0			16.9	8.3
NOTTOWAY COUNTY	20.4	8.8	11.8	12.2	11.2	5.6	10.4	5.4	6.3	12.1	16.0	10.1
PRINCE EDWARD COUNTY	17.1	11.0	8.3	16.6	10.7	8.8	14.0		4.5	9.9	14.7	8.6
PLANNING DISTRICT 15	14.9	12.3	10.0	8.5	9.0	8.1	9.0	7.7	7.5	6.4	7.6	7.7
CHARLES CITY COUNTY	19.4	15.9	2.5	12.3	14.2	9.4	26.3			20.8	18.9	14.4
CHESTERFIELD COUNTY	11.3	8.8	6.5	5.9	6.1	6.2	7.0	5.9	6.0	7.9	6.5	6.7
GOOCHLAND COUNTY	18.2	9.9	10.1	7.0	8.4	6.0		16.8	11.6			5.7
HANOVER COUNTY	14.3	10.1	7.1	5.0	5.0	5.0	7.8	4.1	4.4	3.4	2.3	4.5
HENRICO COUNTY	11.5	9.8	9.4	8.0	8.1	8.0	10.3	6.9	4.9	4.6	7.8	6.9
NEW KENT COUNTY	9.3	11.0	11.4	8.1	10.4	1.2	6.4		15.7		5.3	5.6
POWHATAN COUNTY	6.6	5.9	6.5	2.5	9.0	3.9	3.8	4.1	13.5		8.2	5.8
RICHMOND CITY	20.3	18.1	15.3	13.6	14.7	12.4	10.9	12.2	12.8	8.7	10.5	11.1
PLANNING DISTRICT 16	13.1	9.3	8.3	6.7	7.3	7.8	8.2	8.5	8.1	7.6	6.1	7.7
CAROLINE COUNTY	16.5	12.3	11.8	13.7	8.3	6.1	5.1	15.1	5.5	7.6	7.7	8.3
KING GEORGE COUNTY	16.4	5.9	5.4	9.1	5.3	9.0	8.0	6.9	6.6	3.2		5.0
SPOTSYLVANIA COUNTY	12.0	9.0	7.5	5.0	7.0	7.8	5.4	9.0	10.0	9.0	7.4	8.1
STAFFORD COUNTY	9.3	8.7	8.0	5.5	6.2	7.0	8.3	7.7	7.8	6.5	5.4	7.1
FREDERICKSBURG CITY	20.4	10.9	9.6	9.2	13.3	11.8	24.3	5.1	5.2	9.7	7.1	10.1
PLANNING DISTRICT 17	13.7	11.2	11.6	9.8	12.1	10.1	10.9	2.2	10.9	7.0	6.8	7.6
LANCASTER COUNTY	14.1	9.7	17.3	3.8	9.4	10.0	10.5		10.0			4.5
NORTHUMBERLAND COUNTY	12.5	18.2	1.9	11.8	7.4	9.1			19.4	22.2		8.0
RICHMOND COUNTY	11.4	16.1	7.5	13.6	11.7	6.6			13.3		13.9	5.5
WESTMORELAND COUNTY	15.0	6.5	14.7	10.7	16.5	12.4	20.6	5.2	5.5	5.4	10.4	9.5
PLANNING DISTRICT 18	11.2	9.8	9.0	5.5	8.4	7.2	8.4	3.2	5.5	7.9	4.4	5.9
ESSEX COUNTY	10.0	5.3	14.6	9.5	11.7	10.4	6.7	6.7	14.1	7.7	7.9	8.6
GLOUCESTER COUNTY	15.1	9.9	7.3	4.8	8.9	5.8	10.7	2.7	2.8	2.9		3.9
KING AND QUEEN COUNTY	9.9	13.0	16.0	5.4	5.9	8.5					16.1	3.2
KING WILLIAM COUNTY	7.0	10.3	7.1	5.8	8.6	6.8	14.5		4.9	10.9	10.6	8.1
MATHEWS COUNTY	7.0	5.1	7.8	5.2	5.6	5.9			15.9	46.9		11.8
MIDDLESEX COUNTY	11.2	13.7	6.8	2.9	5.2	9.7		11.4				2.2
PLANNING DISTRICT 19	18.5	12.6	12.1	10.5	9.1	8.5	7.5	8.1	11.2	8.7	8.3	8.8
DINWIDDIE COUNTY	14.2	12.4	10.2	8.9	4.0	7.7	3.7	17.4	12.9	4.0	19.4	11.3
GREENSVILLE COUNTY	22.1	11.8	8.4	9.8	3.5	5.5	6.4					1.4
PRINCE GEORGE COUNTY	14.5	9.2	11.3	3.9	7.4	4.4	5.4	5.0	5.8	9.2	8.7	6.7
SURRY COUNTY	17.6	10.8	8.9	8.9	8.5	14.0		12.8	17.5		15.6	9.1
SUSSEX COUNTY	34.1	14.3	16.9	5.2	13.3	8.5	17.2	17.1		7.9	9.9	10.8
COLONIAL HEIGHTS CITY	9.7	7.9	10.4	3.1	8.8	7.4	4.1	3.9	4.2	3.9		3.2
EMPORIA CITY	23.7	12.6	18.8	21.8	17.8	7.8	16.9	23.3	22.7			14.4
HOPEWELL CITY	9.9	12.2	11.0	11.5	11.0	8.8	13.1		13.0	17.7	10.9	10.6
PETERSBURG CITY	24.9	16.0	13.5	17.4	10.8	11.7	6.6	12.0	17.2	10.6	6.5	10.8
PLANNING DISTRICT 20	14.7	13.6	12.2	10.2	9.5	9.3	8.1	7.7	9.0	7.8	8.7	8.3
ISLE OF WIGHT COUNTY	12.0	14.0	8.6	7.6	5.8	6.0	7.8	5.4	5.9	6.3	6.7	6.4
SOUTHAMPTON COUNTY	12.6	10.1	5.1	8.9	8.3	6.8	4.9	23.7	27.8			11.4
CHESAPEAKE CITY	12.5	10.5	10.0	9.3	10.7	8.6	8.3	5.7	5.7	5.8	6.8	6.5
FRANKLIN CITY	18.0	12.2	14.3	6.0	11.8	13.5			20.4	12.0	13.0	9.5
NORFOLK CITY	16.2	15.9	15.4	13.6	11.4	12.3	10.8	12.0	12.4	8.3	13.5	11.4
PORTSMOUTH CITY	18.7	15.7	16.6	11.8	13.4	11.7	11.6	9.9	13.8	14.6	9.8	11.9
SUFFOLK CITY	16.1	18.0	12.3	12.1	9.6	8.2	8.3	6.0	7.2	7.2	12.0	8.1
VIRGINIA BEACH CITY	12.5	12.0	10.0	8.2	7.0	7.4	5.8	5.5	7.0	6.9	6.1	6.3
PLANNING DISTRICT 21	15.3	11.9	10.9	10.2	10.3	8.7	8.6	8.9	7.0	9.6	10.4	8.9
JAMES CITY COUNTY	18.8	8.1	5.8	6.6	5.2	5.5	6.6	4.7	2.8	6.8	1.4	4.4
YORK COUNTY	15.1	6.3	6.3	8.3	6.1	4.1	6.9	6.5	1.7	3.4	5.3	4.8
HAMPTON CITY	15.8	12.2	12.9	7.7	11.5	9.2	10.6	7.7	6.1	12.1	11.0	9.5
NEWPORT NEWS CITY	14.6	12.9	11.3	12.9	11.3	9.5	8.6	9.4	10.0	9.8	13.4	10.2
POQUOSON CITY	11.9	8.5	7.0	4.0	10.6	12.1		35.7		11.6		9.2
WILLIAMSBURG CITY	18.2	11.4	6.9	8.6	9.3	12.0	5.4	28.2		12.5	11.0	12.0
PLANNING DISTRICT 22	13.2	13.9	9.2	6.1	8.6	10.5	11.0	9.0	5.1	18.8	9.7	10.9
ACCOMACK COUNTY	11.6	11.1	10.7	4.5	8.6	9.9	12.7	9.3	6.9	18.8	12.6	12.2
NORTHAMPTON COUNTY	16.6	20.5	5.7	10.0	8.7	12.6	6.1	7.8		18.5		6.8
PLANNING DISTRICT 23	NA	NA	11.9	10.2	9.7	9.1	8.3	8.0	8.4	8.3	9.2	8.4

NOTE: PLANNING DISTRICT 23, THE HAMPTON ROADS PLANNING DISTRICT, IS THE AGGREGATE OF PLANNING DISTRICTS 20 AND 21.

TABLE 14
RESIDENT TOTAL INFANT DEATHS UNDER ONE YEAR OF AGE
BY PLANNING DISTRICT AND CITY OR COUNTY
VIRGINIA, 1998-2012

PLANNING DISTRICT	YEAR														
CITY / COUNTY	1998	1999	2000	2001	2002	2003	2004	2005	2006	2007	2008	2009	2010	2011	2012
COMMONWEALTH OF VIRGINIA	695	685	676	730	725	766	768	777	760	839	716	740	695	685	650
PLANNING DISTRICT 1	13	8	10	7	8	11	7	8	8	8	8	7	7	7	3
LEE COUNTY	5	4	2	1	1	3	1	3	2	3	1	1		2	2
SCOTT COUNTY	3	1	2	3	3	2	1	1		2	2	3	3	3	1
WISE COUNTY	4	3	6	3	3	6	5	4	6	3	4	3	3	2	
NORTON CITY	1				1						1		1		
PLANNING DISTRICT 2	3	19	8	6	11	4	5	9	6	8	10	15	11	8	4
BUCHANAN COUNTY	1	1		4	1	1	2	4	3	1	4	3		2	1
DICKENSON COUNTY	2	3			2	1	1				2	3	2	1	
RUSSELL COUNTY		4	3		1		1	2	1	5	2	6	2	1	
TAZEWELL COUNTY		11	5	2	7	2	1	3	2	2	2	3	7	4	3
PLANNING DISTRICT 3	9	13	10	11	11	9	7	19	14	16	11	21	15	15	14
BLAND COUNTY			1							2			1		1
CARROLL COUNTY		1		2	3	1	2	2	3	2		3	1	1	3
GRAYSON COUNTY	2	1		1		3		5		2		3	1		1
SMYTH COUNTY	3	5	1	1	1	2		3	5	4	3	2	1	3	
WASHINGTON COUNTY	1	1	1	5	3	1	1	3	3	3	4	5	8	5	4
WYTHE COUNTY	2	3	4	1	3		3	3	2	3	2	2	1	3	1
BRISTOL CITY	1	2			1	2		3			1	4	2	2	3
GALAX CITY			3	1			1		1		1	2		1	1
PLANNING DISTRICT 4	12	13	7	11	4	12	11	16	17	12	9	9	9	12	3
FLOYD COUNTY	1	1	1	1		1			2	1	3	2		1	
GILES COUNTY	2	4		2	2		2	2	1	2	2	1	1	2	
MONTGOMERY COUNTY	4	5	4	5	1	5	3	8	8	6	1	4	3	6	3
PULASKI COUNTY	4	2		2	1	6	3	6	4	2	3	2	4		
RADFORD CITY	1	1	2	1			3		2	1			1	3	
PLANNING DISTRICT 5	20	23	23	27	30	38	15	28	29	34	27	33	17	34	26
ALLEGHANY COUNTY					1	5	1	2	1	3	1			3	1
BOTETOURT COUNTY	3	3	1	3	6	2	2	3	3	6	3	3	2	2	2
CRAIG COUNTY		1	2	1	1							1			1
ROANOKE COUNTY	3	5	6	3	2	4	4	3	7	3	4	8	2	9	2
COVINGTON CITY				1	2			1		1	2				
ROANOKE CITY	11	12	13	16	15	24	8	17	17	19	16	18	11	19	18
SALEM CITY	3	2	1	3	3	3		2	1	2	1	3	2	1	2
PLANNING DISTRICT 6	17	14	15	23	22	19	33	21	26	22	16	21	18	5	14
AUGUSTA COUNTY	3	4	6	6	8	2	9	3	3	6	3	5	1	2	2
BATH COUNTY															
HIGHLAND COUNTY															
ROCKBRIDGE COUNTY	1	3	2	2	1	1	4	2	2	1	2	2	1		1
ROCKINGHAM COUNTY	5	1	4	7	1	7	10	3	6	9	3	4	3	1	3
BUENA VISTA CITY		1			1	1		1	1		1	1	1		1
HARRISONBURG CITY	2	3	1	5	5	3	7	6	10	3	3	3	6	1	
LEXINGTON CITY	1								1				1		
STAUNTON CITY	3			2	3	2		2	1	1	3	2	1	1	2
WAYNESBORO CITY	2	2	2	1	3	3	3	4	2	2	1	4	4		5
PLANNING DISTRICT 7	16	13	11	14	11	17	14	24	16	16	17	19	12	19	18
CLARKE COUNTY	1	2					1			2		2	2	1	2
FREDERICK COUNTY	4	2	5	6	3	5	5	8	10	3	5	5	4	3	4
PAGE COUNTY		4	2	2	2	5			1	4	2	3		1	4
SHENANDOAH COUNTY	4		1	3		4	3	3	1	1	4	3	1	3	2
WARREN COUNTY	4		1	3	4	2	2	6	1	2	2	3	2	5	5
WINCHESTER CITY	3	5	2		2	1	3	7	3	4	4	3	3	6	1
PLANNING DISTRICT 8	126	133	134	152	128	171	165	148	159	189	142	177	168	166	144
ARLINGTON COUNTY	12	16	6	13	7	12	6	11	8	14	11	16	13	10	12
FAIRFAX COUNTY	61	65	60	67	68	76	65	61	70	83	57	87	69	81	73
LOUDOUN COUNTY	9	12	15	12	16	20	26	25	30	19	18	19	21	16	19
PRINCE WILLIAM COUNTY	26	21	32	38	24	40	50	32	33	49	37	34	49	40	29
ALEXANDRIA CITY	12	14	12	14	8	17	9	11	11	13	10	17	12	14	5
FAIRFAX CITY	2	2	2	5		1	2	2	2	2	4		1	1	1
FALLS CHURCH CITY		1			1	1			1	1		1		1	1
MANASSAS CITY	3	2	7	3	4	4	7	4	4	5	3	2	2	3	2
MANASSAS PARK CITY	1							2		3	2	1	1		2
PLANNING DISTRICT 9	13	4	9	4	12	10	12	6	12	17	12	12	11	12	14
CULPEPER COUNTY		2	2		5	2	6	1	4	9	4	5	3	5	5
FAUQUIER COUNTY	5	1	3	1	4	5	3	1	4	4	4	4	6	3	4
MADISON COUNTY	1	1		2				1	1	1	2	1			
ORANGE COUNTY	4		3		2	3	3	2	2	2	2	2	2	4	5
RAPPAHANNOCK COUNTY	3		1	1	1			1	1	1					
PLANNING DISTRICT 10	10	14	21	18	17	17	15	20	20	30	21	16	13	9	12
ALBEMARLE COUNTY	2	6	6	4	6	6	2	6	7	7	11	5	3	3	1
FLUVANNA COUNTY		1	3	1	1	1	3	2	3	1	2	2	1	1	1
GREENE COUNTY			2	1	2		1	3	2	5	1	1		1	
LOUISA COUNTY	3	1	4	3	1	2	3	3	1	6	2	2	2	1	1
NELSON COUNTY		1	2	1	1	1	1	2	2	1	1	1	2	1	4
CHARLOTTESVILLE CITY	5	5	4	8	6	7	5	4	5	10	4	5	5	2	5
PLANNING DISTRICT 11	21	19	19	13	14	21	17	22	24	23	11	21	20	28	10
AMHERST COUNTY	2	1	3		1	3	1		4	3	1	3	3	4	1
APPOMATTOX COUNTY	3	2				1		1	3			1		1	
BEDFORD COUNTY	7	2	3	3	1	2	1	2	7	2	4	1	1	5	3
CAMPBELL COUNTY	5	3	3	3	3	5	2	8		3	1	5	4	5	3
BEDFORD CITY			1		1	3	1	1	1		1		1	1	1
LYNCHBURG CITY	4	11	9	7	8	7	12	10	9	15	4	11	11	12	2

[continued]

TABLE 14
RESIDENT TOTAL INFANT DEATHS UNDER ONE YEAR OF AGE
BY PLANNING DISTRICT AND CITY OR COUNTY
VIRGINIA, 1998-2012

PLANNING DISTRICT CITY / COUNTY	YEAR														
	1998	1999	2000	2001	2002	2003	2004	2005	2006	2007	2008	2009	2010	2011	2012
COMMONWEALTH OF VIRGINIA	695	685	676	730	725	766	768	777	760	839	716	740	695	685	650
PLANNING DISTRICT 12	22	22	26	20	24	25	26	25	30	28	27	25	24	16	17
FRANKLIN COUNTY		3	7	4	6	3	6	1	3	2	8	6	1	3	6
HENRY COUNTY	10	2	4	3	5	7	7	6	6	3	7	3	5	3	5
PATRICK COUNTY	2	3			1	1	3		3	2	2	2	2		2
PITTSYLVANIA COUNTY	4	4	7	3	3	6	4	7	4	8	5	4	6	1	
DANVILLE CITY	3	9	5	9	8	7	3	9	14	10	4	7	9	7	4
MARTINSVILLE CITY	3	1	3	1	1	1	3	2		3	1	3	1	2	
PLANNING DISTRICT 13	12	8	6	5	12	14	11	11	5	5	14	11	7	10	6
BRUNSWICK COUNTY	4	3	1		4	4	2	2		1	5	3	1	3	1
HALIFAX COUNTY	2	2	3	2	4	4	8	5	4	4	7	2	2	1	2
MECKLENBURG COUNTY	6	3	2	3	4	6	1	4	1		2	6	4	6	3
PLANNING DISTRICT 14	8	16	12	5	10	15	7	8	5	9	8	6	10	8	13
AMELIA COUNTY	1	1	2		1		2	2		1			2		1
BUCKINGHAM COUNTY	1	3	2		1	5	2	2		3	1	1	1	1	1
CHARLOTTE COUNTY					1		1		1	2	1	1	3	2	2
CUMBERLAND COUNTY		1	1			1						1	2	1	1
LUNENBURG COUNTY		1	1	1	1	5	1		2	1	1	2			2
NOTTOWAY COUNTY	1	5	4		3	2	1	1		1	2	1	1	2	3
PRINCE EDWARD COUNTY	5	5	2	4	3	2		3	2	1	3		1	2	3
PLANNING DISTRICT 15	93	102	99	118	114	102	109	122	90	95	115	97	91	77	92
CHARLES CITY COUNTY				2			3	1			2			1	1
CHESTERFIELD COUNTY	21	22	19	18	16	24	28	29	16	25	26	22	22	29	24
GOOCHLAND COUNTY	1	1	3	2		2	1	1	2			3	2		
HANOVER COUNTY	9	4	4	7	5	4	7	5	4	5	8	4	4	3	2
HENRICO COUNTY	27	35	32	27	35	21	36	46	25	23	41	28	19	18	31
NEW KENT COUNTY		2	2		2	4					1		3		1
POWHATAN COUNTY			1	4	3	3	1		2	1	1	1	3		2
RICHMOND CITY	35	38	38	58	53	44	33	40	41	41	36	39	38	26	31
PLANNING DISTRICT 16	25	17	25	21	28	33	38	24	33	43	37	37	35	33	26
CAROLINE COUNTY	5	4	2	3	1	1	5		1	3	2	6	2	3	3
KING GEORGE COUNTY	2	3	4		1		2	3	3	4	3	2	2	1	
SPOTSYLVANIA COUNTY	3	4	8	10	8	15	13	14	14	14	9	14	16	14	11
STAFFORD COUNTY	10	2	6	6	16	8	11	4	12	16	14	13	13	11	9
FREDERICKSBURG CITY	5	4	5	2	2	9	7	3	3	6	9	2	2	4	3
PLANNING DISTRICT 17	6	3	6	8	3	6	6	7	7	5	5	1	5	3	3
LANCASTER COUNTY			1		1	1	2	1	2	1	1		1		
NORTHUMBERLAND COUNTY	3	1		2		2		4		1			2	2	
RICHMOND COUNTY	3			1			4		2	1			1		1
WESTMORELAND COUNTY		2	5	5	2	3		2	3	2	4	1	1	1	2
PLANNING DISTRICT 18	6	5	13	7	12	3	4	5	7	11	8	3	5	7	4
ESSEX COUNTY	1	1	5		1		1	1	2	2	1	1	2	1	1
GLOUCESTER COUNTY	2	1	7	4	4	2	1	1	4	1	4	1	1	1	
KING AND QUEEN COUNTY		1	1	1				3							1
KING WILLIAM COUNTY	1	2		1	5		2			4	3		1	2	2
MATHEWS COUNTY	1			1	1				1	1			1	3	
MIDDLESEX COUNTY	1				1	1				3		1			
PLANNING DISTRICT 19	18	21	15	19	20	20	22	16	18	25	17	19	25	19	18
DINWIDDIE COUNTY	2	2	1	2	1		1	1	2	2	1	4	3	1	5
GREENSVILLE COUNTY		1		1		1		1	1	1	1				
PRINCE GEORGE COUNTY	1	3	4	4	2	1	3		4		2	2	2	3	3
SURRY COUNTY					1	2			1	3		1	1		1
SUSSEX COUNTY	1		2	1	3	1	1	1			2	2		1	1
COLONIAL HEIGHTS CITY			1	1	3	2	2	1	2	4	1	1	1	1	
EMPORIA CITY	1			2	2	1	2				1	1	1		
HOPEWELL CITY	4	6	1	1	6	4	7	4	4	4	5		5	6	4
PETERSBURG CITY	9	9	6	7	2	8	6	8	4	11	4	8	12	7	4
PLANNING DISTRICT 20	171	157	141	163	145	167	170	163	173	184	136	126	145	125	140
ISLE OF WIGHT COUNTY	1	4	1	2	1	2	4		3	3	3	2	2	2	2
SOUTHAMPTON COUNTY	2	1	2		1		4		1		1	4	4		
CHESAPEAKE CITY	30	25	29	33	29	30	31	25	22	37	24	16	16	16	19
FRANKLIN CITY	1			3		2	3	1	5	4			3	2	2
NORFOLK CITY	49	44	47	45	41	53	43	46	45	68	44	46	47	31	51
PORTSMOUTH CITY	24	11	15	28	20	22	21	29	21	12	18	16	22	23	15
SUFFOLK CITY	7	14	8	8	8	15	12	12	8	12	9	7	8	8	13
VIRGINIA BEACH CITY	57	58	39	44	45	43	52	50	68	48	37	35	43	43	38
PLANNING DISTRICT 21	73	59	62	69	83	48	70	67	55	52	58	59	44	60	64
JAMES CITY COUNTY	2	3	2	2	2	5	2	6	1	2	4	3	2	5	1
YORK COUNTY	7	4	5	4	4	2	4	1	2	1	4	4	1	2	3
HAMPTON CITY	17	13	17	27	20	18	28	16	25	17	21	15	11	21	20
NEWPORT NEWS CITY	44	38	36	35	54	21	33	43	23	29	28	30	30	30	39
POQUOSON CITY	1	1	1		2		2		1	1		3		1	
WILLIAMSBURG CITY	2		1	1	1	2	1	1	3	2	1	4		1	1
PLANNING DISTRICT 22	1	2	4	9	6	4	4	8	6	7	7	5	3	12	5
ACCOMACK COUNTY	1	1	3	7	3	4	3	5	6	2	6	4	3	9	5
NORTHAMPTON COUNTY		1	1	2	3		1	3		5	1	1		3	
PLANNING DISTRICT 23	244	216	203	232	228	215	240	230	228	236	194	185	189	185	204
UNKNOWN VIRGINIA															

NOTE: PLANNING DISTRICT 23, THE HAMPTON ROADS PLANNING DISTRICT, IS THE AGGREGATE OF PLANNING DISTRICTS 20 AND 21.

CHAPTER VII

RESIDENT TOTAL DEATHS

Highlights

- In 2012, there were a total of 61,101 deaths with a rate of 7.5 per 1,000 total population.
- The age-adjusted death rate from heart disease decreased from 2011's 161.3 per 100,000 population to 157.4 for 2012.
- The age-adjusted death rate from cancer decreased from 2011's 169.5 per 100,000 population to 164.1 for 2012.
- The age-adjusted death rate from Alzheimer's disease decreased from 2011's 23.0 per 100,000 population to 21.1 for 2012.

NOTE: **Age-adjusted Death Rates** – Age-adjusted death rates are weighted averages of age-specific death rates. The weights are the proportion of persons in corresponding age groups based on a standard million population. In this report the standard million U.S. population for the year 2000 is used. The advantage of age-adjusted rates for total deaths compared with unadjusted rates is that they allow for comparisons across jurisdictional, ethnic, and race/sex groups.

UNADJUSTED DEATH RATES PER 100,000 POPULATION BY EQUAL COUNT HEALTH DISTRICT GROUPS VIRGINIA, 2012

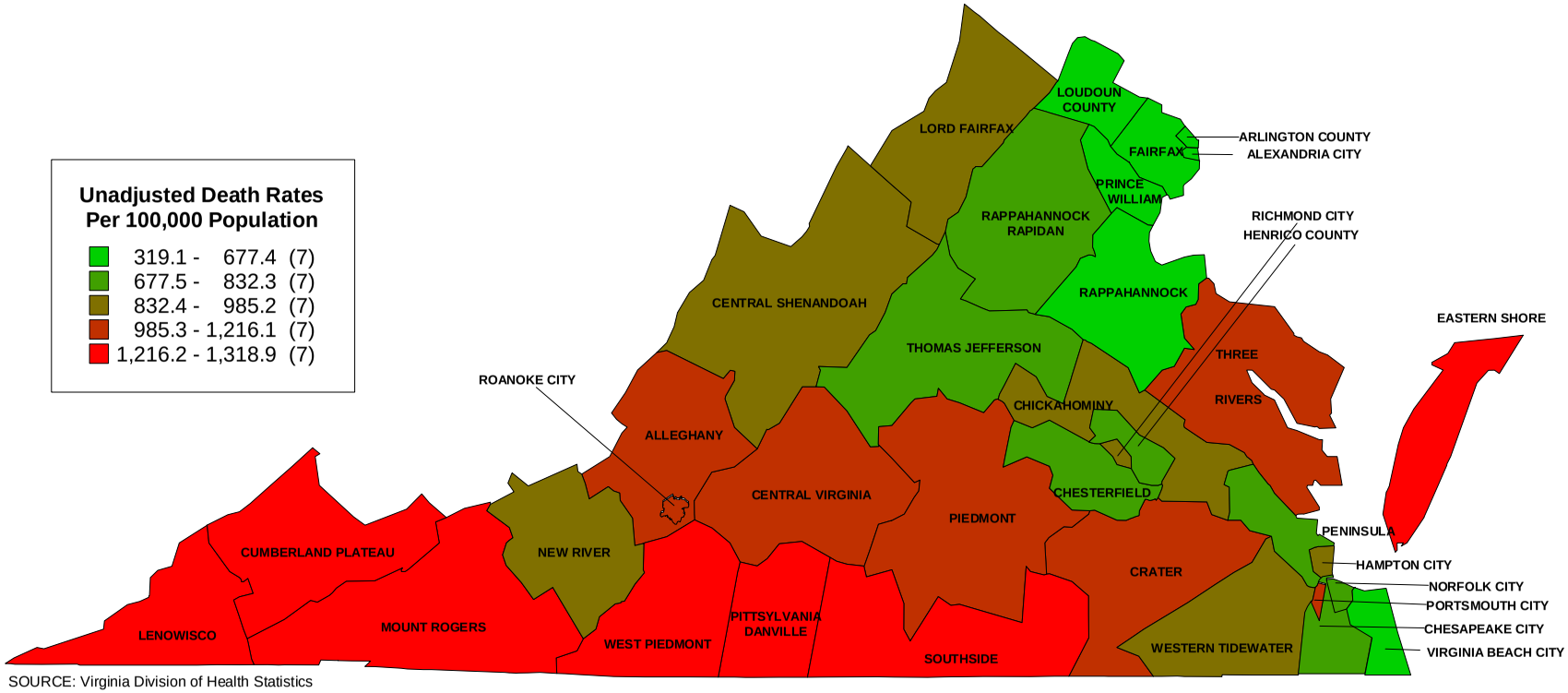

SOURCE: Virginia Division of Health Statistics

AGE ADJUSTED DEATH RATES PER 100,000 POPULATION BY EQUAL COUNT HEALTH DISTRICT GROUPS VIRGINIA, 2012

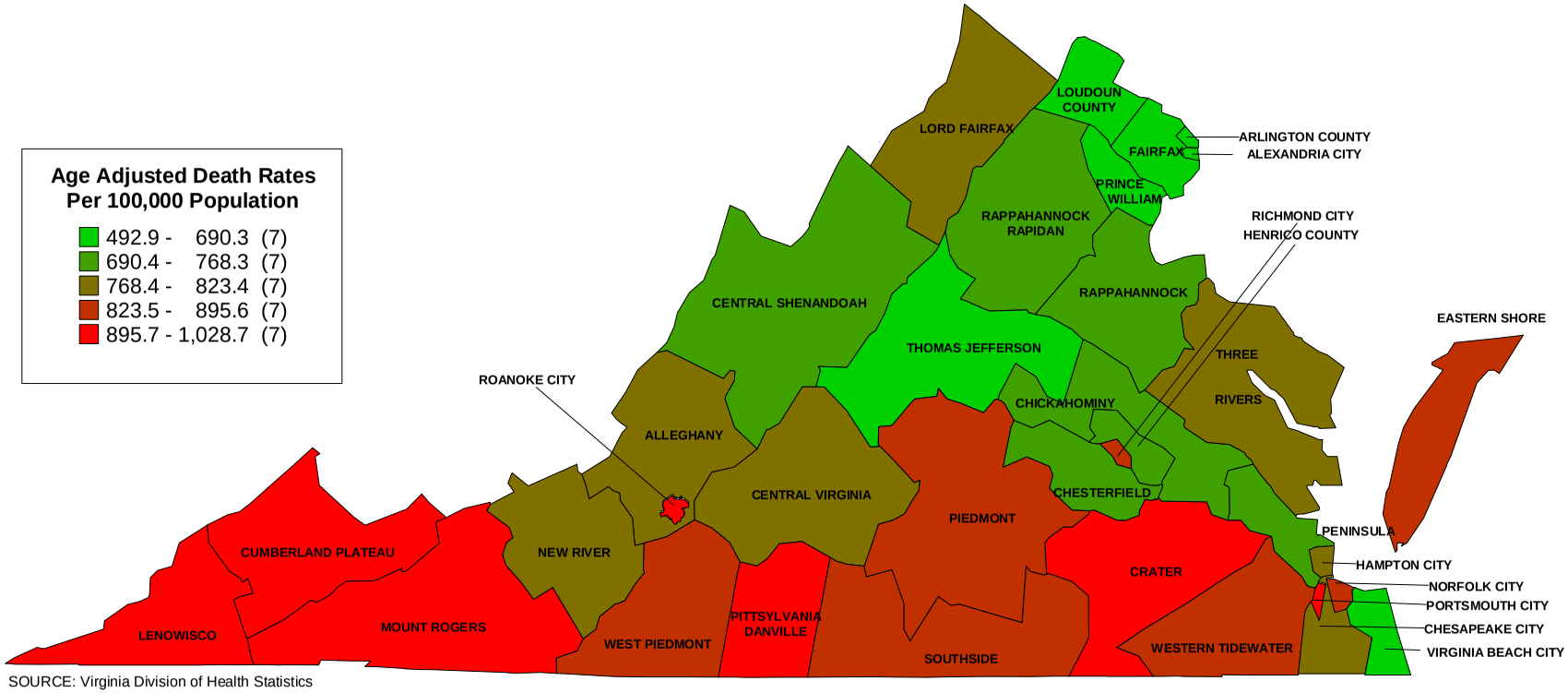

SOURCE: Virginia Division of Health Statistics

TABLE 1
TOTAL DEATHS BY PLACE OF OCCURRENCE AND PLACE OF RESIDENCE BY RACE WITH RESIDENT DEATH RATES PER 1,000 PROJECTED TOTAL POPULATION BY PLANNING DISTRICT AND CITY OR COUNTY
VIRGINIA, 2012

PLANNING DISTRICT AND CITY / COUNTY	NUMBER OF DEATHS BY PLACE OF OCCURRENCE				DEATHS BY PLACE OF RESIDENCE: NUMBER OF RESIDENT TOTAL DEATHS				DEATHS BY PLACE OF RESIDENCE: RATES PER 1,000 TOTAL POPULATION			
	TOTAL	WHITE	BLACK	OTHER	TOTAL	WHITE	BLACK	OTHER	TOTAL	WHITE	BLACK	OTHER
COMMONWEALTH OF VIRGINIA	60,808	47,462	12,089	1,257	61,101	47,851	11,976	1,274	7.5	8.1	7.1	2.2
PLANNING DISTRICT 1	822	812	9	1	1,156	1,138	16	2	12.4	12.8	4.3	3.3
LEE COUNTY	173	173			270	269	1		10.6	11.1	1.0	
SCOTT COUNTY	155	154	1		307	304	2	1	13.5	13.5	10.8	9.1
WISE COUNTY	300	297	3		522	512	10		12.8	13.3	4.5	
NORTON CITY	194	188	5	1	57	53	3	1	14.0	14.4	9.5	13.0
PLANNING DISTRICT 2	1,068	1,053	15		1,462	1,444	17	1	13.0	13.3	6.4	1.5
BUCHANAN COUNTY	207	207			297	297			12.4	12.9		
DICKENSON COUNTY	121	120	1		197	196	1		12.6	12.6	12.2	
RUSSELL COUNTY	243	240	3		342	337	4	1	12.0	12.0	12.7	8.0
TAZEWELL COUNTY	497	486	11		626	614	12		14.1	14.5	7.6	
PLANNING DISTRICT 3	1,976	1,932	43	1	2,485	2,426	57	2	12.9	13.0	11.0	1.5
BLAND COUNTY	56	56			86	86			12.8	13.3		
CARROLL COUNTY	164	163	1		359	357	2		12.0	12.1	7.1	
GRAYSON COUNTY	126	123	3		237	232	5		15.6	15.8	12.9	
SMYTH COUNTY	383	377	5	1	424	415	8	1	13.4	13.5	10.4	5.9
WASHINGTON COUNTY	519	509	10		634	623	10	1	11.5	11.6	11.5	2.4
WYTHE COUNTY	311	299	12		362	351	11		12.4	12.5	10.9	
BRISTOL CITY	148	142	6		269	253	16		15.2	15.5	14.5	
GALAX CITY	269	263	6		114	109	5		16.5	17.2	10.1	
PLANNING DISTRICT 4	1,392	1,349	39	4	1,526	1,474	47	5	8.5	9.0	5.5	0.7
FLOYD COUNTY	92	90	1	1	135	131	2	2	8.8	8.8	5.7	22.2
GILES COUNTY	183	182	1		230	229	1		13.6	13.9	3.1	
MONTGOMERY COUNTY	662	640	19	3	573	551	19	3	6.0	6.5	4.4	0.5
PULASKI COUNTY	372	355	17		470	452	18		13.5	13.9	9.1	
RADFORD CITY	83	82	1		118	111	7		7.1	7.5	4.4	
PLANNING DISTRICT 5	3,943	3,495	429	19	3,078	2,703	359	16	11.2	11.8	9.1	2.4
ALLEGHANY COUNTY	237	213	23	1	225	205	20		13.9	13.4	22.8	
BOTETOURT COUNTY	178	169	9		306	297	9		9.2	9.4	7.6	
CRAIG COUNTY	28	28			61	61			11.7	11.8		
ROANOKE COUNTY	590	546	39	5	937	888	42	7	10.1	10.5	7.9	2.2
COVINGTON CITY	22	20	2		72	57	14	1	12.5	11.6	17.3	17.9
ROANOKE CITY	2,020	1,738	273	9	1,172	908	257	7	12.0	13.8	8.8	2.8
SALEM CITY	868	781	83	4	305	287	17	1	12.2	12.8	8.7	1.8
PLANNING DISTRICT 6	2,618	2,497	113	8	2,730	2,604	117	9	9.4	9.7	6.8	1.6
AUGUSTA COUNTY	777	735	40	2	661	641	19	1	9.0	9.2	5.9	1.5
BATH COUNTY	53	50	3		61	58	3		13.1	13.2	12.2	
HIGHLAND COUNTY	15	15			25	25			11.1	11.2		
ROCKBRIDGE COUNTY	157	153	4		253	243	9	1	11.3	11.4	12.2	3.8
ROCKINGHAM COUNTY	793	774	17	2	710	700	9	1	9.2	9.4	5.2	1.0
BUENA VISTA CITY	58	56	2		86	82	4		12.8	13.2	10.3	
HARRISONBURG CITY	246	230	14	2	253	232	16	5	5.0	5.3	3.7	1.9
LEXINGTON CITY	108	94	13	1	70	60	10		10.0	9.9	13.7	
STAUNTON CITY	276	264	11	1	362	333	28	1	15.1	16.3	8.8	2.9
WAYNESBORO CITY	135	126	9		249	230	19		11.8	12.7	7.0	
PLANNING DISTRICT 7	2,294	2,185	94	15	2,124	2,016	95	13	9.4	9.6	8.0	3.1
CLARKE COUNTY	97	91	6		137	125	12		9.6	9.5	13.8	
FREDERICK COUNTY	289	279	7	3	617	593	18	6	7.7	7.9	4.4	3.8
PAGE COUNTY	194	186	7	1	282	269	12	1	11.8	11.6	20.4	5.9
SHENANDOAH COUNTY	351	345	6		447	441	4	2	10.5	10.7	3.7	4.2
WARREN COUNTY	294	282	9	3	355	337	15	3	9.3	9.5	7.4	4.3
WINCHESTER CITY	1,069	1,002	59	8	286	251	34	1	10.6	11.1	10.2	1.0
PLANNING DISTRICT 8	9,600	7,604	1,205	791	9,434	7,533	1,078	823	4.0	4.5	3.5	2.2
ARLINGTON COUNTY	1,566	1,188	275	103	911	728	132	51	4.1	4.2	6.3	2.0
FAIRFAX COUNTY	4,667	3,747	417	503	4,740	3,843	359	538	4.2	5.0	3.1	2.4
LOUDOUN COUNTY	831	718	63	50	1,075	909	83	83	3.2	3.6	2.9	1.4
PRINCE WILLIAM COUNTY	1,155	910	191	54	1,565	1,207	271	87	3.6	4.2	2.8	2.0
ALEXANDRIA CITY	760	506	206	48	686	463	191	32	4.7	4.6	5.7	2.6
FAIRFAX CITY	202	189	7	6	163	137	9	17	6.9	7.7	6.2	4.1
FALLS CHURCH CITY	35	29	1	5	57	50	2	5	4.3	4.5	2.8	3.4
MANASSAS CITY	361	299	40	22	196	164	26	6	4.8	5.3	3.9	2.0
MANASSAS PARK CITY	23	18	5		41	32	5	4	2.6	2.8	2.0	2.2
PLANNING DISTRICT 9	1,099	969	124	6	1,387	1,210	172	5	8.2	8.3	8.3	1.4
CULPEPER COUNTY	326	287	39		377	328	49		7.9	8.5	6.1	
FAUQUIER COUNTY	448	397	45	6	469	409	56	4	7.0	6.9	9.4	2.6
MADISON COUNTY	82	74	8		127	113	14		9.6	9.7	9.7	
ORANGE COUNTY	198	171	27		330	286	44		9.6	9.9	9.1	
RAPPAHANNOCK COUNTY	45	40	5		84	74	9	1	11.3	10.6	22.7	13.5
PLANNING DISTRICT 10	2,335	1,963	358	14	1,774	1,481	285	8	7.4	7.6	8.5	0.8
ALBEMARLE COUNTY	757	673	83	1	734	653	78	3	7.2	7.6	7.2	0.5
FLUVANNA COUNTY	107	89	17	1	188	152	35	1	7.2	7.1	8.2	3.7
GREENE COUNTY	101	92	9		153	137	16		8.2	8.1	11.4	
LOUISA COUNTY	147	116	30	1	259	203	56		7.7	7.5	9.2	
NELSON COUNTY	105	86	18	1	185	148	36	1	12.5	11.7	17.7	6.2
CHARLOTTESVILLE CITY	1,118	907	201	10	255	188	64	3	5.8	6.0	7.0	0.9
PLANNING DISTRICT 11	2,480	2,034	431	15	2,516	2,108	392	16	9.9	10.4	8.4	3.1
AMHERST COUNTY	171	139	29	3	341	275	60	6	10.5	10.8	9.4	11.3
APPOMATTOX COUNTY	83	70	13		136	110	26		9.0	9.3	8.2	
BEDFORD COUNTY	325	304	18	3	669	633	32	4	9.6	9.9	7.3	3.6
CAMPBELL COUNTY	269	233	36		500	433	67		9.1	9.4	8.1	
BEDFORD CITY	136	122	14		91	80	11		15.3	17.3	8.7	
LYNCHBURG CITY	1,496	1,166	321	9	779	577	196	6	10.1	11.3	8.4	2.3

[continued]

TABLE 1
TOTAL DEATHS BY PLACE OF OCCURRENCE AND PLACE OF RESIDENCE BY RACE WITH RESIDENT DEATH RATES PER 1,000 PROJECTED TOTAL POPULATION BY PLANNING DISTRICT AND CITY OR COUNTY
VIRGINIA, 2012

PLANNING DISTRICT AND CITY / COUNTY	NUMBER OF DEATHS BY PLACE OF OCCURRENCE				DEATHS BY PLACE OF RESIDENCE: NUMBER OF RESIDENT TOTAL DEATHS				DEATHS BY PLACE OF RESIDENCE: RATES PER 1,000 TOTAL POPULATION			
	TOTAL	WHITE	BLACK	OTHER	TOTAL	WHITE	BLACK	OTHER	TOTAL	WHITE	BLACK	OTHER
COMMONWEALTH OF VIRGINIA	60,808	47,462	12,089	1,257	61,101	47,851	11,976	1,274	7.5	8.1	7.1	2.2
PLANNING DISTRICT 12	2,499	1,922	576	1	3,076	2,390	684	2	12.4	12.9	11.4	0.8
FRANKLIN COUNTY	412	372	40		554	500	54		9.8	9.8	10.9	
HENRY COUNTY	337	270	67		691	551	139	1	13.0	13.6	11.6	2.0
PATRICK COUNTY	174	164	10		245	230	15		13.3	13.4	12.8	
PITTSYLVANIA COUNTY	308	255	53		701	542	159		11.2	11.2	11.3	
DANVILLE CITY	855	580	274	1	639	421	217	1	14.9	20.3	10.1	1.5
MARTINSVILLE CITY	413	281	132		246	146	100		17.9	20.4	15.7	
PLANNING DISTRICT 13	939	610	327	2	1,029	649	378	2	12.2	13.2	10.9	2.3
BRUNSWICK COUNTY	80	43	37		169	74	95		9.9	10.4	9.8	
HALIFAX COUNTY	426	288	137	1	433	287	146		12.1	12.9	10.9	
MECKLENBURG COUNTY	433	279	153	1	427	288	137	2	13.4	14.5	11.9	4.8
PLANNING DISTRICT 14	783	535	247	1	1,085	703	381	1	10.5	10.4	10.9	0.9
AMELIA COUNTY	110	80	30		148	98	50		11.6	10.2	16.8	
BUCKINGHAM COUNTY	77	56	21		144	99	45		8.4	9.2	7.3	
CHARLOTTE COUNTY	85	57	28		155	102	53		12.5	12.0	14.0	
CUMBERLAND COUNTY	37	28	9		89	60	29		9.0	9.3	8.7	
LUNENBURG COUNTY	58	40	18		150	100	50		11.9	12.4	11.3	
NOTTOWAY COUNTY	120	79	41		198	122	76		12.5	13.2	11.9	
PRINCE EDWARD COUNTY	296	195	100	1	201	122	78	1	8.6	8.2	9.8	3.0
PLANNING DISTRICT 15	8,890	6,117	2,660	113	7,839	5,427	2,307	105	7.6	8.1	7.5	2.1
CHARLES CITY COUNTY	44	19	24	1	78	28	49	1	10.9	9.2	13.9	1.7
CHESTERFIELD COUNTY	1,672	1,379	275	18	2,100	1,706	362	32	6.5	7.3	4.7	2.2
GOOCHLAND COUNTY	98	72	26		174	136	38		8.2	8.0	9.7	
HANOVER COUNTY	1,096	827	262	7	858	746	109	3	8.5	8.4	10.8	1.4
HENRICO COUNTY	2,679	2,005	621	53	2,458	1,844	561	53	7.8	9.6	5.8	2.1
NEW KENT COUNTY	54	49	4	1	132	114	18		6.9	7.1	6.5	
POWHATAN COUNTY	100	83	17		190	159	31		6.8	6.6	8.1	
RICHMOND CITY	3,147	1,683	1,431	33	1,849	694	1,139	16	8.8	7.4	10.5	2.1
PLANNING DISTRICT 16	1,918	1,588	310	20	1,979	1,614	343	22	5.8	6.2	5.2	1.7
CAROLINE COUNTY	145	97	47	1	250	159	88	3	8.6	8.1	10.1	5.2
KING GEORGE COUNTY	88	72	16		154	131	23		6.3	6.8	5.0	
SPOTSYLVANIA COUNTY	470	408	59	3	788	671	112	5	6.3	6.7	5.3	1.1
STAFFORD COUNTY	425	365	51	9	628	540	76	12	4.7	5.2	3.0	2.0
FREDERICKSBURG CITY	790	646	137	7	159	113	44	2	5.8	5.9	6.3	1.6
PLANNING DISTRICT 17	494	401	93		682	518	164		13.6	14.7	11.5	
LANCASTER COUNTY	230	183	47		206	155	51		18.3	19.5	16.0	
NORTHUMBERLAND COUNTY	83	65	18		180	143	37		14.6	15.8	11.7	
RICHMOND COUNTY	78	72	6		103	77	26		11.4	12.5	9.2	
WESTMORELAND COUNTY	103	81	22		193	143	50		11.0	11.7	9.9	
PLANNING DISTRICT 18	767	603	160	4	988	784	200	4	10.9	10.6	12.8	2.5
ESSEX COUNTY	142	84	57	1	138	80	57	1	12.3	12.2	12.8	4.3
GLOUCESTER COUNTY	356	315	40	1	334	301	33		9.1	9.1	10.0	
KING AND QUEEN COUNTY	34	21	13		86	58	28		12.2	11.8	14.2	
KING WILLIAM COUNTY	86	60	24	2	160	113	45	2	10.0	9.0	15.0	5.0
MATHEWS COUNTY	64	56	8		112	101	11		12.6	12.7	13.0	
MIDDLESEX COUNTY	85	67	18		158	131	26	1	14.6	15.1	12.8	10.0
PLANNING DISTRICT 19	1,628	980	642	6	1,796	1,074	715	7	10.4	11.9	9.0	2.0
DINWIDDIE COUNTY	111	74	37		251	162	88	1	9.0	8.8	9.4	3.2
GREENSVILLE COUNTY	35	16	19		118	64	53	1	10.0	13.8	7.4	10.5
PRINCE GEORGE COUNTY	107	85	21	1	243	183	57	3	6.6	7.9	4.6	2.6
SURRY COUNTY	30	17	13		82	37	45		12.0	10.2	14.2	
SUSSEX COUNTY	75	46	29		131	65	66		10.9	13.2	9.5	
COLONIAL HEIGHTS CITY	138	127	10	1	213	204	8	1	12.2	14.0	3.7	1.4
EMPORIA CITY	154	70	84		94	39	55		16.4	20.1	14.8	
HOPEWELL CITY	343	247	95	1	276	215	60	1	12.4	16.5	6.7	2.4
PETERSBURG CITY	635	298	334	3	388	105	283		12.1	18.0	11.1	
PLANNING DISTRICT 20	8,879	5,854	2,856	169	8,614	5,660	2,790	164	7.4	7.9	7.2	2.6
ISLE OF WIGHT COUNTY	216	160	55	1	360	257	102	1	10.2	9.9	11.5	1.8
SOUTHAMPTON COUNTY	77	47	30		187	105	82		10.2	9.3	11.8	
CHESAPEAKE CITY	1,349	939	390	20	1,582	1,071	484	27	6.9	7.2	6.8	2.8
FRANKLIN CITY	172	106	65	1	124	66	57	1	14.5	19.2	11.5	8.8
NORFOLK CITY	2,810	1,634	1,123	53	1,827	997	801	29	7.4	8.1	7.3	2.4
PORTSMOUTH CITY	1,001	510	484	7	980	477	499	4	10.2	11.6	9.4	1.8
SUFFOLK CITY	842	487	352	3	726	411	312	3	8.5	9.0	8.3	1.4
VIRGINIA BEACH CITY	2,412	1,971	357	84	2,828	2,276	453	99	6.3	7.2	4.8	2.8
PLANNING DISTRICT 21	3,875	2,617	1,192	66	3,740	2,486	1,188	66	7.8	8.6	7.0	3.1
JAMES CITY COUNTY	415	372	37	6	595	530	58	7	8.6	9.3	5.9	3.1
YORK COUNTY	471	394	72	5	352	285	58	9	5.3	5.5	6.2	2.0
HAMPTON CITY	1,165	599	545	21	1,139	593	532	14	8.3	9.7	7.5	2.8
NEWPORT NEWS CITY	1,672	1,123	515	34	1,438	890	515	33	8.0	9.4	6.6	4.1
POQUOSON CITY	77	74	3		116	113	1	2	9.6	9.7	7.0	5.7
WILLIAMSBURG CITY	75	55	20		100	75	24	1	6.6	6.4	10.0	1.0
PLANNING DISTRICT 22	509	342	166	1	601	409	191	1	13.2	13.3	13.4	1.6
ACCOMACK COUNTY	238	172	65	1	412	292	119	1	12.4	12.6	12.4	2.1
NORTHAMPTON COUNTY	271	170	101		189	117	72		15.5	15.6	15.7	
PLANNING DISTRICT 23	12,754	8,471	4,048	235	12,354	8,146	3,978	230	7.5	8.1	7.1	2.7
UNKNOWN VIRGINIA												

NOTE: PLANNING DISTRICT 23, THE HAMPTON ROADS PLANNING DISTRICT, IS THE AGGREGATE OF PLANNING DISTRICTS 20 AND 21.

TABLE 2
RESIDENT TOTAL DEATHS AGES 25-64 AND AGES 65 UP BY RACE
WITH RATES PER 1,000 POPULATION PROJECTIONS
BY PLANNING DISTRICT AND CITY OR COUNTY
VIRGINIA, 2012

PLANNING DISTRICT AND CITY / COUNTY	RESIDENT TOTAL DEATHS AGES 25-64								RESIDENT TOTAL DEATHS AGES 65 UP							
	NUMBER OF DEATHS				RATES PER 1,000 POPULATION				NUMBER OF DEATHS				RATES PER 1,000 POPULATION			
	TOTAL	WHITE	BLACK	OTHER	TOTAL	WHITE	BLACK	OTHER	TOTAL	WHITE	BLACK	OTHER	TOTAL	WHITE	BLACK	OTHER
COMMONWEALTH OF VIRGINIA	14,921	10,456	4,071	394	3.4	3.2	4.6	1.2	44,621	36,490	7,327	804	42.0	42.6	45.6	17.9
PLANNING DISTRICT 1	314	307	7		6.2	6.5	2.8		819	810	7	2	52.1	52.3	42.9	28.6
LEE COUNTY	66	66			4.7	5.1			198	197	1		44.4	44.6	45.5	
SCOTT COUNTY	69	68	1		5.7	5.7	10.9		233	231	1	1	50.0	50.1	32.3	76.9
WISE COUNTY	159	155	4		7.2	7.6	3.0		351	347	4		58.2	58.8	47.1	
NORTON CITY	20	18	2		9.0	8.9	12.7		37	35	1	1	63.7	63.9	40.0	125.0
PLANNING DISTRICT 2	431	428	2	1	7.0	7.2	1.3	2.6	1,009	995	14		50.5	50.7	60.1	
BUCHANAN COUNTY	104	104			7.8	8.1			188	188			43.5	43.7		
DICKENSON COUNTY	50	50			5.9	5.9			146	146			53.3	53.5		
RUSSELL COUNTY	92	90	1	1	5.9	5.9	6.8	13.7	247	244	3		49.4	49.6	53.6	
TAZEWELL COUNTY	185	184	1		7.7	8.0	1.1		428	417	11		54.0	54.2	71.0	
PLANNING DISTRICT 3	559	541	17	1	5.5	5.5	7.0	1.3	1,895	1,856	38	1	50.5	50.5	60.0	7.5
BLAND COUNTY	22	22			5.7	6.0			62	62			48.9	50.2		
CARROLL COUNTY	84	84			5.4	5.4			270	269	1		43.7	43.9	31.3	
GRAYSON COUNTY	48	48			6.0	6.2			187	182	5		54.5	54.3	68.5	
SMYTH COUNTY	110	105	4	1	6.6	6.5	11.6	10.6	311	307	4		51.4	51.5	58.0	
WASHINGTON COUNTY	134	132	2		4.6	4.6	5.3		490	481	8	1	47.4	47.1	72.1	38.5
WYTHE COUNTY	82	78	4		5.2	5.2	8.5		276	269	7		50.5	50.8	46.7	
BRISTOL CITY	59	53	6		6.5	6.3	11.7		207	198	9		61.3	61.0	79.6	
GALAX CITY	20	19	1		5.9	6.1	4.3		92	88	4		66.3	66.4	72.7	
PLANNING DISTRICT 4	371	354	15	2	4.4	4.6	4.0	0.7	1,136	1,104	31	1	46.8	47.3	42.6	4.7
FLOYD COUNTY	31	29	1	1	3.8	3.6	5.6	20.0	101	99	1	1	34.5	34.6	15.9	111.1
GILES COUNTY	61	61			6.9	7.1			169	168	1		51.8	52.5	19.2	
MONTGOMERY COUNTY	136	128	7	1	3.3	3.5	3.9	0.4	427	416	11		42.6	43.3	42.1	
PULASKI COUNTY	114	109	5		6.0	6.2	4.8		350	337	13		52.0	52.4	48.9	
RADFORD CITY	29	27	2		4.6	4.9	3.3		89	84	5		65.8	67.1	58.8	
PLANNING DISTRICT 5	706	569	128	9	4.8	4.6	6.4	2.4	2,318	2,096	216	6	49.0	49.1	52.5	12.6
ALLEGHANY COUNTY	57	51	6		7.0	6.7	14.6		165	152	13		45.0	43.7	79.8	
BOTETOURT COUNTY	64	62	2		3.6	3.6	3.2		239	232	7		39.6	39.7	43.2	
CRAIG COUNTY	12	12			4.4	4.5			48	48			46.2	46.3		
ROANOKE COUNTY	161	149	9	3	3.3	3.4	3.2	1.7	764	728	32	4	44.4	44.3	56.2	20.1
COVINGTON CITY	22	16	5	1	7.3	6.3	11.8	27.0	50	41	9		47.5	44.3	76.3	
ROANOKE CITY	319	212	102	5	5.9	5.7	6.9	3.5	823	679	143	1	58.4	61.8	48.9	6.0
SALEM CITY	71	67	4		5.7	6.0	4.2		229	216	12	1	54.5	54.4	67.4	20.4
PLANNING DISTRICT 6	548	506	39	3	3.9	3.9	4.8	1.2	2,131	2,056	69	6	44.7	45.0	43.2	18.9
AUGUSTA COUNTY	164	161	3		4.1	4.3	1.6		481	466	14	1	36.2	36.1	46.4	13.7
BATH COUNTY	11	10	1		4.5	4.4	7.3		49	47	2		44.9	45.3	40.8	
HIGHLAND COUNTY	5	5			4.2	4.3			20	20			31.8	32.3		
ROCKBRIDGE COUNTY	48	44	3	1	4.2	4.0	8.6	6.9	204	199	5		40.2	40.3	43.1	
ROCKINGHAM COUNTY	121	117	4		3.1	3.1	4.8		574	570	3	1	43.9	44.1	24.6	19.6
BUENA VISTA CITY	18	18			5.7	6.2			65	62	3		58.3	58.9	57.7	
HARRISONBURG CITY	40	31	7	2	2.1	1.9	4.0	2.1	210	199	8	3	53.2	54.0	46.8	34.5
LEXINGTON CITY	11	9	2		4.9	4.7	7.9		59	51	8		57.2	56.7	66.7	
STAUNTON CITY	67	59	8		5.5	5.6	5.5		289	269	19	1	60.0	61.2	47.7	45.5
WAYNESBORO CITY	63	52	11		5.8	5.6	8.1		180	173	7		50.5	52.9	26.3	
PLANNING DISTRICT 7	466	431	30	5	3.9	3.9	5.1	2.2	1,607	1,538	61	8	45.3	45.2	53.1	23.9
CLARKE COUNTY	38	33	5		4.9	4.6	12.3		97	90	7		39.5	40.1	39.1	
FREDERICK COUNTY	132	123	7	2	3.1	3.1	3.4	2.3	467	455	8	4	41.9	42.2	34.5	29.4
PAGE COUNTY	64	62	1	1	5.1	5.1	3.6	9.2	209	199	10		46.5	45.4	96.2	
SHENANDOAH COUNTY	80	79	1		3.6	3.7	1.9		362	357	3	2	43.7	43.9	27.8	46.5
WARREN COUNTY	83	77	5	1	4.0	4.0	5.0	2.7	263	251	10	2	50.1	50.6	42.9	37.7
WINCHESTER CITY	69	57	11	1	5.0	4.9	6.8	1.9	209	186	23		54.4	53.3	78.5	
PLANNING DISTRICT 8	2,311	1,660	417	234	1.7	1.7	2.4	1.0	6,804	5,664	601	539	31.1	32.9	33.1	18.7
ARLINGTON COUNTY	199	147	42	10	1.3	1.3	3.2	0.6	693	567	88	38	35.2	35.3	47.4	21.6
FAIRFAX COUNTY	1,088	803	127	158	1.7	1.8	1.9	1.2	3,507	2,943	212	352	29.4	31.7	29.0	18.5
LOUDOUN COUNTY	253	200	30	23	1.3	1.4	1.9	0.7	777	683	45	49	31.5	34.3	28.1	15.3
PRINCE WILLIAM COUNTY	473	324	121	28	2.0	2.0	2.3	1.1	1,017	834	127	56	31.4	33.4	29.1	18.6
ALEXANDRIA CITY	175	88	78	9	1.8	1.3	3.6	1.1	491	364	107	20	34.9	33.9	44.2	22.1
FAIRFAX CITY	32	25	3	4	2.5	2.6	3.8	1.7	128	110	6	12	36.7	36.5	62.5	31.7
FALLS CHURCH CITY	10	8	1	1	1.3	1.2	2.5	1.2	46	41	1	4	33.2	34.7	23.8	24.7
MANASSAS CITY	68	55	12	1	3.0	3.2	3.3	0.6	119	101	13	5	39.7	40.9	38.7	26.2
MANASSAS PARK CITY	13	10	3		1.5	1.6	2.2		26	21	2	3	25.8	28.2	14.4	24.6
PLANNING DISTRICT 9	333	271	59	3	3.7	3.5	5.5	1.5	1,015	904	109	2	39.0	39.2	40.5	6.6
CULPEPER COUNTY	100	81	19		3.9	3.9	4.5		263	234	29		42.0	43.9	34.2	
FAUQUIER COUNTY	110	90	17	3	3.0	2.8	5.6	3.4	348	308	39	1	37.8	37.6	45.2	6.8
MADISON COUNTY	28	28			4.1	4.6			97	83	14		38.5	37.2	51.7	
ORANGE COUNTY	75	54	21		4.2	3.6	8.4		244	224	20		37.9	38.8	31.9	
RAPPAHANNOCK COUNTY	20	18	2		5.1	4.9	10.2		63	55	7	1	38.9	36.2	81.4	71.4
PLANNING DISTRICT 10	368	284	82	2	2.9	2.8	4.8	0.4	1,367	1,168	194	5	38.5	37.6	49.1	12.0
ALBEMARLE COUNTY	97	75	22		1.8	1.7	4.1		626	568	55	3	39.8	39.5	49.1	12.0
FLUVANNA COUNTY	48	36	11	1	3.4	3.1	4.6	5.9	136	113	23		31.3	29.7	44.2	
GREENE COUNTY	43	40	3		4.3	4.4	4.2		109	96	13		40.0	37.3	102.4	
LOUISA COUNTY	73	58	15		3.9	3.8	4.6		178	139	39		33.1	31.7	40.7	
NELSON COUNTY	36	27	9		4.6	4.0	8.7		145	118	26	1	45.0	42.4	60.2	90.9
CHARLOTTESVILLE CITY	71	48	22	1	3.2	3.0	4.9	0.8	173	134	38	1	42.7	42.2	47.8	12.7
PLANNING DISTRICT 11	552	421	129	2	4.3	4.1	5.6	0.8	1,915	1,652	251	12	45.2	45.4	44.3	37.4
AMHERST COUNTY	95	71	23	1	5.7	5.4	7.0	3.6	238	197	37	4	41.5	42.0	38.5	52.6
APPOMATTOX COUNTY	28	20	8		3.5	3.2	5.2		107	90	17		39.0	39.8	36.2	
BEDFORD COUNTY	155	147	7	1	4.2	4.3	3.0	1.8	496	469	24	3	39.6	39.7	37.6	42.9
CAMPBELL COUNTY	110	86	24		3.8	3.6	5.5		380	339	41		40.0	40.8	36.3	
BEDFORD CITY	14	14			4.7	6.1			76	66	10		61.0	61.3	60.2	
LYNCHBURG CITY	150	83	67		4.4	3.7	6.2		618	491	122	5	58.1	59.6	53.0	46.7

[continued]

TABLE 2
RESIDENT TOTAL DEATHS AGES 25-64 AND AGES 65 UP BY RACE
WITH RATES PER 1,000 POPULATION PROJECTIONS
BY PLANNING DISTRICT AND CITY OR COUNTY
VIRGINIA, 2012

PLANNING DISTRICT AND CITY / COUNTY	RESIDENT TOTAL DEATHS AGES 25-64								RESIDENT TOTAL DEATHS AGES 65 UP							
	NUMBER OF DEATHS				RATES PER 1,000 POPULATION				NUMBER OF DEATHS				RATES PER 1,000 POPULATION			
	TOTAL	WHITE	BLACK	OTHER	TOTAL	WHITE	BLACK	OTHER	TOTAL	WHITE	BLACK	OTHER	TOTAL	WHITE	BLACK	OTHER
COMMONWEALTH OF VIRGINIA	14,921	10,456	4,071	394	3.4	3.2	4.6	1.2	44,621	36,490	7,327	804	42.0	42.6	45.6	17.9
PLANNING DISTRICT 12	740	516	224		5.8	5.4	7.3		2,288	1,847	439	2	46.8	46.1	51.1	8.8
FRANKLIN COUNTY	128	110	18		4.4	4.2	7.7		412	378	34		37.7	37.1	48.2	
HENRY COUNTY	187	147	40		6.8	7.1	6.3		493	399	93	1	45.0	45.0	45.6	25.6
PATRICK COUNTY	48	44	4		5.0	4.9	6.4		191	181	10		45.0	44.9	51.8	
PITTSYLVANIA COUNTY	183	139	44		5.4	5.4	5.8		512	399	113		43.4	42.6	47.2	
DANVILLE CITY	142	57	85		6.8	5.7	8.0		490	363	126	1	59.7	63.8	51.2	16.7
MARTINSVILLE CITY	52	19	33		7.6	5.3	10.3		190	127	63		68.6	65.1	79.0	
PLANNING DISTRICT 13	232	112	120		5.3	4.5	6.8		777	524	252	1	44.1	44.7	43.8	8.0
BRUNSWICK COUNTY	45	15	30		4.9	3.8	5.8		121	58	63		40.1	36.3	44.7	
HALIFAX COUNTY	99	46	53		5.5	4.1	7.8		325	233	92		43.4	45.5	39.5	
MECKLENBURG COUNTY	88	51	37		5.5	5.1	6.3		331	233	97	1	46.6	46.4	48.2	14.9
PLANNING DISTRICT 14	278	170	108		5.2	4.9	5.9		771	516	254	1	44.1	43.1	46.9	13.9
AMELIA COUNTY	48	39	9		6.9	7.4	5.9		95	57	38		45.0	36.9	67.7	
BUCKINGHAM COUNTY	41	28	13		4.2	4.6	3.7		99	70	29		37.4	38.0	36.4	
CHARLOTTE COUNTY	37	20	17		5.9	4.6	9.1		112	77	35		46.2	43.7	53.5	
CUMBERLAND COUNTY	22	12	10		4.4	3.6	6.2		64	46	18		35.9	38.0	32.0	
LUNENBURG COUNTY	35	23	12		5.1	5.4	4.8		109	75	34		46.4	47.0	45.6	
NOTTOWAY COUNTY	52	28	24		6.1	5.7	6.9		141	92	49		50.4	51.1	49.8	
PRINCE EDWARD COUNTY	43	20	23		4.2	3.3	5.9		151	99	51	1	45.0	44.5	45.7	62.5
PLANNING DISTRICT 15	2,017	1,163	810	44	3.6	3.1	5.1	1.5	5,595	4,172	1,369	54	43.6	43.4	47.0	16.4
CHARLES CITY COUNTY	28	10	17	1	6.9	5.4	8.9	3.3	47	17	30		34.3	31.4	41.6	
CHESTERFIELD COUNTY	525	378	132	15	3.0	3.0	3.3	1.8	1,511	1,291	203	17	40.1	40.7	42.2	14.4
GOOCHLAND COUNTY	42	36	6		3.5	3.7	2.7		130	98	32		34.2	32.3	44.3	
HANOVER COUNTY	183	157	24	2	3.4	3.3	4.6	1.7	657	572	84	1	45.5	44.5	58.7	6.5
HENRICO COUNTY	532	324	191	17	3.1	3.0	3.7	1.1	1,865	1,505	330	30	45.7	48.7	38.5	22.0
NEW KENT COUNTY	37	34	3		3.3	3.7	2.0		91	76	15		34.9	35.3	37.3	
POWHATAN COUNTY	51	44	7		3.2	3.3	3.0		136	113	23		34.3	32.5	49.5	
RICHMOND CITY	619	180	430	9	5.5	3.3	7.8	2.3	1,158	500	652	6	48.8	44.1	54.3	16.2
PLANNING DISTRICT 16	528	406	114	8	2.9	2.9	3.3	1.1	1,390	1,166	211	13	40.4	41.1	40.6	15.4
CAROLINE COUNTY	60	39	21		3.8	3.6	4.7		184	117	64	3	44.8	43.6	46.7	54.5
KING GEORGE COUNTY	47	37	10		3.6	3.5	4.2		106	93	13		39.3	42.4	27.8	
SPOTSYLVANIA COUNTY	211	174	36	1	3.1	3.2	3.3	0.4	552	480	68	4	39.7	40.3	40.8	12.2
STAFFORD COUNTY	167	133	29	5	2.3	2.4	2.2	1.5	436	387	43	6	39.3	40.8	35.4	15.9
FREDERICKSBURG CITY	43	23	18	2	3.2	2.5	5.3	3.1	112	89	23		42.5	42.0	48.2	
PLANNING DISTRICT 17	122	74	48		4.9	4.3	6.5		551	438	113		41.4	40.4	47.0	
LANCASTER COUNTY	25	13	12		4.9	3.7	7.6		179	141	38		47.8	44.4	69.3	
NORTHUMBERLAND COUNTY	25	17	8		4.4	4.2	5.2		154	125	29		38.7	37.3	46.8	
RICHMOND COUNTY	25	14	11		4.9	4.2	6.2		76	62	14		44.8	47.0	38.0	
WESTMORELAND COUNTY	47	30	17		5.3	4.8	6.9		142	110	32		36.4	36.8	36.9	
PLANNING DISTRICT 18	216	164	52		4.5	4.1	6.5		756	609	143	4	44.6	43.6	51.6	20.8
ESSEX COUNTY	39	19	20		6.8	5.6	9.0		97	61	35	1	45.4	40.9	55.9	47.6
GLOUCESTER COUNTY	78	72	6		3.8	4.0	3.4		251	224	27		42.3	42.6	43.9	
KING AND QUEEN COUNTY	21	12	9		5.5	4.5	8.6		62	44	18		45.5	46.7	45.9	
KING WILLIAM COUNTY	42	30	12		4.8	4.3	7.7		115	82	31	2	53.3	50.3	65.3	37.0
MATHEWS COUNTY	11	10	1		2.5	2.5	2.6		99	89	10		41.2	40.9	46.3	
MIDDLESEX COUNTY	25	21	4		4.6	4.9	3.7		132	109	22	1	44.7	43.8	49.3	76.9
PLANNING DISTRICT 19	473	233	238	2	5.1	4.8	5.5	1.0	1,274	825	444	5	49.4	51.4	47.4	12.7
DINWIDDIE COUNTY	54	34	20		3.5	3.4	4.0		186	123	62	1	43.5	42.5	45.8	43.5
GREENSVILLE COUNTY	39	16	22	1	5.5	5.8	5.1	16.9	77	46	31		46.4	54.1	38.7	
PRINCE GEORGE COUNTY	70	45	24	1	3.3	3.4	3.2	1.4	164	134	28	2	39.4	42.5	30.9	20.2
SURRY COUNTY	18	8	10		4.8	3.9	6.0		60	27	33		49.7	42.3	58.5	
SUSSEX COUNTY	41	17	24		5.9	6.1	5.9		88	48	40		48.2	54.0	43.0	
COLONIAL HEIGHTS CITY	33	30	3		3.9	4.2	2.9		179	174	4	1	51.3	53.5	33.3	8.5
EMPORIA CITY	22	8	14		7.8	8.4	7.7		72	31	41		75.0	60.9	94.0	
HOPEWELL CITY	67	47	20		5.9	7.0	4.6		204	166	37	1	60.2	64.2	49.4	19.6
PETERSBURG CITY	129	28	101		7.8	9.2	7.6		244	76	168		50.4	59.8	48.0	
PLANNING DISTRICT 20	2,297	1,255	986	56	3.7	3.2	5.0	1.6	6,057	4,300	1,656	101	45.5	46.6	48.0	16.1
ISLE OF WIGHT COUNTY	81	51	30		4.2	3.5	6.5		276	203	72	1	48.3	47.8	50.7	19.2
SOUTHAMPTON COUNTY	42	18	24		4.1	2.9	6.2		144	87	57		46.7	44.2	51.7	
CHESAPEAKE CITY	428	256	160	12	3.4	3.1	4.3	2.2	1,105	793	299	13	43.4	44.6	43.3	17.0
FRANKLIN CITY	25	5	20		5.9	2.9	8.3		97	61	35	1	66.7	71.1	59.2	166.7
NORFOLK CITY	607	261	337	9	4.9	4.0	6.5	1.4	1,135	712	404	19	48.6	52.4	46.7	17.2
PORTSMOUTH CITY	251	84	165	2	5.0	3.7	6.2	1.6	701	388	311	2	54.5	56.3	53.9	9.9
SUFFOLK CITY	189	91	97	1	4.1	3.6	5.0	0.8	517	307	208	2	49.6	46.9	56.2	11.0
VIRGINIA BEACH CITY	674	489	153	32	2.8	2.8	3.1	1.6	2,082	1,749	270	63	41.0	43.3	42.3	15.9
PLANNING DISTRICT 21	908	497	389	22	3.7	3.3	4.5	1.9	2,707	1,938	729	40	40.9	40.4	44.5	21.7
JAMES CITY COUNTY	91	77	12	2	2.6	2.7	2.4	1.6	494	447	42	5	32.6	32.6	34.7	23.8
YORK COUNTY	69	55	12	2	2.0	2.0	2.5	0.8	275	226	43	6	31.3	30.6	39.9	18.8
HAMPTON CITY	314	144	165	5	4.4	4.3	4.7	1.8	786	437	342	7	44.3	46.1	43.9	14.3
NEWPORT NEWS CITY	396	193	191	12	4.2	3.9	4.8	2.6	977	671	286	20	48.4	49.9	47.6	26.8
POQUOSON CITY	13	12		1	2.1	2.0		5.4	101	99	1	1	48.3	49.0	35.7	23.3
WILLIAMSBURG CITY	25	16	9		4.5	3.8	8.0		74	58	15	1	33.0	29.8	58.4	29.4
PLANNING DISTRICT 22	151	94	57		6.5	6.1	7.8		439	312	126	1	45.8	42.6	57.4	14.7
ACCOMACK COUNTY	115	73	42		6.7	6.2	8.4		287	216	70	1	42.8	40.1	55.4	21.3
NORTHAMPTON COUNTY	36	21	15		5.9	5.6	6.7		152	96	56		52.6	49.5	60.2	
PLANNING DISTRICT 23	3,205	1,752	1,375	78	3.7	3.2	4.9	1.7	8,764	6,238	2,385	141	44.0	44.5	46.9	17.4
UNKNOWN VA CITY OR COUNTY																

NOTE: PLANNING DISTRICT 23, THE HAMPTON ROADS PLANNING DISTRICT, IS THE AGGREGATE OF PLANNING DISTRICTS 20 AND 21.

TABLE 3
RESIDENT TOTAL DEATHS BY AGE AND RACE OF DECEDENT
BY PLANNING DISTRICT AND CITY OR COUNTY
VIRGINIA, 2012

PLANNING DISTRICT AND CITY/COUNTY	RACE	RESIDENT TOTAL DEATHS	AGE OF DECEDENT										
			AGE 00-04	AGE 05-14	AGE 15-24	AGE 25-34	AGE 35-44	AGE 45-54	AGE 55-64	AGE 65-74	AGE 75-84	AGE 85 UP	AGE UNKNOWN
COMMONWEALTH OF VIRGINIA	TOTAL	61,101	757	123	677	967	1,654	4,387	7,913	10,956	15,107	18,558	2
	WHITE	47,851	382	83	439	649	1,144	3,057	5,606	8,530	12,193	15,767	1
	BLACK	11,976	325	34	218	289	454	1,213	2,115	2,175	2,601	2,551	1
	OTHER	1,274	50	6	20	29	56	117	192	251	313	240	
PLANNING DISTRICT 1	TOTAL	1,156	5	3	15	19	52	93	150	229	299	291	
	WHITE	1,138	5	3	13	18	49	92	148	225	298	287	
	BLACK	16			2	1	3	1	2	3	1	3	
	OTHER	2								1		1	
LEE COUNTY	TOTAL	270	2		4	6	12	21	27	56	64	78	
	WHITE	269	2		4	6	12	21	27	56	64	77	
	BLACK	1										1	
	OTHER												
SCOTT COUNTY	TOTAL	307	1	1	3	4	11	17	37	60	83	90	
	WHITE	304	1	1	3	4	10	17	37	59	83	89	
	BLACK	2					1					1	
	OTHER	1								1			
WISE COUNTY	TOTAL	522	2	2	8	7	25	53	74	103	137	111	
	WHITE	512	2	2	6	6	24	52	73	101	136	110	
	BLACK	10			2	1	1	1	1	2	1	1	
	OTHER												
NORTON CITY	TOTAL	57				2	4	2	12	10	15	12	
	WHITE	53				2	3	2	11	9	15	11	
	BLACK	3					1		1	1			
	OTHER	1										1	
PLANNING DISTRICT 2	TOTAL	1,462	6	2	14	22	68	128	213	318	382	309	
	WHITE	1,444	6	2	13	22	68	128	210	314	379	302	
	BLACK	17			1				2	4	3	7	
	OTHER	1							1				
BUCHANAN COUNTY	TOTAL	297	1	1	3	3	19	33	49	53	80	55	
	WHITE	297	1	1	3	3	19	33	49	53	80	55	
	BLACK												
	OTHER												
DICKENSON COUNTY	TOTAL	197			1	6	8	12	24	48	47	51	
	WHITE	196				6	8	12	24	48	47	51	
	BLACK	1			1								
	OTHER												
RUSSELL COUNTY	TOTAL	342			3	6	15	31	40	81	100	66	
	WHITE	337			3	6	15	31	38	80	99	65	
	BLACK	4							1	1	1	1	
	OTHER	1							1				
TAZEWELL COUNTY	TOTAL	626	5	1	7	7	26	52	100	136	155	137	
	WHITE	614	5	1	7	7	26	52	99	133	153	131	
	BLACK	12							1	3	2	6	
	OTHER												
PLANNING DISTRICT 3	TOTAL	2,485	16	1	14	29	65	152	313	502	674	719	
	WHITE	2,426	14	1	14	28	63	144	306	485	665	706	
	BLACK	57	2			1	2	7	7	17	9	12	
	OTHER	2						1				1	
BLAND COUNTY	TOTAL	86	1		1	1	4	5	12	18	22	22	
	WHITE	86	1		1	1	4	5	12	18	22	22	
	BLACK												
	OTHER												
CARROLL COUNTY	TOTAL	359	3		2	7	10	21	46	75	99	96	
	WHITE	357	2		2	7	10	21	46	75	99	95	
	BLACK	2	1									1	
	OTHER												
GRAYSON COUNTY	TOTAL	237	1		1		8	7	33	44	72	71	
	WHITE	232	1		1		8	7	33	42	71	69	
	BLACK	5								2	1	2	
	OTHER												
SMYTH COUNTY	TOTAL	424			3	9	12	29	60	87	122	102	
	WHITE	415			3	9	12	26	58	86	121	100	
	BLACK	8						2	2	1	1	2	
	OTHER	1						1					
WASHINGTON COUNTY	TOTAL	634	6	1	3	5	11	47	71	144	162	184	
	WHITE	623	6	1	3	5	11	45	71	139	161	181	
	BLACK	10						2		5	1	2	
	OTHER	1										1	
WYTHE COUNTY	TOTAL	362	1		3	5	11	18	48	75	87	114	
	WHITE	351	1		3	5	10	18	45	73	85	111	
	BLACK	11					1		3	2	2	3	
	OTHER												
BRISTOL CITY	TOTAL	269	3			1	8	19	31	44	80	83	
	WHITE	253	2				7	17	29	39	78	81	
	BLACK	16	1			1	1	2	2	5	2	2	
	OTHER												
GALAX CITY	TOTAL	114	1		1	1	1	6	12	15	30	47	
	WHITE	109	1		1	1	1	5	12	13	28	47	
	BLACK	5						1		2	2		
	OTHER												
PLANNING DISTRICT 4	TOTAL	1,526	3	1	15	23	26	104	218	271	376	489	
	WHITE	1,474	2	1	13	22	26	97	209	264	364	476	
	BLACK	47			1	1		6	8	7	12	12	
	OTHER	5	1		1			1	1			1	

TABLE 3
RESIDENT TOTAL DEATHS BY AGE AND RACE OF DECEDENT
BY PLANNING DISTRICT AND CITY OR COUNTY
VIRGINIA, 2012

PLANNING DISTRICT AND CITY/COUNTY	RACE	RESIDENT TOTAL DEATHS	AGE OF DECEDENT										
			AGE 00-04	AGE 05-14	AGE 15-24	AGE 25-34	AGE 35-44	AGE 45-54	AGE 55-64	AGE 65-74	AGE 75-84	AGE 85 UP	AGE UNKNOWN
COMMONWEALTH OF VIRGINIA	TOTAL	61,101	757	123	677	967	1,654	4,387	7,913	10,956	15,107	18,558	2
	WHITE	47,851	382	83	439	649	1,144	3,057	5,606	8,530	12,193	15,767	1
	BLACK	11,976	325	34	218	289	454	1,213	2,115	2,175	2,601	2,551	1
	OTHER	1,274	50	6	20	29	56	117	192	251	313	240	
FLOYD COUNTY	TOTAL	135			3	2		10	19	22	35	44	
	WHITE	131			3	2		9	18	22	34	43	
	BLACK	2						1			1		
	OTHER	2							1			1	
GILES COUNTY	TOTAL	230				4	6	15	36	35	55	79	
	WHITE	229				4	6	15	36	35	55	78	
	BLACK	1										1	
	OTHER												
MONTGOMERY COUNTY	TOTAL	573	3	1	6	7	12	39	78	95	124	208	
	WHITE	551	2	1	4	7	12	36	73	91	122	203	
	BLACK	19			1			2	5	4	2	5	
	OTHER	3	1		1			1					
PULASKI COUNTY	TOTAL	470			6	7	6	31	70	96	131	123	
	WHITE	452			6	7	6	29	67	94	125	118	
	BLACK	18						2	3	2	6	5	
	OTHER												
RADFORD CITY	TOTAL	118				3	2	9	15	23	31	35	
	WHITE	111				2	2	8	15	22	28	34	
	BLACK	7				1		1		1	3	1	
	OTHER												
PLANNING DISTRICT 5	TOTAL	3,078	30		24	48	65	210	383	533	797	988	
	WHITE	2,703	21		17	32	57	178	302	459	720	917	
	BLACK	359	9		6	14	7	29	78	73	74	69	
	OTHER	16			1	2	1	3	3	1	3	2	
ALLEGHANY COUNTY	TOTAL	225	1		2	3	9	12	33	32	57	76	
	WHITE	205	1		1	3	9	10	29	30	52	70	
	BLACK	20			1			2	4	2	5	6	
	OTHER												
BOTETOURT COUNTY	TOTAL	306	2		1	6	1	21	36	63	79	97	
	WHITE	297	2		1	6	1	20	35	60	79	93	
	BLACK	9						1	1	3		4	
	OTHER												
CRAIG COUNTY	TOTAL	61	1				1	4	7	12	17	19	
	WHITE	61	1				1	4	7	12	17	19	
	BLACK												
	OTHER												
ROANOKE COUNTY	TOTAL	937	4		8	10	12	49	90	167	276	321	
	WHITE	888	3		8	10	11	45	83	157	260	311	
	BLACK	42	1					4	5	9	14	9	
	OTHER	7					1		2	1	2	1	
COVINGTON CITY	TOTAL	72				3	3	2	14	9	25	16	
	WHITE	57				1	3	2	10	8	19	14	
	BLACK	14				1			4	1	6	2	
	OTHER	1				1							
ROANOKE CITY	TOTAL	1,172	20		10	23	32	95	169	204	252	367	
	WHITE	908	13		4	9	25	70	108	149	209	321	
	BLACK	257	7		5	13	7	22	60	55	43	45	
	OTHER	7			1	1		3	1			1	
SALEM CITY	TOTAL	305	2		3	3	7	27	34	46	91	92	
	WHITE	287	1		3	3	7	27	30	43	84	89	
	BLACK	17	1						4	3	6	3	
	OTHER	1									1		
PLANNING DISTRICT 6	TOTAL	2,730	18	7	26	36	50	147	315	491	733	907	
	WHITE	2,604	14	7	21	31	47	136	292	468	703	885	
	BLACK	117	4		5	5	3	10	21	23	25	21	
	OTHER	9						1	2		5	1	
AUGUSTA COUNTY	TOTAL	661	3	4	9	12	18	43	91	121	181	179	
	WHITE	641	3	4	7	12	18	42	89	117	173	176	
	BLACK	19			2			1	2	4	7	3	
	OTHER	1									1		
BATH COUNTY	TOTAL	61			1		1	6	4	17	20	12	
	WHITE	58			1		1	6	3	16	20	11	
	BLACK	3							1	1		1	
	OTHER												
HIGHLAND COUNTY	TOTAL	25				1	1		3	6	3	11	
	WHITE	25				1	1		3	6	3	11	
	BLACK												
	OTHER												
ROCKBRIDGE COUNTY	TOTAL	253	1			2	3	13	30	56	64	84	
	WHITE	243				2	3	11	28	56	63	80	
	BLACK	9	1					2	1		1	4	
	OTHER	1							1				
ROCKINGHAM COUNTY	TOTAL	710	5	2	8	10	12	33	66	126	190	258	
	WHITE	700	4	2	7	8	12	33	64	125	188	257	
	BLACK	9	1		1	2			2	1	1	1	
	OTHER	1									1		
BUENA VISTA CITY	TOTAL	86	1	1	1		3	6	9	17	23	25	
	WHITE	82		1	1		3	6	9	16	21	25	
	BLACK	4	1							1	2		
	OTHER												

TABLE 3
RESIDENT TOTAL DEATHS BY AGE AND RACE OF DECEDENT
BY PLANNING DISTRICT AND CITY OR COUNTY
VIRGINIA, 2012

PLANNING DISTRICT AND CITY/COUNTY	RACE	RESIDENT TOTAL DEATHS	AGE OF DECEDENT										
			AGE 00-04	AGE 05-14	AGE 15-24	AGE 25-34	AGE 35-44	AGE 45-54	AGE 55-64	AGE 65-74	AGE 75-84	AGE 85 UP	AGE UNKNOWN
COMMONWEALTH OF VIRGINIA	TOTAL	61,101	757	123	677	967	1,654	4,387	7,913	10,956	15,107	18,558	2
	WHITE	47,851	382	83	439	649	1,144	3,057	5,606	8,530	12,193	15,767	1
	BLACK	11,976	325	34	218	289	454	1,213	2,115	2,175	2,601	2,551	1
	OTHER	1,274	50	6	20	29	56	117	192	251	313	240	
HARRISONBURG CITY	TOTAL	253	1		2	3	3	11	23	31	71	108	
	WHITE	232	1		1	2	1	8	20	29	64	106	
	BLACK	16			1	1	2	2	2	2	5	1	
	OTHER	5						1	1		2	1	
LEXINGTON CITY	TOTAL	70				1			10	8	28	23	
	WHITE	60				1			8	5	28	18	
	BLACK	10							2	3		5	
	OTHER												
STAUNTON CITY	TOTAL	362	2		4	1	5	18	43	65	91	133	
	WHITE	333	2		3		4	16	39	59	82	128	
	BLACK	28			1	1	1	2	4	6	8	5	
	OTHER	1									1		
WAYNESBORO CITY	TOTAL	249	5		1	6	4	17	36	44	62	74	
	WHITE	230	4		1	5	4	14	29	39	61	73	
	BLACK	19	1			1		3	7	5	1	1	
	OTHER												
PLANNING DISTRICT 7	TOTAL	2,124	23	11	17	22	53	132	259	408	529	670	
	WHITE	2,016	23	9	15	19	50	123	239	383	507	648	
	BLACK	95		2	2	3	2	7	18	25	16	20	
	OTHER	13					1	2	2		6	2	
CLARKE COUNTY	TOTAL	137	2			1	4	13	20	20	36	41	
	WHITE	125	2			1	4	9	19	17	33	40	
	BLACK	12						4	1	3	3	1	
	OTHER												
FREDERICK COUNTY	TOTAL	617	5	6	7	9	12	34	77	120	145	202	
	WHITE	593	5	4	6	6	10	34	73	115	142	198	
	BLACK	18		2	1	3	1		3	5	1	2	
	OTHER	6					1		1		2	2	
PAGE COUNTY	TOTAL	282	5	1	3		7	24	33	58	80	71	
	WHITE	269	5	1	2		7	23	32	56	76	67	
	BLACK	12			1				1	2	4	4	
	OTHER	1						1					
SHENANDOAH COUNTY	TOTAL	447	3	2		4	6	17	53	86	125	151	
	WHITE	441	3	2		4	6	17	52	85	123	149	
	BLACK	4							1	1		2	
	OTHER	2									2		
WARREN COUNTY	TOTAL	355	6		3	2	15	21	45	63	87	113	
	WHITE	337	6		3	2	15	20	40	59	81	111	
	BLACK	15						1	4	4	4	2	
	OTHER	3							1		2		
WINCHESTER CITY	TOTAL	286	2	2	4	6	9	23	31	61	56	92	
	WHITE	251	2	2	4	6	8	20	23	51	52	83	
	BLACK	34					1	2	8	10	4	9	
	OTHER	1						1					
PLANNING DISTRICT 8	TOTAL	9,434	174	26	119	177	279	677	1,178	1,523	2,127	3,154	
	WHITE	7,533	107	19	83	141	196	463	860	1,167	1,716	2,781	
	BLACK	1,078	35	3	22	18	52	142	205	186	210	205	
	OTHER	823	32	4	14	18	31	72	113	170	201	168	
ARLINGTON COUNTY	TOTAL	911	15		4	31	22	46	100	153	201	339	
	WHITE	728	12		2	26	17	27	77	116	157	294	
	BLACK	132	1		1	4	4	17	17	28	31	29	
	OTHER	51	2		1	1	1	2	6	9	13	16	
FAIRFAX COUNTY	TOTAL	4,740	81	13	51	69	126	314	579	726	1,086	1,695	
	WHITE	3,843	50	10	37	50	90	223	440	562	870	1,511	
	BLACK	359	12	1	7	6	15	41	65	61	77	74	
	OTHER	538	19	2	7	13	21	50	74	103	139	110	
LOUDOUN COUNTY	TOTAL	1,075	24	4	17	20	27	79	127	154	273	350	
	WHITE	909	14	1	11	17	17	59	107	126	238	319	
	BLACK	83	5	1	2	1	4	14	11	8	18	19	
	OTHER	83	5	2	4	2	6	6	9	20	17	12	
PRINCE WILLIAM COUNTY	TOTAL	1,565	37	6	32	38	67	160	208	315	340	362	
	WHITE	1,207	21	5	23	31	48	107	138	243	275	316	
	BLACK	271	14	1	8	5	17	42	57	50	45	32	
	OTHER	87	2		1	2	2	11	13	22	20	14	
ALEXANDRIA CITY	TOTAL	686	9	1	10	6	21	46	102	97	134	260	
	WHITE	463	5	1	5	6	9	23	50	64	93	207	
	BLACK	191	2		4		11	22	45	29	34	44	
	OTHER	32	2		1		1	1	7	4	7	9	
FAIRFAX CITY	TOTAL	163	1	1	1	2	4	11	15	29	30	69	
	WHITE	137		1	1	2	4	8	11	20	28	62	
	BLACK	9						1	2	2	1	3	
	OTHER	17	1					2	2	7	1	4	
FALLS CHURCH CITY	TOTAL	57	1			1		3	6	3	12	31	
	WHITE	50	1			1		2	5	2	11	28	
	BLACK	2						1				1	
	OTHER	5							1	1	1	2	
MANASSAS CITY	TOTAL	196	4	1	4	8	11	17	32	34	42	43	
	WHITE	164	3	1	4	6	10	14	25	26	36	39	
	BLACK	26	1			2	1	3	6	7	3	3	
	OTHER	6							1	1	3	1	

TABLE 3
RESIDENT TOTAL DEATHS BY AGE AND RACE OF DECEDENT
BY PLANNING DISTRICT AND CITY OR COUNTY
VIRGINIA, 2012

PLANNING DISTRICT AND CITY/COUNTY	RACE	RESIDENT TOTAL DEATHS	AGE OF DECEDENT										
			AGE 00-04	AGE 05-14	AGE 15-24	AGE 25-34	AGE 35-44	AGE 45-54	AGE 55-64	AGE 65-74	AGE 75-84	AGE 85 UP	AGE UNKNOWN
COMMONWEALTH OF VIRGINIA	TOTAL	61,101	757	123	677	967	1,654	4,387	7,913	10,956	15,107	18,558	2
	WHITE	47,851	382	83	439	649	1,144	3,057	5,606	8,530	12,193	15,767	1
	BLACK	11,976	325	34	218	289	454	1,213	2,115	2,175	2,601	2,551	1
	OTHER	1,274	50	6	20	29	56	117	192	251	313	240	
MANASSAS PARK CITY	TOTAL	41	2			2	1	1	9	12	9	5	
	WHITE	32	1			2	1		7	8	8	5	
	BLACK	5						1	2	1	1		
	OTHER	4	1							3			
PLANNING DISTRICT 9	TOTAL	1,387	14	4	21	22	37	97	177	251	365	399	
	WHITE	1,210	13	4	18	17	30	78	146	213	319	372	
	BLACK	172	1		3	5	6	19	29	38	44	27	
	OTHER	5					1		2		2		
CULPEPER COUNTY	TOTAL	377	5		9	6	11	35	48	66	90	107	
	WHITE	328	5		8	4	10	26	41	54	81	99	
	BLACK	49			1	2	1	9	7	12	9	8	
	OTHER												
FAUQUIER COUNTY	TOTAL	469	4	1	6	4	11	34	61	81	134	133	
	WHITE	409	4	1	6	4	8	28	50	71	112	125	
	BLACK	56					2	6	9	10	21	8	
	OTHER	4					1		2		1		
MADISON COUNTY	TOTAL	127		1	1	2	4	5	17	19	38	40	
	WHITE	113		1	1	2	4	5	17	13	33	37	
	BLACK	14								6	5	3	
	OTHER												
ORANGE COUNTY	TOTAL	330	5	1	5	10	8	17	40	66	86	92	
	WHITE	286	4	1	3	7	5	14	28	58	80	86	
	BLACK	44	1		2	3	3	3	12	8	6	6	
	OTHER												
RAPPAHANNOCK COUNTY	TOTAL	84		1			3	6	11	19	17	27	
	WHITE	74		1			3	5	10	17	13	25	
	BLACK	9						1	1	2	3	2	
	OTHER	1									1		
PLANNING DISTRICT 10	TOTAL	1,774	12	7	20	18	29	113	208	325	474	568	
	WHITE	1,481	8	6	15	12	24	85	163	282	392	494	
	BLACK	285	4	1	4	6	5	27	44	41	79	74	
	OTHER	8			1			1	1	2	3		
ALBEMARLE COUNTY	TOTAL	734	1	2	8	2	6	31	58	123	203	300	
	WHITE	653	1	2	7	1	5	25	44	110	179	279	
	BLACK	78			1	1	1	6	14	12	22	21	
	OTHER	3								1	2		
FLUVANNA COUNTY	TOTAL	188	1	2	1	2	5	14	27	42	54	40	
	WHITE	152		2	1	2	4	11	19	37	45	31	
	BLACK	35	1				1	3	7	5	9	9	
	OTHER	1							1				
GREENE COUNTY	TOTAL	153		1		4	2	11	26	29	42	38	
	WHITE	137		1		3	2	11	24	27	35	34	
	BLACK	16				1			2	2	7	4	
	OTHER												
LOUISA COUNTY	TOTAL	259	1	1	6	3	6	20	44	55	61	62	
	WHITE	203		1	5	2	6	13	37	47	47	45	
	BLACK	56	1		1	1		7	7	8	14	17	
	OTHER												
NELSON COUNTY	TOTAL	185	4			4	1	9	22	35	63	47	
	WHITE	148	3			2	1	6	18	31	50	37	
	BLACK	36	1			2		3	4	4	12	10	
	OTHER	1									1		
CHARLOTTESVILLE CITY	TOTAL	255	5	1	5	3	9	28	31	41	51	81	
	WHITE	188	4		2	2	6	19	21	30	36	68	
	BLACK	64	1	1	2	1	3	8	10	10	15	13	
	OTHER	3			1			1		1			
PLANNING DISTRICT 11	TOTAL	2,516	14	5	29	38	46	163	305	446	662	807	1
	WHITE	2,108	10	2	22	31	29	128	233	367	558	727	1
	BLACK	392	2	3	7	7	16	34	72	72	102	77	
	OTHER	16	2				1	1		7	2	3	
AMHERST COUNTY	TOTAL	341	3	1	3	3	7	27	58	62	93	83	1
	WHITE	275	2	1	3	1	4	22	44	44	78	75	1
	BLACK	60				2	2	5	14	14	15	8	
	OTHER	6	1				1			4			
APPOMATTOX COUNTY	TOTAL	136			1	1	3	9	15	29	43	35	
	WHITE	110				1		7	12	22	35	33	
	BLACK	26			1		3	2	3	7	8	2	
	OTHER												
BEDFORD COUNTY	TOTAL	669	4		14	10	10	50	85	124	184	188	
	WHITE	633	4		13	9	10	47	81	115	171	183	
	BLACK	32			1	1		2	4	7	12	5	
	OTHER	4						1		2	1		
CAMPBELL COUNTY	TOTAL	500	4	1	5	6	8	29	67	100	121	159	
	WHITE	433	4		4	5	5	23	53	90	105	144	
	BLACK	67		1	1	1	3	6	14	10	16	15	
	OTHER												
BEDFORD CITY	TOTAL	91	1			1	1	4	8	8	20	48	
	WHITE	80				1	1	4	8	7	17	42	
	BLACK	11	1							1	3	6	
	OTHER												

TABLE 3
RESIDENT TOTAL DEATHS BY AGE AND RACE OF DECEDENT
BY PLANNING DISTRICT AND CITY OR COUNTY
VIRGINIA, 2012

PLANNING DISTRICT AND CITY/COUNTY	RACE	RESIDENT TOTAL DEATHS	AGE OF DECEDENT										
			AGE 00-04	AGE 05-14	AGE 15-24	AGE 25-34	AGE 35-44	AGE 45-54	AGE 55-64	AGE 65-74	AGE 75-84	AGE 85 UP	AGE UNKNOWN
COMMONWEALTH OF VIRGINIA	TOTAL	61,101	757	123	677	967	1,654	4,387	7,913	10,956	15,107	18,558	2
	WHITE	47,851	382	83	439	649	1,144	3,057	5,606	8,530	12,193	15,767	1
	BLACK	11,976	325	34	218	289	454	1,213	2,115	2,175	2,601	2,551	1
	OTHER	1,274	50	6	20	29	56	117	192	251	313	240	
LYNCHBURG CITY	TOTAL	779	2	3	6	17	17	44	72	123	201	294	
	WHITE	577		1	2	14	9	25	35	89	152	250	
	BLACK	196	1	2	4	3	8	19	37	33	48	41	
	OTHER	6	1							1	1	3	
PLANNING DISTRICT 12	TOTAL	3,076	24	2	22	50	95	216	379	609	806	873	
	WHITE	2,390	11	2	14	37	68	149	262	472	641	734	
	BLACK	684	13		8	13	27	67	117	137	163	139	
	OTHER	2									2		
FRANKLIN COUNTY	TOTAL	554	6	2	6	10	21	40	57	105	151	156	
	WHITE	500	4	2	6	10	18	33	49	95	143	140	
	BLACK	54	2				3	7	8	10	8	16	
	OTHER												
HENRY COUNTY	TOTAL	691	6		5	13	26	64	84	146	171	176	
	WHITE	551	4		1	8	20	52	67	112	136	151	
	BLACK	139	2		4	5	6	12	17	34	34	25	
	OTHER	1									1		
PATRICK COUNTY	TOTAL	245	3		3	3	9	13	23	56	60	75	
	WHITE	230	2		3	3	8	12	21	53	56	72	
	BLACK	15	1				1	1	2	3	4	3	
	OTHER												
PITTSYLVANIA COUNTY	TOTAL	701	2		4	14	16	45	108	154	195	163	
	WHITE	542			4	11	13	33	82	119	147	133	
	BLACK	159	2			3	3	12	26	35	48	30	
	OTHER												
DANVILLE CITY	TOTAL	639	6		1	8	18	37	79	106	168	216	
	WHITE	421	1			3	8	14	32	67	119	177	
	BLACK	217	5		1	5	10	23	47	39	48	39	
	OTHER	1									1		
MARTINSVILLE CITY	TOTAL	246	1		3	2	5	17	28	42	61	87	
	WHITE	146				2	1	5	11	26	40	61	
	BLACK	100	1		3		4	12	17	16	21	26	
	OTHER												
PLANNING DISTRICT 13	TOTAL	1,029	7	1	12	11	26	59	136	212	271	294	
	WHITE	649	5	1	7	4	10	31	67	137	185	202	
	BLACK	378	2		4	7	16	28	69	75	85	92	
	OTHER	2			1						1		
BRUNSWICK COUNTY	TOTAL	169	1		2	3	8	12	22	34	55	32	
	WHITE	74			1			5	10	16	26	16	
	BLACK	95	1		1	3	8	7	12	18	29	16	
	OTHER												
HALIFAX COUNTY	TOTAL	433	2	1	6	6	5	26	62	82	108	135	
	WHITE	287	2	1	5	2	3	15	26	55	84	94	
	BLACK	146			1	4	2	11	36	27	24	41	
	OTHER												
MECKLENBURG COUNTY	TOTAL	427	4		4	2	13	21	52	96	108	127	
	WHITE	288	3		1	2	7	11	31	66	75	92	
	BLACK	137	1		2		6	10	21	30	32	35	
	OTHER	2			1						1		
PLANNING DISTRICT 14	TOTAL	1,085	15	2	19	18	30	88	142	231	268	272	
	WHITE	703	4	1	12	10	16	51	93	153	168	195	
	BLACK	381	11	1	7	8	14	37	49	78	100	76	
	OTHER	1										1	
AMELIA COUNTY	TOTAL	148	1		4	2	1	13	32	34	29	32	
	WHITE	98			2	2	1	11	25	25	12	20	
	BLACK	50	1		2			2	7	9	17	12	
	OTHER												
BUCKINGHAM COUNTY	TOTAL	144	1		3	1	4	11	25	38	30	31	
	WHITE	99			1		3	7	18	27	19	24	
	BLACK	45	1		2	1	1	4	7	11	11	7	
	OTHER												
CHARLOTTE COUNTY	TOTAL	155	2	1	3	1	3	8	25	30	42	40	
	WHITE	102	2		3	1	1	4	14	22	26	29	
	BLACK	53		1			2	4	11	8	16	11	
	OTHER												
CUMBERLAND COUNTY	TOTAL	89	1		2	3	5	5	9	20	26	18	
	WHITE	60			2		1	3	8	13	19	14	
	BLACK	29	1			3	4	2	1	7	7	4	
	OTHER												
LUNENBURG COUNTY	TOTAL	150	3		3	4	7	10	14	30	37	42	
	WHITE	100	1		1	2	5	7	9	22	24	29	
	BLACK	50	2		2	2	2	3	5	8	13	13	
	OTHER												
NOTTOWAY COUNTY	TOTAL	198	3	1	1	4	5	20	23	42	53	46	
	WHITE	122		1	1	2	3	11	12	25	34	33	
	BLACK	76	3			2	2	9	11	17	19	13	
	OTHER												
PRINCE EDWARD COUNTY	TOTAL	201	4		3	3	5	21	14	37	51	63	
	WHITE	122	1		2	3	2	8	7	19	34	46	
	BLACK	78	3		1		3	13	7	18	17	16	
	OTHER	1										1	

TABLE 3
RESIDENT TOTAL DEATHS BY AGE AND RACE OF DECEDENT
BY PLANNING DISTRICT AND CITY OR COUNTY
VIRGINIA, 2012

PLANNING DISTRICT AND CITY/COUNTY	RACE	RESIDENT TOTAL DEATHS	AGE OF DECEDENT										
			AGE 00-04	AGE 05-14	AGE 15-24	AGE 25-34	AGE 35-44	AGE 45-54	AGE 55-64	AGE 65-74	AGE 75-84	AGE 85 UP	AGE UNKNOWN
COMMONWEALTH OF VIRGINIA	TOTAL	61,101	757	123	677	967	1,654	4,387	7,913	10,956	15,107	18,558	2
	WHITE	47,851	382	83	439	649	1,144	3,057	5,606	8,530	12,193	15,767	1
	BLACK	11,976	325	34	218	289	454	1,213	2,115	2,175	2,601	2,551	1
	OTHER	1,274	50	6	20	29	56	117	192	251	313	240	
PLANNING DISTRICT 15	TOTAL	7,839	104	17	105	120	247	596	1,054	1,335	1,790	2,470	1
	WHITE	5,427	34	8	50	64	135	332	632	892	1,308	1,972	
	BLACK	2,307	64	8	55	54	103	252	401	427	462	480	1
	OTHER	105	6	1		2	9	12	21	16	20	18	
CHARLES CITY COUNTY	TOTAL	78	1	1	1	1	4	6	17	14	18	15	
	WHITE	28			1		1	3	6	5	8	4	
	BLACK	49	1	1		1	3	2	11	9	10	11	
	OTHER	1						1					
CHESTERFIELD COUNTY	TOTAL	2,100	27	5	32	29	65	150	281	364	516	631	
	WHITE	1,706	13	3	21	21	46	109	202	297	442	552	
	BLACK	362	14	2	11	8	12	40	72	63	68	72	
	OTHER	32					7	1	7	4	6	7	
GOOCHLAND COUNTY	TOTAL	174			2	2	4	8	28	36	45	49	
	WHITE	136			2	1	2	7	26	30	31	37	
	BLACK	38				1	2	1	2	6	14	12	
	OTHER												
HANOVER COUNTY	TOTAL	858	4	1	13	6	25	60	92	160	223	274	
	WHITE	746	4	1	12	5	23	50	79	133	198	241	
	BLACK	109			1	1	2	9	12	27	24	33	
	OTHER	3						1	1		1		
HENRICO COUNTY	TOTAL	2,458	33	7	21	35	60	167	270	368	574	923	
	WHITE	1,844	5	2	8	21	38	86	179	253	447	805	
	BLACK	561	23	4	13	12	21	76	82	104	116	110	
	OTHER	53	5	1		2	1	5	9	11	11	8	
NEW KENT COUNTY	TOTAL	132	1	1	2	3	2	11	21	28	27	36	
	WHITE	114	1	1	2	3	1	9	21	24	26	26	
	BLACK	18					1	2		4	1	10	
	OTHER												
POWHATAN COUNTY	TOTAL	190	2		1	2	6	16	27	42	43	51	
	WHITE	159	1		1	2	5	15	22	37	36	40	
	BLACK	31	1				1	1	5	5	7	11	
	OTHER												
RICHMOND CITY	TOTAL	1,849	36	2	33	42	81	178	318	323	344	491	1
	WHITE	694	10	1	3	11	19	53	97	113	120	267	
	BLACK	1,139	25	1	30	31	61	121	217	209	222	221	1
	OTHER	16	1				1	4	4	1	2	3	
PLANNING DISTRICT 16	TOTAL	1,979	30	4	27	33	68	157	270	373	473	544	
	WHITE	1,614	14	4	24	23	53	118	212	309	392	465	
	BLACK	343	15		3	10	13	36	55	60	74	77	
	OTHER	22	1				2	3	3	4	7	2	
CAROLINE COUNTY	TOTAL	250	3		3	5	5	16	34	54	52	78	
	WHITE	159	1		2	3	5	10	21	32	29	56	
	BLACK	88	2		1	2		6	13	22	21	21	
	OTHER	3									2	1	
KING GEORGE COUNTY	TOTAL	154			1	2	10	9	26	35	41	30	
	WHITE	131			1	2	7	7	21	33	37	23	
	BLACK	23					3	2	5	2	4	7	
	OTHER												
SPOTSYLVANIA COUNTY	TOTAL	788	13	1	11	16	22	67	106	150	186	216	
	WHITE	671	5	1	11	11	21	57	85	129	163	188	
	BLACK	112	8			5	1	10	20	21	20	27	
	OTHER	5							1		3	1	
STAFFORD COUNTY	TOTAL	628	11	3	11	6	26	53	82	114	158	164	
	WHITE	540	8	3	9	5	18	37	73	99	137	151	
	BLACK	76	2		2	1	6	14	8	11	19	13	
	OTHER	12	1				2	2	1	4	2		
FREDERICKSBURG CITY	TOTAL	159	3		1	4	5	12	22	20	36	56	
	WHITE	113			1	2	2	7	12	16	26	47	
	BLACK	44	3			2	3	4	9	4	10	9	
	OTHER	2						1	1				
PLANNING DISTRICT 17	TOTAL	682	3	1	5	4	12	29	77	123	200	228	
	WHITE	518	1	1	4	3	7	14	50	93	157	188	
	BLACK	164	2		1	1	5	15	27	30	43	40	
	OTHER												
LANCASTER COUNTY	TOTAL	206			2		3	6	16	32	59	88	
	WHITE	155			1		2	1	10	22	46	73	
	BLACK	51			1		1	5	6	10	13	15	
	OTHER												
NORTHUMBERLAND COUNTY	TOTAL	180			1	1	1	4	19	39	63	52	
	WHITE	143			1		1	3	13	32	52	41	
	BLACK	37				1		1	6	7	11	11	
	OTHER												
RICHMOND COUNTY	TOTAL	103	1		1	1	3	8	13	20	22	34	
	WHITE	77			1	1	2	4	7	16	17	29	
	BLACK	26	1				1	4	6	4	5	5	
	OTHER												
WESTMORELAND COUNTY	TOTAL	193	2	1	1	2	5	11	29	32	56	54	
	WHITE	143	1	1	1	2	2	6	20	23	42	45	
	BLACK	50	1				3	5	9	9	14	9	
	OTHER												

TABLE 3
RESIDENT TOTAL DEATHS BY AGE AND RACE OF DECEDENT
BY PLANNING DISTRICT AND CITY OR COUNTY
VIRGINIA, 2012

PLANNING DISTRICT AND CITY/COUNTY	RACE	RESIDENT TOTAL DEATHS	AGE OF DECEDENT										
			AGE 00-04	AGE 05-14	AGE 15-24	AGE 25-34	AGE 35-44	AGE 45-54	AGE 55-64	AGE 65-74	AGE 75-84	AGE 85 UP	AGE UNKNOWN
COMMONWEALTH OF VIRGINIA	TOTAL	61,101	757	123	677	967	1,654	4,387	7,913	10,956	15,107	18,558	2
	WHITE	47,851	382	83	439	649	1,144	3,057	5,606	8,530	12,193	15,767	1
	BLACK	11,976	325	34	218	289	454	1,213	2,115	2,175	2,601	2,551	1
	OTHER	1,274	50	6	20	29	56	117	192	251	313	240	
PLANNING DISTRICT 18	TOTAL	988	5	1	10	9	24	59	124	203	283	270	
	WHITE	784	2	1	8	7	20	47	90	167	229	213	
	BLACK	200	3		2	2	4	12	34	34	54	55	
	OTHER	4								2		2	
ESSEX COUNTY	TOTAL	138	2				3	13	23	31	33	33	
	WHITE	80					1	8	10	20	19	22	
	BLACK	57	2				2	5	13	10	14	11	
	OTHER	1								1			
GLOUCESTER COUNTY	TOTAL	334		1	4	7	8	21	42	74	96	81	
	WHITE	301		1	4	6	8	20	38	69	84	71	
	BLACK	33				1		1	4	5	12	10	
	OTHER												
KING AND QUEEN COUNTY	TOTAL	86	1		2	1	2	4	14	18	19	25	
	WHITE	58	1		1		1	3	8	14	15	15	
	BLACK	28			1	1	1	1	6	4	4	10	
	OTHER												
KING WILLIAM COUNTY	TOTAL	160	2		1	1	9	8	24	29	46	40	
	WHITE	113	1			1	8	7	14	21	34	27	
	BLACK	45	1		1		1	1	10	8	12	11	
	OTHER	2										2	
MATHEWS COUNTY	TOTAL	112			2			3	8	20	38	41	
	WHITE	101			2			3	7	19	33	37	
	BLACK	11							1	1	5	4	
	OTHER												
MIDDLESEX COUNTY	TOTAL	158			1		2	10	13	31	51	50	
	WHITE	131			1		2	6	13	24	44	41	
	BLACK	26						4		6	7	9	
	OTHER	1								1			
PLANNING DISTRICT 19	TOTAL	1,796	23	2	24	22	49	138	264	322	452	500	
	WHITE	1,074	7	1	8	8	23	73	129	199	284	342	
	BLACK	715	16	1	16	14	26	65	133	121	166	157	
	OTHER	7							2	2	2	1	
DINWIDDIE COUNTY	TOTAL	251	7		4	4	2	18	30	51	61	74	
	WHITE	162	3		2	2		13	19	34	45	44	
	BLACK	88	4		2	2	2	5	11	16	16	30	
	OTHER	1								1			
GREENSVILLE COUNTY	TOTAL	118			2	1	1	11	26	20	37	20	
	WHITE	64			2		1	6	9	10	24	12	
	BLACK	53				1		5	16	10	13	8	
	OTHER	1							1				
PRINCE GEORGE COUNTY	TOTAL	243	3	2	4	3	9	26	32	46	56	62	
	WHITE	183		1	3	1	7	20	17	34	45	55	
	BLACK	57	3	1	1	2	2	6	14	11	10	7	
	OTHER	3							1	1	1		
SURRY COUNTY	TOTAL	82	2		2		1	5	12	16	24	20	
	WHITE	37	1		1			2	6	9	9	9	
	BLACK	45	1		1		1	3	6	7	15	11	
	OTHER												
SUSSEX COUNTY	TOTAL	131	1		1	2	5	8	26	15	35	38	
	WHITE	65				1		3	13	6	15	27	
	BLACK	66	1		1	1	5	5	13	9	20	11	
	OTHER												
COLONIAL HEIGHTS CITY	TOTAL	213			1		7	10	16	41	57	81	
	WHITE	204					7	8	15	40	55	79	
	BLACK	8			1			2	1	1	2	1	
	OTHER	1										1	
EMPORIA CITY	TOTAL	94				2	1	6	13	23	17	32	
	WHITE	39						1	7	9	7	15	
	BLACK	55				2	1	5	6	14	10	17	
	OTHER												
HOPEWELL CITY	TOTAL	276	4		1	3	6	19	39	46	85	73	
	WHITE	215	2			2	5	12	28	38	63	65	
	BLACK	60	2		1	1	1	7	11	8	21	8	
	OTHER	1									1		
PETERSBURG CITY	TOTAL	388	6		9	7	17	35	70	64	80	100	
	WHITE	105	1			2	3	8	15	19	21	36	
	BLACK	283	5		9	5	14	27	55	45	59	64	
	OTHER												
PLANNING DISTRICT 20	TOTAL	8,614	152	21	87	168	247	701	1,181	1,483	2,080	2,494	
	WHITE	5,660	53	8	44	78	125	411	641	980	1,448	1,872	
	BLACK	2,790	93	13	42	85	115	274	512	473	589	594	
	OTHER	164	6		1	5	7	16	28	30	43	28	
ISLE OF WIGHT COUNTY	TOTAL	360	2		1	5	7	22	47	74	102	100	
	WHITE	257	2		1	4	3	14	30	53	78	72	
	BLACK	102				1	4	8	17	21	23	28	
	OTHER	1									1		
SOUTHAMPTON COUNTY	TOTAL	187		1		3	1	12	26	35	57	52	
	WHITE	105				1	1	7	9	24	30	33	
	BLACK	82		1		2		5	17	11	27	19	
	OTHER												

TABLE 3
RESIDENT TOTAL DEATHS BY AGE AND RACE OF DECEDENT
BY PLANNING DISTRICT AND CITY OR COUNTY
VIRGINIA, 2012

PLANNING DISTRICT AND CITY/COUNTY	RACE	RESIDENT TOTAL DEATHS	AGE OF DECEDENT										
			AGE 00-04	AGE 05-14	AGE 15-24	AGE 25-34	AGE 35-44	AGE 45-54	AGE 55-64	AGE 65-74	AGE 75-84	AGE 85 UP	AGE UNKNOWN
COMMONWEALTH OF VIRGINIA	TOTAL	61,101	757	123	677	967	1,654	4,387	7,913	10,956	15,107	18,558	2
	WHITE	47,851	382	83	439	649	1,144	3,057	5,606	8,530	12,193	15,767	1
	BLACK	11,976	325	34	218	289	454	1,213	2,115	2,175	2,601	2,551	1
	OTHER	1,274	50	6	20	29	56	117	192	251	313	240	
CHESAPEAKE CITY	TOTAL	1,582	22	4	23	26	40	143	219	276	386	443	
	WHITE	1,071	8	1	13	12	23	99	122	185	268	340	
	BLACK	484	12	3	10	11	17	44	88	89	110	100	
	OTHER	27	2			3			9	2	8	3	
FRANKLIN CITY	TOTAL	124	2			1	3	7	14	18	32	47	
	WHITE	66						2	3	11	17	33	
	BLACK	57	2			1	3	5	11	7	14	14	
	OTHER	1									1		
NORFOLK CITY	TOTAL	1,827	54	6	25	54	69	179	305	282	373	480	
	WHITE	997	13	2	9	18	27	82	134	151	225	336	
	BLACK	801	40	4	16	35	42	93	167	125	139	140	
	OTHER	29	1			1		4	4	6	9	4	
PORTSMOUTH CITY	TOTAL	980	15	2	11	18	31	81	121	163	223	315	
	WHITE	477	2		3	4	11	30	39	96	116	176	
	BLACK	499	13	2	8	14	20	49	82	66	106	139	
	OTHER	4						2		1	1		
SUFFOLK CITY	TOTAL	726	13	4	3	9	23	52	105	154	171	192	
	WHITE	411	8	2	3	3	13	21	54	84	102	121	
	BLACK	312	5	2		5	10	31	51	70	68	70	
	OTHER	3				1					1	1	
VIRGINIA BEACH CITY	TOTAL	2,828	44	4	24	52	73	205	344	481	736	865	
	WHITE	2,276	20	3	15	36	47	156	250	376	612	761	
	BLACK	453	21	1	8	16	19	39	79	84	102	84	
	OTHER	99	3		1		7	10	15	21	22	20	
PLANNING DISTRICT 21	TOTAL	3,740	73	3	49	69	80	282	477	664	905	1,138	
	WHITE	2,486	26	1	24	37	43	154	263	425	639	874	
	BLACK	1,188	45	1	24	30	34	124	201	223	251	255	
	OTHER	66	2	1	1	2	3	4	13	16	15	9	
JAMES CITY COUNTY	TOTAL	595	2	1	7	4	7	26	54	110	152	232	
	WHITE	530	1	1	4	4	7	21	45	92	140	215	
	BLACK	58	1		3			5	7	16	11	15	
	OTHER	7							2	2	1	2	
YORK COUNTY	TOTAL	352	4		4	6	4	22	37	61	97	117	
	WHITE	285	2		2	4	3	16	32	50	80	96	
	BLACK	58	2		1	2	1	6	3	9	15	19	
	OTHER	9			1				2	2	2	2	
HAMPTON CITY	TOTAL	1,139	25	1	13	25	33	104	152	210	287	289	
	WHITE	593	7		5	15	14	47	68	105	156	176	
	BLACK	532	17		8	10	18	56	81	100	129	113	
	OTHER	14	1	1			1	1	3	5	2		
NEWPORT NEWS CITY	TOTAL	1,438	41	1	23	33	33	116	214	241	305	431	
	WHITE	890	15		11	13	17	61	102	139	206	326	
	BLACK	515	25	1	12	18	14	53	106	95	90	101	
	OTHER	33	1			2	2	2	6	7	9	4	
POQUOSON CITY	TOTAL	116			2	1	2	4	6	27	38	36	
	WHITE	113			2	1	2	3	6	27	37	35	
	BLACK	1										1	
	OTHER	2						1			1		
WILLIAMSBURG CITY	TOTAL	100	1				1	10	14	15	26	33	
	WHITE	75	1					6	10	12	20	26	
	BLACK	24					1	4	4	3	6	6	
	OTHER	1										1	
PLANNING DISTRICT 22	TOTAL	601	6	2	3	9	6	46	90	104	161	174	
	WHITE	409	2	1		5	5	25	59	76	121	115	
	BLACK	191	4	1	3	4	1	21	31	28	39	59	
	OTHER	1									1		
ACCOMACK COUNTY	TOTAL	412	6	1	3	8	4	33	70	65	108	114	
	WHITE	292	2	1		5	3	19	46	50	87	79	
	BLACK	119	4		3	3	1	14	24	15	20	35	
	OTHER	1									1		
NORTHAMPTON COUNTY	TOTAL	189		1		1	2	13	20	39	53	60	
	WHITE	117					2	6	13	26	34	36	
	BLACK	72		1		1		7	7	13	19	24	
	OTHER												
PLANNING DISTRICT 23	TOTAL	12,354	225	24	136	237	327	983	1,658	2,147	2,985	3,632	
	WHITE	8,146	79	9	68	115	168	565	904	1,405	2,087	2,746	
	BLACK	3,978	138	14	66	115	149	398	713	696	840	849	
	OTHER	230	8	1	2	7	10	20	41	46	58	37	
UNKNOWN VA CITY OR COUNTY	TOTAL												
	WHITE												
	BLACK												
	OTHER												

TABLE 4
RESIDENT TOTAL DEATHS FROM ALL CAUSES BY MAJORITY AND MINORITY, BY ETHNICITY, AND BY RACE WITH MAJORITY AS WHITE NON-HISPANIC AND MINORITY AS WHITE HISPANICS AND NONWHITE RACES BY HEALTH DISTRICTS AND HEALTH SERVICE AREAS, MEDICAL EXAMINER DISTRICTS, HMO AND PERINATAL REGIONS, AND PLANNING DISTRICTS
VIRGINIA, 2012

HEALTH AREAS AND DISTRICTS, HMO AND PERINATAL REGIONS, AND PLANNING DISTRICTS	RESIDENT TOTAL DEATHS BY MAJORITY AND MINORITY			RESIDENT TOTAL DEATHS BY ETHNICITY			RESIDENT TOTAL DEATHS BY RACE					
	TOTAL	MAJORITY	MINORITY	TOTAL	HISPANIC	NON-HISPANIC	TOTAL	WHITE	BLACK	ASIAN	NATIVE	OTHER
HEALTH DISTRICTS AND HEALTH SERVICE AREAS												
COMMONWEALTH OF VIRGINIA	61,101	46,992	14,109	61,101	935	60,166	61,101	47,851	11,976	1,175	77	22
HEALTH SERVICE AREA I	9,994	8,819	1,175	9,994	109	9,885	9,994	8,925	1,012	42	12	3
CENTRAL SHENANDOAH DISTRICT 6	2,730	2,588	142	2,730	16	2,714	2,730	2,604	117	7	2	
LORD FAIRFAX DISTRICT 7	2,124	1,992	132	2,124	24	2,100	2,124	2,016	95	8	4	1
RAPPAHANNOCK DISTRICT 16	1,979	1,573	406	1,979	43	1,936	1,979	1,614	343	15	5	2
RAPPAHANNOCK/RAPIDAN DISTRICT 9	1,387	1,193	194	1,387	17	1,370	1,387	1,210	172	4	1	
THOMAS JEFFERSON DISTRICT 10	1,774	1,473	301	1,774	9	1,765	1,774	1,481	285	8		
HEALTH SERVICE AREA II	9,434	7,063	2,371	9,434	495	8,939	9,434	7,533	1,078	793	13	17
ALEXANDRIA CITY DISTRICT	686	435	251	686	30	656	686	463	191	29	2	1
ARLINGTON COUNTY DISTRICT	911	679	232	911	50	861	911	728	132	48	2	1
FAIRFAX HEALTH DISTRICT	4,960	3,783	1,177	4,960	262	4,698	4,960	4,030	370	545	7	8
LOUDOUN COUNTY DISTRICT	1,075	861	214	1,075	49	1,026	1,075	909	83	78	1	4
PRINCE WILLIAM HEALTH DISTRICT	1,802	1,305	497	1,802	104	1,698	1,802	1,403	302	93	1	3
HEALTH SERVICE AREA III	15,299	13,632	1,667	15,299	56	15,243	15,299	13,683	1,572	29	15	
LENOWISCO DISTRICT 1	1,156	1,134	22	1,156	4	1,152	1,156	1,138	16	2		
CUMBERLAND PLATEAU DISTRICT 2	1,462	1,442	20	1,462	3	1,459	1,462	1,444	17	1		
MOUNT ROGERS DISTRICT 3	2,485	2,420	65	2,485	7	2,478	2,485	2,426	57	2		
NEW RIVER VALLEY DISTRICT 4	1,526	1,467	59	1,526	7	1,519	1,526	1,474	47	4	1	
ALLEGHANY HEALTH DISTRICT	1,906	1,789	117	1,906	6	1,900	1,906	1,795	102	9		
ROANOKE CITY DISTRICT	1,172	898	274	1,172	10	1,162	1,172	908	257	5	2	
CENTRAL VIRGINIA DISTRICT 11	2,516	2,104	412	2,516	4	2,512	2,516	2,108	392	5	11	
PITTSYLVANIA/DANVILLE DISTRICT	1,340	959	381	1,340	7	1,333	1,340	963	376	1		
WEST PIEDMONT HEALTH DISTRICT	1,736	1,419	317	1,736	8	1,728	1,736	1,427	308		1	
HEALTH SERVICE AREA IV	11,749	7,767	3,982	11,749	103	11,646	11,749	7,853	3,781	99	16	
CHESTERFIELD HEALTH DISTRICT	2,503	2,045	458	2,503	28	2,475	2,503	2,069	401	28	5	
CHICKAHOMINY HEALTH DISTRICT	1,242	1,020	222	1,242	5	1,237	1,242	1,024	214	3	1	
HENRICO COUNTY DISTRICT	2,458	1,823	635	2,458	23	2,435	2,458	1,844	561	48	5	
RICHMOND CITY DISTRICT	1,849	674	1,175	1,849	24	1,825	1,849	694	1,139	14	2	
CRATER HEALTH DISTRICT	1,583	861	722	1,583	13	1,570	1,583	870	707	4	2	
PIEDMONT DISTRICT 14	1,085	698	387	1,085	6	1,079	1,085	703	381		1	
SOUTHSIDE DISTRICT 13	1,029	646	383	1,029	4	1,025	1,029	649	378	2		
HEALTH SERVICE AREA V	14,625	9,711	4,914	14,625	172	14,453	14,625	9,857	4,533	212	21	2
EASTERN SHORE DISTRICT 22	601	406	195	601	4	597	601	409	191	1		
THREE RIVERS HEALTH DISTRICT	1,670	1,292	378	1,670	10	1,660	1,670	1,302	364	1	3	
HAMPTON CITY DISTRICT	1,139	585	554	1,139	13	1,126	1,139	593	532	12	2	
PENINSULA HEALTH DISTRICT	2,601	1,857	744	2,601	39	2,562	2,601	1,893	656	48	3	1
CHESAPEAKE CITY DISTRICT	1,582	1,058	524	1,582	14	1,568	1,582	1,071	484	25	1	1
NORFOLK CITY DISTRICT	1,827	969	858	1,827	34	1,793	1,827	997	801	25	4	
PORTSMOUTH CITY DISTRICT	980	471	509	980	8	972	980	477	499	3	1	
VIRGINIA BEACH CITY DISTRICT	2,828	2,238	590	2,828	43	2,785	2,828	2,276	453	95	4	
WESTERN TIDEWATER DISTRICT	1,397	835	562	1,397	7	1,390	1,397	839	553	2	3	
NEWPORT NEWS CITY	1,438	863	575	1,438	29	1,409	1,438	890	515	31	1	1
COLONIAL PENINSULA AREA	1,163	994	169	1,163	10	1,153	1,163	1,003	141	17	2	
UNKNOWN VA CITY OR COUNTY												
MEDICAL EXAMINER DISTRICTS, HEALTH MAINTENANCE ORGANIZATION REGIONS, AND PERINATAL REGIONS												
MED 1 - WESTERN VIRGINIA	18,029	16,220	1,809	18,029	72	17,957	18,029	16,287	1,689	36	17	
MED 2 - NORTHERN VIRGINIA	12,945	10,248	2,697	12,945	536	12,409	12,945	10,759	1,345	805	18	18
MED 3 - CENTRAL VIRGINIA	17,867	12,703	5,164	17,867	172	17,695	17,867	12,855	4,855	129	26	2
MED 4 - TIDEWATER VIRGINIA	12,260	7,821	4,439	12,260	155	12,105	12,260	7,950	4,087	205	16	2
HMO 1 - SOUTHWEST VIRGINIA	4,744	4,640	104	4,744	13	4,731	4,744	4,651	88	5		
HMO 2 - ROANOKE AREA	11,613	9,820	1,793	11,613	48	11,565	11,613	9,864	1,709	24	16	
HMO 3 - BLUE RIDGE AREA	7,098	6,452	646	7,098	62	7,036	7,098	6,513	552	26	6	1
HMO 4 - NORTHERN VIRGINIA	11,009	8,349	2,660	11,009	535	10,474	11,009	8,857	1,310	808	15	19
HMO 5 - CENTRAL VIRGINIA	12,865	8,679	4,186	12,865	112	12,753	12,865	8,776	3,967	100	22	
HMO 6 - HAMPTON ROADS	13,772	9,052	4,720	13,772	165	13,607	13,772	9,190	4,350	212	18	2
PER 1 - SOUTHWESTERN	11,443	10,569	874	11,443	45	11,398	11,443	10,612	804	23	4	
PER 2 - WEST CENTRAL	11,871	10,309	1,562	11,871	77	11,794	11,871	10,382	1,437	33	18	1
PER 3 - EAST CENTRAL	15,398	10,632	4,766	15,398	156	15,242	15,398	10,769	4,488	115	24	2
PER 4 - NORTHERN	9,434	7,063	2,371	9,434	495	8,939	9,434	7,533	1,078	793	13	17
PER 5 - EASTERN	12,955	8,419	4,536	12,955	162	12,793	12,955	8,555	4,169	211	18	2
PLANNING DISTRICTS NOT COTERMINOUS WITH HEALTH DISTRICTS												
ALLEGHANY/ROANOKE PLAN DISTRICT 5	3,078	2,687	391	3,078	16	3,062	3,078	2,703	359	14	2	
NORTHERN VIRGINIA PLAN DISTRICT 8	9,434	7,063	2,371	9,434	495	8,939	9,434	7,533	1,078	793	13	17
WEST PIEDMONT PLANNING DISTRICT 12	3,076	2,378	698	3,076	15	3,061	3,076	2,390	684	1	1	
RICHMOND REGIONAL PLAN DISTRICT 15	7,839	5,359	2,480	7,839	79	7,760	7,839	5,427	2,307	92	13	
NORTHERN NECK PLANNING DISTRICT 17	682	513	169	682	5	677	682	518	164			
MIDDLE PENINSULA PLAN DISTRICT 18	988	779	209	988	5	983	988	784	200	1	3	
CRATER PLANNING DISTRICT 19	1,796	1,064	732	1,796	14	1,782	1,796	1,074	715	5	2	
SOUTHEASTERN VIRGINIA DISTRICT 20	8,614	5,571	3,043	8,614	106	8,508	8,614	5,660	2,790	150	13	1
PENINSULA PLANNING DISTRICT 21	3,740	2,442	1,298	3,740	52	3,688	3,740	2,486	1,188	60	5	1
HAMPTON ROADS PLAN DISTRICT 23	12,354	8,013	4,341	12,354	158	12,196	12,354	8,146	3,978	210	18	2

NOTE: The Colonial Peninsula Area is the Aggregate of James City County, York County, Poquoson City, and Williamsburg City.

TABLE 5
RESIDENT TOTAL MINORITY DEATHS BY RACE AND SEX BY HEALTH DISTRICTS AND HEALTH SERVICE AREAS, MEDICAL EXAMINER DISTRICTS, HMO AND PERINATAL REGIONS, AND PLANNING DISTRICTS
VIRGINIA, 2012

HEALTH AREAS AND DISTRICTS, HMO AND PERINATAL REGIONS, AND PLANNING DISTRICTS	RESIDENT TOTAL MINORITY DEATHS			TOTAL WHITE RACE HISPANIC DEATHS			TOTAL NONWHITE RACES HISPANIC DEATHS			TOTAL NONWHITE RACES NON-HISPANIC DEATHS		
	TOTAL	MALE	FEMALE	TOTAL	MALE	FEMALE	TOTAL	MALE	FEMALE	TOTAL	MALE	FEMALE
HEALTH DISTRICTS AND HEALTH SERVICE AREAS												
COMMONWEALTH OF VIRGINIA	14,109	7,159	6,950	859	462	397	76	27	49	13,174	6,670	6,504
HEALTH SERVICE AREA I	1,175	628	547	106	58	48	3		3	1,066	570	496
CENTRAL SHENANDOAH DISTRICT 6	142	79	63	16	8	8				126	71	55
LORD FAIRFAX DISTRICT 7	132	74	58	24	15	9				108	59	49
RAPPAHANNOCK DISTRICT 16	406	215	191	41	23	18	2		2	363	192	171
RAPPAHANNOCK/RAPIDAN DISTRICT 9	194	99	95	17	10	7				177	89	88
THOMAS JEFFERSON DISTRICT 10	301	161	140	8	2	6	1		1	292	159	133
HEALTH SERVICE AREA II	2,371	1,212	1,159	470	247	223	25	9	16	1,876	956	920
ALEXANDRIA CITY DISTRICT	251	125	126	28	18	10	2	1	1	221	106	115
ARLINGTON COUNTY DISTRICT	232	123	109	49	25	24	1		1	182	98	84
FAIRFAX HEALTH DISTRICT	1,177	583	594	247	126	121	15	6	9	915	451	464
LOUDOUN COUNTY DISTRICT	214	116	98	48	25	23	1		1	165	91	74
PRINCE WILLIAM HEALTH DISTRICT	497	265	232	98	53	45	6	2	4	393	210	183
HEALTH SERVICE AREA III	1,667	863	804	51	31	20	5	1	4	1,611	831	780
LENOWISCO DISTRICT 1	22	16	6	4	3	1				18	13	5
CUMBERLAND PLATEAU DISTRICT 2	20	12	8	2	1	1	1		1	17	11	6
MOUNT ROGERS DISTRICT 3	65	34	31	6	4	2	1	1		58	29	29
NEW RIVER VALLEY DISTRICT 4	59	33	26	7	5	2				52	28	24
ALLEGHANY HEALTH DISTRICT	117	63	54	6	2	4				111	61	50
ROANOKE CITY DISTRICT	274	151	123	10	5	5				264	146	118
CENTRAL VIRGINIA DISTRICT 11	412	203	209	4	3	1				408	200	208
PITTSYLVANIA/DANVILLE DISTRICT	381	205	176	4	2	2	3		3	374	203	171
WEST PIEDMONT HEALTH DISTRICT	317	146	171	8	6	2				309	140	169
HEALTH SERVICE AREA IV	3,982	1,988	1,994	86	50	36	17	5	12	3,879	1,933	1,946
CHESTERFIELD HEALTH DISTRICT	458	221	237	24	16	8	4	2	2	430	203	227
CHICKAHOMINY HEALTH DISTRICT	222	117	105	4		4	1		1	217	117	100
HENRICO COUNTY DISTRICT	635	296	339	21	13	8	2	1	1	612	282	330
RICHMOND CITY DISTRICT	1,175	581	594	20	11	9	4	1	3	1,151	569	582
CRATER HEALTH DISTRICT	722	378	344	9	4	5	4	1	3	709	373	336
PIEDMONT DISTRICT 14	387	198	189	5	4	1	1		1	381	194	187
SOUTHSIDE DISTRICT 13	383	197	186	3	2	1	1		1	379	195	184
HEALTH SERVICE AREA V	4,914	2,468	2,446	146	76	70	26	12	14	4,742	2,380	2,362
EASTERN SHORE DISTRICT 22	195	93	102	3	3		1		1	191	90	101
THREE RIVERS HEALTH DISTRICT	378	196	182	10	7	3				368	189	179
HAMPTON CITY DISTRICT	554	270	284	8	4	4	5	3	2	541	263	278
PENINSULA HEALTH DISTRICT	744	375	369	36	19	17	3	2	1	705	354	351
CHESAPEAKE CITY DISTRICT	524	257	267	13	5	8	1		1	510	252	258
NORFOLK CITY DISTRICT	858	455	403	28	18	10	6	2	4	824	435	389
PORTSMOUTH CITY DISTRICT	509	258	251	6	4	2	2	2		501	252	249
VIRGINIA BEACH CITY DISTRICT	590	292	298	38	15	23	5	2	3	547	275	272
WESTERN TIDEWATER DISTRICT	562	272	290	4	1	3	3	1	2	555	270	285
NEWPORT NEWS CITY	575	294	281	27	13	14	2	1	1	546	280	266
COLONIAL PENINSULA AREA	169	81	88	9	6	3	1	1		159	74	85
UNKNOWN VA CITY OR COUNTY												
MEDICAL EXAMINER DISTRICTS, HEALTH MAINTENANCE ORGANIZATION REGIONS, AND PERINATAL REGIONS												
MED 1 - WESTERN VIRGINIA	1,809	942	867	67	39	28	5	1	4	1,737	902	835
MED 2 - NORTHERN VIRGINIA	2,697	1,385	1,312	511	272	239	25	9	16	2,161	1,104	1,057
MED 3 - CENTRAL VIRGINIA	5,164	2,602	2,562	152	86	66	20	5	15	4,992	2,511	2,481
MED 4 - TIDEWATER VIRGINIA	4,439	2,230	2,209	129	65	64	26	12	14	4,284	2,153	2,131
HMO 1 - SOUTHWEST VIRGINIA	104	60	44	11	7	4	2	1	1	91	52	39
HMO 2 - ROANOKE AREA	1,793	923	870	44	25	19	4		4	1,745	898	847
HMO 3 - BLUE RIDGE AREA	646	351	295	61	34	27	1		1	584	317	267
HMO 4 - NORTHERN VIRGINIA	2,660	1,359	1,301	508	270	238	27	9	18	2,125	1,080	1,045
HMO 5 - CENTRAL VIRGINIA	4,186	2,097	2,089	97	56	41	15	5	10	4,074	2,036	2,038
HMO 6 - HAMPTON ROADS	4,720	2,369	2,351	138	70	68	27	12	15	4,555	2,287	2,268
PER 1 - SOUTHWESTERN	874	455	419	43	26	17	2	1	1	829	428	401
PER 2 - WEST CENTRAL	1,562	821	741	73	40	33	4		4	1,485	781	704
PER 3 - EAST CENTRAL	4,766	2,399	2,367	137	80	57	19	5	14	4,610	2,314	2,296
PER 4 - NORTHERN	2,371	1,212	1,159	470	247	223	25	9	16	1,876	956	920
PER 5 - EASTERN	4,536	2,272	2,264	136	69	67	26	12	14	4,374	2,191	2,183
PLANNING DISTRICTS NOT COTERMINOUS WITH HEALTH DISTRICTS												
ALLEGHANY/ROANOKE PLAN DISTRICT 5	391	214	177	16	7	9				375	207	168
NORTHERN VIRGINIA PLAN DISTRICT 8	2,371	1,212	1,159	470	247	223	25	9	16	1,876	956	920
WEST PIEDMONT PLANNING DISTRICT 12	698	351	347	12	8	4	3		3	683	343	340
RICHMOND REGIONAL PLAN DISTRICT 15	2,480	1,212	1,268	68	39	29	11	4	7	2,401	1,169	1,232
NORTHERN NECK PLANNING DISTRICT 17	169	92	77	5	4	1				164	88	76
MIDDLE PENINSULA PLAN DISTRICT 18	209	104	105	5	3	2				204	101	103
CRATER PLANNING DISTRICT 19	732	381	351	10	5	5	4	1	3	718	375	343
SOUTHEASTERN VIRGINIA DISTRICT 20	3,043	1,534	1,509	89	43	46	17	7	10	2,937	1,484	1,453
PENINSULA PLANNING DISTRICT 21	1,298	645	653	44	23	21	8	5	3	1,246	617	629
HAMPTON ROADS PLAN DISTRICT 23	4,341	2,179	2,162	133	66	67	25	12	13	4,183	2,101	2,082

NOTE: The Colonial Peninsula Area is the Aggregate of James City County, York County, Poquoson City, and Williamsburg City.

TABLE 6
RESIDENT TOTAL DEATHS FROM ALL CAUSES BY RACE AND SEX BY HEALTH DISTRICTS AND HEALTH SERVICE AREAS, MEDICAL EXAMINER DISTRICTS, HMO AND PERINATAL REGIONS, AND PLANNING DISTRICTS
VIRGINIA, 2012

HEALTH AREAS AND DISTRICTS, HMO AND PERINATAL REGIONS, AND PLANNING DISTRICTS	RESIDENT TOTAL DEATHS		WHITE RACE DEATHS		BLACK RACE DEATHS		ASIAN & PACIFIC ISLANDER DEATHS		NATIVE AMERICAN DEATHS		OTHER RACES DEATHS	
	MALE	FEMALE	MALE	FEMALE	MALE	FEMALE	MALE	FEMALE	MALE	FEMALE	MALE	FEMALE
HEALTH DISTRICTS AND HEALTH SERVICE AREAS												
COMMONWEALTH OF VIRGINIA	30,296	30,805	23,599	24,252	6,050	5,926	602	573	38	39	7	15
HEALTH SERVICE AREA I	5,009	4,985	4,439	4,486	542	470	21	21	7	5		3
CENTRAL SHENANDOAH DISTRICT 6	1,359	1,371	1,288	1,316	66	51	4	3	1	1		
LORD FAIRFAX DISTRICT 7	1,093	1,031	1,034	982	52	43	5	3	2	2		1
RAPPAHANNOCK DISTRICT 16	979	1,000	787	827	185	158	3	12	4	1		2
RAPPAHANNOCK/RAPIDAN DISTRICT 9	707	680	618	592	87	85	2	2		1		
THOMAS JEFFERSON DISTRICT 10	871	903	712	769	152	133	7	1				
HEALTH SERVICE AREA II	4,591	4,843	3,626	3,907	537	541	413	380	8	5	7	10
ALEXANDRIA CITY DISTRICT	313	373	206	257	92	99	13	16	2			1
ARLINGTON COUNTY DISTRICT	439	472	341	387	71	61	27	21		2		1
FAIRFAX HEALTH DISTRICT	2,400	2,560	1,943	2,087	171	199	277	268	5	2	4	4
LOUDOUN COUNTY DISTRICT	540	535	449	460	42	41	46	32	1		2	2
PRINCE WILLIAM HEALTH DISTRICT	899	903	687	716	161	141	50	43		1	1	2
HEALTH SERVICE AREA III	7,668	7,631	6,836	6,847	810	762	14	15	8	7		
LENOWISCO DISTRICT 1	607	549	594	544	12	4	1	1				
CUMBERLAND PLATEAU DISTRICT 2	782	680	771	673	11	6		1				
MOUNT ROGERS DISTRICT 3	1,231	1,254	1,201	1,225	29	28	1	1				
NEW RIVER VALLEY DISTRICT 4	758	768	730	744	26	21	2	2		1		
ALLEGHANY HEALTH DISTRICT	920	986	859	936	57	45	4	5				
ROANOKE CITY DISTRICT	542	630	396	512	141	116	3	2	2			
CENTRAL VIRGINIA DISTRICT 11	1,286	1,230	1,086	1,022	192	200	3	2	5	6		
PITTSYLVANIA/DANVILLE DISTRICT	647	693	444	519	203	173		1				
WEST PIEDMONT HEALTH DISTRICT	895	841	755	672	139	169			1			
HEALTH SERVICE AREA IV	5,744	6,005	3,806	4,047	1,882	1,899	48	51	8	8		
CHESTERFIELD HEALTH DISTRICT	1,219	1,284	1,014	1,055	186	215	16	12	3	2		
CHICKAHOMINY HEALTH DISTRICT	630	612	513	511	115	99	2	1		1		
HENRICO COUNTY DISTRICT	1,119	1,339	836	1,008	257	304	24	24	2	3		
RICHMOND CITY DISTRICT	914	935	344	350	565	574	4	10	1	1		
CRATER HEALTH DISTRICT	803	780	429	441	372	335	1	3	1	1		
PIEDMONT DISTRICT 14	542	543	348	355	193	188			1			
SOUTHSIDE DISTRICT 13	517	512	322	327	194	184	1	1				
HEALTH SERVICE AREA V	7,284	7,341	4,892	4,965	2,279	2,254	106	106	7	14		2
EASTERN SHORE DISTRICT 22	294	307	204	205	90	101		1				
THREE RIVERS HEALTH DISTRICT	873	797	684	618	188	176		1	1	2		
HAMPTON CITY DISTRICT	566	573	300	293	259	273	6	6	1	1		
PENINSULA HEALTH DISTRICT	1,324	1,277	968	925	331	325	24	24	1	2		1
CHESAPEAKE CITY DISTRICT	752	830	500	571	239	245	12	13	1			1
NORFOLK CITY DISTRICT	949	878	512	485	422	379	14	11	1	3		
PORTSMOUTH CITY DISTRICT	476	504	222	255	252	247	2	1		1		
VIRGINIA BEACH CITY DISTRICT	1,367	1,461	1,090	1,186	228	225	48	47	1	3		
WESTERN TIDEWATER DISTRICT	683	714	412	427	270	283		2	1	2		
NEWPORT NEWS CITY	723	715	442	448	265	250	15	16	1			1
COLONIAL PENINSULA AREA	601	562	526	477	66	75	9	8		2		
UNKNOWN VA CITY OR COUNTY												
MEDICAL EXAMINER DISTRICTS, HEALTH MAINTENANCE ORGANIZATION REGIONS, AND PERINATAL REGIONS												
MED 1 - WESTERN VIRGINIA	9,027	9,002	8,124	8,163	876	813	18	18	9	8		
MED 2 - NORTHERN VIRGINIA	6,391	6,554	5,278	5,481	676	669	420	385	10	8	7	11
MED 3 - CENTRAL VIRGINIA	8,822	9,045	6,306	6,549	2,442	2,413	61	68	13	13		2
MED 4 - TIDEWATER VIRGINIA	6,056	6,204	3,891	4,059	2,056	2,031	103	102	6	10		2
HMO 1 - SOUTHWEST VIRGINIA	2,438	2,306	2,385	2,266	51	37	2	3				
HMO 2 - ROANOKE AREA	5,758	5,855	4,860	5,004	877	832	12	12	9	7		
HMO 3 - BLUE RIDGE AREA	3,582	3,516	3,265	3,248	298	254	17	9	2	4		1
HMO 4 - NORTHERN VIRGINIA	5,357	5,652	4,268	4,589	657	653	416	392	9	6	7	12
HMO 5 - CENTRAL VIRGINIA	6,323	6,542	4,282	4,494	1,980	1,987	49	51	12	10		
HMO 6 - HAMPTON ROADS	6,838	6,934	4,539	4,651	2,187	2,163	106	106	6	12		2
PER 1 - SOUTHWESTERN	5,735	5,708	5,306	5,306	415	389	11	12	3	1		
PER 2 - WEST CENTRAL	5,963	5,908	5,182	5,200	752	685	21	12	8	10		1
PER 3 - EAST CENTRAL	7,596	7,802	5,277	5,492	2,255	2,233	51	64	13	11		2
PER 4 - NORTHERN	4,591	4,843	3,626	3,907	537	541	413	380	8	5	7	10
PER 5 - EASTERN	6,411	6,544	4,208	4,347	2,091	2,078	106	105	6	12		2
PLANNING DISTRICTS NOT COTERMINOUS WITH HEALTH DISTRICTS												
ALLEGHANY/ROANOKE PLAN DISTRICT 5	1,462	1,616	1,255	1,448	198	161	7	7	2			
NORTHERN VIRGINIA PLAN DISTRICT 8	4,591	4,843	3,626	3,907	537	541	413	380	8	5	7	10
WEST PIEDMONT PLANNING DISTRICT 12	1,542	1,534	1,199	1,191	342	342		1	1			
RICHMOND REGIONAL PLAN DISTRICT 15	3,787	4,052	2,614	2,813	1,121	1,186	46	46	6	7		
NORTHERN NECK PLANNING DISTRICT 17	352	330	264	254	88	76						
MIDDLE PENINSULA PLAN DISTRICT 18	521	467	420	364	100	100		1	1	2		
CRATER PLANNING DISTRICT 19	898	898	522	552	374	341	1	4	1	1		
SOUTHEASTERN VIRGINIA DISTRICT 20	4,227	4,387	2,736	2,924	1,411	1,379	76	74	4	9		1
PENINSULA PLANNING DISTRICT 21	1,890	1,850	1,268	1,218	590	598	30	30	2	3		1
HAMPTON ROADS PLAN DISTRICT 23	6,117	6,237	4,004	4,142	2,001	1,977	106	104	6	12		2

NOTE: The Colonial Peninsula Area is the Aggregate of James City County, York County, Poquoson City, and Williamsburg City.

TABLE 7
RESIDENT TOTAL ASIAN AND PACIFIC ISLANDER, NATIVE AMERICAN, AND OTHER RACES DEATHS BY HEALTH DISTRICTS AND HEALTH SERVICE AREAS, MEDICAL EXAMINER DISTRICTS, HMO AND PERINATAL REGIONS, AND PLANNING DISTRICTS
VIRGINIA, 2012

HEALTH AREAS AND DISTRICTS, HMO AND PERINATAL REGIONS, AND PLANNING DISTRICTS	MAINLAND ASIA NATIONAL ORIGIN AND OTHER ASIAN AND PACIFIC ISLANDER GROUPS						THE PHILIPPINES AND MAJOR PACIFIC ISLANDERS				NATIVE AMERICAN AND OTHER RACES	
	CHINA	INDIA	JAPAN	KOREA	VIETNAM	OTHER	PHILIPPINES	GUAM	HAWAII	SAMOA	NATIVE	OTHER
HEALTH DISTRICTS AND HEALTH SERVICE AREAS												
COMMONWEALTH OF VIRGINIA	107	156	62	24	16	588	207	2	11	2	77	22
HEALTH SERVICE AREA I	6	3	9			17	6		1		12	3
CENTRAL SHENANDOAH DISTRICT 6	3		1			3					2	
LORD FAIRFAX DISTRICT 7	1	1	3			1	2				4	1
RAPPAHANNOCK DISTRICT 16		1	5			6	3				5	2
RAPPAHANNOCK/RAPIDAN DISTRICT 9						3	1				1	
THOMAS JEFFERSON DISTRICT 10	2	1				4			1			
HEALTH SERVICE AREA II	78	121	26	8	5	466	80	2	6	1	13	17
ALEXANDRIA CITY DISTRICT	7	1	1			16	4				2	1
ARLINGTON COUNTY DISTRICT	7	4	1		1	30	5				2	1
FAIRFAX HEALTH DISTRICT	56	76	17	8	3	331	49	1	4		7	8
LOUDOUN COUNTY DISTRICT	3	26	1			39	9				1	4
PRINCE WILLIAM HEALTH DISTRICT	5	14	6		1	50	13	1	2	1	1	3
HEALTH SERVICE AREA III	5		5	1	4	10	2		2		15	
LENOWISCO DISTRICT 1							2					
CUMBERLAND PLATEAU DISTRICT 2									1			
MOUNT ROGERS DISTRICT 3	1					1						
NEW RIVER VALLEY DISTRICT 4						3			1		1	
ALLEGHANY HEALTH DISTRICT	2		2		2	3						
ROANOKE CITY DISTRICT			1		1	3					2	
CENTRAL VIRGINIA DISTRICT 11	2		1	1	1						11	
PITTSYLVANIA/DANVILLE DISTRICT			1									
WEST PIEDMONT HEALTH DISTRICT											1	
HEALTH SERVICE AREA IV	10	19	2	4	1	53	10				16	
CHESTERFIELD HEALTH DISTRICT	2	3		2		19	2				5	
CHICKAHOMINY HEALTH DISTRICT		2					1				1	
HENRICO COUNTY DISTRICT	6	12		1	1	24	4				5	
RICHMOND CITY DISTRICT	2	2		1		8	1				2	
CRATER HEALTH DISTRICT			1			2	1				2	
PIEDMONT DISTRICT 14											1	
SOUTHSIDE DISTRICT 13			1				1					
HEALTH SERVICE AREA V	8	13	20	11	6	42	109		2	1	21	2
EASTERN SHORE DISTRICT 22			1									
THREE RIVERS HEALTH DISTRICT						1					3	
HAMPTON CITY DISTRICT	1		2			5	4				2	
PENINSULA HEALTH DISTRICT	2	3	7	7	1	18	10				3	1
CHESAPEAKE CITY DISTRICT	2	4	1	1	1	4	12				1	1
NORFOLK CITY DISTRICT	1		5	1			17		1		4	
PORTSMOUTH CITY DISTRICT			1				1			1	1	
VIRGINIA BEACH CITY DISTRICT	2	5	2	2	4	14	65		1		4	
WESTERN TIDEWATER DISTRICT		1	1								3	
NEWPORT NEWS CITY	1	1	4	7	1	12	5				1	1
COLONIAL PENINSULA AREA	1	2	3			6	5				2	
UNKNOWN VA CITY OR COUNTY												
MEDICAL EXAMINER DISTRICTS, HEALTH MAINTENANCE ORGANIZATION REGIONS, AND PERINATAL REGIONS												
MED 1 - WESTERN VIRGINIA	8		6	1	4	13	2		2		17	
MED 2 - NORTHERN VIRGINIA	79	122	29	8	5	470	83	2	6	1	18	18
MED 3 - CENTRAL VIRGINIA	13	21	7	4	1	68	14		1		26	2
MED 4 - TIDEWATER VIRGINIA	7	13	20	11	6	37	108		2	1	16	2
HMO 1 - SOUTHWEST VIRGINIA	1					1	2		1			
HMO 2 - ROANOKE AREA	4		5	1	4	9			1		16	
HMO 3 - BLUE RIDGE AREA	6	2	4			10	3		1		6	1
HMO 4 - NORTHERN VIRGINIA	78	122	31	8	5	472	83	2	6	1	15	19
HMO 5 - CENTRAL VIRGINIA	10	19	2	4	1	54	10				22	
HMO 6 - HAMPTON ROADS	8	13	20	11	6	42	109		2	1	18	2
PER 1 - SOUTHWESTERN	3		3		3	10	2		2		4	
PER 2 - WEST CENTRAL	8	2	6	1	1	11	3		1		18	1
PER 3 - EAST CENTRAL	10	20	7	4	1	60	13				24	2
PER 4 - NORTHERN	78	121	26	8	5	466	80	2	6	1	13	17
PER 5 - EASTERN	8	13	20	11	6	41	109		2	1	18	2
PLANNING DISTRICTS NOT COTERMINOUS WITH HEALTH DISTRICTS												
ALLEGHANY/ROANOKE PLAN DISTRICT 5	2		3		3	6					2	
NORTHERN VIRGINIA PLAN DISTRICT 8	78	121	26	8	5	466	80	2	6	1	13	17
WEST PIEDMONT PLANNING DISTRICT 12			1								1	
RICHMOND REGIONAL PLAN DISTRICT 15	10	19		3	1	51	8				13	
NORTHERN NECK PLANNING DISTRICT 17												
MIDDLE PENINSULA PLAN DISTRICT 18						1					3	
CRATER PLANNING DISTRICT 19			1	1		2	1				2	
SOUTHEASTERN VIRGINIA DISTRICT 20	5	10	10	4	5	18	95		2	1	13	1
PENINSULA PLANNING DISTRICT 21	3	3	9	7	1	23	14				5	1
HAMPTON ROADS PLAN DISTRICT 23	8	13	19	11	6	41	109		2	1	18	2

NOTE: The Colonial Peninsula Area is the Aggregate of James City County, York County, Poquoson City, and Williamsburg City.

TABLE 8
RESIDENT TOTAL HISPANIC DEATHS BY RACE AND SEX BY HEALTH DISTRICTS AND HEALTH SERVICE AREAS, MEDICAL EXAMINER DISTRICTS, HMO AND PERINATAL REGIONS, AND PLANNING DISTRICTS
VIRGINIA, 2012

HEALTH AREAS AND DISTRICTS, HMO AND PERINATAL REGIONS, AND PLANNING DISTRICTS	RESIDENT TOTAL HISPANIC DEATHS		TOTAL WHITE RACE HISPANIC DEATHS		TOTAL BLACK RACE HISPANIC DEATHS		TOTAL ASIAN & PACIFIC HISPANIC DEATHS		TOTAL NATIVE AMERICAN HISPANIC		TOTAL OTHER RACES HISPANIC DEATHS	
	MALE	FEMALE	MALE	FEMALE	MALE	FEMALE	MALE	FEMALE	MALE	FEMALE	MALE	FEMALE
HEALTH DISTRICTS AND HEALTH SERVICE AREAS												
COMMONWEALTH OF VIRGINIA	489	446	462	397	21	39	1	5	1	1	4	4
HEALTH SERVICE AREA I	58	51	58	48		3						
CENTRAL SHENANDOAH DISTRICT 6	8	8	8	8								
LORD FAIRFAX DISTRICT 7	15	9	15	9								
RAPPAHANNOCK DISTRICT 16	23	20	23	18		2						
RAPPAHANNOCK/RAPIDAN DISTRICT 9	10	7	10	7								
THOMAS JEFFERSON DISTRICT 10	2	7	2	6		1						
HEALTH SERVICE AREA II	256	239	247	223	5	8		3		1	4	4
ALEXANDRIA CITY DISTRICT	19	11	18	10	1	1						
ARLINGTON COUNTY DISTRICT	25	25	25	24								1
FAIRFAX HEALTH DISTRICT	132	130	126	121	2	5		3			4	1
LOUDOUN COUNTY DISTRICT	25	24	25	23		1						
PRINCE WILLIAM HEALTH DISTRICT	55	49	53	45	2	1				1		2
HEALTH SERVICE AREA III	32	24	31	20	1	3		1				
LENOWISCO DISTRICT 1	3	1	3	1								
CUMBERLAND PLATEAU DISTRICT 2	1	2	1	1				1				
MOUNT ROGERS DISTRICT 3	5	2	4	2	1							
NEW RIVER VALLEY DISTRICT 4	5	2	5	2								
ALLEGHANY HEALTH DISTRICT	2	4	2	4								
ROANOKE CITY DISTRICT	5	5	5	5								
CENTRAL VIRGINIA DISTRICT 11	3	1	3	1								
PITTSYLVANIA/DANVILLE DISTRICT	2	5	2	2		3						
WEST PIEDMONT HEALTH DISTRICT	6	2	6	2								
HEALTH SERVICE AREA IV	55	48	50	36	4	12			1			
CHESTERFIELD HEALTH DISTRICT	18	10	16	8	2	2						
CHICKAHOMINY HEALTH DISTRICT		5		4		1						
HENRICO COUNTY DISTRICT	14	9	13	8		1			1			
RICHMOND CITY DISTRICT	12	12	11	9	1	3						
CRATER HEALTH DISTRICT	5	8	4	5	1	3						
PIEDMONT DISTRICT 14	4	2	4	1		1						
SOUTHSIDE DISTRICT 13	2	2	2	1		1						
HEALTH SERVICE AREA V	88	84	76	70	11	13	1	1				
EASTERN SHORE DISTRICT 22	3	1	3			1						
THREE RIVERS HEALTH DISTRICT	7	3	7	3								
HAMPTON CITY DISTRICT	7	6	4	4	3	2						
PENINSULA HEALTH DISTRICT	21	18	19	17	2	1						
CHESAPEAKE CITY DISTRICT	5	9	5	8		1						
NORFOLK CITY DISTRICT	20	14	18	10	2	4						
PORTSMOUTH CITY DISTRICT	6	2	4	2	2							
VIRGINIA BEACH CITY DISTRICT	17	26	15	23	1	2	1	1				
WESTERN TIDEWATER DISTRICT	2	5	1	3	1	2						
NEWPORT NEWS CITY	14	15	13	14	1	1						
COLONIAL PENINSULA AREA	7	3	6	3	1							
UNKNOWN VA CITY OR COUNTY												
MEDICAL EXAMINER DISTRICTS, HEALTH MAINTENANCE ORGANIZATION REGIONS, AND PERINATAL REGIONS												
MED 1 - WESTERN VIRGINIA	40	32	39	28	1	3		1				
MED 2 - NORTHERN VIRGINIA	281	255	272	239	5	8		3		1	4	4
MED 3 - CENTRAL VIRGINIA	91	81	86	66	4	15			1			
MED 4 - TIDEWATER VIRGINIA	77	78	65	64	11	13	1	1				
HMO 1 - SOUTHWEST VIRGINIA	8	5	7	4	1			1				
HMO 2 - ROANOKE AREA	25	23	25	19		4						
HMO 3 - BLUE RIDGE AREA	34	28	34	27		1						
HMO 4 - NORTHERN VIRGINIA	279	256	270	238	5	10		3		1	4	4
HMO 5 - CENTRAL VIRGINIA	61	51	56	41	4	10			1			
HMO 6 - HAMPTON ROADS	82	83	70	68	11	14	1	1				
PER 1 - SOUTHWESTERN	27	18	26	17	1			1				
PER 2 - WEST CENTRAL	40	37	40	33		4						
PER 3 - EAST CENTRAL	85	71	80	57	4	14			1			
PER 4 - NORTHERN	256	239	247	223	5	8		3		1	4	4
PER 5 - EASTERN	81	81	69	67	11	13	1	1				
PLANNING DISTRICTS NOT COTERMINOUS WITH HEALTH DISTRICTS												
ALLEGHANY/ROANOKE PLAN DISTRICT 5	7	9	7	9								
NORTHERN VIRGINIA PLAN DISTRICT 8	256	239	247	223	5	8		3		1	4	4
WEST PIEDMONT PLANNING DISTRICT 12	8	7	8	4		3						
RICHMOND REGIONAL PLAN DISTRICT 15	43	36	39	29	3	7			1			
NORTHERN NECK PLANNING DISTRICT 17	4	1	4	1								
MIDDLE PENINSULA PLAN DISTRICT 18	3	2	3	2								
CRATER PLANNING DISTRICT 19	6	8	5	5	1	3						
SOUTHEASTERN VIRGINIA DISTRICT 20	50	56	43	46	6	9	1	1				
PENINSULA PLANNING DISTRICT 21	28	24	23	21	5	3						
HAMPTON ROADS PLAN DISTRICT 23	78	80	66	67	11	12	1	1				

NOTE: The Colonial Peninsula Area is the Aggregate of James City County, York County, Poquoson City, and Williamsburg City.

TABLE 9
RESIDENT TOTAL HISPANIC DEATHS BY NATIONAL ORIGIN AND SEX BY HEALTH DISTRICTS AND HEALTH SERVICE AREAS, MEDICAL EXAMINER DISTRICTS, HMO AND PERINATAL REGIONS, AND PLANNING DISTRICTS
VIRGINIA, 2012

HEALTH AREAS AND DISTRICTS, HMO AND PERINATAL REGIONS, AND PLANNING DISTRICTS	RESIDENT TOTAL HISPANIC DEATHS		TOTAL MEXICAN HISPANIC DEATHS		TOTAL PUERTO RICAN HISPANIC DEATHS		TOTAL CUBAN HISPANIC DEATHS		CENTRAL & SOUTH AMERICAN HISPANIC		OTHER & UNKNOWN HISPANIC DEATHS	
	MALE	FEMALE	MALE	FEMALE	MALE	FEMALE	MALE	FEMALE	MALE	FEMALE	MALE	FEMALE
HEALTH DISTRICTS AND HEALTH SERVICE AREAS												
COMMONWEALTH OF VIRGINIA	489	446	100	69	78	85	30	33	219	163	62	96
HEALTH SERVICE AREA I	58	51	22	8	14	11	2	3	14	12	6	17
CENTRAL SHENANDOAH DISTRICT 6	8	8	2	3	3	2			1	1	2	2
LORD FAIRFAX DISTRICT 7	15	9	8	1	2	2	1		4	1		5
RAPPAHANNOCK DISTRICT 16	23	20	7	3	9	4	1	1	5	7	1	5
RAPPAHANNOCK/RAPIDAN DISTRICT 9	10	7	4	1		1		1	3	2	3	2
THOMAS JEFFERSON DISTRICT 10	2	7	1			2		1	1	1		3
HEALTH SERVICE AREA II	256	239	31	34	19	32	12	14	179	131	15	28
ALEXANDRIA CITY DISTRICT	19	11	4		3	3	1		11	6		2
ARLINGTON COUNTY DISTRICT	25	25	3	2	1	2		2	17	17	4	2
FAIRFAX HEALTH DISTRICT	132	130	18	21	5	12	5	11	96	71	8	15
LOUDOUN COUNTY DISTRICT	25	24	3	4	3	3	4	1	14	12	1	4
PRINCE WILLIAM HEALTH DISTRICT	55	49	3	7	7	12	2		41	25	2	5
HEALTH SERVICE AREA III	32	24	11	3	2	4	2	1	3	4	14	12
LENOWISCO DISTRICT 1	3	1									3	1
CUMBERLAND PLATEAU DISTRICT 2	1	2				1					1	1
MOUNT ROGERS DISTRICT 3	5	2	1							1	4	1
NEW RIVER VALLEY DISTRICT 4	5	2	1		1	1			1		2	1
ALLEGHANY HEALTH DISTRICT	2	4		1	1		1			1		2
ROANOKE CITY DISTRICT	5	5	2			1	1	1	1	2	1	1
CENTRAL VIRGINIA DISTRICT 11	3	1	2								1	1
PITTSYLVANIA/DANVILLE DISTRICT	2	5	2	1		1						3
WEST PIEDMONT HEALTH DISTRICT	6	2	3	1					1		2	1
HEALTH SERVICE AREA IV	55	48	15	8	13	9	8	6	11	10	8	15
CHESTERFIELD HEALTH DISTRICT	18	10	4	2	4	2	1	3	6	1	3	2
CHICKAHOMINY HEALTH DISTRICT		5		1		2				1		1
HENRICO COUNTY DISTRICT	14	9	5	1	2	1	4	1	2	4	1	2
RICHMOND CITY DISTRICT	12	12	3	3	3	1	2	2	2	2	2	4
CRATER HEALTH DISTRICT	5	8		1	3	2	1		1	1		4
PIEDMONT DISTRICT 14	4	2	2		1	1					1	1
SOUTHSIDE DISTRICT 13	2	2	1							1	1	1
HEALTH SERVICE AREA V	88	84	21	16	30	29	6	9	12	6	19	24
EASTERN SHORE DISTRICT 22	3	1		1					3			
THREE RIVERS HEALTH DISTRICT	7	3	3		3			1			1	2
HAMPTON CITY DISTRICT	7	6	1	1	2	4	1				3	1
PENINSULA HEALTH DISTRICT	21	18	3		5	9	3	2	3	2	7	5
CHESAPEAKE CITY DISTRICT	5	9	1	2	2	4		1	2	1		1
NORFOLK CITY DISTRICT	20	14	8	1	7	6	2	2	1		2	5
PORTSMOUTH CITY DISTRICT	6	2	1		2	1					3	1
VIRGINIA BEACH CITY DISTRICT	17	26	3	9	9	5		3	3	3	2	6
WESTERN TIDEWATER DISTRICT	2	5	1	2							1	3
NEWPORT NEWS CITY	14	15	2		4	8	3	2	2	1	3	4
COLONIAL PENINSULA AREA	7	3	1		1	1			1	1	4	1
UNKNOWN VA CITY OR COUNTY												
MEDICAL EXAMINER DISTRICTS, HEALTH MAINTENANCE ORGANIZATION REGIONS, AND PERINATAL REGIONS												
MED 1 - WESTERN VIRGINIA	40	32	13	6	5	6	2	1	4	5	16	14
MED 2 - NORTHERN VIRGINIA	281	255	43	36	21	35	13	15	186	134	18	35
MED 3 - CENTRAL VIRGINIA	91	81	26	11	25	16	9	9	17	19	14	26
MED 4 - TIDEWATER VIRGINIA	77	78	18	16	27	28	6	8	12	5	14	21
HMO 1 - SOUTHWEST VIRGINIA	8	5	1			1				1	7	3
HMO 2 - ROANOKE AREA	25	23	10	3	2	5	2	1	3	4	8	10
HMO 3 - BLUE RIDGE AREA	34	28	15	5	5	5	1	2	9	5	4	11
HMO 4 - NORTHERN VIRGINIA	279	256	38	37	28	36	13	14	184	138	16	31
HMO 5 - CENTRAL VIRGINIA	61	51	18	8	15	9	8	8	11	9	9	17
HMO 6 - HAMPTON ROADS	82	83	18	16	28	29	6	8	12	6	18	24
PER 1 - SOUTHWESTERN	27	18	7	2	2	3	2	1	3	4	13	8
PER 2 - WEST CENTRAL	40	37	19	6	5	8	1	2	9	5	6	16
PER 3 - EAST CENTRAL	85	71	25	11	25	13	9	8	16	17	10	22
PER 4 - NORTHERN	256	239	31	34	19	32	12	14	179	131	15	28
PER 5 - EASTERN	81	81	18	16	27	29	6	8	12	6	18	22
PLANNING DISTRICTS NOT COTERMINOUS WITH HEALTH DISTRICTS												
ALLEGHANY/ROANOKE PLAN DISTRICT 5	7	9	2	1	1	1	2	1	1	3	1	3
NORTHERN VIRGINIA PLAN DISTRICT 8	256	239	31	34	19	32	12	14	179	131	15	28
WEST PIEDMONT PLANNING DISTRICT 12	8	7	5	2		1			1		2	4
RICHMOND REGIONAL PLAN DISTRICT 15	43	36	11	7	9	6	7	6	10	8	6	9
NORTHERN NECK PLANNING DISTRICT 17	4	1	2		2							1
MIDDLE PENINSULA PLAN DISTRICT 18	3	2	1		1			1			1	1
CRATER PLANNING DISTRICT 19	6	8	1	1	3	2	1		1	1		4
SOUTHEASTERN VIRGINIA DISTRICT 20	50	56	14	14	20	16	2	6	6	4	8	16
PENINSULA PLANNING DISTRICT 21	28	24	4	1	7	13	4	2	3	2	10	6
HAMPTON ROADS PLAN DISTRICT 23	78	80	18	15	27	29	6	8	9	6	18	22

NOTE: The Colonial Peninsula Area is the Aggregate of James City County, York County, Poquoson City, and Williamsburg City.

TABLE 10
RESIDENT DEATHS BY AGE OF THE DECEDENT WITH AGE SPECIFIC RATES PER 100,000 POPULATION
BY PLANNING DISTRICT AND CITY OR COUNTY
VIRGINIA, 2012

PLANNING DISTRICT AND CITY / COUNTY	TOTAL DEATHS AND UNADJUSTED RATES		AGES 0-4		AGES 5-14		AGES 15-19		AGES 20-24		AGES 25-34	
	NUMBER	RATE	NUMBER	RATE	NUMBER	RATE	NUMBER	RATE	NUMBER	RATE	NUMBER	RATE
COMMONWEALTH OF VIRGINIA	61,101	746.4	757	148.5	123	11.9	230	42.5	447	75.4	967	84.6
PLANNING DISTRICT 1	1,156	1,239.8	5	101.4	3	28.9	8	145.5	7	110.0	19	163.5
LEE COUNTY	270	1,059.9	2	153.1			3	221.4	1	66.7	6	182.8
SCOTT COUNTY	307	1,347.6	1	90.7	1	41.3			3	240.2	4	158.7
WISE COUNTY	522	1,275.7	2	87.6	2	42.7	5	186.4	3	90.9	7	133.4
NORTON CITY	57	1,401.2									2	350.9
PLANNING DISTRICT 2	1,462	1,302.3	6	108.4	2	16.0	5	79.7	9	137.0	22	170.5
BUCHANAN COUNTY	297	1,244.8	1	95.4	1	40.9	1	77.6	2	142.9	3	105.4
DICKENSON COUNTY	197	1,255.6							1	112.5	6	330.0
RUSSELL COUNTY	342	1,202.3					1	63.8	2	118.8	6	192.5
TAZEWELL COUNTY	626	1,414.1	5	230.9	1	19.9	3	117.0	4	154.1	7	136.6
PLANNING DISTRICT 3	2,485	1,290.9	16	169.9	1	4.6	4	35.9	10	90.3	29	144.1
BLAND COUNTY	86	1,276.3	1	373.1					1	286.5	1	132.5
CARROLL COUNTY	359	1,202.6	3	210.2			1	59.0	1	65.6	7	247.3
GRAYSON COUNTY	237	1,561.0	1	153.4					1	131.6		
SMYTH COUNTY	424	1,336.8					1	54.9	2	103.4	9	277.9
WASHINGTON COUNTY	634	1,148.8	6	222.1	1	16.5	2	60.4	1	29.7	5	85.2
WYTHE COUNTY	362	1,237.6	1	68.2					3	197.8	5	158.8
BRISTOL CITY	269	1,523.0	3	350.9							1	45.4
GALAX CITY	114	1,650.3	1	218.3					1	245.7	1	140.4
PLANNING DISTRICT 4	1,526	852.8	3	36.7	1	5.8	5	30.4	10	34.2	23	106.7
FLOYD COUNTY	135	877.2							3	416.7	2	130.6
GILES COUNTY	230	1,358.7									4	240.4
MONTGOMERY COUNTY	573	601.9	3	71.5	1	12.0	1	9.8	5	23.5	7	55.2
PULASKI COUNTY	470	1,353.1					4	216.7	2	102.6	7	192.3
RADFORD CITY	118	707.2									3	147.4
PLANNING DISTRICT 5	3,078	1,116.4	30	193.7			14	83.2	10	60.3	48	148.8
ALLEGHANY COUNTY	225	1,386.3	1	132.6			2	196.9			3	207.0
BOTETOURT COUNTY	306	923.0	2	144.5					1	68.4	6	218.0
CRAIG COUNTY	61	1,170.2	1	395.3								
ROANOKE COUNTY	937	1,008.6	4	89.8			6	100.9	2	40.2	10	107.4
COVINGTON CITY	72	1,247.6									3	476.2
ROANOKE CITY	1,172	1,202.4	20	283.7			4	79.7	6	93.3	23	153.9
SALEM CITY	305	1,221.5	2	159.2			2	99.1	1	43.6	3	110.3
PLANNING DISTRICT 6	2,730	941.2	18	117.9	7	21.5	6	26.0	20	67.1	36	107.4
AUGUSTA COUNTY	661	897.4	3	86.4	4	45.8	3	66.3	6	146.3	12	153.4
BATH COUNTY	61	1,311.3							1	387.6		
HIGHLAND COUNTY	25	1,113.6									1	621.1
ROCKBRIDGE COUNTY	253	1,129.8	1	101.6							2	94.8
ROCKINGHAM COUNTY	710	917.4	5	114.9	2	19.7	2	37.7	6	121.7	10	117.9
BUENA VISTA CITY	86	1,282.2	1	255.1	1	132.6			1	139.1		
HARRISONBURG CITY	253	496.3	1	37.1					2	14.7	3	42.3
LEXINGTON CITY	70	1,000.3									1	157.0
STAUNTON CITY	362	1,513.3	2	144.7			1	69.4	3	180.9	1	32.4
WAYNESBORO CITY	249	1,179.7	5	317.7					1	75.4	6	204.6
PLANNING DISTRICT 7	2,124	939.5	23	174.3	11	37.5	6	40.7	11	80.5	22	83.6
CLARKE COUNTY	137	956.5	2	277.8							1	78.1
FREDERICK COUNTY	617	768.2	5	103.2	6	53.6	3	56.3	4	84.9	9	94.9
PAGE COUNTY	282	1,180.2	5	415.3	1	35.5	1	70.8	2	148.6		
SHENANDOAH COUNTY	447	1,049.7	3	128.3	2	39.2					4	86.1
WARREN COUNTY	355	932.5	6	266.9			1	39.7	2	83.0	2	46.2
WINCHESTER CITY	286	1,063.9	2	108.8	2	59.3	1	53.5	3	134.6	6	149.5
PLANNING DISTRICT 8	9,434	402.1	174	104.3	26	8.2	34	24.0	85	64.6	177	45.7
ARLINGTON COUNTY	911	412.1	15	115.7					4	27.2	31	49.2
FAIRFAX COUNTY	4,740	423.7	81	109.0	13	8.8	13	18.2	38	62.0	69	42.0
LOUDOUN COUNTY	1,075	319.1	24	87.9	4	6.9	6	27.1	11	76.8	20	44.5
PRINCE WILLIAM COUNTY	1,565	363.7	37	108.3	6	8.8	7	23.6	25	91.9	38	59.1
ALEXANDRIA CITY	686	468.9	9	82.3	1	8.4	6	123.7	4	53.3	6	16.8
FAIRFAX CITY	163	694.8	1	64.1	1	41.5			1	48.9	2	60.6
FALLS CHURCH CITY	57	430.9	1	109.9							1	56.3
MANASSAS CITY	196	482.7	4	121.1	1	16.5	2	70.2	2	72.1	8	116.0
MANASSAS PARK CITY	41	259.5	2	148.7							2	67.1
PLANNING DISTRICT 9	1,387	819.0	14	141.6	4	17.2	5	45.1	16	178.8	22	120.3
CULPEPER COUNTY	377	786.9	5	157.7			1	31.1	8	296.0	6	102.1
FAUQUIER COUNTY	469	704.8	4	106.7	1	10.6	3	65.4	3	86.3	4	59.4
MADISON COUNTY	127	962.1			1	60.6			1	138.3	2	156.1
ORANGE COUNTY	330	963.6	5	253.2	1	22.8	1	48.8	4	237.5	10	264.4
RAPPAHANNOCK COUNTY	84	1,126.6			1	123.3						
PLANNING DISTRICT 10	1,774	741.6	12	88.8	7	25.9	5	29.4	15	71.2	18	55.6
ALBEMARLE COUNTY	734	717.8	1	17.5	2	16.3	3	32.6	5	73.1	2	15.0
FLUVANNA COUNTY	188	724.0	1	69.7	2	60.8	1	64.1			2	66.1
GREENE COUNTY	153	815.1			1	38.4					4	180.6
LOUISA COUNTY	259	774.8	1	51.0	1	25.6	1	52.1	5	298.2	3	79.7
NELSON COUNTY	185	1,247.7	4	573.1							4	294.3
CHARLOTTESVILLE CITY	255	580.1	5	204.6	1	29.3			5	51.6	3	34.7
PLANNING DISTRICT 11	2,516	985.3	14	102.8	5	17.1	13	66.8	16	71.7	38	132.2
AMHERST COUNTY	341	1,053.0	3	182.8	1	27.1	2	87.1	1	44.5	3	90.4
APPOMATTOX COUNTY	136	899.0							1	116.3	1	57.7
BEDFORD COUNTY	669	961.3	4	126.4			8	176.8	6	172.3	10	164.2
CAMPBELL COUNTY	500	906.4	4	141.7	1	15.4	1	28.5	4	104.2	6	94.7
BEDFORD CITY	91	1,525.8	1	320.5							1	139.9
LYNCHBURG CITY	779	1,010.2	2	41.6	3	37.5	2	25.4	4	34.9	17	161.0

[continued]

TABLE 10
RESIDENT DEATHS BY AGE OF THE DECEDENT WITH AGE SPECIFIC RATES PER 100,000 POPULATION
BY PLANNING DISTRICT AND CITY OR COUNTY
VIRGINIA, 2012

AGES 35-44		AGES 45-54		AGES 55-64		AGES 65-74		AGES 75-84		AGES 85 UP		TOTAL DEATHS AND AGE ADJUSTED RATES	
NUMBER	RATE	NUMBER	RATE	NUMBER	RATE	NUMBER	RATE	NUMBER	RATE	NUMBER	RATE	NUMBER	RATE
1,654	151.5	4,387	365.1	7,913	786.2	10,956	1,779.0	15,107	4,804.7	18,558	14,035.7	61,101	724.9
52	420.5	93	712.5	150	1,128.2	229	2,497.5	299	6,193.0	291	16,889.1	1,156	1,018.4
12	341.1	21	578.8	27	747.9	56	2,083.3	64	4,852.2	78	17,410.7	270	879.1
11	378.4	17	512.4	37	1,090.5	60	2,250.6	83	5,638.6	90	17,374.5	307	948.0
25	460.0	53	957.2	74	1,293.3	103	2,950.4	137	7,373.5	111	16,347.6	522	1,144.6
4	789.0	2	351.5	12	2,105.3	10	3,086.4	15	8,379.9	12	15,384.6	57	1,225.1
68	475.5	128	760.6	213	1,224.9	318	2,694.9	382	6,199.3	309	15,327.4	1,462	1,028.7
19	617.7	33	869.6	49	1,348.0	53	1,964.4	80	6,235.4	55	15,988.4	297	1,035.6
8	402.2	12	513.3	24	1,010.5	48	2,860.5	47	6,002.6	51	18,345.3	197	1,018.1
15	409.4	31	711.2	40	907.6	81	2,753.2	100	6,402.0	66	13,442.0	342	957.9
26	466.6	52	820.7	100	1,434.3	136	3,034.4	155	6,116.8	137	15,171.7	626	1,078.1
65	265.7	152	537.1	313	1,090.6	502	2,357.7	674	5,648.2	719	16,799.1	2,485	921.5
4	390.2	5	493.1	12	1,160.5	18	2,301.8	22	6,044.0	22	18,032.8	86	999.3
10	263.4	21	473.2	46	1,005.9	75	2,090.9	99	5,111.0	96	14,701.4	359	847.3
8	439.6	7	311.0	33	1,316.8	44	2,297.7	72	6,405.7	71	18,066.2	237	968.5
12	294.8	29	622.9	60	1,297.3	87	2,570.9	122	6,218.1	102	14,468.1	424	966.8
11	159.2	47	568.5	71	849.6	144	2,366.9	162	5,000.0	184	17,968.8	634	871.0
11	283.8	18	415.4	48	1,106.2	75	2,383.2	87	5,105.6	114	18,597.1	362	913.2
8	375.8	19	774.9	31	1,331.6	44	2,540.4	80	6,884.7	83	17,184.3	269	1,066.3
1	119.9	6	674.9	12	1,278.0	15	2,269.3	30	6,818.2	47	16,376.3	114	980.2
26	128.9	104	495.7	218	1,054.6	271	1,917.9	376	5,215.7	489	16,565.0	1,526	819.8
		10	433.7	19	787.7	22	1,236.6	35	4,257.9	44	13,373.9	135	650.9
6	275.4	15	598.1	36	1,451.6	35	1,815.4	55	5,901.3	79	19,700.7	230	974.7
12	121.0	39	404.2	78	867.8	95	1,663.7	124	4,141.6	208	15,841.6	573	708.1
6	128.1	31	603.9	70	1,298.0	96	2,403.0	131	6,453.2	123	17,422.1	470	981.7
2	137.0	9	650.3	15	1,073.0	23	3,203.3	31	7,192.6	35	17,241.4	118	1,025.0
65	188.8	210	516.1	383	972.3	533	2,079.0	797	5,328.6	988	14,794.8	3,078	834.7
9	491.5	12	499.4	33	1,352.5	32	1,489.1	57	5,307.3	76	17,272.7	225	921.6
1	24.7	21	374.7	36	656.9	63	1,743.2	79	4,415.9	97	15,372.4	306	709.0
1	159.0	4	464.6	7	898.6	12	1,913.9	17	5,592.1	19	17,431.2	61	844.4
12	99.9	49	350.4	90	659.8	167	1,789.9	276	4,927.7	321	14,134.7	937	710.5
3	420.2	2	225.7	14	1,797.2	9	1,541.1	25	7,861.6	16	10,666.7	72	939.8
32	259.0	95	701.7	169	1,316.4	204	2,850.0	252	5,678.2	367	14,762.7	1,172	975.8
7	246.5	27	790.2	34	989.8	46	2,114.9	91	6,350.3	92	15,566.8	305	933.9
50	153.1	147	377.2	315	862.4	491	1,884.0	733	4,822.4	907	14,216.3	2,730	744.9
18	195.2	43	364.7	91	849.4	121	1,542.8	181	4,530.7	179	12,361.9	661	700.0
1	183.5	6	790.5	4	551.0	17	2,660.4	20	5,865.1	12	10,810.8	61	817.3
1	543.5			3	636.9	6	1,566.6	3	1,818.2	11	13,750.0	25	626.4
3	119.7	13	391.7	30	844.1	56	1,985.1	64	3,860.1	84	13,976.7	253	686.4
12	128.1	33	290.0	66	638.7	126	1,788.8	190	4,460.1	258	14,461.9	710	695.8
3	423.1	6	749.1	9	1,075.3	17	2,619.4	23	7,076.9	25	17,857.1	86	1,084.6
3	66.7	11	271.9	23	666.7	31	1,644.6	71	5,432.3	108	14,342.6	253	689.9
				10	1,577.3	8	1,716.7	28	7,526.9	23	11,855.7	70	793.6
5	183.5	18	574.2	43	1,327.2	65	2,677.1	91	5,576.0	133	17,592.6	362	954.5
4	162.7	17	593.0	36	1,404.1	44	2,312.1	62	5,414.8	74	14,425.0	249	903.1
53	186.4	132	375.1	259	870.9	408	2,002.1	529	4,891.4	670	15,628.6	2,124	788.5
4	251.1	13	495.6	20	911.6	20	1,458.8	36	4,609.5	41	13,531.4	137	734.3
12	111.2	34	266.2	77	767.2	120	1,800.7	145	4,437.0	202	16,489.8	617	732.3
7	233.2	24	656.5	33	974.0	58	2,256.8	80	5,598.3	71	14,257.0	282	883.7
6	118.8	17	272.2	53	878.5	86	1,844.7	125	4,940.7	151	13,853.2	447	717.6
15	307.7	21	329.6	45	897.3	63	2,001.9	87	5,708.7	113	19,686.4	355	900.0
9	289.0	23	652.5	31	1,008.1	61	3,104.3	56	4,364.8	92	15,410.4	286	912.6
279	75.3	677	192.2	1,178	453.2	1,523	1,131.2	2,127	3,659.5	3,154	12,023.9	9,434	523.6
22	61.8	46	170.2	100	456.8	153	1,314.0	201	3,869.1	339	11,919.8	911	534.1
126	75.7	314	179.8	579	416.9	726	997.7	1,086	3,392.6	1,695	11,675.2	4,740	491.9
27	43.9	79	148.0	127	415.7	154	1,015.0	273	4,030.7	350	12,704.2	1,075	528.3
67	99.7	160	247.4	208	489.2	315	1,469.1	340	4,215.2	362	12,622.0	1,565	598.7
21	80.7	46	238.4	102	636.9	97	1,148.6	134	3,749.3	260	12,801.6	686	563.3
4	130.0	11	321.1	15	530.4	29	1,549.1	30	2,832.9	69	12,432.4	163	554.3
		3	142.5	6	331.7	3	368.6	12	3,352.0	31	14,554.0	57	462.6
11	186.1	17	302.2	32	764.6	34	1,860.0	42	5,256.6	43	11,653.1	196	713.4
1	38.7	1	48.0	9	736.5	12	1,869.2	9	3,135.9	5	6,410.3	41	460.7
37	172.8	97	354.4	177	767.0	251	1,614.3	365	4,768.7	399	14,059.2	1,387	724.8
11	170.5	35	478.4	48	810.4	66	1,739.1	90	5,016.7	107	16,042.0	377	797.5
11	129.4	34	291.7	61	661.0	81	1,452.9	134	5,110.6	133	13,233.8	469	676.0
4	273.2	5	240.2	17	851.3	19	1,304.9	38	5,006.6	40	13,201.3	127	705.5
8	189.3	17	334.0	40	867.7	66	1,769.0	86	4,285.0	92	12,994.4	330	738.9
3	387.6	6	490.6	11	835.2	19	1,915.3	17	3,601.7	27	17,419.4	84	778.1
29	102.7	113	340.1	208	665.8	325	1,606.4	474	4,442.8	568	12,456.1	1,774	644.1
6	50.7	31	220.1	58	437.2	123	1,471.6	203	4,170.9	300	11,914.2	734	557.7
5	136.2	14	351.6	27	784.4	42	1,638.1	54	3,871.0	40	10,471.2	188	610.0
2	80.0	11	371.5	26	1,069.1	29	1,691.9	42	5,722.1	38	13,718.4	153	767.5
6	147.7	20	360.3	44	845.0	55	1,603.0	61	4,189.6	62	12,627.3	259	677.3
1	65.2	9	400.2	22	808.2	35	1,806.9	63	6,590.0	47	14,156.6	185	852.5
9	193.6	28	636.9	31	743.2	41	1,840.2	51	4,044.4	81	14,464.3	255	736.8
46	157.8	163	450.3	305	892.4	446	1,863.4	662	5,069.7	807	14,986.1	2,516	784.3
7	184.1	27	540.6	58	1,245.2	62	1,866.9	93	5,335.6	83	12,462.5	341	805.4
3	166.2	9	401.6	15	709.6	29	1,768.3	43	5,256.7	35	12,367.5	136	703.0
10	114.7	50	434.1	85	774.3	124	1,570.2	184	5,111.1	188	18,287.9	669	816.8
8	116.8	29	351.6	67	885.1	100	1,845.4	121	4,010.6	159	15,071.1	500	714.1
1	159.0	4	500.0	8	970.9	8	1,626.0	20	4,484.3	48	15,584.4	91	772.7
17	231.4	44	523.8	72	896.4	123	2,381.0	201	5,853.2	294	14,376.5	779	863.4

[continued]

TABLE 10
RESIDENT DEATHS BY AGE OF THE DECEDENT WITH AGE SPECIFIC RATES PER 100,000 POPULATION
BY PLANNING DISTRICT AND CITY OR COUNTY
VIRGINIA, 2012

PLANNING DISTRICT AND CITY / COUNTY	TOTAL DEATHS AND UNADJUSTED RATES		AGES 0-4		AGES 5-14		AGES 15-19		AGES 20-24		AGES 25-34	
	NUMBER	RATE	NUMBER	RATE	NUMBER	RATE	NUMBER	RATE	NUMBER	RATE	NUMBER	RATE
COMMONWEALTH OF VIRGINIA	61,101	746.4	757	148.5	123	11.9	230	42.5	447	75.4	967	84.6
PLANNING DISTRICT 12	3,076	1,243.5	24	182.3	2	7.0	6	41.1	16	111.3	50	201.3
FRANKLIN COUNTY	554	982.1	6	208.3	2	31.1	2	54.6	4	116.2	10	189.3
HENRY COUNTY	691	1,304.5	6	215.6			1	33.6	4	147.1	13	242.9
PATRICK COUNTY	245	1,327.8	3	391.1					3	355.5	3	184.7
PITTSYLVANIA COUNTY	701	1,116.1	2	68.8			1	27.2	3	89.3	14	222.5
DANVILLE CITY	639	1,486.2	6	210.1					1	31.4	8	165.8
MARTINSVILLE CITY	246	1,791.3	1	103.1			2	269.9	1	119.6	2	136.6
PLANNING DISTRICT 13	1,029	1,216.2	7	172.0	1	10.3	3	58.6	9	189.6	11	125.3
BRUNSWICK COUNTY	169	993.5	1	136.8					2	158.6	3	137.0
HALIFAX COUNTY	433	1,207.8	2	109.8	1	22.7	2	90.2	4	220.3	6	172.7
MECKLENBURG COUNTY	427	1,344.9	4	263.5			1	55.1	3	179.7	2	64.2
PLANNING DISTRICT 14	1,085	1,045.7	15	276.7	2	17.6	7	95.2	12	137.7	18	150.5
AMELIA COUNTY	148	1,160.0	1	143.7			2	267.0	2	280.1	2	145.7
BUCKINGHAM COUNTY	144	842.7	1	105.7			1	110.0	2	179.5	1	44.4
CHARLOTTE COUNTY	155	1,249.6	2	296.7	1	66.6	1	121.4	2	272.9	1	84.7
CUMBERLAND COUNTY	89	903.6	1	170.6			1	155.0	1	159.0	3	280.6
LUNENBURG COUNTY	150	1,191.6	3	492.6					3	404.9	4	280.3
NOTTOWAY COUNTY	198	1,250.8	3	334.1	1	56.3			1	96.5	4	186.8
PRINCE EDWARD COUNTY	201	865.0	4	394.9			2	73.0	1	26.7	3	119.2
PLANNING DISTRICT 15	7,839	764.4	104	169.3	17	12.8	37	51.6	68	94.5	120	85.5
CHARLES CITY COUNTY	78	1,089.8	1	414.9	1	135.7			1	266.7	1	139.9
CHESTERFIELD COUNTY	2,100	648.4	27	140.6	5	10.8	10	39.3	22	114.0	29	75.8
GOOCHLAND COUNTY	174	815.1							2	226.5	2	115.6
HANOVER COUNTY	858	852.3	4	81.6	1	7.1	4	51.7	9	153.3	6	65.5
HENRICO COUNTY	2,458	780.5	33	164.9	7	16.8	9	45.7	12	63.9	35	76.3
NEW KENT COUNTY	132	688.6	1	106.0	1	42.3	1	81.8	1	101.4	3	149.7
POWHATAN COUNTY	190	675.6	2	160.5					1	68.5	2	72.3
RICHMOND CITY	1,849	879.2	36	257.7	2	9.5	13	93.9	20	82.4	42	105.3
PLANNING DISTRICT 16	1,979	580.7	30	134.1	4	7.9	9	34.0	18	74.3	33	74.7
CAROLINE COUNTY	250	862.9	3	153.9					3	184.7	5	127.4
KING GEORGE COUNTY	154	628.6							1	67.6	2	64.3
SPOTSYLVANIA COUNTY	788	627.0	13	163.3	1	5.2	5	53.1	6	78.3	16	103.1
STAFFORD COUNTY	628	467.4	11	126.1	3	14.4	4	35.6	7	72.5	6	35.1
FREDERICKSBURG CITY	159	582.3	3	149.4					1	26.3	4	87.5
PLANNING DISTRICT 17	682	1,359.5	3	135.3	1	20.6	1	40.8	4	155.3	4	84.3
LANCASTER COUNTY	206	1,833.4					1	195.7	1	206.6		
NORTHUMBERLAND COUNTY	180	1,458.0							1	180.5	1	107.9
RICHMOND COUNTY	103	1,137.0	1	274.0					1	192.7	1	81.1
WESTMORELAND COUNTY	193	1,101.3	2	215.3	1	53.5			1	98.2	2	114.2
PLANNING DISTRICT 18	988	1,087.5	5	108.8	1	9.6	4	71.0	6	124.0	9	94.0
ESSEX COUNTY	138	1,228.5	2	311.5								
GLOUCESTER COUNTY	334	905.5			1	22.9	1	41.4	3	146.8	7	171.7
KING AND QUEEN COUNTY	86	1,220.6	1	324.7			1	242.7	1	256.4	1	138.3
KING WILLIAM COUNTY	160	1,001.2	2	197.4			1	96.2			1	50.5
MATHEWS COUNTY	112	1,260.7					1	191.9	1	255.1		
MIDDLESEX COUNTY	158	1,460.0							1	190.8		
PLANNING DISTRICT 19	1,796	1,037.3	23	219.4	2	9.7	12	113.9	12	98.0	22	95.0
DINWIDDIE COUNTY	251	896.6	7	513.2			4	198.6			4	127.7
GREENSVILLE COUNTY	118	995.7					2	337.3			1	56.9
PRINCE GEORGE COUNTY	243	657.8	3	148.1	2	42.7	3	128.3	1	39.9	3	53.8
SURRY COUNTY	82	1,198.1	2	595.2			1	236.4	1	245.7		
SUSSEX COUNTY	131	1,094.2	1	178.6					1	104.2	2	102.6
COLONIAL HEIGHTS CITY	213	1,218.6					1	91.3				
EMPORIA CITY	94	1,637.6									2	283.3
HOPEWELL CITY	276	1,235.0	4	230.4					1	66.7	3	94.7
PETERSBURG CITY	388	1,213.5	6	238.1			1	55.4	8	288.4	7	166.4
PLANNING DISTRICT 20	8,614	739.3	152	197.0	21	14.2	25	32.4	62	57.8	168	93.6
ISLE OF WIGHT COUNTY	360	1,017.0	2	114.8			1	42.9			5	148.3
SOUTHAMPTON COUNTY	187	1,015.8			1	46.9					3	162.1
CHESAPEAKE CITY	1,582	692.6	22	154.5	4	12.5	7	42.6	16	101.8	26	84.5
FRANKLIN CITY	124	1,454.0	2	301.7							1	103.1
NORFOLK CITY	1,827	743.3	54	314.3	6	22.3	8	48.2	17	44.4	54	122.0
PORTSMOUTH CITY	980	1,015.9	15	205.8	2	16.2	2	35.1	9	113.9	18	119.3
SUFFOLK CITY	726	852.3	13	232.4	4	32.3			3	58.5	9	85.3
VIRGINIA BEACH CITY	2,828	632.6	44	148.8	4	7.1	7	24.2	17	46.1	52	71.7
PLANNING DISTRICT 21	3,740	779.3	73	242.8	3	5.0	20	57.1	29	68.7	69	103.2
JAMES CITY COUNTY	595	862.7	2	58.8	1	12.1	6	143.9	1	28.1	4	57.6
YORK COUNTY	352	532.2	4	110.8			2	39.3	2	46.4	6	82.4
HAMPTON CITY	1,139	832.4	25	291.4	1	6.0	5	51.9	8	63.1	25	123.9
NEWPORT NEWS CITY	1,438	795.7	41	304.9	1	4.3	6	46.5	17	97.0	33	112.1
POQUOSON CITY	116	958.9					1	105.3	1	148.1	1	96.9
WILLIAMSBURG CITY	100	659.3	1	174.2								
PLANNING DISTRICT 22	601	1,318.9	6	215.1	2	38.3	1	42.3	2	80.5	9	188.6
ACCOMACK COUNTY	412	1,235.7	6	289.3	1	25.5	1	56.9	2	109.1	8	226.0
NORTHAMPTON COUNTY	189	1,545.9			1	76.5					1	81.2
PLANNING DISTRICT 23	12,354	750.9	225	209.8	24	11.5	45	40.1	91	60.9	237	96.2
UNKNOWN VIRGINIA												

NOTE: PLANNING DISTRICT 23, THE HAMPTON ROADS PLANNING DISTRICT, IS THE AGGREGATE OF PLANNING DISTRICTS 20 AND 21.

TABLE 10
RESIDENT DEATHS BY AGE OF THE DECEDENT WITH AGE SPECIFIC RATES PER 100,000 POPULATION
BY PLANNING DISTRICT AND CITY OR COUNTY
VIRGINIA, 2012

AGES 35-44		AGES 45-54		AGES 55-64		AGES 65-74		AGES 75-84		AGES 85 UP		TOTAL DEATHS AND AGE ADJUSTED RATES	
NUMBER	RATE	NUMBER	RATE	NUMBER	RATE	NUMBER	RATE	NUMBER	RATE	NUMBER	RATE	NUMBER	RATE
1,654	151.5	4,387	365.1	7,913	786.2	10,956	1,779.0	15,107	4,804.7	18,558	14,035.7	61,101	724.9
95	335.3	216	574.9	379	1,025.0	609	2,181.5	806	5,362.3	873	14,613.3	3,076	884.6
21	327.0	40	465.7	57	650.1	105	1,555.8	151	4,801.3	156	14,899.7	554	778.6
26	422.4	64	776.8	84	1,089.5	146	2,351.8	171	4,919.4	176	13,902.1	691	921.7
9	391.8	13	458.4	23	795.0	56	2,270.9	60	4,521.5	75	16,483.5	245	880.7
16	213.3	45	444.9	108	1,108.0	154	2,182.2	195	5,685.1	163	12,404.9	701	825.4
18	406.5	37	646.5	79	1,306.0	106	2,605.7	168	6,149.3	216	15,308.3	639	991.8
5	327.4	17	820.5	28	1,548.7	42	3,070.2	61	6,623.2	87	18,087.3	246	1,131.3
26	277.7	59	484.3	136	1,042.2	212	2,147.7	271	4,813.5	294	13,966.7	1,029	823.5
8	392.0	12	483.7	22	899.4	34	2,037.1	55	5,413.4	32	9,523.8	169	772.8
5	124.9	26	513.4	62	1,116.3	82	1,958.0	108	4,593.8	135	14,225.5	433	798.1
13	391.4	21	452.9	52	1,029.9	96	2,391.6	108	4,772.4	127	15,487.8	427	870.7
30	248.8	88	579.8	142	998.9	231	2,316.3	268	4,965.7	272	12,964.7	1,085	841.5
1	65.3	13	632.0	32	1,631.0	34	2,603.4	29	4,906.9	32	14,814.8	148	927.2
4	170.1	11	404.1	25	1,040.8	38	2,373.5	30	3,821.7	31	11,832.1	144	719.1
3	221.4	8	419.5	25	1,385.8	30	2,209.1	42	5,323.2	40	14,336.9	155	890.2
5	450.0	5	340.1	9	646.1	20	1,860.5	26	4,868.9	18	10,465.1	89	751.3
7	443.3	10	525.5	14	718.3	30	2,204.3	37	4,979.8	42	17,142.9	150	943.0
5	259.6	20	847.1	23	1,118.1	42	2,770.4	53	5,908.6	46	12,041.9	198	953.5
5	227.0	21	761.7	14	528.7	37	2,107.1	51	4,820.4	63	11,623.6	201	771.1
247	181.3	596	391.4	1,054	805.8	1,335	1,815.1	1,790	4,794.8	2,470	14,062.9	7,839	741.1
4	491.4	6	454.2	17	1,383.2	14	1,649.0	18	4,337.3	15	13,888.9	78	871.3
65	143.7	150	300.8	281	663.9	364	1,556.2	516	5,031.7	631	15,549.5	2,100	723.5
4	142.1	8	204.4	28	778.9	36	1,480.9	45	4,518.1	49	13,172.0	174	652.1
25	186.8	60	348.7	92	662.6	160	1,905.7	223	5,276.9	274	15,013.7	858	759.5
60	138.0	167	363.0	270	701.3	368	1,700.2	574	4,541.9	923	14,050.8	2,458	698.5
2	75.7	11	330.1	21	684.0	28	1,576.6	27	4,404.6	36	16,666.7	132	723.7
6	147.0	16	321.3	27	669.8	42	1,587.3	43	4,257.4	51	16,776.3	190	707.7
81	340.9	178	694.7	318	1,316.1	323	2,601.1	344	4,791.8	491	11,940.7	1,849	880.1
68	144.2	157	290.9	270	721.3	373	1,760.8	473	4,959.6	544	14,678.9	1,979	720.2
5	132.6	16	368.4	34	906.2	54	2,154.8	52	4,529.6	78	17,105.3	250	802.1
10	293.8	9	229.9	26	931.9	35	2,011.5	41	5,865.5	30	11,494.3	154	747.3
22	125.6	67	335.1	106	728.2	150	1,770.1	186	4,831.2	216	13,723.0	788	710.9
26	134.8	53	234.7	82	590.5	114	1,611.1	158	5,275.5	164	16,237.6	628	723.0
5	157.2	12	381.2	22	898.0	20	1,440.9	36	4,260.4	56	13,827.2	159	679.3
12	251.5	29	405.5	77	953.8	123	1,643.7	200	4,755.1	228	13,945.0	682	754.7
3	340.9	6	411.2	16	824.3	32	1,685.1	59	4,716.2	88	14,890.0	206	764.4
1	107.4	4	242.6	19	886.6	39	1,645.6	63	5,122.0	52	13,612.6	180	704.1
3	247.1	8	527.4	13	1,125.5	20	2,265.0	22	4,166.7	34	11,846.7	103	776.7
5	286.4	11	435.3	29	1,023.3	32	1,372.8	56	4,678.4	54	14,400.0	193	763.8
24	229.5	59	402.0	124	902.5	203	2,015.5	283	5,647.6	270	14,500.5	988	816.6
3	246.1	13	780.8	23	1,387.2	31	2,512.2	33	5,007.6	33	13,469.4	138	886.6
8	180.8	21	331.1	42	775.3	74	2,063.6	96	5,627.2	81	12,715.9	334	766.5
2	247.8	4	358.7	14	1,207.9	18	2,238.8	19	5,013.2	25	13,812.2	86	858.1
9	421.0	8	313.6	24	1,131.0	29	2,227.3	46	7,443.4	40	16,736.4	160	978.4
		3	223.7	8	533.7	20	1,432.7	38	4,993.4	41	16,532.3	112	682.0
2	203.7	10	602.4	13	690.0	31	1,771.4	51	5,743.2	50	16,025.6	158	811.0
49	223.2	138	529.3	264	1,184.0	322	2,209.0	452	5,720.8	500	15,051.2	1,796	890.6
2	55.8	18	381.0	30	785.3	51	1,963.0	61	4,852.8	74	17,788.5	251	825.3
1	54.3	11	562.9	26	1,641.4	20	2,024.3	37	7,156.7	20	13,071.9	118	912.4
9	158.2	26	469.5	32	724.0	46	1,745.1	56	4,982.2	62	15,500.0	243	767.3
1	139.7	5	401.0	12	1,081.1	16	2,200.8	24	6,976.7	20	14,598.5	82	929.8
5	317.5	8	439.8	26	1,618.9	15	1,449.3	35	6,076.4	38	17,757.0	131	931.1
7	341.6	10	423.2	16	759.0	41	2,436.1	57	4,699.1	81	13,659.4	213	768.5
1	149.7	6	820.8	13	1,828.4	23	4,713.1	17	5,685.6	32	18,497.1	94	1,186.0
6	234.5	19	632.1	39	1,514.0	46	2,538.6	85	7,907.0	73	14,629.3	276	1,037.5
17	519.9	35	746.0	70	1,604.4	64	2,452.1	80	5,347.6	100	13,568.5	388	1,001.9
247	169.1	701	424.6	1,181	894.9	1,483	1,963.4	2,080	5,175.2	2,494	14,391.2	8,614	782.4
7	162.7	22	348.9	47	871.5	74	2,148.7	102	6,082.3	100	16,835.0	360	857.0
1	46.2	12	353.1	26	936.3	35	1,957.5	57	5,943.7	52	15,522.4	187	802.1
40	132.8	143	392.6	219	805.9	276	1,835.0	386	5,133.7	443	15,350.0	1,582	768.6
3	328.9	7	597.3	14	1,194.5	18	2,377.8	32	7,239.8	47	18,359.4	124	1,039.1
69	253.0	179	634.5	305	1,285.3	282	2,263.8	373	5,142.7	480	13,230.4	1,827	870.6
31	276.5	81	639.1	121	1,059.2	163	2,406.6	223	5,547.3	315	15,254.2	980	911.2
23	195.2	52	388.7	105	1,020.7	154	2,481.9	171	5,814.3	192	15,047.0	726	867.8
73	125.2	205	322.8	344	687.9	481	1,654.8	736	4,785.1	865	13,752.0	2,828	686.9
80	145.4	282	414.8	477	842.6	664	1,771.3	905	4,399.2	1,138	14,021.7	3,740	724.8
7	90.0	26	262.7	54	550.5	110	1,293.1	152	3,252.7	232	11,891.3	595	540.0
4	47.9	22	199.4	37	449.7	61	1,150.1	97	3,729.3	117	13,448.3	352	551.2
33	215.9	104	532.2	152	916.9	210	2,089.6	287	5,126.8	289	13,761.9	1,139	813.9
33	157.2	116	479.1	214	1,127.0	241	2,173.1	305	4,803.1	431	15,672.7	1,438	836.2
2	132.4	4	191.3	6	361.7	27	2,124.3	38	6,158.8	36	17,821.8	116	801.9
1	91.2	10	831.3	14	1,035.5	15	1,186.7	26	3,547.1	33	13,580.2	100	675.4
6	126.8	46	715.3	90	1,253.0	104	1,924.5	161	5,354.2	174	14,770.8	601	877.4
4	111.6	33	695.6	70	1,348.0	65	1,686.1	108	5,219.9	114	14,690.7	412	868.8
2	174.4	13	770.6	20	1,005.0	39	2,517.8	53	5,650.3	60	14,925.4	189	893.2
327	162.6	983	421.8	1,658	879.2	2,147	1,899.7	2,985	4,912.4	3,632	14,273.4	12,354	763.3

TABLE 11
RESIDENT DEATHS BY RACE AND SEX OF THE DECEDENT WITH RACE/SEX SPECIFIC RATES PER 100,000 POPULATION BY PLANNING DISTRICT AND CITY OR COUNTY
VIRGINIA, 2012

PLANNING DISTRICT AND CITY / COUNTY	ALL RACES						WHITE RACE					
	TOTAL		MALE		FEMALE		TOTAL		MALE		FEMALE	
	NUMBER	RATE	NUMBER	RATE	NUMBER	RATE	NUMBER	RATE	NUMBER	RATE	NUMBER	RATE
COMMONWEALTH OF VIRGINIA	61,101	746.4	30,296	753.3	30,805	739.7	47,851	807.8	23,599	803.1	24,252	812.4
PLANNING DISTRICT 1	1,156	1,239.8	607	1,272.1	549	1,205.9	1,138	1,280.5	594	1,339.6	544	1,221.5
LEE COUNTY	270	1,059.9	142	1,070.0	128	1,048.9	269	1,109.5	142	1,165.4	127	1,053.1
SCOTT COUNTY	307	1,347.6	169	1,480.8	138	1,213.9	304	1,352.0	166	1,474.6	138	1,229.1
WISE COUNTY	522	1,275.7	269	1,273.2	253	1,278.4	512	1,330.9	262	1,365.9	250	1,296.1
NORTON CITY	57	1,401.2	27	1,418.1	30	1,386.3	53	1,442.6	24	1,398.6	29	1,481.1
PLANNING DISTRICT 2	1,462	1,302.3	782	1,395.4	680	1,209.5	1,444	1,325.7	771	1,431.5	673	1,222.2
BUCHANAN COUNTY	297	1,244.8	162	1,325.8	135	1,159.8	297	1,287.5	162	1,402.7	135	1,172.0
DICKENSON COUNTY	197	1,255.6	101	1,273.3	96	1,237.4	196	1,260.5	100	1,271.1	96	1,249.7
RUSSELL COUNTY	342	1,202.3	178	1,279.3	164	1,128.6	337	1,203.4	176	1,286.3	161	1,124.2
TAZEWELL COUNTY	626	1,414.1	341	1,551.7	285	1,278.5	614	1,451.4	333	1,604.0	281	1,304.3
PLANNING DISTRICT 3	2,485	1,290.9	1,231	1,304.1	1,254	1,278.2	2,426	1,304.6	1,201	1,320.3	1,225	1,289.6
BLAND COUNTY	86	1,276.3	37	990.9	49	1,631.2	86	1,330.4	37	1,054.4	49	1,658.2
CARROLL COUNTY	359	1,202.6	182	1,228.6	177	1,177.1	357	1,214.6	181	1,242.0	176	1,187.7
GRAYSON COUNTY	237	1,561.0	130	1,744.3	107	1,384.2	232	1,575.1	127	1,759.7	105	1,397.8
SMYTH COUNTY	424	1,336.8	204	1,319.0	220	1,353.7	415	1,348.2	197	1,313.2	218	1,381.6
WASHINGTON COUNTY	634	1,148.8	313	1,152.2	321	1,145.4	623	1,155.9	309	1,167.1	314	1,145.1
WYTHE COUNTY	362	1,237.6	188	1,319.2	174	1,160.0	351	1,252.5	184	1,349.0	167	1,160.9
BRISTOL CITY	269	1,523.0	129	1,556.5	140	1,493.5	253	1,548.1	121	1,589.8	132	1,511.7
GALAX CITY	114	1,650.3	48	1,489.8	66	1,790.6	109	1,723.3	45	1,533.2	64	1,887.9
PLANNING DISTRICT 4	1,526	852.8	758	836.9	768	869.2	1,474	901.1	730	886.4	744	916.0
FLOYD COUNTY	135	877.2	52	675.1	83	1,079.6	131	876.1	51	681.5	80	1,071.1
GILES COUNTY	230	1,358.7	112	1,347.0	118	1,370.0	229	1,387.1	112	1,382.4	117	1,391.7
MONTGOMERY COUNTY	573	601.9	301	610.7	272	592.5	551	648.7	286	655.8	265	641.2
PULASKI COUNTY	470	1,353.1	247	1,429.1	223	1,277.8	452	1,392.8	238	1,479.0	214	1,308.0
RADFORD CITY	118	707.2	46	576.1	72	827.6	111	753.7	43	608.7	68	887.4
PLANNING DISTRICT 5	3,078	1,116.4	1,462	1,101.4	1,616	1,130.3	2,703	1,178.0	1,255	1,134.4	1,448	1,218.7
ALLEGHANY COUNTY	225	1,386.3	96	1,211.4	129	1,553.3	205	1,344.1	87	1,171.7	118	1,507.6
BOTETOURT COUNTY	306	923.0	149	910.1	157	935.5	297	938.7	142	910.3	155	966.2
CRAIG COUNTY	61	1,170.2	33	1,275.6	28	1,066.3	61	1,181.5	33	1,288.6	28	1,076.1
ROANOKE COUNTY	937	1,008.6	462	1,040.9	475	979.1	888	1,052.3	432	1,072.2	456	1,034.1
COVINGTON CITY	72	1,247.6	36	1,272.5	36	1,223.7	57	1,161.8	30	1,250.0	27	1,077.4
ROANOKE CITY	1,172	1,202.4	542	1,160.4	630	1,241.1	908	1,383.2	396	1,252.7	512	1,504.3
SALEM CITY	305	1,221.5	144	1,206.7	161	1,234.9	287	1,278.2	135	1,256.3	152	1,298.4
PLANNING DISTRICT 6	2,730	941.2	1,359	959.4	1,371	923.8	2,604	974.5	1,288	991.5	1,316	958.4
AUGUSTA COUNTY	661	897.4	344	923.6	317	870.6	641	918.6	335	961.2	306	876.2
BATH COUNTY	61	1,311.3	26	1,115.9	35	1,507.3	58	1,323.3	24	1,106.5	34	1,535.7
HIGHLAND COUNTY	25	1,113.6	11	984.8	14	1,241.1	25	1,124.1	11	995.5	14	1,251.1
ROCKBRIDGE COUNTY	253	1,129.8	128	1,156.2	125	1,103.9	243	1,136.0	123	1,161.4	120	1,111.1
ROCKINGHAM COUNTY	710	917.4	374	988.4	336	849.5	700	938.0	364	1,000.8	336	878.3
BUENA VISTA CITY	86	1,282.2	39	1,246.8	47	1,313.2	82	1,323.4	39	1,352.8	43	1,297.9
HARRISONBURG CITY	253	496.3	107	442.8	146	544.4	232	526.1	99	478.6	133	568.1
LEXINGTON CITY	70	1,000.3	29	744.5	41	1,321.3	60	989.4	23	679.3	37	1,381.6
STAUNTON CITY	362	1,513.3	166	1,525.0	196	1,503.5	333	1,633.3	148	1,593.8	185	1,666.4
WAYNESBORO CITY	249	1,179.7	135	1,353.5	114	1,024.0	230	1,272.5	122	1,422.9	108	1,136.8
PLANNING DISTRICT 7	2,124	939.5	1,093	977.1	1,031	902.8	2,016	960.3	1,034	997.8	982	923.6
CLARKE COUNTY	137	956.5	77	1,079.0	60	834.8	125	947.5	68	1,037.5	57	858.7
FREDERICK COUNTY	617	768.2	327	819.6	290	717.4	593	794.2	316	853.7	277	735.6
PAGE COUNTY	282	1,180.2	134	1,137.1	148	1,222.0	269	1,162.6	129	1,133.5	140	1,190.8
SHENANDOAH COUNTY	447	1,049.7	217	1,042.3	230	1,056.8	441	1,074.7	215	1,074.8	226	1,074.7
WARREN COUNTY	355	932.5	186	982.8	169	882.8	337	953.5	177	1,007.1	160	900.5
WINCHESTER CITY	286	1,063.9	152	1,142.6	134	986.9	251	1,112.1	129	1,162.6	122	1,063.4
PLANNING DISTRICT 8	9,434	402.1	4,591	395.3	4,843	408.8	7,533	453.7	3,626	436.2	3,907	471.3
ARLINGTON COUNTY	911	412.1	439	397.7	472	426.5	728	417.7	341	387.3	387	448.8
FAIRFAX COUNTY	4,740	423.7	2,304	416.5	2,436	430.8	3,843	495.4	1,861	479.2	1,982	511.6
LOUDOUN COUNTY	1,075	319.1	540	323.7	535	314.6	909	363.9	449	360.8	460	366.8
PRINCE WILLIAM COUNTY	1,565	363.7	775	362.5	790	364.9	1,207	417.7	591	405.3	616	430.4
ALEXANDRIA CITY	686	468.9	313	441.9	373	494.3	463	462.3	206	421.0	257	501.8
FAIRFAX CITY	163	694.8	69	599.1	94	787.1	137	768.4	59	675.8	78	857.1
FALLS CHURCH CITY	57	430.9	27	414.8	30	446.4	50	453.4	23	419.9	27	486.5
MANASSAS CITY	196	482.7	101	495.2	95	470.1	164	530.8	79	507.9	85	554.0
MANASSAS PARK CITY	41	259.5	23	285.7	18	232.3	32	278.0	17	287.0	15	268.4
PLANNING DISTRICT 9	1,387	819.0	707	842.1	680	796.3	1,210	833.8	618	860.8	592	807.4
CULPEPER COUNTY	377	786.9	195	807.2	182	766.2	328	850.3	171	889.5	157	811.3
FAUQUIER COUNTY	469	704.8	237	721.2	232	688.8	409	693.1	208	711.2	201	675.3
MADISON COUNTY	127	962.1	62	966.9	65	957.6	113	971.5	53	945.4	60	995.7
ORANGE COUNTY	330	963.6	167	992.1	163	936.1	286	989.3	144	1,010.1	142	969.1
RAPPAHANNOCK COUNTY	84	1,126.6	46	1,245.3	38	1,010.1	74	1,059.3	42	1,212.8	32	908.3
PLANNING DISTRICT 10	1,774	741.6	871	757.2	903	727.2	1,481	758.4	712	753.4	769	763.1
ALBEMARLE COUNTY	734	717.8	346	707.0	388	727.8	653	762.4	301	732.2	352	790.3
FLUVANNA COUNTY	188	724.0	100	839.8	88	625.9	152	709.2	79	787.4	73	640.4
GREENE COUNTY	153	815.1	83	895.0	70	737.1	137	805.3	74	881.2	63	731.3
LOUISA COUNTY	259	774.8	126	764.8	133	784.4	203	753.0	99	740.8	104	764.9
NELSON COUNTY	185	1,247.7	105	1,455.3	80	1,051.0	148	1,172.1	82	1,323.0	66	1,026.6
CHARLOTTESVILLE CITY	255	580.1	111	523.1	144	633.3	188	595.1	77	499.9	111	685.7
PLANNING DISTRICT 11	2,516	985.3	1,286	1,044.8	1,230	930.0	2,108	1,035.9	1,086	1,102.2	1,022	973.6
AMHERST COUNTY	341	1,053.0	186	1,203.0	155	915.9	275	1,079.2	149	1,230.0	126	942.5
APPOMATTOX COUNTY	136	899.0	71	964.1	65	837.2	110	926.3	56	962.5	54	891.5
BEDFORD COUNTY	669	961.3	353	1,022.7	316	900.9	633	987.1	338	1,062.1	295	913.3
CAMPBELL COUNTY	500	906.4	265	992.4	235	825.7	433	939.0	229	1,023.0	204	859.7
BEDFORD CITY	91	1,525.8	39	1,429.1	52	1,607.4	80	1,725.3	35	1,640.9	45	1,797.1
LYNCHBURG CITY	779	1,010.2	372	1,024.4	407	997.6	577	1,125.4	279	1,150.2	298	1,103.2

[continued]

TABLE 11
RESIDENT DEATHS BY RACE AND SEX OF THE DECEDENT WITH RACE/SEX SPECIFIC RATES PER 100,000 POPULATION BY PLANNING DISTRICT AND CITY OR COUNTY
VIRGINIA, 2012

BLACK RACE						ALL OTHER RACES						PLANNING DISTRICT AND CITY / COUNTY
TOTAL		MALE		FEMALE		TOTAL		MALE		FEMALE		
NUMBER	RATE	NUMBER	RATE	NUMBER	RATE	NUMBER	RATE	NUMBER	RATE	NUMBER	RATE	
11,976	713.0	6,050	752.2	5,926	677.0	1,274	218.7	647	232.2	627	206.3	COMMONWEALTH OF VIRGINIA
16	425.4	12	395.9	4	547.9	2	330.0	1	289.9	1	383.1	PLANNING DISTRICT 1
1	95.8			1	1,123.6							LEE COUNTY
2	1,075.3	2	1,886.8			1	909.1	1	2,000.0			SCOTT COUNTY
10	451.7	7	383.4	3	773.2							WISE COUNTY
3	946.4	3	2,083.3			1	1,298.7			1	3,030.3	NORTON CITY
17	637.9	11	591.4	6	745.3	1	148.8			1	285.7	PLANNING DISTRICT 2
												BUCHANAN COUNTY
1	1,219.5	1	2,500.0									DICKENSON COUNTY
4	1,265.8	2	1,190.5	2	1,351.4	1	800.0			1	1,612.9	RUSSELL COUNTY
12	764.3	8	778.2	4	738.0							TAZEWELL COUNTY
57	1,103.2	29	1,048.4	28	1,166.2	2	145.2	1	150.6	1	140.3	PLANNING DISTRICT 3
												BLAND COUNTY
2	706.7	1	641.0	1	787.4							CARROLL COUNTY
5	1,285.3	3	1,456.3	2	1,092.9							GRAYSON COUNTY
8	1,043.0	6	1,530.6	2	533.3	1	588.2	1	1,388.9			SMYTH COUNTY
10	1,152.1	4	833.3	6	1,546.4	1	235.8			1	465.1	WASHINGTON COUNTY
11	1,088.0	4	790.5	7	1,386.1							WYTHE COUNTY
16	1,451.9	8	1,401.1	8	1,506.6							BRISTOL CITY
5	1,010.1	3	1,234.6	2	793.7							GALAX CITY
47	550.0	26	582.2	21	514.8	5	73.4	2	53.2	3	98.3	PLANNING DISTRICT 4
2	574.7	1	578.0	1	571.4	2	2,222.2			2	4,545.5	FLOYD COUNTY
1	310.6			1	625.0							GILES COUNTY
19	441.1	13	559.6	6	302.4	3	50.4	2	59.6	1	38.5	MONTGOMERY COUNTY
18	907.7	9	858.0	9	963.6							PULASKI COUNTY
7	441.6	3	395.3	4	484.3							RADFORD CITY
359	908.2	198	1,048.4	161	779.9	16	237.8	9	279.6	7	199.5	PLANNING DISTRICT 5
20	2,280.5	9	2,013.4	11	2,558.1							ALLEGHANY COUNTY
9	759.5	7	1,098.9	2	365.0							BOTETOURT COUNTY
												CRAIG COUNTY
42	786.1	26	1,007.8	16	579.1	7	220.8	4	264.0	3	181.3	ROANOKE COUNTY
14	1,730.5	6	1,474.2	8	1,990.0	1	1,785.7			1	2,941.2	COVINGTON CITY
257	875.9	141	1,015.7	116	750.4	7	282.0	5	411.9	2	157.7	ROANOKE CITY
17	873.1	9	983.6	8	775.2	1	175.4			1	335.6	SALEM CITY
117	678.3	66	726.8	51	624.3	9	161.2	5	187.7	4	137.0	PLANNING DISTRICT 6
19	594.1	8	385.2	11	981.3	1	146.4	1	316.5			AUGUSTA COUNTY
3	1,219.5	2	1,324.5	1	1,052.6							BATH COUNTY
												HIGHLAND COUNTY
9	1,219.5	4	1,092.9	5	1,344.1	1	377.4	1	877.2			ROCKBRIDGE COUNTY
9	520.8	9	931.7			1	96.4	1	198.4			ROCKINGHAM COUNTY
4	1,028.3			4	2,030.5							BUENA VISTA CITY
16	372.8	7	319.2	9	428.8	5	192.9	1	77.9	4	305.6	HARRISONBURG CITY
10	1,373.6	6	1,530.6	4	1,190.5							LEXINGTON CITY
28	877.5	17	1,159.6	11	637.7	1	292.4	1	751.9			STAUNTON CITY
19	696.5	13	1,022.8	6	411.8							WAYNESBORO CITY
95	796.4	52	830.4	43	758.9	13	309.8	7	354.1	6	270.4	PLANNING DISTRICT 7
12	1,380.9	9	1,969.4	3	728.2							CLARKE COUNTY
18	444.0	8	369.0	10	530.2	6	376.4	3	420.8	3	340.5	FREDERICK COUNTY
12	2,040.8	5	1,557.6	7	2,621.7	1	591.7			1	1,149.4	PAGE COUNTY
4	374.2	1	170.4	3	622.4	2	415.8	1	436.7	1	396.8	SHENANDOAH COUNTY
15	740.0	7	679.6	8	802.4	3	429.2	2	625.0	1	263.9	WARREN COUNTY
34	1,023.8	22	1,294.9	12	739.8	1	100.9	1	196.9			WINCHESTER CITY
1,078	351.5	537	361.7	541	341.9	823	217.0	428	235.5	395	199.9	PLANNING DISTRICT 8
132	631.5	71	694.9	61	570.8	51	197.2	27	223.0	24	174.5	ARLINGTON COUNTY
359	312.0	168	302.3	191	320.9	538	236.2	275	251.7	263	221.9	FAIRFAX COUNTY
83	292.4	42	302.6	41	282.7	83	141.4	49	171.9	34	112.6	LOUDOUN COUNTY
271	278.7	141	299.8	130	258.9	87	197.3	43	205.2	44	190.2	PRINCE WILLIAM COUNTY
191	565.5	92	572.9	99	558.8	32	258.7	15	256.8	17	260.3	ALEXANDRIA CITY
9	622.8	3	411.0	6	839.2	17	406.1	7	340.1	10	469.9	FAIRFAX CITY
2	277.0			2	579.7	5	338.1	4	611.6	1	121.2	FALLS CHURCH CITY
26	390.5	18	540.5	8	240.4	6	196.8	4	264.7	2	130.0	MANASSAS CITY
5	201.9	2	159.0	3	246.1	4	221.0	4	459.8			MANASSAS PARK CITY
172	830.6	87	826.2	85	835.2	5	141.5	2	122.8	3	157.6	PLANNING DISTRICT 9
49	607.0	24	557.6	25	663.5							CULPEPER COUNTY
56	937.1	27	928.8	29	944.9	4	257.6	2	283.7	2	235.8	FAUQUIER COUNTY
14	968.2	9	1,204.8	5	715.3							MADISON COUNTY
44	913.4	23	971.3	21	857.5							ORANGE COUNTY
9	2,272.7	4	1,960.8	5	2,604.2	1	1,351.4			1	2,127.7	RAPPAHANNOCK COUNTY
285	845.1	152	964.8	133	740.2	8	78.4	7	146.8	1	18.4	PLANNING DISTRICT 10
78	722.1	42	820.3	36	633.6	3	51.7	3	110.8			ALBEMARLE COUNTY
35	820.8	20	1,130.6	15	601.2	1	369.0	1	943.4			FLUVANNA COUNTY
16	1,144.5	9	1,264.0	7	1,020.4							GREENE COUNTY
56	915.0	27	914.9	29	915.1							LOUISA COUNTY
36	1,765.6	22	2,320.7	14	1,283.2	1	621.1	1	1,449.3			NELSON COUNTY
64	703.2	32	752.1	32	660.3	3	91.9	2	128.1	1	58.7	CHARLOTTESVILLE CITY
392	839.8	192	871.1	200	811.7	16	310.1	8	318.2	8	302.5	PLANNING DISTRICT 11
60	941.5	33	1,060.1	27	828.2	6	1,134.2	4	1,709.4	2	678.0	AMHERST COUNTY
26	822.0	15	998.7	11	662.3							APPOMATTOX COUNTY
32	732.6	14	638.7	18	827.2	4	364.3	1	200.0	3	501.7	BEDFORD COUNTY
67	811.5	36	914.2	31	717.9							CAMPBELL COUNTY
11	868.9	4	703.0	7	1,004.3							BEDFORD CITY
196	842.9	90	839.1	106	846.1	6	231.7	3	225.4	3	238.5	LYNCHBURG CITY

[continued]

TABLE 11
RESIDENT DEATHS BY RACE AND SEX OF THE DECEDENT WITH RACE/SEX SPECIFIC RATES PER 100,000 POPULATION BY PLANNING DISTRICT AND CITY OR COUNTY
VIRGINIA, 2012

PLANNING DISTRICT AND CITY / COUNTY	ALL RACES						WHITE RACE					
	TOTAL		MALE		FEMALE		TOTAL		MALE		FEMALE	
	NUMBER	RATE	NUMBER	RATE	NUMBER	RATE	NUMBER	RATE	NUMBER	RATE	NUMBER	RATE
COMMONWEALTH OF VIRGINIA	61,101	746.4	30,296	753.3	30,805	739.7	47,851	807.8	23,599	803.1	24,252	812.4
PLANNING DISTRICT 12	3,076	1,243.5	1,542	1,292.3	1,534	1,198.0	2,390	1,293.8	1,199	1,333.4	1,191	1,256.4
FRANKLIN COUNTY	554	982.1	300	1,077.9	254	888.8	500	983.1	277	1,104.3	223	865.2
HENRY COUNTY	691	1,304.5	363	1,419.1	328	1,197.5	551	1,361.7	292	1,487.3	259	1,243.4
PATRICK COUNTY	245	1,327.8	123	1,357.6	122	1,299.1	230	1,342.0	117	1,392.0	113	1,293.9
PITTSYLVANIA COUNTY	701	1,116.1	355	1,150.2	346	1,083.1	542	1,121.7	270	1,131.9	272	1,111.7
DANVILLE CITY	639	1,486.2	292	1,478.7	347	1,492.5	421	2,025.5	174	1,793.6	247	2,228.4
MARTINSVILLE CITY	246	1,791.3	109	1,746.5	137	1,828.6	146	2,040.0	69	2,125.0	77	1,969.3
PLANNING DISTRICT 13	1,029	1,216.2	517	1,250.2	512	1,183.7	649	1,320.7	322	1,345.0	327	1,297.6
BRUNSWICK COUNTY	169	993.5	92	1,032.4	77	950.7	74	1,035.5	38	1,046.5	36	1,024.2
HALIFAX COUNTY	433	1,207.8	226	1,321.4	207	1,104.2	287	1,294.0	148	1,383.6	139	1,210.6
MECKLENBURG COUNTY	427	1,344.9	199	1,297.4	228	1,389.3	288	1,453.4	136	1,414.9	152	1,489.8
PLANNING DISTRICT 14	1,085	1,045.7	542	1,019.2	543	1,073.6	703	1,039.4	348	1,009.8	355	1,070.2
AMELIA COUNTY	148	1,160.0	75	1,199.0	73	1,122.4	98	1,018.4	51	1,066.7	47	970.7
BUCKINGHAM COUNTY	144	842.7	85	903.7	59	768.0	99	917.3	59	1,023.4	40	795.7
CHARLOTTE COUNTY	155	1,249.6	80	1,306.1	75	1,194.5	102	1,196.5	52	1,217.8	50	1,175.1
CUMBERLAND COUNTY	89	903.6	48	1,008.0	41	806.0	60	934.4	31	978.5	29	891.5
LUNENBURG COUNTY	150	1,191.6	63	948.5	87	1,463.2	100	1,241.5	43	1,029.7	57	1,469.5
NOTTOWAY COUNTY	198	1,250.8	101	1,197.2	97	1,311.9	122	1,316.4	61	1,270.3	61	1,365.9
PRINCE EDWARD COUNTY	201	865.0	90	779.0	111	950.0	122	816.2	51	680.0	71	953.3
PLANNING DISTRICT 15	7,839	764.4	3,787	768.9	4,052	760.2	5,427	812.7	2,614	800.2	2,813	824.7
CHARLES CITY COUNTY	78	1,089.8	47	1,325.1	31	858.7	28	916.8	18	1,141.4	10	677.0
CHESTERFIELD COUNTY	2,100	648.4	1,023	656.6	1,077	640.9	1,706	734.7	837	737.8	869	731.8
GOOCHLAND COUNTY	174	815.1	103	974.9	71	658.5	136	796.8	79	940.4	57	657.6
HANOVER COUNTY	858	852.3	416	842.1	442	862.2	746	843.1	362	832.0	384	853.9
HENRICO COUNTY	2,458	780.5	1,119	754.0	1,339	804.1	1,844	956.1	836	905.8	1,008	1,002.2
NEW KENT COUNTY	132	688.6	64	656.8	68	721.5	114	713.5	54	669.1	60	758.9
POWHATAN COUNTY	190	675.6	101	666.6	89	686.1	159	662.0	84	677.4	75	645.7
RICHMOND CITY	1,849	879.2	914	914.9	935	846.9	694	737.3	344	732.4	350	742.3
PLANNING DISTRICT 16	1,979	580.7	979	582.1	1,000	579.3	1,614	617.0	787	605.5	827	628.3
CAROLINE COUNTY	250	862.9	139	975.2	111	754.2	159	809.1	82	842.6	77	776.3
KING GEORGE COUNTY	154	628.6	74	599.0	80	658.6	131	678.9	63	642.3	68	716.8
SPOTSYLVANIA COUNTY	788	627.0	375	609.1	413	644.1	671	668.9	318	646.1	353	690.8
STAFFORD COUNTY	628	467.4	317	469.6	311	465.3	540	523.2	273	520.8	267	525.6
FREDERICKSBURG CITY	159	582.3	74	591.4	85	574.6	113	591.6	51	580.3	62	601.2
PLANNING DISTRICT 17	682	1,359.5	352	1,411.0	330	1,308.6	518	1,465.1	264	1,515.0	254	1,416.5
LANCASTER COUNTY	206	1,833.4	110	2,084.9	96	1,610.7	155	1,949.9	80	2,134.5	75	1,785.3
NORTHUMBERLAND COUNTY	180	1,458.0	95	1,567.4	85	1,352.4	143	1,575.6	74	1,644.8	69	1,507.5
RICHMOND COUNTY	103	1,137.0	51	1,006.7	52	1,302.3	77	1,253.5	39	1,227.2	38	1,281.6
WESTMORELAND COUNTY	193	1,101.3	96	1,123.6	97	1,080.2	143	1,173.2	71	1,183.1	72	1,163.5
PLANNING DISTRICT 18	988	1,087.5	521	1,171.6	467	1,006.9	784	1,064.7	420	1,161.6	364	971.2
ESSEX COUNTY	138	1,228.5	75	1,419.9	63	1,058.6	80	1,219.1	49	1,568.5	31	901.7
GLOUCESTER COUNTY	334	905.5	176	965.3	158	847.0	301	913.9	161	988.6	140	840.8
KING AND QUEEN COUNTY	86	1,220.6	47	1,347.1	39	1,096.4	58	1,180.1	33	1,339.8	25	1,019.6
KING WILLIAM COUNTY	160	1,001.2	75	962.6	85	1,037.9	113	898.3	51	826.8	62	966.9
MATHEWS COUNTY	112	1,260.7	60	1,393.1	52	1,136.1	101	1,269.5	53	1,369.5	48	1,174.7
MIDDLESEX COUNTY	158	1,460.0	88	1,639.3	70	1,283.5	131	1,507.8	73	1,718.9	58	1,306.0
PLANNING DISTRICT 19	1,796	1,037.3	898	1,022.3	898	1,052.8	1,074	1,191.1	522	1,141.9	552	1,241.7
DINWIDDIE COUNTY	251	896.6	125	908.6	126	885.1	162	884.3	81	882.3	81	886.3
GREENSVILLE COUNTY	118	995.7	65	891.1	53	1,163.0	64	1,381.4	38	1,349.4	26	1,430.9
PRINCE GEORGE COUNTY	243	657.8	126	618.6	117	706.0	183	785.1	94	760.5	89	813.0
SURRY COUNTY	82	1,198.1	43	1,273.7	39	1,124.6	37	1,019.8	16	864.9	21	1,181.1
SUSSEX COUNTY	131	1,094.2	60	848.3	71	1,449.3	65	1,319.0	28	1,018.6	37	1,698.0
COLONIAL HEIGHTS CITY	213	1,218.6	95	1,172.1	118	1,258.8	204	1,399.9	93	1,362.8	111	1,432.6
EMPORIA CITY	94	1,637.6	49	1,827.7	45	1,471.1	39	2,010.3	16	1,768.0	23	2,222.2
HOPEWELL CITY	276	1,235.0	135	1,305.5	141	1,174.3	215	1,654.5	105	1,712.0	110	1,603.0
PETERSBURG CITY	388	1,213.5	200	1,347.1	188	1,097.7	105	1,797.0	51	1,762.9	54	1,830.5
PLANNING DISTRICT 20	8,614	739.3	4,227	732.2	4,387	746.2	5,660	790.4	2,736	751.7	2,924	830.4
ISLE OF WIGHT COUNTY	360	1,017.0	163	943.9	197	1,086.6	257	990.1	133	1,032.2	124	948.7
SOUTHAMPTON COUNTY	187	1,015.8	103	1,078.1	84	948.6	105	929.6	51	877.0	54	985.4
CHESAPEAKE CITY	1,582	692.6	752	673.9	830	710.5	1,071	724.5	500	679.7	571	769.0
FRANKLIN CITY	124	1,454.0	58	1,511.2	66	1,407.2	66	1,919.2	33	2,057.4	33	1,798.4
NORFOLK CITY	1,827	743.3	949	740.9	878	746.0	997	805.2	512	743.8	485	882.0
PORTSMOUTH CITY	980	1,015.9	476	1,025.8	504	1,006.6	477	1,156.0	222	1,069.2	255	1,243.9
SUFFOLK CITY	726	852.3	359	875.6	367	830.7	411	905.0	195	860.6	216	949.1
VIRGINIA BEACH CITY	2,828	632.6	1,367	622.6	1,461	642.4	2,276	717.8	1,090	690.6	1,186	744.8
PLANNING DISTRICT 21	3,740	779.3	1,890	815.6	1,850	745.3	2,486	861.1	1,268	885.3	1,218	837.2
JAMES CITY COUNTY	595	862.7	305	916.0	290	813.0	530	930.3	277	1,004.5	253	860.7
YORK COUNTY	352	532.2	176	542.7	176	522.0	285	545.5	141	543.4	144	547.7
HAMPTON CITY	1,139	832.4	566	862.8	573	804.4	593	968.0	300	972.2	293	963.7
NEWPORT NEWS CITY	1,438	795.7	723	827.5	715	765.9	890	938.0	442	928.5	448	947.5
POQUOSON CITY	116	958.9	70	1,174.3	46	749.7	113	974.1	68	1,185.7	45	767.1
WILLIAMSBURG CITY	100	659.3	50	707.6	50	617.2	75	637.8	40	725.6	35	560.4
PLANNING DISTRICT 22	601	1,318.9	294	1,329.1	307	1,309.4	409	1,331.4	204	1,333.6	205	1,329.2
ACCOMACK COUNTY	412	1,235.7	200	1,230.2	212	1,241.0	292	1,256.6	149	1,288.8	143	1,224.6
NORTHAMPTON COUNTY	189	1,545.9	94	1,603.3	95	1,493.0	117	1,563.8	55	1,472.2	62	1,655.1
PLANNING DISTRICT 23	12,354	750.9	6,117	756.1	6,237	746.0	8,146	810.7	4,004	789.4	4,142	832.4
UNKNOWN VIRGINIA												

NOTES: PLANNING DISTRICT 23, THE HAMPTON ROADS PLANNING DISTRICT, IS THE AGGREGATE OF PLANNING DISTRICTS 20 AND 21.

TABLE 11
RESIDENT DEATHS BY RACE AND SEX OF THE DECEDENT WITH RACE/SEX SPECIFIC RATES PER 100,000 POPULATION BY PLANNING DISTRICT AND CITY OR COUNTY
VIRGINIA, 2012

BLACK RACE						ALL OTHER RACES						PLANNING DISTRICT AND CITY / COUNTY
TOTAL		MALE		FEMALE		TOTAL		MALE		FEMALE		
NUMBER	RATE	NUMBER	RATE	NUMBER	RATE	NUMBER	RATE	NUMBER	RATE	NUMBER	RATE	
11,976	713.0	6,050	752.2	5,926	677.0	1,274	218.7	647	232.2	627	206.3	COMMONWEALTH OF VIRGINIA
684	1,138.8	342	1,216.3	342	1,070.7	2	77.4	1	78.1	1	76.6	PLANNING DISTRICT 12
54	1,093.3	23	939.5	31	1,244.5							FRANKLIN COUNTY
139	1,157.9	70	1,225.7	69	1,096.3	1	199.6	1	425.5			HENRY COUNTY
15	1,281.0	6	1,015.2	9	1,551.7							PATRICK COUNTY
159	1,134.4	85	1,254.2	74	1,022.2							PITTSYLVANIA COUNTY
217	1,007.2	118	1,217.6	99	835.2	1	150.2			1	321.5	DANVILLE CITY
100	1,566.2	40	1,378.8	60	1,722.2							MARTINSVILLE CITY
378	1,092.0	194	1,141.5	184	1,044.3	2	234.5	1	239.8	1	229.4	PLANNING DISTRICT 13
95	977.1	54	1,035.7	41	909.3							BRUNSWICK COUNTY
146	1,091.8	78	1,248.6	68	954.3							HALIFAX COUNTY
137	1,189.3	62	1,120.3	75	1,253.1	2	481.9	1	520.8	1	448.4	MECKLENBURG COUNTY
381	1,088.1	193	1,062.4	188	1,115.8	1	90.3	1	181.5			PLANNING DISTRICT 14
50	1,681.8	24	1,714.3	26	1,652.9							AMELIA COUNTY
45	730.5	26	729.7	19	731.6							BUCKINGHAM COUNTY
53	1,395.5	28	1,540.2	25	1,262.6							CHARLOTTE COUNTY
29	870.6	17	1,101.0	12	671.5							CUMBERLAND COUNTY
50	1,132.5	20	827.5	30	1,501.5							LUNENBURG COUNTY
76	1,191.2	40	1,131.9	36	1,264.9							NOTTOWAY COUNTY
78	980.0	38	976.6	40	983.3	1	302.1	1	613.5			PRINCE EDWARD COUNTY
2,307	751.4	1,121	795.6	1,186	713.9	105	207.0	52	208.3	53	205.7	PLANNING DISTRICT 15
49	1,388.9	29	1,692.9	20	1,101.9	1	173.9			1	314.5	CHARLES CITY COUNTY
362	469.0	167	472.1	195	466.4	32	221.0	19	272.0	13	173.5	CHESTERFIELD COUNTY
38	965.9	24	1,199.4	14	724.3							GOOCHLAND COUNTY
109	1,081.7	52	1,055.0	57	1,107.2	3	142.2	2	208.1	1	87.0	HANOVER COUNTY
561	578.1	257	589.9	304	568.4	53	211.9	26	207.0	27	216.9	HENRICO COUNTY
18	652.4	10	684.5	8	616.3							NEW KENT COUNTY
31	806.0	17	646.4	14	1,151.3							POWHATAN COUNTY
1,139	1,048.2	565	1,147.6	574	965.8	16	212.7	5	135.0	11	288.2	RICHMOND CITY
343	517.7	185	570.1	158	467.3	22	169.6	7	121.2	15	208.5	PLANNING DISTRICT 16
88	1,006.6	54	1,268.5	34	758.1	3	518.1	3	1,132.1			CAROLINE COUNTY
23	498.1	11	484.8	12	510.9							KING GEORGE COUNTY
112	534.0	57	551.8	55	516.8	5	113.8			5	210.2	SPOTSYLVANIA COUNTY
76	304.2	41	329.7	35	279.0	12	195.0	3	113.2	9	257.0	STAFFORD COUNTY
44	633.3	22	697.1	22	580.2	2	159.0	1	175.7	1	145.1	FREDERICKSBURG CITY
164	1,151.4	88	1,213.8	76	1,086.6							PLANNING DISTRICT 17
51	1,601.8	30	2,017.5	21	1,237.5							LANCASTER COUNTY
37	1,165.4	21	1,384.3	16	965.0							NORTHUMBERLAND COUNTY
26	921.7	12	655.7	14	1,412.7							RICHMOND COUNTY
50	987.4	25	1,034.8	25	944.1							WESTMORELAND COUNTY
200	1,282.0	100	1,327.7	100	1,239.3	4	247.7	1	128.0	3	359.7	PLANNING DISTRICT 18
57	1,283.5	25	1,216.0	32	1,341.7	1	434.8	1	980.4			ESSEX COUNTY
33	997.6	15	910.2	18	1,084.3							GLOUCESTER COUNTY
28	1,417.7	14	1,492.5	14	1,350.0							KING AND QUEEN COUNTY
45	1,501.0	24	1,691.3	21	1,330.0	2	496.3			2	1,005.0	KING WILLIAM COUNTY
11	1,301.8	7	1,758.8	4	894.9							MATHEWS COUNTY
26	1,278.3	15	1,397.9	11	1,144.6	1	1,000.0			1	1,923.1	MIDDLESEX COUNTY
715	899.6	374	923.0	341	875.4	7	200.1	2	124.2	5	264.7	PLANNING DISTRICT 19
88	939.9	43	966.9	45	915.4	1	321.5	1	769.2			DINWIDDIE COUNTY
53	744.1	27	609.9	26	964.4	1	1,052.6			1	2,272.7	GREENSVILLE COUNTY
57	457.2	31	414.8	26	520.6	3	257.3	1	187.3	2	316.5	PRINCE GEORGE COUNTY
45	1,423.6	27	1,806.0	18	1,080.4							SURRY COUNTY
66	950.2	32	749.8	34	1,269.6							SUSSEX COUNTY
8	367.5	2	207.5	6	494.6	1	137.0			1	242.1	COLONIAL HEIGHTS CITY
55	1,483.7	33	1,906.4	22	1,113.4							EMPORIA CITY
60	671.0	30	744.6	30	610.6	1	243.3			1	431.0	HOPEWELL CITY
283	1,105.9	149	1,274.9	134	963.8							PETERSBURG CITY
2,790	722.2	1,411	768.0	1,379	680.5	164	261.2	80	269.9	84	253.5	PLANNING DISTRICT 20
102	1,146.5	30	726.2	72	1,510.7	1	183.2			1	341.3	ISLE OF WIGHT COUNTY
82	1,175.6	52	1,416.5	30	908.0							SOUTHAMPTON COUNTY
484	683.4	239	712.6	245	657.1	27	276.2	13	289.5	14	264.9	CHESAPEAKE CITY
57	1,145.5	25	1,142.1	32	1,148.2	1	885.0			1	1,470.6	FRANKLIN CITY
801	730.1	422	795.9	379	668.6	29	236.7	15	241.0	14	232.2	NORFOLK CITY
499	941.8	252	1,025.8	247	869.2	4	179.9	2	186.9	2	173.5	PORTSMOUTH CITY
312	830.4	163	938.7	149	737.3	3	136.8	1	102.0	2	164.9	SUFFOLK CITY
453	479.8	228	504.1	225	457.5	99	278.5	49	296.7	50	262.8	VIRGINIA BEACH CITY
1,188	698.1	590	746.4	598	656.2	66	313.6	32	338.6	34	293.2	PLANNING DISTRICT 21
58	594.3	25	533.5	33	650.4	7	312.9	3	289.6	4	333.1	JAMES CITY COUNTY
58	615.4	31	688.6	27	548.4	9	201.0	4	202.2	5	200.0	YORK COUNTY
532	753.6	259	795.5	273	717.8	14	281.1	7	320.1	7	250.5	HAMPTON CITY
515	661.5	265	732.9	250	599.6	33	413.0	16	443.0	17	388.3	NEWPORT NEWS CITY
1	699.3			1	1,282.1	2	566.6	2	1,242.2			POQUOSON CITY
24	1,000.0	10	928.5	14	1,058.2	1	99.2			1	188.0	WILLIAMSBURG CITY
191	1,343.7	90	1,381.0	101	1,312.2	1	158.0			1	306.7	PLANNING DISTRICT 22
119	1,236.4	51	1,143.0	68	1,317.1	1	209.2			1	411.5	ACCOMACK COUNTY
72	1,569.0	39	1,897.8	33	1,302.3							NORTHAMPTON COUNTY
3,978	714.8	2,001	761.5	1,977	673.0	230	274.4	112	286.5	118	263.8	PLANNING DISTRICT 23
												UNKNOWN VIRGINIA

TABLE 12
RESIDENT DEATHS FROM FOURTEEN LEADING CAUSES OF DEATH
WITH UNADJUSTED RATES PER 100,000 POPULATION
BY PLANNING DISTRICT AND CITY OR COUNTY
VIRGINIA, 2012

PLANNING DISTRICT AND CITY / COUNTY	DEATHS FROM ALL CAUSES		MALIGNANT NEOPLASMS		DISEASES OF THE HEART		CEREBROVASCULAR DISEASES		CHRONIC LOWER RESPIRATORY DISEASES		UNINTENTIONAL INJURY	
	NUMBER	RATE	NUMBER	RATE	NUMBER	RATE	NUMBER	RATE	NUMBER	RATE	NUMBER	RATE
COMMONWEALTH OF VIRGINIA	61,101	746.4	14,209	173.6	13,289	162.3	3,390	41.4	3,046	37.2	2,779	33.9
PLANNING DISTRICT 1	1,156	1,239.8	254	272.4	240	257.4	51	54.7	99	106.2	57	61.1
LEE COUNTY	270	1,059.9	61	239.5	64	251.2	10	39.3	22	86.4	12	47.1
SCOTT COUNTY	307	1,347.6	65	285.3	57	250.2	13	57.1	31	136.1	14	61.5
WISE COUNTY	522	1,275.7	110	268.8	110	268.8	25	61.1	39	95.3	29	70.9
NORTON CITY	57	1,401.2	18	442.5	9	221.2	3	73.7	7	172.1	2	49.2
PLANNING DISTRICT 2	1,462	1,302.3	313	278.8	365	325.1	39	34.7	137	122.0	83	73.9
BUCHANAN COUNTY	297	1,244.8	58	243.1	82	343.7	6	25.1	23	96.4	22	92.2
DICKENSON COUNTY	197	1,255.6	46	293.2	40	254.9	5	31.9	19	121.1	13	82.9
RUSSELL COUNTY	342	1,202.3	79	277.7	84	295.3	9	31.6	35	123.0	15	52.7
TAZEWELL COUNTY	626	1,414.1	130	293.7	159	359.2	19	42.9	60	135.5	33	74.5
PLANNING DISTRICT 3	2,485	1,290.9	520	270.1	558	289.9	114	59.2	216	112.2	109	56.6
BLAND COUNTY	86	1,276.3	25	371.0	16	237.5	3	44.5	3	44.5	3	44.5
CARROLL COUNTY	359	1,202.6	68	227.8	79	264.6	25	83.7	24	80.4	24	80.4
GRAYSON COUNTY	237	1,561.0	53	349.1	45	296.4	13	85.6	20	131.7	9	59.3
SMYTH COUNTY	424	1,336.8	92	290.1	105	331.0	21	66.2	44	138.7	12	37.8
WASHINGTON COUNTY	634	1,148.8	146	264.5	136	246.4	22	39.9	59	106.9	23	41.7
WYTHE COUNTY	362	1,237.6	61	208.5	84	287.2	13	44.4	32	109.4	21	71.8
BRISTOL CITY	269	1,523.0	61	345.4	66	373.7	11	62.3	24	135.9	12	67.9
GALAX CITY	114	1,650.3	14	202.7	27	390.9	6	86.9	10	144.8	5	72.4
PLANNING DISTRICT 4	1,526	852.8	314	175.5	383	214.0	93	52.0	89	49.7	70	39.1
FLOYD COUNTY	135	877.2	30	194.9	27	175.4	8	52.0	5	32.5	9	58.5
GILES COUNTY	230	1,358.7	44	259.9	54	319.0	11	65.0	16	94.5	14	82.7
MONTGOMERY COUNTY	573	601.9	117	122.9	147	154.4	32	33.6	35	36.8	19	20.0
PULASKI COUNTY	470	1,353.1	96	276.4	132	380.0	33	95.0	27	77.7	21	60.5
RADFORD CITY	118	707.2	27	161.8	23	137.8	9	53.9	6	36.0	7	42.0
PLANNING DISTRICT 5	3,078	1,116.4	631	228.9	752	272.8	169	61.3	153	55.5	132	47.9
ALLEGHANY COUNTY	225	1,386.3	45	277.3	63	388.2	10	61.6	12	73.9	15	92.4
BOTETOURT COUNTY	306	923.0	57	171.9	85	256.4	26	78.4	11	33.2	12	36.2
CRAIG COUNTY	61	1,170.2	14	268.6	20	383.7			2	38.4	3	57.5
ROANOKE COUNTY	937	1,008.6	213	229.3	217	233.6	51	54.9	51	54.9	33	35.5
COVINGTON CITY	72	1,247.6	15	259.9	18	311.9	7	121.3	7	121.3	3	52.0
ROANOKE CITY	1,172	1,202.4	226	231.9	278	285.2	62	63.6	56	57.5	55	56.4
SALEM CITY	305	1,221.5	61	244.3	71	284.3	13	52.1	14	56.1	11	44.1
PLANNING DISTRICT 6	2,730	941.2	609	210.0	602	207.5	159	54.8	133	45.9	135	46.5
AUGUSTA COUNTY	661	897.4	173	234.9	138	187.4	31	42.1	30	40.7	36	48.9
BATH COUNTY	61	1,311.3	7	150.5	16	343.9	5	107.5	4	86.0	3	64.5
HIGHLAND COUNTY	25	1,113.6	4	178.2	6	267.3			2	89.1	3	133.6
ROCKBRIDGE COUNTY	253	1,129.8	67	299.2	63	281.3	11	49.1	6	26.8	16	71.4
ROCKINGHAM COUNTY	710	917.4	172	222.2	144	186.1	42	54.3	27	34.9	34	43.9
BUENA VISTA CITY	86	1,282.2	13	193.8	19	283.3	7	104.4	7	104.4	4	59.6
HARRISONBURG CITY	253	496.3	47	92.2	54	105.9	33	64.7	10	19.6	9	17.7
LEXINGTON CITY	70	1,000.3	9	128.6	23	328.7	3	42.9	2	28.6	2	28.6
STAUNTON CITY	362	1,513.3	61	255.0	68	284.3	18	75.2	28	117.1	15	62.7
WAYNESBORO CITY	249	1,179.7	56	265.3	71	336.4	9	42.6	17	80.5	13	61.6
PLANNING DISTRICT 7	2,124	939.5	488	215.9	444	196.4	107	47.3	95	42.0	105	46.4
CLARKE COUNTY	137	956.5	35	244.4	20	139.6	12	83.8	7	48.9	5	34.9
FREDERICK COUNTY	617	768.2	159	198.0	123	153.1	28	34.9	39	48.6	26	32.4
PAGE COUNTY	282	1,180.2	68	284.6	67	280.4	14	58.6	12	50.2	17	71.1
SHENANDOAH COUNTY	447	1,049.7	104	244.2	106	248.9	20	47.0	14	32.9	18	42.3
WARREN COUNTY	355	932.5	70	183.9	66	173.4	18	47.3	11	28.9	19	49.9
WINCHESTER CITY	286	1,063.9	52	193.4	62	230.6	15	55.8	12	44.6	20	74.4
PLANNING DISTRICT 8	9,434	402.1	2,404	102.5	1,858	79.2	541	23.1	359	15.3	433	18.5
ARLINGTON COUNTY	911	412.1	215	97.3	195	88.2	56	25.3	29	13.1	36	16.3
FAIRFAX COUNTY	4,740	423.7	1,262	112.8	919	82.2	280	25.0	180	16.1	194	17.3
LOUDOUN COUNTY	1,075	319.1	266	79.0	203	60.3	57	16.9	40	11.9	54	16.0
PRINCE WILLIAM COUNTY	1,565	363.7	407	94.6	284	66.0	85	19.8	60	13.9	94	21.8
ALEXANDRIA CITY	686	468.9	148	101.2	169	115.5	37	25.3	24	16.4	27	18.5
FAIRFAX CITY	163	694.8	37	157.7	32	136.4	8	34.1	8	34.1	8	34.1
FALLS CHURCH CITY	57	430.9	11	83.2	14	105.8	3	22.7	3	22.7	1	7.6
MANASSAS CITY	196	482.7	46	113.3	36	88.7	12	29.6	14	34.5	18	44.3
MANASSAS PARK CITY	41	259.5	12	76.0	6	38.0	3	19.0	1	6.3	1	6.3
PLANNING DISTRICT 9	1,387	819.0	333	196.6	277	163.6	86	50.8	62	36.6	79	46.6
CULPEPER COUNTY	377	786.9	98	204.5	75	156.5	15	31.3	14	29.2	21	43.8
FAUQUIER COUNTY	469	704.8	106	159.3	92	138.3	28	42.1	23	34.6	24	36.1
MADISON COUNTY	127	962.1	32	242.4	26	197.0	9	68.2	3	22.7	10	75.8
ORANGE COUNTY	330	963.6	78	227.8	59	172.3	26	75.9	18	52.6	20	58.4
RAPPAHANNOCK COUNTY	84	1,126.6	19	254.8	25	335.3	8	107.3	4	53.6	4	53.6
PLANNING DISTRICT 10	1,774	741.6	429	179.3	370	154.7	106	44.3	90	37.6	83	34.7
ALBEMARLE COUNTY	734	717.8	179	175.1	144	140.8	49	47.9	32	31.3	26	25.4
FLUVANNA COUNTY	188	724.0	63	242.6	39	150.2	7	27.0	8	30.8	9	34.7
GREENE COUNTY	153	815.1	41	218.4	28	149.2	8	42.6	8	42.6	9	47.9
LOUISA COUNTY	259	774.8	60	179.5	53	158.5	18	53.8	15	44.9	18	53.8
NELSON COUNTY	185	1,247.7	43	290.0	51	344.0	10	67.4	10	67.4	8	54.0
CHARLOTTESVILLE CITY	255	580.1	43	97.8	55	125.1	14	31.9	17	38.7	13	29.6
PLANNING DISTRICT 11	2,516	985.3	559	218.9	590	231.1	140	54.8	107	41.9	149	58.4
AMHERST COUNTY	341	1,053.0	75	231.6	72	222.3	16	49.4	13	40.1	23	71.0
APPOMATTOX COUNTY	136	899.0	26	171.9	43	284.2	10	66.1	10	66.1	12	79.3
BEDFORD COUNTY	669	961.3	171	245.7	150	215.5	33	47.4	30	43.1	45	64.7
CAMPBELL COUNTY	500	906.4	110	199.4	126	228.4	25	45.3	28	50.8	28	50.8
BEDFORD CITY	91	1,525.8	15	251.5	21	352.1	9	150.9	1	16.8	1	16.8
LYNCHBURG CITY	779	1,010.2	162	210.1	178	230.8	47	60.9	25	32.4	40	51.9

[continued]

TABLE 12
RESIDENT DEATHS FROM FOURTEEN LEADING CAUSES OF DEATH
WITH UNADJUSTED RATES PER 100,000 POPULATION
BY PLANNING DISTRICT AND CITY OR COUNTY
VIRGINIA, 2012

ALZHEIMER'S DISEASE		DIABETES MELLITUS		NEPHRITIS AND NEPHROSIS		SEPTICEMIA		INFLUENZA AND PNEUMONIA		SUICIDE		CHRONIC LIVER DISEASE		PRIMARY HYPERTENSION AND RENAL DISEASE		PARKINSON'S DISEASE	
NUMBER	RATE	NUMBER	RATE	NUMBER	RATE	NUMBER	RATE	NUMBER	RATE	NUMBER	RATE	NUMBER	RATE	NUMBER	RATE	NUMBER	RATE
1,708	20.9	1,589	19.4	1,518	18.5	1,308	16.0	1,302	15.9	1,056	12.9	809	9.9	639	7.8	561	6.9
34	36.5	28	30.0	35	37.5	21	22.5	42	45.0	22	23.6	21	22.5	8	8.6	6	6.4
8	31.4	11	43.2	8	31.4	5	19.6	14	55.0	11	43.2	3	11.8	1	3.9		
17	74.6	7	30.7	7	30.7	3	13.2	5	21.9	5	21.9	6	26.3	4	17.6	3	13.2
9	22.0	10	24.4	18	44.0	13	31.8	19	46.4	5	12.2	12	29.3	3	7.3	3	7.3
				2	49.2			4	98.3	1	24.6						
29	25.8	35	31.2	42	37.4	27	24.1	51	45.4	27	24.1	14	12.5	12	10.7	8	7.1
6	25.1	10	41.9	6	25.1	1	4.2	13	54.5	5	21.0	3	12.6	5	21.0	2	8.4
4	25.5	6	38.2	8	51.0	5	31.9	4	25.5	7	44.6			2	12.7	1	6.4
5	17.6	4	14.1	13	45.7	4	14.1	11	38.7	6	21.1	6	21.1	1	3.5	2	7.0
14	31.6	15	33.9	15	33.9	17	38.4	23	52.0	9	20.3	5	11.3	4	9.0	3	6.8
57	29.6	93	48.3	77	40.0	52	27.0	75	39.0	34	17.7	30	15.6	21	10.9	16	8.3
		3	44.5	4	59.4	4	59.4	3	44.5	1	14.8					1	14.8
4	13.4	10	33.5	14	46.9	8	26.8	14	46.9	7	23.4	5	16.7	4	13.4	2	6.7
10	65.9	9	59.3	7	46.1	5	32.9	9	59.3	3	19.8	1	6.6	3	19.8		
8	25.2	16	50.4	12	37.8	5	15.8	14	44.1	7	22.1	6	18.9	4	12.6	2	6.3
20	36.2	26	47.1	21	38.1	16	29.0	15	27.2	12	21.7	6	10.9	3	5.4	6	10.9
4	13.7	17	58.1	15	51.3	8	27.3	8	27.3	4	13.7	5	17.1	4	13.7	1	3.4
10	56.6	9	51.0	2	11.3	4	22.6	8	45.3			5	28.3	2	11.3	3	17.0
1	14.5	3	43.4	2	29.0	2	29.0	4	57.9			2	29.0	1	14.5	1	14.5
41	22.9	32	17.9	37	20.7	28	15.6	45	25.1	19	10.6	28	15.6	9	5.0	15	8.4
2	13.0	3	19.5	3	19.5	2	13.0	3	19.5	5	32.5	4	26.0			1	6.5
15	88.6	5	29.5	7	41.4	7	41.4	4	23.6			5	29.5	1	5.9	5	29.5
19	20.0	12	12.6	14	14.7	12	12.6	17	17.9	7	7.4	8	8.4	2	2.1	3	3.2
4	11.5	10	28.8	8	23.0	6	17.3	14	40.3	6	17.3	9	25.9	5	14.4	5	14.4
1	6.0	2	12.0	5	30.0	1	6.0	7	42.0	1	6.0	2	12.0	1	6.0	1	6.0
90	32.6	80	29.0	71	25.8	63	22.9	62	22.5	55	19.9	47	17.0	34	12.3	34	12.3
7	43.1	3	18.5	6	37.0	3	18.5	7	43.1	6	37.0	1	6.2	3	18.5	3	18.5
9	27.1	10	30.2	9	27.1	6	18.1	5	15.1	4	12.1	6	18.1	2	6.0	2	6.0
2	38.4	1	19.2							1	19.2					1	19.2
31	33.4	22	23.7	18	19.4	27	29.1	21	22.6	19	20.5	7	7.5	9	9.7	10	10.8
1	17.3			2	34.7	1	17.3							1	17.3		
26	26.7	34	34.9	32	32.8	22	22.6	20	20.5	19	19.5	26	26.7	15	15.4	14	14.4
14	56.1	10	40.0	4	16.0	4	16.0	9	36.0	6	24.0	7	28.0	4	16.0	4	16.0
124	42.8	76	26.2	61	21.0	44	15.2	63	21.7	38	13.1	35	12.1	18	6.2	29	10.0
26	35.3	19	25.8	14	19.0	5	6.8	11	14.9	16	21.7	6	8.1	5	6.8	8	10.9
		2	43.0	2	43.0	1	21.5	2	43.0	1	21.5	1	21.5				
3	133.6	2	89.1							1	44.5						
8	35.7	2	8.9	9	40.2	6	26.8	5	22.3	4	17.9	5	22.3	3	13.4	3	13.4
41	53.0	22	28.4	12	15.5	12	15.5	17	22.0	8	10.3	7	9.0	2	2.6	5	6.5
5	74.5	1	14.9	1	14.9	4	59.6			1	14.9	1	14.9	1	14.9		
10	19.6	11	21.6	5	9.8	9	17.7	6	11.8	2	3.9	3	5.9	1	2.0	1	2.0
1	14.3	2	28.6	2	28.6	2	28.6	2	28.6			1	14.3			1	14.3
19	79.4	11	46.0	10	41.8	2	8.4	12	50.2	2	8.4	7	29.3	4	16.7	8	33.4
11	52.1	4	19.0	6	28.4	3	14.2	8	37.9	3	14.2	4	19.0	2	9.5	3	14.2
57	25.2	50	22.1	60	26.5	30	13.3	60	26.5	42	18.6	29	12.8	17	7.5	25	11.1
2	14.0	3	20.9	4	27.9	1	7.0	3	20.9			1	7.0			2	14.0
17	21.2	12	14.9	11	13.7	9	11.2	13	16.2	14	17.4	10	12.5	6	7.5	7	8.7
10	41.8	6	25.1	7	29.3	3	12.6	8	33.5	6	25.1	6	25.1	1	4.2	2	8.4
9	21.1	9	21.1	13	30.5	6	14.1	15	35.2	8	18.8	1	2.3	3	7.0	5	11.7
11	28.9	10	26.3	14	36.8	6	15.8	9	23.6	8	21.0	6	15.8	4	10.5	6	15.8
8	29.8	10	37.2	11	40.9	5	18.6	12	44.6	6	22.3	5	18.6	3	11.2	3	11.2
195	8.3	213	9.1	211	9.0	210	9.0	183	7.8	208	8.9	108	4.6	122	5.2	116	4.9
19	8.6	22	10.0	18	8.1	20	9.0	25	11.3	17	7.7	3	1.4	13	5.9	10	4.5
107	9.6	99	8.9	96	8.6	101	9.0	79	7.1	104	9.3	58	5.2	59	5.3	64	5.7
22	6.5	29	8.6	27	8.0	16	4.7	20	5.9	31	9.2	13	3.9	15	4.5	11	3.3
26	6.0	35	8.1	38	8.8	40	9.3	33	7.7	37	8.6	21	4.9	20	4.6	20	4.6
13	8.9	20	13.7	23	15.7	20	13.7	16	10.9	12	8.2	8	5.5	9	6.2	6	4.1
4	17.0	1	4.3	4	17.0	9	38.4	2	8.5	2	8.5	2	8.5	1	4.3	1	4.3
1	7.6	2	15.1	1	7.6	1	7.6	2	15.1	1	7.6	1	7.6	1	7.6	1	7.6
3	7.4	4	9.9	2	4.9	3	7.4	2	4.9	4	9.9	2	4.9	3	7.4	3	7.4
		1	6.3	2	12.7			4	25.3					1	6.3		
36	21.3	29	17.1	44	26.0	41	24.2	25	14.8	38	22.4	16	9.4	5	3.0	12	7.1
9	18.8	10	20.9	8	16.7	12	25.0	7	14.6	8	16.7	4	8.3	1	2.1	2	4.2
9	13.5	7	10.5	17	25.5	18	27.1	10	15.0	11	16.5	9	13.5	3	4.5	5	7.5
5	37.9	3	22.7	3	22.7	4	30.3	1	7.6	5	37.9					2	15.2
10	29.2	8	23.4	15	43.8	7	20.4	6	17.5	11	32.1	2	5.8	1	2.9	2	5.8
3	40.2	1	13.4	1	13.4			1	13.4	3	40.2	1	13.4			1	13.4
49	20.5	38	15.9	28	11.7	43	18.0	45	18.8	26	10.9	24	10.0	17	7.1	23	9.6
23	22.5	14	13.7	16	15.6	17	16.6	22	21.5	8	7.8	4	3.9	6	5.9	12	11.7
2	7.7	3	11.6	2	7.7	3	11.6	6	23.1	5	19.3	5	19.3	2	7.7	3	11.6
11	58.6	3	16.0	2	10.7	4	21.3	3	16.0	1	5.3	2	10.7	2	10.7	1	5.3
6	17.9	10	29.9	4	12.0	5	15.0	3	9.0	2	6.0	4	12.0	5	15.0	2	6.0
4	27.0	6	40.5	2	13.5	8	54.0	1	6.7	3	20.2	3	20.2	1	6.7	1	6.7
3	6.8	2	4.6	2	4.6	6	13.7	10	22.8	7	15.9	6	13.7	1	2.3	4	9.1
58	22.7	64	25.1	75	29.4	47	18.4	59	23.1	32	12.5	33	12.9	24	9.4	11	4.3
2	6.2	8	24.7	13	40.1	8	24.7	11	34.0	4	12.4	4	12.4	3	9.3	1	3.1
2	13.2	1	6.6	3	19.8	1	6.6	1	6.6	1	6.6	1	6.6				
18	25.9	13	18.7	16	23.0	13	18.7	11	15.8	10	14.4	12	17.2	5	7.2	5	7.2
10	18.1	18	32.6	10	18.1	11	19.9	16	29.0	8	14.5	4	7.3	5	9.1	1	1.8
5	83.8	2	33.5	3	50.3	2	33.5	2	33.5	1	16.8	3	50.3	2	33.5	1	16.8
21	27.2	22	28.5	30	38.9	12	15.6	18	23.3	8	10.4	9	11.7	9	11.7	3	3.9

[continued]

TABLE 12
RESIDENT DEATHS FROM FOURTEEN LEADING CAUSES OF DEATH
WITH UNADJUSTED RATES PER 100,000 POPULATION
BY PLANNING DISTRICT AND CITY OR COUNTY
VIRGINIA, 2012

PLANNING DISTRICT AND CITY / COUNTY	DEATHS FROM ALL CAUSES		MALIGNANT NEOPLASMS		DISEASES OF THE HEART		CEREBROVASCULAR DISEASES		CHRONIC LOWER RESPIRATORY DISEASES		UNINTENTIONAL INJURY	
	NUMBER	RATE	NUMBER	RATE	NUMBER	RATE	NUMBER	RATE	NUMBER	RATE	NUMBER	RATE
COMMONWEALTH OF VIRGINIA	61,101	746.4	14,209	173.6	13,289	162.3	3,390	41.4	3,046	37.2	2,779	33.9
PLANNING DISTRICT 12	3,076	1,243.5	654	264.4	727	293.9	186	75.2	141	57.0	179	72.4
FRANKLIN COUNTY	554	982.1	116	205.6	129	228.7	26	46.1	29	51.4	42	74.5
HENRY COUNTY	691	1,304.5	159	300.2	151	285.1	34	64.2	41	77.4	51	96.3
PATRICK COUNTY	245	1,327.8	49	265.6	72	390.2	14	75.9	9	48.8	14	75.9
PITTSYLVANIA COUNTY	701	1,116.1	149	237.2	156	248.4	48	76.4	21	33.4	45	71.6
DANVILLE CITY	639	1,486.2	126	293.1	161	374.5	50	116.3	31	72.1	13	30.2
MARTINSVILLE CITY	246	1,791.3	55	400.5	58	422.3	14	101.9	10	72.8	14	101.9
PLANNING DISTRICT 13	1,029	1,216.2	257	303.8	239	282.5	75	88.6	52	61.5	41	48.5
BRUNSWICK COUNTY	169	993.5	43	252.8	41	241.0	20	117.6	10	58.8	13	76.4
HALIFAX COUNTY	433	1,207.8	96	267.8	96	267.8	21	58.6	24	66.9	17	47.4
MECKLENBURG COUNTY	427	1,344.9	118	371.7	102	321.3	34	107.1	18	56.7	11	34.6
PLANNING DISTRICT 14	1,085	1,045.7	279	268.9	283	272.8	64	61.7	52	50.1	55	53.0
AMELIA COUNTY	148	1,160.0	48	376.2	29	227.3	8	62.7	7	54.9	10	78.4
BUCKINGHAM COUNTY	144	842.7	41	239.9	44	257.5	8	46.8	3	17.6	9	52.7
CHARLOTTE COUNTY	155	1,249.6	33	266.0	37	298.3	10	80.6	4	32.2	5	40.3
CUMBERLAND COUNTY	89	903.6	22	223.4	20	203.1	3	30.5	5	50.8	5	50.8
LUNENBURG COUNTY	150	1,191.6	42	333.7	31	246.3	12	95.3	6	47.7	11	87.4
NOTTOWAY COUNTY	198	1,250.8	49	309.5	68	429.6	11	69.5	14	88.4	7	44.2
PRINCE EDWARD COUNTY	201	865.0	44	189.3	54	232.4	12	51.6	13	55.9	8	34.4
PLANNING DISTRICT 15	7,839	764.4	1,834	178.8	1,624	158.4	496	48.4	360	35.1	343	33.4
CHARLES CITY COUNTY	78	1,089.8	24	335.3	14	195.6	6	83.8	2	27.9	5	69.9
CHESTERFIELD COUNTY	2,100	648.4	509	157.2	428	132.2	135	41.7	109	33.7	88	27.2
GOOCHLAND COUNTY	174	815.1	52	243.6	36	168.6	10	46.8	6	28.1	14	65.6
HANOVER COUNTY	858	852.3	198	196.7	185	183.8	46	45.7	40	39.7	37	36.8
HENRICO COUNTY	2,458	780.5	563	178.8	491	155.9	143	45.4	122	38.7	103	32.7
NEW KENT COUNTY	132	688.6	42	219.1	22	114.8	4	20.9	5	26.1	5	26.1
POWHATAN COUNTY	190	675.6	53	188.5	40	142.2	10	35.6	9	32.0	12	42.7
RICHMOND CITY	1,849	879.2	393	186.9	408	194.0	142	67.5	67	31.9	79	37.6
PLANNING DISTRICT 16	1,979	580.7	484	142.0	390	114.4	108	31.7	83	24.4	123	36.1
CAROLINE COUNTY	250	862.9	71	245.1	53	182.9	20	69.0	14	48.3	13	44.9
KING GEORGE COUNTY	154	628.6	38	155.1	28	114.3	6	24.5	10	40.8	11	44.9
SPOTSYLVANIA COUNTY	788	627.0	186	148.0	160	127.3	47	37.4	29	23.1	46	36.6
STAFFORD COUNTY	628	467.4	163	121.3	106	78.9	28	20.8	25	18.6	44	32.7
FREDERICKSBURG CITY	159	582.3	26	95.2	43	157.5	7	25.6	5	18.3	9	33.0
PLANNING DISTRICT 17	682	1,359.5	169	336.9	138	275.1	71	141.5	35	69.8	27	53.8
LANCASTER COUNTY	206	1,833.4	45	400.5	46	409.4	36	320.4	6	53.4	4	35.6
NORTHUMBERLAND COUNTY	180	1,458.0	54	437.4	33	267.3	16	129.6	16	129.6	13	105.3
RICHMOND COUNTY	103	1,137.0	18	198.7	24	264.9	10	110.4	8	88.3	4	44.2
WESTMORELAND COUNTY	193	1,101.3	52	296.7	35	199.7	9	51.4	5	28.5	6	34.2
PLANNING DISTRICT 18	988	1,087.5	225	247.7	208	228.9	62	68.2	47	51.7	40	44.0
ESSEX COUNTY	138	1,228.5	29	258.2	32	284.9	12	106.8	7	62.3	4	35.6
GLOUCESTER COUNTY	334	905.5	73	197.9	70	189.8	16	43.4	19	51.5	20	54.2
KING AND QUEEN COUNTY	86	1,220.6	17	241.3	20	283.8	5	71.0	3	42.6	4	56.8
KING WILLIAM COUNTY	160	1,001.2	32	200.2	40	250.3	14	87.6	9	56.3	4	25.0
MATHEWS COUNTY	112	1,260.7	21	236.4	22	247.6	5	56.3	3	33.8	4	45.0
MIDDLESEX COUNTY	158	1,460.0	53	489.7	24	221.8	10	92.4	6	55.4	4	37.0
PLANNING DISTRICT 19	1,796	1,037.3	441	254.7	459	265.1	94	54.3	84	48.5	60	34.7
DINWIDDIE COUNTY	251	896.6	58	207.2	65	232.2	8	28.6	16	57.2	11	39.3
GREENSVILLE COUNTY	118	995.7	25	211.0	39	329.1	10	84.4	4	33.8	5	42.2
PRINCE GEORGE COUNTY	243	657.8	63	170.5	45	121.8	19	51.4	16	43.3	13	35.2
SURRY COUNTY	82	1,198.1	21	306.8	22	321.4	4	58.4	3	43.8	1	14.6
SUSSEX COUNTY	131	1,094.2	33	275.6	33	275.6	6	50.1	7	58.5	3	25.1
COLONIAL HEIGHTS CITY	213	1,218.6	44	251.7	59	337.5	8	45.8	8	45.8	7	40.0
EMPORIA CITY	94	1,637.6	22	383.3	30	522.6	10	174.2	3	52.3	2	34.8
HOPEWELL CITY	276	1,235.0	69	308.8	60	268.5	11	49.2	20	89.5	8	35.8
PETERSBURG CITY	388	1,213.5	106	331.5	106	331.5	18	56.3	7	21.9	10	31.3
PLANNING DISTRICT 20	8,614	739.3	1,999	171.6	1,878	161.2	395	33.9	438	37.6	344	29.5
ISLE OF WIGHT COUNTY	360	1,017.0	93	262.7	73	206.2	9	25.4	22	62.1	14	39.5
SOUTHAMPTON COUNTY	187	1,015.8	46	249.9	53	287.9	11	59.8	12	65.2	6	32.6
CHESAPEAKE CITY	1,582	692.6	368	161.1	393	172.1	68	29.8	82	35.9	65	28.5
FRANKLIN CITY	124	1,454.0	29	340.1	26	304.9	9	105.5	5	58.6	3	35.2
NORFOLK CITY	1,827	743.3	382	155.4	393	159.9	67	27.3	94	38.2	84	34.2
PORTSMOUTH CITY	980	1,015.9	192	199.0	211	218.7	68	70.5	43	44.6	31	32.1
SUFFOLK CITY	726	852.3	169	198.4	151	177.3	28	32.9	39	45.8	26	30.5
VIRGINIA BEACH CITY	2,828	632.6	720	161.1	578	129.3	135	30.2	141	31.5	115	25.7
PLANNING DISTRICT 21	3,740	779.3	870	181.3	776	161.7	204	42.5	175	36.5	108	22.5
JAMES CITY COUNTY	595	862.7	149	216.0	133	192.8	48	69.6	30	43.5	19	27.5
YORK COUNTY	352	532.2	86	130.0	61	92.2	26	39.3	17	25.7	11	16.6
HAMPTON CITY	1,139	832.4	259	189.3	238	173.9	58	42.4	51	37.3	35	25.6
NEWPORT NEWS CITY	1,438	795.7	323	178.7	293	162.1	62	34.3	65	36.0	37	20.5
POQUOSON CITY	116	958.9	33	272.8	27	223.2	3	24.8	7	57.9	3	24.8
WILLIAMSBURG CITY	100	659.3	20	131.9	24	158.2	7	46.2	5	33.0	3	19.8
PLANNING DISTRICT 22	601	1,318.9	143	313.8	128	280.9	30	65.8	39	85.6	24	52.7
ACCOMACK COUNTY	412	1,235.7	100	299.9	83	248.9	20	60.0	27	81.0	15	45.0
NORTHAMPTON COUNTY	189	1,545.9	43	351.7	45	368.1	10	81.8	12	98.2	9	73.6
PLANNING DISTRICT 23	12,354	750.9	2,869	174.4	2,654	161.3	599	36.4	613	37.3	452	27.5
UNKNOWN VIRGINIA												

NOTE: PLANNING DISTRICT 23, THE HAMPTON ROADS PLANNING DISTRICT, IS THE AGGREGATE OF PLANNING DISTRICTS 20 AND 21.

TABLE 12
RESIDENT DEATHS FROM FOURTEEN LEADING CAUSES OF DEATH
WITH UNADJUSTED RATES PER 100,000 POPULATION
BY PLANNING DISTRICT AND CITY OR COUNTY
VIRGINIA, 2012

ALZHEIMER'S DISEASE		DIABETES MELLITUS		NEPHRITIS AND NEPHROSIS		SEPTICEMIA		INFLUENZA AND PNEUMONIA		SUICIDE		CHRONIC LIVER DISEASE		PRIMARY HYPERTENSION AND RENAL DISEASE		PARKINSON'S DISEASE	
NUMBER	RATE	NUMBER	RATE	NUMBER	RATE	NUMBER	RATE	NUMBER	RATE	NUMBER	RATE	NUMBER	RATE	NUMBER	RATE	NUMBER	RATE
1,708	20.9	1,589	19.4	1,518	18.5	1,308	16.0	1,302	15.9	1,056	12.9	809	9.9	639	7.8	561	6.9
77	31.1	107	43.3	70	28.3	77	31.1	63	25.5	45	18.2	44	17.8	30	12.1	18	7.3
26	46.1	13	23.0	17	30.1	8	14.2	10	17.7	10	17.7	9	16.0	4	7.1	7	12.4
10	18.9	22	41.5	17	32.1	15	28.3	10	18.9	10	18.9	7	13.2	5	9.4	5	9.4
9	48.8	5	27.1	7	37.9	5	27.1	9	48.8	6	32.5	4	21.7	2	10.8	1	5.4
10	15.9	37	58.9	14	22.3	19	30.3	14	22.3	14	22.3	12	19.1	7	11.1	3	4.8
11	25.6	18	41.9	8	18.6	23	53.5	17	39.5	5	11.6	9	20.9	10	23.3	1	2.3
11	80.1	12	87.4	7	51.0	7	51.0	3	21.8			3	21.8	2	14.6	1	7.3
30	35.5	33	39.0	24	28.4	20	23.6	17	20.1	12	14.2	8	9.5	9	10.6	4	4.7
4	23.5	3	17.6	5	29.4	2	11.8	3	17.6	1	5.9	1	5.9	5	29.4	2	11.8
11	30.7	17	47.4	10	27.9	9	25.1	8	22.3	7	19.5	5	13.9	2	5.6		
15	47.2	13	40.9	9	28.3	9	28.3	6	18.9	4	12.6	2	6.3	2	6.3	2	6.3
15	14.5	32	30.8	26	25.1	29	28.0	14	13.5	16	15.4	14	13.5	12	11.6		
3	23.5	6	47.0	2	15.7	6	47.0	2	15.7	5	39.2	3	23.5				
		6	35.1	2	11.7	4	23.4	1	5.9	2	11.7	2	11.7				
4	32.2	3	24.2	7	56.4	5	40.3	5	40.3	1	8.1	2	16.1	1	8.1		
1	10.2	4	40.6	2	20.3	1	10.2	3	30.5	1	10.2	3	30.5				
		3	23.8	5	39.7	2	15.9	1	7.9	3	23.8	3	23.8	2	15.9		
3	19.0	5	31.6	5	31.6	5	31.6			2	12.6	1	6.3	3	19.0		
4	17.2	5	21.5	3	12.9	6	25.8	2	8.6	2	8.6			6	25.8		
233	22.7	174	17.0	211	20.6	196	19.1	173	16.9	142	13.8	104	10.1	93	9.1	82	8.0
1	14.0	2	27.9	2	27.9			1	14.0	5	69.9	1	14.0	1	14.0		
58	17.9	38	11.7	55	17.0	47	14.5	32	9.9	46	14.2	28	8.6	27	8.3	29	9.0
1	4.7	2	9.4	6	28.1	4	18.7	4	18.7			3	14.1	1	4.7	1	4.7
29	28.8	19	18.9	24	23.8	10	9.9	16	15.9	27	26.8	12	11.9	9	8.9	8	7.9
101	32.1	50	15.9	58	18.4	56	17.8	81	25.7	34	10.8	34	10.8	29	9.2	30	9.5
2	10.4	7	36.5	1	5.2	6	31.3	3	15.7	3	15.7					1	5.2
4	14.2	4	14.2	6	21.3	9	32.0	3	10.7	5	17.8	4	14.2	1	3.6	2	7.1
37	17.6	52	24.7	59	28.1	64	30.4	33	15.7	22	10.5	22	10.5	25	11.9	11	5.2
59	17.3	37	10.9	46	13.5	68	20.0	37	10.9	36	10.6	25	7.3	25	7.3	17	5.0
6	20.7	6	20.7	4	13.8	5	17.3	4	13.8	2	6.9	1	3.5	6	20.7	3	10.4
1	4.1	1	4.1	7	28.6	8	32.7	2	8.2	5	20.4	5	20.4	2	8.2	1	4.1
26	20.7	16	12.7	20	15.9	32	25.5	16	12.7	15	11.9	9	7.2	7	5.6	3	2.4
22	16.4	12	8.9	14	10.4	17	12.7	13	9.7	12	8.9	6	4.5	8	6.0	7	5.2
4	14.6	2	7.3	1	3.7	6	22.0	2	7.3	2	7.3	4	14.6	2	7.3	3	11.0
26	51.8	12	23.9	18	35.9	12	23.9	16	31.9	8	15.9	8	15.9	1	2.0	6	12.0
13	115.7			4	35.6	4	35.6	8	71.2	3	26.7	2	17.8	1	8.9	5	44.5
5	40.5	2	16.2	7	56.7			5	40.5	1	8.1						
1	11.0	4	44.2	2	22.1	1	11.0			1	11.0	3	33.1			1	11.0
7	39.9	6	34.2	5	28.5	7	39.9	3	17.1	3	17.1	3	17.1				
51	56.1	21	23.1	22	24.2	21	23.1	23	25.3	25	27.5	10	11.0	9	9.9	9	9.9
6	53.4	2	17.8	7	62.3	2	17.8	5	44.5	3	26.7	1	8.9	3	26.7		
19	51.5	7	19.0	4	10.8	4	10.8	8	21.7	9	24.4	2	5.4	3	8.1	3	8.1
2	28.4	1	14.2	4	56.8	2	28.4	2	28.4	3	42.6	1	14.2	2	28.4	3	42.6
3	18.8	5	31.3	2	12.5	5	31.3	3	18.8	6	37.5	3	18.8	1	6.3		
8	90.0	2	22.5	2	22.5	6	67.5	2	22.5	1	11.3	2	22.5			2	22.5
13	120.1	4	37.0	3	27.7	2	18.5	3	27.7	3	27.7	1	9.2			1	9.2
54	31.2	37	21.4	63	36.4	36	20.8	36	20.8	23	13.3	27	15.6	15	8.7	10	5.8
5	17.9	4	14.3	12	42.9	3	10.7	6	21.4	2	7.1	2	7.1	1	3.6	1	3.6
2	16.9	3	25.3	4	33.8	3	25.3	6	50.6			1	8.4	2	16.9	1	8.4
13	35.2	8	21.7	4	10.8	3	8.1	5	13.5	4	10.8	5	13.5			2	5.4
5	73.1	1	14.6	1	14.6	3	43.8	2	29.2	2	29.2	3	43.8	1	14.6		
3	25.1	4	33.4	4	33.4	4	33.4			1	8.4	1	8.4	3	25.1	1	8.4
11	62.9	6	34.3	10	57.2	2	11.4	1	5.7	4	22.9	3	17.2			1	5.7
1	17.4	2	34.8	2	34.8	3	52.3	4	69.7			1	17.4				
12	53.7	4	17.9	9	40.3	5	22.4	3	13.4	3	13.4	4	17.9	5	22.4	3	13.4
2	6.3	5	15.6	17	53.2	10	31.3	9	28.1	7	21.9	7	21.9	3	9.4	1	3.1
263	22.6	251	21.5	199	17.1	160	13.7	136	11.7	146	12.5	120	10.3	101	8.7	66	5.7
10	28.2	9	25.4	5	14.1	9	25.4	4	11.3	5	14.1	3	8.5			1	2.8
1	5.4	5	27.2	2	10.9	2	10.9	4	21.7	1	5.4	3	16.3	1	5.4		
46	20.1	34	14.9	33	14.4	31	13.6	21	9.2	32	14.0	29	12.7	15	6.6	14	6.1
3	35.2	2	23.5	1	11.7	4	46.9	3	35.2	1	11.7			1	11.7		
57	23.2	49	19.9	50	20.3	33	13.4	31	12.6	26	10.6	29	11.8	20	8.1	13	5.3
35	36.3	40	41.5	21	21.8	20	20.7	10	10.4	17	17.6	7	7.3	13	13.5	7	7.3
38	44.6	33	38.7	19	22.3	9	10.6	18	21.1	9	10.6	11	12.9	16	18.8	5	5.9
73	16.3	79	17.7	68	15.2	52	11.6	45	10.1	55	12.3	38	8.5	35	7.8	26	5.8
105	21.9	131	27.3	83	17.3	69	14.4	63	13.1	61	12.7	58	12.1	53	11.0	42	8.8
19	27.5	7	10.1	9	13.0	4	5.8	11	15.9	11	15.9	10	14.5	4	5.8	9	13.0
8	12.1	10	15.1	11	16.6	6	9.1	10	15.1	7	10.6	4	6.0	6	9.1	5	7.6
27	19.7	50	36.5	24	17.5	28	20.5	19	13.9	14	10.2	16	11.7	21	15.3	12	8.8
45	24.9	59	32.6	35	19.4	27	14.9	20	11.1	28	15.5	25	13.8	21	11.6	12	6.6
3	24.8	3	24.8	3	24.8	3	24.8	3	24.8			2	16.5	1	8.3	2	16.5
3	19.8	2	13.2	1	6.6	1	6.6			1	6.6	1	6.6			2	13.2
25	54.9	16	35.1	15	32.9	14	30.7	14	30.7	1	2.2	6	13.2	4	8.8	12	26.3
20	60.0	11	33.0	11	33.0	7	21.0	8	24.0	1	3.0	5	15.0	1	3.0	10	30.0
5	40.9	5	40.9	4	32.7	7	57.3	6	49.1			1	8.2	3	24.5	2	16.4
368	22.4	382	23.2	282	17.1	229	13.9	199	12.1	207	12.6	178	10.8	154	9.4	108	6.6

TABLE 13
RESIDENT DEATHS FROM FOURTEEN LEADING CAUSES OF DEATH
WITH AGE-ADJUSTED RATES PER 100,000 POPULATION
BY PLANNING DISTRICT AND CITY OR COUNTY
VIRGINIA, 2012

PLANNING DISTRICT AND CITY / COUNTY	DEATHS FROM ALL CAUSES		MALIGNANT NEOPLASMS		DISEASES OF THE HEART		CEREBROVASCULAR DISEASES		CHRONIC LOWER RESPIRATORY DISEASES		UNINTENTIONAL INJURY	
	NUMBER	RATE	NUMBER	RATE	NUMBER	RATE	NUMBER	RATE	NUMBER	RATE	NUMBER	RATE
COMMONWEALTH OF VIRGINIA	61,101	724.9	14,209	164.1	13,289	157.4	3,390	40.7	3,046	36.6	2,779	33.3
PLANNING DISTRICT 1	1,156	1,018.4 >	254	213.3 >	240	205.2 >	51	45.9	99	84.6 >	57	58.6 >
LEE COUNTY	270	879.1 >	61	185.1	64	201.8	10	34.7	22	69.0 >	12	47.5
SCOTT COUNTY	307	948.0 >	65	190.3	57	172.5	13	41.4	31	89.4 >	14	52.5
WISE COUNTY	522	1,144.6 >	110	232.8 >	110	232.3 >	25	55.4	39	86.1 >	29	70.1 >
NORTON CITY	57	1,225.1 >	18	387.2 >	9	196.6	3	69.2	7	153.9 >	2	43.7
PLANNING DISTRICT 2	1,462	1,028.7 >	313	205.4 >	365	255.5 >	39	26.9 <	137	90.5 >	83	75.1 >
BUCHANAN COUNTY	297	1,035.6 >	58	180.6	82	287.8 >	6	20.9 <	23	73.8 >	22	94.8 >
DICKENSON COUNTY	197	1,018.1 >	46	217.4	40	210.3	5	22.8	19	91.4 >	13	93.9 >
RUSSELL COUNTY	342	957.9 >	79	204.1	84	236.2 >	9	24.8	35	93.1 >	15	50.8
TAZEWELL COUNTY	626	1,078.1 >	130	215.4 >	159	270.0 >	19	31.8	60	97.2 >	33	73.0 >
PLANNING DISTRICT 3	2,485	921.5 >	520	187.1 >	558	201.3 >	114	41.6	216	75.6 >	109	51.2 >
BLAND COUNTY	86	999.3 >	25	286.8 >	16	179.4	3	33.9	3	33.5	3	36.6
CARROLL COUNTY	359	847.3 >	68	145.7	79	177.1	25	58.6	24	49.9	24	75.0 >
GRAYSON COUNTY	237	968.5 >	53	214.1	45	175.4	13	55.6	20	75.8 >	9	56.6
SMYTH COUNTY	424	966.8 >	92	207.3	105	230.6 >	21	47.1	44	94.8 >	12	41.7
WASHINGTON COUNTY	634	871.0 >	146	189.3	136	186.1	22	30.0	59	77.1 >	23	39.0
WYTHE COUNTY	362	913.2 >	61	153.0	84	207.1 >	13	32.3	32	77.1 >	21	62.4 >
BRISTOL CITY	269	1,066.3 >	61	240.8 >	66	251.0 >	11	39.5	24	90.8 >	12	54.2
GALAX CITY	114	980.2 >	14	114.9	27	215.5	6	41.8	10	90.6	5	57.4
PLANNING DISTRICT 4	1,526	819.8 >	314	165.4	383	208.3 >	93	50.2	89	46.4	70	40.5
FLOYD COUNTY	135	650.9	30	135.2	27	126.9	8	36.0	5	22.1	9	51.4
GILES COUNTY	230	974.7 >	44	180.8	54	233.5 >	11	43.7	16	65.3	14	84.4 >
MONTGOMERY COUNTY	573	708.1	117	144.4	147	182.6	32	40.7	35	42.4	19	22.5
PULASKI COUNTY	470	981.7 >	96	189.9	132	275.2 >	33	71.4 >	27	52.6	21	52.8
RADFORD CITY	118	1,025.0 >	27	236.1	23	199.8	9	81.5	6	52.9	7	58.7
PLANNING DISTRICT 5	3,078	834.7 >	631	170.0	752	196.7 >	169	43.9	153	40.7	132	42.0 >
ALLEGHANY COUNTY	225	921.6 >	45	172.2	63	241.6 >	10	36.7	12	44.9	15	86.2 >
BOTETOURT COUNTY	306	709.0	57	128.1 <	85	187.2	26	61.7	11	23.7	12	29.7
CRAIG COUNTY	61	844.4	14	187.7	20	272.9			2	21.7	3	55.4
ROANOKE COUNTY	937	710.5	213	159.9	217	159.1	51	37.3	51	38.4	33	29.5
COVINGTON CITY	72	939.8	15	196.6	18	215.3	7	88.3	7	86.3	3	58.4
ROANOKE CITY	1,172	975.8 >	226	197.8 >	278	222.1 >	62	48.8	56	47.6	55	50.7 >
SALEM CITY	305	933.9 >	61	177.8	71	216.5 >	13	40.4	14	41.3	11	39.1
PLANNING DISTRICT 6	2,730	744.9	609	165.2	602	162.1	159	41.2	133	35.2	135	43.6 >
AUGUSTA COUNTY	661	700.0	173	172.8	138	143.5	31	33.2	30	28.6	36	50.0
BATH COUNTY	61	817.3	7	90.7 <	16	227.2	5	60.9	4	54.4	3	50.0
HIGHLAND COUNTY	25	626.4	4	71.5 <	6	124.1			2	46.6	3	122.9
ROCKBRIDGE COUNTY	253	686.4	67	180.7	63	161.8	11	27.9	6	16.7 <	16	49.7
ROCKINGHAM COUNTY	710	695.8	172	165.2	144	140.3	42	38.6	27	25.2 <	34	38.9
BUENA VISTA CITY	86	1,084.6 >	13	168.5	19	239.5	7	87.5	7	77.6	4	57.8
HARRISONBURG CITY	253	689.9	47	134.8	54	144.1	33	84.4 >	10	29.0	9	22.7
LEXINGTON CITY	70	793.6	9	107.6	23	246.2	3	32.1	2	16.0	2	25.8
STAUNTON CITY	362	954.5 >	61	166.3	68	179.4	18	42.4	28	73.9 >	15	48.1
WAYNESBORO CITY	249	903.1 >	56	209.1	71	250.7 >	9	31.2	17	60.2	13	61.1
PLANNING DISTRICT 7	2,124	788.5 >	488	174.1	444	163.2	107	40.7	95	35.0	105	43.5 >
CLARKE COUNTY	137	734.3	35	171.8	20	106.5 <	12	63.0	7	38.9	5	26.0
FREDERICK COUNTY	617	732.3	159	178.5	123	147.3	28	34.9	39	45.8	26	32.0
PAGE COUNTY	282	883.7 >	68	204.0	67	208.3	14	44.4	12	37.8	17	57.4
SHENANDOAH COUNTY	447	717.6	104	166.1	106	165.8	20	32.7	14	22.0 <	18	34.3
WARREN COUNTY	355	900.0 >	70	162.9	66	164.6	18	47.1	11	26.8	19	51.0
WINCHESTER CITY	286	912.6 >	52	170.7	62	190.0	15	48.4	12	37.5	20	78.1 >
PLANNING DISTRICT 8	9,434	523.6 <	2,404	126.7 <	1,858	106.7 <	541	31.5 <	359	21.7 <	433	21.5 <
ARLINGTON COUNTY	911	534.1 <	215	124.2 <	195	118.6 <	56	33.0	29	17.3 <	36	19.6 <
FAIRFAX COUNTY	4,740	491.9 <	1,262	124.4 <	919	96.9 <	280	30.3 <	180	20.1 <	194	19.0 <
LOUDOUN COUNTY	1,075	528.3 <	266	121.3 <	203	105.7 <	57	31.5	40	22.2 <	54	22.3 <
PRINCE WILLIAM COUNTY	1,565	598.7 <	407	140.9 <	284	116.8 <	85	35.6	60	26.7 <	94	27.6
ALEXANDRIA CITY	686	563.3 <	148	120.6 <	169	140.3	37	29.7 <	24	19.9 <	27	19.6 <
FAIRFAX CITY	163	554.3 <	37	135.3	32	106.8 <	8	27.5	8	26.0	8	27.9
FALLS CHURCH CITY	57	462.6 <	11	90.9 <	14	120.5	3	21.8	3	27.1	1	7.3 <
MANASSAS CITY	196	713.4	46	154.6	36	145.1	12	52.2	14	56.7	18	53.2
MANASSAS PARK CITY	41	460.7 <	12	122.9	6	73.5 <	3	36.2	1	15.6	1	7.1 <
PLANNING DISTRICT 9	1,387	724.8	333	163.4	277	145.2	86	44.8	62	32.7	79	46.8 >
CULPEPER COUNTY	377	797.5	98	195.2	75	163.0	15	32.7	14	30.2	21	45.8
FAUQUIER COUNTY	469	676.0	106	142.5	92	131.6	28	41.4	23	35.5	24	38.4
MADISON COUNTY	127	705.5	32	181.2	26	141.6	9	48.1	3	15.6 <	10	58.8
ORANGE COUNTY	330	738.9	78	162.6	59	129.9	26	53.0	18	39.1	20	54.3
RAPPAHANNOCK COUNTY	84	778.1	19	156.1	25	234.3	8	79.5	4	29.4	4	51.5
PLANNING DISTRICT 10	1,774	644.1 <	429	154.3	370	131.9 <	106	38.6	90	32.5	83	31.3
ALBEMARLE COUNTY	734	557.7 <	179	144.6	144	104.9 <	49	37.1	32	24.9 <	26	20.6 <
FLUVANNA COUNTY	188	610.0 <	63	189.4	39	129.8	7	23.7	8	24.0	9	32.7
GREENE COUNTY	153	767.5	41	188.0	28	141.8	8	44.2	8	41.5	9	45.8
LOUISA COUNTY	259	677.3	60	141.1	53	138.3	18	47.6	15	41.7	18	57.0
NELSON COUNTY	185	852.5	43	192.1	51	225.5 >	10	41.3	10	46.8	8	41.5
CHARLOTTESVILLE CITY	255	736.8	43	125.5	55	162.6	14	41.8	17	49.8	13	32.9
PLANNING DISTRICT 11	2,516	784.3 >	559	170.9	590	180.8 >	140	42.6	107	33.7	149	53.6 >
AMHERST COUNTY	341	805.4	75	169.7	72	170.1	16	37.0	13	31.2	23	62.0 >
APPOMATTOX COUNTY	136	703.0	26	129.2	43	215.9	10	48.3	10	55.5	12	71.1
BEDFORD COUNTY	669	816.8 >	171	186.5	150	182.2	33	43.1	30	34.8	45	66.8 >
CAMPBELL COUNTY	500	714.1	110	147.5	126	178.1	25	34.7	28	37.5	28	46.4
BEDFORD CITY	91	772.7	15	146.9	21	142.6	9	55.9	1	10.1 <	1	25.9
LYNCHBURG CITY	779	863.4 >	162	196.2	178	196.8 >	47	50.3	25	29.6	40	47.8

NOTE: Based on a 95 percent confidence interval, ">" Indicates a significantly higher than state rate, "<" indicates a significantly lower than state rate. See *Basic Definitions* section for further information on confidence intervals and age-adjusted rates.

TABLE 13
RESIDENT DEATHS FROM FOURTEEN LEADING CAUSES OF DEATH
WITH AGE-ADJUSTED RATES PER 100,000 POPULATION
BY PLANNING DISTRICT AND CITY OR COUNTY
VIRGINIA, 2012

ALZHEIMER'S DISEASE		DIABETES MELLITUS		NEPHRITIS AND NEPHROSIS		SEPTICEMIA		INFLUENZA AND PNEUMONIA		SUICIDE		CHRONIC LIVER DISEASE		PRIMARY HYPERTENSION AND RENAL DISEASE		PARKINSON'S DISEASE	
NUMBER	RATE	NUMBER	RATE	NUMBER	RATE	NUMBER	RATE	NUMBER	RATE	NUMBER	RATE	NUMBER	RATE	NUMBER	RATE	NUMBER	RATE
1,708	21.1	1,589	18.5	1,518	18.2	1,308	15.6	1,302	15.8	1,056	12.5	809	8.8	639	7.6	561	7.1
34	30.6	28	24.6	35	30.1 >	21	18.4	42	38.8 >	22	23.2 >	21	18.6 >	8	6.9	6	5.3
8	26.5	11	31.9	8	26.8	5	16.2	14	47.4 >	11	40.6 >	3	10.8	1	3.4		
17	50.6 >	7	22.2	7	18.9	3	8.2	5	17.7	5	22.4	6	20.3	4	11.5	3	8.5
9	21.1	10	23.3	18	39.1 >	13	29.5	19	42.5 >	5	13.3	12	24.5 >	3	6.2	3	7.1
				2	52.5			4	89.9	1	25.1						
29	21.7	35	22.7	42	27.8 >	27	19.7	51	37.0 >	27	21.4 >	14	9.0	12	8.2	8	5.9
6	26.0	10	28.6	6	18.8	1	3.5 <	13	45.2 >	5	17.9	3	9.4	5	20.4	2	8.0
4	22.8	6	28.0	8	40.0	5	27.1	4	19.4	7	40.1			2	9.3	1	5.7
5	15.5	4	11.2	13	34.2	4	12.7	11	32.1	6	21.4	6	13.8	1	3.2	2	5.7
14	24.0	15	25.1	15	24.0	17	29.9	23	40.7 >	9	16.3	5	9.0	4	6.2	3	5.3
57	20.7	93	34.1 >	77	27.8 >	52	19.1	75	27.5 >	34	16.0	30	10.9	21	7.3	16	5.7
		3	29.6	4	49.3	4	46.6	3	33.5	1	12.3					1	12.3
4	8.8 <	10	21.6	14	31.5	8	18.2	14	35.7 >	7	21.6	5	12.3	4	8.5	2	4.7
10	39.3	9	34.1	7	29.8	5	19.4	9	35.1	3	15.4	1	3.5	3	10.8		
8	17.6	16	37.3	12	26.1	5	10.9	14	32.4	7	23.8	6	11.8	4	8.8	2	4.4
20	28.9	26	33.6 >	21	28.7	16	23.5	15	20.5	12	16.7	6	7.5	3	4.4	6	7.1
4	9.6 <	17	40.9 >	15	35.7	8	18.9	8	19.7	4	15.3	5	14.6	4	9.4	1	2.5
10	34.7	9	45.5	2	7.1 <	4	14.0	8	29.2			5	20.7	2	7.0	3	9.6
1	10.2	3	40.5	2	20.4	2	15.6	4	30.3			2	20.2	1	10.2	1	10.2
41	22.8	32	17.5	37	19.6	28	15.2	45	24.3 >	19	9.9	28	13.1	9	5.2	15	8.5
2	10.2	3	14.6	3	14.1	2	10.9	3	14.9	5	37.7	4	14.6			1	3.6
15	59.9 >	5	20.4	7	27.4	7	29.6	4	15.5			5	19.4	1	4.8	5	20.3
19	24.9	12	15.3	14	17.3	12	14.9	17	21.2	7	8.4	8	8.0	2	2.7 <	3	4.5
4	8.3 <	10	19.4	8	16.6	6	11.6	14	29.0	6	14.3	9	17.3	5	11.4	5	11.0
1	7.6	2	18.0	5	44.6	1	6.2	7	55.0	1	9.7	2	19.6	1	7.6	1	10.4
90	23.1	80	22.2	71	19.0	63	16.6	62	16.0	55	19.1 >	47	14.2 >	34	8.4	34	9.1
7	26.6	3	16.6	6	20.9	3	11.4	7	26.0	6	40.6	1	3.1	3	12.7	3	10.8
9	21.6	10	22.4	9	19.2	6	13.8	5	12.2	4	10.8	6	12.7	2	4.9	2	4.3
2	28.5	1	14.8							1	11.2					1	14.8
31	22.7	22	18.4	18	13.1	27	19.5	21	15.9	19	20.0	7	5.4	9	6.3	10	7.5
1	10.3			2	21.5	1	14.1							1	10.3		
26	20.1	34	28.7	32	27.6	22	18.2	20	14.9	19	18.8	26	24.0 >	15	11.2	14	11.7
14	38.8	10	32.3	4	11.4	4	11.8	9	26.0	6	21.0	7	31.9	4	11.0	4	11.5
124	32.0 >	76	21.0	61	16.0	44	12.4	63	16.9	38	12.4	35	9.8	18	4.6 <	29	7.6
26	27.9	19	18.1	14	15.1	5	5.3 <	11	11.4	16	19.9	6	6.3	5	5.1	8	8.3
		2	25.2	2	26.0	1	10.3	2	26.3	1	13.2	1	17.8				
3	63.8	2	36.6							1	84.2						
8	20.7	2	5.3 <	9	23.6	6	14.9	5	14.4	4	15.3	5	12.7	3	7.5	3	7.6
41	37.9 >	22	21.9	12	11.4	12	12.3	17	17.4	8	10.6	7	7.0	2	1.9 <	5	4.6
5	63.5	1	10.4	1	13.8	4	54.0			1	16.8	1	10.4	1	11.1		
10	24.7	11	37.9	5	13.6	9	27.1	6	15.6	2	1.3 <	3	8.7	1	3.4	1	3.4
1	8.0	2	27.5	2	20.0	2	26.2	2	20.0			1	13.8			1	12.1
19	42.4 >	11	31.8	10	25.3	2	4.1 <	12	26.7	2	7.0	7	20.6	4	9.5	8	19.8
11	34.6	4	15.0	6	19.5	3	12.0	8	26.8	3	11.9	4	14.3	2	6.9	3	9.5
57	21.3	50	17.6	60	21.7	30	11.2	60	22.5 >	42	17.8	29	10.1	17	6.0	25	9.2
2	10.2	3	14.2	4	18.8	1	4.0 <	3	16.0			1	5.1			2	9.9
17	21.5	12	13.1	11	13.4	9	10.7	13	16.3	14	17.2	10	10.4	6	6.7	7	8.4
10	31.2	6	17.6	7	20.8	3	8.9	8	28.1	6	19.0	6	17.1	1	3.1	2	6.3
9	13.9	9	16.5	13	19.2	6	10.0	15	23.1	8	15.8	1	1.4 <	3	4.6	5	7.5
11	30.4	10	23.9	14	37.8	6	16.7	9	24.2	8	20.9	6	13.5	4	9.2	6	16.1
8	22.4	10	29.9	11	32.5	5	15.1	12	36.4	6	22.6	5	17.2	3	9.5	3	9.6
195	12.2 <	213	11.5 <	211	12.7 <	210	12.3 <	183	11.2 <	208	8.7 <	108	4.8 <	122	7.3	116	7.7
19	11.7 <	22	14.9	18	12.0	20	12.2	25	15.3	17	5.6 <	3	1.8 <	13	8.1	10	6.1
107	12.0 <	99	9.6 <	96	10.7 <	101	11.2 <	79	9.0 <	104	9.2 <	58	5.0 <	59	6.7	64	7.7
22	12.7 <	29	14.6	27	15.0	16	7.7 <	20	11.2	31	9.7	13	4.5 <	15	8.2	11	6.8
26	13.7 <	35	12.4 <	38	16.2	40	16.7	33	15.1	37	8.4 <	21	5.6 <	20	8.4	20	10.0
13	12.4 <	20	15.7	23	20.4	20	16.1	16	13.9	12	9.4	8	5.1	9	7.4	6	6.1
4	11.2	1	2.8 <	4	11.2	9	30.5	2	5.6 <	2	8.3	2	7.0	1	3.5	1	2.8
1	7.3	2	25.1	1	7.3	1	7.3	2	14.6	1	7.6	1	6.4	1	7.3	1	7.3
3	12.6	4	16.9	2	7.2 <	3	8.1	2	8.4	4	9.1	2	6.6	3	12.0	3	12.8
		1	4.5 <	2	25.9			4	58.3					1	19.9		
36	20.0	29	14.1	44	22.9	41	20.3	25	12.5	38	20.3 >	16	7.3	5	2.4 <	12	6.3
9	21.6	10	21.0	8	17.9	12	24.2	7	14.7	8	13.8	4	7.4	1	1.5 <	2	4.0
9	14.2	7	9.4 <	17	25.3	18	25.3	10	13.9	11	13.9	9	10.9	3	4.2	5	7.3
5	26.6	3	17.5	3	15.4	4	19.3	1	5.1	5	37.4					2	11.0
10	21.9	8	17.1	15	30.1	7	14.2	6	12.0	11	34.6 >	2	3.7	1	2.6	2	4.5
3	28.5	1	6.7	1	9.5			1	10.0	3	28.7	1	6.7			1	6.7
49	17.5	38	13.2 <	28	10.0 <	43	16.1	45	15.8	26	10.7	24	8.7	17	5.8	23	8.4
23	15.1	14	10.8 <	16	11.7	17	13.4	22	15.6	8	7.5	4	3.2 <	6	4.3	12	8.2
2	7.3 <	3	9.8	2	6.4 <	3	8.5	6	21.8	5	19.4	5	14.6	2	5.1	3	9.0
11	63.1 >	3	18.3	2	7.7	4	19.9	3	14.8	1	6.1	2	9.1	2	7.7	1	6.1
6	17.6	10	22.6	4	8.6 <	5	12.8	3	6.7 <	2	4.1 <	4	7.2	5	11.5	2	5.1
4	18.7	6	22.6	2	8.1	8	36.0	1	4.7 <	3	13.9	3	11.3	1	4.7	1	4.7
3	8.3 <	2	4.9 <	2	5.7 <	6	19.0	10	29.2	7	19.2	6	18.0	1	3.6	4	13.4
58	17.4	64	19.8	75	22.7	47	14.7	59	18.6	32	12.2	33	10.4	24	7.1	11	3.5 <
2	5.1 <	8	16.7	13	29.3	8	21.0	11	26.1	4	11.5	4	9.1	3	7.2	1	2.6
2	11.0	1	5.5 <	3	13.5	1	5.5	1	5.5	1	4.1	1	6.0				
18	24.9	13	14.0	16	19.2	13	15.3	11	13.9	10	15.0	12	12.6	5	6.1	5	5.4
10	14.7	18	24.6	10	13.4	11	15.2	16	24.2	8	13.6	4	5.6	5	7.1	1	1.5 <
5	30.2	2	15.1	3	32.5	2	23.5	2	10.1	1	19.0	3	44.3	2	15.1	1	13.4
21	17.6	22	27.8	30	35.6 >	12	11.0	18	19.7	8	10.2	9	12.2	9	9.9	3	3.4

TABLE 13
RESIDENT DEATHS FROM FOURTEEN LEADING CAUSES OF DEATH
WITH AGE-ADJUSTED RATES PER 100,000 POPULATION
BY PLANNING DISTRICT AND CITY OR COUNTY
VIRGINIA, 2012

PLANNING DISTRICT AND CITY / COUNTY	DEATHS FROM ALL CAUSES		MALIGNANT NEOPLASMS		DISEASES OF THE HEART		CEREBROVASCULAR DISEASES		CHRONIC LOWER RESPIRATORY DISEASES		UNINTENTIONAL INJURY	
	NUMBER	RATE	NUMBER	RATE	NUMBER	RATE	NUMBER	RATE	NUMBER	RATE	NUMBER	RATE
COMMONWEALTH OF VIRGINIA	61,101	724.9	14,209	164.1	13,289	157.4	3,390	40.7	3,046	36.6	2,779	33.3
PLANNING DISTRICT 12	3,076	884.6 >	654	180.0	727	201.1 >	186	52.0 >	141	37.0	179	65.3 >
FRANKLIN COUNTY	554	778.6	116	148.2	129	174.6	26	36.6	29	35.7	42	68.7 >
HENRY COUNTY	691	921.7 >	159	200.7 >	151	194.2 >	34	42.4	41	47.8	51	90.9 >
PATRICK COUNTY	245	880.7 >	49	158.1	72	254.1 >	14	47.0	9	28.7	14	56.2
PITTSYLVANIA COUNTY	701	825.4 >	149	162.8	156	177.2	48	57.1	21	22.3 <	45	68.3 >
DANVILLE CITY	639	991.8 >	126	202.9 >	161	239.0 >	50	74.8 >	31	48.2	13	22.1
MARTINSVILLE CITY	246	1,131.3 >	55	277.5 >	58	243.0 >	14	58.3	10	43.5	14	80.8 >
PLANNING DISTRICT 13	1,029	823.5 >	257	196.9 >	239	186.1 >	75	58.2 >	52	39.3	41	43.0
BRUNSWICK COUNTY	169	772.8	43	183.5	41	187.6	20	90.2 >	10	41.2	13	76.7 >
HALIFAX COUNTY	433	798.1	96	173.8	96	176.1	21	39.9	24	40.6	17	39.6
MECKLENBURG COUNTY	427	870.7 >	118	228.9 >	102	192.7	34	64.6 >	18	37.5	11	26.4
PLANNING DISTRICT 14	1,085	841.5 >	279	204.8 >	283	217.0 >	64	47.7	52	40.6	55	46.5
AMELIA COUNTY	148	927.2 >	48	282.7 >	29	179.6	8	49.2	7	43.5	10	63.7
BUCKINGHAM COUNTY	144	719.1	41	190.2	44	227.4 >	8	38.5	3	17.3	9	48.0
CHARLOTTE COUNTY	155	890.2 >	33	174.1	37	198.0	10	60.4	4	22.6	5	38.6
CUMBERLAND COUNTY	89	751.3	22	158.4	20	166.1	3	25.8	5	43.4	5	49.0
LUNENBURG COUNTY	150	943.0 >	42	254.3 >	31	195.9	12	73.2	6	35.1	11	87.1 >
NOTTOWAY COUNTY	198	953.5 >	49	216.5	68	321.0 >	11	49.3	14	72.2	7	41.0
PRINCE EDWARD COUNTY	201	771.1	44	178.4	54	192.9	12	42.1	13	47.0	8	29.2
PLANNING DISTRICT 15	7,839	741.1	1,834	171.0	1,624	152.8	496	46.7 >	360	35.3	343	32.1
CHARLES CITY COUNTY	78	871.3	24	214.5	14	155.8	6	72.5	2	25.2	5	67.5
CHESTERFIELD COUNTY	2,100	723.5	509	164.3	428	149.9	135	48.8	109	40.1	88	28.5
GOOCHLAND COUNTY	174	652.1	52	175.0	36	138.2	10	36.6	6	20.7	14	69.1
HANOVER COUNTY	858	759.5	198	166.1	185	162.3	46	40.5	40	35.9	37	35.2
HENRICO COUNTY	2,458	698.5	563	164.2	491	137.6 <	143	39.7	122	35.3	103	29.3
NEW KENT COUNTY	132	723.7	42	210.2	22	125.3	4	28.7	5	35.3	5	31.1
POWHATAN COUNTY	190	707.7	53	180.6	40	163.1	10	35.2	9	29.2	12	38.9
RICHMOND CITY	1,849	880.1 >	393	192.2 >	408	194.7 >	142	63.6 >	67	33.7	79	37.7
PLANNING DISTRICT 16	1,979	720.2	484	166.4	390	143.3	108	40.8	83	31.9	123	40.3
CAROLINE COUNTY	250	802.1	71	221.3 >	53	172.9	20	64.0	14	44.4	13	40.8
KING GEORGE COUNTY	154	747.3	38	170.1	28	140.4	6	31.6	10	46.1	11	51.8
SPOTSYLVANIA COUNTY	788	710.9	186	158.6	160	146.3	47	42.9	29	27.4	46	38.9
STAFFORD COUNTY	628	723.0	163	169.3	106	122.7 <	28	34.7	25	33.3	44	44.4
FREDERICKSBURG CITY	159	679.3	26	115.2 <	43	175.1	7	30.7	5	22.5	9	38.8
PLANNING DISTRICT 17	682	754.7	169	182.8	138	148.9	71	72.4 >	35	37.9	27	39.9
LANCASTER COUNTY	206	764.4	45	166.2	46	181.3	36	109.6 >	6	17.6 <	4	37.7
NORTHUMBERLAND COUNTY	180	704.1	54	195.9	33	122.5	16	58.7	16	59.9	13	75.0
RICHMOND COUNTY	103	776.7	18	140.9	24	169.7	10	71.6	8	61.7	4	35.9
WESTMORELAND COUNTY	193	763.8	52	196.4	35	140.0	9	40.7	5	19.4	6	26.2
PLANNING DISTRICT 18	988	816.6 >	225	171.8	208	169.8	62	50.7	47	39.1	40	43.0
ESSEX COUNTY	138	886.6 >	29	173.8	32	213.4	12	72.9	7	48.9	4	33.0
GLOUCESTER COUNTY	334	766.5	73	154.5	70	156.6	16	37.9	19	43.2	20	54.2
KING AND QUEEN COUNTY	86	858.1	17	154.1	20	189.6	5	44.7	3	32.1	4	55.7
KING WILLIAM COUNTY	160	978.4 >	32	171.9	40	251.6 >	14	86.4	9	59.2	4	27.5
MATHEWS COUNTY	112	682.0	21	119.6	22	130.8	5	29.0	3	18.0	4	37.4
MIDDLESEX COUNTY	158	811.0	53	257.9 >	24	116.2	10	48.7	6	27.6	4	46.2
PLANNING DISTRICT 19	1,796	890.6 >	441	213.1 >	459	224.6 >	94	46.2	84	41.3	60	33.4
DINWIDDIE COUNTY	251	825.3	58	175.9	65	209.4	8	25.8	16	49.5	11	34.6
GREENSVILLE COUNTY	118	912.4 >	25	169.8	39	305.1 >	10	77.4	4	29.5	5	42.7
PRINCE GEORGE COUNTY	243	767.3	63	180.2	45	151.1	19	55.7	16	57.5	13	35.7
SURRY COUNTY	82	929.8	21	230.4	22	240.6	4	44.3	3	33.4	1	22.7
SUSSEX COUNTY	131	931.1 >	33	229.4	33	222.4	6	41.0	7	48.8	3	28.1
COLONIAL HEIGHTS CITY	213	768.5	44	167.9	59	202.9	8	24.4	8	24.6	7	30.2
EMPORIA CITY	94	1,186.0 >	22	312.3 >	30	362.3 >	10	118.4 >	3	32.9	2	27.3
HOPEWELL CITY	276	1,037.5 >	69	260.4 >	60	226.7 >	11	39.5	20	74.2 >	8	33.5
PETERSBURG CITY	388	1,001.9 >	106	270.2 >	106	269.1 >	18	48.8	7	18.7 <	10	26.2
PLANNING DISTRICT 20	8,614	782.4 >	1,999	179.3 >	1,878	170.5 >	395	36.0	438	41.3	344	30.6
ISLE OF WIGHT COUNTY	360	857.0 >	93	203.1	73	173.3	9	20.6 <	22	54.7	14	36.5
SOUTHAMPTON COUNTY	187	802.1	46	186.2	53	227.5 >	11	47.7	12	51.1	6	32.6
CHESAPEAKE CITY	1,582	768.6 >	368	171.9	393	192.8 >	68	34.4	82	41.5	65	29.6
FRANKLIN CITY	124	1,039.1 >	29	254.1	26	200.8	9	74.9	5	37.0	3	39.5
NORFOLK CITY	1,827	870.6 >	382	184.4	393	189.4 >	67	32.8	94	46.6	84	38.9
PORTSMOUTH CITY	980	911.2 >	192	182.4	211	193.3 >	68	61.9 >	43	41.2	31	30.0
SUFFOLK CITY	726	867.8 >	169	198.6 >	151	178.0	28	32.2	39	50.2	26	30.0
VIRGINIA BEACH CITY	2,828	686.9 <	720	171.7	578	141.2 <	135	33.1 <	141	35.6	115	26.6 <
PLANNING DISTRICT 21	3,740	724.8	870	164.3	776	150.6	204	39.9	175	33.9	108	21.3 <
JAMES CITY COUNTY	595	540.0 <	149	133.8 <	133	114.5 <	48	40.8	30	27.5	19	21.8 <
YORK COUNTY	352	551.2 <	86	123.3 <	61	96.9 <	26	43.1	17	27.3	11	15.1 <
HAMPTON CITY	1,139	813.9 >	259	177.9	238	172.7	58	41.6	51	36.3	35	25.3
NEWPORT NEWS CITY	1,438	836.2 >	323	187.9 >	293	172.5	62	37.3	65	39.5	37	20.0 <
POQUOSON CITY	116	801.9	33	200.9	27	183.7	3	22.2	7	53.1	3	23.5
WILLIAMSBURG CITY	100	675.4	20	139.7	24	167.3	7	44.6	5	30.0	3	22.9
PLANNING DISTRICT 22	601	877.4 >	143	203.3 >	128	178.0	30	41.8	39	55.5 >	24	46.6
ACCOMACK COUNTY	412	868.8 >	100	203.5	83	164.8	20	40.8	27	54.0	15	44.0
NORTHAMPTON COUNTY	189	893.2 >	43	202.1	45	205.1	10	41.6	12	61.4	9	46.5
PLANNING DISTRICT 23	12,354	763.3 >	2,869	174.4 >	2,654	164.0	599	37.2	613	38.8	452	27.7 <
UNKNOWN VIRGINIA												

NOTE: PLANNING DISTRICT 23, THE HAMPTON ROADS PLANNING DISTRICT, IS THE AGGREGATE OF PLANNING DISTRICTS 20 AND 21.
Based on a 95 percent confidence interval, ">" Indicates a significantly higher than state rate, "<" indicates a significantly lower than state rate. See *Basic Definitions* section for further information on confidence intervals and age-adjusted rates.

TABLE 13
RESIDENT DEATHS FROM FOURTEEN LEADING CAUSES OF DEATH
WITH AGE-ADJUSTED RATES PER 100,000 POPULATION
BY PLANNING DISTRICT AND CITY OR COUNTY
VIRGINIA, 2012

ALZHEIMER'S DISEASE		DIABETES MELLITUS		NEPHRITIS AND NEPHROSIS		SEPTICEMIA		INFLUENZA AND PNEUMONIA		SUICIDE		CHRONIC LIVER DISEASE		PRIMARY HYPERTENSION AND RENAL DISEASE		PARKINSON'S DISEASE	
NUMBER	RATE	NUMBER	RATE	NUMBER	RATE	NUMBER	RATE	NUMBER	RATE	NUMBER	RATE	NUMBER	RATE	NUMBER	RATE	NUMBER	RATE
1,708	21.1	1,589	18.5	1,518	18.2	1,308	15.6	1,302	15.8	1,056	12.5	809	8.8	639	7.6	561	7.1
77	20.6	107	30.6 >	70	20.3	77	21.4 >	63	17.9	45	19.3 >	44	14.1 >	30	8.0	18	5.0
26	37.6 >	13	18.4	17	23.4	8	10.8	10	13.3	10	19.2	9	15.2	4	5.8	7	9.6
10	12.2 <	22	30.3	17	20.8	15	17.7	10	13.2	10	20.0	7	9.8	5	6.0	5	6.3
9	29.8	5	18.6	7	27.3	5	18.5	9	31.2	6	32.5	4	12.5	2	6.8	1	3.4
10	11.6 <	37	41.8 >	14	17.4	19	21.7	14	16.9	14	24.4	12	15.8	7	7.5	3	3.6
11	13.2	18	29.4	8	14.1	23	36.8 >	17	26.2	5	12.2	9	16.7	10	12.1	1	1.6 <
11	38.8	12	63.2 >	7	36.5	7	27.4	3	12.9			3	14.5	2	8.1	1	4.9
30	22.6	33	28.5	24	19.1	20	18.1	17	13.2	12	14.1	8	6.9	9	6.7	4	3.0 <
4	18.3	3	14.1	5	22.4	2	8.4	3	12.8	1	5.4	1	5.4	5	21.6	2	9.0
11	19.3	17	31.7	10	17.3	9	15.8	8	14.9	7	17.7	5	10.4	2	3.3		
15	28.6	13	31.8	9	20.0	9	25.7	6	11.1	4	15.8	2	3.6	2	3.9	2	3.8
15	11.4 <	32	27.3	26	19.1	29	21.4	14	11.3	16	14.6	14	11.1	12	9.6		
3	21.5	6	42.2	2	14.8	6	37.5	2	14.8	5	34.0	3	17.1				
		6	28.8	2	9.6	4	19.9	1	5.7	2	10.5	2	7.3				
4	22.4	3	17.6	7	37.9	5	25.8	5	33.8	1	7.1	2	16.8	1	5.6		
1	9.0	4	40.4	2	18.0	1	6.1	3	26.6	1	6.1	3	27.0				
		3	16.8	5	28.1	2	11.2	1	4.9 <	3	25.1	3	18.6	2	9.7		
3	13.1	5	28.2	5	22.4	5	24.8			2	12.7	1	5.0	3	13.1		
4	12.8	5	24.5	3	11.3	6	23.1	2	7.8	2	6.4			6	26.2		
233	22.2	174	16.3	211	20.3	196	18.5	173	16.5	142	13.5	104	8.8	93	8.9	82	8.3
1	14.4	2	25.2	2	17.9			1	7.8	5	66.5	1	10.8	1	10.2		
58	22.5	38	12.9 <	55	19.1	47	16.6	32	11.3	46	14.3	28	8.1	27	9.2	29	11.2
1	4.2 <	2	6.9 <	6	24.3	4	18.3	4	13.5			3	7.6	1	4.2	1	4.5
29	25.1	19	17.0	24	21.5	10	9.2	16	14.5	27	25.7 >	12	9.0	9	8.5	8	8.1
101	27.3	50	14.6	58	16.1	56	15.7	81	22.6 >	34	10.1	34	9.1	29	8.2	30	8.4
2	14.6	7	30.3	1	7.2	6	23.6	3	21.8	3	14.2					1	7.3
4	20.4	4	15.2	6	19.2	9	37.3	3	12.7	5	18.3	4	9.7	1	2.5	2	6.9
37	15.6	52	25.7	59	28.4 >	64	31.2 >	33	15.2	22	9.6	22	10.9	25	11.8	11	5.2
59	24.7	37	13.1 <	46	17.6	68	24.3 >	37	15.0	36	10.9	25	7.0	25	9.7	17	7.2
6	19.6	6	17.2	4	13.1	5	15.4	4	13.5	2	5.8	1	2.6 <	6	21.2	3	10.7
1	5.9 <	1	3.1 <	7	33.8	8	42.0	2	10.2	5	21.5	5	20.3	2	7.6	1	3.8
26	26.3	16	14.1	20	19.0	32	27.4 >	16	15.5	15	11.5	9	6.6	7	6.7	3	3.1
22	33.1	12	13.6	14	16.4	17	22.0	13	17.3	12	9.8	6	4.3 <	8	9.8	7	10.0
4	15.3	2	10.1	1	3.8 <	6	26.9	2	8.4	2	8.1	4	15.4	2	8.6	3	15.4
26	25.8	12	15.0	18	18.8	12	12.7	16	15.2	8	9.5	8	10.9	1	1.1 <	6	5.7
13	35.1			4	19.0	4	19.9	8	22.7	3	10.5	2	13.7	1	3.6	5	14.1
5	19.1	2	7.7	7	27.2			5	18.6	1	3.6 <						
1	5.4 <	4	30.3	2	15.0	1	5.4			1	5.4	3	24.0			1	7.5
7	26.6	6	25.5	5	17.9	7	24.5	3	10.0	3	13.4	3	11.2				
51	42.8 >	21	16.6	22	18.8	21	18.4	23	18.8	25	26.1 >	10	7.4	9	6.6	9	7.1
6	37.9	2	13.6	7	41.8	2	12.1	5	32.1	3	20.3	1	5.3	3	15.9		
19	47.0 >	7	15.4	4	11.2	4	10.3	8	17.8	9	22.7	2	3.7	3	6.4	3	7.7
2	23.7	1	7.5	4	37.5	2	27.7	2	20.4	3	39.5	1	7.5	2	16.1	3	27.6
3	20.2	5	28.0	2	14.5	5	32.9	3	19.6	6	36.7	3	15.7	1	6.5		
8	50.0	2	10.6	2	12.1	6	38.2	2	10.6	1	15.2	2	11.7			2	12.5
13	62.6 >	4	23.2	3	14.7	2	10.0	3	15.1	3	24.1	1	8.1			1	3.8
54	26.8	37	17.9	63	31.7 >	36	17.0	36	18.0	23	12.3	27	12.7	15	7.6	10	5.1
5	17.1	4	11.2	12	41.8	3	9.6	6	20.6	2	6.6	2	4.8	1	3.7	1	3.6
2	17.3	3	20.9	4	28.4	3	24.3	6	54.4			1	6.7	2	14.2	1	10.1
13	46.2	8	25.9	4	15.7	3	8.9	5	15.1	4	11.3	5	13.5			2	7.8
5	61.7	1	11.3	1	13.0	3	28.3	2	22.1	2	15.7	3	24.8	1	10.8		
3	22.8	4	25.9	4	30.1	4	25.5			1	7.4	1	5.4	3	20.9	1	7.8
11	32.5	6	27.3	10	35.1	2	6.8	1	3.7 <	4	24.2	3	15.6			1	3.7
1	15.0	2	27.1	2	17.9	3	30.2	4	60.4			1	12.3				
12	41.0	4	16.5	9	35.4	5	18.0	3	11.5	3	12.1	4	15.7	5	18.2	3	9.9
2	4.6 <	5	13.0	17	41.9 >	10	26.0	9	22.2	7	20.3	7	16.8	3	10.0	1	3.0
263	25.2 >	251	23.2 >	199	18.0	160	14.5	136	12.5 <	146	12.3	120	9.7	101	9.3	66	6.5
10	24.7	9	20.7	5	12.2	9	22.7	4	9.8	5	15.7	3	5.4			1	2.7
1	4.6 <	5	21.6	2	6.8 <	2	7.8	4	16.4	1	3.1 <	3	11.1	1	4.7		
46	25.3	34	16.1	33	16.3	31	15.1	21	11.0	32	13.9	29	11.6	15	7.0	14	7.6
3	20.8	2	14.8	1	11.5	4	31.1	3	18.2	1	7.4			1	10.1		
57	27.9	49	24.8	50	23.5	33	16.2	31	15.2	26	10.4	29	13.2	20	9.3	13	6.9
35	30.5	40	37.1 >	21	18.6	20	18.5	10	8.9 <	17	18.6	7	6.0	13	13.2	7	6.3
38	48.4 >	33	41.9 >	19	22.6	9	10.6	18	22.2	9	11.5	11	10.9	16	19.2 >	5	6.4
73	19.0	79	19.4	68	16.8	52	12.6	45	11.3 <	55	12.0	38	8.2	35	8.7	26	7.0
105	20.8	131	24.3 >	83	16.2	69	13.5	63	12.1	61	12.7	58	10.9	53	9.9	42	8.4
19	16.2	7	6.0 <	9	7.7 <	4	3.3 <	11	8.9 <	11	15.1	10	12.1	4	3.4 <	9	7.8
8	13.9	10	16.5	11	17.3	6	10.0	10	16.6	7	10.6	4	4.6	6	9.6	5	8.2
27	20.5	50	34.0 >	24	17.5	28	19.5	19	13.7	14	10.4	16	10.9	21	14.7 >	12	9.0
45	26.4	59	33.4 >	35	20.9	27	16.5	20	11.6	28	16.0	25	13.3	21	11.8	12	7.4
3	22.6	3	28.1	3	22.6	3	22.2	3	22.6			2	12.5	1	7.7	2	14.9
3	18.0	2	12.8	1	6.4	1	6.4			1	6.5	1	11.2			2	12.6
25	34.3	16	25.5	15	20.5	14	20.8	14	21.7	1	1.2 <	6	8.7	4	5.1	12	17.4
20	40.7 >	11	23.9	11	20.8	7	15.8	8	19.7	1	1.7 <	5	9.4	1	2.0 <	10	21.4 >
5	21.9	5	32.1	4	20.9	7	30.6	6	25.1			1	8.0	3	12.5	2	9.0
368	23.8	382	23.5 >	282	17.4	229	14.2	199	12.4 <	207	12.4	178	10.1	154	9.5	108	7.1

TABLE 14
FORTY-EIGHT SELECTED CATEGORIES OF RESIDENT DEATHS WITH ICD TENTH REVISION CODES BY RACE
BY HEALTH SERVICE AREAS AND HEALTH MAINTENANCE ORGANIZATION REGIONS
VIRGINIA, 2012

FORTY-EIGHT SELECTED CATEGORIES OF TOTAL RESIDENT DEATHS BY THE INTERNATIONAL CLASSIFICATION OF DISEASES CODE TENTH REVISION	ICD-10 CODE	COMMONWEALTH OF VIRGINIA TOTAL				NORTHWEST AND NORTHERN HEALTH SERVICE AREAS							
						HEALTH SERVICE AREA I				HEALTH SERVICE AREA II			
		TOTAL	WHITE	BLACK	OTHER	TOTAL	WHITE	BLACK	OTHER	TOTAL	WHITE	BLACK	OTHER
ALL CAUSES OF DEATH	A00-Y99	61,101	47,851	11,976	1,274	9,994	8,925	1,012	57	9,434	7,533	1,078	823
1) Tuberculosis	A16-19	8	3	2	3	1	1			3	1		2
2) Septicemia	A40-A41	1,308	935	336	37	226	184	41	1	210	157	29	24
3) Viral Hepatitis	B15-B19	133	95	31	7	21	20	1		25	13	6	6
4) Human Immunodeficiency Virus (HIV) Disease	B20-B24	148	41	105	2	7	3	4		24	8	16	
5) Other Infectious and Parasitic Diseases	Residual of A00-B99	448	369	74	5	77	72	5		58	47	9	2
MALIGNANT NEOPLASMS	C00-C97	14,209	11,033	2,806	370	2,343	2,072	252	19	2,404	1,876	289	239
6) Malignant Neoplasms of Esophagus and Stomach	C15-C16	600	453	128	19	104	90	14		110	89	12	9
7) Malignant Neoplasms of Colon, Rectum, and Anus	C18-C21	1,241	918	286	37	221	189	31	1	206	158	23	25
8) Malignant Neoplasms of Pancreas	C25	939	698	217	24	144	130	14		200	152	29	19
9) Malignant Neoplasms of Trachea, Bronchus, and Lung	C33-C34	3,979	3,170	715	94	652	578	67	7	528	415	61	52
10) Malignant Neoplasms of Breast (Male and Female)	C50	1,036	757	253	26	148	135	13		200	149	32	19
11) Malignant Neoplasms of Cervix Uteri, Corpus Uteri, and Ovary	C53-C56	684	512	148	24	95	78	15	2	155	120	19	16
12) Malignant Neoplasms of Prostate	C61	638	442	183	13	104	87	16	1	94	69	14	11
13) Malignant Neoplasms of Urinary Tract	C64-C68	662	543	109	10	125	116	9		112	98	8	6
14) Non-Hodgkin's Lymphoma	C82-C85	475	393	66	16	95	89	6		87	68	9	10
15) Leukemia	C91-C95	544	449	87	8	77	68	8	1	100	90	5	5
16) All Other and Unspecified Malignant Neoplasms	Residual of C00-C97	3,411	2,698	614	99	578	512	59	7	612	468	77	67
17) Benign Neoplasms and Unspecified Neoplasms	D00-D48	397	322	62	13	61	58	3		80	66	6	8
18) Diabetes Mellitus	E10-E14	1,589	1,076	477	36	230	195	35		213	145	46	22
19) Parkinson's Disease	G20-G21	561	504	49	8	106	98	7	1	116	106	5	5
20) Alzheimer's Disease	G30	1,708	1,468	218	22	325	309	15	1	195	165	17	13
MAJOR CARDIOVASCULAR DISEASES	I00-I78	17,861	13,871	3,656	334	2,847	2,533	301	13	2,581	2,076	282	223
DISEASES OF HEART	I00-I09, I11, I13, I20-I51	13,289	10,483	2,587	219	2,083	1,863	214	6	1,858	1,512	199	147
21) Hypertensive Heart and Renal Diseases	I11, I13	590	402	176	12	72	58	14		96	71	19	6
22) Ischemic Heart Diseases	I20-I25	7,457	5,987	1,349	121	1,150	1,048	99	3	902	731	91	80
23) All Other Diseases of Heart	I00-I09, I26-I51	5,242	4,094	1,062	86	861	757	101	3	860	710	89	61
24) Essential Hypertension and Hypertensive Renal Disease	I10, I12, I15	639	423	203	13	82	61	21		122	99	14	9
25) Cerebrovascular Diseases	I60-I69	3,390	2,545	750	95	566	496	63	7	541	415	65	61
26) Atherosclerosis	I70	128	106	20	2	37	35	2		9	6	1	2
27) Aortic Aneurysm and Dissection	I71	215	171	42	2	40	40			30	29		1
28) All Other Arterial and Circulatory Diseases	I72-I78, I80-I99	304	217	83	4	48	45	3		34	24	7	3
29) Influenza and Pneumonia	J09-J18	1,302	1,099	184	19	230	215	15		183	150	20	13
30) Chronic Lower Respiratory Diseases	J40-J47	3,046	2,698	317	31	463	431	30	2	359	321	23	15
31) Lung Diseases Due to External Agents	J60-J70	604	498	95	11	105	100	4	1	78	68	3	7
32) Other Diseases of Respiratory System	Residual of J00-J98	935	769	153	13	163	149	14		139	110	17	12
33) Chronic Liver Disease and Cirrhosis	K70, K73-K74	809	677	120	12	129	118	10	1	108	90	10	8
34) Other Diseases of Digestive System	Residual of K00-K92	1,424	1,145	250	29	252	219	32	1	178	142	15	21
35) Nephritis, Nephrotic Syndrome, Nephrosis	N00-N07, N17-N19, N25-N27	1,518	1,045	435	38	239	204	33	2	211	163	28	20
36) Other Diseases of the Genitourinary System	Residual of N10-N99	438	357	80	1	68	60	8		46	40	5	1
37) Pregnancy, Childbirth, and the Puerperium	O00-O99	12	7	5		3	3						
38) Certain Conditions Originating in the Perinatal Period	P00-P96	351	156	168	27	41	28	13		87	46	21	20
39) Congenital Malformations, Deformations, Abnormalities	Q00-Q99	231	154	65	12	29	25	4		54	38	8	8
40) All Other Diseases Not Listed	Residual of D50-H93, L00-M99, R00-R99	7,653	6,039	1,479	135	1,265	1,135	121	9	1,369	1,136	148	85
UNINTENTIONAL INJURY (ACCIDENTS)	V01-X59, Y85-Y86	2,779	2,273	450	56	525	474	45	6	433	363	39	31
41) Motor Vehicle Accidents	Selected Codes V02-V89	800	608	174	18	169	144	22	3	99	77	12	10
42) Accidental Falls, Firearms, and Drowning	W00-W19, W32-W34, W65-W74	734	645	70	19	130	124	6		157	138	9	10
43) Accidental Poisoning and Exposure to Noxious Substances	X40-X49	619	522	93	4	95	89	6		97	86	9	2
44) All Other Unintentional Injuries	Residual of V01-X59, Y85-Y86	626	498	113	15	131	117	11	3	80	62	9	9
45) Intentional Self-Harm (Suicide)	U03, X60-X84, Y870	1,056	927	91	38	180	171	9		208	162	18	28
46) Intentional Harm By Assault (Homicide)	U01-U02, X85-Y09, Y871	330	111	210	9	25	18	7		34	18	11	5
47) Undetermined Intent, Legal Intervention, and War	Y10-Y36, Y872, Y89	84	66	14	4	16	15	1		19	12	3	4
48) Adverse Effects of Medical and Surgical Care	Y40-Y84, Y88	55	39	15	1	8	8			6	5		1

TABLE 14
FORTY-EIGHT SELECTED CATEGORIES OF RESIDENT DEATHS WITH ICD TENTH REVISION CODES BY RACE
BY HEALTH SERVICE AREAS AND HEALTH MAINTENANCE ORGANIZATION REGIONS
VIRGINIA, 2012

FORTY-EIGHT SELECTED CATEGORIES OF TOTAL RESIDENT DEATHS BY THE INTERNATIONAL CLASSIFICATION OF DISEASES CODE TENTH REVISION	ICD-10 CODE	SOUTHWEST, CENTRAL, AND EASTERN HEALTH SERVICE AREAS											
		HEALTH SERVICE AREA III				HEALTH SERVICE AREA IV				HEALTH SERVICE AREA V			
		TOTAL	WHITE	BLACK	OTHER	TOTAL	WHITE	BLACK	OTHER	TOTAL	WHITE	BLACK	OTHER
ALL CAUSES OF DEATH	A00-Y99	15,299	13,683	1,572	44	11,749	7,853	3,781	115	14,625	9,857	4,533	235
1) Tuberculosis	A16-19					4	1	2	1				
2) Septicemia	A40-A41	315	277	37	1	281	165	111	5	276	152	118	6
3) Viral Hepatitis	B15-B19	33	30	3		17	10	7		37	22	14	1
4) Human Immunodeficiency Virus (HIV) Disease	B20-B24	16	7	8	1	35	7	28		66	16	49	1
5) Other Infectious and Parasitic Diseases	Residual of A00-B99	105	90	15		84	62	22		124	98	23	3
MALIGNANT NEOPLASMS	C00-C97	3,245	2,902	331	12	2,811	1,843	936	32	3,406	2,340	998	68
6) Malignant Neoplasms of Esophagus and Stomach	C15-C16	114	101	12	1	118	83	33	2	154	90	57	7
7) Malignant Neoplasms of Colon, Rectum, and Anus	C18-C21	309	262	45	2	236	145	88	3	269	164	99	6
8) Malignant Neoplasms of Pancreas	C25	211	187	23	1	185	101	82	2	199	128	69	2
9) Malignant Neoplasms of Trachea, Bronchus, and Lung	C33-C34	1,032	936	89	7	804	540	255	9	963	701	243	19
10) Malignant Neoplasms of Breast (Male and Female)	C50	208	188	20		224	135	87	2	256	150	101	5
11) Malignant Neoplasms of Cervix Uteri, Corpus Uteri, and Ovary	C53-C56	133	115	18		127	87	38	2	174	112	58	4
12) Malignant Neoplasms of Prostate	C61	115	102	13		137	77	60		188	107	80	1
13) Malignant Neoplasms of Urinary Tract	C64-C68	137	117	20		130	85	43	2	158	127	29	2
14) Non-Hodgkin's Lymphoma	C82-C85	100	97	3		79	52	25	2	114	87	23	4
15) Leukemia	C91-C95	130	109	21		113	85	28		124	97	25	2
16) All Other and Unspecified Malignant Neoplasms	Residual of C00-C97	756	688	67	1	658	453	197	8	807	577	214	16
17) Benign Neoplasms and Unspecified Neoplasms	D00-D48	90	82	8		77	57	19	1	89	59	26	4
18) Diabetes Mellitus	E10-E14	439	370	68	1	276	148	124	4	431	218	204	9
19) Parkinson's Disease	G20-G21	108	102	5	1	96	81	14	1	135	117	18	
20) Alzheimer's Disease	G30	386	364	21	1	332	269	62	1	470	361	103	6
MAJOR CARDIOVASCULAR DISEASES	I00-I78	4,659	4,136	515	8	3,581	2,347	1,204	30	4,193	2,779	1,354	60
DISEASES OF HEART	I00-I09, I11, I13, I20-I51	3,615	3,246	363	6	2,605	1,756	828	21	3,128	2,106	983	39
21) Hypertensive Heart and Renal Diseases	I11, I13	140	122	17	1	149	79	69	1	133	72	57	4
22) Ischemic Heart Diseases	I20-I25	2,166	1,978	185	3	1,374	936	425	13	1,865	1,294	549	22
23) All Other Diseases of Heart	I00-I09, I26-I51	1,309	1,146	161	2	1,082	741	334	7	1,130	740	377	13
24) Essential Hypertension and Hypertensive Renal Disease	I10, I12, I15	138	113	25		129	68	61		168	82	82	4
25) Cerebrovascular Diseases	I60-I69	792	677	113	2	729	450	270	9	762	507	239	16
26) Atherosclerosis	I70	37	33	4		31	22	9		14	10	4	
27) Aortic Aneurysm and Dissection	I71	37	33	4		46	29	17		62	40	21	1
28) All Other Arterial and Circulatory Diseases	I72-I78, I80-I99	76	65	11		51	29	22		95	54	40	1
29) Influenza and Pneumonia	J09-J18	397	376	21		240	174	64	2	252	184	64	4
30) Chronic Lower Respiratory Diseases	J40-J47	942	903	39		548	451	90	7	734	592	135	7
31) Lung Diseases Due to External Agents	J60-J70	167	153	14		129	83	43	3	125	94	31	
32) Other Diseases of Respiratory System	Residual of J00-J98	243	219	24		165	118	46	1	225	173	52	
33) Chronic Liver Disease and Cirrhosis	K70, K73-K74	217	203	13	1	153	113	40		202	153	47	2
34) Other Diseases of Digestive System	Residual of K00-K92	380	341	36	3	272	207	64	1	342	236	103	3
35) Nephritis, Nephrotic Syndrome, Nephrosis	N00-N07, N17-N19, N25-N27	407	327	80		324	174	146	4	337	177	148	12
36) Other Diseases of the Genitourinary System	Residual of N10-N99	131	119	12		72	56	16		121	82	39	
37) Pregnancy, Childbirth, and the Puerperium	O00-O99	1	1			1		1		7	3	4	
38) Certain Conditions Originating in the Perinatal Period	P00-P96	37	28	7	2	59	17	39	3	127	37	88	2
39) Congenital Malformations, Deformations, Abnormalities	Q00-Q99	40	31	8	1	50	28	22		58	32	23	3
40) All Other Diseases Not Listed	Residual of D50-H93, L00-M99, R00-R99	1,805	1,607	193	5	1,332	908	416	8	1,882	1,253	601	28
UNINTENTIONAL INJURY (ACCIDENTS)	V01-X59, Y85-Y86	779	702	73	4	499	335	160	4	543	399	133	11
41) Motor Vehicle Accidents	Selected Codes V02-V89	242	210	32		152	87	63	2	138	90	45	3
42) Accidental Falls, Firearms, and Drowning	W00-W19, W32-W34, W65-W74	163	152	9	2	119	100	17	2	165	131	29	5
43) Accidental Poisoning and Exposure to Noxious Substances	X40-X49	196	187	9		105	64	41		126	96	28	2
44) All Other Unintentional Injuries	Residual of V01-X59, Y85-Y86	178	153	23	2	123	84	39		114	82	31	1
45) Intentional Self-Harm (Suicide)	U03, X60-X84, Y870	234	217	15	2	193	168	20	5	241	209	29	3
46) Intentional Harm By Assault (Homicide)	U01-U02, X85-Y09, Y871	48	29	18	1	91	15	74	2	132	31	100	1
47) Undetermined Intent, Legal Intervention, and War	Y10-Y36, Y872, Y89	29	27	2		5	3	2		15	9	6	
48) Adverse Effects of Medical and Surgical Care	Y40-Y84, Y88	10	9	1		12	6	6		19	11	8	

TABLE 14
FORTY-EIGHT SELECTED CATEGORIES OF RESIDENT DEATHS WITH ICD TENTH REVISION CODES BY RACE
BY HEALTH SERVICE AREAS AND HEALTH MAINTENANCE ORGANIZATION REGIONS
VIRGINIA, 2012

FORTY-EIGHT SELECTED CATEGORIES OF TOTAL RESIDENT DEATHS BY THE INTERNATIONAL CLASSIFICATION OF DISEASES CODE TENTH REVISION	ICD-10 CODE	SOUTHWEST VIRGINIA, ROANOKE, AND BLUE RIDGE HEALTH MAINTENANCE ORGANIZATION REGIONS											
		SOUTHWEST VIRGINIA AREA				ROANOKE AREA				BLUE RIDGE AREA			
		TOTAL	WHITE	BLACK	OTHER	TOTAL	WHITE	BLACK	OTHER	TOTAL	WHITE	BLACK	OTHER
ALL CAUSES OF DEATH	A00-Y99	4,744	4,651	88	5	11,613	9,864	1,709	40	7,098	6,513	552	33
1) Tuberculosis	A16-19					1	1			1	1		
2) Septicemia	A40-A41	92	90	2		250	211	38	1	137	115	22	
3) Viral Hepatitis	B15-B19	11	11			24	20	4		17	16	1	
4) Human Immunodeficiency Virus (HIV) Disease	B20-B24	2	2			18	6	11	1	3	1	2	
5) Other Infectious and Parasitic Diseases	Residual of A00-B99	27	27			84	66	18		55	53	2	
MALIGNANT NEOPLASMS	C00-C97	1,019	1,000	18	1	2,451	2,069	370	12	1,640	1,486	146	8
6) Malignant Neoplasms of Esophagus and Stomach	C15-C16	35	35			92	77	14	1	68	58	10	
7) Malignant Neoplasms of Colon, Rectum, and Anus	C18-C21	103	100	3		227	177	48	2	153	136	16	1
8) Malignant Neoplasms of Pancreas	C25	64	61	3		157	134	22	1	94	86	8	
9) Malignant Neoplasms of Trachea, Bronchus, and Lung	C33-C34	350	346	3	1	737	634	97	6	457	411	43	3
10) Malignant Neoplasms of Breast (Male and Female)	C50	58	54	4		168	147	21		103	95	8	
11) Malignant Neoplasms of Cervix Uteri, Corpus Uteri, and Ovary	C53-C56	42	42			100	81	19		62	50	11	1
12) Malignant Neoplasms of Prostate	C61	29	28	1		102	82	19	1	79	71	8	
13) Malignant Neoplasms of Urinary Tract	C64-C68	30	30			120	94	26		89	84	5	
14) Non-Hodgkin's Lymphoma	C82-C85	38	37	1		68	66	2		70	67	3	
15) Leukemia	C91-C95	39	39			96	75	21		49	46	3	
16) All Other and Unspecified Malignant Neoplasms	Residual of C00-C97	231	228	3		584	502	81	1	416	382	31	3
17) Benign Neoplasms and Unspecified Neoplasms	D00-D48	24	24			68	60	8		42	41	1	
18) Diabetes Mellitus	E10-E14	146	141	5		320	243	76	1	173	156	17	
19) Parkinson's Disease	G20-G21	28	28			84	78	5	1	80	74	5	1
20) Alzheimer's Disease	G30	116	114	2		299	275	23	1	244	236	7	1
MAJOR CARDIOVASCULAR DISEASES	I00-I78	1,334	1,307	24	3	3,658	3,094	559	5	2,020	1,855	157	8
DISEASES OF HEART	I00-I09, I11, I13, I20-I51	1,084	1,065	16	3	2,785	2,379	403	3	1,480	1,359	118	3
21) Hypertensive Heart and Renal Diseases	I11, I13	41	40		1	115	90	25		53	46	7	
22) Ischemic Heart Diseases	I20-I25	717	703	12	2	1,569	1,371	197	1	821	769	50	2
23) All Other Diseases of Heart	I00-I09, I26-I51	326	322	4		1,101	918	181	2	606	544	61	1
24) Essential Hypertension and Hypertensive Renal Disease	I10, I12, I15	37	36	1		108	84	24		46	41	5	
25) Cerebrovascular Diseases	I60-I69	179	173	6		670	552	116	2	407	369	33	5
26) Atherosclerosis	I70	6	6			36	30	6		31	31		
27) Aortic Aneurysm and Dissection	I71	15	15			27	22	5		28	28		
28) All Other Arterial and Circulatory Diseases	I72-I78, I80-I99	26	24	2		55	46	9		35	33	2	
29) Influenza and Pneumonia	J09-J18	154	150	4		265	245	20		175	169	6	
30) Chronic Lower Respiratory Diseases	J40-J47	428	421	7		561	520	41		338	319	17	2
31) Lung Diseases Due to External Agents	J60-J70	68	66	2		108	93	15		79	75	3	1
32) Other Diseases of Respiratory System	Residual of J00-J98	67	66	1		196	169	27		114	106	8	
33) Chronic Liver Disease and Cirrhosis	K70, K73-K74	60	59	1		172	157	14	1	87	78	8	1
34) Other Diseases of Digestive System	Residual of K00-K92	147	147			257	216	38	3	177	159	18	
35) Nephritis, Nephrotic Syndrome, Nephrosis	N00-N07, N17-N19, N25-N27	140	137	3		298	212	86		173	149	22	2
36) Other Diseases of the Genitourinary System	Residual of N10-N99	36	35	1		100	87	13		50	46	4	
37) Pregnancy, Childbirth, and the Puerperium	O00-O99	1	1			1		1		2	2		
38) Certain Conditions Originating in the Perinatal Period	P00-P96	7	7			31	22	7	2	23	21	2	
39) Congenital Malformations, Deformations, Abnormalities	Q00-Q99	7	7			36	25	10	1	23	22	1	
40) All Other Diseases Not Listed	Residual of D50-H93, L00-M99, R00-R99	482	471	11		1,480	1,265	210	5	918	845	66	7
UNINTENTIONAL INJURY (ACCIDENTS)	V01-X59, Y85-Y86	225	220	4	1	601	522	76	3	350	327	21	2
41) Motor Vehicle Accidents	Selected Codes V02-V89	63	61	2		201	168	33		107	96	10	1
42) Accidental Falls, Firearms, and Drowning	W00-W19, W32-W34, W65-W74	30	30			141	130	9	2	84	82	2	
43) Accidental Poisoning and Exposure to Noxious Substances	X40-X49	81	79	2		120	113	7		63	59	4	
44) All Other Unintentional Injuries	Residual of V01-X59, Y85-Y86	51	50		1	139	111	27	1	96	90	5	1
45) Intentional Self-Harm (Suicide)	U03, X60-X84, Y870	76	75	1		172	155	15	2	131	123	8	
46) Intentional Harm By Assault (Homicide)	U01-U02, X85-Y09, Y871	14	13	1		35	17	17	1	19	13	6	
47) Undetermined Intent, Legal Intervention, and War	Y10-Y36, Y872, Y89	17	17			12	10	2		14	13	1	
48) Adverse Effects of Medical and Surgical Care	Y40-Y84, Y88	3	3			8	7	1		6	6		

TABLE 14
FORTY-EIGHT SELECTED CATEGORIES OF RESIDENT DEATHS WITH ICD TENTH REVISION CODES BY RACE
BY HEALTH SERVICE AREAS AND HEALTH MAINTENANCE ORGANIZATION REGIONS
VIRGINIA, 2012

FORTY-EIGHT SELECTED CATEGORIES OF TOTAL RESIDENT DEATHS BY THE INTERNATIONAL CLASSIFICATION OF DISEASES CODE TENTH REVISION	ICD-10 CODE	NORTHERN, CENTRAL, AND HAMPTON ROADS HEALTH MAINTENANCE ORGANIZATION REGIONS											
		NORTHERN VIRGINIA AREA				CENTRAL VIRGINIA AREA				HAMPTON ROADS AREA			
		TOTAL	WHITE	BLACK	OTHER	TOTAL	WHITE	BLACK	OTHER	TOTAL	WHITE	BLACK	OTHER
ALL CAUSES OF DEATH	A00-Y99	11,009	8,857	1,310	842	12,865	8,776	3,967	122	13,772	9,190	4,350	232
1) Tuberculosis	A16-19	3	1		2	3		2	1				
2) Septicemia	A40-A41	265	197	43	25	302	176	121	5	262	146	110	6
3) Viral Hepatitis	B15-B19	27	15	6	6	19	12	7		35	21	13	1
4) Human Immunodeficiency Virus (HIV) Disease	B20-B24	25	8	17		32	8	24		68	16	51	1
5) Other Infectious and Parasitic Diseases	Residual of A00-B99	75	62	11	2	91	69	22		116	92	21	3
MALIGNANT NEOPLASMS	C00-C97	2,779	2,194	338	247	3,107	2,103	969	35	3,213	2,181	965	67
6) Malignant Neoplasms of Esophagus and Stomach	C15-C16	126	103	14	9	137	96	39	2	142	84	51	7
7) Malignant Neoplasms of Colon, Rectum, and Anus	C18-C21	238	185	28	25	270	170	97	3	250	150	94	6
8) Malignant Neoplasms of Pancreas	C25	234	180	35	19	199	118	79	2	191	119	70	2
9) Malignant Neoplasms of Trachea, Bronchus, and Lung	C33-C34	633	506	71	56	903	621	272	10	899	652	229	18
10) Malignant Neoplasms of Breast (Male and Female)	C50	228	173	36	19	233	148	83	2	246	140	101	5
11) Malignant Neoplasms of Cervix Uteri, Corpus Uteri, and Ovary	C53-C56	174	135	22	17	136	96	38	2	170	108	58	4
12) Malignant Neoplasms of Prostate	C61	105	79	15	11	144	81	63		179	101	77	1
13) Malignant Neoplasms of Urinary Tract	C64-C68	130	113	11	6	141	101	38	2	152	121	29	2
14) Non-Hodgkin's Lymphoma	C82-C85	103	81	12	10	86	59	25	2	110	83	23	4
15) Leukemia	C91-C95	111	100	6	5	137	103	33	1	112	86	24	2
16) All Other and Unspecified Malignant Neoplasms	Residual of C00-C97	697	539	88	70	721	510	202	9	762	537	209	16
17) Benign Neoplasms and Unspecified Neoplasms	D00-D48	91	75	8	8	88	67	20	1	84	55	25	4
18) Diabetes Mellitus	E10-E14	243	164	57	22	291	164	123	4	416	208	199	9
19) Parkinson's Disease	G20-G21	129	117	7	5	113	97	15	1	127	110	17	
20) Alzheimer's Disease	G30	247	212	22	13	361	293	67	1	441	338	97	6
MAJOR CARDIOVASCULAR DISEASES	I00-I78	3,004	2,429	348	227	3,936	2,628	1,276	32	3,909	2,558	1,292	59
DISEASES OF HEART	I00-I09, I11, I13, I20-I51	2,167	1,774	244	149	2,820	1,934	863	23	2,953	1,972	943	38
21) Hypertensive Heart and Renal Diseases	I11, I13	109	80	23	6	147	77	69	1	125	69	52	4
22) Ischemic Heart Diseases	I20-I25	1,075	884	110	81	1,497	1,034	449	14	1,778	1,226	531	21
23) All Other Diseases of Heart	I00-I09, I26-I51	983	810	111	62	1,176	823	345	8	1,050	677	360	13
24) Essential Hypertension and Hypertensive Renal Disease	I10, I12, I15	139	109	21	9	144	72	72		165	81	80	4
25) Cerebrovascular Diseases	I60-I69	623	482	78	63	841	538	294	9	670	431	223	16
26) Atherosclerosis	I70	12	8	2	2	32	24	8		11	7	4	
27) Aortic Aneurysm and Dissection	I71	37	36		1	52	34	18		56	36	19	1
28) All Other Arterial and Circulatory Diseases	I72-I78, I80-I99	41	30	8	3	57	33	24		90	51	38	1
29) Influenza and Pneumonia	J09-J18	214	177	24	13	266	192	72	2	228	166	58	4
30) Chronic Lower Respiratory Diseases	J40-J47	418	375	28	15	611	511	93	7	690	552	131	7
31) Lung Diseases Due to External Agents	J60-J70	92	82	3	7	137	91	43	3	120	91	29	
32) Other Diseases of Respiratory System	Residual of J00-J98	166	135	19	12	187	135	51	1	205	158	47	
33) Chronic Liver Disease and Cirrhosis	K70, K73-K74	127	107	12	8	170	132	38		193	144	47	2
34) Other Diseases of Digestive System	Residual of K00-K92	221	178	21	22	301	229	71	1	321	216	102	3
35) Nephritis, Nephrotic Syndrome, Nephrosis	N00-N07, N17-N19, N25-N27	246	195	31	20	350	193	153	4	311	159	140	12
36) Other Diseases of the Genitourinary System	Residual of N10-N99	58	50	7	1	79	60	19		115	79	36	
37) Pregnancy, Childbirth, and the Puerperium	O00-O99					1	1			7	3	4	
38) Certain Conditions Originating in the Perinatal Period	P00-P96	101	52	29	20	66	18	45	3	123	36	85	2
39) Congenital Malformations, Deformations, Abnormalities	Q00-Q99	57	40	9	8	49	27	22		59	33	23	3
40) All Other Diseases Not Listed	Residual of D50-H93, L00-M99, R00-R99	1,572	1,307	178	87	1,401	960	432	9	1,800	1,191	582	27
UNINTENTIONAL INJURY (ACCIDENTS)	V01-X59, Y85-Y86	532	445	53	34	563	388	170	5	508	371	126	11
41) Motor Vehicle Accidents	Selected Codes V02-V89	128	99	17	12	176	102	72	2	125	82	40	3
42) Accidental Falls, Firearms, and Drowning	W00-W19, W32-W34, W65-W74	188	167	11	10	133	111	20	2	158	125	28	5
43) Accidental Poisoning and Exposure to Noxious Substances	X40-X49	116	103	11	2	118	78	40		121	90	29	2
44) All Other Unintentional Injuries	Residual of V01-X59, Y85-Y86	100	76	14	10	136	97	38	1	104	74	29	1
45) Intentional Self-Harm (Suicide)	U03, X60-X84, Y870	237	190	19	28	216	188	23	5	224	196	25	3
46) Intentional Harm By Assault (Homicide)	U01-U02, X85-Y09, Y871	38	21	12	5	96	17	77	2	128	30	97	1
47) Undetermined Intent, Legal Intervention, and War	Y10-Y36, Y872, Y89	21	14	3	4	5	3	2		15	9	6	
48) Adverse Effects of Medical and Surgical Care	Y40-Y84, Y88	6	5		1	14	7	7		18	11	7	

TABLE 15
FORTY-EIGHT SELECTED CATEGORIES OF RESIDENT DEATHS WITH ICD TENTH REVISION CODES BY RACE
BY PERINATAL REGIONS AND MEDICAL EXAMINER DISTRICTS
VIRGINIA, 2012

FORTY-EIGHT SELECTED CATEGORIES OF TOTAL RESIDENT DEATHS BY THE INTERNATIONAL CLASSIFICATION OF DISEASES CODE TENTH REVISION	ICD-10 CODE	COMMONWEALTH OF VIRGINIA TOTAL				SOUTHWESTERN AND WEST CENTRAL PERINATAL REGIONS							
						PERINATAL REGION 1				PERINATAL REGION 2			
		TOTAL	WHITE	BLACK	OTHER	TOTAL	WHITE	BLACK	OTHER	TOTAL	WHITE	BLACK	OTHER
ALL CAUSES OF DEATH	A00-Y99	61,101	47,851	11,976	1,274	11,443	10,612	804	27	11,871	10,382	1,437	52
1) Tuberculosis	A16-19	8	3	2	3					1	1		
2) Septicemia	A40-A41	1,308	935	336	37	226	210	16		247	202	44	1
3) Viral Hepatitis	B15-B19	133	95	31	7	26	24	2		26	24	2	
4) Human Immunodeficiency Virus (HIV) Disease	B20-B24	148	41	105	2	8	4	3	1	14	6	8	
5) Other Infectious and Parasitic Diseases	Residual of A00-B99	448	369	74	5	79	71	8		84	75	9	
MALIGNANT NEOPLASMS	C00-C97	14,209	11,033	2,806	370	2,411	2,226	178	7	2,693	2,353	326	14
6) Malignant Neoplasms of Esophagus and Stomach	C15-C16	600	453	128	19	81	79	1	1	118	96	22	
7) Malignant Neoplasms of Colon, Rectum, and Anus	C18-C21	1,241	918	286	37	230	201	28	1	256	216	38	2
8) Malignant Neoplasms of Pancreas	C25	939	698	217	24	144	130	13	1	171	153	18	
9) Malignant Neoplasms of Trachea, Bronchus, and Lung	C33-C34	3,979	3,170	715	94	796	741	51	4	748	655	87	6
10) Malignant Neoplasms of Breast (Male and Female)	C50	1,036	757	253	26	160	145	15		163	150	13	
11) Malignant Neoplasms of Cervix Uteri, Corpus Uteri, and Ovary	C53-C56	684	512	148	24	95	89	6		108	84	23	1
12) Malignant Neoplasms of Prostate	C61	638	442	183	13	82	75	7		120	101	18	1
13) Malignant Neoplasms of Urinary Tract	C64-C68	662	543	109	10	100	90	10		138	122	16	
14) Non-Hodgkin's Lymphoma	C82-C85	475	393	66	16	76	74	2		100	96	4	
15) Leukemia	C91-C95	544	449	87	8	94	83	11		95	82	13	
16) All Other and Unspecified Malignant Neoplasms	Residual of C00-C97	3,411	2,698	614	99	553	519	34		676	598	74	4
17) Benign Neoplasms and Unspecified Neoplasms	D00-D48	397	322	62	13	67	62	5		70	66	4	
18) Diabetes Mellitus	E10-E14	1,589	1,076	477	36	320	287	33		312	254	57	1
19) Parkinson's Disease	G20-G21	561	504	49	8	93	87	5	1	104	98	5	1
20) Alzheimer's Disease	G30	1,708	1,468	218	22	307	292	14	1	345	328	16	1
MAJOR CARDIOVASCULAR DISEASES	I00-I78	17,861	13,871	3,656	334	3,448	3,193	249	6	3,518	3,044	464	10
DISEASES OF HEART	I00-I09, I11, I13, I20-I51	13,289	10,483	2,587	219	2,708	2,522	181	5	2,600	2,270	326	4
21) Hypertensive Heart and Renal Diseases	I11, I13	590	402	176	12	113	104	8	1	82	66	16	
22) Ischemic Heart Diseases	I20-I25	7,457	5,987	1,349	121	1,643	1,553	88	2	1,449	1,284	162	3
23) All Other Diseases of Heart	I00-I09, I26-I51	5,242	4,094	1,062	86	952	865	85	2	1,069	920	148	1
24) Essential Hypertension and Hypertensive Renal Disease	I10, I12, I15	639	423	203	13	97	88	9		98	72	26	
25) Cerebrovascular Diseases	I60-I69	3,390	2,545	750	95	554	503	50	1	696	584	106	6
26) Atherosclerosis	I70	128	106	20	2	28	26	2		42	40	2	
27) Aortic Aneurysm and Dissection	I71	215	171	42	2	30	27	3		40	39	1	
28) All Other Arterial and Circulatory Diseases	I72-I78, I80-I99	304	217	83	4	54	47	7		62	56	6	
29) Influenza and Pneumonia	J09-J18	1,302	1,099	184	19	307	293	14		283	269	14	
30) Chronic Lower Respiratory Diseases	J40-J47	3,046	2,698	317	31	783	757	26		539	504	33	2
31) Lung Diseases Due to External Agents	J60-J70	604	498	95	11	125	118	7		129	117	11	1
32) Other Diseases of Respiratory System	Residual of J00-J98	935	769	153	13	182	169	13		196	173	23	
33) Chronic Liver Disease and Cirrhosis	K70, K73-K74	809	677	120	12	163	154	8	1	158	144	13	1
34) Other Diseases of Digestive System	Residual of K00-K92	1,424	1,145	250	29	280	264	15	1	302	257	43	2
35) Nephritis, Nephrotic Syndrome, Nephrosis	N00-N07, N17-N19, N25-N27	1,518	1,045	435	38	310	275	35		290	219	69	2
36) Other Diseases of the Genitourinary System	Residual of N10-N99	438	357	80	1	91	84	7		93	82	11	
37) Pregnancy, Childbirth, and the Puerperium	O00-O99	12	7	5		1	1			2	2		
38) Certain Conditions Originating in the Perinatal Period	P00-P96	351	156	168	27	29	23	5	1	32	26	5	1
39) Congenital Malformations, Deformations, Abnormalities	Q00-Q99	231	154	65	12	29	23	5	1	36	30	6	
40) All Other Diseases Not Listed	Residual of D50-H93, L00-M99, R00-R99	7,653	6,039	1,479	135	1,309	1,218	89	2	1,514	1,319	185	10
UNINTENTIONAL INJURY (ACCIDENTS)	V01-X59, Y85-Y86	2,779	2,273	450	56	572	529	41	2	609	546	58	5
41) Motor Vehicle Accidents	Selected Codes V02-V89	800	608	174	18	160	145	15		213	182	30	1
42) Accidental Falls, Firearms, and Drowning	W00-W19, W32-W34, W65-W74	734	645	70	19	109	102	6	1	148	141	6	1
43) Accidental Poisoning and Exposure to Noxious Substances	X40-X49	619	522	93	4	167	159	8		99	94	5	
44) All Other Unintentional Injuries	Residual of V01-X59, Y85-Y86	626	498	113	15	136	123	12	1	149	129	17	3
45) Intentional Self-Harm (Suicide)	U03, X60-X84, Y870	1,056	927	91	38	183	171	10	2	195	182	13	
46) Intentional Harm By Assault (Homicide)	U01-U02, X85-Y09, Y871	330	111	210	9	37	24	12	1	32	20	12	
47) Undetermined Intent, Legal Intervention, and War	Y10-Y36, Y872, Y89	84	66	14	4	25	25			18	15	3	
48) Adverse Effects of Medical and Surgical Care	Y40-Y84, Y88	55	39	15	1	9	8	1		9	9		

TABLE 15
FORTY-EIGHT SELECTED CATEGORIES OF RESIDENT DEATHS WITH ICD TENTH REVISION CODES BY RACE
BY PERINATAL REGIONS AND MEDICAL EXAMINER DISTRICTS
VIRGINIA, 2012

FORTY-EIGHT SELECTED CATEGORIES OF TOTAL RESIDENT DEATHS BY THE INTERNATIONAL CLASSIFICATION OF DISEASES CODE TENTH REVISION	ICD-10 CODE	EAST CENTRAL VIRGINIA, NORTHERN VIRGINIA, AND EASTERN VIRGINIA PERINATAL REGIONS											
		PERINATAL REGION 3				PERINATAL REGION 4				PERINATAL REGION 5			
		TOTAL	WHITE	BLACK	OTHER	TOTAL	WHITE	BLACK	OTHER	TOTAL	WHITE	BLACK	OTHER
ALL CAUSES OF DEATH	A00-Y99	15,398	10,769	4,488	141	9,434	7,533	1,078	823	12,955	8,555	4,169	231
1) Tuberculosis	A16-19	4	1	2	1	3	1		2				
2) Septicemia	A40-A41	382	233	143	6	210	157	29	24	243	133	104	6
3) Viral Hepatitis	B15-B19	23	15	8		25	13	6	6	33	19	13	1
4) Human Immunodeficiency Virus (HIV) Disease	B20-B24	37	8	29		24	8	16		65	15	49	1
5) Other Infectious and Parasitic Diseases	Residual of A00-B99	120	92	28		58	47	9	2	107	84	20	3
MALIGNANT NEOPLASMS	C00-C97	3,689	2,554	1,091	44	2,404	1,876	289	239	3,012	2,024	922	66
6) Malignant Neoplasms of Esophagus and Stomach	C15-C16	152	108	42	2	110	89	12	9	139	81	51	7
7) Malignant Neoplasms of Colon, Rectum, and Anus	C18-C21	316	208	105	3	206	158	23	25	233	135	92	6
8) Malignant Neoplasms of Pancreas	C25	253	158	93	2	200	152	29	19	171	105	64	2
9) Malignant Neoplasms of Trachea, Bronchus, and Lung	C33-C34	1,080	764	301	15	528	415	61	52	827	595	215	17
10) Malignant Neoplasms of Breast (Male and Female)	C50	275	179	94	2	200	149	32	19	238	134	99	5
11) Malignant Neoplasms of Cervix Uteri, Corpus Uteri, and Ovary	C53-C56	169	120	46	3	155	120	19	16	157	99	54	4
12) Malignant Neoplasms of Prostate	C61	171	101	70		94	69	14	11	171	96	74	1
13) Malignant Neoplasms of Urinary Tract	C64-C68	171	123	46	2	112	98	8	6	141	110	29	2
14) Non-Hodgkin's Lymphoma	C82-C85	106	75	29	2	87	68	9	10	106	80	22	4
15) Leukemia	C91-C95	148	111	36	1	100	90	5	5	107	83	22	2
16) All Other and Unspecified Malignant Neoplasms	Residual of C00-C97	848	607	229	12	612	468	77	67	722	506	200	16
17) Benign Neoplasms and Unspecified Neoplasms	D00-D48	103	77	25	1	80	66	6	8	77	51	22	4
18) Diabetes Mellitus	E10-E14	346	194	148	4	213	145	46	22	398	196	193	9
19) Parkinson's Disease	G20-G21	128	109	18	1	116	106	5	5	120	104	16	
20) Alzheimer's Disease	G30	468	383	84	1	195	165	17	13	393	300	87	6
MAJOR CARDIOVASCULAR DISEASES	I00-I78	4,628	3,169	1,423	36	2,581	2,076	282	223	3,686	2,389	1,238	59
DISEASES OF HEART	I00-I09, I11, I13, I20-I51	3,341	2,334	982	25	1,858	1,512	199	147	2,782	1,845	899	38
21) Hypertensive Heart and Renal Diseases	I11, I13	181	95	85	1	96	71	19	6	118	66	48	4
22) Ischemic Heart Diseases	I20-I25	1,793	1,275	503	15	902	731	91	80	1,670	1,144	505	21
23) All Other Diseases of Heart	I00-I09, I26-I51	1,367	964	394	9	860	710	89	61	994	635	346	13
24) Essential Hypertension and Hypertensive Renal Disease	I10, I12, I15	164	87	77		122	99	14	9	158	77	77	4
25) Cerebrovascular Diseases	I60-I69	970	646	313	11	541	415	65	61	629	397	216	16
26) Atherosclerosis	I70	38	27	11		9	6	1	2	11	7	4	
27) Aortic Aneurysm and Dissection	I71	61	42	19		30	29		1	54	34	19	1
28) All Other Arterial and Circulatory Diseases	I72-I78, I80-I99	67	42	25		34	24	7	3	87	48	38	1
29) Influenza and Pneumonia	J09-J18	316	233	81	2	183	150	20	13	213	154	55	4
30) Chronic Lower Respiratory Diseases	J40-J47	713	597	109	7	359	321	23	15	652	519	126	7
31) Lung Diseases Due to External Agents	J60-J70	163	115	45	3	78	68	3	7	109	80	29	
32) Other Diseases of Respiratory System	Residual of J00-J98	230	174	55	1	139	110	17	12	188	143	45	
33) Chronic Liver Disease and Cirrhosis	K70, K73-K74	196	152	44		108	90	10	8	184	137	45	2
34) Other Diseases of Digestive System	Residual of K00-K92	360	281	77	2	178	142	15	21	304	201	100	3
35) Nephritis, Nephrotic Syndrome, Nephrosis	N00-N07, N17-N19, N25-N27	410	238	168	4	211	163	28	20	297	150	135	12
36) Other Diseases of the Genitourinary System	Residual of N10-N99	97	75	22		46	40	5	1	111	76	35	
37) Pregnancy, Childbirth, and the Puerperium	O00-O99	2	1	1						7	3	4	
38) Certain Conditions Originating in the Perinatal Period	P00-P96	81	26	52	3	87	46	21	20	122	35	85	2
39) Congenital Malformations, Deformations, Abnormalities	Q00-Q99	56	32	24		54	38	8	8	56	31	22	3
40) All Other Diseases Not Listed	Residual of D50-H93, L00-M99, R00-R99	1,758	1,246	501	11	1,369	1,136	148	85	1,703	1,120	556	27
UNINTENTIONAL INJURY (ACCIDENTS)	V01-X59, Y85-Y86	689	490	192	7	433	363	39	31	476	345	120	11
41) Motor Vehicle Accidents	Selected Codes V02-V89	220	135	81	4	99	77	12	10	108	69	36	3
42) Accidental Falls, Firearms, and Drowning	W00-W19, W32-W34, W65-W74	168	144	22	2	157	138	9	10	152	120	27	5
43) Accidental Poisoning and Exposure to Noxious Substances	X40-X49	140	97	43		97	86	9	2	116	86	28	2
44) All Other Unintentional Injuries	Residual of V01-X59, Y85-Y86	161	114	46	1	80	62	9	9	100	70	29	1
45) Intentional Self-Harm (Suicide)	U03, X60-X84, Y870	262	232	25	5	208	162	18	28	208	180	25	3
46) Intentional Harm By Assault (Homicide)	U01-U02, X85-Y09, Y871	104	22	80	2	34	18	11	5	123	27	95	1
47) Undetermined Intent, Legal Intervention, and War	Y10-Y36, Y872, Y89	7	5	2		19	12	3	4	15	9	6	
48) Adverse Effects of Medical and Surgical Care	Y40-Y84, Y88	13	6	7		6	5		1	18	11	7	

TABLE 15
FORTY-EIGHT SELECTED CATEGORIES OF RESIDENT DEATHS WITH ICD TENTH REVISION CODES BY RACE
BY PERINATAL REGIONS AND MEDICAL EXAMINER DISTRICTS
VIRGINIA, 2012

FORTY-EIGHT SELECTED CATEGORIES OF TOTAL RESIDENT DEATHS BY THE INTERNATIONAL CLASSIFICATION OF DISEASES CODE TENTH REVISION	ICD-10 CODE	MEDICAL EXAMINER DISTRICTS							
		WESTERN VIRGINIA				NORTHERN VIRGINIA			
		TOTAL	WHITE	BLACK	OTHER	TOTAL	WHITE	BLACK	OTHER
ALL CAUSES OF DEATH	A00-Y99	18,029	16,287	1,689	53	12,945	10,759	1,345	841
1) Tuberculosis	A16-19					3	1		2
2) Septicemia	A40-A41	359	318	40	1	281	219	38	24
3) Viral Hepatitis	B15-B19	38	35	3		37	24	7	6
4) Human Immunodeficiency Virus (HIV) Disease	B20-B24	18	8	9	1	26	9	17	
5) Other Infectious and Parasitic Diseases	Residual of A00-B99	122	107	15		85	73	10	2
MALIGNANT NEOPLASMS	C00-C97	3,854	3,489	352	13	3,225	2,616	365	244
6) Malignant Neoplasms of Esophagus and Stomach	C15-C16	141	128	12	1	146	120	17	9
7) Malignant Neoplasms of Colon, Rectum, and Anus	C18-C21	376	326	48	2	271	217	29	25
8) Malignant Neoplasms of Pancreas	C25	244	219	24	1	253	199	35	19
9) Malignant Neoplasms of Trachea, Bronchus, and Lung	C33-C34	1,189	1,085	97	7	774	637	83	54
10) Malignant Neoplasms of Breast (Male and Female)	C50	245	225	20		252	197	36	19
11) Malignant Neoplasms of Cervix Uteri, Corpus Uteri, and Ovary	C53-C56	158	140	18		181	139	26	16
12) Malignant Neoplasms of Prostate	C61	140	125	14	1	132	102	19	11
13) Malignant Neoplasms of Urinary Tract	C64-C68	166	146	20		165	148	11	6
14) Non-Hodgkin's Lymphoma	C82-C85	132	128	4		121	102	9	10
15) Leukemia	C91-C95	154	133	21		117	106	6	5
16) All Other and Unspecified Malignant Neoplasms	Residual of C00-C97	909	834	74	1	813	649	94	70
17) Benign Neoplasms and Unspecified Neoplasms	D00-D48	106	98	8		98	83	7	8
18) Diabetes Mellitus	E10-E14	515	441	73	1	292	213	57	22
19) Parkinson's Disease	G20-G21	137	128	7	2	153	141	7	5
20) Alzheimer's Disease	G30	510	486	23	1	288	253	21	14
MAJOR CARDIOVASCULAR DISEASES	I00-I78	5,473	4,908	553	12	3,562	2,989	346	227
DISEASES OF HEART	I00-I09, I11, I13, I20-I51	4,217	3,814	395	8	2,579	2,183	248	148
21) Hypertensive Heart and Renal Diseases	I11, I13	165	146	18	1	115	88	21	6
22) Ischemic Heart Diseases	I20-I25	2,500	2,297	199	4	1,326	1,131	114	81
23) All Other Diseases of Heart	I00-I09, I26-I51	1,552	1,371	178	3	1,138	964	113	61
24) Essential Hypertension and Hypertensive Renal Disease	I10, I12, I15	156	131	25		144	119	16	9
25) Cerebrovascular Diseases	I60-I69	951	828	119	4	734	592	78	64
26) Atherosclerosis	I70	51	47	4		26	23	1	2
27) Aortic Aneurysm and Dissection	I71	47	43	4		40	39		1
28) All Other Arterial and Circulatory Diseases	I72-I78, I80-I99	88	77	11		56	46	7	3
29) Influenza and Pneumonia	J09-J18	460	439	21		268	234	21	13
30) Chronic Lower Respiratory Diseases	J40-J47	1,075	1,030	44	1	516	469	31	16
31) Lung Diseases Due to External Agents	J60-J70	198	183	15		116	103	5	8
32) Other Diseases of Respiratory System	Residual of J00-J98	292	266	26		201	167	22	12
33) Chronic Liver Disease and Cirrhosis	K70, K73-K74	252	236	14	2	153	129	16	8
34) Other Diseases of Digestive System	Residual of K00-K92	442	399	40	3	275	232	22	21
35) Nephritis, Nephrotic Syndrome, Nephrosis	N00-N07, N17-N19, N25-N27	468	383	85		315	253	41	21
36) Other Diseases of the Genitourinary System	Residual of N10-N99	147	135	12		73	66	6	1
37) Pregnancy, Childbirth, and the Puerperium	O00-O99	1	1			2	2		
38) Certain Conditions Originating in the Perinatal Period	P00-P96	43	33	8	2	99	58	21	20
39) Congenital Malformations, Deformations, Abnormalities	Q00-Q99	47	36	10	1	67	51	8	8
40) All Other Diseases Not Listed	Residual of D50-H93, L00-M99, R00-R99	2,154	1,942	206	6	1,808	1,537	182	89
UNINTENTIONAL INJURY (ACCIDENTS)	V01-X59, Y85-Y86	914	831	79	4	617	535	50	32
41) Motor Vehicle Accidents	Selected Codes V02-V89	287	252	35		157	127	19	11
42) Accidental Falls, Firearms, and Drowning	W00-W19, W32-W34, W65-W74	193	181	10	2	203	183	10	10
43) Accidental Poisoning and Exposure to Noxious Substances	X40-X49	222	213	9		131	117	12	2
44) All Other Unintentional Injuries	Residual of V01-X59, Y85-Y86	212	185	25	2	126	108	9	9
45) Intentional Self-Harm (Suicide)	U03, X60-X84, Y870	272	252	18	2	288	237	23	28
46) Intentional Harm By Assault (Homicide)	U01-U02, X85-Y09, Y871	51	30	20	1	44	25	14	5
47) Undetermined Intent, Legal Intervention, and War	Y10-Y36, Y872, Y89	34	32	2		27	19	4	4
48) Adverse Effects of Medical and Surgical Care	Y40-Y84, Y88	10	9	1		9	8		1

TABLE 15
FORTY-EIGHT SELECTED CATEGORIES OF RESIDENT DEATHS WITH ICD TENTH REVISION CODES BY RACE
BY PERINATAL REGIONS AND MEDICAL EXAMINER DISTRICTS
VIRGINIA, 2012

FORTY-EIGHT SELECTED CATEGORIES OF TOTAL RESIDENT DEATHS BY THE INTERNATIONAL CLASSIFICATION OF DISEASES CODE TENTH REVISION	ICD-10 CODE	MEDICAL EXAMINER DISTRICT							
		CENTRAL VIRGINIA				TIDEWATER VIRGINIA			
		TOTAL	WHITE	BLACK	OTHER	TOTAL	WHITE	BLACK	OTHER
ALL CAUSES OF DEATH	A00-Y99	17,867	12,855	4,855	157	12,260	7,950	4,087	223
1) Tuberculosis	A16-19	5	2	2	1				
2) Septicemia	A40-A41	430	270	154	6	238	128	104	6
3) Viral Hepatitis	B15-B19	27	19	8		31	17	13	1
4) Human Immunodeficiency Virus (HIV) Disease	B20-B24	40	9	31		64	15	48	1
5) Other Infectious and Parasitic Diseases	Residual of A00-B99	139	110	29		102	79	20	3
MALIGNANT NEOPLASMS	C00-C97	4,287	3,058	1,180	49	2,843	1,870	909	64
6) Malignant Neoplasms of Esophagus and Stomach	C15-C16	186	133	50	3	127	72	49	6
7) Malignant Neoplasms of Colon, Rectum, and Anus	C18-C21	374	252	118	4	220	123	91	6
8) Malignant Neoplasms of Pancreas	C25	280	183	95	2	162	97	63	2
9) Malignant Neoplasms of Trachea, Bronchus, and Lung	C33-C34	1,227	887	324	16	789	561	211	17
10) Malignant Neoplasms of Breast (Male and Female)	C50	308	206	99	3	231	129	98	4
11) Malignant Neoplasms of Cervix Uteri, Corpus Uteri, and Ovary	C53-C56	194	140	50	4	151	93	54	4
12) Malignant Neoplasms of Prostate	C61	204	128	76		162	87	74	1
13) Malignant Neoplasms of Urinary Tract	C64-C68	196	145	49	2	135	104	29	2
14) Non-Hodgkin's Lymphoma	C82-C85	122	89	31	2	100	74	22	4
15) Leukemia	C91-C95	175	136	38	1	98	74	22	2
16) All Other and Unspecified Malignant Neoplasms	Residual of C00-C97	1,021	759	250	12	668	456	196	16
17) Benign Neoplasms and Unspecified Neoplasms	D00-D48	125	97	27	1	68	44	20	4
18) Diabetes Mellitus	E10-E14	393	232	157	4	389	190	190	9
19) Parkinson's Disease	G20-G21	162	142	19	1	109	93	16	
20) Alzheimer's Disease	G30	539	450	88	1	371	279	86	6
MAJOR CARDIOVASCULAR DISEASES	I00-I78	5,362	3,778	1,546	38	3,464	2,196	1,211	57
DISEASES OF HEART	I00-I09, I11, I13, I20-I51	3,868	2,780	1,061	27	2,625	1,706	883	36
21) Hypertensive Heart and Renal Diseases	I11, I13	200	109	90	1	110	59	47	4
22) Ischemic Heart Diseases	I20-I25	2,044	1,487	541	16	1,587	1,072	495	20
23) All Other Diseases of Heart	I00-I09, I26-I51	1,624	1,184	430	10	928	575	341	12
24) Essential Hypertension and Hypertensive Renal Disease	I10, I12, I15	185	99	86		154	74	76	4
25) Cerebrovascular Diseases	I60-I69	1,131	773	347	11	574	352	206	16
26) Atherosclerosis	I70	41	30	11		10	6	4	
27) Aortic Aneurysm and Dissection	I71	77	58	19		51	31	19	1
28) All Other Arterial and Circulatory Diseases	I72-I78, I80-I99	78	51	27		82	43	38	1
29) Influenza and Pneumonia	J09-J18	372	283	87	2	202	143	55	4
30) Chronic Lower Respiratory Diseases	J40-J47	838	712	118	8	617	487	124	6
31) Lung Diseases Due to External Agents	J60-J70	197	147	47	3	93	65	28	
32) Other Diseases of Respiratory System	Residual of J00-J98	264	202	61	1	178	134	44	
33) Chronic Liver Disease and Cirrhosis	K70, K73-K74	231	184	47		173	128	43	2
34) Other Diseases of Digestive System	Residual of K00-K92	420	326	92	2	287	188	96	3
35) Nephritis, Nephrotic Syndrome, Nephrosis	N00-N07, N17-N19, N25-N27	448	267	175	6	287	142	134	11
36) Other Diseases of the Genitourinary System	Residual of N10-N99	115	88	27		103	68	35	
37) Pregnancy, Childbirth, and the Puerperium	O00-O99	2	1	1		7	3	4	
38) Certain Conditions Originating in the Perinatal Period	P00-P96	88	30	55	3	121	35	84	2
39) Congenital Malformations, Deformations, Abnormalities	Q00-Q99	63	38	25		54	29	22	3
40) All Other Diseases Not Listed	Residual of D50-H93, L00-M99, R00-R99	2,069	1,503	552	14	1,622	1,057	539	26
UNINTENTIONAL INJURY (ACCIDENTS)	V01-X59, Y85-Y86	794	578	207	9	454	329	114	11
41) Motor Vehicle Accidents	Selected Codes V02-V89	252	162	86	4	104	67	34	3
42) Accidental Falls, Firearms, and Drowning	W00-W19, W32-W34, W65-W74	197	170	25	2	141	111	25	5
43) Accidental Poisoning and Exposure to Noxious Substances	X40-X49	154	109	45		112	83	27	2
44) All Other Unintentional Injuries	Residual of V01-X59, Y85-Y86	191	137	51	3	97	68	28	1
45) Intentional Self-Harm (Suicide)	U03, X60-X84, Y870	300	269	25	6	196	169	25	2
46) Intentional Harm By Assault (Homicide)	U01-U02, X85-Y09, Y871	112	29	81	2	123	27	95	1
47) Undetermined Intent, Legal Intervention, and War	Y10-Y36, Y872, Y89	8	6	2		15	9	6	
48) Adverse Effects of Medical and Surgical Care	Y40-Y84, Y88	19	12	7		17	10	7	

TABLE 16
FORTY-EIGHT SELECTED CATEGORIES OF RESIDENT DEATHS WITH ICD TENTH REVISION CODES BY RACE
BY CITIES AND COUNTIES DENOTED AS HEALTH DISTRICTS
VIRGINIA, 2012

FORTY-EIGHT SELECTED CATEGORIES OF TOTAL RESIDENT DEATHS BY THE INTERNATIONAL CLASSIFICATION OF DISEASES CODE TENTH REVISION	ICD-10 CODE	CITIES AND COUNTIES OF NORTHERN VIRGINIA TREATED AS HEALTH DISTRICTS											
		ALEXANDRIA CITY				ARLINGTON COUNTY				LOUDOUN COUNTY			
		TOTAL	WHITE	BLACK	OTHER	TOTAL	WHITE	BLACK	OTHER	TOTAL	WHITE	BLACK	OTHER
ALL CAUSES OF DEATH	A00-Y99	686	463	191	32	911	728	132	51	1,075	909	83	83
1) Tuberculosis	A16-19									1	1		
2) Septicemia	A40-A41	20	13	7		20	16	3	1	16	12	2	2
3) Viral Hepatitis	B15-B19	2		1	1	2		1	1	6	5		1
4) Human Immunodeficiency Virus (HIV) Disease	B20-B24	2		2		9	3	6					
5) Other Infectious and Parasitic Diseases	Residual of A00-B99	4	3	1		5	5			11	7	4	
MALIGNANT NEOPLASMS	C00-C97	148	98	45	5	215	173	32	10	266	225	19	22
6) Malignant Neoplasms of Esophagus and Stomach	C15-C16	4	2	2		5	4	1		13	12	1	
7) Malignant Neoplasms of Colon, Rectum, and Anus	C18-C21	8	5	3		15	12	1	2	23	19	1	3
8) Malignant Neoplasms of Pancreas	C25	8	6	2		22	17	2	3	21	18	3	
9) Malignant Neoplasms of Trachea, Bronchus, and Lung	C33-C34	30	20	8	2	40	30	8	2	63	55	4	4
10) Malignant Neoplasms of Breast (Male and Female)	C50	17	10	7		18	12	5	1	18	15	2	1
11) Malignant Neoplasms of Cervix Uteri, Corpus Uteri, and Ovary	C53-C56	13	11	1	1	22	19	3		16	13	2	1
12) Malignant Neoplasms of Prostate	C61	9	6	2	1	10	8	2		12	9	1	2
13) Malignant Neoplasms of Urinary Tract	C64-C68	5	3	2		10	9	1		15	15		
14) Non-Hodgkin's Lymphoma	C82-C85	7	4	2	1	7	7			10	9		1
15) Leukemia	C91-C95	5	5			8	7	1		16	12	2	2
16) All Other and Unspecified Malignant Neoplasms	Residual of C00-C97	42	26	16		58	48	8	2	59	48	3	8
17) Benign Neoplasms and Unspecified Neoplasms	D00-D48	3	1	2		6	5	1		8	6		2
18) Diabetes Mellitus	E10-E14	20	12	7	1	22	14	7	1	29	20	4	5
19) Parkinson's Disease	G20-G21	6	5		1	10	10			11	11		
20) Alzheimer's Disease	G30	13	11	1	1	19	15	1	3	22	22		
MAJOR CARDIOVASCULAR DISEASES	I00-I78	219	150	60	9	268	212	33	23	282	241	20	21
DISEASES OF HEART	I00-I09, I11, I13, I20-I51	169	119	46	4	195	154	24	17	203	171	16	16
21) Hypertensive Heart and Renal Diseases	I11, I13	17	8	9		11	8	2	1	10	9		1
22) Ischemic Heart Diseases	I20-I25	88	63	22	3	95	81	8	6	106	86	8	12
23) All Other Diseases of Heart	I00-I09, I26-I51	64	48	15	1	89	65	14	10	87	76	8	3
24) Essential Hypertension and Hypertensive Renal Disease	I10, I12, I15	9	8	1		13	10	1	2	15	12	3	
25) Cerebrovascular Diseases	I60-I69	37	20	12	5	56	44	8	4	57	53	1	3
26) Atherosclerosis	I70	2	2							1			1
27) Aortic Aneurysm and Dissection	I71	1	1			4	4			4	4		
28) All Other Arterial and Circulatory Diseases	I72-I78, I80-I99	1		1		3	1	2		2	1		1
29) Influenza and Pneumonia	J09-J18	16	6	6	4	25	22	3		20	19	1	
30) Chronic Lower Respiratory Diseases	J40-J47	24	18	5	1	29	26	3		40	37	2	1
31) Lung Diseases Due to External Agents	J60-J70	4	3		1	9	8	1		19	16	1	2
32) Other Diseases of Respiratory System	Residual of J00-J98	8	6	2		14	11	2	1	13	10	2	1
33) Chronic Liver Disease and Cirrhosis	K70, K73-K74	8	4	3	1	3	1	2		13	9	2	2
34) Other Diseases of Digestive System	Residual of K00-K92	15	10	3	2	12	8	2	2	17	16	1	
35) Nephritis, Nephrotic Syndrome, Nephrosis	N00-N07, N17-N19, N25-N27	23	17	6		18	14	3	1	27	22	3	2
36) Other Diseases of the Genitourinary System	Residual of N10-N99	4	3	1		5	4	1		4	4		
37) Pregnancy, Childbirth, and the Puerperium	O00-O99												
38) Certain Conditions Originating in the Perinatal Period	P00-P96	3	1	1	1	6	6			12	5	3	4
39) Congenital Malformations, Deformations, Abnormalities	Q00-Q99	4	3	1		6	5		1	8	6	1	1
40) All Other Diseases Not Listed	Residual of D50-H93, L00-M99, R00-R99	100	74	23	3	145	118	22	5	158	139	11	8
UNINTENTIONAL INJURY (ACCIDENTS)	V01-X59, Y85-Y86	27	17	10		36	35	1		54	47	4	3
41) Motor Vehicle Accidents	Selected Codes V02-V89	7	5	2		5	5			17	14	2	1
42) Accidental Falls, Firearms, and Drowning	W00-W19, W32-W34, W65-W74	8	5	3		12	12			19	16	1	2
43) Accidental Poisoning and Exposure to Noxious Substances	X40-X49	5	3	2		9	9			9	8	1	
44) All Other Unintentional Injuries	Residual of V01-X59, Y85-Y86	7	4	3		10	9	1		9	9		
45) Intentional Self-Harm (Suicide)	U03, X60-X84, Y870	12	7	4	1	17	13	2	2	31	25	3	3
46) Intentional Harm By Assault (Homicide)	U01-U02, X85-Y09, Y871					7	3	4		1	1		
47) Undetermined Intent, Legal Intervention, and War	Y10-Y36, Y872, Y89	1	1							4	1		3
48) Adverse Effects of Medical and Surgical Care	Y40-Y84, Y88									2	2		

TABLE 16
FORTY-EIGHT SELECTED CATEGORIES OF RESIDENT DEATHS WITH ICD TENTH REVISION CODES BY RACE
BY CITIES AND COUNTIES DENOTED AS HEALTH DISTRICTS
VIRGINIA, 2012

FORTY-EIGHT SELECTED CATEGORIES OF TOTAL RESIDENT DEATHS BY THE INTERNATIONAL CLASSIFICATION OF DISEASES CODE TENTH REVISION	ICD-10 CODE	CITIES AND COUNTIES OF RICHMOND AND ROANOKE AREAS TREATED AS HEALTH DISTRICTS											
		HENRICO COUNTY				RICHMOND CITY				ROANOKE CITY			
		TOTAL	WHITE	BLACK	OTHER	TOTAL	WHITE	BLACK	OTHER	TOTAL	WHITE	BLACK	OTHER
ALL CAUSES OF DEATH	A00-Y99	2,457	1,843	561	53	1,849	694	1,139	16	1,172	908	257	7
1) Tuberculosis	A16-19	2		1	1	1		1					
2) Septicemia	A40-A41	56	37	19		64	20	42	2	22	17	5	
3) Viral Hepatitis	B15-B19	1	1			5		5		5	3	2	
4) Human Immunodeficiency Virus (HIV) Disease	B20-B24	4	3	1		18	3	15		3		2	1
5) Other Infectious and Parasitic Diseases	Residual of A00-B99	22	18	4		12	7	5		14	12	2	
MALIGNANT NEOPLASMS	C00-C97	563	421	127	15	393	128	260	5	226	170	54	2
6) Malignant Neoplasms of Esophagus and Stomach	C15-C16	31	28	2	1	17	4	13		6	5	1	
7) Malignant Neoplasms of Colon, Rectum, and Anus	C18-C21	51	35	13	3	33	10	23		23	12	10	1
8) Malignant Neoplasms of Pancreas	C25	34	17	17		31	12	17	2	3	3		
9) Malignant Neoplasms of Trachea, Bronchus, and Lung	C33-C34	160	121	36	3	107	30	76	1	86	68	17	1
10) Malignant Neoplasms of Breast (Male and Female)	C50	42	30	10	2	32	12	20		17	14	3	
11) Malignant Neoplasms of Cervix Uteri, Corpus Uteri, and Ovary	C53-C56	22	18	4		18	9	7	2	7	7		
12) Malignant Neoplasms of Prostate	C61	27	17	10		16	5	11		6	4	2	
13) Malignant Neoplasms of Urinary Tract	C64-C68	33	25	6	2	17	3	14		8	5	3	
14) Non-Hodgkin's Lymphoma	C82-C85	17	15	1	1	9	2	7		5	5		
15) Leukemia	C91-C95	23	19	4		17	8	9		9	5	4	
16) All Other and Unspecified Malignant Neoplasms	Residual of C00-C97	123	96	24	3	96	33	63		56	42	14	
17) Benign Neoplasms and Unspecified Neoplasms	D00-D48	22	20	1	1	15	5	10		9	6	3	
18) Diabetes Mellitus	E10-E14	50	28	22		52	18	33	1	34	25	9	
19) Parkinson's Disease	G20-G21	30	27	3		11	7	4		14	13	1	
20) Alzheimer's Disease	G30	101	84	16	1	37	22	15		26	24	2	
MAJOR CARDIOVASCULAR DISEASES	I00-I78	687	509	164	14	589	229	356	4	363	278	84	1
DISEASES OF HEART	I00-I09, I11, I13, I20-I51	491	365	116	10	408	168	237	3	278	211	67	
21) Hypertensive Heart and Renal Diseases	I11, I13	16	10	5	1	25	10	15		14	11	3	
22) Ischemic Heart Diseases	I20-I25	257	191	60	6	217	95	120	2	135	105	30	
23) All Other Diseases of Heart	I00-I09, I26-I51	218	164	51	3	166	63	102	1	129	95	34	
24) Essential Hypertension and Hypertensive Renal Disease	I10, I12, I15	29	21	8		25	6	19		15	12	3	
25) Cerebrovascular Diseases	I60-I69	143	104	35	4	142	53	88	1	62	49	12	1
26) Atherosclerosis	I70	5	5			4	1	3		2	1	1	
27) Aortic Aneurysm and Dissection	I71	11	8	3		6	1	5		3	2	1	
28) All Other Arterial and Circulatory Diseases	I72-I78, I80-I99	9	7	2		7	1	6		4	4		
29) Influenza and Pneumonia	J09-J18	81	66	13	2	33	18	15		20	16	4	
30) Chronic Lower Respiratory Diseases	J40-J47	122	105	13	4	67	30	36	1	56	48	8	
31) Lung Diseases Due to External Agents	J60-J70	32	20	10	2	23	12	11		8	7	1	
32) Other Diseases of Respiratory System	Residual of J00-J98	41	30	10	1	18	10	8		16	11	5	
33) Chronic Liver Disease and Cirrhosis	K70, K73-K74	34	28	6		22	12	10		26	23	3	
34) Other Diseases of Digestive System	Residual of K00-K92	42	35	7		48	16	32		24	17	7	
35) Nephritis, Nephrotic Syndrome, Nephrosis	N00-N07, N17-N19, N25-N27	58	42	16		59	13	46		32	18	14	
36) Other Diseases of the Genitourinary System	Residual of N10-N99	19	15	4		9	5	4		6	4	2	
37) Pregnancy, Childbirth, and the Puerperium	O00-O99												
38) Certain Conditions Originating in the Perinatal Period	P00-P96	18	5	10	3	13	3	10		10	7	3	
39) Congenital Malformations, Deformations, Abnormalities	Q00-Q99	7	3	4		11	6	5		7	6		1
40) All Other Diseases Not Listed	Residual of D50-H93, L00-M99, R00-R99	306	232	69	5	208	88	119	1	164	146	18	
UNINTENTIONAL INJURY (ACCIDENTS)	V01-X59, Y85-Y86	103	80	20	3	79	25	54		55	40	14	1
41) Motor Vehicle Accidents	Selected Codes V02-V89	19	10	7	2	17	2	15		10	5	5	
42) Accidental Falls, Firearms, and Drowning	W00-W19, W32-W34, W65-W74	36	32	3	1	12	5	7		15	13	1	1
43) Accidental Poisoning and Exposure to Noxious Substances	X40-X49	21	15	6		33	10	23		15	12	3	
44) All Other Unintentional Injuries	Residual of V01-X59, Y85-Y86	27	23	4		17	8	9		15	10	5	
45) Intentional Self-Harm (Suicide)	U03, X60-X84, Y870	34	30	3	1	22	14	6	2	19	12	6	1
46) Intentional Harm By Assault (Homicide)	U01-U02, X85-Y09, Y871	17	2	15		35	2	33		9	2	7	
47) Undetermined Intent, Legal Intervention, and War	Y10-Y36, Y872, Y89					2		2		2	2		
48) Adverse Effects of Medical and Surgical Care	Y40-Y84, Y88	4	1	3						1		1	

TABLE 16
FORTY-EIGHT SELECTED CATEGORIES OF RESIDENT DEATHS WITH ICD TENTH REVISION CODES BY RACE
BY CITIES AND COUNTIES DENOTED AS HEALTH DISTRICTS
VIRGINIA, 2012

FORTY-EIGHT SELECTED CATEGORIES OF TOTAL RESIDENT DEATHS BY THE INTERNATIONAL CLASSIFICATION OF DISEASES CODE TENTH REVISION	ICD-10 CODE	THREE OF THE FOUR CITIES OF PLANNING DISTRICT 20 TREATED AS HEALTH DISTRICTS											
		CHESAPEAKE CITY				PORTSMOUTH CITY				VIRGINIA BEACH CITY			
		TOTAL	WHITE	BLACK	OTHER	TOTAL	WHITE	BLACK	OTHER	TOTAL	WHITE	BLACK	OTHER
ALL CAUSES OF DEATH	A00-Y99	1,582	1,071	484	27	980	477	499	4	2,828	2,276	453	99
1) Tuberculosis	A16-19												
2) Septicemia	A40-A41	31	19	11	1	20	6	14		52	38	10	4
3) Viral Hepatitis	B15-B19	3	1	2		3	1	2		5	4	1	
4) Human Immunodeficiency Virus (HIV) Disease	B20-B24	5	1	4		5	1	4		7	1	6	
5) Other Infectious and Parasitic Diseases	Residual of A00-B99	11	6	4	1	6	4	2		30	27	2	1
MALIGNANT NEOPLASMS	C00-C97	368	247	115	6	192	86	106		720	579	109	32
6) Malignant Neoplasms of Esophagus and Stomach	C15-C16	17	11	5	1	12	4	8		31	26	2	3
7) Malignant Neoplasms of Colon, Rectum, and Anus	C18-C21	33	18	15		22	9	13		51	40	7	4
8) Malignant Neoplasms of Pancreas	C25	20	13	6	1	9	4	5		40	31	9	
9) Malignant Neoplasms of Trachea, Bronchus, and Lung	C33-C34	94	78	15	1	42	22	20		213	173	30	10
10) Malignant Neoplasms of Breast (Male and Female)	C50	30	16	14		19	6	13		58	44	12	2
11) Malignant Neoplasms of Cervix Uteri, Corpus Uteri, and Ovary	C53-C56	22	11	10	1	12	3	9		37	31	5	1
12) Malignant Neoplasms of Prostate	C61	20	9	11		16	5	11		36	25	10	1
13) Malignant Neoplasms of Urinary Tract	C64-C68	19	15	4		9	4	5		34	30	3	1
14) Non-Hodgkin's Lymphoma	C82-C85	15	13	1	1	7	5	2		22	16	4	2
15) Leukemia	C91-C95	17	13	4		5	4	1		26	24	2	
16) All Other and Unspecified Malignant Neoplasms	Residual of C00-C97	81	50	30	1	39	20	19		172	139	25	8
17) Benign Neoplasms and Unspecified Neoplasms	D00-D48	8	5	1	2	7	4	3		18	14	2	2
18) Diabetes Mellitus	E10-E14	34	18	15	1	40	14	26		79	52	22	5
19) Parkinson's Disease	G20-G21	14	13	1		7	7			26	24	2	
20) Alzheimer's Disease	G30	46	39	7		35	21	14		73	61	9	3
MAJOR CARDIOVASCULAR DISEASES	I00-I78	498	330	160	8	301	133	166	2	770	617	131	22
DISEASES OF HEART	I00-I09, I11, I13, I20-I51	393	266	121	6	211	99	110	2	578	470	94	14
21) Hypertensive Heart and Renal Diseases	I11, I13	12	8	4		10	5	4	1	23	14	6	3
22) Ischemic Heart Diseases	I20-I25	250	170	76	4	110	54	55	1	339	285	48	6
23) All Other Diseases of Heart	I00-I09, I26-I51	131	88	41	2	91	40	51		216	171	40	5
24) Essential Hypertension and Hypertensive Renal Disease	I10, I12, I15	15	9	6		13	1	12		35	26	8	1
25) Cerebrovascular Diseases	I60-I69	68	45	21	2	68	29	39		135	106	23	6
26) Atherosclerosis	I70	1		1						2	2		
27) Aortic Aneurysm and Dissection	I71	11	7	4		4	2	2		11	6	4	1
28) All Other Arterial and Circulatory Diseases	I72-I78, I80-I99	17	7	10		6	3	3		17	12	4	1
29) Influenza and Pneumonia	J09-J18	21	13	7	1	10	6	4		45	39	5	1
30) Chronic Lower Respiratory Diseases	J40-J47	82	65	16	1	43	28	15		141	127	11	3
31) Lung Diseases Due to External Agents	J60-J70	8	6	2		8	7	1		22	19	3	
32) Other Diseases of Respiratory System	Residual of J00-J98	21	18	3		12	9	3		48	39	9	
33) Chronic Liver Disease and Cirrhosis	K70, K73-K74	29	22	7		7	5	2		38	33	5	
34) Other Diseases of Digestive System	Residual of K00-K92	45	31	14		27	17	10		56	47	8	1
35) Nephritis, Nephrotic Syndrome, Nephrosis	N00-N07, N17-N19, N25-N27	33	14	19		21	10	11		68	45	15	8
36) Other Diseases of the Genitourinary System	Residual of N10-N99	13	9	4		8	4	4		26	24	2	
37) Pregnancy, Childbirth, and the Puerperium	O00-O99									1	1		
38) Certain Conditions Originating in the Perinatal Period	P00-P96	13	3	9	1	10	1	9		25	8	16	1
39) Congenital Malformations, Deformations, Abnormalities	Q00-Q99	6	3	3		4	1	3		10	8		2
40) All Other Diseases Not Listed	Residual of D50-H93, L00-M99, R00-R99	175	120	53	2	149	79	68	2	362	298	56	8
UNINTENTIONAL INJURY (ACCIDENTS)	V01-X59, Y85-Y86	65	53	10	2	31	15	16		115	100	10	5
41) Motor Vehicle Accidents	Selected Codes V02-V89	16	12	4		4	3	1		18	16	1	1
42) Accidental Falls, Firearms, and Drowning	W00-W19, W32-W34, W65-W74	21	16	4	1	11	7	4		44	39	3	2
43) Accidental Poisoning and Exposure to Noxious Substances	X40-X49	17	15	1	1	6		6		31	28	2	1
44) All Other Unintentional Injuries	Residual of V01-X59, Y85-Y86	11	10	1		10	5	5		22	17	4	1
45) Intentional Self-Harm (Suicide)	U03, X60-X84, Y870	32	27	4	1	17	13	4		55	49	6	
46) Intentional Harm By Assault (Homicide)	U01-U02, X85-Y09, Y871	12	2	10		12	3	9		19	8	11	
47) Undetermined Intent, Legal Intervention, and War	Y10-Y36, Y872, Y89					2	1	1		3	3		
48) Adverse Effects of Medical and Surgical Care	Y40-Y84, Y88	2	2			2		2		6	6		

TABLE 16
FORTY-EIGHT SELECTED CATEGORIES OF RESIDENT DEATHS WITH ICD TENTH REVISION CODES BY RACE
BY CITIES AND COUNTIES DENOTED AS HEALTH DISTRICTS
VIRGINIA, 2012

FORTY-EIGHT SELECTED CATEGORIES OF TOTAL RESIDENT DEATHS BY THE INTERNATIONAL CLASSIFICATION OF DISEASES CODE TENTH REVISION	ICD-10 CODE	CITIES OF PLANNING DISTRICTS 20 AND 21 TREATED AS HEALTH DISTRICTS PLUS NEWPORT NEWS CITY											
		HAMPTON CITY				NEWPORT NEWS CITY				NORFOLK CITY			
		TOTAL	WHITE	BLACK	OTHER	TOTAL	WHITE	BLACK	OTHER	TOTAL	WHITE	BLACK	OTHER
ALL CAUSES OF DEATH	A00-Y99	1,139	593	532	14	1,438	890	515	33	1,827	997	801	29
1) Tuberculosis	A16-19												
2) Septicemia	A40-A41	28	13	15		27	15	12		33	16	17	
3) Viral Hepatitis	B15-B19	4	2	2		4	2	1	1	7	6	1	
4) Human Immunodeficiency Virus (HIV) Disease	B20-B24	6	2	4		9	4	4	1	25	6	19	
5) Other Infectious and Parasitic Diseases	Residual of A00-B99	11	6	4	1	13	11	2		19	16	3	
MALIGNANT NEOPLASMS	C00-C97	259	136	119	4	323	194	117	12	382	214	160	8
6) Malignant Neoplasms of Esophagus and Stomach	C15-C16	11	2	8	1	13	8	5		21	8	13	
7) Malignant Neoplasms of Colon, Rectum, and Anus	C18-C21	14	5	9		24	15	7	2	18	4	14	
8) Malignant Neoplasms of Pancreas	C25	13	5	8		17	10	7		28	10	17	1
9) Malignant Neoplasms of Trachea, Bronchus, and Lung	C33-C34	81	49	31	1	98	59	37	2	102	59	40	3
10) Malignant Neoplasms of Breast (Male and Female)	C50	22	12	10		29	17	11	1	28	11	16	1
11) Malignant Neoplasms of Cervix Uteri, Corpus Uteri, and Ovary	C53-C56	11	5	6		22	12	8	2	17	8	9	
12) Malignant Neoplasms of Prostate	C61	16	6	10		18	11	7		19	12	7	
13) Malignant Neoplasms of Urinary Tract	C64-C68	9	4	5		13	12	1		21	15	5	1
14) Non-Hodgkin's Lymphoma	C82-C85	14	9	5		6	4	1	1	9	8	1	
15) Leukemia	C91-C95	6	4	2		18	10	7	1	9	7	1	1
16) All Other and Unspecified Malignant Neoplasms	Residual of C00-C97	62	35	25	2	65	36	26	3	110	72	37	1
17) Benign Neoplasms and Unspecified Neoplasms	D00-D48	10	5	5		5	4	1		6	4	2	
18) Diabetes Mellitus	E10-E14	50	23	26	1	59	25	33	1	49	11	37	1
19) Parkinson's Disease	G20-G21	12	8	4		12	11	1		13	9	4	
20) Alzheimer's Disease	G30	27	19	7	1	45	34	11		57	41	15	1
MAJOR CARDIOVASCULAR DISEASES	I00-I78	317	167	147	3	383	233	141	9	493	274	210	9
DISEASES OF HEART	I00-I09, I11, I13, I20-I51	238	131	105	2	293	182	106	5	393	220	169	4
21) Hypertensive Heart and Renal Diseases	I11, I13	12	6	6		18	7	11		8	5	3	
22) Ischemic Heart Diseases	I20-I25	157	93	63	1	186	118	64	4	234	138	93	3
23) All Other Diseases of Heart	I00-I09, I26-I51	69	32	36	1	89	57	31	1	151	77	73	1
24) Essential Hypertension and Hypertensive Renal Disease	I10, I12, I15	21	9	11	1	21	9	11	1	20	9	10	1
25) Cerebrovascular Diseases	I60-I69	58	27	31		62	39	20	3	67	35	28	4
26) Atherosclerosis	I70					2	1	1		2	2		
27) Aortic Aneurysm and Dissection	I71					5	2	3		11	8	3	
28) All Other Arterial and Circulatory Diseases	I72-I78, I80-I99	8	3	5		10	5	5		8	4	4	
29) Influenza and Pneumonia	J09-J18	19	12	7		20	14	4	2	31	22	9	
30) Chronic Lower Respiratory Diseases	J40-J47	51	29	21	1	65	55	10		94	72	22	
31) Lung Diseases Due to External Agents	J60-J70	14	4	10		15	11	4		9	6	3	
32) Other Diseases of Respiratory System	Residual of J00-J98	22	15	7		23	19	4		19	11	8	
33) Chronic Liver Disease and Cirrhosis	K70, K73-K74	16	12	4		25	15	9	1	29	20	8	1
34) Other Diseases of Digestive System	Residual of K00-K92	23	13	9	1	39	22	17		44	24	20	
35) Nephritis, Nephrotic Syndrome, Nephrosis	N00-N07, N17-N19, N25-N27	24	9	15		35	17	17	1	50	17	31	2
36) Other Diseases of the Genitourinary System	Residual of N10-N99	4	1	3		8	7	1		25	10	15	
37) Pregnancy, Childbirth, and the Puerperium	O00-O99	2	1	1		2		2		1		1	
38) Certain Conditions Originating in the Perinatal Period	P00-P96	12	4	8		23	8	15		24	4	20	
39) Congenital Malformations, Deformations, Abnormalities	Q00-Q99	3		3		6	4	2		19	9	9	1
40) All Other Diseases Not Listed	Residual of D50-H93, L00-M99, R00-R99	150	75	74	1	198	123	71	4	239	124	111	4
UNINTENTIONAL INJURY (ACCIDENTS)	V01-X59, Y85-Y86	35	19	15	1	37	26	11		84	51	31	2
41) Motor Vehicle Accidents	Selected Codes V02-V89	11	4	6	1	13	8	5		12	3	9	
42) Accidental Falls, Firearms, and Drowning	W00-W19, W32-W34, W65-W74	6	6			8	5	3		28	19	7	2
43) Accidental Poisoning and Exposure to Noxious Substances	X40-X49	9	4	5		11	10	1		28	19	9	
44) All Other Unintentional Injuries	Residual of V01-X59, Y85-Y86	9	5	4		5	3	2		16	10	6	
45) Intentional Self-Harm (Suicide)	U03, X60-X84, Y870	14	12	2		28	26	2		26	20	6	
46) Intentional Harm By Assault (Homicide)	U01-U02, X85-Y09, Y871	13	1	12		19	3	15	1	37	4	33	
47) Undetermined Intent, Legal Intervention, and War	Y10-Y36, Y872, Y89	4	2	2		4	1	3		1	1		
48) Adverse Effects of Medical and Surgical Care	Y40-Y84, Y88	1		1		1	1			3	1	2	

TABLE 17
FORTY-EIGHT SELECTED CATEGORIES OF RESIDENT DEATHS WITH ICD TENTH REVISION CODES BY RACE
BY HEALTH DISTRICTS NOT COTERMINOUS WITH PLANNING DISTRICTS
VIRGINIA, 2012

FORTY-EIGHT SELECTED CATEGORIES OF TOTAL RESIDENT DEATHS BY THE INTERNATIONAL CLASSIFICATION OF DISEASES CODE TENTH REVISION	ICD-10 CODE	HEALTH DISTRICTS AS SUB-DISTRICTS OF PLANNING DISTRICTS 5 AND 12 IN HSA III											
		ALLEGHANY				PITTSYLVANIA/DANVILLE				WEST PIEDMONT			
		TOTAL	WHITE	BLACK	OTHER	TOTAL	WHITE	BLACK	OTHER	TOTAL	WHITE	BLACK	OTHER
ALL CAUSES OF DEATH	A00-Y99	1,906	1,795	102	9	1,340	963	376	1	1,736	1,427	308	1
1) Tuberculosis	A16-19												
2) Septicemia	A40-A41	41	38	3		42	32	10		35	31	4	
3) Viral Hepatitis	B15-B19	2	2			1	1			4	4		
4) Human Immunodeficiency Virus (HIV) Disease	B20-B24					5	1	4		2	1	1	
5) Other Infectious and Parasitic Diseases	Residual of A00-B99	10	7	3		9	6	3		14	11	3	
MALIGNANT NEOPLASMS	C00-C97	405	384	17	4	275	198	77		379	300	79	
6) Malignant Neoplasms of Esophagus and Stomach	C15-C16	17	16		1	14	5	9		8	8		
7) Malignant Neoplasms of Colon, Rectum, and Anus	C18-C21	31	28	3		24	19	5		37	27	10	
8) Malignant Neoplasms of Pancreas	C25	31	29	1	1	21	15	6		26	18	8	
9) Malignant Neoplasms of Trachea, Bronchus, and Lung	C33-C34	118	109	7	2	85	66	19		111	89	22	
10) Malignant Neoplasms of Breast (Male and Female)	C50	22	22			13	11	2		34	27	7	
11) Malignant Neoplasms of Cervix Uteri, Corpus Uteri, and Ovary	C53-C56	21	21			15	8	7		15	10	5	
12) Malignant Neoplasms of Prostate	C61	16	16			4	2	2		15	12	3	
13) Malignant Neoplasms of Urinary Tract	C64-C68	21	19	2		10	5	5		22	18	4	
14) Non-Hodgkin's Lymphoma	C82-C85	14	14			5	5			9	8	1	
15) Leukemia	C91-C95	20	19	1		17	11	6		15	9	6	
16) All Other and Unspecified Malignant Neoplasms	Residual of C00-C97	94	91	3		67	51	16		87	74	13	
17) Benign Neoplasms and Unspecified Neoplasms	D00-D48	16	15	1		6	6			5	4	1	
18) Diabetes Mellitus	E10-E14	46	44	2		55	38	17		52	38	14	
19) Parkinson's Disease	G20-G21	20	18	1	1	4	4			14	12	2	
20) Alzheimer's Disease	G30	64	61	3		21	18	3		56	50	6	
MAJOR CARDIOVASCULAR DISEASES	I00-I78	614	576	37	1	439	296	143		520	426	93	1
DISEASES OF HEART	I00-I09, I11, I13, I20-I51	474	449	24	1	317	215	102		410	341	68	1
21) Hypertensive Heart and Renal Diseases	I11, I13	19	18	1		5	3	2		22	18	4	
22) Ischemic Heart Diseases	I20-I25	268	252	16		197	132	65		228	199	29	
23) All Other Diseases of Heart	I00-I09, I26-I51	187	179	7	1	115	80	35		160	124	35	1
24) Essential Hypertension and Hypertensive Renal Disease	I10, I12, I15	19	17	2		17	13	4		13	11	2	
25) Cerebrovascular Diseases	I60-I69	107	97	10		98	62	36		88	69	19	
26) Atherosclerosis	I70	5	5			1	1			1	1		
27) Aortic Aneurysm and Dissection	I71	5	5			1	1			3	1	2	
28) All Other Arterial and Circulatory Diseases	I72-I78, I80-I99	7	6	1		12	9	3		10	6	4	
29) Influenza and Pneumonia	J09-J18	42	40	2		31	28	3		32	29	3	
30) Chronic Lower Respiratory Diseases	J40-J47	97	92	5		52	46	6		89	83	6	
31) Lung Diseases Due to External Agents	J60-J70	16	16			18	14	4		16	12	4	
32) Other Diseases of Respiratory System	Residual of J00-J98	41	40	1		16	11	5		25	20	5	
33) Chronic Liver Disease and Cirrhosis	K70, K73-K74	21	20	1		21	17	4		23	20	3	
34) Other Diseases of Digestive System	Residual of K00-K92	33	31	2		37	25	12		28	26	2	
35) Nephritis, Nephrotic Syndrome, Nephrosis	N00-N07, N17-N19, N25-N27	39	35	4		22	11	11		48	35	13	
36) Other Diseases of the Genitourinary System	Residual of N10-N99	23	22	1		20	19	1		14	11	3	
37) Pregnancy, Childbirth, and the Puerperium	O00-O99												
38) Certain Conditions Originating in the Perinatal Period	P00-P96	3	3			2		2		5	3	2	
39) Congenital Malformations, Deformations, Abnormalities	Q00-Q99	6	4	2		3	2	1		7	5	2	
40) All Other Diseases Not Listed	Residual of D50-H93, L00-M99, R00-R99	241	227	12	2	170	122	48		206	166	40	
UNINTENTIONAL INJURY (ACCIDENTS)	V01-X59, Y85-Y86	77	74	3		58	44	13	1	121	105	16	
41) Motor Vehicle Accidents	Selected Codes V02-V89	17	16	1		21	13	8		40	34	6	
42) Accidental Falls, Firearms, and Drowning	W00-W19, W32-W34, W65-W74	22	21	1		17	15	1	1	24	22	2	
43) Accidental Poisoning and Exposure to Noxious Substances	X40-X49	19	19			10	9	1		29	26	3	
44) All Other Unintentional Injuries	Residual of V01-X59, Y85-Y86	19	18	1		10	7	3		28	23	5	
45) Intentional Self-Harm (Suicide)	U03, X60-X84, Y870	36	35	1		19	17	2		26	25	1	
46) Intentional Harm By Assault (Homicide)	U01-U02, X85-Y09, Y871	5	3	1	1	4	1	3		6	3	3	
47) Undetermined Intent, Legal Intervention, and War	Y10-Y36, Y872, Y89	3	3			2		2		1	1		
48) Adverse Effects of Medical and Surgical Care	Y40-Y84, Y88	2	2			1	1			3	3		

TABLE 17
FORTY-EIGHT SELECTED CATEGORIES OF RESIDENT DEATHS WITH ICD TENTH REVISION CODES BY RACE
BY HEALTH DISTRICTS NOT COTERMINOUS WITH PLANNING DISTRICTS
VIRGINIA, 2012

FORTY-EIGHT SELECTED CATEGORIES OF TOTAL RESIDENT DEATHS BY THE INTERNATIONAL CLASSIFICATION OF DISEASES CODE TENTH REVISION	ICD-10 CODE	HEALTH DISTRICTS AS SUB-DISTRICTS OF PLANNING DISTRICT 8 & SUM OF PLANNING DISTRICTS 17, 18											
		FAIRFAX				PRINCE WILLIAM				THREE RIVERS			
		TOTAL	WHITE	BLACK	OTHER	TOTAL	WHITE	BLACK	OTHER	TOTAL	WHITE	BLACK	OTHER
ALL CAUSES OF DEATH	A00-Y99	4,960	4,030	370	560	1,802	1,403	302	97	1,670	1,302	364	4
1) Tuberculosis	A16-19	2			2								
2) Septicemia	A40-A41	111	83	9	19	43	33	8	2	33	19	14	
3) Viral Hepatitis	B15-B19	10	7	2	1	5	1	2	2	4	3	1	
4) Human Immunodeficiency Virus (HIV) Disease	B20-B24	7	4	3		6	1	5		1	1		
5) Other Infectious and Parasitic Diseases	Residual of A00-B99	24	22	1	1	14	10	3	1	17	14	3	
MALIGNANT NEOPLASMS	C00-C97	1,310	1,025	115	170	465	355	78	32	394	316	76	2
6) Malignant Neoplasms of Esophagus and Stomach	C15-C16	69	54	7	8	19	17	1	1	15	9	6	
7) Malignant Neoplasms of Colon, Rectum, and Anus	C18-C21	111	83	10	18	49	39	8	2	36	29	7	
8) Malignant Neoplasms of Pancreas	C25	107	85	10	12	42	26	12	4	28	23	5	
9) Malignant Neoplasms of Trachea, Bronchus, and Lung	C33-C34	269	212	23	34	126	98	18	10	136	106	28	2
10) Malignant Neoplasms of Breast (Male and Female)	C50	105	80	10	15	42	32	8	2	18	16	2	
11) Malignant Neoplasms of Cervix Uteri, Corpus Uteri, and Ovary	C53-C56	82	60	9	13	22	17	4	1	17	13	4	
12) Malignant Neoplasms of Prostate	C61	47	36	5	6	16	10	4	2	17	11	6	
13) Malignant Neoplasms of Urinary Tract	C64-C68	62	56	3	3	20	15	2	3	17	17		
14) Non-Hodgkin's Lymphoma	C82-C85	50	39	4	7	13	9	3	1	8	7	1	
15) Leukemia	C91-C95	57	52	2	3	14	14			17	14	3	
16) All Other and Unspecified Malignant Neoplasms	Residual of C00-C97	351	268	32	51	102	78	18	6	85	71	14	
17) Benign Neoplasms and Unspecified Neoplasms	D00-D48	42	36	2	4	21	18	1	2	12	8	4	
18) Diabetes Mellitus	E10-E14	102	72	17	13	40	27	11	2	33	22	11	
19) Parkinson's Disease	G20-G21	66	60	2	4	23	20	3		15	13	2	
20) Alzheimer's Disease	G30	112	94	10	8	29	23	5	1	77	61	16	
MAJOR CARDIOVASCULAR DISEASES	I00-I78	1,351	1,110	95	146	461	363	74	24	507	390	116	1
DISEASES OF HEART	I00-I09, I11, I13, I20-I51	965	805	69	91	326	263	44	19	346	261	84	1
21) Hypertensive Heart and Renal Diseases	I11, I13	47	39	5	3	11	7	3	1	15	6	9	
22) Ischemic Heart Diseases	I20-I25	441	362	32	47	172	139	21	12	195	150	44	1
23) All Other Diseases of Heart	I00-I09, I26-I51	477	404	32	41	143	117	20	6	136	105	31	
24) Essential Hypertension and Hypertensive Renal Disease	I10, I12, I15	61	50	6	5	24	19	3	2	10	5	5	
25) Cerebrovascular Diseases	I60-I69	291	226	19	46	100	72	25	3	133	110	23	
26) Atherosclerosis	I70	5	3	1	1	1	1			3	3		
27) Aortic Aneurysm and Dissection	I71	17	16		1	4	4			8	6	2	
28) All Other Arterial and Circulatory Diseases	I72-I78, I80-I99	18	16		2	10	6	4		8	6	2	
29) Influenza and Pneumonia	J09-J18	83	67	7	9	39	36	3		39	30	9	
30) Chronic Lower Respiratory Diseases	J40-J47	191	173	6	12	75	67	7	1	82	73	9	
31) Lung Diseases Due to External Agents	J60-J70	35	31		4	11	10	1		16	14	2	
32) Other Diseases of Respiratory System	Residual of J00-J98	78	65	3	10	26	18	8		37	30	7	
33) Chronic Liver Disease and Cirrhosis	K70, K73-K74	61	55	2	4	23	21	1	1	18	16	2	
34) Other Diseases of Digestive System	Residual of K00-K92	102	80	5	17	32	28	4		38	35	3	
35) Nephritis, Nephrotic Syndrome, Nephrosis	N00-N07, N17-N19, N25-N27	101	81	8	12	42	29	8	5	40	27	13	
36) Other Diseases of the Genitourinary System	Residual of N10-N99	21	19	2		12	10	1	1	10	6	4	
37) Pregnancy, Childbirth, and the Puerperium	O00-O99												
38) Certain Conditions Originating in the Perinatal Period	P00-P96	46	25	9	12	20	9	8	3	5	2	3	
39) Congenital Malformations, Deformations, Abnormalities	Q00-Q99	24	16	2	6	12	8	4		2	1	1	
40) All Other Diseases Not Listed	Residual of D50-H93, L00-M99, R00-R99	730	620	51	59	236	185	41	10	179	133	45	1
UNINTENTIONAL INJURY (ACCIDENTS)	V01-X59, Y85-Y86	203	170	11	22	113	94	13	6	67	54	13	
41) Motor Vehicle Accidents	Selected Codes V02-V89	43	31	4	8	27	22	4	1	30	21	9	
42) Accidental Falls, Firearms, and Drowning	W00-W19, W32-W34, W65-W74	84	76	1	7	34	29	4	1	13	11	2	
43) Accidental Poisoning and Exposure to Noxious Substances	X40-X49	38	34	3	1	36	32	3	1	10	10		
44) All Other Unintentional Injuries	Residual of V01-X59, Y85-Y86	38	29	3	6	16	11	2	3	14	12	2	
45) Intentional Self-Harm (Suicide)	U03, X60-X84, Y870	107	86	2	19	41	31	7	3	33	29	4	
46) Intentional Harm By Assault (Homicide)	U01-U02, X85-Y09, Y871	21	13	4	4	5	1	3	1	9	4	5	
47) Undetermined Intent, Legal Intervention, and War	Y10-Y36, Y872, Y89	10	7	2	1	4	3	1					
48) Adverse Effects of Medical and Surgical Care	Y40-Y84, Y88	4	3		1					1		1	

TABLE 17
FORTY-EIGHT SELECTED CATEGORIES OF RESIDENT DEATHS WITH ICD TENTH REVISION CODES BY RACE
BY HEALTH DISTRICTS NOT COTERMINOUS WITH PLANNING DISTRICTS
VIRGINIA, 2012

FORTY-EIGHT SELECTED CATEGORIES OF TOTAL RESIDENT DEATHS BY THE INTERNATIONAL CLASSIFICATION OF DISEASES CODE TENTH REVISION	ICD-10 CODE	HEALTH DISTRICTS AS SUB-DISTRICTS OF PLANNING DISTRICTS 15 AND 19 IN HSA IV											
		CHESTERFIELD				CRATER				CHICKAHOMINY			
		TOTAL	WHITE	BLACK	OTHER	TOTAL	WHITE	BLACK	OTHER	TOTAL	WHITE	BLACK	OTHER
ALL CAUSES OF DEATH	A00-Y99	2,503	2,069	401	33	1,583	870	707	6	1,242	1,024	214	4
1) Tuberculosis	A16-19												
2) Septicemia	A40-A41	58	45	11	2	34	15	19		20	15	5	
3) Viral Hepatitis	B15-B19	4	4			2	2			1	1		
4) Human Immunodeficiency Virus (HIV) Disease	B20-B24	2		2		4		4		3	1	2	
5) Other Infectious and Parasitic Diseases	Residual of A00-B99	18	15	3		9	6	3		10	10		
MALIGNANT NEOPLASMS	C00-C97	606	503	94	9	397	189	205	3	316	270	46	
6) Malignant Neoplasms of Esophagus and Stomach	C15-C16	25	23	1	1	12	6	6		8	6	2	
7) Malignant Neoplasms of Colon, Rectum, and Anus	C18-C21	49	40	9		35	11	24		25	20	5	
8) Malignant Neoplasms of Pancreas	C25	28	22	6		32	13	19		26	19	7	
9) Malignant Neoplasms of Trachea, Bronchus, and Lung	C33-C34	174	143	27	4	116	63	52	1	90	80	10	
10) Malignant Neoplasms of Breast (Male and Female)	C50	59	38	21		32	14	18		22	17	5	
11) Malignant Neoplasms of Cervix Uteri, Corpus Uteri, and Ovary	C53-C56	30	24	6		19	9	10		15	14	1	
12) Malignant Neoplasms of Prostate	C61	18	14	4		21	9	12		13	12	1	
13) Malignant Neoplasms of Urinary Tract	C64-C68	23	20	3		16	9	7		18	16	2	
14) Non-Hodgkin's Lymphoma	C82-C85	20	17	2	1	8	1	7		9	6	3	
15) Leukemia	C91-C95	34	29	5		12	8	4		11	9	2	
16) All Other and Unspecified Malignant Neoplasms	Residual of C00-C97	146	133	10	3	94	46	46	2	79	71	8	
17) Benign Neoplasms and Unspecified Neoplasms	D00-D48	13	11	2		8	6	2		10	9	1	
18) Diabetes Mellitus	E10-E14	48	36	9	3	31	14	17		30	19	11	
19) Parkinson's Disease	G20-G21	32	28	3	1	9	7	2		10	9	1	
20) Alzheimer's Disease	G30	73	66	7		43	34	9		33	31	2	
MAJOR CARDIOVASCULAR DISEASES	I00-I78	735	608	119	8	514	279	234	1	352	281	68	3
DISEASES OF HEART	I00-I09, I11, I13, I20-I51	527	444	78	5	400	225	174	1	257	217	38	2
21) Hypertensive Heart and Renal Diseases	I11, I13	29	20	9		27	10	17		9	7	2	
22) Ischemic Heart Diseases	I20-I25	268	223	43	2	226	134	91	1	137	119	16	2
23) All Other Diseases of Heart	I00-I09, I26-I51	230	201	26	3	147	81	66		111	91	20	
24) Essential Hypertension and Hypertensive Renal Disease	I10, I12, I15	28	19	9		15	4	11		11	9	2	
25) Cerebrovascular Diseases	I60-I69	153	123	27	3	86	44	42		66	43	22	1
26) Atherosclerosis	I70	5	5			2	1	1		5	4	1	
27) Aortic Aneurysm and Dissection	I71	12	10	2		3	1	2		7	5	2	
28) All Other Arterial and Circulatory Diseases	I72-I78, I80-I99	12	9	3		8	4	4		8	4	4	
29) Influenza and Pneumonia	J09-J18	36	30	6		35	21	14		24	16	8	
30) Chronic Lower Respiratory Diseases	J40-J47	126	120	5	1	76	64	12		53	48	5	
31) Lung Diseases Due to External Agents	J60-J70	27	22	4	1	16	9	7		16	13	3	
32) Other Diseases of Respiratory System	Residual of J00-J98	39	29	10		13	8	5		23	20	3	
33) Chronic Liver Disease and Cirrhosis	K70, K73-K74	35	30	5		24	13	11		16	14	2	
34) Other Diseases of Digestive System	Residual of K00-K92	77	72	4	1	32	19	13		34	30	4	
35) Nephritis, Nephrotic Syndrome, Nephrosis	N00-N07, N17-N19, N25-N27	71	53	15	3	53	21	31	1	33	22	11	
36) Other Diseases of the Genitourinary System	Residual of N10-N99	18	16	2		7	5	2		10	8	2	
37) Pregnancy, Childbirth, and the Puerperium	O00-O99												
38) Certain Conditions Originating in the Perinatal Period	P00-P96	10	4	6		9	2	7		2	1	1	
39) Congenital Malformations, Deformations, Abnormalities	Q00-Q99	16	11	5		6	3	3		4	4		
40) All Other Diseases Not Listed	Residual of D50-H93, L00-M99, R00-R99	279	219	59	1	171	103	67	1	138	111	27	
UNINTENTIONAL INJURY (ACCIDENTS)	V01-X59, Y85-Y86	107	88	18	1	53	32	21		61	51	10	
41) Motor Vehicle Accidents	Selected Codes V02-V89	29	19	10		20	15	5		19	12	7	
42) Accidental Falls, Firearms, and Drowning	W00-W19, W32-W34, W65-W74	31	28	2	1	10	7	3		15	15		
43) Accidental Poisoning and Exposure to Noxious Substances	X40-X49	23	21	2		11	5	6		11	9	2	
44) All Other Unintentional Injuries	Residual of V01-X59, Y85-Y86	24	20	4		12	5	7		16	15	1	
45) Intentional Self-Harm (Suicide)	U03, X60-X84, Y870	55	51	4		19	15	4		35	33	1	1
46) Intentional Harm By Assault (Homicide)	U01-U02, X85-Y09, Y871	11	3	6	2	15	1	14		5	5		
47) Undetermined Intent, Legal Intervention, and War	Y10-Y36, Y872, Y89	2	2										
48) Adverse Effects of Medical and Surgical Care	Y40-Y84, Y88	3	1	2		3	2	1		1	1		

TABLE 17
FORTY-EIGHT SELECTED CATEGORIES OF RESIDENT DEATHS WITH ICD TENTH REVISION CODES BY RACE
BY HEALTH DISTRICTS NOT COTERMINOUS WITH PLANNING DISTRICTS
VIRGINIA, 2012

FORTY-EIGHT SELECTED CATEGORIES OF TOTAL RESIDENT DEATHS BY THE INTERNATIONAL CLASSIFICATION OF DISEASES CODE TENTH REVISION	ICD-10 CODE	HEALTH DISTRICTS AS SUB-DISTRICTS OF PLANNING DISTRICTS 20, 21 PLUS COLONIAL PENINSULA AREA											
		COLONIAL PENINSULA AREA				PENINSULA				WESTERN TIDEWATER			
		TOTAL	WHITE	BLACK	OTHER	TOTAL	WHITE	BLACK	OTHER	TOTAL	WHITE	BLACK	OTHER
ALL CAUSES OF DEATH	A00-Y99	1,163	1,003	141	19	1,438	890	515	33	1,397	839	553	5
1) Tuberculosis	A16-19												
2) Septicemia	A40-A41	14	12	1	1	27	15	12		24	6	18	
3) Viral Hepatitis	B15-B19	2	2			4	2	1	1	2		2	
4) Human Immunodeficiency Virus (HIV) Disease	B20-B24	1		1		9	4	4	1	7		7	
5) Other Infectious and Parasitic Diseases	Residual of A00-B99	9	9			13	11	2		5	4	1	
MALIGNANT NEOPLASMS	C00-C97	288	260	24	4	323	194	117	12	337	208	129	
6) Malignant Neoplasms of Esophagus and Stomach	C15-C16	16	11	3	2	13	8	5		11	4	7	
7) Malignant Neoplasms of Colon, Rectum, and Anus	C18-C21	19	18	1		24	15	7	2	44	20	24	
8) Malignant Neoplasms of Pancreas	C25	15	14	1		17	10	7		17	13	4	
9) Malignant Neoplasms of Trachea, Bronchus, and Lung	C33-C34	75	68	7		98	59	37	2	75	53	22	
10) Malignant Neoplasms of Breast (Male and Female)	C50	14	11	2	1	29	17	11	1	29	12	17	
11) Malignant Neoplasms of Cervix Uteri, Corpus Uteri, and Ovary	C53-C56	12	12			22	12	8	2	16	13	3	
12) Malignant Neoplasms of Prostate	C61	13	12	1		18	11	7		23	10	13	
13) Malignant Neoplasms of Urinary Tract	C64-C68	15	15			13	12	1		17	12	5	
14) Non-Hodgkin's Lymphoma	C82-C85	13	12	1		6	4	1	1	17	11	6	
15) Leukemia	C91-C95	11	11			18	10	7	1	10	7	3	
16) All Other and Unspecified Malignant Neoplasms	Residual of C00-C97	85	76	8	1	65	36	26	3	78	53	25	
17) Benign Neoplasms and Unspecified Neoplasms	D00-D48	11	9	2		5	4	1		12	6	6	
18) Diabetes Mellitus	E10-E14	22	14	8		59	25	33	1	49	27	22	
19) Parkinson's Disease	G20-G21	18	18			12	11	1		6	4	2	
20) Alzheimer's Disease	G30	33	32	1		45	34	11		52	30	21	1
MAJOR CARDIOVASCULAR DISEASES	I00-I78	347	293	49	5	389	237	143	9	397	227	169	1
DISEASES OF HEART	I00-I09, I11, I13, I20-I51	245	209	32	4	293	182	106	5	303	183	119	1
21) Hypertensive Heart and Renal Diseases	I11, I13	13	10	3		18	7	11		15	7	8	
22) Ischemic Heart Diseases	I20-I25	136	116	18	2	186	118	64	4	181	116	65	
23) All Other Diseases of Heart	I00-I09, I26-I51	96	83	11	2	89	57	31	1	107	60	46	1
24) Essential Hypertension and Hypertensive Renal Disease	I10, I12, I15	11	7	4		21	9	11	1	18	6	12	
25) Cerebrovascular Diseases	I60-I69	84	70	13	1	62	39	20	3	57	27	30	
26) Atherosclerosis	I70	1	1			2	1	1		2		2	
27) Aortic Aneurysm and Dissection	I71	3	3			5	2	3		8	5	3	
28) All Other Arterial and Circulatory Diseases	I72-I78, I80-I99	6	6			10	5	5		13	7	6	
29) Influenza and Pneumonia	J09-J18	24	23	1		20	14	4	2	29	18	11	
30) Chronic Lower Respiratory Diseases	J40-J47	59	55	2	2	65	55	10		78	60	18	
31) Lung Diseases Due to External Agents	J60-J70	21	20	1		15	11	4		10	5	5	
32) Other Diseases of Respiratory System	Residual of J00-J98	15	13	2		23	19	4		22	14	8	
33) Chronic Liver Disease and Cirrhosis	K70, K73-K74	17	15	2		25	15	9	1	17	10	7	
34) Other Diseases of Digestive System	Residual of K00-K92	26	20	6		39	22	17		35	21	13	1
35) Nephritis, Nephrotic Syndrome, Nephrosis	N00-N07, N17-N19, N25-N27	24	20	3	1	35	17	17	1	27	9	18	
36) Other Diseases of the Genitourinary System	Residual of N10-N99	11	11			8	7	1		9	6	3	
37) Pregnancy, Childbirth, and the Puerperium	O00-O99					2		2		1	1		
38) Certain Conditions Originating in the Perinatal Period	P00-P96	4	2	2		23	8	15		7	4	3	
39) Congenital Malformations, Deformations, Abnormalities	Q00-Q99	3	2	1		6	4	2		4	3	1	
40) All Other Diseases Not Listed	Residual of D50-H93, L00-M99, R00-R99	155	124	27	4	198	123	71	4	189	120	68	1
UNINTENTIONAL INJURY (ACCIDENTS)	V01-X59, Y85-Y86	36	28	8		37	26	11		49	36	12	1
41) Motor Vehicle Accidents	Selected Codes V02-V89	8	6	2		13	8	5		19	14	4	1
42) Accidental Falls, Firearms, and Drowning	W00-W19, W32-W34, W65-W74	16	13	3		8	5	3		12	10	2	
43) Accidental Poisoning and Exposure to Noxious Substances	X40-X49	4	3	1		11	10	1		5	2	3	
44) All Other Unintentional Injuries	Residual of V01-X59, Y85-Y86	8	6	2		5	3	2		13	10	3	
45) Intentional Self-Harm (Suicide)	U03, X60-X84, Y870	19	17		2	28	26	2		16	15	1	
46) Intentional Harm By Assault (Homicide)	U01-U02, X85-Y09, Y871					19	3	15	1	8	4	4	
47) Undetermined Intent, Legal Intervention, and War	Y10-Y36, Y872, Y89					4	1	3					
48) Adverse Effects of Medical and Surgical Care	Y40-Y84, Y88	1	1			1	1			1		1	

TABLE 18
FORTY-EIGHT SELECTED CATEGORIES OF RESIDENT DEATHS WITH ICD TENTH REVISION CODES BY RACE
BY PLANNING DISTRICTS
VIRGINIA, 2012

FORTY-EIGHT SELECTED CATEGORIES OF TOTAL RESIDENT DEATHS BY THE INTERNATIONAL CLASSIFICATION OF DISEASES CODE TENTH REVISION	ICD-10 CODE	COMMONWEALTH OF VIRGINIA TOTAL				PLANNING DISTRICTS 1-2 LENOWISCO				PLANNING DISTRICTS 1-2 CUMBERLAND PLATEAU			
		TOTAL	WHITE	BLACK	OTHER	TOTAL	WHITE	BLACK	OTHER	TOTAL	WHITE	BLACK	OTHER
ALL CAUSES OF DEATH	A00-Y99	61,101	47,851	11,976	1,274	1,156	1,138	16	2	1,462	1,444	17	1
1) Tuberculosis	A16-19	8	3	2	3								
2) Septicemia	A40-A41	1,308	935	336	37	21	21			27	26	1	
3) Viral Hepatitis	B15-B19	133	95	31	7	3	3			3	3		
4) Human Immunodeficiency Virus (HIV) Disease	B20-B24	148	41	105	2								
5) Other Infectious and Parasitic Diseases	Residual of A00-B99	448	369	74	5	9	9			5	5		
MALIGNANT NEOPLASMS	C00-C97	14,209	11,033	2,806	370	254	254			313	308	4	1
6) Malignant Neoplasms of Esophagus and Stomach	C15-C16	600	453	128	19	7	7			13	13		
7) Malignant Neoplasms of Colon, Rectum, and Anus	C18-C21	1,241	918	286	37	26	26			33	33		
8) Malignant Neoplasms of Pancreas	C25	939	698	217	24	12	12			23	22	1	
9) Malignant Neoplasms of Trachea, Bronchus, and Lung	C33-C34	3,979	3,170	715	94	83	83			110	109		1
10) Malignant Neoplasms of Breast (Male and Female)	C50	1,036	757	253	26	12	12			21	20	1	
11) Malignant Neoplasms of Cervix Uteri, Corpus Uteri, and Ovary	C53-C56	684	512	148	24	5	5			16	16		
12) Malignant Neoplasms of Prostate	C61	638	442	183	13	9	9			2	2		
13) Malignant Neoplasms of Urinary Tract	C64-C68	662	543	109	10	6	6			5	5		
14) Non-Hodgkin's Lymphoma	C82-C85	475	393	66	16	18	18			13	12	1	
15) Leukemia	C91-C95	544	449	87	8	17	17			12	12		
16) All Other and Unspecified Malignant Neoplasms	Residual of C00-C97	3,411	2,698	614	99	59	59			65	64	1	
17) Benign Neoplasms and Unspecified Neoplasms	D00-D48	397	322	62	13	6	6			7	7		
18) Diabetes Mellitus	E10-E14	1,589	1,076	477	36	28	27	1		35	35		
19) Parkinson's Disease	G20-G21	561	504	49	8	6	6			8	8		
20) Alzheimer's Disease	G30	1,708	1,468	218	22	34	34			29	29		
MAJOR CARDIOVASCULAR DISEASES	I00-I78	17,861	13,871	3,656	334	303	298	4	1	424	419	5	
DISEASES OF HEART	I00-I09, I11, I13, I20-I51	13,289	10,483	2,587	219	240	238	1	1	365	360	5	
21) Hypertensive Heart and Renal Diseases	I11, I13	590	402	176	12	12	12			15	15		
22) Ischemic Heart Diseases	I20-I25	7,457	5,987	1,349	121	144	142	1	1	253	248	5	
23) All Other Diseases of Heart	I00-I09, I26-I51	5,242	4,094	1,062	86	84	84			97	97		
24) Essential Hypertension and Hypertensive Renal Disease	I10, I12, i15	639	423	203	13	8	8			12	12		
25) Cerebrovascular Diseases	I60-I69	3,390	2,545	750	95	51	48	3		39	39		
26) Atherosclerosis	I70	128	106	20	2					3	3		
27) Aortic Aneurysm and Dissection	I71	215	171	42	2	3	3			2	2		
28) All Other Arterial and Circulatory Diseases	I72-I78, I80-I99	304	217	83	4	7	7			6	6		
29) Influenza and Pneumonia	J09-J18	1,302	1,099	184	19	42	42			51	50	1	
30) Chronic Lower Respiratory Diseases	J40-J47	3,046	2,698	317	31	99	97	2		137	135	2	
31) Lung Diseases Due to External Agents	J60-J70	604	498	95	11	22	21	1		33	32	1	
32) Other Diseases of Respiratory System	Residual of J00-J98	935	769	153	13	18	18			29	29		
33) Chronic Liver Disease and Cirrhosis	K70, K73-K74	809	677	120	12	21	21			14	13	1	
34) Other Diseases of Digestive System	Residual of K00-K92	1,424	1,145	250	29	37	37			38	38		
35) Nephritis, Nephrotic Syndrome, Nephrosis	N00-N07, N17-N19, N25-N27	1,518	1,045	435	38	35	33	2		42	42		
36) Other Diseases of the Genitourinary System	Residual of N10-N99	438	357	80	1	4	4			16	16		
37) Pregnancy, Childbirth, and the Puerperium	O00-O99	12	7	5		1	1						
38) Certain Conditions Originating in the Perinatal Period	P00-P96	351	156	168	27	1	1			1	1		
39) Congenital Malformations, Deformations, Abnormalities	Q00-Q99	231	154	65	12	1	1			4	4		
40) All Other Diseases Not Listed	Residual of D50-H93, L00-M99, R00-R99	7,653	6,039	1,479	135	112	109	3		126	125	1	
UNINTENTIONAL INJURY (ACCIDENTS)	V01-X59, Y85-Y86	2,779	2,273	450	56	57	54	2	1	83	82	1	
41) Motor Vehicle Accidents	Selected Codes V02-V89	800	608	174	18	14	14			26	25	1	
42) Accidental Falls, Firearms, and Drowning	W00-W19, W32-W34, W65-W74	734	645	70	19	6	6			3	3		
43) Accidental Poisoning and Exposure to Noxious Substances	X40-X49	619	522	93	4	20	18	2		44	44		
44) All Other Unintentional Injuries	Residual of V01-X59, Y85-Y86	626	498	113	15	17	16		1	10	10		
45) Intentional Self-Harm (Suicide)	U03, X60-X84, Y870	1,056	927	91	38	22	22			27	27		
46) Intentional Harm By Assault (Homicide)	U01-U02, X85-Y09, Y871	330	111	210	9	7	6	1		3	3		
47) Undetermined Intent, Legal Intervention, and War	Y10-Y36, Y872, Y89	84	66	14	4	6	6			3	3		
48) Adverse Effects of Medical and Surgical Care	Y40-Y84, Y88	55	39	15	1	1	1			1	1		

TABLE 18
FORTY-EIGHT SELECTED CATEGORIES OF RESIDENT DEATHS WITH ICD TENTH REVISION CODES BY RACE
BY PLANNING DISTRICTS
VIRGINIA, 2012

FORTY-EIGHT SELECTED CATEGORIES OF TOTAL RESIDENT DEATHS BY THE INTERNATIONAL CLASSIFICATION OF DISEASES CODE TENTH REVISION	ICD-10 CODE	PLANNING DISTRICTS 3-5											
		MOUNT ROGERS				NEW RIVER VALLEY				ALLEGHANY/ROANOKE			
		TOTAL	WHITE	BLACK	OTHER	TOTAL	WHITE	BLACK	OTHER	TOTAL	WHITE	BLACK	OTHER
ALL CAUSES OF DEATH	A00-Y99	2,485	2,426	57	2	1,526	1,474	47	5	3,078	2,703	359	16
1) Tuberculosis	A16-19												
2) Septicemia	A40-A41	52	51	1		28	26	2		63	55	8	
3) Viral Hepatitis	B15-B19	5	5			4	4			7	5	2	
4) Human Immunodeficiency Virus (HIV) Disease	B20-B24	3	3							3		2	1
5) Other Infectious and Parasitic Diseases	Residual of A00-B99	15	15			12	12			24	19	5	
MALIGNANT NEOPLASMS	C00-C97	520	505	15		314	305	9		631	554	71	6
6) Malignant Neoplasms of Esophagus and Stomach	C15-C16	19	19			11	11			23	21	1	1
7) Malignant Neoplasms of Colon, Rectum, and Anus	C18-C21	52	49	3		28	26	2		54	40	13	1
8) Malignant Neoplasms of Pancreas	C25	32	30	2		17	16	1		34	32	1	1
9) Malignant Neoplasms of Trachea, Bronchus, and Lung	C33-C34	182	179	3		106	104	2		204	177	24	3
10) Malignant Neoplasms of Breast (Male and Female)	C50	31	28	3		23	22	1		39	36	3	
11) Malignant Neoplasms of Cervix Uteri, Corpus Uteri, and Ovary	C53-C56	22	22			9	8	1		28	28		
12) Malignant Neoplasms of Prostate	C61	20	18	2		14	14			22	20	2	
13) Malignant Neoplasms of Urinary Tract	C64-C68	21	21			17	16	1		29	24	5	
14) Non-Hodgkin's Lymphoma	C82-C85	9	9			8	8			19	19		
15) Leukemia	C91-C95	12	12			9	9			29	24	5	
16) All Other and Unspecified Malignant Neoplasms	Residual of C00-C97	120	118	2		72	71	1		150	133	17	
17) Benign Neoplasms and Unspecified Neoplasms	D00-D48	11	11			13	13			25	21	4	
18) Diabetes Mellitus	E10-E14	93	89	4		32	29	3		80	69	11	
19) Parkinson's Disease	G20-G21	16	16			15	14	1		34	31	2	1
20) Alzheimer's Disease	G30	57	55	2		41	39	1	1	90	85	5	
MAJOR CARDIOVASCULAR DISEASES	I00-I78	717	700	15	2	507	496	11		977	854	121	2
DISEASES OF HEART	I00-I09, I11, I13, I20-I51	558	546	10	2	383	377	6		752	660	91	1
21) Hypertensive Heart and Renal Diseases	I11, I13	19	18		1	12	12			33	29	4	
22) Ischemic Heart Diseases	I20-I25	368	361	6	1	247	246	1		403	357	46	
23) All Other Diseases of Heart	I00-I09, I26-I51	171	167	4		124	119	5		316	274	41	1
24) Essential Hypertension and Hypertensive Renal Disease	I10, I12, i15	21	20	1		9	8	1		34	29	5	
25) Cerebrovascular Diseases	I60-I69	114	111	3		93	90	3		169	146	22	1
26) Atherosclerosis	I70	5	5			12	11	1		7	6	1	
27) Aortic Aneurysm and Dissection	I71	10	10			4	4			8	7	1	
28) All Other Arterial and Circulatory Diseases	I72-I78, I80-I99	13	11	2		7	7			11	10	1	
29) Influenza and Pneumonia	J09-J18	75	72	3		45	44	1		62	56	6	
30) Chronic Lower Respiratory Diseases	J40-J47	216	213	3		89	89			153	140	13	
31) Lung Diseases Due to External Agents	J60-J70	16	16			14	14			24	23	1	
32) Other Diseases of Respiratory System	Residual of J00-J98	25	24	1		28	27	1		57	51	6	
33) Chronic Liver Disease and Cirrhosis	K70, K73-K74	30	30			28	27		1	47	43	4	
34) Other Diseases of Digestive System	Residual of K00-K92	80	80			40	35	4	1	57	48	9	
35) Nephritis, Nephrotic Syndrome, Nephrosis	N00-N07, N17-N19, N25-N27	77	76	1		37	36	1		71	53	18	
36) Other Diseases of the Genitourinary System	Residual of N10-N99	20	19	1		8	8			29	26	3	
37) Pregnancy, Childbirth, and the Puerperium	O00-O99												
38) Certain Conditions Originating in the Perinatal Period	P00-P96	6	6			3	2		1	13	10	3	
39) Congenital Malformations, Deformations, Abnormalities	Q00-Q99	3	2	1		1	1			13	10	2	1
40) All Other Diseases Not Listed	Residual of D50-H93, L00-M99, R00-R99	287	280	7		173	165	8		405	373	30	2
UNINTENTIONAL INJURY (ACCIDENTS)	V01-X59, Y85-Y86	109	108	1		70	66	4		132	114	17	1
41) Motor Vehicle Accidents	Selected Codes V02-V89	34	33	1		19	18	1		27	21	6	
42) Accidental Falls, Firearms, and Drowning	W00-W19, W32-W34, W65-W74	24	24			15	13	2		37	34	2	1
43) Accidental Poisoning and Exposure to Noxious Substances	X40-X49	23	23			17	17			34	31	3	
44) All Other Unintentional Injuries	Residual of V01-X59, Y85-Y86	28	28			19	18	1		34	28	6	
45) Intentional Self-Harm (Suicide)	U03, X60-X84, Y870	34	33	1		19	17	1	1	55	47	7	1
46) Intentional Harm By Assault (Homicide)	U01-U02, X85-Y09, Y871	5	5			2	2			14	5	8	1
47) Undetermined Intent, Legal Intervention, and War	Y10-Y36, Y872, Y89	8	8			2	2			5	5		
48) Adverse Effects of Medical and Surgical Care	Y40-Y84, Y88	1	1							3	2	1	

TABLE 18
FORTY-EIGHT SELECTED CATEGORIES OF RESIDENT DEATHS WITH ICD TENTH REVISION CODES BY RACE
BY PLANNING DISTRICTS
VIRGINIA, 2012

FORTY-EIGHT SELECTED CATEGORIES OF TOTAL RESIDENT DEATHS BY THE INTERNATIONAL CLASSIFICATION OF DISEASES CODE TENTH REVISION	ICD-10 CODE	PLANNING DISTRICTS 6-8											
		CENTRAL SHENANDOAH				LORD FAIRFAX				NORTHERN VIRGINIA			
		TOTAL	WHITE	BLACK	OTHER	TOTAL	WHITE	BLACK	OTHER	TOTAL	WHITE	BLACK	OTHER
ALL CAUSES OF DEATH	A00-Y99	2,730	2,604	117	9	2,124	2,016	95	13	9,434	7,533	1,078	823
1) Tuberculosis	A16-19									3	1		2
2) Septicemia	A40-A41	44	41	3		30	29	1		210	157	29	24
3) Viral Hepatitis	B15-B19	5	5			9	8	1		25	13	6	6
4) Human Immunodeficiency Virus (HIV) Disease	B20-B24	2	1	1		1		1		24	8	16	
5) Other Infectious and Parasitic Diseases	Residual of A00-B99	17	17			16	16			58	47	9	2
MALIGNANT NEOPLASMS	C00-C97	609	587	21	1	488	460	25	3	2,404	1,876	289	239
6) Malignant Neoplasms of Esophagus and Stomach	C15-C16	27	27			21	20	1		110	89	12	9
7) Malignant Neoplasms of Colon, Rectum, and Anus	C18-C21	67	64	3		35	32	3		206	158	23	25
8) Malignant Neoplasms of Pancreas	C25	33	32	1		26	25	1		200	152	29	19
9) Malignant Neoplasms of Trachea, Bronchus, and Lung	C33-C34	157	149	8		156	146	9	1	528	415	61	52
10) Malignant Neoplasms of Breast (Male and Female)	C50	37	37			33	32	1		200	149	32	19
11) Malignant Neoplasms of Cervix Uteri, Corpus Uteri, and Ovary	C53-C56	25	25			12	11	1		155	120	19	16
12) Malignant Neoplasms of Prostate	C61	25	23	1	1	24	21	3		94	69	14	11
13) Malignant Neoplasms of Urinary Tract	C64-C68	29	29			34	34			112	98	8	6
14) Non-Hodgkin's Lymphoma	C82-C85	32	31	1		13	13			87	68	9	10
15) Leukemia	C91-C95	24	24			11	11			100	90	5	5
16) All Other and Unspecified Malignant Neoplasms	Residual of C00-C97	153	146	7		123	115	6	2	612	468	77	67
17) Benign Neoplasms and Unspecified Neoplasms	D00-D48	16	16			11	11			80	66	6	8
18) Diabetes Mellitus	E10-E14	76	71	5		50	46	4		213	145	46	22
19) Parkinson's Disease	G20-G21	29	26	2	1	25	25			116	106	5	5
20) Alzheimer's Disease	G30	124	122	2		57	54	2	1	195	165	17	13
MAJOR CARDIOVASCULAR DISEASES	I00-I78	814	772	38	4	601	574	23	4	2,581	2,076	282	223
DISEASES OF HEART	I00-I09, I11, I13, I20-I51	602	568	32	2	444	425	18	1	1,858	1,512	199	147
21) Hypertensive Heart and Renal Diseases	I11, I13	25	24	1		13	12	1		96	71	19	6
22) Ischemic Heart Diseases	I20-I25	334	319	14	1	265	258	6	1	902	731	91	80
23) All Other Diseases of Heart	I00-I09, I26-I51	243	225	17	1	166	155	11		860	710	89	61
24) Essential Hypertension and Hypertensive Renal Disease	I10, I12, i15	18	18			17	15	2		122	99	14	9
25) Cerebrovascular Diseases	I60-I69	159	151	6	2	107	101	3	3	541	415	65	61
26) Atherosclerosis	I70	14	14			14	14			9	6	1	2
27) Aortic Aneurysm and Dissection	I71	10	10			8	8			30	29		1
28) All Other Arterial and Circulatory Diseases	I72-I78, I80-I99	12	12			13	13			34	24	7	3
29) Influenza and Pneumonia	J09-J18	63	63			60	59	1		183	150	20	13
30) Chronic Lower Respiratory Diseases	J40-J47	133	127	5	1	95	91	4		359	321	23	15
31) Lung Diseases Due to External Agents	J60-J70	31	30	1		26	24	1	1	78	68	3	7
32) Other Diseases of Respiratory System	Residual of J00-J98	49	47	2		41	38	3		139	110	17	12
33) Chronic Liver Disease and Cirrhosis	K70, K73-K74	35	33	1	1	29	27	2		108	90	10	8
34) Other Diseases of Digestive System	Residual of K00-K92	62	58	4		65	63	2		178	142	15	21
35) Nephritis, Nephrotic Syndrome, Nephrosis	N00-N07, N17-N19, N25-N27	61	56	5		60	54	5	1	211	163	28	20
36) Other Diseases of the Genitourinary System	Residual of N10-N99	16	16			17	17			46	40	5	1
37) Pregnancy, Childbirth, and the Puerperium	O00-O99					2	2						
38) Certain Conditions Originating in the Perinatal Period	P00-P96	6	5	1		6	6			87	46	21	20
39) Congenital Malformations, Deformations, Abnormalities	Q00-Q99	7	5	2		10	10			54	38	8	8
40) All Other Diseases Not Listed	Residual of D50-H93, L00-M99, R00-R99	349	335	13	1	264	250	11	3	1,369	1,136	148	85
UNINTENTIONAL INJURY (ACCIDENTS)	V01-X59, Y85-Y86	135	129	6		105	99	6		433	363	39	31
41) Motor Vehicle Accidents	Selected Codes V02-V89	45	42	3		28	23	5		99	77	12	10
42) Accidental Falls, Firearms, and Drowning	W00-W19, W32-W34, W65-W74	30	29	1		29	28	1		157	138	9	10
43) Accidental Poisoning and Exposure to Noxious Substances	X40-X49	26	26			22	22			97	86	9	2
44) All Other Unintentional Injuries	Residual of V01-X59, Y85-Y86	34	32	2		26	26			80	62	9	9
45) Intentional Self-Harm (Suicide)	U03, X60-X84, Y870	38	35	3		42	41	1		208	162	18	28
46) Intentional Harm By Assault (Homicide)	U01-U02, X85-Y09, Y871	3	1	2		6	4	2		34	18	11	5
47) Undetermined Intent, Legal Intervention, and War	Y10-Y36, Y872, Y89	5	5			3	3			19	12	3	4
48) Adverse Effects of Medical and Surgical Care	Y40-Y84, Y88					3	3			6	5		1

TABLE 18
FORTY-EIGHT SELECTED CATEGORIES OF RESIDENT DEATHS WITH ICD TENTH REVISION CODES BY RACE
BY PLANNING DISTRICTS
VIRGINIA, 2012

FORTY-EIGHT SELECTED CATEGORIES OF TOTAL RESIDENT DEATHS BY THE INTERNATIONAL CLASSIFICATION OF DISEASES CODE TENTH REVISION	ICD-10 CODE	PLANNING DISTRICTS 9-11											
		RAPPAHANNOCK/RAPIDAN				THOMAS JEFFERSON				CENTRAL VIRGINIA			
		TOTAL	WHITE	BLACK	OTHER	TOTAL	WHITE	BLACK	OTHER	TOTAL	WHITE	BLACK	OTHER
ALL CAUSES OF DEATH	A00-Y99	1,387	1,210	172	5	1,774	1,481	285	8	2,516	2,108	392	16
1) Tuberculosis	A16-19					1	1						
2) Septicemia	A40-A41	41	33	8		43	32	11		47	35	11	1
3) Viral Hepatitis	B15-B19	3	3			2	2			6	5	1	
4) Human Immunodeficiency Virus (HIV) Disease	B20-B24	1	1			2	1	1		3	2	1	
5) Other Infectious and Parasitic Diseases	Residual of A00-B99	11	10	1		14	13	1		17	13	4	
MALIGNANT NEOPLASMS	C00-C97	333	280	51	2	429	350	76	3	559	478	76	5
6) Malignant Neoplasms of Esophagus and Stomach	C15-C16	15	11	4		22	16	6		19	17	2	
7) Malignant Neoplasms of Colon, Rectum, and Anus	C18-C21	30	27	3		45	32	12	1	55	42	12	1
8) Malignant Neoplasms of Pancreas	C25	27	22	5		18	17	1		46	42	4	
9) Malignant Neoplasms of Trachea, Bronchus, and Lung	C33-C34	90	76	13	1	109	89	19	1	151	129	19	3
10) Malignant Neoplasms of Breast (Male and Female)	C50	19	16	3		26	22	4		35	32	3	
11) Malignant Neoplasms of Cervix Uteri, Corpus Uteri, and Ovary	C53-C56	14	8	6		19	14	4	1	23	18	5	
12) Malignant Neoplasms of Prostate	C61	14	12	2		24	18	6		29	25	4	
13) Malignant Neoplasms of Urinary Tract	C64-C68	19	16	3		19	16	3		27	22	5	
14) Non-Hodgkin's Lymphoma	C82-C85	21	21			10	8	2		19	18	1	
15) Leukemia	C91-C95	6	5	1		18	16	2		19	15	4	
16) All Other and Unspecified Malignant Neoplasms	Residual of C00-C97	78	66	11	1	119	102	17		136	118	17	1
17) Benign Neoplasms and Unspecified Neoplasms	D00-D48	7	6	1		13	13			17	14	3	
18) Diabetes Mellitus	E10-E14	29	22	7		38	32	6		64	45	18	1
19) Parkinson's Disease	G20-G21	12	10	2		23	22	1		11	11		
20) Alzheimer's Disease	G30	36	34	2		49	46	3		58	54	4	
MAJOR CARDIOVASCULAR DISEASES	I00-I78	380	339	41		512	416	96		772	647	123	2
DISEASES OF HEART	I00-I09, I11, I13, I20-I51	277	246	31		370	307	63		590	509	80	1
21) Hypertensive Heart and Renal Diseases	I11, I13	6	5	1		11	7	4		22	15	7	
22) Ischemic Heart Diseases	I20-I25	159	142	17		168	140	28		326	293	32	1
23) All Other Diseases of Heart	I00-I09, I26-I51	112	99	13		191	160	31		242	201	41	
24) Essential Hypertension and Hypertensive Renal Disease	I10, I12, i15	5	5			17	9	8		24	12	12	
25) Cerebrovascular Diseases	I60-I69	86	76	10		106	82	24		140	112	27	1
26) Atherosclerosis	I70	3	3			2	2			8	6	2	
27) Aortic Aneurysm and Dissection	I71	2	2			13	13			6	5	1	
28) All Other Arterial and Circulatory Diseases	I72-I78, I80-I99	9	9			6	4	2		10	9	1	
29) Influenza and Pneumonia	J09-J18	25	25			45	39	6		59	55	4	
30) Chronic Lower Respiratory Diseases	J40-J47	62	57	4	1	90	83	7		107	100	7	
31) Lung Diseases Due to External Agents	J60-J70	12	11	1		18	17	1		24	21	3	
32) Other Diseases of Respiratory System	Residual of J00-J98	21	19	2		24	19	5		45	39	6	
33) Chronic Liver Disease and Cirrhosis	K70, K73-K74	16	12	4		24	23	1		33	32	1	
34) Other Diseases of Digestive System	Residual of K00-K92	32	27	5		43	32	11		63	52	9	2
35) Nephritis, Nephrotic Syndrome, Nephrosis	N00-N07, N17-N19, N25-N27	44	36	8		28	21	6	1	75	41	34	
36) Other Diseases of the Genitourinary System	Residual of N10-N99	10	9	1		10	5	5		20	16	4	
37) Pregnancy, Childbirth, and the Puerperium	O00-O99												
38) Certain Conditions Originating in the Perinatal Period	P00-P96	6	6			6	4	2		6	5		1
39) Congenital Malformations, Deformations, Abnormalities	Q00-Q99	3	3			5	4	1		8	6	2	
40) All Other Diseases Not Listed	Residual of D50-H93, L00-M99, R00-R99	175	151	23	1	230	194	34	2	326	267	56	3
UNINTENTIONAL INJURY (ACCIDENTS)	V01-X59, Y85-Y86	79	73	5	1	83	72	9	2	149	129	19	1
41) Motor Vehicle Accidents	Selected Codes V02-V89	30	27	2	1	28	25	3		61	52	9	
42) Accidental Falls, Firearms, and Drowning	W00-W19, W32-W34, W65-W74	17	17			18	17	1		37	35	2	
43) Accidental Poisoning and Exposure to Noxious Substances	X40-X49	12	9	3		10	9	1		19	19		
44) All Other Unintentional Injuries	Residual of V01-X59, Y85-Y86	20	20			27	21	4	2	32	23	8	1
45) Intentional Self-Harm (Suicide)	U03, X60-X84, Y870	38	34	4		26	26			32	29	3	
46) Intentional Harm By Assault (Homicide)	U01-U02, X85-Y09, Y871	4	3	1		8	7	1		7	4	3	
47) Undetermined Intent, Legal Intervention, and War	Y10-Y36, Y872, Y89	5	4	1		1	1			2	2		
48) Adverse Effects of Medical and Surgical Care	Y40-Y84, Y88					5	5						

TABLE 18
FORTY-EIGHT SELECTED CATEGORIES OF RESIDENT DEATHS WITH ICD TENTH REVISION CODES BY RACE
BY PLANNING DISTRICTS
VIRGINIA, 2012

FORTY-EIGHT SELECTED CATEGORIES OF TOTAL RESIDENT DEATHS BY THE INTERNATIONAL CLASSIFICATION OF DISEASES CODE TENTH REVISION	ICD-10 CODE	PLANNING DISTRICTS 12-14											
		WEST PIEDMONT				SOUTHSIDE				PIEDMONT			
		TOTAL	WHITE	BLACK	OTHER	TOTAL	WHITE	BLACK	OTHER	TOTAL	WHITE	BLACK	OTHER
ALL CAUSES OF DEATH	A00-Y99	3,076	2,390	684	2	1,029	649	378	2	1,085	703	381	1
1) Tuberculosis	A16-19					1	1						
2) Septicemia	A40-A41	77	63	14		20	12	7	1	29	21	8	
3) Viral Hepatitis	B15-B19	5	5			2		2		2	2		
4) Human Immunodeficiency Virus (HIV) Disease	B20-B24	7	2	5		2		2		2		2	
5) Other Infectious and Parasitic Diseases	Residual of A00-B99	23	17	6		4	2	2		9	4	5	
MALIGNANT NEOPLASMS	C00-C97	654	498	156		257	163	94		279	169	110	
6) Malignant Neoplasms of Esophagus and Stomach	C15-C16	22	13	9		9	5	4		16	11	5	
7) Malignant Neoplasms of Colon, Rectum, and Anus	C18-C21	61	46	15		15	11	4		28	18	10	
8) Malignant Neoplasms of Pancreas	C25	47	33	14		19	11	8		15	7	8	
9) Malignant Neoplasms of Trachea, Bronchus, and Lung	C33-C34	196	155	41		74	49	25		83	54	29	
10) Malignant Neoplasms of Breast (Male and Female)	C50	47	38	9		22	13	9		15	11	4	
11) Malignant Neoplasms of Cervix Uteri, Corpus Uteri, and Ovary	C53-C56	30	18	12		11	8	3		12	5	7	
12) Malignant Neoplasms of Prostate	C61	19	14	5		20	10	10		22	10	12	
13) Malignant Neoplasms of Urinary Tract	C64-C68	32	23	9		15	10	5		8	2	6	
14) Non-Hodgkin's Lymphoma	C82-C85	14	13	1		8	6	2		8	5	3	
15) Leukemia	C91-C95	32	20	12		5	4	1		11	8	3	
16) All Other and Unspecified Malignant Neoplasms	Residual of C00-C97	154	125	29		59	36	23		61	38	23	
17) Benign Neoplasms and Unspecified Neoplasms	D00-D48	11	10	1		1		1		8	6	2	
18) Diabetes Mellitus	E10-E14	107	76	31		33	14	19		32	19	13	
19) Parkinson's Disease	G20-G21	18	16	2		4	3	1					
20) Alzheimer's Disease	G30	77	68	9		30	20	10		15	12	3	
MAJOR CARDIOVASCULAR DISEASES	I00-I78	959	722	236	1	331	201	130		373	240	133	
DISEASES OF HEART	I00-I09, I11, I13, I20-I51	727	556	170	1	239	146	93		283	191	92	
21) Hypertensive Heart and Renal Diseases	I11, I13	27	21	6		25	10	15		18	12	6	
22) Ischemic Heart Diseases	I20-I25	425	331	94		119	77	42		150	97	53	
23) All Other Diseases of Heart	I00-I09, I26-I51	275	204	70	1	95	59	36		115	82	33	
24) Essential Hypertension and Hypertensive Renal Disease	I10, I12, i15	30	24	6		9	4	5		12	5	7	
25) Cerebrovascular Diseases	I60-I69	186	131	55		75	47	28		64	36	28	
26) Atherosclerosis	I70	2	2			5	3	2		5	3	2	
27) Aortic Aneurysm and Dissection	I71	4	2	2		1		1		6	4	2	
28) All Other Arterial and Circulatory Diseases	I72-I78, I80-I99	22	15	7		3	2	1		4	2	2	
29) Influenza and Pneumonia	J09-J18	63	57	6		17	13	4		14	10	4	
30) Chronic Lower Respiratory Diseases	J40-J47	141	129	12		52	41	11		52	43	8	1
31) Lung Diseases Due to External Agents	J60-J70	34	26	8		8	2	6		7	5	2	
32) Other Diseases of Respiratory System	Residual of J00-J98	41	31	10		12	8	4		19	13	6	
33) Chronic Liver Disease and Cirrhosis	K70, K73-K74	44	37	7		8	7	1		14	9	5	
34) Other Diseases of Digestive System	Residual of K00-K92	65	51	14		24	22	2		15	13	2	
35) Nephritis, Nephrotic Syndrome, Nephrosis	N00-N07, N17-N19, N25-N27	70	46	24		24	14	10		26	9	17	
36) Other Diseases of the Genitourinary System	Residual of N10-N99	34	30	4		5	4	1		4	3	1	
37) Pregnancy, Childbirth, and the Puerperium	O00-O99					1		1					
38) Certain Conditions Originating in the Perinatal Period	P00-P96	7	3	4		2	2			5		5	
39) Congenital Malformations, Deformations, Abnormalities	Q00-Q99	10	7	3		2		2		4	1	3	
40) All Other Diseases Not Listed	Residual of D50-H93, L00-M99, R00-R99	376	288	88		133	90	43		96	64	32	
UNINTENTIONAL INJURY (ACCIDENTS)	V01-X59, Y85-Y86	179	149	29	1	41	18	23		55	41	14	
41) Motor Vehicle Accidents	Selected Codes V02-V89	61	47	14		20	9	11		28	20	8	
42) Accidental Falls, Firearms, and Drowning	W00-W19, W32-W34, W65-W74	41	37	3	1	7	5	2		8	8		
43) Accidental Poisoning and Exposure to Noxious Substances	X40-X49	39	35	4		1		1		5	4	1	
44) All Other Unintentional Injuries	Residual of V01-X59, Y85-Y86	38	30	8		13	4	9		14	9	5	
45) Intentional Self-Harm (Suicide)	U03, X60-X84, Y870	45	42	3		12	10	1	1	16	15	1	
46) Intentional Harm By Assault (Homicide)	U01-U02, X85-Y09, Y871	10	4	6		1		1		7	2	5	
47) Undetermined Intent, Legal Intervention, and War	Y10-Y36, Y872, Y89	3	1	2						1	1		
48) Adverse Effects of Medical and Surgical Care	Y40-Y84, Y88	4	4			1	1						

TABLE 18
FORTY-EIGHT SELECTED CATEGORIES OF RESIDENT DEATHS WITH ICD TENTH REVISION CODES BY RACE
BY PLANNING DISTRICTS
VIRGINIA, 2012

FORTY-EIGHT SELECTED CATEGORIES OF TOTAL RESIDENT DEATHS BY THE INTERNATIONAL CLASSIFICATION OF DISEASES CODE TENTH REVISION	ICD-10 CODE	PLANNING DISTRICTS 15-17											
		RICHMOND REGIONAL				RADCO				NORTHERN NECK			
		TOTAL	WHITE	BLACK	OTHER	TOTAL	WHITE	BLACK	OTHER	TOTAL	WHITE	BLACK	OTHER
ALL CAUSES OF DEATH	A00-Y99	7,839	5,427	2,307	105	1,979	1,614	343	22	682	518	164	
1) Tuberculosis	A16-19	3		2	1								
2) Septicemia	A40-A41	196	115	77	4	68	49	18	1	12	6	6	
3) Viral Hepatitis	B15-B19	11	6	5		2	2			1	1		
4) Human Immunodeficiency Virus (HIV) Disease	B20-B24	27	7	20		1		1					
5) Other Infectious and Parasitic Diseases	Residual of A00-B99	60	48	12		19	16	3		6	4	2	
MALIGNANT NEOPLASMS	C00-C97	1,834	1,281	524	29	484	395	79	10	169	130	39	
6) Malignant Neoplasms of Esophagus and Stomach	C15-C16	78	58	18	2	19	16	3		9	6	3	
7) Malignant Neoplasms of Colon, Rectum, and Anus	C18-C21	153	100	50	3	44	34	10		12	9	3	
8) Malignant Neoplasms of Pancreas	C25	116	67	47	2	40	34	6		11	9	2	
9) Malignant Neoplasms of Trachea, Bronchus, and Lung	C33-C34	519	362	149	8	140	118	18	4	53	40	13	
10) Malignant Neoplasms of Breast (Male and Female)	C50	151	93	56	2	33	28	5		8	7	1	
11) Malignant Neoplasms of Cervix Uteri, Corpus Uteri, and Ovary	C53-C56	82	63	17	2	25	20	4	1	8	5	3	
12) Malignant Neoplasms of Prostate	C61	72	46	26		17	13	4		7	5	2	
13) Malignant Neoplasms of Urinary Tract	C64-C68	90	63	25	2	24	21	3		5	5		
14) Non-Hodgkin's Lymphoma	C82-C85	54	40	12	2	19	16	3		3	3		
15) Leukemia	C91-C95	84	64	20		18	12	5	1	13	10	3	
16) All Other and Unspecified Malignant Neoplasms	Residual of C00-C97	435	325	104	6	105	83	18	4	40	31	9	
17) Benign Neoplasms and Unspecified Neoplasms	D00-D48	57	42	14	1	14	12	2		3	3		
18) Diabetes Mellitus	E10-E14	174	95	75	4	37	24	13		12	9	3	
19) Parkinson's Disease	G20-G21	82	70	11	1	17	15	2		6	6		
20) Alzheimer's Disease	G30	233	192	40	1	59	53	6		26	22	4	
MAJOR CARDIOVASCULAR DISEASES	I00-I78	2,292	1,558	705	29	540	432	103	5	221	172	49	
DISEASES OF HEART	I00-I09, I11, I13, I20-I51	1,624	1,136	468	20	390	317	70	3	138	102	36	
21) Hypertensive Heart and Renal Diseases	I11, I13	76	44	31	1	17	10	7		3	1	2	
22) Ischemic Heart Diseases	I20-I25	844	593	239	12	224	189	34	1	77	57	20	
23) All Other Diseases of Heart	I00-I09, I26-I51	704	499	198	7	149	118	29	2	58	44	14	
24) Essential Hypertension and Hypertensive Renal Disease	I10, I12, i15	93	55	38		25	14	11		1	1		
25) Cerebrovascular Diseases	I60-I69	496	315	172	9	108	86	20	2	71	60	11	
26) Atherosclerosis	I70	18	14	4		4	2	2		3	3		
27) Aortic Aneurysm and Dissection	I71	36	24	12		7	7			5	3	2	
28) All Other Arterial and Circulatory Diseases	I72-I78, I80-I99	32	18	14		8	7	1		3	3		
29) Influenza and Pneumonia	J09-J18	173	129	42	2	37	29	8		16	12	4	
30) Chronic Lower Respiratory Diseases	J40-J47	360	295	59	6	83	73	10		35	31	4	
31) Lung Diseases Due to External Agents	J60-J70	96	65	28	3	18	18			7	5	2	
32) Other Diseases of Respiratory System	Residual of J00-J98	120	88	31	1	28	26	2		12	11	1	
33) Chronic Liver Disease and Cirrhosis	K70, K73-K74	104	81	23		25	23	2		8	7	1	
34) Other Diseases of Digestive System	Residual of K00-K92	194	146	47	1	50	39	10	1	13	11	2	
35) Nephritis, Nephrotic Syndrome, Nephrosis	N00-N07, N17-N19, N25-N27	211	122	87	2	46	37	9		18	13	5	
36) Other Diseases of the Genitourinary System	Residual of N10-N99	53	41	12		15	13	2		5	3	2	
37) Pregnancy, Childbirth, and the Puerperium	O00-O99					1	1						
38) Certain Conditions Originating in the Perinatal Period	P00-P96	43	13	27	3	17	7	10		1		1	
39) Congenital Malformations, Deformations, Abnormalities	Q00-Q99	38	24	14		4	3	1		1		1	
40) All Other Diseases Not Listed	Residual of D50-H93, L00-M99, R00-R99	906	627	272	7	247	205	40	2	70	46	24	
UNINTENTIONAL INJURY (ACCIDENTS)	V01-X59, Y85-Y86	343	237	102	4	123	101	19	3	27	20	7	
41) Motor Vehicle Accidents	Selected Codes V02-V89	83	42	39	2	38	27	9	2	11	7	4	
42) Accidental Falls, Firearms, and Drowning	W00-W19, W32-W34, W65-W74	92	78	12	2	36	33	3		5	3	2	
43) Accidental Poisoning and Exposure to Noxious Substances	X40-X49	87	54	33		25	23	2		4	4		
44) All Other Unintentional Injuries	Residual of V01-X59, Y85-Y86	81	63	18		24	18	5	1	7	6	1	
45) Intentional Self-Harm (Suicide)	U03, X60-X84, Y870	142	124	14	4	36	35	1		8	6	2	
46) Intentional Harm By Assault (Homicide)	U01-U02, X85-Y09, Y871	68	12	54	2	4	3	1		4		4	
47) Undetermined Intent, Legal Intervention, and War	Y10-Y36, Y872, Y89	4	2	2		2	2						
48) Adverse Effects of Medical and Surgical Care	Y40-Y84, Y88	8	3	5						1		1	

TABLE 18
FORTY-EIGHT SELECTED CATEGORIES OF RESIDENT DEATHS WITH ICD TENTH REVISION CODES BY RACE
BY PLANNING DISTRICTS
VIRGINIA, 2012

FORTY-EIGHT SELECTED CATEGORIES OF TOTAL RESIDENT DEATHS BY THE INTERNATIONAL CLASSIFICATION OF DISEASES CODE TENTH REVISION	ICD-10 CODE	PLANNING DISTRICTS 18-20											
		MIDDLE PENINSULA				CRATER				SOUTHEASTERN VIRGINIA			
		TOTAL	WHITE	BLACK	OTHER	TOTAL	WHITE	BLACK	OTHER	TOTAL	WHITE	BLACK	OTHER
ALL CAUSES OF DEATH	A00-Y99	988	784	200	4	1,796	1,074	715	7	8,614	5,660	2,790	164
1) Tuberculosis	A16-19												
2) Septicemia	A40-A41	21	13	8		36	17	19		160	85	70	5
3) Viral Hepatitis	B15-B19	3	2	1		2	2			20	12	8	
4) Human Immunodeficiency Virus (HIV) Disease	B20-B24	1	1			4		4		49	9	40	
5) Other Infectious and Parasitic Diseases	Residual of A00-B99	11	10	1		11	8	3		71	57	12	2
MALIGNANT NEOPLASMS	C00-C97	225	186	37	2	441	230	208	3	1,999	1,334	619	46
6) Malignant Neoplasms of Esophagus and Stomach	C15-C16	6	3	3		15	9	6		92	53	35	4
7) Malignant Neoplasms of Colon, Rectum, and Anus	C18-C21	24	20	4		40	16	24		168	91	73	4
8) Malignant Neoplasms of Pancreas	C25	17	14	3		35	16	19		114	71	41	2
9) Malignant Neoplasms of Trachea, Bronchus, and Lung	C33-C34	83	66	15	2	128	75	52	1	526	385	127	14
10) Malignant Neoplasms of Breast (Male and Female)	C50	10	9	1		36	18	18		164	89	72	3
11) Malignant Neoplasms of Cervix Uteri, Corpus Uteri, and Ovary	C53-C56	9	8	1		22	11	11		104	66	36	2
12) Malignant Neoplasms of Prostate	C61	10	6	4		23	11	12		114	61	52	1
13) Malignant Neoplasms of Urinary Tract	C64-C68	12	12			17	10	7		100	76	22	2
14) Non-Hodgkin's Lymphoma	C82-C85	5	4	1		9	1	8		70	53	14	3
15) Leukemia	C91-C95	4	4			13	9	4		67	55	11	1
16) All Other and Unspecified Malignant Neoplasms	Residual of C00-C97	45	40	5		103	54	47	2	480	334	136	10
17) Benign Neoplasms and Unspecified Neoplasms	D00-D48	9	5	4		11	9	2		51	33	14	4
18) Diabetes Mellitus	E10-E14	21	13	8		37	20	17		251	122	122	7
19) Parkinson's Disease	G20-G21	9	7	2		10	8	2		66	57	9	
20) Alzheimer's Disease	G30	51	39	12		54	45	9		263	192	66	5
MAJOR CARDIOVASCULAR DISEASES	I00-I78	286	218	67	1	585	348	236	1	2,463	1,583	838	42
DISEASES OF HEART	I00-I09, I11, I13, I20-I51	208	159	48	1	459	283	175	1	1,878	1,238	613	27
21) Hypertensive Heart and Renal Diseases	I11, I13	12	5	7		30	13	17		68	39	25	4
22) Ischemic Heart Diseases	I20-I25	118	93	24	1	261	169	91	1	1,114	763	337	14
23) All Other Diseases of Heart	I00-I09, I26-I51	78	61	17		168	101	67		696	436	251	9
24) Essential Hypertension and Hypertensive Renal Disease	I10, I12, i15	9	4	5		15	4	11		101	51	48	2
25) Cerebrovascular Diseases	I60-I69	62	50	12		94	52	42		395	242	141	12
26) Atherosclerosis	I70					3	2	1		7	4	3	
27) Aortic Aneurysm and Dissection	I71	3	3			3	1	2		45	28	16	1
28) All Other Arterial and Circulatory Diseases	I72-I78, I80-I99	5	3	2		12	7	5		61	33	27	1
29) Influenza and Pneumonia	J09-J18	23	18	5		36	22	14		136	98	36	2
30) Chronic Lower Respiratory Diseases	J40-J47	47	42	5		84	72	12		438	352	82	4
31) Lung Diseases Due to External Agents	J60-J70	9	9			18	11	7		57	43	14	
32) Other Diseases of Respiratory System	Residual of J00-J98	25	19	6		14	9	5		122	91	31	
33) Chronic Liver Disease and Cirrhosis	K70, K73-K74	10	9	1		27	16	11		120	90	29	1
34) Other Diseases of Digestive System	Residual of K00-K92	25	24	1		39	26	13		207	140	65	2
35) Nephritis, Nephrotic Syndrome, Nephrosis	N00-N07, N17-N19, N25-N27	22	14	8		63	29	32	2	199	95	94	10
36) Other Diseases of the Genitourinary System	Residual of N10-N99	5	3	2		10	8	2		81	53	28	
37) Pregnancy, Childbirth, and the Puerperium	O00-O99									3	2	1	
38) Certain Conditions Originating in the Perinatal Period	P00-P96	4	2	2		9	2	7		79	20	57	2
39) Congenital Malformations, Deformations, Abnormalities	Q00-Q99	1	1			6	3	3		43	24	16	3
40) All Other Diseases Not Listed	Residual of D50-H93, L00-M99, R00-R99	109	87	21	1	197	127	69	1	1,114	741	356	17
UNINTENTIONAL INJURY (ACCIDENTS)	V01-X59, Y85-Y86	40	34	6		60	39	21		344	255	79	10
41) Motor Vehicle Accidents	Selected Codes V02-V89	19	14	5		21	16	5		69	48	19	2
42) Accidental Falls, Firearms, and Drowning	W00-W19, W32-W34, W65-W74	8	8			12	9	3		116	91	20	5
43) Accidental Poisoning and Exposure to Noxious Substances	X40-X49	6	6			12	6	6		87	64	21	2
44) All Other Unintentional Injuries	Residual of V01-X59, Y85-Y86	7	6	1		15	8	7		72	52	19	1
45) Intentional Self-Harm (Suicide)	U03, X60-X84, Y870	25	23	2		23	19	4		146	124	21	1
46) Intentional Harm By Assault (Homicide)	U01-U02, X85-Y09, Y871	5	4	1		15	1	14		88	21	67	
47) Undetermined Intent, Legal Intervention, and War	Y10-Y36, Y872, Y89									6	5	1	
48) Adverse Effects of Medical and Surgical Care	Y40-Y84, Y88					3	2	1		14	9	5	

TABLE 18
FORTY-EIGHT SELECTED CATEGORIES OF RESIDENT DEATHS WITH ICD TENTH REVISION CODES BY RACE
BY PLANNING DISTRICTS
VIRGINIA, 2012

FORTY-EIGHT SELECTED CATEGORIES OF TOTAL RESIDENT DEATHS BY THE INTERNATIONAL CLASSIFICATION OF DISEASES CODE TENTH REVISION	ICD-10 CODE	PLANNING DISTRICTS 21-23											
		PENINSULA				ACCOMACK/NORTHAMPTON				HAMPTON ROADS			
		TOTAL	WHITE	BLACK	OTHER	TOTAL	WHITE	BLACK	OTHER	TOTAL	WHITE	BLACK	OTHER
ALL CAUSES OF DEATH	A00-Y99	3,740	2,486	1,188	66	601	409	191	1	12,354	8,146	3,978	230
1) Tuberculosis	A16-19												
2) Septicemia	A40-A41	69	40	28	1	14	8	6		229	125	98	6
3) Viral Hepatitis	B15-B19	10	6	3	1	3	1	2		30	18	11	1
4) Human Immunodeficiency Virus (HIV) Disease	B20-B24	16	6	9	1					65	15	49	1
5) Other Infectious and Parasitic Diseases	Residual of A00-B99	33	26	6	1	3	1	2		104	83	18	3
MALIGNANT NEOPLASMS	C00-C97	870	590	260	20	143	100	43		2,869	1,924	879	66
6) Malignant Neoplasms of Esophagus and Stomach	C15-C16	40	21	16	3	7	7			132	74	51	7
7) Malignant Neoplasms of Colon, Rectum, and Anus	C18-C21	57	38	17	2	8	6	2		225	129	90	6
8) Malignant Neoplasms of Pancreas	C25	45	29	16		12	5	7		159	100	57	2
9) Malignant Neoplasms of Trachea, Bronchus, and Lung	C33-C34	254	176	75	3	47	34	13		780	561	202	17
10) Malignant Neoplasms of Breast (Male and Female)	C50	65	40	23	2	9	5	4		229	129	95	5
11) Malignant Neoplasms of Cervix Uteri, Corpus Uteri, and Ovary	C53-C56	45	29	14	2	8	4	4		149	95	50	4
12) Malignant Neoplasms of Prostate	C61	47	29	18		10	6	4		161	90	70	1
13) Malignant Neoplasms of Urinary Tract	C64-C68	37	31	6		4	3	1		137	107	28	2
14) Non-Hodgkin's Lymphoma	C82-C85	33	25	7	1	3	2	1		103	78	21	4
15) Leukemia	C91-C95	35	25	9	1	5	3	2		102	80	20	2
16) All Other and Unspecified Malignant Neoplasms	Residual of C00-C97	212	147	59	6	30	25	5		692	481	195	16
17) Benign Neoplasms and Unspecified Neoplasms	D00-D48	26	18	8						77	51	22	4
18) Diabetes Mellitus	E10-E14	131	62	67	2	16	12	4		382	184	189	9
19) Parkinson's Disease	G20-G21	42	37	5		12	10	2		108	94	14	
20) Alzheimer's Disease	G30	105	85	19	1	25	23	2		368	277	85	6
MAJOR CARDIOVASCULAR DISEASES	I00-I78	1,058	699	342	17	165	107	58		3,521	2,282	1,180	59
DISEASES OF HEART	I00-I09, I11, I13, I20-I51	776	522	243	11	128	85	43		2,654	1,760	856	38
21) Hypertensive Heart and Renal Diseases	I11, I13	43	23	20		7	4	3		111	62	45	4
22) Ischemic Heart Diseases	I20-I25	479	327	145	7	77	54	23		1,593	1,090	482	21
23) All Other Diseases of Heart	I00-I09, I26-I51	254	172	78	4	44	27	17		950	608	329	13
24) Essential Hypertension and Hypertensive Renal Disease	I10, I12, i15	53	25	26	2	4	1	3		154	76	74	4
25) Cerebrovascular Diseases	I60-I69	204	136	64	4	30	19	11		599	378	205	16
26) Atherosclerosis	I70	3	2	1		1	1			10	6	4	
27) Aortic Aneurysm and Dissection	I71	8	5	3		1	1			53	33	19	1
28) All Other Arterial and Circulatory Diseases	I72-I78, I80-I99	24	14	10		2	1	1		85	47	37	1
29) Influenza and Pneumonia	J09-J18	63	49	12	2	14	7	7		199	147	48	4
30) Chronic Lower Respiratory Diseases	J40-J47	175	139	33	3	39	28	11		613	491	115	7
31) Lung Diseases Due to External Agents	J60-J70	50	35	15		2	2			107	78	29	
32) Other Diseases of Respiratory System	Residual of J00-J98	60	47	13		6	5	1		182	138	44	
33) Chronic Liver Disease and Cirrhosis	K70, K73-K74	58	42	15	1	6	5	1		178	132	44	2
34) Other Diseases of Digestive System	Residual of K00-K92	88	55	32	1	9	6	3		295	195	97	3
35) Nephritis, Nephrotic Syndrome, Nephrosis	N00-N07, N17-N19, N25-N27	83	46	35	2	15	9	6		282	141	129	12
36) Other Diseases of the Genitourinary System	Residual of N10-N99	23	19	4		7	4	3		104	72	32	
37) Pregnancy, Childbirth, and the Puerperium	O00-O99	4	1	3						7	3	4	
38) Certain Conditions Originating in the Perinatal Period	P00-P96	39	14	25		4	1	3		118	34	82	2
39) Congenital Malformations, Deformations, Abnormalities	Q00-Q99	12	6	6		1	1			55	30	22	3
40) All Other Diseases Not Listed	Residual of D50-H93, L00-M99, R00-R99	503	322	172	9	86	57	28	1	1,617	1,063	528	26
UNINTENTIONAL INJURY (ACCIDENTS)	V01-X59, Y85-Y86	108	73	34	1	24	17	7		452	328	113	11
41) Motor Vehicle Accidents	Selected Codes V02-V89	32	18	13	1	7	3	4		101	66	32	3
42) Accidental Falls, Firearms, and Drowning	W00-W19, W32-W34, W65-W74	30	24	6		6	5	1		146	115	26	5
43) Accidental Poisoning and Exposure to Noxious Substances	X40-X49	24	17	7		5	5			111	81	28	2
44) All Other Unintentional Injuries	Residual of V01-X59, Y85-Y86	22	14	8		6	4	2		94	66	27	1
45) Intentional Self-Harm (Suicide)	U03, X60-X84, Y870	61	55	4	2	1	1			207	179	25	3
46) Intentional Harm By Assault (Homicide)	U01-U02, X85-Y09, Y871	32	4	27	1	3	2	1		120	25	94	1
47) Undetermined Intent, Legal Intervention, and War	Y10-Y36, Y872, Y89	8	3	5		1	1			14	8	6	
48) Adverse Effects of Medical and Surgical Care	Y40-Y84, Y88	3	2	1		1		1		17	11	6	

TABLE 19
TOTAL RESIDENT DEATHS, TOTAL EXPECTED DEATHS, AND RATIO OF THE RESIDENT TOTAL TO THE EXPECTED TOTAL WITH TOTAL EXPECTED DEATHS BASED ON 2011 AGE-SPECIFIC DEATH RATES OF THE UNITED STATES AND ON VIRGINIA 2012 TOTAL POPULATION PROJECTIONS BY THE U.S. BUREAU OF THE CENSUS BY HEALTH DISTRICTS AND HEALTH SERVICE AREAS, MEDICAL EXAMINER DISTRICTS, HMO AND PERINATAL REGIONS, AND PLANNING DISTRICTS, VIRGINIA, 2012

HEALTH AREAS AND DISTRICTS, HMO AND PERINATAL REGIONS, AND PLANNING DISTRICTS	OBSERVED RESIDENT DEATHS												EXPECTED RESIDENT DEATHS	RATIO OF OBSERVED TO EXPECTED
	TOTAL DEATHS	AGE < 1	AGE 1-4	AGE 5-14	AGE 15-24	AGE 25-34	AGE 35-44	AGE 45-54	AGE 55-64	AGE 65-74	AGE 75-84	AGE 85 UP		
HEALTH DISTRICTS AND HEALTH SERVICE AREAS														
COMMONWEALTH OF VIRGINIA	61,101	650	107	123	677	967	1,654	4,387	7,913	10,956	15,107	18,558	62,817	0.973
HEALTH SERVICE AREA I	9,994	84	13	33	111	131	237	646	1,229	1,848	2,574	3,088	10,290	0.971
CENTRAL SHENANDOAH DISTRICT 6	2,730	14	4	7	26	36	50	147	315	491	733	907	2,710	1.007
LORD FAIRFAX DISTRICT 7	2,124	18	5	11	17	22	53	132	259	408	529	670	1,999	1.062
RAPPAHANNOCK DISTRICT 16	1,979	26	4	4	27	33	68	157	270	373	473	544	2,097	0.944
RAPPAHANNOCK/RAPIDAN DISTRICT 9	1,387	14		4	21	22	37	97	177	251	365	399	1,439	0.964
THOMAS JEFFERSON DISTRICT 10	1,774	12		7	20	18	29	113	208	325	474	568	2,045	0.868
HEALTH SERVICE AREA II	9,434	144	30	26	119	177	279	677	1,178	1,523	2,127	3,154	14,043	0.672
ALEXANDRIA CITY DISTRICT	686	5	4	1	10	6	21	46	102	97	134	260	932	0.736
ARLINGTON COUNTY DISTRICT	911	12	3		4	31	22	46	100	153	201	339	1,319	0.691
FAIRFAX HEALTH DISTRICT	4,960	75	8	14	52	72	130	328	600	758	1,128	1,795	7,753	0.640
LOUDOUN COUNTY DISTRICT	1,075	19	5	4	17	20	27	79	127	154	273	350	1,683	0.639
PRINCE WILLIAM HEALTH DISTRICT	1,802	33	10	7	36	48	79	178	249	361	391	410	2,357	0.765
HEALTH SERVICE AREA III	15,299	77	21	14	133	229	417	1,066	1,961	2,908	3,996	4,476	13,075	1.170
LENOWISCO DISTRICT 1	1,156	3	2	3	15	19	52	93	150	229	299	291	854	1.353
CUMBERLAND PLATEAU DISTRICT 2	1,462	4	2	2	14	22	68	128	213	318	382	309	1,064	1.375
MOUNT ROGERS DISTRICT 3	2,485	14	2	1	14	29	65	152	313	502	674	719	2,008	1.238
NEW RIVER VALLEY DISTRICT 4	1,526	3		1	15	23	26	104	218	271	376	489	1,376	1.109
ALLEGHANY HEALTH DISTRICT	1,906	8	2		14	25	33	115	214	329	545	621	1,844	1.033
ROANOKE CITY DISTRICT	1,172	18	2		10	23	32	95	169	204	252	367	908	1.291
CENTRAL VIRGINIA DISTRICT 11	2,516	10	4	5	29	38	46	163	305	446	662	807	2,379	1.058
PITTSYLVANIA/DANVILLE DISTRICT	1,340	4	4		5	22	34	82	187	260	363	379	1,125	1.191
WEST PIEDMONT HEALTH DISTRICT	1,736	13	3	2	17	28	61	134	192	349	443	494	1,517	1.144
HEALTH SERVICE AREA IV	11,749	129	20	22	160	171	352	881	1,596	2,100	2,781	3,536	11,287	1.041
CHESTERFIELD HEALTH DISTRICT	2,503	26	3	5	34	31	78	176	324	447	616	763	2,642	0.947
CHICKAHOMINY HEALTH DISTRICT	1,242	4	2	3	18	12	35	85	158	238	313	374	1,258	0.987
HENRICO COUNTY DISTRICT	2,458	31	2	7	21	35	60	167	270	368	574	923	2,607	0.943
RICHMOND CITY DISTRICT	1,849	31	5	2	33	42	81	178	318	323	344	491	1,582	1.169
CRATER HEALTH DISTRICT	1,583	18	5	2	23	22	42	128	248	281	395	419	1,289	1.228
PIEDMONT DISTRICT 14	1,085	13	2	2	19	18	30	88	142	231	268	272	968	1.121
SOUTHSIDE DISTRICT 13	1,029	6	1	1	12	11	26	59	136	212	271	294	941	1.093
HEALTH SERVICE AREA V	14,625	216	23	28	154	259	369	1,117	1,949	2,577	3,629	4,304	14,121	1.036
EASTERN SHORE DISTRICT 22	601	5	1	2	3	9	6	46	90	104	161	174	514	1.168
THREE RIVERS HEALTH DISTRICT	1,670	7	1	2	15	13	36	88	201	326	483	498	1,585	1.053
HAMPTON CITY DISTRICT	1,139	20	5	1	13	25	33	104	152	210	287	289	1,041	1.094
PENINSULA HEALTH DISTRICT	2,601	44	4	2	36	44	47	178	325	454	618	849	2,782	0.935
CHESAPEAKE CITY DISTRICT	1,582	19	3	4	23	26	40	143	219	276	386	443	1,545	1.024
NORFOLK CITY DISTRICT	1,827	51	3	6	25	54	69	179	305	282	373	480	1,553	1.176
PORTSMOUTH CITY DISTRICT	980	15		2	11	18	31	81	121	163	223	315	807	1.214
VIRGINIA BEACH CITY DISTRICT	2,828	38	6	4	24	52	73	205	344	481	736	865	3,096	0.914
WESTERN TIDEWATER DISTRICT	1,397	17		5	4	18	34	93	192	281	362	391	1,196	1.168
NEWPORT NEWS CITY	1,438	39	2	1	23	33	33	116	214	241	305	431	1,259	1.142
COLONIAL PENINSULA AREA	1,163	5	2	1	13	11	14	62	111	213	313	418	1,523	0.763
UNKNOWN VA CITY OR COUNTY														
MEDICAL EXAMINER DISTRICTS, HEALTH MAINTENANCE ORGANIZATION REGIONS, AND PERINATAL REGIONS														
MED 1 - WESTERN VIRGINIA	18,029	91	25	21	159	265	467	1,213	2,276	3,399	4,729	5,383	15,785	1.142
MED 2 - NORTHERN VIRGINIA	12,945	176	35	41	157	221	369	906	1,614	2,182	3,021	4,223	17,482	0.740
MED 3 - CENTRAL VIRGINIA	17,867	176	26	36	229	239	493	1,275	2,343	3,249	4,389	5,411	17,937	0.996
MED 4 - TIDEWATER VIRGINIA	12,260	207	21	25	132	242	325	993	1,680	2,126	2,968	3,541	11,613	1.056
HMO 1 - SOUTHWEST VIRGINIA	4,744	18	6	6	41	63	175	352	630	974	1,256	1,223	3,605	1.316
HMO 2 - ROANOKE AREA	11,613	65	15	11	103	176	257	773	1,471	2,144	3,025	3,572	10,453	1.111
HMO 3 - BLUE RIDGE AREA	7,098	54	9	25	75	90	151	430	835	1,280	1,851	2,298	7,235	0.981
HMO 4 - NORTHERN VIRGINIA	11,009	167	34	30	142	203	332	809	1,388	1,807	2,507	3,590	15,756	0.699
HMO 5 - CENTRAL VIRGINIA	12,865	135	20	24	167	180	390	947	1,740	2,344	3,078	3,839	12,474	1.031
HMO 6 - HAMPTON ROADS	13,772	211	23	27	149	255	349	1,076	1,849	2,407	3,390	4,036	13,294	1.036
PER 1 - SOUTHWESTERN	11,443	63	13	9	99	169	337	821	1,469	2,202	2,971	3,290	9,571	1.196
PER 2 - WEST CENTRAL	11,871	72	17	34	118	158	249	734	1,451	2,181	3,126	3,730	11,698	1.015
PER 3 - EAST CENTRAL	15,398	162	25	28	202	217	456	1,126	2,067	2,799	3,737	4,578	14,970	1.029
PER 4 - NORTHERN	9,434	144	30	26	119	177	279	677	1,178	1,523	2,127	3,154	14,043	0.672
PER 5 - EASTERN	12,955	209	22	26	139	246	333	1,029	1,748	2,251	3,146	3,806	12,535	1.033
PLANNING DISTRICTS NOT COTERMINOUS WITH HEALTH DISTRICTS														
ALLEGHANY/ROANOKE DISTRICT 5	3,078	26	4		24	48	65	210	383	533	797	988	2,752	1.118
NORTHERN VIRGINIA DISTRICT 8	9,434	144	30	26	119	177	279	677	1,178	1,523	2,127	3,154	14,043	0.672
WEST PIEDMONT PLAN DISTRICT 12	3,076	17	7	2	22	50	95	216	379	609	806	873	2,642	1.164
RICHMOND REGIONAL DISTRICT 15	7,839	92	12	17	105	120	247	596	1,054	1,335	1,790	2,470	7,882	0.995
NORTHERN NECK PLAN DISTRICT 17	682	3		1	5	4	12	29	77	123	200	228	683	0.998
MIDDLE PENINSULA DISTRICT 18	988	4	1	1	10	9	24	59	124	203	283	270	902	1.095
CRATER PLANNING DISTRICT 19	1,796	18	5	2	24	22	49	138	264	322	452	500	1,497	1.200
SOUTHEASTERN VA DISTRICT 20	8,614	140	12	21	87	168	247	701	1,181	1,483	2,080	2,494	8,198	1.051
PENINSULA PLANNING DISTRICT 21	3,740	64	9	3	49	69	80	282	477	664	905	1,138	3,823	0.978
HAMPTON ROADS PLAN DISTRICT 23	12,354	204	21	24	136	237	327	983	1,658	2,147	2,985	3,632	12,021	1.028

NOTE: The Colonial Peninsula Area is the Aggregate of James City County, York County, Poquoson City, and Williamsburg City.

TABLE 20

ESTIMATED AND EXPECTED TOTAL YEARS OF POTENTIAL LIFE LOST AND INDEXES OF THE ESTIMATED TO THE EXPECTED WITH EXPECTED YEARS OF POTENTIAL LIFE LOST BASED ON 2011 AGE-SPECIFIC DEATH RATES OF THE UNITED STATES AND ON VIRGINIA 2012 TOTAL POPULATION PROJECTIONS BY THE U.S. BUREAU OF THE CENSUS BY HEALTH DISTRICTS AND HEALTH SERVICE AREAS, MEDICAL EXAMINER DISTRICTS, HMO AND PERINATAL REGIONS, AND PLANNING DISTRICTS, VIRGINIA, 2012

HEALTH AREAS AND DISTRICTS, HMO AND PERINATAL REGIONS, AND PLANNING DISTRICTS	ESTIMATED YEARS OF POTENTIAL LIFE LOST TO AGE 70 BY RESIDENT DECEDENTS CALCULATED TO MID-VALUES OF AGE GROUPS									EXPECTED POTENTIAL YEARS LOST	YEARS OF POTENTIAL LIFE LOST INDEX
	TOTAL	AGE < 1	AGE 1-4	AGE 5-14	AGE 15-24	AGE 25-34	AGE 35-44	AGE 45-54	AGE 55-64		
HEALTH DISTRICTS AND HEALTH SERVICE AREAS											
COMMONWEALTH OF VIRGINIA	348,798	45,175	7,223	7,380	33,850	38,680	49,620	87,740	79,130	383,395	0.910
HEALTH SERVICE AREA I	51,806	5,838	878	1,980	5,550	5,240	7,110	12,920	12,290	58,139	0.891
CENTRAL SHENANDOAH DISTRICT 6	11,993	973	270	420	1,300	1,440	1,500	2,940	3,150	12,869	0.932
LORD FAIRFAX DISTRICT 7	10,799	1,251	338	660	850	880	1,590	2,640	2,590	10,376	1.041
RAPPAHANNOCK DISTRICT 16	12,867	1,807	270	240	1,350	1,320	2,040	3,140	2,700	16,086	0.800
RAPPAHANNOCK/RAPIDAN DISTRICT 9	7,963	973		240	1,050	880	1,110	1,940	1,770	7,854	1.014
THOMAS JEFFERSON DISTRICT 10	8,184	834		420	1,000	720	870	2,260	2,080	10,954	0.747
HEALTH SERVICE AREA II	60,313	10,008	2,025	1,560	5,950	7,080	8,370	13,540	11,780	114,160	0.528
ALEXANDRIA CITY DISTRICT	3,988	348	270	60	500	240	630	920	1,020	7,521	0.530
ARLINGTON COUNTY DISTRICT	5,057	834	203		200	1,240	660	920	1,000	10,922	0.463
FAIRFAX HEALTH DISTRICT	28,533	5,213	540	840	2,600	2,880	3,900	6,560	6,000	56,126	0.508
LOUDOUN COUNTY DISTRICT	7,208	1,321	338	240	850	800	810	1,580	1,270	16,104	0.448
PRINCE WILLIAM HEALTH DISTRICT	15,529	2,294	675	420	1,800	1,920	2,370	3,560	2,490	23,487	0.661
HEALTH SERVICE AREA III	76,859	5,352	1,418	840	6,650	9,160	12,510	21,320	19,610	61,228	1.255
LENOWISCO DISTRICT 1	6,954	209	135	180	750	760	1,560	1,860	1,500	4,273	1.627
CUMBERLAND PLATEAU DISTRICT 2	8,843	278	135	120	700	880	2,040	2,560	2,130	5,172	1.710
MOUNT ROGERS DISTRICT 3	11,148	973	135	60	700	1,160	1,950	3,040	3,130	8,651	1.289
NEW RIVER VALLEY DISTRICT 4	6,979	209		60	750	920	780	2,080	2,180	7,850	0.889
ALLEGHANY HEALTH DISTRICT	7,821	556	135		700	1,000	990	2,300	2,140	8,028	0.974
ROANOKE CITY DISTRICT	7,356	1,251	135		500	920	960	1,900	1,690	4,622	1.591
CENTRAL VIRGINIA DISTRICT 11	11,925	695	270	300	1,450	1,520	1,380	3,260	3,050	11,507	1.036
PITTSYLVANIA/DANVILLE DISTRICT	6,208	278	270		250	880	1,020	1,640	1,870	4,777	1.300
WEST PIEDMONT HEALTH DISTRICT	9,626	904	203	120	850	1,120	1,830	2,680	1,920	6,347	1.517
HEALTH SERVICE AREA IV	70,616	8,966	1,350	1,320	8,000	6,840	10,560	17,620	15,960	64,716	1.091
CHESTERFIELD HEALTH DISTRICT	14,350	1,807	203	300	1,700	1,240	2,340	3,520	3,240	17,342	0.827
CHICKAHOMINY HEALTH DISTRICT	6,303	278	135	180	900	480	1,050	1,700	1,580	6,947	0.907
HENRICO COUNTY DISTRICT	13,000	2,155	135	420	1,050	1,400	1,800	3,340	2,700	14,708	0.884
RICHMOND CITY DISTRICT	15,112	2,155	338	120	1,650	1,680	2,430	3,560	3,180	9,941	1.520
CRATER HEALTH DISTRICT	10,039	1,251	338	120	1,150	880	1,260	2,560	2,480	7,324	1.371
PIEDMONT DISTRICT 14	6,909	904	135	120	950	720	900	1,760	1,420	4,714	1.466
SOUTHSIDE DISTRICT 13	4,905	417	68	60	600	440	780	1,180	1,360	3,740	1.312
HEALTH SERVICE AREA V	89,205	15,012	1,553	1,680	7,700	10,360	11,070	22,340	19,490	85,152	1.048
EASTERN SHORE DISTRICT 22	3,045	348	68	120	150	360	180	920	900	2,052	1.484
THREE RIVERS HEALTH DISTRICT	6,794	487	68	120	750	520	1,080	1,760	2,010	6,308	1.077
HAMPTON CITY DISTRICT	8,028	1,390	338	60	650	1,000	990	2,080	1,520	6,363	1.262
PENINSULA HEALTH DISTRICT	15,228	3,058	270	120	1,800	1,760	1,410	3,560	3,250	15,694	0.970
CHESAPEAKE CITY DISTRICT	10,203	1,321	203	240	1,150	1,040	1,200	2,860	2,190	10,791	0.945
NORFOLK CITY DISTRICT	16,217	3,545	203	360	1,250	2,160	2,070	3,580	3,050	11,414	1.421
PORTSMOUTH CITY DISTRICT	6,193	1,043		120	550	720	930	1,620	1,210	4,504	1.375
VIRGINIA BEACH CITY DISTRICT	16,296	2,641	405	240	1,200	2,080	2,190	4,100	3,440	21,087	0.773
WESTERN TIDEWATER DISTRICT	7,202	1,182		300	200	720	1,020	1,860	1,920	6,940	1.038
NEWPORT NEWS CITY	10,826	2,711	135	60	1,150	1,320	990	2,320	2,140	8,515	1.271
COLONIAL PENINSULA AREA	4,403	348	135	60	650	440	420	1,240	1,110	7,179	0.613
UNKNOWN VA CITY OR COUNTY											
MEDICAL EXAMINER DISTRICTS, HEALTH MAINTENANCE ORGANIZATION REGIONS, AND PERINATAL REGIONS											
MED 1 - WESTERN VIRGINIA	88,852	6,325	1,688	1,260	7,950	10,600	14,010	24,260	22,760	74,097	1.199
MED 2 - NORTHERN VIRGINIA	79,075	12,232	2,363	2,460	7,850	8,840	11,070	18,120	16,140	132,390	0.597
MED 3 - CENTRAL VIRGINIA	100,877	12,232	1,755	2,160	11,450	9,560	14,790	25,500	23,430	101,662	0.992
MED 4 - TIDEWATER VIRGINIA	79,994	14,387	1,418	1,500	6,600	9,680	9,750	19,860	16,800	75,246	1.063
HMO 1 - SOUTHWEST VIRGINIA	25,176	1,251	405	360	2,050	2,520	5,250	7,040	6,300	16,764	1.502
HMO 2 - ROANOKE AREA	56,260	4,518	1,013	660	5,150	7,040	7,710	15,460	14,710	48,354	1.164
HMO 3 - BLUE RIDGE AREA	34,691	3,753	608	1,500	3,750	3,600	4,530	8,600	8,350	37,513	0.925
HMO 4 - NORTHERN VIRGINIA	70,942	11,607	2,295	1,800	7,100	8,120	9,960	16,180	13,880	127,748	0.555
HMO 5 - CENTRAL VIRGINIA	75,763	9,383	1,350	1,440	8,350	7,200	11,700	18,940	17,400	70,699	1.072
HMO 6 - HAMPTON ROADS	85,967	14,665	1,553	1,620	7,450	10,200	10,470	21,520	18,490	82,317	1.044
PER 1 - SOUTHWESTERN	58,726	4,379	878	540	4,950	6,760	10,110	16,420	14,690	44,943	1.307
PER 2 - WEST CENTRAL	57,072	5,004	1,148	2,040	5,900	6,320	7,470	14,680	14,510	58,338	0.978
PER 3 - EAST CENTRAL	90,277	11,259	1,688	1,680	10,100	8,680	13,680	22,520	20,670	87,109	1.036
PER 4 - NORTHERN	60,313	10,008	2,025	1,560	5,950	7,080	8,370	13,540	11,780	114,160	0.528
PER 5 - EASTERN	82,411	14,526	1,485	1,560	6,950	9,840	9,990	20,580	17,480	78,844	1.045
PLANNING DISTRICTS NOT COTERMINOUS WITH HEALTH DISTRICTS											
ALLEGHANY/ROANOKE DISTRICT 5	15,177	1,807	270		1,200	1,920	1,950	4,200	3,830	12,651	1.200
NORTHERN VIRGINIA DISTRICT 8	60,313	10,008	2,025	1,560	5,950	7,080	8,370	13,540	11,780	114,160	0.528
WEST PIEDMONT PLAN DISTRICT 12	15,834	1,182	473	120	1,100	2,000	2,850	4,320	3,790	11,124	1.423
RICHMOND REGIONAL DISTRICT 15	48,144	6,394	810	1,020	5,250	4,800	7,410	11,920	10,540	48,171	0.999
NORTHERN NECK PLAN DISTRICT 17	2,389	209		60	250	160	360	580	770	2,132	1.120
MIDDLE PENINSULA DISTRICT 18	4,406	278	68	60	500	360	720	1,180	1,240	4,176	1.055
CRATER PLANNING DISTRICT 19	10,659	1,251	338	120	1,200	880	1,470	2,760	2,640	8,092	1.317
SOUTHEASTERN VA DISTRICT 20	56,110	9,730	810	1,260	4,350	6,720	7,410	14,020	11,810	54,735	1.025
PENINSULA PLANNING DISTRICT 21	23,256	4,448	608	180	2,450	2,760	2,400	5,640	4,770	22,057	1.054
HAMPTON ROADS PLAN DISTRICT 23	79,366	14,178	1,418	1,440	6,800	9,480	9,810	19,660	16,580	76,792	1.034

NOTE: The Colonial Peninsula Area is the Aggregate of James City County, York County, Poquoson City, and Williamsburg City.

TABLE 21
TOTAL RESIDENT DEATHS FROM ALL CAUSES
BY PLANNING DISTRICT AND CITY OR COUNTY
VIRGINIA, 1998-2012

PLANNING DISTRICT CITY / COUNTY	YEAR														
	1998	1999	2000	2001	2002	2003	2004	2005	2006	2007	2008	2009	2010	2011	2012
COMMONWEALTH OF VIRGINIA	53,629	55,182	56,095	55,849	56,952	57,834	56,312	57,642	57,409	57,835	58,730	58,378	58,841	60,325	61,101
PLANNING DISTRICT 1	1,120	1,120	1,142	1,115	1,093	1,140	1,170	1,184	1,099	1,149	1,124	1,109	1,066	1,098	1,156
LEE COUNTY	334	310	301	302	291	318	320	337	296	285	276	298	290	277	270
SCOTT COUNTY	294	295	317	292	283	281	313	314	291	309	307	279	280	303	307
WISE COUNTY	433	463	455	471	474	486	482	478	479	525	501	486	464	476	522
NORTON CITY	59	52	69	50	45	55	55	55	33	30	40	46	32	42	57
PLANNING DISTRICT 2	1,192	1,350	1,229	1,381	1,426	1,382	1,404	1,398	1,369	1,249	1,434	1,396	1,502	1,453	1,462
BUCHANAN COUNTY	269	269	264	304	323	301	321	294	289	256	309	277	281	270	297
DICKENSON COUNTY	188	180	166	179	241	182	176	189	162	174	158	160	213	195	197
RUSSELL COUNTY	314	334	310	336	324	337	352	335	350	301	349	330	355	332	342
TAZEWELL COUNTY	421	567	489	562	538	562	555	580	568	518	618	629	653	656	626
PLANNING DISTRICT 3	2,225	2,229	2,192	2,219	2,237	2,269	2,252	2,382	2,314	2,209	2,322	2,306	2,305	2,376	2,485
BLAND COUNTY	43	80	80	62	67	79	72	83	91	84	71	80	71	87	86
CARROLL COUNTY	298	311	293	294	312	326	349	329	352	332	358	363	358	326	359
GRAYSON COUNTY	207	209	223	213	193	222	217	233	206	197	230	184	205	213	237
SMYTH COUNTY	418	389	394	400	411	402	409	451	451	411	404	430	433	432	424
WASHINGTON COUNTY	507	488	453	504	520	536	562	591	570	545	607	550	594	616	634
WYTHE COUNTY	341	353	312	352	355	348	277	342	298	327	335	341	324	320	362
BRISTOL CITY	292	281	300	284	287	263	281	261	240	215	219	252	232	263	269
GALAX CITY	119	118	137	110	92	93	85	92	106	98	98	106	88	119	114
PLANNING DISTRICT 4	1,256	1,404	1,364	1,372	1,370	1,438	1,387	1,391	1,427	1,413	1,442	1,364	1,401	1,486	1,526
FLOYD COUNTY	152	158	132	146	166	157	139	156	133	160	163	136	139	142	135
GILES COUNTY	185	194	202	194	215	226	221	213	207	223	202	202	198	222	230
MONTGOMERY COUNTY	440	507	482	531	501	530	516	502	528	528	517	549	563	610	573
PULASKI COUNTY	403	427	426	406	372	424	406	395	445	400	442	398	420	415	470
RADFORD CITY	76	118	122	95	116	101	105	125	114	102	118	79	81	97	118
PLANNING DISTRICT 5	2,863	2,974	3,038	2,982	3,126	3,033	2,918	3,111	3,028	3,020	3,094	2,976	3,020	3,071	3,078
ALLEGHANY COUNTY	201	217	214	209	239	264	245	239	228	258	233	244	207	220	225
BOTETOURT COUNTY	248	214	246	247	249	230	265	277	283	295	305	299	304	291	306
CRAIG COUNTY	46	38	40	41	63	51	52	52	49	48	44	57	44	54	61
ROANOKE COUNTY	739	782	928	790	920	884	823	906	921	885	913	861	911	982	937
COVINGTON CITY	91	110	112	96	87	74	82	105	67	82	73	69	66	74	72
ROANOKE CITY	1,235	1,333	1,168	1,267	1,261	1,238	1,163	1,254	1,184	1,188	1,240	1,146	1,206	1,160	1,172
SALEM CITY	303	280	330	332	307	292	288	278	296	264	286	300	282	290	305
PLANNING DISTRICT 6	2,344	2,199	2,372	2,290	2,334	2,415	2,340	2,425	2,534	2,448	2,490	2,489	2,466	2,621	2,730
AUGUSTA COUNTY	527	476	468	514	524	611	562	596	628	605	633	641	600	634	661
BATH COUNTY	56	61	74	49	60	61	46	63	55	54	55	51	57	85	61
HIGHLAND COUNTY	30	36	27	38	33	35	26	20	34	19	31	27	25	29	25
ROCKBRIDGE COUNTY	218	177	178	170	228	222	208	230	237	215	241	202	216	234	253
ROCKINGHAM COUNTY	507	531	539	557	593	599	595	570	615	628	623	639	603	659	710
BUENA VISTA CITY	83	85	88	67	88	68	85	71	78	78	98	80	68	69	86
HARRISONBURG CITY	278	263	296	276	208	251	242	299	269	257	250	249	272	254	253
LEXINGTON CITY	84	92	123	65	71	54	55	60	59	50	51	59	63	59	70
STAUNTON CITY	303	282	313	301	287	318	291	301	294	321	283	305	311	350	362
WAYNESBORO CITY	258	196	266	253	242	196	230	215	265	221	225	236	251	248	249
PLANNING DISTRICT 7	1,635	1,772	1,660	1,686	1,829	1,749	1,880	1,860	1,832	1,839	2,021	1,959	2,006	2,031	2,124
CLARKE COUNTY	106	135	130	118	132	135	128	140	119	155	135	143	145	158	137
FREDERICK COUNTY	377	402	373	455	424	421	525	487	487	465	503	529	550	543	617
PAGE COUNTY	226	268	233	235	249	246	267	245	233	247	262	270	287	294	282
SHENANDOAH COUNTY	365	407	363	368	426	413	414	443	423	398	462	432	407	447	447
WARREN COUNTY	309	295	301	252	326	310	304	293	297	326	394	334	333	353	355
WINCHESTER CITY	252	265	260	258	272	224	242	252	273	248	265	251	284	236	286
PLANNING DISTRICT 8	7,544	8,066	8,448	8,393	8,502	8,684	8,395	8,623	8,640	8,740	8,917	9,022	9,045	9,269	9,434
ARLINGTON COUNTY	1,067	1,076	1,102	1,091	1,068	1,041	1,005	1,023	966	941	912	961	908	928	911
FAIRFAX COUNTY	3,768	4,148	4,210	4,172	4,367	4,437	4,211	4,343	4,374	4,317	4,475	4,577	4,499	4,657	4,740
LOUDOUN COUNTY	597	634	695	746	692	751	736	831	841	907	895	933	947	1,062	1,075
PRINCE WILLIAM COUNTY	903	934	1,130	1,112	1,168	1,231	1,220	1,284	1,303	1,435	1,482	1,386	1,498	1,474	1,565
ALEXANDRIA CITY	788	844	833	806	769	773	748	702	730	684	693	701	721	679	686
FAIRFAX CITY	156	150	140	191	153	157	146	140	157	176	180	203	186	169	163
FALLS CHURCH CITY	50	70	71	70	79	59	95	64	62	52	75	66	58	70	57
MANASSAS CITY	185	172	215	181	179	206	197	201	165	179	172	150	179	180	196
MANASSAS PARK CITY	30	38	52	24	27	29	37	35	42	49	33	45	49	50	41
PLANNING DISTRICT 9	1,137	1,173	1,217	1,259	1,170	1,297	1,246	1,273	1,345	1,283	1,336	1,285	1,369	1,431	1,387
CULPEPER COUNTY	300	290	325	340	304	306	324	321	367	345	378	336	329	360	377
FAUQUIER COUNTY	368	416	372	428	385	484	486	446	484	444	460	485	505	520	469
MADISON COUNTY	124	126	135	123	118	135	111	115	142	136	116	111	131	156	127
ORANGE COUNTY	279	278	314	299	291	302	258	326	294	291	310	286	328	342	330
RAPPAHANNOCK COUNTY	66	63	71	69	72	70	67	65	58	67	72	67	76	53	84
PLANNING DISTRICT 10	1,553	1,529	1,675	1,606	1,668	1,628	1,558	1,679	1,612	1,747	1,709	1,712	1,708	1,802	1,774
ALBEMARLE COUNTY	494	512	632	574	594	606	598	650	640	717	673	715	705	725	734
FLUVANNA COUNTY	155	131	147	165	144	163	142	186	180	175	206	180	168	203	188
GREENE COUNTY	85	111	129	105	110	116	124	138	125	115	126	131	125	141	153
LOUISA COUNTY	244	231	258	260	295	251	251	256	254	291	266	274	274	315	259
NELSON COUNTY	156	147	176	156	200	158	150	156	150	155	169	143	177	174	185
CHARLOTTESVILLE CITY	419	397	333	346	325	334	293	293	263	294	269	269	259	244	255
PLANNING DISTRICT 11	2,190	2,290	2,292	2,297	2,266	2,301	2,250	2,192	2,367	2,316	2,412	2,325	2,467	2,460	2,516
AMHERST COUNTY	265	289	291	325	310	308	295	295	324	305	342	328	345	358	341
APPOMATTOX COUNTY	141	135	160	114	138	139	132	143	155	158	147	156	179	159	136
BEDFORD COUNTY	421	462	400	453	480	530	475	503	553	551	559	600	611	593	669
CAMPBELL COUNTY	413	454	440	446	462	441	454	462	473	445	512	462	499	465	500
BEDFORD CITY	126	111	151	133	105	118	102	96	100	95	104	93	106	93	91
LYNCHBURG CITY	824	839	850	826	771	765	792	693	762	762	748	686	727	792	779

[continued]

TABLE 21
TOTAL RESIDENT DEATHS FROM ALL CAUSES
BY PLANNING DISTRICT AND CITY OR COUNTY
VIRGINIA, 1998-2012

PLANNING DISTRICT CITY / COUNTY	YEAR														
	1998	1999	2000	2001	2002	2003	2004	2005	2006	2007	2008	2009	2010	2011	2012
COMMONWEALTH OF VIRGINIA	53,629	55,182	56,095	55,849	56,952	57,834	56,312	57,642	57,409	57,835	58,730	58,378	58,841	60,325	61,101
PLANNING DISTRICT 12	2,802	2,745	2,754	2,853	2,887	2,836	2,846	2,987	2,983	2,844	3,093	2,950	2,938	3,199	3,076
FRANKLIN COUNTY	414	390	418	453	431	453	466	509	486	485	532	536	530	544	554
HENRY COUNTY	587	542	541	554	610	623	625	666	678	634	700	658	649	704	691
PATRICK COUNTY	228	222	187	189	211	220	248	208	229	228	244	229	235	264	245
PITTSYLVANIA COUNTY	548	576	598	636	642	559	631	631	631	575	685	651	644	672	701
DANVILLE CITY	725	770	724	761	750	738	641	750	712	696	691	665	641	757	639
MARTINSVILLE CITY	300	245	286	260	243	243	235	223	247	226	241	211	239	258	246
PLANNING DISTRICT 13	1,114	1,107	1,056	1,049	1,130	1,117	1,044	1,123	1,040	1,111	1,124	1,107	1,080	1,082	1,029
BRUNSWICK COUNTY	190	205	211	189	241	209	192	194	170	215	189	200	201	177	169
HALIFAX COUNTY	470	500	449	455	476	487	454	464	461	466	504	467	466	454	433
MECKLENBURG COUNTY	454	402	396	405	413	421	398	465	409	430	431	440	413	451	427
PLANNING DISTRICT 14	1,035	1,155	1,105	1,078	1,071	1,186	1,062	1,122	1,063	1,102	1,120	1,096	1,033	1,123	1,085
AMELIA COUNTY	110	115	138	119	131	134	115	123	133	146	126	119	120	141	148
BUCKINGHAM COUNTY	134	162	125	168	152	177	200	183	164	162	179	144	152	161	144
CHARLOTTE COUNTY	151	184	154	171	160	160	144	154	166	142	164	159	140	159	155
CUMBERLAND COUNTY	98	111	91	68	74	105	80	89	72	101	90	99	86	85	89
LUNENBURG COUNTY	130	137	157	125	157	148	152	157	150	151	166	159	135	137	150
NOTTOWAY COUNTY	206	238	226	196	189	233	177	185	194	168	188	200	195	205	198
PRINCE EDWARD COUNTY	206	208	214	231	208	229	194	231	184	232	207	216	205	235	201
PLANNING DISTRICT 15	6,933	7,018	7,399	7,178	7,232	7,497	7,203	7,496	7,362	7,372	7,396	7,272	7,439	7,653	7,839
CHARLES CITY COUNTY	75	71	68	61	70	74	70	79	54	64	77	87	80	78	78
CHESTERFIELD COUNTY	1,341	1,409	1,451	1,481	1,519	1,628	1,650	1,744	1,755	1,785	1,813	1,850	1,834	2,022	2,100
GOOCHLAND COUNTY	119	152	149	156	153	154	128	162	162	137	164	144	153	181	174
HANOVER COUNTY	606	593	684	615	649	651	692	731	715	694	734	663	743	771	858
HENRICO COUNTY	2,168	2,258	2,348	2,311	2,304	2,370	2,297	2,366	2,350	2,363	2,379	2,340	2,407	2,458	2,458
NEW KENT COUNTY	94	93	102	108	96	104	111	120	109	92	124	114	158	131	132
POWHATAN COUNTY	145	129	123	151	135	148	160	153	155	180	170	186	179	189	190
RICHMOND CITY	2,385	2,313	2,474	2,295	2,306	2,368	2,095	2,141	2,062	2,057	1,935	1,888	1,885	1,823	1,849
PLANNING DISTRICT 16	1,383	1,429	1,514	1,516	1,663	1,757	1,610	1,682	1,755	1,754	1,790	1,848	1,863	1,895	1,979
CAROLINE COUNTY	209	205	199	226	223	237	206	223	249	250	236	240	224	228	250
KING GEORGE COUNTY	117	117	129	131	124	121	124	134	155	138	136	137	148	146	154
SPOTSYLVANIA COUNTY	488	523	518	529	644	658	613	610	624	653	684	716	734	768	788
STAFFORD COUNTY	366	367	426	410	478	508	478	523	548	533	547	553	592	560	628
FREDERICKSBURG CITY	203	217	242	220	194	233	189	192	179	180	187	202	165	193	159
PLANNING DISTRICT 17	728	735	762	670	701	703	665	696	696	719	738	659	648	699	682
LANCASTER COUNTY	221	201	229	208	177	215	189	203	178	194	233	191	192	200	206
NORTHUMBERLAND COUNTY	200	191	187	160	176	168	165	167	184	184	160	170	160	183	180
RICHMOND COUNTY	99	114	116	102	117	107	113	128	128	124	116	104	98	98	103
WESTMORELAND COUNTY	208	229	230	200	231	213	198	198	206	217	229	194	198	218	193
PLANNING DISTRICT 18	853	890	929	918	905	907	919	893	945	941	897	938	941	947	988
ESSEX COUNTY	114	130	143	123	136	126	138	117	123	136	131	106	119	134	138
GLOUCESTER COUNTY	296	322	309	291	287	299	322	280	350	335	337	365	357	342	334
KING AND QUEEN COUNTY	77	78	69	87	75	99	71	84	85	76	80	80	69	77	86
KING WILLIAM COUNTY	99	95	118	132	136	125	124	113	121	147	118	129	134	126	160
MATHEWS COUNTY	133	128	130	140	132	128	128	143	140	107	96	115	112	112	112
MIDDLESEX COUNTY	134	137	160	145	139	130	136	156	126	140	135	143	150	156	158
PLANNING DISTRICT 19	1,759	1,780	1,748	1,725	1,798	1,813	1,738	1,785	1,655	1,790	1,761	1,721	1,811	1,676	1,796
DINWIDDIE COUNTY	229	207	187	191	238	241	234	256	234	257	243	236	261	213	251
GREENSVILLE COUNTY	79	93	126	91	94	84	81	120	98	125	103	112	127	115	118
PRINCE GEORGE COUNTY	183	177	149	147	181	169	185	168	186	176	205	197	190	226	243
SURRY COUNTY	62	71	46	74	86	84	47	59	55	70	69	60	89	62	82
SUSSEX COUNTY	141	142	123	148	139	148	125	141	123	140	152	131	133	141	131
COLONIAL HEIGHTS CITY	220	207	213	206	207	216	229	204	212	240	215	200	219	204	213
EMPORIA CITY	124	101	120	112	88	118	89	97	85	77	94	85	90	91	94
HOPEWELL CITY	239	284	263	277	287	262	278	278	232	281	252	266	292	253	276
PETERSBURG CITY	482	498	521	479	478	491	470	462	430	424	428	434	410	371	388
PLANNING DISTRICT 20	7,944	8,196	8,022	8,203	8,406	8,380	8,289	8,298	8,304	8,653	8,367	8,533	8,421	8,584	8,614
ISLE OF WIGHT COUNTY	232	261	238	303	299	281	323	251	321	297	300	311	325	339	360
SOUTHAMPTON COUNTY	181	171	191	188	174	169	184	208	165	193	210	193	184	183	187
CHESAPEAKE CITY	1,319	1,368	1,357	1,363	1,459	1,380	1,425	1,470	1,437	1,516	1,547	1,530	1,471	1,560	1,582
FRANKLIN CITY	146	123	156	147	131	145	113	112	139	145	121	104	130	131	124
NORFOLK CITY	2,087	2,042	2,017	2,073	2,096	2,009	1,958	1,974	2,019	2,078	1,876	1,975	1,865	1,852	1,827
PORTSMOUTH CITY	1,126	1,144	1,119	1,057	1,074	1,103	1,067	1,053	990	1,093	983	1,048	1,020	1,059	980
SUFFOLK CITY	601	666	594	622	646	659	670	621	675	694	683	676	682	705	726
VIRGINIA BEACH CITY	2,252	2,421	2,350	2,450	2,527	2,634	2,549	2,609	2,558	2,637	2,647	2,696	2,744	2,755	2,828
PLANNING DISTRICT 21	3,381	3,388	3,534	3,396	3,472	3,607	3,497	3,392	3,413	3,485	3,605	3,664	3,689	3,701	3,740
JAMES CITY COUNTY	325	339	339	357	420	462	450	428	454	488	518	521	574	618	595
YORK COUNTY	309	279	359	320	325	346	343	331	351	355	373	393	385	403	352
HAMPTON CITY	1,098	1,076	1,149	1,114	1,125	1,150	1,144	1,044	1,052	1,102	1,189	1,156	1,139	1,090	1,139
NEWPORT NEWS CITY	1,410	1,460	1,473	1,409	1,375	1,422	1,371	1,417	1,348	1,344	1,342	1,400	1,380	1,394	1,438
POQUOSON CITY	95	93	80	63	95	103	76	79	104	92	100	95	119	93	116
WILLIAMSBURG CITY	144	141	134	133	132	124	113	93	104	104	83	99	92	103	100
PLANNING DISTRICT 22	638	633	643	663	666	695	639	650	626	651	537	647	623	668	601
ACCOMACK COUNTY	452	457	438	458	461	481	442	457	448	462	367	441	450	467	412
NORTHAMPTON COUNTY	186	176	205	205	205	214	197	193	178	189	170	206	173	201	189
PLANNING DISTRICT 23	11,325	11,584	11,556	11,599	11,878	11,987	11,786	11,690	11,717	12,138	11,972	12,197	12,110	12,285	12,354
UNKNOWN VIRGINIA											1				

NOTE: PLANNING DISTRICT 23, THE HAMPTON ROADS PLANNING DISTRICT, IS THE AGGREGATE OF PLANNING DISTRICTS 20 AND 21.

TABLE 22
TOTAL RESIDENT DEATHS FROM ALL DISEASES OF THE HEART
BY PLANNING DISTRICT AND CITY OR COUNTY
VIRGINIA, 1998-2012

PLANNING DISTRICT CITY / COUNTY	YEAR														
	1998	1999	2000	2001	2002	2003	2004	2005	2006	2007	2008	2009	2010	2011	2012
COMMONWEALTH OF VIRGINIA	15,820	15,279	15,198	14,828	14,881	14,690	13,850	14,132	13,929	13,750	13,666	13,326	13,332	13,201	13,289
PLANNING DISTRICT 1	392	356	328	328	301	289	278	319	294	282	287	289	265	255	240
LEE COUNTY	128	113	108	102	87	90	93	96	101	70	85	88	69	77	64
SCOTT COUNTY	94	90	86	81	71	69	47	69	74	80	77	63	72	60	57
WISE COUNTY	151	137	117	128	130	118	119	132	113	124	117	121	117	103	110
NORTON CITY	19	16	17	17	13	12	19	22	6	8	8	17	7	15	9
PLANNING DISTRICT 2	366	424	351	393	408	439	346	373	379	389	434	366	384	384	365
BUCHANAN COUNTY	69	94	74	83	92	108	92	77	90	71	83	69	64	78	82
DICKENSON COUNTY	63	56	45	43	69	41	38	34	37	50	37	40	41	35	40
RUSSELL COUNTY	92	89	76	68	99	101	86	102	100	95	114	86	95	88	84
TAZEWELL COUNTY	142	185	156	199	148	189	130	160	152	173	200	171	184	183	159
PLANNING DISTRICT 3	717	703	626	644	572	604	497	661	591	538	589	542	545	553	558
BLAND COUNTY	14	30	23	22	24	26	16	26	20	21	17	18	19	17	16
CARROLL COUNTY	91	102	79	96	77	82	92	75	84	83	77	90	63	76	79
GRAYSON COUNTY	66	73	75	64	51	55	55	56	44	44	57	37	50	45	45
SMYTH COUNTY	160	130	128	122	117	119	103	148	134	109	123	114	109	97	105
WASHINGTON COUNTY	155	152	118	127	119	139	131	172	152	128	164	137	152	155	136
WYTHE COUNTY	103	99	81	92	81	83	55	92	77	78	79	57	86	74	84
BRISTOL CITY	89	86	86	91	74	72	16	66	51	50	51	56	49	66	66
GALAX CITY	39	31	36	30	29	28	29	26	29	25	21	33	17	23	27
PLANNING DISTRICT 4	369	422	374	380	354	422	361	374	371	329	378	359	359	350	383
FLOYD COUNTY	51	43	33	41	42	40	35	40	25	35	42	36	37	32	27
GILES COUNTY	53	68	59	61	65	60	58	64	56	54	58	51	46	63	54
MONTGOMERY COUNTY	146	148	135	157	124	156	135	123	122	123	132	141	131	124	147
PULASKI COUNTY	98	130	112	102	89	141	112	114	138	98	109	110	125	106	132
RADFORD CITY	21	33	35	19	34	25	21	33	30	19	37	21	20	25	23
PLANNING DISTRICT 5	902	919	881	898	917	856	862	869	861	865	847	737	829	780	752
ALLEGHANY COUNTY	71	66	71	64	68	87	93	99	78	81	71	63	59	53	63
BOTETOURT COUNTY	81	70	80	79	75	71	87	71	78	91	87	78	71	76	85
CRAIG COUNTY	20	9	13	14	21	12	15	9	17	17	13	13	19	16	20
ROANOKE COUNTY	240	241	256	243	285	224	203	261	267	250	239	213	236	259	217
COVINGTON CITY	32	31	38	34	22	24	26	31	23	27	22	18	17	8	18
ROANOKE CITY	368	412	328	369	361	359	341	327	316	339	360	275	343	286	278
SALEM CITY	90	90	95	95	85	79	97	71	82	60	55	77	84	82	71
PLANNING DISTRICT 6	701	569	676	612	666	601	565	584	583	600	545	536	532	553	602
AUGUSTA COUNTY	150	123	143	141	155	156	135	145	152	145	131	130	148	143	138
BATH COUNTY	29	26	25	25	21	17	13	18	14	20	12	14	13	17	16
HIGHLAND COUNTY	13	8	4	15	12	10	7	4	7	4	9	5	7	3	6
ROCKBRIDGE COUNTY	55	58	41	51	71	57	49	45	60	61	48	52	52	58	63
ROCKINGHAM COUNTY	160	131	152	129	153	143	149	141	126	149	126	138	128	133	144
BUENA VISTA CITY	28	26	22	17	14	17	23	17	16	22	25	16	6	20	19
HARRISONBURG CITY	83	56	70	62	57	53	57	59	56	53	45	39	52	37	54
LEXINGTON CITY	28	25	36	15	19	16	13	21	16	15	11	12	15	9	23
STAUNTON CITY	75	64	93	84	87	89	60	78	75	76	82	87	55	74	68
WAYNESBORO CITY	80	52	90	73	77	43	59	56	61	55	56	43	56	59	71
PLANNING DISTRICT 7	530	549	485	486	423	439	454	437	425	449	456	462	418	396	444
CLARKE COUNTY	33	38	32	36	26	30	33	40	30	34	31	37	38	34	20
FREDERICK COUNTY	130	119	120	126	96	89	110	98	94	100	115	116	113	90	123
PAGE COUNTY	80	95	74	81	67	83	80	88	69	72	67	69	78	62	67
SHENANDOAH COUNTY	100	125	112	84	98	106	107	87	105	102	91	98	84	97	106
WARREN COUNTY	100	88	81	81	72	83	73	62	64	83	93	87	53	62	66
WINCHESTER CITY	87	84	66	78	64	48	51	62	63	58	59	55	52	51	62
PLANNING DISTRICT 8	2,093	1,954	2,024	1,998	1,956	1,924	1,866	1,916	1,852	1,896	1,870	1,878	1,894	1,837	1,858
ARLINGTON COUNTY	328	280	296	279	262	234	219	250	191	213	185	215	215	207	195
FAIRFAX COUNTY	1,018	962	958	981	1,012	993	932	959	933	942	946	940	922	924	919
LOUDOUN COUNTY	155	148	177	189	156	177	170	155	174	191	196	177	197	190	203
PRINCE WILLIAM COUNTY	234	231	271	242	268	248	273	291	279	305	289	261	311	269	284
ALEXANDRIA CITY	250	229	209	184	166	169	164	160	182	165	170	170	162	147	169
FAIRFAX CITY	41	37	29	48	37	39	39	33	40	32	32	47	37	34	32
FALLS CHURCH CITY	13	18	14	20	14	12	22	11	11	7	9	19	10	17	14
MANASSAS CITY	47	38	54	47	37	49	35	50	35	34	35	37	30	37	36
MANASSAS PARK CITY	7	11	16	8	4	3	12	7	7	7	8	12	10	12	6
PLANNING DISTRICT 9	325	330	362	351	298	333	302	308	311	267	284	260	258	270	277
CULPEPER COUNTY	84	78	93	103	75	80	77	79	99	65	88	84	60	65	75
FAUQUIER COUNTY	117	113	106	114	87	117	117	102	102	110	99	85	93	92	92
MADISON COUNTY	33	38	44	29	26	29	33	25	32	27	19	29	37	28	26
ORANGE COUNTY	76	85	98	81	88	91	59	84	70	50	57	51	54	69	59
RAPPAHANNOCK COUNTY	15	16	21	24	22	16	16	18	8	15	21	11	14	16	25
PLANNING DISTRICT 10	443	396	424	395	416	402	347	384	378	368	357	393	384	367	370
ALBEMARLE COUNTY	125	135	164	139	130	136	115	141	156	143	117	158	145	141	144
FLUVANNA COUNTY	45	33	39	41	33	43	31	39	41	49	42	49	45	46	39
GREENE COUNTY	23	20	23	28	25	24	28	35	23	17	30	20	35	34	28
LOUISA COUNTY	68	60	72	60	83	72	62	65	53	55	60	61	69	64	53
NELSON COUNTY	56	42	35	54	65	43	44	37	36	35	37	36	44	35	51
CHARLOTTESVILLE CITY	126	106	91	73	80	84	67	67	69	69	71	69	46	47	55
PLANNING DISTRICT 11	607	672	662	586	572	583	570	505	590	587	562	562	564	572	590
AMHERST COUNTY	80	88	85	82	91	90	59	58	72	68	62	85	91	83	72
APPOMATTOX COUNTY	40	41	58	38	42	32	39	41	35	42	36	47	36	38	43
BEDFORD COUNTY	113	134	99	106	106	156	122	107	141	131	131	135	140	141	150
CAMPBELL COUNTY	127	136	132	115	120	98	116	106	124	118	124	112	112	110	126
BEDFORD CITY	21	31	38	38	27	17	24	23	24	33	32	17	28	21	21
LYNCHBURG CITY	226	242	250	207	186	190	210	170	194	195	177	166	157	179	178

[continued]

TABLE 22
TOTAL RESIDENT DEATHS FROM ALL DISEASES OF THE HEART
BY PLANNING DISTRICT AND CITY OR COUNTY
VIRGINIA, 1998-2012

PLANNING DISTRICT CITY / COUNTY	YEAR														
	1998	1999	2000	2001	2002	2003	2004	2005	2006	2007	2008	2009	2010	2011	2012
COMMONWEALTH OF VIRGINIA	15,820	15,279	15,198	14,828	14,881	14,690	13,850	14,132	13,929	13,750	13,666	13,326	13,332	13,201	13,289
PLANNING DISTRICT 12	942	860	873	857	877	876	852	854	868	819	836	752	684	774	727
FRANKLIN COUNTY	143	122	115	125	111	133	140	140	126	127	152	131	106	137	129
HENRY COUNTY	204	176	160	159	205	209	203	177	190	195	201	175	138	175	151
PATRICK COUNTY	65	70	57	54	53	68	73	56	64	65	60	63	73	77	72
PITTSYLVANIA COUNTY	173	197	196	198	188	157	172	165	182	145	168	152	144	153	156
DANVILLE CITY	263	227	252	233	238	239	190	256	215	209	189	165	153	167	161
MARTINSVILLE CITY	94	68	93	88	82	70	74	60	91	78	66	66	70	65	58
PLANNING DISTRICT 13	322	318	297	300	314	295	280	322	306	274	310	304	291	273	239
BRUNSWICK COUNTY	72	64	56	57	64	67	66	55	57	55	57	72	67	60	41
HALIFAX COUNTY	126	119	127	119	116	114	98	122	119	95	133	117	100	93	96
MECKLENBURG COUNTY	124	135	114	124	134	114	116	145	130	124	120	115	124	120	102
PLANNING DISTRICT 14	300	307	275	280	272	301	309	291	306	301	309	334	295	284	283
AMELIA COUNTY	31	25	31	26	33	32	34	35	30	33	30	32	12	30	29
BUCKINGHAM COUNTY	30	42	25	38	45	47	58	57	52	32	48	39	43	56	44
CHARLOTTE COUNTY	52	51	49	43	38	44	36	38	52	32	34	54	36	43	37
CUMBERLAND COUNTY	37	33	13	21	28	23	27	23	20	27	16	26	21	14	20
LUNENBURG COUNTY	39	38	44	39	43	48	44	46	43	47	52	49	38	37	31
NOTTOWAY COUNTY	53	59	60	47	41	52	51	38	60	60	72	69	70	49	68
PRINCE EDWARD COUNTY	58	59	53	66	44	55	59	54	49	70	57	65	75	55	54
PLANNING DISTRICT 15	1,925	1,849	1,764	1,721	1,785	1,819	1,640	1,705	1,605	1,616	1,590	1,567	1,636	1,604	1,624
CHARLES CITY COUNTY	26	17	19	14	20	19	12	23	9	18	12	19	15	22	14
CHESTERFIELD COUNTY	352	370	296	360	347	384	365	386	402	393	361	396	391	427	428
GOOCHLAND COUNTY	41	42	29	39	42	37	29	29	27	24	38	38	35	40	36
HANOVER COUNTY	164	144	169	138	178	167	175	181	157	148	165	136	199	161	185
HENRICO COUNTY	631	594	588	561	571	602	518	535	501	534	537	476	527	516	491
NEW KENT COUNTY	27	29	26	23	20	19	31	31	26	17	23	28	33	27	22
POWHATAN COUNTY	44	31	31	31	38	34	33	31	32	45	37	48	34	45	40
RICHMOND CITY	640	622	606	555	569	557	477	489	451	437	417	426	402	366	408
PLANNING DISTRICT 16	422	371	385	431	431	419	342	403	395	347	341	380	345	392	390
CAROLINE COUNTY	72	60	46	66	55	72	45	63	55	59	49	51	46	56	53
KING GEORGE COUNTY	32	27	32	40	22	27	24	27	44	19	26	28	31	26	28
SPOTSYLVANIA COUNTY	148	129	134	140	168	144	143	146	139	125	141	145	132	155	160
STAFFORD COUNTY	100	100	103	118	122	123	97	127	117	105	88	114	106	110	106
FREDERICKSBURG CITY	70	55	70	67	64	53	33	40	40	39	37	42	30	45	43
PLANNING DISTRICT 17	194	200	218	174	176	181	162	169	139	168	184	155	142	151	138
LANCASTER COUNTY	56	51	60	67	47	63	48	55	34	46	62	48	43	46	46
NORTHUMBERLAND COUNTY	55	60	64	40	42	40	42	37	36	41	41	36	37	35	33
RICHMOND COUNTY	20	31	33	22	27	22	29	33	21	25	25	23	23	26	24
WESTMORELAND COUNTY	63	58	61	45	60	56	43	44	48	56	56	48	39	44	35
PLANNING DISTRICT 18	274	238	279	274	253	241	249	224	248	226	203	205	221	195	208
ESSEX COUNTY	29	33	47	33	34	29	34	32	28	29	34	22	32	22	32
GLOUCESTER COUNTY	102	89	94	79	76	82	77	67	99	87	82	77	81	65	70
KING AND QUEEN COUNTY	21	16	18	29	21	19	24	20	27	17	18	18	22	15	20
KING WILLIAM COUNTY	30	29	33	32	40	29	34	27	29	31	17	28	28	29	40
MATHEWS COUNTY	50	45	40	54	43	45	45	47	39	32	26	26	21	33	22
MIDDLESEX COUNTY	42	26	47	47	39	37	35	31	26	30	26	34	37	31	24
PLANNING DISTRICT 19	524	496	459	471	499	448	459	452	399	422	390	393	440	388	459
DINWIDDIE COUNTY	62	55	49	45	64	64	65	62	60	56	55	62	62	42	65
GREENSVILLE COUNTY	30	31	30	27	28	19	23	25	20	34	30	35	30	34	39
PRINCE GEORGE COUNTY	54	44	41	42	44	37	47	27	33	35	50	41	50	50	45
SURRY COUNTY	20	20	16	22	20	19	14	8	14	15	14	9	22	15	22
SUSSEX COUNTY	38	47	30	41	45	37	28	35	31	31	31	33	29	39	33
COLONIAL HEIGHTS CITY	60	58	51	60	50	52	53	57	46	53	44	40	55	45	59
EMPORIA CITY	48	40	41	32	28	36	29	29	24	31	22	19	23	25	30
HOPEWELL CITY	74	79	74	77	86	71	67	74	70	63	64	57	57	47	60
PETERSBURG CITY	138	122	127	125	134	113	133	135	101	104	80	97	112	91	106
PLANNING DISTRICT 20	2,247	2,176	2,241	2,139	2,262	2,127	2,037	1,937	2,023	2,011	1,903	1,844	1,890	1,848	1,878
ISLE OF WIGHT COUNTY	66	72	68	79	73	65	88	60	70	72	80	62	75	78	73
SOUTHAMPTON COUNTY	53	57	54	60	50	47	49	58	40	51	47	37	44	47	53
CHESAPEAKE CITY	345	366	392	337	365	344	322	346	363	348	331	361	332	356	393
FRANKLIN CITY	50	30	57	33	35	55	38	38	33	37	36	19	18	36	26
NORFOLK CITY	621	553	580	550	597	514	515	484	520	471	440	425	451	417	393
PORTSMOUTH CITY	323	318	316	289	281	298	248	253	232	269	242	243	217	212	211
SUFFOLK CITY	183	203	155	145	173	150	165	144	172	170	156	159	155	162	151
VIRGINIA BEACH CITY	606	577	619	646	688	654	612	554	593	593	571	538	598	540	578
PLANNING DISTRICT 21	1,028	983	1,027	941	952	895	894	875	818	839	861	857	816	829	776
JAMES CITY COUNTY	97	103	111	95	111	105	99	100	109	117	127	116	135	147	133
YORK COUNTY	81	72	88	73	92	82	89	70	75	69	90	102	82	81	61
HAMPTON CITY	344	328	349	332	310	294	305	290	264	266	285	273	257	249	238
NEWPORT NEWS CITY	428	417	412	388	368	354	350	368	328	348	317	318	295	312	293
POQUOSON CITY	29	23	29	16	28	31	24	22	22	14	24	16	25	18	27
WILLIAMSBURG CITY	49	40	38	37	43	29	27	25	20	25	18	32	22	22	24
PLANNING DISTRICT 22	197	187	187	169	177	196	178	170	187	157	130	151	140	146	128
ACCOMACK COUNTY	136	134	120	103	134	128	128	128	130	111	83	106	104	97	83
NORTHAMPTON COUNTY	61	53	67	66	43	68	50	42	57	46	47	45	36	49	45
PLANNING DISTRICT 23	3,275	3,159	3,268	3,080	3,214	3,022	2,931	2,812	2,841	2,850	2,764	2,701	2,706	2,677	2,654
UNKNOWN VIRGINIA															

NOTE: PLANNING DISTRICT 23, THE HAMPTON ROADS PLANNING DISTRICT, IS THE AGGREGATE OF PLANNING DISTRICTS 20 AND 21.

TABLE 23
TOTAL RESIDENT DEATHS FROM ALL MALIGNANT NEOPLASMS
BY PLANNING DISTRICT AND CITY OR COUNTY
VIRGINIA, 1998-2012

PLANNING DISTRICT CITY / COUNTY	YEAR														
	1998	1999	2000	2001	2002	2003	2004	2005	2006	2007	2008	2009	2010	2011	2012
COMMONWEALTH OF VIRGINIA	12,719	13,326	13,481	13,261	13,527	13,696	13,005	13,826	13,748	13,910	13,902	14,070	13,958	14,261	14,209
PLANNING DISTRICT 1	262	240	267	268	229	250	181	270	219	257	242	249	240	265	254
LEE COUNTY	63	58	60	67	56	74	55	71	58	73	53	75	77	61	61
SCOTT COUNTY	85	67	77	71	53	65	28	80	57	60	66	58	72	79	65
WISE COUNTY	101	100	120	115	108	98	83	109	100	115	113	108	84	113	110
NORTON CITY	13	15	10	15	12	13	15	10	4	9	10	8	7	12	18
PLANNING DISTRICT 2	260	269	251	297	281	275	248	311	289	258	292	296	308	312	313
BUCHANAN COUNTY	60	47	55	74	70	54	57	60	61	49	54	61	64	47	58
DICKENSON COUNTY	47	38	31	46	44	41	25	54	36	41	30	32	48	49	46
RUSSELL COUNTY	64	70	52	82	64	68	57	85	76	61	68	83	73	84	79
TAZEWELL COUNTY	89	114	113	95	103	112	109	112	116	107	140	120	123	132	130
PLANNING DISTRICT 3	470	456	495	508	492	493	433	508	498	484	486	518	509	513	520
BLAND COUNTY	5	8	17	11	16	14	10	20	24	15	11	23	13	20	25
CARROLL COUNTY	59	68	64	55	68	68	92	80	79	67	95	72	78	68	68
GRAYSON COUNTY	52	38	42	47	43	66	55	47	42	42	44	45	49	56	53
SMYTH COUNTY	89	86	96	87	93	82	81	89	96	91	70	101	101	85	92
WASHINGTON COUNTY	105	98	106	133	123	116	95	116	127	139	115	125	140	139	146
WYTHE COUNTY	69	68	74	82	73	61	68	82	53	66	79	85	59	67	61
BRISTOL CITY	67	68	73	69	62	64	23	55	54	47	55	56	55	56	61
GALAX CITY	24	22	23	24	14	22	9	19	23	17	17	11	14	22	14
PLANNING DISTRICT 4	280	300	292	293	305	296	294	321	320	329	303	292	304	311	314
FLOYD COUNTY	24	34	22	30	34	36	29	27	39	31	29	31	24	27	30
GILES COUNTY	49	38	36	46	51	45	53	43	50	65	46	52	39	47	44
MONTGOMERY COUNTY	85	111	101	109	110	111	105	128	117	111	106	101	135	128	117
PULASKI COUNTY	99	94	98	85	94	81	83	93	89	103	96	84	86	90	96
RADFORD CITY	23	23	35	23	16	23	24	30	25	19	26	24	20	19	27
PLANNING DISTRICT 5	627	641	647	590	644	616	634	673	644	599	621	663	649	663	631
ALLEGHANY COUNTY	41	59	45	45	42	54	48	39	49	52	58	64	49	46	45
BOTETOURT COUNTY	60	48	55	53	57	54	69	71	72	69	63	58	70	75	57
CRAIG COUNTY	11	5	9	8	17	14	9	9	8	13	12	14	10	12	14
ROANOKE COUNTY	168	174	197	163	192	187	196	183	204	184	182	197	194	207	213
COVINGTON CITY	16	26	27	20	19	16	15	32	13	17	11	16	12	17	15
ROANOKE CITY	275	271	236	233	252	236	240	269	233	208	232	237	256	241	226
SALEM CITY	56	58	78	68	65	55	57	70	65	56	63	77	58	65	61
PLANNING DISTRICT 6	562	531	583	534	524	575	545	597	593	551	596	573	566	625	609
AUGUSTA COUNTY	150	137	110	120	126	155	142	149	163	147	161	164	137	162	173
BATH COUNTY	12	15	14	7	15	12	10	17	19	14	11	18	11	19	7
HIGHLAND COUNTY	4	12	9	6	6	8	6	5	7	7	5	5	4	6	4
ROCKBRIDGE COUNTY	71	40	49	43	57	61	45	57	50	47	58	54	55	49	67
ROCKINGHAM COUNTY	115	132	145	145	131	142	137	154	146	141	165	139	147	165	172
BUENA VISTA CITY	14	18	19	18	25	19	21	13	11	20	19	22	24	15	13
HARRISONBURG CITY	49	47	63	52	43	51	42	56	48	49	54	45	65	58	47
LEXINGTON CITY	18	20	35	13	18	14	14	14	14	10	6	9	12	13	9
STAUNTON CITY	77	66	66	77	57	67	71	74	64	63	59	56	56	80	61
WAYNESBORO CITY	52	44	73	53	46	46	57	58	71	53	58	61	55	58	56
PLANNING DISTRICT 7	387	432	405	395	441	436	441	461	466	482	497	486	509	515	488
CLARKE COUNTY	22	35	34	27	34	39	22	32	31	34	27	26	40	46	35
FREDERICK COUNTY	110	106	99	121	116	125	139	143	136	143	140	134	156	159	159
PAGE COUNTY	33	58	54	46	54	47	66	46	52	61	52	66	59	70	68
SHENANDOAH COUNTY	82	95	81	91	101	98	102	111	109	95	118	112	96	92	104
WARREN COUNTY	77	86	72	52	77	72	59	65	76	80	95	88	81	97	70
WINCHESTER CITY	63	52	65	58	59	55	53	64	62	69	65	60	77	51	52
PLANNING DISTRICT 8	1,983	2,191	2,208	2,178	2,254	2,360	2,160	2,283	2,353	2,318	2,346	2,391	2,350	2,388	2,404
ARLINGTON COUNTY	254	268	247	254	234	273	238	238	242	237	200	221	218	214	215
FAIRFAX COUNTY	1,021	1,205	1,186	1,138	1,201	1,244	1,180	1,200	1,257	1,173	1,234	1,226	1,197	1,219	1,262
LOUDOUN COUNTY	160	163	173	189	210	205	179	226	215	241	235	279	272	303	266
PRINCE WILLIAM COUNTY	258	238	295	285	309	324	312	340	359	386	377	409	386	406	407
ALEXANDRIA CITY	172	204	195	212	192	195	160	169	173	157	182	145	172	160	148
FAIRFAX CITY	46	41	30	43	39	44	16	40	37	46	42	46	45	27	37
FALLS CHURCH CITY	17	14	17	13	19	20	24	16	16	17	16	17	10	13	11
MANASSAS CITY	48	43	53	39	38	44	42	45	44	47	49	39	38	33	46
MANASSAS PARK CITY	7	15	12	5	12	11	9	9	10	14	11	9	12	13	12
PLANNING DISTRICT 9	268	297	278	299	274	315	304	328	324	328	317	339	345	347	333
CULPEPER COUNTY	63	70	65	80	70	62	73	62	93	91	92	78	87	91	98
FAUQUIER COUNTY	82	110	83	102	86	124	110	125	112	94	113	133	122	118	106
MADISON COUNTY	28	37	36	36	31	27	20	29	33	40	26	26	28	41	32
ORANGE COUNTY	75	63	76	73	70	84	79	99	74	88	73	86	86	87	78
RAPPAHANNOCK COUNTY	20	17	18	8	17	18	22	13	12	15	13	16	22	10	19
PLANNING DISTRICT 10	333	378	379	371	369	384	381	384	435	451	440	428	434	478	429
ALBEMARLE COUNTY	108	135	147	129	127	131	171	132	177	190	176	167	169	174	179
FLUVANNA COUNTY	39	37	30	44	41	44	40	47	52	43	55	54	53	61	63
GREENE COUNTY	15	24	30	17	17	29	32	32	23	29	27	30	28	28	41
LOUISA COUNTY	60	59	62	71	79	54	56	62	70	86	76	81	71	98	60
NELSON COUNTY	32	41	39	34	37	46	32	41	50	42	41	35	46	51	43
CHARLOTTESVILLE CITY	79	82	71	76	68	80	50	70	63	61	65	61	67	66	43
PLANNING DISTRICT 11	500	520	527	580	549	516	486	518	567	555	619	558	612	549	559
AMHERST COUNTY	60	68	64	88	83	59	81	89	84	84	79	87	83	82	75
APPOMATTOX COUNTY	31	34	34	26	29	33	28	30	34	44	39	34	55	36	26
BEDFORD COUNTY	101	124	104	139	132	122	112	140	151	138	166	139	151	149	171
CAMPBELL COUNTY	98	106	116	131	106	118	102	122	118	109	145	120	129	104	110
BEDFORD CITY	27	24	26	28	18	21	17	11	20	10	27	19	22	18	15
LYNCHBURG CITY	183	164	183	168	181	163	146	126	160	170	163	159	172	160	162

[continued]

TABLE 23
TOTAL RESIDENT DEATHS FROM ALL MALIGNANT NEOPLASMS
BY PLANNING DISTRICT AND CITY OR COUNTY
VIRGINIA, 1998-2012

PLANNING DISTRICT CITY / COUNTY	YEAR														
	1998	1999	2000	2001	2002	2003	2004	2005	2006	2007	2008	2009	2010	2011	2012
COMMONWEALTH OF VIRGINIA	12,719	13,326	13,481	13,261	13,527	13,696	13,005	13,826	13,748	13,910	13,902	14,070	13,958	14,261	14,209
PLANNING DISTRICT 12	558	600	558	604	628	594	594	660	604	596	662	658	649	657	654
FRANKLIN COUNTY	88	80	88	91	103	104	91	112	112	119	122	135	129	122	116
HENRY COUNTY	109	125	117	123	117	122	137	161	143	133	148	152	156	128	159
PATRICK COUNTY	43	56	36	50	60	41	45	44	51	55	56	45	52	61	49
PITTSYLVANIA COUNTY	129	145	125	146	146	126	152	164	147	124	162	157	143	166	149
DANVILLE CITY	135	140	140	143	151	158	131	133	112	126	129	127	131	131	126
MARTINSVILLE CITY	54	54	52	51	51	43	38	46	39	39	45	42	38	49	55
PLANNING DISTRICT 13	223	245	240	237	259	255	236	230	225	271	241	243	228	245	257
BRUNSWICK COUNTY	34	49	53	47	62	54	52	51	36	53	47	38	44	24	43
HALIFAX COUNTY	95	108	93	98	106	110	97	80	108	109	101	101	92	103	96
MECKLENBURG COUNTY	94	88	94	92	91	91	87	99	81	109	93	104	92	118	118
PLANNING DISTRICT 14	249	275	263	257	254	257	256	238	252	255	225	251	225	273	279
AMELIA COUNTY	30	33	33	28	31	31	26	23	34	41	22	28	32	37	48
BUCKINGHAM COUNTY	44	41	34	41	36	41	57	33	31	50	32	45	30	43	41
CHARLOTTE COUNTY	36	40	40	41	41	31	35	31	38	29	34	36	29	34	33
CUMBERLAND COUNTY	22	24	25	19	11	27	24	22	19	26	28	22	25	25	22
LUNENBURG COUNTY	32	32	39	28	43	34	37	44	34	29	35	36	19	36	42
NOTTOWAY COUNTY	50	56	46	47	45	51	35	43	48	39	31	40	43	46	49
PRINCE EDWARD COUNTY	35	49	46	53	47	42	42	42	48	41	43	44	47	52	44
PLANNING DISTRICT 15	1,616	1,694	1,778	1,735	1,684	1,744	1,643	1,773	1,784	1,734	1,735	1,730	1,750	1,806	1,834
CHARLES CITY COUNTY	18	17	15	15	20	18	26	13	15	23	21	24	25	18	24
CHESTERFIELD COUNTY	335	387	398	393	400	418	413	475	447	474	466	473	453	513	509
GOOCHLAND COUNTY	23	47	46	42	39	44	27	47	47	32	41	33	32	47	52
HANOVER COUNTY	166	170	174	164	158	168	163	184	210	163	174	174	178	165	198
HENRICO COUNTY	505	537	555	537	505	505	547	523	547	529	540	536	546	583	563
NEW KENT COUNTY	25	16	20	32	25	35	24	35	28	26	34	28	42	41	42
POWHATAN COUNTY	38	37	25	44	43	46	51	47	41	49	48	49	50	49	53
RICHMOND CITY	506	483	545	508	494	510	392	449	449	438	411	413	424	390	393
PLANNING DISTRICT 16	335	373	407	383	425	423	410	411	468	453	482	507	501	477	484
CAROLINE COUNTY	45	45	61	62	64	51	52	56	65	60	58	66	61	60	71
KING GEORGE COUNTY	23	32	32	35	25	27	29	33	49	34	38	36	38	43	38
SPOTSYLVANIA COUNTY	130	140	158	129	168	167	142	143	167	164	184	202	196	192	186
STAFFORD COUNTY	93	99	108	106	125	129	144	131	146	145	161	150	166	146	163
FREDERICKSBURG CITY	44	57	48	51	43	49	43	48	41	50	41	53	40	36	26
PLANNING DISTRICT 17	204	190	203	152	176	170	154	199	166	163	168	162	161	177	169
LANCASTER COUNTY	63	54	60	47	38	59	46	63	39	43	53	50	43	48	45
NORTHUMBERLAND COUNTY	60	38	45	41	53	31	36	49	45	47	32	53	42	47	54
RICHMOND COUNTY	23	30	30	21	19	24	20	24	31	25	27	21	25	22	18
WESTMORELAND COUNTY	58	68	68	43	66	56	52	63	51	48	56	38	51	60	52
PLANNING DISTRICT 18	199	238	236	214	214	236	226	218	215	257	229	252	233	261	225
ESSEX COUNTY	31	36	35	22	38	37	30	21	34	26	31	19	29	42	29
GLOUCESTER COUNTY	67	87	83	68	73	85	86	72	70	110	73	105	87	95	73
KING AND QUEEN COUNTY	24	20	20	22	15	26	15	18	20	19	24	24	17	21	17
KING WILLIAM COUNTY	16	24	26	36	30	33	36	28	30	35	41	35	30	35	32
MATHEWS COUNTY	35	33	33	29	29	26	33	37	27	25	20	32	32	23	21
MIDDLESEX COUNTY	26	38	39	37	29	29	26	42	34	42	40	37	38	45	53
PLANNING DISTRICT 19	440	421	431	428	420	409	395	437	407	435	425	399	382	383	441
DINWIDDIE COUNTY	65	48	44	63	58	59	60	69	66	73	65	65	57	54	58
GREENSVILLE COUNTY	18	24	32	19	25	28	16	29	23	37	22	19	29	23	25
PRINCE GEORGE COUNTY	59	51	43	43	52	40	40	61	54	45	52	55	49	68	63
SURRY COUNTY	13	18	15	21	21	20	15	15	10	19	23	15	21	15	21
SUSSEX COUNTY	38	33	30	34	28	33	25	33	32	36	31	29	25	29	33
COLONIAL HEIGHTS CITY	51	49	57	45	42	52	48	48	58	54	47	48	45	41	44
EMPORIA CITY	24	15	27	19	18	22	15	23	13	11	17	12	15	15	22
HOPEWELL CITY	56	56	57	73	73	57	72	64	56	65	61	67	65	69	69
PETERSBURG CITY	116	127	126	111	103	98	104	95	95	95	107	89	76	69	106
PLANNING DISTRICT 20	1,972	2,023	2,005	1,949	2,087	1,976	1,969	2,004	1,956	2,048	1,967	2,023	1,963	1,974	1,999
ISLE OF WIGHT COUNTY	62	71	60	78	85	63	79	62	87	69	67	82	94	79	93
SOUTHAMPTON COUNTY	32	33	44	42	39	35	44	47	38	46	49	48	40	39	46
CHESAPEAKE CITY	344	355	359	345	391	337	344	402	372	383	400	367	365	389	368
FRANKLIN CITY	39	29	32	25	29	27	23	27	26	30	27	19	28	21	29
NORFOLK CITY	489	502	463	434	495	457	431	428	454	429	362	421	374	391	382
PORTSMOUTH CITY	264	267	259	245	266	234	262	234	222	261	243	239	236	261	192
SUFFOLK CITY	140	155	152	166	145	148	149	151	171	166	176	161	171	156	169
VIRGINIA BEACH CITY	602	611	636	614	637	675	637	653	586	664	643	686	655	638	720
PLANNING DISTRICT 21	845	851	863	813	846	946	871	842	828	926	866	885	907	891	870
JAMES CITY COUNTY	95	111	96	106	106	153	140	111	121	136	137	153	171	156	149
YORK COUNTY	93	76	105	82	90	106	102	98	106	124	87	106	106	102	86
HAMPTON CITY	274	263	282	249	295	304	265	256	235	274	296	264	269	267	259
NEWPORT NEWS CITY	329	343	345	331	303	329	312	341	315	341	304	322	316	324	323
POQUOSON CITY	25	25	15	11	28	27	24	16	23	28	25	19	28	21	33
WILLIAMSBURG CITY	29	33	20	34	24	27	28	20	28	23	17	21	17	21	20
PLANNING DISTRICT 22	146	161	165	176	172	170	144	160	135	160	142	167	133	151	143
ACCOMACK COUNTY	102	111	106	128	114	115	101	107	96	116	100	106	91	107	100
NORTHAMPTON COUNTY	44	50	59	48	58	55	43	53	39	44	42	61	42	44	43
PLANNING DISTRICT 23	2,817	2,874	2,868	2,762	2,933	2,922	2,840	2,846	2,784	2,974	2,833	2,908	2,870	2,865	2,869
UNKNOWN VIRGINIA											1				

NOTE: PLANNING DISTRICT 23, THE HAMPTON ROADS PLANNING DISTRICT, IS THE AGGREGATE OF PLANNING DISTRICTS 20 AND 21.

TABLE 24
TOTAL RESIDENT DEATHS FROM CEREBROVASCULAR DISEASES
BY PLANNING DISTRICT AND CITY OR COUNTY
VIRGINIA, 1998-2012

PLANNING DISTRICT CITY / COUNTY	YEAR														
	1998	1999	2000	2001	2002	2003	2004	2005	2006	2007	2008	2009	2010	2011	2012
COMMONWEALTH OF VIRGINIA	3,772	4,101	4,080	4,105	3,938	3,915	3,681	3,666	3,513	3,197	3,206	3,230	3,259	3,327	3,390
PLANNING DISTRICT 1	50	57	71	60	66	59	48	65	45	54	48	47	42	50	51
LEE COUNTY	9	12	11	11	14	11	11	19	17	9	11	10	7	12	10
SCOTT COUNTY	19	23	32	19	21	15	17	24	15	19	14	10	11	15	13
WISE COUNTY	19	22	23	27	28	29	18	20	13	24	20	24	22	22	25
NORTON CITY	3		5	3	3	4	2	2		2	3	3	2	1	3
PLANNING DISTRICT 2	66	65	81	86	66	58	45	72	42	42	49	44	54	48	39
BUCHANAN COUNTY	10	6	14	12	13	14	10	11	9	7	13	8	7	9	6
DICKENSON COUNTY	10	7	7	11	14	10	5	13	5	10	4	7	3	2	5
RUSSELL COUNTY	18	24	23	28	12	10	15	17	12	10	14	6	17	10	9
TAZEWELL COUNTY	28	28	37	35	27	24	15	31	16	15	18	23	27	27	19
PLANNING DISTRICT 3	146	138	146	149	145	145	114	141	141	120	121	119	115	117	114
BLAND COUNTY		1	3	5	8	4	6	3	5	8	1	2	1	7	3
CARROLL COUNTY	23	26	26	19	29	20	18	32	13	22	18	28	28	19	25
GRAYSON COUNTY	15	16	12	20	14	9	14	14	7	9	14	6	8	13	13
SMYTH COUNTY	20	16	20	22	18	24	25	28	26	16	22	24	20	18	21
WASHINGTON COUNTY	22	22	26	27	21	34	16	19	41	25	18	28	25	25	22
WYTHE COUNTY	34	26	21	27	30	26	26	21	31	20	23	17	20	13	13
BRISTOL CITY	22	23	25	22	16	25	4	20	12	11	17	9	7	11	11
GALAX CITY	10	8	13	7	9	3	5	4	6	9	8	5	6	11	6
PLANNING DISTRICT 4	82	102	110	102	92	97	85	83	102	81	71	64	59	89	93
FLOYD COUNTY	14	11	10	14	17	10	12	11	5	6	12	4	8	8	8
GILES COUNTY	13	16	16	18	11	25	19	13	13	9	10	12	10	15	11
MONTGOMERY COUNTY	22	43	47	38	39	35	27	30	49	35	31	32	21	35	32
PULASKI COUNTY	28	28	28	26	13	18	16	22	25	26	16	14	18	25	33
RADFORD CITY	5	4	9	6	12	9	11	7	10	5	2	2	2	6	9
PLANNING DISTRICT 5	205	223	212	214	203	189	203	186	166	171	158	171	159	160	169
ALLEGHANY COUNTY	10	13	14	14	16	6	15	13	6	19	12	11	10	10	10
BOTETOURT COUNTY	17	15	13	16	11	13	17	8	17	19	16	24	22	18	26
CRAIG COUNTY	4	3	2	5	3	3	7	4	3	2	2	2	1	4	
ROANOKE COUNTY	61	56	70	62	57	68	63	70	40	50	39	49	47	50	51
COVINGTON CITY	4	9	5	4	5	5	7	1	4	4	5	8	5	6	7
ROANOKE CITY	86	101	88	90	88	74	72	72	81	61	59	59	61	54	62
SALEM CITY	23	26	20	23	23	20	22	18	15	16	25	18	13	18	13
PLANNING DISTRICT 6	185	215	200	190	187	166	174	189	167	137	136	151	166	152	159
AUGUSTA COUNTY	40	37	43	37	48	39	46	56	35	31	30	37	32	33	31
BATH COUNTY	2	3	9	2	4	6	2	7	4	1	4	3	4	4	5
HIGHLAND COUNTY	2	5	2	3	2	1	1	2	4		2	2		2	
ROCKBRIDGE COUNTY	15	8	11	11	13	13	22	20	11	7	12	15	18	12	11
ROCKINGHAM COUNTY	54	51	47	54	51	48	41	40	49	34	36	41	43	39	42
BUENA VISTA CITY	5	5	7	4	11	7	7	2	4	1	4	5	6	2	7
HARRISONBURG CITY	20	37	30	25	17	17	13	23	20	23	24	20	20	21	33
LEXINGTON CITY	3	8	8	6	3	3	3	4	6	5	7	4	3	4	3
STAUNTON CITY	31	37	25	29	22	22	21	22	23	25	7	12	22	25	18
WAYNESBORO CITY	13	24	18	19	16	10	18	13	11	10	10	12	18	10	9
PLANNING DISTRICT 7	124	133	120	142	141	120	112	102	101	95	102	81	102	98	107
CLARKE COUNTY	8	12	18	7	9	13	7	3	9	10	6	4	8	4	12
FREDERICK COUNTY	23	21	20	40	27	19	27	27	19	17	19	19	28	23	28
PAGE COUNTY	21	22	10	12	22	14	20	11	19	13	26	12	14	13	14
SHENANDOAH COUNTY	33	36	24	44	35	29	24	31	24	24	24	24	19	23	20
WARREN COUNTY	21	19	26	18	32	28	19	20	15	21	12	17	21	20	18
WINCHESTER CITY	18	23	22	21	16	17	15	10	15	10	15	5	12	15	15
PLANNING DISTRICT 8	489	530	530	558	521	544	515	495	494	417	448	509	461	490	541
ARLINGTON COUNTY	89	77	76	68	63	61	67	62	66	45	60	58	52	56	56
FAIRFAX COUNTY	234	271	267	294	256	298	258	250	239	218	226	266	227	247	280
LOUDOUN COUNTY	40	39	47	46	48	46	40	53	41	48	46	56	40	47	57
PRINCE WILLIAM COUNTY	45	51	54	57	62	61	69	70	73	54	74	77	76	72	85
ALEXANDRIA CITY	55	62	56	64	60	43	54	34	42	30	30	29	40	36	37
FAIRFAX CITY	5	8	13	13	14	10	10	6	13	12	8	15	10	18	8
FALLS CHURCH CITY	4	5	4	5	8	2	3	4	6	4	1	4	5	1	3
MANASSAS CITY	13	14	10	11	8	21	13	14	10	5	3	3	8	10	12
MANASSAS PARK CITY	4	3	3		2	2	1	2	4	1		1	3	3	3
PLANNING DISTRICT 9	81	84	102	94	89	92	103	68	92	70	69	71	70	74	86
CULPEPER COUNTY	27	25	27	30	30	27	36	22	20	14	13	19	16	16	15
FAUQUIER COUNTY	27	28	31	28	24	28	38	20	36	24	27	25	27	22	28
MADISON COUNTY	8	7	12	9	7	13	4	9	9	10	4	7	10	11	9
ORANGE COUNTY	15	20	25	19	24	21	23	13	18	19	21	15	14	23	26
RAPPAHANNOCK COUNTY	4	4	7	8	4	3	2	4	9	3	4	5	3	2	8
PLANNING DISTRICT 10	128	129	165	130	130	125	101	106	99	99	96	111	111	116	106
ALBEMARLE COUNTY	39	48	68	54	53	54	44	40	51	40	40	54	45	52	49
FLUVANNA COUNTY	10	14	11	14	10	7	7	15	11	9	14	8	9	6	7
GREENE COUNTY	6	8	12	8	8	10	7	9	9	1	9	11	8	5	8
LOUISA COUNTY	19	17	18	18	15	21	13	21	12	18	10	13	14	18	18
NELSON COUNTY	9	6	20	5	11	8	11	5	7	11	11	2	16	18	10
CHARLOTTESVILLE CITY	45	36	36	31	33	25	19	16	9	20	12	23	19	17	14
PLANNING DISTRICT 11	239	232	209	198	195	204	177	167	156	136	130	146	156	149	140
AMHERST COUNTY	22	18	29	21	15	21	25	24	19	19	13	16	14	18	16
APPOMATTOX COUNTY	18	20	12	10	12	20	9	9	10	10	11	13	18	11	10
BEDFORD COUNTY	51	35	40	37	46	39	38	42	41	33	34	42	38	37	33
CAMPBELL COUNTY	36	46	28	23	32	24	35	27	21	19	24	22	25	26	25
BEDFORD CITY	30	13	20	16	14	23	11	9	15	13	9	13	10	9	9
LYNCHBURG CITY	82	100	80	91	76	77	59	56	50	42	39	40	51	48	47

[continued]

TABLE 24
TOTAL RESIDENT DEATHS FROM CEREBROVASCULAR DISEASES
BY PLANNING DISTRICT AND CITY OR COUNTY
VIRGINIA, 1998-2012

PLANNING DISTRICT CITY / COUNTY	YEAR														
	1998	1999	2000	2001	2002	2003	2004	2005	2006	2007	2008	2009	2010	2011	2012
COMMONWEALTH OF VIRGINIA	3,772	4,101	4,080	4,105	3,938	3,915	3,681	3,666	3,513	3,197	3,206	3,230	3,259	3,327	3,390
PLANNING DISTRICT 12	213	229	179	203	224	216	193	200	193	178	184	161	159	181	186
FRANKLIN COUNTY	32	27	31	20	35	36	32	30	34	34	28	28	27	24	26
HENRY COUNTY	40	53	38	37	44	42	36	48	50	45	43	37	40	41	34
PATRICK COUNTY	15	15	13	16	15	14	17	15	15	14	14	15	11	18	14
PITTSYLVANIA COUNTY	37	40	36	47	46	41	43	43	38	27	38	36	36	26	48
DANVILLE CITY	62	71	41	60	62	58	44	48	38	47	46	36	31	56	50
MARTINSVILLE CITY	27	23	20	23	22	25	21	16	18	11	15	9	14	16	14
PLANNING DISTRICT 13	100	97	101	99	70	90	80	92	86	89	85	87	74	84	75
BRUNSWICK COUNTY	17	21	26	22	24	22	23	16	28	27	21	15	16	20	20
HALIFAX COUNTY	35	50	34	35	19	29	29	39	27	34	30	36	25	34	21
MECKLENBURG COUNTY	48	26	41	42	27	39	28	37	31	28	34	36	33	30	34
PLANNING DISTRICT 14	84	85	92	93	87	82	77	74	59	72	77	53	64	54	64
AMELIA COUNTY	5	8	12	11	8	5	13	9	8	8	10	5	9	8	8
BUCKINGHAM COUNTY	10	11	5	15	7	10	6	6	11	9	10	7	15	4	8
CHARLOTTE COUNTY	11	18	18	15	11	14	18	13	9	16	10	5	10	9	10
CUMBERLAND COUNTY	6	7	5	6	9	9	3	8	3	6	6	4	6	3	3
LUNENBURG COUNTY	9	7	14	12	12	13	10	8	12	14	12	8	6	13	12
NOTTOWAY COUNTY	20	19	21	17	18	16	14	14	5	6	13	12	7	6	11
PRINCE EDWARD COUNTY	23	15	17	17	22	15	13	16	11	13	16	12	11	11	12
PLANNING DISTRICT 15	488	504	586	564	522	488	502	494	471	455	409	401	467	484	496
CHARLES CITY COUNTY	6	5	3	6	4	5	5	6	1		4	3	3	2	6
CHESTERFIELD COUNTY	101	74	110	114	91	96	99	111	114	106	97	97	101	113	135
GOOCHLAND COUNTY	4	13	20	6	8	7	10	12	15	13	12	8	13	13	10
HANOVER COUNTY	40	35	49	38	44	36	52	62	40	42	35	40	49	42	46
HENRICO COUNTY	146	174	178	217	171	175	155	161	151	158	121	135	157	162	143
NEW KENT COUNTY	7	8	10	7	5	6	4	5	6	9	2	6	8	7	4
POWHATAN COUNTY	7	11	11	11	5	7	11	9	8	13	6	9	11	11	10
RICHMOND CITY	177	184	205	165	194	156	166	128	136	114	132	103	125	134	142
PLANNING DISTRICT 16	64	69	94	96	86	105	102	97	96	84	83	83	95	91	108
CAROLINE COUNTY	9	14	10	19	19	16	19	13	17	15	14	11	10	15	20
KING GEORGE COUNTY	7	3	9	9	8	7	8	8	6	9	7	8	9	11	6
SPOTSYLVANIA COUNTY	28	20	29	28	27	42	36	40	31	30	29	38	33	32	47
STAFFORD COUNTY	12	20	31	25	17	24	27	31	31	23	28	19	36	22	28
FREDERICKSBURG CITY	8	12	15	15	15	16	12	5	11	7	5	7	7	11	7
PLANNING DISTRICT 17	59	60	62	54	56	61	50	47	62	43	55	55	48	59	71
LANCASTER COUNTY	22	21	17	13	21	21	15	14	16	15	21	12	20	16	36
NORTHUMBERLAND COUNTY	16	11	13	13	11	18	14	14	23	9	8	21	5	17	16
RICHMOND COUNTY	9	11	14	17	7	3	4	10	10	10	12	11	9	12	10
WESTMORELAND COUNTY	12	17	18	11	17	19	17	9	13	9	14	11	14	14	9
PLANNING DISTRICT 18	52	70	61	73	73	83	65	63	65	49	58	61	54	54	62
ESSEX COUNTY	10	6	10	11	10	4	11	4	9	7	5	4	4	4	12
GLOUCESTER COUNTY	18	22	14	29	18	32	19	20	22	14	13	20	21	20	16
KING AND QUEEN COUNTY	3	9	3	5	5	14	1	5	6	4	6	7		2	5
KING WILLIAM COUNTY	7	8	7	9	10	9	9	8	9	11	17	11	13	6	14
MATHEWS COUNTY	4	10	11	11	20	15	10	11	12	4	8	11	7	11	5
MIDDLESEX COUNTY	10	15	16	8	10	9	15	15	7	9	9	8	9	11	10
PLANNING DISTRICT 19	111	146	132	124	107	139	113	112	93	100	97	96	100	79	94
DINWIDDIE COUNTY	17	19	13	15	16	15	18	12	8	15	11	12	9	6	8
GREENSVILLE COUNTY	10	9	14	10	12	8	7	13	8	11	4	6	9	6	10
PRINCE GEORGE COUNTY	9	10	8	5	9	13	7	12	8	14	7	6	7	11	19
SURRY COUNTY	5	8	2	6	2	3	2	2	6	3	5	4	3	6	4
SUSSEX COUNTY	9	10	11	13	7	12	5	7	6	10	6	10	12	7	6
COLONIAL HEIGHTS CITY	17	18	23	8	16	18	9	10	4	15	18	13	15	9	8
EMPORIA CITY	5	10	6	21	8	15	6	6	7	3	9	8	7	4	10
HOPEWELL CITY	13	23	28	19	12	21	22	19	14	13	5	16	20	13	11
PETERSBURG CITY	26	39	27	27	25	34	37	31	32	16	32	21	18	17	18
PLANNING DISTRICT 20	546	628	539	589	589	558	523	567	521	478	489	469	451	441	395
ISLE OF WIGHT COUNTY	12	19	17	20	26	21	13	18	17	14	21	21	16	12	9
SOUTHAMPTON COUNTY	21	14	19	12	18	6	10	19	14	12	21	19	18	10	11
CHESAPEAKE CITY	77	96	77	78	108	97	82	92	102	104	82	68	85	78	68
FRANKLIN CITY	15	16	17	20	4	13	2	11	14	15	9	16	14	13	9
NORFOLK CITY	139	148	138	164	130	121	122	143	128	111	121	105	104	105	67
PORTSMOUTH CITY	88	97	76	90	81	95	90	97	64	76	67	76	57	60	68
SUFFOLK CITY	34	38	40	49	56	45	48	35	44	38	39	40	43	39	28
VIRGINIA BEACH CITY	160	200	155	156	166	160	156	152	138	108	129	124	114	124	135
PLANNING DISTRICT 21	224	267	251	235	248	242	262	213	224	191	209	210	204	217	204
JAMES CITY COUNTY	10	17	24	25	29	21	38	27	26	30	36	29	31	33	48
YORK COUNTY	24	27	30	28	24	19	24	16	22	21	18	25	18	24	26
HAMPTON CITY	75	59	71	73	70	74	76	68	58	69	66	56	65	70	58
NEWPORT NEWS CITY	96	136	106	97	107	109	108	95	98	60	76	90	77	69	62
POQUOSON CITY	5	8	5	3	6	6	4	3	8	4	5	6	9	14	3
WILLIAMSBURG CITY	14	20	15	9	12	13	12	4	12	7	8	4	4	7	7
PLANNING DISTRICT 22	36	38	37	52	41	52	37	33	38	36	32	40	48	40	30
ACCOMACK COUNTY	22	23	24	37	28	38	20	17	24	23	18	23	34	30	20
NORTHAMPTON COUNTY	14	15	13	15	13	14	17	16	14	13	14	17	14	10	10
PLANNING DISTRICT 23	770	895	790	824	837	800	785	780	745	669	698	679	655	658	599
UNKNOWN VIRGINIA															

NOTE: PLANNING DISTRICT 23, THE HAMPTON ROADS PLANNING DISTRICT, IS THE AGGREGATE OF PLANNING DISTRICTS 20 AND 21.

TABLE 25
TOTAL RESIDENT DEATHS FROM CHRONIC LOWER RESPIRATORY DISEASES
BY PLANNING DISTRICT AND CITY OR COUNTY
VIRGINIA, 1998-2012

PLANNING DISTRICT CITY / COUNTY	YEAR														
	1998	1999	2000	2001	2002	2003	2004	2005	2006	2007	2008	2009	2010	2011	2012
COMMONWEALTH OF VIRGINIA	2,450	2,702	2,808	2,729	2,743	2,966	2,652	2,895	2,683	2,760	3,008	3,003	2,957	3,097	3,046
PLANNING DISTRICT 1	54	57	66	62	62	76	38	72	79	75	81	61	59	70	99
LEE COUNTY	16	12	22	19	16	19	8	22	19	25	14	10	17	20	22
SCOTT COUNTY	11	15	14	13	18	18	7	16	24	15	21	18	12	19	31
WISE COUNTY	25	29	23	29	25	36	21	31	32	34	43	28	28	27	39
NORTON CITY	2	1	7	1	3	3	2	3	4	1	3	5	2	4	7
PLANNING DISTRICT 2	71	106	90	86	110	111	92	93	112	82	109	110	110	111	137
BUCHANAN COUNTY	30	20	18	20	18	25	27	30	27	19	24	26	22	23	23
DICKENSON COUNTY	10	9	16	9	16	21	13	11	13	5	18	18	24	22	19
RUSSELL COUNTY	11	29	30	31	27	25	25	15	34	16	21	21	19	18	35
TAZEWELL COUNTY	20	48	26	26	49	40	27	37	38	42	46	45	45	48	60
PLANNING DISTRICT 3	120	148	144	132	139	166	125	167	167	141	158	161	167	200	216
BLAND COUNTY	5	8	6	1		6	2	6	7	3	3	2	2	9	3
CARROLL COUNTY	15	12	25	24	22	17	13	22	18	26	22	23	25	18	24
GRAYSON COUNTY	12	12	12	8	7	17	9	17	11	12	13	13	14	20	20
SMYTH COUNTY	26	29	26	29	32	28	38	44	36	37	35	35	37	49	44
WASHINGTON COUNTY	23	37	38	35	29	47	31	39	44	27	40	32	36	44	59
WYTHE COUNTY	14	27	19	22	22	31	21	17	23	18	22	28	29	34	32
BRISTOL CITY	15	17	10	10	21	14	4	17	22	12	11	21	21	22	24
GALAX CITY	10	6	8	3	6	6	7	5	6	6	12	7	3	4	10
PLANNING DISTRICT 4	81	84	92	68	87	70	89	83	67	75	76	86	66	97	89
FLOYD COUNTY	10	9	6	3	7	8	9	12	7	14	9	3	5	11	5
GILES COUNTY	11	14	20	13	13	10	11	19	12	10	12	11	8	19	16
MONTGOMERY COUNTY	30	27	31	27	39	31	32	24	20	28	23	46	26	43	35
PULASKI COUNTY	24	26	27	20	22	18	30	25	24	15	25	21	24	19	27
RADFORD CITY	6	8	8	5	6	3	7	3	4	8	7	5	3	5	6
PLANNING DISTRICT 5	154	152	146	162	184	177	147	179	145	156	188	188	180	194	153
ALLEGHANY COUNTY	7	6	10	9	21	14	18	10	12	10	13	18	12	12	12
BOTETOURT COUNTY	8	10	13	13	18	10	10	16	12	11	12	12	17	9	11
CRAIG COUNTY	3	3	2	1	3	4	1	4	4	2	4	3	3	5	2
ROANOKE COUNTY	41	40	48	43	53	53	35	48	37	48	60	57	47	59	51
COVINGTON CITY	6	6	9	7	5	6	5	3	3	3	2	8	3	4	7
ROANOKE CITY	65	77	52	66	64	74	59	78	58	69	70	72	81	86	56
SALEM CITY	24	10	12	23	20	16	19	20	19	13	27	18	17	19	14
PLANNING DISTRICT 6	99	124	119	126	106	128	117	143	102	108	125	151	134	139	133
AUGUSTA COUNTY	19	30	26	25	22	34	26	29	26	30	31	40	31	28	30
BATH COUNTY	2	2	3	3	2	5		3	3	1	2	1	5	6	4
HIGHLAND COUNTY		1	1	3	1	3		1		1	4	4	2	5	2
ROCKBRIDGE COUNTY	7	12	8	9	13	9	10	9	10	8	12	9	11	14	6
ROCKINGHAM COUNTY	19	29	23	26	18	25	32	32	22	30	23	38	36	29	27
BUENA VISTA CITY	3	4	8	4	6	2	6	9	4	2	7	8	5	4	7
HARRISONBURG CITY	16	13	14	18	9	18	18	20	9	10	10	16	8	11	10
LEXINGTON CITY	3	4	5	3	3	1	2	3	3	2	4	6	3	3	2
STAUNTON CITY	15	20	23	20	18	14	15	20	13	12	16	13	19	23	28
WAYNESBORO CITY	15	9	8	15	14	17	8	17	12	12	16	16	14	16	17
PLANNING DISTRICT 7	73	97	92	86	110	94	111	112	105	89	130	98	109	127	95
CLARKE COUNTY	8	6	7	6	7	12	7	8	8	8	13	7	11	13	7
FREDERICK COUNTY	13	21	21	26	33	27	34	35	33	24	35	25	23	34	39
PAGE COUNTY	9	13	10	8	9	6	8	11	7	10	7	15	16	22	12
SHENANDOAH COUNTY	13	26	22	21	19	14	22	22	22	18	24	20	23	25	14
WARREN COUNTY	16	14	14	12	19	18	28	25	18	16	34	17	25	15	11
WINCHESTER CITY	14	17	18	13	23	17	12	11	17	13	17	14	11	18	12
PLANNING DISTRICT 8	301	342	389	361	354	371	301	355	311	322	340	337	345	361	359
ARLINGTON COUNTY	42	37	49	43	48	46	38	44	39	29	29	31	30	36	29
FAIRFAX COUNTY	143	174	179	184	166	183	150	177	137	155	162	169	187	183	180
LOUDOUN COUNTY	31	31	34	33	29	40	33	33	34	28	29	40	27	38	40
PRINCE WILLIAM COUNTY	36	49	71	58	51	51	45	52	49	76	71	62	50	66	60
ALEXANDRIA CITY	29	30	37	27	39	31	21	20	27	20	30	18	31	21	24
FAIRFAX CITY	6	7	6	5	6	5	5	8	9	7	4	2	6	7	8
FALLS CHURCH CITY	3	4	4	3	4	2	2	3	4	1	8	3		3	3
MANASSAS CITY	10	9	8	5	8	11	6	14	8	3	6	7	14	4	14
MANASSAS PARK CITY	1	1	1	3	3	2	1	4	4	3	1	5		3	1
PLANNING DISTRICT 9	49	54	63	56	50	64	51	54	75	68	63	63	66	68	62
CULPEPER COUNTY	14	15	21	16	13	16	13	16	15	14	20	19	14	17	14
FAUQUIER COUNTY	16	27	20	24	22	27	19	18	23	28	22	27	27	26	23
MADISON COUNTY	6	2	3		7	8	7	6	10	5	4	6	4	4	3
ORANGE COUNTY	11	10	15	15	6	12	8	12	23	18	15	9	18	16	18
RAPPAHANNOCK COUNTY	2		4	1	2	1	4	2	4	3	2	2	3	5	4
PLANNING DISTRICT 10	81	66	73	77	89	105	81	92	69	95	84	76	93	97	90
ALBEMARLE COUNTY	29	28	29	29	25	42	27	40	26	40	35	30	43	46	32
FLUVANNA COUNTY	9	4	7	9	9	5	7	11	2	8	8	8	2	5	8
GREENE COUNTY	6	6	4	5	5	6	5	5	5	10	7	7	10	6	8
LOUISA COUNTY	8	12	13	12	20	21	14	10	14	12	17	11	16	21	15
NELSON COUNTY	11	5	6	7	10	6	7	9	5	9	8	10	12	9	10
CHARLOTTESVILLE CITY	18	11	14	15	20	25	21	17	17	16	9	10	10	10	17
PLANNING DISTRICT 11	102	114	112	126	82	119	108	125	111	114	102	113	140	119	107
AMHERST COUNTY	14	18	21	18	8	17	17	15	14	12	26	10	23	13	13
APPOMATTOX COUNTY	11	6	11	7	5	4	3	9	8	7	7	7	6	6	10
BEDFORD COUNTY	18	21	15	26	15	34	23	33	30	29	23	29	37	25	30
CAMPBELL COUNTY	16	23	22	18	17	18	22	19	18	21	20	26	25	32	28
BEDFORD CITY	4	4	4	7	8	8	6	6	4	6	2	4	5	3	1
LYNCHBURG CITY	39	42	39	50	29	38	37	43	37	39	24	37	44	40	25

[continued]

TABLE 25
TOTAL RESIDENT DEATHS FROM CHRONIC LOWER RESPIRATORY DISEASES
BY PLANNING DISTRICT AND CITY OR COUNTY
VIRGINIA, 1998-2012

PLANNING DISTRICT CITY / COUNTY	YEAR														
	1998	1999	2000	2001	2002	2003	2004	2005	2006	2007	2008	2009	2010	2011	2012
COMMONWEALTH OF VIRGINIA	2,450	2,702	2,808	2,729	2,743	2,966	2,652	2,895	2,683	2,760	3,008	3,003	2,957	3,097	3,046
PLANNING DISTRICT 12	124	106	127	139	138	114	155	124	137	157	165	148	162	166	141
FRANKLIN COUNTY	11	11	13	26	17	9	20	17	23	23	25	32	30	32	29
HENRY COUNTY	24	16	18	18	22	21	15	35	29	35	34	32	34	37	41
PATRICK COUNTY	11	6	8	9	10	11	20	6	9	7	12	15	10	11	9
PITTSYLVANIA COUNTY	28	20	36	26	40	29	39	26	23	38	34	28	42	26	21
DANVILLE CITY	40	39	40	49	41	31	48	32	44	46	45	35	32	40	31
MARTINSVILLE CITY	10	14	12	11	8	13	13	8	9	8	15	6	14	20	10
PLANNING DISTRICT 13	50	46	38	47	53	46	44	61	46	45	58	60	65	46	52
BRUNSWICK COUNTY	7	7	6	5	10	2		3	5	4	7	8	11	7	10
HALIFAX COUNTY	20	19	21	24	31	24	24	26	25	26	27	31	30	20	24
MECKLENBURG COUNTY	23	20	11	18	12	20	20	32	16	15	24	21	24	19	18
PLANNING DISTRICT 14	41	51	40	57	65	78	62	48	41	38	76	49	43	50	52
AMELIA COUNTY	3	7	6	2	15	10	7	5	4	3	9	3	9	3	7
BUCKINGHAM COUNTY	5	4	6	9	6	10	8	9	3	6	14	6	5	7	3
CHARLOTTE COUNTY	7	9	2	8	9	15	8	5	5	6	13	6	8	6	4
CUMBERLAND COUNTY	2	7	5	5	1	8	3	4	6	3	4	3	2	4	5
LUNENBURG COUNTY	7	8	3	5	7	5	11	3	9	5	7	7	7	4	6
NOTTOWAY COUNTY	10	9	9	18	13	15	11	9	8	5	11	10	7	10	14
PRINCE EDWARD COUNTY	7	7	9	10	14	15	14	13	6	10	18	14	5	16	13
PLANNING DISTRICT 15	320	377	398	356	346	387	355	378	326	304	349	393	349	354	360
CHARLES CITY COUNTY	5	3	2	7	3	3	1	5		1	4	3	2	1	2
CHESTERFIELD COUNTY	60	75	87	61	70	93	74	89	95	72	90	100	87	96	109
GOOCHLAND COUNTY	4	4	5	11	9	2	3	6	5	8	15	9	7	3	6
HANOVER COUNTY	29	40	35	36	42	34	37	40	42	32	37	38	42	34	40
HENRICO COUNTY	120	136	145	128	112	141	139	145	119	123	111	137	115	124	122
NEW KENT COUNTY	4	6	9	6	7	3	8	4	2	7	6	7	11	4	5
POWHATAN COUNTY	8	9	13	7	6	8	10	12	6	8	6	8	6	10	9
RICHMOND CITY	90	104	102	100	97	103	83	77	57	53	80	91	79	82	67
PLANNING DISTRICT 16	51	57	57	65	84	94	78	84	76	89	90	94	91	87	83
CAROLINE COUNTY	11	9	9	9	7	21	10	10	13	14	11	10	22	13	14
KING GEORGE COUNTY	2	2	3	3	8	7	9	8	5	5	6	10	6	5	10
SPOTSYLVANIA COUNTY	14	20	18	33	41	37	30	34	30	48	36	34	27	31	29
STAFFORD COUNTY	15	18	13	16	19	21	18	17	16	16	24	26	29	30	25
FREDERICKSBURG CITY	9	8	14	4	9	8	11	15	12	6	13	14	7	8	5
PLANNING DISTRICT 17	35	30	44	35	24	28	34	29	22	43	38	50	31	22	35
LANCASTER COUNTY	14	2	18	11	6	5	10	12	8	11	11	13	9	3	6
NORTHUMBERLAND COUNTY	6	9	7	5	7	7	8	4	7	12	10	12	8	5	16
RICHMOND COUNTY	6	9	6	3	6	9	8	6	1	10	8	12	3	3	8
WESTMORELAND COUNTY	9	10	13	16	5	7	8	7	6	10	9	13	11	11	5
PLANNING DISTRICT 18	31	52	43	33	37	47	42	35	70	43	35	49	41	49	47
ESSEX COUNTY	3	10	5	6	4	5	3	5	9	14	1	9	2	10	7
GLOUCESTER COUNTY	12	19	23	12	17	14	16	10	27	12	19	21	12	17	19
KING AND QUEEN COUNTY	2	8	1	1	1	7	5	4	5	3	1	6	4	3	3
KING WILLIAM COUNTY	5	3	5	4	5	8	5	4	14	5	4	4	6	7	9
MATHEWS COUNTY	2	4	3	4	4	8	4	7	7	6	3	2	5	5	3
MIDDLESEX COUNTY	7	8	6	6	6	5	9	5	8	3	7	7	12	7	6
PLANNING DISTRICT 19	76	85	82	70	76	93	86	98	70	90	84	83	94	91	84
DINWIDDIE COUNTY	9	10	8	7	7	10	10	10	8	15	8	10	13	12	16
GREENSVILLE COUNTY	5	1	6	5		3	4	7	3	3	4	7	5	10	4
PRINCE GEORGE COUNTY	5	12	5	5	9	9	10	12	11	5	13	9	13	9	16
SURRY COUNTY	3	2		3	5	5	1	6	1	3	3	2	6	1	3
SUSSEX COUNTY	6	7	3	6	3	6	6	8	5	4	6	8	10	9	7
COLONIAL HEIGHTS CITY	13	16	13	9	15	14	14	18	8	22	12	7	10	10	8
EMPORIA CITY	9	5	4	2	3	7	2	5	7	3	5	8	1	6	3
HOPEWELL CITY	14	11	15	11	10	16	24	15	13	16	16	18	20	22	20
PETERSBURG CITY	12	21	28	22	24	23	15	17	14	19	17	14	16	12	7
PLANNING DISTRICT 20	334	386	412	400	366	413	366	405	363	444	452	432	392	440	438
ISLE OF WIGHT COUNTY	11	8	8	16	9	12	16	13	11	14	19	17	12	20	22
SOUTHAMPTON COUNTY	13	3	10	12	5	7	4	6	4	9	12	10	4	5	12
CHESAPEAKE CITY	65	82	73	77	61	75	63	70	62	79	96	85	61	75	82
FRANKLIN CITY	1	5	2	7	9	7	6		5	5	1	8	1	4	5
NORFOLK CITY	82	94	92	96	87	97	87	88	80	99	106	90	77	97	94
PORTSMOUTH CITY	37	41	61	53	38	39	49	41	35	48	47	45	43	46	43
SUFFOLK CITY	23	30	36	36	23	43	24	28	35	37	30	34	29	38	39
VIRGINIA BEACH CITY	102	123	130	103	134	133	117	159	131	153	141	143	165	155	141
PLANNING DISTRICT 21	170	146	156	159	155	152	143	130	163	155	182	174	179	164	175
JAMES CITY COUNTY	18	19	10	17	18	17	18	23	20	18	27	19	16	27	30
YORK COUNTY	14	12	19	17	19	18	22	16	16	17	17	15	16	17	17
HAMPTON CITY	59	45	55	52	46	50	44	26	55	58	64	68	68	40	51
NEWPORT NEWS CITY	70	59	64	68	61	56	49	55	60	53	67	63	66	76	65
POQUOSON CITY	5	5	4	1	6	6	5	3	8	3	3	6	11	2	7
WILLIAMSBURG CITY	4	6	4	4	5	5	5	7	4	6	4	3	2	2	5
PLANNING DISTRICT 22	33	22	25	26	26	33	27	28	26	27	23	27	41	45	39
ACCOMACK COUNTY	23	14	22	15	11	25	20	18	18	23	17	21	33	35	27
NORTHAMPTON COUNTY	10	8	3	11	15	8	7	10	8	4	6	6	8	10	12
PLANNING DISTRICT 23	504	532	568	559	521	565	509	535	526	599	634	606	571	604	613
UNKNOWN VIRGINIA															

NOTE: PLANNING DISTRICT 23, THE HAMPTON ROADS PLANNING DISTRICT, IS THE AGGREGATE OF PLANNING DISTRICTS 20 AND 21.

TABLE 26
TOTAL RESIDENT DEATHS FROM ALL UNINTENTIONAL INJURY
BY PLANNING DISTRICT AND CITY OR COUNTY
VIRGINIA, 1998-2012

PLANNING DISTRICT CITY / COUNTY	YEAR														
	1998	1999	2000	2001	2002	2003	2004	2005	2006	2007	2008	2009	2010	2011	2012
COMMONWEALTH OF VIRGINIA	2,267	2,186	2,357	2,340	2,415	2,559	2,458	2,610	2,665	2,881	2,769	2,589	2,571	2,726	2,779
PLANNING DISTRICT 1	53	50	59	61	46	76	64	75	68	79	51	69	63	69	57
LEE COUNTY	21	13	20	23	11	27	22	26	13	18	12	22	14	19	12
SCOTT COUNTY	9	11	16	14	13	15	10	14	12	18	15	20	14	16	14
WISE COUNTY	19	23	20	23	21	28	30	32	39	43	23	25	32	33	29
NORTON CITY	4	3	3	1	1	6	2	3	4		1	2	3	1	2
PLANNING DISTRICT 2	66	62	65	93	88	92	89	110	103	91	101	78	104	101	83
BUCHANAN COUNTY	20	17	16	26	23	19	23	31	22	19	28	18	25	25	22
DICKENSON COUNTY	10	6	10	14	17	12	12	13	16	23	22	8	13	18	13
RUSSELL COUNTY	16	20	18	26	24	29	28	22	24	22	18	14	24	23	15
TAZEWELL COUNTY	20	19	21	27	24	32	26	44	41	27	33	38	42	35	33
PLANNING DISTRICT 3	76	72	92	84	99	81	83	110	97	122	114	96	95	117	109
BLAND COUNTY	1	4	4	6	3	4	4	3	2	7	7	6	7	6	3
CARROLL COUNTY	15	6	11	9	13	11	16	18	15	15	29	14	9	18	24
GRAYSON COUNTY	6	8	19	8	14	9	12	15	15	14	5	8	5	9	9
SMYTH COUNTY	11	15	12	15	13	11	15	15	17	16	15	16	17	21	12
WASHINGTON COUNTY	14	23	25	19	27	28	16	34	17	32	30	18	26	32	23
WYTHE COUNTY	16	12	11	15	19	10	11	13	14	23	18	19	24	12	21
BRISTOL CITY	8	2	8	7	7	6	5	7	13	11	7	12	5	16	12
GALAX CITY	5	2	2	5	3	2	4	5	4	4	3	3	2	3	5
PLANNING DISTRICT 4	58	73	68	79	68	90	68	85	76	89	94	77	77	83	70
FLOYD COUNTY	6	14	13	13	11	12	9	9	13	16	7	9	7	9	9
GILES COUNTY	7	6	11	7	9	15	5	17	10	5	15	12	10	6	14
MONTGOMERY COUNTY	25	23	20	29	23	36	29	29	22	35	36	32	28	43	19
PULASKI COUNTY	17	21	21	29	21	20	22	26	25	24	25	20	27	22	21
RADFORD CITY	3	9	3	1	4	7	3	4	6	9	11	4	5	3	7
PLANNING DISTRICT 5	73	73	99	97	127	109	109	102	118	122	122	119	105	115	132
ALLEGHANY COUNTY	7	6	7	4	8	4	2	6	11	12	11	8	7	8	15
BOTETOURT COUNTY	8	11	14	8	16	9	15	7	10	11	11	15	16	21	12
CRAIG COUNTY		4		2	5	1		4	2	5	3	6	2	3	3
ROANOKE COUNTY	23	24	31	23	23	32	41	28	33	36	34	30	21	27	33
COVINGTON CITY	2	2	3	4		3	3	5	3	4	8	2	2	4	3
ROANOKE CITY	25	24	31	50	66	54	36	41	50	38	42	48	50	45	55
SALEM CITY	8	2	13	6	9	6	12	11	9	16	13	10	7	7	11
PLANNING DISTRICT 6	92	84	86	87	106	102	104	110	116	123	129	114	114	107	135
AUGUSTA COUNTY	28	23	13	23	22	28	25	35	28	40	37	38	27	29	36
BATH COUNTY	1	3	6	3	5	7	5	1	3	4	1	3	3	4	3
HIGHLAND COUNTY	1	2	2	3		3	2	2	4	1	1	1	2		3
ROCKBRIDGE COUNTY	10	4	15	4	8	11	12	8	12	12	16	12	5	13	16
ROCKINGHAM COUNTY	25	21	21	24	36	31	34	22	33	34	30	34	32	34	34
BUENA VISTA CITY	7	3	4	2	4	1	1	8	3	3	1	2	5	1	4
HARRISONBURG CITY	9	11	12	9	10	8	5	17	13	9	9	7	13	9	9
LEXINGTON CITY	4	2	1	2	4	1		2	1	2	3	2	4	1	2
STAUNTON CITY	5	9	4	7	7	9	10	4	8	12	19	10	12	12	15
WAYNESBORO CITY	2	6	8	10	10	3	10	11	11	6	12	5	11	4	13
PLANNING DISTRICT 7	61	56	67	63	88	90	84	90	83	86	98	90	96	96	105
CLARKE COUNTY	4	3	1	5	6	4	5	10	5	5	4	7	9	3	5
FREDERICK COUNTY	12	15	18	19	22	25	26	28	24	29	26	36	36	31	26
PAGE COUNTY	9	8	12	11	10	14	13	10	6	13	8	10	9	12	17
SHENANDOAH COUNTY	9	9	17	11	19	14	13	15	22	17	26	11	15	22	18
WARREN COUNTY	17	11	11	8	18	23	21	18	13	11	22	14	19	21	19
WINCHESTER CITY	10	10	8	9	13	10	6	9	13	11	12	12	8	7	20
PLANNING DISTRICT 8	340	313	359	374	381	393	339	389	408	391	378	382	369	421	433
ARLINGTON COUNTY	50	37	34	48	50	44	27	37	37	36	25	32	29	33	36
FAIRFAX COUNTY	173	147	186	175	184	174	164	187	211	190	187	181	178	205	194
LOUDOUN COUNTY	38	27	34	30	27	47	54	48	39	53	32	40	36	44	54
PRINCE WILLIAM COUNTY	46	57	57	76	69	80	54	79	76	63	92	79	83	85	94
ALEXANDRIA CITY	18	28	26	22	30	25	23	24	27	28	19	29	20	26	27
FAIRFAX CITY	4	4	3	7	3	7	7	3	6	3	10	10	10	10	8
FALLS CHURCH CITY	3	3	2	4	5	2	1	3	3	4	2		4	5	1
MANASSAS CITY	7	8	14	11	12	11	8	7	9	11	9	9	6	8	18
MANASSAS PARK CITY	1	2	3	1	1	3	1	1		3	2	2	3	5	1
PLANNING DISTRICT 9	59	63	37	61	51	66	69	78	74	84	82	69	80	87	79
CULPEPER COUNTY	15	10	13	12	13	16	19	24	19	27	24	15	14	23	21
FAUQUIER COUNTY	23	20	9	28	16	26	28	24	38	36	29	33	33	38	24
MADISON COUNTY	3	6	4	4	5	4	6	3	5	7	10	3	8	7	10
ORANGE COUNTY	16	21	8	12	13	11	14	21	8	13	16	13	20	17	20
RAPPAHANNOCK COUNTY	2	6	3	5	4	9	2	6	4	1	3	5	5	2	4
PLANNING DISTRICT 10	61	67	71	52	83	85	83	83	88	108	95	89	77	77	83
ALBEMARLE COUNTY	18	20	22	9	24	30	27	28	30	36	41	33	37	35	26
FLUVANNA COUNTY	10	7	10	5	5	17	7	11	12	14	16	10	5	7	9
GREENE COUNTY	3	5	6	6	7	6	9	10	12	13	4	9	7	5	9
LOUISA COUNTY	6	5	13	11	19	11	17	17	14	18	21	13	10	12	18
NELSON COUNTY	4	7	10	8	16	6	11	8	6	10	8	10	6	8	8
CHARLOTTESVILLE CITY	20	23	10	13	12	15	12	9	14	17	5	14	12	10	13
PLANNING DISTRICT 11	77	98	108	91	102	108	96	94	105	126	117	105	110	104	149
AMHERST COUNTY	10	20	12	14	8	20	12	9	15	12	20	16	9	18	23
APPOMATTOX COUNTY	4	3	5	7	8	9	8	7	6	12	10	7	7	7	12
BEDFORD COUNTY	16	26	16	24	35	24	28	36	25	37	26	38	35	22	45
CAMPBELL COUNTY	19	24	24	18	24	22	21	15	33	22	32	16	29	18	28
BEDFORD CITY	6	1	10	8	6	7	2	5	4	8		6	4	6	1
LYNCHBURG CITY	22	24	41	20	21	26	25	22	22	35	29	22	26	33	40

[continued]

TABLE 26
TOTAL RESIDENT DEATHS FROM ALL UNINTENTIONAL INJURY
BY PLANNING DISTRICT AND CITY OR COUNTY
VIRGINIA, 1998-2012

PLANNING DISTRICT CITY / COUNTY	YEAR														
	1998	1999	2000	2001	2002	2003	2004	2005	2006	2007	2008	2009	2010	2011	2012
COMMONWEALTH OF VIRGINIA	2,267	2,186	2,357	2,340	2,415	2,559	2,458	2,610	2,665	2,881	2,769	2,589	2,571	2,726	2,779
PLANNING DISTRICT 12	151	111	112	144	122	119	150	125	139	133	167	156	149	152	179
FRANKLIN COUNTY	30	21	16	30	21	26	23	33	30	25	32	34	32	30	42
HENRY COUNTY	44	23	24	39	27	27	40	23	43	26	40	31	33	41	51
PATRICK COUNTY	16	10	11	13	16	13	14	15	4	11	11	15	11	14	14
PITTSYLVANIA COUNTY	20	21	25	29	34	30	30	29	33	35	43	38	37	36	45
DANVILLE CITY	27	22	27	22	21	14	30	19	22	29	31	28	23	25	13
MARTINSVILLE CITY	14	14	9	11	3	9	13	6	7	7	10	10	13	6	14
PLANNING DISTRICT 13	57	51	56	45	54	51	49	47	48	56	48	45	52	45	41
BRUNSWICK COUNTY	11	12	12	8	15	11	8	10	4	5	6	4	9	8	13
HALIFAX COUNTY	30	26	24	24	24	22	24	22	23	27	28	22	29	19	17
MECKLENBURG COUNTY	16	13	20	13	15	18	17	15	21	24	14	19	14	18	11
PLANNING DISTRICT 14	45	80	51	48	45	70	45	74	52	69	46	56	45	45	55
AMELIA COUNTY	10	9	11	4	4	8	5	9	7	5	11	11	5	7	10
BUCKINGHAM COUNTY	4	17	6	10	11	16	11	15	7	11	7	2	6	8	9
CHARLOTTE COUNTY	4	13	7	7	7	8	4	10	8	11	10	5	9	12	5
CUMBERLAND COUNTY	1	6	8	3	1	4	1	7	3	7	5	6	3	3	5
LUNENBURG COUNTY	11	11	7	4	9	5	9	7	6	15	6	8	8	4	11
NOTTOWAY COUNTY	5	14	1	10	5	17	6	9	8	8	3	11	6	4	7
PRINCE EDWARD COUNTY	10	10	11	10	8	12	9	17	13	12	4	13	8	7	8
PLANNING DISTRICT 15	305	263	338	290	277	348	336	309	343	371	352	315	316	335	343
CHARLES CITY COUNTY	3	3	5	2	8	5	2	3	4	3	4	4	5	4	5
CHESTERFIELD COUNTY	61	62	79	52	65	85	78	86	87	92	103	85	107	99	88
GOOCHLAND COUNTY	11	6	6	9	4	8	13	8	10	15	9	11	11	4	14
HANOVER COUNTY	29	21	41	25	16	28	39	32	25	31	26	18	21	35	37
HENRICO COUNTY	83	70	91	85	96	94	93	94	90	104	95	100	97	89	103
NEW KENT COUNTY	6	9	6	3	4	11	4	5	10	5	11	6	8	8	5
POWHATAN COUNTY	6	3	5	9	3	8	6	9	6	8	14	11	5	8	12
RICHMOND CITY	106	89	105	105	81	109	101	72	111	113	90	80	62	88	79
PLANNING DISTRICT 16	71	68	94	61	85	85	75	79	91	132	110	80	85	95	123
CAROLINE COUNTY	5	15	15	9	14	11	9	11	8	18	17	11	9	7	13
KING GEORGE COUNTY	7	6	4	5	6	8	2	5	7	8	8	8	7	12	11
SPOTSYLVANIA COUNTY	31	22	34	26	35	29	33	26	31	47	41	33	42	47	46
STAFFORD COUNTY	23	12	29	12	19	23	24	27	32	48	34	24	21	22	44
FREDERICKSBURG CITY	5	13	12	9	11	14	7	10	13	11	10	4	6	7	9
PLANNING DISTRICT 17	34	29	27	24	30	21	21	20	38	33	36	22	28	33	27
LANCASTER COUNTY	11	13	10	2	9	7	3	4	11	10	10	7	5	11	4
NORTHUMBERLAND COUNTY	7	8	5	9	6	8	5	5	7	7	11	5	8	11	13
RICHMOND COUNTY	6	4	4	1	2	1	4	4	5	5	5	3	4	5	4
WESTMORELAND COUNTY	10	4	8	12	13	5	9	7	15	11	10	7	11	6	6
PLANNING DISTRICT 18	33	39	33	54	48	42	53	56	55	41	42	45	43	42	40
ESSEX COUNTY	2	5	5	10	4	4	14	7	5	4	6	10	6	9	4
GLOUCESTER COUNTY	9	10	14	20	10	10	14	22	28	10	16	11	20	23	20
KING AND QUEEN COUNTY	4	3	4	3	4	4	5	6	5	6	4	4	1	3	4
KING WILLIAM COUNTY	6	6	6	6	17	8	6	8	3	10	8	10	3	4	4
MATHEWS COUNTY	6	6	1	7	6	7	6	5	12	4	1	4	6		4
MIDDLESEX COUNTY	6	9	3	8	7	9	8	8	2	7	7	6	7	3	4
PLANNING DISTRICT 19	70	73	83	69	75	75	59	73	73	83	82	75	75	63	60
DINWIDDIE COUNTY	12	12	14	6	13	12	11	11	10	10	18	11	13	9	11
GREENSVILLE COUNTY	1	3	6	5	3	6	4	7	7	4	3	6	5	5	5
PRINCE GEORGE COUNTY	11	12	11	8	11	12	8	7	14	8	13	12	9	11	13
SURRY COUNTY	5	2	3	4	8	5	2	5	1	9	4	4	3	1	1
SUSSEX COUNTY	4	6	10	10	4	7	7	4	3	5	12	8	11	6	3
COLONIAL HEIGHTS CITY	6	3	7	8	5	5	4	7	12	8	8	5	4	7	7
EMPORIA CITY	2	4	2	2		3	2	2	5	4	3	3	3	3	2
HOPEWELL CITY	10	9	9	13	15	10	8	10	6	12	5	8	13	9	8
PETERSBURG CITY	19	22	21	13	16	15	13	20	15	23	16	18	14	12	10
PLANNING DISTRICT 20	337	301	291	309	289	284	327	349	328	384	344	353	322	353	344
ISLE OF WIGHT COUNTY	16	10	15	12	10	17	11	14	21	18	7	11	16	13	14
SOUTHAMPTON COUNTY	8	19	15	7	8	6	18	10	3	11	13	12	7	5	6
CHESAPEAKE CITY	61	49	29	52	48	49	50	63	55	73	68	64	68	61	65
FRANKLIN CITY	8	3	6	4	5	1	3	1	6	6	6	3	6		3
NORFOLK CITY	77	63	74	67	65	51	67	74	69	88	67	75	57	75	84
PORTSMOUTH CITY	44	41	37	33	37	38	50	34	38	39	27	34	30	37	31
SUFFOLK CITY	33	29	22	19	30	24	33	23	22	33	23	27	32	27	26
VIRGINIA BEACH CITY	90	87	93	115	86	98	95	130	114	116	133	127	106	135	115
PLANNING DISTRICT 21	118	134	125	116	124	129	123	115	131	117	141	125	136	158	108
JAMES CITY COUNTY	20	14	9	14	17	19	12	15	15	19	26	19	23	29	19
YORK COUNTY	6	12	20	15	6	18	11	12	10	17	14	10	13	20	11
HAMPTON CITY	33	43	28	28	37	43	46	30	39	33	47	34	42	41	35
NEWPORT NEWS CITY	46	60	64	47	56	43	46	54	56	43	48	54	53	59	37
POQUOSON CITY	1	5	3	4	3	3	2	2	8	2	4	3	1	4	3
WILLIAMSBURG CITY	12		1	8	5	3	6	2	3	3	2	5	4	5	3
PLANNING DISTRICT 22	30	26	36	38	27	43	32	37	31	41	20	29	30	28	24
ACCOMACK COUNTY	22	21	25	25	18	31	23	27	23	31	11	20	25	19	15
NORTHAMPTON COUNTY	8	5	11	13	9	12	9	10	8	10	9	9	5	9	9
PLANNING DISTRICT 23	455	435	416	425	413	413	450	464	459	501	485	478	458	511	452
UNKNOWN VIRGINIA															

NOTE: PLANNING DISTRICT 23, THE HAMPTON ROADS PLANNING DISTRICT, IS THE AGGREGATE OF PLANNING DISTRICTS 20 AND 21.

TABLE 27
TOTAL RESIDENT DEATHS FROM DIABETES MELLITUS
BY PLANNING DISTRICT AND CITY OR COUNTY
VIRGINIA, 1998-2012

PLANNING DISTRICT CITY / COUNTY	YEAR														
	1998	1999	2000	2001	2002	2003	2004	2005	2006	2007	2008	2009	2010	2011	2012
COMMONWEALTH OF VIRGINIA	1,313	1,483	1,559	1,608	1,547	1,582	1,555	1,634	1,627	1,498	1,529	1,552	1,527	1,628	1,589
PLANNING DISTRICT 1	35	39	33	44	38	33	25	45	39	31	38	54	32	31	28
LEE COUNTY	8	13	8	10	13	12	8	14	11	8	9	14	10	9	11
SCOTT COUNTY	9	8	6	15	10	8	6	11	12	10	13	16	9	11	7
WISE COUNTY	16	17	16	17	13	12	9	16	14	10	15	22	13	10	10
NORTON CITY	2	1	3	2	2	1	2	4	2	3	1	2		1	
PLANNING DISTRICT 2	28	37	40	44	31	52	44	55	45	31	50	36	49	49	35
BUCHANAN COUNTY	4	10	10	11	2	12	6	10	4	8	14	10	7	8	10
DICKENSON COUNTY	3	6	4	7	7	9	5	10	5	3	7	3	7	6	6
RUSSELL COUNTY	9	15	9	6	9	11	14	8	5	8	7	6	10	4	4
TAZEWELL COUNTY	12	6	17	20	13	20	19	27	31	12	22	17	25	31	15
PLANNING DISTRICT 3	50	61	65	68	67	79	45	82	73	85	74	83	74	67	93
BLAND COUNTY	1	2	4	3	2	3	1	2	4	2	5	4	4	6	3
CARROLL COUNTY	5	9	5	10	7	7	6	9	10	6	4	10	6	8	10
GRAYSON COUNTY	2	4	9	1	4	6	5	7	7	11	6	4	4	8	9
SMYTH COUNTY	9	8	5	9	9	15	8	14	6	16	12	18	18	14	16
WASHINGTON COUNTY	14	10	12	14	19	19	14	22	25	26	24	17	17	12	26
WYTHE COUNTY	12	17	21	16	16	20	9	16	10	11	8	19	16	10	17
BRISTOL CITY	6	9	6	12	7	7		9	10	11	13	7	6	9	9
GALAX CITY	1	2	3	3	3	2	2	3	1	2	2	4	3		3
PLANNING DISTRICT 4	28	39	42	42	41	32	38	48	37	43	41	33	50	31	32
FLOYD COUNTY	5	1	3	4	2	5	3	4	1	4	4	2	2	3	3
GILES COUNTY	3	4	4	3	7	5	9	6	5	9	6	6	6	2	5
MONTGOMERY COUNTY	11	16	14	15	16	9	6	19	14	19	12	7	21	8	12
PULASKI COUNTY	8	12	18	15	13	9	14	16	14	7	18	14	19	14	10
RADFORD CITY	1	6	3	5	3	4	6	3	3	4	1	4	2	4	2
PLANNING DISTRICT 5	81	96	84	69	67	90	68	72	70	54	88	70	65	72	80
ALLEGHANY COUNTY	5	7	5	9	6	4	2	4	3	2	9	5	6	5	3
BOTETOURT COUNTY	4	6	7	7	2	12	8	5	5	7	17	10	10	7	10
CRAIG COUNTY			1	3	1	3	2	2	2	2	1	1	3	1	1
ROANOKE COUNTY	18	25	25	15	17	31	13	20	16	13	34	16	21	27	22
COVINGTON CITY	4	4	2		4			1	2	1		2	2	2	
ROANOKE CITY	41	47	35	28	33	35	38	34	33	24	23	30	18	26	34
SALEM CITY	9	7	9	7	4	5	5	6	9	5	4	6	5	4	10
PLANNING DISTRICT 6	44	50	57	71	56	60	58	68	81	51	49	74	68	74	76
AUGUSTA COUNTY	8	12	11	19	14	18	8	16	17	12	13	15	12	16	19
BATH COUNTY		1	3			1	1	1	2	1	2	2	1	3	2
HIGHLAND COUNTY	1		1	1	1	2	2			1		1	1	3	2
ROCKBRIDGE COUNTY	3	6	4	8	5	4	8	11	13	4	9	4	6	8	2
ROCKINGHAM COUNTY	8	11	9	19	17	13	15	15	19	12	8	22	23	18	22
BUENA VISTA CITY	4	3	4	5	3	3	3	3	8	1	4	4	5	3	1
HARRISONBURG CITY	6	5	9	4	4	5	9	8	9	4	4	7	6	13	11
LEXINGTON CITY	2		3	1		1				1		3	2	2	2
STAUNTON CITY	9	10	9	5	7	11	7	8	9	7	7	10	8	4	11
WAYNESBORO CITY	3	2	4	9	5	2	5	6	4	8	2	6	4	4	4
PLANNING DISTRICT 7	39	36	44	40	36	32	33	51	48	42	51	42	38	45	50
CLARKE COUNTY	3	5	7	5	4	3	2	1	1	6		2	3	1	3
FREDERICK COUNTY	10	7	11	7	11	6	10	9	12	11	11	15	8	10	12
PAGE COUNTY	4	3	2	6	4	3	2	7	5	6	10	4	6	8	6
SHENANDOAH COUNTY	10	7	9	10	4	10	9	13	13	7	11	8	12	13	9
WARREN COUNTY	8	9	8	9	10	7	4	11	10	7	13	4	6	10	10
WINCHESTER CITY	4	5	7	3	3	3	6	10	7	5	6	9	3	3	10
PLANNING DISTRICT 8	175	217	209	235	211	206	201	213	214	199	208	203	221	230	213
ARLINGTON COUNTY	20	25	27	34	38	33	26	32	23	25	19	26	24	18	22
FAIRFAX COUNTY	93	111	104	104	101	103	96	103	109	90	96	92	106	102	99
LOUDOUN COUNTY	7	19	12	22	9	11	13	20	22	22	35	29	21	25	29
PRINCE WILLIAM COUNTY	22	32	37	39	42	35	32	35	38	35	40	29	32	51	35
ALEXANDRIA CITY	19	19	18	25	13	14	15	13	15	18	11	14	21	22	20
FAIRFAX CITY	6	2	5	5	3	1	5	5	2	2	1	6	6	3	1
FALLS CHURCH CITY		2			1	1	1	2		2	1	1	2	2	2
MANASSAS CITY	6	7	4	6	4	8	11	2	4	4	5	6	6	5	4
MANASSAS PARK CITY	2		2				2	1	1	1			3	2	1
PLANNING DISTRICT 9	22	28	40	36	25	40	43	36	40	29	28	27	41	34	29
CULPEPER COUNTY	5	7	11	11	12	14	12	15	15	13	10	8	10	11	10
FAUQUIER COUNTY	3	5	12	8	6	8	18	12	7	5	11	11	17	12	7
MADISON COUNTY	5	4	5	8	2	7	7	3	7	4	2		2	4	3
ORANGE COUNTY	8	10	9	6	4	7	3	3	9	6	4	6	11	7	8
RAPPAHANNOCK COUNTY	1	2	3	3	1	4	3	3	2	1	1	2	1		1
PLANNING DISTRICT 10	39	36	44	46	39	39	40	42	41	46	33	41	31	23	38
ALBEMARLE COUNTY	14	4	11	14	11	10	8	16	9	15	10	16	9	6	14
FLUVANNA COUNTY	2	3	3	5	4	5	5	8	5	4	2	1	1	2	3
GREENE COUNTY	3	5	3	4	7	3	2	5	2	3	3	4	1	1	3
LOUISA COUNTY	7	8	10	7	2	6	12	4	11	7	3	8	12	8	10
NELSON COUNTY	1	5	9	6	7	5	5	4	4	7	5	3	3	3	6
CHARLOTTESVILLE CITY	12	11	8	10	8	10	8	5	10	10	10	9	5	3	2
PLANNING DISTRICT 11	50	53	49	52	56	63	72	53	62	54	64	54	59	54	64
AMHERST COUNTY	4	7	6	11	4	9	8	5	7	8	5	5	6	8	8
APPOMATTOX COUNTY	1	2	2	3	3	5	3	3	3	2	1		5	1	1
BEDFORD COUNTY	13	10	10	11	12	10	14	13	18	9	20	18	15	17	13
CAMPBELL COUNTY	11	9	7	6	14	14	13	13	14	17	12	15	17	15	18
BEDFORD CITY	4	7	5	4	7	7	7	4	3	2	1	2	3	4	2
LYNCHBURG CITY	17	18	19	17	16	18	27	15	17	16	25	14	13	9	22

[continued]

TABLE 27
TOTAL RESIDENT DEATHS FROM DIABETES MELLITUS
BY PLANNING DISTRICT AND CITY OR COUNTY
VIRGINIA, 1998-2012

PLANNING DISTRICT CITY / COUNTY	YEAR														
	1998	1999	2000	2001	2002	2003	2004	2005	2006	2007	2008	2009	2010	2011	2012
COMMONWEALTH OF VIRGINIA	1,313	1,483	1,559	1,608	1,547	1,582	1,555	1,634	1,627	1,498	1,529	1,552	1,527	1,628	1,589
PLANNING DISTRICT 12	70	74	84	71	74	86	92	103	95	96	92	89	96	101	107
FRANKLIN COUNTY	10	13	9	11	10	8	11	14	15	13	14	11	19	17	13
HENRY COUNTY	13	15	26	13	17	19	23	19	26	28	24	20	15	27	22
PATRICK COUNTY	5	2	6	2	4	6	7	5	1	3		6	4	8	5
PITTSYLVANIA COUNTY	14	19	16	16	12	15	23	23	22	17	20	26	28	25	37
DANVILLE CITY	18	21	21	19	22	27	20	36	25	27	28	24	21	19	18
MARTINSVILLE CITY	10	4	6	10	9	11	8	6	6	8	6	2	9	5	12
PLANNING DISTRICT 13	28	24	24	31	25	34	26	31	22	24	31	30	26	26	33
BRUNSWICK COUNTY	5	4	8	3	4	7	4	7	6	3	9	3	6	5	3
HALIFAX COUNTY	11	10	9	16	9	15	12	15	12	11	11	19	17	11	17
MECKLENBURG COUNTY	12	10	7	12	12	12	10	9	4	10	11	8	3	10	13
PLANNING DISTRICT 14	35	31	53	37	33	35	33	33	31	22	27	29	33	43	32
AMELIA COUNTY	4	4	5	5	4	4	2	1	5	3	3	6	3	3	6
BUCKINGHAM COUNTY	1	2	4	7	6	2	4	7	5	6	4	3	3	3	6
CHARLOTTE COUNTY	7	4	8	3	5	1	4	5	3	1	6	2	1	7	3
CUMBERLAND COUNTY	6	3	8	3	2	4	2	3	2	2	1		3	3	4
LUNENBURG COUNTY		5	5	3	1	2	6	3	4	1	6	7	10	9	3
NOTTOWAY COUNTY	7	6	12	12	6	9	8	6	4	2	4	4	6	7	5
PRINCE EDWARD COUNTY	10	7	11	4	9	13	7	8	8	7	3	7	7	11	5
PLANNING DISTRICT 15	156	168	209	193	220	204	226	202	203	181	183	180	164	217	174
CHARLES CITY COUNTY	2	4	4	2	2	7	4	3	5	3	2	5	6	3	2
CHESTERFIELD COUNTY	37	33	44	42	48	50	58	43	40	40	44	50	41	48	38
GOOCHLAND COUNTY	3	3	2	1	1	6	5	4	2	1	1	3	4	1	2
HANOVER COUNTY	8	11	21	16	24	14	19	15	11	20	14	7	13	26	19
HENRICO COUNTY	42	55	66	59	57	52	62	61	63	58	64	50	36	72	50
NEW KENT COUNTY	1	2		4	2	1	4	3	4	3	4	4	7	3	7
POWHATAN COUNTY	2	3	3	2	5	6	5		6	5	4	5	3	4	4
RICHMOND CITY	61	57	69	67	81	68	69	73	72	51	50	56	54	60	52
PLANNING DISTRICT 16	36	35	39	33	50	41	58	40	49	59	43	41	58	49	37
CAROLINE COUNTY	8	2	8	6	5	1	13	2	5	10	8	9	3	6	6
KING GEORGE COUNTY	6	2	4	3	10	3	6	6	4	6		1	5		1
SPOTSYLVANIA COUNTY	9	19	13	11	14	16	17	16	17	19	16	19	24	17	16
STAFFORD COUNTY	9	6	9	12	18	13	14	14	19	14	13	9	21	18	12
FREDERICKSBURG CITY	4	6	5	1	3	8	8	2	4	10	6	3	5	8	2
PLANNING DISTRICT 17	13	17	17	21	18	17	17	13	17	20	14	12	10	11	12
LANCASTER COUNTY	5	3	7	7	2	5	3	2	3	1	4	3		1	
NORTHUMBERLAND COUNTY	5	4	2	5	5	5	5	2	4	3	3	3	4	2	2
RICHMOND COUNTY	1	1	3	3	1	1	2	4	4	1	1	1	1		4
WESTMORELAND COUNTY	2	9	5	6	10	6	7	5	6	15	6	5	5	8	6
PLANNING DISTRICT 18	17	12	20	24	12	19	17	29	21	16	18	21	15	18	21
ESSEX COUNTY	2	2	3	4	1	3	2	5	2	3	2	1	3		2
GLOUCESTER COUNTY	2	3	6	6	3	3	4	3	5	1	6	9	7	6	7
KING AND QUEEN COUNTY	1	2	2	3	3	5	1	4	2	2	2	1		3	1
KING WILLIAM COUNTY	7	2	2	3	2	3	3	5	4	5	1	4	1	4	5
MATHEWS COUNTY	1	1	2	3	1	1	3	4	2	1	1	1	2		2
MIDDLESEX COUNTY	4	2	5	5	2	4	4	8	6	4	6	5	2	5	4
PLANNING DISTRICT 19	36	48	32	41	67	61	55	48	61	52	52	63	57	55	37
DINWIDDIE COUNTY	6	6	3	7	9	11	4	6	12	15	9	9	8	3	4
GREENSVILLE COUNTY		4	3		7	2	6	3	1	2	3	5	2	6	3
PRINCE GEORGE COUNTY	4		2	3	7	7	6	3	8	9	7	7	4	4	8
SURRY COUNTY	1	2		2	1	2		3	6	2		5	5	3	1
SUSSEX COUNTY	3	5	3	4	8	6	6	5	4	2	6	4	4	8	4
COLONIAL HEIGHTS CITY	4	6	1	3	6	8	6	3	5	5	3	4	7	6	6
EMPORIA CITY	1	5	3	4	2	3	4	3	3	5	2	2	1	2	2
HOPEWELL CITY	3	8	4	5	7	7	3	11	6	5	10	8	13	14	4
PETERSBURG CITY	14	12	13	13	20	15	20	11	16	7	12	19	13	9	5
PLANNING DISTRICT 20	234	266	250	285	265	240	249	270	270	255	245	250	220	259	251
ISLE OF WIGHT COUNTY	8	10	5	12	14	16	11	9	14	16	8	13	10	13	9
SOUTHAMPTON COUNTY	5	1	6	3	6	15	5	7	5	5	3	9	3	5	5
CHESAPEAKE CITY	39	35	48	55	42	34	58	48	44	55	50	58	47	52	34
FRANKLIN CITY	2	6	3	6	8	5	4	5	12	3		4	5	5	2
NORFOLK CITY	67	67	62	68	65	46	49	53	53	55	48	52	48	59	49
PORTSMOUTH CITY	37	42	41	50	49	44	31	39	54	43	38	37	41	34	40
SUFFOLK CITY	21	24	22	25	22	22	30	38	30	21	31	18	19	24	33
VIRGINIA BEACH CITY	55	81	63	66	59	58	61	71	58	57	67	59	47	67	79
PLANNING DISTRICT 21	80	98	113	106	95	107	98	89	91	91	86	94	108	121	131
JAMES CITY COUNTY	10	6	13	8	11	11	10	4	4	8	6	10	13	12	7
YORK COUNTY	11	7	5	14	9	5	9	5	6	8	9	4	8	17	10
HAMPTON CITY	20	24	36	33	25	40	40	21	31	37	26	43	38	32	50
NEWPORT NEWS CITY	33	48	51	46	45	48	36	54	46	32	42	35	44	53	59
POQUOSON CITY	2	6	2	2		3	2	5	4	3	1	1	4	5	3
WILLIAMSBURG CITY	4	7	6	3	5		1			3	2	1	1	2	2
PLANNING DISTRICT 22	17	18	11	19	21	12	17	11	17	17	14	26	12	18	16
ACCOMACK COUNTY	16	13	7	13	19	12	14	8	12	14	12	19	10	12	11
NORTHAMPTON COUNTY	1	5	4	6	2		3	3	5	3	2	7	2	6	5
PLANNING DISTRICT 23	314	364	363	391	360	347	347	359	361	346	331	344	328	380	382
UNKNOWN VIRGINIA															

NOTE: PLANNING DISTRICT 23, THE HAMPTON ROADS PLANNING DISTRICT, IS THE AGGREGATE OF PLANNING DISTRICTS 20 AND 21.

TABLE 28
TOTAL RESIDENT DEATHS FROM INFLUENZA AND PNEUMONIA
BY PLANNING DISTRICT AND CITY OR COUNTY
VIRGINIA, 1998-2012

PLANNING DISTRICT CITY / COUNTY	YEAR														
	1998	1999	2000	2001	2002	2003	2004	2005	2006	2007	2008	2009	2010	2011	2012
COMMONWEALTH OF VIRGINIA	2,035	1,597	1,510	1,474	1,475	1,540	1,401	1,462	1,277	1,223	1,313	1,232	1,183	1,404	1,302
PLANNING DISTRICT 1	52	49	33	33	31	30	21	26	21	18	36	31	29	16	42
LEE COUNTY	15	12	8	4	5	3	4	11	1	3	13	14	5	4	14
SCOTT COUNTY	10	14	10	6	8	10	4	6	9	3	9	4	7	7	5
WISE COUNTY	21	22	12	22	17	16	13	8	10	11	14	13	14	5	19
NORTON CITY	6	1	3	1	1	1		1	1	1			3		4
PLANNING DISTRICT 2	62	45	40	53	36	45	40	38	48	41	36	34	36	48	51
BUCHANAN COUNTY	10	5	7	7	7	11	3	6	12	8	9	9	6	6	13
DICKENSON COUNTY	6	10	2	11	10	5	10	3	6	6	4	4	3	9	4
RUSSELL COUNTY	24	13	14	16	5	17	14	19	19	12	15	9	12	17	11
TAZEWELL COUNTY	22	17	17	19	14	12	13	10	11	15	8	12	15	16	23
PLANNING DISTRICT 3	147	103	84	85	95	85	67	68	73	74	78	76	63	59	75
BLAND COUNTY	2	1	2	2	3	3	1	4	2	2	3	1		2	3
CARROLL COUNTY	13	9	19	10	15	11	11	9	10	14	11	10	5	10	14
GRAYSON COUNTY	12	10	9	13	11	7	6	5	6	1	10	7	9	2	9
SMYTH COUNTY	20	14	12	11	13	17	12	11	17	16	10	6	6	13	14
WASHINGTON COUNTY	59	37	19	20	25	26	22	18	18	19	28	26	20	17	15
WYTHE COUNTY	16	13	8	7	12	6	5	8	4	6	7	9	6	3	8
BRISTOL CITY	17	16	10	15	12	10	6	10	8	11	5	14	13	7	8
GALAX CITY	8	3	5	7	4	5	4	3	8	5	4	3	4	5	4
PLANNING DISTRICT 4	47	47	44	37	46	48	22	33	37	34	35	25	30	40	45
FLOYD COUNTY	6	8	6	7	5	8	4	9	2	1	5	2	5	6	3
GILES COUNTY	6	7	3	6	4	5	2	4	6	4	7	1	2	6	4
MONTGOMERY COUNTY	20	20	15	12	20	25	5	7	15	12	10	14	15	12	17
PULASKI COUNTY	11	9	16	10	14	9	10	6	10	13	11	5	8	12	14
RADFORD CITY	4	3	4	2	3	1	1	7	4	4	2	3		4	7
PLANNING DISTRICT 5	138	104	106	104	97	102	93	104	77	72	57	58	58	60	62
ALLEGHANY COUNTY	10	6	10	6	10	10	8	6	8	8	2	9	2	4	7
BOTETOURT COUNTY	10	4	4	8	5	3	5	9	9	6	6	5	9	8	5
CRAIG COUNTY	2	1	4		2	2	1	1						1	
ROANOKE COUNTY	38	30	27	27	24	32	26	30	20	28	23	15	18	19	21
COVINGTON CITY	2	3	2	3	2	1	4	10	3	2	1	2		3	
ROANOKE CITY	57	48	40	50	43	45	37	42	27	23	21	22	20	21	20
SALEM CITY	19	12	19	10	11	9	12	6	10	5	4	5	9	4	9
PLANNING DISTRICT 6	109	80	82	77	79	74	80	67	71	63	48	49	44	73	63
AUGUSTA COUNTY	20	16	17	6	18	9	7	5	8	15	15	11	8	18	11
BATH COUNTY	4	4	4	1	1	1	3	2	3		2	1	3	1	2
HIGHLAND COUNTY	1	1	1		1	2	2	1	1	1	2		1		
ROCKBRIDGE COUNTY	3		3	6	4	7	1	2	5	5	3	1	3	4	5
ROCKINGHAM COUNTY	27	16	21	19	23	29	26	26	25	14	10	14	11	17	17
BUENA VISTA CITY	3	1	3	1	4	1	1	2		1	1		1	2	
HARRISONBURG CITY	19	18	13	25	12	17	17	17	17	8	3	7	8	6	6
LEXINGTON CITY	4	3	4	1	1		1		1	2	1	1		2	2
STAUNTON CITY	13	13	8	8	12	5	14	9	6	12	6	10	4	12	12
WAYNESBORO CITY	15	8	8	10	3	3	8	3	5	5	5	4	5	11	8
PLANNING DISTRICT 7	60	41	36	39	46	52	40	45	43	38	37	37	38	62	60
CLARKE COUNTY	3	1		3	2	3		2		3	2	4		4	3
FREDERICK COUNTY	10	7	8	10	13	10	9	12	10	9	9	6	10	18	13
PAGE COUNTY	12	5	8	5	7	3	5	5	6	3	5	4	9	7	8
SHENANDOAH COUNTY	26	15	4	13	14	19	13	13	12	12	14	13	8	18	15
WARREN COUNTY	3	4	7	5	3	11	7	6	10	6	4	4	2	9	9
WINCHESTER CITY	6	9	9	3	7	6	6	7	5	5	3	6	9	6	12
PLANNING DISTRICT 8	262	230	246	205	203	200	184	202	182	186	199	189	183	206	183
ARLINGTON COUNTY	39	38	41	26	29	37	24	34	21	15	33	27	16	14	25
FAIRFAX COUNTY	133	131	116	94	101	91	91	105	94	97	93	89	87	111	79
LOUDOUN COUNTY	19	13	17	25	14	11	6	18	19	12	15	14	18	21	20
PRINCE WILLIAM COUNTY	18	17	22	19	27	31	22	17	27	29	29	27	28	30	33
ALEXANDRIA CITY	39	19	29	23	21	20	23	17	15	19	15	18	17	16	16
FAIRFAX CITY	4	5	7	6	2	2	4	3	3	5	7	9	2	8	2
FALLS CHURCH CITY	3	3	3	3	1	2	1	2		1	2	1	3		2
MANASSAS CITY	7	3	11	9	8	6	11	6	2	6	5	3	11	5	2
MANASSAS PARK CITY		1					2		1	2		1	1	1	4
PLANNING DISTRICT 9	31	37	28	39	37	33	31	31	20	28	38	25	30	38	25
CULPEPER COUNTY	6	3	7	10	7	7	5	6	5	7	9	8	7	8	7
FAUQUIER COUNTY	11	13	9	11	13	21	15	12	6	9	11	8	11	15	10
MADISON COUNTY	5	8	5	3	3	3	4	4	2	1	8	1	4	1	1
ORANGE COUNTY	6	9	6	9	10	2	7	8	5	9	9	8	6	11	6
RAPPAHANNOCK COUNTY	3	4	1	6	4			1	2	2	1		2	3	1
PLANNING DISTRICT 10	39	49	42	53	50	34	44	52	53	45	47	34	30	55	45
ALBEMARLE COUNTY	14	19	15	14	27	14	20	24	27	11	18	18	12	23	22
FLUVANNA COUNTY	4	3	2	10		2	3	6	4	7	7	4	2	7	6
GREENE COUNTY	1	4	5	3	5	4	5	5	7	1	6	1	2	8	3
LOUISA COUNTY	6	3	5	8	5	4	5	5	5	7	6	3	4	5	3
NELSON COUNTY	3	6	5	4	7	3	4	2	4	6	4	2	4	6	1
CHARLOTTESVILLE CITY	11	14	10	14	6	7	7	10	6	13	6	6	6	6	10
PLANNING DISTRICT 11	123	67	54	63	59	50	57	41	48	41	51	46	54	66	59
AMHERST COUNTY	16	6	4	9	7	7	7	3	2	3	14	10	13	10	11
APPOMATTOX COUNTY	4	4	4	2	6	4	4	2	5	7	4	2	3	4	1
BEDFORD COUNTY	16	11	12	10	13	11	11	10	11	12	9	11	8	13	11
CAMPBELL COUNTY	21	9	6	15	12	13	12	11	9	6	7	7	7	13	16
BEDFORD CITY	9	5		2	2	4	2	2		1	2	2	5	5	2
LYNCHBURG CITY	57	32	28	25	19	11	21	13	21	12	15	14	18	21	18

[continued]

TABLE 28
TOTAL RESIDENT DEATHS FROM INFLUENZA AND PNEUMONIA
BY PLANNING DISTRICT AND CITY OR COUNTY
VIRGINIA, 1998-2012

PLANNING DISTRICT CITY / COUNTY	YEAR														
	1998	1999	2000	2001	2002	2003	2004	2005	2006	2007	2008	2009	2010	2011	2012
COMMONWEALTH OF VIRGINIA	2,035	1,597	1,510	1,474	1,475	1,540	1,401	1,462	1,277	1,223	1,313	1,232	1,183	1,404	1,302
PLANNING DISTRICT 12	92	82	67	75	64	62	73	78	58	40	81	64	61	83	63
FRANKLIN COUNTY	11	22	18	24	11	19	23	14	12	9	10	10	7	14	10
HENRY COUNTY	20	11	8	19	20	11	14	16	9	6	23	10	19	19	10
PATRICK COUNTY	5	10	6	6	4	10	13	17	13	9	19	7	13	11	9
PITTSYLVANIA COUNTY	20	10	13	7	14	9	15	7	8	3	13	16	8	12	14
DANVILLE CITY	28	19	16	15	13	8	5	14	12	9	13	12	10	22	17
MARTINSVILLE CITY	8	10	6	4	2	5	3	10	4	4	3	9	4	5	3
PLANNING DISTRICT 13	53	36	38	37	40	33	18	28	20	18	27	17	18	24	17
BRUNSWICK COUNTY	6	6	11	6	8		3	2	4	3	2	2	1	4	3
HALIFAX COUNTY	25	18	17	21	22	23	10	13	8	10	17	12	11	13	8
MECKLENBURG COUNTY	22	12	10	10	10	10	5	13	8	5	8	3	6	7	6
PLANNING DISTRICT 14	44	31	32	28	32	43	27	26	25	25	24	18	20	26	14
AMELIA COUNTY	2	1	7	5	2	6	2	2	5	3	2	4	4	2	2
BUCKINGHAM COUNTY	3	4	3	4	3	5	6	5	4	6	7	3	7	1	1
CHARLOTTE COUNTY	10	4	5	3	9	4	6	2	6	7	4	2	1	5	5
CUMBERLAND COUNTY	2	2	2		1	3	1	1	3	2	5	1	2	3	3
LUNENBURG COUNTY	5	2	1	5	2	2	4	3	5		2	3	1	4	1
NOTTOWAY COUNTY	13	12	8	3	8	14	6	5	2	2	1	2	2	7	
PRINCE EDWARD COUNTY	9	6	6	8	7	9	2	8		5	3	3	3	4	2
PLANNING DISTRICT 15	237	202	201	175	176	203	166	191	149	139	150	160	152	197	173
CHARLES CITY COUNTY	1	6	1	3	1	1	1	2			3	1	1	2	1
CHESTERFIELD COUNTY	48	33	30	35	24	36	26	34	29	32	30	32	30	37	32
GOOCHLAND COUNTY	2	6	4	8	6	4	3	5	2	1	1		2	4	4
HANOVER COUNTY	25	11	14	18	11	28	16	18	11	12	14	18	23	24	16
HENRICO COUNTY	80	68	76	60	73	65	65	75	62	53	59	61	60	77	81
NEW KENT COUNTY	2	1	1	3	5	1	4	1	1		2	4	1	3	3
POWHATAN COUNTY	3	6	6	6	3	1	4	3	4	1	3	2	4	2	3
RICHMOND CITY	76	71	69	42	53	67	47	53	40	40	38	42	31	48	33
PLANNING DISTRICT 16	33	32	33	30	38	50	46	36	32	34	33	39	44	49	37
CAROLINE COUNTY	4	3	2	2	7	5	4	2	5	2	4	3	4	1	4
KING GEORGE COUNTY	3	1	4	4	5	1	1	2	2	4	3	3	2	2	2
SPOTSYLVANIA COUNTY	10	17	14	14	13	23	18	11	12	15	13	17	19	27	16
STAFFORD COUNTY	11	7	4	5	10	12	13	12	8	11	10	12	15	14	13
FREDERICKSBURG CITY	5	4	9	5	3	9	10	9	5	2	3	4	4	5	2
PLANNING DISTRICT 17	24	15	22	16	19	21	17	21	12	20	23	12	11	17	16
LANCASTER COUNTY	9	2	7	2	8	7	6	9	4	9	8	3	5	6	8
NORTHUMBERLAND COUNTY	7	1	6	4	4	4	7	6	3	4	7	1	2	5	5
RICHMOND COUNTY	3	7	3	5	6	6		1	1	2	2	2	3		
WESTMORELAND COUNTY	5	5	6	5	1	4	4	5	4	5	6	6	1	6	3
PLANNING DISTRICT 18	38	26	34	27	24	29	34	18	21	18	21	24	11	15	23
ESSEX COUNTY	2	4	3	3		2	2		2	1	1	1	1	2	5
GLOUCESTER COUNTY	13	11	10	7	13	10	15	9	6	7	9	11	5	4	8
KING AND QUEEN COUNTY	5		2	2	2	2	2		2	1	2	1	1	3	2
KING WILLIAM COUNTY	4	1	8	5	2	2	2	2	1	4		3	1	4	3
MATHEWS COUNTY	7	6	8	7	4	6	8	4	1	1	5	4	1	1	2
MIDDLESEX COUNTY	7	4	3	3	3	7	5	3	9	4	4	4	2	1	3
PLANNING DISTRICT 19	59	34	41	46	39	35	48	37	37	40	22	30	31	38	36
DINWIDDIE COUNTY	5	6	4	3	6	2	2	7	9	8	2	1	8	7	6
GREENSVILLE COUNTY	2	1	1	3	3		3	5	1	2	5	2	4	2	6
PRINCE GEORGE COUNTY	3	1	2	3	2	1	7	1	1	6	2	1	1	4	5
SURRY COUNTY	2	1	2	2	4	5	2	1	1			1	1	1	2
SUSSEX COUNTY	4	2	3	4	4	1	6	1	4	3	3	2	3	2	
COLONIAL HEIGHTS CITY	10	4	5	10	4	7	9	5	4	5	3	7	2	5	1
EMPORIA CITY	6	1	3	3	5	3	2			1	2	1	2	3	4
HOPEWELL CITY	12	6	7	7	4	4	7	11	9	8	3	4	3	4	3
PETERSBURG CITY	15	12	14	11	7	12	10	6	8	7	2	11	7	10	9
PLANNING DISTRICT 20	252	211	174	163	182	229	208	219	167	173	172	176	164	170	136
ISLE OF WIGHT COUNTY	7	9	4	9	4	6	6	10	5	6	4	5	5	7	4
SOUTHAMPTON COUNTY	5	6	8	7	4	4	5	5	3	5	1	3	6	4	4
CHESAPEAKE CITY	44	38	27	21	36	42	42	32	26	22	29	39	31	31	21
FRANKLIN CITY	5	3	2	7	3	6	7	3	2	2	2	2	3	4	3
NORFOLK CITY	66	59	40	41	40	56	40	57	37	42	49	43	35	33	31
PORTSMOUTH CITY	34	30	31	18	25	20	27	23	24	22	19	11	13	15	10
SUFFOLK CITY	20	12	14	9	17	18	12	17	18	19	9	9	9	16	18
VIRGINIA BEACH CITY	71	54	48	51	53	77	69	72	52	55	59	64	62	60	45
PLANNING DISTRICT 21	111	61	63	78	67	67	69	87	65	65	87	75	71	55	63
JAMES CITY COUNTY	10	4	5	12	8	9	5	16	9	11	9	14	11	6	11
YORK COUNTY	8	4	7	5	10	5	4	10	7	6	7	7	10	8	10
HAMPTON CITY	36	23	21	25	22	22	26	28	27	25	36	24	23	21	19
NEWPORT NEWS CITY	47	21	22	31	26	24	30	27	22	19	31	25	23	15	20
POQUOSON CITY	7	6	2	2		3	1	5		2	3	3	2	2	3
WILLIAMSBURG CITY	3	3	6	3	1	4	3	1		2	1	2	2	3	
PLANNING DISTRICT 22	22	15	10	11	15	15	16	14	18	11	11	13	5	7	14
ACCOMACK COUNTY	16	11	8	10	12	12	11	10	15	10	8	10	3	4	8
NORTHAMPTON COUNTY	6	4	2	1	3	3	5	4	3	1	3	3	2	3	6
PLANNING DISTRICT 23	363	272	237	241	249	296	277	306	232	238	259	251	235	225	199
UNKNOWN VIRGINIA															

NOTE: PLANNING DISTRICT 23, THE HAMPTON ROADS PLANNING DISTRICT, IS THE AGGREGATE OF PLANNING DISTRICTS 20 AND 21.

TABLE 29
TOTAL RESIDENT DEATHS FROM SUICIDE
BY PLANNING DISTRICT AND CITY OR COUNTY
VIRGINIA, 1998-2012

PLANNING DISTRICT CITY / COUNTY	YEAR														
	1998	1999	2000	2001	2002	2003	2004	2005	2006	2007	2008	2009	2010	2011	2012
COMMONWEALTH OF VIRGINIA	827	813	770	787	792	797	805	860	869	872	938	960	982	1,052	1,056
PLANNING DISTRICT 1	23	21	28	18	20	19	18	15	16	27	23	12	14	23	22
LEE COUNTY	8	6	6	3	5	6	8	4	5	6	7	5	2	5	11
SCOTT COUNTY	7	5	12	4	5	5	3	2	2	10	5	3	6	6	5
WISE COUNTY	8	9	10	10	9	8	5	9	9	11	10	4	6	10	5
NORTON CITY		1		1	1		2				1			2	1
PLANNING DISTRICT 2	28	30	25	33	22	22	26	26	26	25	25	33	28	20	27
BUCHANAN COUNTY	7	7	3	10	7	6	7	9	4	8	6	7	11	2	5
DICKENSON COUNTY	5	1	3	5	4	3	4	1	2	6	3	7	7	6	7
RUSSELL COUNTY	10	6	8	10	6	3	8	4	6	5	10	7	4	5	6
TAZEWELL COUNTY	6	16	11	8	5	10	7	12	14	6	6	12	6	7	9
PLANNING DISTRICT 3	30	30	31	30	25	34	39	42	31	39	35	39	30	45	34
BLAND COUNTY	3	4		2		2	2		2	1		4	1	1	1
CARROLL COUNTY	7	4	7	2	3	3	9	8	8	7	7	7	9	7	7
GRAYSON COUNTY	2	2	2	2		4	6	5	4	3	4	3	3	6	3
SMYTH COUNTY		6	5	4	6	3	5	7	4	7	7	3	3	4	7
WASHINGTON COUNTY	6	6	11	9	6	8	11	8	6	15	11	13	8	11	12
WYTHE COUNTY	6	4	2	7	7	7	4	9	3	4	5	6	1	7	4
BRISTOL CITY	4	1	4	2	1	5	2	5	4	1		2	2	4	
GALAX CITY	2	3		2	2	2				1	1	1	3	5	
PLANNING DISTRICT 4	27	20	17	21	23	14	25	21	26	32	16	21	28	28	19
FLOYD COUNTY	5	1		1	1		4	1	2	2	1	3	4	1	5
GILES COUNTY	2	2	6	3	2	2	3	1	2	3	4	4	4	5	
MONTGOMERY COUNTY	10	8	3	9	6	5	8	6	11	17	8	6	10	13	7
PULASKI COUNTY	9	6	4	7	12	6	8	8	10	10	2	7	9	8	6
RADFORD CITY	1	3	4	1	2	1	2	5	1		1	1	1	1	1
PLANNING DISTRICT 5	38	32	49	34	45	43	32	45	33	39	48	35	46	50	55
ALLEGHANY COUNTY	3	1	1	3	2	4	2	3	4	2		4	5	5	6
BOTETOURT COUNTY	6	6	5	7	6	2	3	6	3	5	5	7	1	6	4
CRAIG COUNTY					2	4		2		1	1	1		2	1
ROANOKE COUNTY	12	10	17	10	15	11	10	14	8	6	18	7	23	14	19
COVINGTON CITY			2		2		1		2	2	1	1	1	1	
ROANOKE CITY	14	13	21	13	13	17	13	18	9	18	16	14	15	18	19
SALEM CITY	3	2	3	1	5	5	3	2	7	5	7	1	1	4	6
PLANNING DISTRICT 6	53	31	28	27	28	23	39	35	38	36	39	37	36	44	38
AUGUSTA COUNTY	16	9	5	5	9	12	13	10	12	9	13	14	10	14	16
BATH COUNTY			1	1					1					2	1
HIGHLAND COUNTY	2	1			1		2							1	1
ROCKBRIDGE COUNTY	8	2	2		2	2	6	2	5	5	5	4	3	4	4
ROCKINGHAM COUNTY	7	3	5	14	6	4	6	6	8	8	10	5	10	14	8
BUENA VISTA CITY	2		1		1		2	2			2		1		1
HARRISONBURG CITY	5	6	2	3	2		2	4	2	4	4	5	5	1	2
LEXINGTON CITY		1	2		1							1			
STAUNTON CITY	7	2	7	2	3	3	4	3	5	7	1	5	4	4	2
WAYNESBORO CITY	6	7	3	2	3	2	4	8	5	3	4	3	3	4	3
PLANNING DISTRICT 7	20	27	26	18	30	34	35	30	30	30	33	25	26	47	42
CLARKE COUNTY	3	2	1	1	2	2	1	2	2		3	2	3	6	
FREDERICK COUNTY	5	7	5	1	10	12	13	7	10	5	6	5	6	13	14
PAGE COUNTY	1	2	1	4	2	6	2	4	5	7	4	3	3	11	6
SHENANDOAH COUNTY	2	6	8	5	5	8	6	8	6	4	6	7	5	6	8
WARREN COUNTY	5	5	6	5	4	2	13	7	3	11	8	5	4	6	8
WINCHESTER CITY	4	5	5	2	7	4		2	4	3	6	3	5	5	6
PLANNING DISTRICT 8	122	146	139	123	141	143	132	173	161	165	187	209	193	196	208
ARLINGTON COUNTY	16	12	15	8	19	16	16	24	12	11	27	14	18	16	17
FAIRFAX COUNTY	67	64	69	61	80	65	65	82	86	90	82	109	84	90	104
LOUDOUN COUNTY	8	18	10	17	12	17	17	20	22	20	14	28	24	39	31
PRINCE WILLIAM COUNTY	18	29	32	24	17	26	19	35	22	24	38	37	41	26	37
ALEXANDRIA CITY	9	13	6	11	9	17	14	7	11	9	10	10	14	18	12
FAIRFAX CITY		3	2		3		1	1	3	3	4	6	6	3	2
FALLS CHURCH CITY	1	2	2	1		1			1		4	1			1
MANASSAS CITY	2	4	2	1	1	1		4	2	7	7	3	5	3	4
MANASSAS PARK CITY	1	1	1						2	1	1	1	1	1	
PLANNING DISTRICT 9	19	16	13	18	20	20	23	24	22	26	23	26	30	26	38
CULPEPER COUNTY	9	8	3	5	7	8	6	5	4	10	2	10	4	7	8
FAUQUIER COUNTY	7	3	4	9	6	7	12	10	9	5	9	10	18	12	11
MADISON COUNTY			2	1	2	1	1	2	2	5	3	1	2	1	5
ORANGE COUNTY	3	5	4	2	3	4	2	5	6	3	6	3	5	4	11
RAPPAHANNOCK COUNTY				1	2		2	2	1	3	3	2	1	2	3
PLANNING DISTRICT 10	30	26	31	31	14	29	25	23	22	27	26	31	28	31	26
ALBEMARLE COUNTY	10	7	13	10	5	11	12	8	7	11	8	13	6	12	8
FLUVANNA COUNTY	2	1	1	3	1	3	2	2	2	3	4	2	2	4	5
GREENE COUNTY	3	3	4	2		2	3	1	4	3	2	4	3	5	1
LOUISA COUNTY	4	7	4	6	3	5	5	3	5	7	3	6	10	8	2
NELSON COUNTY	1	5	4	2	1	5	1	3			3	3	4	2	3
CHARLOTTESVILLE CITY	10	3	5	8	4	3	2	6	4	3	6	3	3		7
PLANNING DISTRICT 11	40	27	30	34	32	22	23	33	28	22	36	38	42	37	32
AMHERST COUNTY	5	3	4	2	12	1	3	5	3	6	5	7	5	4	4
APPOMATTOX COUNTY	2	1		1	4	3	2	4	2	1	1	3	3	3	1
BEDFORD COUNTY	13	7	12	14	4	9	5	7	7	6	10	14	16	11	10
CAMPBELL COUNTY	6	5	4	10	2	4	6	11	6	3	8	6	8	10	8
BEDFORD CITY	1	2	4	2	1			1	1	1	1	2	1		1
LYNCHBURG CITY	13	9	6	5	9	5	7	5	9	5	11	6	9	9	8

[continued]

TABLE 29
TOTAL RESIDENT DEATHS FROM SUICIDE
BY PLANNING DISTRICT AND CITY OR COUNTY
VIRGINIA, 1998-2012

PLANNING DISTRICT CITY / COUNTY	YEAR														
	1998	1999	2000	2001	2002	2003	2004	2005	2006	2007	2008	2009	2010	2011	2012
COMMONWEALTH OF VIRGINIA	827	813	770	787	792	797	805	860	869	872	938	960	982	1,052	1,056
PLANNING DISTRICT 12	43	45	47	44	48	44	37	52	45	39	40	47	41	43	45
FRANKLIN COUNTY	6	6	5	8	9	9	7	9	5	7	6	7	4	8	10
HENRY COUNTY	13	9	13	8	13	12	9	15	15	10	17	14	16	14	10
PATRICK COUNTY	5	5	4	1	5	4	6	4	3	5	5	4	6	4	6
PITTSYLVANIA COUNTY	6	10	11	11	15	8	5	11	12	10	7	13	7	9	14
DANVILLE CITY	8	12	10	10	4	9	6	9	9	3	5	8	6	6	5
MARTINSVILLE CITY	5	3	4	6	2	2	4	4	1	4		1	2	2	
PLANNING DISTRICT 13	17	12	10	8	15	9	16	14	13	11	13	8	14	10	12
BRUNSWICK COUNTY	5	2	1	2	1	2	3	4	1	1	1	1	2	2	1
HALIFAX COUNTY	6	6	5	3	7	3	5	3	9	5	5	4	5	4	7
MECKLENBURG COUNTY	6	4	4	3	7	4	8	7	3	5	7	3	7	4	4
PLANNING DISTRICT 14	13	14	6	8	17	6	14	7	17	10	16	25	13	20	16
AMELIA COUNTY	1			2	2	2	4	2	3	1	2	4	1	2	5
BUCKINGHAM COUNTY	2	3	2	2	2		1		3	3	6	3	3	2	2
CHARLOTTE COUNTY		2		3	2		1		3	2	1	3	2	3	1
CUMBERLAND COUNTY	2	2	2		2	1					2	2		3	1
LUNENBURG COUNTY	5	2			4	1	2	2	4	1	1	3	1	2	3
NOTTOWAY COUNTY	1	2	1		5	1	4		1		3	5	3	5	2
PRINCE EDWARD COUNTY	2	3	1	1		1	2	3	3	3	1	5	3	3	2
PLANNING DISTRICT 15	94	109	90	118	96	97	88	112	119	96	107	125	108	138	142
CHARLES CITY COUNTY		1	1		1		1				2	3		4	5
CHESTERFIELD COUNTY	27	32	27	32	30	30	30	31	32	26	31	31	36	40	46
GOOCHLAND COUNTY	3	3	3		2	2	1	4	4	2	2	3	2	2	
HANOVER COUNTY	9	6	12	16	5	10	9	12	11	16	17	17	9	14	27
HENRICO COUNTY	24	36	21	37	29	32	25	28	41	25	29	38	33	39	34
NEW KENT COUNTY	3	3	4	2	3	1	4	4	2	3	2	1	1	2	3
POWHATAN COUNTY			1	6	4	1	3	4	5	2	4	2	7	5	5
RICHMOND CITY	28	28	21	25	22	21	15	29	24	22	20	30	20	32	22
PLANNING DISTRICT 16	32	31	18	25	34	31	25	26	35	43	38	31	48	32	36
CAROLINE COUNTY	4	5	1	3	2	4	2	2	3	6	3	3	5	3	2
KING GEORGE COUNTY	3	4	3	3	2	2	2	1	3	2	1	5	6	3	5
SPOTSYLVANIA COUNTY	9	8	6	9	15	15	8	11	13	18	15	8	23	12	15
STAFFORD COUNTY	12	13	5	7	11	7	10	11	10	11	16	13	10	10	12
FREDERICKSBURG CITY	4	1	3	3	4	3	3	1	6	6	3	2	4	4	2
PLANNING DISTRICT 17	8	4	6	4	7	7	3	14	6	8	14		9	8	8
LANCASTER COUNTY	3	1	2		1			3		4	4		2	2	3
NORTHUMBERLAND COUNTY	3	1		1	2	2	1	3	1	2	3		4	2	1
RICHMOND COUNTY	1	2	1	2		3		3	1		3		1	1	1
WESTMORELAND COUNTY	1		3	1	4	2	2	5	4	2	4		2	3	3
PLANNING DISTRICT 18	12	11	9	9	13	12	17	20	10	12	19	17	18	22	25
ESSEX COUNTY	2	1		2	2	2	3			1	3	2	4	2	3
GLOUCESTER COUNTY	6	5	3	3	4	6	7	9	6	5	9	5	8	13	9
KING AND QUEEN COUNTY		3	1	1	1	1	1	1	2	3	2	1	2	1	3
KING WILLIAM COUNTY		1	2	1	1	1	4	3	2	2		4	1	2	6
MATHEWS COUNTY	1	1	3		2			4			4		1	2	1
MIDDLESEX COUNTY	3			2	3	2	2	3		1	1	5	2	2	3
PLANNING DISTRICT 19	26	28	18	17	29	21	22	14	16	21	23	23	25	16	23
DINWIDDIE COUNTY	7	7	4	4	7	6	3	6	2	3	2	1	8	2	2
GREENSVILLE COUNTY	1	2	2	1	1		1		2			1	1	3	
PRINCE GEORGE COUNTY	4	3	4		5	6	9	2	6	7	7	7	6	4	4
SURRY COUNTY			1	1	1					1		4	1		2
SUSSEX COUNTY	2	3		3	2	3	2			1	1	3	1	1	1
COLONIAL HEIGHTS CITY	6	2	2	1	4	1	1	2	1	3	4	1	2	3	4
EMPORIA CITY		1				1		1	3	1	2		1		
HOPEWELL CITY	3	5	2	4	6	3	3	2	1	1	1	3	2	1	3
PETERSBURG CITY	3	5	3	3	3	1	3	1	1	4	6	3	3	2	7
PLANNING DISTRICT 20	106	106	101	123	90	112	117	91	130	117	117	132	143	151	146
ISLE OF WIGHT COUNTY	1	2	11	4	3	2	6		5	1	1	4	1	6	5
SOUTHAMPTON COUNTY	3	2	3	1	1	2	1	2	4	1	3	3	3	1	1
CHESAPEAKE CITY	20	16	7	17	10	17	21	17	16	18	21	24	22	28	32
FRANKLIN CITY		1	1	2	2			3					2	2	1
NORFOLK CITY	21	22	25	35	26	24	19	18	31	29	27	25	27	26	26
PORTSMOUTH CITY	13	16	7	17	9	13	13	13	10	13	8	11	14	6	17
SUFFOLK CITY	3	1	9	8	5	9	7	5	8	2	11	8	7	14	9
VIRGINIA BEACH CITY	45	46	38	39	34	45	50	33	56	53	46	57	67	68	55
PLANNING DISTRICT 21	38	39	39	42	36	50	43	38	40	43	58	41	55	57	61
JAMES CITY COUNTY	5	1	2	3	6	7	4	4	10	5	10	4	11	8	11
YORK COUNTY	5	5	5	5	2	7	5	4	3	9	8	6	8	13	7
HAMPTON CITY	9	13	14	15	9	12	11	14	11	12	20	14	11	9	14
NEWPORT NEWS CITY	15	15	16	16	16	21	19	13	12	16	18	16	19	21	28
POQUOSON CITY	3	2	1	3	2	1		1	1	1	2		1	1	
WILLIAMSBURG CITY	1	3	1		1	2	4	2	3			1	5	5	1
PLANNING DISTRICT 22	8	8	9	2	7	5	6	5	5	4	2	5	7	8	1
ACCOMACK COUNTY	6	7	7	2	3	4	2	4	5	2	1	5	6	5	1
NORTHAMPTON COUNTY	2	1	2		4	1	4	1		2	1		1	3	
PLANNING DISTRICT 23	144	145	140	165	126	162	160	129	170	160	175	173	198	208	207
UNKNOWN VIRGINIA															

NOTE: PLANNING DISTRICT 23, THE HAMPTON ROADS PLANNING DISTRICT, IS THE AGGREGATE OF PLANNING DISTRICTS 20 AND 21.

TABLE 30
TOTAL RESIDENT DEATHS FROM HOMICIDE AND LEGAL INTERVENTION
BY PLANNING DISTRICT AND CITY OR COUNTY
VIRGINIA, 1998-2012

PLANNING DISTRICT	YEAR														
CITY / COUNTY	1998	1999	2000	2001	2002	2003	2004	2005	2006	2007	2008	2009	2010	2011	2012
COMMONWEALTH OF VIRGINIA	416	432	449	502	397	458	412	493	426	429	387	405	384	338	340
PLANNING DISTRICT 1	3	4	7	4	6	3	3	5	1	5	3	2	6	5	7
LEE COUNTY	1	1	2	2	3	1	2	1		1	2	1	4	3	
SCOTT COUNTY		1	3		1	2	1	1	1	2	1			1	1
WISE COUNTY	2	2	2	2	2			3		2		1	2	1	6
NORTON CITY															
PLANNING DISTRICT 2	4	1	11	4	9	7	5	9	5	4	6	12	9	11	3
BUCHANAN COUNTY		1	2	1	4	2	2	3	1		2	6	1	7	1
DICKENSON COUNTY	3		1	1	2		2	2		1	1	1	1	2	
RUSSELL COUNTY			5		2	1		1	2		1	1		2	
TAZEWELL COUNTY	1		3	2	1	4	1	3	2	3	2	4	7		2
PLANNING DISTRICT 3	3	10	7	10	7	4	6	12	6	7	9	5	4	6	5
BLAND COUNTY	1											1			
CARROLL COUNTY	1	1	1		1	1	1	1	1	5		1	1		1
GRAYSON COUNTY				2	1		1	2		1	3				
SMYTH COUNTY			1		2		1	6			3			3	2
WASHINGTON COUNTY		2	4	2	3	2	2	2	2			2	2	2	2
WYTHE COUNTY		2		3		1	1		1		2				
BRISTOL CITY	1	1		2				1	1	1			1	1	
GALAX CITY		4	1	1					1		1	1			
PLANNING DISTRICT 4	4	2	6	5	3	3	6	2	6	11	8	7	6	5	2
FLOYD COUNTY				2		1					2	2		1	
GILES COUNTY					1		1			1				2	
MONTGOMERY COUNTY	2		2		1	2	4	2	5	10	3	4	3	1	
PULASKI COUNTY	2	2	2	2	1						1	1	2		2
RADFORD CITY			2	1			1		1		2		1	1	
PLANNING DISTRICT 5	19	9	16	15	20	19	12	20	14	15	15	17	18	9	14
ALLEGHANY COUNTY							2				1	1		1	
BOTETOURT COUNTY			2		2	1		2			1	1	2		1
CRAIG COUNTY					1		2	1							
ROANOKE COUNTY	2	1	1	1	2	2	1	2	1	4	3	3	4	1	2
COVINGTON CITY					2					3			2		2
ROANOKE CITY	16	8	12	11	12	13	7	15	13	8	10	11	9	6	9
SALEM CITY	1		1	3	1	3						1	1	1	
PLANNING DISTRICT 6	10	5	8	6	5	11	10	9	8	5	6	9	8	7	3
AUGUSTA COUNTY	4	1	1	2	1	5	6	5	3	1	2	3	2	1	2
BATH COUNTY		1									1	1		1	
HIGHLAND COUNTY							1								
ROCKBRIDGE COUNTY	1				2	2		1		2			1		
ROCKINGHAM COUNTY	3	1	2	1	2	1	1	1	2	1		1	1	1	1
BUENA VISTA CITY															
HARRISONBURG CITY	1	1	2	1			2	1	2		1		1	2	
LEXINGTON CITY															
STAUNTON CITY				2		1		1	1		2	4	2		
WAYNESBORO CITY	1	1	3			2				1			1	2	
PLANNING DISTRICT 7	6	10	6	3	6	4	4	4	12	3	5	7	2	3	7
CLARKE COUNTY	1	2		1	1	1	1					2			
FREDERICK COUNTY		2	2	2	3	1	1	1	8	3	2	3	1	1	2
PAGE COUNTY	1	1	1					1					1		3
SHENANDOAH COUNTY	3	1	1			1	1	1			2	1		1	2
WARREN COUNTY	1	1	1		1		1		3						
WINCHESTER CITY		3	1		1	1		1	1		1	1		1	
PLANNING DISTRICT 8	41	51	50	134	31	45	37	61	57	51	61	46	34	34	36
ARLINGTON COUNTY	5	5	7	11	5	2	3	3	6	3	6	1	1	2	7
FAIRFAX COUNTY	18	26	26	70	14	15	16	27	30	21	28	25	18	13	21
LOUDOUN COUNTY	3	2	1	7	2	1	3	6	4	1	3	5	1	2	1
PRINCE WILLIAM COUNTY	7	12	10	28	5	15	8	10	12	12	15	12	9	12	6
ALEXANDRIA CITY	6	5	5	16	3	7	4	10	4	9	4	3	2	3	
FAIRFAX CITY	1			1	1				1	1	1				1
FALLS CHURCH CITY											1				
MANASSAS CITY		1	1	1	1	4	2	5		2	3		2	2	
MANASSAS PARK CITY	1					1	1			2			1		
PLANNING DISTRICT 9	8	2	2	8	3	8	1	8	5	6	4	5	6	7	6
CULPEPER COUNTY	4		1	3	1			1	2	1				3	1
FAUQUIER COUNTY	3	2		2		4		3	2	3	2	3	3	1	3
MADISON COUNTY	1				1	2					1	1		3	1
ORANGE COUNTY			1	1	1	1	1	4	1	1	1	1	2		1
RAPPAHANNOCK COUNTY				2		1				1			1		
PLANNING DISTRICT 10	6	8	13	10	7	8	7	3	5	8	10	3	9	6	8
ALBEMARLE COUNTY	1	2	4	5		3	3		2		1		1	3	5
FLUVANNA COUNTY		1									4		1		
GREENE COUNTY	3		1			5		1					1		
LOUISA COUNTY			4	1	2				1	3	1	2	3		2
NELSON COUNTY			1	2				1		2		1	1	1	
CHARLOTTESVILLE CITY	2	5	3	2	5		4	1	2	3	4		2	2	1
PLANNING DISTRICT 11	11	12	13	9	15	6	5	10	7	6	9	8	12	8	8
AMHERST COUNTY	1	1	5	1	1	1	1			1	1	1		1	
APPOMATTOX COUNTY	1	1			1			2				2	7	1	
BEDFORD COUNTY	3	2	4	2	3				1	2	1	1	1	1	1
CAMPBELL COUNTY		3	1	1	2	1	1	1	4	2	3	4	3	1	3
BEDFORD CITY	2										1				
LYNCHBURG CITY	4	5	3	5	8	4	3	7	2	1	3		1	4	4

[continued]

TABLE 30
TOTAL RESIDENT DEATHS FROM HOMICIDE AND LEGAL INTERVENTION
BY PLANNING DISTRICT AND CITY OR COUNTY
VIRGINIA, 1998-2012

PLANNING DISTRICT CITY / COUNTY	YEAR														
	1998	1999	2000	2001	2002	2003	2004	2005	2006	2007	2008	2009	2010	2011	2012
COMMONWEALTH OF VIRGINIA	416	432	449	502	397	458	412	493	426	429	387	405	384	338	340
PLANNING DISTRICT 12	21	23	29	23	27	16	18	21	19	18	24	21	21	21	10
FRANKLIN COUNTY	1	1	2	3	3	3	2		2	1	1	4	4	2	
HENRY COUNTY	7	4	6	10	7	4	4	7	8	3	8	6	2	6	4
PATRICK COUNTY	2	1	1	1			2	2		1	1			1	
PITTSYLVANIA COUNTY	2	2	3	5	8	3	3	4	3	3	3	2	5	3	1
DANVILLE CITY	5	9	11	4	6	5	5	7	6	8	11	9	7	7	3
MARTINSVILLE CITY	4	6	6		3	1	2	1		2			3	2	2
PLANNING DISTRICT 13	16	9	7	8	11	8	5	7	2	6	9	3	7	4	1
BRUNSWICK COUNTY	4	1	2	2	1	3		3	2	1	2			1	
HALIFAX COUNTY	4	4	3	4	7	4	3	2		4	3		5	2	
MECKLENBURG COUNTY	8	4	2	2	3	1	2	2		1	4	3	2	1	1
PLANNING DISTRICT 14	7	4	7	5	8	5	1	10	6	7	5	10	3	2	7
AMELIA COUNTY			1			1					1		2		1
BUCKINGHAM COUNTY			1			3		2	1	2		1	1	1	
CHARLOTTE COUNTY	1	1		1	2				2		1	1			1
CUMBERLAND COUNTY	1	1	2	1	1			3		2		2			2
LUNENBURG COUNTY		1			1	1		1	3	1	2	1			
NOTTOWAY COUNTY	1	1	1		2			2		1		1			2
PRINCE EDWARD COUNTY	4		2	3	2		1	2		1	1	4		1	1
PLANNING DISTRICT 15	128	111	103	93	107	137	132	123	105	85	77	63	70	70	69
CHARLES CITY COUNTY	2				1	2		1			1			1	
CHESTERFIELD COUNTY	10	9	14	8	11	21	19	19	17	13	13	11	12	14	12
GOOCHLAND COUNTY	1	1			1	2	1		1		1	1	1		
HANOVER COUNTY	3	4	5	2	5	3	5	3	3		3	1	3	4	5
HENRICO COUNTY	30	21	18	20	12	21	31	17	14	9	18	19	12	14	17
NEW KENT COUNTY		2	1	1				1			1	1			
POWHATAN COUNTY	1			2	1					1	4	1	1	2	
RICHMOND CITY	81	74	65	60	76	88	76	82	70	62	36	29	41	35	35
PLANNING DISTRICT 16	8	7	9	15	4	7	8	3	8	15	10	13	7	6	4
CAROLINE COUNTY	1	1	1	1		1	1	1	4	2			1	1	
KING GEORGE COUNTY	1	1	2	1			1				1	1			
SPOTSYLVANIA COUNTY	1	3		3	1	1	3		3	4	1	4	4	3	2
STAFFORD COUNTY	2		2	6	2	5	3	1	1	7	8	7	2	2	1
FREDERICKSBURG CITY	3	2	4	4	1			1		2		1			1
PLANNING DISTRICT 17	3	3	1	5	2		2	2	4	1	1		4	1	4
LANCASTER COUNTY				2	1			1	1				2	1	1
NORTHUMBERLAND COUNTY				3			1		2	1					1
RICHMOND COUNTY	3	1											1		1
WESTMORELAND COUNTY		2	1		1		1	1	1		1		1		1
PLANNING DISTRICT 18	2	4	2	4	6	5	4	5	2	4	1	1	2	5	5
ESSEX COUNTY			1	2	1		2	1	1				1	1	
GLOUCESTER COUNTY	1	2	1	1	2	1	1				1		1	2	3
KING AND QUEEN COUNTY				1		1		1		1					1
KING WILLIAM COUNTY		2			1	2		2		2				1	1
MATHEWS COUNTY					1							1			
MIDDLESEX COUNTY	1				1	1	1	1	1	1				1	
PLANNING DISTRICT 19	13	20	20	13	16	14	20	13	23	15	11	21	23	14	15
DINWIDDIE COUNTY	3	2		1	4	1	3	2	3	1	1	2		1	2
GREENSVILLE COUNTY			2		2	1	1		3		1	3	1		
PRINCE GEORGE COUNTY	1	1	2		1	1	3		1	2	1	2	1	1	
SURRY COUNTY			1		2			2					3		1
SUSSEX COUNTY	1	2		2		2	3		2		2		1		1
COLONIAL HEIGHTS CITY	1	2	1		1	1	5		1					3	
EMPORIA CITY	2		1	2			1	1		1	1		1	2	1
HOPEWELL CITY	2	5	3	1	1	2	1	1	4	5	3	2	4	2	2
PETERSBURG CITY	3	8	10	7	5	6	3	7	9	6	2	12	12	5	8
PLANNING DISTRICT 20	67	96	94	80	67	100	88	130	89	108	84	109	86	75	89
ISLE OF WIGHT COUNTY	2	3	1			2	2		1	2	4	2		1	4
SOUTHAMPTON COUNTY		3		2		1	3	1		2		3	2		
CHESAPEAKE CITY	2	16	17	11	9	10	15	17	12	14	13	17	17	11	12
FRANKLIN CITY				1			1		1	1		1	1		1
NORFOLK CITY	30	32	34	31	36	38	33	57	29	47	27	45	27	27	38
PORTSMOUTH CITY	20	19	20	14	12	14	11	23	17	17	14	16	14	16	12
SUFFOLK CITY	3	7	3	6	3	3	3	9	7	7	6	7	7	5	3
VIRGINIA BEACH CITY	10	16	19	15	7	32	20	23	22	18	20	18	18	15	19
PLANNING DISTRICT 21	31	40	35	44	35	46	33	35	35	41	26	41	42	33	34
JAMES CITY COUNTY	1	1	3	2	2	1		3	1	2	1			3	
YORK COUNTY		2		1	1	1	1	2	2		1	2		2	
HAMPTON CITY	12	16	11	17	11	15	12	12	10	11	10	13	18	11	15
NEWPORT NEWS CITY	18	21	21	24	21	29	20	17	20	28	13	26	24	17	19
POQUOSON CITY									1						
WILLIAMSBURG CITY								1	1		1				
PLANNING DISTRICT 22	5	1	3	4	2	2	5	1	7	8	3	2	5	6	3
ACCOMACK COUNTY	2	1	2	4	2	2	3		5	6	3	2	3	6	3
NORTHAMPTON COUNTY	3		1				2	1	2	2			2		
PLANNING DISTRICT 23	98	136	129	124	102	146	121	165	124	149	110	150	128	108	123
UNKNOWN VIRGINIA															

NOTE: PLANNING DISTRICT 23, THE HAMPTON ROADS PLANNING DISTRICT, IS THE AGGREGATE OF PLANNING DISTRICTS 20 AND 21.

POPULATION DATA

Highlights

- In 2012, the population of Virginia was estimated to be 8,185,867; an increase of 1.1 percent over last year.
- The 2012 Virginia Hispanic population was estimated to be 687,496; an increase of 4.1 percent over the previous year.
- For 2012, the largest percentage increase in population from the previous year was in Fredericksburg City at 6.3 percent, and the largest decrease was in Bedford City at 3.5 percent.

NOTE: Population Projections – The data for the population tables in this Appendix are derived from a release of the National Center for Health Statistics (NCHS) with the approval of the U.S. Bureau of the Census. They are mid-year projections by NCHS for each city and county in Virginia arranged in planning district order for the state total population and the Hispanic sub sector. The projections are for the White, Black, Asian and Pacific Islander, and Native American races by sex through ages 85 and over.

TABLE 1
TOTAL POPULATION PROJECTIONS BY THE U.S. BUREAU OF THE CENSUS BY AGE
BY PLANNING DISTRICT AND CITY OR COUNTY
VIRGINIA, 2012

PLANNING DISTRICT AND CITY / COUNTY	YEAR 2012 POPULATION PROJECTIONS BY THE U.S. BUREAU OF THE CENSUS											
	TOTAL ALL AGES	AGES 0-4	AGES 5-14	AGES 15-19	AGES 20-24	AGES 25-34	AGES 35-44	AGES 45-54	AGES 55-64	AGES 65-74	AGES 75-84	AGES 85 UP
COMMONWEALTH OF VIRGINIA	8,185,867	509,602	1,035,686	541,788	592,854	1,143,271	1,092,060	1,201,653	1,006,448	615,862	314,423	132,220
PLANNING DISTRICT 1	93,241	4,933	10,387	5,500	6,365	11,622	12,367	13,052	13,295	9,169	4,828	1,723
LEE COUNTY	25,474	1,306	2,821	1,355	1,499	3,282	3,518	3,628	3,610	2,688	1,319	448
SCOTT COUNTY	22,781	1,102	2,422	1,213	1,249	2,521	2,907	3,318	3,393	2,666	1,472	518
WISE COUNTY	40,918	2,283	4,683	2,682	3,299	5,249	5,435	5,537	5,722	3,491	1,858	679
NORTON CITY	4,068	242	461	250	318	570	507	569	570	324	179	78
PLANNING DISTRICT 2	112,262	5,535	12,487	6,271	6,568	12,905	14,301	16,828	17,389	11,800	6,162	2,016
BUCHANAN COUNTY	23,859	1,048	2,445	1,288	1,400	2,847	3,076	3,795	3,635	2,698	1,283	344
DICKENSON COUNTY	15,690	832	1,858	852	889	1,818	1,989	2,338	2,375	1,678	783	278
RUSSELL COUNTY	28,445	1,490	3,163	1,567	1,683	3,117	3,664	4,359	4,407	2,942	1,562	491
TAZEWELL COUNTY	44,268	2,165	5,021	2,564	2,596	5,123	5,572	6,336	6,972	4,482	2,534	903
PLANNING DISTRICT 3	192,501	9,418	21,777	11,146	11,074	20,118	24,461	28,301	28,701	21,292	11,933	4,280
BLAND COUNTY	6,738	268	655	370	349	755	1,025	1,014	1,034	782	364	122
CARROLL COUNTY	29,851	1,427	3,391	1,695	1,524	2,830	3,796	4,438	4,573	3,587	1,937	653
GRAYSON COUNTY	15,183	652	1,562	842	760	1,358	1,820	2,251	2,506	1,915	1,124	393
SMYTH COUNTY	31,718	1,589	3,730	1,822	1,935	3,239	4,071	4,656	4,625	3,384	1,962	705
WASHINGTON COUNTY	55,190	2,702	6,049	3,313	3,372	5,871	6,910	8,268	8,357	6,084	3,240	1,024
WYTHE COUNTY	29,251	1,467	3,460	1,647	1,517	3,148	3,876	4,333	4,339	3,147	1,704	613
BRISTOL CITY	17,662	855	2,077	1,029	1,210	2,205	2,129	2,452	2,328	1,732	1,162	483
GALAX CITY	6,908	458	853	428	407	712	834	889	939	661	440	287
PLANNING DISTRICT 4	178,933	8,183	17,346	16,473	29,254	21,561	20,175	20,979	20,671	14,130	7,209	2,952
FLOYD COUNTY	15,390	798	1,875	881	720	1,531	1,937	2,306	2,412	1,779	822	329
GILES COUNTY	16,928	849	2,038	979	970	1,664	2,179	2,508	2,480	1,928	932	401
MONTGOMERY COUNTY	95,194	4,196	8,329	10,170	21,242	12,690	9,914	9,648	8,988	5,710	2,994	1,313
PULASKI COUNTY	34,736	1,634	3,724	1,846	1,949	3,641	4,685	5,133	5,393	3,995	2,030	706
RADFORD CITY	16,685	706	1,380	2,597	4,373	2,035	1,460	1,384	1,398	718	431	203
PLANNING DISTRICT 5	275,708	15,484	32,745	16,836	16,594	32,267	34,425	40,693	39,392	25,637	14,957	6,678
ALLEGHANY COUNTY	16,230	754	1,873	1,016	801	1,449	1,831	2,403	2,440	2,149	1,074	440
BOTETOURT COUNTY	33,154	1,384	4,209	2,183	1,461	2,752	4,047	5,604	5,480	3,614	1,789	631
CRAIG COUNTY	5,213	253	614	316	269	452	629	861	779	627	304	109
ROANOKE COUNTY	92,901	4,453	11,371	5,944	4,981	9,315	12,011	13,983	13,641	9,330	5,601	2,271
COVINGTON CITY	5,771	334	680	338	358	630	714	886	779	584	318	150
ROANOKE CITY	97,469	7,050	11,206	5,021	6,431	14,949	12,353	13,539	12,838	7,158	4,438	2,486
SALEM CITY	24,970	1,256	2,792	2,018	2,293	2,720	2,840	3,417	3,435	2,175	1,433	591
PLANNING DISTRICT 6	290,054	15,270	32,597	23,076	29,800	33,510	32,663	38,973	36,524	26,061	15,200	6,380
AUGUSTA COUNTY	73,658	3,473	8,728	4,522	4,100	7,823	9,220	11,792	10,714	7,843	3,995	1,448
BATH COUNTY	4,652	155	454	265	258	399	545	759	726	639	341	111
HIGHLAND COUNTY	2,245	70	172	102	94	161	184	363	471	383	165	80
ROCKBRIDGE COUNTY	22,394	984	2,357	1,208	1,276	2,110	2,506	3,319	3,554	2,821	1,658	601
ROCKINGHAM COUNTY	77,391	4,353	10,157	5,299	4,929	8,480	9,370	11,381	10,334	7,044	4,260	1,784
BUENA VISTA CITY	6,707	392	754	589	719	792	709	801	837	649	325	140
HARRISONBURG CITY	50,981	2,698	4,414	7,193	13,646	7,094	4,495	4,046	3,450	1,885	1,307	753
LEXINGTON CITY	6,998	189	413	1,340	1,793	637	450	510	634	466	372	194
STAUNTON CITY	23,921	1,382	2,442	1,441	1,658	3,082	2,725	3,135	3,240	2,428	1,632	756
WAYNESBORO CITY	21,107	1,574	2,706	1,117	1,327	2,932	2,459	2,867	2,564	1,903	1,145	513
PLANNING DISTRICT 7	226,069	13,193	29,320	14,725	13,669	26,320	28,426	35,194	29,741	20,379	10,815	4,287
CLARKE COUNTY	14,323	720	1,782	1,011	665	1,280	1,593	2,623	2,194	1,371	781	303
FREDERICK COUNTY	80,317	4,844	11,194	5,328	4,714	9,479	10,792	12,773	10,036	6,664	3,268	1,225
PAGE COUNTY	23,895	1,204	2,820	1,413	1,346	2,569	3,002	3,656	3,388	2,570	1,429	498
SHENANDOAH COUNTY	42,583	2,338	5,099	2,585	2,305	4,646	5,050	6,245	6,033	4,662	2,530	1,090
WARREN COUNTY	38,070	2,248	5,052	2,520	2,410	4,333	4,875	6,372	5,015	3,147	1,524	574
WINCHESTER CITY	26,881	1,839	3,373	1,868	2,229	4,013	3,114	3,525	3,075	1,965	1,283	597
PLANNING DISTRICT 8	2,346,221	166,804	317,718	141,768	131,556	386,895	370,307	352,288	259,902	134,630	58,122	26,231
ARLINGTON COUNTY	221,045	12,968	18,446	7,678	14,729	62,992	35,627	27,029	21,893	11,644	5,195	2,844
FAIRFAX COUNTY	1,118,602	74,304	148,236	71,396	61,316	164,108	166,380	174,682	138,880	72,771	32,011	14,518
LOUDOUN COUNTY	336,898	27,305	58,105	22,131	14,320	44,928	61,493	53,364	30,552	15,172	6,773	2,755
PRINCE WILLIAM COUNTY	430,289	34,177	68,197	29,629	27,218	64,275	67,219	64,679	42,519	21,442	8,066	2,868
ALEXANDRIA CITY	146,294	10,932	11,972	4,850	7,507	35,638	26,038	19,293	16,014	8,445	3,574	2,031
FAIRFAX CITY	23,461	1,559	2,408	1,329	2,047	3,301	3,077	3,426	2,828	1,872	1,059	555
FALLS CHURCH CITY	13,229	910	1,799	905	563	1,776	1,977	2,105	1,809	814	358	213
MANASSAS CITY	40,605	3,304	6,065	2,848	2,773	6,897	5,911	5,626	4,185	1,828	799	369
MANASSAS PARK CITY	15,798	1,345	2,490	1,002	1,083	2,980	2,585	2,084	1,222	642	287	78
PLANNING DISTRICT 9	169,355	9,888	23,252	11,081	8,950	18,284	21,416	27,367	23,076	15,549	7,654	2,838
CULPEPER COUNTY	47,911	3,171	7,001	3,216	2,703	5,875	6,450	7,316	5,923	3,795	1,794	667
FAUQUIER COUNTY	66,542	3,749	9,407	4,587	3,478	6,732	8,502	11,656	9,229	5,575	2,622	1,005
MADISON COUNTY	13,200	676	1,650	809	723	1,281	1,464	2,082	1,997	1,456	759	303
ORANGE COUNTY	34,246	1,975	4,383	2,050	1,684	3,782	4,226	5,090	4,610	3,731	2,007	708
RAPPAHANNOCK COUNTY	7,456	317	811	419	362	614	774	1,223	1,317	992	472	155
PLANNING DISTRICT 10	239,202	13,509	27,070	17,029	21,068	32,355	28,247	33,222	31,241	20,232	10,669	4,560
ALBEMARLE COUNTY	102,251	5,707	12,235	9,208	6,840	13,335	11,833	14,083	13,267	8,358	4,867	2,518
FLUVANNA COUNTY	25,967	1,434	3,289	1,560	1,221	3,027	3,671	3,982	3,442	2,564	1,395	382
GREENE COUNTY	18,771	1,264	2,607	1,091	977	2,215	2,499	2,961	2,432	1,714	734	277
LOUISA COUNTY	33,430	1,962	3,908	1,921	1,677	3,764	4,062	5,551	5,207	3,431	1,456	491
NELSON COUNTY	14,827	698	1,614	765	661	1,359	1,534	2,249	2,722	1,937	956	332
CHARLOTTESVILLE CITY	43,956	2,444	3,417	2,484	9,692	8,655	4,648	4,396	4,171	2,228	1,261	560
PLANNING DISTRICT 11	255,342	13,615	29,316	19,447	22,308	28,750	29,152	36,200	34,176	23,935	13,058	5,385
AMHERST COUNTY	32,384	1,641	3,695	2,296	2,247	3,320	3,803	4,994	4,658	3,321	1,743	666
APPOMATTOX COUNTY	15,128	865	1,858	912	860	1,732	1,805	2,241	2,114	1,640	818	283
BEDFORD COUNTY	69,590	3,165	8,590	4,524	3,483	6,089	8,719	11,517	10,978	7,897	3,600	1,028
CAMPBELL COUNTY	55,163	2,823	6,502	3,506	3,838	6,337	6,848	8,248	7,570	5,419	3,017	1,055
BEDFORD CITY	5,964	312	676	337	425	715	629	800	824	492	446	308
LYNCHBURG CITY	77,113	4,809	7,995	7,872	11,455	10,557	7,348	8,400	8,032	5,166	3,434	2,045

[continued]

TABLE 1
TOTAL POPULATION PROJECTIONS BY THE U.S. BUREAU OF THE CENSUS BY AGE
BY PLANNING DISTRICT AND CITY OR COUNTY
VIRGINIA, 2012

PLANNING DISTRICT AND CITY / COUNTY	YEAR 2012 POPULATION PROJECTIONS BY THE U.S. BUREAU OF THE CENSUS											
	TOTAL ALL AGES	AGES 0-4	AGES 5-14	AGES 15-19	AGES 20-24	AGES 25-34	AGES 35-44	AGES 45-54	AGES 55-64	AGES 65-74	AGES 75-84	AGES 85 UP
COMMONWEALTH OF VIRGINIA	8,185,867	509,602	1,035,686	541,788	592,854	1,143,271	1,092,060	1,201,653	1,006,448	615,862	314,423	132,220
PLANNING DISTRICT 12	247,367	13,163	28,576	14,605	14,381	24,841	28,331	37,574	36,975	27,916	15,031	5,974
FRANKLIN COUNTY	56,411	2,880	6,421	3,664	3,441	5,283	6,423	8,590	8,768	6,749	3,145	1,047
HENRY COUNTY	52,969	2,783	6,084	2,975	2,719	5,353	6,156	8,239	7,710	6,208	3,476	1,266
PATRICK COUNTY	18,451	767	1,940	1,002	844	1,624	2,297	2,836	2,893	2,466	1,327	455
PITTSYLVANIA COUNTY	62,807	2,907	7,413	3,673	3,360	6,292	7,500	10,114	9,747	7,057	3,430	1,314
DANVILLE CITY	42,996	2,856	5,173	2,550	3,181	4,825	4,428	5,723	6,049	4,068	2,732	1,411
MARTINSVILLE CITY	13,733	970	1,545	741	836	1,464	1,527	2,072	1,808	1,368	921	481
PLANNING DISTRICT 13	84,608	4,070	9,693	5,120	4,746	8,778	9,364	12,182	13,049	9,871	5,630	2,105
BRUNSWICK COUNTY	17,010	731	1,751	1,088	1,261	2,190	2,041	2,481	2,446	1,669	1,016	336
HALIFAX COUNTY	35,849	1,821	4,411	2,218	1,816	3,475	4,002	5,064	5,554	4,188	2,351	949
MECKLENBURG COUNTY	31,749	1,518	3,531	1,814	1,669	3,113	3,321	4,637	5,049	4,014	2,263	820
PLANNING DISTRICT 14	103,756	5,422	11,393	7,352	8,713	11,960	12,056	15,177	14,215	9,973	5,397	2,098
AMELIA COUNTY	12,759	696	1,564	749	714	1,373	1,531	2,057	1,962	1,306	591	216
BUCKINGHAM COUNTY	17,088	946	1,742	909	1,114	2,254	2,351	2,722	2,402	1,601	785	262
CHARLOTTE COUNTY	12,404	674	1,501	824	733	1,180	1,355	1,907	1,804	1,358	789	279
CUMBERLAND COUNTY	9,849	586	1,165	645	629	1,069	1,111	1,470	1,393	1,075	534	172
LUNENBURG COUNTY	12,588	609	1,386	645	741	1,427	1,579	1,903	1,949	1,361	743	245
NOTTOWAY COUNTY	15,830	898	1,776	840	1,036	2,141	1,926	2,361	2,057	1,516	897	382
PRINCE EDWARD COUNTY	23,238	1,013	2,259	2,740	3,746	2,516	2,203	2,757	2,648	1,756	1,058	542
PLANNING DISTRICT 15	1,025,561	61,426	132,397	71,657	71,948	140,412	136,222	152,257	130,796	73,550	37,332	17,564
CHARLES CITY COUNTY	7,157	241	737	353	375	715	814	1,321	1,229	849	415	108
CHESTERFIELD COUNTY	323,856	19,197	46,474	25,471	19,298	38,283	45,233	49,873	42,324	23,390	10,255	4,058
GOOCHLAND COUNTY	21,347	916	2,475	1,222	883	1,730	2,814	3,913	3,595	2,431	996	372
HANOVER COUNTY	100,668	4,899	14,081	7,735	5,872	9,157	13,386	17,207	13,884	8,396	4,226	1,825
HENRICO COUNTY	314,932	20,014	41,698	19,689	18,793	45,887	43,489	46,010	38,501	21,644	12,638	6,569
NEW KENT COUNTY	19,169	943	2,364	1,222	986	2,004	2,643	3,332	3,070	1,776	613	216
POWHATAN COUNTY	28,123	1,246	3,480	2,116	1,459	2,768	4,083	4,980	4,031	2,646	1,010	304
RICHMOND CITY	210,309	13,970	21,088	13,849	24,282	39,868	23,760	25,621	24,162	12,418	7,179	4,112
PLANNING DISTRICT 16	340,815	22,376	50,559	26,467	24,224	44,199	47,152	53,976	37,435	21,184	9,537	3,706
CAROLINE COUNTY	28,972	1,949	3,860	1,638	1,624	3,926	3,770	4,343	3,752	2,506	1,148	456
KING GEORGE COUNTY	24,500	1,738	3,678	1,685	1,480	3,111	3,404	3,914	2,790	1,740	699	261
SPOTSYLVANIA COUNTY	125,684	7,960	19,170	9,411	7,667	15,514	17,514	19,993	14,557	8,474	3,850	1,574
STAFFORD COUNTY	134,352	8,721	20,848	11,227	9,651	17,077	19,283	22,578	13,886	7,076	2,995	1,010
FREDERICKSBURG CITY	27,307	2,008	3,003	2,506	3,802	4,571	3,181	3,148	2,450	1,388	845	405
PLANNING DISTRICT 17	50,165	2,217	4,858	2,452	2,575	4,743	4,771	7,152	8,073	7,483	4,206	1,635
LANCASTER COUNTY	11,236	415	974	511	484	831	880	1,459	1,941	1,899	1,251	591
NORTHUMBERLAND COUNTY	12,346	508	1,097	555	554	927	931	1,649	2,143	2,370	1,230	382
RICHMOND COUNTY	9,059	365	919	439	519	1,233	1,214	1,517	1,155	883	528	287
WESTMORELAND COUNTY	17,524	929	1,868	947	1,018	1,752	1,746	2,527	2,834	2,331	1,197	375
PLANNING DISTRICT 18	90,852	4,594	10,388	5,634	4,840	9,579	10,458	14,675	13,739	10,072	5,011	1,862
ESSEX COUNTY	11,233	642	1,304	735	660	1,212	1,219	1,665	1,658	1,234	659	245
GLOUCESTER COUNTY	36,886	1,866	4,370	2,418	2,043	4,076	4,424	6,343	5,417	3,586	1,706	637
KING AND QUEEN COUNTY	7,046	308	768	412	390	723	807	1,115	1,159	804	379	181
KING WILLIAM COUNTY	15,981	1,013	2,145	1,040	831	1,982	2,138	2,551	2,122	1,302	618	239
MATHEWS COUNTY	8,884	317	863	521	392	658	888	1,341	1,499	1,396	761	248
MIDDLESEX COUNTY	10,822	448	938	508	524	928	982	1,660	1,884	1,750	888	312
PLANNING DISTRICT 19	173,142	10,482	20,590	10,538	12,250	23,156	21,954	26,074	22,298	14,577	7,901	3,322
DINWIDDIE COUNTY	27,994	1,364	3,352	2,014	1,729	3,133	3,587	4,724	3,820	2,598	1,257	416
GREENSVILLE COUNTY	11,851	543	1,083	593	835	1,759	1,842	1,954	1,584	988	517	153
PRINCE GEORGE COUNTY	36,941	2,026	4,687	2,339	2,505	5,578	5,688	5,538	4,420	2,636	1,124	400
SURRY COUNTY	6,844	336	746	423	407	651	716	1,247	1,110	727	344	137
SUSSEX COUNTY	11,972	560	1,093	585	960	1,949	1,575	1,819	1,606	1,035	576	214
COLONIAL HEIGHTS CITY	17,479	1,075	2,163	1,095	1,131	2,006	2,049	2,363	2,108	1,683	1,213	593
EMPORIA CITY	5,740	322	863	369	410	706	668	731	711	488	299	173
HOPEWELL CITY	22,348	1,736	3,104	1,315	1,499	3,167	2,559	3,006	2,576	1,812	1,075	499
PETERSBURG CITY	31,973	2,520	3,499	1,805	2,774	4,207	3,270	4,692	4,363	2,610	1,496	737
PLANNING DISTRICT 20	1165207	77,168	148,026	77,201	107,245	179,412	146,059	165,078	131,964	75,532	40,192	17,330
ISLE OF WIGHT COUNTY	35,399	1,742	4,449	2,333	1,788	3,371	4,303	6,305	5,393	3,444	1,677	594
SOUTHAMPTON COUNTY	18,409	893	2,132	1,102	1,010	1,851	2,164	3,398	2,777	1,788	959	335
CHESAPEAKE CITY	228,417	14,241	32,085	16,422	15,723	30,778	30,125	36,424	27,173	15,041	7,519	2,886
FRANKLIN CITY	8,528	663	1,148	475	561	970	912	1,172	1,172	757	442	256
NORFOLK CITY	245,782	17,181	26,899	16,594	38,293	44,263	27,273	28,211	23,730	12,457	7,253	3,628
PORTSMOUTH CITY	96,470	7,288	12,318	5,702	7,903	15,091	11,211	12,675	11,424	6,773	4,020	2,065
SUFFOLK CITY	85,181	5,594	12,373	5,660	5,125	10,557	11,784	13,379	10,287	6,205	2,941	1,276
VIRGINIA BEACH CITY	447,021	29,566	56,622	28,913	36,842	72,531	58,287	63,514	50,008	29,067	15,381	6,290
PLANNING DISTRICT 21	479,939	30,062	59,966	35,048	42,241	66,832	55,023	67,980	56,613	37,486	20,572	8,116
JAMES CITY COUNTY	68,967	3,402	8,275	4,170	3,563	6,941	7,779	9,897	9,809	8,507	4,673	1,951
YORK COUNTY	66,146	3,611	9,460	5,090	4,309	7,285	8,356	11,033	8,227	5,304	2,601	870
HAMPTON CITY	136,836	8,580	16,604	9,630	12,686	20,184	15,283	19,543	16,578	10,050	5,598	2,100
NEWPORT NEWS CITY	180,726	13,447	23,027	12,910	17,529	29,425	20,997	24,213	18,988	11,090	6,350	2,750
POQUOSON CITY	12,097	448	1,641	950	675	1,032	1,511	2,091	1,659	1,271	617	202
WILLIAMSBURG CITY	15,167	574	959	2,298	3,479	1,965	1,097	1,203	1,352	1,264	733	243
PLANNING DISTRICT 22	45,567	2,790	5,225	2,362	2,485	4,772	4,730	6,431	7,183	5,404	3,007	1,178
ACCOMACK COUNTY	33,341	2,074	3,917	1,756	1,834	3,540	3,583	4,744	5,193	3,855	2,069	776
NORTHAMPTON COUNTY	12,226	716	1,308	606	651	1,232	1,147	1,687	1,990	1,549	938	402
PLANNING DISTRICT 23	1645146	107,230	207,992	112,249	149,486	246,244	201,082	233,058	188,577	113,018	60,764	25,446

NOTE: PLANNING DISTRICT 23, THE HAMPTON ROADS PLANNING DISTRICT, IS THE AGGREGATE OF PLANNING DISTRICTS 20 AND 21.

TABLE 2
TOTAL POPULATION PROJECTIONS BY THE U.S. BUREAU OF THE CENSUS BY RACE AND SEX
BY PLANNING DISTRICT AND CITY OR COUNTY
VIRGINIA, 2012

PLANNING DISTRICT AND CITY / COUNTY	YEAR 2012 POPULATION PROJECTIONS BY THE U.S. BUREAU OF THE CENSUS											
	TOTAL POPULATION			WHITE POPULATION			BLACK POPULATION			ALL OTHER RACES		
	TOTAL	MALE	FEMALE	TOTAL	MALE	FEMALE	TOTAL	MALE	FEMALE	TOTAL	MALE	FEMALE
COMMONWEALTH OF VIRGINIA	8,185,867	4,021,525	4,164,342	5,923,590	2,938,527	2,985,063	1,679,707	804,349	875,358	582,570	278,649	303,921
PLANNING DISTRICT 1	93,241	47,716	45,525	88,874	44,340	44,534	3,761	3,031	730	606	345	261
LEE COUNTY	25,474	13,271	12,203	24,245	12,185	12,060	1,044	955	89	185	131	54
SCOTT COUNTY	22,781	11,413	11,368	22,485	11,257	11,228	186	106	80	110	50	60
WISE COUNTY	40,918	21,128	19,790	38,470	19,182	19,288	2,214	1,826	388	234	120	114
NORTON CITY	4,068	1,904	2,164	3,674	1,716	1,958	317	144	173	77	44	33
PLANNING DISTRICT 2	112,262	56,041	56,221	108,925	53,859	55,066	2,665	1,860	805	672	322	350
BUCHANAN COUNTY	23,859	12,219	11,640	23,068	11,549	11,519	697	624	73	94	46	48
DICKENSON COUNTY	15,690	7,932	7,758	15,549	7,867	7,682	82	40	42	59	25	34
RUSSELL COUNTY	28,445	13,914	14,531	28,004	13,683	14,321	316	168	148	125	63	62
TAZEWELL COUNTY	44,268	21,976	22,292	42,304	20,760	21,544	1,570	1,028	542	394	188	206
PLANNING DISTRICT 3	192,501	94,393	98,108	185,957	90,963	94,994	5,167	2,766	2,401	1,377	664	713
BLAND COUNTY	6,738	3,734	3,004	6,464	3,509	2,955	252	212	40	22	13	9
CARROLL COUNTY	29,851	14,814	15,037	29,392	14,573	14,819	283	156	127	176	85	91
GRAYSON COUNTY	15,183	7,453	7,730	14,729	7,217	7,512	389	206	183	65	30	35
SMYTH COUNTY	31,718	15,466	16,252	30,781	15,002	15,779	767	392	375	170	72	98
WASHINGTON COUNTY	55,190	27,165	28,025	53,898	26,476	27,422	868	480	388	424	209	215
WYTHE COUNTY	29,251	14,251	15,000	28,025	13,640	14,385	1,011	506	505	215	105	110
BRISTOL CITY	17,662	8,288	9,374	16,343	7,611	8,732	1,102	571	531	217	106	111
GALAX CITY	6,908	3,222	3,686	6,325	2,935	3,390	495	243	252	88	44	44
PLANNING DISTRICT 4	178,933	90,575	88,358	163,577	82,351	81,226	8,545	4,466	4,079	6,811	3,758	3,053
FLOYD COUNTY	15,390	7,702	7,688	14,952	7,483	7,469	348	173	175	90	46	44
GILES COUNTY	16,928	8,315	8,613	16,509	8,102	8,407	322	162	160	97	51	46
MONTGOMERY COUNTY	95,194	49,289	45,905	84,936	43,610	41,326	4,307	2,323	1,984	5,951	3,356	2,595
PULASKI COUNTY	34,736	17,284	17,452	32,453	16,092	16,361	1,983	1,049	934	300	143	157
RADFORD CITY	16,685	7,985	8,700	14,727	7,064	7,663	1,585	759	826	373	162	211
PLANNING DISTRICT 5	275,708	132,737	142,971	229,450	110,632	118,818	39,530	18,886	20,644	6,728	3,219	3,509
ALLEGHANY COUNTY	16,230	7,925	8,305	15,252	7,425	7,827	877	447	430	101	53	48
BOTETOURT COUNTY	33,154	16,371	16,783	31,641	15,599	16,042	1,185	637	548	328	135	193
CRAIG COUNTY	5,213	2,587	2,626	5,163	2,561	2,602	29	18	11	21	8	13
ROANOKE COUNTY	92,901	44,385	48,516	84,388	40,290	44,098	5,343	2,580	2,763	3,170	1,515	1,655
COVINGTON CITY	5,771	2,829	2,942	4,906	2,400	2,506	809	407	402	56	22	34
ROANOKE CITY	97,469	46,707	50,762	65,647	31,611	34,036	29,340	13,882	15,458	2,482	1,214	1,268
SALEM CITY	24,970	11,933	13,037	22,453	10,746	11,707	1,947	915	1,032	570	272	298
PLANNING DISTRICT 6	290,054	141,650	148,404	267,220	129,905	137,315	17,250	9,081	8,169	5,584	2,664	2,920
AUGUSTA COUNTY	73,658	37,247	36,411	69,777	34,854	34,923	3,198	2,077	1,121	683	316	367
BATH COUNTY	4,652	2,330	2,322	4,383	2,169	2,214	246	151	95	23	10	13
HIGHLAND COUNTY	2,245	1,117	1,128	2,224	1,105	1,119	12	7	5	9	5	4
ROCKBRIDGE COUNTY	22,394	11,071	11,323	21,391	10,591	10,800	738	366	372	265	114	151
ROCKINGHAM COUNTY	77,391	37,840	39,551	74,626	36,370	38,256	1,728	966	762	1,037	504	533
BUENA VISTA CITY	6,707	3,128	3,579	6,196	2,883	3,313	389	192	197	122	53	69
HARRISONBURG CITY	50,981	24,163	26,818	44,097	20,687	23,410	4,292	2,193	2,099	2,592	1,283	1,309
LEXINGTON CITY	6,998	3,895	3,103	6,064	3,386	2,678	728	392	336	206	117	89
STAUNTON CITY	23,921	10,885	13,036	20,388	9,286	11,102	3,191	1,466	1,725	342	133	209
WAYNESBORO CITY	21,107	9,974	11,133	18,074	8,574	9,500	2,728	1,271	1,457	305	129	176
PLANNING DISTRICT 7	226,069	111,865	114,204	209,945	103,626	106,319	11,928	6,262	5,666	4,196	1,977	2,219
CLARKE COUNTY	14,323	7,136	7,187	13,192	6,554	6,638	869	457	412	262	125	137
FREDERICK COUNTY	80,317	39,896	40,421	74,669	37,015	37,654	4,054	2,168	1,886	1,594	713	881
PAGE COUNTY	23,895	11,784	12,111	23,138	11,381	11,757	588	321	267	169	82	87
SHENANDOAH COUNTY	42,583	20,820	21,763	41,033	20,004	21,029	1,069	587	482	481	229	252
WARREN COUNTY	38,070	18,926	19,144	35,344	17,576	17,768	2,027	1,030	997	699	320	379
WINCHESTER CITY	26,881	13,303	13,578	22,569	11,096	11,473	3,321	1,699	1,622	991	508	483
PLANNING DISTRICT 8	2,346,221	1,161,464	1,184,757	1,660,220	831,273	828,947	306,696	148,455	158,241	379,305	181,736	197,569
ARLINGTON COUNTY	221,045	110,373	110,672	174,283	88,051	86,232	20,904	10,217	10,687	25,858	12,105	13,753
FAIRFAX COUNTY	1,118,602	553,148	565,454	775,750	388,341	387,409	115,082	55,570	59,512	227,770	109,237	118,533
LOUDOUN COUNTY	336,898	166,816	170,082	249,827	124,430	125,397	28,382	13,880	14,502	58,689	28,506	30,183
PRINCE WILLIAM COUNTY	430,289	213,820	216,469	288,946	145,831	143,115	97,249	47,034	50,215	44,094	20,955	23,139
ALEXANDRIA CITY	146,294	70,833	75,461	100,147	48,934	51,213	33,777	16,059	17,718	12,370	5,840	6,530
FAIRFAX CITY	23,461	11,518	11,943	17,830	8,730	9,100	1,445	730	715	4,186	2,058	2,128
FALLS CHURCH CITY	13,229	6,509	6,720	11,028	5,478	5,550	722	377	345	1,479	654	825
MANASSAS CITY	40,605	20,396	20,209	30,898	15,555	15,343	6,658	3,330	3,328	3,049	1,511	1,538
MANASSAS PARK CITY	15,798	8,051	7,747	11,511	5,923	5,588	2,477	1,258	1,219	1,810	870	940
PLANNING DISTRICT 9	169,355	83,956	85,399	145,115	71,797	73,318	20,707	10,530	10,177	3,533	1,629	1,904
CULPEPER COUNTY	47,911	24,157	23,754	38,575	19,224	19,351	8,072	4,304	3,768	1,264	629	635
FAUQUIER COUNTY	66,542	32,860	33,682	59,013	29,248	29,765	5,976	2,907	3,069	1,553	705	848
MADISON COUNTY	13,200	6,412	6,788	11,632	5,606	6,026	1,446	747	699	122	59	63
ORANGE COUNTY	34,246	16,833	17,413	28,909	14,256	14,653	4,817	2,368	2,449	520	209	311
RAPPAHANNOCK COUNTY	7,456	3,694	3,762	6,986	3,463	3,523	396	204	192	74	27	47
PLANNING DISTRICT 10	239,202	115,026	124,176	195,274	94,504	100,770	33,724	15,755	17,969	10,204	4,767	5,437
ALBEMARLE COUNTY	102,251	48,936	53,315	85,651	41,109	44,542	10,802	5,120	5,682	5,798	2,707	3,091
FLUVANNA COUNTY	25,967	11,908	14,059	21,432	10,033	11,399	4,264	1,769	2,495	271	106	165
GREENE COUNTY	18,771	9,274	9,497	17,013	8,398	8,615	1,398	712	686	360	164	196
LOUISA COUNTY	33,430	16,475	16,955	26,960	13,364	13,596	6,120	2,951	3,169	350	160	190
NELSON COUNTY	14,827	7,215	7,612	12,627	6,198	6,429	2,039	948	1,091	161	69	92
CHARLOTTESVILLE CITY	43,956	21,218	22,738	31,591	15,402	16,189	9,101	4,255	4,846	3,264	1,561	1,703
PLANNING DISTRICT 11	255,342	123,085	132,257	203,503	98,531	104,972	46,680	22,040	24,640	5,159	2,514	2,645
AMHERST COUNTY	32,384	15,461	16,923	25,482	12,114	13,368	6,373	3,113	3,260	529	234	295
APPOMATTOX COUNTY	15,128	7,364	7,764	11,875	5,818	6,057	3,163	1,502	1,661	90	44	46
BEDFORD COUNTY	69,590	34,515	35,075	64,124	31,823	32,301	4,368	2,192	2,176	1,098	500	598
CAMPBELL COUNTY	55,163	26,702	28,461	46,115	22,386	23,729	8,256	3,938	4,318	792	378	414
BEDFORD CITY	5,964	2,729	3,235	4,637	2,133	2,504	1,266	569	697	61	27	34
LYNCHBURG CITY	77,113	36,314	40,799	51,270	24,257	27,013	23,254	10,726	12,528	2,589	1,331	1,258

[continued]

TABLE 2
TOTAL POPULATION PROJECTIONS BY THE U.S. BUREAU OF THE CENSUS BY RACE AND SEX
BY PLANNING DISTRICT AND CITY OR COUNTY
VIRGINIA, 2012

PLANNING DISTRICT AND CITY / COUNTY	YEAR 2012 POPULATION PROJECTIONS BY THE U.S. BUREAU OF THE CENSUS											
	TOTAL POPULATION			WHITE POPULATION			BLACK POPULATION			ALL OTHER RACES		
	TOTAL	MALE	FEMALE	TOTAL	MALE	FEMALE	TOTAL	MALE	FEMALE	TOTAL	MALE	FEMALE
COMMONWEALTH OF VIRGINIA	8,185,867	4,021,525	4,164,342	5,923,590	2,938,527	2,985,063	1,679,707	804,349	875,358	582,570	278,649	303,921
PLANNING DISTRICT 12	247,367	119,322	128,045	184,721	89,923	94,798	60,061	28,119	31,942	2,585	1,280	1,305
FRANKLIN COUNTY	56,411	27,832	28,579	50,859	25,084	25,775	4,939	2,448	2,491	613	300	313
HENRY COUNTY	52,969	25,579	27,390	40,463	19,633	20,830	12,005	5,711	6,294	501	235	266
PATRICK COUNTY	18,451	9,060	9,391	17,138	8,405	8,733	1,171	591	580	142	64	78
PITTSYLVANIA COUNTY	62,807	30,863	31,944	48,319	23,853	24,466	14,016	6,777	7,239	472	233	239
DANVILLE CITY	42,996	19,747	23,249	20,785	9,701	11,084	21,545	9,691	11,854	666	355	311
MARTINSVILLE CITY	13,733	6,241	7,492	7,157	3,247	3,910	6,385	2,901	3,484	191	93	98
PLANNING DISTRICT 13	84,608	41,352	43,256	49,140	23,940	25,200	34,615	16,995	17,620	853	417	436
BRUNSWICK COUNTY	17,010	8,911	8,099	7,146	3,631	3,515	9,723	5,214	4,509	141	66	75
HALIFAX COUNTY	35,849	17,103	18,746	22,179	10,697	11,482	13,373	6,247	7,126	297	159	138
MECKLENBURG COUNTY	31,749	15,338	16,411	19,815	9,612	10,203	11,519	5,534	5,985	415	192	223
PLANNING DISTRICT 14	103,756	53,180	50,576	67,632	34,462	33,170	35,016	18,167	16,849	1,108	551	557
AMELIA COUNTY	12,759	6,255	6,504	9,623	4,781	4,842	2,973	1,400	1,573	163	74	89
BUCKINGHAM COUNTY	17,088	9,406	7,682	10,792	5,765	5,027	6,160	3,563	2,597	136	78	58
CHARLOTTE COUNTY	12,404	6,125	6,279	8,525	4,270	4,255	3,798	1,818	1,980	81	37	44
CUMBERLAND COUNTY	9,849	4,762	5,087	6,421	3,168	3,253	3,331	1,544	1,787	97	50	47
LUNENBURG COUNTY	12,588	6,642	5,946	8,055	4,176	3,879	4,415	2,417	1,998	118	49	69
NOTTOWAY COUNTY	15,830	8,436	7,394	9,268	4,802	4,466	6,380	3,534	2,846	182	100	82
PRINCE EDWARD COUNTY	23,238	11,554	11,684	14,948	7,500	7,448	7,959	3,891	4,068	331	163	168
PLANNING DISTRICT 15	1,025,561	492,538	533,023	667,779	326,666	341,113	307,046	140,905	166,141	50,736	24,967	25,769
CHARLES CITY COUNTY	7,157	3,547	3,610	3,054	1,577	1,477	3,528	1,713	1,815	575	257	318
CHESTERFIELD COUNTY	323,856	155,803	168,053	232,189	113,444	118,745	77,187	35,373	41,814	14,480	6,986	7,494
GOOCHLAND COUNTY	21,347	10,565	10,782	17,069	8,401	8,668	3,934	2,001	1,933	344	163	181
HANOVER COUNTY	100,668	49,402	51,266	88,481	43,512	44,969	10,077	4,929	5,148	2,110	961	1,149
HENRICO COUNTY	314,932	148,418	166,514	192,870	92,290	100,580	97,049	43,565	53,484	25,013	12,563	12,450
NEW KENT COUNTY	19,169	9,744	9,425	15,977	8,071	7,906	2,759	1,461	1,298	433	212	221
POWHATAN COUNTY	28,123	15,152	12,971	24,017	12,401	11,616	3,846	2,630	1,216	260	121	139
RICHMOND CITY	210,309	99,907	110,402	94,122	46,970	47,152	108,666	49,233	59,433	7,521	3,704	3,817
PLANNING DISTRICT 16	340,815	168,193	172,622	261,586	129,970	131,616	66,260	32,449	33,811	12,969	5,774	7,195
CAROLINE COUNTY	28,972	14,254	14,718	19,651	9,732	9,919	8,742	4,257	4,485	579	265	314
KING GEORGE COUNTY	24,500	12,353	12,147	19,295	9,808	9,487	4,618	2,269	2,349	587	276	311
SPOTSYLVANIA COUNTY	125,684	61,563	64,121	100,320	49,220	51,100	20,972	10,330	10,642	4,392	2,013	2,379
STAFFORD COUNTY	134,352	67,510	66,842	103,219	52,422	50,797	24,980	12,437	12,543	6,153	2,651	3,502
FREDERICKSBURG CITY	27,307	12,513	14,794	19,101	8,788	10,313	6,948	3,156	3,792	1,258	569	689
PLANNING DISTRICT 17	50,165	24,947	25,218	35,357	17,426	17,931	14,244	7,250	6,994	564	271	293
LANCASTER COUNTY	11,236	5,276	5,960	7,949	3,748	4,201	3,184	1,487	1,697	103	41	62
NORTHUMBERLAND COUNTY	12,346	6,061	6,285	9,076	4,499	4,577	3,175	1,517	1,658	95	45	50
RICHMOND COUNTY	9,059	5,066	3,993	6,143	3,178	2,965	2,821	1,830	991	95	58	37
WESTMORELAND COUNTY	17,524	8,544	8,980	12,189	6,001	6,188	5,064	2,416	2,648	271	127	144
PLANNING DISTRICT 18	90,852	44,470	46,382	73,636	36,157	37,479	15,601	7,532	8,069	1,615	781	834
ESSEX COUNTY	11,233	5,282	5,951	6,562	3,124	3,438	4,441	2,056	2,385	230	102	128
GLOUCESTER COUNTY	36,886	18,233	18,653	32,935	16,285	16,650	3,308	1,648	1,660	643	300	343
KING AND QUEEN COUNTY	7,046	3,489	3,557	4,915	2,463	2,452	1,975	938	1,037	156	88	68
KING WILLIAM COUNTY	15,981	7,791	8,190	12,580	6,168	6,412	2,998	1,419	1,579	403	204	199
MATHEWS COUNTY	8,884	4,307	4,577	7,956	3,870	4,086	845	398	447	83	39	44
MIDDLESEX COUNTY	10,822	5,368	5,454	8,688	4,247	4,441	2,034	1,073	961	100	48	52
PLANNING DISTRICT 19	173,142	87,843	85,299	90,167	45,712	44,455	79,476	40,521	38,955	3,499	1,610	1,889
DINWIDDIE COUNTY	27,994	13,758	14,236	18,320	9,181	9,139	9,363	4,447	4,916	311	130	181
GREENSVILLE COUNTY	11,851	7,294	4,557	4,633	2,816	1,817	7,123	4,427	2,696	95	51	44
PRINCE GEORGE COUNTY	36,941	20,368	16,573	23,308	12,361	10,947	12,467	7,473	4,994	1,166	534	632
SURRY COUNTY	6,844	3,376	3,468	3,628	1,850	1,778	3,161	1,495	1,666	55	31	24
SUSSEX COUNTY	11,972	7,073	4,899	4,928	2,749	2,179	6,946	4,268	2,678	98	56	42
COLONIAL HEIGHTS CITY	17,479	8,105	9,374	14,572	6,824	7,748	2,177	964	1,213	730	317	413
EMPORIA CITY	5,740	2,681	3,059	1,940	905	1,035	3,707	1,731	1,976	93	45	48
HOPEWELL CITY	22,348	10,341	12,007	12,995	6,133	6,862	8,942	4,029	4,913	411	179	232
PETERSBURG CITY	31,973	14,847	17,126	5,843	2,893	2,950	25,590	11,687	13,903	540	267	273
PLANNING DISTRICT 20	1,165,207	577,321	587,886	716,075	363,961	352,114	386,346	183,714	202,632	62,786	29,646	33,140
ISLE OF WIGHT COUNTY	35,399	17,269	18,130	25,956	12,885	13,071	8,897	4,131	4,766	546	253	293
SOUTHAMPTON COUNTY	18,409	9,554	8,855	11,295	5,815	5,480	6,975	3,671	3,304	139	68	71
CHESAPEAKE CITY	228,417	111,596	116,821	147,817	73,566	74,251	70,824	33,539	37,285	9,776	4,491	5,285
FRANKLIN CITY	8,528	3,838	4,690	3,439	1,604	1,835	4,976	2,189	2,787	113	45	68
NORFOLK CITY	245,782	128,082	117,700	123,822	68,832	54,990	109,707	53,025	56,682	12,253	6,225	6,028
PORTSMOUTH CITY	96,470	46,401	50,069	41,264	20,764	20,500	52,983	24,567	28,416	2,223	1,070	1,153
SUFFOLK CITY	85,181	41,002	44,179	45,416	22,658	22,758	37,572	17,364	20,208	2,193	980	1,213
VIRGINIA BEACH CITY	447,021	219,579	227,442	317,066	157,837	159,229	94,412	45,228	49,184	35,543	16,514	19,029
PLANNING DISTRICT 21	479,939	231,730	248,209	288,717	143,232	145,485	170,175	79,048	91,127	21,047	9,450	11,597
JAMES CITY COUNTY	68,967	33,297	35,670	56,970	27,575	29,395	9,760	4,686	5,074	2,237	1,036	1,201
YORK COUNTY	66,146	32,429	33,717	52,243	25,949	26,294	9,425	4,502	4,923	4,478	1,978	2,500
HAMPTON CITY	136,836	65,603	71,233	61,262	30,858	30,404	70,593	32,558	38,035	4,981	2,187	2,794
NEWPORT NEWS CITY	180,726	87,374	93,352	94,882	47,602	47,280	77,854	36,160	41,694	7,990	3,612	4,378
POQUOSON CITY	12,097	5,961	6,136	11,601	5,735	5,866	143	65	78	353	161	192
WILLIAMSBURG CITY	15,167	7,066	8,101	11,759	5,513	6,246	2,400	1,077	1,323	1,008	476	532
PLANNING DISTRICT 22	45,567	22,121	23,446	30,720	15,297	15,423	14,214	6,517	7,697	633	307	326
ACCOMACK COUNTY	33,341	16,258	17,083	23,238	11,561	11,677	9,625	4,462	5,163	478	235	243
NORTHAMPTON COUNTY	12,226	5,863	6,363	7,482	3,736	3,746	4,589	2,055	2,534	155	72	83
PLANNING DISTRICT 23	1,645,146	809,051	836,095	1,004,792	507,193	497,599	556,521	262,762	293,759	83,833	39,096	44,737

NOTE: PLANNING DISTRICT 23, THE HAMPTON ROADS PLANNING DISTRICT, IS THE AGGREGATE OF PLANNING DISTRICTS 20 AND 21.

TABLE 3
TOTAL POPULATION PROJECTIONS BY THE U.S. BUREAU OF THE CENSUS BY SELECTED AGE GROUPS BY SEX BY PLANNING DISTRICT AND CITY OR COUNTY
VIRGINIA, 2012

PLANNING DISTRICT AND CITY / COUNTY	YEAR 2012 POPULATION PROJECTIONS BY THE U.S. BUREAU OF THE CENSUS											
	TOTAL POPULATION			AGES UNDER 25			AGES 25-64			AGES 65 AND OVER		
	TOTAL	MALE	FEMALE	TOTAL	MALE	FEMALE	TOTAL	MALE	FEMALE	TOTAL	MALE	FEMALE
COMMONWEALTH OF VIRGINIA	8,185,867	4,021,525	4,164,342	2,679,930	1,370,222	1,309,708	4,443,432	2,187,631	2,255,801	1,062,505	463,672	598,833
PLANNING DISTRICT 1	93,241	47,716	45,525	27,185	14,237	12,948	50,336	26,460	23,876	15,720	7,019	8,701
LEE COUNTY	25,474	13,271	12,203	6,981	3,690	3,291	14,038	7,571	6,467	4,455	2,010	2,445
SCOTT COUNTY	22,781	11,413	11,368	5,986	3,086	2,900	12,139	6,197	5,942	4,656	2,130	2,526
WISE COUNTY	40,918	21,128	19,790	12,947	6,844	6,103	21,943	11,637	10,306	6,028	2,647	3,381
NORTON CITY	4,068	1,904	2,164	1,271	617	654	2,216	1,055	1,161	581	232	349
PLANNING DISTRICT 2	112,262	56,041	56,221	30,861	15,911	14,950	61,423	31,266	30,157	19,978	8,864	11,114
BUCHANAN COUNTY	23,859	12,219	11,640	6,181	3,283	2,898	13,353	6,984	6,369	4,325	1,952	2,373
DICKENSON COUNTY	15,690	7,932	7,758	4,431	2,273	2,158	8,520	4,389	4,131	2,739	1,270	1,469
RUSSELL COUNTY	28,445	13,914	14,531	7,903	4,010	3,893	15,547	7,714	7,833	4,995	2,190	2,805
TAZEWELL COUNTY	44,268	21,976	22,292	12,346	6,345	6,001	24,003	12,179	11,824	7,919	3,452	4,467
PLANNING DISTRICT 3	192,501	94,393	98,108	53,415	27,374	26,041	101,581	50,643	50,938	37,505	16,376	21,129
BLAND COUNTY	6,738	3,734	3,004	1,642	893	749	3,828	2,232	1,596	1,268	609	659
CARROLL COUNTY	29,851	14,814	15,037	8,037	4,184	3,853	15,637	7,834	7,803	6,177	2,796	3,381
GRAYSON COUNTY	15,183	7,453	7,730	3,816	1,895	1,921	7,935	4,049	3,886	3,432	1,509	1,923
SMYTH COUNTY	31,718	15,466	16,252	9,076	4,625	4,451	16,591	8,191	8,400	6,051	2,650	3,401
WASHINGTON COUNTY	55,190	27,165	28,025	15,436	7,893	7,543	29,406	14,668	14,738	10,348	4,604	5,744
WYTHE COUNTY	29,251	14,251	15,000	8,091	4,182	3,909	15,696	7,660	8,036	5,464	2,409	3,055
BRISTOL CITY	17,662	8,288	9,374	5,171	2,636	2,535	9,114	4,375	4,739	3,377	1,277	2,100
GALAX CITY	6,908	3,222	3,686	2,146	1,066	1,080	3,374	1,634	1,740	1,388	522	866
PLANNING DISTRICT 4	178,933	90,575	88,358	71,256	37,470	33,786	83,386	42,394	40,992	24,291	10,711	13,580
FLOYD COUNTY	15,390	7,702	7,688	4,274	2,196	2,078	8,186	4,165	4,021	2,930	1,341	1,589
GILES COUNTY	16,928	8,315	8,613	4,836	2,457	2,379	8,831	4,394	4,437	3,261	1,464	1,797
MONTGOMERY COUNTY	95,194	49,289	45,905	43,937	23,791	20,146	41,240	21,095	20,145	10,017	4,403	5,614
PULASKI COUNTY	34,736	17,284	17,452	9,153	4,777	4,376	18,852	9,555	9,297	6,731	2,952	3,779
RADFORD CITY	16,685	7,985	8,700	9,056	4,249	4,807	6,277	3,185	3,092	1,352	551	801
PLANNING DISTRICT 5	275,708	132,737	142,971	81,659	41,311	40,348	146,777	71,658	75,119	47,272	19,768	27,504
ALLEGHANY COUNTY	16,230	7,925	8,305	4,444	2,314	2,130	8,123	3,983	4,140	3,663	1,628	2,035
BOTETOURT COUNTY	33,154	16,371	16,783	9,237	4,721	4,516	17,883	8,887	8,996	6,034	2,763	3,271
CRAIG COUNTY	5,213	2,587	2,626	1,452	743	709	2,721	1,368	1,353	1,040	476	564
ROANOKE COUNTY	92,901	44,385	48,516	26,749	13,497	13,252	48,950	23,694	25,256	17,202	7,194	10,008
COVINGTON CITY	5,771	2,829	2,942	1,710	887	823	3,009	1,510	1,499	1,052	432	620
ROANOKE CITY	97,469	46,707	50,762	29,708	14,947	14,761	53,679	26,212	27,467	14,082	5,548	8,534
SALEM CITY	24,970	11,933	13,037	8,359	4,202	4,157	12,412	6,004	6,408	4,199	1,727	2,472
PLANNING DISTRICT 6	290,054	141,650	148,404	100,743	49,922	50,821	141,670	70,650	71,020	47,641	21,078	26,563
AUGUSTA COUNTY	73,658	37,247	36,411	20,823	10,867	9,956	39,549	20,181	19,368	13,286	6,199	7,087
BATH COUNTY	4,652	2,330	2,322	1,132	558	574	2,429	1,238	1,191	1,091	534	557
HIGHLAND COUNTY	2,245	1,117	1,128	438	213	225	1,179	615	564	628	289	339
ROCKBRIDGE COUNTY	22,394	11,071	11,323	5,825	2,996	2,829	11,489	5,697	5,792	5,080	2,378	2,702
ROCKINGHAM COUNTY	77,391	37,840	39,551	24,738	12,388	12,350	39,565	19,598	19,967	13,088	5,854	7,234
BUENA VISTA CITY	6,707	3,128	3,579	2,454	1,179	1,275	3,139	1,487	1,652	1,114	462	652
HARRISONBURG CITY	50,981	24,163	26,818	27,951	12,697	15,254	19,085	9,877	9,208	3,945	1,589	2,356
LEXINGTON CITY	6,998	3,895	3,103	3,735	2,439	1,296	2,231	1,081	1,150	1,032	375	657
STAUNTON CITY	23,921	10,885	13,036	6,923	3,181	3,742	12,182	5,779	6,403	4,816	1,925	2,891
WAYNESBORO CITY	21,107	9,974	11,133	6,724	3,404	3,320	10,822	5,097	5,725	3,561	1,473	2,088
PLANNING DISTRICT 7	226,069	111,865	114,204	70,907	36,215	34,692	119,681	59,690	59,991	35,481	15,960	19,521
CLARKE COUNTY	14,323	7,136	7,187	4,178	2,155	2,023	7,690	3,856	3,834	2,455	1,125	1,330
FREDERICK COUNTY	80,317	39,896	40,421	26,080	13,431	12,649	43,080	21,299	21,781	11,157	5,166	5,991
PAGE COUNTY	23,895	11,784	12,111	6,783	3,424	3,359	12,615	6,316	6,299	4,497	2,044	2,453
SHENANDOAH COUNTY	42,583	20,820	21,763	12,327	6,303	6,024	21,974	10,881	11,093	8,282	3,636	4,646
WARREN COUNTY	38,070	18,926	19,144	12,230	6,164	6,066	20,595	10,405	10,190	5,245	2,357	2,888
WINCHESTER CITY	26,881	13,303	13,578	9,309	4,738	4,571	13,727	6,933	6,794	3,845	1,632	2,213
PLANNING DISTRICT 8	2,346,221	1,161,464	1,184,757	757,846	387,124	370,722	1,369,392	676,018	693,374	218,983	98,322	120,661
ARLINGTON COUNTY	221,045	110,373	110,672	53,821	26,947	26,874	147,541	74,708	72,833	19,683	8,718	10,965
FAIRFAX COUNTY	1118602	553,148	565,454	355,252	182,067	173,185	644,050	316,561	327,489	119,300	54,520	64,780
LOUDOUN COUNTY	336,898	166,816	170,082	121,861	62,214	59,647	190,337	93,671	96,666	24,700	10,931	13,769
PRINCE WILLIAM COUNTY	430,289	213,820	216,469	159,221	81,572	77,649	238,692	117,833	120,859	32,376	14,415	17,961
ALEXANDRIA CITY	146,294	70,833	75,461	35,261	17,593	17,668	96,983	47,238	49,745	14,050	6,002	8,048
FAIRFAX CITY	23,461	11,518	11,943	7,343	3,728	3,615	12,632	6,347	6,285	3,486	1,443	2,043
FALLS CHURCH CITY	13,229	6,509	6,720	4,177	2,178	1,999	7,667	3,738	3,929	1,385	593	792
MANASSAS CITY	40,605	20,396	20,209	14,990	7,753	7,237	22,619	11,343	11,276	2,996	1,300	1,696
MANASSAS PARK CITY	15,798	8,051	7,747	5,920	3,072	2,848	8,871	4,579	4,292	1,007	400	607
PLANNING DISTRICT 9	169,355	83,956	85,399	53,171	27,243	25,928	90,143	44,657	45,486	26,041	12,056	13,985
CULPEPER COUNTY	47,911	24,157	23,754	16,091	8,278	7,813	25,564	12,973	12,591	6,256	2,906	3,350
FAUQUIER COUNTY	66,542	32,860	33,682	21,221	10,855	10,366	36,119	17,740	18,379	9,202	4,265	4,937
MADISON COUNTY	13,200	6,412	6,788	3,858	1,912	1,946	6,824	3,334	3,490	2,518	1,166	1,352
ORANGE COUNTY	34,246	16,833	17,413	10,092	5,203	4,889	17,708	8,716	8,992	6,446	2,914	3,532
RAPPAHANNOCK COUNTY	7,456	3,694	3,762	1,909	995	914	3,928	1,894	2,034	1,619	805	814
PLANNING DISTRICT 10	239,202	115,026	124,176	78,676	39,221	39,455	125,065	60,098	64,967	35,461	15,707	19,754
ALBEMARLE COUNTY	102,251	48,936	53,315	33,990	16,921	17,069	52,518	25,282	27,236	15,743	6,733	9,010
FLUVANNA COUNTY	25,967	11,908	14,059	7,504	3,672	3,832	14,122	6,205	7,917	4,341	2,031	2,310
GREENE COUNTY	18,771	9,274	9,497	5,939	3,108	2,831	10,107	4,932	5,175	2,725	1,234	1,491
LOUISA COUNTY	33,430	16,475	16,955	9,468	4,813	4,655	18,584	9,114	9,470	5,378	2,548	2,830
NELSON COUNTY	14,827	7,215	7,612	3,738	1,914	1,824	7,864	3,805	4,059	3,225	1,496	1,729
CHARLOTTESVILLE CITY	43,956	21,218	22,738	18,037	8,793	9,244	21,870	10,760	11,110	4,049	1,665	2,384
PLANNING DISTRICT 11	255,342	123,085	132,257	84,686	42,250	42,436	128,278	62,222	66,056	42,378	18,613	23,765
AMHERST COUNTY	32,384	15,461	16,923	9,879	4,857	5,022	16,775	8,099	8,676	5,730	2,505	3,225
APPOMATTOX COUNTY	15,128	7,364	7,764	4,495	2,319	2,176	7,892	3,802	4,090	2,741	1,243	1,498
BEDFORD COUNTY	69,590	34,515	35,075	19,762	10,160	9,602	37,303	18,379	18,924	12,525	5,976	6,549
CAMPBELL COUNTY	55,163	26,702	28,461	16,669	8,371	8,298	29,003	14,153	14,850	9,491	4,178	5,313
BEDFORD CITY	5,964	2,729	3,235	1,750	832	918	2,968	1,405	1,563	1,246	492	754
LYNCHBURG CITY	77,113	36,314	40,799	32,131	15,711	16,420	34,337	16,384	17,953	10,645	4,219	6,426

[continued]

TABLE 3
TOTAL POPULATION PROJECTIONS BY THE U.S. BUREAU OF THE CENSUS BY SELECTED AGE GROUPS BY SEX BY PLANNING DISTRICT AND CITY OR COUNTY
VIRGINIA, 2012

PLANNING DISTRICT AND CITY / COUNTY	YEAR 2012 POPULATION PROJECTIONS BY THE U.S. BUREAU OF THE CENSUS											
	TOTAL POPULATION			AGES UNDER 25			AGES 25-64			AGES 65 AND OVER		
	TOTAL	MALE	FEMALE	TOTAL	MALE	FEMALE	TOTAL	MALE	FEMALE	TOTAL	MALE	FEMALE
COMMONWEALTH OF VIRGINIA	8,185,867	4,021,525	4,164,342	2,679,930	1,370,222	1,309,708	4,443,432	2,187,631	2,255,801	1,062,505	463,672	598,833
PLANNING DISTRICT 12	247,367	119,322	128,045	70,725	35,823	34,902	127,721	62,313	65,408	48,921	21,186	27,735
FRANKLIN COUNTY	56,411	27,832	28,579	16,406	8,315	8,091	29,064	14,343	14,721	10,941	5,174	5,767
HENRY COUNTY	52,969	25,579	27,390	14,561	7,436	7,125	27,458	13,399	14,059	10,950	4,744	6,206
PATRICK COUNTY	18,451	9,060	9,391	4,553	2,306	2,247	9,650	4,867	4,783	4,248	1,887	2,361
PITTSYLVANIA COUNTY	62,807	30,863	31,944	17,353	8,824	8,529	33,653	16,812	16,841	11,801	5,227	6,574
DANVILLE CITY	42,996	19,747	23,249	13,760	6,923	6,837	21,025	9,738	11,287	8,211	3,086	5,125
MARTINSVILLE CITY	13,733	6,241	7,492	4,092	2,019	2,073	6,871	3,154	3,717	2,770	1,068	1,702
PLANNING DISTRICT 13	84,608	41,352	43,256	23,629	12,168	11,461	43,373	21,734	21,639	17,606	7,450	10,156
BRUNSWICK COUNTY	17,010	8,911	8,099	4,831	2,599	2,232	9,158	4,967	4,191	3,021	1,345	1,676
HALIFAX COUNTY	35,849	17,103	18,746	10,266	5,177	5,089	18,095	8,857	9,238	7,488	3,069	4,419
MECKLENBURG COUNTY	31,749	15,338	16,411	8,532	4,392	4,140	16,120	7,910	8,210	7,097	3,036	4,061
PLANNING DISTRICT 14	103,756	53,180	50,576	32,880	17,122	15,758	53,408	28,349	25,059	17,468	7,709	9,759
AMELIA COUNTY	12,759	6,255	6,504	3,723	1,902	1,821	6,923	3,402	3,521	2,113	951	1,162
BUCKINGHAM COUNTY	17,088	9,406	7,682	4,711	2,515	2,196	9,729	5,653	4,076	2,648	1,238	1,410
CHARLOTTE COUNTY	12,404	6,125	6,279	3,732	1,981	1,751	6,246	3,064	3,182	2,426	1,080	1,346
CUMBERLAND COUNTY	9,849	4,762	5,087	3,025	1,524	1,501	5,043	2,437	2,606	1,781	801	980
LUNENBURG COUNTY	12,588	6,642	5,946	3,381	1,754	1,627	6,858	3,851	3,007	2,349	1,037	1,312
NOTTOWAY COUNTY	15,830	8,436	7,394	4,550	2,404	2,146	8,485	4,837	3,648	2,795	1,195	1,600
PRINCE EDWARD COUNTY	23,238	11,554	11,684	9,758	5,042	4,716	10,124	5,105	5,019	3,356	1,407	1,949
PLANNING DISTRICT 15	1,025,561	492,538	533,023	337,428	170,418	167,010	559,687	268,033	291,654	128,446	54,087	74,359
CHARLES CITY COUNTY	7,157	3,547	3,610	1,706	905	801	4,079	2,029	2,050	1,372	613	759
CHESTERFIELD COUNTY	323,856	155,803	168,053	110,440	55,967	54,473	175,713	83,237	92,476	37,703	16,599	21,104
GOOCHLAND COUNTY	21,347	10,565	10,782	5,496	2,856	2,640	12,052	5,869	6,183	3,799	1,840	1,959
HANOVER COUNTY	100,668	49,402	51,266	32,587	16,973	15,614	53,634	26,079	27,555	14,447	6,350	8,097
HENRICO COUNTY	314,932	148,418	166,514	100,194	50,696	49,498	173,887	81,578	92,309	40,851	16,144	24,707
NEW KENT COUNTY	19,169	9,744	9,425	5,515	2,947	2,568	11,049	5,515	5,534	2,605	1,282	1,323
POWHATAN COUNTY	28,123	15,152	12,971	8,301	4,625	3,676	15,862	8,618	7,244	3,960	1,909	2,051
RICHMOND CITY	210,309	99,907	110,402	73,189	35,449	37,740	113,411	55,108	58,303	23,709	9,350	14,359
PLANNING DISTRICT 16	340,815	168,193	172,622	123,626	62,788	60,838	182,762	90,073	92,689	34,427	15,332	19,095
CAROLINE COUNTY	28,972	14,254	14,718	9,071	4,559	4,512	15,791	7,871	7,920	4,110	1,824	2,286
KING GEORGE COUNTY	24,500	12,353	12,147	8,581	4,445	4,136	13,219	6,635	6,584	2,700	1,273	1,427
SPOTSYLVANIA COUNTY	125,684	61,563	64,121	44,208	22,548	21,660	67,578	32,869	34,709	13,898	6,146	7,752
STAFFORD COUNTY	134,352	67,510	66,842	50,447	26,190	24,257	72,824	36,255	36,569	11,081	5,065	6,016
FREDERICKSBURG CITY	27,307	12,513	14,794	11,319	5,046	6,273	13,350	6,443	6,907	2,638	1,024	1,614
PLANNING DISTRICT 17	50,165	24,947	25,218	12,102	6,324	5,778	24,739	12,548	12,191	13,324	6,075	7,249
LANCASTER COUNTY	11,236	5,276	5,960	2,384	1,251	1,133	5,111	2,380	2,731	3,741	1,645	2,096
NORTHUMBERLAND COUNTY	12,346	6,061	6,285	2,714	1,429	1,285	5,650	2,680	2,970	3,982	1,952	2,030
RICHMOND COUNTY	9,059	5,066	3,993	2,242	1,203	1,039	5,119	3,194	1,925	1,698	669	1,029
WESTMORELAND COUNTY	17,524	8,544	8,980	4,762	2,441	2,321	8,859	4,294	4,565	3,903	1,809	2,094
PLANNING DISTRICT 18	90,852	44,470	46,382	25,456	13,036	12,420	48,451	23,642	24,809	16,945	7,792	9,153
ESSEX COUNTY	11,233	5,282	5,951	3,341	1,581	1,760	5,754	2,700	3,054	2,138	1,001	1,137
GLOUCESTER COUNTY	36,886	18,233	18,653	10,697	5,572	5,125	20,260	9,983	10,277	5,929	2,678	3,251
KING AND QUEEN COUNTY	7,046	3,489	3,557	1,878	979	899	3,804	1,910	1,894	1,364	600	764
KING WILLIAM COUNTY	15,981	7,791	8,190	5,029	2,573	2,456	8,793	4,235	4,558	2,159	983	1,176
MATHEWS COUNTY	8,884	4,307	4,577	2,093	1,065	1,028	4,386	2,114	2,272	2,405	1,128	1,277
MIDDLESEX COUNTY	10,822	5,368	5,454	2,418	1,266	1,152	5,454	2,700	2,754	2,950	1,402	1,548
PLANNING DISTRICT 19	173,142	87,843	85,299	53,860	27,994	25,866	93,482	49,005	44,477	25,800	10,844	14,956
DINWIDDIE COUNTY	27,994	13,758	14,236	8,459	4,354	4,105	15,264	7,469	7,795	4,271	1,935	2,336
GREENSVILLE COUNTY	11,851	7,294	4,557	3,054	1,751	1,303	7,139	4,826	2,313	1,658	717	941
PRINCE GEORGE COUNTY	36,941	20,368	16,573	11,557	6,183	5,374	21,224	12,227	8,997	4,160	1,958	2,202
SURRY COUNTY	6,844	3,376	3,468	1,912	988	924	3,724	1,835	1,889	1,208	553	655
SUSSEX COUNTY	11,972	7,073	4,899	3,198	1,861	1,337	6,949	4,420	2,529	1,825	792	1,033
COLONIAL HEIGHTS CITY	17,479	8,105	9,374	5,464	2,723	2,741	8,526	4,033	4,493	3,489	1,349	2,140
EMPORIA CITY	5,740	2,681	3,059	1,964	1,017	947	2,816	1,284	1,532	960	380	580
HOPEWELL CITY	22,348	10,341	12,007	7,654	3,837	3,817	11,308	5,177	6,131	3,386	1,327	2,059
PETERSBURG CITY	31,973	14,847	17,126	10,598	5,280	5,318	16,532	7,734	8,798	4,843	1,833	3,010
PLANNING DISTRICT 20	1165207	577,321	587,886	409,640	214,511	195,129	622,513	306,677	315,836	133,054	56,133	76,921
ISLE OF WIGHT COUNTY	35,399	17,269	18,130	10,312	5,339	4,973	19,372	9,400	9,972	5,715	2,530	3,185
SOUTHAMPTON COUNTY	18,409	9,554	8,855	5,137	2,644	2,493	10,190	5,476	4,714	3,082	1,434	1,648
CHESAPEAKE CITY	228,417	111,596	116,821	78,471	40,279	38,192	124,500	60,532	63,968	25,446	10,785	14,661
FRANKLIN CITY	8,528	3,838	4,690	2,847	1,423	1,424	4,226	1,831	2,395	1,455	584	871
NORFOLK CITY	245,782	128,082	117,700	98,967	54,744	44,223	123,477	63,791	59,686	23,338	9,547	13,791
PORTSMOUTH CITY	96,470	46,401	50,069	33,211	17,042	16,169	50,401	24,225	26,176	12,858	5,134	7,724
SUFFOLK CITY	85,181	41,002	44,179	28,752	14,608	14,144	46,007	21,888	24,119	10,422	4,506	5,916
VIRGINIA BEACH CITY	447,021	219,579	227,442	151,943	78,432	73,511	244,340	119,534	124,806	50,738	21,613	29,125
PLANNING DISTRICT 21	479,939	231,730	248,209	167,317	85,034	82,283	246,448	118,362	128,086	66,174	28,334	37,840
JAMES CITY COUNTY	68,967	33,297	35,670	19,410	9,965	9,445	34,426	16,427	17,999	15,131	6,905	8,226
YORK COUNTY	66,146	32,429	33,717	22,470	11,634	10,836	34,901	16,871	18,030	8,775	3,924	4,851
HAMPTON CITY	136,836	65,603	71,233	47,500	24,093	23,407	71,588	34,180	37,408	17,748	7,330	10,418
NEWPORT NEWS CITY	180,726	87,374	93,352	66,913	34,057	32,856	93,623	45,134	48,489	20,190	8,183	12,007
POQUOSON CITY	12,097	5,961	6,136	3,714	1,937	1,777	6,293	3,041	3,252	2,090	983	1,107
WILLIAMSBURG CITY	15,167	7,066	8,101	7,310	3,348	3,962	5,617	2,709	2,908	2,240	1,009	1,231
PLANNING DISTRICT 22	45,567	22,121	23,446	12,862	6,726	6,136	23,116	11,139	11,977	9,589	4,256	5,333
ACCOMACK COUNTY	33,341	16,258	17,083	9,581	4,968	4,613	17,060	8,304	8,756	6,700	2,986	3,714
NORTHAMPTON COUNTY	12,226	5,863	6,363	3,281	1,758	1,523	6,056	2,835	3,221	2,889	1,270	1,619
PLANNING DISTRICT 23	1,645,146	809,051	836,095	576,957	299,545	277,412	868,961	425,039	443,922	199,228	84,467	114,761

NOTE: PLANNING DISTRICT 23, THE HAMPTON ROADS PLANNING DISTRICT, IS THE AGGREGATE OF PLANNING DISTRICTS 20 AND 21.

TABLE 4
TOTAL WHITE AND BLACK POPULATION PROJECTIONS BY THE U.S. BUREAU OF THE CENSUS BY AGE AND SEX BY PLANNING DISTRICT AND CITY OR COUNTY
VIRGINIA, 2012

PLANNING DISTRICT AND CITY / COUNTY	TOTAL WHITE POPULATION BY AGE AND SEX								TOTAL BLACK POPULATION BY AGE AND SEX							
	TOTAL MALE	AGES 00-24	AGES 25-64	AGES 65 UP	TOTAL FEMALE	AGES 00-24	AGES 25-64	AGES 65 UP	TOTAL MALE	AGES 00-24	AGES 25-64	AGES 65 UP	TOTAL FEMALE	AGES 00-24	AGES 25-64	AGES 65 UP
COMMONWEALTH OF VIRGINIA	2,938,527	944,139	1,614,830	379,558	2,985,063	893,937	1,613,896	477,230	804,349	323,957	416,018	64,374	875,358	316,469	462,463	96,426
PLANNING DISTRICT 1	44,340	13,393	24,032	6,915	44,534	12,508	23,454	8,572	3,031	755	2,204	72	730	362	277	91
LEE COUNTY	12,185	3,572	6,619	1,994	12,060	3,243	6,390	2,427	955	103	841	11	89	33	45	11
SCOTT COUNTY	11,257	3,033	6,111	2,113	11,228	2,849	5,880	2,499	106	30	63	13	80	33	29	18
WISE COUNTY	19,182	6,245	10,348	2,589	19,288	5,850	10,121	3,317	1,826	566	1,222	38	388	217	124	47
NORTON CITY	1,716	543	954	219	1,958	566	1,063	329	144	56	78	10	173	79	79	15
PLANNING DISTRICT 2	53,859	15,314	29,822	8,723	55,066	14,527	29,624	10,915	1,860	510	1,259	91	805	331	332	142
BUCHANAN COUNTY	11,549	3,119	6,490	1,940	11,519	2,838	6,320	2,361	624	154	460	10	73	48	18	7
DICKENSON COUNTY	7,867	2,242	4,357	1,268	7,682	2,129	4,092	1,461	40	25	15		42	17	20	5
RUSSELL COUNTY	13,683	3,937	7,588	2,158	14,321	3,822	7,740	2,759	168	57	88	23	148	57	58	33
TAZEWELL COUNTY	20,760	6,016	11,387	3,357	21,544	5,738	11,472	4,334	1,028	274	696	58	542	209	236	97
PLANNING DISTRICT 3	90,963	26,041	48,879	16,043	94,994	24,783	49,516	20,695	2,766	1,093	1,400	273	2,401	999	1,042	360
BLAND COUNTY	3,509	860	2,062	587	2,955	733	1,575	647	212	29	165	18	40	14	14	12
CARROLL COUNTY	14,573	4,077	7,725	2,771	14,819	3,761	7,706	3,352	156	66	74	16	127	54	57	16
GRAYSON COUNTY	7,217	1,814	3,930	1,473	7,512	1,858	3,775	1,879	206	75	98	33	183	54	89	40
SMYTH COUNTY	15,002	4,475	7,923	2,604	15,779	4,199	8,228	3,352	392	129	229	34	375	223	117	35
WASHINGTON COUNTY	26,476	7,599	14,333	4,544	27,422	7,289	14,466	5,667	480	215	218	47	388	162	162	64
WYTHE COUNTY	13,640	3,947	7,360	2,333	14,385	3,684	7,742	2,959	506	199	240	67	505	191	231	83
BRISTOL CITY	7,611	2,337	4,044	1,230	8,732	2,288	4,430	2,014	571	265	266	40	531	209	249	73
GALAX CITY	2,935	932	1,502	501	3,390	971	1,594	825	243	115	110	18	252	92	123	37
PLANNING DISTRICT 4	82,351	33,251	38,815	10,285	81,226	30,251	37,909	13,066	4,466	2,119	2,030	317	4,079	1,910	1,759	410
FLOYD COUNTY	7,483	2,130	4,045	1,308	7,469	2,006	3,913	1,550	173	50	94	29	175	57	84	34
GILES COUNTY	8,102	2,381	4,290	1,431	8,407	2,304	4,333	1,770	162	56	78	28	160	63	73	24
MONTGOMERY COUNTY	43,610	20,626	18,773	4,211	41,326	17,729	18,199	5,398	2,323	1,227	982	114	1,984	1,001	836	147
PULASKI COUNTY	16,092	4,367	8,898	2,827	16,361	4,010	8,747	3,604	1,049	367	570	112	934	315	465	154
RADFORD CITY	7,064	3,747	2,809	508	7,663	4,202	2,717	744	759	419	306	34	826	474	301	51
PLANNING DISTRICT 5	110,632	32,402	60,348	17,882	118,818	31,402	62,617	24,799	18,886	7,708	9,514	1,664	20,644	7,654	10,539	2,451
ALLEGHANY COUNTY	7,425	2,110	3,764	1,551	7,827	1,992	3,904	1,931	447	176	201	70	430	126	211	93
BOTETOURT COUNTY	15,599	4,439	8,496	2,664	16,042	4,285	8,581	3,176	637	226	328	83	548	171	298	79
CRAIG COUNTY	2,561	730	1,356	475	2,602	701	1,339	562	18	11	7		11	5	6	
ROANOKE COUNTY	40,290	11,940	21,471	6,879	44,098	11,586	22,957	9,555	2,580	986	1,376	218	2,763	1,017	1,395	351
COVINGTON CITY	2,400	740	1,275	385	2,506	692	1,274	540	407	143	220	44	402	125	203	74
ROANOKE CITY	31,611	8,753	18,564	4,294	34,036	8,522	18,817	6,697	13,882	5,760	6,944	1,178	15,458	5,790	7,921	1,747
SALEM CITY	10,746	3,690	5,422	1,634	11,707	3,624	5,745	2,338	915	406	438	71	1,032	420	505	107
PLANNING DISTRICT 6	129,905	44,725	64,936	20,244	137,315	45,713	66,121	25,481	9,081	3,816	4,570	695	8,169	3,688	3,577	904
AUGUSTA COUNTY	34,854	10,134	18,692	6,028	34,923	9,393	18,647	6,883	2,077	614	1,328	135	1,121	445	509	167
BATH COUNTY	2,169	522	1,142	505	2,214	547	1,134	533	151	34	90	27	95	26	47	22
HIGHLAND COUNTY	1,105	211	611	283	1,119	223	559	337	7	2	2	3	5	2	3	
ROCKBRIDGE COUNTY	10,591	2,808	5,465	2,318	10,800	2,655	5,531	2,614	366	141	176	49	372	133	172	67
ROCKINGHAM COUNTY	36,370	11,739	18,865	5,766	38,256	11,732	19,375	7,149	966	416	486	64	762	361	343	58
BUENA VISTA CITY	2,883	1,068	1,373	442	3,313	1,174	1,528	611	192	87	89	16	197	72	89	36
HARRISONBURG CITY	20,687	10,740	8,470	1,477	23,410	13,259	7,941	2,210	2,193	1,175	947	71	2,099	1,209	790	100
LEXINGTON CITY	3,386	2,144	915	327	2,678	1,111	994	573	392	214	132	46	336	141	121	74
STAUNTON CITY	9,286	2,551	4,989	1,746	11,102	2,904	5,548	2,650	1,466	579	714	173	1,725	752	748	225
WAYNESBORO CITY	8,574	2,808	4,414	1,352	9,500	2,715	4,864	1,921	1,271	554	606	111	1,457	547	755	155
PLANNING DISTRICT 7	103,626	32,844	55,501	15,281	106,319	31,567	56,036	18,716	6,262	2,607	3,136	519	5,666	2,330	2,706	630
CLARKE COUNTY	6,554	1,941	3,574	1,039	6,638	1,859	3,575	1,204	457	168	220	69	412	117	185	110
FREDERICK COUNTY	37,015	12,226	19,804	4,985	37,654	11,480	20,370	5,804	2,168	949	1,107	112	1,886	843	923	120
PAGE COUNTY	11,381	3,289	6,089	2,003	11,757	3,232	6,143	2,382	321	111	173	37	267	99	101	67
SHENANDOAH COUNTY	20,004	5,965	10,476	3,563	21,029	5,753	10,708	4,568	587	250	281	56	482	197	233	52
WARREN COUNTY	17,576	5,615	9,740	2,221	17,768	5,534	9,496	2,738	1,030	413	506	111	997	390	485	122
WINCHESTER CITY	11,096	3,808	5,818	1,470	11,473	3,709	5,744	2,020	1,699	716	849	134	1,622	684	779	159
PLANNING DISTRICT 8	831,273	265,865	487,379	78,029	828,947	253,126	481,847	93,974	148,455	57,650	83,327	7,478	158,241	55,913	91,635	10,693
ARLINGTON COUNTY	88,051	20,640	60,118	7,293	86,232	20,608	56,850	8,774	10,217	3,104	6,385	728	10,687	2,997	6,561	1,129
FAIRFAX COUNTY	388,341	122,724	222,856	42,761	387,409	115,950	221,304	50,155	55,570	21,534	30,897	3,139	59,512	20,847	34,496	4,169
LOUDOUN COUNTY	124,430	45,660	69,960	8,810	125,397	43,452	70,860	11,085	13,880	5,657	7,593	630	14,502	5,547	7,983	972
PRINCE WILLIAM COUNTY	145,831	53,253	81,254	11,324	143,115	50,197	79,250	13,668	47,034	20,053	25,189	1,792	50,215	19,380	28,257	2,578
ALEXANDRIA CITY	48,934	11,109	33,101	4,724	51,213	11,087	34,124	6,002	16,059	4,921	10,195	943	17,718	4,988	11,252	1,478
FAIRFAX CITY	8,730	2,699	4,807	1,224	9,100	2,620	4,693	1,787	730	272	412	46	715	291	374	50
FALLS CHURCH CITY	5,478	1,770	3,193	515	5,550	1,667	3,217	666	377	161	200	16	345	120	199	26
MANASSAS CITY	15,555	5,789	8,684	1,082	15,343	5,426	8,530	1,387	3,330	1,418	1,772	140	3,328	1,317	1,815	196
MANASSAS PARK CITY	5,923	2,221	3,406	296	5,588	2,119	3,019	450	1,258	530	684	44	1,219	426	698	95
PLANNING DISTRICT 9	71,797	22,769	38,281	10,747	73,318	21,757	39,264	12,297	10,530	3,814	5,528	1,188	10,177	3,557	5,114	1,506
CULPEPER COUNTY	19,224	6,382	10,365	2,477	19,351	6,165	10,338	2,848	4,304	1,615	2,297	392	3,768	1,408	1,904	456
FAUQUIER COUNTY	29,248	9,563	15,835	3,850	29,765	9,054	16,370	4,341	2,907	1,016	1,530	361	3,069	1,057	1,510	502
MADISON COUNTY	5,606	1,636	2,935	1,035	6,026	1,711	3,117	1,198	747	262	362	123	699	215	336	148
ORANGE COUNTY	14,256	4,259	7,365	2,632	14,653	3,979	7,530	3,144	2,368	865	1,238	265	2,449	819	1,269	361
RAPPAHANNOCK COUNTY	3,463	929	1,781	753	3,523	848	1,909	766	204	56	101	47	192	58	95	39
PLANNING DISTRICT 10	94,504	30,780	49,788	13,936	100,770	30,522	53,092	17,156	15,755	6,200	7,951	1,604	17,969	6,383	9,237	2,349
ALBEMARLE COUNTY	41,109	13,616	21,279	6,214	44,542	13,500	22,885	8,157	5,120	2,138	2,567	415	5,682	2,220	2,756	706
FLUVANNA COUNTY	10,033	3,013	5,220	1,800	11,399	3,070	6,325	2,004	1,769	628	914	227	2,495	709	1,493	293
GREENE COUNTY	8,398	2,753	4,482	1,163	8,615	2,509	4,698	1,408	712	296	358	58	686	260	357	69
LOUISA COUNTY	13,364	3,825	7,442	2,097	13,596	3,624	7,680	2,292	2,951	930	1,581	440	3,169	977	1,674	518
NELSON COUNTY	6,198	1,623	3,252	1,323	6,429	1,483	3,487	1,459	948	262	515	171	1,091	315	515	261
CHARLOTTESVILLE CITY	15,402	5,950	8,113	1,339	16,189	6,336	8,017	1,836	4,255	1,946	2,016	293	4,846	1,902	2,442	502
PLANNING DISTRICT 11	98,531	32,076	50,300	16,155	104,972	32,414	52,321	20,237	22,040	9,067	10,668	2,305	24,640	8,922	12,358	3,360
AMHERST COUNTY	12,114	3,619	6,428	2,067	13,368	3,945	6,798	2,625	3,113	1,153	1,559	401	3,260	985	1,714	561
APPOMATTOX COUNTY	5,818	1,736	3,053	1,029	6,057	1,594	3,232	1,231	1,502	569	725	208	1,661	573	826	262
BEDFORD COUNTY	31,823	9,231	16,929	5,663	32,301	8,681	17,466	6,154	2,192	709	1,201	282	2,176	676	1,144	356
CAMPBELL COUNTY	22,386	6,824	11,889	3,673	23,729	6,771	12,322	4,636	3,938	1,379	2,084	475	4,318	1,364	2,301	653
BEDFORD CITY	2,133	607	1,096	430	2,504	651	1,206	647	569	213	294	62	697	261	332	104
LYNCHBURG CITY	24,257	10,059	10,905	3,293	27,013	10,772	11,297	4,944	10,726	5,044	4,805	877	12,528	5,063	6,041	1,424

[continued]

TABLE 4
TOTAL WHITE AND BLACK POPULATION PROJECTIONS BY THE U.S. BUREAU OF THE CENSUS BY AGE AND SEX
BY PLANNING DISTRICT AND CITY OR COUNTY
VIRGINIA, 2012

PLANNING DISTRICT AND CITY / COUNTY	TOTAL WHITE POPULATION BY AGE AND SEX								TOTAL BLACK POPULATION BY AGE AND SEX							
	TOTAL MALE	AGES 00-24	AGES 25-64	AGES 65 UP	TOTAL FEMALE	AGES 00-24	AGES 25-64	AGES 65 UP	TOTAL MALE	AGES 00-24	AGES 25-64	AGES 65 UP	TOTAL FEMALE	AGES 00-24	AGES 25-64	AGES 65 UP
COMMONWEALTH OF VIRGINIA	2,938,527	944,139	1,614,830	379,558	2,985,063	893,937	1,613,896	477,230	804,349	323,957	416,018	64,374	875,358	316,469	462,463	96,426
PLANNING DISTRICT 12	89,923	24,952	47,366	17,605	94,798	24,116	48,182	22,500	28,119	10,367	14,265	3,487	31,942	10,307	16,534	5,101
FRANKLIN COUNTY	25,084	7,211	13,024	4,849	25,775	7,053	13,379	5,343	2,448	973	1,168	307	2,491	917	1,176	398
HENRY COUNTY	19,633	5,551	10,234	3,848	20,830	5,225	10,581	5,024	5,711	1,797	3,037	877	6,294	1,781	3,351	1,162
PATRICK COUNTY	8,405	2,104	4,498	1,803	8,733	2,047	4,456	2,230	591	176	338	77	580	180	284	116
PITTSYLVANIA COUNTY	23,853	6,687	12,962	4,204	24,466	6,421	12,885	5,160	6,777	2,039	3,733	1,005	7,239	2,024	3,825	1,390
DANVILLE CITY	9,701	2,598	4,966	2,137	11,084	2,531	4,998	3,555	9,691	4,200	4,567	924	11,854	4,208	6,111	1,535
MARTINSVILLE CITY	3,247	801	1,682	764	3,910	839	1,883	1,188	2,901	1,182	1,422	297	3,484	1,197	1,787	500
PLANNING DISTRICT 13	23,940	6,287	12,600	5,053	25,200	5,956	12,567	6,677	16,995	5,731	8,925	2,339	17,620	5,383	8,825	3,412
BRUNSWICK COUNTY	3,631	826	2,072	733	3,515	784	1,868	863	5,214	1,745	2,866	603	4,509	1,424	2,280	805
HALIFAX COUNTY	10,697	3,030	5,543	2,124	11,482	2,887	5,602	2,993	6,247	2,102	3,222	923	7,126	2,174	3,545	1,407
MECKLENBURG COUNTY	9,612	2,431	4,985	2,196	10,203	2,285	5,097	2,821	5,534	1,884	2,837	813	5,985	1,785	3,000	1,200
PLANNING DISTRICT 14	34,462	11,078	17,934	5,450	33,170	10,222	16,423	6,525	18,167	5,854	10,089	2,224	16,849	5,307	8,345	3,197
AMELIA COUNTY	4,781	1,417	2,657	707	4,842	1,363	2,643	836	1,400	456	706	238	1,573	421	829	323
BUCKINGHAM COUNTY	5,765	1,505	3,379	881	5,027	1,366	2,702	959	3,563	993	2,218	352	2,597	813	1,340	444
CHARLOTTE COUNTY	4,270	1,304	2,159	807	4,255	1,116	2,183	956	1,818	664	884	270	1,980	615	981	384
CUMBERLAND COUNTY	3,168	923	1,675	570	3,253	912	1,701	640	1,544	584	731	229	1,787	576	877	334
LUNENBURG COUNTY	4,176	1,115	2,327	734	3,879	1,044	1,972	863	2,417	623	1,495	299	1,998	553	998	447
NOTTOWAY COUNTY	4,802	1,314	2,690	798	4,466	1,226	2,239	1,001	3,534	1,056	2,089	389	2,846	884	1,367	595
PRINCE EDWARD COUNTY	7,500	3,500	3,047	953	7,448	3,195	2,983	1,270	3,891	1,478	1,966	447	4,068	1,445	1,953	670
PLANNING DISTRICT 15	326,666	102,742	182,593	41,331	341,113	98,295	188,125	54,693	140,905	58,559	71,137	11,209	166,141	59,678	88,546	17,917
CHARLES CITY COUNTY	1,577	347	957	273	1,477	307	902	268	1,713	478	940	295	1,815	410	978	427
CHESTERFIELD COUNTY	113,444	37,231	62,124	14,089	118,745	35,643	65,473	17,629	35,373	16,129	17,330	1,914	41,814	16,380	22,540	2,894
GOOCHLAND COUNTY	8,401	2,274	4,637	1,490	8,668	2,115	5,013	1,540	2,001	535	1,141	325	1,933	481	1,054	398
HANOVER COUNTY	43,512	14,774	23,049	5,689	44,969	13,600	24,196	7,173	4,929	1,825	2,506	598	5,148	1,590	2,726	832
HENRICO COUNTY	92,290	28,040	51,996	12,254	100,580	26,811	55,109	18,660	43,565	18,325	21,985	3,255	53,484	18,478	29,690	5,316
NEW KENT COUNTY	8,071	2,389	4,594	1,088	7,906	2,136	4,707	1,063	1,461	479	812	170	1,298	364	702	232
POWHATAN COUNTY	12,401	3,855	6,860	1,686	11,616	3,298	6,529	1,789	2,630	734	1,681	215	1,216	332	634	250
RICHMOND CITY	46,970	13,832	28,376	4,762	47,152	14,385	26,196	6,571	49,233	20,054	24,742	4,437	59,433	21,643	30,222	7,568
PLANNING DISTRICT 16	129,970	46,864	70,277	12,829	131,616	45,209	70,848	15,559	32,449	13,464	16,809	2,176	33,811	12,996	17,794	3,021
CAROLINE COUNTY	9,732	3,009	5,488	1,235	9,919	2,987	5,482	1,450	4,257	1,432	2,256	569	4,485	1,424	2,260	801
KING GEORGE COUNTY	9,808	3,428	5,332	1,048	9,487	3,162	5,179	1,146	2,269	879	1,180	210	2,349	876	1,215	258
SPOTSYLVANIA COUNTY	49,220	17,396	26,524	5,300	51,100	16,787	27,710	6,603	10,330	4,340	5,268	722	10,642	4,002	5,694	946
STAFFORD COUNTY	52,422	19,700	28,302	4,420	50,797	17,963	27,765	5,069	12,437	5,346	6,593	498	12,543	5,057	6,770	716
FREDERICKSBURG CITY	8,788	3,331	4,631	826	10,313	4,310	4,712	1,291	3,156	1,467	1,512	177	3,792	1,637	1,855	300
PLANNING DISTRICT 17	17,426	3,861	8,532	5,033	17,931	3,551	8,571	5,809	7,250	2,363	3,879	1,008	6,994	2,138	3,461	1,395
LANCASTER COUNTY	3,748	671	1,638	1,439	4,201	611	1,852	1,738	1,487	564	720	203	1,697	502	850	345
NORTHUMBERLAND COUNTY	4,499	876	1,939	1,684	4,577	787	2,122	1,668	1,517	542	710	265	1,658	487	816	355
RICHMOND COUNTY	3,178	795	1,865	518	2,965	721	1,442	802	1,830	383	1,303	144	991	305	462	224
WESTMORELAND COUNTY	6,001	1,519	3,090	1,392	6,188	1,432	3,155	1,601	2,416	874	1,146	396	2,648	844	1,333	471
PLANNING DISTRICT 18	36,157	10,253	19,395	6,509	37,479	9,833	20,172	7,474	7,532	2,491	3,850	1,191	8,069	2,303	4,187	1,579
ESSEX COUNTY	3,124	766	1,650	708	3,438	891	1,764	783	2,056	775	997	284	2,385	807	1,236	342
GLOUCESTER COUNTY	16,285	4,939	8,952	2,394	16,650	4,573	9,218	2,859	1,648	503	891	254	1,660	447	852	361
KING AND QUEEN COUNTY	2,463	666	1,369	428	2,452	628	1,309	515	938	287	493	158	1,037	254	549	234
KING WILLIAM COUNTY	6,168	1,992	3,424	752	6,412	1,923	3,611	878	1,419	509	707	203	1,579	458	849	272
MATHEWS COUNTY	3,870	932	1,909	1,029	4,086	898	2,042	1,146	398	120	186	92	447	118	205	124
MIDDLESEX COUNTY	4,247	958	2,091	1,198	4,441	920	2,228	1,293	1,073	297	576	200	961	219	496	246
PLANNING DISTRICT 19	45,712	13,276	25,551	6,885	44,455	12,241	23,054	9,160	40,521	14,140	22,546	3,835	38,955	13,057	20,372	5,526
DINWIDDIE COUNTY	9,181	2,776	5,075	1,330	9,139	2,535	5,040	1,564	4,447	1,524	2,326	597	4,916	1,506	2,653	757
GREENSVILLE COUNTY	2,816	593	1,826	397	1,817	444	920	453	4,427	1,147	2,962	318	2,696	841	1,372	483
PRINCE GEORGE COUNTY	12,361	3,684	7,167	1,510	10,947	3,338	5,963	1,646	7,473	2,313	4,741	419	4,994	1,848	2,660	486
SURRY COUNTY	1,850	487	1,060	303	1,778	474	969	335	1,495	489	758	248	1,666	447	903	316
SUSSEX COUNTY	2,749	680	1,673	396	2,179	567	1,119	493	4,268	1,161	2,713	394	2,678	755	1,387	536
COLONIAL HEIGHTS CITY	6,824	2,138	3,415	1,271	7,748	2,096	3,671	1,981	964	481	449	34	1,213	527	600	86
EMPORIA CITY	905	256	455	194	1,035	220	500	315	1,731	746	806	179	1,976	712	1,007	257
HOPEWELL CITY	6,133	1,852	3,268	1,013	6,862	1,836	3,453	1,573	4,029	1,919	1,809	301	4,913	1,908	2,557	448
PETERSBURG CITY	2,893	810	1,612	471	2,950	731	1,419	800	11,687	4,360	5,982	1,345	13,903	4,513	7,233	2,157
PLANNING DISTRICT 20	363,961	123,655	200,215	40,091	352,114	108,014	191,930	52,170	183,714	79,553	90,824	13,337	202,632	76,690	104,764	21,178
ISLE OF WIGHT COUNTY	12,885	3,776	7,170	1,939	13,071	3,488	7,278	2,305	4,131	1,462	2,100	569	4,766	1,404	2,512	850
SOUTHAMPTON COUNTY	5,815	1,559	3,310	946	5,480	1,497	2,959	1,024	3,671	1,058	2,129	484	3,304	972	1,713	619
CHESAPEAKE CITY	73,566	25,025	40,815	7,726	74,251	23,331	40,873	10,047	33,539	13,510	17,292	2,737	37,285	13,148	19,964	4,173
FRANKLIN CITY	1,604	422	826	356	1,835	418	915	502	2,189	987	976	226	2,787	983	1,439	365
NORFOLK CITY	68,832	26,950	36,052	5,830	54,990	18,433	28,805	7,752	53,025	25,149	24,625	3,251	56,682	23,670	27,614	5,398
PORTSMOUTH CITY	20,764	6,266	11,608	2,890	20,500	5,579	10,925	3,996	24,567	10,381	12,025	2,161	28,416	10,222	14,586	3,608
SUFFOLK CITY	22,658	7,078	12,612	2,968	22,758	6,523	12,660	3,575	17,364	7,141	8,760	1,463	20,208	7,240	10,733	2,235
VIRGINIA BEACH CITY	157,837	52,579	87,822	17,436	159,229	48,745	87,515	22,969	45,228	19,865	22,917	2,446	49,184	19,051	26,203	3,930
PLANNING DISTRICT 21	143,232	47,531	74,573	21,128	145,485	44,218	74,435	26,832	79,048	33,652	38,859	6,537	91,127	34,250	47,042	9,835
JAMES CITY COUNTY	27,575	7,804	13,488	6,283	29,395	7,302	14,666	7,427	4,686	1,757	2,395	534	5,074	1,757	2,640	677
YORK COUNTY	25,949	9,018	13,576	3,355	26,294	8,289	13,983	4,022	4,502	1,782	2,289	431	4,923	1,706	2,569	648
HAMPTON CITY	30,858	9,618	17,183	4,057	30,404	8,463	16,528	5,413	32,558	13,613	15,830	3,115	38,035	14,090	19,272	4,673
NEWPORT NEWS CITY	47,602	16,637	25,369	5,596	47,280	15,447	23,994	7,839	36,160	16,021	17,797	2,342	41,694	16,106	21,921	3,667
POQUOSON CITY	5,735	1,850	2,933	952	5,866	1,693	3,106	1,067	65	23	34	8	78	24	34	20
WILLIAMSBURG CITY	5,513	2,604	2,024	885	6,246	3,024	2,158	1,064	1,077	456	514	107	1,323	567	606	150
PLANNING DISTRICT 22	15,297	4,180	7,713	3,404	15,423	3,712	7,788	3,923	6,517	2,444	3,248	825	7,697	2,311	4,017	1,369
ACCOMACK COUNTY	11,561	3,179	5,892	2,490	11,677	2,902	5,876	2,899	4,462	1,716	2,270	476	5,163	1,624	2,751	788
NORTHAMPTON COUNTY	3,736	1,001	1,821	914	3,746	810	1,912	1,024	2,055	728	978	349	2,534	687	1,266	581
PLANNING DISTRICT 23	507,193	171,186	274,788	61,219	497,599	152,232	266,365	79,002	262,762	113,205	129,683	19,874	293,759	110,940	151,806	31,013

NOTE: PLANNING DISTRICT 23, THE HAMPTON ROADS PLANNING DISTRICT, IS THE AGGREGATE OF PLANNING DISTRICTS 20 AND 21.

TABLE 5
TOTAL ASIAN AND NATIVE AMERICAN POPULATION PROJECTIONS BY THE U.S. BUREAU OF THE CENSUS BY AGE AND SEX BY PLANNING DISTRICT AND CITY OR COUNTY
VIRGINIA, 2012

PLANNING DISTRICT AND CITY / COUNTY	TOTAL ASIAN POPULATION BY AGE AND SEX								TOTAL NATIVE AMERICAN POPULATION BY AGE AND SEX							
	TOTAL MALE	AGES 00-24	AGES 25-64	AGES 65 UP	TOTAL FEMALE	AGES 00-24	AGES 25-64	AGES 65 UP	TOTAL MALE	AGES 00-24	AGES 25-64	AGES 65 UP	TOTAL FEMALE	AGES 00-24	AGES 25-64	AGES 65 UP
COMMONWEALTH OF VIRGINIA	253,509	92,200	143,005	18,304	280,255	90,062	166,640	23,553	25,140	9,926	13,778	1,436	23,666	9,240	12,802	1,624
PLANNING DISTRICT 1	203	64	118	21	180	59	98	23	142	25	106	11	81	19	47	15
LEE COUNTY	54	4	49	1	27	5	18	4	77	11	62	4	27	10	14	3
SCOTT COUNTY	25	17	7	1	37	14	20	3	25	6	16	3	23	4	13	6
WISE COUNTY	83	26	41	16	89	33	44	12	37	7	26	4	25	3	17	5
NORTON CITY	41	17	21	3	27	7	16	4	3	1	2		6	2	3	1
PLANNING DISTRICT 2	238	61	140	37	253	64	142	47	84	26	45	13	97	28	59	10
BUCHANAN COUNTY	38	7	29	2	31	7	20	4	8	3	5		17	5	11	1
DICKENSON COUNTY	7	1	6		20	8	9	3	18	5	11	2	14	4	10	
RUSSELL COUNTY	35	6	25	4	27	6	14	7	28	10	13	5	35	8	21	6
TAZEWELL COUNTY	158	47	80	31	175	43	99	33	30	8	16	6	31	11	17	3
PLANNING DISTRICT 3	439	170	235	34	506	184	269	53	225	70	129	26	207	75	111	21
BLAND COUNTY	13	4	5	4	8	1	7						1	1		
CARROLL COUNTY	35	20	12	3	48	18	21	9	50	21	23	6	43	20	19	4
GRAYSON COUNTY	9	2	7		21	3	15	3	21	4	14	3	14	6	7	1
SMYTH COUNTY	50	16	27	7	70	26	37	7	22	5	12	5	28	3	18	7
WASHINGTON COUNTY	149	62	82	5	156	69	77	10	60	17	35	8	59	23	33	3
WYTHE COUNTY	75	30	39	6	91	27	53	11	30	6	21	3	19	7	10	2
BRISTOL CITY	73	20	46	7	83	30	43	10	33	14	19		28	8	17	3
GALAX CITY	35	16	17	2	29	10	16	3	9	3	5	1	15	7	7	1
PLANNING DISTRICT 4	3,494	1,986	1,419	89	2,853	1,533	1,229	91	264	114	130	20	200	92	95	13
FLOYD COUNTY	29	11	18		38	14	19	5	17	5	8	4	6	1	5	
GILES COUNTY	33	11	18	4	35	11	22	2	18	9	8	1	11	1	9	1
MONTGOMERY COUNTY	3,178	1,850	1,258	70	2,465	1,351	1,051	63	178	88	82	8	130	65	59	6
PULASKI COUNTY	107	35	64	8	119	37	66	16	36	8	23	5	38	14	19	5
RADFORD CITY	147	79	61	7	196	120	71	5	15	4	9	2	15	11	3	1
PLANNING DISTRICT 5	2,802	1,066	1,547	189	3,142	1,165	1,756	221	417	135	249	33	367	127	207	33
ALLEGHANY COUNTY	38	23	11	4	33	10	15	8	15	5	7	3	15	2	10	3
BOTETOURT COUNTY	80	31	40	9	152	49	90	13	55	25	23	7	41	11	27	3
CRAIG COUNTY	2		2		6	1	3	2	6	2	3	1	7	2	5	
ROANOKE COUNTY	1,429	554	787	88	1,573	613	865	95	86	17	60	9	82	36	39	7
COVINGTON CITY	16	3	12	1	22	2	17	3	6	1	3	2	12	4	5	3
ROANOKE CITY	997	360	571	66	1,103	397	630	76	217	74	133	10	165	52	99	14
SALEM CITY	240	95	124	21	253	93	136	24	32	11	20	1	45	20	22	3
PLANNING DISTRICT 6	1,968	1,065	801	102	2,271	1,144	999	128	696	316	343	37	649	276	323	50
AUGUSTA COUNTY	226	86	113	27	278	87	161	30	90	33	48	9	89	31	51	7
BATH COUNTY	7	2	3	2	7		6	1	3		3		6	1	4	1
HIGHLAND COUNTY	2			2	2		2		3		2	1	2			2
ROCKBRIDGE COUNTY	54	18	32	4	87	23	57	7	60	29	24	7	64	18	32	14
ROCKINGHAM COUNTY	275	120	138	17	317	138	162	17	229	113	109	7	216	119	87	10
BUENA VISTA CITY	19	9	10		34	18	14	2	34	15	15	4	35	11	21	3
HARRISONBURG CITY	1,089	683	368	38	1,158	724	395	39	194	99	92	3	151	62	82	7
LEXINGTON CITY	107	77	28	2	81	39	32	10	10	4	6		8	5	3	
STAUNTON CITY	105	42	59	4	175	70	90	15	28	9	17	2	34	16	17	1
WAYNESBORO CITY	84	28	50	6	132	45	80	7	45	14	27	4	44	13	26	5
PLANNING DISTRICT 7	1,437	550	771	116	1,736	595	1,005	136	540	214	282	44	483	200	244	39
CLARKE COUNTY	107	40	52	15	104	36	57	11	18	6	10	2	33	11	17	5
FREDERICK COUNTY	529	182	294	53	701	237	413	51	184	74	94	16	180	89	75	16
PAGE COUNTY	50	15	34	1	63	23	37	3	32	9	20	3	24	5	18	1
SHENANDOAH COUNTY	144	55	84	5	168	43	109	16	85	33	40	12	84	31	43	10
WARREN COUNTY	235	104	113	18	310	118	171	21	85	32	46	7	69	24	38	7
WINCHESTER CITY	372	154	194	24	390	138	218	34	136	60	72	4	93	40	53	
PLANNING DISTRICT 8	171,637	59,478	99,680	12,479	188,129	57,801	114,753	15,575	10,099	4,131	5,632	336	9,440	3,882	5,139	419
ARLINGTON COUNTY	11,116	2,895	7,557	664	12,868	2,976	8,887	1,005	989	308	648	33	885	293	535	57
FAIRFAX COUNTY	104,994	36,108	60,425	8,461	114,614	34,827	69,533	10,254	4,243	1,701	2,383	159	3,919	1,561	2,156	202
LOUDOUN COUNTY	27,597	10,517	15,622	1,458	29,319	10,265	17,381	1,673	909	380	496	33	864	383	442	39
PRINCE WILLIAM COUNTY	18,250	7,059	9,966	1,225	20,535	6,949	11,953	1,633	2,705	1,207	1,424	74	2,604	1,123	1,399	82
ALEXANDRIA CITY	5,093	1,250	3,533	310	5,883	1,315	4,022	546	747	313	409	25	647	278	347	22
FAIRFAX CITY	1,966	720	1,080	166	2,001	640	1,162	199	92	37	48	7	127	64	56	7
FALLS CHURCH CITY	627	233	332	62	796	200	499	97	27	14	13		29	12	14	3
MANASSAS CITY	1,234	419	739	76	1,280	372	799	109	277	127	148	2	258	122	132	4
MANASSAS PARK CITY	760	277	426	57	833	257	517	59	110	44	63	3	107	46	58	3
PLANNING DISTRICT 9	1,198	494	612	92	1,477	462	864	151	431	166	236	29	427	152	244	31
CULPEPER COUNTY	447	193	228	26	462	173	250	39	182	88	83	11	173	67	99	7
FAUQUIER COUNTY	544	221	280	43	688	198	415	75	161	55	95	11	160	57	84	19
MADISON COUNTY	36	14	17	5	54	19	30	5	23		20	3	9	1	7	1
ORANGE COUNTY	149	57	78	14	239	68	147	24	60	22	35	3	72	23	46	3
RAPPAHANNOCK COUNTY	22	9	9	4	34	4	22	8	5	1	3	1	13	4	8	1
PLANNING DISTRICT 10	4,324	2,078	2,110	136	4,991	2,381	2,385	225	443	163	249	31	446	169	253	24
ALBEMARLE COUNTY	2,514	1,083	1,340	91	2,882	1,259	1,484	139	193	84	96	13	209	90	111	8
FLUVANNA COUNTY	84	26	56	2	125	33	80	12	22	5	15	2	40	20	19	1
GREENE COUNTY	136	51	73	12	168	56	101	11	28	8	19	1	28	6	19	3
LOUISA COUNTY	85	35	47	3	123	35	76	12	75	23	44	8	67	19	40	8
NELSON COUNTY	33	17	16		63	18	36	9	36	12	22	2	29	8	21	
CHARLOTTESVILLE CITY	1,472	866	578	28	1,630	980	608	42	89	31	53	5	73	26	43	4
PLANNING DISTRICT 11	1,984	900	996	88	2,108	917	1,080	111	530	207	258	65	537	183	297	57
AMHERST COUNTY	97	41	50	6	136	55	66	15	137	44	62	31	159	37	98	24
APPOMATTOX COUNTY	22	8	12	2	27	5	19	3	22	6	12	4	19	4	13	2
BEDFORD COUNTY	389	183	188	18	487	204	256	27	111	37	61	13	111	41	58	12
CAMPBELL COUNTY	290	135	131	24	319	133	170	16	88	33	49	6	95	30	57	8
BEDFORD CITY	18	8	10		26	4	19	3	9	4	5		8	2	6	
LYNCHBURG CITY	1,168	525	605	38	1,113	516	550	47	163	83	69	11	145	69	65	11

[continued]

TABLE 5
TOTAL ASIAN AND NATIVE AMERICAN POPULATION PROJECTIONS BY THE U.S. BUREAU OF THE CENSUS BY AGE AND SEX BY PLANNING DISTRICT AND CITY OR COUNTY
VIRGINIA, 2012

PLANNING DISTRICT AND CITY / COUNTY	TOTAL ASIAN POPULATION BY AGE AND SEX								TOTAL NATIVE AMERICAN POPULATION BY AGE AND SEX							
	TOTAL MALE	AGES 00-24	AGES 25-64	AGES 65 UP	TOTAL FEMALE	AGES 00-24	AGES 25-64	AGES 65 UP	TOTAL MALE	AGES 00-24	AGES 25-64	AGES 65 UP	TOTAL FEMALE	AGES 00-24	AGES 25-64	AGES 65 UP
COMMONWEALTH OF VIRGINIA	253,509	92,200	143,005	18,304	280,255	90,062	166,640	23,553	25,140	9,926	13,778	1,436	23,666	9,240	12,802	1,624
PLANNING DISTRICT 12	809	333	420	56	895	324	484	87	471	171	262	38	410	155	208	47
FRANKLIN COUNTY	152	71	70	11	194	71	106	17	148	60	81	7	119	50	60	9
HENRY COUNTY	147	60	77	10	173	76	83	14	88	28	51	9	93	43	44	6
PATRICK COUNTY	25	13	10	2	38	9	23	6	39	13	21	5	40	11	20	9
PITTSYLVANIA COUNTY	136	67	61	8	168	58	96	14	97	31	56	10	71	26	35	10
DANVILLE CITY	272	95	159	18	251	85	141	25	83	30	46	7	60	13	37	10
MARTINSVILLE CITY	77	27	43	7	71	25	35	11	16	9	7		27	12	12	3
PLANNING DISTRICT 13	279	112	136	31	303	82	175	46	138	38	73	27	133	40	72	21
BRUNSWICK COUNTY	38	20	13	5	46	14	28	4	28	8	16	4	29	10	15	4
HALIFAX COUNTY	98	29	58	11	84	16	57	11	61	16	34	11	54	12	34	8
MECKLENBURG COUNTY	143	63	65	15	173	52	90	31	49	14	23	12	50	18	23	9
PLANNING DISTRICT 14	301	122	164	15	337	144	172	21	250	68	162	20	220	85	119	16
AMELIA COUNTY	28	17	10	1	58	29	27	2	46	12	29	5	31	8	22	1
BUCKINGHAM COUNTY	47	11	33	3	33	12	17	4	31	6	23	2	25	5	17	3
CHARLOTTE COUNTY	13	5	7	1	24	12	11	1	24	8	14	2	20	8	7	5
CUMBERLAND COUNTY	21	6	13	2	26	6	15	5	29	11	18		21	7	13	1
LUNENBURG COUNTY	29	13	16		35	14	21		20	3	13	4	34	16	16	2
NOTTOWAY COUNTY	46	17	25	4	27	9	16	2	54	17	33	4	55	27	26	2
PRINCE EDWARD COUNTY	117	53	60	4	134	62	65	7	46	11	32	3	34	14	18	2
PLANNING DISTRICT 15	21,772	7,935	12,539	1,298	22,708	7,913	13,327	1,468	3,195	1,182	1,764	249	3,061	1,124	1,656	281
CHARLES CITY COUNTY	21	9	8	4	25	6	18	1	236	71	124	41	293	78	152	63
CHESTERFIELD COUNTY	5,876	2,151	3,198	527	6,544	2,076	3,943	525	1,110	456	585	69	950	374	520	56
GOOCHLAND COUNTY	132	39	73	20	148	33	97	18	31	8	18	5	33	11	19	3
HANOVER COUNTY	761	297	416	48	922	327	521	74	200	77	108	15	227	97	112	18
HENRICO COUNTY	11,887	4,084	7,222	581	11,766	3,964	7,130	672	676	247	375	54	684	245	380	59
NEW KENT COUNTY	102	48	44	10	134	42	76	16	110	31	65	14	87	26	49	12
POWHATAN COUNTY	74	23	46	5	102	34	61	7	47	13	31	3	37	12	20	5
RICHMOND CITY	2,919	1,284	1,532	103	3,067	1,431	1,481	155	785	279	458	48	750	281	404	65
PLANNING DISTRICT 16	4,625	1,985	2,369	271	6,049	2,183	3,440	426	1,149	475	618	56	1,146	450	607	89
CAROLINE COUNTY	128	58	61	9	164	44	107	13	137	60	66	11	150	57	71	22
KING GEORGE COUNTY	195	93	89	13	238	78	144	16	81	45	34	2	73	20	46	7
SPOTSYLVANIA COUNTY	1,692	691	894	107	2,064	747	1,136	181	321	121	183	17	315	124	169	22
STAFFORD COUNTY	2,143	937	1,083	123	3,002	1,030	1,774	198	508	207	277	24	500	207	260	33
FREDERICKSBURG CITY	467	206	242	19	581	284	279	18	102	42	58	2	108	42	61	5
PLANNING DISTRICT 17	159	60	82	17	185	53	103	29	112	40	55	17	108	36	56	16
LANCASTER COUNTY	33	15	15	3	47	17	21	9	8	1	7		15	3	8	4
NORTHUMBERLAND COUNTY	36	8	27	1	30	7	19	4	9	3	4	2	20	4	13	3
RICHMOND COUNTY	34	14	16	4	22	7	14	1	24	11	10	3	15	6	7	2
WESTMORELAND COUNTY	56	23	24	9	86	22	49	15	71	25	34	12	58	23	28	7
PLANNING DISTRICT 18	383	171	173	39	510	185	269	56	398	121	224	53	324	99	181	44
ESSEX COUNTY	51	22	25	4	77	46	26	5	51	18	28	5	51	16	28	7
GLOUCESTER COUNTY	204	91	92	21	259	80	157	22	96	39	48	9	84	25	50	9
KING AND QUEEN COUNTY	12	7	2	3	21	7	8	6	76	19	46	11	47	10	28	9
KING WILLIAM COUNTY	70	35	32	3	84	35	39	10	134	37	72	25	115	40	59	16
MATHEWS COUNTY	24	11	7	6	36	11	20	5	15	2	12	1	8	1	5	2
MIDDLESEX COUNTY	22	5	15	2	33	6	19	8	26	6	18	2	19	7	11	1
PLANNING DISTRICT 19	1,158	441	624	93	1,493	425	834	234	452	137	284	31	396	143	217	36
DINWIDDIE COUNTY	72	36	32	4	129	47	70	12	58	18	36	4	52	17	32	3
GREENSVILLE COUNTY	36	7	28	1	25	11	13	1	15	4	10	1	19	7	8	4
PRINCE GEORGE COUNTY	362	139	200	23	529	151	313	65	172	47	119	6	103	37	61	5
SURRY COUNTY	11	6	5		15	2	11	2	20	6	12	2	9	1	6	2
SUSSEX COUNTY	31	10	19	2	22	9	10	3	25	10	15		20	6	13	1
COLONIAL HEIGHTS CITY	278	89	149	40	362	98	197	67	39	15	20	4	51	20	25	6
EMPORIA CITY	37	12	19	6	31	5	18	8	8	3	4	1	17	10	7	
HOPEWELL CITY	129	52	71	6	182	54	96	32	50	14	29	7	50	19	25	6
PETERSBURG CITY	202	90	101	11	198	48	106	44	65	20	39	6	75	26	40	9
PLANNING DISTRICT 20	26,095	9,796	13,796	2,503	29,771	9,137	17,289	3,345	3,551	1,507	1,842	202	3,369	1,288	1,853	228
ISLE OF WIGHT COUNTY	169	68	92	9	218	55	140	23	84	33	38	13	75	26	42	7
SOUTHAMPTON COUNTY	31	13	18		34	11	22	1	37	14	19	4	37	13	20	4
CHESAPEAKE CITY	3,821	1,492	2,049	280	4,704	1,500	2,807	397	670	252	376	42	581	213	324	44
FRANKLIN CITY	29	9	19	1	49	14	33	2	16	5	10	1	19	9	8	2
NORFOLK CITY	5,155	2,110	2,632	413	5,174	1,763	2,811	600	1,070	535	482	53	854	357	456	41
PORTSMOUTH CITY	800	296	442	62	827	247	490	90	270	99	150	21	326	121	175	30
SUFFOLK CITY	790	314	412	64	1,005	308	608	89	190	75	104	11	208	73	118	17
VIRGINIA BEACH CITY	15,300	5,494	8,132	1,674	17,760	5,239	10,378	2,143	1,214	494	663	57	1,269	476	710	83
PLANNING DISTRICT 21	8,027	3,273	4,168	586	10,152	3,239	5,855	1,058	1,423	578	762	83	1,445	576	754	115
JAMES CITY COUNTY	886	346	465	75	1,076	342	622	112	150	58	79	13	125	44	71	10
YORK COUNTY	1,812	753	930	129	2,316	767	1,381	168	166	81	76	9	184	74	97	13
HAMPTON CITY	1,745	681	934	130	2,320	669	1,364	287	442	181	233	28	474	185	244	45
NEWPORT NEWS CITY	2,998	1,159	1,622	217	3,761	1,047	2,257	457	614	240	346	28	617	256	317	44
POQUOSON CITY	141	58	63	20	171	52	101	18	20	6	11	3	21	8	11	2
WILLIAMSBURG CITY	445	276	154	15	508	362	130	16	31	12	17	2	24	9	14	1
PLANNING DISTRICT 22	177	60	105	12	206	72	112	22	130	42	73	15	120	41	60	19
ACCOMACK COUNTY	119	37	74	8	140	49	79	12	116	36	68	12	103	38	50	15
NORTHAMPTON COUNTY	58	23	31	4	66	23	33	10	14	6	5	3	17	3	10	4
PLANNING DISTRICT 23	34,122	13,069	17,964	3,089	39,923	12,376	23,144	4,403	4,974	2,085	2,604	285	4,814	1,864	2,607	343

NOTE: PLANNING DISTRICT 23, THE HAMPTON ROADS PLANNING DISTRICT, IS THE AGGREGATE OF PLANNING DISTRICTS 20 AND 21.

TABLE 6
TOTAL HISPANIC POPULATION PROJECTIONS BY THE U.S. BUREAU OF THE CENSUS BY AGE, RACE, AND SEX BY PLANNING DISTRICT AND CITY OR COUNTY
VIRGINIA, 2012

PLANNING DISTRICT AND CITY / COUNTY	TOTAL HISPANIC MALE POPULATION BY AGE AND RACE								TOTAL HISPANIC FEMALE POPULATION BY AGE AND RACE							
	TOTAL MALE	AGES 00-24	AGES 25-64	AGES 65 UP	WHITE RACE	BLACK RACE	ASIAN RACE	NATIVE RACE	TOTAL FEMALE	AGES 00-24	AGES 25-64	AGES 65 UP	WHITE RACE	BLACK RACE	ASIAN RACE	NATIVE RACE
COMMONWEALTH OF VIRGINIA	357,013	158,368	188,650	9,995	306,019	30,238	7,786	12,970	330,483	146,972	169,146	14,365	281,863	30,202	7,191	11,227
PLANNING DISTRICT 1	869	306	536	27	756	83	13	17	435	240	171	24	403	15	10	7
LEE COUNTY	358	68	285	5	293	54	2	9	80	50	24	6	72	5	1	2
SCOTT COUNTY	151	78	66	7	140	1	8	2	117	60	51	6	106		9	2
WISE COUNTY	293	130	150	13	262	26	1	4	209	112	86	11	197	10		2
NORTON CITY	67	30	35	2	61	2	2	2	29	18	10	1	28			1
PLANNING DISTRICT 2	473	204	241	28	441	12	3	17	370	183	156	31	337	14	3	16
BUCHANAN COUNTY	64	31	27	6	61			3	50	22	25	3	44	2		4
DICKENSON COUNTY	50	25	22	3	45		1	4	55	22	29	4	52	1		2
RUSSELL COUNTY	153	66	79	8	140	5		8	128	71	47	10	114	5		9
TAZEWELL COUNTY	206	82	113	11	195	7	2	2	137	68	55	14	127	6	3	1
PLANNING DISTRICT 3	2,259	1,054	1,117	88	2,095	83	37	44	1,953	1,101	750	102	1,797	76	28	52
BLAND COUNTY	30	6	23	1	28	2			11	6	4	1	10	1		
CARROLL COUNTY	476	241	217	18	444	7	5	20	394	218	157	19	362	5	6	21
GRAYSON COUNTY	237	98	135	4	226	7	3	1	197	114	74	9	187	4	6	
SMYTH COUNTY	285	118	155	12	263	16	3	3	285	168	103	14	270	13	1	1
WASHINGTON COUNTY	440	176	236	28	417	6	10	7	313	154	126	33	292	5	5	11
WYTHE COUNTY	168	80	77	11	150	12	4	2	127	61	58	8	106	17	2	2
BRISTOL CITY	139	63	71	5	124	8	2	5	137	74	56	7	121	10	1	5
GALAX CITY	484	272	203	9	443	25	10	6	489	306	172	11	449	21	7	12
PLANNING DISTRICT 4	2,318	1,261	977	80	2,075	112	66	65	1,928	1,135	703	90	1,696	124	61	47
FLOYD COUNTY	244	108	125	11	232	12			179	88	78	13	164	14		1
GILES COUNTY	110	52	50	8	103	1	1	5	111	46	53	12	102	5	1	3
MONTGOMERY COUNTY	1,496	844	610	42	1,306	80	54	56	1,218	745	433	40	1,058	73	51	36
PULASKI COUNTY	255	112	126	17	239	9	5	2	212	103	88	21	187	18	2	5
RADFORD CITY	213	145	66	2	195	10	6	2	208	153	51	4	185	14	7	2
PLANNING DISTRICT 5	5,060	2,305	2,604	151	4,301	526	70	163	4,348	2,149	1,976	223	3,662	486	92	108
ALLEGHANY COUNTY	127	60	53	14	117	8		2	99	48	39	12	86	8	3	2
BOTETOURT COUNTY	223	107	107	9	189	17	4	13	228	114	99	15	187	26	6	9
CRAIG COUNTY	18	7	9	2	12	2		4	27	15	10	2	23	2		2
ROANOKE COUNTY	1,131	566	531	34	1,024	75	11	21	1,101	538	491	72	1,003	65	22	11
COVINGTON CITY	76	28	45	3	72	3	1		49	20	21	8	43	5	1	
ROANOKE CITY	3,099	1,351	1,672	76	2,552	384	53	110	2,500	1,233	1,167	100	2,029	347	54	70
SALEM CITY	386	186	187	13	335	37	1	13	344	181	149	14	291	33	6	14
PLANNING DISTRICT 6	9,327	4,595	4,535	197	8,178	644	125	380	8,440	4,573	3,613	254	7,403	588	112	337
AUGUSTA COUNTY	908	453	423	32	821	57	15	15	748	388	324	36	671	43	20	14
BATH COUNTY	38	12	22	4	25	12	1		41	18	18	5	35	6		
HIGHLAND COUNTY	14	4	8	2	14				7	4	1	2	6			1
ROCKBRIDGE COUNTY	152	69	72	11	134	11	1	6	162	75	71	16	147	9		6
ROCKINGHAM COUNTY	2,269	1,149	1,062	58	1,977	87	19	186	2,131	1,194	887	50	1,844	93	16	178
BUENA VISTA CITY	56	32	21	3	52	2		2	73	44	22	7	70			3
HARRISONBURG CITY	4,652	2,237	2,359	56	4,066	363	78	145	4,218	2,278	1,846	94	3,692	352	59	115
LEXINGTON CITY	165	97	64	4	149	12	2	2	119	64	47	8	109	5	1	4
STAUNTON CITY	301	142	152	7	264	24	7	6	313	155	140	18	273	25	12	3
WAYNESBORO CITY	772	400	352	20	676	76	2	18	628	353	257	18	556	55	4	13
PLANNING DISTRICT 7	7,997	3,944	3,844	209	7,160	426	127	284	6,952	3,611	3,111	230	6,263	349	100	240
CLARKE COUNTY	254	123	123	8	230	4	16	4	247	114	124	9	221	9	11	6
FREDERICK COUNTY	2,928	1,499	1,350	79	2,660	148	24	96	2,670	1,367	1,226	77	2,421	139	18	92
PAGE COUNTY	227	101	115	11	201	19	1	6	189	88	82	19	172	13		4
SHENANDOAH COUNTY	1,472	739	697	36	1,339	76	12	45	1,233	670	523	40	1,125	47	12	49
WARREN COUNTY	690	316	341	33	621	24	20	25	724	339	344	41	648	39	19	18
WINCHESTER CITY	2,426	1,166	1,218	42	2,109	155	54	108	1,889	1,033	812	44	1,676	102	40	71
PLANNING DISTRICT 8	202,745	84,644	112,261	5,840	181,047	10,302	4,009	7,387	192,568	79,224	104,611	8733	171,591	10,580	3,839	6,558
ARLINGTON COUNTY	17,522	6,064	10,865	593	15,698	691	415	718	16,489	5,495	9,955	1,039	14,805	709	355	620
FAIRFAX COUNTY	91,951	37,627	51,202	3,122	83,066	3,898	1,870	3,117	87,967	35,229	48,178	4,560	79,409	3,959	1,885	2714
LOUDOUN COUNTY	21,811	9,618	11,649	544	19,853	956	466	536	21,229	8,920	11,444	865	19,284	938	501	506
PRINCE WILLIAM COUNTY	46,510	21,259	24,288	963	40,343	3,267	833	2,067	43,623	20,000	22,262	1,361	37,542	3,475	716	1,890
ALEXANDRIA CITY	12,648	4,568	7,711	369	10,988	863	235	562	11,883	4,339	7,014	530	10,282	954	207	440
FAIRFAX CITY	1,926	748	1,112	66	1,758	60	54	54	1,896	747	1,026	123	1,701	46	52	97
FALLS CHURCH CITY	583	263	302	18	540	19	8	16	664	250	353	61	620	14	17	13
MANASSAS CITY	6,887	3,187	3,582	118	6,191	389	82	225	6,265	3,053	3,101	111	5,643	359	70	193
MANASSAS PARK CITY	2,907	1,310	1,550	47	2,610	159	46	92	2,552	1,191	1,278	83	2,305	126	36	85
PLANNING DISTRICT 9	5,553	2,654	2,747	152	4,820	361	161	211	4,998	2,357	2,459	182	4,359	362	98	179
CULPEPER COUNTY	2,308	1,085	1,176	47	1,905	189	97	117	1,980	965	963	52	1,659	167	52	102
FAUQUIER COUNTY	2,308	1,137	1,113	58	2,105	95	41	67	2,128	972	1,084	72	1,912	120	39	57
MADISON COUNTY	139	67	65	7	122	9		8	136	73	56	7	128	7		1
ORANGE COUNTY	694	318	343	33	590	63	23	18	631	292	300	39	546	61	7	17
RAPPAHANNOCK COUNTY	104	47	50	7	98	5		1	123	55	56	12	114	7		2
PLANNING DISTRICT 10	5,803	2,752	2,888	163	5,049	444	101	209	5,089	2,511	2,355	223	4,411	382	118	178
ALBEMARLE COUNTY	3,069	1,457	1,543	69	2,694	200	59	116	2,660	1,321	1,240	99	2,337	150	53	120
FLUVANNA COUNTY	410	173	212	25	363	41	5	1	423	192	201	30	369	33	12	9
GREENE COUNTY	440	221	215	4	400	21	12	7	407	196	190	21	370	17	14	6
LOUISA COUNTY	426	187	215	24	360	45	3	18	382	184	173	25	319	52	1	10
NELSON COUNTY	282	140	129	13	233	35	1	13	217	109	95	13	181	27	5	4
CHARLOTTESVILLE CITY	1,176	574	574	28	999	102	21	54	1,000	509	456	35	835	103	33	29
PLANNING DISTRICT 11	2,947	1,435	1,388	124	2,518	283	71	75	2,797	1,474	1,174	149	2,404	268	49	76
AMHERST COUNTY	342	180	142	20	309	29		4	324	170	132	22	289	24	3	8
APPOMATTOX COUNTY	92	46	38	8	72	11	1	8	87	36	43	8	77	7		3
BEDFORD COUNTY	622	283	311	28	560	35	17	10	635	303	286	46	567	35	15	18
CAMPBELL COUNTY	529	233	281	15	484	28	12	5	503	267	213	23	449	35	9	10
BEDFORD CITY	84	36	36	12	63	16		5	56	17	30	9	48	6	1	1
LYNCHBURG CITY	1,278	657	580	41	1,030	164	41	43	1,192	681	470	41	974	161	21	36

[continued]

TABLE 6
TOTAL HISPANIC POPULATION PROJECTIONS BY THE U.S. BUREAU OF THE CENSUS BY AGE, RACE, AND SEX BY PLANNING DISTRICT AND CITY OR COUNTY
VIRGINIA, 2012

PLANNING DISTRICT AND CITY / COUNTY	TOTAL HISPANIC MALE POPULATION BY AGE AND RACE								TOTAL HISPANIC FEMALE POPULATION BY AGE AND RACE							
	TOTAL MALE	AGES 00-24	AGES 25-64	AGES 65 UP	WHITE RACE	BLACK RACE	ASIAN RACE	NATIVE RACE	TOTAL FEMALE	AGES 00-24	AGES 25-64	AGES 65 UP	WHITE RACE	BLACK RACE	ASIAN RACE	NATIVE RACE
COMMONWEALTH OF VIRGINIA	357,013	158,368	188,650	9,995	306,019	30,238	7,786	12,970	330,483	146,972	169,146	14,365	281,863	30,202	7,191	11,227
PLANNING DISTRICT 12	4,396	2,144	2,126	126	3,804	328	54	210	3,612	1,976	1,489	147	3,108	308	40	156
FRANKLIN COUNTY	820	427	368	25	679	42	14	85	672	379	259	34	569	41	7	55
HENRY COUNTY	1,492	755	708	29	1,321	108	14	49	1,250	701	524	25	1,103	95	6	46
PATRICK COUNTY	253	102	136	15	229	6	3	15	213	109	88	16	199	3	4	7
PITTSYLVANIA COUNTY	815	370	413	32	744	47	7	17	609	315	257	37	536	51	5	17
DANVILLE CITY	723	347	360	16	587	86	13	37	614	343	244	27	494	85	13	22
MARTINSVILLE CITY	293	143	141	9	244	39	3	7	254	129	117	8	207	33	5	9
PLANNING DISTRICT 13	1,010	407	542	61	805	171	22	12	759	366	321	72	563	162	13	21
BRUNSWICK COUNTY	186	69	110	7	142	36	2	6	128	66	54	8	84	30	5	9
HALIFAX COUNTY	348	145	184	19	279	58	8	3	296	148	123	25	223	67	2	4
MECKLENBURG COUNTY	476	193	248	35	384	77	12	3	335	152	144	39	256	65	6	8
PLANNING DISTRICT 14	1,663	722	882	59	1,262	270	33	98	1,183	608	517	58	851	233	40	59
AMELIA COUNTY	190	82	99	9	155	6	3	26	160	73	78	9	111	9	28	12
BUCKINGHAM COUNTY	204	85	114	5	173	29	2		128	54	64	10	102	25	1	
CHARLOTTE COUNTY	149	66	78	5	113	28	1	7	109	56	49	4	86	17	1	5
CUMBERLAND COUNTY	128	71	55	2	97	20	1	10	94	55	36	3	67	24		3
LUNENBURG COUNTY	282	114	159	9	213	51	13	5	210	111	87	12	161	34	8	7
NOTTOWAY COUNTY	397	158	225	14	293	63	8	33	245	127	108	10	157	59	2	27
PRINCE EDWARD COUNTY	313	146	152	15	218	73	5	17	237	132	95	10	167	65		5
PLANNING DISTRICT 15	30,667	13,821	16,062	784	24,540	3,942	788	1,397	27,201	12,905	13,313	983	21,455	4,075	606	1,065
CHARLES CITY COUNTY	69	27	37	5	42	9	2	16	50	18	32		27	6	1	16
CHESTERFIELD COUNTY	12,776	5,942	6,525	309	10,558	1,367	215	636	11,476	5,444	5,670	362	9,359	1,444	202	471
GOOCHLAND COUNTY	221	90	127	4	189	23	5	4	249	120	115	14	214	24	5	6
HANOVER COUNTY	1,270	588	640	42	1,083	109	28	50	1,118	535	523	60	957	101	21	39
HENRICO COUNTY	8,462	3,827	4,384	251	6,927	1,121	197	217	7,803	3,511	3,940	352	6,237	1,256	139	171
NEW KENT COUNTY	256	110	135	11	228	19	4	5	188	85	92	11	165	14	2	7
POWHATAN COUNTY	280	112	157	11	248	28		4	240	110	116	14	213	25		2
RICHMOND CITY	7,333	3,125	4,057	151	5,265	1,266	337	465	6,077	3,082	2,825	170	4,283	1,205	236	353
PLANNING DISTRICT 16	14,339	7,034	6,986	319	12,141	1,470	310	418	14,163	6,808	6,847	508	11,965	1,458	314	426
CAROLINE COUNTY	567	276	269	22	444	88	10	25	519	237	251	31	412	76	7	24
KING GEORGE COUNTY	548	276	263	9	446	58	19	25	458	209	227	22	392	41	5	20
SPOTSYLVANIA COUNTY	5,046	2,424	2,502	120	4,359	470	108	109	4,951	2,349	2,413	189	4,255	480	110	106
STAFFORD COUNTY	6,688	3,330	3,216	142	5,694	669	129	196	6,723	3,193	3,319	211	5,715	666	137	205
FREDERICKSBURG CITY	1,490	728	736	26	1,198	185	44	63	1,512	820	637	55	1,191	195	55	71
PLANNING DISTRICT 17	1,286	583	653	50	1,110	113	15	48	889	421	409	59	784	65	11	29
LANCASTER COUNTY	83	30	38	15	61	18	1	3	89	38	33	18	78	8		3
NORTHUMBERLAND COUNTY	234	114	111	9	203	22	6	3	178	76	89	13	157	14	5	2
RICHMOND COUNTY	328	127	196	5	302	15	2	9	206	103	91	12	191	10		5
WESTMORELAND COUNTY	641	312	308	21	544	58	6	33	416	204	196	16	358	33	6	19
PLANNING DISTRICT 18	1,243	569	610	64	1,027	114	23	79	1,068	498	510	60	911	90	17	50
ESSEX COUNTY	218	105	101	12	150	24	15	29	156	76	66	14	110	16	7	23
GLOUCESTER COUNTY	495	229	236	30	427	43	6	19	495	223	245	27	438	38	6	13
KING AND QUEEN COUNTY	138	62	73	3	117	10		11	101	59	41	1	91	7		3
KING WILLIAM COUNTY	181	91	84	6	148	20		13	167	77	84	6	143	14	1	9
MATHEWS COUNTY	81	38	38	5	76	2		3	77	34	35	8	73	1	1	2
MIDDLESEX COUNTY	130	44	78	8	109	15	2	4	72	29	39	4	56	14	2	
PLANNING DISTRICT 19	4,205	1,804	2,272	129	3,098	903	104	100	3,385	1,637	1,622	126	2,394	823	87	81
DINWIDDIE COUNTY	402	189	201	12	312	71	2	17	363	197	157	9	265	84	6	8
GREENSVILLE COUNTY	133	51	82		102	31			53	31	22		32	19		2
PRINCE GEORGE COUNTY	1,442	541	871	30	1,072	306	39	25	1,037	496	513	28	748	230	33	26
SURRY COUNTY	54	23	28	3	36	11		7	46	20	22	4	34	10	1	1
SUSSEX COUNTY	174	65	108	1	120	41	1	12	106	58	46	2	79	19	1	7
COLONIAL HEIGHTS CITY	408	209	176	23	326	61	16	5	396	190	186	20	331	45	17	3
EMPORIA CITY	154	69	79	6	118	31		5	127	54	69	4	87	29		11
HOPEWELL CITY	783	336	415	32	588	160	21	14	688	310	346	32	499	166	12	11
PETERSBURG CITY	655	321	312	22	424	191	25	15	569	281	261	27	319	221	17	12
PLANNING DISTRICT 20	35,695	17,698	17,125	872	26,695	6,596	1,180	1,224	32,219	15,329	15,453	1,437	23,622	6,417	1,123	1057
ISLE OF WIGHT COUNTY	359	179	163	17	286	40	10	23	390	189	186	15	303	64	3	20
SOUTHAMPTON COUNTY	112	53	51	8	79	23		10	110	49	53	8	72	29	1	8
CHESAPEAKE CITY	5,674	2,667	2,878	129	4,383	885	171	235	5,323	2,533	2,537	253	4,036	962	174	151
FRANKLIN CITY	88	55	31	2	58	27	1	2	87	38	43	6	64	23		
NORFOLK CITY	10,258	5,448	4,625	185	7,326	2,235	275	422	7,365	3,828	3,278	259	4,987	1,806	249	323
PORTSMOUTH CITY	1,744	780	926	38	1,139	476	86	43	1,484	704	712	68	929	456	42	57
SUFFOLK CITY	1,425	691	698	36	1,016	314	37	58	1,336	576	700	60	910	326	40	60
VIRGINIA BEACH CITY	16,035	7,825	7,753	457	12,408	2,596	600	431	16,124	7,412	7,944	768	12,321	2,751	614	438
PLANNING DISTRICT 21	14,884	7,232	7,237	415	11,045	2,930	440	469	14,412	6,904	6,883	625	10,352	3,224	405	431
JAMES CITY COUNTY	1,796	837	894	65	1,563	157	34	42	1,744	812	839	93	1,538	154	26	26
YORK COUNTY	1,672	870	772	30	1,370	162	87	53	1,696	814	810	72	1,397	177	68	54
HAMPTON CITY	3,440	1,663	1,663	114	2,228	1,003	83	126	3,404	1,568	1,661	175	2,104	1,065	100	135
NEWPORT NEWS CITY	7,324	3,514	3,625	185	5,292	1,576	223	233	6,909	3,321	3,320	268	4,730	1,782	189	208
POQUOSON CITY	127	47	71	9	120	3		4	132	47	77	8	121	4	3	4
WILLIAMSBURG CITY	525	301	212	12	472	29	13	11	527	342	176	9	462	42	19	4
PLANNING DISTRICT 22	2,274	1,200	1,017	57	2,052	125	34	63	1,714	962	703	49	1,532	103	25	54
ACCOMACK COUNTY	1,685	884	769	32	1,524	83	17	61	1,345	774	536	35	1,199	74	18	54
NORTHAMPTON COUNTY	589	316	248	25	528	42	17	2	369	188	167	14	333	29	7	
PLANNING DISTRICT 23	50,579	24,930	24,362	1,287	37,740	9,526	1,620	1,693	46,631	22,233	22,336	2,062	33,974	9,641	1,528	1488

NOTE: PLANNING DISTRICT 23, THE HAMPTON ROADS PLANNING DISTRICT, IS THE AGGREGATE OF PLANNING DISTRICTS 20 AND 21.

TABLE 7
TOTAL AND HISPANIC AGES 15-44 FEMALE POPULATIONS BY THE U.S. BUREAU OF THE CENSUS BY AGE AND RACE BY PLANNING DISTRICT AND CITY OR COUNTY
VIRGINIA, 2012

PLANNING DISTRICT AND CITY / COUNTY	TOTAL FEMALE POPULATION AGES 15-44 BY AGE AND RACE								HISPANIC FEMALE POPULATION AGES 15-44 BY AGE AND RACE							
	AGES 15-44	AGES 15-24	AGES 25-34	AGES 35-44	ALL RACES	WHITE RACE	BLACK RACE	OTHER RACES	AGES 15-44	AGES 15-24	AGES 25-34	AGES 35-44	ALL RACES	WHITE RACE	BLACK RACE	OTHER RACES
COMMONWEALTH OF VIRGINIA	1,670,773	552,700	567,232	550,841	1,670,773	1,155,666	370,066	145,041	167,217	53,562	61,706	51,949	167,217	142,375	15,311	9,531
PLANNING DISTRICT 1	16,229	5,489	4,959	5,781	16,229	15,825	299	105	191	78	59	54	191	176	9	6
LEE COUNTY	4,153	1,304	1,326	1,523	4,153	4,102	30	21	26	14	8	4	26	22	3	1
SCOTT COUNTY	3,759	1,143	1,185	1,431	3,759	3,718	21	20	47	14	19	14	47	44		3
WISE COUNTY	7,473	2,737	2,176	2,560	7,473	7,243	186	44	101	39	31	31	101	94	6	1
NORTON CITY	844	305	272	267	844	762	62	20	17	11	1	5	17	16		1
PLANNING DISTRICT 2	18,944	6,029	6,008	6,907	18,944	18,539	264	141	152	52	68	32	152	134	9	9
BUCHANAN COUNTY	3,901	1,220	1,246	1,435	3,901	3,844	33	24	23	6	12	5	23	20	1	2
DICKENSON COUNTY	2,642	817	873	952	2,642	2,605	17	20	20	2	12	6	20	19		1
RUSSELL COUNTY	4,928	1,538	1,530	1,860	4,928	4,875	32	21	52	21	20	11	52	44	4	4
TAZEWELL COUNTY	7,473	2,454	2,359	2,660	7,473	7,215	182	76	57	23	24	10	57	51	4	2
PLANNING DISTRICT 3	32,791	10,846	9,862	12,083	32,791	31,587	907	297	865	362	259	244	865	806	27	32
BLAND COUNTY	965	325	262	378	965	952	10	3	4	3	1		4	3	1	
CARROLL COUNTY	4,819	1,549	1,382	1,888	4,819	4,741	46	32	190	81	58	51	190	180	1	9
GRAYSON COUNTY	2,323	811	650	862	2,323	2,256	57	10	79	40	15	24	79	75	2	2
SMYTH COUNTY	5,590	1,899	1,603	2,088	5,590	5,344	205	41	119	47	40	32	119	113	5	1
WASHINGTON COUNTY	9,455	3,182	2,823	3,450	9,455	9,235	129	91	127	52	39	36	127	121	2	4
WYTHE COUNTY	5,060	1,514	1,599	1,947	5,060	4,856	153	51	57	18	18	21	57	46	8	3
BRISTOL CITY	3,384	1,151	1,172	1,061	3,384	3,106	229	49	80	38	27	15	80	73	5	2
GALAX CITY	1,195	415	371	409	1,195	1,097	78	20	209	83	61	65	209	195	3	11
PLANNING DISTRICT 4	41,231	21,399	9,936	9,896	41,231	37,012	2,054	2,165	1,225	727	285	213	1,225	1,072	73	80
FLOYD COUNTY	2,484	809	739	936	2,484	2,407	62	15	81	28	24	29	81	73	8	
GILES COUNTY	2,871	941	815	1,115	2,871	2,798	48	25	51	17	18	16	51	47		4
MONTGOMERY COUNTY	24,641	14,071	5,708	4,862	24,641	21,603	1,131	1,907	848	534	182	132	848	732	53	63
PULASKI COUNTY	5,758	1,765	1,733	2,260	5,758	5,372	330	56	83	26	35	22	83	73	5	5
RADFORD CITY	5,477	3,813	941	723	5,477	4,832	483	162	162	122	26	14	162	147	7	8
PLANNING DISTRICT 5	50,634	16,944	16,222	17,468	50,634	40,777	8,151	1,706	2,091	700	806	585	2,091	1,772	218	101
ALLEGHANY COUNTY	2,569	909	735	925	2,569	2,430	123	16	39	19	12	8	39	33	2	4
BOTETOURT COUNTY	5,175	1,779	1,332	2,064	5,175	4,932	162	81	97	34	33	30	97	82	7	8
CRAIG COUNTY	819	280	235	304	819	811	4	4	12	4	6	2	12	10	1	1
ROANOKE COUNTY	16,502	5,608	4,670	6,224	16,502	14,622	1,111	769	506	197	128	181	506	463	31	12
COVINGTON CITY	979	321	318	340	979	834	136	9	20	6	6	8	20	18	1	1
ROANOKE CITY	19,590	5,865	7,575	6,150	19,590	12,730	6,189	671	1,247	379	557	311	1,247	1,027	154	66
SALEM CITY	5,000	2,182	1,357	1,461	5,000	4,418	426	156	170	61	64	45	170	139	22	9
PLANNING DISTRICT 6	59,910	27,377	16,316	16,217	59,910	54,519	3,682	1,709	4,343	1,811	1,385	1,147	4,343	3,799	316	228
AUGUSTA COUNTY	12,198	4,055	3,637	4,506	12,198	11,623	412	163	338	121	105	112	338	304	22	12
BATH COUNTY	714	262	195	257	714	677	32	5	19	7	9	3	19	16	3	
HIGHLAND COUNTY	263	95	73	95	263	259	2	2	4	3		1	4	4		
ROCKBRIDGE COUNTY	3,500	1,174	1,050	1,276	3,500	3,320	114	66	72	27	23	22	72	66	3	3
ROCKINGHAM COUNTY	14,196	5,225	4,237	4,734	14,196	13,633	336	227	1,021	411	294	316	1,021	894	41	86
BUENA VISTA CITY	1,456	702	391	363	1,456	1,350	66	40	45	32	8	5	45	43		2
HARRISONBURG CITY	17,143	11,748	3,262	2,133	17,143	14,962	1,246	935	2,314	983	764	567	2,314	2,000	208	106
LEXINGTON CITY	1,508	980	300	228	1,508	1,308	151	49	68	34	21	13	68	64	1	3
STAUNTON CITY	4,914	1,920	1,613	1,381	4,914	4,032	746	136	181	90	59	32	181	158	16	7
WAYNESBORO CITY	4,018	1,216	1,558	1,244	4,018	3,355	577	86	281	103	102	76	281	250	22	9
PLANNING DISTRICT 7	41,284	13,884	13,039	14,361	41,284	38,070	2,182	1,032	3,310	1,120	1,140	1,050	3,310	2,976	155	179
CLARKE COUNTY	2,242	807	601	834	2,242	2,078	116	48	118	40	38	40	118	104	4	10
FREDERICK COUNTY	15,090	4,804	4,806	5,480	15,090	13,911	778	401	1,285	425	436	424	1,285	1,176	55	54
PAGE COUNTY	4,163	1,401	1,282	1,480	4,163	4,041	83	39	79	24	29	26	79	74	4	1
SHENANDOAH COUNTY	7,265	2,374	2,306	2,585	7,265	6,973	179	113	608	245	174	189	608	548	26	34
WARREN COUNTY	6,991	2,428	2,114	2,449	6,991	6,454	363	174	326	113	98	115	326	289	19	18
WINCHESTER CITY	5,533	2,070	1,930	1,533	5,533	4,613	663	257	894	273	365	256	894	785	47	62
PLANNING DISTRICT 8	514,588	133,292	195,130	186,166	514,588	348,215	72,631	93,742	96,744	27,935	35,995	32,814	96,744	86,088	5,351	5,305
ARLINGTON COUNTY	60,193	11,581	31,622	16,990	60,193	46,639	5,251	8,303	8,772	2,187	3,906	2,679	8,772	7,859	397	516
FAIRFAX COUNTY	230,485	64,291	81,545	84,649	230,485	149,972	26,733	53,780	42,933	12,631	15,465	14,837	42,933	38,725	1,907	2,301
LOUDOUN COUNTY	72,238	17,636	23,602	31,000	72,238	51,215	6,273	14,750	10,578	2,829	3,797	3,952	10,578	9,629	466	483
PRINCE WILLIAM COUNTY	93,925	27,419	32,479	34,027	93,925	60,535	22,802	10,588	22,289	6,970	7,865	7,454	22,289	19,198	1,749	1,342
ALEXANDRIA CITY	37,734	6,307	18,597	12,830	37,734	25,033	8,932	3,769	6,395	1,561	2,852	1,982	6,395	5,469	566	360
FAIRFAX CITY	4,708	1,651	1,541	1,516	4,708	3,377	347	984	948	334	315	299	948	840	24	84
FALLS CHURCH CITY	2,640	712	906	1,022	2,640	2,063	184	393	296	80	108	108	296	279	4	13
MANASSAS CITY	8,930	2,694	3,382	2,854	8,930	6,715	1,496	719	3,219	962	1,218	1,039	3,219	2,903	183	133
MANASSAS PARK CITY	3,735	1,001	1,456	1,278	3,735	2,666	613	456	1,314	381	469	464	1,314	1,186	55	73
PLANNING DISTRICT 9	29,710	9,709	9,170	10,831	29,710	25,283	3,595	832	2,387	723	858	806	2,387	2,069	170	148
CULPEPER COUNTY	8,801	2,774	2,881	3,146	8,801	7,118	1,383	300	971	289	380	302	971	806	78	87
FAUQUIER COUNTY	11,811	3,992	3,404	4,415	11,811	10,389	1,062	360	1,006	294	337	375	1,006	905	54	47
MADISON COUNTY	2,161	768	647	746	2,161	1,909	222	30	60	27	21	12	60	58	2	
ORANGE COUNTY	5,844	1,803	1,899	2,142	5,844	4,842	875	127	295	92	106	97	295	247	34	14
RAPPAHANNOCK COUNTY	1,093	372	339	382	1,093	1,025	53	15	55	21	14	20	55	53	2	
PLANNING DISTRICT 10	50,523	19,549	16,486	14,488	50,523	39,593	7,525	3,405	2,731	1,005	1,019	707	2,731	2,365	216	150
ALBEMARLE COUNTY	20,888	8,156	6,701	6,031	20,888	16,531	2,538	1,819	1,406	501	511	394	1,406	1,232	87	87
FLUVANNA COUNTY	5,356	1,480	1,786	2,090	5,356	4,141	1,147	68	204	67	74	63	204	184	15	5
GREENE COUNTY	3,378	990	1,128	1,260	3,378	3,038	259	81	191	51	79	61	191	172	9	10
LOUISA COUNTY	5,737	1,782	1,954	2,001	5,737	4,615	1,057	65	169	58	68	43	169	137	28	4
NELSON COUNTY	2,158	696	680	782	2,158	1,814	315	29	92	27	45	20	92	78	12	2
CHARLOTTESVILLE CITY	13,006	6,445	4,237	2,324	13,006	9,454	2,209	1,343	669	301	242	126	669	562	65	42
PLANNING DISTRICT 11	50,836	21,266	14,474	15,096	50,836	39,594	9,851	1,391	1,544	757	463	324	1,544	1,335	137	72
AMHERST COUNTY	6,118	2,440	1,679	1,999	6,118	4,847	1,149	122	170	80	48	42	170	150	11	9
APPOMATTOX COUNTY	2,642	837	882	923	2,642	2,028	595	19	28	8	12	8	28	26	2	
BEDFORD COUNTY	11,338	3,765	3,031	4,542	11,338	10,379	713	246	278	109	82	87	278	248	13	17
CAMPBELL COUNTY	10,370	3,700	3,182	3,488	10,370	8,569	1,604	197	278	130	83	65	278	254	14	10
BEDFORD CITY	1,109	408	362	339	1,109	809	285	15	31	10	13	8	31	27	3	1
LYNCHBURG CITY	19,259	10,116	5,338	3,805	19,259	12,962	5,505	792	759	420	225	114	759	630	94	35

[continued]

TABLE 7
TOTAL AND HISPANIC AGES 15-44 FEMALE POPULATIONS BY THE U.S. BUREAU OF THE CENSUS BY AGE AND RACE BY PLANNING DISTRICT AND CITY OR COUNTY
VIRGINIA, 2012

PLANNING DISTRICT AND CITY / COUNTY	TOTAL FEMALE POPULATION AGES 15-44 BY AGE AND RACE								HISPANIC FEMALE POPULATION AGES 15-44 BY AGE AND RACE							
	AGES 15-44	AGES 15-24	AGES 25-34	AGES 35-44	ALL RACES	WHITE RACE	BLACK RACE	OTHER RACES	AGES 15-44	AGES 15-24	AGES 25-34	AGES 35-44	ALL RACES	WHITE RACE	BLACK RACE	OTHER RACES
COMMONWEALTH OF VIRGINIA	1,670,773	552,700	567,232	550,841	1,670,773	1,155,666	370,066	145,041	167,217	53,562	61,706	51,949	167,217	142,375	15,311	9,531
PLANNING DISTRICT 12	41,231	14,257	12,588	14,386	41,231	29,264	11,418	549	1,588	541	586	461	1,588	1,359	117	112
FRANKLIN COUNTY	9,389	3,450	2,692	3,247	9,389	8,334	927	128	291	122	107	62	291	237	16	38
HENRY COUNTY	8,601	2,774	2,689	3,138	8,601	6,452	2,040	109	538	147	221	170	538	481	34	23
PATRICK COUNTY	2,833	916	803	1,114	2,833	2,610	195	28	79	28	29	22	79	71	2	6
PITTSYLVANIA COUNTY	10,135	3,358	3,064	3,713	10,135	7,743	2,302	90	284	111	82	91	284	253	18	13
DANVILLE CITY	7,821	2,911	2,554	2,356	7,821	3,045	4,623	153	271	96	94	81	271	212	35	24
MARTINSVILLE CITY	2,452	848	786	818	2,452	1,080	1,331	41	125	37	53	35	125	105	12	8
PLANNING DISTRICT 13	13,363	4,681	4,044	4,638	13,363	7,271	5,925	167	332	125	121	86	332	252	65	15
BRUNSWICK COUNTY	2,729	1,018	804	907	2,729	1,040	1,659	30	58	18	17	23	58	37	13	8
HALIFAX COUNTY	5,774	1,981	1,752	2,041	5,774	3,410	2,312	52	126	54	36	36	126	94	30	2
MECKLENBURG COUNTY	4,860	1,682	1,488	1,690	4,860	2,821	1,954	85	148	53	68	27	148	121	22	5
PLANNING DISTRICT 14	18,151	7,485	5,157	5,509	18,151	12,149	5,762	240	598	223	218	157	598	451	100	47
AMELIA COUNTY	2,166	704	683	779	2,166	1,639	489	38	80	19	42	19	80	59	4	17
BUCKINGHAM COUNTY	2,615	881	838	896	2,615	1,690	906	19	61	18	27	16	61	50	11	
CHARLOTTE COUNTY	2,016	734	575	707	2,016	1,368	635	13	63	28	17	18	63	50	9	4
CUMBERLAND COUNTY	1,747	619	544	584	1,747	1,136	589	22	45	23	12	10	45	33	11	1
LUNENBURG COUNTY	1,861	669	574	618	1,861	1,227	605	29	104	37	43	24	104	82	13	9
NOTTOWAY COUNTY	2,366	796	781	789	2,366	1,397	933	36	118	33	45	40	118	83	21	14
PRINCE EDWARD COUNTY	5,380	3,082	1,162	1,136	5,380	3,692	1,605	83	127	65	32	30	127	94	31	2
PLANNING DISTRICT 15	214,585	72,158	71,849	70,578	214,585	130,088	71,418	13,079	14,064	4,714	5,179	4,171	14,064	11,119	2,081	864
CHARLES CITY COUNTY	1,104	348	354	402	1,104	457	533	114	24	8	11	5	24	7	4	13
CHESTERFIELD COUNTY	66,137	22,352	19,862	23,923	66,137	43,356	19,491	3,290	5,797	1,917	1,958	1,922	5,797	4,707	740	350
GOOCHLAND COUNTY	3,310	1,011	844	1,455	3,310	2,617	627	66	103	41	31	31	103	86	14	3
HANOVER COUNTY	18,002	6,447	4,525	7,030	18,002	15,692	1,813	497	548	216	149	183	548	472	53	23
HENRICO COUNTY	65,866	19,260	23,945	22,661	65,866	36,312	23,140	6,414	3,966	1,204	1,561	1,201	3,966	3,204	611	151
NEW KENT COUNTY	3,305	998	980	1,327	3,305	2,808	422	75	80	24	32	24	80	71	7	2
POWHATAN COUNTY	4,421	1,424	1,110	1,887	4,421	4,022	342	57	100	34	25	41	100	86	13	1
RICHMOND CITY	52,440	20,318	20,229	11,893	52,440	24,824	25,050	2,566	3,446	1,270	1,412	764	3,446	2,486	639	321
PLANNING DISTRICT 16	71,076	24,999	21,955	24,122	71,076	53,733	14,217	3,126	7,003	2,413	2,350	2,240	7,003	5,892	729	382
CAROLINE COUNTY	5,439	1,655	1,959	1,825	5,439	3,775	1,544	120	227	77	76	74	227	171	37	19
KING GEORGE COUNTY	4,769	1,501	1,557	1,711	4,769	3,740	896	133	223	64	78	81	223	187	22	14
SPOTSYLVANIA COUNTY	25,373	8,419	7,895	9,059	25,373	20,029	4,383	961	2,425	823	831	771	2,425	2,089	232	104
STAFFORD COUNTY	27,750	9,640	8,192	9,918	27,750	20,714	5,550	1,486	3,346	1,141	1,079	1,126	3,346	2,841	334	171
FREDERICKSBURG CITY	7,745	3,784	2,352	1,609	7,745	5,475	1,844	426	782	308	286	188	782	604	104	74
PLANNING DISTRICT 17	6,734	2,371	2,111	2,252	6,734	4,369	2,262	103	432	151	164	117	432	389	22	21
LANCASTER COUNTY	1,378	469	431	478	1,378	798	553	27	37	15	11	11	37	33	2	2
NORTHUMBERLAND COUNTY	1,486	542	457	487	1,486	929	544	13	84	28	36	20	84	75	6	3
RICHMOND COUNTY	1,151	387	378	386	1,151	850	290	11	105	35	41	29	105	98	4	3
WESTMORELAND COUNTY	2,719	973	845	901	2,719	1,792	875	52	206	73	76	57	206	183	10	13
PLANNING DISTRICT 18	15,272	5,148	4,833	5,291	15,272	12,332	2,618	322	480	172	178	130	480	409	36	35
ESSEX COUNTY	2,087	781	660	646	2,087	1,104	918	65	78	27	33	18	78	55	7	16
GLOUCESTER COUNTY	6,421	2,130	2,041	2,250	6,421	5,823	470	128	215	85	70	60	215	193	15	7
KING AND QUEEN COUNTY	1,128	376	360	392	1,128	802	305	21	48	19	22	7	48	44	2	2
KING WILLIAM COUNTY	3,014	910	1,028	1,076	3,014	2,411	529	74	71	15	36	20	71	57	7	7
MATHEWS COUNTY	1,220	458	320	442	1,220	1,087	117	16	32	16	10	6	32	29		3
MIDDLESEX COUNTY	1,402	493	424	485	1,402	1,105	279	18	36	10	7	19	36	31	5	
PLANNING DISTRICT 19	31,015	10,707	10,324	9,984	31,015	15,297	15,001	717	1,734	598	689	447	1,734	1,256	387	91
DINWIDDIE COUNTY	5,267	1,848	1,588	1,831	5,267	3,337	1,864	66	192	83	65	44	192	145	43	4
GREENSVILLE COUNTY	1,506	526	441	539	1,506	557	932	17	23	10	7	6	23	14	8	1
PRINCE GEORGE COUNTY	6,440	2,089	2,133	2,218	6,440	4,074	2,106	260	549	171	224	154	549	396	119	34
SURRY COUNTY	1,098	402	327	369	1,098	562	526	10	23	11	3	9	23	18	5	
SUSSEX COUNTY	1,519	524	469	526	1,519	669	833	17	47	12	24	11	47	35	6	6
COLONIAL HEIGHTS CITY	3,228	1,097	1,059	1,072	3,228	2,507	572	149	209	72	75	62	209	179	19	11
EMPORIA CITY	1,137	394	386	357	1,137	310	802	25	62	13	33	16	62	43	12	7
HOPEWELL CITY	4,517	1,437	1,722	1,358	4,517	2,347	2,084	86	341	105	152	84	341	262	63	16
PETERSBURG CITY	6,303	2,390	2,199	1,714	6,303	934	5,282	87	288	121	106	61	288	164	112	12
PLANNING DISTRICT 20	245,152	84,730	86,714	73,708	245,152	142,114	88,138	14,900	17,158	6,327	6,727	4,104	17,158	12,573	3,410	1,175
ISLE OF WIGHT COUNTY	5,941	1,962	1,685	2,294	5,941	4,263	1,547	131	187	55	65	67	187	146	26	15
SOUTHAMPTON COUNTY	2,986	1,020	918	1,048	2,986	1,900	1,063	23	50	18	20	12	50	31	12	7
CHESAPEAKE CITY	46,146	15,361	15,316	15,469	46,146	28,525	15,281	2,340	2,583	877	939	767	2,583	1,951	461	171
FRANKLIN CITY	1,563	529	537	497	1,563	507	1,022	34	44	11	22	11	44	33	11	
NORFOLK CITY	55,224	22,608	19,748	12,868	55,224	25,418	26,751	3,055	4,359	1,902	1,678	779	4,359	2,986	1,042	331
PORTSMOUTH CITY	19,907	6,534	7,672	5,701	19,907	7,752	11,632	523	784	266	339	179	784	525	201	58
SUFFOLK CITY	17,124	5,314	5,540	6,270	17,124	8,377	8,193	554	691	191	297	203	691	470	168	53
VIRGINIA BEACH CITY	96,261	31,402	35,298	29,561	96,261	65,372	22,649	8,240	8,460	3,007	3,367	2,086	8,460	6,431	1,489	540
PLANNING DISTRICT 21	100,373	38,048	33,660	28,665	100,373	55,580	39,616	5,177	7,438	2,763	2,819	1,856	7,438	5,361	1,639	438
JAMES CITY COUNTY	11,261	3,740	3,477	4,044	11,261	8,803	1,965	493	853	292	286	275	853	747	78	28
YORK COUNTY	12,394	4,335	3,661	4,398	12,394	9,474	1,917	1,003	817	278	291	248	817	671	86	60
HAMPTON CITY	29,401	11,135	10,231	8,035	29,401	11,740	16,431	1,230	1,811	674	766	371	1,811	1,133	560	118
NEWPORT NEWS CITY	40,537	14,900	14,810	10,827	40,537	19,946	18,631	1,960	3,515	1,245	1,375	895	3,515	2,417	887	211
POQUOSON CITY	2,058	751	498	809	2,058	1,961	33	64	60	19	16	25	60	54	2	4
WILLIAMSBURG CITY	4,722	3,187	983	552	4,722	3,656	639	427	382	255	85	42	382	339	26	17
PLANNING DISTRICT 22	7,141	2,332	2,395	2,414	7,141	4,455	2,550	136	807	265	338	204	807	722	44	41
ACCOMACK COUNTY	5,308	1,732	1,758	1,818	5,308	3,418	1,787	103	635	212	249	174	635	562	35	38
NORTHAMPTON COUNTY	1,833	600	637	596	1,833	1,037	763	33	172	53	89	30	172	160	9	3
PLANNING DISTRICT 23	345,525	122,778	120,374	102,373	345,525	197,694	127,754	20,077	24,596	9,090	9,546	5,960	24,596	17,934	5,049	1,613

NOTE: PLANNING DISTRICT 23, THE HAMPTON ROADS PLANNING DISTRICT, IS THE AGGREGATE OF PLANNING DISTRICTS 20 AND 21.

TABLE 8
TOTAL POPULATION PROJECTIONS
BY PLANNING DISTRICT AND CITY OR COUNTY
VIRGINIA, 1998-2012

PLANNING DISTRICT CITY / COUNTY	YEAR														
	1998	1999	2000	2001	2002	2003	2004	2005	2006	2007	2008	2009	2010	2011	2012
COMMONWEALTH OF VIRGINIA	6758574	6827549	7078517	7196750	7293848	7386330	7460066	7567465	7642884	7712091	7769089	7882590	8001024	8096604	8185867
PLANNING DISTRICT 1	88,637	88,297	91,019	92,301	92,211	92,451	92,325	92,322	92,217	91,638	91,703	93,237	94,174	93,891	93,241
LEE COUNTY	24,002	23,946	23,589	23,283	23,396	23,734	23,844	23,686	23,787	23,461	23,448	25,166	25,587	25,146	25,474
SCOTT COUNTY	22,521	22,440	23,403	23,248	23,134	23,005	22,982	22,962	22,882	22,787	22,850	22,585	23,177	23,126	22,781
WISE COUNTY	38,109	37,935	40,123	41,876	41,709	41,803	41,745	41,997	41,905	41,666	41,703	41,773	41,452	41,565	40,918
NORTON CITY	4,005	3,976	3,904	3,894	3,972	3,909	3,754	3,677	3,643	3,724	3,702	3,713	3,958	4,054	4,068
PLANNING DISTRICT 2	116,044	115,132	118,279	115,750	115,192	114,940	115,025	114,742	113,989	112,761	112,544	113,104	113,976	112,786	112,262
BUCHANAN COUNTY	28,703	28,386	26,978	26,390	25,995	25,598	25,206	24,755	24,409	23,900	23,521	22,860	24,098	23,581	23,859
DICKENSON COUNTY	16,637	16,514	16,395	16,250	16,216	16,119	16,172	16,243	16,182	16,168	16,405	16,087	15,903	15,741	15,690
RUSSELL COUNTY	27,162	26,981	30,308	29,026	28,974	28,861	28,892	28,949	28,790	28,838	28,831	29,250	28,897	28,749	28,445
TAZEWELL COUNTY	43,542	43,251	44,598	44,084	44,007	44,362	44,755	44,795	44,608	43,855	43,787	44,907	45,078	44,715	44,268
PLANNING DISTRICT 3	177,927	177,892	190,020	188,707	188,295	188,765	189,546	189,904	189,820	189,813	189,989	189,812	193,595	192,920	192,501
BLAND COUNTY	6,583	6,590	6,871	6,954	6,917	6,965	7,034	6,943	6,903	6,883	6,918	6,791	6,824	6,818	6,738
CARROLL COUNTY	26,261	26,220	29,245	29,350	29,109	29,336	29,484	29,438	29,450	29,120	29,158	29,034	30,042	29,981	29,851
GRAYSON COUNTY	16,079	16,054	17,917	16,668	16,613	16,557	16,490	16,366	16,159	16,072	15,969	15,793	15,533	15,328	15,183
SMYTH COUNTY	33,339	33,457	33,081	32,881	32,827	32,700	32,538	32,640	32,506	32,050	31,905	31,738	32,208	32,029	31,718
WASHINGTON COUNTY	45,512	45,467	51,103	51,213	51,331	51,405	52,037	52,085	51,984	52,733	53,038	53,018	54,876	54,827	55,190
WYTHE COUNTY	25,402	25,400	27,599	27,671	27,791	27,941	27,999	28,421	28,640	28,538	28,769	28,868	29,235	29,204	29,251
BRISTOL CITY	17,994	17,946	17,367	17,326	17,121	17,206	17,306	17,335	17,496	17,593	17,424	17,690	17,835	17,750	17,662
GALAX CITY	6,757	6,758	6,837	6,644	6,586	6,655	6,658	6,676	6,682	6,824	6,808	6,880	7,042	6,983	6,908
PLANNING DISTRICT 4	158,251	158,912	165,146	166,686	167,407	166,956	165,340	165,706	166,313	172,255	173,149	174,600	178,237	177,865	178,933
FLOYD COUNTY	12,363	12,410	13,874	14,106	14,248	14,350	14,465	14,649	14,789	14,641	14,821	15,013	15,279	15,378	15,390
GILES COUNTY	16,168	16,145	16,657	16,901	17,084	16,956	16,985	17,098	17,403	17,228	17,249	17,358	17,286	17,124	16,928
MONTGOMERY COUNTY	78,498	79,047	83,629	84,720	85,373	85,614	83,983	84,303	84,541	89,193	89,967	91,023	94,392	94,342	95,194
PULASKI COUNTY	34,259	34,230	35,127	35,161	35,032	35,030	35,145	35,081	35,055	35,060	34,987	35,022	34,872	34,607	34,736
RADFORD CITY	16,963	17,080	15,859	15,798	15,670	15,006	14,762	14,575	14,525	16,133	16,125	16,184	16,408	16,414	16,685
PLANNING DISTRICT 5	254,466	254,549	264,541	264,475	264,373	264,502	264,263	265,558	266,939	267,954	268,953	270,866	274,759	274,556	275,708
ALLEGHANY COUNTY	16,986	16,889	17,215	17,034	16,960	16,816	16,742	16,715	16,600	16,387	16,202	16,242	16,250	16,175	16,230
BOTETOURT COUNTY	26,183	26,335	30,496	30,750	31,271	31,448	31,781	32,027	32,228	32,005	32,261	32,551	33,148	32,928	33,154
CRAIG COUNTY	4,730	4,767	5,091	5,080	5,117	5,159	5,135	5,154	5,179	5,141	5,087	4,969	5,190	5,099	5,213
ROANOKE COUNTY	82,733	83,145	85,778	85,998	85,941	87,329	87,682	88,172	90,482	90,420	90,867	91,011	92,376	92,740	92,901
COVINGTON CITY	6,413	6,339	6,303	6,391	6,361	6,284	6,258	6,205	6,073	6,168	6,120	6,149	5,961	5,939	5,771
ROANOKE CITY	93,942	93,635	94,911	94,593	93,887	92,863	92,329	92,631	91,552	92,600	92,967	94,482	97,032	96,714	97,469
SALEM CITY	23,479	23,439	24,747	24,629	24,836	24,603	24,336	24,654	24,825	25,233	25,449	25,462	24,802	24,961	24,970
PLANNING DISTRICT 6	234,309	235,442	258,789	260,287	261,846	264,084	266,357	267,887	271,004	276,062	277,593	279,655	286,781	288,121	290,054
AUGUSTA COUNTY	57,466	57,806	65,615	66,278	67,047	67,427	68,758	69,725	70,910	70,922	71,250	72,020	73,750	73,549	73,658
BATH COUNTY	4,557	4,530	5,048	5,049	5,063	5,013	4,986	4,937	4,814	4,635	4,544	4,482	4,731	4,657	4,652
HIGHLAND COUNTY	2,448	2,420	2,536	2,516	2,415	2,504	2,482	2,475	2,510	2,446	2,426	2,338	2,321	2,267	2,245
ROCKBRIDGE COUNTY	18,712	18,757	20,808	20,823	20,778	20,973	21,084	21,242	21,337	21,498	21,570	21,294	22,307	22,375	22,394
ROCKINGHAM COUNTY	61,120	61,559	67,725	68,286	68,649	69,365	70,220	71,251	72,564	73,524	74,394	75,134	76,314	76,589	77,391
BUENA VISTA CITY	6,237	6,220	6,349	6,325	6,301	6,320	6,227	6,437	6,457	6,482	6,471	6,222	6,650	6,636	6,707
HARRISONBURG CITY	33,357	33,684	40,468	40,713	40,914	41,170	41,082	40,438	40,885	44,039	44,015	45,137	48,914	49,973	50,981
LEXINGTON CITY	7,001	7,004	6,867	6,936	6,912	7,076	6,917	6,776	6,739	7,026	7,003	6,901	7,042	6,995	6,998
STAUNTON CITY	24,580	24,596	23,853	23,595	23,631	23,848	23,847	23,337	23,334	23,834	23,967	23,886	23,746	23,769	23,921
WAYNESBORO CITY	18,831	18,866	19,520	19,766	20,136	20,388	20,754	21,269	21,454	21,656	21,953	22,241	21,006	21,311	21,107
PLANNING DISTRICT 7	178,844	181,230	185,282	189,420	193,032	197,022	201,407	207,018	211,274	213,813	215,857	217,701	222,152	224,507	226,069
CLARKE COUNTY	13,622	13,808	12,652	13,030	13,289	13,364	13,854	14,205	14,565	14,361	14,458	14,588	14,034	14,258	14,323
FREDERICK COUNTY	53,849	54,837	59,209	61,202	62,974	64,565	66,638	69,123	71,187	72,880	73,898	74,972	78,305	79,666	80,317
PAGE COUNTY	23,278	23,471	23,177	23,215	23,313	23,589	23,725	23,831	24,104	24,142	24,164	24,070	24,042	23,958	23,895
SHENANDOAH COUNTY	34,360	34,693	35,075	35,721	36,313	37,199	38,028	39,184	40,051	40,403	40,777	41,036	41,993	42,289	42,583
WARREN COUNTY	30,048	30,521	31,584	32,184	32,907	33,871	34,372	35,556	36,102	36,294	36,663	36,713	37,575	37,749	38,070
WINCHESTER CITY	23,687	23,900	23,585	24,068	24,236	24,434	24,790	25,119	25,265	25,733	25,897	26,322	26,203	26,587	26,881
PLANNING DISTRICT 8	1691821	1719149	1815197	1877406	1915346	1944943	1975194	2023872	2055014	2075176	2105422	2170609	2230623	2295340	2346221
ARLINGTON COUNTY	178,171	179,055	189,453	190,092	189,939	187,873	186,144	195,965	199,776	204,568	209,969	217,483	207,627	216,004	221,045
FAIRFAX COUNTY	948,456	964,225	969,749	988,714	997,654	1,000,405	1,003,140	1006529	1010443	1010241	1015302	1037605	1081726	1100692	1118602
LOUDOUN COUNTY	107,199	109,757	169,599	190,180	204,056	221,746	239,181	255,518	268,817	278,797	289,995	301,171	312,311	325,405	336,898
PRINCE WILLIAM COUNTY	265,570	271,619	280,813	298,271	311,938	325,324	336,527	348,588	357,503	360,411	364,734	379,166	402,002	419,006	430,289
ALEXANDRIA CITY	119,727	120,768	128,283	130,828	130,819	128,923	128,206	135,337	136,974	140,024	143,885	150,006	139,966	144,301	146,294
FAIRFAX CITY	19,979	19,984	21,498	21,896	22,050	22,031	22,072	21,963	22,422	23,349	23,844	24,665	22,565	22,549	23,461
FALLS CHURCH CITY	9,995	10,047	10,377	10,589	10,659	10,485	10,777	10,781	10,799	10,948	11,169	11,957	12,332	12,751	13,229
MANASSAS CITY	34,436	35,223	35,135	36,070	37,319	37,166	37,626	37,569	36,638	35,412	35,205	36,514	37,821	39,300	40,605
MANASSAS PARK CITY	8,288	8,471	10,290	10,766	10,912	10,990	11,521	11,622	11,642	11,426	11,319	12,042	14,273	15,332	15,798
PLANNING DISTRICT 9	137,227	139,716	134,785	139,491	143,601	147,856	152,735	158,442	163,348	165,461	166,978	168,849	166,054	168,098	169,355
CULPEPER COUNTY	32,952	33,576	34,262	35,507	36,901	38,555	40,205	42,530	44,622	45,723	46,203	46,502	46,689	47,476	47,911
FAUQUIER COUNTY	59,837	61,167	55,139	57,350	59,242	61,137	63,256	64,997	66,170	66,328	66,839	68,010	65,203	66,071	66,542
MADISON COUNTY	13,448	13,629	12,520	12,740	12,947	13,036	13,132	13,398	13,613	13,719	13,639	13,702	13,308	13,169	13,200
ORANGE COUNTY	23,828	24,115	25,881	26,625	27,301	28,018	28,972	30,246	31,740	32,492	33,139	33,600	33,481	33,938	34,246
RAPPAHANNOCK COUNTY	7,162	7,229	6,983	7,269	7,210	7,110	7,170	7,271	7,203	7,199	7,158	7,035	7,373	7,444	7,456
PLANNING DISTRICT 10	179,709	181,545	199,648	202,677	205,936	209,662	209,707	218,444	221,504	224,740	227,107	229,844	234,712	237,277	239,202
ALBEMARLE COUNTY	76,949	78,015	79,236	80,841	81,899	87,670	88,731	90,717	92,035	93,117	94,075	94,908	98,970	100,553	102,251
FLUVANNA COUNTY	14,099	14,299	20,047	21,217	22,205	23,078	23,650	24,751	25,058	25,329	25,544	25,732	25,691	26,061	25,967
GREENE COUNTY	12,556	12,827	15,244	15,765	16,268	16,779	17,025	17,418	17,709	17,860	17,964	18,421	18,403	18,660	18,771
LOUISA COUNTY	22,149	22,369	25,627	26,292	27,007	28,031	28,790	30,020	31,226	31,961	32,716	33,078	33,153	33,395	33,430
NELSON COUNTY	13,203	13,252	14,445	14,554	14,726	14,942	14,902	15,101	15,161	15,245	15,321	15,487	15,020	15,097	14,827
CHARLOTTESVILLE CITY	40,753	40,783	45,049	44,008	43,831	39,162	36,609	40,437	40,315	41,228	41,487	42,218	43,475	43,511	43,956
PLANNING DISTRICT 11	216,134	217,333	228,616	229,301	229,863	231,036	232,546	236,910	239,510	243,580	245,809	247,447	252,634	254,171	255,342
AMHERST COUNTY	28,998	29,048	31,894	32,036	31,977	31,891	32,000	32,134	32,239	32,223	32,539	32,482	32,353	32,167	32,384
APPOMATTOX COUNTY	12,868	12,940	13,705	13,803	13,695	13,710	13,910	13,967	14,128	14,199	14,501	14,552	14,973	15,041	15,128
BEDFORD COUNTY	53,191	54,103	60,371	61,196	61,877	62,661	63,787	65,286	66,507	66,750	66,831	67,154	68,676	69,246	69,590
CAMPBELL COUNTY	48,629	48,760	51,078	51,158	51,473	51,322	51,695	52,339	52,667	52,840	53,030	52,976	54,842	55,032	55,163
BEDFORD CITY	6,118	6,122	6,299	6,259	6,225	6,339	6,231	6,211	6,249	6,286	6,312	6,350	6,222	6,181	5,964
LYNCHBURG CITY	66,330	66,360	65,269	64,849	64,616	65,113	64,923	66,973	67,720	71,282	72,596	73,933	75,568	76,504	77,113

[continued]

TABLE 8
TOTAL POPULATION PROJECTIONS
BY PLANNING DISTRICT AND CITY OR COUNTY
VIRGINIA, 1998-2012

PLANNING DISTRICT CITY / COUNTY	YEAR														
	1998	1999	2000	2001	2002	2003	2004	2005	2006	2007	2008	2009	2010	2011	2012
COMMONWEALTH OF VIRGINIA	6758574	6827549	7078517	7196750	7293848	7386330	7460066	7567465	7642884	7712091	7769089	7882590	8001024	8096604	8185867
PLANNING DISTRICT 12	240,177	240,335	250,195	250,150	249,922	249,116	249,206	248,977	248,236	245,898	245,963	245,897	249,182	247,805	247,367
FRANKLIN COUNTY	42,401	42,746	47,286	47,998	48,455	49,095	49,852	50,345	50,784	51,133	51,477	51,924	56,159	56,419	56,411
HENRY COUNTY	56,679	56,647	57,930	57,616	57,398	57,090	56,938	56,501	56,208	55,544	55,316	54,888	54,151	53,741	52,969
PATRICK COUNTY	17,499	17,501	19,407	19,459	19,458	19,182	19,241	19,209	19,212	18,870	18,844	18,636	18,490	18,390	18,451
PITTSYLVANIA COUNTY	55,526	55,507	61,745	61,935	61,753	61,640	61,759	61,854	61,501	60,826	61,123	61,414	63,506	62,844	62,807
DANVILLE CITY	52,601	52,553	48,411	47,773	47,597	46,988	46,377	46,143	45,586	44,947	44,660	44,400	43,055	42,852	42,996
MARTINSVILLE CITY	15,471	15,381	15,416	15,369	15,261	15,121	15,039	14,925	14,945	14,578	14,543	14,635	13,821	13,559	13,733
PLANNING DISTRICT 13	80,604	80,532	88,154	87,704	87,503	87,382	87,055	86,733	86,468	85,447	85,154	84,741	86,402	85,882	84,608
BRUNSWICK COUNTY	16,211	16,243	18,419	18,324	18,251	18,199	18,195	17,920	17,938	17,811	17,580	17,514	17,434	17,204	17,010
HALIFAX COUNTY	35,359	35,275	37,355	37,055	36,979	36,632	36,360	36,284	36,149	35,530	35,412	35,258	36,241	36,056	35,849
MECKLENBURG COUNTY	29,034	29,014	32,380	32,325	32,273	32,551	32,500	32,529	32,381	32,106	32,162	31,969	32,727	32,622	31,749
PLANNING DISTRICT 14	86,291	86,454	97,103	97,325	97,750	98,172	98,486	99,322	99,878	100,710	101,359	101,860	104,609	104,614	103,756
AMELIA COUNTY	9,353	9,416	11,400	11,599	11,715	11,742	11,936	12,273	12,502	12,686	12,808	12,886	12,690	12,805	12,759
BUCKINGHAM COUNTY	13,283	13,332	15,623	15,857	15,763	15,839	15,919	16,058	16,099	15,932	15,977	16,080	17,146	17,278	17,088
CHARLOTTE COUNTY	11,454	11,427	12,472	12,217	12,210	12,452	12,415	12,404	12,491	12,333	12,248	12,039	12,586	12,505	12,404
CUMBERLAND COUNTY	8,089	8,115	9,017	8,936	8,900	9,189	9,179	9,378	9,465	9,626	9,670	9,757	10,052	9,969	9,849
LUNENBURG COUNTY	11,094	11,056	13,146	13,219	13,319	13,167	13,090	13,194	13,219	13,018	12,941	12,799	12,914	12,874	12,588
NOTTOWAY COUNTY	15,160	15,183	15,725	15,819	15,860	15,603	15,624	15,560	15,572	15,755	15,892	15,929	15,853	15,840	15,830
PRINCE EDWARD COUNTY	17,858	17,925	19,720	19,678	19,983	20,180	20,323	20,455	20,530	21,360	21,823	22,370	23,368	23,343	23,238
PLANNING DISTRICT 15	819,534	829,199	865,941	879,898	891,869	901,481	915,226	929,844	944,820	961,287	971,785	982,073	1,002,696	1,012,653	1,025,561
CHARLES CITY COUNTY	6,134	6,114	6,926	7,066	7,238	7,118	7,105	7,119	7,221	7,166	7,212	7,217	7,256	7,241	7,157
CHESTERFIELD COUNTY	254,537	259,988	259,903	265,774	271,156	276,840	282,913	288,876	296,718	299,689	303,469	306,670	316,236	320,277	323,856
GOOCHLAND COUNTY	16,524	16,805	16,863	17,258	17,522	18,138	18,758	19,360	20,085	20,615	20,956	21,311	21,717	21,883	21,347
HANOVER COUNTY	75,112	76,546	86,320	89,187	92,053	94,081	96,069	97,426	98,983	98,946	99,716	99,933	99,863	100,342	100,668
HENRICO COUNTY	241,835	244,740	262,300	265,958	268,281	271,083	276,489	280,581	284,399	289,822	292,599	296,415	306,935	310,445	314,932
NEW KENT COUNTY	12,173	12,386	13,462	13,776	14,156	14,843	15,574	16,107	16,852	17,109	17,825	18,112	18,429	18,822	19,169
POWHATAN COUNTY	17,958	18,279	22,377	23,117	23,998	24,649	25,865	26,598	27,649	27,817	28,006	27,964	28,046	28,110	28,123
RICHMOND CITY	195,261	194,341	197,790	197,762	197,465	194,729	192,453	193,777	192,913	200,123	202,002	204,451	204,214	205,533	210,309
PLANNING DISTRICT 16	207,736	212,269	241,044	254,634	267,747	280,451	290,444	301,355	309,483	312,239	315,387	319,763	327,773	334,986	340,815
CAROLINE COUNTY	20,250	20,377	22,121	22,275	22,621	23,190	24,013	25,563	26,731	27,282	27,632	27,870	28,545	28,674	28,972
KING GEORGE COUNTY	15,517	15,762	16,803	17,088	17,660	18,213	19,356	20,637	21,780	22,630	23,170	23,557	23,584	24,161	24,500
SPOTSYLVANIA COUNTY	72,372	74,187	90,395	96,770	102,568	107,838	111,846	116,549	119,529	119,194	120,031	120,977	122,397	124,327	125,684
STAFFORD COUNTY	79,406	81,612	92,446	98,703	104,821	111,021	114,773	117,874	120,170	120,723	121,736	124,166	128,961	132,133	134,352
FREDERICKSBURG CITY	20,191	20,331	19,279	19,798	20,077	20,189	20,456	20,732	21,273	22,410	22,818	23,193	24,286	25,691	27,307
PLANNING DISTRICT 17	46,460	46,740	49,353	49,284	49,412	50,768	50,964	50,808	50,669	50,852	50,987	50,872	50,429	50,558	50,165
LANCASTER COUNTY	11,534	11,612	11,567	11,490	11,463	12,074	12,037	11,593	11,519	11,532	11,466	11,230	11,391	11,282	11,236
NORTHUMBERLAND COUNTY	11,195	11,275	12,259	12,277	12,432	12,742	12,896	12,874	12,820	12,897	12,915	12,995	12,330	12,461	12,346
RICHMOND COUNTY	7,509	7,540	8,809	8,875	8,837	9,006	8,988	9,114	9,142	9,171	9,144	8,961	9,254	9,220	9,059
WESTMORELAND COUNTY	16,222	16,313	16,718	16,642	16,680	16,946	17,043	17,227	17,188	17,252	17,462	17,686	17,454	17,595	17,524
PLANNING DISTRICT 18	82,992	84,196	83,684	84,703	85,555	87,104	88,411	89,494	91,009	91,447	92,240	93,109	90,826	90,900	90,852
ESSEX COUNTY	8,779	8,790	9,989	9,967	9,992	10,260	10,332	10,492	10,633	10,862	11,091	11,189	11,151	11,205	11,233
GLOUCESTER COUNTY	37,307	38,169	34,780	35,332	35,748	36,698	37,253	37,787	38,293	38,336	38,656	39,184	36,858	36,901	36,886
KING AND QUEEN COUNTY	6,619	6,657	6,630	6,594	6,557	6,588	6,768	6,796	6,903	6,882	6,830	6,796	6,945	6,997	7,046
KING WILLIAM COUNTY	12,341	12,513	13,146	13,510	13,822	14,131	14,348	14,732	15,381	15,689	16,040	16,225	15,935	15,981	15,981
MATHEWS COUNTY	8,688	8,734	9,207	9,253	9,258	9,216	9,219	9,194	9,184	9,041	9,038	8,984	8,978	8,962	8,884
MIDDLESEX COUNTY	9,258	9,333	9,932	10,047	10,178	10,211	10,491	10,493	10,615	10,637	10,585	10,731	10,959	10,854	10,822
PLANNING DISTRICT 19	157,618	157,749	167,129	167,442	168,231	168,128	168,213	170,736	170,730	172,184	172,871	174,274	173,463	173,820	173,142
DINWIDDIE COUNTY	22,785	22,843	24,533	24,436	24,748	24,853	25,182	25,391	25,695	25,747	26,082	26,338	28,001	27,918	27,994
GREENSVILLE COUNTY	10,049	10,222	11,560	11,568	11,570	11,581	11,490	11,088	11,006	11,912	11,955	12,049	12,243	12,112	11,851
PRINCE GEORGE COUNTY	28,939	29,122	33,047	33,935	34,143	34,305	34,346	36,725	36,184	35,886	36,089	37,116	35,725	36,555	36,941
SURRY COUNTY	6,351	6,373	6,829	6,951	7,108	7,009	6,969	7,013	7,119	7,089	7,128	7,088	7,058	6,931	6,844
SUSSEX COUNTY	9,860	9,811	12,504	12,301	12,221	11,956	11,914	12,071	12,249	12,222	12,148	12,116	12,087	12,087	11,972
COLONIAL HEIGHTS CITY	15,786	15,750	16,897	16,997	17,066	17,286	17,516	17,567	17,676	17,796	17,768	17,823	17,411	17,440	17,479
EMPORIA CITY	5,179	5,138	5,665	5,645	5,734	5,656	5,674	5,587	5,625	5,619	5,643	5,635	5,927	5,871	5,740
HOPEWELL CITY	22,877	22,844	22,354	22,326	22,528	22,391	22,363	22,690	22,731	23,028	23,142	23,123	22,591	22,580	22,348
PETERSBURG CITY	35,792	35,646	33,740	33,283	33,113	33,091	32,759	32,604	32,445	32,885	32,916	32,986	32,420	32,326	31,973
PLANNING DISTRICT 20	1120784	1133879	1078642	1090768	1106130	1122792	1127548	1128096	1129076	1134538	1133785	1135517	1145548	1153351	1165207
ISLE OF WIGHT COUNTY	29,419	29,953	29,728	30,405	31,083	31,925	32,784	33,417	34,723	35,035	35,472	35,877	35,270	35,356	35,399
SOUTHAMPTON COUNTY	17,268	17,236	17,482	17,513	17,452	17,453	17,586	17,585	17,814	17,654	18,480	18,483	18,570	18,408	18,409
CHESAPEAKE CITY	181,778	185,388	199,184	203,377	206,661	210,834	214,715	218,968	220,560	219,154	220,111	222,455	222,209	225,050	228,417
FRANKLIN CITY	8,122	8,152	8,346	8,244	8,169	8,254	8,473	8,594	8,800	8,906	8,877	8,814	8,582	8,588	8,528
NORFOLK CITY	257,094	256,595	234,403	235,446	239,059	241,727	237,954	231,954	229,112	235,747	234,220	233,333	242,803	242,628	245,782
PORTSMOUTH CITY	103,144	103,053	100,565	99,819	99,790	99,617	99,298	100,169	101,377	101,967	100,577	99,321	95,535	95,684	96,470
SUFFOLK CITY	58,049	58,769	63,677	66,741	69,968	73,515	76,599	78,994	81,071	81,332	82,302	83,659	84,585	84,930	85,181
VIRGINIA BEACH CITY	465,910	474,733	425,257	429,223	433,948	439,467	440,139	438,415	435,619	434,743	433,746	433,575	437,994	442,707	447,021
PLANNING DISTRICT 21	438,127	442,115	454,550	456,718	460,683	466,409	467,397	468,323	468,629	472,350	472,859	486,806	476,846	476,790	479,939
JAMES CITY COUNTY	42,461	43,366	48,102	49,606	51,421	53,487	55,506	57,525	59,741	61,195	62,414	63,735	67,009	68,200	68,967
YORK COUNTY	48,120	48,804	56,297	58,173	59,717	60,948	60,875	61,758	61,879	61,271	61,027	61,140	65,464	66,134	66,146
HAMPTON CITY	140,487	141,300	146,437	145,872	145,899	146,878	145,964	145,579	145,017	146,439	145,494	144,236	137,436	136,401	136,836
NEWPORT NEWS CITY	182,180	183,486	180,150	179,596	180,264	181,647	181,891	179,899	178,281	179,153	179,614	193,172	180,719	179,611	180,726
POQUOSON CITY	12,518	12,697	11,566	11,535	11,686	11,844	11,705	11,811	11,918	11,858	11,829	11,794	12,150	12,000	12,097
WILLIAMSBURG CITY	12,361	12,462	11,998	11,936	11,696	11,605	11,456	11,751	11,793	12,434	12,481	12,729	14,068	14,444	15,167
PLANNING DISTRICT 22	44,875	44,884	51,398	51,623	51,944	52,310	52,671	52,972	52,954	51,886	51,595	51,954	45,553	45,713	45,567
ACCOMACK COUNTY	32,271	32,336	38,305	38,620	39,014	39,025	39,374	39,424	39,345	38,485	38,180	38,462	33,164	33,336	33,341
NORTHAMPTON COUNTY	12,604	12,548	13,093	13,003	12,930	13,285	13,297	13,548	13,609	13,401	13,415	13,492	12,389	12,377	12,226
PLANNING DISTRICT 23	1558911	1575994	1533192	1547486	1566813	1589201	1594945	1596419	1597705	1606888	1606644	1622323	1622394	1630141	1645146

TABLE 9
TOTAL FEMALES AGES 15-44 POPULATION PROJECTIONS
BY PLANNING DISTRICT AND CITY OR COUNTY
VIRGINIA, 1998-2012

PLANNING DISTRICT CITY / COUNTY	YEAR														
	1998	1999	2000	2001	2002	2003	2004	2005	2006	2007	2008	2009	2010	2011	2012
COMMONWEALTH OF VIRGINIA	1551101	1553170	1589080	1599505	1609903	1598601	1599511	1604836	1625508	1624487	1615975	1632043	1652698	1659020	1670773
PLANNING DISTRICT 1	18,001	17,725	18,552	18,327	18,288	18,047	17,807	17,501	17,802	17,544	17,438	16,960	16,598	16,382	16,229
LEE COUNTY	4,851	4,797	4,667	4,632	4,694	4,716	4,717	4,655	4,744	4,611	4,603	4,576	4,304	4,220	4,153
SCOTT COUNTY	4,329	4,261	4,458	4,438	4,402	4,299	4,272	4,162	4,238	4,132	4,082	3,826	3,873	3,766	3,759
WISE COUNTY	7,928	7,788	8,577	8,414	8,341	8,209	8,038	7,955	8,072	8,031	7,982	7,776	7,620	7,565	7,473
NORTON CITY	893	879	850	843	851	823	780	729	748	770	771	782	801	831	844
PLANNING DISTRICT 2	24,816	24,334	23,930	23,295	23,064	22,502	22,008	21,354	21,551	21,163	20,931	20,183	19,528	19,130	18,944
BUCHANAN COUNTY	6,645	6,508	5,563	5,341	5,197	4,936	4,730	4,498	4,406	4,295	4,072	3,990	4,070	3,889	3,901
DICKENSON COUNTY	3,488	3,425	3,379	3,327	3,311	3,230	3,172	3,130	3,117	3,073	3,093	2,913	2,699	2,667	2,642
RUSSELL COUNTY	5,822	5,729	6,057	5,936	5,866	5,739	5,572	5,483	5,573	5,554	5,527	5,355	5,110	5,051	4,928
TAZEWELL COUNTY	8,861	8,672	8,931	8,691	8,690	8,597	8,534	8,243	8,455	8,241	8,239	7,925	7,649	7,523	7,473
PLANNING DISTRICT 3	34,833	34,356	37,226	36,870	36,707	36,252	36,030	35,651	36,310	36,048	35,747	33,654	33,552	33,121	32,791
BLAND COUNTY	1,174	1,162	1,177	1,178	1,157	1,149	1,170	1,140	1,110	1,104	1,105	994	1,023	1,006	965
CARROLL COUNTY	4,894	4,812	5,531	5,571	5,504	5,417	5,481	5,501	5,587	5,455	5,459	4,954	4,944	4,862	4,819
GRAYSON COUNTY	2,986	2,936	3,100	3,027	2,999	2,931	2,892	2,786	2,785	2,797	2,768	2,589	2,473	2,411	2,323
SMYTH COUNTY	6,674	6,616	6,530	6,415	6,415	6,307	6,153	6,002	6,268	6,083	6,036	5,800	5,812	5,714	5,590
WASHINGTON COUNTY	9,049	8,896	10,431	10,363	10,389	10,304	10,301	10,008	10,201	10,283	10,260	9,567	9,509	9,430	9,455
WYTHE COUNTY	5,282	5,238	5,666	5,674	5,704	5,626	5,529	5,597	5,654	5,613	5,590	5,274	5,183	5,106	5,060
BRISTOL CITY	3,511	3,447	3,493	3,409	3,331	3,346	3,340	3,459	3,524	3,486	3,333	3,279	3,375	3,373	3,384
GALAX CITY	1,263	1,249	1,298	1,233	1,208	1,172	1,164	1,158	1,181	1,227	1,196	1,197	1,233	1,219	1,195
PLANNING DISTRICT 4	39,769	39,573	40,658	40,965	41,125	40,474	39,288	40,220	39,587	41,439	41,266	41,260	41,922	42,058	41,231
FLOYD COUNTY	2,336	2,320	2,568	2,624	2,674	2,659	2,650	2,699	2,767	2,669	2,727	2,516	2,522	2,486	2,484
GILES COUNTY	3,043	2,992	3,193	3,227	3,229	3,206	3,182	3,227	3,334	3,256	3,269	3,131	3,040	2,935	2,871
MONTGOMERY COUNTY	21,172	21,149	22,467	22,738	22,943	22,667	21,795	22,508	21,814	23,343	23,283	23,674	24,710	24,907	24,641
PULASKI COUNTY	6,847	6,723	6,707	6,613	6,525	6,439	6,350	6,330	6,403	6,384	6,274	6,021	5,950	5,844	5,758
RADFORD CITY	6,371	6,389	5,723	5,763	5,754	5,503	5,311	5,456	5,269	5,787	5,713	5,918	5,700	5,886	5,477
PLANNING DISTRICT 5	52,403	51,660	53,927	53,290	52,884	51,744	51,048	50,672	51,301	51,418	51,021	50,195	51,005	50,528	50,634
ALLEGHANY COUNTY	3,159	3,098	3,186	3,129	3,114	2,990	2,945	2,860	2,899	2,827	2,779	2,595	2,589	2,582	2,569
BOTETOURT COUNTY	5,158	5,116	5,815	5,801	5,953	5,969	5,962	5,928	6,094	5,893	5,875	5,299	5,248	5,132	5,175
CRAIG COUNTY	916	912	956	932	941	936	939	920	964	956	911	810	831	840	819
ROANOKE COUNTY	17,206	17,002	17,090	17,056	16,993	16,875	16,902	16,812	17,168	16,967	16,889	16,128	16,459	16,550	16,502
COVINGTON CITY	1,173	1,144	1,177	1,181	1,171	1,117	1,104	1,072	1,084	1,139	1,108	1,072	1,053	1,023	979
ROANOKE CITY	20,108	19,808	20,337	19,889	19,372	18,691	18,179	17,935	17,826	18,196	18,006	19,079	19,809	19,422	19,590
SALEM CITY	4,683	4,580	5,366	5,302	5,340	5,166	5,017	5,145	5,266	5,440	5,453	5,212	5,016	4,979	5,000
PLANNING DISTRICT 6	50,991	50,714	57,460	57,838	58,251	57,934	57,376	57,903	58,346	59,311	58,985	57,608	59,933	59,925	59,910
AUGUSTA COUNTY	11,789	11,733	12,901	13,120	13,348	13,313	13,435	13,471	13,952	13,685	13,605	12,558	12,395	12,236	12,198
BATH COUNTY	783	765	915	936	940	923	899	865	824	774	749	709	743	723	714
HIGHLAND COUNTY	400	387	406	405	372	385	372	372	397	364	370	304	275	271	263
ROCKBRIDGE COUNTY	3,667	3,644	3,995	3,950	3,923	3,925	3,959	3,882	3,872	3,836	3,789	3,436	3,581	3,588	3,500
ROCKINGHAM COUNTY	12,319	12,242	13,992	14,082	14,084	13,995	13,972	14,158	14,561	14,569	14,606	14,328	13,987	14,020	14,196
BUENA VISTA CITY	1,376	1,350	1,342	1,322	1,304	1,272	1,247	1,364	1,411	1,428	1,440	1,340	1,408	1,400	1,456
HARRISONBURG CITY	10,726	10,771	13,571	13,679	13,841	13,730	13,326	13,578	12,973	14,047	13,806	14,402	17,085	17,181	17,143
LEXINGTON CITY	1,169	1,151	1,423	1,462	1,466	1,481	1,410	1,455	1,392	1,465	1,431	1,388	1,539	1,592	1,508
STAUNTON CITY	5,164	5,112	4,988	4,920	4,906	4,837	4,686	4,624	4,676	4,829	4,825	4,784	4,886	4,838	4,914
WAYNESBORO CITY	3,598	3,559	3,927	3,962	4,067	4,073	4,070	4,134	4,288	4,314	4,364	4,359	4,034	4,076	4,018
PLANNING DISTRICT 7	37,170	37,338	38,433	39,315	40,207	40,586	41,388	42,233	44,141	43,516	43,615	41,345	41,410	41,337	41,284
CLARKE COUNTY	2,721	2,730	2,397	2,458	2,522	2,542	2,607	2,650	2,857	2,696	2,750	2,418	2,208	2,256	2,242
FREDERICK COUNTY	11,884	12,007	12,771	13,244	13,678	13,985	14,479	14,973	15,740	15,571	15,723	14,784	15,164	15,200	15,090
PAGE COUNTY	4,613	4,611	4,586	4,613	4,627	4,633	4,599	4,523	4,668	4,650	4,629	4,335	4,207	4,154	4,163
SHENANDOAH COUNTY	6,592	6,586	6,618	6,761	6,926	7,039	7,283	7,398	7,877	7,722	7,700	7,275	7,209	7,213	7,265
WARREN COUNTY	6,335	6,392	6,653	6,795	7,016	7,162	7,206	7,492	7,769	7,596	7,603	7,241	7,063	7,014	6,991
WINCHESTER CITY	5,025	5,012	5,408	5,444	5,438	5,225	5,214	5,197	5,230	5,281	5,210	5,292	5,559	5,500	5,533
PLANNING DISTRICT 8	420413	423391	432699	440260	441807	434844	437575	441907	444018	443346	441565	475786	495357	504343	514588
ARLINGTON COUNTY	46,771	46,547	49,847	48,905	48,124	45,727	44,522	47,135	47,421	49,549	50,142	59,515	57,112	58,809	60,193
FAIRFAX COUNTY	229944	231647	219668	219487	216248	208549	206881	201673	198378	198706	195276	211186	225140	226700	230485
LOUDOUN COUNTY	26,491	26,930	41,543	46,800	50,240	54,304	58,895	62,808	66,040	64,545	66,337	67,171	68,333	70,169	72,238
PRINCE WILLIAM COUNTY	66,821	67,879	68,403	72,019	75,050	76,820	79,271	80,938	83,185	81,128	80,637	82,366	88,899	91,571	93,925
ALEXANDRIA CITY	32,499	32,359	35,352	35,024	34,054	31,963	30,766	32,396	32,286	33,151	33,263	38,225	37,149	37,688	37,734
FAIRFAX CITY	4,788	4,753	4,822	4,873	4,831	4,678	4,498	4,439	4,636	4,840	4,804	5,020	4,533	4,623	4,708
FALLS CHURCH CITY	2,256	2,247	2,100	2,115	2,071	1,933	1,893	1,949	1,966	1,921	1,948	2,156	2,419	2,520	2,640
MANASSAS CITY	8,711	8,857	8,359	8,350	8,503	8,303	8,163	7,843	7,462	6,977	6,743	7,421	8,345	8,557	8,930
MANASSAS PARK CITY	2,132	2,172	2,605	2,687	2,686	2,567	2,686	2,726	2,644	2,529	2,415	2,726	3,427	3,706	3,735
PLANNING DISTRICT 9	28,701	28,971	27,184	28,348	29,707	30,352	31,366	32,448	34,274	33,493	33,570	30,977	29,325	29,544	29,710
CULPEPER COUNTY	7,138	7,221	7,016	7,404	7,831	8,197	8,561	9,110	9,858	9,692	9,724	8,885	8,601	8,713	8,801
FAUQUIER COUNTY	13,005	13,190	11,543	12,095	12,681	12,901	13,364	13,506	13,985	13,510	13,501	12,657	11,714	11,762	11,811
MADISON COUNTY	2,538	2,539	2,441	2,482	2,568	2,534	2,491	2,473	2,609	2,576	2,548	2,335	2,148	2,132	2,161
ORANGE COUNTY	4,679	4,690	4,909	5,047	5,282	5,426	5,656	6,060	6,547	6,468	6,572	5,938	5,747	5,820	5,844
RAPPAHANNOCK COUNTY	1,341	1,331	1,275	1,320	1,345	1,294	1,294	1,299	1,275	1,247	1,225	1,162	1,115	1,117	1,093
PLANNING DISTRICT 10	43,750	43,856	47,827	48,120	48,783	49,170	48,296	50,817	51,341	51,354	51,338	49,943	50,754	50,894	50,523
ALBEMARLE COUNTY	19,223	19,321	17,206	17,310	17,372	19,729	20,025	20,500	20,942	20,859	20,936	20,363	20,491	20,638	20,888
FLUVANNA COUNTY	2,870	2,878	4,664	5,113	5,365	5,606	5,497	5,898	6,072	5,946	5,958	5,646	5,362	5,426	5,356
GREENE COUNTY	2,810	2,840	3,330	3,446	3,579	3,608	3,616	3,708	3,844	3,801	3,714	3,529	3,442	3,386	3,378
LOUISA COUNTY	4,702	4,722	5,263	5,444	5,681	5,834	5,986	6,247	6,587	6,524	6,617	6,012	5,929	5,885	5,737
NELSON COUNTY	2,515	2,494	2,659	2,670	2,727	2,743	2,701	2,711	2,686	2,644	2,646	2,371	2,233	2,213	2,158
CHARLOTTESVILLE CITY	11,630	11,601	14,705	14,137	14,059	11,650	10,471	11,753	11,210	11,580	11,467	12,022	13,297	13,346	13,006
PLANNING DISTRICT 11	47,171	46,939	48,889	48,550	48,562	48,248	48,024	49,003	50,163	51,075	51,445	49,909	50,668	50,639	50,836
AMHERST COUNTY	6,329	6,250	7,064	7,066	7,058	6,979	6,868	6,703	6,792	6,770	6,853	6,577	6,265	6,165	6,118
APPOMATTOX COUNTY	2,558	2,541	2,720	2,770	2,732	2,669	2,667	2,647	2,713	2,754	2,834	2,618	2,586	2,609	2,642
BEDFORD COUNTY	11,148	11,240	11,988	12,128	12,303	12,386	12,674	12,820	13,339	13,045	12,995	11,709	11,321	11,339	11,338
CAMPBELL COUNTY	10,376	10,276	10,483	10,417	10,531	10,230	10,168	10,158	10,425	10,342	10,294	10,066	10,231	10,327	10,370
BEDFORD CITY	1,102	1,094	1,191	1,147	1,119	1,088	1,055	1,042	1,049	1,080	1,070	991	1,130	1,108	1,109
LYNCHBURG CITY	15,658	15,538	15,443	15,022	14,819	14,896	14,592	15,633	15,845	17,084	17,399	17,948	19,135	19,091	19,259

[continued]

TABLE 9
TOTAL FEMALES AGES 15-44 POPULATION PROJECTIONS
BY PLANNING DISTRICT AND CITY OR COUNTY
VIRGINIA, 1998-2012

PLANNING DISTRICT CITY / COUNTY	YEAR														
	1998	1999	2000	2001	2002	2003	2004	2005	2006	2007	2008	2009	2010	2011	2012
COMMONWEALTH OF VIRGINIA	1551101	1553170	1589080	1599505	1609903	1598601	1599511	1604836	1625508	1624487	1615975	1632043	1652698	1659020	1670773
PLANNING DISTRICT 12	48,054	47,456	49,778	49,461	49,123	48,085	47,418	46,537	46,929	46,031	45,501	42,915	42,662	41,777	41,231
FRANKLIN COUNTY	8,624	8,572	9,370	9,536	9,668	9,658	9,761	9,756	10,030	10,004	10,026	9,205	9,621	9,520	9,389
HENRY COUNTY	11,454	11,269	11,521	11,380	11,305	10,968	10,807	10,519	10,522	10,307	10,119	9,726	9,183	8,884	8,601
PATRICK COUNTY	3,334	3,307	3,733	3,715	3,704	3,604	3,565	3,516	3,551	3,408	3,386	3,132	2,864	2,852	2,833
PITTSYLVANIA COUNTY	11,531	11,418	12,533	12,504	12,345	12,092	11,947	11,727	11,808	11,488	11,354	10,566	10,540	10,243	10,135
DANVILLE CITY	10,057	9,879	9,588	9,353	9,191	8,915	8,557	8,319	8,312	8,219	8,082	7,857	7,888	7,789	7,821
MARTINSVILLE CITY	3,054	3,011	3,033	2,973	2,910	2,848	2,781	2,700	2,706	2,605	2,534	2,429	2,566	2,489	2,452
PLANNING DISTRICT 13	15,343	15,135	16,226	16,001	15,904	15,554	15,342	14,897	15,192	14,983	14,951	13,593	13,790	13,569	13,363
BRUNSWICK COUNTY	3,277	3,250	3,401	3,369	3,335	3,258	3,229	3,115	3,157	3,237	3,222	2,884	2,867	2,806	2,729
HALIFAX COUNTY	6,704	6,595	7,006	6,845	6,767	6,545	6,407	6,187	6,321	6,182	6,134	5,752	5,941	5,845	5,774
MECKLENBURG COUNTY	5,362	5,290	5,819	5,787	5,802	5,751	5,706	5,595	5,714	5,564	5,595	4,957	4,982	4,918	4,860
PLANNING DISTRICT 14	17,100	16,971	18,846	19,005	19,260	19,002	18,881	18,936	19,281	19,379	19,429	18,295	18,706	18,495	18,151
AMELIA COUNTY	1,922	1,919	2,307	2,334	2,359	2,313	2,334	2,331	2,456	2,444	2,442	2,212	2,173	2,148	2,166
BUCKINGHAM COUNTY	2,367	2,339	2,696	2,783	2,804	2,780	2,787	2,858	2,857	2,827	2,780	2,653	2,691	2,680	2,615
CHARLOTTE COUNTY	2,105	2,076	2,358	2,341	2,391	2,333	2,315	2,257	2,319	2,297	2,276	2,009	2,084	2,041	2,016
CUMBERLAND COUNTY	1,505	1,485	1,846	1,846	1,859	1,841	1,812	1,872	1,978	1,990	1,984	1,830	1,838	1,785	1,747
LUNENBURG COUNTY	2,020	1,989	2,085	2,119	2,168	2,156	2,120	2,091	2,159	2,087	2,016	1,817	1,925	1,912	1,861
NOTTOWAY COUNTY	2,685	2,673	2,767	2,785	2,781	2,688	2,624	2,621	2,583	2,572	2,595	2,450	2,446	2,432	2,366
PRINCE EDWARD COUNTY	4,496	4,490	4,787	4,797	4,898	4,891	4,889	4,906	4,929	5,162	5,336	5,324	5,549	5,497	5,380
PLANNING DISTRICT 15	192410	192560	199230	200419	201588	200210	200518	201142	204268	206141	205852	206969	212460	212258	214585
CHARLES CITY COUNTY	1,273	1,250	1,418	1,433	1,471	1,454	1,401	1,348	1,406	1,350	1,320	1,135	1,185	1,144	1,104
CHESTERFIELD COUNTY	59,604	60,089	58,780	59,682	60,719	61,373	62,552	62,797	65,121	64,585	65,063	63,452	64,886	65,351	66,137
GOOCHLAND COUNTY	3,650	3,670	3,356	3,413	3,467	3,652	3,778	3,931	4,210	4,217	4,247	3,726	3,565	3,506	3,310
HANOVER COUNTY	16,704	16,900	18,379	18,960	19,571	19,875	20,105	19,809	20,236	19,696	19,451	18,548	17,952	17,894	18,002
HENRICO COUNTY	59,035	59,282	60,900	60,767	60,522	59,700	60,171	60,312	60,837	61,607	61,085	62,761	65,091	65,131	65,866
NEW KENT COUNTY	2,647	2,661	2,796	2,863	2,979	3,133	3,274	3,402	3,654	3,554	3,718	3,270	3,198	3,227	3,305
POWHATAN COUNTY	3,380	3,406	4,274	4,502	4,742	4,862	5,021	5,169	5,476	5,271	5,317	4,833	4,521	4,476	4,421
RICHMOND CITY	46,117	45,302	49,327	48,799	48,117	46,161	44,216	44,374	43,328	45,861	45,651	49,244	52,062	51,529	52,440
PLANNING DISTRICT 16	47,962	48,598	55,689	59,263	62,942	65,609	67,864	70,142	72,955	70,998	70,850	68,703	69,318	70,355	71,076
CAROLINE COUNTY	4,227	4,207	4,523	4,538	4,642	4,742	4,915	5,355	5,822	5,739	5,820	5,475	5,442	5,438	5,439
KING GEORGE COUNTY	3,593	3,646	3,675	3,710	3,847	3,979	4,274	4,628	5,015	5,016	5,111	4,969	4,640	4,694	4,769
SPOTSYLVANIA COUNTY	17,363	17,706	20,403	22,263	23,986	25,159	25,986	26,825	27,816	26,594	26,457	25,409	25,238	25,348	25,373
STAFFORD COUNTY	17,417	17,703	21,423	23,023	24,735	26,113	27,181	27,621	28,541	27,635	27,442	26,552	26,900	27,472	27,750
FREDERICKSBURG CITY	5,362	5,336	5,665	5,729	5,732	5,616	5,508	5,713	5,761	6,014	6,020	6,298	7,098	7,403	7,745
PLANNING DISTRICT 17	7,697	7,661	7,842	7,900	8,046	8,122	8,123	8,056	8,216	8,225	8,218	6,916	6,853	6,820	6,734
LANCASTER COUNTY	1,717	1,706	1,743	1,727	1,719	1,784	1,771	1,709	1,748	1,740	1,712	1,319	1,394	1,375	1,378
NORTHUMBERLAND COUNTY	1,695	1,686	1,823	1,860	1,956	1,987	2,025	2,030	2,049	2,055	2,048	1,648	1,513	1,517	1,486
RICHMOND COUNTY	1,387	1,387	1,350	1,371	1,366	1,334	1,295	1,252	1,304	1,310	1,295	1,105	1,201	1,171	1,151
WESTMORELAND COUNTY	2,898	2,882	2,926	2,942	3,005	3,017	3,032	3,065	3,115	3,120	3,163	2,844	2,745	2,757	2,719
PLANNING DISTRICT 18	17,143	17,314	16,495	16,785	17,025	17,153	17,254	17,461	18,140	17,817	17,935	16,653	15,500	15,356	15,272
ESSEX COUNTY	1,620	1,597	1,942	1,960	2,004	2,029	2,000	2,009	2,065	2,093	2,146	1,964	2,070	2,063	2,087
GLOUCESTER COUNTY	8,579	8,766	7,398	7,514	7,622	7,637	7,710	7,782	7,972	7,787	7,815	7,485	6,586	6,513	6,421
KING AND QUEEN COUNTY	1,288	1,283	1,290	1,283	1,259	1,232	1,279	1,286	1,352	1,304	1,274	1,131	1,102	1,107	1,128
KING WILLIAM COUNTY	2,657	2,675	2,830	2,897	2,977	3,037	3,010	3,101	3,354	3,335	3,391	3,228	3,071	3,036	3,014
MATHEWS COUNTY	1,492	1,490	1,474	1,517	1,511	1,520	1,496	1,502	1,549	1,505	1,510	1,335	1,243	1,222	1,220
MIDDLESEX COUNTY	1,507	1,503	1,561	1,614	1,652	1,698	1,759	1,781	1,848	1,793	1,799	1,510	1,428	1,415	1,402
PLANNING DISTRICT 19	33,214	32,882	34,120	33,988	34,031	33,451	33,198	33,055	33,571	33,679	33,735	32,768	31,628	31,287	31,015
DINWIDDIE COUNTY	4,713	4,680	5,055	5,066	5,181	5,166	5,195	5,254	5,417	5,363	5,457	5,310	5,374	5,270	5,267
GREENSVILLE COUNTY	1,820	1,809	1,693	1,650	1,626	1,619	1,600	1,594	1,573	1,634	1,610	1,505	1,529	1,512	1,506
PRINCE GEORGE COUNTY	6,376	6,349	7,291	7,454	7,445	7,361	7,484	7,667	7,611	7,529	7,517	7,230	6,241	6,370	6,440
SURRY COUNTY	1,313	1,308	1,400	1,416	1,454	1,439	1,441	1,410	1,456	1,408	1,432	1,271	1,168	1,142	1,098
SUSSEX COUNTY	1,969	1,932	1,981	1,936	1,901	1,809	1,768	1,714	1,771	1,729	1,730	1,589	1,647	1,607	1,519
COLONIAL HEIGHTS CITY	3,009	2,951	3,376	3,385	3,410	3,342	3,370	3,231	3,303	3,301	3,258	3,204	3,176	3,204	3,228
EMPORIA CITY	918	897	1,131	1,101	1,127	1,109	1,093	1,092	1,099	1,095	1,113	1,062	1,134	1,111	1,137
HOPEWELL CITY	5,169	5,137	4,909	4,907	4,919	4,797	4,696	4,625	4,782	4,883	4,902	4,852	4,702	4,606	4,517
PETERSBURG CITY	7,927	7,819	7,284	7,073	6,968	6,809	6,551	6,468	6,559	6,737	6,716	6,745	6,657	6,465	6,303
PLANNING DISTRICT 20	261695	263213	248584	246933	247795	247010	246811	243020	245218	244693	240480	243105	243142	243684	245152
ISLE OF WIGHT COUNTY	6,383	6,453	6,153	6,288	6,442	6,610	6,694	6,856	7,266	7,136	7,174	6,378	6,058	6,010	5,941
SOUTHAMPTON COUNTY	3,101	3,055	3,177	3,182	3,133	3,106	3,171	3,168	3,344	3,247	3,220	2,890	3,098	3,062	2,986
CHESAPEAKE CITY	43,204	43,848	45,991	46,393	46,762	47,221	47,904	48,193	48,811	47,158	46,719	46,644	45,254	45,549	46,146
FRANKLIN CITY	1,648	1,632	1,738	1,689	1,657	1,657	1,676	1,690	1,777	1,795	1,759	1,626	1,655	1,613	1,563
NORFOLK CITY	58,002	57,687	54,417	53,520	53,477	52,469	50,835	49,088	48,766	51,787	50,792	52,492	55,184	55,053	55,224
PORTSMOUTH CITY	22,959	22,802	21,769	21,289	21,051	20,587	20,300	20,174	20,719	20,877	20,147	20,945	19,701	19,727	19,907
SUFFOLK CITY	12,638	12,728	14,117	14,881	15,841	16,757	17,492	17,989	18,625	17,991	18,053	17,424	17,280	17,132	17,124
VIRGINIA BEACH CITY	113760	115008	101222	99691	99432	98603	98739	95862	95910	94702	92616	94706	94912	95538	96261
PLANNING DISTRICT 21	104051	104182	105775	104754	104801	104404	104034	102067	102963	103230	102511	105390	101265	100310	100373
JAMES CITY COUNTY	9,350	9,471	9,239	9,647	10,151	10,526	11,174	11,587	12,476	12,360	12,576	10,911	11,116	11,166	11,261
YORK COUNTY	10,490	10,539	12,141	12,479	12,852	13,003	13,051	13,158	13,345	12,802	12,674	11,752	12,198	12,475	12,394
HAMPTON CITY	34,078	34,043	34,792	33,868	33,436	33,259	32,737	31,870	31,702	32,201	31,415	32,048	29,972	29,318	29,401
NEWPORT NEWS CITY	43,136	43,111	43,114	42,308	41,965	41,354	41,021	39,329	39,251	39,555	39,626	44,647	41,345	40,551	40,537
POQUOSON CITY	2,633	2,635	2,189	2,160	2,185	2,169	2,111	2,055	2,136	2,097	2,074	1,902	2,024	2,003	2,058
WILLIAMSBURG CITY	4,364	4,383	4,300	4,292	4,212	4,093	3,940	4,068	4,053	4,215	4,146	4,130	4,610	4,797	4,722
PLANNING DISTRICT 22	8,413	8,340	9,710	9,818	10,003	9,848	9,862	9,814	9,941	9,604	9,592	8,916	7,322	7,208	7,141
ACCOMACK COUNTY	6,097	6,054	7,350	7,436	7,611	7,500	7,498	7,456	7,462	7,205	7,212	6,736	5,491	5,360	5,308
NORTHAMPTON COUNTY	2,316	2,286	2,360	2,382	2,392	2,348	2,364	2,358	2,479	2,399	2,380	2,180	1,831	1,848	1,833
PLANNING DISTRICT 23	365746	367395	354359	351687	352596	351414	350845	345087	348181	347923	342991	348495	344407	343994	345525

NOTE: PLANNING DISTRICT 23, THE HAMPTON ROADS PLANNING DISTRICT, IS THE AGGREGATE OF PLANNING DISTRICTS 20 AND 21.

BASIC DEFINITIONS

Recorded Data These refer to vital events that occurred in Virginia regardless of the place of residence of the person experiencing the vital event, often referred to as Place of Occurrence data. Both Virginia and Out-of-State residents are included in the concept.

Residence Data These refer to the Virginia city or county where the mother resided for a birth, where the patient resided for an induced termination of pregnancy or a natural fetal death, or where the deceased resided for a death. The term includes the vital events of Virginia residents regardless of where the event occurred. Most of the methods of presentation in the Report refer to Virginia residents.

Ethnicity and Race Only two ethnic classes are recognized in the data, Hispanic and Non-Hispanic, where the term Hispanic refers to persons who can trace their ancestry in some degree to the peoples of the Iberian Peninsula and the nations of Portugal and Spain. The term Latino is also used for Hispanic. Thus an Hispanic may be of any race as a result of inter-racial unions in the history of the Americas.

Fifteen race codes are currently used in the Virginia vital statistics data. These are White, Black, American Indian, Ten Asian Groups, Other Races, and Unknown. The Asian group has been increased from the five, Chinese, Japanese, Hawaiian, Filipino, and Other Asian and Pacific Islander, to ten in recent years including Asian Indian, Korean, Vietnamese, Guamian, and Samoan.

Currently the race designation used for the pregnancy categories of births and both types of fetal deaths is that of the mother. For deaths, the race is that of the decedent at death. In the case of infant deaths, this may mean that the race of the child could be declared differently at birth and at death.

Live Births A live birth is defined as the complete expulsion or extraction of a product of human conception from its mother, irrespective of the duration of pregnancy, which, after such expulsion or extraction, breathes or shows any other evidence of life such as beating of the heart, pulsation of the umbilical cord, or definite movement of voluntary muscles, whether or not the umbilical cord has been cut or the placenta is attached. (Vital Statistics Laws of Virginia, Chapter 7, Section 32.1-249.7)

With the allowance of multi-race coding beginning half way through the 2012 data collection year, it should be noted that the proportion of vital events involving births has shifted away from the White race category toward Black and other non-White races.

Low Weight Live Births A low weight birth is defined as one in which the birth weight is less than 2,500 grams (5 pounds 8 ounces), regardless of gestation. A very low weight birth is one with a birth weight of less than 1,500 grams (3 pounds 5 ounces).

Non-Marital Births Non-Marital Births are those which occurred to women who were not married to the fathers of the children at any time during the preceding 10 months.

Non-Marital Natural Fetal Deaths/Induced Terminations Non-Marital Natural Fetal Deaths/Induced Terminations are those which occurred to women who were not married to the fathers at the time of the event.

Fetal Death means death prior to the complete expulsion or extraction from its mother of a product of human conception, regardless of the duration of the pregnancy; death is indicated by the fact that after such expulsion or extraction, the fetus does not breathe or show any other evidence of life, such as beating of the heart, pulsation of the umbilical cord, or definite movement of voluntary muscles. (Vital Statistics Laws of Virginia, Chapter 7, Section 32.1-249.2).

Induced Terminations of Pregnancy These are fetal deaths in which the pregnancy has been deliberately terminated with the purpose of producing a nonviable fetus. Molar and ectopic pregnancies are excluded.

Natural Fetal Deaths Formerly called miscarriages; these are fetal deaths that are not induced in order to produce a nonviable fetus. They are also referred to as spontaneous abortions, although they include the terminations of molar and ectopic pregnancies. The term includes the misnomer of still births.

Perinatal Deaths In this Report these are defined as the sum of natural fetal deaths of 28 or more weeks gestation and the deaths of infants under seven days of age. The concept focuses on the critical thirteen-week period at the end of a normal 40-week gestation as well as the first week of life of the newborn. It is used as a result of differing definitions of infant deaths in the world.

Total Infant Deaths These are deaths of children under one year of age, some of whom may have been born in the previous year.

Early Infant Deaths (not a standard term among the states) is the term used in this report to refer to infant deaths under one day of age. Hebdomadal Deaths are deaths under seven days of age, Neonatal Deaths are deaths under 28 days of age, and Postneonatal Deaths are deaths 28 days and over but under one year of age.

Total Deaths Total Deaths include Infant Deaths and Maternal Deaths. Induced Terminations and Natural Fetal Deaths are excluded.

Underlying Cause of Death This is the term by which deaths are classified and listed in the tables, to be distinguished from the immediate and other causes of death listed on the death certificate. It may be defined as (a) the disease or injury which initiated the train of morbid events leading directly to death, or (b) the circumstances of the accident or violence which produced the fatal injury.

Leading Causes of Death These are underlying causes of death considered rankable by the National Center for Health Statistics based on descending numbers of deaths listed for each cause. There are 50 of them in the basic 113-line cause of death list by the NCHS under the Tenth Revision of the International Classification of Diseases Code. There are 45 rankable causes of Natural Fetal Deaths in a suggested 124-line list and 71 rankable causes of Infant Deaths in a suggested 130-line list.

Population Projections The population projections in this Appendix are from the National Center for Health Statistics with the approval of the U.S. Bureau of the Census for the four basic races of White, Black, Asian, and Native American by age, race, and sex for the aggregate State.

Confidence Interval A statistical measure which utilizes a range of values within which the true value of a population parameter is bounded within a given probability. In this report a 95% confidence interval is used to determine the reliability of statistically significant (non-random) differences in age-adjusted death rates.

Age-adjusted Death Rates Age-adjusted death rates are weighted averages of age-specific death rates. The weights are the proportion of persons in corresponding age groups based on a standard million population. In this report the standard million U.S. population for the year 2000 is used. The advantage of age-adjusted rates for total deaths compared with unadjusted rates is that they allow for comparisons across jurisdictional, ethnic, and race/sex groups.

Rates Calculations A rate results from the division of one number by another, with the result often multiplied by a multiple of l0 to position one or more digits to the left of the decimal point. The two numbers may be in different units of measurement, as in miles per hour or income per capita. When the two numbers involved are in the same units of measurement, the result may be called a ratio, a relative number, or a pure number. The common unit of measurement has dropped out in the division.

Multiplying by a multiple of 10 yields a result of per 10, per 100, per 1,000, per 10,000, per 100,000, or per 1,000,000. The calculation is simplified by padding the numerator counts with the appropriate number of zeroes before performing the division. The crude birth rate and the unadjusted death rate are stated per 1,000 population.

The death rate from a specific cause of death is stated per 100,000 population. The infant death rate is expressed per 1,000 live births and the maternal death rate per 100,000 live births. When the multiple is 100, the result is called a percentage.

In all of this, it is essential to know the nature of the denominator or divisor, or the base number with which the other number (the numerator) is being compared. Any chart, table of numbers, or narrative calculation should thus clearly indicate the base number with which the comparison is being made. A further caution is to understand that when a set of numbers is being compared with their total that an increase in one of the relatives must be accompanied by a decrease in one or more of the others.

Rates, ratios, and percentages may be compared with each other, but doing so is with danger. In an increasing ratio of the birth rates of two age groups, it may be that the birth rates of both have fallen, with the denominator group rate falling faster than the numerator group rate.

There is also the problem of large variability in small numbers, in which small absolute increases can generate large relative changes. An increase from 2 to 4 is a 100 percent increase, while an increase of 25,000 from 50,000 to 75,000 is only a 50 percent increase. Rates calculated for small jurisdictions or population groups are subject to wide fluctuations or variance.

The percentages and rates may be calculated over different age, race, sex, and other groups. An age-specific rate may be calculated for each age group in a breakdown of all ages. The same is true for race, sex, and other groups. When the groups are reduced in number, the resulting rate will likely be softened.

There are two basic approaches to total pregnancies data and their three components of live births, induced terminations, and natural fetal deaths. The first uses the total projected population, which may be across all ages and include both male and female, or be age or group-specific. The other approach is the fertility rate approach in which the ages 15-44 female population is used as the denominator, even though the numerator may be the total of the events across all ages of the mothers or patients. Both may be expressed per 1,000 or per 100,000.

Unadjusted death rates for any group use the total population of the group as the denominator value, with the rate expressed per 1,000, or per 100,000 for the younger age groups of teenagers. Death rates for specific causes of death are per 100,000.

Virginia Health Statistics

2012 - Volume 2

VDH VIRGINIA DEPARTMENT OF HEALTH
Division of Health Statistics

VIRGINIA HEALTH STATISTICS ANNUAL REPORT 2012

VOLUME II

STATEWIDE DATA

Virginia Department of Health
Division of Health Statistics
Richmond, Virginia
February, 2014

VDH VIRGINIA DEPARTMENT OF HEALTH
Protecting You and Your Environment
www.vdh.state.va.us

Virginia Department of Health
Division of Health Statistics
PO Box 1000
Richmond, Virginia 23218-1000
(804) 662-6276
(804) 662-7261 FAX
http://www.vdh.virginia.gov/healthstats/

Cynthia C. Romero, MD, FAAFP, State Health Commissioner
Calvin T. Reynolds, Director, Virginia Division of Health Statistics
Janet M. Rainey, Director and State Registrar, Division of Vital Records

Staff Contributors:

Denise Cox, Admin. & Office Specialist III
Lewis Hughes, Policy & Planning Specialist I
Cynthia Johnson, Admin. & Office Specialist III
Robert Magnotti, Policy & Planning Specialist II
Rosemary Marsh, Clerical Assistant
Pam Oertel, Admin. & Office Specialist II
Diane Terrell, Consulting Analyst

Cover – Richmond, Virginia, downtown by Will Weaver, available under a Creative Commons Attribution-Share Alike 2.0 Generic license.

Statistical data is available in alternate formats upon request.

Table of Contents

Chapter Analyses and Data Tables

Chapter I - Data Collection and Summary Data

History and Procedures ..... I - 1
Races and Ethnicity ..... I - 1
Accuracy and Completeness ..... I - 2
Summary Data Highlights ..... I - 2

Table 1 ..... Summary of Total, Teenage, and Hispanic Vital Events By Race, Virginia, 2012 ..... I - 3

Table 2 ..... Resident Births and Deaths and Natural Population Increase By Race, With Rates Per 1,000 Population and Ratios of Births to Deaths Virginia, 2003-2012 ..... I - 3

Table 3 ..... Recorded and Resident In-State and Out-of-State Live Births By Planning Districts, Virginia, 2012 ..... I - 4
Table 4 ..... Recorded and Resident In-State and Out-of-State Deaths By Planning Districts, Virginia, 2012 ..... I - 4

Table 5 ..... Location of Total Pregnancies and Live Births By Race By Resident Status, Virginia, 2012 ..... I - 5
Table 6 ..... Location of Induced Terminations and Natural Fetal Deaths By Race By Resident Status, Virginia, 2012 ..... I - 5
Table 7 ..... Location of Infant Deaths and Total Deaths By Race By Resident Status, Virginia, 2012 ..... I - 5
Table 8 ..... Location of Teenage Live Births and Total Deaths By Race By Resident Status, Virginia, 2012 ..... I - 5
Table 9 ..... Location of Hispanic Live Births and Total Deaths By Race By Resident Status, Virginia, 2012 ..... I - 5

Table 10 ..... Resident Total Pregnancies, Total Live Births, Total Deaths for All Ages and Projected Resident Population with Rates per 1,000 Population and Total Natural Fetal Deaths With Rates per 1,000 Females 15-44 By Race, Virginia, 1992-2012 ..... I – 6

Chapter II - Resident Total Pregnancies

Highlights ..... II - 1

Chart 1 ..... Percents Pregnancy Termination Types, Total and Non-Marital By Age Groups Virginia, 2012 ..... II - 2
Chart 2 ..... Resident Total Pregnancy Groups, With Rates Per 1,000 Females Ages 15-44 Virginia, 1992-2012 ..... II - 3

Table 1 ..... Resident Total Pregnancies By Race of Mother With Percents of Total Pregnancies, Virginia, 1998-2012 ..... II - 4
Table 2 ..... Resident Teenage Pregnancies By Race of Mother With Percents of Teenage Pregnancies, Virginia, 1998-2012 ..... II - 4
Table 3 ..... Resident Hispanic Pregnancies By Race of Mother With Percents of Hispanic Pregnancies, Virginia, 1998-2012 ..... II - 4
Table 4 ..... Resident Total Non-Marital Pregnancies By Race of Mother With Percents of Total Non-Marital Pregnancies Virginia, 1998-2012 ..... II - 5
Table 5 ..... Resident Teenage Non-Marital Pregnancies By Race of Mother With Percents of Teenage Non-Marital Pregnancies Virginia, 1998-2012 ..... II - 5
Table 6 ..... Resident Hispanic Non-Marital Pregnancies By Race of Mother With Percents of Hispanic Non-Marital Pregnancies Virginia, 1998-2012 ..... II - 5

Table 7 ..... Resident Total Pregnancies By Ethnicity and Race and Type of Pregnancy
With Percents Each Type of Total Pregnancies
Virginia, 2003-2012 ..... II -6
Table 8 ..... Resident Teenage Pregnancies By Ethnicity and Race and Type of Pregnancy
With Percents Each Type of Total Pregnancies
Virginia, 2003-2012 ..... II - 7

Table 9 ..... Resident Total Pregnancies By Marital Status By Age and
Ethnicity and Race, With Percents Non-Marital
Virginia, 2012 ..... II - 8
Table 10 ..... Resident Teenage Pregnancies By Marital Status By Age and
Ethnicity and Race With Percents Non-Marital
Virginia, 2012 ..... II - 9

Table 11 ..... Resident Total Pregnancies By Age of Mother and Result of Pregnancy
With Percentages and Age Specific Rates Per 1,000 Females
Virginia, 2012 ..... II-10
Table 12 ..... Resident Non-Marital Pregnancies By Age of Mother and
Result of Pregnancy, With Percentages to Selected Bases
Virginia, 2012 ..... II-10

Table 13 ..... Resident Teenage Total Pregnancies By Age of Mother and
Result of Pregnancy, With Percentages to Selected Bases
Virginia, 2012 ..... II-11
Table 14 ..... Resident Teenage Non-Marital Pregnancies By Age of Mother and
Result of Pregnancy With Percentages to Selected Bases
Virginia, 2012 ..... II-11

Table 15 ..... Resident Total Pregnancies By Age and Ethnicity and Race of Mother
With Percentages and Age Specific Rates Per 1,000 Females
Virginia, 2012 ..... II-12
Table 16 ..... Resident Total Non-Marital Pregnancies By Age and Ethnicity
and Race of Mother With Percentages to Selected Bases
Virginia, 2012 ..... II-12

Table 17 ..... Resident Teenage Total Pregnancies By Age and Ethnicity and Race of Mother
With Percentages to Selected Bases
Virginia, 2012 ..... II-13
Table 18 ..... Resident Teenage Non-Marital Pregnancies By Age and Ethnicity and Race of
Mother With Percentages to Selected Bases
Virginia, 2012 ..... II-13
Table 19 ..... Resident Total Pregnancies, Live Births, Induced Terminations of Pregnancy,
Natural Fetal Deaths, and Projected Female Population Ages 15-44
With Rates Per 1,000 Population By Race, Virginia, 1992-2012 ..... II-14
Table 20 ..... Resident Total Pregnancies, Live Births, Induced Terminations of Pregnancy, and
Natural Fetal Deaths With Numbers and Percents Non-Marital
By Race of Mother or Patient, Virginia, 1992-2012 ..... II-15

Table 21 ..... Resident Teenage Pregnancies, Live Births, Induced Terminations of Pregnancy,
Natural Fetal Deaths, and Projected Female Population Ages 10-19
With Rates Per 1,000 Population By Race, Virginia, 1992-2012 ..... II-16
Table 22 ..... Resident Teenage Pregnancies, Live Births, Induced Terminations of Pregnancy, and
Natural Fetal Deaths With Numbers and Percents Non-Marital
Age Group 10-19 By Race, Virginia, 1992-2012 ..... II-17

Chapter III - Resident Live Births

Highlights ..... III -1

Chart 1 ..... Resident Live Births By Age of Mother, With Age Rates Per 1,000 Females
Virginia, 1995-2012 ..... III - 2

Chart 2 ..... Resident Non-Marital Births By Age of Mother, With Percents Non-Marital of Total Births, Virginia, 1995-2012 ..... III - 3
Table 1 ..... Resident Total Live Births By Race of Mother, With Percents of Total Live Births Virginia, 1998-2012 ..... III - 4
Table 2 ..... Resident Teenage Live Births By Race of Mother, With Percents of Teenage Live Births, Virginia, 1998-2012 ..... III - 4
Table 3 ..... Resident Hispanic Live Births By Race of Mother, With Percents of Hispanic Live Births, Virginia, 1998-2012 ..... III - 4

Table 4 ..... Resident Total Non-Marital Live Births By Race of Mother, With Percents of Total Non-Marital Live Births, Virginia, 1998-2012 ..... III - 5
Table 5 ..... Resident Teenage Non-Marital Live Births By Race of Mother, With Percents of Teenage Non-Marital Live Births, Virginia, 1998-2012 ..... III - 5
Table 6 ..... Resident Hispanic Non-Marital Live Births By Race of Mother, With Percents of Hispanic Non-Marital Live Births, Virginia, 1998-2012 ..... III - 5

Table 7 ..... Resident Total Live Births By Age and Race of Mother, With Age Specific Rates Per 1,000 Females, Virginia, 2012 ..... III - 6
Table 8 ..... Resident Total Non-Marital Live Births By Age and Race of Mother, With Percentages to Selected Bases, Virginia, 2012 ..... III - 6

Table 9 ..... Resident Teenage Total Live Births By Age and Ethnicity and Race of Mother With Percentages to Selected Bases, Virginia, 2012 ..... III - 7
Table 10 ..... Resident Teenage Non-Marital Live Births By Age and Ethnicity and Race of Mother, With Percentages to Selected Bases, Virginia, 2012 ..... III - 7

Table 11 ..... Resident Total Live Births By Age and Race of Mother Virginia, 1992-2012 ..... III - 8
Table 12 ..... Resident Total Live Birth Rates Per 1,000 Females By Age and Race of Mother Virginia, 1992-2012 ..... III - 9
Table 13 ..... Resident Non-Marital Live Births By Age and Race of Mother Virginia, 1992-2012 ..... III-10
Table 14 ..... Percents Non-Marital Live Births of Total Live Births By Age and Race Virginia, 1992-2012 ..... III-11

Table 15 ..... Resident Live Births By Race and Sex By Month of Delivery, Virginia, 2012 ..... III-12

Table 16 ..... Resident Total Live Births, By Ages of Parents, Virginia, 2012 ..... III-13
Table 17 ..... Resident Teenage Live Births, By Ages of Parents, Virginia, 2012 ..... III-13

Table 18 ..... Resident Live Births By Age of Father By Age of Mother, Virginia, 2012 ..... III-14
Table 19A ..... Resident Live Births By Ethnicity of Father By Ethnicity of Mother, Virginia, 2012 ..... III-15
Table 19B ..... Resident Live Births By Ethnicity and Race of Father By Ethnicity and Race of Mother, Virginia, 2012 ..... III-15

Table 20 ..... Education of Mothers For Resident Total Births and First Births By Race With Percent Completing Each Grade Level, Virginia, 2012 ..... III-16
Table 21 ..... Education of Fathers For Resident Total Births By Race, With Percent Completing Each Grade Level, Virginia, 2012 ..... III-16

Table 22 ..... Resident Live Births With Apgar Score By Age of Mother, Virginia, 2012 ..... III-17
Table 23 ..... Resident Live Births With Apgar Score By Race and Sex, Virginia, 2012 ..... III-17
Table 24 ..... Resident Live Births With Apgar Score By Weeks of Gestation, Virginia, 2012 ..... III-17

Table 25 ..... Resident Live Births By Live Birth Order By Age and Race of Mother Virginia, 2012 ..... III-18
Table 26 ..... Resident Live Births By Previous Pregnancies By Age and Race of Mother Virginia, 2012 ..... III-19
Table 27 ..... Resident Live Births By Race and Sex With Sex Ratios, Male Births to Female Births Per 100 Females, Virginia, 2003-2012 ..... III-20
Table 28 ..... Resident Live Births With Congenital Anomalies By Race and Sex With Ratios of Male Events to Female Events Per 100 Females, Virginia, 2003-2012 ..... III-20

Table 29 ..... Resident Total Low Weight Live Births By Race of Mother, With Percents of Total Low Weight, Virginia, 1998-2012 ..... III-21
Table 30 ..... Resident Teenage Low Weight Live Births By Race of Mother, With Percents of Teenage Low Weight, Virginia, 1998-2012 ..... III-21
Table 31 ..... Resident Hispanic Low Weight Live Births By Race of Mother, With Percents of Hispanic Low Weight, Virginia, 1998-2012 ..... III-21

Table 32 ..... Resident Total Non-Marital Low Weight Live Births By Race of Mother, With Percents of Total Non-Marital Low Weight Live Births, Virginia, 1998-2012 ..... III-22
Table 33 ..... Resident Teenage Non-Marital Low Weight Live Births By Race of Mother, With Percents of Teenage Non-Marital Low Weight Live Births, Virginia, 1998-2012 ..... III-22
Table 34 ..... Resident Hispanic Non-Marital Low Weight Live Births By Race of Mother, With Percents of Hispanic Non-Marital Low Weight Live Births, Virginia, 1998-2012 ..... III-22

Table 35 ..... Resident Low Weight, Very Low Weight, and Plural Births and Births With Congenital Anomalies By Race, With Percents of Total Live Births Virginia, 1992-2012 ..... III-23
Table 36 ..... Resident Teenage Low Weight, Very Low Weight, and Plural Births and Births With Congenital Anomalies By Race, With Percents of Teenage Live Births Virginia, 1992-2012 ..... III-24

Table 37 ..... Resident Live Births By Birth Weight in Grams, By Age and Race of Mother Virginia, 2012 ..... III-25
Table 38 ..... Resident Live Births By Birth Weight in Grams, By Weeks of Gestation and Race of Mother, Virginia, 2012 ..... III-26

Table 39 ..... Resident Live Births By Birth Weight and Race of Mother, With Percents of Total Births, Virginia, 2012 ..... III-27
Table 40 ..... Resident Low Weight Births By Birth Order and Race of Mother, With Percents Low Weight Births of Total Births, Virginia, 2012 ..... III-27
Table 41 ..... Resident Low Weight Births By Age and Race of Mother, With Percents Low Weight Births of Total Births, Virginia, 2012 ..... III-27

Table 42 ..... Resident Single and Plural Live Births By Race and Sex of Infant, Virginia, 2012 ..... III-28
Table 43 ..... Plural Births and Plural Low Weight Births By Race, With Percents Low Weight Plural of Total Plural, Virginia, 2012 ..... III-28
Table 44 ..... Resident Low Weight Births, Plural Births, and Congenital Anomalies, With Percents of Total Live Births, By Age and Race of Mother, Virginia, 2012 ..... III-28

Table 45 ..... Recorded Single and Plural Live Births By Birth Weight and Race of Mother Virginia, 2012 ..... III-29
Table 46 ..... Resident Single and Plural Live Births By Birth Weight and Race of Mother Virginia, 2012 ..... III-29

Table 47 ..... Resident Live Births By Age of Mother By Trimester Care Began Virginia, 2012 ..... III-30
Table 48 ..... Resident Live Births By Birth Order By Trimester Care Began Virginia, 2012 ..... III-30
Table 49 ..... Resident Live Births By Age of Mother By Number of Prenatal Visits Virginia, 2012 ..... III-30
Table 50 ..... Resident Live Births By Education of Mother By Birth Order Virginia, 2012 ..... III-31
Table 51 ..... Resident Live Births By Education of Mother By Trimester Care Began Virginia, 2012 ..... III-31
Table 52 ..... Resident Live Births By Education of Mother By Number of Prenatal Visits Virginia, 2012 ..... III-31
Table 53 ..... Resident Live Births By Use or Non-Use of Alcohol By Mother During Pregnancy By Age and Race of Mother, Virginia, 2012 ..... III-32
Table 54 ..... Resident Live Births By Use of Alcohol Per Week By Mother During Pregnancy By Birth Weight of Infant in Grams, Virginia, 2012 ..... III-32

Table 55 ..... Resident Live Births By Weight Gain of Mother in Pounds By Age and Race of Mother, Virginia, 2012 ..... III-33

Table 56 ..... Resident Live Births By Source of Prenatal Care, By Age and Race of Mother, Virginia, 2012 ..... III-34
Table 57 ..... Resident Live Births By Source of Prenatal Care, By Education of Mother By Marital Status, Virginia, 2012 ..... III-35
Table 58 ..... Resident Live Births By Obstetric Procedures, By Age and Race of Mother Virginia, 2012 ..... III-36
Table 59 ..... Resident Live Births By Method of Delivery, By Age and Race of Mother Virginia, 2012 ..... III-37
Table 60 ..... Resident Live Births By Method of Payment By Age and Race of Mother, Virginia, 2012 ..... III-38
Table 61 ..... Resident Non-Marital Births By Method of Payment By Age and Race of Mother, Virginia, 2012 ..... III-38

Table 62 ..... Recorded Live Births By Attendant and Facility of Birth By Race of Mother, Virginia, 2012 ..... III-39
Table 63 ..... Resident Live Births By Attendant and Facility of Birth By Race of Mother, Virginia, 2012 ..... III-39

Chapter IV - Induced Terminations of Pregnancy

Highlights … ..... IV - 1

Chart 1 ..... Resident Induced Terminations of Pregnancy By Race, With Percents Race of Total Induced Terminations, Virginia, 1998-2012 ..... IV - 2
Chart 2 ..... Resident Non-Marital Induced Terminations of Pregnancy By Race, With Percents Race of Total Non-Marital, Virginia, 1998-2012 ..... IV - 3

Table 1 ..... Resident Total Induced Terminations of Pregnancy By Race of Patient With Percents of Total Induced Terminations, Virginia, 1998-2012 ..... IV - 4
Table 2 ..... Resident Teenage Induced Terminations of Pregnancy By Race of Patient, With Percents of Total Teenage Induced Terminations, Virginia, 1998-2012 ..... IV - 4
Table 3 ..... Resident Hispanic Induced Terminations of Pregnancy By Race of Patient, With Percents of Total Hispanic Induced Terminations, Virginia, 1998-2012 ..... IV - 4

Table 4 ..... Resident Total Non-Marital Induced Terminations of Pregnancy By Race of Patient With Percents of Total Non-Marital Induced Terminations, Virginia, 1998-2012 ..... IV - 5
Table 5 ..... Resident Teenage Non-Marital Induced Terminations of Pregnancy By Race of Patient With Percents of Teenage Non-Marital Induced Terminations, Virginia, 1998-2012 ..... IV - 5
Table 6 ..... Resident Hispanic Non-Marital Induced Terminations of Pregnancy By Race of Patient With Percents of Hispanic Non-Marital Induced Terminations, Virginia, 1998-2012 ..... IV - 5

Table 7 ..... Resident Total Induced Terminations By Age and Ethnicity and Race of Patient With Percentages and Age Specific Rates Per 1,000 Females, Virginia, 2012 ..... IV - 6
Table 8 ..... Resident Total Non-Marital Induced Terminations By Age and Ethnicity and Race of Patient, With Percentages to Selected Bases, Virginia, 2012 ..... IV - 6

Table 9 ..... Resident Teenage Induced Terminations By Age and Ethnicity and Race of Patient With Percentages to Selected Bases, Virginia, 2012 ..... IV - 7
Table 10 ..... Resident Teenage Non-Marital Induced Terminations By Age and Ethnicity and Race of Patient, With Percentages to Selected Bases, Virginia, 2012 ..... IV - 7

Table 11 ..... Resident Induced Terminations By Month By Race of Patient Virginia, 2012 ..... IV - 8

Table 12 ..... Resident Induced Terminations By Length of Gestation By Race, With Percents Length of Gestation of Induced Terminations, Virginia, 2012 ..... IV - 8
Table 13 ..... Resident Teenage Induced Terminations By Length of Gestation By Race, With Percents Length of Gestation of Induced Terminations, Virginia, 2012 ..... IV - 8

Table 14 ..... Resident Total and Teenage Induced Terminations of Pregnancy, With Rates Per 1,000 Total Females Ages 15-44 and Rates Per 1,000 Teenage Females Ages 10-19, Virginia, 1992-2012 ..... IV - 9

Table 15 ..... Resident Induced Terminations of Pregnancy By Age of Patient With Termination Procedures and Age-Group Percents, Virginia, 2012 ..... IV-10
Table 16 ..... Resident Induced Terminations of Pregnancy By Gestation in Weeks With Termination Procedures and Gestation Percents, Virginia, 2012 ..... IV-10

Table 17 ..... Recorded Induced Terminations of Pregnancy By Facility of Occurrence By Procedure Terminating Pregnancy By Race of Patient, Virginia, 2012 ..... IV-11
Table 18 ..... Resident Induced Terminations of Pregnancy By Facility of Occurrence By Procedure Terminating Pregnancy By Race of Patient, Virginia, 2012 ..... IV-11

Chapter V - Natural Fetal Deaths

Highlights ..... V - 1

Chart 1 ..... Resident Natural Fetal Deaths By Race, With Percents Race of Total Deaths Virginia, 1998-2012 ..... V - 2
Chart 2 ..... Resident Non-Marital Natural Fetal Deaths By Race, With Percents Race of Total Non-Marital Deaths, Virginia, 1998-2012 ..... V - 3

Table 1 ..... Resident Total Natural Fetal Deaths By Race of Patient With Percents of Total Natural Fetal Deaths, Virginia, 1998-2012 ..... V - 4
Table 2 ..... Resident Teenage Natural Fetal Deaths By Race of Patient With Percents of Total Teenage Natural Fetal Deaths, Virginia, 1998-2012 ..... V - 4
Table 3 ..... Resident Hispanic Natural Fetal Deaths By Race of Patient With Percents of Total Hispanic Natural Fetal Deaths, Virginia, 1998-2012 ..... V - 4

Table 4 ..... Resident Total Non-Marital Natural Fetal Deaths By Race of Patient With Percents of Total Non-Marital Natural Fetal Deaths, Virginia, 1998-2012 ..... V - 5
Table 5 ..... Resident Teenage Non-Marital Natural Fetal Deaths By Race of Patient With Percents of Teenage Non-Marital Natural Fetal Deaths, Virginia, 1998-2012 ..... V - 5
Table 6 ..... Resident Hispanic Non-Marital Natural Fetal Deaths By Race of Patient With Percents of Hispanic Non-Marital Natural Fetal Deaths, Virginia, 1998-2012 ..... V - 5

Table 7 ..... Resident Total Natural Fetal Deaths By Age and Ethnicity and Race of Patient With Percentages and Age Specific Rates Per 1,000 Females, Virginia, 2012 ..... V - 6
Table 8 ..... Resident Total Non-Marital Natural Fetal Deaths By Age and Ethnicity and Race of Patient With Percentages to Selected Bases, Virginia, 2012 ..... V - 6
Table 9 ..... Resident Teenage Natural Fetal Deaths By Age and Ethnicity and Race of Patient With Percentages to Selected Bases, Virginia, 2012 ..... V - 7
Table 10 ..... Resident Teenage Non-Marital Natural Fetal Deaths By Age and Ethnicity and Race of Patient With Percentages to Selected Bases, Virginia, 2012 ..... V - 7

Table 11 ..... Resident Natural Fetal Deaths By Month By Race of Patient Virginia, 2012 ..... V - 8
Table 12 ..... Resident Natural Fetal Deaths By Length of Gestation By Race With Percents Length of Gestation of Natural Fetal Deaths, Virginia, 2012 ..... V - 8
Table 13 ..... Resident Teenage Natural Fetal Deaths By Length of Gestation By Race With Percents Length of Gestation of Natural Fetal Deaths, Virginia, 2012 ..... V - 8

Table 14 ..... Resident Total and Teenage Natural Fetal Deaths Under 20 Weeks and Under 28 Weeks Gestation With Rates Per 1,000 Total Females Ages 15-44 and Rates Per 1,000 Teenage Females Ages 10-19, Virginia, 1992-2012 ..... V - 9

Table 15 ..... Fifty-Two Causes of Resident Natural Fetal Deaths By The Age of the Patient, Inclusive of the Forty-Five Rankable Causes of Natural Fetal Deaths Virginia, 2012 ..... V-10
Table 16 ..... Fifty-Two Causes of Resident Natural Fetal Deaths By Period of Gestation By Race, Inclusive of the Forty-Five Rankable Causes of Natural Fetal Deaths Virginia, 2012 ..... V-11

Table 17 ..... Recorded Natural Fetal Deaths By Attendant, Facility, and Time of Death By Race of Patient, Virginia, 2012 ..... V-12
Table 18 ..... Resident Natural Fetal Deaths By Attendant, Facility, and Time of Death By Race of Patient, Virginia, 2012 ..... V-13

Chapter VI - Infant and Perinatal Deaths

Highlights ..... VI - 1

Chart 1 ..... Resident Infant Deaths and Death Rates Per 1,000 Live Births By Race Virginia, 1995-2012 ..... VI - 2
Chart 2 ..... Resident Perinatal Deaths and Death Rates Per 1,000 Perinatal Base By Race Virginia, 1995-2012 ..... VI - 3

Table 1 ..... Resident Total Infant Deaths By Race of Infant at Death With Percents of Total Infant Deaths, Virginia, 1998-2012 ..... VI - 4
Table 2 ..... Resident Teenage Infant Deaths By Race of Infant at Death With Percents of Total Teenage Infant Deaths, Virginia, 1998-2012 ..... VI - 4
Table 3 ..... Resident Hispanic Infant Deaths By Race of Infant at Death With Percents of Total Hispanic Infant Deaths, Virginia, 1998-2012 ..... VI - 4

Table 4 ..... Resident Total Non-Marital Infant Deaths By Race of Infant at Death With Percents of Total Non-Marital Infant Deaths, Virginia, 1998-2012 ..... VI - 5
Table 5 ..... Resident Teenage Non-Marital Infant Deaths By Race of Infant at Death With Percents of Teenage Non-Marital Infant Deaths, Virginia, 1998-2012 ..... VI - 5
Table 6 ..... Resident Hispanic Non-Marital Infant Deaths By Race of Infant at Death With Percents of Hispanic Non-Marital Infant Deaths, Virginia, 1998-2012 ..... VI - 5

Table 7 ..... Resident Infant Deaths By Age of Mother at Birth and Race of Infant at Death With Percentages and Rates Per 1,000 Live Births, Virginia, 2012 ..... VI - 6
Table 8 ..... Resident Non-Marital Infant Deaths By Age of Mother at Birth and Race of Infant at Death With Percentages to Selected Bases and Rates Per 1,000 Non-Marital Live Births, Virginia, 2012 ..... VI - 6

Table 9 ..... Resident Teenage Infant Deaths By Age of Mother at Birth and Race of Infant at Death With Percentages and Rates Per 1,000 Live Births, Virginia, 2012 ..... VI - 7
Table 10 ..... Resident Teenage Non-Marital Infant Deaths By Age of Mother at Birth and Race of Infant at Death With Percentages to Selected Bases and Rates Per 1,000 Non-Marital Live Births, Virginia, 2012 ..... VI - 7

Table 11 ..... Resident Infant Deaths By Age of Father By Age of Mother, Virginia, 2012 ..... VI - 8
Table 12 ..... Resident Infant Deaths By Race of Father By Race of Mother, Virginia, 2012 ..... VI - 8

Table 13 ..... Educations of Fathers and Mothers For Resident Infant Deaths By Race With Percent Completing Each Grade Level, Virginia, 2012 ..... VI - 8

Table 14 ..... Resident Infant Deaths, Hebdomadal Deaths, and Neonatal Deaths By Age of Mother and Race of Infant, Virginia, 2012 ..... VI - 9
Table 15 ..... Resident Infant Deaths, Hebdomadal Deaths, and Neonatal Deaths By Trimester Care Began and Race of Infant, Virginia, 2012 ..... VI - 9
Table 16 ..... Resident Infant Deaths, Hebdomadal Deaths, and Neonatal Deaths By Birth Weight in Grams and Race of Infant, Virginia, 2012 ..... VI - 9

Table 17 ..... Resident Perinatal Deaths By Race of Infant at Death With Percents of Total Perinatal Deaths, Virginia, 1998-2012 ..... VI-10
Table 18 ..... Resident Teenage Perinatal Deaths By Race of Infant at Death With Percents of Teenage Perinatal Deaths, Virginia, 1998-2012 ..... VI-10
Table 19 ..... Resident Hispanic Perinatal Deaths By Race of Infant at Death With Percents of Hispanic Perinatal Deaths, Virginia, 2003-2012 ..... VI-10
Table 20 ..... Resident Total Non-Marital Perinatal Deaths By Race of Infant at Death With Percents of Total Non-Marital Perinatal Deaths, Virginia, 1998-2012 ..... VI-11

Table 21 ..... Resident Teenage Non-Marital Perinatal Deaths By Race of Infant at Death With Percents of Teenage Non-Marital Perinatal Deaths, Virginia, 1998-2012 ..... VI-11
Table 22 ..... Resident Hispanic Non-Marital Perinatal Deaths By Race of Infant at Death With Percents of Hispanic Non-Marital Perinatal Deaths, Virginia, 2003-2012 ..... VI-11

Table 23 ..... Resident Early Infant Deaths, Hebdomadal Deaths, Neonatal Deaths, Postneonatal Deaths, Infant Deaths Under One Year, and Perinatal Deaths By Race With Rates Per 1,000 Live Births and Perinatal Base, Virginia, 1992-2012 ..... VI-12

Table 24 ..... Resident Teen Early Infant Deaths, Hebdomadal Deaths, Neonatal Deaths, Postneonatal Deaths, Infant Deaths Under One Year of Age, and Perinatal Deaths By Race of Infant With Rates Per 1,000 Live Births Ages 10-19 and Perinatal Base, Virginia, 1992-2012 ..... VI-13
Table 25 ..... Eighty-Three Categories of Resident Infant Deaths, Inclusive of the Seventy-One Rankable Causes, By Age of Mother of Infant at Birth, Virginia, 2012 ..... VI-14
Table 26 ..... Eighty-Three Categories of Resident Infant Deaths With Rates Per 100,000 Live Births, By Age and Race of Infant, Virginia, 2012 ..... VI-16
Table 27 ..... Eighty-Three Categories of Resident Infant Deaths to Teenage Mothers With Rates Per 100,000 Live Births By Age and Race of Infant, Virginia, 2012 ..... VI-18

Table 28 ..... One Hundred Thirty Causes of Resident Infant Deaths With Rankable Causes By Age of Infant at Death, Virginia, 2012 ..... VI-20
Table 29 ..... One Hundred Thirty Causes of Resident Infant Deaths With Rankable Causes By Race and Sex of Infant With Rates Per 100,000 Live Births, Virginia, 2012 ..... VI-24

Chapter VII - Resident Total Deaths

Highlights ..... VII - 1

Chart 1 ..... Resident Deaths By Age of Decedent With Cumulative Percents Virginia, 1992-2012 ..... VII - 2
Chart 2 ..... Resident Deaths By Race of Decedent With Rates Per 1,000 Population Virginia, 1992-2012 ..... VII - 3

Table 1 ..... Resident Total Deaths By Race of Decedent With Percents Race of Total Deaths, Virginia, 1998-2012 ..... VII - 4
Table 2 ..... Resident Teenage Deaths By Race of Decedent With Percents Race of Teenage Deaths, Virginia, 1998-2012 ..... VII - 4
Table 3 ..... Resident Hispanic Deaths By Race of Decedent With Percents Race of Hispanic Deaths, Virginia, 1998-2012 ..... VII - 4

Table 4 ..... Resident Total Deaths By Month of Death By Race and Sex of Decedent Virginia, 2012 ..... VII - 5
Table 5 ..... Resident Teenage Deaths By Month of Death By Race and Sex of Decedent Virginia, 2012 ..... VII - 5

Table 6 ..... Resident Total Deaths By Age and Race of Decedent With Percentages to Selected Bases and Rates Per 100,000 Population, Virginia, 2012 ..... VII - 6
Table 7 ..... Resident Hispanic Deaths By Age and Race of Decedent With Percentages to Selected Bases and Rates Per 100,000 Population, Virginia, 2012 ..... VII - 6

Table 8 ..... Resident Teenage Deaths By Age and Race of Decedent With Percentages to Selected Bases, Virginia, 2012 ..... VII - 7
Table 9 ..... Resident Teenage Deaths By Age and Leading Causes of Death With Percentages to Selected Bases, Virginia, 2012 ..... VII - 7

Table 10 ..... Five Leading Causes of Death in Specified Age Groups By Race With Percents of Total Deaths, Virginia, 2012 ..... VII - 8

Table 11 ..... Resident Total Deaths By Race of Decedent With Rates Per 100,000 Population, Virginia, 1998-2012 ..... VII-10

Table 12 ..... Resident Teenage Deaths By Race of Decedent With Rates Per 100,000 Population, Virginia, 1998-2012 ..... VII-10
Table 13 ..... Resident Hispanic Deaths By Race of Decedent With Rates Per 100,000 Population, Virginia, 1998-2012 ..... VII-10

Table 14 ..... Eighteen Leading Causes of Resident Deaths in Order of Year 2012 Total Ranking With Percents of Total Resident Deaths, Virginia, 1988-2012 ..... VII-11

Table 15 ..... Resident Deaths From Twenty Selected Causes By Race With Unadjusted Rates Per 100,000 Population, Virginia, 2003-2012 ..... VII-14

Table 16 ..... Eighteen Leading Causes of Death By Age of Decedent With Percents Ages of Cause-of-Death Totals, Virginia, 2012 ..... VII-16

Table 17 ..... Forty-Eight Selected Categories of Resident Deaths By ICD Tenth Revision Codes By Age of Decedent, Virginia, 2012 ..... VII-17
Table 18 ..... Forty-Eight Selected Categories of Resident Deaths By ICD Tenth Revision Codes By Race and Sex, Virginia, 2012 ..... VII-18

Table 19 ..... Fifty Rankable Causes of Resident Deaths In Order of Total Deaths With ICD Tenth Revision Codes, By Age of Decedent, Virginia, 2012 ..... VII-19
Table 20 ..... Fifty Rankable Causes of Resident Deaths In Order of Total Deaths With ICD Tenth Revision Codes, By Race and Sex of Decedent, Virginia, 2012 ..... VII-20

Table 21 ..... Fifty-Two Causes of Deaths to Resident Teenagers Ages 10-19 By Age of Decedent, Virginia, 2012 ..... VII-21
Table 22 ..... Fifty-Two Causes of Deaths to Resident Teenagers Ages 10-19 By Race and Sex of Decedent, Virginia, 2012 ..... VII-22

Table 23 ..... Fifty-Two Selected Causes of Resident Hispanic Deaths By Age of Decedent, Virginia, 2012 ..... VII-23
Table 24 ..... Fifty-Two Selected Causes of Resident Hispanic Deaths By Race and Sex of Decedent, Virginia, 2012 ..... VII-24

Table 25 ..... One Hundred Thirteen Selected Causes of Resident Deaths By ICD Tenth Revision Codes, By Age, Race, and Sex, Virginia, 2012 ..... VII-25

Table 26 ..... Three Hundred Sixty Selected Causes of Resident Deaths By ICD Tenth Revision Codes By Age of Decedent, Virginia, 2012 ..... VII-41
Table 27 ..... Three Hundred Sixty Selected Causes of Resident Deaths By ICD Tenth Revision Codes By Race and Sex, Virginia, 2012 ..... VII-52

Chart 3 ..... Resident Deaths By The Six Leading Causes With Rates Per 100,000 Population Virginia, 1998-2012 ..... VII-63

Table 28 ..... Resident Total Deaths By Age, Race, and Sex With Rates Per 100,000 Population Virginia, 2012 ..... VII-64

Table 29 ..... Resident Deaths From Major Cardiovascular Diseases, By Age, Race, and Sex With Rates Per 100,000 Population, Virginia, 2012 ..... VII-65
Table 30 ..... Resident Deaths From Diseases of the Heart, By Age, Race, and Sex With Rates Per 100,000 Population, Virginia, 2012 ..... VII-66
Table 31 ..... Resident Deaths From Malignant Neoplasms, By Age, Race, and Sex With Rates Per 100,000 Population, Virginia, 2012 ..... VII-67

Table 32 ..... Resident Deaths From Cerebrovascular Diseases, By Age, Race, and Sex With Rates Per 100,000 Population, Virginia, 2012 ..... VII-68
Table 33 ..... Resident Deaths From Chronic Lower Respiratory Diseases, By Age, Race, and Sex With Rates Per 100,000 Population, Virginia, 2012 ..... VII-69

Table 34 ..... Resident Deaths From Unintentional Injury (Accidents), By Age, Race, and Sex With Rates Per 100,000 Population, Virginia, 2012 ..... VII-70

Table 35 ..... Resident Deaths From Diabetes Mellitus, By Age, Race, and Sex With Rates Per 100,000 Population, Virginia, 2012 ..... VII-71

Table 36 ..... Resident Deaths From Influenza and Pneumonia, By Age, Race, and Sex With Rates Per 100,000 Population, Virginia, 2012 ..... VII-72

Table 37 ..... Resident Deaths From Intentional Self-Harm (Suicide), By Age, Race, and Sex With Rates Per 100,000 Population, Virginia, 2012 ..... VII-73

Table 38 ..... Resident Deaths From Intentional Harm By Assault (Homicide), By Age, Race, and Sex With Rates Per 100,000 Population, Virginia, 2012 ..... VII-74

Table 39 ..... Resident Deaths From Human Immunodeficiency Virus (HIV) Disease By Age, Race, and Sex With Rates Per 100,000 Population, Virginia, 2012 ..... VII-75

Chart 4 ..... Four External Causes of Resident Deaths, With Rates Per 100,000 Population Virginia, 1998-2012 ..... VII-76

Table 40 ..... Resident Alcohol Induced Deaths By Race and Sex By Underlying Causes of Death, Virginia, 2012 ..... VII-77

Table 41 ..... Resident Drug Induced Deaths By Race and Sex By Underlying Causes of Death, Virginia, 2012 ..... VII-77

Table 42 ..... Resident Maternal Deaths By Age of Mother By Underlying Causes of Death Virginia, 2012 ..... VII-77

Table 43 ..... Resident Total Unintentional Injury Deaths By Race and Sex, By National Safety Council External Cause of Death Groups, Virginia, 2012 ..... VII-78

Table 44 ..... Resident Deaths By Intentional Self-Harm and Suicide By Method of Self-Harm By Race and Sex, Virginia, 2012 ..... VII-78

Table 45 ..... Resident Deaths By Assaults and Homicide By Method of Assault By Race and Sex, Virginia, 2012 ..... VII-78

Table 46 ..... Resident External Injury Deaths From All Activities By Age of Decedent By National Safety Council External Cause of Death Groups, Virginia, 2012 ..... VII-79

Table 47 ..... Resident External Injury Deaths While At Home By Age of Decedent By National Safety Council External Cause of Death Groups, Virginia, 2012 ..... VII-79

Table 48 ..... Resident External Injury Deaths While Working For Income By Age of Decedent By National Safety Council External Cause of Death Groups, Virginia, 2012 ..... VII-80

Table 49 ..... Resident External Injury Deaths Not-At-Home and Not-At-Work By Age of Decedent By National Safety Council External Cause of Death Groups, Virginia, 2012 ..... VII-80

Table 50 ..... National Center for Health Statistics Causes of External Mortality Matrix With Tenth Revision of International Classification of Diseases Codes, Virginia, 2012 ..... VII-81

Table 51 ..... Resident Deaths From Unintentional Injury, From Intentional Harm By Suicide and Homicide, From Undetermined Intent, From Legal Intervention and Operations of War, and From Complications of Medical and Surgical Care By Age of Decedent and Type of Injury, Virginia, 2012 ..... VII-83

Table 52 ..... Resident Deaths From Unintentional Injury, From Intentional Harm By Suicide and Homicide, From Undetermined Intent, From Legal Intervention and Operations of War, and From Complications of Medical and Surgical Care By Ethnicity and Race By Sex and Type of Injury, Virginia, 2012 ..... VII-84

Table 53 ..... Recorded Deaths By Attendant, Facility, and Status at Facility By Race of Decedent, Virginia, 2012 ..... VII-85

Table 54 ..... Resident Deaths By Attendant, Facility, and Status at Facility By Race of Decedent, Virginia, 2012 ..... VII-86

Basic Definitions and Population Data

Recorded Data ..... A - 1
Residence Data ..... A - 1
Ethnicity and Race ..... A - 1

Live Births ..... A - 1
Low Weight Live Births ..... A - 1
Non-Marital Births ..... A - 1

Non-Marital Natural Fetal Deaths/Induced Terminations ..... A - 1
Fetal Deaths ..... A - 1
Induced Terminations of Pregnancy ..... A - 1
Natural Fetal Deaths ..... A - 1

Perinatal Deaths ..... A - 2
Total Infant Deaths ..... A - 2
Early Infant Deaths ..... A - 2
Hebdomadal Deaths ..... A - 2
Neonatal Deaths ..... A - 2
Postneonatal Deaths ..... A - 2

Total Deaths ..... A - 2
Underlying Cause of Death ..... A - 2
Leading Causes of Death ..... A - 2

Population Projections ..... A - 2

Age-adjusted Death Rates ..... A - 2
Rates Calculations ..... A - 2

Population Tables

Table 1 ..... Total Population Projections By the U.S. Bureau of the Census,
By Age, Race, and Sex, Virginia, 2012 ..... A - 4

Table 2 ..... Total Hispanic Population Projections By the U.S. Bureau of the Census,
By Age, Race, and Sex, Virginia, 2012 ..... A - 5

LOCAL JURISDICTIONS BY PLANNING DISTRICTS
COMMONWEALTH OF VIRGINIA
2012

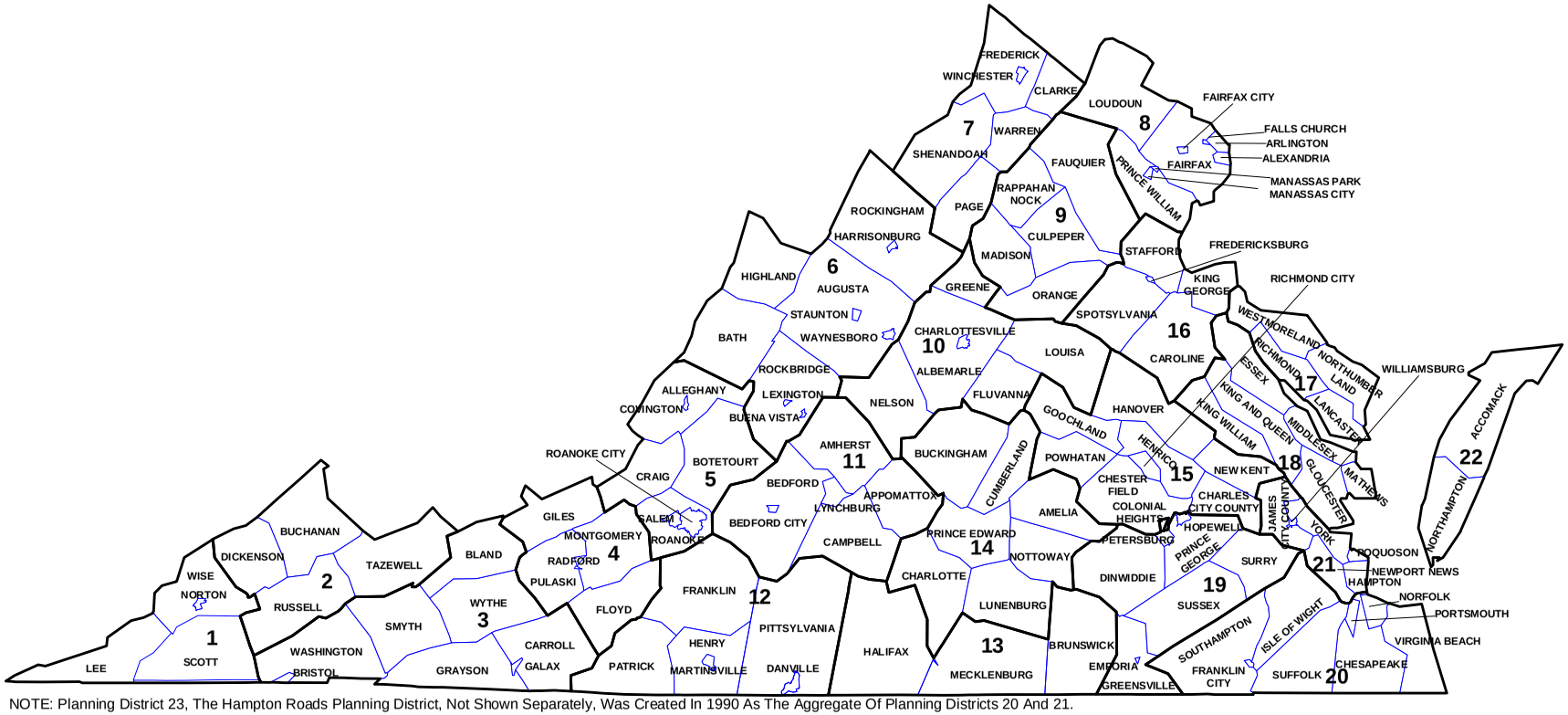

NOTE: Planning District 23, The Hampton Roads Planning District, Not Shown Separately, Was Created In 1990 As The Aggregate Of Planning Districts 20 And 21.

CHAPTER I

DATA COLLECTION AND SUMMARY DATA

Subsequent to the passage of the original Vital Statistics Act by the General Assembly in 1912, vital statistics data for Virginia have been compiled each year since 1913. They were published as the Virginia Vital Statistics Annual Reports through 1994. In 1995, the report consolidated data from other publications and expanded its coverage to other topics in vital statistics. Since then, it has been published in multiple volumes under the name of Virginia Health Statistics, although its coverage has continued to be primarily vital statistics data. This calendar year 2012 edition is number one hundred in the series.

History and Procedures Birth and death data have been compiled for each of the years since 1913. Marriage data were first collected for 1917, and divorce data have been recorded since 1918. Currently, the certificates in each of these areas are filed with the Division of Vital Records and the birth and death data are analyzed by the Virginia Division of Health Statistics. The certificates are housed in vaults in the Division of Vital Records, with required security arrangements to ensure their confidentiality and integrity. Certified copies of the certificates are provided only to persons authorized by law to receive them.

All certificates and reports for live births, induced terminations of pregnancy, natural fetal deaths, and deaths are filed by hospitals, physicians, midwives, and funeral directors with the local health department serving the county or independent city in which the event occurred. These are transferred to the Division of Vital Records weekly, with early transmissions of birth data via an electronic birth certificate system. Marriage and divorce abstracts are transmitted to the division monthly by the clerks of the various city and county courts.

Reciprocity arrangements exist among the states for the interstate exchange of live birth, natural fetal death, induced termination, and death data. These provide an out-of-state count of events occurring to Virginia residents. Likewise, copies of certificates of these events occurring in Virginia to non-residents are sent to the proper states. The Virginia files thus seek to include all vital events data that occur in the state plus those to Virginia residents that occurred elsewhere. A distinction is then made in the tables and analyses as to those events occurring in Virginia and to those occurring to residents of Virginia.

Race and Ethnicity An effort is made in this and subsequent chapters to deal with the racial classification and the separate classification of ethnicity. There are many ethnic as well as many racial groups in the United States population, but only two ethnic groups are recognized in most of the population data, Hispanic (or Latino) and Non-Hispanic. All of the races are present in each of these two groups, each group with different nationality origins. Unfortunately, there is a tendency on the part of many to view the Hispanic group as a separate race rather than as an ethnic sub sector of the population, with some White Hispanics inflating the Other Races group, which should be a small group with the proper designations.

Six major race groups are now recognized by the Bureau of the Census in place of the basic four for which population data are available, plus a Two or More Races group. The six groups result from a further breakdown of the Asian and Pacific group into two parts, plus an Other Races group. Further breakdowns of the Asian and Pacific races results in sixteen races, of which most are nationalities. The Hispanic group is broken into the four basic races by the Bureau in its modified releases, but Hispanic vital statistics coding is broken into five parts by national origin: Mexican, Puerto Rican, Cuban, Central and South American, and Other and Unknown Hispanic, with population data for them not available.

Prior to 1990, the Virginia Vital Statistics Annual Report designated races as White or Nonwhite. Beginning in 1990, the race classification was expanded to include White, Black, and all other races or simply Other Races (where Other Races includes Asian, Native American, and the race classification of Other). Unknown or unstated race codes are included in the White race and similarly, unknown or unstated ethnicity codes are included with Non-Hispanic ethnicity to minimize the effects in ratio calculations.

After 1990, the Virginia vital statistics race classification was increased from 10 to 15, with the increase in the Asian and Pacific group. In the absence of population data for each of these separately, however, only counts of events are possible for them, and these are provided in Volumes I and III of this report.

Accuracy and Completeness The data entered into the fields of the individual vital statistics records are subject to some errors, omissions, and deliberate falsification, as well as to clerical errors at the source. Accuracy depends to a very high degree upon the respondents for the several certificates and upon the concern and qualifications of the medical personnel that may be involved. For almost every field of information there is an unknown category specifically coded as such, and for some fields an unstated category that receives no coding entry when the respondent is not legally required to provide an answer for the information in the field.

Completeness of records is likely to be highest for live births and lowest for induced terminations of pregnancy, and natural fetal deaths. Legal requirements that must be met and reciprocity among the states leads to a belief that birth and death records are considered complete in Virginia. The completeness of out-of-state reporting is dependent on the accuracy, completeness, and timeliness of vital records programs in other states.

Further, it appears that compliance is lower for induced terminations and natural fetal deaths than for live births and deaths and is not strictly sought. All facilities that perform induced terminations and natural fetal deaths may not be reporting them, and such instances are sometimes found. Since an infant death requires both a birth certificate and a death certificate from different computer files, very early infant deaths that result from short gestation, low birth weight, or low Apgar scores may be reported as births but not as deaths in the absence of adequate quality controls. However, with the new low birth weight study mandated by the National Center for Health Statistics, most of the infant deaths missing death certificates are being flagged.

With time constraints placed on the Division of Vital Records by both federal and state governments, the electronic files will always be closed before all of the late-arrival records have been received. This is especially important in cases where the number of deaths may be small and queries of questionable entries may not be complete or possible. Only when the data reported in the certificates are accurate may the vital statistics files be viewed as large samples, giving close estimates of complete statistical summary measures.

Summary Data Highlights

- In 2012, there were a total of 129,787 pregnancies comprising 102,811 live births, 5,538 natural fetal deaths and 21,438 induced terminations of pregnancy.
- 83.0 percent of births to resident mothers in 2012 began prenatal care in the first trimester. 0.8 percent (803) of births to resident mothers received no prenatal care.
- There were a total of 650 infant deaths for 2012 with a rate of 6.3 per 1,000 live births.
- For 2012, there were a total of 61,101 deaths with a rate of 7.5 per 1,000 total population.
- The population of Virginia for 2012 increased 1.1 percent over the previous year to an estimated 8,185,867 persons. The Hispanic population was estimated at 687,496 persons, an increase of 4.1 percent over the previous year.

TABLE 1
SUMMARY OF TOTAL, TEENAGE, AND HISPANIC VITAL EVENTS BY RACE
VIRGINIA, 2012

TOTAL COUNTS OF EVENTS					AVERAGE EVENTS PER DAY				
VITAL EVENT	TOTAL	WHITE	BLACK	OTHER	VITAL EVENT	TOTAL	WHITE	BLACK	OTHER
RESIDENT EVENTS					RESIDENT EVENTS				
TOTAL PREGNANCIES	129,787	81,227	32,215	16,345	TOTAL PREGNANCIES	354.6	221.9	88.0	44.7
TOTAL LIVE BIRTHS	102,811	66,841	21,845	14,125	TOTAL LIVE BIRTHS	280.9	182.6	59.7	38.6
INDUCED TERMINATIONS	21,438	10,500	9,035	1,903	INDUCED TERMINATIONS	58.6	28.7	24.7	5.2
NATURAL FETAL DEATHS	5,538	3,886	1,335	317	NATURAL FETAL DEATHS	15.1	10.6	3.6	0.9
INFANT DEATHS UNDER 1 YEAR	650	322	285	43	INFANT DEATHS UNDER 1 YEAR	1.8	0.9	0.8	0.1
TOTAL DEATHS	61,101	47,851	11,976	1,274	TOTAL DEATHS	166.9	130.7	32.7	3.5
TEENAGE PREGNANCIES	8,651	4,667	3,319	665	TEENAGE PREGNANCIES	23.6	12.8	9.1	1.8
TEENAGE LIVE BIRTHS	6,134	3,333	2,255	546	TEENAGE LIVE BIRTHS	16.8	9.1	6.2	1.5
TEENAGE INDUCED TERMINATIONS	2,232	1,150	968	114	TEENAGE INDUCED TERMINATIONS	6.1	3.1	2.6	0.3
TEENAGE NATURAL FETAL DEATHS	285	184	96	5	TEENAGE NATURAL FETAL DEATHS	0.8	0.5	0.3	0.0
TEENAGE MOTHERS INFANT DEATHS	53	30	23		TEENAGE MOTHERS INFANT DEATHS	0.1	0.1	0.1	
TEENAGE DEATHS	304	202	97	5	TEENAGE DEATHS	0.8	0.6	0.3	0.0
HISPANIC PREGNANCIES	15,659	10,387	407	4,865	HISPANIC PREGNANCIES	42.8	28.4	1.1	13.3
HISPANIC LIVE BIRTHS	12,902	7,793	327	4,782	HISPANIC LIVE BIRTHS	35.3	21.3	0.9	13.1
HISPANIC INDUCED TERMINATIONS	2,299	2,157	69	73	HISPANIC INDUCED TERMINATIONS	6.3	5.9	1.9	0.2
HISPANIC NATURAL FETAL DEATHS	458	437	11	10	HISPANIC NATURAL FETAL DEATHS	1.3	1.2	0.0	0.0
HISPANIC INFANT DEATHS	61	51	6	4	HISPANIC INFANT DEATHS	0.2	0.1	0.0	0.0
HISPANIC DEATHS	935	859	60	16	HISPANIC DEATHS	2.6	2.3	0.2	0.0
RECORDED EVENTS					RECORDED EVENTS				
ESTIMATED MARRIAGES	55,887				ESTIMATED MARRIAGES	152.7			
ESTIMATED ANNULMENTS/DIVORCES	30,048				ESTIMATED ANNULMENTS/DIVORCES	82.1			

NOTE: Totals given for marriages and divorces may include duplicate records. An average event per day of 0.0 is an average event of less than 0.05.

TABLE 2
RESIDENT BIRTHS AND DEATHS AND NATURAL POPULATION INCREASE BY RACE
WITH RATES PER 1,000 POPULATION AND RATIOS OF BIRTHS TO DEATHS
VIRGINIA, 2003-2012

TEN-YEAR	ALL RACES				WHITE RACE				BLACK RACE				ALL OTHER RACES			
PERIOD	Births	Rate	Deaths	Rate	Births	Rate	Deaths	Rate	Births	Rate	Deaths	Rate	Births	Rate	Deaths	Rate
2003	100,561	13.6	57,834	7.8	69,649	12.6	44,925	8.1	21,727	14.4	12,076	8.0	9,185	25.3	833	2.3
2004	103,830	13.9	56,312	7.5	72,606	13.1	43,735	7.9	22,261	14.7	11,747	7.7	8,963	23.3	830	2.2
2005	104,488	13.8	57,642	7.6	72,220	12.8	44,990	8.0	22,084	14.3	11,753	7.6	10,184	25.4	899	2.2
2006	106,474	13.9	57,409	7.5	72,808	12.9	44,847	7.9	23,171	14.9	11,642	7.5	10,495	25.0	920	2.2
2007	108,417	14.1	57,835	7.5	73,003	12.8	44,918	7.9	23,708	15.0	11,942	7.6	11,706	27.2	975	2.3
2008	106,578	13.7	58,730	7.6	73,043	12.7	45,808	8.0	23,305	14.7	11,868	7.5	10,230	23.2	1,054	2.4
2009	104,979	13.3	58,378	7.4	71,118	12.3	45,539	7.8	23,017	14.2	11,750	7.3	10,844	23.4	1,089	2.4
2010	102,934	12.9	58,841	7.4	69,524	11.9	45,974	7.9	22,442	13.7	11,736	7.2	10,968	20.4	1,131	2.1
2011	102,525	12.7	60,325	7.5	69,503	11.8	47,404	8.1	22,015	13.2	11,725	7.0	11,007	19.7	1,196	2.1
2012	102,811	12.6	61,101	7.5	66,841	11.3	47,851	8.1	21,845	13.0	11,976	7.1	14,125	24.2	1,274	2.2

TEN-YEAR	ALL RACES			WHITE RACE			BLACK RACE			ALL OTHER RACES		
PERIOD	Natural Increase	Rate	Ratio	Natural Increase	Rate	Ratio	Natural Increase	Rate	Ratio	Natural Increase	Rate	Ratio
2003	42,727	5.8	1.739	24,724	4.5	1.550	9,651	6.4	1.799	8,352	23.0	11.026
2004	47,518	6.4	1.844	28,871	5.2	1.660	10,514	6.9	1.895	8,133	21.1	10.799
2005	46,846	6.2	1.813	27,230	4.8	1.605	10,331	6.7	1.879	9,285	23.2	11.328
2006	49,065	6.4	1.855	27,961	4.9	1.623	11,529	7.4	1.990	9,575	22.8	11.408
2007	50,582	6.6	1.875	28,085	4.9	1.625	11,766	7.5	1.985	10,731	24.9	12.006
2008	47,848	6.2	1.815	27,235	4.7	1.595	11,437	7.2	1.964	9,176	20.8	9.706
2009	46,601	5.9	1.798	25,579	4.4	1.562	11,267	7.0	1.959	9,755	21.1	9.958
2010	44,093	5.5	1.749	23,550	4.0	1.512	10,706	6.5	1.912	9,837	18.3	9.698
2011	42,200	5.2	1.700	22,099	3.8	1.466	10,290	6.2	1.878	9,811	17.6	9.203
2012	41,710	5.1	1.683	18,990	3.2	1.397	9,869	5.9	1.824	12,851	22.1	11.087

The Natural Increase In The Population Is Resident Live Births Minus Resident Deaths. It Does Not Include The Effects Of Migration.

TABLE 3
RECORDED AND RESIDENT IN-STATE AND OUT-OF-STATE LIVE BIRTHS
BY PLANNING DISTRICTS
VIRGINIA, 2012

PLANNING	RECORDED BIRTHS BY PLACE OF RESIDENCE									RESIDENT BIRTHS BY PLACE OF OCCURRENCE									PLANNING
DISTRICT	TOTAL	VA	DC	KY	MD	NC	TN	WV	OTHER	TOTAL	VA	DC	KY	MD	NC	TN	WV	OTHER	DISTRICT
STATE TOTAL	101,412	98,483	372	23	817	503	21	963	230	102,811	98,483	1,471	107	695	562	1,110	288	95	STATE TOTAL
DISTRICT 01	527	507		19			1			940	458		44			438			DISTRICT 01
DISTRICT 02	410	364						45	1	1,105	677		59			206	162	1	DISTRICT 02
DISTRICT 03	1,411	1,391			1	4	13	1	1	1,864	1,296				92	457	19		DISTRICT 03
DISTRICT 04	1,797	1,773				2		20	2	1,782	1,772	1	1		2		4	2	DISTRICT 04
DISTRICT 05	4,224	4,170				3	1	47	3	3,047	2,966				3	1	76	1	DISTRICT 05
DISTRICT 06	2,972	2,923			2	1		43	3	3,001	2,996			1			3	1	DISTRICT 06
DISTRICT 07	2,750	2,048			6	1		692	3	2,638	2,610	3		6	1		18		DISTRICT 07
DISTRICT 08	34,203	32,833	371	1	786	4	2	108	98	34,242	32,200	1,439	1	552	3	3	1	43	DISTRICT 08
DISTRICT 09	1,232	1,227			2	2		1		1,875	1,867	5		3					DISTRICT 09
DISTRICT 10	3,369	3,357			1	3		1	7	2,641	2,635			1	1	1	1	2	DISTRICT 10
DISTRICT 11	2,591	2,588		1					2	2,662	2,653		1	2	3	1		2	DISTRICT 11
DISTRICT 12	1,323	1,285				38				2,513	2,156	1			356				DISTRICT 12
DISTRICT 13	502	497				2			3	793	743			1	49				DISTRICT 13
DISTRICT 14	483	482							1	1,069	1,067	1						1	DISTRICT 14
DISTRICT 15	14,344	14,307	1		5	10			21	12,087	12,071	3		4	4		1	4	DISTRICT 15
DISTRICT 16	4,063	4,046		1	6	1	1	1	7	4,295	4,226	13		50	2		1	3	DISTRICT 16
DISTRICT 17	3	3								444	435			9					DISTRICT 17
DISTRICT 18	15	15								903	903								DISTRICT 18
DISTRICT 19	1,383	1,371				8	1		3	2,162	2,140	1			19	1		1	DISTRICT 19
DISTRICT 20	17,060	16,578			5	415	1	4	57	16,064	16,002	4	1	13	20	1	2	21	DISTRICT 20
DISTRICT 21	6,351	6,319		1	3	9	1		18	6,170	6,147			3	7	1		12	DISTRICT 21
DISTRICT 22	399	399								514	463			50				1	DISTRICT 22
UNKNOWN VA																			UNKNOWN VA

TABLE 4
RECORDED AND RESIDENT IN-STATE AND OUT-OF-STATE DEATHS
BY PLANNING DISTRICTS
VIRGINIA, 2012

PLANNING	RECORDED DEATHS BY PLACE OF RESIDENCE									RESIDENT DEATHS BY PLACE OF OCCURRENCE									PLANNING
DISTRICT	TOTAL	VA	DC	KY	MD	NC	TN	WV	OTHER	TOTAL	VA	DC	KY	MD	NC	TN	WV	OTHER	DISTRICT
STATE TOTAL	60,808	58,481	116	22	294	449	79	605	762	61,101	58,481	237	53	352	648	991	178	161	STATE TOTAL
DISTRICT 01	822	802		10	1		7	1	1	1,156	790		9		4	353			DISTRICT 01
DISTRICT 02	1,068	1,011		1			4	49	3	1,462	1,129		30		8	215	78	2	DISTRICT 02
DISTRICT 03	1,976	1,876		1	1	19	46	13	20	2,485	1,922		1	5	147	393	9	8	DISTRICT 03
DISTRICT 04	1,392	1,349			1	4	1	26	11	1,526	1,487		1	1	24	2	9	2	DISTRICT 04
DISTRICT 05	3,943	3,769	1		4	18	2	119	30	3,078	3,043		1	4	15	3	3	9	DISTRICT 05
DISTRICT 06	2,618	2,563		2	2	2		32	17	2,730	2,704	1		4	7	2	8	4	DISTRICT 06
DISTRICT 07	2,294	1,972	2		17	1	1	269	32	2,124	2,055	5	1	15	3		41	4	DISTRICT 07
DISTRICT 08	9,600	8,983	103	5	192	14	3	36	264	9,434	8,980	197	2	167	17	7	15	49	DISTRICT 08
DISTRICT 09	1,099	1,079			3	1	1	5	10	1,387	1,357	13		11	1			5	DISTRICT 09
DISTRICT 10	2,335	2,259	1	1	7	4	2	37	24	1,774	1,759			4	2	4	1	4	DISTRICT 10
DISTRICT 11	2,480	2,460	1		3	2	1	1	12	2,516	2,491		1	5	11	3	1	4	DISTRICT 11
DISTRICT 12	2,499	2,418			3	65		1	12	3,076	2,797				272		1	6	DISTRICT 12
DISTRICT 13	939	918			1	13			7	1,029	989	1		3	34			2	DISTRICT 13
DISTRICT 14	783	774	3		1	1	1		3	1,085	1,073		1	3	8				DISTRICT 14
DISTRICT 15	8,890	8,724	1		17	48	3	9	88	7,839	7,783	4	2	9	18	6	2	15	DISTRICT 15
DISTRICT 16	1,918	1,871	3		9	2			33	1,979	1,935	13		19	3		3	6	DISTRICT 16
DISTRICT 17	494	489			2				3	682	656	1		18	3			4	DISTRICT 17
DISTRICT 18	767	754			2	1	1		9	988	977		1	3	4			3	DISTRICT 18
DISTRICT 19	1,628	1,607			3	3		2	13	1,796	1,784			1	4	1	1	5	DISTRICT 19
DISTRICT 20	8,879	8,518	1	1	11	234	3	5	106	8,614	8,527	1	3	10	47		5	21	DISTRICT 20
DISTRICT 21	3,875	3,789		1	9	17	2		57	3,740	3,706	1		7	16	2	1	7	DISTRICT 21
DISTRICT 22	509	496			5		1		7	601	537			63				1	DISTRICT 22
UNKNOWN VA																			UNKNOWN VA

TABLE 5
LOCATION OF TOTAL PREGNANCIES AND LIVE BIRTHS BY RACE
BY RESIDENT STATUS
VIRGINIA, 2012

LOCATION OF	TOTAL PREGNANCIES				TOTAL LIVE BIRTHS			
EVENTS	TOTAL	WHITE	BLACK	OTHER	TOTAL	WHITE	BLACK	OTHER
Total Occurring Within Virginia	130,037	80,394	33,201	16,442	101,412	65,264	22,073	14,075
Residents of Virginia	125,410	77,558	31,853	15,999	98,483	63,216	21,487	13,780
Non-Residents of Virginia	4,627	2,836	1,348	443	2,929	2,048	586	295
Total for Virginia Residents	129,787	81,227	32,215	16,345	102,811	66,841	21,845	14,125
In Virginia	125,410	77,558	31,853	15,999	98,483	63,216	21,487	13,780
Outside of Virginia	4,377	3,669	362	346	4,328	3,625	358	345

TABLE 6
LOCATION OF INDUCED TERMINATIONS AND NATURAL FETAL DEATHS BY RACE
BY RESIDENT STATUS
VIRGINIA, 2012

LOCATION OF	INDUCED TERMINATIONS OF PREGNANCY				NATURAL FETAL DEATHS			
EVENTS	TOTAL	WHITE	BLACK	OTHER	TOTAL	WHITE	BLACK	OTHER
Total Occurring Within Virginia	22,916	11,127	9,749	2,040	5,709	4,003	1,379	327
Residents of Virginia	21,400	10,467	9,031	1,902	5,527	3,875	1,335	317
Non-Residents of Virginia	1,516	660	718	138	182	128	44	10
Total for Virginia Residents	21,438	10,500	9,035	1,903	5,538	3,886	1,335	317
In Virginia	21,400	10,467	9,031	1,902	5,527	3,875	1,335	317
Outside of Virginia	38	33	4	1	11	11		

TABLE 7
LOCATION OF INFANT DEATHS AND TOTAL DEATHS BY RACE
BY RESIDENT STATUS
VIRGINIA, 2012

LOCATION OF	INFANT DEATHS				TOTAL DEATHS			
EVENTS	TOTAL	WHITE	BLACK	OTHER	TOTAL	WHITE	BLACK	OTHER
Total Occurring Within Virginia	617	295	283	39	60,808	47,462	12,089	1,257
Residents of Virginia	595	280	277	38	58,481	45,599	11,671	1,211
Non-Residents of Virginia	22	15	6	1	2,327	1,863	418	46
Total for Virginia Residents	650	322	285	43	61,101	47,851	11,976	1,274
In Virginia	595	280	277	38	58,481	45,599	11,671	1,211
Outside of Virginia	55	42	8	5	2,620	2,252	305	63

TABLE 8
LOCATION OF TEENAGE LIVE BIRTHS AND TOTAL DEATHS BY RACE
BY RESIDENT STATUS
VIRGINIA, 2012

LOCATION OF	TEENAGE LIVE BIRTHS				TEENAGE TOTAL DEATHS			
EVENTS	TOTAL	WHITE	BLACK	OTHER	TOTAL	WHITE	BLACK	OTHER
Total Occurring Within Virginia	6,067	3,248	2,266	553	301	197	100	4
Residents of Virginia	5,933	3,161	2,230	542	283	186	93	4
Non-Residents of Virginia	134	87	36	11	18	11	7	
Total for Virginia Residents	6,134	3,333	2,255	546	304	202	97	5
In Virginia	5,933	3,161	2,230	542	283	186	93	4
Outside of Virginia	201	172	25	4	21	16	4	1

TABLE 9
LOCATION OF HISPANIC LIVE BIRTHS AND TOTAL DEATHS BY RACE
BY RESIDENT STATUS
VIRGINIA, 2012

LOCATION OF	HISPANIC LIVE BIRTHS				HISPANIC TOTAL DEATHS			
EVENTS	TOTAL	WHITE	BLACK	OTHER	TOTAL	WHITE	BLACK	OTHER
Total Occurring Within Virginia	12,885	7,756	326	4,803	966	890	68	8
Residents of Virginia	12,711	7,661	320	4,730	894	828	59	7
Non-Residents of Virginia	174	95	6	73	72	62	9	1
Total for Virginia Residents	12,902	7,793	327	4,782	935	859	60	16
In Virginia	12,711	7,661	320	4,730	894	828	59	7
Outside of Virginia	191	132	7	52	41	31	1	9

TABLE 10
RESIDENT TOTAL PREGNANCIES, TOTAL LIVE BIRTHS, TOTAL NATURAL FETAL DEATHS, TOTAL DEATHS FOR ALL AGES, AND PROJECTED RESIDENT POPULATION WITH RATES PER 1,000 POPULATION BY RACE
VIRGINIA, 1992-2012

YEAR	RACE	RESIDENT TOTAL PREGNANCIES		RESIDENT TOTAL LIVE BIRTHS		RESIDENT TOTAL NATURAL FETAL DEATHS		RESIDENT TOTAL DEATHS FOR ALL AGES		PROJECTED RESIDENT POPULATION
		NUMBER	RATE	NUMBER	RATE	NUMBER	RATE	NUMBER	RATE	
1992	Total	133,852	21.1	96,725	15.3	7,920	5.1	49,145	7.8	6,333,045
	White	93,410	18.8	69,662	14.1	5,784	4.9	38,022	7.7	4,956,684
	Black	36,094	30.2	23,671	19.8	2,024	6.5	10,778	9.0	1,195,341
	Other	4,348	24.0	3,392	18.7	112	2.1	345	1.9	181,020
1993	Total	129,822	20.3	93,881	14.7	7,976	5.2	51,022	8.0	6,405,889
	White	90,154	18.1	67,454	13.6	5,762	4.9	39,351	7.9	4,969,331
	Black	35,155	28.2	23,016	18.4	2,100	6.7	11,254	9.0	1,247,621
	Other	4,513	23.9	3,411	18.1	114	2.1	417	2.2	188,937
1994	Total	127,888	19.7	94,355	14.6	7,320	4.7	51,466	7.9	6,478,732
	White	89,596	17.9	68,678	13.7	5,263	4.5	39,880	8.0	5,011,555
	Black	33,497	26.3	22,103	17.3	1,910	6.0	11,193	8.8	1,274,213
	Other	4,795	24.8	3,574	18.5	147	2.7	393	2.0	192,964
1995	Total	124,915	19.1	91,871	14.0	7,496	4.9	52,507	8.0	6,551,576
	White	87,090	17.2	66,597	13.2	5,416	4.6	40,585	8.0	5,053,779
	Black	32,239	24.8	21,119	16.2	1,932	6.0	11,473	8.8	1,300,805
	Other	5,586	28.4	4,155	21.1	148	2.7	449	2.3	196,992
1996	Total	125,546	19.0	92,115	13.9	7,679	5.0	53,212	8.0	6,620,586
	White	86,715	17.0	66,559	13.0	5,565	4.8	41,130	8.1	5,103,287
	Black	32,339	24.6	20,749	15.8	1,944	6.0	11,594	8.8	1,317,172
	Other	6,492	32.4	4,807	24.0	170	3.0	488	2.4	200,127
1997	Total	125,071	18.7	91,664	13.7	7,532	4.9	53,554	8.0	6,689,569
	White	85,046	16.5	65,474	12.7	5,383	4.6	41,643	8.1	5,152,711
	Black	33,048	24.8	20,911	15.7	1,961	6.1	11,418	8.6	1,334,117
	Other	6,977	34.4	5,279	26.0	188	3.3	493	2.4	202,741
1998	Total	127,551	18.9	94,114	13.9	7,524	4.9	53,629	7.9	6,758,567
	White	86,401	16.6	66,872	12.9	5,397	4.6	41,853	8.0	5,202,224
	Black	33,966	25.1	21,868	16.2	1,923	5.9	11,229	8.3	1,351,000
	Other	7,184	35.0	5,374	26.2	204	3.6	547	2.7	205,343
1999	Total	129,580	19.0	95,207	13.9	7,371	4.7	55,182	8.1	6,827,551
	White	86,752	16.5	67,103	12.8	5,216	4.5	42,814	8.2	5,251,649
	Black	34,563	25.3	21,987	16.1	1,920	5.9	11,726	8.6	1,367,943
	Other	8,265	39.7	6,117	29.4	235	4.1	642	3.1	207,959
2000	Total	133,300	18.8	98,864	14.0	7,248	4.6	56,095	7.9	7,078,515
	White	88,666	16.7	69,090	13.0	5,178	4.5	43,711	8.2	5,324,398
	Black	34,770	24.2	22,298	15.5	1,808	5.2	11,714	8.1	1,438,727
	Other	9,864	31.3	7,476	23.7	262	3.1	670	2.1	315,390
2001	Total	130,071	18.1	98,531	13.7	7,572	4.7	55,849	7.8	7,196,750
	White	87,201	16.2	68,859	12.8	5,401	4.7	43,454	8.1	5,395,867
	Black	32,939	22.5	22,000	15.0	1,880	5.3	11,653	7.9	1,467,028
	Other	9,931	29.7	7,672	23.0	291	3.2	742	2.2	333,855
2002	Total	131,470	18.0	99,235	13.6	7,888	4.9	56,952	7.8	7,293,848
	White	87,017	16.0	68,658	12.6	5,745	5.0	44,545	8.2	5,454,331
	Black	33,562	22.5	21,834	14.7	1,778	5.0	11,684	7.8	1,489,559
	Other	10,891	31.1	8,743	25.0	365	3.9	723	2.1	349,958
2003	Total	134,635	18.2	100,561	13.6	7,793	4.9	57,834	7.8	7,386,330
	White	89,067	16.1	69,649	12.6	5,726	5.0	44,925	8.1	5,515,423
	Black	34,235	22.7	21,727	14.4	1,688	4.7	12,076	8.0	1,507,946
	Other	11,333	31.2	9,185	25.3	379	4.0	833	2.3	362,961
2004	Total	137,157	18.4	103,830	13.9	7,409	4.6	56,312	7.5	7,460,066
	White	91,069	16.4	72,606	13.1	5,460	4.8	43,735	7.9	5,557,929
	Black	34,784	22.9	22,261	14.7	1,562	4.4	11,747	7.7	1,517,453
	Other	11,304	29.4	8,963	23.3	387	3.9	830	2.2	384,684
2005	Total	137,405	18.2	104,488	13.8	7,095	4.4	57,642	7.6	7,567,465
	White	90,219	16.0	72,220	12.8	5,115	4.5	44,990	8.0	5,625,586
	Black	34,429	22.3	22,084	14.3	1,524	4.3	11,753	7.6	1,541,683
	Other	12,757	31.9	10,184	25.4	456	4.5	899	2.2	400,196
2006	Total	140,416	18.4	106,474	13.9	6,918	4.3	57,409	7.5	7,642,884
	White	91,465	16.1	72,808	12.9	5,010	4.3	44,847	7.9	5,664,721
	Black	36,066	23.1	23,171	14.9	1,505	4.2	11,642	7.5	1,558,036
	Other	12,885	30.7	10,495	25.0	403	3.8	920	2.2	420,127
2007	Total	143,760	18.6	108,417	14.1	7,362	4.5	57,835	7.5	7,712,091
	White	91,985	16.1	73,003	12.8	5,059	4.4	44,918	7.9	5,703,666
	Black	37,243	23.6	23,708	15.0	1,787	4.9	11,942	7.6	1,577,345
	Other	14,532	33.7	11,706	27.2	516	4.8	975	2.3	431,080
2008	Total	141,425	18.2	106,578	13.7	7,437	4.6	58,730	7.6	7,769,089
	White	91,836	16.0	73,043	12.7	5,195	4.5	45,808	8.0	5,739,424
	Black	36,807	23.2	23,305	14.7	1,774	4.9	11,868	7.5	1,587,765
	Other	12,782	28.9	10,230	23.2	468	4.4	1,054	2.4	441,900
2009	Total	137,920	17.5	104,979	13.3	6,585	4.0	58,378	7.4	7,882,590
	White	88,766	15.3	71,118	12.3	4,679	4.1	45,539	7.8	5,802,960
	Black	35,730	22.1	23,017	14.2	1,458	4.0	11,750	7.3	1,616,346
	Other	13,424	29.0	10,844	23.4	448	4.0	1,089	2.4	463,284
2010	Total	134,416	16.8	102,934	12.9	6,590	4.0	58,841	7.4	8,001,024
	White	86,306	14.8	69,524	11.9	4,638	4.0	45,974	7.9	5,821,714
	Black	34,626	21.1	22,442	13.7	1,581	4.3	11,736	7.2	1,640,836
	Other	13,484	25.0	10,968	20.4	371	2.7	1,131	2.1	538,474
2011	Total	132,429	16.4	102,525	12.7	6,269	0.8	60,325	7.5	8,096,604
	White	85,537	14.6	69,503	11.8	4,447	0.8	47,404	8.1	5,873,838
	Black	33,327	20.0	22,015	13.2	1,409	0.8	11,725	7.0	1,664,318
	Other	13,565	24.3	11,007	19.7	413	0.7	1,196	2.1	558,448
2012	Total	129,787	15.9	102,811	12.6	5,538	0.7	61,101	7.5	8,185,867
	White	81,227	13.7	66,841	11.3	3,886	0.7	47,851	8.1	5,923,590
	Black	32,215	19.2	21,845	13.0	1,335	0.8	11,976	7.1	1,679,707
	Other	16,345	28.1	14,125	24.2	317	0.5	1,274	2.2	582,570

The Population Values for 1992-1999 are Based on the 1990 Census and 1995-1999 Projections of the Virginia State Data Center.
The Population Values for 2000 are Modified Year 2000 Data of the Bureau of the Census by the National Center for Health Statistics.
The Population Values for 2001-2009 are Projections Based on the Modified Year 2000 Census by the National Center for Health Statistics.
The Population Values for 2010 are Modified Year 2010 Census by the National Center for Health Statistics.
The Population Values for 2011 and 2012 are Projections Based on the Modified Year 2010 Census by the National Center for Health Statistics.

CHAPTER II

RESIDENT TOTAL PREGNANCIES

Highlights

- In 2012, there were a total of 129,787 pregnancies comprising 102,811 live births, 5,538 natural fetal deaths and 21,438 induced terminations of pregnancy.
- 12.1 percent of the total pregnancies in 2012 were to Hispanic women.
- 42.4 percent of the total pregnancies in 2012 were non-marital.
- For 2012, 6.7 percent of the total pregnancies were to women ages 10-19, 89.5 percent to women ages 20-39 and 3.7 percent to women ages 40 and over.

NOTES:

- **Total Pregnancies** - Total pregnancies are the sums of live births, induced terminations of pregnancy, and natural fetal deaths.
- **Non-Marital Births** - Non-Marital Births are those which occurred to women who were not married to the fathers of the children at any time during the preceding 10 months.
- **Non-Marital Natural Fetal Deaths/Induced Terminations** - Non-Marital Natural Fetal Deaths/Induced Terminations are those which occurred to women who were not married to the fathers at the time of the event.

CHART 1
PERCENTS OF PREGNANCY OUTCOMES
TOTAL AND NON-MARITAL BY AGE GROUPS
VIRGINIA, 2012

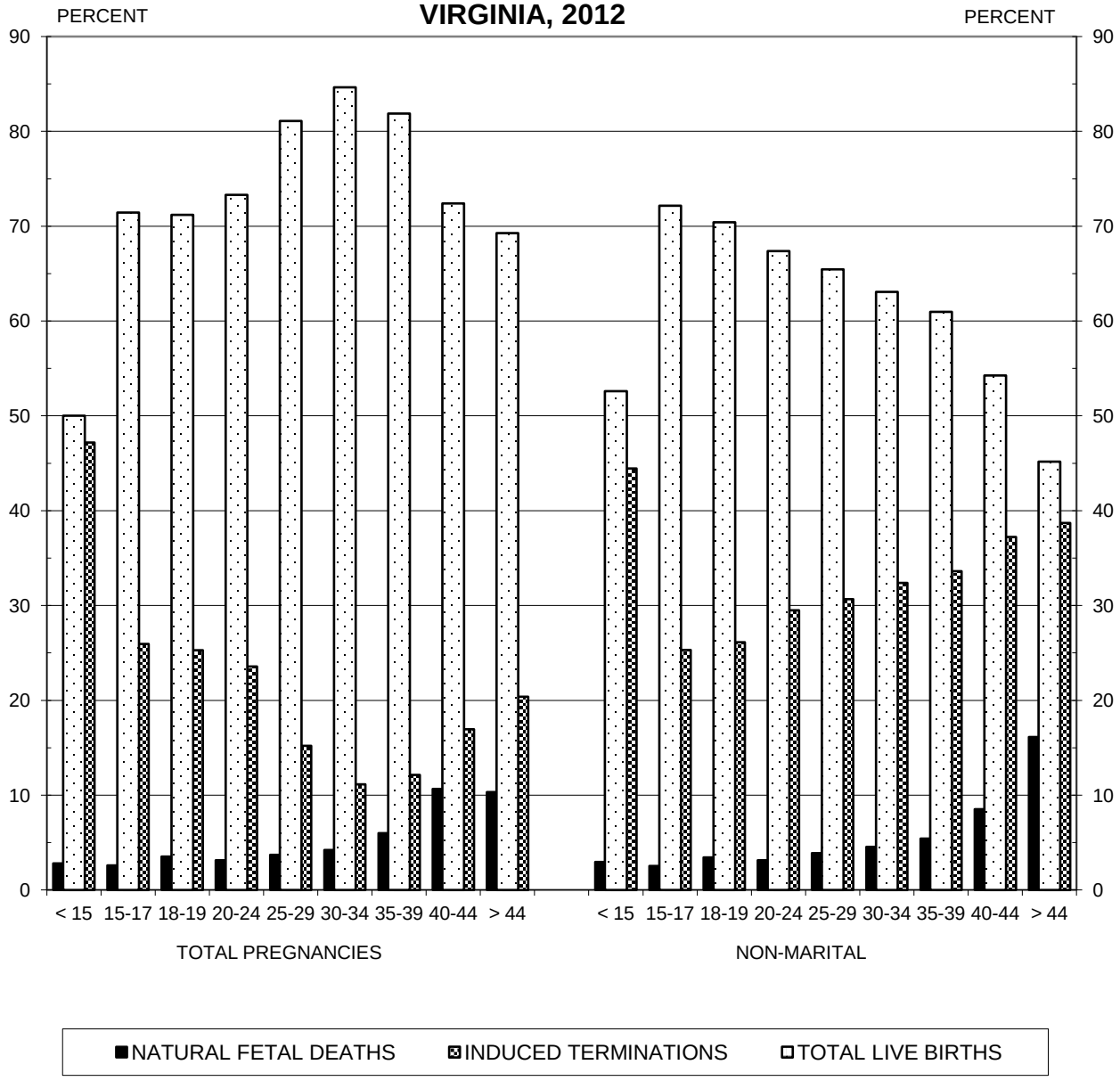

Source: Virginia Division of Health Statistics

CHART 2
RESIDENT TOTAL PREGNANCY GROUPS WITH RATES PER 1,000 FEMALES AGES 15-44
VIRGINIA, 1992-2012

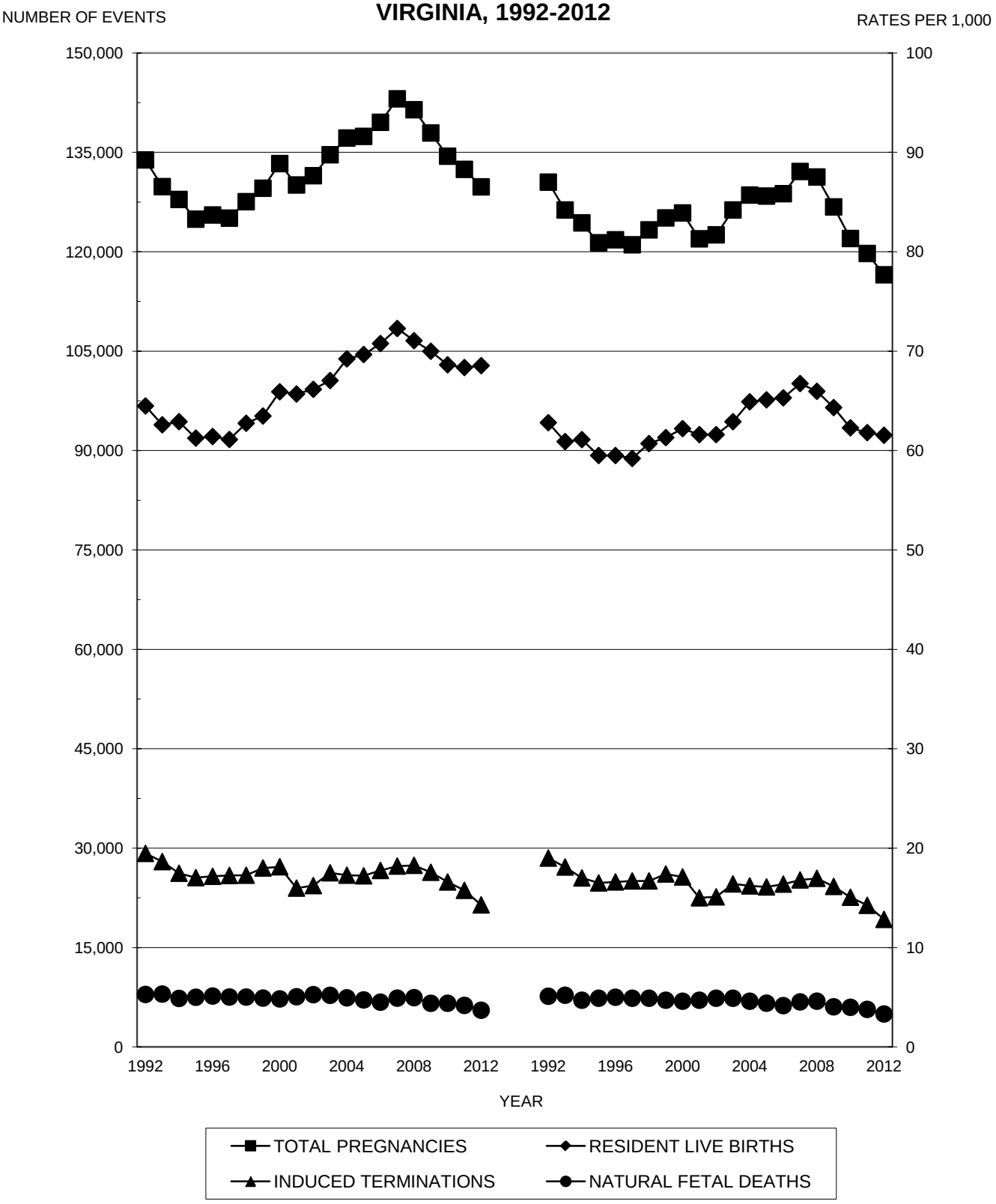

Source: Virginia Division of Health Statistics

TABLE 1
RESIDENT TOTAL PREGNANCIES BY RACE OF MOTHER
WITH PERCENTS OF TOTAL PREGNANCIES
VIRGINIA, 1998-2012

	ALL RACES		WHITE RACE		BLACK RACE		ASIAN & PACIFIC		NATIVE AMERICAN		OTHER RACES	
YEAR	Number	Percent	Number	Percent	Number	Percent	Number	Percent	Number	Percent	Number	Percent
1998	127,551	100.0	86,401	67.7	33,966	26.6	5,687	4.5	265	0.2	1,232	1.0
1999	129,580	100.0	86,752	66.9	34,563	26.7	6,222	4.8	219	0.2	1,824	1.4
2000	133,300	100.0	88,666	66.5	34,770	26.1	6,589	4.9	204	0.2	3,071	2.3
2001	130,071	100.0	87,201	67.0	32,939	25.3	6,888	5.3	233	0.2	2,810	2.2
2002	131,470	100.0	87,017	66.2	33,562	25.5	7,496	5.7	211	0.2	3,184	2.4
2003	134,635	100.0	89,067	66.2	34,235	25.4	7,807	5.8	214	0.2	3,312	2.5
2004	137,157	100.0	91,069	66.4	34,784	25.4	8,277	6.0	253	0.2	2,774	2.0
2005	137,405	100.0	90,219	65.7	34,429	25.1	8,424	6.1	285	0.2	4,048	2.9
2006	140,416	100.0	91,465	65.1	36,066	25.7	8,643	6.2	364	0.3	3,878	2.8
2007	143,071	100.0	91,666	64.1	36,989	25.9	9,428	6.6	417	0.3	4,571	3.2
2008	141,425	100.0	91,836	64.9	36,807	26.0	9,210	6.5	332	0.2	3,240	2.3
2009	137,920	100.0	88,766	64.4	35,730	25.9	9,314	6.8	365	0.3	3,745	2.7
2010	134,416	100.0	86,306	64.2	34,626	25.8	9,102	6.8	370	0.3	4,012	3.0
2011	132,429	100.0	85,537	64.6	33,327	25.2	9,061	6.8	319	0.2	4,185	3.2
2012	129,787	100.0	81,227	62.6	32,215	24.8	9,267	7.1	335	0.3	6,743	5.2

TABLE 2
RESIDENT TEENAGE PREGNANCIES BY RACE OF MOTHER
WITH PERCENTS OF TEENAGE PREGNANCIES
VIRGINIA, 1998-2012

	ALL RACES		WHITE RACE		BLACK RACE		ASIAN & PACIFIC		NATIVE AMERICAN		OTHER RACES	
YEAR	Number	Percent	Number	Percent	Number	Percent	Number	Percent	Number	Percent	Number	Percent
1998	15,663	100.0	8,666	55.3	6,535	41.7	302	1.9	21	0.1	139	0.9
1999	15,626	100.0	8,615	55.1	6,481	41.5	292	1.9	23	0.1	215	1.4
2000	15,067	100.0	8,288	55.0	6,164	40.9	250	1.7	16	0.1	349	2.3
2001	14,218	100.0	7,901	55.6	5,707	40.1	247	1.7	26	0.2	337	2.4
2002	13,586	100.0	7,457	54.9	5,531	40.7	222	1.6	16	0.1	360	2.6
2003	13,665	100.0	7,372	53.9	5,669	41.5	198	1.4	12	0.1	414	3.0
2004	13,343	100.0	7,487	56.1	5,306	39.8	197	1.5	22	0.2	331	2.5
2005	13,416	100.0	7,371	54.9	5,383	40.1	211	1.6	27	0.2	424	3.2
2006	13,704	100.0	7,517	54.9	5,534	40.4	188	1.4	23	0.2	442	3.2
2007	13,766	100.0	7,398	53.7	5,612	40.8	226	1.6	22	0.2	508	3.7
2008	13,233	100.0	7,203	54.4	5,485	41.4	180	1.4	21	0.2	344	2.6
2009	12,283	100.0	6,560	53.4	5,107	41.6	198	1.6	18	0.1	400	3.3
2010	10,970	100.0	5,916	53.9	4,528	41.3	157	1.4	16	0.1	353	3.2
2011	9,630	100.0	5,290	54.9	3,796	39.4	152	1.6	13	0.1	379	3.9
2012	8,651	100.0	4,667	53.9	3,319	38.4	100	1.2	22	0.3	543	6.3

TABLE 3
RESIDENT HISPANIC PREGNANCIES BY RACE OF MOTHER
WITH PERCENTS OF HISPANIC PREGNANCIES
VIRGINIA, 1998-2012

	ALL RACES		WHITE RACE		BLACK RACE		ASIAN & PACIFIC		NATIVE AMERICAN		OTHER RACES	
YEAR	Number	Percent	Number	Percent	Number	Percent	Number	Percent	Number	Percent	Number	Percent
1998	7,396	100.0	6,494	87.8	150	2.0	128	1.7	15	0.2	609	8.2
1999	8,358	100.0	7,058	84.4	167	2.0	161	1.9	16	0.2	956	11.4
2000	9,730	100.0	7,606	78.2	142	1.5	166	1.7	10	0.1	1,806	18.6
2001	11,193	100.0	9,239	82.5	151	1.3	125	1.1	13	0.1	1,665	14.9
2002	11,926	100.0	9,430	79.1	209	1.8	188	1.6	11	0.1	2,088	17.5
2003	12,164	100.0	9,697	79.7	169	1.4	119	1.0	9	0.1	2,170	17.8
2004	13,941	100.0	11,976	85.9	216	1.5	147	1.1	9	0.1	1,593	11.4
2005	15,345	100.0	12,540	81.7	178	1.2	142	0.9	9	0.1	2,476	16.1
2006	17,061	100.0	14,094	82.6	205	1.2	147	0.9	12	0.1	2,603	15.3
2007	18,014	100.0	14,366	79.7	264	1.5	202	1.1	15	0.1	3,167	17.6
2008	17,428	100.0	15,052	86.4	287	1.6	149	0.9	11	0.1	1,929	11.1
2009	16,679	100.0	13,956	83.7	243	1.5	141	0.8	25	0.1	2,314	13.9
2010	15,675	100.0	12,768	81.5	372	2.4	97	0.6	12	0.1	2,426	15.5
2011	15,413	100.0	12,560	81.5	336	2.2	81	0.5	8	0.1	2,428	15.8
2012	15,659	100.0	10,387	66.3	407	2.6	161	1.0	22	0.1	4,682	29.9

TABLE 4
RESIDENT TOTAL NON-MARITAL PREGNANCIES BY RACE OF MOTHER
WITH PERCENTS OF TOTAL NON-MARITAL PREGNANCIES
VIRGINIA, 1998-2012

	ALL RACES		WHITE RACE		BLACK RACE		ASIAN & PACIFIC		NATIVE AMERICAN		OTHER RACES	
YEAR	Number	Percent	Number	Percent	Number	Percent	Number	Percent	Number	Percent	Number	Percent
1998	52,671	100.0	26,514	50.3	24,342	46.2	1,187	2.3	86	0.2	542	1.0
1999	53,684	100.0	26,902	50.1	24,696	46.0	1,293	2.4	81	0.2	712	1.3
2000	55,310	100.0	27,768	50.2	24,876	45.0	1,290	2.3	74	0.1	1,302	2.4
2001	52,765	100.0	27,026	51.2	23,269	44.1	1,128	2.1	80	0.2	1,262	2.4
2002	53,279	100.0	27,013	50.7	23,615	44.3	1,237	2.3	81	0.2	1,333	2.5
2003	55,692	100.0	28,587	51.3	24,328	43.7	1,175	2.1	82	0.1	1,520	2.7
2004	56,850	100.0	29,386	51.7	24,682	43.4	1,225	2.2	100	0.2	1,457	2.6
2005	58,100	100.0	29,994	51.6	24,618	42.4	1,231	2.1	109	0.2	2,148	3.7
2006	61,639	100.0	32,216	52.3	25,924	42.1	1,295	2.1	148	0.2	2,056	3.3
2007	61,294	100.0	31,110	50.8	26,224	42.8	1,415	2.3	163	0.3	2,382	3.9
2008	60,788	100.0	31,323	51.5	26,309	43.3	1,326	2.2	128	0.2	1,702	2.8
2009	59,249	100.0	30,392	51.3	25,408	42.9	1,335	2.3	123	0.2	1,991	3.4
2010	58,629	100.0	29,958	51.1	25,034	42.7	1,323	2.3	121	0.2	2,193	3.7
2011	57,577	100.0	29,707	51.6	24,205	42.0	1,264	2.2	96	0.2	2,305	4.0
2012	55,038	100.0	26,768	48.6	23,361	42.4	1,200	2.2	134	0.2	3,575	6.5

TABLE 5
RESIDENT TEENAGE NON-MARITAL PREGNANCIES BY RACE OF MOTHER
WITH PERCENTS OF TEENAGE NON-MARITAL PREGNANCIES
VIRGINIA, 1998-2012

	ALL RACES		WHITE RACE		BLACK RACE		ASIAN & PACIFIC		NATIVE AMERICAN		OTHER RACES	
YEAR	Number	Percent	Number	Percent	Number	Percent	Number	Percent	Number	Percent	Number	Percent
1998	13,451	100.0	6,780	50.4	6,288	46.7	253	1.9	14	0.1	116	0.9
1999	13,392	100.0	6,782	50.6	6,200	46.3	233	1.7	18	0.1	159	1.2
2000	12,947	100.0	6,516	50.3	5,936	45.8	211	1.6	14	0.1	270	2.1
2001	12,177	100.0	6,226	51.1	5,485	45.0	197	1.6	21	0.2	248	2.0
2002	11,638	100.0	5,890	50.6	5,305	45.6	167	1.4	7	0.1	269	2.3
2003	11,863	100.0	5,939	50.1	5,433	45.8	159	1.3	10	0.1	322	2.7
2004	11,669	100.0	6,095	52.2	5,114	43.8	162	1.4	19	0.2	279	2.4
2005	11,752	100.0	6,021	51.2	5,182	44.1	164	1.4	18	0.2	367	3.1
2006	12,118	100.0	6,228	51.4	5,349	44.1	153	1.3	22	0.2	366	3.0
2007	11,911	100.0	5,982	50.2	5,284	44.4	192	1.6	20	0.2	433	3.6
2008	11,414	100.0	5,818	51.0	5,138	45.0	149	1.3	18	0.2	291	2.5
2009	10,694	100.0	5,387	50.4	4,786	44.8	163	1.5	13	0.1	345	3.2
2010	9,845	100.0	5,033	51.1	4,351	44.2	133	1.4	13	0.1	315	3.2
2011	8,708	100.0	4,548	52.2	3,691	42.4	124	1.4	10	0.1	335	3.8
2012	7,735	100.0	3,949	51.1	3,210	41.5	84	1.1	13	0.2	479	6.2

TABLE 6
RESIDENT HISPANIC NON-MARITAL PREGNANCIES BY RACE OF MOTHER
WITH PERCENTS OF HISPANIC NON-MARITAL PREGNANCIES
VIRGINIA, 1998-2012

	ALL RACES		WHITE RACE		BLACK RACE		ASIAN & PACIFIC		NATIVE AMERICAN		OTHER RACES	
YEAR	Number	Percent	Number	Percent	Number	Percent	Number	Percent	Number	Percent	Number	Percent
1998	3,193	100.0	2,777	87.0	93	2.9	58	1.8	4	0.1	261	8.2
1999	3,744	100.0	3,209	85.7	97	2.6	71	1.9	3	0.1	364	9.7
2000	4,530	100.0	3,603	79.5	74	1.6	62	1.4	4	0.1	787	17.4
2001	5,093	100.0	4,244	83.3	80	1.6	36	0.7	6	0.1	727	14.3
2002	5,429	100.0	4,384	80.8	125	2.3	59	1.1	6	0.1	855	15.7
2003	5,608	100.0	4,490	80.1	101	1.8	37	0.7	5	0.1	975	17.4
2004	6,664	100.0	5,647	84.7	136	2.0	43	0.6	5	0.1	833	12.5
2005	7,778	100.0	6,246	80.3	106	1.4	48	0.6	3	0.0	1,375	17.7
2006	9,186	100.0	7,549	82.2	133	1.4	63	0.7	6	0.1	1,435	15.6
2007	9,902	100.0	7,888	79.7	157	1.6	90	0.9	5	0.1	1,762	17.8
2008	9,530	100.0	8,186	85.9	183	1.9	55	0.6	7	0.1	1,099	11.5
2009	9,209	100.0	7,623	82.8	152	1.7	60	0.7	14	0.2	1,360	14.8
2010	8,936	100.0	7,162	80.1	239	2.7	33	0.4	3	0.0	1,499	16.8
2011	8,606	100.0	6,895	80.1	207	2.4	31	0.4	2	0.0	1,471	17.1
2012	8,331	100.0	5,338	64.1	246	3.0	55	0.7	6	0.1	2,686	32.2

TABLE 7
RESIDENT TOTAL PREGNANCIES BY ETHNICITY AND RACE AND TYPE OF PREGNANCY WITH PERCENTS EACH TYPE OF TOTAL PREGNANCIES
VIRGINIA, 2003-2012

ALL RACES

TEN-YEAR	TOTAL PREGNANCIES		TOTAL LIVE BIRTHS		TOTAL FETAL DEATHS		INDUCED TERMINATIONS		NATURAL FETAL DEATHS	
PERIOD	Number	Percent	Number	Percent	Number	Percent	Number	Percent	Number	Percent
2003	134,635	100.0	100,561	74.7	34,074	25.3	26,281	19.5	7,793	5.8
2004	137,157	100.0	103,830	75.7	33,327	24.3	25,918	18.9	7,409	5.4
2005	137,405	100.0	104,488	76.0	32,917	24.0	25,822	18.8	7,095	5.2
2006	140,416	100.0	106,474	75.8	33,942	24.2	27,024	19.2	6,918	4.9
2007	143,071	100.0	108,417	75.8	34,654	24.2	27,292	19.1	7,362	5.1
2008	141,425	100.0	106,578	75.4	34,847	24.6	27,410	19.4	7,437	5.3
2009	137,920	100.0	104,979	76.1	32,941	23.9	26,356	19.1	6,585	4.8
2010	134,416	100.0	102,934	76.6	31,482	23.4	24,892	18.5	6,590	4.9
2011	132,429	100.0	102,525	77.4	29,904	22.6	23,635	17.8	6,269	4.7
2012	129,787	100.0	102,811	79.2	26,976	20.8	21,438	16.5	5,538	4.3

WHITE RACE

TEN-YEAR	TOTAL PREGNANCIES		TOTAL LIVE BIRTHS		TOTAL FETAL DEATHS		INDUCED TERMINATIONS		NATURAL FETAL DEATHS	
PERIOD	Number	Percent	Number	Percent	Number	Percent	Number	Percent	Number	Percent
2003	89,067	100.0	69,649	78.2	19,418	21.8	13,692	15.4	5,726	6.4
2004	91,069	100.0	72,606	79.7	18,463	20.3	13,003	14.3	5,460	6.0
2005	90,219	100.0	72,220	80.0	17,999	20.0	12,884	14.3	5,115	5.7
2006	91,465	100.0	72,808	79.6	18,657	20.4	13,647	14.9	5,010	5.5
2007	91,666	100.0	73,003	79.6	18,663	20.4	13,604	14.8	5,059	5.5
2008	91,836	100.0	73,043	79.5	18,793	20.5	13,598	14.8	5,195	5.7
2009	88,766	100.0	71,118	80.1	17,648	19.9	12,969	14.6	4,679	5.3
2010	86,306	100.0	69,524	80.6	16,782	19.4	12,144	14.1	4,638	5.4
2011	85,537	100.0	69,503	81.3	16,034	18.7	11,587	13.5	4,447	5.2
2012	81,227	100.0	66,841	82.3	14,386	17.7	10,500	12.9	3,886	4.8

BLACK RACE

TEN-YEAR	TOTAL PREGNANCIES		TOTAL LIVE BIRTHS		TOTAL FETAL DEATHS		INDUCED TERMINATIONS		NATURAL FETAL DEATHS	
PERIOD	Number	Percent	Number	Percent	Number	Percent	Number	Percent	Number	Percent
2003	34,235	100.0	21,727	63.5	12,508	36.5	10,820	31.6	1,688	4.9
2004	34,784	100.0	22,261	64.0	12,523	36.0	10,961	31.5	1,562	4.5
2005	34,429	100.0	22,084	64.1	12,345	35.9	10,821	31.4	1,524	4.4
2006	36,066	100.0	23,171	64.2	12,895	35.8	11,390	31.6	1,505	4.2
2007	36,989	100.0	23,708	64.1	13,281	35.9	11,494	31.1	1,787	4.8
2008	36,807	100.0	23,305	63.3	13,502	36.7	11,728	31.9	1,774	4.8
2009	35,730	100.0	23,017	64.4	12,713	35.6	11,255	31.5	1,458	4.1
2010	34,626	100.0	22,442	64.8	12,184	35.2	10,603	30.6	1,581	4.6
2011	33,327	100.0	22,015	66.1	11,312	33.9	9,903	29.7	1,409	4.2
2012	32,215	100.0	21,845	67.8	10,370	32.2	9,035	28.0	1,335	4.1

ALL OTHER RACES

TEN-YEAR	TOTAL PREGNANCIES		TOTAL LIVE BIRTHS		TOTAL FETAL DEATHS		INDUCED TERMINATIONS		NATURAL FETAL DEATHS	
PERIOD	Number	Percent	Number	Percent	Number	Percent	Number	Percent	Number	Percent
2003	11,333	100.0	9,185	81.0	2,148	19.0	1,769	15.6	379	3.3
2004	11,304	100.0	8,963	79.3	2,341	20.7	1,954	17.3	387	3.4
2005	12,757	100.0	10,184	79.8	2,573	20.2	2,117	16.6	456	3.6
2006	12,885	100.0	10,495	81.5	2,390	18.5	1,987	15.4	403	3.1
2007	14,416	100.0	11,706	81.2	2,710	18.8	2,194	15.2	516	3.6
2008	12,782	100.0	10,230	80.0	2,552	20.0	2,084	16.3	468	3.7
2009	13,424	100.0	10,844	80.8	2,580	19.2	2,132	15.9	448	3.3
2010	13,484	100.0	10,968	81.3	2,516	18.7	2,145	15.9	371	2.8
2011	13,565	100.0	11,007	81.1	2,558	18.9	2,145	15.8	413	3.0
2012	16,345	100.0	14,125	86.4	2,220	13.6	1,903	11.6	317	1.9

HISPANIC ETHNICITY

TEN-YEAR	TOTAL PREGNANCIES		TOTAL LIVE BIRTHS		TOTAL FETAL DEATHS		INDUCED TERMINATIONS		NATURAL FETAL DEATHS	
PERIOD	Number	Percent	Number	Percent	Number	Percent	Number	Percent	Number	Percent
2003	12,164	100.0	10,362	85.2	1,802	14.8	1,418	11.7	384	3.2
2004	13,941	100.0	11,658	83.6	2,283	16.4	1,763	12.6	520	3.7
2005	15,345	100.0	13,022	84.9	2,323	15.1	1,808	11.8	515	3.4
2006	17,061	100.0	14,351	84.1	2,710	15.9	2,284	13.4	426	2.5
2007	18,014	100.0	14,948	83.0	3,066	17.0	2,638	14.6	428	2.4
2008	17,428	100.0	14,248	81.8	3,180	18.2	2,718	15.6	462	2.7
2009	16,679	100.0	13,662	81.9	3,017	18.1	2,590	15.5	427	2.6
2010	15,675	100.0	12,513	79.8	3,162	20.2	2,784	17.8	378	2.4
2011	15,413	100.0	12,453	80.8	2,960	19.2	2,486	16.1	474	3.1
2012	15,659	100.0	12,902	82.4	2,757	17.6	2,299	14.7	458	2.9

TABLE 8
RESIDENT TEENAGE PREGNANCIES BY ETHNICITY AND RACE AND TYPE OF PREGNANCY WITH PERCENTS EACH TYPE OF TOTAL PREGNANCIES
VIRGINIA, 2003-2012

ALL RACES

TEN-YEAR	TOTAL PREGNANCIES		TOTAL LIVE BIRTHS		TOTAL FETAL DEATHS		INDUCED TERMINATIONS		NATURAL FETAL DEATHS	
PERIOD	Number	Percent	Number	Percent	Number	Percent	Number	Percent	Number	Percent
2003	13,665	100.0	8,941	65.4	4,724	34.6	4,163	30.5	561	4.1
2004	13,343	100.0	8,914	66.8	4,429	33.2	3,942	29.5	487	3.6
2005	13,416	100.0	8,905	66.4	4,511	33.6	4,032	30.1	479	3.6
2006	13,704	100.0	9,196	67.1	4,508	32.9	4,012	29.3	496	3.6
2007	13,766	100.0	9,306	67.6	4,460	32.4	3,941	28.6	519	3.8
2008	13,233	100.0	8,902	67.3	4,331	32.7	3,794	28.7	537	4.1
2009	12,283	100.0	8,284	67.4	3,999	32.6	3,568	29.0	431	3.5
2010	10,970	100.0	7,444	67.9	3,526	32.1	3,147	28.7	379	3.5
2011	9,630	100.0	6,572	68.2	3,058	31.8	2,739	28.4	319	3.3
2012	8,651	100.0	6,134	70.9	2,517	29.1	2,232	25.8	285	3.3

WHITE RACE

TEN-YEAR	TOTAL PREGNANCIES		TOTAL LIVE BIRTHS		TOTAL FETAL DEATHS		INDUCED TERMINATIONS		NATURAL FETAL DEATHS	
PERIOD	Number	Percent	Number	Percent	Number	Percent	Number	Percent	Number	Percent
2003	7,372	100.0	4,907	66.6	2,465	33.4	2,122	28.8	343	4.7
2004	7,487	100.0	5,138	68.6	2,349	31.4	2,060	27.5	289	3.9
2005	7,371	100.0	5,034	68.3	2,337	31.7	2,041	27.7	296	4.0
2006	7,517	100.0	5,150	68.5	2,367	31.5	2,071	27.6	296	3.9
2007	7,398	100.0	5,166	69.8	2,232	30.2	1,929	26.1	303	4.1
2008	7,203	100.0	5,070	70.4	2,133	29.6	1,810	25.1	323	4.5
2009	6,560	100.0	4,582	69.8	1,978	30.2	1,704	26.0	274	4.2
2010	5,916	100.0	4,184	70.7	1,732	29.3	1,494	25.3	238	4.0
2011	5,290	100.0	3,771	71.3	1,519	28.7	1,329	25.1	190	3.6
2012	4,667	100.0	3,333	71.4	1,334	28.6	1,150	24.6	184	3.9

BLACK RACE

TEN-YEAR	TOTAL PREGNANCIES		TOTAL LIVE BIRTHS		TOTAL FETAL DEATHS		INDUCED TERMINATIONS		NATURAL FETAL DEATHS	
PERIOD	Number	Percent	Number	Percent	Number	Percent	Number	Percent	Number	Percent
2003	5,669	100.0	3,618	63.8	2,051	36.2	1,838	32.4	213	3.8
2004	5,306	100.0	3,439	64.8	1,867	35.2	1,680	31.7	187	3.5
2005	5,383	100.0	3,407	63.3	1,976	36.7	1,799	33.4	177	3.3
2006	5,534	100.0	3,577	64.6	1,957	35.4	1,768	31.9	189	3.4
2007	5,612	100.0	3,599	64.1	2,013	35.9	1,808	32.2	205	3.7
2008	5,485	100.0	3,477	63.4	2,008	36.6	1,803	32.9	205	3.7
2009	5,107	100.0	3,298	64.6	1,809	35.4	1,659	32.5	150	2.9
2010	4,528	100.0	2,907	64.2	1,621	35.8	1,483	32.8	138	3.0
2011	3,796	100.0	2,435	64.1	1,361	35.9	1,238	32.6	123	3.2
2012	3,319	100.0	2,255	67.9	1,064	32.1	968	29.2	96	2.9

ALL OTHER RACES

TEN-YEAR	TOTAL PREGNANCIES		TOTAL LIVE BIRTHS		TOTAL FETAL DEATHS		INDUCED TERMINATIONS		NATURAL FETAL DEATHS	
PERIOD	Number	Percent	Number	Percent	Number	Percent	Number	Percent	Number	Percent
2003	624	100.0	416	66.7	208	33.3	203	32.5	5	0.8
2004	550	100.0	337	61.3	213	38.7	202	36.7	11	2.0
2005	662	100.0	464	70.1	198	29.9	192	29.0	6	0.9
2006	653	100.0	469	71.8	184	28.2	173	26.5	11	1.7
2007	756	100.0	541	71.6	215	28.4	204	27.0	11	1.5
2008	545	100.0	355	65.1	190	34.9	181	33.2	9	1.7
2009	616	100.0	404	65.6	212	34.4	205	33.3	7	1.1
2010	526	100.0	353	67.1	173	32.9	170	32.3	3	0.6
2011	544	100.0	366	67.3	178	32.7	172	31.6	6	1.1
2012	665	100.0	546	82.1	119	17.9	114	17.1	5	0.8

HISPANIC ETHNICITY

TEN-YEAR	TOTAL PREGNANCIES		TOTAL LIVE BIRTHS		TOTAL FETAL DEATHS		INDUCED TERMINATIONS		NATURAL FETAL DEATHS	
PERIOD	Number	Percent	Number	Percent	Number	Percent	Number	Percent	Number	Percent
2003	1,302	100.0	1,099	84.4	203	15.6	173	13.3	30	2.3
2004	1,430	100.0	1,181	82.6	249	17.4	212	14.8	37	2.6
2005	1,603	100.0	1,332	83.1	271	16.9	237	14.8	34	2.1
2006	1,788	100.0	1,490	83.3	298	16.7	264	14.8	34	1.9
2007	1,847	100.0	1,531	82.9	316	17.1	278	15.1	38	2.1
2008	1,612	100.0	1,307	81.1	305	18.9	273	16.9	32	2.0
2009	1,471	100.0	1,170	79.5	301	20.5	267	18.2	34	2.3
2010	1,353	100.0	1,039	76.8	314	23.2	286	21.1	28	2.1
2011	1,179	100.0	924	78.4	255	21.6	235	19.9	20	1.7
2012	1,167	100.0	934	80.0	233	20.0	213	18.3	20	1.7

TABLE 9
RESIDENT TOTAL PREGNANCIES BY MARITAL STATUS
BY AGE AND ETHNICITY AND RACE
WITH PERCENT NON-MARITAL
VIRGINIA, 2012

AGE	TOTAL EVENTS			WHITE RACE			BLACK RACE			ALL OTHER RACES			HISPANIC ETHNICITY		
	TOTAL	NON-MARITAL		TOTAL	NON-MARITAL		TOTAL	NON-MARITAL		TOTAL	NON-MARITAL		TOTAL	NON-MARITAL	
	NUMBER	NUMBER	PERCENT	NUMBER	NUMBER	PERCENT	NUMBER	NUMBER	PERCENT	NUMBER	NUMBER	PERCENT	NUMBER	NUMBER	PERCENT
TOTAL PREGNANCIES															
TOTAL	129,787	55,038	42.4	81,227	26,768	33.0	32,215	23,361	72.5	16,345	4,909	30.0	15,659	8,331	53.2
< 15	142	135	95.1	64	59	92.2	68	66	97.1	10	10	100.0	17	16	94.1
15-17	2,182	2,079	95.3	1,069	989	92.5	912	904	99.1	201	186	92.5	352	326	92.6
18-19	6,327	5,521	87.3	3,534	2,901	82.1	2,339	2,240	95.8	454	380	83.7	798	681	85.3
20-24	29,695	20,345	68.5	16,700	9,743	58.3	10,453	9,081	86.9	2,542	1,521	59.8	3,482	2,334	67.0
25-29	35,678	13,938	39.1	22,833	6,679	29.3	8,491	5,989	70.5	4,354	1,270	29.2	4,312	2,253	52.2
30-34	33,922	8,173	24.1	22,553	3,842	17.0	6,140	3,402	55.4	5,229	929	17.8	3,984	1,722	43.2
35-39	16,864	3,617	21.4	11,203	1,871	16.7	2,864	1,274	44.5	2,797	472	16.9	2,136	778	36.4
40-44	4,466	1,091	24.4	2,927	599	20.5	838	360	43.0	701	132	18.8	534	206	38.6
> 44	319	62	19.4	209	40	19.1	68	17	25.0	42	5	11.9	28	7	25.0
UNKNOWN	192	77		135	45		42	28		15	4		16	8	
TOTAL LIVE BIRTHS															
TOTAL	102,811	36,271	35.3	66,841	17,777	26.6	21,845	14,686	67.2	14,125	3,808	27.0	12,902	6,518	50.5
< 15	71	71	100.0	31	31	100.0	36	36	100.0	4	4	100.0	10	10	100.0
15-17	1,559	1,500	96.2	758	711	93.8	622	620	99.7	179	169	94.4	301	283	94.0
18-19	4,504	3,888	86.3	2,544	2,034	80.0	1,597	1,550	97.1	363	304	83.7	623	526	84.4
20-24	21,767	13,705	63.0	12,691	6,588	51.9	7,064	6,015	85.2	2,012	1,102	54.8	2,762	1,784	64.6
25-29	28,932	9,123	31.5	19,340	4,479	23.2	5,728	3,634	63.4	3,864	1,010	26.1	3,616	1,789	49.5
30-34	28,709	5,156	18.0	19,773	2,481	12.5	4,229	1,919	45.4	4,707	756	16.1	3,389	1,369	40.4
35-39	13,807	2,205	16.0	9,361	1,107	11.8	2,021	734	36.3	2,425	364	15.0	1,775	604	34.0
40-44	3,233	592	18.3	2,187	327	15.0	506	170	33.6	540	95	17.6	406	148	36.5
> 44	221	28	12.7	149	17	11.4	41	7	17.1	31	4	12.9	20	5	25.0
UNKNOWN	8	3		7	2		1	1							
TOTAL INDUCED TERMINATIONS															
TOTAL	21,438	16,652	77.7	10,500	7,806	74.3	9,035	7,791	86.2	1,903	1,055	55.4	2,299	1,618	70.4
< 15	67	60	89.6	32	27	84.4	30	28	93.3	5	5	100.0	7	6	85.7
15-17	566	526	92.9	272	243	89.3	272	266	97.8	22	17	77.3	41	34	82.9
18-19	1,599	1,443	90.2	846	749	88.5	666	621	93.2	87	73	83.9	165	145	87.9
20-24	6,999	5,999	85.7	3,437	2,817	82.0	3,064	2,776	90.6	498	406	81.5	643	504	78.4
25-29	5,425	4,274	78.8	2,579	1,921	74.5	2,404	2,101	87.4	442	252	57.0	593	408	68.8
30-34	3,780	2,646	70.0	1,743	1,154	66.2	1,624	1,327	81.7	413	165	40.0	476	310	65.1
35-39	2,045	1,216	59.5	1,076	637	59.2	670	480	71.6	299	99	33.1	275	155	56.4
40-44	757	406	53.6	388	210	54.1	252	162	64.3	117	34	29.1	82	46	56.1
> 44	65	24	36.9	35	15	42.9	20	8	40.0	10	1	10.0	6	2	33.3
UNKNOWN	135	58		92	33		33	22		10	3		11	8	
TOTAL NATURAL FETAL DEATHS															
TOTAL	5,538	2,115	38.2	3,886	1,185	30.5	1,335	884	66.2	317	46	14.5	458	195	42.6
< 15	4	4	100.0	1	1	100.0	2	2	100.0	1	1	100.0			
15-17	57	53	93.0	39	35	89.7	18	18	100.0				10	9	90.0
18-19	224	190	84.8	144	118	81.9	76	69	90.8	4	3	75.0	10	10	100.0
20-24	929	641	69.0	572	338	59.1	325	290	89.2	32	13	40.6	77	46	59.7
25-29	1,321	541	41.0	914	279	30.5	359	254	70.8	48	8	16.7	103	56	54.4
30-34	1,433	371	25.9	1,037	207	20.0	287	156	54.4	109	8	7.3	119	43	36.1
35-39	1,012	196	19.4	766	127	16.6	173	60	34.7	73	9	12.3	86	19	22.1
40-44	476	93	19.5	352	62	17.6	80	28	35.0	44	3	6.8	46	12	26.1
> 44	33	10	30.3	25	8	32.0	7	2	28.6	1			2		
UNKNOWN	49	16		36	10		8	5		5	1		5		

TABLE 10
RESIDENT TEENAGE PREGNANCIES BY MARITAL STATUS
BY AGE AND ETHNICITY AND RACE
WITH PERCENT NON-MARITAL
VIRGINIA, 2012

AGE	TOTAL EVENTS			WHITE RACE			BLACK RACE			ALL OTHER RACES			HISPANIC ETHNICITY		
	TOTAL	NON-MARITAL		TOTAL	NON-MARITAL		TOTAL	NON-MARITAL		TOTAL	NON-MARITAL		TOTAL	NON-MARITAL	
	NUMBER	NUMBER	PERCENT	NUMBER	NUMBER	PERCENT	NUMBER	NUMBER	PERCENT	NUMBER	NUMBER	PERCENT	NUMBER	NUMBER	PERCENT
TOTAL PREGNANCIES															
TOTAL	8,651	7,735	89.4	4,667	3,949	84.6	3,319	3,210	96.7	665	576	86.6	1,167	1,023	87.7
UNDER 15 YEARS	142	135	95.1	64	59	92.2	68	66	97.1	10	10	100.0	17	16	94.1
10 YEARS															
11 YEARS															
12 YEARS	6	5	83.3	2	1	50.0	4	4	100.0						
13 YEARS	32	30	93.8	19	17	89.5	11	11	100.0	2	2	100.0	5	5	100.0
14 YEARS	104	100	96.2	43	41	95.3	53	51	96.2	8	8	100.0	12	11	91.7
15-19 YEARS	8,509	7,600	89.3	4,603	3,890	84.5	3,251	3,144	96.7	655	566	86.4	1,150	1,007	87.6
15 YEARS	283	276	97.5	130	125	96.2	132	132	100.0	21	19	90.5	47	46	97.9
16 YEARS	659	626	95.0	324	298	92.0	269	265	98.5	66	63	95.5	120	113	94.2
17 YEARS	1,240	1,177	94.9	615	566	92.0	511	507	99.2	114	104	91.2	185	167	90.3
18 YEARS	2,364	2,124	89.8	1,329	1,136	85.5	870	839	96.4	165	149	90.3	293	259	88.4
19 YEARS	3,963	3,397	85.7	2,205	1,765	80.0	1,469	1,401	95.4	289	231	79.9	505	422	83.6
TOTAL LIVE BIRTHS															
TOTAL	6,134	5,459	89.0	3,333	2,776	83.3	2,255	2,206	97.8	546	477	87.4	934	819	87.7
UNDER 15 YEARS	71	71	100.0	31	31	100.0	36	36	100.0	4	4	100.0	10	10	100.0
10 YEARS															
11 YEARS															
12 YEARS															
13 YEARS	14	14	100.0	8	8	100.0	6	6	100.0				1	1	100.0
14 YEARS	57	57	100.0	23	23	100.0	30	30	100.0	4	4	100.0	9	9	100.0
15-19 YEARS	6,063	5,388	88.9	3,302	2,745	83.1	2,219	2,170	97.8	542	473	87.3	924	809	87.6
15 YEARS	192	189	98.4	84	82	97.6	91	91	100.0	17	16	94.1	36	35	97.2
16 YEARS	452	437	96.7	219	206	94.1	176	176	100.0	57	55	96.5	102	98	96.1
17 YEARS	915	874	95.5	455	423	93.0	355	353	99.4	105	98	93.3	163	150	92.0
18 YEARS	1,603	1,426	89.0	928	774	83.4	550	538	97.8	125	114	91.2	222	191	86.0
19 YEARS	2,901	2,462	84.9	1,616	1,260	78.0	1,047	1,012	96.7	238	190	79.8	401	335	83.5
TOTAL INDUCED TERMINATIONS															
TOTAL	2,232	2,029	90.9	1,150	1,019	88.6	968	915	94.5	114	95	83.3	213	185	86.9
UNDER 15 YEARS	67	60	89.6	32	27	84.4	30	28	93.3	5	5	100.0	7	6	85.7
10 YEARS															
11 YEARS															
12 YEARS	6	5	83.3	2	1	50.0	4	4	100.0						
13 YEARS	17	15	88.2	10	8	80.0	5	5	100.0	2	2	100.0	4	4	100.0
14 YEARS	44	40	90.9	20	18	90.0	21	19	90.5	3	3	100.0	3	2	66.7
15-19 YEARS	2,165	1,969	90.9	1,118	992	88.7	938	887	94.6	109	90	82.6	206	179	86.9
15 YEARS	80	77	96.3	38	36	94.7	38	38	100.0	4	3	75.0	9	9	100.0
16 YEARS	186	168	90.3	92	79	85.9	85	81	95.3	9	8	88.9	14	11	78.6
17 YEARS	300	281	93.7	142	128	90.1	149	147	98.7	9	6	66.7	18	14	77.8
18 YEARS	672	622	92.6	348	318	91.4	285	269	94.4	39	35	89.7	67	64	95.5
19 YEARS	927	821	88.6	498	431	86.5	381	352	92.4	48	38	79.2	98	81	82.7
TOTAL NATURAL FETAL DEATHS															
TOTAL	285	247	86.7	184	154	83.7	96	89	92.7	5	4	80.0	20	19	95.0
UNDER 15 YEARS	4	4	100.0	1	1	100.0	2	2	100.0	1	1	100.0			
10 YEARS															
11 YEARS															
12 YEARS															
13 YEARS	1	1	100.0	1	1	100.0									
14 YEARS	3	3	100.0				2	2	100.0	1	1	100.0			
15-19 YEARS	281	243	86.5	183	153	83.6	94	87	92.6	4	3	75.0	20	19	95.0
15 YEARS	11	10	90.9	8	7	87.5	3	3	100.0				2	2	100.0
16 YEARS	21	21	100.0	13	13	100.0	8	8	100.0				4	4	100.0
17 YEARS	25	22	88.0	18	15	83.3	7	7	100.0				4	3	75.0
18 YEARS	89	76	85.4	53	44	83.0	35	32	91.4	1			4	4	100.0
19 YEARS	135	114	84.4	91	74	81.3	41	37	90.2	3	3	100.0	6	6	100.0

TABLE 11
RESIDENT TOTAL PREGNANCIES BY AGE OF MOTHER AND RESULT OF PREGNANCY
WITH PERCENTAGES AND AGE SPECIFIC RATES PER 1,000 FEMALES
VIRGINIA, 2012

RESULT OF PREGNANCY	TOTAL PREGNANCIES	AGE OF MOTHER									
		< 15	15-17	18-19	20-24	25-29	30-34	35-39	40-44	45 UP	UNKNOWN
NUMBER OF TOTAL PREGNANCIES											
Total Pregnancies	129,787	142	2,182	6,327	29,695	35,678	33,922	16,864	4,466	319	192
Live Births	102,811	71	1,559	4,504	21,767	28,932	28,709	13,807	3,233	221	8
Induced Terminations	21,438	67	566	1,599	6,999	5,425	3,780	2,045	757	65	135
Natural Fetal Deaths	5,538	4	57	224	929	1,321	1,433	1,012	476	33	49
PERCENTS AGE SPECIFIC PREGNANCIES OF TOTAL PREGNANCIES											
Total Pregnancies	100.0	0.1	1.7	4.9	22.9	27.5	26.1	13.0	3.4	0.2	0.1
Live Births	100.0	0.1	1.5	4.4	21.2	28.1	27.9	13.4	3.1	0.2	0.0
Induced Terminations	100.0	0.3	2.6	7.5	32.6	25.3	17.6	9.5	3.5	0.3	0.6
Natural Fetal Deaths	100.0	0.1	1.0	4.0	16.8	23.9	25.9	18.3	8.6	0.6	0.9
PERCENTS PREGNANCIES OF TOTAL AGE SPECIFIC PREGNANCIES											
Total Pregnancies	100.0	100.0	100.0	100.0	100.0	100.0	100.0	100.0	100.0	100.0	100.0
Live Births	79.2	50.0	71.4	71.2	73.3	81.1	84.6	81.9	72.4	69.3	4.2
Induced Terminations	16.5	47.2	25.9	25.3	23.6	15.2	11.1	12.1	17.0	20.4	70.3
Natural Fetal Deaths	4.3	2.8	2.6	3.5	3.1	3.7	4.2	6.0	10.7	10.3	25.5
AGE SPECIFIC RATES PER 1,000 FEMALES											
Total Pregnancies	77.7	0.6	14.3	56.1	103.3	124.6	120.8	64.3	15.5	1.0	NA
Live Births	61.5	0.3	10.2	39.9	75.7	101.0	102.2	52.7	11.2	0.7	NA
Induced Terminations	12.8	0.3	3.7	14.2	24.3	18.9	13.5	7.8	2.6	0.2	NA
Natural Fetal Deaths	3.3	0.0	0.4	2.0	3.2	4.6	5.1	3.9	1.6	0.1	NA

NOTES: Total Rates Are Based on Population Age Group 15-44 Only.
Rates For Age Group < 15 Are Based on Ages 10-14 and Rates for Age Group 45 Up Are Based On Ages 45-49.

TABLE 12
RESIDENT NON-MARITAL PREGNANCIES BY AGE OF MOTHER AND RESULT OF PREGNANCY
WITH PERCENTAGES TO SELECTED BASES
VIRGINIA, 2012

RESULT OF PREGNANCY	NON-MARITAL PREGNANCIES	AGE OF MOTHER									
		< 15	15-17	18-19	20-24	25-29	30-34	35-39	40-44	45 UP	UNKNOWN
NUMBER OF NON-MARITAL PREGNANCIES											
Total Pregnancies	55,038	135	2,079	5,521	20,345	13,938	8,173	3,617	1,091	62	77
Live Births	36,271	71	1,500	3,888	13,705	9,123	5,156	2,205	592	28	3
Induced Terminations	16,652	60	526	1,443	5,999	4,274	2,646	1,216	406	24	58
Natural Fetal Deaths	2,115	4	53	190	641	541	371	196	93	10	16
PERCENTS NON-MARITAL PREGNANCIES OF TOTAL PREGNANCIES											
Total Pregnancies	42.4	95.1	95.3	87.3	68.5	39.1	24.1	21.4	24.4	19.4	40.1
Live Births	35.3	100.0	96.2	86.3	63.0	31.5	18.0	16.0	18.3	12.7	37.5
Induced Terminations	77.7	89.6	92.9	90.2	85.7	78.8	70.0	59.5	53.6	36.9	43.0
Natural Fetal Deaths	38.2	100.0	93.0	84.8	69.0	41.0	25.9	19.4	19.5	30.3	32.7
PERCENTS NON-MARITAL PREGNANCIES OF TOTAL NON-MARITAL AGE SPECIFIC PREGNANCIES											
Total Pregnancies	100.0	100.0	100.0	100.0	100.0	100.0	100.0	100.0	100.0	100.0	100.0
Live Births	65.9	52.6	72.2	70.4	67.4	65.5	63.1	61.0	54.3	45.2	3.9
Induced Terminations	30.3	44.4	25.3	26.1	29.5	30.7	32.4	33.6	37.2	38.7	75.3
Natural Fetal Deaths	3.8	3.0	2.5	3.4	3.2	3.9	4.5	5.4	8.5	16.1	20.8

NOTE: Non-Marital Age Specific Rates are not Calculated in the Absence of Unmarried Population Data by Age.

TABLE 13
RESIDENT TEENAGE TOTAL PREGNANCIES BY AGE OF MOTHER AND RESULT OF PREGNANCY WITH PERCENTAGES TO SELECTED BASES
VIRGINIA, 2012

RESULT OF PREGNANCY	TOTAL TEEN PREGNANCIES	AGE OF MOTHER									
		10	11	12	13	14	15	16	17	18	19
NUMBER OF TOTAL TEENAGE PREGNANCIES											
Total Pregnancies	8,651			6	32	104	283	659	1,240	2,364	3,963
Live Births	6,134				14	57	192	452	915	1,603	2,901
Induced Terminations	2,232			6	17	44	80	186	300	672	927
Natural Fetal Deaths	285				1	3	11	21	25	89	135
PERCENTS AGE SPECIFIC TEEN PREGNANCIES OF TOTAL TEEN PREGNANCIES											
Total Pregnancies	100.0			0.1	0.4	1.2	3.3	7.6	14.3	27.3	45.8
Live Births	100.0				0.2	0.9	3.1	7.4	14.9	26.1	47.3
Induced Terminations	100.0			0.3	0.8	2.0	3.6	8.3	13.4	30.1	41.5
Natural Fetal Deaths	100.0				0.4	1.1	3.9	7.4	8.8	31.2	47.4
PERCENTS TEEN PREGNANCIES OF TOTAL AGE SPECIFIC TEEN PREGNANCIES											
Total Pregnancies	100.0			100.0	100.0	100.0	100.0	100.0	100.0	100.0	100.0
Live Births	70.9				43.8	54.8	67.8	68.6	73.8	67.8	73.2
Induced Terminations	25.8			100.0	53.1	42.3	28.3	28.2	24.2	28.4	23.4
Natural Fetal Deaths	3.3				3.1	2.9	3.9	3.2	2.0	3.8	3.4

TABLE 14
RESIDENT TEENAGE NON-MARITAL PREGNANCIES BY AGE OF MOTHER AND RESULT OF PREGNANCY WITH PERCENTAGES TO SELECTED BASES
VIRGINIA, 2012

RESULT OF PREGNANCY	NON-MARITAL TEEN PREGNANCIES	AGE OF MOTHER									
		10	11	12	13	14	15	16	17	18	19
NUMBER OF NON-MARITAL TEENAGE PREGNANCIES											
Total Pregnancies	7,735			5	30	100	276	626	1,177	2,124	3,397
Live Births	5,459				14	57	189	437	874	1,426	2,462
Induced Terminations	2,029			5	15	40	77	168	281	622	821
Natural Fetal Deaths	247				1	3	10	21	22	76	114
PERCENTS NON-MARITAL TEEN PREGNANCIES OF TOTAL TEEN PREGNANCIES											
Total Pregnancies	89.4			83.3	93.8	96.2	97.5	95.0	94.9	89.8	85.7
Live Births	89.0				100.0	100.0	98.4	96.7	95.5	89.0	84.9
Induced Terminations	90.9			83.3	88.2	90.9	96.3	90.3	93.7	92.6	88.6
Natural Fetal Deaths	86.7				100.0	100.0	90.9	100.0	88.0	85.4	84.4
PERCENTS NON-MARITAL TEEN PREGNANCIES OF TOTAL NON-MARITAL AGE SPECIFIC TEEN PREGNANCIES											
Total Pregnancies	100.0			100.0	100.0	100.0	100.0	100.0	100.0	100.0	100.0
Live Births	70.6				46.7	57.0	68.5	69.8	74.3	67.1	72.5
Induced Terminations	26.2			100.0	50.0	40.0	27.9	26.8	23.9	29.3	24.2
Natural Fetal Deaths	3.2				3.3	3.0	3.6	3.4	1.9	3.6	3.4

TABLE 15
RESIDENT TOTAL PREGNANCIES BY AGE AND ETHNICITY AND RACE OF MOTHER
WITH PERCENTAGES AND AGE SPECIFIC RATES PER 1,000 FEMALES
VIRGINIA, 2012

RACE OF MOTHER	TOTAL PREGNANCIES	AGE OF MOTHER < 15	15-17	18-19	20-24	25-29	30-34	35-39	40-44	45 UP	UNKNOWN
NUMBER OF TOTAL PREGNANCIES											
All Races	129,787	142	2,182	6,327	29,695	35,678	33,922	16,864	4,466	319	192
White Race	81,227	64	1,069	3,534	16,700	22,833	22,553	11,203	2,927	209	135
Black Race	32,215	68	912	2,339	10,453	8,491	6,140	2,864	838	68	42
All Other Races	16,345	10	201	454	2,542	4,354	5,229	2,797	701	42	15
All Hispanic	15,659	17	352	798	3,482	4,312	3,984	2,136	534	28	16
PERCENTS AGE PREGNANCIES OF ETHNICITY AND RACE TOTAL PREGNANCIES											
All Races	100.0	0.1	1.7	4.9	22.9	27.5	26.1	13.0	3.4	0.2	0.1
White Race	100.0	0.1	1.3	4.4	20.6	28.1	27.8	13.8	3.6	0.3	0.2
Black Race	100.0	0.2	2.8	7.3	32.4	26.4	19.1	8.9	2.6	0.2	0.1
All Other Races	100.0	0.1	1.2	2.8	15.6	26.6	32.0	17.1	4.3	0.3	0.1
All Hispanic	100.0	0.1	2.2	5.1	22.2	27.5	25.4	13.6	3.4	0.2	0.1
PERCENTS ETHNICITY AND RACE PREGNANCIES OF TOTAL AGE PREGNANCIES											
All Races	100.0	100.0	100.0	100.0	100.0	100.0	100.0	100.0	100.0	100.0	100.0
White Race	62.6	45.1	49.0	55.9	56.2	64.0	66.5	66.4	65.5	65.5	70.3
Black Race	24.8	47.9	41.8	37.0	35.2	23.8	18.1	17.0	18.8	21.3	21.9
All Other Races	12.6	7.0	9.2	7.2	8.6	12.2	15.4	16.6	15.7	13.2	7.8
All Hispanic	12.1	12.0	16.1	12.6	11.7	12.1	11.7	12.7	12.0	8.8	8.3
AGE SPECIFIC RATES PER 1,000 FEMALES											
All Races	77.7	0.6	14.3	56.1	103.3	124.6	120.8	64.3	15.5	1.0	NA
White Race	70.3	0.4	10.1	46.2	84.7	114.7	116.8	61.9	14.4	1.0	NA
Black Race	87.1	1.1	25.0	79.8	148.7	136.8	102.9	53.6	14.2	1.0	NA
All Other Races	112.7	0.5	18.9	64.5	127.5	172.7	185.8	100.3	26.7	1.9	NA
All Hispanic	93.6	0.6	23.3	74.0	125.8	143.2	126.1	76.2	22.3	1.4	NA

NOTES: Total Rates Are Based on Population Age Group 15-44 Only. Rates For Age Group < 15 Are Based on Ages 10-14 and Rates for Age Group 45 Up Are Based On Ages 45-49.

TABLE 16
RESIDENT TOTAL NON-MARITAL PREGNANCIES BY AGE AND ETHNICITY AND RACE OF MOTHER
WITH PERCENTAGES TO SELECTED BASES
VIRGINIA, 2012

RACE OF MOTHER	NON-MARITAL PREGNANCIES	AGE OF MOTHER < 15	15-17	18-19	20-24	25-29	30-34	35-39	40-44	45 UP	UNKNOWN
NUMBER OF NON-MARITAL PREGNANCIES											
All Races	55,038	135	2,079	5,521	20,345	13,938	8,173	3,617	1,091	62	77
White Race	26,768	59	989	2,901	9,743	6,679	3,842	1,871	599	40	45
Black Race	23,361	66	904	2,240	9,081	5,989	3,402	1,274	360	17	28
All Other Races	4,909	10	186	380	1,521	1,270	929	472	132	5	4
All Hispanic	8,331	16	326	681	2,334	2,253	1,722	778	206	7	8
PERCENTS NON-MARITAL ETHNICITY AND RACE PREGNANCIES OF TOTAL AGE PREGNANCIES											
All Races	42.4	95.1	95.3	87.3	68.5	39.1	24.1	21.4	24.4	19.4	40.1
White Race	33.0	92.2	92.5	82.1	58.3	29.3	17.0	16.7	20.5	19.1	33.3
Black Race	72.5	97.1	99.1	95.8	86.9	70.5	55.4	44.5	43.0	25.0	66.7
All Other Races	30.0	100.0	92.5	83.7	59.8	29.2	17.8	16.9	18.8	11.9	26.7
All Hispanic	53.2	94.1	92.6	85.3	67.0	52.2	43.2	36.4	38.6	25.0	50.0
PERCENTS ETHNICITY AND RACE PREGNANCIES OF TOTAL NON-MARITAL AGE PREGNANCIES											
All Races	100.0	100.0	100.0	100.0	100.0	100.0	100.0	100.0	100.0	100.0	100.0
White Race	48.6	43.7	47.6	52.5	47.9	47.9	47.0	51.7	54.9	64.5	58.4
Black Race	42.4	48.9	43.5	40.6	44.6	43.0	41.6	35.2	33.0	27.4	36.4
All Other Races	8.9	7.4	8.9	6.9	7.5	9.1	11.4	13.0	12.1	8.1	5.2
All Hispanic	15.1	11.9	15.7	12.3	11.5	16.2	21.1	21.5	18.9	11.3	10.4

NOTE: Non-Marital Age Specific Rates are not Calculated in the Absence of Unmarried Population Data by Age.

TABLE 17
RESIDENT TEENAGE TOTAL PREGNANCIES BY AGE AND ETHNICITY AND RACE OF MOTHER
WITH PERCENTAGES TO SELECTED BASES
VIRGINIA, 2012

RACE OF MOTHER	TOTAL PREGNANCIES	AGE OF MOTHER									
		10	11	12	13	14	15	16	17	18	19
NUMBER OF TOTAL PREGNANCIES											
All Races	8,651			6	32	104	283	659	1,240	2,364	3,963
White Race	4,667			2	19	43	130	324	615	1,329	2,205
Black Race	3,319			4	11	53	132	269	511	870	1,469
All Other Races	665				2	8	21	66	114	165	289
All Hispanic	1,167				5	12	47	120	185	293	505
PERCENTS AGE PREGNANCIES OF ETHNICITY AND RACE TOTAL PREGNANCIES											
All Races	100.0			0.1	0.4	1.2	3.3	7.6	14.3	27.3	45.8
White Race	100.0			0.0	0.4	0.9	2.8	6.9	13.2	28.5	47.2
Black Race	100.0			0.1	0.3	1.6	4.0	8.1	15.4	26.2	44.3
All Other Races	100.0				0.3	1.2	3.2	9.9	17.1	24.8	43.5
All Hispanic	100.0				0.4	1.0	4.0	10.3	15.9	25.1	43.3
PERCENTS ETHNICITY AND RACE PREGNANCIES OF TOTAL AGE PREGNANCIES											
All Races	100.0			100.0	100.0	100.0	100.0	100.0	100.0	100.0	100.0
White Race	53.9			33.3	59.4	41.3	45.9	49.2	49.6	56.2	55.6
Black Race	38.4			66.7	34.4	51.0	46.6	40.8	41.2	36.8	37.1
All Other Races	7.7				6.3	7.7	7.4	10.0	9.2	7.0	7.3
All Hispanic	13.5				15.6	11.5	16.6	18.2	14.9	12.4	12.7

TABLE 18
RESIDENT TEENAGE NON-MARITAL PREGNANCIES BY AGE AND ETHNICITY AND RACE OF MOTHER
WITH PERCENTAGES TO SELECTED BASES
VIRGINIA, 2012

RACE OF MOTHER	NON-MARITAL PREGNANCIES	AGE OF MOTHER									
		10	11	12	13	14	15	16	17	18	19
NUMBER OF NON-MARITAL PREGNANCIES											
All Races	7,735			5	30	100	276	626	1,177	2,124	3,397
White Race	3,949			1	17	41	125	298	566	1,136	1,765
Black Race	3,210			4	11	51	132	265	507	839	1,401
All Other Races	576				2	8	19	63	104	149	231
All Hispanic	1,023				5	11	46	113	167	259	422
PERCENTS NON-MARITAL ETHNICITY AND RACE PREGNANCIES OF TOTAL AGE PREGNANCIES											
All Races	89.4			83.3	93.8	96.2	97.5	95.0	94.9	89.8	85.7
White Race	84.6			50.0	89.5	95.3	96.2	92.0	92.0	85.5	80.0
Black Race	96.7			100.0	100.0	96.2	100.0	98.5	99.2	96.4	95.4
All Other Races	86.6				100.0	100.0	90.5	95.5	91.2	90.3	79.9
All Hispanic	87.7				100.0	91.7	97.9	94.2	90.3	88.4	83.6
PERCENTS ETHNICITY AND RACE PREGNANCIES OF TOTAL NON-MARITAL AGE PREGNANCIES											
All Races	100.0			100.0	100.0	100.0	100.0	100.0	100.0	100.0	100.0
White Race	51.1			20.0	56.7	41.0	45.3	47.6	48.1	53.5	52.0
Black Race	41.5			80.0	36.7	51.0	47.8	42.3	43.1	39.5	41.2
All Other Races	7.4				6.7	8.0	6.9	10.1	8.8	7.0	6.8
All Hispanic	13.2				16.7	11.0	16.7	18.1	14.2	12.2	12.4

TABLE 19
RESIDENT TOTAL PREGNANCIES, LIVE BIRTHS, INDUCED TERMINATIONS OF PREGNANCY NATURAL FETAL DEATHS, AND PROJECTED FEMALE POPULATION AGES 15-44 WITH RATES PER 1,000 POPULATION BY RACE
VIRGINIA, 1992-2012

YEAR	RACE	RESIDENT PREGNANCIES		RESIDENT LIVE BIRTHS		INDUCED TERMINATIONS OF PREGNANCY		NATURAL FETAL DEATHS		FEMALE POPULATION
		NUMBER	RATE	NUMBER	RATE	NUMBER	RATE	NUMBER	RATE	AGES 15-44
1992	Total	133,852	87.0	96,725	62.8	29,207	19.0	7,920	5.1	1,539,211
	White	93,410	79.5	69,662	59.3	17,964	15.3	5,784	4.9	1,175,622
	Black	36,094	116.5	23,671	76.4	10,399	33.6	2,024	6.5	309,932
	Other	4,348	81.0	3,392	63.2	844	15.7	112	2.1	53,657
1993	Total	129,822	84.2	93,881	60.9	27,965	18.1	7,976	5.2	1,541,144
	White	90,154	76.8	67,454	57.5	16,938	14.4	5,762	4.9	1,173,248
	Black	35,155	112.1	23,016	73.4	10,039	32.0	2,100	6.7	313,603
	Other	4,513	83.1	3,411	62.8	988	18.2	114	2.1	54,293
1994	Total	127,888	82.9	94,355	61.1	26,213	17.0	7,320	4.7	1,543,075
	White	89,596	76.5	68,678	58.7	15,655	13.4	5,263	4.5	1,170,872
	Black	33,497	105.6	22,103	69.7	9,484	29.9	1,910	6.0	317,274
	Other	4,795	87.3	3,574	65.1	1,074	19.6	147	2.7	54,929
1995	Total	124,915	80.9	91,871	59.5	25,548	16.5	7,496	4.9	1,545,009
	White	87,090	74.5	66,597	57.0	15,077	12.9	5,416	4.6	1,168,498
	Black	32,239	100.4	21,119	65.8	9,188	28.6	1,932	6.0	320,947
	Other	5,586	100.5	4,155	74.8	1,283	23.1	148	2.7	55,564
1996	Total	125,546	81.2	92,115	59.5	25,752	16.6	7,679	5.0	1,547,036
	White	86,715	74.2	66,559	56.9	14,591	12.5	5,565	4.8	1,169,026
	Black	32,339	100.5	20,749	64.5	9,646	30.0	1,944	6.0	321,779
	Other	6,492	115.5	4,807	85.5	1,515	26.9	170	3.0	56,231
1997	Total	125,071	80.7	91,664	59.2	25,875	16.7	7,532	4.9	1,549,105
	White	85,046	72.7	65,474	56.0	14,189	12.1	5,383	4.6	1,169,545
	Black	33,048	102.3	20,911	64.7	10,176	31.5	1,961	6.1	323,027
	Other	6,977	123.4	5,279	93.4	1,510	26.7	188	3.3	56,533
1998	Total	127,551	82.2	94,114	60.7	25,913	16.7	7,524	4.9	1,551,101
	White	86,401	73.8	66,872	57.2	14,132	12.1	5,397	4.6	1,170,079
	Black	33,966	104.8	21,868	67.5	10,175	31.4	1,923	5.9	324,201
	Other	7,184	126.4	5,374	94.6	1,606	28.3	204	3.6	56,821
1999	Total	129,580	83.4	95,207	61.3	27,002	17.4	7,371	4.7	1,553,170
	White	86,752	74.1	67,103	57.3	14,433	12.3	5,216	4.5	1,170,598
	Black	34,563	106.2	21,987	67.6	10,656	32.7	1,920	5.9	325,449
	Other	8,265	144.7	6,117	107.1	1,913	33.5	235	4.1	57,123
2000	Total	133,300	83.9	98,864	62.2	27,188	17.1	7,248	4.6	1,589,080
	White	88,666	76.9	69,090	59.9	14,398	12.5	5,178	4.5	1,153,114
	Black	34,770	99.3	22,298	63.7	10,664	30.4	1,808	5.2	350,262
	Other	9,864	115.1	7,476	87.2	2,126	24.8	262	3.1	85,704
2001	Total	130,071	81.3	98,531	61.6	23,968	15.0	7,572	4.7	1,599,505
	White	87,201	75.5	68,859	59.7	12,941	11.2	5,401	4.7	1,154,303
	Black	32,939	92.7	22,000	61.9	9,059	25.5	1,880	5.3	355,315
	Other	9,931	110.5	7,672	85.4	1,968	21.9	291	3.2	89,887
2002	Total	131,470	81.7	99,235	61.6	24,347	15.1	7,888	4.9	1,609,903
	White	87,017	75.2	68,658	59.4	12,614	10.9	5,745	5.0	1,156,514
	Black	33,562	93.5	21,834	60.8	9,950	27.7	1,778	5.0	359,126
	Other	10,891	115.5	8,743	92.8	1,783	18.9	365	3.9	94,263
2003	Total	134,635	84.2	100,561	62.9	26,281	16.4	7,793	4.9	1,598,601
	White	89,067	77.8	69,649	60.8	13,692	12.0	5,726	5.0	1,144,883
	Black	34,235	95.4	21,727	60.6	10,820	30.2	1,688	4.7	358,715
	Other	11,333	119.3	9,185	96.7	1,769	18.6	379	4.0	95,003
2004	Total	137,157	85.7	103,830	64.9	25,918	16.2	7,409	4.6	1,599,511
	White	91,069	79.5	72,606	63.4	13,003	11.3	5,460	4.8	1,146,071
	Black	34,784	98.4	22,261	63.0	10,961	31.0	1,562	4.4	353,583
	Other	11,304	113.2	8,963	89.8	1,954	19.6	387	3.9	99,857
2005	Total	137,405	85.6	104,488	65.1	25,822	16.1	7,095	4.4	1,604,836
	White	90,219	78.6	72,220	63.0	12,884	11.2	5,115	4.5	1,147,145
	Black	34,429	96.9	22,084	62.1	10,821	30.4	1,524	4.3	355,440
	Other	12,757	124.8	10,184	99.6	2,117	20.7	456	4.5	102,251
2006	Total	140,416	86.4	106,474	65.5	27,024	16.6	6,918	4.3	1,625,508
	White	91,465	79.0	72,808	62.9	13,647	11.8	5,010	4.3	1,157,241
	Black	36,066	99.8	23,171	64.1	11,390	31.5	1,505	4.2	361,202
	Other	12,885	120.3	10,495	98.0	1,987	18.6	403	3.8	107,065
2007	Total	143,071	88.1	108,417	66.7	27,292	16.8	7,362	4.5	1,624,487
	White	91,666	79.6	73,003	63.4	13,604	11.8	5,059	4.4	1,151,470
	Black	36,989	101.3	23,708	64.9	11,494	31.5	1,787	4.9	365,174
	Other	14,416	133.7	11,706	108.5	2,194	20.3	516	4.8	107,843
2008	Total	141,425	87.5	106,578	66.0	27,410	17.0	7,437	4.6	1,615,975
	White	91,836	80.3	73,043	63.9	13,598	11.9	5,195	4.5	1,143,298
	Black	36,807	100.7	23,305	63.8	11,728	32.1	1,774	4.9	365,390
	Other	12,782	119.1	10,230	95.4	2,084	19.4	468	4.4	107,287
2009	Total	137,920	84.5	104,979	64.3	26,356	16.1	6,585	4.0	1,632,043
	White	88,766	77.1	71,118	61.8	12,969	11.3	4,679	4.1	1,151,526
	Black	35,730	97.0	23,017	62.5	11,255	30.5	1,458	4.0	368,441
	Other	13,424	119.8	10,844	96.8	2,132	19.0	448	4.0	112,076
2010	Total	134,416	81.3	102,934	62.3	24,892	15.1	6,590	4.0	1,652,698
	White	86,306	75.2	69,524	60.6	12,144	10.6	4,638	4.0	1,148,025
	Black	34,626	93.9	22,442	60.9	10,603	28.8	1,581	4.3	368,634
	Other	13,484	99.1	10,968	80.6	2,145	15.8	371	2.7	136,039
2011	Total	132,429	79.8	102,525	61.8	23,635	14.2	6,269	3.8	1,659,020
	White	85,537	74.3	69,503	60.4	11,587	10.1	4,447	3.9	1,150,488
	Black	33,327	90.3	22,015	59.6	9,903	26.8	1,409	3.8	369,114
	Other	13,565	97.3	11,007	78.9	2,145	15.4	413	3.0	139,418
2012	Total	129,787	77.7	102,811	61.5	21,438	12.8	5,538	3.3	1,670,773
	White	81,227	70.3	66,841	57.8	10,500	9.1	3,886	3.4	1,155,666
	Black	32,215	87.1	21,845	59.0	9,035	24.4	1,335	3.6	370,066
	Other	16,345	112.7	14,125	97.4	1,903	13.1	317	2.2	145,041

The Population Values for 1992-1999 are Based on the 1990 Census and 1995-1999 Projections of the Virginia State Data Center.
The Population Values for 2000 are Modified Year 2000 Data of the Bureau of the Census by the National Center for Health Statistics.
The Population Values for 2001-2009 are Projections Based on the Modified Year 2000 Census by the National Center for Health Statistics.
The Population Values for 2010 are Modified Year 2010 Census by the National Center for Health Statistics.
The Population Values for 2011-2012 are Projections Based on the Modified Year 2010 Census by the National Center for Health Statistics.

TABLE 20
RESIDENT TOTAL PREGNANCIES, LIVE BIRTHS, INDUCED TERMINATIONS OF PREGNANCY, AND NATURAL FETAL DEATHS, WITH NUMBERS AND PERCENTS NON-MARITAL BY RACE OF MOTHER OR PATIENT
VIRGINIA, 1992-2012

YEAR	RACE	TOTAL AND NON-MARITAL PREGNANCIES			TOTAL AND NON-MARITAL LIVE BIRTHS			TOTAL AND NON-MARITAL INDUCED TERMINATIONS			TOTAL AND NON-MARITAL NATURAL FETAL DEATHS		
		TOTAL EVENTS	NON-MARITAL NUMBER	NON-MARITAL PERCENT	TOTAL BIRTHS	NON-MARITAL NUMBER	NON-MARITAL PERCENT	TOTAL INDUCED	NON-MARITAL NUMBER	NON-MARITAL PERCENT	TOTAL FETALS	NON-MARITAL NUMBER	NON-MARITAL PERCENT
1992	Total	133,852	54,329	40.6	96,725	27,520	28.5	29,207	23,950	82.0	7,920	2,859	36.1
	White	93,410	27,721	29.7	69,662	11,875	17.0	17,964	14,350	79.9	5,784	1,496	25.9
	Black	36,094	25,618	71.0	23,671	15,184	64.1	10,399	9,092	87.4	2,024	1,342	66.3
	Other	4,348	990	22.8	3,392	461	13.6	844	508	60.2	112	21	18.8
1993	Total	129,822	53,790	41.4	93,881	27,421	29.2	27,965	23,356	83.5	7,976	3,013	37.8
	White	90,154	27,579	30.6	67,454	12,179	18.1	16,938	13,793	81.4	5,762	1,607	27.9
	Black	35,155	25,096	71.4	23,016	14,767	64.2	10,039	8,943	89.1	2,100	1,386	66.0
	Other	4,513	1,115	24.7	3,411	475	13.9	988	620	62.8	114	20	17.5
1994	Total	127,888	52,140	40.8	94,355	27,583	29.2	26,213	21,850	83.4	7,320	2,707	37.0
	White	89.596	27,125	30.3	68.678	12,946	18.9	15.655	12.762	81.5	5,263	1,417	26.9
	Black	33,497	23,830	71.1	22,103	14,143	64.0	9,484	8,423	88.8	1,910	1,264	66.2
	Other	4,795	1,185	24.7	3,574	494	13.8	1,074	665	61.9	147	26	17.7
1995	Total	124,915	50,980	40.8	91,871	26,961	29.3	25,548	21,266	83.2	7,496	2,753	36.7
	White	87,090	26,493	30.4	66,597	12,827	19.3	15,077	12,222	81.1	5,416	1,444	26.7
	Black	32,239	23,021	71.4	21,119	13,515	64.0	9,188	8,226	89.5	1,932	1,280	66.3
	Other	5,586	1,466	26.2	4,155	619	14.9	1,283	818	63.8	148	29	19.6
1996	Total	125,546	50,653	40.3	92,115	26,592	28.9	25,752	21,201	82.3	7,679	2,860	37.2
	White	86,715	25,927	29.9	66,559	12,669	19.0	14,591	11,723	80.3	5,565	1,535	27.6
	Black	32.339	23.029	71.2	20.749	13.204	63.6	9.646	8.540	88.5	1.944	1.285	66.1
	Other	6,492	1,697	26.1	4,807	719	15.0	1,515	938	61.9	170	40	23.5
1997	Total	125,071	51,545	41.2	91,664	26,893	29.3	25,875	21,824	84.3	7,532	2,828	37.5
	White	85,046	25,856	30.4	65,474	12,707	19.4	14,189	11,655	82.1	5,383	1,494	27.8
	Black	33,048	23,841	72.1	20,911	13,351	63.8	10,176	9,193	90.3	1,961	1,297	66.1
	Other	6,977	1,848	26.5	5,279	835	15.8	1,510	976	64.6	188	37	19.7
1998	Total	127,551	52,671	41.3	94,114	28,057	29.8	25,913	21,657	83.6	7,524	2,957	39.3
	White	86,401	26,514	30.7	66,872	13,332	19.9	14,132	11,511	81.5	5,397	1,671	31.0
	Black	33.966	24,342	71.7	21.868	13.934	63.7	10,175	9,149	89.9	1,923	1,259	65.5
	Other	7,184	1,815	25.3	5,374	791	14.7	1,606	997	62.1	204	27	13.2
1999	Total	129,580	53,684	41.4	95,207	28,305	29.7	27,002	22,362	82.8	7,371	3,017	40.9
	White	86,752	26,902	31.0	67,103	13,565	20.2	14,433	11,699	81.1	5,216	1,638	31.4
	Black	34,563	24,696	71.5	21,987	13,844	63.0	10,656	9,522	89.4	1,920	1,330	69.3
	Other	8,265	2,086	25.2	6,117	896	14.6	1,913	1,141	59.6	235	49	20.9
2000	Total	133,300	55,310	41.5	98,864	29,635	30.0	27,188	22,595	83.1	7,248	3,080	42.5
	White	88,666	27,768	31.3	69,090	14,304	20.7	14,398	11,712	81.3	5,178	1,752	33.8
	Black	34.770	24,876	71.5	22.298	14,096	63.2	10.664	9,524	89.3	1,808	1,256	69.5
	Other	9,864	2,666	27.0	7,476	1,235	16.5	2,126	1,359	63.9	262	72	27.5
2001	Total	130,071	52,765	40.6	98,531	29,922	30.4	23,968	19,630	81.9	7,572	3,213	42.4
	White	87,201	27,026	31.0	68,859	14,798	21.5	12,941	10,396	80.3	5,401	1,832	33.9
	Black	32,939	23,269	70.6	22,000	13,924	63.3	9,059	8,043	88.8	1,880	1,302	69.3
	Other	9,931	2,470	24.9	7,672	1,200	15.6	1,968	1,191	60.5	291	79	27.1
2002	Total	131,470	53,279	40.5	99,235	30,223	30.5	24,347	19,733	81.0	7,888	3,323	42.1
	White	87,017	27,013	31.0	68,658	15,082	22.0	12,614	9,988	79.2	5,745	1,943	33.8
	Black	33.562	23,615	70.4	21.834	13,654	62.5	9.950	8,690	87.3	1,778	1,271	71.5
	Other	10,891	2,651	24.3	8,743	1,487	17.0	1,783	1,055	59.2	365	109	29.9
2003	Total	134,635	55,692	41.4	100,561	30,769	30.6	26,281	21,594	82.2	7,793	3,329	42.7
	White	89,067	28,587	32.1	69,649	15,496	22.2	13,692	11,069	80.8	5,726	2,022	35.3
	Black	34,235	24,328	71.1	21,727	13,707	63.1	10,820	9,431	87.2	1,688	1,190	70.5
	Other	11,333	2,777	24.5	9,185	1,566	17.0	1,769	1,094	61.8	379	117	30.9
2004	Total	137,157	56,850	41.4	103,830	32,190	31.0	25,918	21,523	83.0	7,409	3,137	42.3
	White	91,069	29,386	32.3	72,606	16,810	23.2	13,003	10,687	82.2	5,460	1,889	34.6
	Black	34,784	24,682	71.0	22,261	13,928	62.6	10,961	9,642	88.0	1,562	1,112	71.2
	Other	11,304	2,782	24.6	8,963	1,452	16.2	1,954	1,194	61.1	387	136	35.1
2005	Total	137,405	58,100	42.3	104,488	33,681	32.2	25,822	21,326	82.6	7,095	3,093	43.6
	White	90,219	29,994	33.2	72,220	17,517	24.3	12,884	10,588	82.2	5,115	1,889	36.9
	Black	34,429	24,618	71.5	22,084	14,095	63.8	10,821	9,478	87.6	1,524	1,045	68.6
	Other	12,757	3,488	27.3	10,184	2,069	20.3	2,117	1,260	59.5	456	159	34.9
2006	Total	140,416	61,639	43.9	106,474	36,290	34.1	27,024	22,190	82.1	6,918	3,159	45.7
	White	91,465	32,216	35.2	72,808	19,159	26.3	13,647	11,090	81.3	5,010	1,967	39.3
	Black	36,066	25,924	71.9	23,171	14,896	64.3	11,390	9,976	87.6	1,505	1,052	69.9
	Other	12,885	3,499	27.2	10,495	2,235	21.3	1,987	1,124	56.6	403	140	34.7
2007	Total	143,071	61,294	42.8	108,417	38,281	35.3	27,292	20,503	75.1	7,362	2,510	34.1
	White	91,666	31,110	33.9	73,003	20,110	27.5	13,604	9,646	70.9	5,059	1,354	26.8
	Black	36,989	26,224	70.9	23,708	15,544	65.6	11,494	9,603	83.5	1,787	1,077	60.3
	Other	14,416	3,960	27.5	11,706	2,627	22.4	2,194	1,254	57.2	516	79	15.3
2008	Total	141,425	60,788	43.0	106,578	38,201	35.8	27,410	19,754	72.1	7,437	2,833	38.1
	White	91,836	31,323	34.1	73,043	20,716	28.4	13,598	8,997	66.2	5,195	1,610	31.0
	Black	36,807	26,309	71.5	23,305	15,564	66.8	11,728	9,590	81.8	1,774	1,155	65.1
	Other	12,782	3,156	24.7	10,230	1,921	18.8	2,084	1,167	56.0	468	68	14.5
2009	Total	137,920	59,249	43.0	104,979	37,608	35.8	26,356	19,194	72.8	6,585	2,447	37.2
	White	88,766	30,392	34.2	71,118	19,994	28.1	12,969	8,960	69.1	4,679	1,438	30.7
	Black	35,730	25,408	71.1	23,017	15,431	67.0	11,255	9,028	80.2	1,458	949	65.1
	Other	13,424	3,449	25.7	10,844	2,183	20.1	2,132	1,206	56.6	448	60	13.4
2010	Total	134,416	58,629	43.6	102,934	36,532	35.5	24,892	19,649	78.9	6,590	2,448	37.1
	White	86,306	29,958	34.7	69,524	19,311	27.8	12,144	9,268	76.3	4,638	1,379	29.7
	Black	34,626	25,034	72.3	22,442	14,885	66.3	10,603	9,121	86.0	1,581	1,028	65.0
	Other	13,484	3,637	27.0	10,968	2,336	21.3	2,145	1,260	58.7	371	41	11.1
2011	Total	132,429	57,577	43.5	102,525	36,390	35.5	23,635	18,914	80.0	6,269	2,273	36.3
	White	85.537	29.707	34.7	69.503	19.353	27.8	11.587	9.039	78.0	4.447	1.315	29.6
	Black	33,327	24,205	72.6	22,015	14,674	66.7	9,903	8,626	87.1	1,409	905	64.2
	Other	13,565	3,665	27.0	11,007	2,363	21.5	2,145	1,249	58.2	413	53	12.8
2012	Total	129,787	55,038	42.4	102,811	36,271	35.3	21,438	16,652	77.7	5,538	2,115	38.2
	White	81,227	26,768	33.0	66,841	17,777	26.6	10,500	7,806	74.3	3,886	1,185	30.5
	Black	32,215	23,361	72.5	21,845	14,686	67.2	9,035	7,791	86.2	1,335	884	66.2
	Other	16,345	4,909	30.0	14,125	3,808	27.0	1,903	1,055	55.4	317	46	14.5

TABLE 21
RESIDENT TEENAGE PREGNANCIES, LIVE BIRTHS, INDUCED TERMINATIONS OF PREGNANCY, NATURAL FETAL DEATHS, AND PROJECTED FEMALE POPULATION AGES 10-19 WITH RATES PER 1,000 POPULATION BY RACE
VIRGINIA, 1992-2012

YEAR	RACE	RESIDENT TEENAGE PREGNANCIES		TEENAGE LIVE BIRTHS		TEENAGE INDUCED TERMINATIONS		TEENAGE NATURAL FETAL DEATHS		FEMALE POPULATION
		NUMBER	RATE	NUMBER	RATE	NUMBER	RATE	NUMBER	RATE	AGES 10-19
1992	Total	17,245	40.9	10,716	25.4	5,774	13.7	755	1.8	421,624
	White	9,973	32.3	5,911	19.1	3,609	11.7	453	1.5	309,127
	All Other	7,272	64.6	4,805	42.7	2,165	19.2	302	2.7	112,497
1993	Total	16,641	38.9	10,317	24.1	5,575	13.0	749	1.8	427,939
	White	9,633	30.8	5,820	18.6	3,405	10.9	408	1.3	312,967
	All Other	7,008	61.0	4,497	39.1	2,170	18.9	341	3.0	114,972
1994	Total	16,811	38.7	10,666	24.6	5,444	12.5	701	1.6	434,257
	White	9,865	31.1	6,122	19.3	3,331	10.5	412	1.3	316,808
	All Other	6,946	59.1	4,544	38.7	2,113	18.0	289	2.5	117,449
1995	Total	16,465	37.4	10,479	23.8	5,212	11.8	774	1.8	440,573
	White	9,536	29.7	5,938	18.5	3,141	9.8	457	1.4	320,649
	All Other	6,929	57.8	4,541	37.9	2,071	17.3	317	2.6	119,924
1996	Total	16,156	36.2	10,109	22.6	5,331	11.9	716	1.6	446,829
	White	9,184	28.2	5,687	17.5	3,079	9.5	418	1.3	325,201
	All Other	6,972	57.3	4,422	36.4	2,252	18.5	298	2.5	121,628
1997	Total	15,787	34.8	9,999	22.1	5,125	11.3	663	1.5	453,071
	White	8,786	26.6	5,461	16.6	2,946	8.9	379	1.1	329,741
	All Other	7,001	56.8	4,538	36.8	2,179	17.7	284	2.3	123,330
1998	Total	15,663	34.1	10,102	22.0	4,858	10.6	703	1.5	459,326
	White	8,666	25.9	5,531	16.5	2,740	8.2	395	1.2	334,303
	All Other	6,997	56.0	4,571	36.6	2,118	16.9	308	2.5	125,023
1999	Total	15,626	33.6	10,090	21.7	4,821	10.4	715	1.5	465,568
	White	8,615	25.4	5,468	16.1	2,711	8.0	436	1.3	338,843
	All Other	7,011	55.3	4,622	36.5	2,110	16.7	279	2.2	126,725
2000	Total	15,067	31.5	9,803	20.5	4,587	9.6	677	1.4	478,240
	White	8,288	24.6	5,339	15.8	2,558	7.6	391	1.2	337,164
	All Other	6,779	48.1	4,464	31.6	2,029	14.4	286	2.0	141,076
2001	Total	14,218	29.2	9,577	19.7	4,055	8.3	586	1.2	486,425
	White	7,901	23.1	5,281	15.4	2,279	6.7	341	1.0	342,331
	All Other	6,317	43.8	4,296	29.8	1,776	12.3	245	1.7	144,094
2002	Total	13,586	27.6	9,195	18.7	3,836	7.8	555	1.1	492,384
	White	7,457	21.6	5,049	14.6	2,090	6.0	318	0.9	345,844
	All Other	6,129	41.8	4,146	28.3	1,746	11.9	237	1.6	146,540
2003	Total	13,665	27.4	8,941	17.9	4,163	8.3	561	1.1	499,398
	White	7,372	21.0	4,907	14.0	2,122	6.1	343	1.0	350,434
	All Other	6,293	42.2	4,034	27.1	2,041	13.7	218	1.5	148,964
2004	Total	13,343	26.5	8,914	17.7	3,942	7.8	487	1.0	503,412
	White	7,487	21.2	5,138	14.6	2,060	5.8	289	0.8	353,109
	All Other	5,856	39.0	3,776	25.1	1,882	12.5	198	1.3	150,303
2005	Total	13,416	26.5	8,905	17.6	4,032	8.0	479	0.9	506,205
	White	7,371	20.7	5,034	14.2	2,041	5.7	296	0.8	355,366
	All Other	6,045	40.1	3,871	25.7	1,991	13.2	183	1.2	150,839
2006	Total	13,704	27.3	9,196	18.3	4,012	8.0	496	1.0	502,344
	White	7,517	21.4	5,150	14.7	2,071	5.9	296	0.8	351,239
	All Other	6,187	40.9	4,046	26.8	1,941	12.8	200	1.3	151,105
2007	Total	13,766	27.2	9,306	18.4	3,941	7.8	519	1.0	505,848
	White	7,398	21.0	5,166	14.6	1,929	5.5	303	0.9	353,031
	All Other	6,368	41.7	4,140	27.1	2,012	13.2	216	1.4	152,817
2008	Total	13,233	25.3	8,902	17.0	3,794	7.3	537	1.0	522,773
	White	7,203	19.5	5,070	13.8	1,810	4.9	323	0.9	368,720
	All Other	6,030	39.1	3,832	24.9	1,984	12.9	214	1.4	154,053
2009	Total	12,283	24.3	8,284	16.4	3,568	7.1	431	0.9	505,976
	White	6,560	18.6	4,582	13.0	1,704	4.8	274	0.8	353,222
	All Other	5,723	37.5	3,702	24.2	1,864	12.2	157	1.0	152,754
2010	Total	10,970	21.1	7,444	14.3	3,147	6.1	379	0.7	519,085
	White	5,916	16.7	4,184	11.8	1,494	4.2	238	0.7	355,089
	All Other	5,054	30.8	3,260	19.9	1,653	10.1	141	0.9	163,996
2011	Total	9,630	18.6	6,572	12.7	2,739	5.3	319	0.6	517,392
	White	5,290	14.9	3,771	10.6	1,329	3.8	190	0.5	354,307
	All Other	4,340	26.6	2,801	17.2	1,410	8.6	129	0.8	163,085
2012	Total	8,651	16.7	6,134	11.8	2,232	4.3	285	0.6	517,793
	White	4,667	13.1	3,333	9.4	1,150	3.2	184	0.5	355,112
	All Other	3,984	24.5	2,801	17.2	1,082	6.7	101	0.6	162,681

The Population Values for 1992-1999 are Based on the 1990 Census and 1995-1999 Projections of the Virginia State Data Center.
The Population Values for 2000 are Modified Year 2000 Data of the Bureau of the Census by the National Center for Health Statistics.
The Population Values for 2001-2009 are Projections Based on the Modified Year 2000 Census by the National Center for Health Statistics.
The Population Values for 2010 are Modified Year 2010 Census by the National Center for Health Statistics.
The Population Values for 2011-2012 are Projections Based on the Modified Year 2010 Census by the National Center for Health Statistics.

TABLE 22
RESIDENT TEENAGE PREGNANCIES, LIVE BIRTHS, INDUCED TERMINATIONS OF PREGNANCY, AND NATURAL FETAL DEATHS WITH NUMBERS AND PERCENTS NON-MARITAL
AGE GROUP 10-19 BY RACE
VIRGINIA, 1992-2012

YEAR	RACE	TOTAL AND NON-MARITAL TEENAGE PREGNANCIES			TOTAL AND NON-MARITAL TEENAGE LIVE BIRTHS			TOTAL AND NON-MARITAL INDUCED TERMINATIONS			TOTAL AND NON-MARITAL NATURAL FETAL DEATHS		
		TOTAL EVENTS	NON-MARITAL NUMBER	NON-MARITAL PERCENT	TOTAL BIRTHS	NON-MARITAL NUMBER	NON-MARITAL PERCENT	TOTAL INDUCED	NON-MARITAL NUMBER	NON-MARITAL PERCENT	TOTAL FETALS	NON-MARITAL NUMBER	NON-MARITAL PERCENT
1992	Total	17,245	13,915	80.7	10,716	7,708	71.9	5,774	5,607	97.1	755	600	79.5
	White	9,973	7,034	70.5	5,911	3,242	54.8	3,609	3,484	96.5	453	308	68.0
	All Other	7,272	6,881	94.6	4,805	4,466	92.9	2,165	2,123	98.1	302	292	96.7
1993	Total	16,641	13,665	82.1	10,317	7,605	73.7	5,575	5,433	97.5	749	627	83.7
	White	9,633	6,989	72.6	5,820	3,392	58.3	3,405	3,299	96.9	408	298	73.0
	All Other	7,008	6,676	95.3	4,497	4,213	93.7	2,170	2,134	98.3	341	329	96.5
1994	Total	16,811	13,971	83.1	10,666	8,084	75.8	5,444	5,297	97.3	701	590	84.2
	White	9,865	7,344	74.4	6,122	3,810	62.2	3,331	3,219	96.6	412	315	76.5
	All Other	6,946	6,627	95.4	4,544	4,274	94.1	2,113	2,078	98.3	289	275	95.2
1995	Total	16,465	13,844	84.1	10,479	8,142	77.7	5,212	5,062	97.1	774	640	82.7
	White	9,536	7,210	75.6	5,938	3,851	64.9	3,141	3,020	96.1	457	339	74.2
	All Other	6,929	6,634	95.7	4,541	4,291	94.5	2,071	2,042	98.6	317	301	95.0
1996	Total	16,156	13,674	84.6	10,109	7,920	78.3	5,331	5,139	96.4	716	615	85.9
	White	9,184	7,035	76.6	5,687	3,754	66.0	3,079	2,954	95.9	418	327	78.2
	All Other	6,972	6,639	95.2	4,422	4,166	94.2	2,252	2,185	97.0	298	288	96.6
1997	Total	15,787	13,513	85.6	9,999	7,954	79.5	5,125	4,987	97.3	663	572	86.3
	White	8,786	6,856	78.0	5,461	3,701	67.8	2,946	2,857	97.0	379	298	78.6
	All Other	7,001	6,657	95.1	4,538	4,253	93.7	2,179	2,130	97.8	284	274	96.5
1998	Total	15,663	13,451	85.9	10,102	8,073	79.9	4,858	4,757	97.9	703	621	88.3
	White	8,666	6,780	78.2	5,531	3,781	68.4	2,740	2,673	97.6	395	326	82.5
	All Other	6,997	6,671	95.3	4,571	4,292	93.9	2,118	2,084	98.4	308	295	95.8
1999	Total	15,626	13,392	85.7	10,090	8,064	79.9	4,821	4,705	97.6	715	623	87.1
	White	8,615	6,782	78.7	5,468	3,797	69.4	2,711	2,631	97.0	436	354	81.2
	All Other	7,011	6,610	94.3	4,622	4,267	92.3	2,110	2,074	98.3	279	269	96.4
2000	Total	15,067	12,947	85.9	9,803	7,863	80.2	4,587	4,494	98.0	677	590	87.1
	White	8,288	6,516	78.6	5,339	3,717	69.6	2,558	2,487	97.2	391	312	79.8
	All Other	6,779	6,431	94.9	4,464	4,146	92.9	2,029	2,007	98.9	286	278	97.2
2001	Total	14,218	12,177	85.6	9,577	7,672	80.1	4,055	3,978	98.1	586	527	89.9
	White	7,901	6,226	78.8	5,281	3,710	70.3	2,279	2,228	97.8	341	288	84.5
	All Other	6,317	5,951	94.2	4,296	3,962	92.2	1,776	1,750	98.5	245	239	97.6
2002	Total	13,586	11,638	85.7	9,195	7,423	80.7	3,836	3,723	97.1	555	492	88.6
	White	7,457	5,890	79.0	5,049	3,609	71.5	2,090	2,017	96.5	318	264	83.0
	All Other	6,129	5,748	93.8	4,146	3,814	92.0	1,746	1,706	97.7	237	228	96.2
2003	Total	13,665	11,863	86.8	8,941	7,326	81.9	4,163	4,033	96.9	561	504	89.8
	White	7,372	5,939	80.6	4,907	3,599	73.3	2,122	2,048	96.5	343	292	85.1
	All Other	6,293	5,924	94.1	4,034	3,727	92.4	2,041	1,985	97.3	218	212	97.2
2004	Total	13,343	11,669	87.5	8,914	7,396	83.0	3,942	3,833	97.2	487	440	90.3
	White	7,487	6,095	81.4	5,138	3,855	75.0	2,060	1,992	96.7	289	248	85.8
	All Other	5,856	5,574	95.2	3,776	3,541	93.8	1,882	1,841	97.8	198	192	97.0
2005	Total	13,416	11,752	87.6	8,905	7,429	83.4	4,032	3,896	96.6	479	427	89.1
	White	7,371	6,021	81.7	5,034	3,821	75.9	2,041	1,954	95.7	296	246	83.1
	All Other	6,045	5,731	94.8	3,871	3,608	93.2	1,991	1,942	97.5	183	181	98.9
2006	Total	13,704	12,118	88.4	9,196	7,798	84.8	4,012	3,875	96.6	496	445	89.7
	White	7,517	6,228	82.9	5,150	3,999	77.7	2,071	1,974	95.3	296	255	86.1
	All Other	6,187	5,890	95.2	4,046	3,799	93.9	1,941	1,901	97.9	200	190	95.0
2007	Total	13,766	11,911	86.5	9,306	7,950	85.4	3,941	3,525	89.4	519	436	84.0
	White	7,398	5,982	80.9	5,166	4,044	78.3	1,929	1,690	87.6	303	248	81.8
	All Other	6,368	5,929	93.1	4,140	3,906	94.3	2,012	1,835	91.2	216	188	87.0
2008	Total	13,233	11,414	86.3	8,902	7,671	86.2	3,794	3,267	86.1	537	476	88.6
	White	7,203	5,818	80.8	5,070	4,032	79.5	1,810	1,511	83.5	323	275	85.1
	All Other	6,030	5,596	92.8	3,832	3,639	95.0	1,984	1,756	88.5	214	201	93.9
2009	Total	12,283	10,694	87.1	8,284	7,239	87.4	3,568	3,065	85.9	431	390	90.5
	White	6,560	5,387	82.1	4,582	3,714	81.1	1,704	1,436	84.3	274	237	86.5
	All Other	5,723	5,307	92.7	3,702	3,525	95.2	1,864	1,629	87.4	157	153	97.5
2010	Total	10,970	9,845	89.7	7,444	6,553	88.0	3,147	2,954	93.9	379	338	89.2
	White	5,916	5,033	85.1	4,184	3,442	82.3	1,494	1,388	92.9	238	203	85.3
	All Other	5,054	4,812	95.2	3,260	3,111	95.4	1,653	1,566	94.7	141	135	95.7
2011	Total	9,630	8,707	90.4	6,572	5,852	89.0	2,739	2,577	94.1	319	278	87.1
	White	5,290	4,548	86.0	3,771	3,153	83.6	1,329	1,232	92.7	190	163	85.8
	All Other	4,340	4,159	95.8	2,801	2,699	96.4	1,410	1,345	95.4	129	115	89.1
2012	Total	8,651	7,735	89.4	6,134	5,459	89.0	2,232	2,029	90.9	285	247	86.7
	White	4,667	3,949	84.6	3,333	2,776	83.3	1,150	1,019	88.6	184	154	83.7
	All Other	3,984	3,786	95.0	2,801	2,683	95.8	1,082	1,010	93.3	101	93	92.1

CHAPTER III

RESIDENT LIVE BIRTHS

Highlights

- In 2012, there were a total of 102,811 resident live births with a rate of 12.7 per 1,000 total population.
- The fertility rate in 2012 was 61.5 per 1,000 females ages 15-44, a decrease of 0.5 percent from 2011.
- The percent of non-marital births for 2012 was 35.3; 26.6 percent of White, 67.2 percent of Black, and 27.0 percent of all other races were non-marital births.
- 8.2 percent of total resident live births for 2012 were low weight compared with 8.0 percent for 2011.
- 83.0 percent of births to resident mothers in 2012 began prenatal care in the first trimester. 0.8 percent (803) of births to resident mothers received no prenatal care.
- 33.4 percent of resident live births for 2012 were caesarean deliveries.
- 29.9 percent of all resident live births for 2012 were paid for by Medicaid. 60.0 percent of resident non-marital births were paid by Medicaid.

NOTES:

- **Live Birth** - A live birth is defined as the complete expulsion or extraction of a product of human conception from its mother, irrespective of the duration of pregnancy, which, after such expulsion or extraction, breathes or shows any other evidence of life such as beating of the heart, pulsation of the umbilical cord, or definite movement of voluntary muscles, whether or not the umbilical cord has been cut or the placenta is attached. (Vital Statistics Laws of Virginia, Chapter 7, Section 32.1-249.7). The race designation for live births is that of the mother. With the allowance of multi-race coding beginning half way through the 2012 data collection year, the proportion of vital events involving births has shifted away from the White race category toward Black and other non-White races. Because of recent revisions to the Virginia Certificate of Live Birth, data tables covering medical history of pregnancy, events of labor and delivery, abnormal conditions of newborn, and congenital anomalies are not included in this report. The 2013 Virginia Health Statistics report will include data tables with updated versions of these birth variables and new variables.
- **Low Weight Birth** - A low weight birth is defined as one in which the birth weight is less than 2,500 grams (5 pounds 8 ounces), regardless of gestation. A very low weight birth is one with a birth weight of less than 1,500 grams (3 pounds 5 ounces).
- **Fertility Rate** - The live birth rate per 1,000 females ages 15-44.

CHART 1
RESIDENT LIVE BIRTHS BY AGE OF MOTHER
WITH AGE RATES PER 1,000 FEMALES
VIRGINIA, 1996-2012

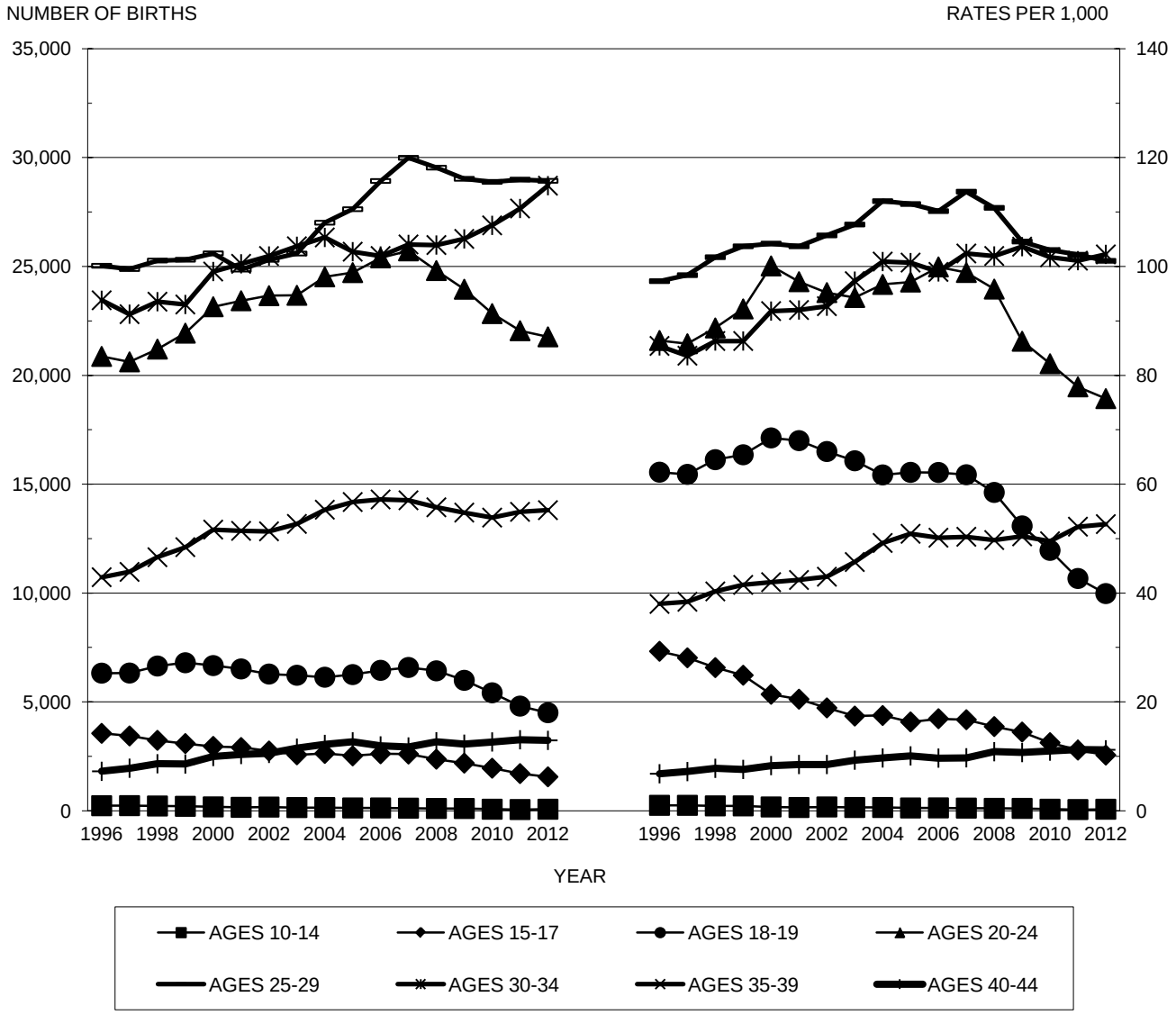

Source: Virginia Division of Health Statistics

CHART 2
RESIDENT NON-MARITAL BIRTHS BY AGE OF MOTHER
WITH PERCENTS NON-MARITAL OF TOTAL BIRTHS
VIRGINIA, 1996-2012

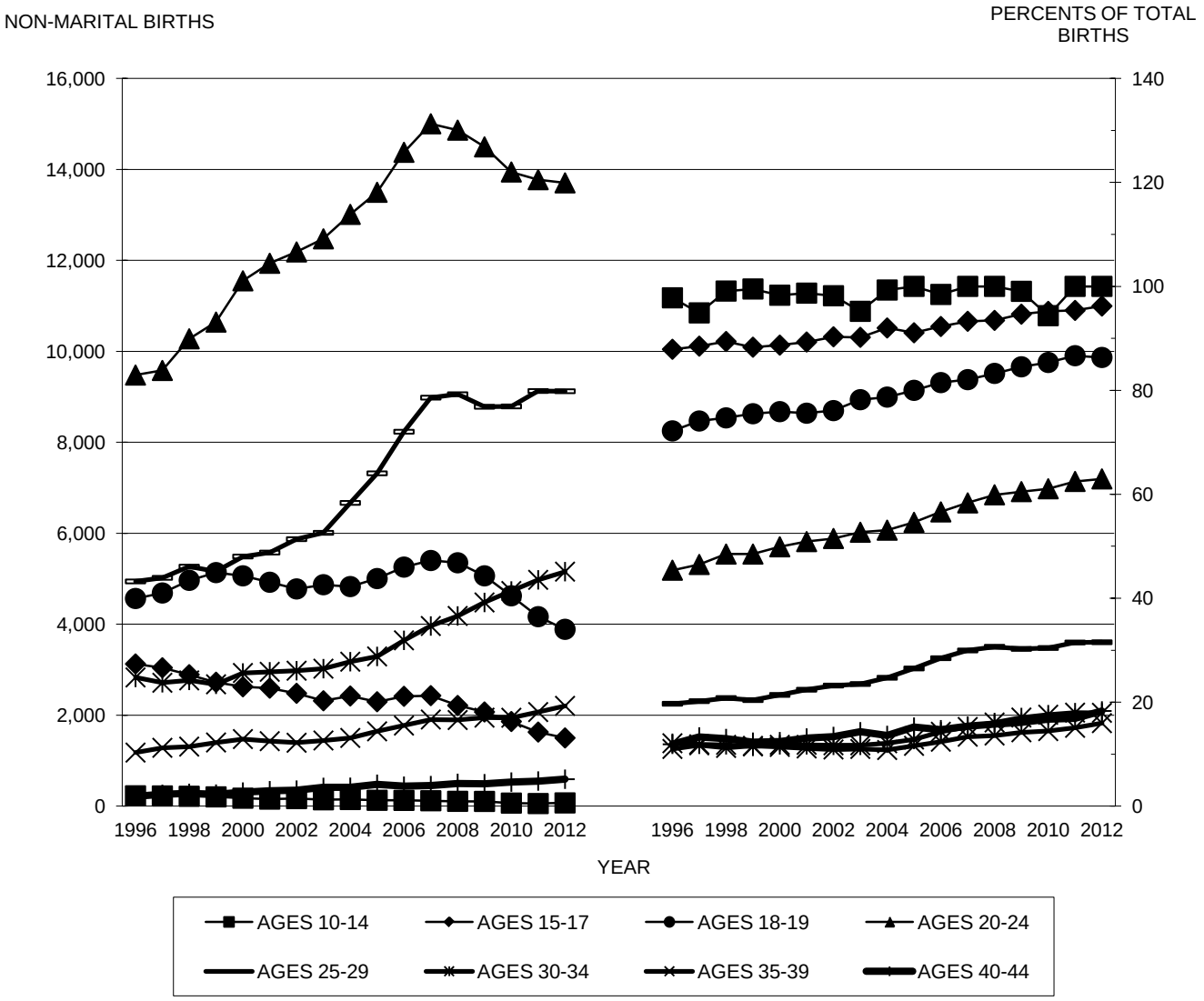

Source: Virginia Division of Health Statistics

TABLE 1
RESIDENT TOTAL LIVE BIRTHS BY RACE OF MOTHER
WITH PERCENTS OF TOTAL LIVE BIRTHS
VIRGINIA, 1998-2012

	ALL RACES		WHITE RACE		BLACK RACE		ASIAN & PACIFIC		NATIVE AMERICAN		OTHER RACES	
YEAR	Number	Percent	Number	Percent	Number	Percent	Number	Percent	Number	Percent	Number	Percent
1998	94,114	100.0	66,872	71.1	21,868	23.2	4,277	4.5	216	0.2	881	0.9
1999	95,207	100.0	67,103	70.5	21,987	23.1	4,613	4.8	148	0.2	1,356	1.4
2000	98,864	100.0	69,090	69.9	22,298	22.6	5,064	5.1	109	0.1	2,303	2.3
2001	98,531	100.0	68,859	69.9	22,000	22.3	5,475	5.6	121	0.1	2,076	2.1
2002	99,235	100.0	68,658	69.2	21,834	22.0	5,951	6.0	123	0.1	2,669	2.7
2003	100,561	100.0	69,649	69.3	21,727	21.6	6,328	6.3	165	0.2	2,692	2.7
2004	103,830	100.0	72,606	69.9	22,261	21.4	6,784	6.5	141	0.1	2,038	2.0
2005	104,488	100.0	72,220	69.1	22,084	21.1	6,909	6.6	155	0.1	3,120	3.0
2006	106,474	100.0	72,808	68.4	23,171	21.8	7,112	6.7	140	0.1	3,243	3.0
2007	108,417	100.0	73,003	67.3	23,708	21.9	7,666	7.1	165	0.2	3,875	3.6
2008	106,578	100.0	73,043	68.5	23,305	21.9	7,455	7.0	172	0.2	2,603	2.4
2009	104,979	100.0	71,118	67.7	23,017	21.9	7,610	7.2	181	0.2	3,053	2.9
2010	102,934	100.0	69,524	67.5	22,442	21.8	7,522	7.3	175	0.2	3,271	3.2
2011	102,525	100.0	69,503	67.8	22,015	21.5	7,424	7.2	113	0.1	3,470	3.4
2012	102,811	100.0	66,841	65.0	21,845	21.2	7,830	7.6	199	0.2	6,096	5.9

TABLE 2
RESIDENT TEENAGE LIVE BIRTHS BY RACE OF MOTHER
WITH PERCENTS OF TEENAGE LIVE BIRTHS
VIRGINIA, 1998-2012

	ALL RACES		WHITE RACE		BLACK RACE		ASIAN & PACIFIC		NATIVE AMERICAN		OTHER RACES	
YEAR	Number	Percent	Number	Percent	Number	Percent	Number	Percent	Number	Percent	Number	Percent
1998	10,102	100.0	5,531	54.8	4,313	42.7	152	1.5	17	0.2	89	0.9
1999	10,090	100.0	5,468	54.2	4,331	42.9	126	1.2	15	0.1	150	1.5
2000	9,803	100.0	5,339	54.5	4,098	41.8	119	1.2	10	0.1	237	2.4
2001	9,577	100.0	5,281	55.1	3,919	40.9	125	1.3	17	0.2	235	2.5
2002	9,195	100.0	5,049	54.9	3,733	40.6	115	1.3	14	0.2	284	3.1
2003	8,941	100.0	4,907	54.9	3,618	40.5	98	1.1	8	0.1	310	3.5
2004	8,914	100.0	5,138	57.6	3,439	38.6	97	1.1	12	0.1	228	2.6
2005	8,905	100.0	5,034	56.5	3,407	38.3	123	1.4	19	0.2	322	3.6
2006	9,196	100.0	5,150	56.0	3,577	38.9	97	1.1	14	0.2	358	3.9
2007	9,306	100.0	5,166	55.5	3,599	38.7	119	1.3	9	0.1	413	4.4
2008	8,902	100.0	5,070	57.0	3,477	39.1	83	0.9	15	0.2	257	2.9
2009	8,284	100.0	4,582	55.3	3,298	39.8	97	1.2	13	0.2	294	3.5
2010	7,444	100.0	4,184	56.2	2,907	39.1	76	1.0	9	0.1	268	3.6
2011	6,572	100.0	3,771	57.4	2,435	37.1	70	1.1	5	0.1	291	4.4
2012	6,134	100.0	3,333	54.3	2,255	36.8	61	1.0	14	0.2	471	7.7

TABLE 3
RESIDENT HISPANIC LIVE BIRTHS BY RACE OF MOTHER
WITH PERCENTS OF HISPANIC LIVE BIRTHS
VIRGINIA, 1998-2012

	ALL RACES		WHITE RACE		BLACK RACE		ASIAN & PACIFIC		NATIVE AMERICAN		OTHER RACES	
YEAR	Number	Percent	Number	Percent	Number	Percent	Number	Percent	Number	Percent	Number	Percent
1998	5,739	100.0	4,971	86.6	91	1.6	63	1.1	12	0.2	602	10.5
1999	6,537	100.0	5,375	82.2	123	1.9	91	1.4	14	0.2	934	14.3
2000	7,707	100.0	5,897	76.5	117	1.5	97	1.3	5	0.1	1,591	20.6
2001	9,112	100.0	7,429	81.5	111	1.2	103	1.1	9	0.1	1,460	16.0
2002	9,743	100.0	7,456	76.5	124	1.3	125	1.3	9	0.1	2,029	20.8
2003	10,362	100.0	8,032	77.5	116	1.1	101	1.0	9	0.1	2,104	20.3
2004	11,658	100.0	9,889	84.8	150	1.3	124	1.1	9	0.1	1,486	12.7
2005	13,022	100.0	10,377	79.7	126	1.0	125	1.0	7	0.1	2,387	18.3
2006	14,351	100.0	11,527	80.3	134	0.9	128	0.9	7	0.0	2,555	17.8
2007	14,948	100.0	11,544	77.2	159	1.1	152	1.0	14	0.1	3,079	20.6
2008	14,248	100.0	12,077	84.8	200	1.4	119	0.8	7	0.0	1,845	12.9
2009	13,662	100.0	11,184	81.9	185	1.4	126	0.9	18	0.1	2,149	15.7
2010	12,513	100.0	9,846	78.7	298	2.4	79	0.6	12	0.1	2,278	18.2
2011	12,453	100.0	9,765	78.4	268	2.2	54	0.4	6	0.0	2,360	19.0
2012	12,902	100.0	7,793	60.4	327	2.5	139	1.1	17	0.1	4,626	35.9

TABLE 4
RESIDENT TOTAL NON-MARITAL LIVE BIRTHS BY RACE OF MOTHER
WITH PERCENTS OF TOTAL NON-MARITAL LIVE BIRTHS
VIRGINIA, 1998-2012

	ALL RACES		WHITE RACE		BLACK RACE		ASIAN & PACIFIC		NATIVE AMERICAN		OTHER RACES	
YEAR	Number	Percent	Number	Percent	Number	Percent	Number	Percent	Number	Percent	Number	Percent
1998	28,057	100.0	13,332	47.5	13,934	49.7	409	1.5	56	0.2	326	1.2
1999	28,305	100.0	13,565	47.9	13,844	48.9	422	1.5	45	0.2	429	1.5
2000	29,635	100.0	14,304	48.3	14,096	47.6	450	1.5	33	0.1	752	2.5
2001	29,922	100.0	14,798	49.5	13,924	46.5	434	1.5	41	0.1	725	2.4
2002	30,223	100.0	15,082	49.9	13,654	45.2	472	1.6	42	0.1	973	3.2
2003	30,769	100.0	15,496	50.4	13,707	44.5	450	1.5	55	0.2	1,061	3.4
2004	32,190	100.0	16,810	52.2	13,928	43.3	499	1.6	49	0.2	904	2.8
2005	33,681	100.0	17,517	52.0	14,095	41.8	513	1.5	49	0.1	1,507	4.5
2006	36,290	100.0	19,159	52.8	14,896	41.0	572	1.6	55	0.2	1,608	4.4
2007	38,281	100.0	20,110	52.5	15,544	40.6	622	1.6	59	0.2	1,946	5.1
2008	38,201	100.0	20,716	54.2	15,564	40.7	594	1.6	60	0.2	1,267	3.3
2009	37,608	100.0	19,994	53.2	15,431	41.0	583	1.6	66	0.2	1,534	4.1
2010	36,532	100.0	19,311	52.9	14,885	40.7	608	1.7	59	0.2	1,669	4.6
2011	36,390	100.0	19,353	53.2	14,674	40.3	569	1.6	34	0.1	1,760	4.8
2012	36,271	100.0	17,777	49.0	14,686	40.5	622	1.7	79	0.2	3,107	8.6

TABLE 5
RESIDENT TEENAGE NON-MARITAL LIVE BIRTHS BY RACE OF MOTHER
WITH PERCENTS OF TEENAGE NON-MARITAL LIVE BIRTHS
VIRGINIA, 1998-2012

	ALL RACES		WHITE RACE		BLACK RACE		ASIAN & PACIFIC		NATIVE AMERICAN		OTHER RACES	
YEAR	Number	Percent	Number	Percent	Number	Percent	Number	Percent	Number	Percent	Number	Percent
1998	8,073	100.0	3,781	46.8	4,103	50.8	111	1.4	10	0.1	68	0.8
1999	8,064	100.0	3,797	47.1	4,086	50.7	75	0.9	10	0.1	96	1.2
2000	7,863	100.0	3,717	47.3	3,892	49.5	83	1.1	9	0.1	162	2.1
2001	7,672	100.0	3,710	48.4	3,717	48.4	83	1.1	12	0.2	150	2.0
2002	7,423	100.0	3,609	48.6	3,545	47.8	69	0.9	6	0.1	194	2.6
2003	7,326	100.0	3,599	49.1	3,430	46.8	65	0.9	8	0.1	224	3.1
2004	7,396	100.0	3,855	52.1	3,279	44.3	71	1.0	9	0.1	182	2.5
2005	7,429	100.0	3,821	51.4	3,245	43.7	80	1.1	11	0.1	272	3.7
2006	7,798	100.0	3,999	51.3	3,432	44.0	67	0.9	13	0.2	287	3.7
2007	7,950	100.0	4,044	50.9	3,448	43.4	94	1.2	8	0.1	356	4.5
2008	7,671	100.0	4,032	52.6	3,346	43.6	63	0.8	12	0.2	218	2.8
2009	7,239	100.0	3,714	51.3	3,189	44.1	69	1.0	10	0.1	257	3.6
2010	6,553	100.0	3,442	52.5	2,808	42.9	57	0.9	8	0.1	238	3.6
2011	5,852	100.0	3,153	53.9	2,391	40.9	50	0.9	4	0.1	254	4.3
2012	5,459	100.0	2,776	50.9	2,206	40.4	51	0.9	9	0.2	417	7.6

TABLE 6
RESIDENT HISPANIC NON-MARITAL LIVE BIRTHS BY RACE OF MOTHER
WITH PERCENTS OF HISPANIC NON-MARITAL LIVE BIRTHS
VIRGINIA, 1998-2012

	ALL RACES		WHITE RACE		BLACK RACE		ASIAN & PACIFIC		NATIVE AMERICAN		OTHER RACES	
YEAR	Number	Percent	Number	Percent	Number	Percent	Number	Percent	Number	Percent	Number	Percent
1998	2,094	100.0	1,770	84.5	46	2.2	18	0.9	2	0.1	258	12.3
1999	2,453	100.0	2,015	82.1	64	2.6	24	1.0	1	0.0	349	14.2
2000	3,093	100.0	2,385	77.1	57	1.8	24	0.8	2	0.1	625	20.2
2001	3,639	100.0	2,975	81.8	53	1.5	24	0.7	4	0.1	583	16.0
2002	3,918	100.0	3,018	77.0	54	1.4	27	0.7	4	0.1	815	20.8
2003	4,413	100.0	3,383	76.7	62	1.4	28	0.6	5	0.1	935	21.2
2004	5,133	100.0	4,274	83.3	77	1.5	30	0.6	5	0.1	747	14.6
2005	6,141	100.0	4,726	77.0	60	1.0	39	0.6	2	0.0	1,314	21.4
2006	7,241	100.0	5,708	78.8	78	1.1	47	0.6	5	0.1	1,403	19.4
2007	7,799	100.0	5,950	76.3	89	1.1	60	0.8	5	0.1	1,695	21.7
2008	7,331	100.0	6,137	83.7	115	1.6	41	0.6	5	0.1	1,033	14.1
2009	7,064	100.0	5,672	80.3	109	1.5	51	0.7	11	0.2	1,221	17.3
2010	6,586	100.0	4,994	75.8	179	2.7	24	0.4	3	0.0	1,386	21.0
2011	6,462	100.0	4,872	75.4	150	2.3	16	0.2	2	0.0	1,422	22.0
2012	6,518	100.0	3,640	55.8	183	2.8	42	0.6	5	0.1	2,648	40.6

TABLE 7
RESIDENT TOTAL LIVE BIRTHS BY AGE AND RACE OF MOTHER
WITH AGE SPECIFIC RATES PER 1,000 FEMALES
VIRGINIA, 2012

RACE OF MOTHER	TOTAL LIVE BIRTHS	AGE OF MOTHER									
		< 15	15-17	18-19	20-24	25-29	30-34	35-39	40-44	45 UP	UNKNOWN
NUMBER OF TOTAL LIVE BIRTHS											
All Races	102,811	71	1,559	4,504	21,767	28,932	28,709	13,807	3,233	221	8
White Race	66,841	31	758	2,544	12,691	19,340	19,773	9,361	2,187	149	7
Black Race	21,845	36	622	1,597	7,064	5,728	4,229	2,021	506	41	1
All Other Races	14,125	4	179	363	2,012	3,864	4,707	2,425	540	31	
All Hispanic	12,902	10	301	623	2,762	3,616	3,389	1,775	406	20	
PERCENTS AGE LIVE BIRTHS OF ETHNICITY AND RACE TOTAL LIVE BIRTHS											
All Races	100.0	0.1	1.5	4.4	21.2	28.1	27.9	13.4	3.1	0.2	0.0
White Race	100.0	0.0	1.1	3.8	19.0	28.9	29.6	14.0	3.3	0.2	0.0
Black Race	100.0	0.2	2.8	7.3	32.3	26.2	19.4	9.3	2.3	0.2	0.0
All Other Races	100.0	0.0	1.3	2.6	14.2	27.4	33.3	17.2	3.8	0.2	
All Hispanic	100.0	0.1	2.3	4.8	21.4	28.0	26.3	13.8	3.1	0.2	
PERCENTS ETHNICITY AND RACE LIVE BIRTHS OF TOTAL AGE LIVE BIRTHS											
All Races	100.0	100.0	100.0	100.0	100.0	100.0	100.0	100.0	100.0	100.0	100.0
White Race	65.0	43.7	48.6	56.5	58.3	66.8	68.9	67.8	67.6	67.4	87.5
Black Race	21.2	50.7	39.9	35.5	32.5	19.8	14.7	14.6	15.7	18.6	12.5
All Other Races	13.7	5.6	11.5	8.1	9.2	13.4	16.4	17.6	16.7	14.0	
All Hispanic	12.5	14.1	19.3	13.8	12.7	12.5	11.8	12.9	12.6	9.0	
AGE SPECIFIC RATES PER 1,000 FEMALES											
All Races	61.5	0.3	10.2	39.9	75.7	101.0	102.2	52.7	11.2	0.7	NA
White Race	57.8	0.2	7.2	33.2	64.4	97.1	102.4	51.8	10.7	0.7	NA
Black Race	59.0	0.6	17.1	54.5	100.5	92.3	70.9	37.8	8.6	0.6	NA
All Other Races	97.4	0.2	16.9	51.6	100.9	153.3	167.3	87.0	20.6	1.4	NA
All Hispanic	77.2	0.4	19.9	57.8	99.8	120.1	107.3	63.3	17.0	1.0	NA

NOTES: Total Rates Are Based on Population Age Group 15-44 Only.
Rates For Age Group < 15 Are Based on Ages 10-14 and Rates for Age Group 45 Up Are Based On Ages 45-49.

TABLE 8
RESIDENT TOTAL NON-MARITAL LIVE BIRTHS BY AGE AND RACE OF MOTHER
WITH PERCENTAGES TO SELECTED BASES
VIRGINIA, 2012

RACE OF MOTHER	NON-MARITAL LIVE BIRTHS	AGE OF MOTHER									
		< 15	15-17	18-19	20-24	25-29	30-34	35-39	40-44	45 UP	UNKNOWN
NUMBER OF NON-MARITAL LIVE BIRTHS											
All Races	36,271	71	1,500	3,888	13,705	9,123	5,156	2,205	592	28	3
White Race	17,777	31	711	2,034	6,588	4,479	2,481	1,107	327	17	2
Black Race	14,686	36	620	1,550	6,015	3,634	1,919	734	170	7	1
All Other Races	3,808	4	169	304	1,102	1,010	756	364	95	4	
All Hispanic	6,518	10	283	526	1,784	1,789	1,369	604	148	5	
PERCENTS NON-MARITAL ETHNICITY AND RACE LIVE BIRTHS OF TOTAL AGE LIVE BIRTHS											
All Races	35.3	100.0	96.2	86.3	63.0	31.5	18.0	16.0	18.3	12.7	37.5
White Race	26.6	100.0	93.8	80.0	51.9	23.2	12.5	11.8	15.0	11.4	28.6
Black Race	67.2	100.0	99.7	97.1	85.2	63.4	45.4	36.3	33.6	17.1	100.0
All Other Races	27.0	100.0	94.4	83.7	54.8	26.1	16.1	15.0	17.6	12.9	
All Hispanic	50.5	100.0	94.0	84.4	64.6	49.5	40.4	34.0	36.5	25.0	
PERCENTS ETHNICITY AND RACE LIVE BIRTHS OF TOTAL NON-MARITAL AGE LIVE BIRTHS											
All Races	100.0	100.0	100.0	100.0	100.0	100.0	100.0	100.0	100.0	100.0	100.0
White Race	49.0	43.7	47.4	52.3	48.1	49.1	48.1	50.2	55.2	60.7	66.7
Black Race	40.5	50.7	41.3	39.9	43.9	39.8	37.2	33.3	28.7	25.0	33.3
All Other Races	10.5	5.6	11.3	7.8	8.0	11.1	14.7	16.5	16.0	14.3	
All Hispanic	18.0	14.1	18.9	13.5	13.0	19.6	26.6	27.4	25.0	17.9	

NOTE: Non-Marital Age Specific Rates are not Calculated in the Absence of Unmarried Population Data by Age.

TABLE 9
RESIDENT TEENAGE TOTAL LIVE BIRTHS BY AGE AND ETHNICITY AND RACE OF MOTHER WITH PERCENTAGES TO SELECTED BASES
VIRGINIA, 2012

RACE OF MOTHER	TOTAL LIVE BIRTHS	AGE OF MOTHER								
		11	12	13	14	15	16	17	18	19
NUMBER OF TOTAL TEENAGE LIVE BIRTHS										
All Races	6,134			14	57	192	452	915	1,603	2,901
White Race	3,333			8	23	84	219	455	928	1,616
Black Race	2,255			6	30	91	176	355	550	1,047
All Other Races	546				4	17	57	105	125	238
All Hispanic	934			1	9	36	102	163	222	401
PERCENTS TEENAGE AGE GROUP LIVE BIRTHS OF ETHNICITY AND RACE TOTAL TEENAGE LIVE BIRTHS										
All Races	100.0			0.2	0.9	3.1	7.4	14.9	26.1	47.3
White Race	100.0			0.2	0.7	2.5	6.6	13.7	27.8	48.5
Black Race	100.0			0.3	1.3	4.0	7.8	15.7	24.4	46.4
All Other Races	100.0				0.7	3.1	10.4	19.2	22.9	43.6
All Hispanic	100.0			0.1	1.0	3.9	10.9	17.5	23.8	42.9
PERCENTS TEENAGE ETHNICITY AND RACE LIVE BIRTHS OF TOTAL TEENAGE AGE GROUP LIVE BIRTHS										
All Races	100.0			100.0	100.0	100.0	100.0	100.0	100.0	100.0
White Race	54.3			57.1	40.4	43.8	48.5	49.7	57.9	55.7
Black Race	36.8			42.9	52.6	47.4	38.9	38.8	34.3	36.1
All Other Races	8.9				7.0	8.9	12.6	11.5	7.8	8.2
All Hispanic	15.2			7.1	15.8	18.8	22.6	17.8	13.8	13.8

TABLE 10
RESIDENT TEENAGE NON-MARITAL LIVE BIRTHS BY AGE AND ETHNICITY AND RACE OF MOTHER WITH PERCENTAGES TO SELECTED BASES
VIRGINIA, 2012

RACE OF MOTHER	NON-MARITAL LIVE BIRTHS	AGE OF MOTHER								
		11	12	13	14	15	16	17	18	19
NUMBER OF TEENAGE NON-MARITAL LIVE BIRTHS										
All Races	5,459			14	57	189	437	874	1,426	2,462
White Race	2,776			8	23	82	206	423	774	1,260
Black Race	2,206			6	30	91	176	353	538	1,012
All Other Races	477				4	16	55	98	114	190
All Hispanic	819			1	9	35	98	150	191	335
PERCENTS TEENAGE NON-MARITAL ETHNICITY AND RACE LIVE BIRTHS OF TOTAL TEENAGE AGE GROUP LIVE BIRTHS										
All Races	89.0			100.0	100.0	98.4	96.7	95.5	89.0	84.9
White Race	83.3			100.0	100.0	97.6	94.1	93.0	83.4	78.0
Black Race	97.8			100.0	100.0	100.0	100.0	99.4	97.8	96.7
All Other Races	87.4				100.0	94.1	96.5	93.3	91.2	79.8
All Hispanic	87.7			100.0	100.0	97.2	96.1	92.0	86.0	83.5
PERCENTS TEENAGE ETHNICITY AND RACE LIVE BIRTHS OF TOTAL TEENAGE NON-MARITAL AGE GROUP LIVE BIRTHS										
All Races	100.0			100.0	100.0	100.0	100.0	100.0	100.0	100.0
White Race	50.9			57.1	40.4	43.4	47.1	48.4	54.3	51.2
Black Race	40.4			42.9	52.6	48.1	40.3	40.4	37.7	41.1
All Other Races	8.7				7.0	8.5	12.6	11.2	8.0	7.7
All Hispanic	15.0			7.1	15.8	18.5	22.4	17.2	13.4	13.6

TABLE 11
RESIDENT TOTAL LIVE BIRTHS BY AGE AND RACE OF MOTHER
VIRGINIA, 1992-2012

YEAR	RACE	RESIDENT TOTAL LIVE BIRTHS	AGE OF MOTHER									
			AGE < 15	AGE 15-17	AGE 18-19	AGE 20-24	AGE 25-29	AGE 30-34	AGE 35-39	AGE 40-44	AGE 45 UP	AGE UNKNOWN
1992	TOTAL	96,725	256	3,620	6,840	24,924	28,445	22,491	8,726	1,366	43	14
	WHITE	69,662	79	1,757	4,075	16,580	21,204	17,869	6,984	1,071	36	7
	BLACK	23,671	174	1,828	2,660	7,738	6,141	3,629	1,291	200	4	6
	OTHER	3,392	3	35	105	606	1,100	993	451	95	3	1
1993	TOTAL	93,881	280	3,603	6,434	23,839	26,775	22,455	9,014	1,425	51	5
	WHITE	67,454	81	1,781	3,958	15,757	19,915	17,670	7,133	1,117	38	4
	BLACK	23,016	199	1,773	2,393	7,511	5,763	3,735	1,416	217	8	1
	OTHER	3,411		49	83	571	1,097	1,050	465	91	5	
1994	TOTAL	94,355	249	3,778	6,639	22,978	25,981	23,383	9,768	1,522	50	7
	WHITE	68,678	61	2,019	4,042	15,516	19,566	18,544	7,688	1,203	33	6
	BLACK	22,103	184	1,717	2,517	6,867	5,290	3,756	1,541	220	10	1
	OTHER	3,574	4	42	80	595	1,125	1,083	539	99	7	
1995	TOTAL	91,871	265	3,818	6,396	21,508	25,057	23,125	9,927	1,684	79	12
	WHITE	66,597	76	1,914	3,948	14,375	18,792	18,279	7,839	1,304	61	9
	BLACK	21,119	187	1,834	2,342	6,475	4,963	3,546	1,500	257	12	3
	OTHER	4,155	2	70	106	658	1,302	1,300	588	123	6	
1996	TOTAL	92,115	232	3,556	6,321	20,868	25,032	23,446	10,727	1,812	76	45
	WHITE	66,559	64	1,825	3,798	13,734	18,761	18,393	8,458	1,437	56	33
	BLACK	20,749	162	1,652	2,385	6,314	4,808	3,594	1,579	235	11	9
	OTHER	4,807	6	79	138	820	1,463	1,459	690	140	9	3
1997	TOTAL	91,664	236	3,437	6,326	20,618	24,880	22,807	10,971	1,955	92	342
	WHITE	65,474	69	1,683	3,709	13,388	18,355	17,698	8,632	1,544	75	321
	BLACK	20,911	161	1,667	2,451	6,289	4,886	3,554	1,600	275	9	19
	OTHER	5,279	6	87	166	941	1,639	1,555	739	136	8	2
1998	TOTAL	94,114	219	3,235	6,648	21,205	25,270	23,381	11,645	2,159	88	264
	WHITE	66,872	65	1,623	3,843	13,645	18,488	18,176	9,045	1,672	72	243
	BLACK	21,868	149	1,536	2,628	6,679	5,098	3,611	1,833	313	6	15
	OTHER	5,374	5	76	177	881	1,684	1,594	767	174	10	6
1999	TOTAL	95,207	205	3,087	6,798	21,937	25,308	23,253	12,108	2,148	88	275
	WHITE	67,103	49	1,563	3,856	13,847	18,419	17,903	9,487	1,664	65	250
	BLACK	21,987	154	1,433	2,744	6,984	4,930	3,568	1,812	324	14	24
	OTHER	6,117	2	91	198	1,106	1,959	1,782	809	160	9	1
2000	TOTAL	98,864	178	2,957	6,668	23,150	25,601	24,767	12,914	2,492	132	5
	WHITE	69,090	48	1,475	3,816	14,380	18,354	19,010	9,981	1,922	101	3
	BLACK	22,298	125	1,391	2,582	7,387	4,955	3,596	1,888	354	20	
	OTHER	7,476	5	91	270	1,383	2,292	2,161	1,045	216	11	2
2001	TOTAL	98,531	157	2,906	6,514	23,435	24,854	25,121	12,856	2,584	101	3
	WHITE	68,859	45	1,438	3,798	14,605	17,717	19,271	9,928	1,981	73	3
	BLACK	22,000	108	1,371	2,440	7,438	4,792	3,580	1,872	384	15	
	OTHER	7,672	4	97	276	1,392	2,345	2,270	1,056	219	13	
2002	TOTAL	99,235	169	2,746	6,280	23,659	25,303	25,480	12,835	2,634	125	4
	WHITE	68,658	55	1,393	3,601	14,723	17,700	19,361	9,745	1,987	90	3
	BLACK	21,834	110	1,249	2,374	7,308	4,977	3,499	1,887	411	19	
	OTHER	8,743	4	104	305	1,628	2,626	2,620	1,203	236	16	1
2003	TOTAL	100,561	147	2,570	6,224	23,675	25,592	25,927	13,174	2,876	143	233
	WHITE	69,649	62	1,311	3,534	14,674	17,935	19,550	10,072	2,186	111	214
	BLACK	21,727	77	1,153	2,388	7,331	4,890	3,579	1,858	423	17	11
	OTHER	9,185	8	106	302	1,670	2,767	2,798	1,244	267	15	8
2004	TOTAL	103,830	147	2,633	6,134	24,523	27,008	26,332	13,828	3,047	175	3
	WHITE	72,606	60	1,398	3,680	15,619	19,039	19,809	10,622	2,251	126	2
	BLACK	22,261	83	1,132	2,224	7,574	5,291	3,576	1,891	466	23	1
	OTHER	8,963	4	103	230	1,330	2,678	2,947	1,315	330	26	
2005	TOTAL	104,488	129	2,521	6,255	24,717	27,629	25,678	14,181	3,165	206	7
	WHITE	72,220	35	1,312	3,687	15,698	19,189	18,992	10,754	2,384	166	3
	BLACK	22,084	88	1,078	2,241	7,419	5,434	3,458	1,880	461	23	2
	OTHER	10,184	6	131	327	1,600	3,006	3,228	1,547	320	17	2
2006	TOTAL	106,474	129	2,617	6,450	25,396	28,925	25,480	14,299	2,979	195	4
	WHITE	72,808	39	1,345	3,766	16,059	20,044	18,504	10,749	2,154	144	4
	BLACK	23,171	81	1,119	2,377	7,654	5,825	3,605	1,965	512	33	
	OTHER	10,495	9	153	307	1,683	3,056	3,371	1,585	313	18	
2007	TOTAL	108,417	119	2,605	6,582	25,716	29,989	26,012	14,260	2,931	200	3
	WHITE	73,003	54	1,334	3,778	16,062	20,464	18,490	10,467	2,193	158	3
	BLACK	23,708	57	1,096	2,446	7,870	6,104	3,741	1,948	422	24	
	OTHER	11,706	8	175	358	1,784	3,421	3,781	1,845	316	18	
2008	TOTAL	106,578	106	2,369	6,427	24,812	29,538	25,984	13,938	3,171	226	7
	WHITE	73,043	41	1,265	3,764	15,681	20,677	18,941	10,199	2,299	171	5
	BLACK	23,305	60	1,003	2,414	7,714	5,992	3,643	1,920	526	31	2
	OTHER	10,230	5	101	249	1,417	2,869	3,400	1,819	346	24	
2009	TOTAL	104,979	105	2,188	5,991	23,954	29,025	26,266	13,696	3,058	248	448
	WHITE	71,118	42	1,102	3,438	14,999	20,108	18,714	9,901	2,210	193	411
	BLACK	23,017	60	956	2,282	7,457	5,928	3,914	1,894	473	34	19
	OTHER	10,844	3	130	271	1,498	2,989	3,638	1,901	375	21	18
2010	TOTAL	102,934	71	1,955	5,418	22,835	28,884	26,887	13,465	3,161	249	9
	WHITE	69,524	25	1,061	3,098	14,220	19,839	19,268	9,549	2,281	174	9
	BLACK	22,442	40	801	2,066	7,176	5,907	3,990	1,947	470	45	
	OTHER	10,968	6	93	254	1,439	3,138	3,629	1,969	410	30	
2011	TOTAL	102,525	57	1,708	4,807	22,049	28,989	27,662	13,730	3,262	257	4
	WHITE	69,503	22	931	2,818	13,597	20,003	19,856	9,781	2,304	187	4
	BLACK	22,015	29	678	1,728	7,042	5,896	4,111	1,952	535	44	
	OTHER	11,007	6	99	261	1,410	3,090	3,695	1,997	423	26	
2012	TOTAL	102,811	71	1,559	4,504	21,767	28,932	28,709	13,807	3,233	221	8
	WHITE	66,841	31	758	2,544	12,691	19,340	19,773	9,361	2,187	149	7
	BLACK	21,845	36	622	1,597	7,064	5,728	4,229	2,021	506	41	1
	OTHER	14,125	4	179	363	2,012	3,864	4,707	2,425	540	31	

TABLE 12
RESIDENT TOTAL LIVE BIRTH RATES PER 1,000 FEMALES BY AGE AND RACE OF MOTHER
VIRGINIA, 1992-2012

YEAR	RACE	AGES 15-44 FERTILITY RATES	TOTAL LIVE BIRTH RATES BY AGE GROUPS								
			AGE 10-14	AGE 15-17	AGE 18-19	AGE 20-24	AGE 25-29	AGE 30-34	AGE 35-39	AGE 40-44	AGE 45 UP
1992	TOTAL	62.8	1.3	30.6	69.0	100.9	103.3	79.9	32.5	5.5	0.2
	WHITE	59.3	0.5	20.2	55.8	89.2	101.4	83.4	33.6	5.4	0.2
	BLACK	76.4	3.6	68.6	117.3	145.0	107.3	63.3	25.4	4.8	0.1
	OTHER	63.2	0.4	7.5	30.7	76.7	123.2	100.4	46.0	10.3	0.4
1993	TOTAL	60.9	1.3	30.3	64.5	97.0	98.9	80.3	33.1	5.6	0.2
	WHITE	57.5	0.5	20.4	54.0	85.6	97.3	83.2	33.9	5.6	0.2
	BLACK	73.4	4.0	65.6	104.0	139.9	101.0	65.0	27.4	5.0	0.2
	OTHER	62.8		10.3	24.0	71.9	123.1	106.1	46.6	9.5	0.7
1994	TOTAL	61.1	1.2	31.6	66.2	94.1	97.6	84.1	35.4	5.9	0.2
	WHITE	58.7	0.4	23.1	55.0	85.2	97.7	88.1	36.1	5.9	0.2
	BLACK	69.7	3.6	62.6	107.9	127.1	92.9	65.3	29.3	4.9	0.3
	OTHER	65.1	0.5	8.7	22.8	74.4	126.6	109.2	53.1	9.9	0.9
1995	TOTAL	59.5	1.2	31.7	63.4	88.6	95.8	83.7	35.6	6.4	0.4
	WHITE	57.0	0.5	21.8	53.5	79.7	95.9	87.6	36.4	6.3	0.3
	BLACK	65.8	3.6	66.0	99.0	119.1	87.4	61.6	28.0	5.5	0.3
	OTHER	74.8	0.3	14.4	29.8	81.8	146.9	130.9	57.0	11.9	0.7
1996	TOTAL	59.5	1.0	29.3	62.2	86.4	97.3	85.4	38.0	6.8	0.3
	WHITE	56.9	0.4	20.7	51.2	76.6	97.6	88.7	38.8	6.9	0.3
	BLACK	64.5	3.0	58.9	100.0	116.4	85.6	62.8	29.2	4.9	0.3
	OTHER	85.5	0.8	16.1	38.4	102.1	166.9	147.8	66.3	13.1	1.1
1997	TOTAL	59.2	1.0	28.1	61.8	85.8	98.4	83.6	38.4	7.2	0.4
	WHITE	56.0	0.4	18.9	49.6	75.1	97.3	85.9	39.1	7.3	0.4
	BLACK	64.7	3.0	59.0	101.9	116.1	88.0	62.4	29.4	5.5	0.2
	OTHER	93.4	0.7	17.6	45.8	117.4	189.1	158.5	70.3	12.4	0.9
1998	TOTAL	60.7	0.9	26.3	64.5	88.7	101.7	86.3	40.3	7.8	0.4
	WHITE	57.2	0.4	18.1	51.1	77.1	99.9	88.8	40.5	7.8	0.4
	BLACK	67.5	2.7	53.9	108.4	123.6	92.8	63.8	33.4	6.1	0.1
	OTHER	94.6	0.6	15.2	48.5	110.2	196.5	163.5	72.4	15.4	1.1
1999	TOTAL	61.3	0.9	24.9	65.4	92.2	103.7	86.3	41.5	7.6	0.4
	WHITE	57.3	0.3	17.3	50.9	78.7	101.6	88.0	42.0	7.6	0.3
	BLACK	67.6	2.7	49.9	112.3	129.4	90.8	63.5	32.7	6.2	0.3
	OTHER	107.1	0.2	18.1	53.8	138.5	231.2	183.9	75.7	13.8	0.9
2000	TOTAL	62.2	0.7	21.4	68.5	100.1	104.2	91.8	42.0	8.3	0.5
	WHITE	59.9	0.3	15.1	55.9	87.5	103.6	96.8	44.1	8.6	0.5
	BLACK	63.7	2.0	41.0	106.0	136.9	95.1	62.2	28.7	5.7	0.4
	OTHER	87.2	0.5	14.1	57.3	107.6	139.4	139.0	68.5	14.9	0.9
2001	TOTAL	61.6	0.6	20.5	68.0	97.2	103.7	92.0	42.4	8.5	0.4
	WHITE	59.7	0.3	14.4	56.3	86.0	103.3	97.4	44.8	8.8	0.3
	BLACK	61.9	1.7	39.2	103.5	128.2	93.5	61.7	28.6	6.0	0.3
	OTHER	85.4	0.4	14.6	58.9	105.2	137.2	132.5	65.8	14.5	1.0
2002	TOTAL	61.6	0.7	18.9	66.0	95.2	105.7	92.7	43.0	8.5	0.4
	WHITE	59.4	0.3	13.6	53.8	84.7	104.0	97.7	44.9	8.7	0.4
	BLACK	60.8	1.7	34.9	101.0	119.4	96.5	60.5	29.3	6.3	0.3
	OTHER	92.8	0.3	15.4	64.9	119.7	147.9	139.5	71.0	15.0	1.1
2003	TOTAL	62.9	0.6	17.4	64.3	94.3	107.7	97.3	45.7	9.3	0.5
	WHITE	60.8	0.3	12.5	51.9	84.0	106.6	102.2	48.3	9.5	0.5
	BLACK	60.6	1.2	31.4	98.8	117.8	93.8	64.1	29.7	6.5	0.3
	OTHER	96.7	0.7	15.6	67.0	119.2	160.3	144.8	73.2	16.6	1.0
2004	TOTAL	64.9	0.6	17.5	61.7	96.7	112.0	100.9	49.2	9.7	0.6
	WHITE	63.4	0.3	13.2	52.5	87.1	111.0	106.2	52.3	9.8	0.6
	BLACK	63.0	1.3	30.3	90.0	126.5	101.7	66.7	31.5	7.1	0.4
	OTHER	89.8	0.3	14.6	49.3	92.8	151.2	140.7	72.5	19.4	1.7
2005	TOTAL	65.1	0.5	16.3	62.2	97.1	111.5	100.7	50.9	10.1	0.7
	WHITE	63.0	0.2	12.1	51.7	87.0	109.1	105.0	53.5	10.4	0.7
	BLACK	62.1	1.4	27.8	90.4	123.9	100.2	65.9	32.1	6.9	0.4
	OTHER	99.6	0.5	18.1	71.8	113.3	168.9	149.4	80.3	18.1	1.0
2006	TOTAL	65.5	0.5	16.9	62.2	99.9	110.2	99.0	50.2	9.7	0.6
	WHITE	62.9	0.2	12.4	51.9	88.6	107.5	102.2	52.7	9.6	0.6
	BLACK	64.1	1.3	28.6	90.8	129.2	101.1	67.5	32.8	7.8	0.5
	OTHER	98.0	0.7	20.6	61.5	122.1	165.1	147.1	75.6	17.0	1.1
2007	TOTAL	66.7	0.5	16.7	61.7	98.9	113.7	102.4	50.3	9.7	0.6
	WHITE	63.4	0.3	12.3	51.1	87.0	109.5	103.8	51.8	10.1	0.7
	BLACK	64.9	1.0	27.3	88.4	126.8	104.6	70.3	32.9	6.5	0.4
	OTHER	108.5	0.6	23.7	70.5	134.0	186.2	166.6	84.0	16.6	1.1
2008	TOTAL	66.0	0.4	15.5	58.5	95.8	110.8	101.9	49.7	10.9	0.7
	WHITE	63.9	0.2	11.9	49.7	85.3	109.2	105.7	51.3	11.0	0.7
	BLACK	63.8	1.0	25.7	82.7	123.6	100.9	67.6	32.9	8.3	0.5
	OTHER	95.4	0.4	13.6	49.6	111.5	159.5	155.3	79.1	18.0	1.4
2009	TOTAL	64.3	0.4	14.5	52.3	86.3	104.6	103.6	50.4	10.7	0.8
	WHITE	61.8	0.2	10.5	43.4	76.3	102.9	105.9	51.3	10.7	0.9
	BLACK	62.5	1.0	24.8	76.2	113.0	94.9	71.1	33.9	7.8	0.5
	OTHER	96.8	0.2	16.7	50.3	99.5	151.8	167.1	84.0	19.0	1.2
2010	TOTAL	62.3	0.3	12.5	47.8	82.1	103.0	101.7	49.5	11.0	0.8
	WHITE	60.6	0.1	10.0	40.4	73.6	101.7	105.7	50.4	11.1	0.8
	BLACK	60.9	0.7	20.1	69.4	108.8	97.0	71.3	35.0	7.8	0.7
	OTHER	80.6	0.3	9.4	37.1	76.2	128.6	138.8	73.8	17.7	1.4
2011	TOTAL	61.8	0.2	11.1	42.7	77.9	102.2	101.1	52.2	11.3	0.8
	WHITE	60.4	0.1	8.8	37.0	69.6	101.2	105.3	53.7	11.2	0.8
	BLACK	59.6	0.5	18.0	58.3	102.7	95.8	70.7	36.4	8.9	0.7
	OTHER	78.9	0.3	9.7	38.2	73.8	126.2	137.3	73.3	17.2	1.2
2012	TOTAL	61.5	0.3	10.2	39.9	75.7	101.0	102.2	52.7	11.2	0.7
	WHITE	57.8	0.2	7.2	33.2	64.4	97.1	102.4	51.8	10.7	0.7
	BLACK	59.0	0.6	17.1	54.5	100.5	92.3	70.9	37.8	8.6	0.6
	OTHER	97.4	0.2	16.9	51.6	100.9	153.3	167.3	87.0	20.6	1.4

The Population Values for 1992-1999 are Based on the 1990 Census and 1995-1999 Projections of the Virginia State Data Center.
The Population Values for 2000 are Modified Year 2000 Data of the Bureau of the Census by the National Center for Health Statistics.
The Population Values for 2001-2009 are Projections Based on the Modified Year 2000 Census by the National Center for Health Statistics.
The Population Values for 2010 are Modified Year 2010 Census by the National Center for Health Statistics.
The Population Values for 2011-2012 are Projections Based on the Modified Year 2010 Census by the National Center for Health Statistics.

TABLE 13
RESIDENT NON-MARITAL LIVE BIRTHS BY AGE AND RACE OF MOTHER
VIRGINIA, 1992-2012

YEAR	RACE	RESIDENT NON-MARITAL LIVE BIRTHS	AGE OF MOTHER									
			AGE < 15	AGE 15-17	AGE 18-19	AGE 20-24	AGE 25-29	AGE 30-34	AGE 35-39	AGE 40-44	AGE 45 UP	AGE UNKNOWN
1992	TOTAL	27,520	250	3,037	4,421	10,246	5,610	2,757	999	180	9	11
	WHITE	11,875	73	1,217	1,952	4,536	2,308	1,239	449	88	8	5
	BLACK	15,184	174	1,791	2,412	5,552	3,191	1,458	520	80	1	5
	OTHER	461	3	29	57	158	111	60	30	12		1
1993	TOTAL	27,421	272	3,030	4,303	10,247	5,384	2,854	1,111	205	11	4
	WHITE	12,179	74	1,246	2,072	4,567	2,332	1,267	508	106	4	3
	BLACK	14,767	198	1,741	2,191	5,515	2,947	1,511	567	91	5	1
	OTHER	475		43	40	165	105	76	36	8	2	
1994	TOTAL	27,583	239	3,232	4,613	9,941	5,253	2,883	1,220	192	5	5
	WHITE	12,946	53	1,501	2,256	4,768	2,435	1,280	550	97	2	4
	BLACK	14,143	182	1,692	2,307	5,002	2,709	1,539	629	79	3	1
	OTHER	494	4	39	50	171	109	64	41	16		
1995	TOTAL	26,961	254	3,321	4,567	9,500	5,073	2,793	1,223	214	9	7
	WHITE	12,827	65	1,454	2,332	4,547	2,406	1,294	605	112	7	5
	BLACK	13,515	187	1,807	2,168	4,743	2,535	1,405	572	95	1	2
	OTHER	619	2	60	67	210	132	94	46	7	1	
1996	TOTAL	26,592	227	3,127	4,566	9,479	4,941	2,830	1,178	215	14	15
	WHITE	12,669	60	1,432	2,262	4,528	2,358	1,308	587	120	6	8
	BLACK	13,204	161	1,630	2,221	4,707	2,429	1,423	538	82	6	7
	OTHER	719	6	65	83	244	154	99	53	13	2	
1997	TOTAL	26,893	224	3,043	4,687	9,580	5,020	2,713	1,283	260	7	76
	WHITE	12,707	59	1,332	2,310	4,521	2,351	1,297	630	142	5	60
	BLACK	13,351	161	1,644	2,281	4,736	2,493	1,310	602	107	1	16
	OTHER	835	4	67	96	323	176	106	51	11	1	
1998	TOTAL	28,057	217	2,891	4,965	10,276	5,266	2,765	1,309	281	11	76
	WHITE	13,332	63	1,314	2,404	4,876	2,531	1,286	640	148	4	66
	BLACK	13,934	149	1,510	2,444	5,125	2,563	1,394	615	121	4	9
	OTHER	791	5	67	117	275	172	85	54	12	3	1
1999	TOTAL	28,305	204	2,725	5,135	10,644	5,158	2,679	1,400	264	15	81
	WHITE	13,565	48	1,244	2,505	4,990	2,512	1,306	742	147	8	63
	BLACK	13,844	154	1,405	2,527	5,304	2,433	1,274	610	114	5	18
	OTHER	896	2	76	103	350	213	99	48	3	2	
2000	TOTAL	29,635	175	2,624	5,064	11,551	5,489	2,928	1,475	309	20	
	WHITE	14,304	45	1,175	2,497	5,473	2,680	1,468	774	179	13	
	BLACK	14,096	125	1,369	2,398	5,620	2,550	1,305	617	106	6	
	OTHER	1,235	5	80	169	458	259	155	84	24	1	
2001	TOTAL	29,922	155	2,594	4,923	11,937	5,576	2,954	1,429	339	15	
	WHITE	14,798	44	1,164	2,502	5,761	2,836	1,535	764	184	8	
	BLACK	13,924	108	1,348	2,261	5,706	2,474	1,277	604	140	6	
	OTHER	1,200	3	82	160	470	266	142	61	15	1	
2002	TOTAL	30,223	166	2,481	4,776	12,186	5,870	2,978	1,394	352	16	4
	WHITE	15,082	53	1,152	2,404	5,960	2,955	1,597	751	198	9	3
	BLACK	13,654	110	1,236	2,199	5,616	2,582	1,204	568	132	7	
	OTHER	1,487	3	93	173	610	333	177	75	22		1
2003	TOTAL	30,769	140	2,317	4,869	12,474	6,010	3,023	1,444	412	18	62
	WHITE	15,496	55	1,094	2,450	6,152	3,088	1,597	754	241	13	52
	BLACK	13,707	77	1,136	2,217	5,704	2,578	1,234	608	142	3	8
	OTHER	1,566	8	87	202	618	344	192	82	29	2	2
2004	TOTAL	32,190	146	2,422	4,828	13,012	6,668	3,176	1,500	415	22	1
	WHITE	16,810	59	1,207	2,589	6,679	3,451	1,743	841	229	11	1
	BLACK	13,928	83	1,122	2,074	5,840	2,852	1,230	567	152	8	
	OTHER	1,452	4	93	165	493	365	203	92	34	3	
2005	TOTAL	33,681	129	2,296	5,004	13,498	7,318	3,292	1,645	481	17	1
	WHITE	17,517	35	1,127	2,659	7,024	3,704	1,772	906	279	10	1
	BLACK	14,095	88	1,059	2,098	5,760	3,062	1,253	608	162	5	
	OTHER	2,069	6	110	247	714	552	267	131	40	2	
2006	TOTAL	36,290	127	2,415	5,256	14,377	8,233	3,646	1,772	438	24	2
	WHITE	19,159	38	1,183	2,778	7,571	4,318	1,987	1,021	247	14	2
	BLACK	14,896	81	1,107	2,244	6,002	3,338	1,349	612	155	8	
	OTHER	2,235	8	125	234	804	577	310	139	36	2	
2007	TOTAL	38,281	119	2,430	5,401	15,004	8,982	3,961	1,905	451	28	
	WHITE	20,110	54	1,182	2,808	7,829	4,736	2,122	1,087	272	20	
	BLACK	15,544	57	1,088	2,303	6,306	3,540	1,460	637	146	7	
	OTHER	2,627	8	160	290	869	706	379	181	33	1	
2008	TOTAL	38,201	106	2,214	5,351	14,864	9,057	4,182	1,894	501	28	4
	WHITE	20,716	41	1,123	2,868	7,853	5,016	2,394	1,110	292	16	3
	BLACK	15,564	60	994	2,292	6,344	3,554	1,503	636	169	11	1
	OTHER	1,921	5	97	191	667	487	285	148	40	1	
2009	TOTAL	37,608	104	2,071	5,064	14,496	8,781	4,479	1,946	493	39	135
	WHITE	19,994	41	1,001	2,672	7,588	4,671	2,433	1,131	310	26	121
	BLACK	15,431	60	950	2,179	6,184	3,556	1,677	660	143	11	11
	OTHER	2,183	3	120	213	724	554	369	155	40	2	3
2010	TOTAL	36,532	67	1,861	4,625	13,944	8,789	4,731	1,944	529	41	1
	WHITE	19,311	22	977	2,443	7,239	4,648	2,564	1,081	315	21	1
	BLACK	14,885	40	796	1,972	5,982	3,484	1,745	675	174	17	
	OTHER	2,336	5	88	210	723	657	422	188	40	3	
2011	TOTAL	36,390	57	1,629	4,166	13,775	9,128	4,976	2,069	552	38	
	WHITE	19,353	22	863	2,268	7,102	4,800	2,772	1,186	320	20	
	BLACK	14,674	29	676	1,686	5,983	3,645	1,777	684	181	13	
	OTHER	2,363	6	90	212	690	683	427	199	51	5	
2012	TOTAL	36,271	71	1,500	3,888	13,705	9,123	5,156	2,205	592	28	3
	WHITE	17,777	31	711	2,034	6,588	4,479	2,481	1,107	327	17	2
	BLACK	14,686	36	620	1,550	6,015	3,634	1,919	734	170	7	1
	OTHER	3,808	4	169	304	1,102	1,010	756	364	95	4	

TABLE 14
PERCENTS NON-MARITAL LIVE BIRTHS OF TOTAL LIVE BIRTHS BY AGE AND RACE
VIRGINIA, 1992-2012

YEAR	RACE	NON-MARITAL LIVE BIRTHS PERCENTS	AGE OF MOTHER								
			AGE < 15	AGE 15-17	AGE 18-19	AGE 20-24	AGE 25-29	AGE 30-34	AGE 35-39	AGE 40-44	AGE 45 UP
1992	TOTAL	28.5	97.7	83.9	64.6	41.1	19.7	12.3	11.4	13.2	20.9
	WHITE	17.0	92.4	69.3	47.9	27.4	10.9	6.9	6.4	8.2	22.2
	BLACK	64.1	100.0	98.0	90.7	71.7	52.0	40.2	40.3	40.0	25.0
	OTHER	13.6	100.0	82.9	54.3	26.1	10.1	6.0	6.7	12.6	
1993	TOTAL	29.2	97.1	84.1	66.9	43.0	20.1	12.7	12.3	14.4	21.6
	WHITE	18.1	91.4	70.0	52.3	29.0	11.7	7.2	7.1	9.5	10.5
	BLACK	64.2	99.5	98.2	91.6	73.4	51.1	40.5	40.0	41.9	62.5
	OTHER	13.9		87.8	48.2	28.9	9.6	7.2	7.7	8.8	40.0
1994	TOTAL	29.2	96.0	85.5	69.5	43.3	20.2	12.3	12.5	12.6	10.0
	WHITE	18.9	86.9	74.3	55.8	30.7	12.4	6.9	7.2	8.1	6.1
	BLACK	64.0	98.9	98.5	91.7	72.8	51.2	41.0	40.8	35.9	30.0
	OTHER	13.8	100.0	92.9	62.5	28.7	9.7	5.9	7.6	16.2	
1995	TOTAL	29.3	95.8	87.0	71.4	44.2	20.2	12.1	12.3	12.7	11.4
	WHITE	19.3	85.5	76.0	59.1	31.6	12.8	7.1	7.7	8.6	11.5
	BLACK	64.0	100.0	98.5	92.6	73.3	51.1	39.6	38.1	37.0	8.3
	OTHER	14.9	100.0	85.7	63.2	31.9	10.1	7.2	7.8	5.7	16.7
1996	TOTAL	28.9	97.8	87.9	72.2	45.4	19.7	12.1	11.0	11.9	18.4
	WHITE	19.0	93.8	78.5	59.6	33.0	12.6	7.1	6.9	8.4	10.7
	BLACK	63.6	99.4	98.7	93.1	74.5	50.5	39.6	34.1	34.9	54.5
	OTHER	15.0	100.0	82.3	60.1	29.8	10.5	6.8	7.7	9.3	22.2
1997	TOTAL	29.3	94.9	88.5	74.1	46.5	20.2	11.9	11.7	13.3	7.6
	WHITE	19.4	85.5	79.1	62.3	33.8	12.8	7.3	7.3	9.2	6.7
	BLACK	63.8	100.0	98.6	93.1	75.3	51.0	36.9	37.6	38.9	11.1
	OTHER	15.8	66.7	77.0	57.8	34.3	10.7	6.8	6.9	8.1	12.5
1998	TOTAL	29.8	99.1	89.4	74.7	48.5	20.8	11.8	11.2	13.0	12.5
	WHITE	19.9	96.9	81.0	62.6	35.7	13.7	7.1	7.1	8.9	5.6
	BLACK	63.7	100.0	98.3	93.0	76.7	50.3	38.6	33.6	38.7	66.7
	OTHER	14.7	100.0	88.2	66.1	31.2	10.2	5.3	7.0	6.9	30.0
1999	TOTAL	29.7	99.5	88.3	75.5	48.5	20.4	11.5	11.6	12.3	17.0
	WHITE	20.2	98.0	79.6	65.0	36.0	13.6	7.3	7.8	8.8	12.3
	BLACK	63.0	100.0	98.0	92.1	75.9	49.4	35.7	33.7	35.2	35.7
	OTHER	14.6	100.0	83.5	52.0	31.6	10.9	5.6	5.9	1.9	22.2
2000	TOTAL	30.0	98.3	88.7	75.9	49.9	21.4	11.8	11.4	12.4	15.2
	WHITE	20.7	93.8	79.7	65.4	38.1	14.6	7.7	7.8	9.3	12.9
	BLACK	63.2	100.0	98.4	92.9	76.1	51.5	36.3	32.7	29.9	30.0
	OTHER	16.5	100.0	87.9	62.6	33.1	11.3	7.2	8.0	11.1	9.1
2001	TOTAL	30.4	98.7	89.3	75.6	50.9	22.4	11.8	11.1	13.1	14.9
	WHITE	21.5	97.8	80.9	65.9	39.4	16.0	8.0	7.7	9.3	11.0
	BLACK	63.3	100.0	98.3	92.7	76.7	51.6	35.7	32.3	36.5	40.0
	OTHER	15.6	75.0	84.5	58.0	33.8	11.3	6.3	5.8	6.8	7.7
2002	TOTAL	30.5	98.2	90.3	76.1	51.5	23.2	11.7	10.9	13.4	12.8
	WHITE	22.0	96.4	82.7	66.8	40.5	16.7	8.2	7.7	10.0	10.0
	BLACK	62.5	100.0	99.0	92.6	76.8	51.9	34.4	30.1	32.1	36.8
	OTHER	17.0	75.0	89.4	56.7	37.5	12.7	6.8	6.2	9.3	
2003	TOTAL	30.6	95.2	90.2	78.2	52.7	23.5	11.7	11.0	14.3	12.6
	WHITE	22.2	88.7	83.4	69.3	41.9	17.2	8.2	7.5	11.0	11.7
	BLACK	63.1	100.0	98.5	92.8	77.8	52.7	34.5	32.7	33.6	17.6
	OTHER	17.0	100.0	82.1	66.9	37.0	12.4	6.9	6.6	10.9	13.3
2004	TOTAL	31.0	99.3	92.0	78.7	53.1	24.7	12.1	10.8	13.6	12.6
	WHITE	23.2	98.3	86.3	70.4	42.8	18.1	8.8	7.9	10.2	8.7
	BLACK	62.6	100.0	99.1	93.3	77.1	53.9	34.4	30.0	32.6	34.8
	OTHER	16.2	100.0	90.3	71.7	37.1	13.6	6.9	7.0	10.3	11.5
2005	TOTAL	32.2	100.0	91.1	80.0	54.6	26.5	12.8	11.6	15.2	8.3
	WHITE	24.3	100.0	85.9	72.1	44.7	19.3	9.3	8.4	11.7	6.0
	BLACK	63.8	100.0	98.2	93.6	77.6	56.3	36.2	32.3	35.1	21.7
	OTHER	20.3	100.0	84.0	75.5	44.6	18.4	8.3	8.5	12.5	11.8
2006	TOTAL	34.1	98.4	92.3	81.5	56.6	28.5	14.3	12.4	14.7	12.3
	WHITE	26.3	97.4	88.0	73.8	47.1	21.5	10.7	9.5	11.5	9.7
	BLACK	64.3	100.0	98.9	94.4	78.4	57.3	37.4	31.1	30.3	24.2
	OTHER	21.3	88.9	81.7	76.2	47.8	18.9	9.2	8.8	11.5	11.1
2007	TOTAL	35.3	100.0	93.3	82.1	58.3	30.0	15.2	13.4	15.4	14.0
	WHITE	27.5	100.0	88.6	74.3	48.7	23.1	11.5	10.4	12.4	12.7
	BLACK	65.6	100.0	99.3	94.2	80.1	58.0	39.0	32.7	34.6	29.2
	OTHER	22.4	100.0	91.4	81.0	48.7	20.6	10.0	9.8	10.4	5.6
2008	TOTAL	35.8	100.0	93.5	83.3	59.9	30.7	16.1	13.6	15.8	12.4
	WHITE	28.4	100.0	88.8	76.2	50.1	24.3	12.6	10.9	12.7	9.4
	BLACK	66.8	100.0	99.1	94.9	82.2	59.3	41.3	33.1	32.1	35.5
	OTHER	18.8	100.0	96.0	76.7	47.1	17.0	8.4	8.1	11.6	4.2
2009	TOTAL	35.8	99.0	94.7	84.5	60.5	30.3	17.1	14.2	16.1	15.7
	WHITE	28.1	97.6	90.8	77.7	50.6	23.2	13.0	11.4	14.0	13.5
	BLACK	67.0	100.0	99.4	95.5	82.9	60.0	42.8	34.8	30.2	32.4
	OTHER	20.1	100.0	92.3	78.6	48.3	18.5	10.1	8.2	10.7	9.5
2010	TOTAL	35.5	94.4	95.2	85.4	61.1	30.4	17.6	14.4	16.7	16.5
	WHITE	27.8	88.0	92.1	78.9	50.9	23.4	13.3	11.3	13.8	12.1
	BLACK	66.3	100.0	99.4	95.5	83.4	59.0	43.7	34.7	37.0	37.8
	OTHER	21.3	83.3	94.6	82.7	50.2	20.9	11.6	9.5	9.8	10.0
2011	TOTAL	35.5	100.0	95.4	86.7	62.5	31.5	18.0	15.1	16.9	14.8
	WHITE	27.8	100.0	92.7	80.5	52.2	24.0	14.0	12.1	13.9	10.7
	BLACK	66.7	100.0	99.7	97.6	85.0	61.8	43.2	35.0	33.8	29.5
	OTHER	21.5	100.0	90.9	81.2	48.9	22.1	11.6	10.0	12.1	19.2
2012	TOTAL	35.3	100.0	96.2	86.3	63.0	31.5	18.0	16.0	18.3	12.7
	WHITE	26.6	100.0	93.8	80.0	51.9	23.2	12.5	11.8	15.0	11.4
	BLACK	67.2	100.0	99.7	97.1	85.2	63.4	45.4	36.3	33.6	17.1
	OTHER	27.0	100.0	94.4	83.7	54.8	26.1	16.1	15.0	17.6	12.9

TABLE 15
RESIDENT LIVE BIRTHS BY RACE AND SEX
BY MONTH OF DELIVERY
VIRGINIA, 2012

MONTH OF DELIVERY	LIVE BIRTHS						
	TOTAL	WHITE		BLACK		OTHER	
	BIRTHS	Male	Female	Male	Female	Male	Female
EVENTS BY MONTH	102,811	34,162	32,675	11,105	10,736	7,337	6,788
January	8,267	2,726	2,728	945	921	492	455
February	8,026	2,653	2,641	923	894	470	445
March	8,479	2,873	2,834	923	885	510	454
April	8,140	2,845	2,699	836	821	489	450
May	8,610	2,939	2,698	931	833	596	611
June	8,463	2,763	2,631	897	870	647	654
July	9,017	2,946	2,891	934	937	698	611
August	9,164	3,054	2,854	993	935	684	644
September	8,878	2,917	2,806	904	883	708	658
October	8,850	2,879	2,777	913	942	702	635
November	8,572	2,800	2,587	977	891	681	635
December	8,345	2,767	2,529	929	924	660	536
DAILY AVERAGE BY MONTH	281	93	89	30	29	20	19
January	267	88	88	30	30	16	15
February	277	91	91	32	31	16	15
March	274	93	91	30	29	16	15
April	271	95	90	28	27	16	15
May	278	95	87	30	27	19	20
June	282	92	88	30	29	22	22
July	291	95	93	30	30	23	20
August	296	99	92	32	30	22	21
September	296	97	94	30	29	24	22
October	285	93	90	29	30	23	20
November	286	93	86	33	30	23	21
December	269	89	82	30	30	21	17

NOTE: There were 8 babies born of indeterminate sex. Two were born in May , one in June, two in September, two in October, and one in November.

TABLE 16
RESIDENT TOTAL LIVE BIRTHS
BY AGES OF PARENTS
VIRGINIA, 2012

AGE OF FATHER	TOTAL	AGE OF MOTHER									
		< 15	15-17	18-19	20-24	25-29	30-34	35-39	40-44	45 Up	Unknown
TOTAL	102,811	71	1,559	4,504	21,767	28,932	28,709	13,807	3,233	221	8
< 15	4	2	2								
15-17	348	9	227	95	15	1	1				
18-19	1,494	4	337	736	383	28	5	1			
20-24	11,992	1	251	1,823	7,955	1,569	320	65	8		
25-29	21,617		30	354	6,091	11,995	2,657	427	61	2	
30-34	26,709		5	88	1,811	8,658	13,833	2,127	178	9	
35-39	16,776		2	25	480	2,446	7,233	5,922	643	25	
40-44	7,472	1	1	12	174	785	2,029	3,136	1,289	45	
45-49	2,395			7	61	213	561	895	582	76	
50-54	783			3	31	73	194	270	174	38	
55-59	201			3	7	19	49	68	48	7	
60-64	68				2	7	12	25	17	5	
65-69	11						1	9	1		
70-74	4						3		1		
75-79	1							1			
80-84											
85 Up											
Unknown	1,843		17	53	489	590	398	218	70	3	5
Unstated	11,093	54	687	1,305	4,268	2,548	1,413	643	161	11	3

TABLE 17
RESIDENT TEENAGE LIVE BIRTHS
BY AGES OF PARENTS
VIRGINIA, 2012

AGE OF FATHER	TOTAL	AGE OF MOTHER									
		10	11	12	13	14	15	16	17	18	19
TOTAL	6,134				14	57	192	452	915	1,603	2,901
12											
13	1				1						
14	3					1	2				
15	21					1	3	5	8	2	2
16	90					6	16	28	27	9	4
17	220					2	20	50	70	43	35
18	416				1	3	17	53	101	148	93
19	661						7	49	110	228	267
20	646						4	24	80	187	351
21	569					1	1	7	53	162	345
22	402							7	33	78	284
23	277						2	10	17	79	169
24	181						1	2	10	50	118
25	135						2	3	7	38	85
26	96						1	1	7	17	70
27	63							1	3	15	44
28	43							2	1	13	27
29	47								2	15	30
30	32								3	4	25
31	21										21
32	21									7	14
33	10							2		3	5
34	9									4	5
35	11								2	1	8
36	5										5
37	9									2	7
38											
39	2										2
40	3								1		2
41	3									2	1
42	2									1	1
43	3										3
44	3				1					1	1
45 Up	13									2	11
Unknown	70							6	11	18	35
Unstated	2,046				11	43	116	202	369	474	831

TABLE 18
RESIDENT LIVE BIRTHS BY AGE OF FATHER
BY AGE OF MOTHER
VIRGINIA, 2012

AGE OF FATHER	TOTAL	AGE OF MOTHER																														
		<15	15-19					20-24					25-29					30-34					35-39					40 Up				
			15	16	17	18	19	20	21	22	23	24	25	26	27	28	29	30	31	32	33	34	35	36	37	38	39	40-41	42-44	45-49	50 Up	Unk
TOTAL	102,811	71	192	452	915	1,603	2,901	3,640	4,018	4,573	4,659	4,877	5,181	5,407	5,808	6,149	6,387	6,538	6,253	6,079	5,231	4,608	4,054	3,291	2,660	2,057	1,745	2,126	1,107	210	11	8
< 15	4	2	2																													
15	21	1	3	5	8	2	2																									
16	92	6	16	28	27	9	4	2																								
17	235	2	20	50	70	43	35	12				1		1							1											
18	502	4	17	53	101	148	93	50	15	7	2	3	1	3	1	1	1	1			1											
19	992		7	49	110	228	267	156	83	42	12	13	6	4	2	5	4	1				2	1									
20	1,452		4	24	80	187	351	357	196	106	52	21	16	11	11	10	7	6	2	3	2	3		2	1							
21	1,991	1	1	7	53	162	345	468	359	233	132	55	55	33	19	20	18	5	3	4	4	8	2	1	1	1	1					
22	2,537			7	33	78	284	392	516	506	264	146	78	53	48	36	18	21	19	17	6	5	3	1	3		1	2				
23	2,833		2	10	17	79	169	322	436	525	474	284	155	102	56	54	34	28	29	13	16	8	3	3	5	2	4	2	1			
24	3,179		1	2	10	50	118	186	325	487	536	577	311	186	105	81	52	42	23	24	20	9	11	5	5	2	8	3				
25	3,547		2	3	7	38	85	171	248	362	479	601	587	348	194	119	87	59	37	34	20	23	13	11	5	4	3	3	4			
26	3,962		1	1	7	17	70	144	230	270	400	488	619	580	389	253	139	94	65	68	40	21	17	19	12	7	5	6				
27	4,344			1	3	15	44	85	117	191	357	422	547	672	743	421	237	150	107	61	55	40	27	18	10	10	4	3	3	1		
28	4,638			2	1	13	27	65	82	163	227	297	430	586	733	761	468	257	145	119	73	60	37	24	26	18	11	11	2			
29	5,126				2	15	30	66	72	134	159	261	352	466	565	824	875	509	271	154	134	61	55	35	22	24	10	21	8	1		
30	5,520				3	4	25	34	61	104	141	195	298	343	542	654	886	892	529	305	173	113	76	51	36	23	16	9	7			
31	5,569						21	36	51	74	93	180	192	295	360	510	688	902	891	525	251	174	128	71	51	30	16	24	5	1		
32	5,466					7	14	22	46	67	102	122	159	204	300	396	548	708	859	813	487	215	131	90	57	40	39	30	7	2	1	
33	5,236			2		3	5	22	29	59	70	92	131	182	245	304	403	561	656	795	714	404	214	120	89	55	30	36	15			
34	4,918					4	5	15	20	42	48	86	92	135	195	273	323	436	536	627	662	605	359	177	136	59	33	29	16	5		
35	4,301				2	1	8	9	15	25	45	61	68	101	133	179	267	310	358	491	510	528	544	285	131	100	46	56	22	6		
36	3,717						5	7	20	20	27	30	70	75	125	132	181	249	297	347	395	428	467	368	190	115	78	64	24	3		
37	3,375					2	7	7	14	21	18	19	42	74	81	113	147	206	253	292	274	384	368	385	257	157	109	109	34	2		
38	2,900							5	12	6	23	22	37	48	69	98	117	147	185	215	254	280	321	276	287	216	133	108	34	7		
39	2,483						2	12	8	12	22	20	32	45	54	62	96	119	127	193	164	227	244	220	227	207	191	143	49	7		
40	2,120				1		2	3	6	10	18	15	33	36	44	56	76	73	90	158	123	165	191	205	206	150	196	189	68	6		
41	1,812					2	1	2	1	10	8	21	19	28	33	46	60	82	72	98	129	112	140	167	165	171	153	205	80	5	2	
42	1,504					1	1	3	5	6	8	9	10	29	30	38	44	50	80	83	86	115	108	122	124	113	125	208	95	11		
43	1,117						3	3	7	4	4	10	15	15	24	28	34	36	45	50	60	74	76	109	92	84	102	151	88	3		
44	919	1				1	1	2	1	6	6	6	6	17	25	14	25	31	28	60	61	68	56	73	82	66	60	119	86	18		
45	748						1	1	1	1	5	7	7	12	13	21	29	22	46	34	28	35	51	62	71	52	46	94	89	20		
46	545						2	1	3		1	5	3	4	8	8	15	16	32	24	32	46	29	36	39	43	40	90	49	18	1	
47	465					1	2		1	4	5	6	5	4	5	13	13	18	23	20	21	28	30	39	34	34	35	65	43	15	1	
48	372						1	1	4		5	1	6	4	7	12	6	17	4	9	21	24	23	24	28	34	37	46	47	11		
49	265									3	3	3	1	4	6	4	3	3	10	17	16	15	15	20	26	25	22	31	28	10		
50	261					1	1		1	4	1	3	5	6	5	5	3	11	8	13	13	21	16	19	12	19	27	32	23	11	1	
51	174								1	2	2	2	3	2	3	4	3	6	8	7	14	8	13	12	16	10	18	21	16	3		
52	157						1		2	1		2		3	4	6	3	6	7	7	6	11	9	12	12	8	7	24	13	12	1	
53	120									1		3		2	3	2	3	5	2	5	10	6	6	10	9	7	7	21	14	4		
54	71								4			2	2		1	2	3	5	4	3	5	3	2	6	3	5	5	7	3	5	1	
55	61						3	1							2	1		4	2	3	2	3	5	4	5	4	4	8	7	2	1	
56	42							1		1						2	2	1	4	1	3	3	3	2	4	2	2	5	4	2		
57	46									1		1				2	3	3	2		3	4	6	1	2	2	6	2	6	2		
58	30										1			1		2	1		1		2	2	2	1	2	3	2	5	5			
59	22										1			1			2		1	1	3	1	1	2			3	1	5			
60	10														1	1				2		1	2			1	1	1				
61	12															1					1		1	1		3	1	2	2			
62	12												1	1									1		1	1	1	3	1	1	1	
63	18									2				1						1		2	1	1	1	2		2	3	2		
64	16													1					2	1	1	1	2	3	1			1	2	1		
65-69	11																				1		1	4	1	2	1		1			
70-79	5																		1		2			1				1				
80 Up																																
Unknown	1,843			6	11	18	35	62	81	116	120	110	112	122	113	134	109	85	81	93	72	67	66	44	39	42	27	38	32	3		5
Unstated	11,093	54	116	202	369	474	831	915	945	945	788	675	675	567	511	441	354	361	308	289	260	195	177	149	134	104	79	95	66	10	1	3

NOTE: The Youngest Reported Father Was 13 in Year 2012, the Oldest 76. The Youngest Reported Mother Was 13, the Oldest 56.

TABLE 19A
RESIDENT LIVE BIRTHS BY ETHNICITY OF FATHER
BY ETHNICITY OF MOTHER
VIRGINIA, 2012

HISPANIC STATUS OF FATHER	TOTAL BIRTHS	HISPANIC STATUS OF MOTHER		
		HISPANIC	NON-HISP	UNKNOWN
ETHNICITY TOTALS	102,811	12,902	89,797	112
HISPANIC	11,307	8,485	2,808	14
NON-HISPANIC	78,459	2,825	75,605	29
UNKNOWN STATUS	1,952	243	1,657	52
UNSTATED	11,093	1,349	9,727	17

Note: Unknown Status Records Are Considered Non-Hispanic

TABLE 19B
RESIDENT LIVE BIRTHS BY ETHNICITY AND RACE OF FATHER
BY ETHNICITY AND RACE OF MOTHER
VIRGINIA, 2012

HISPANIC STATUS AND RACE OF FATHER	HISPANIC STATUS AND RACE OF MOTHER															
	RACE TOTALS				HISPANIC				NON-HISPANIC				HISPANIC STATUS UNKNOWN			
	TOTAL	WHITE	BLACK	OTHER	TOTAL	WHITE	BLACK	OTHER	TOTAL	WHITE	BLACK	OTHER	TOTAL	WHITE	BLACK	OTHER
RACE TOTALS	102,811	66,841	21,845	14,125	12,902	7,793	327	4,782	89,797	58,951	21,511	9,335	112	97	7	8
WHITE	61,565	57,291	1,376	2,898	7,116	6,262	57	797	54,374	50,957	1,319	2,098	75	72		3
BLACK	17,862	3,000	14,045	817	770	313	187	270	17,083	2,682	13,855	546	9	5	3	1
OTHER	12,291	2,289	397	9,605	3,667	444	26	3,197	8,613	1,840	369	6,404	11	5	2	4
UNSTATED	11,093	4,261	6,027	805	1,349	774	57	518	9,727	3,472	5,968	287	17	15	2	
HISPANIC	11,307	7,159	455	3,693	8,485	5,084	63	3,338	2,808	2,061	392	355	14	14		
WHITE	6,759	6,172	151	436	4,990	4,710	18	262	1,760	1,453	133	174	9	9		
BLACK	269	81	159	29	77	34	30	13	191	46	129	16	1	1		
OTHER	4,279	906	145	3,228	3,418	340	15	3,063	857	562	130	165	4	4		
UNSTATED																
NON-HISPANIC	78,459	54,015	14,967	9,477	2,825	1,794	197	834	75,605	52,199	14,766	8,640	29	22	4	3
WHITE	53,006	49,752	925	2,329	1,895	1,417	31	447	51,091	48,317	894	1,880	20	18		2
BLACK	17,461	2,890	13,790	781	685	276	155	254	16,771	2,611	13,633	527	5	3	2	
OTHER	7,992	1,373	252	6,367	245	101	11	133	7,743	1,271	239	6,233	4	1	2	1
UNSTATED																
HISPANIC UNKNOWN	1,952	1,406	396	150	243	141	10	92	1,657	1,219	385	53	52	46	1	5
WHITE	1,800	1,367	300	133	231	135	8	88	1,523	1,187	292	44	46	45		1
BLACK	132	29	96	7	8	3	2	3	121	25	93	3	3	1	1	1
OTHER	20	10		10	4	3		1	13	7		6	3			3
UNSTATED																
HISPANIC UNSTATED	11,093	4,261	6,027	805	1,349	774	57	518	9,727	3,472	5,968	287	17	15	2	
WHITE																
BLACK																
OTHER																
UNSTATED	11,093	4,261	6,027	805	1,349	774	57	518	9,727	3,472	5,968	287	17	15	2	

Note: Records Marked With Race Unknown Are Grouped With The White Race.

TABLE 20
EDUCATION OF MOTHERS FOR RESIDENT TOTAL BIRTHS AND FIRST BIRTHS BY RACE WITH PERCENT COMPLETING EACH GRADE LEVEL
VIRGINIA, 2012

RACE AND BIRTH ORDER	GROUP TOTALS	PRIMARY 0-6	PRIMARY 7-8	SECONDARY 9-11	SECONDARY 12	COLLEGE 1-3	COLLEGE 4 Up	EDUCATION UNKNOWN
NUMBER COMPLETING EACH GRADE LEVEL								
ALL BIRTHS								
TOTAL	102,811	2,209	1,001	6,727	29,054	23,279	39,128	1,413
WHITE	66,841	1,205	604	3,459	17,481	14,396	28,704	992
BLACK	21,845	58	151	2,241	8,684	6,485	4,031	195
OTHER	14,125	946	246	1,027	2,889	2,398	6,393	226
FIRST BIRTHS								
TOTAL	43,506	390	283	2,521	12,014	9,529	18,224	545
WHITE	28,768	210	151	1,306	7,451	5,990	13,260	400
BLACK	8,713	14	70	845	3,383	2,498	1,838	65
OTHER	6,025	166	62	370	1,180	1,041	3,126	80
PERCENT COMPLETING EACH GRADE LEVEL								
ALL BIRTHS								
TOTAL	100.0	2.1	1.0	6.5	28.3	22.6	38.1	1.4
WHITE	100.0	1.8	0.9	5.2	26.2	21.5	42.9	1.5
BLACK	100.0	0.3	0.7	10.3	39.8	29.7	18.5	0.9
OTHER	100.0	6.7	1.7	7.3	20.5	17.0	45.3	1.6
FIRST BIRTHS								
TOTAL	100.0	0.9	0.7	5.8	27.6	21.9	41.9	1.3
WHITE	100.0	0.7	0.5	4.5	25.9	20.8	46.1	1.4
BLACK	100.0	0.2	0.8	9.7	38.8	28.7	21.1	0.7
OTHER	100.0	2.8	1.0	6.1	19.6	17.3	51.9	1.3

NOTE: Records Marked With Race Unknown or With Race Unstated Are Grouped With White.

TABLE 21
EDUCATION OF FATHERS FOR RESIDENT TOTAL BIRTHS BY RACE WITH PERCENT COMPLETING EACH GRADE LEVEL
VIRGINIA, 2012

RACE OF FATHER	FATHERS TOTALS	PRIMARY 0-6	PRIMARY 7-8	SECONDARY 9-11	SECONDARY 12	COLLEGE 1-3	COLLEGE 4 Up	EDUCATION UNKNOWN
NUMBER COMPLETING EACH GRADE LEVEL								
ALL BIRTHS								
TOTAL	102,811	2,114	833	4,923	28,726	17,589	34,448	14,178
WHITE	61,565	1,179	540	2,717	17,743	11,401	25,407	2,578
BLACK	17,862	35	59	1,344	8,364	4,419	3,401	240
OTHER	12,291	900	234	862	2,619	1,769	5,640	267
UNSTATED	11,093							11,093
PERCENT COMPLETING EACH GRADE LEVEL								
ALL BIRTHS								
TOTAL	100.0	2.1	0.8	4.8	27.9	17.1	33.5	13.8
WHITE	100.0	1.9	0.9	4.4	28.8	18.5	41.3	4.2
BLACK	100.0	0.2	0.3	7.5	46.8	24.7	19.0	1.3
OTHER	100.0	7.3	1.9	7.0	21.3	14.4	45.9	2.2

NOTE: Records Marked With Race Unknown Are Grouped With White. Those With Race Unstated Are Shown Separately.

TABLE 22
RESIDENT LIVE BIRTHS WITH APGAR SCORE BY AGE OF MOTHER
VIRGINIA, 2012

AGE OF MOTHER OF INFANT	TOTAL BIRTHS	ONE MINUTE APGAR SCORE 00	01	02	03	04	05	06	07	08	09	10	Unk
TOTAL	102,811	65	838	921	872	1,059	1,524	1,996	6,329	50,573	36,995	303	1,336
< 15 Years	71			1	3	2	1	1	5	35	20		3
15-17 Years	1,559	4	29	18	17	15	30	32	104	729	550	5	26
18-19 Years	4,504	5	63	46	60	44	78	104	330	2,196	1,492	17	69
20-24 Years	21,767	15	192	233	190	234	328	402	1,517	10,785	7,407	62	402
25-29 Years	28,932	15	220	239	246	303	382	543	1,724	14,374	10,396	86	404
30-34 Years	28,709	13	190	239	211	281	416	563	1,637	14,091	10,699	86	283
35-39 Years	13,807	11	105	110	105	139	215	278	802	6,727	5,161	36	118
40-44 Years	3,233	2	38	31	38	35	72	66	194	1,522	1,203	11	21
> 44 Years	221		1	4	1	6	2	7	16	114	67		3
Age Unknown	8				1								7

AGE OF MOTHER OF INFANT	TOTAL BIRTHS	FIVE MINUTE APGAR SCORE 00	01	02	03	04	05	06	07	08	09	10	Unk
TOTAL	102,811	51	242	115	157	182	278	661	1,495	7,735	88,833	2,867	195
< 15 Years	71							1	1	5	61	3	
15-17 Years	1,559	4	12	3	5	2	14	17	23	97	1,328	49	5
18-19 Years	4,504	1	18	3	19	10	14	36	72	339	3,833	155	4
20-24 Years	21,767	11	52	27	39	50	45	136	317	1,553	18,817	673	47
25-29 Years	28,932	11	76	31	31	46	79	166	416	2,074	25,109	836	57
30-34 Years	28,709	18	48	29	33	42	77	176	424	2,183	24,855	780	44
35-39 Years	13,807	6	22	15	21	27	32	96	178	1,146	11,950	285	29
40-44 Years	3,233		14	7	8	5	13	31	56	313	2,695	84	7
> 44 Years	221				1		3	2	8	24	181	2	
Age Unknown	8						1			1	4		2

TABLE 23
RESIDENT LIVE BIRTHS WITH APGAR SCORE BY RACE AND SEX
VIRGINIA, 2012

RACE AND SEX OF INFANT	TOTAL BIRTHS	ONE MINUTE APGAR SCORE 00	01	02	03	04	05	06	07	08	09	10	Unk
TOTAL	102,811	65	838	921	872	1,059	1,524	1,996	6,329	50,573	36,995	303	1,336
White Male	34,162	13	268	290	305	362	446	649	2,245	16,617	12,240	126	601
White Female	32,675	16	178	214	185	263	461	599	2,010	16,051	11,948	131	619
White Unknown	4		1				2						1
Black Male	11,105	14	159	147	147	153	212	247	693	5,445	3,839	7	42
Black Female	10,736	18	151	157	129	141	200	256	647	5,305	3,665	19	48
Black Unknown	4		1		1					2			
Other Male	7,337	2	57	57	68	80	119	127	403	3,677	2,728	11	8
Other Female	6,788	2	23	56	37	60	84	118	331	3,476	2,575	9	17
Other Unknown													

RACE AND SEX OF INFANT	TOTAL BIRTHS	FIVE MINUTE APGAR SCORE 00	01	02	03	04	05	06	07	08	09	10	Unk
TOTAL	102,811	51	242	115	157	182	278	661	1,495	7,735	88,833	2,867	195
White Male	34,162	11	60	24	53	58	83	200	489	2,737	29,186	1,203	58
White Female	32,675	14	47	16	35	29	63	160	417	2,460	28,213	1,155	66
White Unknown	4	1				1		1					1
Black Male	11,105	10	58	27	28	34	52	106	208	797	9,616	150	19
Black Female	10,736	10	51	26	31	42	45	109	217	802	9,230	140	33
Black Unknown	4	1		1							2		
Other Male	7,337	4	18	11	8	11	24	51	89	518	6,490	105	8
Other Female	6,788		8	10	2	7	11	34	75	421	6,096	114	10
Other Unknown													

TABLE 24
RESIDENT LIVE BIRTHS WITH APGAR SCORE BY WEEKS OF GESTATION
VIRGINIA, 2012

WEEKS OF GESTATION	TOTAL BIRTHS	ONE MINUTE APGAR SCORE 00	01	02	03	04	05	06	07	08	09	10	Unk
TOTAL	102,811	65	838	921	872	1,059	1,524	1,996	6,329	50,573	36,995	303	1,336
< 28 Weeks	858	20	232	125	97	75	78	58	53	41	47		32
28-31 Weeks	945	6	57	48	50	67	96	110	157	213	110		31
32-35 Weeks	4,316	6	74	84	77	102	176	245	610	1,893	930	11	108
36 Weeks	3,625	3	31	28	27	54	82	103	310	1,825	1,099	13	50
37-39 Weeks	62,324	18	256	359	391	467	695	920	3,311	30,831	24,006	179	891
40 Weeks	23,565	9	131	201	161	218	282	403	1,379	12,153	8,374	78	176
> 40 Weeks	7,129	3	56	76	68	75	113	156	508	3,611	2,419	20	24
Unknown	49		1		1	1	2	1	1	6	10	2	24

WEEKS OF GESTATION	TOTAL BIRTHS	FIVE MINUTE APGAR SCORE 00	01	02	03	04	05	06	07	08	09	10	Unk
TOTAL	102,811	51	242	115	157	182	278	661	1,495	7,735	88,833	2,867	195
< 28 Weeks	858	29	183	65	58	46	46	87	118	125	80	1	20
28-31 Weeks	945	1	14	7	11	20	38	55	121	297	366	5	10
32-35 Weeks	4,316	4	9	6	16	18	49	87	285	921	2,848	56	17
36 Weeks	3,625	1	6	4	8	10	16	35	95	446	2,926	70	8
37-39 Weeks	62,324	8	19	17	41	54	86	249	582	3,964	55,439	1,792	73
40 Weeks	23,565	6	10	12	14	26	36	107	212	1,467	20,887	748	40
> 40 Weeks	7,129	1	1	3	9	8	6	41	81	512	6,269	191	7
Unknown	49	1		1			1		1	3	18	4	20

TABLE 25
RESIDENT LIVE BIRTHS BY LIVE BIRTH ORDER
BY AGE AND RACE OF MOTHER
VIRGINIA, 2012

AGE AND RACE OF MOTHER	TOTAL BIRTHS	LIVE BIRTH ORDER										
		1	2	3	4	5	6	7	8	9	10 UP	UNKNOWN
TOTAL	102,811	43,506	32,772	16,025	6,382	2,321	934	373	166	95	113	124
< 15 years	71	70	1									
15-17 years	1,559	1,438	108	10	3							
18-19 years	4,504	3,662	725	101	9	2						5
20-24 years	21,767	11,854	6,630	2,372	660	165	30	14	1	1	8	32
25-29 years	28,932	12,429	9,438	4,439	1,743	573	173	68	21	11	12	25
30-34 years	28,709	9,732	10,101	5,370	2,180	782	307	121	45	16	17	38
35-39 years	13,807	3,475	4,767	3,038	1,385	588	287	120	61	36	36	14
40-44 years	3,233	775	941	658	382	197	131	48	31	27	36	7
> 44 years	221	69	57	37	20	14	6	2	7	4	4	1
Unknown	8	2	4									2
WHITE	66,841	28,768	21,601	10,225	3,881	1,315	513	199	100	64	72	103
< 15 years	31	30	1									
15-17 years	758	709	46	2	1							
18-19 years	2,544	2,114	383	40	3							4
20-24 years	12,691	7,192	3,863	1,235	297	64	6	3			5	26
25-29 years	19,340	8,753	6,384	2,802	1,000	264	69	28	9	4	5	22
30-34 years	19,773	6,964	7,024	3,632	1,390	465	168	61	21	11	8	29
35-39 years	9,361	2,423	3,234	2,045	927	385	175	74	40	23	23	12
40-44 years	2,187	530	628	443	253	130	91	31	24	22	28	7
> 44 years	149	51	35	26	10	7	4	2	6	4	3	1
Unknown	7	2	3									2
BLACK	21,845	8,713	6,272	3,722	1,795	771	305	139	55	22	35	16
< 15 years	36	36										
15-17 years	622	565	51	4	2							
18-19 years	1,597	1,245	287	56	6	2						1
20-24 years	7,064	3,483	2,189	929	324	94	23	11	1	1	3	6
25-29 years	5,728	1,808	1,743	1,166	596	269	88	36	11	4	4	3
30-34 years	4,229	1,026	1,279	983	517	233	103	49	21	4	9	5
35-39 years	2,021	423	576	477	276	126	69	33	18	9	13	1
40-44 years	506	117	134	100	70	43	20	10	3	4	5	
> 44 years	41	10	12	7	4	4	2		1		1	
Unknown	1		1									
OTHER	14,125	6,025	4,899	2,078	706	235	116	35	11	9	6	5
< 15 years	4	4										
15-17 years	179	164	11	4								
18-19 years	363	303	55	5								
20-24 years	2,012	1,179	578	208	39	7	1					
25-29 years	3,864	1,868	1,311	471	147	40	16	4	1	3	3	
30-34 years	4,707	1,742	1,798	755	273	84	36	11	3	1		4
35-39 years	2,425	629	957	516	182	77	43	13	3	4		1
40-44 years	540	128	179	115	59	24	20	7	4	1	3	
> 44 years	31	8	10	4	6	3						
Unknown												

TABLE 26
RESIDENT LIVE BIRTHS BY PREVIOUS PREGNANCIES
BY AGE AND RACE OF MOTHER
VIRGINIA, 2012

AGE AND RACE OF MOTHER	TOTAL BIRTHS	PREVIOUS LIVE BIRTHS			PREVIOUS OTHER TERMINATIONS							
		NONE	PREVIOUS	UNKNOWN	NONE	1	2	3	4	5	6 UP	UNKNOWN
TOTAL	102,811	43,506	59,181	124	83,190	12,736	4,346	1,519	534	198	180	108
< 15 years	71	70	1		69	2						
15-17 years	1,559	1,438	121		1,500	51	4	2	1			1
18-19 years	4,504	3,662	837	5	4,161	284	45	7			3	4
20-24 years	21,767	11,854	9,881	32	18,637	2,301	574	171	42	15	7	20
25-29 years	28,932	12,429	16,478	25	23,830	3,392	1,086	390	132	47	34	21
30-34 years	28,709	9,732	18,939	38	22,783	3,825	1,340	453	164	58	51	35
35-39 years	13,807	3,475	10,318	14	9,985	2,264	976	345	131	43	43	20
40-44 years	3,233	775	2,451	7	2,096	580	288	136	59	32	37	5
> 44 years	221	69	151	1	123	37	33	15	5	3	5	
Unknown	8	2	4	2	6							2
WHITE	66,841	28,768	37,970	103	54,411	8,241	2,658	904	318	120	106	83
< 15 years	31	30	1		31							
15-17 years	758	709	49		735	21		1	1			
18-19 years	2,544	2,114	426	4	2,360	158	18	6				2
20-24 years	12,691	7,192	5,473	26	10,926	1,341	299	83	12	8	6	16
25-29 years	19,340	8,753	10,565	22	16,219	2,186	595	209	75	25	15	16
30-34 years	19,773	6,964	12,780	29	15,880	2,550	870	289	94	34	30	26
35-39 years	9,361	2,423	6,926	12	6,776	1,559	652	213	92	28	24	17
40-44 years	2,187	530	1,650	7	1,404	399	199	91	40	22	28	4
> 44 years	149	51	97	1	75	27	25	12	4	3	3	
Unknown	7	2	3	2	5							2
BLACK	21,845	8,713	13,116	16	17,339	2,624	1,124	471	161	63	47	16
< 15 years	36	36			34	2						
15-17 years	622	565	57		592	24	4	1				1
18-19 years	1,597	1,245	351	1	1,471	104	19	1				2
20-24 years	7,064	3,483	3,575	6	5,963	748	239	79	25	6	1	3
25-29 years	5,728	1,808	3,917	3	4,338	777	377	154	46	18	15	3
30-34 years	4,229	1,026	3,198	5	3,119	598	288	132	52	21	14	5
35-39 years	2,021	423	1,597	1	1,457	291	147	80	23	10	11	2
40-44 years	506	117	389		335	75	46	23	14	8	5	
> 44 years	41	10	31		29	5	4	1	1		1	
Unknown	1		1		1							
OTHER	14,125	6,025	8,095	5	11,440	1,871	564	144	55	15	27	9
< 15 years	4	4			4							
15-17 years	179	164	15		173	6						
18-19 years	363	303	60		330	22	8				3	
20-24 years	2,012	1,179	833		1,748	212	36	9	5	1		1
25-29 years	3,864	1,868	1,996		3,273	429	114	27	11	4	4	2
30-34 years	4,707	1,742	2,961	4	3,784	677	182	32	18	3	7	4
35-39 years	2,425	629	1,795	1	1,752	414	177	52	16	5	8	1
40-44 years	540	128	412		357	106	43	22	5	2	4	1
> 44 years	31	8	23		19	5	4	2			1	
Unknown												

TABLE 27
RESIDENT LIVE BIRTHS BY RACE AND SEX WITH SEX RATIOS
MALE BIRTHS TO FEMALE BIRTHS PER 100 FEMALES
VIRGINIA, 2003-2012

LIVE BIRTHS

TEN-YEAR	ALL RACES			Sex	WHITE RACE			Sex	BLACK RACE			Sex	ALL OTHER RACES			Sex
PERIOD	Total	Male	Female	Ratio	Total	Male	Female	Ratio	Total	Male	Female	Ratio	Total	Male	Female	Ratio
2003	100,561	51,375	49,186	104.5	69,649	35,718	33,931	105.3	21,727	10,905	10,822	100.8	9,185	4,752	4,433	107.2
2004	103,830	53,077	50,749	104.6	72,606	37,173	35,432	104.9	22,261	11,231	11,028	101.8	8,963	4,673	4,289	109.0
2005	104,488	53,745	50,741	105.9	72,220	37,250	34,969	106.5	22,084	11,255	10,828	103.9	10,184	5,240	4,944	106.0
2006	106,474	54,622	51,851	105.3	72,808	37,313	35,495	105.1	23,170	11,864	11,306	104.9	10,495	5,445	5,050	107.8
2007	108,417	55,452	52,965	104.7	73,003	37,543	35,460	105.9	23,708	11,903	11,805	100.8	11,706	6,006	5,700	105.4
2008	106,578	54,241	52,336	103.6	73,043	37,344	35,698	104.6	23,305	11,663	11,642	100.2	10,230	5,234	4,996	104.8
2009	104,979	53,702	51,274	104.7	71,118	36,519	34,597	105.6	23,017	11,647	11,369	102.4	10,844	5,536	5,308	104.3
2010	102,934	52,824	50,108	105.4	69,524	35,692	33,830	105.5	22,442	11,503	10,939	105.2	10,968	5,629	5,339	105.4
2011	102,525	52,527	49,996	105.1	69,503	35,738	33,764	105.8	22,015	11,128	10,887	102.2	11,007	5,661	5,345	105.9
2012	102,811	52,604	50,199	104.8	66,841	34,162	32,675	104.6	21,845	11,105	10,736	103.4	14,125	7,337	6,788	108.1

NOTE: There were 1 White, 2 Black, and 1 Asian Non-Hispanic births in 2004 for which sex was indeterminate.
NOTE: There was 1 White and 1 Black birth in 2005 for which sex was indeterminate. There was 1 Black birth in 2006 for which sex was indeterminate.
NOTE: There was 1 White birth in 2008 for which sex was indeterminate. There were 2 White births and 1 Black birth in 2009 for which sex was indeterminate.
NOTE: There were 2 White births in 2010 for which sex was indeterminate. There was 1 White birth and 1 Other race birth in 2011 for which sex was

TABLE 28
RESIDENT LIVE BIRTHS WITH CONGENITAL ANOMALIES BY RACE AND SEX
WITH RATIOS OF MALE EVENTS TO FEMALE EVENTS PER 100 FEMALES
VIRGINIA, 2003-2012

CONGENITAL ANOMALIES

TEN-YEAR	ALL RACES			Sex	WHITE RACE			Sex	BLACK RACE			Sex	ALL OTHER RACES			Sex
PERIOD	Total	Male	Female	Ratio	Total	Male	Female	Ratio	Total	Male	Female	Ratio	Total	Male	Female	Ratio
2003	711	400	311	128.6	501	285	216	131.9	160	85	75	113.3	50	30	20	150.0
2004	653	369	283	130.4	460	253	206	122.8	135	87	48	181.3	58	29	29	100.0
2005	584	325	258	126.0	430	249	180	138.3	111	55	56	98.2	43	21	22	95.5
2006	524	280	244	114.8	364	192	172	111.6	134	71	63	112.7	26	17	9	188.9
2007	536	312	224	139.3	381	221	160	138.1	108	65	43	151.2	47	26	21	123.8
2008	619	350	268	130.6	445	253	191	132.5	129	71	58	122.4	45	26	19	136.8
2009	635	347	286	121.3	443	246	195	126.2	145	81	64	126.6	47	20	27	74.1
2010	633	364	267	136.3	424	249	173	143.9	169	86	83	103.6	40	29	11	263.6
2011	542	302	240	125.8	356	201	155	129.7	137	76	61	124.6	49	25	24	104.2
2012	601	350	246	142.3	398	239	156	153.2	150	81	67	120.9	53	30	23	130.4

NOTE: There was 1 White female and 4 births of indeterminate sex in 2004 for which anomalies were unknown. There was 1 White birth of indeterminate sex in 2005 for which anomalies were unknown.
NOTE: There was 1 White birth of indeterminate sex in 2008 for which anomalies were unknown. There were 2 White births of indeterminate sex in 2009 and 2010 for which anomalies were unknown.
NOTE: There were 3 White births and 2 Black race births in 2012 for which sex was indeterminate.

TABLE 29
RESIDENT TOTAL LOW WEIGHT LIVE BIRTHS BY RACE OF MOTHER
WITH PERCENTS OF TOTAL LOW WEIGHT
VIRGINIA, 1998-2012

	ALL RACES		WHITE RACE		BLACK RACE		ASIAN & PACIFIC		NATIVE AMERICAN		OTHER RACES	
YEAR	Number	Percent	Number	Percent	Number	Percent	Number	Percent	Number	Percent	Number	Percent
1998	7,479	100.0	4,324	57.8	2,779	37.2	318	4.3	14	0.2	44	0.6
1999	7,416	100.0	4,339	58.5	2,675	36.1	319	4.3	12	0.2	71	1.0
2000	7,886	100.0	4,485	56.9	2,832	35.9	389	4.9	9	0.1	171	2.2
2001	7,816	100.0	4,490	57.4	2,783	35.6	386	4.9	15	0.2	142	1.8
2002	7,904	100.0	4,472	56.6	2,779	35.2	469	5.9	15	0.2	169	2.1
2003	8,278	100.0	4,738	57.2	2,855	34.5	479	5.8	16	0.2	190	2.3
2004	8,674	100.0	5,079	58.6	2,867	33.1	566	6.5	13	0.1	149	1.7
2005	8,594	100.0	5,062	58.9	2,816	32.8	506	5.9	16	0.2	194	2.3
2006	8,796	100.0	5,041	57.7	2,991	33.7	541	6.1	13	0.1	210	2.4
2007	9,334	100.0	5,195	55.7	3,278	35.1	634	6.8	6	0.1	221	2.4
2008	8,880	100.0	5,049	57.4	3,038	33.8	584	6.5	12	0.1	197	2.2
2009	8,800	100.0	4,947	56.2	3,033	34.5	597	6.8	8	0.1	215	2.4
2010	8,487	100.0	4,782	56.3	2,814	33.2	656	7.7	9	0.1	226	2.7
2011	8,204	100.0	4,577	55.8	2,733	33.3	659	8.0	14	0.2	221	2.7
2012	8,391	100.0	4,447	53.0	2,852	34.0	649	7.7	21	0.3	422	5.0

TABLE 30
RESIDENT TEENAGE LOW WEIGHT LIVE BIRTHS BY RACE OF MOTHER
WITH PERCENTS OF TEENAGE LOW WEIGHT
VIRGINIA, 1998-2012

	ALL RACES		WHITE RACE		BLACK RACE		ASIAN & PACIFIC		NATIVE AMERICAN		OTHER RACES	
YEAR	Number	Percent	Number	Percent	Number	Percent	Number	Percent	Number	Percent	Number	Percent
1998	1,074	100.0	482	44.9	567	52.8	21	2.0	1	0.1	3	0.3
1999	1,064	100.0	481	45.2	562	52.8	10	0.9			11	1.0
2000	1,015	100.0	415	40.9	558	55.0	21	2.1	1	0.1	20	2.0
2001	995	100.0	428	43.0	526	52.9	13	1.3	3	0.3	25	2.5
2002	974	100.0	428	43.9	511	52.5	9	0.9	2	0.2	24	2.5
2003	945	100.0	409	43.3	499	52.8	12	1.3			25	2.6
2004	970	100.0	465	47.9	477	49.2	12	1.2	1	0.1	15	1.5
2005	905	100.0	413	45.6	458	50.6	9	1.0	3	0.3	22	2.4
2006	959	100.0	446	46.8	466	48.3	10	1.0	2	0.2	35	3.6
2007	999	100.0	419	42.0	526	52.6	14	1.4			40	4.0
2008	923	100.0	433	47.6	460	49.2	9	1.0	2	0.2	19	2.0
2009	874	100.0	366	41.9	475	54.3	10	1.1			23	2.6
2010	735	100.0	324	44.1	380	51.7	4	0.5	1	0.1	26	3.5
2011	614	100.0	285	46.4	293	47.7	7	1.1	1	0.2	28	4.6
2012	644	100.0	272	42.2	324	50.3	7	1.1	2	0.3	39	6.1

TABLE 31
RESIDENT HISPANIC LOW WEIGHT LIVE BIRTHS BY RACE OF MOTHER
WITH PERCENTS OF HISPANIC LOW WEIGHT
VIRGINIA, 1998-2012

	ALL RACES		WHITE RACE		BLACK RACE		ASIAN & PACIFIC		NATIVE AMERICAN		OTHER RACES	
YEAR	Number	Percent	Number	Percent	Number	Percent	Number	Percent	Number	Percent	Number	Percent
1998	374	100.0	323	86.4	16	4.3	5	1.3			30	8.0
1999	382	100.0	326	85.3	6	1.6	4	1.0	3	0.8	43	11.3
2000	484	100.0	339	70.0	20	4.1	6	1.2			119	24.6
2001	530	100.0	412	77.7	7	1.3	10	1.9	3	0.6	98	18.5
2002	605	100.0	463	76.5	11	1.8	12	2.0	2	0.3	117	19.3
2003	653	100.0	495	75.8	8	1.2	3	0.5			147	22.5
2004	755	100.0	623	82.5	14	1.9	12	1.6			106	14.0
2005	798	100.0	629	78.8	16	2.0	10	1.3	2	0.3	141	17.7
2006	855	100.0	690	80.7	7	0.8	10	1.2			148	17.3
2007	967	100.0	765	79.1	19	2.0	14	1.4	1	0.1	168	17.4
2008	939	100.0	770	82.0	18	1.9	10	1.1	1	0.1	140	14.9
2009	844	100.0	674	79.9	17	2.0	6	0.7	3	0.4	144	17.1
2010	810	100.0	639	78.9	20	2.5	6	0.7			145	17.9
2011	781	100.0	619	79.3	21	2.7	3	0.4	1	0.1	137	17.5
2012	816	100.0	468	57.4	36	4.4	12	1.5	1	0.1	299	36.6

NOTE: A Low Weight Birth Is A Birth Of Under 2,500 Grams (Approximately 5 1/2 Pounds).

TABLE 32
RESIDENT TOTAL NON-MARITAL LOW WEIGHT LIVE BIRTHS BY RACE OF MOTHER WITH PERCENTS OF TOTAL NON-MARITAL LOW WEIGHT LIVE BIRTHS
VIRGINIA, 1998-2012

	ALL RACES		WHITE RACE		BLACK RACE		ASIAN & PACIFIC		NATIVE AMERICAN		OTHER RACES	
YEAR	Number	Percent	Number	Percent	Number	Percent	Number	Percent	Number	Percent	Number	Percent
1998	3,185	100.0	1,189	37.3	1,925	60.4	47	1.5	6	0.2	18	0.6
1999	3,053	100.0	1,193	39.1	1,798	58.9	39	1.3	2	0.1	21	0.7
2000	3,200	100.0	1,143	35.7	1,948	60.9	49	1.5	1	0.0	59	1.8
2001	3,245	100.0	1,218	37.5	1,912	58.9	44	1.4	6	0.2	65	2.0
2002	3,169	100.0	1,220	38.5	1,822	57.5	42	1.3	7	0.2	78	2.5
2003	3,346	100.0	1,288	38.5	1,931	57.7	47	1.4	4	0.1	76	2.3
2004	3,476	100.0	1,417	40.8	1,945	56.0	49	1.4	2	0.1	63	1.8
2005	3,618	100.0	1,515	41.9	1,962	54.2	43	1.2	7	0.2	91	2.5
2006	3,863	100.0	1,649	42.8	2,063	53.3	44	1.1	6	0.2	101	2.6
2007	4,221	100.0	1,711	40.6	2,337	55.3	59	1.4	4	0.1	110	2.6
2008	4,019	100.0	1,683	42.2	2,178	53.8	44	1.1	9	0.2	105	2.6
2009	3,981	100.0	1,646	41.3	2,161	54.3	56	1.4	2	0.1	116	2.9
2010	3,780	100.0	1,588	42.0	1,997	52.8	65	1.7	5	0.1	125	3.3
2011	3,642	100.0	1,515	41.6	1,957	53.7	56	1.5	4	0.1	110	3.0
2012	3,791	100.0	1,480	39.0	2,029	53.5	39	1.0	7	0.2	236	6.2

TABLE 33
RESIDENT TEENAGE NON-MARITAL LOW WEIGHT LIVE BIRTHS BY RACE OF MOTHER WITH PERCENTS OF TEENAGE NON-MARITAL LOW WEIGHT LIVE BIRTHS
VIRGINIA, 1998-2012

	ALL RACES		WHITE RACE		BLACK RACE		ASIAN & PACIFIC		NATIVE AMERICAN		OTHER RACES	
YEAR	Number	Percent	Number	Percent	Number	Percent	Number	Percent	Number	Percent	Number	Percent
1998	923	100.0	355	38.5	548	59.4	18	2.0			2	0.2
1999	904	100.0	356	39.4	532	58.8	9	1.0			7	0.8
2000	877	100.0	308	35.1	541	61.7	15	1.7	1	0.1	12	1.4
2001	846	100.0	316	37.4	504	59.6	8	0.9	2	0.2	16	1.9
2002	809	100.0	298	36.8	485	60.0	6	0.7			20	2.5
2003	809	100.0	300	37.1	482	59.6	9	1.1			18	2.2
2004	827	100.0	355	42.9	451	54.5	8	1.0			13	1.6
2005	778	100.0	318	40.9	435	55.9	6	0.8	1	0.1	18	2.3
2006	851	100.0	363	42.9	450	52.6	6	0.7	2	0.2	30	3.5
2007	865	100.0	322	37.3	501	57.9	11	1.3			31	3.6
2008	821	100.0	344	42.4	450	54.3	9	1.1	2	0.2	16	1.9
2009	801	100.0	312	39.0	462	57.7	9	1.1			18	2.2
2010	670	100.0	270	40.3	371	55.4	3	0.4	1	0.1	25	3.7
2011	561	100.0	244	43.5	286	51.0	7	1.2	1	0.2	23	4.1
2012	598	100.0	234	39.1	322	53.8	6	1.0			36	6.0

TABLE 34
RESIDENT HISPANIC NON-MARITAL LOW WEIGHT LIVE BIRTHS BY RACE OF MOTHER WITH PERCENTS OF HISPANIC NON-MARITAL LOW WEIGHT LIVE BIRTHS
VIRGINIA, 1998-2012

	ALL RACES		WHITE RACE		BLACK RACE		ASIAN & PACIFIC		NATIVE AMERICAN		OTHER RACES	
YEAR	Number	Percent	Number	Percent	Number	Percent	Number	Percent	Number	Percent	Number	Percent
1998	170	100.0	145	85.3	7	4.1	3	1.8			15	8.8
1999	174	100.0	152	87.4	4	2.3	1	0.6			17	9.8
2000	211	100.0	149	70.6	11	5.2	3	1.4			48	22.7
2001	233	100.0	177	76.0	1	0.4	3	1.3	2	0.9	50	21.5
2002	275	100.0	207	75.3	5	1.8	3	1.1			60	21.8
2003	290	100.0	211	72.8	6	2.1	1	0.3			72	24.8
2004	358	100.0	299	83.5	6	1.7	5	1.4			48	13.4
2005	400	100.0	312	78.0	5	1.3	5	1.3	1	0.3	77	19.3
2006	487	100.0	400	82.1	3	0.6	5	1.0			79	16.2
2007	528	100.0	422	79.9	12	2.3	7	1.3			87	16.5
2008	500	100.0	400	80.0	9	1.8	3	0.6	1	0.2	87	17.4
2009	439	100.0	336	76.5	11	2.5	2	0.5	1	0.2	89	20.3
2010	450	100.0	344	76.4	9	2.0	1	0.2			96	21.3
2011	424	100.0	321	75.7	15	3.5	1	0.2			87	20.5
2012	432	100.0	220	50.9	19	4.4			1	0.2	192	44.4

NOTE: A Low Weight Birth Is A Birth Of Under 2,500 Grams (Approximately 5 1/2 Pounds).

TABLE 35
RESIDENT LOW WEIGHT, VERY LOW WEIGHT, AND PLURAL BIRTHS AND BIRTHS WITH CONGENITAL ANOMALIES BY RACE WITH PERCENTS OF TOTAL LIVE BIRTHS
VIRGINIA, 1992-2012

YEAR	RACE	LOW WEIGHT RESIDENT BIRTHS		VERY LOW WEIGHT RESIDENT BIRTHS		RESIDENT PLURAL BIRTHS		RESIDENT BIRTHS WITH CONGENITAL ANOMALIES		TOTAL LIVE BIRTHS
		NUMBER	PERCENT	NUMBER	PERCENT	NUMBER	PERCENT	NUMBER	PERCENT	
1992	Total	7,156	7.4	1,387	1.4	2,402	2.5	1,453	1.5	96,725
	White	3,948	5.7	654	0.9	1,644	2.4	993	1.4	69,662
	Black	3,004	12.7	703	3.0	686	2.9	425	1.8	23,671
	All Other	204	6.0	30	0.9	72	2.1	35	1.0	3,392
1993	Total	6,884	7.3	1,403	1.5	2,247	2.4	1,521	1.6	93,881
	White	3,790	5.6	701	1.0	1,538	2.3	946	1.4	67,454
	Black	2,861	12.4	663	2.9	654	2.8	533	2.3	23,016
	All Other	233	6.8	39	1.1	55	1.6	42	1.2	3,411
1994	Total	7,073	7.5	1,433	1.5	2,356	2.5	1,551	1.6	94,355
	White	4,073	5.9	728	1.1	1,655	2.4	963	1.4	68,678
	Black	2,759	12.5	675	3.1	659	3.0	553	2.5	22,103
	Other	241	6.7	30	0.8	42	1.2	35	1.0	3,574
1995	Total	7,088	7.7	1,366	1.5	2,328	2.5	1,143	1.2	91,871
	White	4,073	6.1	673	1.0	1,653	2.5	753	1.1	66,597
	Black	2,745	13.0	643	3.0	620	2.9	351	1.7	21,119
	Other	270	6.5	50	1.2	55	1.3	39	0.9	4,155
1996	Total	7,058	7.7	1,446	1.6	2,537	2.8	1,027	1.1	92,115
	White	4,158	6.2	736	1.1	1,878	2.8	704	1.1	66,559
	Black	2,541	12.2	657	3.2	569	2.7	286	1.4	20,749
	Other	359	7.5	53	1.1	90	1.9	37	0.8	4,807
1997	Total	7,081	7.7	1,444	1.6	2,664	2.9	1,151	1.3	91,664
	White	4,066	6.2	772	1.2	1,849	2.8	804	1.2	65,474
	Black	2,641	12.6	607	2.9	697	3.3	309	1.5	20,911
	Other	374	7.1	65	1.2	118	2.2	38	0.7	5,279
1998	Total	7,479	7.9	1,607	1.7	2,964	3.1	1,011	1.1	94,114
	White	4,324	6.5	830	1.2	2,162	3.2	694	1.0	66,872
	Black	2,779	12.7	711	3.3	705	3.2	277	1.3	21,868
	Other	376	7.0	66	1.2	97	1.8	40	0.7	5,374
1999	Total	7,416	7.8	1,525	1.6	2,984	3.1	873	0.9	95,207
	White	4,339	6.5	809	1.2	2,164	3.2	635	0.9	67,103
	Black	2,675	12.2	654	3.0	695	3.2	202	0.9	21,987
	Other	402	6.6	62	1.0	125	2.0	36	0.6	6,117
2000	Total	7,886	8.0	1,618	1.6	3,371	3.4	672	0.7	98,864
	White	4,485	6.5	845	1.2	2,386	3.5	466	0.7	69,090
	Black	2,832	12.7	682	3.1	803	3.6	171	0.8	22,298
	Other	569	7.6	91	1.2	182	2.4	35	0.5	7,476
2001	Total	7,816	7.9	1,650	1.7	3,224	3.3	639	0.6	98,531
	White	4,490	6.5	866	1.3	2,287	3.3	458	0.7	68,859
	Black	2,783	12.7	704	3.2	757	3.4	141	0.6	22,000
	Other	543	7.1	80	1.0	180	2.3	40	0.5	7,672
2002	Total	7,904	8.0	1,653	1.7	3,343	3.4	700	0.7	99,235
	White	4,472	6.5	814	1.2	2,391	3.5	487	0.7	68,658
	Black	2,779	12.7	750	3.4	742	3.4	168	0.8	21,834
	Other	653	7.5	89	1.0	210	2.4	45	0.5	8,743
2003	Total	8,278	8.2	1,624	1.6	3,504	3.5	711	0.7	100,561
	White	4,738	6.8	856	1.2	2,489	3.6	501	0.7	69,649
	Black	2,855	13.1	657	3.0	762	3.5	160	0.7	21,727
	Other	685	7.5	111	1.2	253	2.8	50	0.5	9,185
2004	Total	8,674	8.4	1,699	1.6	3,636	3.5	653	0.6	103,830
	White	5,079	7.0	939	1.3	2,588	3.6	460	0.6	72,606
	Black	2,867	12.9	656	2.9	782	3.5	135	0.6	22,261
	Other	728	8.1	104	1.2	266	3.0	58	0.6	8,963
2005	Total	8,594	8.2	1,749	1.7	3,721	3.6	584	0.6	104,488
	White	5,062	7.0	960	1.3	2,725	3.8	430	0.6	72,220
	Black	2,816	12.8	678	3.1	765	3.5	111	0.5	22,084
	Other	716	7.0	111	1.1	231	2.3	43	0.4	10,184
2006	Total	8,796	8.3	1,765	1.7	3,730	3.5	524	0.5	106,474
	White	5,041	6.9	906	1.2	2,625	3.6	364	0.5	72,808
	Black	2,991	12.9	728	3.1	843	3.6	134	0.6	23,171
	Other	764	7.3	131	1.2	262	2.5	26	0.2	10,495
2007	Total	9,334	8.6	1,889	1.7	3,928	3.6	536	0.5	108,417
	White	5,195	7.1	950	1.3	2,673	3.7	381	0.5	73,003
	Black	3,278	13.8	814	3.4	969	4.1	108	0.5	23,708
	Other	861	7.4	125	1.1	286	2.4	47	0.4	11,706
2008	Total	8,880	8.3	1,668	1.6	3,802	3.6	619	0.6	106,578
	White	5,049	6.9	884	1.2	2,606	3.6	445	0.6	73,043
	Black	3,038	13.0	651	2.8	872	3.7	129	0.6	23,305
	Other	793	7.8	133	1.3	324	3.2	45	0.4	10,230
2009	Total	8,800	8.4	1,732	1.6	3,908	3.7	635	0.6	104,979
	White	4,947	7.0	851	1.2	2,760	3.9	443	0.6	71,118
	Black	3,033	13.2	737	3.2	836	3.6	145	0.6	23,017
	Other	820	7.6	144	1.3	312	2.9	47	0.4	10,844
2010	Total	8,487	8.2	1,627	1.6	3,773	3.7	633	0.6	102,934
	White	4,782	6.9	805	1.2	2,599	3.7	424	0.6	69,524
	Black	2,814	12.5	680	3.0	817	3.6	169	0.8	22,442
	Other	891	8.1	142	1.3	357	3.3	40	0.4	10,968
2011	Total	8,204	8.0	1,632	1.6	3,712	3.6	542	0.5	102,525
	White	4,577	6.6	842	1.2	2,501	3.6	356	0.5	69,503
	Black	2,733	12.4	644	2.9	849	3.9	137	0.6	22,015
	Other	894	8.1	146	1.3	362	3.3	49	0.4	11,007
2012	Total	8,391	8.2	1,648	1.6	3,792	3.7	601	0.6	102,811
	White	4,447	6.7	745	1.1	2,418	3.6	398	0.6	66,841
	Black	2,852	13.1	694	3.2	943	4.3	150	0.7	21,845
	Other	1,092	7.7	209	1.5	431	3.1	53	0.4	14,125

NOTES: A low-weight birth is defined as a birth of under 2,500 grams (approximately 5 1/2 pounds). A very low-weight birth is defined as a birth of under 1,500 grams (approximately 3 5/16 pounds). A plural birth is defined as a live birth of two or more fetuses. Births with congenital anomalies are unduplicated counts of births with one or more specified anomaly.

TABLE 36
RESIDENT TEENAGE LOW WEIGHT, VERY LOW WEIGHT, AND PLURAL BIRTHS AND BIRTHS WITH CONGENITAL ANOMALIES BY RACE WITH PERCENTS OF TEENAGE LIVE BIRTHS
VIRGINIA, 1992-2012

YEAR	RACE	LOW WEIGHT TEENAGE BIRTHS		VERY LOW WEIGHT TEENAGE BIRTHS		TEENAGE PLURAL BIRTHS		TEENAGE BIRTHS WITH CONGENITAL ANOMALIES		TOTAL TEENAGE BIRTHS
		NUMBER	PERCENT	NUMBER	PERCENT	NUMBER	PERCENT	NUMBER	PERCENT	
1992	Total	1,139	10.6	227	2.1	187	1.7	215	2.0	10,716
	White	483	8.2	96	1.6	91	1.5	111	1.9	5,911
	Black	644	13.8	129	2.8	92	2.0	103	2.2	4,662
	All Other	12	8.4	2	1.4	4	2.8	1	0.7	143
1993	Total	1,035	10.0	221	2.1	118	1.1	242	2.3	10,317
	White	455	7.8	87	1.5	53	0.9	116	2.0	5,820
	Black	567	13.0	132	3.0	63	1.4	119	2.7	4,365
	All Other	13	9.8	2	1.5	2	1.5	7	5.3	132
1994	Total	1,058	9.9	232	2.2	130	1.2	221	2.1	10,666
	White	460	7.5	86	1.4	65	1.1	103	1.7	6,122
	Black	589	13.3	145	3.3	65	1.5	117	2.6	4,418
	Other	9	7.1	1	0.8			1	0.8	126
1995	Total	1,073	10.2	203	1.9	140	1.3	189	1.8	10,479
	White	494	8.3	90	1.5	76	1.3	104	1.8	5,938
	Black	560	12.8	112	2.6	64	1.5	83	1.9	4,363
	Other	19	10.7	1	0.6			2	1.1	178
1996	Total	1,080	10.7	217	2.1	137	1.4	159	1.6	10,109
	White	499	8.8	88	1.5	62	1.1	90	1.6	5,687
	Black	566	13.5	125	3.0	75	1.8	67	1.6	4,199
	Other	15	6.7	4	1.8			2	0.9	223
1997	Total	1,064	10.6	199	2.0	186	1.9	158	1.6	9,999
	White	454	8.3	90	1.6	82	1.5	93	1.7	5,461
	Black	585	13.7	105	2.5	102	2.4	61	1.4	4,279
	Other	25	9.7	4	1.5	2	0.8	4	1.5	259
1998	Total	1,074	10.6	247	2.4	184	1.8	156	1.5	10,102
	White	482	8.7	90	1.6	103	1.9	100	1.8	5,531
	Black	567	13.1	153	3.5	81	1.9	54	1.3	4,313
	Other	25	9.7	4	1.6			2	0.8	258
1999	Total	1,064	10.5	222	2.2	152	1.5	109	1.1	10,090
	White	481	8.8	89	1.6	77	1.4	58	1.1	5,468
	Black	562	13.0	130	3.0	75	1.7	48	1.1	4,331
	Other	21	7.2	3	1.0			3	1.0	291
2000	Total	1,015	10.4	192	2.0	160	1.6	74	0.8	9,803
	White	415	7.8	69	1.3	86	1.6	42	0.8	5,339
	Black	558	13.6	118	2.9	67	1.6	29	0.7	4,098
	Other	42	11.5	5	1.4	7	1.9	3	0.8	366
2001	Total	995	10.4	197	2.1	160	1.7	75	0.8	9,577
	White	428	8.1	68	1.3	61	1.2	44	0.8	5,281
	Black	526	13.4	123	3.1	93	2.4	24	0.6	3,919
	Other	41	10.9	6	1.6	6	1.6	7	1.9	377
2002	Total	974	10.6	212	2.3	137	1.5	73	0.8	9,195
	White	428	8.5	85	1.7	73	1.4	43	0.9	5,049
	Black	511	13.7	124	3.3	62	1.7	28	0.8	3,733
	Other	35	8.5	3	0.7	2	0.5	2	0.5	413
2003	Total	945	10.6	203	2.3	154	1.7	83	0.9	8,941
	White	409	8.3	67	1.4	72	1.5	49	1.0	4,907
	Black	499	13.8	126	3.5	78	2.2	31	0.9	3,618
	Other	37	8.9	10	2.4	4	1.0	3	0.7	416
2004	Total	970	10.9	196	2.2	142	1.6	75	0.8	8,914
	White	465	9.1	98	1.9	76	1.5	43	0.8	5,138
	Black	477	13.9	93	2.7	62	1.8	30	0.9	3,439
	Other	28	8.3	5	1.5	4	1.2	2	0.6	337
2005	Total	905	10.2	197	2.2	142	1.6	63	0.7	8,905
	White	413	8.2	79	1.6	68	1.4	45	0.9	5,034
	Black	458	13.4	112	3.3	68	2.0	17	0.5	3,407
	Other	34	7.3	6	1.3	6	1.3	1	0.2	464
2006	Total	959	10.4	221	2.4	150	1.6	65	0.7	9,196
	White	446	8.7	95	1.8	75	1.5	34	0.7	5,150
	Black	466	13.0	113	3.2	71	2.0	30	0.8	3,577
	Other	47	10.0	13	2.8	4	0.9	1	0.2	469
2007	Total	999	10.7	199	2.1	160	1.7	57	0.6	9,306
	White	419	8.1	80	1.5	60	1.2	42	0.8	5,166
	Black	526	14.6	112	3.1	90	2.5	14	0.4	3,599
	Other	54	10.0	7	1.3	10	1.8	1	0.2	541
2008	Total	923	10.4	196	2.2	139	1.6	66	0.7	8,897
	White	433	8.5	87	1.7	66	1.3	46	0.9	5,067
	Black	460	13.2	100	2.9	71	2.0	19	0.5	3,475
	Other	30	8.5	9	2.5	2	0.6	1	0.3	355
2009	Total	874	10.6	176	2.1	130	1.6	63	0.8	8,284
	White	366	8.0	75	1.6	57	1.2	39	0.9	4,582
	Black	475	14.4	96	2.9	64	1.9	21	0.6	3,298
	Other	33	8.2	5	1.2	9	2.2	3	0.7	404
2010	Total	735	9.9	162	2.2	151	2.0	55	0.7	7,444
	White	324	7.7	70	1.7	73	1.7	27	0.6	4,184
	Black	380	13.1	87	3.0	75	2.6	25	0.9	2,907
	Other	31	8.8	5	1.4	3	0.8	3	0.8	353
2011	Total	614	9.3	119	1.8	93	1.4	46	0.7	6,572
	White	285	7.6	41	1.1	30	0.8	23	0.6	3,771
	Black	293	12.0	71	2.9	59	2.4	21	0.9	2,435
	Other	36	9.8	7	1.9	4	1.1	2	0.5	366
2012	Total	644	10.5	141	2.3	137	2.2	60	1.0	6,134
	White	272	8.2	56	1.7	51	1.5	37	1.1	3,333
	Black	324	14.4	72	3.2	74	3.3	20	0.9	2,255
	Other	48	8.8	13	2.4	12	2.2	3	0.5	546

NOTES: A low-weight birth is defined as a birth of under 2,500 grams (approximately 5 1/2 pounds). A very low-weight birth is defined as a birth of under 1,500 grams (approximately 3 5/16 pounds). A plural birth is defined as a live birth of two or more fetuses. Births with congenital anomalies are unduplicated counts of births with one or more specified anomaly.

TABLE 37
RESIDENT LIVE BIRTHS BY BIRTH WEIGHT IN GRAMS
BY AGE AND RACE OF MOTHER
VIRGINIA, 2012

AGE AND RACE OF MOTHER	TOTAL BIRTHS	BIRTH WEIGHT IN GRAMS															
		499 or Less	500 to 749	750 to 999	1,000 to 1,249	1,250 to 1,499	1,500 to 1,999	2,000 to 2,499	Total Low Weight	2,500 to 2,999	3,000 to 3,499	3,500 to 3,999	4,000 to 4,499	4,500 to 4,999	5,000 or More	Total Full Weight	Unknown
TOTAL	102,811	230	303	335	344	436	1,620	5,123	8,391	18,175	39,148	28,339	7,567	1,027	123	94,379	41
< 15	71					1	1	7	9	18	32	9	3			62	
15-17	1,559	8	7	5	9	8	20	98	155	347	683	303	61	8		1,402	2
18-19	4,504	15	16	19	20	33	94	283	480	1,030	1,779	1,005	187	22	1	4,024	
20-24	21,767	43	79	74	61	87	347	1,224	1,915	4,532	8,711	5,265	1,176	135	19	19,838	14
25-29	28,932	72	77	71	89	98	398	1,309	2,114	4,861	11,105	8,347	2,154	306	34	26,807	11
30-34	28,709	56	71	101	92	122	455	1,301	2,198	4,556	10,606	8,476	2,490	336	39	26,503	8
35-39	13,807	20	35	56	56	62	233	681	1,143	2,218	4,997	4,026	1,219	173	27	12,660	4
40-44	3,233	16	14	9	14	22	65	195	335	569	1,165	852	263	45	3	2,897	1
45 Up	221		4		3	2	7	25	41	42	67	55	14	2		180	
Unknown	8					1			1	2	3	1				6	1
WHITE	66,841	86	118	146	181	214	893	2,809	4,447	10,066	24,916	20,579	5,909	805	90	62,365	29
< 15	31							5	5	8	14	2	2			26	
15-17	758	5	1			5	7	36	54	130	348	181	37	7		703	1
18-19	2,544	6	6	9	12	12	49	119	213	482	1,022	678	135	14		2,331	
20-24	12,691	11	35	30	27	32	174	568	877	2,205	5,058	3,533	884	107	16	11,803	11
25-29	19,340	31	27	28	46	53	207	742	1,134	2,785	7,278	6,147	1,718	244	26	18,198	8
30-34	19,773	18	24	47	54	68	276	788	1,275	2,745	7,089	6,374	1,997	260	28	18,493	5
35-39	9,361	8	16	27	31	32	137	425	676	1,347	3,279	2,986	916	137	18	8,683	2
40-44	2,187	7	7	5	10	11	40	113	193	339	774	636	208	34	2	1,993	1
45 Up	149		2		1	1	3	13	20	23	51	41	12	2		129	
Unknown	7									2	3	1				6	1
BLACK	21,845	112	143	150	124	165	513	1,645	2,852	5,285	8,368	4,301	882	129	17	18,982	11
< 15	36							2	2	10	17	6	1			34	
15-17	622	2	5	3	7	3	10	53	83	178	253	91	15	1		538	1
18-19	1,597	8	9	8	8	19	40	147	239	465	609	236	40	7	1	1,358	
20-24	7,064	27	36	41	30	50	151	556	891	1,914	2,803	1,235	193	24	2	6,171	2
25-29	5,728	37	39	36	31	31	138	395	707	1,338	2,215	1,189	238	34	4	5,018	3
30-34	4,229	24	40	38	27	33	100	291	553	859	1,576	964	227	41	6	3,673	3
35-39	2,021	8	8	23	18	21	54	140	272	387	722	473	144	17	4	1,747	2
40-44	506	6	5	1	2	6	17	52	89	124	169	97	22	5		417	
45 Up	41		1		1	1	3	9	15	10	4	10	2			26	
Unknown	1					1			1								
OTHER	14,125	32	42	39	39	57	214	669	1,092	2,824	5,864	3,459	776	93	16	13,032	1
< 15	4					1	1		2		1	1				2	
15-17	179	1	1	2	2		3	9	18	39	82	31	9			161	
18-19	363	1	1	2		2	5	17	28	83	148	91	12	1		335	
20-24	2,012	5	8	3	4	5	22	100	147	413	850	497	99	4	1	1,864	1
25-29	3,864	4	11	7	12	14	53	172	273	738	1,612	1,011	198	28	4	3,591	
30-34	4,707	14	7	16	11	21	79	222	370	952	1,941	1,138	266	35	5	4,337	
35-39	2,425	4	11	6	7	9	42	116	195	484	996	567	159	19	5	2,230	
40-44	540	3	2	3	2	5	8	30	53	106	222	119	33	6	1	487	
45 Up	31		1		1		1	3	6	9	12	4				25	
Unknown																	

TABLE 38
RESIDENT LIVE BIRTHS BY BIRTH WEIGHT IN GRAMS
BY WEEKS OF GESTATION AND RACE OF MOTHER
VIRGINIA, 2012

WEEKS GESTATION AND RACE OF MOTHER	TOTAL BIRTHS	BIRTH WEIGHT IN GRAMS															
		499 or Less	500 to 749	750 to 999	1,000 to 1,249	1,250 to 1,499	1,500 to 1,999	2,000 to 2,499	Total Low Weight	2,500 to 2,999	3,000 to 3,499	3,500 to 3,999	4,000 to 4,499	4,500 to 4,999	5,000 or More	Total Full Weight	Unknown
TOTAL	102,811	230	303	335	344	436	1,620	5,123	8,391	18,175	39,148	28,339	7,567	1,027	123	94,379	41
< 28 Weeks	858	223	279	221	83	11	16	6	839	2	5	2	3			12	7
28-31 Weeks	945	3	18	96	196	267	302	30	912	14	10	7	2			33	
32-35 Weeks	4,316		3	8	52	132	1,026	1,793	3,014	987	251	48	9	4	1	1,300	2
36 Weeks	3,625				3	8	145	938	1,094	1,540	798	157	27	8	1	2,531	
37-39 Weeks	62,324	2	3	5	7	11	123	2,158	2,309	12,971	26,571	16,097	3,761	529	76	60,005	10
40 Weeks	23,565	1		3	3	5	8	176	196	2,267	9,193	8,960	2,620	296	29	23,365	4
> 40 Weeks	7,129			2				21	23	386	2,307	3,063	1,144	189	16	7,105	1
Unknown	49	1				2		1	4	8	13	5	1	1		28	17
WHITE	66,841	86	118	146	181	214	893	2,809	4,447	10,066	24,916	20,579	5,909	805	90	62,365	29
< 28 Weeks	357	81	107	94	46	9	5	4	346	1	3	2	2			8	3
28-31 Weeks	488	2	7	40	96	130	184	15	474	6	2	4	2			14	
32-35 Weeks	2,619		2	4	30	63	557	1,067	1,723	676	172	37	7	1	1	894	2
36 Weeks	2,223				2	3	77	512	594	941	549	117	17	4	1	1,629	
37-39 Weeks	39,875	2	2	4	6	6	65	1,093	1,178	6,956	16,827	11,572	2,878	400	57	38,690	7
40 Weeks	16,120			2	1	3	5	108	119	1,260	5,833	6,575	2,071	238	20	15,997	4
> 40 Weeks	5,124			2				10	12	222	1,520	2,267	931	161	11	5,112	
Unknown	35	1							1	4	10	5	1	1		21	13
BLACK	21,845	112	143	150	124	165	513	1,645	2,852	5,285	8,368	4,301	882	129	17	18,982	11
< 28 Weeks	392	111	134	101	30	2	7	1	386	1	1					2	4
28-31 Weeks	333	1	8	44	74	105	78	10	320	6	6	1				13	
32-35 Weeks	1,163		1	3	16	49	340	498	907	195	48	9	1	3		256	
36 Weeks	908				1	2	43	291	337	389	151	22	5	4		571	
37-39 Weeks	13,396			1	1	3	43	781	829	3,863	5,625	2,535	459	73	9	12,564	3
40 Weeks	4,472			1	2	2	2	54	61	711	2,056	1,305	299	34	6	4,411	
> 40 Weeks	1,168							9	9	116	478	429	118	15	2	1,158	1
Unknown	13					2		1	3	4	3					7	3
OTHER	14,125	32	42	39	39	57	214	669	1,092	2,824	5,864	3,459	776	93	16	13,032	1
< 28 Weeks	109	31	38	26	7		4	1	107		1		1			2	
28-31 Weeks	124		3	12	26	32	40	5	118	2	2	2				6	
32-35 Weeks	534			1	6	20	129	228	384	116	31	2	1			150	
36 Weeks	494					3	25	135	163	210	98	18	5			331	
37-39 Weeks	9,053		1			2	15	284	302	2,152	4,119	1,990	424	56	10	8,751	
40 Weeks	2,973	1					1	14	16	296	1,304	1,080	250	24	3	2,957	
> 40 Weeks	837							2	2	48	309	367	95	13	3	835	
Unknown	1																1

TABLE 39
RESIDENT LIVE BIRTHS BY BIRTH WEIGHT AND RACE OF MOTHER
WITH PERCENTS OF TOTAL BIRTHS
VIRGINIA, 2012

BIRTH WEIGHT	TOTAL		WHITE		BLACK		OTHER	
(In Grams)	NUMBER	PERCENT	NUMBER	PERCENT	NUMBER	PERCENT	NUMBER	PERCENT
TOTAL	102,811	100.0	66,841	100.0	21,845	100.0	14,125	100.0
LOW WEIGHT	8,391	8.2	4,447	6.7	2,852	13.1	1,092	7.7
Under 500 Grams	230	0.2	86	0.1	112	0.5	32	0.2
500-1499 Grams	1,418	1.4	659	1.0	582	2.7	177	1.3
1500-2499 Grams	6,743	6.6	3,702	5.5	2,158	9.9	883	6.3
FULL WEIGHT	94,379	91.8	62,365	93.3	18,982	86.9	13,032	92.3
2500-3499 Grams	57,323	55.8	34,982	52.3	13,653	62.5	8,688	61.5
3500-4499 Grams	35,906	34.9	26,488	39.6	5,183	23.7	4,235	30.0
Over 4499 Grams	1,150	1.1	895	1.3	146	0.7	109	0.8
WEIGHT UNKNOWN	41	0.0	29	0.0	11	0.1	1	0.0

TABLE 40
RESIDENT LOW WEIGHT BIRTHS BY BIRTH ORDER AND RACE OF MOTHER
WITH PERCENTS LOW WEIGHT BIRTHS OF TOTAL BIRTHS
VIRGINIA, 2012

RACE OF		BIRTH ORDER							
MOTHER	TOTAL	1	2	3	4	5	6	7 Up	Unknown
NUMBER OF LOW WEIGHT BIRTHS UNDER 2,500 GRAMS									
TOTAL	8,391	3,632	2,378	1,294	609	264	116	87	11
WHITE	4,447	1,978	1,286	695	278	119	45	37	9
BLACK	2,852	1,150	733	447	289	129	60	42	2
OTHER	1,092	504	359	152	42	16	11	8	
PERCENTS LOW WEIGHT BIRTHS OF TOTAL BIRTHS									
TOTAL	8.2	8.3	7.3	8.1	9.5	11.4	12.4	11.6	8.9
WHITE	6.7	6.9	6.0	6.8	7.2	9.0	8.8	8.5	8.7
BLACK	13.1	13.2	11.7	12.0	16.1	16.7	19.7	16.7	12.5
OTHER	7.7	8.4	7.3	7.3	5.9	6.8	9.5	13.1	
RATIOS OF PERCENTS OF LOW WEIGHT BIRTHS TO WHITE RACE PERCENTS OF LOW WEIGHT BIRTHS									
TOTAL	1.2	1.2	1.2	1.2	1.3	1.3	1.4	1.4	1.0
WHITE	1.0	1.0	1.0	1.0	1.0	1.0	1.0	1.0	1.0
BLACK	2.0	1.9	2.0	1.8	2.2	1.8	2.2	2.0	1.4
OTHER	1.2	1.2	1.2	1.1	0.8	0.8	1.1	1.5	

TABLE 41
RESIDENT LOW WEIGHT BIRTHS BY AGE AND RACE OF MOTHER
WITH PERCENTS LOW WEIGHT BIRTHS OF TOTAL BIRTHS
VIRGINIA, 2012

RACE OF		AGE OF MOTHER									
MOTHER	TOTAL	< 15	15-17	18-19	20-24	25-29	30-34	35-39	40-44	45 Up	Unknown
NUMBER OF LOW WEIGHT BIRTHS UNDER 2,500 GRAMS											
TOTAL	8,391	9	155	480	1,915	2,114	2,198	1,143	335	41	1
WHITE	4,447	5	54	213	877	1,134	1,275	676	193	20	
BLACK	2,852	2	83	239	891	707	553	272	89	15	1
OTHER	1,092	2	18	28	147	273	370	195	53	6	
PERCENTS LOW WEIGHT BIRTHS OF TOTAL BIRTHS											
TOTAL	8.2	12.7	9.9	10.7	8.8	7.3	7.7	8.3	10.4	18.6	12.5
WHITE	6.7	16.1	7.1	8.4	6.9	5.9	6.4	7.2	8.8	13.4	
BLACK	13.1	5.6	13.3	15.0	12.6	12.3	13.1	13.5	17.6	36.6	100.0
OTHER	7.7	50.0	10.1	7.7	7.3	7.1	7.9	8.0	9.8	19.4	
RATIOS OF PERCENTS OF LOW WEIGHT BIRTHS TO WHITE RACE PERCENTS OF LOW WEIGHT BIRTHS											
TOTAL	1.2	0.8	1.4	1.3	1.3	1.2	1.2	1.1	1.2	1.4	
WHITE	1.0	1.0	1.0	1.0	1.0	1.0	1.0	1.0	1.0	1.0	
BLACK	2.0	0.3	1.9	1.8	1.8	2.1	2.0	1.9	2.0	2.7	
OTHER	1.2	3.1	1.4	0.9	1.1	1.2	1.2	1.1	1.1	1.4	

TABLE 42
RESIDENT SINGLE AND PLURAL LIVE BIRTHS
BY RACE AND SEX OF INFANT
VIRGINIA, 2012

SINGLE AND PLURAL	ALL RACES			WHITE RACE			BLACK RACE			ALL OTHER RACES		
LIVE BIRTHS	Total	Male	Female	Total	Male	Female	Total	Male	Female	Total	Male	Female
TOTAL BIRTHS	102,811	52,604	50,199	66,841	34,162	32,675	21,845	11,105	10,736	14,125	7,337	6,788
Single Births	99,015	50,648	48,359	64,422	32,897	31,521	20,899	10,639	10,256	13,694	7,112	6,582
Born as Twins	3,659	1,887	1,772	2,340	1,218	1,122	899	446	453	420	223	197
Born as Triplets	125	63	62	70	41	29	44	20	24	11	2	9
Born as Quadruplets	8	5	3	8	5	3						
Unknown Plurality	4	1	3	1	1		3		3			

Note: There was 8 births of indeterminate sex, 4 single White births and 4 single Black births.

TABLE 43
PLURAL BIRTHS AND PLURAL LOW WEIGHT BIRTHS BY RACE
WITH PERCENTS LOW WEIGHT PLURAL OF TOTAL PLURAL
VIRGINIA, 2012

ALL	ALL RACES			WHITE RACE			BLACK RACE			ALL OTHER RACES		
PLURAL BIRTHS	Total	Male	Female	Total	Male	Female	Total	Male	Female	Total	Male	Female
Total Plural Births	3,792	1,955	1,837	2,418	1,264	1,154	943	466	477	431	225	206
Low Weight Plural Births	2,164	1,052	1,112	1,270	637	633	617	279	338	277	136	141
Percent Low Weight	57.1	53.8	60.5	52.5	50.4	54.9	65.4	59.9	70.9	64.3	60.4	68.4

TABLE 44
RESIDENT LOW WEIGHT BIRTHS, PLURAL BIRTHS, AND CONGENITAL ANOMALIES
WITH PERCENTS OF TOTAL LIVE BIRTHS
BY AGE AND RACE OF MOTHER
VIRGINIA, 2012

AGE OF MOTHER	NUMBER OF BIRTHS AND ANOMALIES											
	LOW WEIGHT BIRTHS				PLURAL BIRTHS				CONGENITAL ANOMALIES			
	Total	White	Black	Other	Total	White	Black	Other	Total	White	Black	Other
TOTAL	8,391	4,447	2,852	1,092	3,792	2,418	943	431	601	398	150	53
< 15 years	9	5	2	2								
15-19 years	635	267	322	46	137	51	74	12	60	37	20	3
15 years	14	5	6	3					3	2		1
16 years	46	16	26	4	6	2	4		4	1	3	
17 years	95	33	51	11	28	8	16	4	7	4	2	1
18 years	191	91	90	10	48	24	22	2	13	10	3	
19 years	289	122	149	18	55	17	32	6	33	20	12	1
20-24 years	1,915	877	891	147	554	245	265	44	158	89	62	7
25-29 years	2,114	1,134	707	273	898	544	268	86	149	107	29	13
30-34 years	2,198	1,275	553	370	1,230	887	184	159	126	84	24	18
35-39 years	1,143	676	272	195	733	528	101	104	68	49	12	7
40-44 years	335	193	89	53	201	139	42	20	33	25	3	5
> 44 years	41	20	15	6	39	24	9	6	7	7		
Unknown	1		1									

AGE OF MOTHER	PERCENTS OF TOTAL LIVE BIRTHS											
	LOW WEIGHT BIRTHS				PLURAL BIRTHS				CONGENITAL ANOMALIES			
	Total	White	Black	Other	Total	White	Black	Other	Total	White	Black	Other
TOTAL	8.2	6.7	13.1	7.7	3.7	3.6	4.3	3.1	0.6	0.6	0.7	0.4
< 15 years	12.7	16.1	5.6	50.0								
15-19 years	10.5	8.1	14.5	8.5	2.3	1.5	3.3	2.2	1.0	1.1	0.9	0.6
15 years	7.3	6.0	6.6	17.6					1.6	2.4		5.9
16 years	10.2	7.3	14.8	7.0	1.3	0.9	2.3		0.9	0.5	1.7	
17 years	10.4	7.3	14.4	10.5	3.1	1.8	4.5	3.8	0.8	0.9	0.6	1.0
18 years	11.9	9.8	16.4	8.0	3.0	2.6	4.0	1.6	0.8	1.1	0.5	
19 years	10.0	7.5	14.2	7.6	1.9	1.1	3.1	2.5	1.1	1.2	1.1	0.4
20-24 years	8.8	6.9	12.6	7.3	2.5	1.9	3.8	2.2	0.7	0.7	0.9	0.3
25-29 years	7.3	5.9	12.3	7.1	3.1	2.8	4.7	2.2	0.5	0.6	0.5	0.3
30-34 years	7.7	6.4	13.1	7.9	4.3	4.5	4.4	3.4	0.4	0.4	0.6	0.4
35-39 years	8.3	7.2	13.5	8.0	5.3	5.6	5.0	4.3	0.5	0.5	0.6	0.3
40-44 years	10.4	8.8	17.6	9.8	6.2	6.4	8.3	3.7	1.0	1.1	0.6	0.9
> 44 years	18.6	13.4	36.6	19.4	17.6	16.1	22.0	19.4	3.2	4.7		

TABLE 45
RECORDED SINGLE AND PLURAL LIVE BIRTHS
BY BIRTH WEIGHT AND RACE OF MOTHER
VIRGINIA, 2012

TYPE OF BIRTH AND RACE OF MOTHER	TOTAL BIRTHS	BIRTH WEIGHT IN GRAMS															
		499 or Less	500 to 749	750 to 999	1,000 to 1,249	1,250 to 1,499	1,500 to 1,999	2,000 to 2,499	Total Low Weight	2,500 to 2,999	3,000 to 3,499	3,500 to 3,999	4,000 to 4,499	4,500 to 4,999	5,000 or More	Total Full Weight	Unknown
TOTAL	101,412	222	301	333	340	423	1,613	5,035	8,267	17,943	38,679	27,895	7,471	1,015	123	93,126	19
Single	97,714	172	238	253	261	301	1,057	3,873	6,155	16,843	38,258	27,836	7,469	1,013	123	91,542	17
Plural	3,698	50	63	80	79	122	556	1,162	2,112	1,100	421	59	2	2		1,584	2
WHITE	65,264	80	116	143	176	200	883	2,713	4,311	9,769	24,388	20,096	5,806	796	90	60,945	8
Single	62,940	59	96	107	138	142	554	1,998	3,094	9,027	24,070	20,051	5,804	796	90	59,838	8
Plural	2,324	21	20	36	38	58	329	715	1,217	742	318	45	2			1,107	
BLACK	22,073	110	144	150	126	168	515	1,649	2,862	5,360	8,458	4,353	886	127	17	19,201	10
Single	21,119	87	110	113	96	122	349	1,364	2,241	5,114	8,383	4,345	886	125	17	18,870	8
Plural	954	23	34	37	30	46	166	285	621	246	75	8		2		331	2
OTHER	14,075	32	41	40	38	55	215	673	1,094	2,814	5,833	3,446	779	92	16	12,980	1
Single	13,655	26	32	33	27	37	154	511	820	2,702	5,805	3,440	779	92	16	12,834	1
Plural	420	6	9	7	11	18	61	162	274	112	28	6				146	

TABLE 46
RESIDENT SINGLE AND PLURAL LIVE BIRTHS
BY BIRTH WEIGHT AND RACE OF MOTHER
VIRGINIA, 2012

TYPE OF BIRTH AND RACE OF MOTHER	TOTAL BIRTHS	BIRTH WEIGHT IN GRAMS															
		499 or Less	500 to 749	750 to 999	1,000 to 1,249	1,250 to 1,499	1,500 to 1,999	2,000 to 2,499	Total Low Weight	2,500 to 2,999	3,000 to 3,499	3,500 to 3,999	4,000 to 4,499	4,500 to 4,999	5,000 or More	Total Full Weight	Unknown
TOTAL	102,811	230	303	335	344	436	1,620	5,123	8,391	18,175	39,148	28,339	7,567	1,027	123	94,379	41
Single	99,019	175	235	254	271	307	1,052	3,933	6,227	17,043	38,720	28,277	7,565	1,025	123	92,753	39
Plural	3,792	55	68	81	73	129	568	1,190	2,164	1,132	428	62	2	2		1,626	2
WHITE	66,841	86	118	146	181	214	893	2,809	4,447	10,066	24,916	20,579	5,909	805	90	62,365	29
Single	64,423	61	96	109	146	148	552	2,065	3,177	9,297	24,587	20,531	5,907	805	90	61,217	29
Plural	2,418	25	22	37	35	66	341	744	1,270	769	329	48	2			1,148	
BLACK	21,845	112	143	150	124	165	513	1,645	2,852	5,285	8,368	4,301	882	129	17	18,982	11
Single	20,902	89	107	113	97	120	347	1,362	2,235	5,041	8,298	4,293	882	127	17	18,658	9
Plural	943	23	36	37	27	45	166	283	617	244	70	8		2		324	2
OTHER	14,125	32	42	39	39	57	214	669	1,092	2,824	5,864	3,459	776	93	16	13,032	1
Single	13,694	25	32	32	28	39	153	506	815	2,705	5,835	3,453	776	93	16	12,878	1
Plural	431	7	10	7	11	18	61	163	277	119	29	6				154	

TABLE 47
RESIDENT LIVE BIRTHS BY AGE OF MOTHER BY TRIMESTER CARE BEGAN
VIRGINIA, 2012

TRIMESTER CARE BEGAN	TOTAL BIRTHS	AGE OF MOTHER									
		< 15	15-17	18-19	20-24	25-29	30-34	35-39	40-44	45 Up	Unknown
NUMBER OF RESIDENT LIVE BIRTHS											
TOTAL	102,811	71	1,559	4,504	21,767	28,932	28,709	13,807	3,233	221	8
First	85,364	29	1,062	3,377	17,347	24,431	24,621	11,652	2,667	177	1
Second	10,063	30	348	756	2,933	2,674	2,059	977	261	25	
Third	2,502	5	77	171	606	606	636	314	85	2	
None	803	4	25	66	241	203	156	88	19	1	
Unknown	4,079	3	47	134	640	1,018	1,237	776	201	16	7
PERCENTS TRIMESTER CARE BEGAN											
TOTAL	100.0	100.0	100.0	100.0	100.0	100.0	100.0	100.0	100.0	100.0	
First	83.0	40.8	68.1	75.0	79.7	84.4	85.8	84.4	82.5	80.1	
Second	9.8	42.3	22.3	16.8	13.5	9.2	7.2	7.1	8.1	11.3	
Third	2.4	7.0	4.9	3.8	2.8	2.1	2.2	2.3	2.6	0.9	
None	0.8	5.6	1.6	1.5	1.1	0.7	0.5	0.6	0.6	0.5	
Unknown	4.0	4.2	3.0	3.0	2.9	3.5	4.3	5.6	6.2	7.2	

TABLE 48
RESIDENT LIVE BIRTHS BY BIRTH ORDER BY TRIMESTER CARE BEGAN
VIRGINIA, 2012

TRIMESTER CARE BEGAN	TOTAL BIRTHS	BIRTH ORDER									
		1	2	3	4	5	6	7	8	9 Up	Unknown
TOTAL	102,811	43,506	32,772	16,025	6,382	2,321	934	373	166	208	124
First	85,364	36,485	27,610	13,213	5,060	1,731	675	263	121	147	59
Second	10,063	3,888	2,898	1,726	847	379	167	74	32	39	13
Third	2,502	984	728	417	202	91	50	11	6	11	2
None	803	234	191	161	102	60	23	17	3	6	6
Unknown	4,079	1,915	1,345	508	171	60	19	8	4	5	44

TABLE 49
RESIDENT LIVE BIRTHS BY AGE OF MOTHER BY NUMBER OF PRENATAL VISITS
VIRGINIA, 2012

NUMBER OF VISITS	TOTAL BIRTHS	AGE OF MOTHER									
		< 15	15-17	18-19	20-24	25-29	30-34	35-39	40-44	45 Up	Unknown
TOTAL	102,811	71	1,559	4,504	21,767	28,932	28,709	13,807	3,233	221	8
0	813	4	26	66	243	205	158	90	20	1	
1-4	2,203	3	54	167	652	541	480	247	58	1	
5-9	17,528	23	388	956	4,005	4,679	4,566	2,314	552	44	1
10-14	66,989	36	941	2,800	14,168	19,264	18,861	8,821	1,980	114	4
15-19	11,158	2	112	401	2,010	3,184	3,415	1,611	389	33	1
20-24	2,380	3	23	64	395	612	728	409	135	11	
25-29	462		5	12	74	119	126	92	27	7	
30-34	303		1	6	48	76	91	54	22	5	
35-39	104		1	4	17	26	27	15	10	4	
40-44	70			1	10	17	25	14	3		
45 Up	127		1	6	27	31	36	22	3	1	
Unknown	674		7	21	118	178	196	118	34		2

TABLE 50
RESIDENT LIVE BIRTHS BY EDUCATION OF MOTHER BY BIRTH ORDER
VIRGINIA, 2012

BIRTH ORDER	TOTAL BIRTHS	HIGHEST GRADE COMPLETED						
		Elementary		High School		College		Unknown
		0-6	7-8	9-11	12	1-3	4 Up	
TOTAL	102,811	2,209	1,001	6,727	29,054	23,279	39,128	1,413
1	43,506	390	283	2,521	12,014	9,529	18,224	545
2	32,772	608	238	1,746	8,706	7,457	13,564	453
3	16,025	611	223	1,230	4,872	3,797	5,057	235
4	6,382	330	132	699	2,104	1,509	1,500	108
5	2,321	148	67	304	798	557	415	32
6	934	83	29	121	292	223	171	15
7	373	17	12	55	129	92	61	7
8	166	9	4	20	57	40	32	4
9	95	7	4	9	26	24	25	
10 Up	113	2	6	13	32	27	33	
Unknown	124	4	3	9	24	24	46	14

TABLE 51
RESIDENT LIVE BIRTHS BY EDUCATION OF MOTHER BY TRIMESTER CARE BEGAN
VIRGINIA, 2012

TRIMESTER CARE BEGAN	TOTAL BIRTHS	HIGHEST GRADE COMPLETED						
		Elementary		High School		College		Unknown
		0-6	7-8	9-11	12	1-3	4 Up	
TOTAL	102,811	2,209	1,001	6,727	29,054	23,279	39,128	1,413
First	85,364	1,616	674	4,885	23,468	19,865	34,103	753
Second	10,063	425	221	1,305	3,794	2,247	1,916	155
Third	2,502	102	60	284	748	455	744	109
None	803	57	24	152	317	158	50	45
Unknown	4,079	9	22	101	727	554	2,315	351

TABLE 52
RESIDENT LIVE BIRTHS BY EDUCATION OF MOTHER BY NUMBER OF PRENATAL VISITS
VIRGINIA, 2012

NUMBER OF PRENATAL VISITS	TOTAL BIRTHS	HIGHEST GRADE COMPLETED						
		Elementary		High School		College		Unknown
		0-6	7-8	9-11	12	1-3	4 Up	
TOTAL	102,811	2,209	1,001	6,727	29,054	23,279	39,128	1,413
0	813	57	25	154	320	160	52	45
1-4	2,203	94	57	290	812	395	473	82
5-9	17,528	770	318	1,728	5,177	3,465	5,671	399
10-14	66,989	1,106	508	3,814	19,211	15,499	26,157	694
15-19	11,158	129	72	520	2,635	2,806	4,927	69
20-24	2,380	23	9	132	549	575	1,084	8
25-29	462	2	2	21	82	131	222	2
30-34	303	2	2	18	63	84	134	
35-39	104	2		7	26	22	47	
40-44	70			2	17	18	33	
45 Up	127		2	6	41	36	42	
Unknown	674	24	6	35	121	88	286	114

TABLE 53
RESIDENT LIVE BIRTHS BY USE OR NON-USE OF ALCOHOL BY MOTHER DURING PREGNANCY
BY AGE AND RACE OF MOTHER
VIRGINIA, 2012

ALCOHOL USE CATEGORY	RACE OF MOTHER	TOTAL BIRTHS	AGE OF MOTHER < 15	15	16	17	18	19	15-19	20-24	25-29	30-34	35-39	40-44	45 Up	Unknown
ALL BIRTHS	TOTAL	102,811	71	192	452	915	1,603	2,901	6,063	21,767	28,932	28,709	13,807	3,233	221	8
	WHITE	66,841	31	84	219	455	928	1,616	3,302	12,691	19,340	19,773	9,361	2,187	149	7
	BLACK	21,845	36	91	176	355	550	1,047	2,219	7,064	5,728	4,229	2,021	506	41	1
	OTHER	14,125	4	17	57	105	125	238	542	2,012	3,864	4,707	2,425	540	31	
DRINKERS	TOTAL	617			1	1	5	13	20	140	168	171	90	28		
	WHITE	432			1		4	7	12	92	116	132	63	17		
	BLACK	149					1	6	7	43	43	32	19	5		
	OTHER	36				1			1	5	9	7	8	6		
NON-DRINKERS	TOTAL	102,188	71	192	451	914	1,598	2,888	6,043	21,626	28,762	28,537	13,717	3,205	221	6
	WHITE	66,406	31	84	218	455	924	1,609	3,290	12,599	19,223	19,641	9,298	2,170	149	5
	BLACK	21,693	36	91	176	355	549	1,041	2,212	7,020	5,684	4,196	2,002	501	41	1
	OTHER	14,089	4	17	57	104	125	238	541	2,007	3,855	4,700	2,417	534	31	
UNKNOWN	TOTAL	6								1	2	1				2
	WHITE	3									1					2
	BLACK	3								1	1	1				
	OTHER															

TABLE 54
RESIDENT LIVE BIRTHS BY USE OF ALCOHOL PER WEEK BY MOTHER DURING PREGNANCY
BY BIRTH WEIGHT OF INFANT IN GRAMS
VIRGINIA, 2012

AVERAGE NUMBER OF ALCOHOLIC DRINKS PER WEEK	TOTAL BIRTHS	BIRTH WEIGHT IN GRAMS 499 or Less	500 to 999	1,000 to 1,499	1,500 to 1,999	2,000 to 2,499	Total Low Weight	2,500 to 2,999	3,000 to 3,499	3,500 to 3,999	4,000 to 4,499	4,500 to 4,999	5,000 or More	Total Full Weight	Unknown
ALL BIRTHS	102,811	230	638	780	1,620	5,123	8,391	18,175	39,148	28,339	7,567	1,027	123	94,379	41
NONE	102,188	227	633	775	1,606	5,080	8,321	18,055	38,930	28,183	7,521	1,019	123	93,831	36
ONE OR MORE	623	3	5	5	14	43	70	120	218	156	46	8		548	5
1	232			1	2	14	17	44	82	64	24	1		215	
2	134		1	1	5	9	16	30	44	31	9	4		118	
3	69	2	2	1	2	6	13	14	23	12	5	2		56	
4-5	53				1	3	4	9	24	14	2			49	
6-7	19	1				1	2	7	4	4	1	1		17	
8 Up	72		2	2	3	9	16	12	26	15	3			56	
Unknown	44				1	1	2	4	15	16	2			37	5

TABLE 55
RESIDENT LIVE BIRTHS BY WEIGHT GAIN OF MOTHER IN POUNDS
BY AGE AND RACE OF MOTHER
VIRGINIA, 2012

RACE AND WEIGHT GAIN OF MOTHER	TOTAL BIRTHS	AGE OF MOTHER													
		< 15	15	16	17	18	19	15-19	20-24	25-29	30-34	35-39	40-44	45 Up	Unknown
TOTAL	102,811	71	192	452	915	1,603	2,901	6,063	21,767	28,932	28,709	13,807	3,233	221	8
< 5	2,602	3	5	11	24	31	64	135	646	757	617	341	94	9	
5-9	2,508	1	8	6	11	37	72	134	572	689	657	351	100	4	
10-14	5,041	4	6	21	33	85	124	269	1,173	1,368	1,343	681	186	15	2
15-19	7,187	3	16	28	59	119	208	430	1,576	2,020	1,843	1,042	260	13	
20-24	14,637	12	33	62	130	219	441	885	3,179	4,044	4,033	1,970	486	28	
25-29	14,752	10	20	61	113	195	393	782	2,971	4,188	4,242	2,034	490	35	
30-34	16,485	10	35	79	141	262	385	902	3,252	4,644	4,928	2,231	484	32	2
35-39	12,038	4	22	54	102	172	318	668	2,439	3,430	3,532	1,606	341	18	
40-44	10,242	8	14	42	109	162	309	636	2,150	3,050	2,852	1,254	266	25	1
45-49	5,261	4	8	28	56	91	180	363	1,215	1,499	1,446	596	130	8	
50 UP	8,683	11	21	52	109	197	358	737	2,150	2,448	2,130	987	203	16	1
Unknown	3,375	1	4	8	28	33	49	122	444	795	1,086	714	193	18	2
WHITE	66,841	31	84	219	455	928	1,616	3,302	12,691	19,340	19,773	9,361	2,187	149	7
< 5	1,462		2	3	8	18	32	63	333	458	351	199	53	5	
5-9	1,401	1	3	2	2	17	37	61	296	400	363	212	65	3	
10-14	2,811	2		5	14	43	58	120	633	774	762	399	111	9	1
15-19	4,271	1	5	8	20	63	111	207	852	1,263	1,130	648	161	9	
20-24	9,258	7	16	28	68	122	237	471	1,862	2,670	2,667	1,255	308	18	
25-29	9,566	5	9	24	58	106	210	407	1,711	2,797	2,912	1,381	329	24	
30-34	11,003	5	17	39	80	148	210	494	1,883	3,196	3,514	1,536	352	21	2
35-39	8,221	2	10	29	47	97	169	352	1,475	2,421	2,535	1,172	248	16	
40-44	6,856	3	4	26	46	94	189	359	1,280	2,048	2,064	894	190	17	1
45-49	3,598	2	5	16	29	62	109	221	758	1,038	1,077	418	79	5	
50 UP	5,843	2	10	35	65	134	227	471	1,318	1,684	1,537	682	140	8	1
Unknown	2,551	1	3	4	18	24	27	76	290	591	861	565	151	14	2
BLACK	21,845	36	91	176	355	550	1,047	2,219	7,064	5,728	4,229	2,021	506	41	1
< 5	919	2	2	7	13	12	28	62	281	232	203	111	27	1	
5-9	791		5	3	6	18	26	58	238	207	187	77	23	1	
10-14	1,465	2	6	16	16	37	56	131	423	398	301	161	45	3	1
15-19	1,760	2	8	16	28	43	77	172	579	459	326	180	39	3	
20-24	3,092	4	13	25	50	77	164	329	988	802	603	281	78	7	
25-29	2,919	5	8	24	41	70	156	299	955	771	548	268	71	2	
30-34	3,088	5	17	31	43	87	145	323	1,059	765	601	277	51	7	
35-39	2,218	2	10	19	44	66	120	259	753	562	414	183	44	1	
40-44	2,086	5	9	12	52	53	95	221	663	595	399	161	39	3	
45-49	1,061	2	2	8	22	24	51	107	349	293	190	88	30	2	
50 UP	1,998	7	10	12	31	54	112	219	655	532	368	170	39	8	
Unknown	448		1	3	9	9	17	39	121	112	89	64	20	3	
OTHER	14,125	4	17	57	105	125	238	542	2,012	3,864	4,707	2,425	540	31	
< 5	221	1	1	1	3	1	4	10	32	67	63	31	14	3	
5-9	316			1	3	2	9	15	38	82	107	62	12		
10-14	765				3	5	10	18	117	196	280	121	30	3	
15-19	1,156		3	4	11	13	20	51	145	298	387	214	60	1	
20-24	2,287	1	4	9	12	20	40	85	329	572	763	434	100	3	
25-29	2,267		3	13	14	19	27	76	305	620	782	385	90	9	
30-34	2,394		1	9	18	27	30	85	310	683	813	418	81	4	
35-39	1,599		2	6	11	9	29	57	211	447	583	251	49	1	
40-44	1,300		1	4	11	15	25	56	207	407	389	199	37	5	
45-49	602		1	4	5	5	20	35	108	168	179	90	21	1	
50 UP	842	2	1	5	13	9	19	47	177	232	225	135	24		
Unknown	376			1	1		5	7	33	92	136	85	22	1	

TABLE 56
RESIDENT LIVE BIRTHS BY SOURCE OF PRENATAL CARE
BY AGE AND RACE OF MOTHER
VIRGINIA, 2012

SOURCE OF PRENATAL CARE	TOTAL BIRTHS	AGE OF MOTHER													
		< 15	15	16	17	18	19	15-19	20-24	25-29	30-34	35-39	40-44	45 Up	Unknown
TOTAL ALL RACES	102,811	71	192	452	915	1,603	2,901	6,063	21,767	28,932	28,709	13,807	3,233	221	8
No Care	803	4	3	6	16	21	45	91	241	203	156	88	19	1	
Private Physician	79,739	36	125	281	619	1,100	2,010	4,135	15,785	22,520	23,388	11,088	2,609	173	5
Health Department	8,296	11	27	67	107	178	299	678	2,028	2,427	1,978	961	205	8	
Other Provider	8,276	18	25	61	107	196	368	757	2,456	2,359	1,706	780	183	16	1
Private Physician and Health Department	1,537	1	8	21	34	58	99	220	618	392	214	78	10	4	
Private Physician and Other Provider	438		1		4	8	12	25	86	121	133	59	13	1	
Health Department and Other Provider	89			1	2	2	4	9	19	25	21	14	1		
Private Physician, Health Department, and Other Provider	25		1	1	1		2	5	7	10	1	1		1	
Unknown Source of Care	3,608	1	2	14	25	40	62	143	527	875	1,112	738	193	17	2
WHITE RACE	66,841	31	84	219	455	928	1,616	3,302	12,691	19,340	19,773	9,361	2,187	149	7
No Care	402		2	1	7	10	20	40	106	118	77	53	8		
Private Physician	53,917	20	51	143	323	649	1,190	2,356	9,651	15,636	16,627	7,692	1,811	119	5
Health Department	3,874	4	16	27	39	94	148	324	899	1,176	899	475	94	3	
Other Provider	4,352	6	8	24	38	90	133	293	1,144	1,337	1,014	442	106	10	
Private Physician and Health Department	1,005		5	13	22	45	67	152	400	261	138	48	5	1	
Private Physician and Other Provider	291				1	5	8	14	47	83	90	47	9	1	
Health Department and Other Provider	39				1	2	1	4	8	12	8	6	1		
Private Physician, Health Department, and Other Provider	19			1	1		1	3	6	8	1			1	
Unknown Source of Care	2,942	1	2	10	23	33	48	116	430	709	919	598	153	14	2
BLACK RACE	21,845	36	91	176	355	550	1,047	2,219	7,064	5,728	4,229	2,021	506	41	1
No Care	286	4		5	5	9	23	42	104	62	46	20	7	1	
Private Physician	16,048	15	67	109	240	391	686	1,493	5,061	4,285	3,256	1,519	387	32	
Health Department	1,573	5	5	17	35	37	83	177	507	396	299	152	36	1	
Other Provider	3,026	11	16	33	58	92	210	409	1,083	764	468	239	50	1	1
Private Physician and Health Department	437	1	3	7	11	12	27	60	189	104	54	23	3	3	
Private Physician and Other Provider	108				3	2	4	9	35	26	28	7	3		
Health Department and Other Provider	34			1	1		3	5	9	6	10	4			
Private Physician, Health Department, and Other Provider	3						1	1	1	1					
Unknown Source of Care	330			4	2	7	10	23	75	84	68	57	20	3	
OTHER RACES	14,125	4	17	57	105	125	238	542	2,012	3,864	4,707	2,425	540	31	
No Care	115		1		4	2	2	9	31	23	33	15	4		
Private Physician	9,774	1	7	29	56	60	134	286	1,073	2,599	3,505	1,877	411	22	
Health Department	2,849	2	6	23	33	47	68	177	622	855	780	334	75	4	
Other Provider	898	1	1	4	11	14	25	55	229	258	224	99	27	5	
Private Physician and Health Department	95			1	1	1	5	8	29	27	22	7	2		
Private Physician and Other Provider	39		1			1		2	4	12	15	5	1		
Health Department and Other Provider	16								2	7	3	4			
Private Physician, Health Department, and Other Provider	3		1					1		1		1			
Unknown Source of Care	336						4	4	22	82	125	83	20		

TABLE 57
RESIDENT LIVE BIRTHS BY SOURCE OF PRENATAL CARE
BY EDUCATION OF MOTHER BY MARITAL STATUS
VIRGINIA, 2012

SOURCE OF PRENATAL CARE	EDUCATION OF MOTHER							
	Total Births	Elementary 0-6	Elementary 7-8	Secondary 9-11	Secondary 12	College 1-3	College 4 Up	Education Unknown
TOTAL	102,811	2,209	1,001	6,727	29,054	23,279	39,128	1,413
No Care	803	57	24	152	317	158	50	45
Private Physician	79,739	522	408	3,843	20,806	19,322	34,226	612
Health Department	8,296	1,356	353	1,451	2,997	1,044	850	245
Other Provider	8,276	242	159	865	3,566	1,722	1,462	260
Private Physician and Health Department	1,537	22	26	260	675	432	117	5
Private Physician and Other Provider	438	1	11	34	112	104	174	2
Health Department and Other Provider	89	7		26	29	14	13	
Private Physician, Health Department, and Other Provider	25		1	3	10	9	2	
Unknown Source of Care	3,608	2	19	93	542	474	2,234	244
MARITAL	66,540	771	399	1,664	12,685	14,311	35,949	761
No Care	212	19	6	27	75	39	34	12
Private Physician	55,482	258	183	992	9,762	12,233	31,644	410
Health Department	3,174	410	118	388	1,069	482	617	90
Other Provider	3,834	74	66	147	1,174	976	1,292	105
Private Physician and Health Department	564	9	10	69	223	173	77	3
Private Physician and Other Provider	296		7	6	59	69	153	2
Health Department and Other Provider	38			5	13	7	13	
Private Physician, Health Department, and Other Provider	10				3	6	1	
Unknown Source of Care	2,930	1	9	30	307	326	2,118	139
NON-MARITAL	36,271	1,438	602	5,063	16,369	8,968	3,179	652
No Care	591	38	18	125	242	119	16	33
Private Physician	24,257	264	225	2,851	11,044	7,089	2,582	202
Health Department	5,122	946	235	1,063	1,928	562	233	155
Other Provider	4,442	168	93	718	2,392	746	170	155
Private Physician and Health Department	973	13	16	191	452	259	40	2
Private Physician and Other Provider	142	1	4	28	53	35	21	
Health Department and Other Provider	51	7		21	16	7		
Private Physician, Health Department, and Other Provider	15		1	3	7	3	1	
Unknown Source of Care	678	1	10	63	235	148	116	105

TABLE 58
RESIDENT LIVE BIRTHS BY OBSTETRIC PROCEDURES
BY AGE AND RACE OF MOTHER
VIRGINIA, 2012

OBSTETRIC PROCEDURES USED WITH UNDUPLICATED COUNT OF PROCEDURES	TOTAL BIRTHS	AGE OF MOTHER < 15	15	16	17	18	19	15-19	20-24	25-29	30-34	35-39	40-44	45 Up	Unknown
RESIDENT TOTAL BIRTHS	102,811	71	192	452	915	1,603	2,901	6,063	21,767	28,932	28,709	13,807	3,233	221	8
UNDUPLICATED COUNT OF OBSTETRIC PROCEDURES	92,280	61	176	403	849	1,465	2,668	5,561	19,712	26,041	25,707	12,154	2,850	193	1
RECORDS WITH NO OBSTETRIC PROCEDURES INDICATED	7,791	10	14	43	56	116	207	436	1,794	2,278	2,050	997	209	12	5
RECORDS WITH UNKNOWN OBSTETRIC PROCEDURES	2,740		2	6	10	22	26	66	261	613	952	656	174	16	2
DUPLICATED COUNT OF OBSTETRIC PROCEDURES	187,192	129	371	826	1,724	2,979	5,444	11,344	39,714	52,725	52,155	24,865	5,878	380	2
Amniocentesis	350	2		2	2	2	5	11	42	79	99	85	31	1	
Electronic Fetal Monitoring	88,256	60	170	390	823	1,416	2,567	5,366	18,929	24,870	24,488	11,635	2,722	185	1
Induction of Labor	16,047	11	35	78	173	292	541	1,119	3,740	4,609	4,175	1,895	474	24	
Stimulation of Labor	8,730	8	26	47	115	190	329	707	2,087	2,554	2,253	910	208	3	
Tocolysis	991	2	2	7	7	24	43	83	246	302	214	118	23	3	
Ultrasound	72,756	46	138	302	604	1,055	1,959	4,058	14,658	20,289	20,911	10,212	2,417	164	1
Other	62								12	22	15	10	3		
RESIDENT WHITE RACE BIRTHS	66,841	31	84	219	455	928	1,616	3,302	12,691	19,340	19,773	9,361	2,187	149	7
UNDUPLICATED COUNT OF OBSTETRIC PROCEDURES	59,006	23	71	192	412	831	1,457	2,963	11,260	17,174	17,469	8,092	1,896	129	
RECORDS WITH NO OBSTETRIC PROCEDURES INDICATED	5,733	8	11	24	36	81	143	295	1,253	1,714	1,544	751	156	7	5
RECORDS WITH UNKNOWN OBSTETRIC PROCEDURES	2,102		2	3	7	16	16	44	178	452	760	518	135	13	2
DUPLICATED COUNT OF OBSTETRIC PROCEDURES	120,593	53	159	391	874	1,716	3,034	6,174	23,109	34,968	35,559	16,571	3,904	255	
Amniocentesis	261	2		1	2		5	8	28	60	76	62	24	1	
Electronic Fetal Monitoring	55,974	22	67	186	393	792	1,398	2,836	10,736	16,291	16,491	7,676	1,800	122	
Induction of Labor	10,710	5	21	32	99	181	311	644	2,289	3,193	2,969	1,287	306	17	
Stimulation of Labor	6,198	3	12	23	67	119	219	440	1,355	1,883	1,700	670	144	3	
Tocolysis	650	1		4	4	11	23	42	145	207	155	82	15	3	
Ultrasound	46,762	20	59	145	309	613	1,078	2,204	8,548	13,320	14,158	6,790	1,613	109	
Other	38								8	14	10	4	2		
RESIDENT BLACK RACE BIRTHS	21,845	36	91	176	355	550	1,047	2,219	7,064	5,728	4,229	2,021	506	41	1
UNDUPLICATED COUNT OF OBSTETRIC PROCEDURES	20,171	34	88	156	334	516	992	2,086	6,569	5,283	3,871	1,832	458	37	1
RECORDS WITH NO OBSTETRIC PROCEDURES INDICATED	1,361	2	3	17	18	28	49	115	432	362	290	131	28	1	
RECORDS WITH UNKNOWN OBSTETRIC PROCEDURES	313			3	3	6	6	18	63	83	68	58	20	3	
DUPLICATED COUNT OF OBSTETRIC PROCEDURES	39,541	68	174	315	641	1,023	1,955	4,108	12,732	10,385	7,563	3,680	932	71	2
Amniocentesis	57			1		1		2	12	13	16	10	4		
Electronic Fetal Monitoring	19,463	34	86	150	327	507	956	2,026	6,349	5,075	3,731	1,775	436	36	1
Induction of Labor	3,423	6	10	33	56	96	192	387	1,131	915	611	288	82	3	
Stimulation of Labor	1,657	4	14	18	39	61	85	217	583	412	274	131	36		
Tocolysis	226	1	2	2	3	9	17	33	75	58	34	21	4		
Ultrasound	14,704	23	62	111	216	349	705	1,443	4,579	3,907	2,897	1,452	370	32	1
Other	11								3	5		3			
RESIDENT OTHER RACES BIRTHS	14,125	4	17	57	105	125	238	542	2,012	3,864	4,707	2,425	540	31	
UNDUPLICATED COUNT OF OBSTETRIC PROCEDURES	13,103	4	17	55	103	118	219	512	1,883	3,584	4,367	2,230	496	27	
RECORDS WITH NO OBSTETRIC PROCEDURES INDICATED	697			2	2	7	15	26	109	202	216	115	25	4	
RECORDS WITH UNKNOWN OBSTETRIC PROCEDURES	325						4	4	20	78	124	80	19		
DUPLICATED COUNT OF OBSTETRIC PROCEDURES	27,058	8	38	120	209	240	455	1,062	3,873	7,372	9,033	4,614	1,042	54	
Amniocentesis	32					1		1	2	6	7	13	3		
Electronic Fetal Monitoring	12,819	4	17	54	103	117	213	504	1,844	3,504	4,266	2,184	486	27	
Induction of Labor	1,914		4	13	18	15	38	88	320	501	595	320	86	4	
Stimulation of Labor	875	1		6	9	10	25	50	149	259	279	109	28		
Tocolysis	115			1		4	3	8	26	37	25	15	4		
Ultrasound	11,290	3	17	46	79	93	176	411	1,531	3,062	3,856	1,970	434	23	
Other	13								1	3	5	3	1		

TABLE 59
RESIDENT LIVE BIRTHS BY METHOD OF DELIVERY
BY AGE AND RACE OF MOTHER
VIRGINIA, 2012

METHOD OF DELIVERY	TOTAL BIRTHS	AGE OF MOTHER < 15	15	16	17	18	19	15-19	20-24	25-29	30-34	35-39	40-44	45 Up	Unknown
TOTAL BIRTHS TO ALL RACES	100,071	71	190	446	905	1,581	2,875	5,997	21,506	28,319	27,757	13,151	3,059	205	6
METHOD OF DELIVERY UNKNOWN	2,740		2	6	10	22	26	66	261	613	952	656	174	16	2
DUPLICATED COUNT OF METHODS	101,125	75	195	452	918	1,603	2,910	6,078	21,721	28,626	28,048	13,271	3,093	207	6
Vaginal Birth	62,530	52	154	343	688	1,192	2,064	4,441	14,814	18,395	16,470	6,928	1,371	58	1
Vaginal Birth After Previous C-Section	979			1			6	7	140	275	339	167	50	1	
Primary C-Section	20,005	16	31	84	169	309	615	1,208	4,007	5,387	5,687	2,796	809	91	4
Repeat C-Section	14,327			4	11	36	105	156	2,001	3,622	4,678	3,029	788	52	1
Forceps	630	1	1	3	3	13	17	37	168	198	147	63	14	2	
Vacuum	2,654	6	9	17	47	53	103	229	591	749	727	288	61	3	
TOTAL WHITE RACE BIRTHS	64,739	31	82	216	448	912	1,600	3,258	12,513	18,888	19,013	8,843	2,052	136	5
	2,100		2	3	7	16	16	44	178	452	760	518	135	13	
DUPLICATED COUNT OF METHODS	65,473	35	85	222	455	923	1,624	3,309	12,663	19,103	19,216	8,928	2,077	137	5
Vaginal Birth	41,237	21	69	167	346	684	1,185	2,451	8,780	12,662	11,524	4,812	945	41	1
Vaginal Birth After Previous C-Section	638						3	3	65	163	246	124	36	1	
Primary C-Section	12,575	9	12	42	76	190	319	639	2,276	3,428	3,820	1,825	521	54	3
Repeat C-Section	8,883			3	4	18	41	66	1,084	2,206	3,033	1,926	528	39	1
Forceps	440	1		3	2	4	11	20	113	147	101	49	9		
Vacuum	1,700	4	4	7	27	27	65	130	345	497	492	192	38	2	
TOTAL BLACK RACE BIRTHS	21,532	36	91	173	352	544	1,041	2,201	7,001	5,645	4,161	1,963	486	38	1
	313			3	3	6	6	18	63	83	68	58	20	3	
DUPLICATED COUNT OF METHODS	21,699	36	93	173	356	555	1,048	2,225	7,049	5,686	4,199	1,974	491	38	1
Vaginal Birth	13,052	28	71	134	268	413	715	1,601	4,640	3,333	2,306	943	193	8	
Vaginal Birth After Previous C-Section	188			1			2	3	49	71	41	20	4		
Primary C-Section	4,471	6	16	32	69	100	241	458	1,365	1,156	865	451	147	22	1
Repeat C-Section	3,384			1	4	15	54	74	768	980	893	528	133	8	
Forceps	105		1		1	7	4	13	45	30	11	4	2		
Vacuum	499	2	5	5	14	20	32	76	182	116	83	28	12		
TOTAL OTHER RACES BIRTHS	13,800	4	17	57	105	125	234	538	1,992	3,786	4,583	2,345	521	31	
	325						4	4	20	78	124	80	19		
DUPLICATED COUNT OF METHODS	13,953	4	17	57	107	125	238	544	2,009	3,837	4,633	2,369	525	32	
Vaginal Birth	8,241	3	14	42	74	95	164	389	1,394	2,400	2,640	1,173	233	9	
Vaginal Birth After Previous C-Section	153						1	1	26	41	52	23	10		
Primary C-Section	2,959	1	3	10	24	19	55	111	366	803	1,002	520	141	15	
Repeat C-Section	2,060				3	3	10	16	149	436	752	575	127	5	
Forceps	85					2	2	4	10	21	35	10	3	2	
Vacuum	455			5	6	6	6	23	64	136	152	68	11	1	

TABLE 60
RESIDENT LIVE BIRTHS BY METHOD OF PAYMENT
BY AGE AND RACE OF MOTHER
VIRGINIA, 2012

METHOD OF PAYMENT	RACE OF MOTHER	TOTAL BIRTHS	AGE OF MOTHER													
			< 15	15	16	17	18	19	15-19	20-24	25-29	30-34	35-39	40-44	45 Up	Unknown
ALL BIRTHS	TOTAL	102,811	71	192	452	915	1,603	2,901	6,063	21,767	28,932	28,709	13,807	3,233	221	8
	WHITE	66,841	31	84	219	455	928	1,616	3,302	12,691	19,340	19,773	9,361	2,187	149	7
	BLACK	21,845	36	91	176	355	550	1,047	2,219	7,064	5,728	4,229	2,021	506	41	1
	OTHER	14,125	4	17	57	105	125	238	542	2,012	3,864	4,707	2,425	540	31	
MEDICAID	TOTAL	30,709	53	139	296	582	1,048	1,796	3,861	11,134	8,381	4,826	1,998	428	26	2
	WHITE	15,969	21	61	129	269	580	931	1,970	5,748	4,502	2,427	1,059	229	11	2
	BLACK	11,328	29	67	131	248	391	732	1,569	4,563	2,911	1,568	564	116	8	
	OTHER	3,412	3	11	36	65	77	133	322	823	968	831	375	83	7	
PRIVATE INSURANCE	TOTAL	61,954	14	40	107	255	418	858	1,678	8,697	17,693	21,059	10,231	2,419	160	3
	WHITE	44,319	7	15	61	148	266	542	1,032	5,803	12,991	15,453	7,217	1,700	113	3
	BLACK	9,158	7	22	36	88	128	258	532	2,151	2,443	2,373	1,281	344	27	
	OTHER	8,477		3	10	19	24	58	114	743	2,259	3,233	1,733	375	20	
SELF-PAY	TOTAL	5,018	3	7	33	47	78	140	305	997	1,472	1,384	680	160	16	1
	WHITE	2,899	2	4	19	22	44	76	165	533	873	815	413	87	11	
	BLACK	540			5	7	17	33	62	140	136	113	66	19	3	1
	OTHER	1,579	1	3	9	18	17	31	78	324	463	456	201	54	2	
UNKNOWN	TOTAL	5,130	1	6	16	31	59	107	219	939	1,386	1,440	898	226	19	2
	WHITE	3,654	1	4	10	16	38	67	135	607	974	1,078	672	171	14	2
	BLACK	819		2	4	12	14	24	56	210	238	175	110	27	3	
	OTHER	657			2	3	7	16	28	122	174	187	116	28	2	

TABLE 61
RESIDENT NON-MARITAL BIRTHS BY METHOD OF PAYMENT
BY AGE AND RACE OF MOTHER
VIRGINIA, 2012

METHOD OF PAYMENT	RACE OF MOTHER	TOTAL BIRTHS	AGE OF MOTHER													
			< 15	15	16	17	18	19	15-19	20-24	25-29	30-34	35-39	40-44	45 Up	Unknown
ALL NON-MARITAL	TOTAL	36,271	71	189	437	874	1,426	2,462	5,388	13,705	9,123	5,156	2,205	592	28	3
	WHITE	17,777	31	82	206	423	774	1,260	2,745	6,588	4,479	2,481	1,107	327	17	2
	BLACK	14,686	36	91	176	353	538	1,012	2,170	6,015	3,634	1,919	734	170	7	1
	OTHER	3,808	4	16	55	98	114	190	473	1,102	1,010	756	364	95	4	
MEDICAID	TOTAL	21,780	53	137	287	556	953	1,591	3,524	8,789	5,508	2,697	991	206	11	1
	WHITE	10,129	21	60	121	249	496	762	1,688	4,021	2,594	1,225	478	97	4	1
	BLACK	9,710	29	67	131	246	385	719	1,548	4,183	2,395	1,124	350	78	3	
	OTHER	1,941	3	10	35	61	72	110	288	585	519	348	163	31	4	
PRIVATE INSURANCE	TOTAL	10,998	14	39	104	247	365	682	1,437	3,925	2,672	1,775	876	284	14	1
	WHITE	5,810	7	14	59	141	220	395	829	2,066	1,390	901	435	171	10	1
	BLACK	4,272	7	22	36	88	123	239	508	1,596	1,055	698	327	77	4	
	OTHER	916		3	9	18	22	48	100	263	227	176	114	36		
SELF-PAY	TOTAL	2,463	3	7	31	44	65	118	265	646	687	546	252	62	1	1
	WHITE	1,294	2	4	17	20	33	64	138	314	373	288	148	30	1	
	BLACK	325			5	7	17	33	62	111	74	41	28	8		1
	OTHER	844	1	3	9	17	15	21	65	221	240	217	76	24		
UNKNOWN	TOTAL	1,030	1	6	15	27	43	71	162	345	256	138	86	40	2	
	WHITE	544	1	4	9	13	25	39	90	187	122	67	46	29	2	
	BLACK	379		2	4	12	13	21	52	125	110	56	29	7		
	OTHER	107			2	2	5	11	20	33	24	15	11	4		

TABLE 62
RECORDED LIVE BIRTHS BY ATTENDANT AND FACILITY OF BIRTH BY RACE OF MOTHER
VIRGINIA, 2012

FACILITY OF BIRTH	RACE OF MOTHER	TOTAL BIRTHS	ATTENDANT AT BIRTH					
			Physician	Nurse Midwife	Other Midwife	Osteopath	Other Attendant	Unknown
ALL BIRTHS	TOTAL	101,412	92,470	620	6,407	1,570	307	38
	WHITE	65,264	58,722	569	4,700	977	273	23
	BLACK	22,073	20,422	22	1,123	470	23	13
	OTHER	14,075	13,326	29	584	123	11	2
GENERAL HOSPITAL	TOTAL	94,211	87,327	2	5,152	1,493	231	6
	WHITE	60,158	55,273	2	3,746	926	209	2
	BLACK	20,728	19,301		956	454	14	3
	OTHER	13,325	12,753		450	113	8	1
SPECIAL PURPOSE HOSPITAL	TOTAL							
	WHITE							
	BLACK							
	OTHER							
ARMED SERVICES HOSPITAL	TOTAL	6,019	5,040	32	862	77	8	
	WHITE	4,078	3,403	22	597	51	5	
	BLACK	1,250	1,078	6	148	16	2	
	OTHER	691	559	4	117	10	1	
LICENSED BIRTHING CENTER	TOTAL	329	3	173	148		5	
	WHITE	300	3	160	132		5	
	BLACK	14		6	8			
	OTHER	15		7	8			
DOCTOR'S OFFICE	TOTAL	1	1					
	WHITE	1	1					
	BLACK							
	OTHER							
RESIDENCE	TOTAL	820	78	413	243		62	24
	WHITE	710	32	385	223		53	17
	BLACK	69	35	10	11		7	6
	OTHER	41	11	18	9		2	1
OTHER LOCATION	TOTAL	32	21		2		1	8
	WHITE	17	10		2		1	4
	BLACK	12	8					4
	OTHER	3	3					

TABLE 63
RESIDENT LIVE BIRTHS BY ATTENDANT AND FACILITY OF BIRTH BY RACE OF MOTHER
VIRGINIA, 2012

FACILITY OF BIRTH	RACE OF MOTHER	TOTAL BIRTHS	ATTENDANT AT BIRTH					
			Physician	Nurse Midwife	Other Midwife	Osteopath	Other Attendant	Unknown
ALL BIRTHS	TOTAL	102,811	93,647	622	6,332	1,756	393	61
	WHITE	66,841	60,074	569	4,664	1,140	356	38
	BLACK	21,845	20,212	23	1,085	482	25	18
	OTHER	14,125	13,361	30	583	134	12	5
GENERAL HOSPITAL	TOTAL	91,525	84,858	2	4,972	1,478	209	6
	WHITE	58,294	53,570	2	3,620	913	187	2
	BLACK	20,182	18,797		916	452	14	3
	OTHER	13,049	12,491		436	113	8	1
SPECIAL PURPOSE HOSPITAL	TOTAL							
	WHITE							
	BLACK							
	OTHER							
ARMED SERVICES HOSPITAL	TOTAL	5,812	4,872	31	826	75	8	
	WHITE	3,924	3,277	22	571	49	5	
	BLACK	1,212	1,050	5	139	16	2	
	OTHER	676	545	4	116	10	1	
OUT-OF-STATE FACILITY	TOTAL	4,326	3,816	17	160	203	107	23
	WHITE	3,624	3,182	13	132	178	104	15
	BLACK	357	322	2	12	14	2	5
	OTHER	345	312	2	16	11	1	3
LICENSED BIRTHING CENTER	TOTAL	297	3	161	128		5	
	WHITE	273	3	149	116		5	
	BLACK	12		6	6			
	OTHER	12		6	6			
DOCTOR'S OFFICE	TOTAL	1	1					
	WHITE	1	1					
	BLACK							
	OTHER							
RESIDENCE	TOTAL	819	77	411	244		63	24
	WHITE	709	32	383	223		54	17
	BLACK	70	35	10	12		7	6
	OTHER	40	10	18	9		2	1
OTHER LOCATION	TOTAL	25	20		2		1	2
	WHITE	13	9		2		1	1
	BLACK	9	8					1
	OTHER	3	3					
RESIDENT UNKNOWN LOCATION	TOTAL	6						6
	WHITE	3						3
	BLACK	3						3
	OTHER							

CHAPTER IV

INDUCED TERMINATIONS OF PREGNANCY

Highlights

- In 2012, there were a total of 21,438 induced terminations of pregnancy with a rate of 12.8 per 1,000 females ages 15-44, a decrease in rate of 9.9 percent from the previous year.
- 77.7 percent of induced terminations in 2012 were non-marital.
- The rate of induced terminations of pregnancy in 2012 for Whites was 9.1 per 1,000 females age 15-44, while the rate for Black was 24.4, all other races were 13.1.

NOTES:

- **Fetal Death** - means death prior to the complete expulsion or extraction from its mother of a product of human conception, regardless of the duration of the pregnancy; death is indicated by the fact that after such expulsion or extraction, the fetus does not breathe or show any other evidence of life, such as beating of the heart, pulsation of the umbilical cord, or definite movement of voluntary muscles. (Vital Statistics Laws of Virginia, Chapter 7, Section 32.1-249.2).
- **Induced Termination of Pregnancy** - means the intentional interruption of pregnancy with the intention to produce other than a live born infant or to remove a dead fetus and which does not result in a live birth. (Vital Statistics Laws of Virginia, Section 32.1-249. Definitions).

CHART 1
RESIDENT INDUCED TERMINATIONS OF PREGNANCY BY RACE
WITH PERCENTS RACE OF TOTAL INDUCED TERMINATIONS
VIRGINIA, 1998-2012

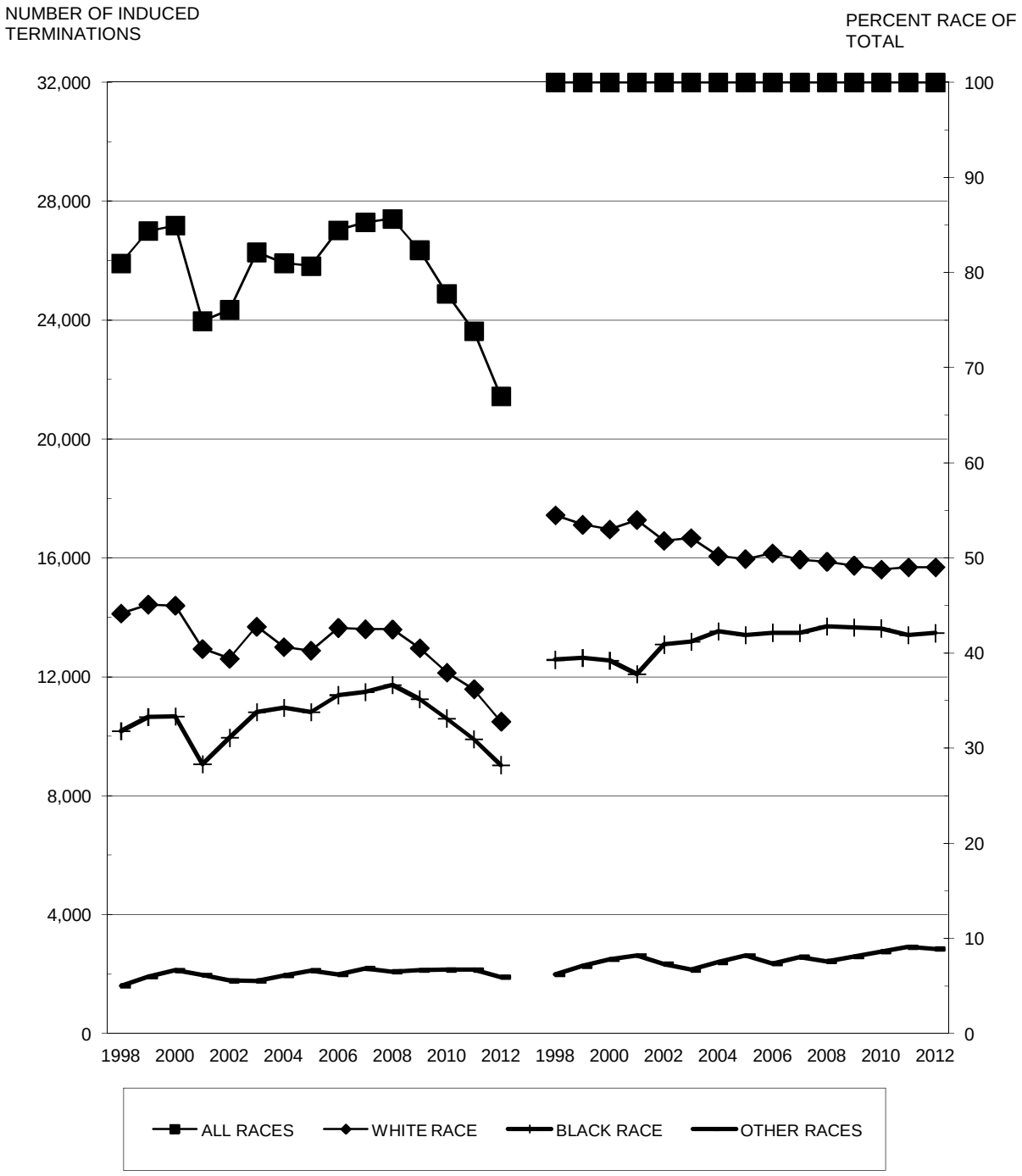

Source: Virginia Division of Health Statistics

CHART 2
RESIDENT NON-MARITAL INDUCED TERMINATIONS BY RACE
WITH PERCENTS RACE OF TOTAL NON-MARITAL
VIRGINIA, 1998-2012

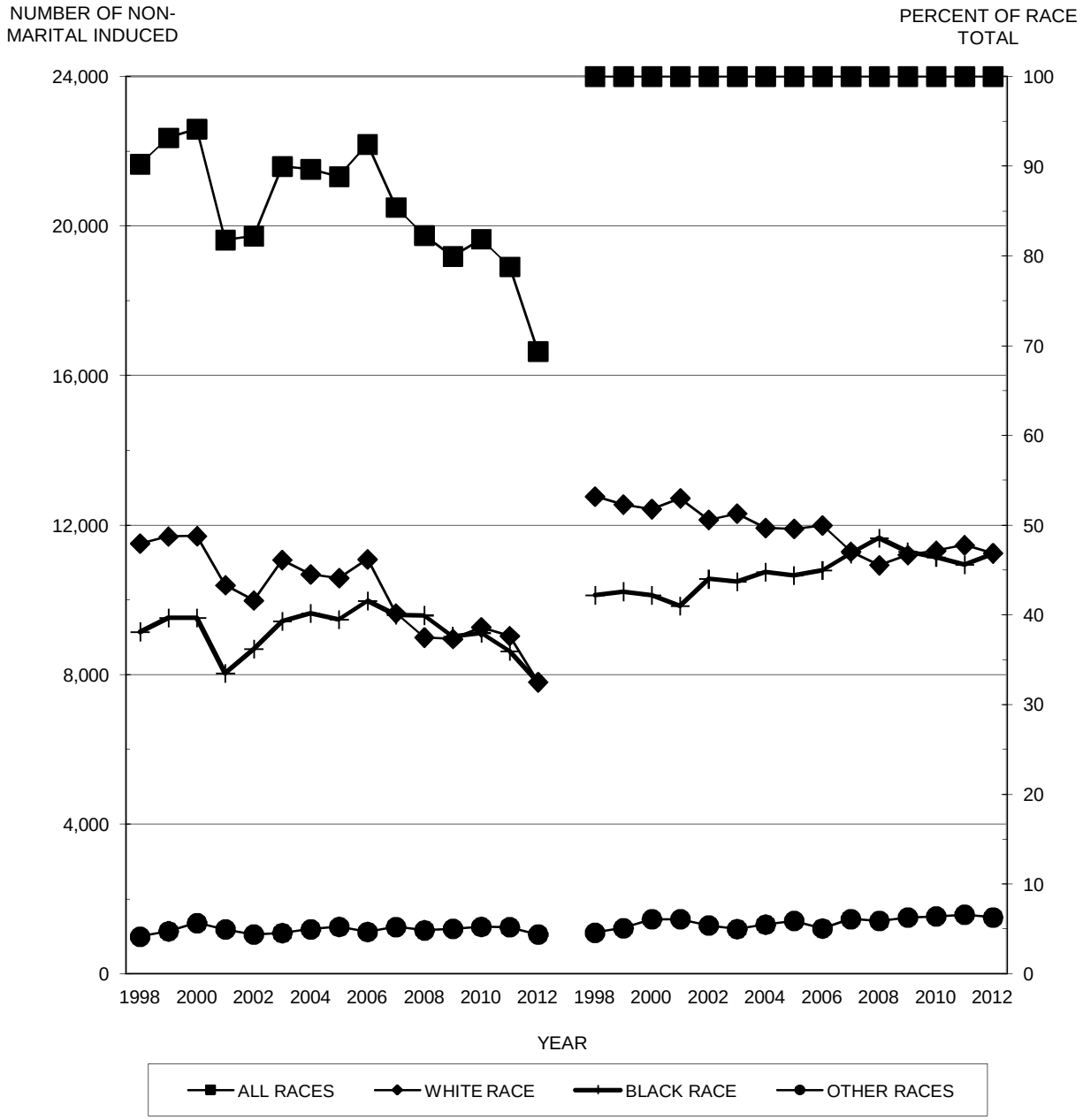

SOURCE: Virginia Division of Health Statistics

TABLE 1
RESIDENT TOTAL INDUCED TERMINATIONS OF PREGNANCY BY RACE OF PATIENT
WITH PERCENTS OF TOTAL INDUCED TERMINATIONS
VIRGINIA, 1998-2012

	ALL RACES		WHITE RACE		BLACK RACE		ASIAN & PACIFIC		NATIVE AMERICAN		OTHER RACES	
YEAR	Number	Percent	Number	Percent	Number	Percent	Number	Percent	Number	Percent	Number	Percent
1998	25,913	100.0	14,132	54.5	10,175	39.3	1,243	4.8	41	0.2	322	1.2
1999	27,002	100.0	14,433	53.5	10,656	39.5	1,442	5.3	58	0.2	413	1.5
2000	27,188	100.0	14,398	53.0	10,664	39.2	1,340	4.9	83	0.3	703	2.6
2001	23,968	100.0	12,941	54.0	9,059	37.8	1,202	5.0	91	0.4	675	2.8
2002	24,347	100.0	12,614	51.8	9,950	40.9	1,283	5.3	73	0.3	427	1.8
2003	26,281	100.0	13,692	52.1	10,820	41.2	1,194	4.5	40	0.2	535	2.0
2004	25,918	100.0	13,003	50.2	10,961	42.3	1,228	4.7	103	0.4	623	2.4
2005	25,822	100.0	12,884	49.9	10,821	41.9	1,217	4.7	125	0.5	775	3.0
2006	27,024	100.0	13,647	50.5	11,390	42.1	1,254	4.6	206	0.8	527	2.0
2007	27,292	100.0	13,604	49.8	11,494	42.1	1,417	5.2	236	0.9	541	2.0
2008	27,410	100.0	13,598	49.6	11,728	42.8	1,403	5.1	138	0.5	543	2.0
2009	26,356	100.0	12,969	49.2	11,255	42.7	1,384	5.3	164	0.6	584	2.2
2010	24,892	100.0	12,144	48.8	10,603	42.6	1,314	5.3	184	0.7	647	2.6
2011	23,635	100.0	11,587	49.0	9,903	41.9	1,317	5.6	191	0.8	637	2.7
2012	21,438	100.0	10,500	49.0	9,035	42.1	1,216	5.7	127	0.6	560	2.6

TABLE 2
RESIDENT TEENAGE INDUCED TERMINATIONS OF PREGNANCY BY RACE OF PATIENT
WITH PERCENTS OF TOTAL TEENAGE INDUCED TERMINATIONS
VIRGINIA, 1998-2012

	ALL RACES		WHITE RACE		BLACK RACE		ASIAN & PACIFIC		NATIVE AMERICAN		OTHER RACES	
YEAR	Number	Percent	Number	Percent	Number	Percent	Number	Percent	Number	Percent	Number	Percent
1998	4,858	100.0	2,740	56.4	1,922	39.6	143	2.9	4	0.1	49	1.0
1999	4,821	100.0	2,711	56.2	1,877	38.9	161	3.3	8	0.2	64	1.3
2000	4,587	100.0	2,558	55.8	1,786	38.9	128	2.8	6	0.1	109	2.4
2001	4,055	100.0	2,279	56.2	1,552	38.3	120	3.0	9	0.2	95	2.3
2002	3,836	100.0	2,090	54.5	1,574	41.0	102	2.7	2	0.1	68	1.8
2003	4,163	100.0	2,122	51.0	1,838	44.2	98	2.4	4	0.1	101	2.4
2004	3,942	100.0	2,060	52.3	1,680	42.6	94	2.4	10	0.3	98	2.5
2005	4,032	100.0	2,041	50.6	1,799	44.6	85	2.1	8	0.2	99	2.5
2006	4,012	100.0	2,071	51.6	1,768	44.1	86	2.1	9	0.2	78	1.9
2007	3,941	100.0	1,929	48.9	1,808	45.9	103	2.6	12	0.3	89	2.3
2008	3,794	100.0	1,810	47.7	1,803	47.5	92	2.4	6	0.2	83	2.2
2009	3,568	100.0	1,704	47.8	1,659	46.5	99	2.8	5	0.1	101	2.8
2010	3,147	100.0	1,494	47.5	1,483	47.1	80	2.5	7	0.2	83	2.6
2011	2,739	100.0	1,329	48.5	1,238	45.2	81	3.0	8	0.3	83	3.0
2012	2,232	100.0	1,150	51.5	968	43.4	36	1.6	8	0.4	70	3.1

TABLE 3
RESIDENT HISPANIC INDUCED TERMINATIONS OF PREGNANCY BY RACE OF PATIENT
WITH PERCENTS OF TOTAL HISPANIC INDUCED TERMINATIONS
VIRGINIA, 1998-2012

	ALL RACES		WHITE RACE		BLACK RACE		ASIAN & PACIFIC		NATIVE AMERICAN		OTHER RACES	
YEAR	Number	Percent	Number	Percent	Number	Percent	Number	Percent	Number	Percent	Number	Percent
1998	1,418	100.0	1,295	91.3	51	3.6	64	4.5	3	0.2	5	0.4
1999	1,630	100.0	1,506	92.4	35	2.1	69	4.2	2	0.1	18	1.1
2000	1,744	100.0	1,444	82.8	19	1.1	67	3.8	5	0.3	209	12.0
2001	1,744	100.0	1,487	85.3	32	1.8	21	1.2	4	0.2	200	11.5
2002	1,792	100.0	1,622	90.5	79	4.4	57	3.2	2	0.1	32	1.8
2003	1,418	100.0	1,305	92.0	48	3.4	18	1.3			47	3.3
2004	1,763	100.0	1,586	90.0	59	3.3	18	1.0			100	5.7
2005	1,808	100.0	1,678	92.8	46	2.5	15	0.8	1	0.1	68	3.8
2006	2,284	100.0	2,175	95.2	61	2.7	16	0.7	2	0.1	30	1.3
2007	2,638	100.0	2,437	92.4	88	3.3	45	1.7	1	0.0	67	2.5
2008	2,718	100.0	2,540	93.5	77	2.8	22	0.8	3	0.1	76	2.8
2009	2,590	100.0	2,368	91.4	49	1.9	13	0.5	6	0.2	154	5.9
2010	2,784	100.0	2,559	91.9	66	2.4	15	0.5			144	5.2
2011	2,486	100.0	2,343	94.2	57	2.3	26	1.0	2	0.1	58	2.3
2012	2,299	100.0	2,157	93.8	69	3.0	18	0.8	4	0.2	51	2.2

TABLE 4
RESIDENT TOTAL NON-MARITAL INDUCED TERMINATIONS OF PREGNANCY BY RACE OF PATIENT WITH PERCENTS OF TOTAL NON-MARITAL INDUCED TERMINATIONS
VIRGINIA, 1998-2012

	ALL RACES		WHITE RACE		BLACK RACE		ASIAN & PACIFIC		NATIVE AMERICAN		OTHER RACES	
YEAR	Number	Percent	Number	Percent	Number	Percent	Number	Percent	Number	Percent	Number	Percent
1998	21,657	100.0	11,511	53.2	9,149	42.2	754	3.5	30	0.1	213	1.0
1999	22,362	100.0	11,699	52.3	9,522	42.6	834	3.7	34	0.2	273	1.2
2000	22,595	100.0	11,712	51.8	9,524	42.2	788	3.5	40	0.2	531	2.4
2001	19,630	100.0	10,396	53.0	8,043	41.0	640	3.3	37	0.2	514	2.6
2002	19,733	100.0	9,988	50.6	8,690	44.0	708	3.6	35	0.2	312	1.6
2003	21,594	100.0	11,069	51.3	9,431	43.7	650	3.0	26	0.1	418	1.9
2004	21,523	100.0	10,687	49.7	9,642	44.8	644	3.0	50	0.2	500	2.3
2005	21,326	100.0	10,588	49.6	9,478	44.4	616	2.9	59	0.3	585	2.7
2006	22,190	100.0	11,090	50.0	9,976	45.0	630	2.8	88	0.4	406	1.8
2007	20,503	100.0	9,646	47.0	9,603	46.8	758	3.7	103	0.5	393	1.9
2008	19,754	100.0	8,997	45.5	9,590	48.5	695	3.5	64	0.3	408	2.1
2009	19,194	100.0	8,960	46.7	9,028	47.0	717	3.7	54	0.3	435	2.3
2010	19,649	100.0	9,268	47.2	9,121	46.4	692	3.5	59	0.3	509	2.6
2011	18,914	100.0	9,039	47.8	8,626	45.6	668	3.5	59	0.3	522	2.8
2012	16,652	100.0	7,806	46.9	7,791	46.8	555	3.3	51	0.3	449	2.7

TABLE 5
RESIDENT TEENAGE NON-MARITAL INDUCED TERMINATIONS OF PREGNANCY BY RACE OF PATIENT WITH PERCENTS OF TEENAGE NON-MARITAL INDUCED TERMINATIONS
VIRGINIA, 1998-2012

	ALL RACES		WHITE RACE		BLACK RACE		ASIAN & PACIFIC		NATIVE AMERICAN		OTHER RACES	
YEAR	Number	Percent	Number	Percent	Number	Percent	Number	Percent	Number	Percent	Number	Percent
1998	4,757	100.0	2,673	56.2	1,895	39.8	138	2.9	4	0.1	47	1.0
1999	4,705	100.0	2,631	55.9	1,850	39.3	154	3.3	8	0.2	62	1.3
2000	4,494	100.0	2,487	55.3	1,771	39.4	126	2.8	5	0.1	105	2.3
2001	3,978	100.0	2,228	56.0	1,537	38.6	112	2.8	9	0.2	92	2.3
2002	3,723	100.0	2,017	54.2	1,542	41.4	96	2.6	1	0.0	67	1.8
2003	4,033	100.0	2,048	50.8	1,795	44.5	92	2.3	2	0.0	96	2.4
2004	3,833	100.0	1,992	52.0	1,652	43.1	87	2.3	10	0.3	92	2.4
2005	3,896	100.0	1,954	50.2	1,761	45.2	82	2.1	7	0.2	92	2.4
2006	3,875	100.0	1,974	50.9	1,737	44.8	81	2.1	9	0.2	74	1.9
2007	3,525	100.0	1,690	47.9	1,656	47.0	95	2.7	11	0.3	73	2.1
2008	3,267	100.0	1,511	46.3	1,599	48.9	82	2.5	6	0.2	69	2.1
2009	3,065	100.0	1,436	46.9	1,450	47.3	92	3.0	3	0.1	84	2.7
2010	2,954	100.0	1,388	47.0	1,410	47.7	75	2.5	5	0.2	76	2.6
2011	2,577	100.0	1,232	47.8	1,190	46.2	73	2.8	6	0.2	76	2.9
2012	2,029	100.0	1,019	50.2	915	45.1	31	1.5	4	0.2	60	3.0

TABLE 6
RESIDENT HISPANIC NON-MARITAL INDUCED TERMINATIONS OF PREGNANCY BY RACE OF PATIENT WITH PERCENTS OF HISPANIC NON-MARITAL INDUCED TERMINATIONS
VIRGINIA, 1998-2012

	ALL RACES		WHITE RACE		BLACK RACE		ASIAN & PACIFIC		NATIVE AMERICAN		OTHER RACES	
YEAR	Number	Percent	Number	Percent	Number	Percent	Number	Percent	Number	Percent	Number	Percent
1998	995	100.0	909	91.4	41	4.1	40	4.0	2	0.2	3	0.3
1999	1,203	100.0	1,116	92.8	27	2.2	46	3.8	2	0.2	12	1.0
2000	1,318	100.0	1,106	83.9	13	1.0	37	2.8	2	0.2	160	12.1
2001	1,284	100.0	1,108	86.3	20	1.6	12	0.9	2	0.2	142	11.1
2002	1,322	100.0	1,202	90.9	66	5.0	28	2.1	2	0.2	24	1.8
2003	1,022	100.0	945	92.5	36	3.5	9	0.9			32	3.1
2004	1,327	100.0	1,178	88.8	54	4.1	12	0.9			83	6.3
2005	1,381	100.0	1,278	92.5	41	3.0	9	0.7			53	3.8
2006	1,723	100.0	1,635	94.9	49	2.8	15	0.9	1	0.1	23	1.3
2007	1,914	100.0	1,773	92.6	58	3.0	30	1.6			53	2.8
2008	1,980	100.0	1,844	93.1	61	3.1	11	0.6	1	0.1	63	3.2
2009	1,941	100.0	1,764	90.9	37	1.9	7	0.4	3	0.2	130	6.7
2010	2,176	100.0	2,004	92.1	53	2.4	9	0.4			110	5.1
2011	1,938	100.0	1,827	94.3	49	2.5	15	0.8			47	2.4
2012	1,618	100.0	1,514	93.6	56	3.5	12	0.7	1	0.1	35	2.2

TABLE 7
RESIDENT TOTAL INDUCED TERMINATIONS BY AGE AND ETHNICITY AND RACE OF PATIENT WITH PERCENTAGES AND AGE SPECIFIC RATES PER 1,000 FEMALES
VIRGINIA, 2012

RACE OF PATIENT	TOTAL INDUCED TERMINATIONS	AGE OF PATIENT									
		< 15	15-17	18-19	20-24	25-29	30-34	35-39	40-44	45 UP	UNKNOWN
NUMBER OF TOTAL INDUCED TERMINATIONS											
All Races	21,438	67	566	1,599	6,999	5,425	3,780	2,045	757	65	135
White Race	10,500	32	272	846	3,437	2,579	1,743	1,076	388	35	92
Black Race	9,035	30	272	666	3,064	2,404	1,624	670	252	20	33
All Other Races	1,903	5	22	87	498	442	413	299	117	10	10
All Hispanic	2,299	7	41	165	643	593	476	275	82	6	11
PERCENTS AGE INDUCED TERMINATIONS OF ETHNICITY AND RACE TOTAL INDUCED TERMINATIONS											
All Races	100.0	0.3	2.6	7.5	32.6	25.3	17.6	9.5	3.5	0.3	0.6
White Race	100.0	0.3	2.6	8.1	32.7	24.6	16.6	10.2	3.7	0.3	0.9
Black Race	100.0	0.3	3.0	7.4	33.9	26.6	18.0	7.4	2.8	0.2	0.4
All Other Races	100.0	0.3	1.2	4.6	26.2	23.2	21.7	15.7	6.1	0.5	0.5
All Hispanic	100.0	0.3	1.8	7.2	28.0	25.8	20.7	12.0	3.6	0.3	0.5
PERCENTS ETHNICITY AND RACE INDUCED TERMINATIONS OF TOTAL AGE INDUCED TERMINATIONS											
All Races	100.0	100.0	100.0	100.0	100.0	100.0	100.0	100.0	100.0	100.0	100.0
White Race	49.0	47.8	48.1	52.9	49.1	47.5	46.1	52.6	51.3	53.8	68.1
Black Race	42.1	44.8	48.1	41.7	43.8	44.3	43.0	32.8	33.3	30.8	24.4
All Other Races	8.9	7.5	3.9	5.4	7.1	8.1	10.9	14.6	15.5	15.4	7.4
All Hispanic	10.7	10.4	7.2	10.3	9.2	10.9	12.6	13.4	10.8	9.2	8.1
AGE SPECIFIC RATES PER 1,000 FEMALES											
All Races	12.8	0.3	3.7	14.2	24.3	18.9	13.5	7.8	2.6	0.2	NA
White Race	9.1	0.2	2.6	11.1	17.4	13.0	9.0	5.9	1.9	0.2	NA
Black Race	24.4	0.5	7.5	22.7	43.6	38.7	27.2	12.5	4.3	0.3	NA
All Other Races	13.1	0.3	2.1	12.4	25.0	17.5	14.7	10.7	4.5	0.4	NA
All Hispanic	13.7	0.3	2.7	15.3	23.2	19.7	15.1	9.8	3.4	0.3	NA

NOTES: Total Rates Are Based on Population Age Group 15-44 Only.
Rates For Age Group < 15 Are Based on Ages 10-14 and Rates for Age Group 45 Up Are Based On Ages 45-49.

TABLE 8
RESIDENT TOTAL NON-MARITAL INDUCED TERMINATIONS BY AGE AND ETHNICITY AND RACE OF PATIENT WITH PERCENTAGES TO SELECTED BASES
VIRGINIA, 2012

RACE OF PATIENT	NON-MARITAL INDUCED TERMINATIONS	AGE OF PATIENT									
		< 15	15-17	18-19	20-24	25-29	30-34	35-39	40-44	45 UP	UNKNOWN
NUMBER OF NON-MARITAL INDUCED TERMINATIONS											
All Races	16,652	60	526	1,443	5,999	4,274	2,646	1,216	406	24	58
White Race	7,806	27	243	749	2,817	1,921	1,154	637	210	15	33
Black Race	7,791	28	266	621	2,776	2,101	1,327	480	162	8	22
All Other Races	1,055	5	17	73	406	252	165	99	34	1	3
All Hispanic	1,618	6	34	145	504	408	310	155	46	2	8
PERCENTS NON-MARITAL ETHNICITY AND RACE INDUCED TERMINATIONS OF TOTAL AGE INDUCED TERMINATIONS											
All Races	77.7	89.6	92.9	90.2	85.7	78.8	70.0	59.5	53.6	36.9	43.0
White Race	74.3	84.4	89.3	88.5	82.0	74.5	66.2	59.2	54.1	42.9	35.9
Black Race	86.2	93.3	97.8	93.2	90.6	87.4	81.7	71.6	64.3	40.0	66.7
All Other Races	55.4	100.0	77.3	83.9	81.5	57.0	40.0	33.1	29.1	10.0	30.0
All Hispanic	70.4	85.7	82.9	87.9	78.4	68.8	65.1	56.4	56.1	33.3	72.7
PERCENTS ETHNICITY AND RACE INDUCED TERMINATIONS OF TOTAL NON-MARITAL AGE INDUCED TERMINATIONS											
All Races	100.0	100.0	100.0	100.0	100.0	100.0	100.0	100.0	100.0	100.0	100.0
White Race	46.9	45.0	46.2	51.9	47.0	44.9	43.6	52.4	51.7	62.5	56.9
Black Race	46.8	46.7	50.6	43.0	46.3	49.2	50.2	39.5	39.9	33.3	37.9
All Other Races	6.3	8.3	3.2	5.1	6.8	5.9	6.2	8.1	8.4	4.2	5.2
All Hispanic	9.7	10.0	6.5	10.0	8.4	9.5	11.7	12.7	11.3	8.3	13.8

NOTE: Non-Marital Age Specific Rates are not Calculated in the Absence of Unmarried Population Data by Age.

TABLE 9
RESIDENT TEENAGE INDUCED TERMINATIONS BY AGE AND ETHNICITY AND RACE OF PATIENT WITH PERCENTAGES TO SELECTED BASES
VIRGINIA, 2012

RACE OF PATIENT	TEENAGE INDUCED TERMINATIONS	AGE OF PATIENT									
			11	12	13	14	15	16	17	18	19
NUMBER OF TEENAGE INDUCED TERMINATIONS											
All Races	2,232			6	17	44	80	186	300	672	927
White Race	1,150			2	10	20	38	92	142	348	498
Black Race	968			4	5	21	38	85	149	285	381
All Other Races	114				2	3	4	9	9	39	48
All Hispanic	213				4	3	9	14	18	67	98
PERCENTS AGE INDUCED TERMINATIONS OF ETHNICITY AND RACE TEENAGE INDUCED TERMINATIONS											
All Races	100.0			0.3	0.8	2.0	3.6	8.3	13.4	30.1	41.5
White Race	100.0			0.2	0.9	1.7	3.3	8.0	12.3	30.3	43.3
Black Race	100.0			0.4	0.5	2.2	3.9	8.8	15.4	29.4	39.4
All Other Races	100.0				1.8	2.6	3.5	7.9	7.9	34.2	42.1
All Hispanic	100.0				1.9	1.4	4.2	6.6	8.5	31.5	46.0
PERCENTS ETHNICITY AND RACE TEENAGE INDUCED TERMINATIONS OF TOTAL AGE INDUCED TERMINATIONS											
All Races	100.0			100.0	100.0	100.0	100.0	100.0	100.0	100.0	100.0
White Race	51.5			33.3	58.8	45.5	47.5	49.5	47.3	51.8	53.7
Black Race	43.4			66.7	29.4	47.7	47.5	45.7	49.7	42.4	41.1
All Other Races	5.1				11.8	6.8	5.0	4.8	3.0	5.8	5.2
All Hispanic	9.5				23.5	6.8	11.3	7.5	6.0	10.0	10.6

TABLE 10
RESIDENT TEENAGE NON-MARITAL INDUCED TERMINATIONS BY AGE AND ETHNICITY AND RACE OF PATIENT WITH PERCENTAGES TO SELECTED BASES
VIRGINIA, 2012

RACE OF PATIENT	TEENAGE NON-MARITAL INDUCED TERMINATIONS	AGE OF PATIENT									
			11	12	13	14	15	16	17	18	19
NUMBER OF TEENAGE NON-MARITAL INDUCED TERMINATIONS											
All Races	2,029			5	15	40	77	168	281	622	821
White Race	1,019			1	8	18	36	79	128	318	431
Black Race	915			4	5	19	38	81	147	269	352
All Other Races	95				2	3	3	8	6	35	38
All Hispanic	185				4	2	9	11	14	64	81
PERCENTS NON-MARITAL ETHNICITY AND RACE TEENAGE INDUCED TERMINATIONS OF TOTAL AGE INDUCED TERMINATIONS											
All Races	90.9			83.3	88.2	90.9	96.3	90.3	93.7	92.6	88.6
White Race	88.6			50.0	80.0	90.0	94.7	85.9	90.1	91.4	86.5
Black Race	94.5			100.0	100.0	90.5	100.0	95.3	98.7	94.4	92.4
All Other Races	83.3				100.0	100.0	75.0	88.9	66.7	89.7	79.2
All Hispanic	86.9				100.0	66.7	100.0	78.6	77.8	95.5	82.7
PERCENTS ETHNICITY AND RACE TEENAGE INDUCED TERMINATIONS OF TOTAL NON-MARITAL AGE INDUCED TERMINATIONS											
All Races	100.0			100.0	100.0	100.0	100.0	100.0	100.0	100.0	100.0
White Race	50.2			20.0	53.3	45.0	46.8	47.0	45.6	51.1	52.5
Black Race	45.1			80.0	33.3	47.5	49.4	48.2	52.3	43.2	42.9
All Other Races	4.7				13.3	7.5	3.9	4.8	2.1	5.6	4.6
All Hispanic	9.1				26.7	5.0	11.7	6.5	5.0	10.3	9.9

TABLE 11
RESIDENT INDUCED TERMINATIONS BY MONTH
BY RACE OF PATIENT
VIRGINIA, 2012

INDUCED TERMINATIONS PER MONTH	RACE OF PATIENT			
	TOTAL	WHITE	BLACK	OTHER
MONTH OF YEAR	21,438	10,500	9,035	1,903
January	2,088	1,051	866	171
February	2,197	1,032	992	173
March	2,136	1,025	920	191
April	1,752	839	755	158
May	1,825	895	749	181
June	1,789	887	740	162
July	1,582	740	698	144
August	1,753	902	709	142
September	1,529	781	602	146
October	1,588	761	679	148
November	1,657	811	706	140
December	1,542	776	619	147

TABLE 12
RESIDENT INDUCED TERMINATIONS BY LENGTH OF GESTATION BY RACE
WITH PERCENTS LENGTH OF GESTATION OF INDUCED TERMINATIONS
VIRGINIA, 2012

LENGTH OF GESTATION	TOTAL		WHITE		BLACK		OTHER	
	Number	Percent	Number	Percent	Number	Percent	Number	Percent
Total Induced Terminations	21,438	100.0	10,500	100.0	9,035	100.0	1,903	100.0
Under 10 Weeks	17,185	80.2	8,839	84.2	6,699	74.1	1,647	86.5
Under 14 Weeks	21,091	98.4	10,349	98.6	8,858	98.0	1,884	99.0
Under 20 Weeks	21,378	99.7	10,470	99.7	9,013	99.8	1,895	99.6
20 Weeks and Over	43	0.2	21	0.2	15	0.2	7	0.4
Gestation Unknown	17	0.1	9	0.1	7	0.1	1	0.1

TABLE 13
RESIDENT TEENAGE INDUCED TERMINATIONS BY LENGTH OF GESTATION BY RACE
WITH PERCENTS LENGTH OF GESTATION OF INDUCED TERMINATIONS
VIRGINIA, 2012

LENGTH OF GESTATION	TOTAL		WHITE		BLACK		OTHER	
	Number	Percent	Number	Percent	Number	Percent	Number	Percent
Total Induced Terminations	2,232	100.0	1,150	100.0	968	100.0	114	100.0
Under 10 Weeks	1,633	73.2	925	80.4	624	64.5	84	73.7
Under 14 Weeks	2,186	97.9	1,141	99.2	932	96.3	113	99.1
Under 20 Weeks	2,229	99.9	1,149	99.9	966	99.8	114	100.0
20 Weeks and Over	2	0.1	1	0.1	1	0.1		
Gestation Unknown	1	0.0			1	0.1		

TABLE 14
RESIDENT TOTAL AND TEENAGE INDUCED TERMINATIONS OF PREGNANCY WITH RATES PER 1,000 TOTAL FEMALES AGES 15-44 AND RATES PER 1,000 TEENAGE FEMALES AGES 10-19
VIRGINIA, 1992-2012

YEAR	RACE	TOTAL INDUCED TERMINATIONS OF PREGNANCY						TEENAGE INDUCED TERMINATIONS OF PREGNANCY					
		UNDER 14 WEEKS		UNDER 20 WEEKS		TOTAL		UNDER 14 WEEKS		UNDER 20 WEEKS		TOTAL	
		NUMBER	RATE	NUMBER	RATE	NUMBER	RATE	NUMBER	RATE	NUMBER	RATE	NUMBER	RATE
1992	Total	27,899	18.1	28,859	18.7	29,207	19.0	5,398	12.8	5,678	13.5	5,774	13.7
	White	17,259	14.7	17,743	15.1	17,964	15.3	3,423	11.1	3,554	11.5	3,609	11.7
	Black	9,818	31.7	10,278	33.2	10,399	33.6	1,861	19.1	2,005	20.6	2,043	21.0
	All Other	822	15.3	838	15.6	844	15.7	114	7.5	119	7.9	122	8.1
1993	Total	26,558	17.2	27,528	17.9	27,965	18.1	5,225	12.2	5,472	12.8	5,575	13.0
	White	16,225	13.8	16,666	14.2	16,938	14.4	3,241	10.4	3,353	10.7	3,405	10.9
	Black	9,374	29.9	9,884	31.5	10,039	32.0	1,856	18.7	1,987	20.0	2,037	20.5
	All Other	959	17.7	978	18.0	988	18.2	128	8.3	132	8.5	133	8.6
1994	Total	25,084	16.3	25,862	16.8	26,213	17.0	5,114	11.8	5,358	12.3	5,444	12.5
	White	15,008	12.8	15,440	13.2	15,655	13.4	3,164	10.0	3,287	10.4	3,331	10.5
	Black	9,031	28.5	9,358	29.5	9,484	29.9	1,819	17.9	1,937	19.1	1,978	19.5
	Other	1,045	19.0	1,064	19.4	1,074	19.6	131	8.3	134	8.5	135	8.5
1995	Total	24,401	15.8	25,100	16.2	25,548	16.5	4,877	11.1	5,092	11.6	5,212	11.8
	White	14,443	12.4	14,803	12.7	15,077	12.9	2,961	9.2	3,076	9.6	3,141	9.8
	Black	8,713	27.1	9,027	28.1	9,188	28.6	1,761	17.0	1,855	17.9	1,909	18.4
	Other	1,245	22.4	1,270	22.9	1,283	23.1	155	9.6	161	10.0	162	10.0
1996	Total	24,693	16.0	25,387	16.4	25,752	16.6	5,061	11.3	5,249	11.7	5,331	11.9
	White	14,021	12.0	14,368	12.3	14,591	12.5	2,954	9.1	3,041	9.4	3,079	9.5
	Black	9,188	28.6	9,514	29.6	9,646	30.0	1,902	18.1	1,998	19.0	2,040	19.4
	Other	1,484	26.4	1,505	26.8	1,515	26.9	205	12.5	210	12.8	212	13.0
1997	Total	24,647	15.9	25,536	16.5	25,875	16.7	4,791	10.6	5,044	11.1	5,125	11.3
	White	13,522	11.6	13,989	12.0	14,189	12.1	2,790	8.5	2,907	8.8	2,946	8.9
	Black	9,650	29.9	10,047	31.1	10,176	31.5	1,801	16.9	1,929	18.1	1,969	18.4
	Other	1,475	26.1	1,500	26.5	1,510	26.7	200	12.1	208	12.5	210	12.7
1998	Total	24,543	15.8	25,358	16.3	25,913	16.7	4,543	9.9	4,753	10.3	4,858	10.6
	White	13,401	11.5	13,829	11.8	14,132	12.1	2,593	7.8	2,690	8.0	2,740	8.2
	Black	9,603	29.6	9,970	30.8	10,175	31.4	1,764	16.3	1,874	17.3	1,922	17.8
	Other	1,539	27.1	1,559	27.4	1,606	28.3	186	11.1	189	11.2	196	11.7
1999	Total	25,999	16.7	26,557	17.1	27,002	17.4	4,584	9.8	4,732	10.2	4,821	10.4
	White	13,922	11.9	14,187	12.1	14,433	12.3	2,603	7.7	2,661	7.9	2,711	8.0
	Black	10,209	31.4	10,479	32.2	10,656	32.7	1,756	16.0	1,841	16.8	1,877	17.1
	Other	1,868	32.7	1,891	33.1	1,913	33.5	225	13.2	230	13.5	233	13.7
2000	Total	26,323	16.6	26,944	17.0	27,188	17.1	4,397	9.2	4,543	9.5	4,587	9.6
	White	13,949	12.1	14,250	12.4	14,398	12.5	2,475	7.3	2,538	7.5	2,558	7.6
	Black	10,287	29.4	10,582	30.2	10,664	30.4	1,686	14.1	1,764	14.8	1,786	14.9
	Other	2,087	24.4	2,112	24.6	2,126	24.8	236	11.0	241	11.2	243	11.3
2001	Total	23,127	14.5	23,681	14.8	23,968	15.0	3,895	8.0	4,014	8.3	4,055	8.3
	White	12,526	10.9	12,771	11.1	12,941	11.2	2,208	6.4	2,254	6.6	2,279	6.7
	Black	8,671	24.4	8,953	25.2	9,059	25.5	1,467	12.0	1,537	12.6	1,552	12.7
	Other	1,930	21.5	1,957	21.8	1,968	21.9	220	9.8	223	10.0	224	10.0
2002	Total	23,571	14.6	24,044	14.9	24,347	15.1	3,678	7.5	3,790	7.7	3,836	7.8
	White	12,201	10.5	12,428	10.7	12,614	10.9	2,022	5.8	2,064	6.0	2,090	6.0
	Black	9,633	26.8	9,857	27.4	9,950	27.7	1,490	12.1	1,556	12.6	1,574	12.7
	Other	1,737	18.4	1,759	18.7	1,783	18.9	166	7.2	170	7.4	172	7.5
2003	Total	25,056	15.7	25,548	16.0	26,281	16.4	3,924	7.9	4,048	8.1	4,163	8.3
	White	13,040	11.4	13,279	11.6	13,692	12.0	2,022	5.8	2,070	5.9	2,122	6.1
	Black	10,298	28.7	10,534	29.4	10,820	30.2	1,706	13.5	1,782	14.1	1,838	14.6
	Other	1,718	18.1	1,735	18.3	1,769	18.6	196	8.6	196	8.6	203	8.9
2004	Total	24,840	15.5	25,472	15.9	25,918	16.2	3,735	7.4	3,888	7.7	3,942	7.8
	White	12,459	10.9	12,752	11.1	13,003	11.3	1,963	5.6	2,032	5.8	2,060	5.8
	Black	10,484	29.7	10,792	30.5	10,961	31.0	1,576	12.4	1,657	13.1	1,680	13.3
	Other	1,897	19.0	1,928	19.3	1,954	19.6	196	8.3	199	8.4	202	8.5
2005	Total	24,892	15.5	25,466	15.9	25,822	16.1	3,850	7.6	3,981	7.9	4,032	8.0
	White	12,385	10.8	12,678	11.1	12,884	11.2	1,975	5.6	2,022	5.7	2,041	5.7
	Black	10,424	29.3	10,682	30.1	10,821	30.4	1,686	13.3	1,767	13.9	1,799	14.2
	Other	2,083	20.4	2,106	20.6	2,117	20.7	189	7.9	192	8.0	192	8.0
2006	Total	26,079	16.0	26,705	16.4	27,024	16.6	3,800	7.6	3,955	7.9	4,012	8.0
	White	13,164	11.4	13,466	11.6	13,647	11.8	1,977	5.6	2,038	5.8	2,071	5.9
	Black	10,962	30.3	11,275	31.2	11,390	31.5	1,655	13.1	1,747	13.9	1,768	14.0
	Other	1,953	18.2	1,964	18.3	1,987	18.6	168	6.7	170	6.8	173	6.9
2007	Total	26,424	16.3	26,987	16.6	27,292	16.8	3,774	7.5	3,900	7.7	3,941	7.8
	White	13,172	11.4	13,435	11.7	13,604	11.8	1,867	5.3	1,913	5.4	1,929	5.5
	Black	11,094	30.4	11,373	31.1	11,494	31.5	1,706	13.4	1,784	14.0	1,808	14.2
	Other	2,158	20.0	2,179	20.2	2,194	20.3	201	7.9	203	8.0	204	8.0
2008	Total	26,705	16.5	27,227	16.8	27,410	17.0	3,670	7.3	3,772	7.5	3,794	7.5
	White	13,280	11.6	13,492	11.8	13,598	11.9	1,765	5.0	1,800	5.1	1,810	5.2
	Black	11,389	31.2	11,672	31.9	11,728	32.1	1,728	13.7	1,793	14.2	1,803	14.3
	Other	2,036	19.0	2,063	19.2	2,084	19.4	177	6.9	179	6.9	181	7.0
2009	Total	25,576	15.7	26,102	16.0	26,356	16.1	3,420	6.8	3,529	7.0	3,568	7.1
	White	12,621	11.0	12,833	11.1	12,969	11.3	1,660	4.7	1,691	4.8	1,704	4.8
	Black	10,854	29.5	11,151	30.3	11,255	30.5	1,558	12.4	1,635	13.0	1,659	13.2
	Other	2,101	18.7	2,118	18.9	2,132	19.0	202	7.5	203	7.5	205	7.6
2010	Total	24,081	14.6	24,686	14.9	24,892	15.1	3,005	5.8	3,125	6.0	3,147	6.1
	White	11,786	10.3	12,036	10.5	12,144	10.6	1,445	4.1	1,481	4.2	1,494	4.2
	Black	10,187	27.6	10,522	28.5	10,603	28.8	1,392	10.7	1,475	11.4	1,483	11.4
	Other	2,108	15.5	2,128	15.6	2,145	15.8	168	4.9	169	4.9	170	5.0
2011	Total	23,110	13.9	23,393	14.1	23,635	14.2	2,667	5.2	2,710	5.2	2,739	5.3
	White	11,313	9.8	11,441	9.9	11,587	10.1	1,302	3.7	1,319	3.7	1,329	3.8
	Black	9,694	26.3	9,827	26.6	9,903	26.8	1,199	9.4	1,222	9.6	1,238	9.7
	Other	2,103	15.1	2,125	15.2	2,145	15.4	166	4.7	169	4.8	172	4.9
2012	Total	21,091	12.6	21,378	12.8	21,438	12.8	2,186	4.2	2,229	4.3	2,232	4.3
	White	10,349	9.0	10,470	9.1	10,500	9.1	1,141	3.2	1,149	3.2	1,150	3.2
	Black	8,858	23.9	9,013	24.4	9,035	24.4	932	7.4	966	7.7	968	7.7
	Other	1,884	13.0	1,895	13.1	1,903	13.1	113	3.1	114	3.1	114	3.1

NOTE: The Columns for Under 14 Weeks and Under 20 Weeks Do Not Sum to the Total for Induced Terminations.

TABLE 15
RESIDENT INDUCED TERMINATIONS OF PREGNANCY BY AGE OF PATIENT
WITH TERMINATION PROCEDURES AND AGE-GROUP PERCENTS
VIRGINIA, 2012

PROCEDURE FOR TERMINATION	TOTAL EVENTS	AGE OF PATIENT							
		< 15	15-19	20-24	25-29	30-34	35-39	40 Up	Unknown
Total Induced	21,438	67	2,165	6,999	5,425	3,780	2,045	822	135
Suction Curettage	16,677	63	1,687	5,432	4,251	2,962	1,591	606	85
Sharp Curettage	29		2	6	6	6	5	2	2
Dilation & Evacuation	193	1	25	47	34	38	32	12	4
Intrauterine Instillation (Saline or Prostaglandin)	1						1		
Medical (Nonsurgical)	4,484	3	447	1,498	1,120	766	409	198	43
Hysterotomy or Hysterectomy									
Other	35		3	12	8	3	4	4	1
Unknown	19		1	4	6	5	3		

PROCEDURE FOR TERMINATION	PROCEDURE PERCENTS	AGE OF PATIENT							
		< 15	15-19	20-24	25-29	30-34	35-39	40 Up	Unknown
Total Induced	100.0	0.3	10.1	32.6	25.3	17.6	9.5	3.8	0.6
Suction Curettage	100.0	0.4	10.1	32.6	25.5	17.8	9.5	3.6	0.5
Sharp Curettage	100.0		6.9	20.7	20.7	20.7	17.2	6.9	6.9
Dilation & Evacuation	100.0	0.5	13.0	24.4	17.6	19.7	16.6	6.2	2.1
Intrauterine Instillation (Saline or Prostaglandin)	100.0						100.0		
Medical (Nonsurgical)	100.0	0.1	10.0	33.4	25.0	17.1	9.1	4.4	1.0
Hysterotomy or Hysterectomy									
Other	100.0		8.6	34.3	22.9	8.6	11.4	11.4	2.9
Unknown	100.0		5.3	21.1	31.6	26.3	15.8		

TABLE 16
RESIDENT INDUCED TERMINATIONS OF PREGNANCY BY GESTATION IN WEEKS
WITH TERMINATION PROCEDURES AND GESTATION PERCENTS
VIRGINIA, 2012

PROCEDURE FOR TERMINATION	TOTAL EVENTS	PERIOD OF GESTATION IN WEEKS							
		< 6	6-7	8-9	10-11	12-13	14-19	20 Up	Unknown
Total Induced	21,438	2,664	9,035	5,486	2,486	1,420	287	43	17
Suction Curettage	16,677	1,251	6,453	4,953	2,452	1,405	154	2	7
Sharp Curettage	29	2	7	8	10	1	1		
Dilation & Evacuation	193		5	9	7	10	125	34	3
Intrauterine Instillation (Saline or Prostaglandin)	1							1	
Medical (Nonsurgical)	4,484	1,405	2,543	503	14	3	6	4	6
Hysterotomy or Hysterectomy									
Other	35	2	21	7	2	1	1	1	
Unknown	19	4	6	6	1			1	1

PROCEDURE FOR TERMINATION	PROCEDURE PERCENTS	PERIOD OF GESTATION IN WEEKS							
		< 6	6-7	8-9	10-11	12-13	14-19	20 Up	Unknown
Total Induced	100.0	12.4	42.1	25.6	11.6	6.6	1.3	0.2	0.1
Suction Curettage	100.0	7.5	38.7	29.7	14.7	8.4	0.9	0.0	0.0
Sharp Curettage	100.0	6.9	24.1	27.6	34.5	3.4	3.4		
Dilation & Evacuation	100.0		2.6	4.7	3.6	5.2	64.8	17.6	1.6
Intrauterine Instillation (Saline or Prostaglandin)	100.0							100.0	
Medical (Nonsurgical)	100.0	31.3	56.7	11.2	0.3	0.1	0.1	0.1	0.1
Hysterotomy or Hysterectomy									
Other	100.0	5.7	60.0	20.0	5.7	2.9	2.9	2.9	
Unknown	100.0	21.1	31.6	31.6	5.3			5.3	5.3

TABLE 17
RECORDED INDUCED TERMINATIONS OF PREGNANCY BY FACILITY OF OCCURRENCE BY PROCEDURE TERMINATING PREGNANCY BY RACE OF PATIENT
VIRGINIA, 2012

FACILITY OF TERMINATION	RACE OF PATIENT	TOTAL TERMINATIONS	PROCEDURE TERMINATING PREGNANCY							
			Suction Curettage	Sharp Curettage	Dilation and Evacuation	Intra-Uterine Instillation (Saline or Prostaglandin)	Medical (Nonsurgical)	Hysterotomy or Hysterectomy	Other	Unknown
ALL INDUCED TERMINATIONS	TOTAL	22,916	17,804	28	195	1	4,841		25	22
	WHITE	11,127	7,901	16	113		3,072		14	11
	BLACK	9,749	8,473	11	70		1,176		9	10
	OTHER	2,040	1,430	1	12	1	593		2	1
GENERAL HOSPITAL	TOTAL	276	48	14	194	1	15		3	1
	WHITE	160	28	12	112		7		1	
	BLACK	96	18	1	70		4		2	1
	OTHER	20	2	1	12	1	4			
ARMED SERVICES HOSPITAL	TOTAL									
	WHITE									
	BLACK									
	OTHER									
CLINIC OR DOCTOR'S OFFICE	TOTAL	22,640	17,756	14	1		4,826		22	21
	WHITE	10,967	7,873	4	1		3,065		13	11
	BLACK	9,653	8,455	10			1,172		7	9
	OTHER	2,020	1,428				589		2	1

TABLE 18
RESIDENT INDUCED TERMINATIONS OF PREGNANCY BY FACILITY OF OCCURRENCE BY PROCEDURE TERMINATING PREGNANCY BY RACE OF PATIENT
VIRGINIA, 2012

FACILITY OF TERMINATION	RACE OF PATIENT	TOTAL TERMINATIONS	PROCEDURE TERMINATING PREGNANCY							
			Suction Curettage	Sharp Curettage	Dilation and Evacuation	Intra-Uterine Instillation (Saline or Prostaglandin)	Medical (Nonsurgical)	Hysterotomy or Hysterectomy	Other	Unknown
ALL INDUCED TERMINATIONS	TOTAL	21,438	16,677	29	193	1	4,484		35	19
	WHITE	10,500	7,449	17	111		2,888		26	9
	BLACK	9,035	7,894	11	70		1,042		8	10
	OTHER	1,903	1,334	1	12	1	554		1	
GENERAL HOSPITAL	TOTAL	271	46	14	192	1	14		3	1
	WHITE	158	28	12	110		7		1	
	BLACK	93	16	1	70		3		2	1
	OTHER	20	2	1	12	1	4			
SPECIAL PURPOSE HOSPITAL	TOTAL									
	WHITE									
	BLACK									
	OTHER									
ARMED SERVICES HOSPITAL	TOTAL									
	WHITE									
	BLACK									
	OTHER									
OUT-OF-STATE FACILITY	TOTAL	38	23	1			2		12	
	WHITE	33	19	1			1		12	
	BLACK	4	3				1			
	OTHER	1	1							
CLINIC OR DOCTOR'S OFFICE	TOTAL	21,129	16,608	14	1		4,468		20	18
	WHITE	10,309	7,402	4	1		2,880		13	9
	BLACK	8,938	7,875	10			1,038		6	9
	OTHER	1,882	1,331				550		1	

CHAPTER V

NATURAL FETAL DEATHS

Highlights

- In 2012, the natural fetal death rate was 3.3 per 1,000 females ages 15-44, representing a decrease of 13.2% from the previous year.
- The fetal death rate in 2012 for Whites was 3.4, Blacks 3.6, and all other races 2.2 per 1,000 females ages 15-44.

NOTE: Fetal Death - means death prior to the complete expulsion or extraction from its mother of a product of human conception, regardless of the duration of the pregnancy; death is indicated by the fact that after such expulsion or extraction, the fetus does not breathe or show any other evidence of life, such as beating of the heart, pulsation of the umbilical cord, or definite movement of voluntary muscles. (Vital Statistics Laws of Virginia, Chapter 7, Section 32.1-249.2).

CHART 1
RESIDENT NATURAL FETAL DEATHS BY RACE
WITH PERCENTS RACE OF TOTAL DEATHS
VIRGINIA, 1998-2012

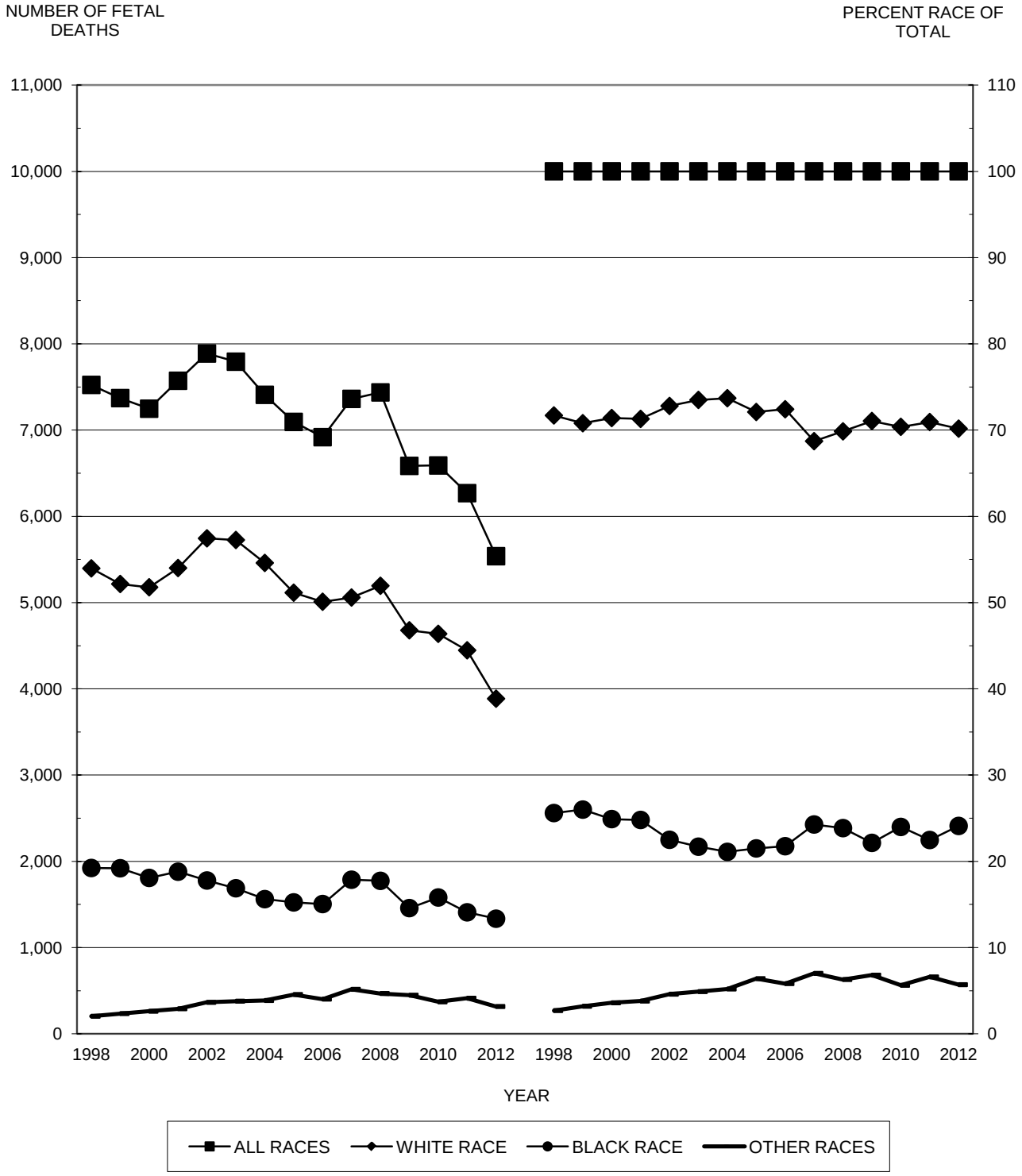

Source: Virginia Division of Health Statistics

CHART 2
RESIDENT NON-MARITAL NATURAL FETAL DEATHS BY RACE
WITH PERCENTS RACE OF TOTAL NON-MARITAL DEATHS
VIRGINIA, 1998-2012

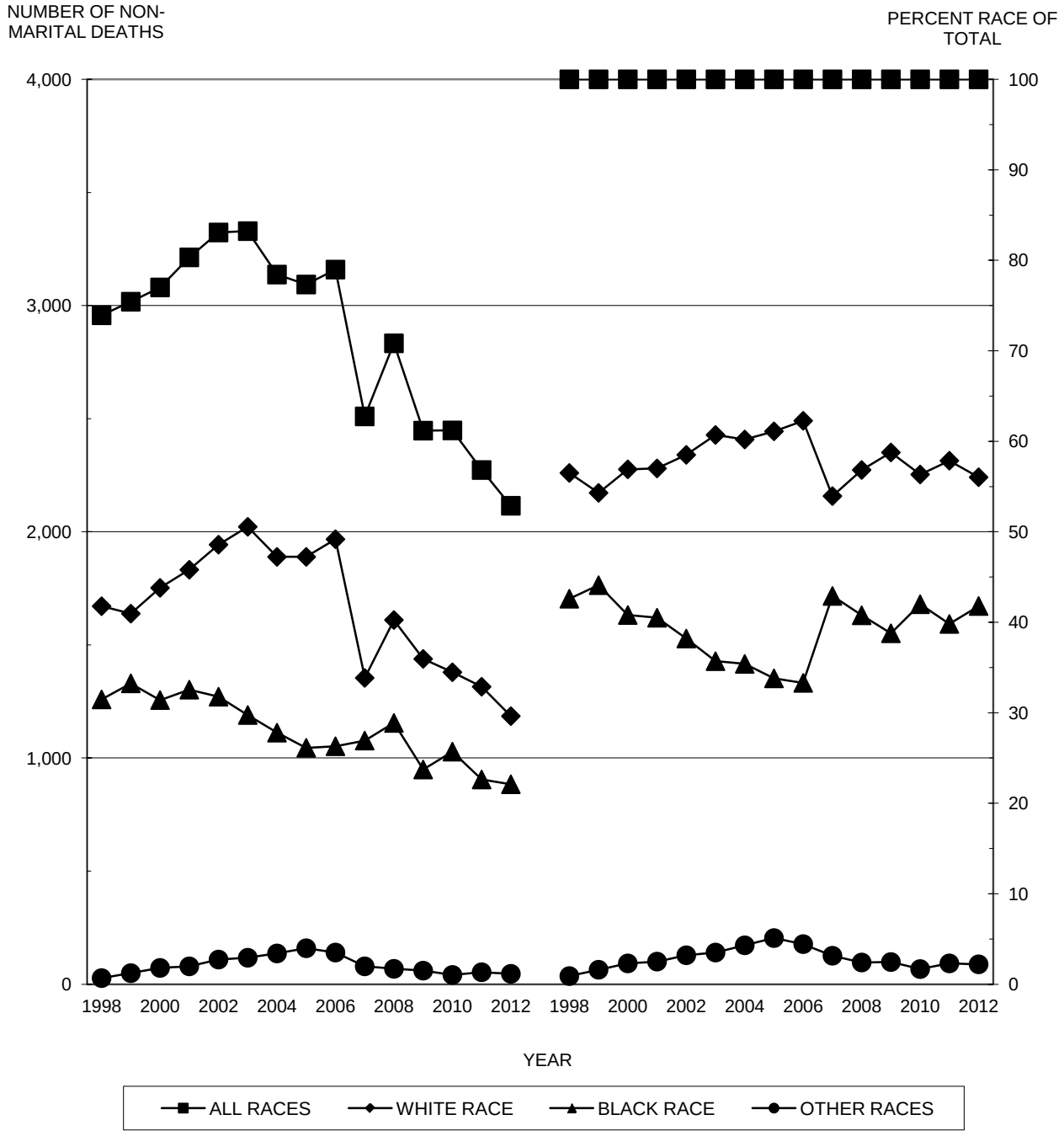

Source: Virginia Division of Health Statistics

TABLE 1
RESIDENT TOTAL NATURAL FETAL DEATHS BY RACE OF PATIENT
WITH PERCENTS OF TOTAL NATURAL FETAL DEATHS
VIRGINIA, 1998-2012

	ALL RACES		WHITE RACE		BLACK RACE		ASIAN & PACIFIC		NATIVE AMERICAN		OTHER RACES	
YEAR	Number	Percent	Number	Percent	Number	Percent	Number	Percent	Number	Percent	Number	Percent
1998	7,524	100.0	5,397	71.7	1,923	25.6	167	2.2	8	0.1	29	0.4
1999	7,371	100.0	5,216	70.8	1,920	26.0	167	2.3	13	0.2	55	0.7
2000	7,248	100.0	5,178	71.4	1,808	24.9	185	2.6	12	0.2	65	0.9
2001	7,572	100.0	5,401	71.3	1,880	24.8	211	2.8	21	0.3	59	0.8
2002	7,888	100.0	5,745	72.8	1,778	22.5	262	3.3	15	0.2	88	1.1
2003	7,793	100.0	5,726	73.5	1,688	21.7	285	3.7	9	0.1	85	1.1
2004	7,409	100.0	5,460	73.7	1,562	21.1	265	3.6	9	0.1	113	1.5
2005	7,095	100.0	5,115	72.1	1,524	21.5	298	4.2	5	0.1	153	2.2
2006	6,918	100.0	5,010	72.4	1,505	21.8	277	4.0	18	0.3	108	1.6
2007	7,362	100.0	5,059	68.7	1,787	24.3	345	4.7	16	0.2	155	2.1
2008	7,437	100.0	5,195	69.9	1,774	23.9	352	4.7	22	0.3	94	1.3
2009	6,585	100.0	4,679	71.1	1,458	22.1	320	4.9	20	0.3	108	1.6
2010	6,590	100.0	4,638	70.4	1,581	24.0	266	4.0	11	0.2	94	1.4
2011	6,269	100.0	4,447	70.9	1,409	22.5	320	5.1	15	0.2	78	1.2
2012	5,538	100.0	3,886	70.2	1,335	24.1	221	4.0	9	0.2	87	1.6

TABLE 2
RESIDENT TEENAGE NATURAL FETAL DEATHS BY RACE OF PATIENT
WITH PERCENTS OF TOTAL TEENAGE NATURAL FETAL DEATHS
VIRGINIA, 1998-2012

	ALL RACES		WHITE RACE		BLACK RACE		ASIAN & PACIFIC		NATIVE AMERICAN		OTHER RACES	
YEAR	Number	Percent	Number	Percent	Number	Percent	Number	Percent	Number	Percent	Number	Percent
1998	703	100.0	395	56.2	300	42.7	7	1.0			1	0.1
1999	715	100.0	436	61.0	273	38.2	5	0.7			1	0.1
2000	677	100.0	391	57.8	280	41.4	3	0.4			3	0.4
2001	586	100.0	341	58.2	236	40.3	2	0.3			7	1.2
2002	555	100.0	318	57.3	224	40.4	5	0.9			8	1.4
2003	561	100.0	343	61.1	213	38.0	2	0.4			3	0.5
2004	487	100.0	289	59.3	187	38.4	6	1.2			5	1.0
2005	479	100.0	296	61.8	177	37.0	3	0.6			3	0.6
2006	496	100.0	296	59.7	189	38.1	5	1.0			6	1.2
2007	519	100.0	303	58.4	205	39.5	4	0.8	1	0.2	6	1.2
2008	537	100.0	323	60.1	205	38.2	5	0.9			4	0.7
2009	431	100.0	274	63.6	150	34.8	2	0.5			5	1.2
2010	379	100.0	238	62.8	138	36.4	1	0.3			2	0.5
2011	319	100.0	190	59.6	123	38.6	1	0.3			5	1.6
2012	285	100.0	184	64.6	96	33.7	3	1.1			2	0.7

TABLE 3
RESIDENT HISPANIC NATURAL FETAL DEATHS BY RACE OF PATIENT
WITH PERCENTS OF TOTAL HISPANIC NATURAL FETAL DEATHS
VIRGINIA, 1998-2012

	ALL RACES		WHITE RACE		BLACK RACE		ASIAN & PACIFIC		NATIVE AMERICAN		OTHER RACES	
YEAR	Number	Percent	Number	Percent	Number	Percent	Number	Percent	Number	Percent	Number	Percent
1998	239	100.0	228	95.4	8	3.3	1	0.4			2	0.8
1999	191	100.0	177	92.7	9	4.7	1	0.5			4	2.1
2000	279	100.0	265	95.0	6	2.2	2	0.7			6	2.2
2001	337	100.0	323	95.8	8	2.4	1	0.3			5	1.5
2002	391	100.0	352	90.0	6	1.5	6	1.5			27	6.9
2003	384	100.0	360	93.8	5	1.3					19	4.9
2004	520	100.0	501	96.3	7	1.3	5	1.0			7	1.3
2005	515	100.0	485	94.2	6	1.2	2	0.4	1	0.2	21	4.1
2006	426	100.0	392	92.0	10	2.3	3	0.7	3	0.7	18	4.2
2007	428	100.0	385	90.0	17	4.0	5	1.2			21	4.9
2008	462	100.0	435	94.2	10	2.2	8	1.7	1	0.2	8	1.7
2009	427	100.0	404	94.6	9	2.1	2	0.5	1	0.2	11	2.6
2010	378	100.0	363	96.0	8	2.1	3	0.8			4	1.1
2011	474	100.0	452	95.4	11	2.3	1	0.2			10	2.1
2012	458	100.0	437	95.4	11	2.4	4	0.9	1	0.2	5	1.1

TABLE 4
RESIDENT TOTAL NON-MARITAL NATURAL FETAL DEATHS BY RACE OF PATIENT
WITH PERCENTS OF TOTAL NON-MARITAL NATURAL FETAL DEATHS
VIRGINIA, 1998-2012

	ALL RACES		WHITE RACE		BLACK RACE		ASIAN & PACIFIC		NATIVE AMERICAN		OTHER RACES	
YEAR	Number	Percent	Number	Percent	Number	Percent	Number	Percent	Number	Percent	Number	Percent
1998	2,957	100.0	1,671	56.5	1,259	42.6	24	0.8			3	0.1
1999	3,017	100.0	1,638	54.3	1,330	44.1	37	1.2	2	0.1	10	0.3
2000	3,080	100.0	1,752	56.9	1,256	40.8	52	1.7	1	0.0	19	0.6
2001	3,213	100.0	1,832	57.0	1,302	40.5	54	1.7	2	0.1	23	0.7
2002	3,323	100.0	1,943	58.5	1,271	38.2	57	1.7	4	0.1	48	1.4
2003	3,329	100.0	2,022	60.7	1,190	35.7	75	2.3	1	0.0	41	1.2
2004	3,137	100.0	1,889	60.2	1,112	35.4	82	2.6	1	0.0	53	1.7
2005	3,093	100.0	1,889	61.1	1,045	33.8	102	3.3	1	0.0	56	1.8
2006	3,159	100.0	1,967	62.3	1,052	33.3	93	2.9	5	0.2	42	1.3
2007	2,510	100.0	1,354	53.9	1,077	42.9	35	1.4	1	0.0	43	1.7
2008	2,833	100.0	1,610	56.8	1,155	40.8	37	1.3	4	0.1	27	1.0
2009	2,447	100.0	1,438	58.8	949	38.8	35	1.4	3	0.1	22	0.9
2010	2,448	100.0	1,379	56.3	1,028	42.0	23	0.9	3	0.1	15	0.6
2011	2,273	100.0	1,315	57.9	905	39.8	27	1.2	3	0.1	23	1.0
2012	2,115	100.0	1,185	56.0	884	41.8	23	1.1	4	0.2	19	0.9

TABLE 5
RESIDENT TEENAGE NON-MARITAL NATURAL FETAL DEATHS BY RACE OF PATIENT
WITH PERCENTS OF TEENAGE NON-MARITAL NATURAL FETAL DEATHS
VIRGINIA, 1998-2012

	ALL RACES		WHITE RACE		BLACK RACE		ASIAN & PACIFIC		NATIVE AMERICAN		OTHER RACES	
YEAR	Number	Percent	Number	Percent	Number	Percent	Number	Percent	Number	Percent	Number	Percent
1998	621	100.0	326	52.5	290	46.7	4	0.6			1	0.2
1999	623	100.0	354	56.8	264	42.4	4	0.6			1	0.2
2000	590	100.0	312	52.9	273	46.3	2	0.3			3	
2001	527	100.0	288	54.6	231	43.8	2	0.4			6	
2002	492	100.0	264	53.7	218	44.3	2	0.4			8	
2003	504	100.0	292	57.9	208	41.3	2	0.4			2	0.4
2004	440	100.0	248	56.4	183	41.6	4	0.9			5	1.1
2005	427	100.0	246	57.6	176	41.2	2	0.5			3	0.7
2006	445	100.0	255	57.3	180	40.4	5	1.1			5	1.1
2007	436	100.0	248	56.9	180	41.3	3	0.7	1	0.2	4	0.9
2008	476	100.0	275	57.8	193	40.5	4	0.8			4	0.8
2009	390	100.0	237	60.8	147	37.7	2	0.5			4	1.0
2010	338	100.0	203	60.1	133	39.3	1	0.3			1	0.3
2011	279	100.0	163	58.4	110	39.4	1	0.4			5	1.8
2012	247	100.0	154	62.3	89	36.0	2	0.8			2	0.8

TABLE 6
RESIDENT HISPANIC NON-MARITAL NATURAL FETAL DEATHS BY RACE OF PATIENT
WITH PERCENTS OF HISPANIC NON-MARITAL NATURAL FETAL DEATHS
VIRGINIA, 1998-2012

	ALL RACES		WHITE RACE		BLACK RACE		ASIAN & PACIFIC		NATIVE AMERICAN		OTHER RACES	
YEAR	Number	Percent	Number	Percent	Number	Percent	Number	Percent	Number	Percent	Number	Percent
1998	104	100.0	98	94.2	6	5.8						
1999	88	100.0	78	88.6	6	6.8	1	1.1			3	3.4
2000	119	100.0	112	94.1	4	3.4	1	0.8			2	1.7
2001	170	100.0	161	94.7	7	4.1					2	1.2
2002	189	100.0	164	86.8	5	2.6	4	2.1			16	8.5
2003	173	100.0	162	93.6	3	1.7					8	4.6
2004	204	100.0	195	95.6	5	2.5	1	0.5			3	1.5
2005	256	100.0	242	94.5	5	2.0			1	0.4	8	3.1
2006	222	100.0	206	92.8	6	2.7	1	0.5			9	4.1
2007	189	100.0	165	87.3	10	5.3					14	7.4
2008	219	100.0	205	93.6	7	3.2	3	1.4	1	0.5	3	1.4
2009	204	100.0	187	91.7	6	2.9	2	1.0			9	4.4
2010	173	100.0	163	94.2	7	4.0					3	1.7
2011	206	100.0	196	95.1	8	3.9					2	1.0
2012	195	100.0	184	94.4	7	3.6	1	0.5			3	1.5

TABLE 7
RESIDENT TOTAL NATURAL FETAL DEATHS BY AGE AND ETHNICITY AND RACE OF PATIENT WITH PERCENTAGES AND AGE SPECIFIC RATES PER 1,000 FEMALES
VIRGINIA, 2012

RACE OF PATIENT	TOTAL NATURAL FETAL DEATHS	AGE OF PATIENT									
		< 15	15-17	18-19	20-24	25-29	30-34	35-39	40-44	45 UP	UNKNOWN
NUMBER OF TOTAL NATURAL FETAL DEATHS											
All Races	5,538	4	57	224	929	1,321	1,433	1,012	476	33	49
White Race	3,886	1	39	144	572	914	1,037	766	352	25	36
Black Race	1,335	2	18	76	325	359	287	173	80	7	8
All Other Races	317	1		4	32	48	109	73	44	1	5
All Hispanic	458		10	10	77	103	119	86	46	2	5
PERCENTS AGE NATURAL FETAL DEATHS OF ETHNICITY AND RACE TOTAL NATURAL FETAL DEATHS											
All Races	100.0	0.1	1.0	4.0	16.8	23.9	25.9	18.3	8.6	0.6	0.9
White Race	100.0	0.0	1.0	3.7	14.7	23.5	26.7	19.7	9.1	0.6	0.9
Black Race	100.0	0.1	1.3	5.7	24.3	26.9	21.5	13.0	6.0	0.5	0.6
All Other Races	100.0	0.3		1.3	10.1	15.1	34.4	23.0	13.9	0.3	1.6
All Hispanic	100.0		2.2	2.2	16.8	22.5	26.0	18.8	10.0	0.4	1.1
PERCENTS ETHNICITY AND RACE NATURAL FETAL DEATHS OF TOTAL AGE NATURAL FETAL DEATHS											
All Races	100.0	100.0	100.0	100.0	100.0	100.0	100.0	100.0	100.0	100.0	100.0
White Race	70.2	25.0	68.4	64.3	61.6	69.2	72.4	75.7	73.9	75.8	73.5
Black Race	24.1	50.0	31.6	33.9	35.0	27.2	20.0	17.1	16.8	21.2	16.3
All Other Races	5.7	25.0		1.8	3.4	3.6	7.6	7.2	9.2	3.0	10.2
All Hispanic	8.3		17.5	4.5	8.3	7.8	8.3	8.5	9.7	6.1	10.2
AGE SPECIFIC RATES PER 1,000 FEMALES											
All Races	3.3	0.0	0.4	2.0	3.2	4.6	5.1	3.9	1.6	0.1	NA
White Race	3.4	0.0	0.4	1.9	2.9	4.6	5.4	4.2	1.7	0.1	NA
Black Race	3.6	0.0	0.5	2.6	4.6	5.8	4.8	3.2	1.4	0.1	NA
All Other Races	2.2	0.1		0.6	1.6	1.9	3.9	2.6	1.7	0.0	NA
All Hispanic	2.7		0.7	0.9	2.8	3.4	3.8	3.1	1.9	0.1	NA

NOTES: Total Rates Are Based on Population Age Group 15-44 Only.
Rates For Age Group < 15 Are Based on Ages 10-14 and Rates for Age Group 45 Up Are Based On Ages 45-49.

TABLE 8
RESIDENT NON-MARITAL NATURAL FETAL DEATHS BY AGE AND ETHNICITY AND RACE OF PATIENT WITH PERCENTAGES TO SELECTED BASES
VIRGINIA, 2012

RACE OF PATIENT	NON-MARITAL NATURAL FETAL DEATHS	AGE OF PATIENT									
		< 15	15-17	18-19	20-24	25-29	30-34	35-39	40-44	45 UP	UNKNOWN
NUMBER OF NON-MARITAL NATURAL FETAL DEATHS											
All Races	2,115	4	53	190	641	541	371	196	93	10	16
White Race	1,185	1	35	118	338	279	207	127	62	8	10
Black Race	884	2	18	69	290	254	156	60	28	2	5
All Other Races	46	1		3	13	8	8	9	3		1
All Hispanic	195		9	10	46	56	43	19	12		
PERCENTS NON-MARITAL ETHNICITY AND RACE NATURAL FETAL DEATHS OF TOTAL AGE NATURAL FETAL DEATHS											
All Races	38.2	100.0	93.0	84.8	69.0	41.0	25.9	19.4	19.5	30.3	32.7
White Race	30.5	100.0	89.7	81.9	59.1	30.5	20.0	16.6	17.6	32.0	27.8
Black Race	66.2	100.0	100.0	90.8	89.2	70.8	54.4	34.7	35.0	28.6	62.5
All Other Races	14.5	100.0		75.0	40.6	16.7	7.3	12.3	6.8		20.0
All Hispanic	42.6		90.0	100.0	59.7	54.4	36.1	22.1	26.1		
PERCENTS ETHNICITY AND RACE NATURAL FETAL DEATHS OF TOTAL NON-MARITAL AGE NATURAL FETAL DEATHS											
All Races	100.0	100.0	100.0	100.0	100.0	100.0	100.0	100.0	100.0	100.0	100.0
White Race	56.0	25.0	66.0	62.1	52.7	51.6	55.8	64.8	66.7	80.0	62.5
Black Race	41.8	50.0	34.0	36.3	45.2	47.0	42.0	30.6	30.1	20.0	31.3
All Other Races	2.2	25.0		1.6	2.0	1.5	2.2	4.6	3.2		6.3
All Hispanic	9.2		17.0	5.3	7.2	10.4	11.6	9.7	12.9		

NOTE: Non-Marital Age Specific Rates are not Calculated in the Absence of Unmarried Population Data by Age.

TABLE 9
RESIDENT TEENAGE NATURAL FETAL DEATHS BY AGE AND ETHNICITY AND RACE OF PATIENT
WITH PERCENTAGES TO SELECTED BASES
VIRGINIA, 2012

RACE OF PATIENT	TEENAGE NATURAL FETAL DEATHS	AGE OF PATIENT 10	11	12	13	14	15	16	17	18	19
NUMBER OF TEENAGE NATURAL FETAL DEATHS											
All Races	285				1	3	11	21	25	89	135
White Race	184				1		8	13	18	53	91
Black Race	96					2	3	8	7	35	41
All Other Races	5					1				1	3
All Hispanic	20						2	4	4	4	6
PERCENTS AGE NATURAL FETAL DEATHS OF ETHNICITY AND RACE TEENAGE NATURAL FETAL DEATHS											
All Races	100.0				0.4	1.1	3.9	7.4	8.8	31.2	47.4
White Race	100.0				0.5		4.3	7.1	9.8	28.8	49.5
Black Race	100.0					2.1	3.1	8.3	7.3	36.5	42.7
All Other Races	100.0					20.0				20.0	60.0
All Hispanic	100.0						10.0	20.0	20.0	20.0	30.0
PERCENTS ETHNICITY AND RACE TEENAGE NATURAL FETAL DEATHS OF TOTAL AGE NATURAL FETAL DEATHS											
All Races	100.0				100.0	100.0	100.0	100.0	100.0	100.0	100.0
White Race	64.6				100.0		72.7	61.9	72.0	59.6	67.4
Black Race	33.7					66.7	27.3	38.1	28.0	39.3	30.4
All Other Races	1.8					33.3				1.1	2.2
All Hispanic	7.0						18.2	19.0	16.0	4.5	4.4

TABLE 10
ESIDENT TEENAGE NON-MARITAL NATURAL FETAL DEATHS BY AGE AND ETHNICITY AND RACE OF PATIEN
WITH PERCENTAGES TO SELECTED BASES
VIRGINIA, 2012

RACE OF PATIENT	TEENAGE NON-MARITAL NATURAL FETAL DEATHS	AGE OF PATIENT 10	11	12	13	14	15	16	17	18	19
NUMBER OF TEENAGE NON-MARITAL NATURAL FETAL DEATHS											
All Races	247				1	3	10	21	22	76	114
White Race	154				1		7	13	15	44	74
Black Race	89					2	3	8	7	32	37
All Other Races	4					1					3
All Hispanic	19						2	4	3	4	6
PERCENTS NON-MARITAL ETHNICITY AND RACE TEENAGE NATURAL FETAL DEATHS OF TOTAL AGE NATURAL FETAL DEATHS											
All Races	86.7				100.0	100.0	90.9	100.0	88.0	85.4	84.4
White Race	83.7				100.0		87.5	100.0	83.3	83.0	81.3
Black Race	92.7					100.0	100.0	100.0	100.0	91.4	90.2
All Other Races	80.0					100.0					100.0
All Hispanic	95.0						100.0	100.0	75.0	100.0	100.0
PERCENTS ETHNICITY AND RACE TEENAGE NATURAL FETAL DEATHS OF TOTAL NON-MARITAL AGE NATURAL FETAL DEATHS											
All Races	100.0				100.0	100.0	100.0	100.0	100.0	100.0	100.0
White Race	62.3				100.0		70.0	61.9	68.2	57.9	64.9
Black Race	36.0					66.7	30.0	38.1	31.8	42.1	32.5
All Other Races	1.6					33.3					2.6
All Hispanic	7.7						20.0	19.0	13.6	5.3	5.3

TABLE 11
RESIDENT NATURAL FETAL DEATHS BY MONTH
BY RACE
VIRGINIA, 2012

NATURAL FETAL DEATHS PER MONTH	RACE OF PATIENT			
	TOTAL	WHITE	BLACK	OTHER
MONTH OF YEAR	5,538	3,886	1,335	317
January	581	408	140	33
February	538	390	121	27
March	543	397	120	26
April	467	317	120	30
May	484	339	112	33
June	413	284	105	24
July	456	301	134	21
August	476	340	110	26
September	402	270	104	28
October	415	298	94	23
November	417	294	102	21
December	346	248	73	25

TABLE 12
RESIDENT NATURAL FETAL DEATHS BY LENGTH OF GESTATION BY RACE
WITH PERCENTS LENGTH OF GESTATION OF NATURAL FETAL DEATHS
VIRGINIA, 2012

LENGTH OF GESTATION	TOTAL		WHITE		BLACK		OTHER	
	Number	Percent	Number	Percent	Number	Percent	Number	Percent
Total Natural Fetal Deaths	5,538	100.0	3,886	100.0	1,335	100.0	317	100.0
Under 14 Weeks	4,127	74.5	2,971	76.5	900	67.4	256	80.8
Under 20 Weeks	4,559	82.3	3,235	83.2	1,053	78.9	271	85.5
Under 28 Weeks	4,881	88.1	3,413	87.8	1,179	88.3	289	91.2
28 Weeks and Over	245	4.4	156	4.0	79	5.9	10	3.2
Gestation Unknown	412	7.4	317	8.2	77	5.8	18	5.7

TABLE 13
RESIDENT TEENAGE NATURAL FETAL DEATHS BY LENGTH OF GESTATION BY RACE
WITH PERCENTS LENGTH OF GESTATION OF NATURAL FETAL DEATHS
VIRGINIA, 2012

LENGTH OF GESTATION	TOTAL		WHITE		BLACK		OTHER	
	Number	Percent	Number	Percent	Number	Percent	Number	Percent
Total Natural Fetal Deaths	285	100.0	184	100.0	96	100.0	5	100.0
Under 14 Weeks	199	69.8	136	73.9	60	62.5	3	60.0
Under 20 Weeks	227	79.6	148	80.4	76	79.2	3	60.0
Under 28 Weeks	246	86.3	158	85.9	84	87.5	4	80.0
28 Weeks and Over	15	5.3	8	4.3	6	6.3	1	20.0
Gestation Unknown	24	8.4	18	9.8	6	6.3		

TABLE 14
RESIDENT TOTAL AND TEENAGE NATURAL FETAL DEATHS UNDER 20 WEEKS AND UNDER 28 WEEKS GESTATION WITH RATES PER 1,000 TOTAL FEMALES AGES 15-44 AND RATES PER 1,000 TEENAGE FEMALES AGES 10-19
VIRGINIA, 1992-2012

YEAR	RACE	TOTAL NATURAL FETAL DEATHS								TEENAGE NATURAL FETAL DEATHS							
		UNDER 20 WEEKS		UNDER 28 WEEKS		28 WEEKS AND OVER		TOTAL		UNDER 20 WEEKS		UNDER 28 WEEKS		28 WEEKS AND OVER		TOTAL	
		NUMBER	RATE	NUMBER	RATE	NUMBER	RATE	NUMBER	RATE	NUMBER	RATE	NUMBER	RATE	NUMBER	RATE	NUMBER	RATE
1992	Total	7,258	4.7	7,646	5.0	274	0.2	7,920	5.1	648	1.5	716	1.7	39	0.1	755	1.8
	White	5,408	4.6	5,613	4.8	171	0.1	5,784	4.9	403	1.3	430	1.4	23	0.1	453	1.5
	Black	1,747	5.6	1,928	6.2	96	0.3	2,024	6.5	242	2.5	283	2.9	16	0.2	299	3.1
	Other	103	1.9	105	2.0	7	0.1	112	2.1	3	0.2	3	0.2			3	0.2
1993	Total	7,325	4.8	7,707	5.0	269	0.2	7,976	5.2	662	1.5	717	1.7	32	0.1	749	1.8
	White	5,435	4.6	5,607	4.8	155	0.1	5,762	4.9	373	1.2	395	1.3	13	0.0	408	1.3
	Black	1,787	5.7	1,988	6.3	112	0.4	2,100	6.7	286	2.9	319	3.2	19	0.2	338	3.4
	Other	103	1.9	112	2.1	2	0.0	114	2.1	3	0.2	3	0.2			3	0.2
1994	Total	6,705	4.3	7,034	4.6	286	0.2	7,320	4.7	599	1.4	658	1.5	43	0.1	701	1.6
	White	4,914	4.2	5,086	4.3	177	0.2	5,263	4.5	363	1.1	391	1.2	21	0.1	412	1.3
	Black	1,656	5.2	1,808	5.7	102	0.3	1,910	6.0	231	2.3	261	2.6	21	0.2	282	2.8
	Other	135	2.5	140	2.5	7	0.1	147	2.7	5	0.3	6	0.4	1	0.1	7	0.4
1995	Total	6,849	4.4	7,235	4.7	261	0.2	7,496	4.9	671	1.5	739	1.7	35	0.1	774	1.8
	White	5,052	4.3	5,244	4.5	172	0.1	5,416	4.6	411	1.3	438	1.4	19	0.1	457	1.4
	Black	1,662	5.2	1,847	5.8	85	0.3	1,932	6.0	254	2.4	293	2.8	16	0.2	309	3.0
	Other	135	2.4	144	2.6	4	0.1	148	2.7	6	0.4	8	0.5			8	0.5
1996	Total	7,057	4.6	7,407	4.8	272	0.2	7,679	5.0	626	1.4	678	1.5	38	0.1	716	1.6
	White	5,199	4.4	5,404	4.6	161	0.1	5,565	4.8	367	1.1	397	1.2	21	0.1	418	1.3
	Black	1,702	5.3	1,842	5.7	102	0.3	1,944	6.0	257	2.4	279	2.7	17	0.2	296	2.8
	Other	156	2.8	161	2.9	9	0.2	170	3.0	2	0.1	2	0.1			2	0.1
1997	Total	6,957	4.5	7,286	4.7	246	0.2	7,532	4.9	580	1.3	630	1.4	33	0.1	663	1.5
	White	5,052	4.3	5,228	4.5	155	0.1	5,383	4.6	342	1.0	363	1.1	16	0.0	379	1.1
	Black	1,731	5.4	1,877	5.8	84	0.3	1,961	6.1	233	2.2	260	2.4	17	0.2	277	2.6
	Other	174	3.1	181	3.2	7	0.1	188	3.3	5	0.3	7	0.4			7	0.4
1998	Total	6,926	4.5	7,259	4.7	265	0.2	7,524	4.9	573	1.2	616	1.3	26	0.1	703	1.5
	White	5,044	4.3	5,229	4.5	168	0.1	5,397	4.6	324	1.0	344	1.0	8	0.0	395	1.2
	Black	1,694	5.2	1,835	5.7	88	0.3	1,923	5.9	244	2.3	266	2.5	17	0.2	300	2.8
	Other	188	3.3	195	3.4	9	0.2	204	3.6	5	0.3	6	0.4	1	0.1	8	0.5
1999	Total	6,762	4.4	7,093	4.6	278	0.2	7,371	4.7	635	1.4	682	1.5	33	0.1	715	1.5
	White	4,865	4.2	5,055	4.3	161	0.1	5,216	4.5	400	1.2	422	1.2	14	0.0	436	1.3
	Black	1,683	5.2	1,814	5.6	106	0.3	1,920	5.9	231	2.1	255	2.3	18	0.2	273	2.5
	Other	214	3.7	224	3.9	11	0.2	235	4.1	4	0.2	5	0.3	1	0.1	6	0.4
2000	Total	6,683	4.2	6,997	4.4	251	0.2	7,248	4.6	600	1.3	647	1.4	30	0.1	677	1.4
	White	4,859	4.2	5,022	4.4	156	0.1	5,178	4.5	351	1.0	371	1.1	20	0.1	391	1.2
	Black	1,587	4.5	1,727	4.9	81	0.2	1,808	5.2	244	2.0	270	2.3	10	0.1	280	2.3
	Other	237	2.8	248	2.9	14	0.2	262	3.1	5	0.2	6	0.3			6	0.3
2001	Total	6,993	4.4	7,337	4.6	235	0.1	7,572	4.7	515	1.1	560	1.2	26	0.1	586	1.2
	White	5,068	4.4	5,253	4.6	148	0.1	5,401	4.7	308	0.9	327	1.0	14	0.0	341	1.0
	Black	1,657	4.7	1,805	5.1	75	0.2	1,880	5.3	199	1.6	224	1.8	12	0.1	236	1.9
	Other	268	3.0	279	3.1	12	0.1	291	3.2	8	0.4	9	0.4			9	0.4
2002	Total	7,263	4.5	7,614	4.7	274	0.2	7,888	4.9	490	1.0	529	1.1	26	0.1	555	1.1
	White	5,359	4.6	5,560	4.8	185	0.2	5,745	5.0	288	0.8	301	0.9	17	0.0	318	0.9
	Black	1,563	4.4	1,698	4.7	80	0.2	1,778	5.0	190	1.5	215	1.7	9	0.1	224	1.8
	Other	341	3.6	356	3.8	9	0.1	365	3.9	12	0.5	13	0.6			13	0.6
2003	Total	7,191	4.5	7,530	4.7	263	0.2	7,793	4.9	495	1.0	540	1.1	21	0.0	561	1.1
	White	5,366	4.7	5,565	4.9	161	0.1	5,726	5.0	309	0.9	329	0.9	14	0.0	343	1.0
	Black	1,476	4.1	1,604	4.5	84	0.2	1,688	4.7	182	1.4	207	1.6	6	0.0	213	1.7
	Other	349	3.7	361	3.8	18	0.2	379	4.0	4	0.2	4	0.2	1	0.0	5	0.2
2004	Total	6,781	4.2	7,146	4.5	263	0.2	7,409	4.6	420	0.8	463	0.9	24	0.0	487	1.0
	White	5,083	4.4	5,285	4.6	175	0.2	5,460	4.8	253	0.7	270	0.8	19	0.1	289	0.8
	Black	1,342	3.8	1,485	4.2	77	0.2	1,562	4.4	158	1.2	182	1.4	5	0.0	187	1.5
	Other	356	3.6	376	3.8	11	0.1	387	3.9	9	0.4	11	0.5			11	0.5
2005	Total	6,529	4.1	6,844	4.3	251	0.2	7,095	4.4	414	0.8	457	0.9	22	0.0	479	0.9
	White	4,765	4.2	4,940	4.3	175	0.2	5,115	4.5	264	0.7	282	0.8	14	0.0	296	0.8
	Black	1,334	3.8	1,460	4.1	64	0.2	1,524	4.3	144	1.1	169	1.3	8	0.1	177	1.4
	Other	430	4.2	444	4.3	12	0.1	456	4.5	6	0.3	6	0.3			6	0.3
2006	Total	6,363	3.9	6,679	4.1	239	0.1	6,918	4.3	435	0.9	474	0.9	22	0.0	496	1.0
	White	4,701	4.1	4,868	4.2	142	0.1	5,010	4.3	269	0.8	280	0.8	16	0.0	296	0.8
	Black	1,292	3.6	1,424	3.9	81	0.2	1,505	4.2	157	1.2	184	1.5	5	0.0	189	1.5
	Other	370	3.5	387	3.6	16	0.1	403	3.8	9	0.4	10	0.4	1	0.0	11	0.4
2007	Total	5,829	3.6	7,051	4.3	311	0.2	7,362	4.5	395	0.8	477	0.9	42	0.1	519	1.0
	White	4,066	3.5	4,883	4.2	176	0.2	5,059	4.4	236	0.7	280	0.8	23	0.1	303	0.9
	Black	1,332	3.6	1,669	4.6	118	0.3	1,787	4.9	151	1.2	189	1.5	16	0.1	205	1.6
	Other	431	4.0	499	4.6	17	0.2	516	4.8	8	0.3	8	0.3	3	0.1	11	0.4
2008	Total	6,247	3.9	7,162	4.4	275	0.2	7,437	4.6	425	0.8	512	1.0	25	0.0	537	1.1
	White	4,421	3.9	5,029	4.4	166	0.1	5,195	4.5	274	0.8	310	0.9	13	0.0	323	0.9
	Black	1,414	3.9	1,686	4.6	88	0.2	1,774	4.9	143	1.1	193	1.5	12	0.1	205	1.6
	Other	412	3.8	447	4.2	21	0.2	468	4.4	8	0.3	9	0.3			9	0.3
2009	Total	6,050	3.7	6,358	3.9	227	0.1	6,585	4.0	381	0.8	411	0.8	20	0.0	431	0.9
	White	4,360	3.8	4,541	3.9	138	0.1	4,679	4.1	250	0.7	267	0.8	7	0.0	274	0.8
	Black	1,275	3.5	1,381	3.7	77	0.2	1,458	4.0	125	1.0	137	1.1	13	0.1	150	1.2
	Other	415	3.7	436	3.9	12	0.1	448	4.0	6	0.2	7	0.3			7	0.3
2010	Total	5,978	3.4	6,336	3.6	254	0.2	6,590	4.0	326	0.6	354	0.6	25	0.0	379	0.7
	White	4,322	3.5	4,491	3.7	147	0.1	4,638	4.0	213	0.6	226	0.6	12	0.0	238	0.7
	Black	1,326	3.4	1,486	3.8	95	0.3	1,581	4.3	110	0.8	125	1.0	13	0.1	138	1.1
	Other	330	2.3	359	2.5	12	0.1	371	2.7	3	0.1	3	0.1			3	0.1
2011	Total	5,730	3.5	6,032	3.6	237	0.1	6,269	3.8	282	0.5	303	0.6	16	0.0	319	0.6
	White	4,116	3.6	4,291	3.7	156	0.1	4,447	3.9	171	0.5	180	0.5	10	0.0	190	0.5
	Black	1,233	3.3	1,339	3.6	70	0.2	1,409	3.8	105	0.8	117	0.9	6	0.0	123	1.0
	Other	381	2.7	402	2.9	11	0.1	413	3.0	6	0.2	6	0.2			6	0.2
2012	Total	4,971	3.0	5,293	3.2	245	0.1	5,538	3.3	251	0.5	270	0.5	15	0.0	285	0.6
	White	3,552	3.1	3,730	3.2	156	0.1	3,886	3.4	166	0.5	176	0.5	8	0.0	184	0.5
	Black	1,130	3.1	1,256	3.4	79	0.2	1,335	3.6	82	0.7	90	0.7	6	0.0	96	0.8
	Other	289	2.0	307	2.1	10	0.1	317	2.2	3	0.1	4	0.1	1	0.0	5	0.1

NOTE: The Columns For Under 20 Weeks and Under 28 Weeks Gestation Include Counts From Records Marked With Period of Gestation Unknown.

TABLE 15
FIFTY-TWO CAUSES OF RESIDENT NATURAL FETAL DEATHS BY THE AGE OF THE PATIENT INCLUSIVE OF THE FORTY-FIVE RANKABLE CAUSES OF NATURAL FETAL DEATHS
VIRGINIA, 2012

FIFTY-TWO CATEGORIES OF RESIDENT NATURAL FETAL DEATHS INCLUSIVE OF THE 45 RANKABLE CAUSES LIST OF THE NATIONAL CENTER FOR HEALTH STATISTICS BY INTERNATIONAL CLASSIFICATION OF DISEASES CODE TENTH REVISION	FETAL DEATHS OCCURRING TO RESIDENTS OF VIRGINIA BOTH IN VIRGINIA AND IN OTHER STATES AND TERRITORIES											
	TOTAL	NATURAL FETAL DEATHS TO TEENAGERS				NATURAL FETAL DEATHS TO MOTHERS AGES 20 AND ABOVE						AGES
	DEATHS	10-14	15-17	18-19	15-19	20-24	25-29	30-34	35-39	40-44	45 Up	UNKNOWN
ALL CAUSES OF NATURAL FETAL DEATHS	5,538	4	57	224	281	929	1,321	1,433	1,012	476	33	49
1) Congenital Syphilis A50												
2) Human Immunodeficiency Virus (HIV) Disease B20-B24												
3) Malignant Neoplasms C00-C97												
4) Benign Neoplasms and Neoplasms of Unknown Behavior D00-D48	3					1	1	1				
5) Anemias D50-D64												
6) Short Stature Not Elsewhere Classified E34.3												
7) Cystic Fibrosis E84												
8) Meningitis G00,G03												
9) Umbilical Hernia K42												
10) All Other Diseases, Excluding Codes P00-R99 ..... Residual of A00-N99	50			1	1	10	17	7	9	6		
11) Fetus Affected By Maternal Factors Unrelated to Pregnancy P00	11			1	1	2	4	3		1		
12) Fetus Affected By Maternal Complications of Pregnancy P01	4,541	3	48	181	229	734	1,048	1,179	878	415	24	31
13) Fetus Affected By Complications of Placenta, Cord, and Membranes P02	119		1	4	5	22	38	32	13	4	2	3
14) Fetus Affected By Other Complications of Labor and Delivery P03	1										1	
15) Fetus Affected By Noxious Influences Transmitted Via Placenta P04												
16) Slow Fetal Growth and Fetal Malnutrition P05	2					1		1				
17) Short Gestation and Low Birth Weight Not Elsewhere Classified P07	210		1	9	10	55	54	50	24	9	2	6
18) Long Gestation and High Birth Weight P08												
19) Birth Trauma P10-P15												
20) Intrauterine Hypoxia and Birth Asphyxia P20-P21	26					3	9	8	6			
21) Congenital Pneumonia P23												
22) Aspiration Syndromes P24												
23) Interstitial Emphysema and Related Conditions P25												
24) Atelectasis P28.0-P28.1												
25) Other Respiratory System Disorders P26-P27,P28.2-P28.9												
26) Congenital Rubella Syndrome P35.0												
27) Congenital Cytomegalovirus Infection P35.1												
28) Congenital Herpesviral (Herpes Simplex) Infection P35.2												
29) Congenital Viral Hepatitis P35.3												
30) Bacterial Sepsis P36												
31) Congenital Tuberculosis P37.0												
32) Congenital Toxoplasmosis P37.1												
33) Other Infections of Perinatal Period P35.8-P35.9,P37.2-P37.9,P38-P39												
34) Fetal Hemorrhage P50-P54												
35) Hemolytic Disease of Fetus P55-P56												
36) Perinatal Jaundice P57-P59												
37) Hematological Disorders P60-P61												
38) Syndrome from Diabetic Mother & Neonatal Diabetes Mellitus P70.0-P70.2	1						1					
39) Other Transitory Endocrine and Metabolic Disorders P70.3-P70.9,P71-P74												
40) Digestive System Disorders of Fetus P76-P78												
41) Hydrops Fetalis Not Due to Hemolytic Disease P83.2	7					3	1		2	1		
42) Fetal Death of Unspecified Cause P95	495	1	7	25	32	78	135	137	69	34	3	6
43) Withdrawal Symptoms From Maternal Use of Drugs of Addiction P96.1												
44) Termination of Pregnancy P96.4												
45) Complications of Intrauterine Procedures Not Elsewhere Classified P96.5												
46) All Other Conditions Originating in the Perinatal Period P80-P81 P83.0-P83.1,P83.3-P83.9,P90-P91,P93-P94,P96.0,P96.3,P96.8-P96.9												
47) Congenital Malformations, Deformations, and Abnormalities Q00-Q99	72			3	3	20	13	15	11	6	1	3
48) Symptoms, Signs, and Abnormal Clinical Findings R83-R94												
49) Unintentional Injury (Accidents) V01-X59												
50) Intentional Harm By Assault (Homicide) X85-Y09												
51) Complications of Medical and Surgical Care Y40-Y84												
52) Undetermined Intent and Other External Causes Y10-Y36												

TABLE 16
FIFTY-TWO CAUSES OF RESIDENT NATURAL FETAL DEATHS BY PERIOD OF GESTATION BY RACE
INCLUSIVE OF THE FORTY-FIVE RANKABLE CAUSES OF NATURAL FETAL DEATHS
VIRGINIA, 2012

FIFTY-TWO CATEGORIES OF RESIDENT NATURAL FETAL DEATHS INCLUSIVE OF THE 45 RANKABLE CAUSES LIST OF THE NATIONAL CENTER FOR HEALTH STATISTICS BY INTERNATIONAL CLASSIFICATION OF DISEASES CODE TENTH REVISION	FETAL DEATHS OCCURRING TO RESIDENTS OF VIRGINIA BOTH IN VIRGINIA AND IN OTHER STATES AND TERRITORIES											
	UNDER 20 WEEKS GESTATION				UNDER 28 WEEKS GESTATION				TOTAL NATURAL FETAL DEATHS			
	Total	White	Black	Other	Total	White	Black	Other	Total	White	Black	Other
ALL CAUSES OF NATURAL FETAL DEATHS	4,971	3,552	1,130	289	5,293	3,730	1,256	307	5,538	3,886	1,335	317
1) Congenital Syphilis A50												
2) Human Immunodeficiency Virus (HIV) Disease B20-B24												
3) Malignant Neoplasms C00-C97												
4) Benign Neoplasms and Neoplasms of Unknown Behavior D00-D48	2	1		1	3	1		2	3	1		2
5) Anemias D50-D64												
6) Short Stature Not Elsewhere Classified E34.3												
7) Cystic Fibrosis E84												
8) Meningitis G00,G03												
9) Umbilical Hernia K42												
10) All Other Diseases, Excluding Codes P00-R99 ..... Residual of A00-N99	34	32	1	1	44	39	2	3	50	42	5	3
11) Fetus Affected By Maternal Factors Unrelated to Pregnancy P00	4	2	2		5	2	3		11	5	6	
12) Fetus Affected By Maternal Complications of Pregnancy P01	4,387	3,137	987	263	4,480	3,193	1,021	266	4,541	3,235	1,037	269
13) Fetus Affected By Complications of Placenta, Cord, and Membranes P02	41	24	15	2	69	41	25	3	119	65	49	5
14) Fetus Affected By Other Complications of Labor and Delivery P03	1	1			1	1			1	1		
15) Fetus Affected By Noxious Influences Transmitted Via Placenta P04												
16) Slow Fetal Growth and Fetal Malnutrition P05	1	1			2	1	1		2	1	1	
17) Short Gestation and Low Birth Weight Not Elsewhere Classified P07	161	101	54	6	206	122	76	8	210	123	78	9
18) Long Gestation and High Birth Weight P08												
19) Birth Trauma P10-P15												
20) Intrauterine Hypoxia and Birth Asphyxia P20-P21	17	16	1		19	16	2	1	26	22	3	1
21) Congenital Pneumonia P23												
22) Aspiration Syndromes P24												
23) Interstitial Emphysema and Related Conditions P25												
24) Atelectasis P28.0-P28.1												
25) Other Respiratory System Disorders P26-P27,P28.2-P28.9												
26) Congenital Rubella Syndrome P35.0												
27) Congenital Cytomegalovirus Infection P35.1												
28) Congenital Herpesviral (Herpes Simplex) Infection P35.2												
29) Congenital Viral Hepatitis P35.3												
30) Bacterial Sepsis P36												
31) Congenital Tuberculosis P37.0												
32) Congenital Toxoplasmosis P37.1												
33) Other Infections of Perinatal Period P35.8-P35.9,P37.2-P37.9,P38-P39												
34) Fetal Hemorrhage P50-P54												
35) Hemolytic Disease of Fetus P55-P56												
36) Perinatal Jaundice P57-P59												
37) Hematological Disorders P60-P61												
38) Syndrome from Diabetic Mother & Neonatal Diabetes Mellitus P70.0-P70.2									1		1	
39) Other Transitory Endocrine and Metabolic Disorders P70.3-P70.9,P71-P74												
40) Digestive System Disorders of Fetus P76-P78												
41) Hydrops Fetalis Not Due to Hemolytic Disease P83.2	1	1			4	3	1		7	6	1	
42) Fetal Death of Unspecified Cause P95	279	204	62	13	400	268	112	20	495	333	138	24
43) Withdrawal Symptoms From Maternal Use of Drugs of Addiction P96.1												
44) Termination of Pregnancy P96.4												
45) Complications of Intrauterine Procedures Not Elsewhere Classified P96.5												
46) All Other Conditions Originating in the Perinatal Period P80-P81 P83.0-P83.1,P83.3-P83.9,P90-P91,P93-P94,P96.0,P96.3,P96.8-P96.9												
47) Congenital Malformations, Deformations, and Abnormalities Q00-Q99	43	32	8	3	60	43	13	4	72	52	16	4
48) Symptoms, Signs, and Abnormal Clinical Findings R83-R94												
49) Unintentional Injury (Accidents) V01-X59												
50) Intentional Harm By Assault (Homicide) X85-Y09												
51) Complications of Medical and Surgical Care Y40-Y84												
52) Undetermined Intent and Other External Causes Y10-Y36												

NOTE: The Columns For Under 20 Weeks and Under 28 Weeks Gestation Include Counts From Records Marked With Period of Gestation Unknown.

TABLE 17
RECORDED NATURAL FETAL DEATHS BY ATTENDANT, FACILITY, AND TIME OF DEATH BY RACE OF PATIENT
VIRGINIA, 2012

FACILITY OF FETAL DEATH	RACE OF PATIENT	TOTAL DEATHS	ATTENDANT AT DEATH		TIME OF FETAL DEATH		
			Medical Doctor	Medical Examiner	Before Labor	During Labor or Delivery	Unknown
ALL FETAL DEATHS	TOTAL	5,707	5,702	5	1,729	51	3,927
	WHITE	4,001	3,998	3	1,227	23	2,751
	BLACK	1,379	1,377	2	373	23	983
	OTHER	327	327		129	5	193
GENERAL HOSPITAL	TOTAL	5,267	5,263	4	1,698	50	3,519
	WHITE	3,659	3,656	3	1,200	23	2,436
	BLACK	1,301	1,300	1	370	22	909
	OTHER	307	307		128	5	174
SPECIAL PURPOSE HOSPITAL	TOTAL						
	WHITE						
	BLACK						
	OTHER						
ARMED SERVICES HOSPITAL	TOTAL	27	27		13	1	13
	WHITE	14	14		9		5
	BLACK	12	12		3	1	8
	OTHER	1	1		1		
LICENSED BIRTHING CENTER	TOTAL						
	WHITE						
	BLACK						
	OTHER						
CLINIC OR DOCTOR'S OFFICE	TOTAL	397	397		15		382
	WHITE	321	321		15		306
	BLACK	59	59				59
	OTHER	17	17				17
RESIDENCE	TOTAL	14	13	1	3		11
	WHITE	7	7		3		4
	BLACK	5	4	1			5
	OTHER	2	2				2
OTHER KNOWN LOCATION	TOTAL	2	2				2
	WHITE						
	BLACK	2	2				2
	OTHER						
UNKNOWN LOCATION	TOTAL						
	WHITE						
	BLACK						
	OTHER						

TABLE 18
RESIDENT NATURAL FETAL DEATHS BY ATTENDANT, FACILITY, AND TIME OF DEATH BY RACE OF PATIENT
VIRGINIA, 2012

FACILITY OF FETAL DEATH	RACE OF PATIENT	TOTAL DEATHS	ATTENDANT AT DEATH		TIME OF FETAL DEATH		
			Medical Doctor	Medical Examiner	Before Labor	During Labor or Delivery	Unknown
ALL FETAL DEATHS	TOTAL	5,538	5,533	5	1,657	48	3,833
	WHITE	3,886	3,883	3	1,177	22	2,687
	BLACK	1,335	1,333	2	355	21	959
	OTHER	317	317		125	5	187
GENERAL HOSPITAL	TOTAL	5,105	5,101	4	1,628	47	3,430
	WHITE	3,550	3,547	3	1,152	22	2,376
	BLACK	1,257	1,256	1	352	20	885
	OTHER	298	298		124	5	169
SPECIAL PURPOSE HOSPITAL	TOTAL						
	WHITE						
	BLACK						
	OTHER						
ARMED SERVICES HOSPITAL	TOTAL	26	26		13	1	12
	WHITE	13	13		9		4
	BLACK	12	12		3	1	8
	OTHER	1	1		1		
OUT-OF-STATE FACILITY	TOTAL	13	13				13
	WHITE	13	13				13
	BLACK						
	OTHER						
LICENSED BIRTHING CENTER	TOTAL						
	WHITE						
	BLACK						
	OTHER						
CLINIC OR DOCTOR'S OFFICE	TOTAL	378	378		13		365
	WHITE	303	303		13		290
	BLACK	59	59				59
	OTHER	16	16				16
RESIDENCE	TOTAL	14	13	1	3		11
	WHITE	7	7		3		4
	BLACK	5	4	1			5
	OTHER	2	2				2
OTHER KNOWN LOCATION	TOTAL	2	2				2
	WHITE						
	BLACK	2	2				2
	OTHER						
UNKNOWN LOCATION	TOTAL						
	WHITE						
	BLACK						
	OTHER						

CHAPTER VI

INFANT AND PERINATAL DEATHS

Highlights

- In 2012, there were a total of 650 infant deaths with a rate of 6.3 per 1,000 live births.
- The percent of non-marital infant deaths for 2012 was 50.0; 38.2 percent of White, 68.1 percent of Black, and 18.6 percent for all other races were non-marital infant deaths.
- 8.5 percent of infant deaths were attributable to Sudden Infant Death Syndrome (SIDS) in 2012.
- 2.6 percent of infant deaths in 2012 were due to unintentional injuries (accidents).
- The five year infant death rate for 2008-2012 has declined 47 percent since 1980-1984.

NOTES:

- **Infant Deaths -** These are deaths of children under one year of age, some of whom may have been born in the previous year.
- **Hebdomadal Deaths –** These are deaths of children under seven days of age.
- **Neonatal Deaths -** These are deaths of children under 28 days of age.
- **Postneonatal Deaths -** These are deaths of children 28 days and over but under one year of age.
- **Perinatal Deaths -** These are defined as the sum of natural fetal deaths of 28 or more weeks gestation and the deaths of infants under seven days of age. The concept focuses on the critical thirteen-week period at the end of a normal 40-week gestation as well as the first week of life of the newborn.

CHART 1
RESIDENT INFANT DEATHS AND DEATH RATES
PER 1,000 LIVE BIRTHS BY RACE
VIRGINIA, 1996-2012

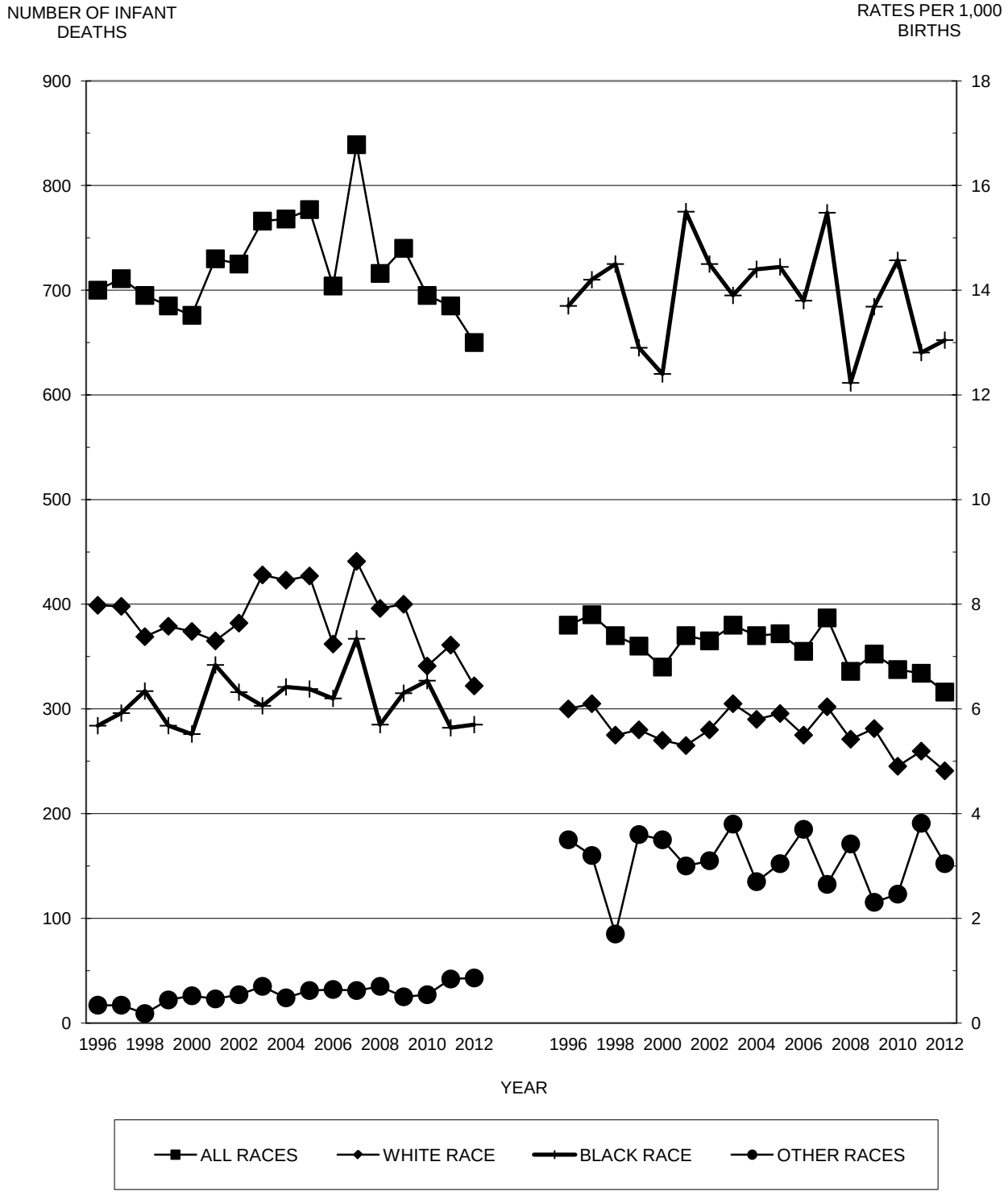

Source: Virginia Division of Health Statistics

CHART 2
RESIDENT PERINATAL DEATHS AND DEATH RATES PER 1,000 PERINATAL BASE BY RACE
VIRGINIA, 1996-2012

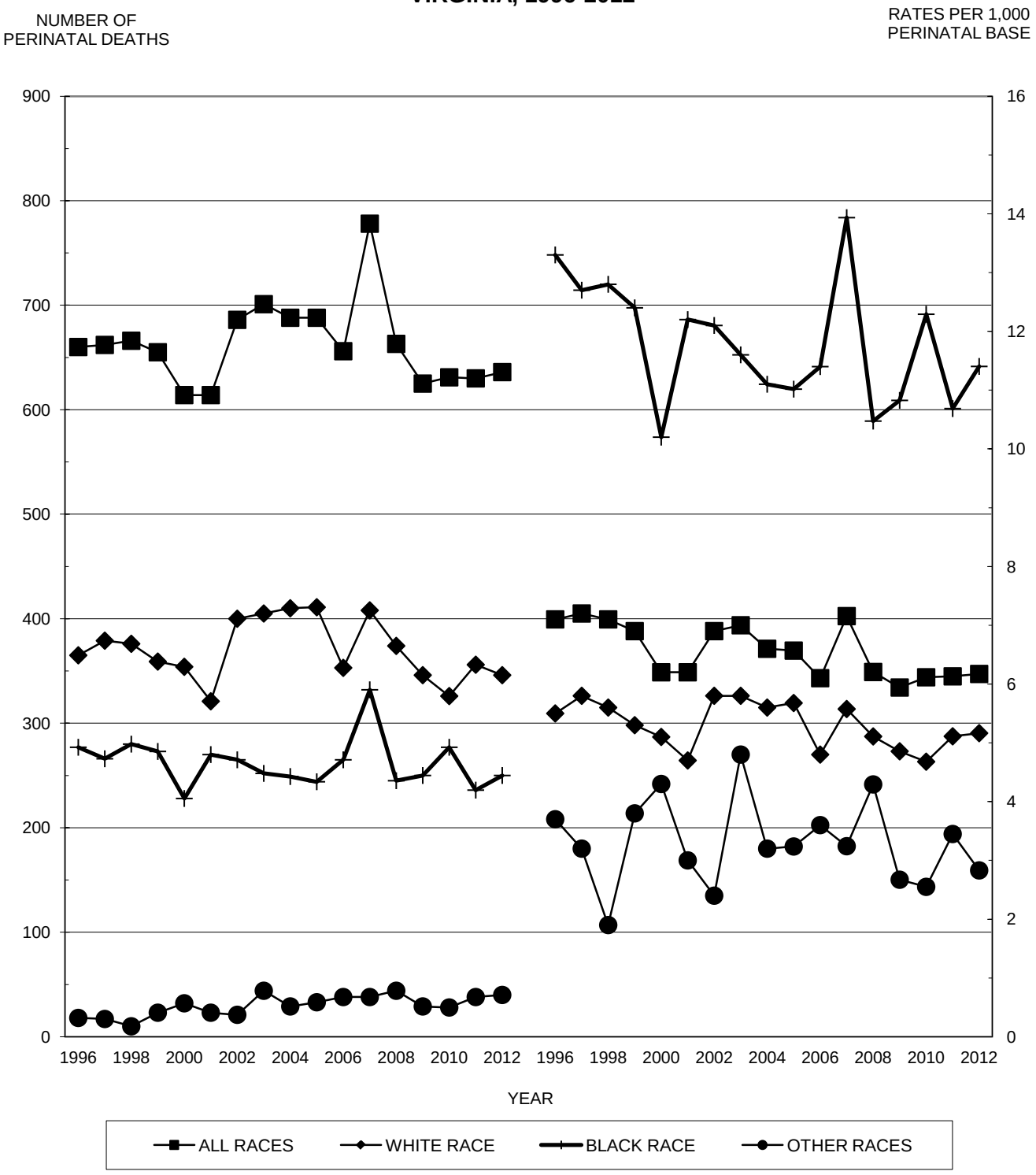

The Perinatal Base is Current Live Births Plus Natural Fetal Deaths of 28 Weeks and Over Gestation
Source: Virginia Division of Health Statistics

TABLE 1
RESIDENT TOTAL INFANT DEATHS BY RACE OF INFANT AT DEATH
WITH PERCENTS OF TOTAL INFANT DEATHS
VIRGINIA, 1998-2012

	ALL RACES		WHITE RACE		BLACK RACE		ASIAN & PACIFIC		NATIVE AMERICAN		OTHER RACES	
YEAR	Number	Percent	Number	Percent	Number	Percent	Number	Percent	Number	Percent	Number	Percent
1998	695	100.0	369	53.1	317	45.6	7	1.0			2	0.3
1999	685	100.0	379	55.3	284	41.5	15	2.2	2	0.3	5	0.7
2000	676	100.0	374	55.3	276	40.8	17	2.5	2	0.3	7	1.0
2001	730	100.0	365	50.0	342	46.8	15	2.1			8	1.1
2002	725	100.0	382	52.7	316	43.6	22	3.0	2	0.3	3	0.4
2003	766	100.0	428	55.9	303	39.6	24	3.1	4	0.5	7	0.9
2004	768	100.0	423	55.1	321	41.8	17	2.2	2	0.3	5	0.7
2005	777	100.0	427	55.0	319	41.1	22	2.8	2	0.3	7	0.9
2006	760	100.0	402	52.9	319	42.0	30	3.9	3	0.4	6	0.8
2007	839	100.0	441	52.6	367	43.7	25	3.0	3	0.4	3	0.4
2008	716	100.0	396	55.3	285	39.8	30	4.2	3	0.4	2	0.3
2009	740	100.0	400	54.1	315	42.6	18	2.4	1	0.1	6	0.8
2010	695	100.0	341	49.1	327	47.1	22	3.2	1	0.1	4	0.6
2011	685	100.0	361	52.7	282	41.2	38	5.5	2	0.3	2	0.3
2012	650	100.0	322	49.5	285	43.8	36	5.5	3	0.5	4	0.6

TABLE 2
RESIDENT TEENAGE INFANT DEATHS BY RACE OF INFANT AT DEATH
WITH PERCENTS OF TOTAL TEENAGE INFANT DEATHS
VIRGINIA, 1998-2012

	ALL RACES		WHITE RACE		BLACK RACE		ASIAN & PACIFIC		NATIVE AMERICAN		OTHER RACES	
YEAR	Number	Percent	Number	Percent	Number	Percent	Number	Percent	Number	Percent	Number	Percent
1998	117	100.0	52	44.4	63	53.8					2	1.7
1999	112	100.0	45	40.2	66	58.9					1	0.9
2000	91	100.0	30	33.0	59	64.8	1	1.1			1	1.1
2001	98	100.0	37	37.8	59	60.2					2	2.0
2002	92	100.0	28	30.4	64	69.6						
2003	108	100.0	34	31.5	71	65.7					3	2.8
2004	96	100.0	45	46.9	51	53.1						
2005	106	100.0	40	37.7	64	60.4	1	0.9			1	0.9
2006	105	100.0	45	42.9	57	54.3	1	1.0			2	1.9
2007	94	100.0	42	44.7	50	53.2	1	1.1	1	1.1		
2008	86	100.0	40	46.5	45	52.3					1	1.2
2009	74	100.0	32	43.2	41	55.4					1	1.4
2010	73	100.0	30	41.1	43	58.9						
2011	62	100.0	23	37.1	37	59.7	1	1.6			1	1.6
2012	54	100.0	30	55.6	23	42.6					1	1.9

TABLE 3
RESIDENT HISPANIC INFANT DEATHS BY RACE OF INFANT AT DEATH
WITH PERCENTS OF TOTAL HISPANIC INFANT DEATHS
VIRGINIA, 1998-2012

	ALL RACES		WHITE RACE		BLACK RACE		ASIAN & PACIFIC		NATIVE AMERICAN		OTHER RACES	
YEAR	Number	Percent	Number	Percent	Number	Percent	Number	Percent	Number	Percent	Number	Percent
1998	29	100.0	25	86.2	3	10.3	1	3.4				
1999	37	100.0	34	91.9	2	5.4					1	2.7
2000	43	100.0	36	83.7	6	14.0					1	2.3
2001	46	100.0	40	87.0	1	2.2					5	10.9
2002	50	100.0	47	94.0	3	6.0						
2003	65	100.0	56	86.2	5	7.7					4	6.2
2004	66	100.0	62	93.9	2	3.0					2	3.0
2005	68	100.0	60	88.2	4	5.9					4	5.9
2006	59	100.0	55	93.2	1	1.7	1	1.7			2	3.4
2007	102	100.0	99	97.1			1	1.0	1	1.0	1	1.0
2008	87	100.0	81	93.1	5	5.7	1	1.1				
2009	93	100.0	81	87.1	9	9.7	1	1.1			2	2.2
2010	87	100.0	81	93.1	5	5.7					1	1.1
2011	83	100.0	75	90.4	6	7.2	1	1.2			1	1.2
2012	61	100.0	51	83.6	6	9.8	2	3.3			2	3.3

TABLE 4
RESIDENT TOTAL NON-MARITAL INFANT DEATHS BY RACE OF INFANT AT DEATH
WITH PERCENTS OF TOTAL NON-MARITAL INFANT DEATHS
VIRGINIA, 1998-2012

	ALL RACES		WHITE RACE		BLACK RACE		ASIAN & PACIFIC		NATIVE AMERICAN		OTHER RACES	
YEAR	Number	Percent	Number	Percent	Number	Percent	Number	Percent	Number	Percent	Number	Percent
1998	314	100.0	99	31.5	213	67.8	1	0.3			1	0.3
1999	337	100.0	132	39.2	201	59.6	3	0.9			1	0.3
2000	333	100.0	129	38.7	198	59.5	1	0.3			5	1.5
2001	385	100.0	141	36.6	240	62.3	1	0.3			3	0.8
2002	353	100.0	129	36.5	219	62.0	4	1.1			1	0.3
2003	378	100.0	151	39.9	219	57.9	3	0.8	1	0.3	4	1.1
2004	395	100.0	169	42.8	221	55.9	2	0.5	1	0.3	2	0.5
2005	442	100.0	183	41.4	247	55.9	7	1.6			5	1.1
2006	430	100.0	187	43.5	231	53.7	8	1.9			4	0.9
2007	391	100.0	133	34.0	253	64.7	2	0.5	1	0.3	2	0.5
2008	346	100.0	142	41.0	197	56.9	3	0.9	2	0.6	2	0.6
2009	358	100.0	137	38.3	216	60.3	1	0.3			4	1.1
2010	341	100.0	119	34.9	221	64.8					1	0.3
2011	344	100.0	144	41.9	194	56.4	4	1.2	1	0.3	1	0.3
2012	325	100.0	123	37.8	194	59.7	6	1.8	1	0.3	1	0.3

TABLE 5
RESIDENT TEENAGE NON-MARITAL INFANT DEATHS BY RACE OF INFANT AT DEATH
WITH PERCENTS OF TEENAGE NON-MARITAL INFANT DEATHS
VIRGINIA, 1998-2012

	ALL RACES		WHITE RACE		BLACK RACE		ASIAN & PACIFIC		NATIVE AMERICAN		OTHER RACES	
YEAR	Number	Percent	Number	Percent	Number	Percent	Number	Percent	Number	Percent	Number	Percent
1998	92	100.0	32	34.8	59	64.1					1	1.1
1999	92	100.0	29	31.5	62	67.4					1	1.1
2000	76	100.0	19	25.0	56	73.7					1	1.3
2001	88	100.0	31	35.2	56	63.6					1	1.1
2002	80	100.0	20	25.0	60	75.0						
2003	92	100.0	21	22.8	69	75.0					2	2.2
2004	82	100.0	36	43.9	46	56.1						
2005	99	100.0	35	35.4	62	62.6	1	1.0			1	1.0
2006	97	100.0	37	38.1	57	58.8	1	1.0			2	2.1
2007	81	100.0	32	39.5	47	58.0	1	1.2	1	1.2		
2008	77	100.0	31	40.3	45	58.4					1	1.3
2009	68	100.0	26	38.2	41	60.3					1	1.5
2010	65	100.0	23	35.4	42	64.6						
2011	60	100.0	22	36.7	37	61.7					1	1.7
2012	45	100.0	22	48.9	23	51.1						

TABLE 6
RESIDENT HISPANIC NON-MARITAL INFANT DEATHS BY RACE OF INFANT AT DEATH
WITH PERCENTS OF HISPANIC NON-MARITAL INFANT DEATHS
VIRGINIA, 1998-2012

	ALL RACES		WHITE RACE		BLACK RACE		ASIAN & PACIFIC		NATIVE AMERICAN		OTHER RACES	
YEAR	Number	Percent	Number	Percent	Number	Percent	Number	Percent	Number	Percent	Number	Percent
1998	13	100.0	10	76.9	3	23.1						
1999	17	100.0	16	94.1							1	5.9
2000	20	100.0	15	75.0	5	25.0						
2001	20	100.0	18	90.0							2	10.0
2002	26	100.0	25	96.2	1	3.8						
2003	33	100.0	27	81.8	4	12.1					2	6.1
2004	40	100.0	37	92.5	2	5.0					1	2.5
2005	42	100.0	35	83.3	4	9.5					3	7.1
2006	36	100.0	33	91.7			1	2.8			2	5.6
2007	49	100.0	48	98.0							1	2.0
2008	41	100.0	38	92.7	3	7.3						
2009	53	100.0	44	83.0	7	13.2					2	3.8
2010	42	100.0	39	92.9	3	7.1						
2011	49	100.0	43	87.8	4	8.2	1	2.0			1	2.0
2012	29	100.0	25	86.2	4	13.8						

TABLE 7
RESIDENT INFANT DEATHS BY AGE OF MOTHER AT BIRTH AND RACE OF INFANT AT DEATH, WITH PERCENTAGES AND RATES PER 1,000 LIVE BIRTHS
VIRGINIA, 2012

RACE OF INFANT	TOTAL DEATHS	AGE OF MOTHER 10-14	15-17	18-19	20-24	25-29	30-34	35-39	40-44	45 UP	UNKNOWN
NUMBER OF INFANT DEATHS											
Total	650		14	39	168	169	148	71	31	2	8
White	322		7	23	71	82	75	41	19	1	3
Black	285		7	16	93	76	57	23	9		4
Other	43				4	11	16	7	3	1	1
All Hispanic	61		3	1	11	17	15	8	3	1	2
PERCENTS AGE SPECIFIC INFANT DEATHS OF TOTAL ETHNICITY AND RACE INFANT DEATHS											
Total	100.0		2.2	6.0	25.8	26.0	22.8	10.9	4.8	0.3	1.2
White	100.0		2.2	7.1	22.0	25.5	23.3	12.7	5.9	0.3	0.9
Black	100.0		2.5	5.6	32.6	26.7	20.0	8.1	3.2		1.4
Other	100.0				9.3	25.6	37.2	16.3	7.0	2.3	2.3
All Hispanic	100.0		4.9	1.6	18.0	27.9	24.6	13.1	4.9	1.6	3.3
PERCENTS ETHNICITY AND RACE INFANT DEATHS OF TOTAL AGE SPECIFIC INFANT DEATHS											
Total	100.0		100.0	100.0	100.0	100.0	100.0	100.0	100.0	100.0	100.0
White	49.5		50.0	59.0	42.3	48.5	50.7	57.7	61.3	50.0	37.5
Black	43.8		50.0	41.0	55.4	45.0	38.5	32.4	29.0		50.0
Other	6.6				2.4	6.5	10.8	9.9	9.7	50.0	12.5
All Hispanic	9.4		21.4	2.6	6.5	10.1	10.1	11.3	9.7	50.0	25.0
AGE SPECIFIC RATES PER 1,000 LIVE BIRTHS BY AGE AND ETHNICITY AND RACE OF MOTHER											
Total	6.3		9.0	8.7	7.7	5.8	5.2	5.1	9.6	9.0	NA
White	4.8		9.2	9.0	5.6	4.2	3.8	4.4	8.7	6.7	NA
Black	13.0		11.3	10.0	13.2	13.3	13.5	11.4	17.8		NA
Other	3.0				2.0	2.8	3.4	2.9	5.6	32.3	NA
All Hispanic	4.7		10.0	1.6	4.0	4.7	4.4	4.5	7.4	50.0	NA

TABLE 8
RESIDENT NON-MARITAL INFANT DEATHS BY AGE OF MOTHER AT BIRTH AND RACE OF INFANT AT DEATH, WITH PERCENTAGES TO SELECTED BASES AND RATES PER 1,000 NON-MARITAL LIVE BIRTHS
VIRGINIA, 2012

RACE OF INFANT	NON-MARITAL	AGE OF MOTHER 10-14	15-17	18-19	20-24	25-29	30-34	35-39	40-44	45 UP	UNKNOWN
NUMBER OF INFANT DEATHS WITH NON-MARITAL BIRTHS											
Total	325		13	32	113	85	50	23	8		1
White	123		6	16	37	30	17	13	4		
Black	194		7	16	73	54	29	10	4		1
Other	8				3	1	4				
All Hispanic	29		2	1	9	6	6	4	1		
PERCENTS NON-MARITAL ETHNICITY AND RACE INFANT DEATHS OF TOTAL AGE GROUP INFANT DEATHS											
Total	50.0		92.9	82.1	67.3	50.3	33.8	32.4	25.8		12.5
White	38.2		85.7	69.6	52.1	36.6	22.7	31.7	21.1		
Black	68.1		100.0	100.0	78.5	71.1	50.9	43.5	44.4		25.0
Other	18.6				75.0	9.1	25.0				
All Hispanic	47.5		66.7	100.0	81.8	35.3	40.0	50.0	33.3		
PERCENTS NON-MARITAL ETHNICITY AND RACE INFANT DEATHS OF TOTAL NON-MARITAL AGE GROUP INFANT DEATHS											
Total	100.0		100.0	100.0	100.0	100.0	100.0	100.0	100.0		100.0
White	37.8		46.2	50.0	32.7	35.3	34.0	56.5	50.0		
Black	59.7		53.8	50.0	64.6	63.5	58.0	43.5	50.0		100.0
Other	2.5				2.7	1.2	8.0				
All Hispanic	8.9		15.4	3.1	8.0	7.1	12.0	17.4	12.5		
AGE-SPECIFIC RATES PER 1,000 NON-MARITAL LIVE BIRTHS BY AGE AND ETHNICITY AND RACE OF MOTHER											
Total	9.0		8.7	8.2	8.2	9.3	9.7	10.4	13.5		NA
White	6.9		8.4	7.9	5.6	6.7	6.9	11.7	12.2		NA
Black	13.2		11.3	10.3	12.1	14.9	15.1	13.6	23.5		NA
Other	2.1				2.7	1.0	5.3				NA
All Hispanic	4.4		7.1	1.9	5.0	3.4	4.4	6.6	6.8		NA

TABLE 9
RESIDENT TEENAGE INFANT DEATHS BY AGE OF MOTHER AT BIRTH AND RACE OF INFANT AT DEATH, WITH PERCENTAGES AND RATES PER 1,000 LIVE BIRTHS
VIRGINIA, 2012

RACE OF INFANT	TOTAL DEATHS	AGE OF MOTHER 11	12	13	14	15	16	17	18	19
NUMBER OF TEENAGE INFANT DEATHS										
Total	53					1	4	9	11	28
White	30					1	2	4	9	14
Black	23						2	5	2	14
Other										
All Hispanic	4					1	1	1		1
PERCENTS AGE SPECIFIC INFANT DEATHS OF TOTAL ETHNICITY AND RACE INFANT DEATHS										
Total	100.0					1.9	7.5	17.0	20.8	52.8
White	100.0					3.3	6.7	13.3	30.0	46.7
Black	100.0						8.7	21.7	8.7	60.9
Other										
All Hispanic	100.0					25.0	25.0	25.0		25.0
PERCENTS ETHNICITY AND RACE INFANT DEATHS OF TOTAL AGE SPECIFIC INFANT DEATHS										
Total	100.0					100.0	100.0	100.0	100.0	100.0
White	56.6					100.0	50.0	44.4	81.8	50.0
Black	43.4						50.0	55.6	18.2	50.0
Other										
All Hispanic	7.5					100.0	25.0	11.1		3.6
RATES PER 1,000 LIVE BIRTHS BY ETHNICITY AND RACE OF MOTHER										
Total	8.6					5.2	8.8	9.8	6.9	9.7
White	9.0					11.9	9.1	8.8	9.7	8.7
Black	10.2						11.4	14.1	3.6	13.4
Other										
All Hispanic	4.3					27.8	9.8	6.1		2.5

TABLE 10
RESIDENT TEENAGE NON-MARITAL INFANT DEATHS BY AGE OF MOTHER AT BIRTH AND RACE OF INFANT AT DEATH, WITH PERCENTAGES TO SELECTED BASES AND RATES PER 1,000 NON-MARITAL LIVE BIRTHS
VIRGINIA, 2012

RACE OF INFANT	NON-MARITAL	AGE OF MOTHER 11	12	13	14	15	16	17	18	19
NUMBER OF NON-MARITAL TEENAGE INFANT DEATHS										
Total	45					1	4	8	8	24
White	22					1	2	3	6	10
Black	23						2	5	2	14
Other										
All Hispanic	3					1	1			1
PERCENTS NON-MARITAL RACE INFANT DEATHS OF TOTAL ETHNICITY AND RACE INFANT DEATHS										
Total	84.9					100.0	100.0	88.9	72.7	85.7
White	73.3					100.0	100.0	75.0	66.7	71.4
Black	100.0						100.0	100.0	100.0	100.0
Other										
All Hispanic	75.0					100.0	100.0			100.0
PERCENTS NON-MARITAL ETHNICITY AND RACE INFANT DEATHS OF TOTAL NON-MARITAL AGE GROUP INFANT DEATHS										
Total	100.0					100.0	100.0	100.0	100.0	100.0
White	48.9					100.0	50.0	37.5	75.0	41.7
Black	51.1						50.0	62.5	25.0	58.3
Other										
All Hispanic	6.7					100.0	25.0			4.2
RATES PER 1,000 NON-MARITAL LIVE BIRTHS BY ETHNICITY AND RACE OF MOTHER										
Total	8.2					5.3	9.2	9.2	5.6	9.7
White	7.9					12.2	9.7	7.1	7.8	7.9
Black	10.4						11.4	14.2	3.7	13.8
Other										
All Hispanic	3.7					28.6	10.2			3.0

TABLE 11
RESIDENT INFANT DEATHS BY AGE OF FATHER
BY AGE OF MOTHER
VIRGINIA, 2012

AGE OF FATHER	TOTAL DEATHS	AGE OF MOTHER < 15	15-17	18-19	20-24	25-29	30-34	35-39	40-44	45 Up	Unknown
TOTAL	650		14	39	168	169	148	71	31	2	8
< 15											
15-17	2		1	1							
18-19	8			6	1	1					
20-24	93		1	12	56	16	7	1			
25-29	99				34	44	19	2			
30-34	113				11	34	57	9	2		
35-39	64		1			10	23	24	5	1	
40-44	38					5	10	14	9		
45-49	13				1		1	4	6	1	
50-59	7					1	3	2	1		
60-69	2							1	1		
70-79											
Unknown	36			1	6	12	9	6	2		
Unstated	175		11	19	59	46	19	8	5		8

TABLE 12
RESIDENT INFANT DEATHS BY RACE OF FATHER
BY RACE OF MOTHER
VIRGINIA, 2012

RACE OF FATHER	TOTAL DEATHS	RACE OF MOTHER WHITE	BLACK	OTHER
TOTAL	650	320	261	69
WHITE	261	223	19	19
BLACK	164	24	137	3
OTHER	50	7	3	40
UNSTATED	175	66	102	7

Note: Records Marked With Race Unknown Are Grouped With White.

TABLE 13
EDUCATION OF FATHERS AND MOTHERS FOR RESIDENT INFANT DEATHS BY RACE
WITH PERCENT COMPLETING EACH GRADE LEVEL
VIRGINIA, 2012

PARENTS RACE	PARENTS TOTALS	PRIMARY 0-6	7-8	SECONDARY 9-11	12	COLLEGE 1-3	4 Up	EDUCATION UNKNOWN
NUMBER COMPLETING EACH GRADE LEVEL								
FATHERS								
TOTAL	650	11	4	30	182	73	111	239
WHITE	261	5	3	11	86	39	67	50
BLACK	164	2		17	82	30	25	8
OTHER	50	4	1	2	14	4	19	6
UNSTATED	175							175
MOTHERS								
TOTAL	650	9	5	56	227	137	138	78
WHITE	320	3	3	23	115	58	78	40
BLACK	261	1	1	29	101	71	35	23
OTHER	69	5	1	4	11	8	25	15
PERCENT COMPLETING EACH GRADE LEVEL								
FATHERS								
TOTAL	100.0	1.7	0.6	4.6	28.0	11.2	17.1	36.8
WHITE	100.0	1.9	1.1	4.2	33.0	14.9	25.7	19.2
BLACK	100.0	1.2		10.4	50.0	18.3	15.2	4.9
OTHER	100.0	8.0	2.0	4.0	28.0	8.0	38.0	12.0
UNSTATED	100.0							100.0
MOTHERS								
TOTAL	100.0	1.4	0.8	8.6	34.9	21.1	21.2	12.0
WHITE	100.0	0.9	0.9	7.2	35.9	18.1	24.4	12.5
BLACK	100.0	0.4	0.4	11.1	38.7	27.2	13.4	8.8
OTHER	100.0	7.2	1.4	5.8	15.9	11.6	36.2	21.7

TABLE 14
RESIDENT INFANT DEATHS, HEBDOMADAL DEATHS, AND NEONATAL DEATHS
BY AGE OF MOTHER AND RACE OF INFANT
VIRGINIA, 2012

AGE OF MOTHER	INFANT DEATHS				HEBDOMADAL DEATHS				NEONATAL DEATHS			
IN YEARS	Total	White	Black	Other	Total	White	Black	Other	Total	White	Black	Other
TOTAL	650	322	285	43	391	190	171	30	471	234	203	34
< 15												
15-19	53	30	23		36	24	12		39	25	14	
15	1	1			1	1			1	1		
16	4	2	2		3	2	1		3	2	1	
17	9	4	5		7	4	3		9	4	5	
18	11	9	2		7	6	1		7	6	1	
19	28	14	14		18	11	7		19	12	7	
20-24	168	71	93	4	75	27	46	2	99	38	58	3
25-29	169	82	76	11	110	52	49	9	129	62	58	9
30-34	148	75	57	16	93	44	37	12	111	55	42	14
35-39	71	41	23	7	50	26	19	5	62	34	22	6
40-44	31	19	9	3	25	16	7	2	27	18	7	2
> 44	2	1		1					1	1		
Unknown	8	3	4	1	2	1	1		3	1	2	

TABLE 15
RESIDENT INFANT DEATHS, HEBDOMADAL DEATHS, AND NEONATAL DEATHS
BY TRIMESTER CARE BEGAN AND RACE OF INFANT
VIRGINIA, 2012

TRIMESTER	INFANT DEATHS				HEBDOMADAL DEATHS				NEONATAL DEATHS			
CARE BEGAN	Total	White	Black	Other	Total	White	Black	Other	Total	White	Black	Other
TOTAL	650	322	285	43	391	190	171	30	471	234	203	34
First	488	230	224	34	297	135	139	23	357	166	165	26
Second	75	38	35	2	29	13	14	2	41	22	17	2
Third	13	8	3	2	9	6	1	2	9	6	1	2
None	26	11	15		22	11	11		25	11	14	
Unknown	48	35	8	5	34	25	6	3	39	29	6	4

TABLE 16
RESIDENT INFANT DEATHS, HEBDOMADAL DEATHS, AND NEONATAL DEATHS
BY BIRTH WEIGHT IN GRAMS AND RACE OF INFANT
VIRGINIA, 2012

BIRTH WEIGHT	INFANT DEATHS				HEBDOMADAL DEATHS				NEONATAL DEATHS			
IN GRAMS	Total	White	Black	Other	Total	White	Black	Other	Total	White	Black	Other
TOTAL	650	322	285	43	391	190	171	30	471	234	203	34
Total Low Weight	462	214	213	35	346	161	157	28	395	185	179	31
499 Or Less	193	80	96	17	190	79	94	17	191	79	95	17
500-749	108	46	55	7	72	30	36	6	91	37	48	6
750-999	33	16	16	1	18	11	7		24	13	10	1
1000-1249	22	13	7	2	13	8	4	1	17	12	4	1
1250-1499	18	12	6		13	11	2		16	12	4	
1500-1999	28	15	9	4	16	9	4	3	21	12	5	4
2000-2499	60	32	24	4	24	13	10	1	35	20	13	2
Total Full Weight	173	102	64	7	37	25	10	2	67	45	19	3
2500-2999	51	26	23	2	8	4	3	1	20	9	9	2
3000-3499	73	51	19	3	18	15	3		29	26	3	
3500-3999	28	15	12	1	3	3			9	7	2	
4000-4499	16	7	8	1	6	2	3	1	7	2	4	1
4500-4999	4	2	2		2	1	1		2	1	1	
5000 And Over	1	1										
Unknown	15	6	8	1	8	4	4		9	4	5	

TABLE 17
RESIDENT PERINATAL DEATHS BY RACE OF INFANT AT DEATH
WITH PERCENTS OF TOTAL PERINATAL DEATHS
VIRGINIA, 1998-2012

	ALL RACES		WHITE RACE		BLACK RACE		ASIAN & PACIFIC		NATIVE AMERICAN		OTHER RACES	
YEAR	Number	Percent	Number	Percent	Number	Percent	Number	Percent	Number	Percent	Number	Percent
1998	666	100.0	376	56.5	280	42.0	9	1.4	1	0.2		
1999	655	100.0	359	54.8	273	41.7	17	2.6	2	0.3	4	0.6
2000	614	100.0	354	57.7	228	37.1	19	3.1	5	0.8	8	1.3
2001	614	100.0	321	52.3	270	44.0	17	2.8	2	0.3	4	0.7
2002	686	100.0	400	58.3	265	38.6	19	2.8			2	0.3
2003	701	100.0	405	57.8	252	35.9	34	4.9	4	0.6	6	0.9
2004	688	100.0	410	59.6	249	36.2	22	3.2	2	0.3	5	0.7
2005	688	100.0	411	59.7	244	35.5	26	3.8	2	0.3	5	0.7
2006	656	100.0	353	53.8	265	40.4	30	4.6	2	0.3	6	0.9
2007	778	100.0	408	52.4	332	42.7	27	3.5	4	0.5	7	0.9
2008	663	100.0	374	56.4	245	37.0	37	5.6	5	0.8	2	0.3
2009	625	100.0	346	55.4	250	40.0	19	3.0	2	0.3	8	1.3
2010	631	100.0	326	51.7	277	43.9	26	4.1			2	0.3
2011	630	100.0	356	56.5	236	37.5	34	5.4	4	0.6		
2012	636	100.0	346	54.4	250	39.3	33	5.2	2	0.3	5	0.8

TABLE 18
RESIDENT TEENAGE PERINATAL DEATHS BY RACE OF INFANT AT DEATH
WITH PERCENTS OF TEENAGE PERINATAL DEATHS
VIRGINIA, 1998-2012

	ALL RACES		WHITE RACE		BLACK RACE		ASIAN & PACIFIC		NATIVE AMERICAN		OTHER RACES	
YEAR	Number	Percent	Number	Percent	Number	Percent	Number	Percent	Number	Percent	Number	Percent
1998	90	100.0	34	37.8	55	61.1	1	1.1				
1999	85	100.0	28	32.9	56	65.9	1	1.2				
2000	72	100.0	33	45.8	39	54.2						
2001	78	100.0	31	39.7	45	57.7					2	2.6
2002	81	100.0	32	39.5	49	60.5						
2003	72	100.0	28	38.9	41	56.9					3	4.2
2004	69	100.0	44	63.8	25	36.2						
2005	79	100.0	35	44.3	43	54.4	1	1.3				
2006	73	100.0	37	50.7	34	46.6					2	2.7
2007	81	100.0	39	48.1	38	46.9	1	1.2	1	1.2	2	2.5
2008	73	100.0	34	46.6	39	53.4						
2009	54	100.0	17	31.5	36	66.7					1	1.9
2010	63	100.0	28	44.4	35	55.6						
2011	58	100.0	27	46.6	31	53.4						
2012	51	100.0	32	62.7	18	35.3	1	2.0				

TABLE 19
RESIDENT HISPANIC PERINATAL DEATHS BY RACE OF INFANT AT DEATH
WITH PERCENTS OF HISPANIC PERINATAL DEATHS
VIRGINIA, 2001-2012

	ALL RACES		WHITE RACE		BLACK RACE		ASIAN & PACIFIC		NATIVE AMERICAN		OTHER RACES	
YEAR	Number	Percent	Number	Percent	Number	Percent	Number	Percent	Number	Percent	Number	Percent
2001	43	100.0	37	86.0	2	4.7					4	9.3
2002	58	100.0	54	93.1	3	5.2					1	1.7
2003	57	100.0	49	86.0	4	7.0					4	7.0
2004	77	100.0	75	97.4	1	1.3					1	1.3
2005	65	100.0	58	89.2	5	7.7					2	3.1
2006	57	100.0	50	87.7	1	1.8	2	3.5			4	7.0
2007	94	100.0	88	93.6	4	4.3			1	1.1	1	1.1
2008	74	100.0	68	91.9	4	5.4			1	1.4	1	1.4
2009	81	100.0	70	86.4	7	8.6	1	1.2			3	3.7
2010	73	100.0	65	89.0	6	8.2	1	1.4			1	1.4
2011	78	100.0	73	93.6	4	5.1	1	1.3				
2012	66	100.0	57	86.4	7	10.6	1	1.5			1	1.5

Perinatal Deaths Are Natural Fetal Deaths Of Gestation 28 Weeks And Over Plus Infant Deaths Under One Week Of Age.

TABLE 20
RESIDENT TOTAL NON-MARITAL PERINATAL DEATHS BY RACE OF INFANT AT DEATH
WITH PERCENTS OF TOTAL NON-MARITAL PERINATAL DEATHS
VIRGINIA, 1998-2012

	ALL RACES		WHITE RACE		BLACK RACE		ASIAN & PACIFIC		NATIVE AMERICAN		OTHER RACES	
YEAR	Number	Percent	Number	Percent	Number	Percent	Number	Percent	Number	Percent	Number	Percent
1998	289	100.0	95	32.9	194	67.1						
1999	304	100.0	110	36.2	192	63.2	2	0.7				
2000	290	100.0	124	42.8	160	55.2	2	0.7	1	0.3	3	1.0
2001	294	100.0	112	38.1	180	61.2					2	0.7
2002	305	100.0	121	39.7	181	59.3	2	0.7			1	0.3
2003	309	100.0	134	43.4	170	55.0	2	0.6			3	1.0
2004	310	100.0	147	47.4	160	51.6	1	0.3			2	0.6
2005	336	100.0	147	43.8	176	52.4	9	2.7			4	1.2
2006	346	100.0	152	43.9	184	53.2	6	1.7			4	1.2
2007	345	100.0	118	34.2	221	64.1	2	0.6	1	0.3	3	0.9
2008	313	100.0	140	44.7	167	53.4	3	1.0	2	0.6	1	0.3
2009	331	100.0	141	42.6	182	55.0	3	0.9	1	0.3	4	1.2
2010	306	100.0	121	39.5	183	59.8					2	0.7
2011	329	100.0	156	47.4	167	50.8	4	1.2	2	0.6		
2012	302	100.0	129	42.7	167	55.3	4	1.3			2	0.7

TABLE 21
RESIDENT TEENAGE NON-MARITAL PERINATAL DEATHS BY RACE OF INFANT AT DEATH
WITH PERCENTS OF TEENAGE NON-MARITAL PERINATAL DEATHS
VIRGINIA, 1998-2012

	ALL RACES		WHITE RACE		BLACK RACE		ASIAN & PACIFIC		NATIVE AMERICAN		OTHER RACES	
YEAR	Number	Percent	Number	Percent	Number	Percent	Number	Percent	Number	Percent	Number	Percent
1998	76	100.0	23	30.3	53	69.7						
1999	74	100.0	18	24.3	55	74.3	1	1.4				
2000	61	100.0	24	39.3	37	60.7						
2001	68	100.0	24	35.3	43	63.2					1	1.5
2002	68	100.0	23	33.8	45	66.2						
2003	62	100.0	18	29.0	41	66.1					3	4.8
2004	57	100.0	34	59.6	23	40.4						
2005	70	100.0	28	40.0	41	58.6	1	1.4				
2006	70	100.0	35	50.0	33	47.1					2	2.9
2007	66	100.0	28	42.4	35	53.0	1	1.5	1	1.5	1	1.5
2008	64	100.0	26	40.6	38	59.4						
2009	51	100.0	14	27.5	36	70.6					1	2.0
2010	62	100.0	27	43.5	35	56.5						
2011	57	100.0	26	45.6	31	54.4						
2012	41	100.0	22	53.7	19	46.3						

TABLE 22
RESIDENT HISPANIC NON-MARITAL PERINATAL DEATHS BY RACE OF INFANT AT DEATH
WITH PERCENTS OF HISPANIC NON-MARITAL PERINATAL DEATHS
VIRGINIA, 2001-2012

	ALL RACES		WHITE RACE		BLACK RACE		ASIAN & PACIFIC		NATIVE AMERICAN		OTHER RACES	
YEAR	Number	Percent	Number	Percent	Number	Percent	Number	Percent	Number	Percent	Number	Percent
2001	26	100.0	23	88.5	1	3.8					2	7.7
2002	29	100.0	27	93.1	1	3.4					1	3.4
2003	24	100.0	19	79.2	3	12.5					2	8.3
2004	43	100.0	41	95.3	1	2.3					1	2.3
2005	36	100.0	29	80.6	5	13.9					2	5.6
2006	36	100.0	31	86.1	1	2.8	1	2.8			3	8.3
2007	46	100.0	43	93.5	2	4.3					1	2.2
2008	34	100.0	30	88.2	2	5.9			1	2.9	1	2.9
2009	48	100.0	39	81.3	5	10.4	1	2.1			3	6.3
2010	34	100.0	29	85.3	4	11.8					1	2.9
2011	52	100.0	49	94.2	2	3.8	1	1.9				
2012	31	100.0	27	87.1	4	12.9						

Perinatal Deaths Are Natural Fetal Deaths 28 Weeks And Over Gestation Plus Infant Deaths Under One Week Of Age.

TABLE 23
RESIDENT EARLY INFANT DEATHS, HEBDOMADAL DEATHS, NEONATAL DEATHS, POSTNEONATAL DEATHS, INFANT DEATHS UNDER ONE YEAR, AND PERINATAL DEATHS BY RACE WITH RATES PER 1,000 LIVE BIRTHS AND PERINATAL BASE
VIRGINIA, 1992-2012

YEAR	RACE	EARLY INFANT DEATHS UNDER 1 DAY		HEBDOMADAL DEATHS UNDER 7 DAYS		NEONATAL DEATHS UNDER 28 DAYS		POSTNEONATAL DEATHS 28 DAYS TO 1 YEAR		INFANT DEATHS UNDER 1 YEAR		PERINATAL DEATHS	
		NUMBER	RATE	NUMBER	RATE	NUMBER	RATE	NUMBER	RATE	NUMBER	RATE	NUMBER	RATE
1992	Total	385	4.0	493	5.1	602	6.2	301	3.1	903	9.3	767	7.9
	White	173	2.5	244	3.5	305	4.4	177	2.5	482	6.9	415	5.9
	Black	203	8.6	239	10.1	286	12.1	121	5.1	407	17.2	335	14.1
	Other	9	2.7	10	2.9	11	3.2	3	0.9	14	4.1	17	5.0
1993	Total	374	4.0	472	5.0	534	5.7	276	2.9	810	8.6	741	7.9
	White	187	2.8	254	3.8	289	4.3	158	2.3	447	6.6	409	6.0
	Black	177	7.7	206	9.0	231	10.0	108	4.7	339	14.7	318	13.7
	Other	10	2.9	12	3.5	14	4.1	10	2.9	24	7.0	14	4.1
1994	Total	362	3.8	469	5.0	553	5.9	225	2.4	778	8.2	755	8.0
	White	186	2.7	258	3.8	305	4.4	131	1.9	436	6.3	435	6.3
	Black	172	7.8	205	9.3	242	10.9	91	4.1	333	15.1	307	13.8
	Other	4	1.1	6	1.7	6	1.7	3	0.8	9	2.5	13	3.6
1995	Total	317	3.5	405	4.4	497	5.4	214	2.3	711	7.7	666	7.2
	White	146	2.2	200	3.0	250	3.8	126	1.9	376	5.6	372	5.6
	Black	163	7.7	196	9.3	235	11.1	87	4.1	322	15.2	281	13.3
	Other	8	1.9	9	2.2	12	2.9	1	0.2	13	3.1	13	3.1
1996	Total	304	3.3	388	4.2	482	5.2	218	2.4	700	7.6	660	7.1
	White	151	2.3	204	3.1	265	4.0	134	2.0	399	6.0	365	5.5
	Black	145	7.0	175	8.4	207	10.0	77	3.7	284	13.7	277	13.3
	Other	8	1.7	9	1.9	10	2.1	7	1.5	17	3.5	18	3.7
1997	Total	324	3.5	416	4.5	504	5.5	207	2.3	711	7.8	662	7.2
	White	172	2.6	224	3.4	277	4.2	121	1.8	398	6.1	379	5.8
	Black	144	6.9	182	8.7	214	10.2	82	3.9	296	14.2	266	12.7
	Other	8	1.5	10	1.9	13	2.5	4	0.8	17	3.2	17	3.2
1998	Total	324	3.4	401	4.3	489	5.2	206	2.2	695	7.4	666	7.1
	White	161	2.4	208	3.1	250	3.7	119	1.8	369	5.5	376	5.6
	Black	162	7.4	192	8.8	236	10.8	81	3.7	317	14.5	280	12.8
	Other	1	0.2	1	0.2	3	0.6	6	1.1	9	1.7	10	1.9
1999	Total	305	3.2	377	4.0	474	5.0	211	2.2	685	7.2	655	6.9
	White	148	2.2	198	3.0	250	3.7	129	1.9	379	5.6	359	5.3
	Black	148	6.7	167	7.6	210	9.6	74	3.4	284	12.9	273	12.4
	Other	9	1.5	12	2.0	14	2.3	8	1.3	22	3.6	23	3.8
2000	Total	276	2.8	363	3.7	469	4.7	207	2.1	676	6.8	614	6.2
	White	142	2.1	198	2.9	262	3.8	112	1.6	374	5.4	354	5.1
	Black	121	5.4	147	6.6	187	8.4	89	4.0	276	12.4	228	10.2
	Other	13	1.7	18	2.4	20	2.7	6	0.8	26	3.5	32	4.3
2001	Total	299	3.0	379	3.8	477	4.8	253	2.6	730	7.4	614	6.2
	White	135	2.0	173	2.5	229	3.3	136	2.0	365	5.3	321	4.7
	Black	155	7.0	195	8.9	233	10.6	109	5.0	342	15.5	270	12.2
	Other	9	1.2	11	1.4	15	2.0	8	1.0	23	3.0	23	3.0
2002	Total	316	3.2	412	4.2	505	5.1	220	2.2	725	7.3	686	6.9
	White	161	2.3	215	3.1	256	3.7	126	1.8	382	5.6	400	5.8
	Black	145	6.6	185	8.5	233	10.7	83	3.8	316	14.5	265	12.1
	Other	10	1.1	12	1.4	16	1.8	11	1.3	27	3.1	21	2.4
2003	Total	339	3.4	438	4.4	536	5.3	230	2.3	766	7.6	701	7.0
	White	178	2.6	244	3.5	301	4.3	127	1.8	428	6.1	405	5.8
	Black	140	6.4	168	7.7	208	9.6	95	4.4	303	13.9	252	11.6
	Other	21	2.3	26	2.8	27	2.9	8	0.9	35	3.8	44	4.8
2004	Total	335	3.2	425	4.1	518	5.0	250	2.4	768	7.4	688	6.6
	White	174	2.4	235	3.2	284	3.9	139	1.9	423	5.8	410	5.6
	Black	147	6.6	172	7.7	214	9.6	107	4.8	321	14.4	249	11.1
	Other	14	1.6	18	2.0	20	2.2	4	0.4	24	2.7	29	3.2
2005	Total	345	3.3	437	4.2	532	5.1	245	2.3	777	7.4	688	6.6
	White	182	2.5	236	3.3	293	4.1	134	1.9	427	5.9	411	5.7
	Black	149	6.7	180	8.2	216	9.8	103	4.7	319	14.4	244	11.0
	Other	14	1.4	21	2.1	23	2.3	8	0.8	31	3.0	33	3.2
2006	Total	329	3.1	417	3.9	523	4.9	237	2.2	760	7.1	656	6.1
	White	153	2.1	211	2.9	277	3.8	125	1.7	402	5.5	353	4.8
	Black	159	6.9	184	7.9	221	9.5	98	4.2	319	13.8	265	11.4
	Other	17	1.6	22	2.1	25	2.4	14	1.3	39	3.7	38	3.6
2007	Total	388	3.6	467	4.3	577	5.3	262	2.4	839	7.7	778	7.2
	White	177	2.4	232	3.2	286	3.9	155	2.1	441	6.0	408	5.6
	Black	191	8.1	214	9.0	268	11.3	99	4.2	367	15.5	332	13.9
	Other	20	1.7	21	1.8	23	2.0	8	0.7	31	2.6	38	3.2
2008	Total	313	2.9	388	3.6	476	4.5	240	2.3	716	6.7	663	6.2
	White	157	2.1	208	2.8	257	3.5	139	1.9	396	5.4	374	5.1
	Black	136	5.8	157	6.7	196	8.4	89	3.8	285	12.2	245	10.5
	Other	20	2.0	23	2.2	23	2.2	12	1.2	35	3.4	44	4.3
2009	Total	316	3.0	398	3.8	485	4.6	255	2.4	740	7.0	625	5.9
	White	161	2.3	208	2.9	261	3.7	139	2.0	400	5.6	346	4.9
	Black	143	6.2	173	7.5	206	8.9	109	4.7	315	13.7	250	10.8
	Other	12	1.1	17	1.6	18	1.7	7	0.6	25	2.3	29	2.7
2010	Total	311	3.0	377	3.7	472	4.6	223	2.2	695	6.8	631	6.1
	White	144	2.1	179	2.6	229	3.3	112	1.6	341	4.9	326	4.7
	Black	153	6.8	182	8.1	224	10.0	103	4.6	327	14.6	277	12.3
	Other	14	1.3	16	1.5	19	1.7	8	0.7	27	2.5	28	2.6
2011	Total	325	3.2	397	3.9	469	4.6	216	2.1	685	6.7	630	6.1
	White	160	2.3	204	2.9	236	3.4	125	1.8	361	5.2	356	5.1
	Black	145	6.6	166	7.5	201	9.1	81	3.7	282	12.8	236	10.7
	Other	20	1.8	27	2.5	32	2.9	10	0.9	42	3.8	38	3.4
2012	Total	300	2.9	391	3.8	471	4.6	179	1.7	650	6.3	636	6.2
	White	141	2.1	190	2.8	234	3.5	88	1.3	322	4.8	346	5.2
	Black	134	6.1	171	7.8	203	9.3	82	3.8	285	13.0	250	11.4
	Other	25	1.8	30	2.1	34	2.4	9	0.6	43	3.0	40	2.8

NOTES: Perinatal Deaths Are Natural Fetal Deaths Of 28 Weeks And Over Gestation Plus Hebdomadal Deaths Under One Week Of Age.
The Perinatal Base Is Natural Fetal Deaths Of 28 Weeks And Over Gestation Plus Total Live Births For The Current Year.

TABLE 24
RESIDENT TEEN EARLY INFANT DEATHS, HEBDOMADAL DEATHS, NEONATAL DEATHS, POSTNEONATAL DEATHS, INFANT DEATHS UNDER ONE YEAR OF AGE, AND PERINATAL DEATHS BY RACE OF INFANT WITH RATES PER 1,000 LIVE BIRTHS AGES 10-19 AND PERINATAL BASE
VIRGINIA, 1992-2012

YEAR	RACE	EARLY INFANT DEATHS UNDER 1 DAY		HEBDOMADAL DEATHS UNDER 7 DAYS		NEONATAL DEATHS UNDER 28 DAYS		POSTNEONATAL DEATHS 28 DAYS TO 1 YEAR		INFANT DEATHS UNDER 1 YEAR		PERINATAL DEATHS	
		NUMBER	RATE	NUMBER	RATE	NUMBER	RATE	NUMBER	RATE	NUMBER	RATE	NUMBER	RATE
1992	Total	58	5.4	67	6.3	86	8.0	53	4.9	139	13.0	106	9.9
	White	29	4.9	37	6.3	43	7.3	29	4.9	72	12.2	60	10.1
	Black	29	6.2	30	6.4	43	9.2	24	5.1	67	14.4	46	9.8
	Other												
1993	Total	57	5.5	74	7.2	84	8.1	43	4.2	127	12.3	106	10.2
	White	18	3.1	27	4.6	34	5.8	19	3.3	53	9.1	40	6.9
	Black	39	8.9	47	10.8	50	11.5	23	5.3	73	16.7	66	15.1
	Other							1	7.6	1	7.6		
1994	Total	46	4.3	62	5.8	72	6.8	39	3.7	111	10.4	105	9.8
	White	18	2.9	29	4.7	33	5.4	19	3.1	52	8.5	50	8.1
	Black	28	6.3	33	7.5	39	8.8	20	4.5	59	13.4	54	12.2
	Other											1	7.9
1995	Total	42	4.0	52	5.0	63	6.0	34	3.2	97	9.3	87	8.3
	White	18	3.0	22	3.7	27	4.5	15	2.5	42	7.1	41	6.9
	Black	24	5.5	30	6.9	36	8.3	19	4.4	55	12.6	46	10.5
	Other												
1996	Total	47	4.6	60	5.9	74	7.3	39	3.9	113	11.2	98	9.7
	White	15	2.6	18	3.2	24	4.2	20	3.5	44	7.7	39	6.8
	Black	31	7.4	41	9.8	49	11.7	18	4.3	67	16.0	58	13.8
	Other	1	4.5	1	4.5	1	4.5	1	4.5	2	9.0	1	4.5
1997	Total	50	5.0	63	6.3	78	7.8	34	3.4	112	11.2	96	9.6
	White	29	5.3	35	6.4	42	7.7	18	3.3	60	11.0	51	9.3
	Black	21	4.9	28	6.5	36	8.4	16	3.7	52	12.2	45	10.5
	Other												
1998	Total	54	5.3	64	6.3	80	7.9	37	3.7	117	11.6	90	8.9
	White	21	3.8	26	4.7	32	5.8	20	3.6	52	9.4	34	6.1
	Black	33	7.7	38	8.8	48	11.1	15	3.5	63	14.6	55	12.7
	Other							2	7.8	2	7.8	1	3.9
1999	Total	44	4.4	52	5.2	69	6.8	43	4.3	112	11.1	85	8.4
	White	11	2.0	14	2.6	22	4.0	23	4.2	45	8.2	28	5.1
	Black	33	7.6	38	8.8	47	10.9	19	4.4	66	15.2	56	12.9
	Other							1	3.4	1	3.4	1	3.4
2000	Total	36	3.7	42	4.3	59	6.0	32	3.3	91	9.3	72	7.3
	White	10	1.9	13	2.4	20	3.7	10	1.9	30	5.6	33	6.2
	Black	26	6.3	29	7.1	39	9.5	20	4.9	59	14.4	39	9.5
	Other							2	5.5	2	5.5		
2001	Total	44	4.6	52	5.4	63	6.6	35	3.7	98	10.2	78	8.1
	White	15	2.8	17	3.2	21	4.0	16	3.0	37	7.0	31	5.9
	Black	27	6.9	33	8.4	40	10.2	19	4.8	59	15.1	45	11.4
	Other	2	5.3	2	5.3	2	5.3			2	5.3	2	5.3
2002	Total	46	5.0	55	6.0	66	7.2	26	2.8	92	10.0	81	8.8
	White	9	1.8	15	3.0	16	3.2	12	2.4	28	5.5	32	6.3
	Black	37	9.9	40	10.7	50	13.4	14	3.8	64	17.1	49	13.1
	Other												
2003	Total	44	4.9	51	5.7	66	7.4	42	4.7	108	12.1	72	8.0
	White	11	2.2	14	2.9	20	4.1	14	2.9	34	6.9	28	5.7
	Black	31	8.6	35	9.7	43	11.9	28	7.7	71	19.6	41	11.3
	Other	2	4.8	2	4.8	3	7.2			3	7.2	3	7.2
2004	Total	37	4.2	45	5.0	56	6.3	40	4.5	96	10.8	69	7.7
	White	18	3.5	25	4.9	29	5.6	16	3.1	45	8.8	44	8.5
	Black	19	5.5	20	5.8	27	7.9	24	7.0	51	14.8	25	7.3
	Other												
2005	Total	43	4.8	57	6.4	67	7.5	39	4.4	106	11.9	79	8.8
	White	16	3.2	21	4.2	25	5.0	15	3.0	40	7.9	35	6.9
	Black	27	7.9	35	10.3	41	12.0	23	6.8	64	18.8	43	12.6
	Other			1	2.2	1	2.2	1	2.2	2	4.3	1	2.2
2006	Total	41	4.5	51	5.5	65	7.1	40	4.3	105	11.4	73	7.9
	White	15	2.9	21	4.1	31	6.0	14	2.7	45	8.7	37	7.2
	Black	25	7.0	29	8.1	33	9.2	24	6.7	57	15.9	34	9.5
	Other	1	2.1	1	2.1	1	2.1	2	4.3	3	6.4	2	4.3
2007	Total	35	3.8	39	4.2	51	5.5	43	4.6	94	10.1	81	8.7
	White	13	2.5	16	3.1	20	3.9	22	4.3	42	8.1	39	7.5
	Black	21	5.8	22	6.1	30	8.3	20	5.6	50	13.9	38	10.5
	Other	1	1.8	1	1.8	1	1.8	1	1.8	2	3.7	4	7.4
2008	Total	42	4.7	48	5.4	58	6.5	28	3.1	86	9.7	73	8.2
	White	17	3.4	21	4.1	25	4.9	15	3.0	40	7.9	34	6.7
	Black	25	7.2	27	7.8	33	9.5	12	3.5	45	12.9	39	11.2
	Other							1	2.8	1	2.8		
2009	Total	27	3.3	34	4.1	42	5.1	32	3.9	74	8.9	54	6.5
	White	7	1.5	10	2.2	15	3.3	17	3.7	32	7.0	17	3.7
	Black	19	5.8	23	7.0	26	7.9	15	4.5	41	12.4	36	10.9
	Other	1	2.5	1	2.5	1	2.5			1	2.5	1	2.5
2010	Total	30	4.0	38	5.1	51	6.9	22	3.0	73	9.8	63	8.4
	White	14	3.3	16	3.8	23	5.5	7	1.7	30	7.2	28	6.7
	Black	16	5.5	22	7.6	28	9.6	15	5.2	43	14.8	35	12.0
	Other												
2011	Total	33	5.0	42	6.4	47	7.2	15	2.3	62	9.4	58	8.8
	White	14	3.7	17	4.5	19	5.0	4	1.1	23	6.1	27	7.1
	Black	19	7.8	25	10.3	28	11.5	9	3.7	37	15.2	31	12.7
	Other							2	5.5	2	5.5		
2012	Total	24	3.9	36	5.9	39	6.4	14	2.3	53	8.6	51	8.3
	White	18	5.4	24	7.2	25	7.5	5	1.5	30	9.0	32	9.6
	Black	6	2.7	12	5.3	14	6.2	9	4.0	23	10.2	18	8.0
	Other											1	1.8

NOTES: Perinatal Deaths Are Natural Fetal Deaths Of 28 Weeks And Over Gestation Plus Hebdomadal Deaths Under One Week Of Age.
The Perinatal Base Is Natural Fetal Deaths Of 28 Weeks And Over Gestation Plus Total Live Births For The Current Year.

TABLE 25
EIGHTY-THREE CATEGORIES OF RESIDENT INFANT DEATHS INCLUSIVE OF THE SEVENTY-ONE RANKABLE CAUSES BY AGE OF MOTHER OF INFANT AT BIRTH
VIRGINIA, 2012

NATIONAL CENTER FOR HEALTH STATISTICS 71 RANKABLE CAUSES OF INFANT DEATHS AND 12 RESIDUAL GROUPS OF CAUSES, BY INTERNATIONAL CLASSIFICATION OF DISEASES TENTH REVISION CODE	INFANT DEATHS OCCURRING TO RESIDENTS OF VIRGINIA BY AGE OF MOTHER											
	TOTAL	INFANT DEATHS TO TEENAGE MOTHERS				INFANT DEATHS TO MOTHERS AGES 20 AND ABOVE						AGES
	DEATHS	10-14	15-17	18-19	15-19	20-24	25-29	30-34	35-39	40-44	45 Up	UNKNOWN
ALL CAUSES OF INFANT DEATHS	650		14	39	53	168	169	148	71	31	2	8
1) Diarrhea and Gastroenteritis of Presumed Infectious Origin A09	2							2				
2) Tuberculosis A16-A19												
3) Tetanus A33,A35												
4) Diphtheria A36												
5) Whooping Cough A37	1						1					
6) Meningococcal Infection A39												
7) Septicemia A40-A41	5					3	1	1				
8) Congenital Syphilis A50												
9) Gonococcal Infection A54												
10) Acute Poliomyelitis A80												
11) Varicella (Chicken Pox) B01												
12) Measles B05												
13) Human Immunodeficiency Virus (HIV) Disease B20-B24												
14) Mumps B26												
15) Candidiasis B37												
16) Malaria B50-B54												
17) Pneumocystosis B59	1					1						
18) Other Infectious and Parasitic Diseases ..... Residual of A00-B99	5			1	1	1	2	1				
19) Malignant Neoplasms C00-C97												
20) Benign Neoplasms and Neoplasms of Unknown Behavior D00-D48	2							1	1			
21) Diseases of the Blood and Disorders of the Immune System D50-D89	2			1	1				1			
22) Short Stature, Not Elsewhere Classified E34.3												
23) Nutritional Deficiencies E40-E64												
24) Cystic Fibrosis E84												
25) Volume Depletion, Disorders of Fluid, Electrolyte Balance E86-E87												
26) Endocrine, Nutritional, and Metabolic Diseases Residual of E00-E88	6					4		1		1		
27) Meningitis G00,G03	3						2		1			
28) Infantile Spinal Muscular Atrophy, Type I (Werdnig-Hoffman) G12.0												
29) Infantile Cerebral Palsy G80												
30) Anoxic Brain Damage, Not Elsewhere Classified G93.1												
31) Other Diseases of the Nervous System ..... Residual of G00-G98	9					4	2	2	1			
32) Diseases of the Ear and Mastoid Process H60-H93												
33) Diseases of the Circulatory System I00-I99	16			1	1	3	6	3	3			
34) Acute Upper Respiratory Infections J00-J06												
35) Influenza and Pneumonia J09-J18	5					3		2				
36) Acute Bronchitis and Acute Bronchiolitis J20-J21												
37) Bronchitis, Chronic and Unspecified J40-J42												
38) Asthma J45-J46	1							1				
39) Pneumonitis Due to Solids and Liquids J69												
40) Other Diseases of the Respiratory System ..... Residual of J00-J98	10			1	1	3	2	3	1			
41) Gastritis, Duodenitis, Enteritis, and Colitis K29,K50-K55												
42) Hernia of Abdominal Cavity and Intestinal Obstruction Without Hernia K40-K46,K56	1						1					
43) Other Diseases of the Digestive System ..... Residual of K00-K92	1					1						
44) Renal Failure and Other Disorders of Kidney N17-N19,N25,N27	3						1	2				
45) Other Diseases of the Genitourinary System ..... Residual of N00-N98												

(continued)

TABLE 25
EIGHTY-THREE CATEGORIES OF RESIDENT INFANT DEATHS INCLUSIVE OF THE SEVENTY-ONE RANKABLE CAUSES BY AGE OF MOTHER OF INFANT AT BIRTH
VIRGINIA, 2012

NATIONAL CENTER FOR HEALTH STATISTICS 71 RANKABLE CAUSES OF INFANT DEATHS AND 12 RESIDUAL GROUPS OF CAUSES, BY INTERNATIONAL CLASSIFICATION OF DISEASES TENTH REVISION CODE	INFANT DEATHS OCCURRING TO RESIDENTS OF VIRGINIA BY AGE OF MOTHER											
	TOTAL	INFANT DEATHS TO TEENAGE MOTHERS				INFANT DEATHS TO MOTHERS AGES 20 AND ABOVE						AGES
	DEATHS	10-14	15-17	18-19	15-19	20-24	25-29	30-34	35-39	40-44	45 Up	UNKNOWN
ALL CAUSES OF INFANT DEATHS	650		14	39	53	168	169	148	71	31	2	8
46) Newborn Affected by Maternal Hypertensive Disorders P00.0												
47) Newborn Affected by Other Maternal Conditions Which May Be Unrelated To Present Pregnancy P00.1-P00.9	1							1				
48) Newborn Affected By Maternal Complications of Pregnancy P01	53			1	1	7	19	15	7	4		
49) Newborn Affected By Complications of Placenta, Cord, and Membranes P02	28			3	3	5	11	6	1	2		
50) Newborn Affected by Other Complications of Labor and Delivery P03	5					2	1		1	1		
51) Newborn Affected by Noxious Influences Transmitted Via Placenta or Breast Milk P04												
52) Slow Fetal Growth and Fetal Malnutrition P05	2					1		1				
53) Disorders Related to Short Gestation and Low Birth Weight P07	142		5	7	12	36	41	33	15	5		
54) Disorders Related to Long Gestation and High Birth Weight P08												
55) Birth Trauma P10-P15												
56) Intrauterine Hypoxia and Birth Asphyxia P20-P21	13					4	3	3	2	1		
57) Respiratory Distress of Newborn P22	8			1	1	2	3	1				1
58) Congenital Pneumonia P23	2					2						
59) Neonatal Aspiration Syndromes P24												
60) Interstitial Emphysema and Related Conditions P25	2						2					
61) Pulmonary Hemorrhage P26	7			1	1	3	2	1				
62) Chronic Respiratory Disease P27	2					1		1				
63) Atelectasis P28.0-P28.1	9		1		1	2	2	3	1			
64) Other Respiratory Conditions in the Perinatal Period P28.2-P28.9												
65) Bacterial Sepsis of Newborn P36	13		2		2	3	1	7				
66) Omphalitis of Newborn With or Without Mild Hemorrhage P38												
67) Other Infections Specific to the Perinatal Period P35,P37,P39	5			1	1	1	2	1				
68) Neonatal Hemorrhage P50-P52,P54	11			2	2	1	2	1	3	1	1	
69) Hemorrhagic Disease of Newborn P53												
70) Hemolytic Disease of Newborn Due to Isoimmunization and Other Perinatal Jaundice P55-P59												
71) Hematological Disorders P60-P61	1					1						
72) Syndrome of Infant of a Diabetic Mother and Neonatal Diabetes Mellitus P70.0-P70.2												
73) Necrotizing Enterocolitis of Newborn P77	5					3	1					1
74) Hydrops Fetalis Not Due to Hemolytic Disease P83.2	5					1	2	1	1			
75) Other Conditions in the Perinatal Period ..... Residual of P29-P96	35		1	2	3	8	5	7	11	1		
76) Congenital Malformations, Deformations, and Chromosomal Abnormalities Q00-Q99	122		3	8	11	19	24	32	18	13	1	4
77) Sudden Infant Death Syndrome R95	55			4	4	26	17	6	1	1		
78) Symptoms, Signs, and Abnormal Clinical Findings R00-R94,R96-R99	25		1	2	3	5	7	6	2	1		1
79) All Other Diseases Not Previously Listed ..... F01-H57 and L00-M99												
80) Unintentional Injury (Accidents) V01-X59,Y85-Y86	17		1	2	3	6	6	1				1
81) Intentional Harm By Assault (Homicide) X85-Y09,Y87.1	9			1	1	6		2				
82) Complications of Medical and Surgical Care Y40-Y84,Y88												
83) Undetermined Intent and Other External Causes ..... Residual of X60-Y89												

NOTE: Rows 46-75, ICD Codes P00-P96, Comprise Certain Conditions Originating In The Perinatal Period In The 130-Row Listings And Are a Rankable Cause In The Total Deaths Listings.

TABLE 26
EIGHTY-THREE CATEGORIES OF RESIDENT INFANT DEATHS
WITH RATES PER 100.000 LIVE BIRTHS
BY AGE AND RACE OF INFANT
VIRGINIA, 2012

NATIONAL CENTER FOR HEALTH STATISTICS 71 RANKABLE CAUSES OF INFANT DEATHS AND 12 RESIDUAL GROUPS OF CAUSES, BY INTERNATIONAL CLASSIFICATION OF DISEASES TENTH REVISION CODE	TOTAL INFANT DEATHS		BY AGE AT DEATH						BY RACE AT DEATH					
			Under 7 Days		Under 28 Days		Over 27 Days		White		Black		Other	
	Number	Rate	Number	Rate	Number	Rate	Number	Rate	Number	Rate	Number	Rate	Number	Rate
ALL CAUSES OF INFANT DEATHS	650	632.2	391	380.3	471	458.1	179	174.1	322	481.8	285	1,304.9	43	304.4
1) Diarrhea and Gastroenteritis of Presumed Infectious Origin A09	2	1.9					2	1.9	1	1.5	1	4.6		
2) Tuberculosis A16-A19														
3) Tetanus A33,A35														
4) Diphtheria A36														
5) Whooping Cough A37	1	1.0					1	1.0	1	1.5				
6) Meningococcal Infection A39														
7) Septicemia A40-A41	5	4.9					5	4.9	1	1.5	4	18.3		
8) Congenital Syphilis A50														
9) Gonococcal Infection A54														
10) Acute Poliomyelitis A80														
11) Varicella (Chicken Pox) B01														
12) Measles B05														
13) Human Immunodeficiency Virus (HIV) Disease B20-B24														
14) Mumps B26														
15) Candidiasis B37														
16) Malaria B50-B54														
17) Pneumocystosis B59	1	1.0					1	1.0	1	1.5				
18) Other Infectious and Parasitic Diseases ..... Residual of A00-B99	5	4.9			2	1.9	3	2.9	4	6.0	1	4.6		
19) Malignant Neoplasms C00-C97														
20) Benign Neoplasms and Neoplasms of Unknown Behavior D00-D48	2	1.9					2	1.9	1	1.5	1	4.6		
21) Diseases of the Blood and Disorders of the Immune System D50-D89	2	1.9	2	1.9	2	1.9			1	1.5			1	7.1
22) Short Stature, Not Elsewhere Classified E34.3														
23) Nutritional Deficiencies E40-E64														
24) Cystic Fibrosis E84														
25) Volume Depletion, Disorders of Fluid, Electrolyte Balance E86-E87														
26) Endocrine, Nutritional, and Metabolic Diseases Residual of E00-E88	6	5.8	2	1.9	4	3.9	2	1.9	6	9.0				
27) Meningitis G00,G03	3	2.9			1	1.0	2	1.9	1	1.5	2	9.2		
28) Infantile Spinal Muscular Atrophy, Type I (Werdnig-Hoffman) G12.0														
29) Infantile Cerebral Palsy G80														
30) Anoxic Brain Damage, Not Elsewhere Classified G93.1														
31) Other Diseases of the Nervous System ..... Residual of G00-G98	9	8.8	1	1.0	2	1.9	7	6.8	5	7.5	3	13.7	1	7.1
32) Diseases of the Ear and Mastoid Process H60-H93														
33) Diseases of the Circulatory System I00-I99	16	15.6	2	1.9	3	2.9	13	12.6	12	18.0	3	13.7	1	7.1
34) Acute Upper Respiratory Infections J00-J06														
35) Influenza and Pneumonia J09-J18	5	4.9					5	4.9	2	3.0	3	13.7		
36) Acute Bronchitis and Acute Bronchiolitis J20-J21														
37) Bronchitis, Chronic and Unspecified J40-J42														
38) Asthma J45-J46	1	1.0					1	1.0	1	1.5				
39) Pneumonitis Due to Solids and Liquids J69														
40) Other Diseases of the Respiratory System ..... Residual of J00-J98	10	9.7					10	9.7	4	6.0	6	27.5		
41) Gastritis, Duodenitis, Enteritis, and Colitis K29,K50-K55														
42) Hernia of Abdominal Cavity and Intestinal Obstruction Without Hernia K40-K46,K56	1	1.0	1	1.0	1	1.0					1	4.6		
43) Other Diseases of the Digestive System ..... Residual of K00-K92	1	1.0			1	1.0					1	4.6		
44) Renal Failure and Other Disorders of Kidney N17-N19,N25,N27	3	2.9	1	1.0	2	1.9	1	1.0	1	1.5	2	9.2		
45) Other Diseases of the Genitourinary System ..... Residual of N00-N98														

(continued)

TABLE 26
EIGHTY-THREE CATEGORIES OF RESIDENT INFANT DEATHS
WITH RATES PER 100.000 LIVE BIRTHS
BY AGE AND RACE OF INFANT
VIRGINIA, 2012

NATIONAL CENTER FOR HEALTH STATISTICS 71 RANKABLE CAUSES OF INFANT DEATHS AND 12 RESIDUAL GROUPS OF CAUSES, BY INTERNATIONAL CLASSIFICATION OF DISEASES TENTH REVISION CODE	TOTAL INFANT DEATHS		BY AGE AT DEATH						BY RACE AT DEATH					
			Under 7 Days		Under 28 Days		Over 27 Days		White		Black		Other	
	Number	Rate	Number	Rate	Number	Rate	Number	Rate	Number	Rate	Number	Rate	Number	Rate
ALL CAUSES OF INFANT DEATHS	650	632.2	391	380.3	471	458.1	179	174.1	322	481.8	285	1,304.9	43	304.4
46) Newborn Affected by Maternal Hypertensive Disorders P00.0														
47) Newborn Affected by Other Maternal Conditions Which May Be Unrelated To Present Pregnancy P00.1-P00.9	1	1.0			1	1.0			1	1.5				
48) Newborn Affected By Maternal Complications of Pregnancy P01	53	51.6	53	51.6	53	51.6			21	31.4	27	123.6	5	35.4
49) Newborn Affected By Complications of Placenta, Cord, and Membranes P02	28	27.2	28	27.2	28	27.2			13	19.5	14	64.1	1	7.1
50) Newborn Affected by Other Complications of Labor and Delivery P03	5	4.9	5	4.9	5	4.9			3	4.5	1	4.6	1	7.1
51) Newborn Affected by Noxious Influences Transmitted Via Placenta or Breast Milk P04														
52) Slow Fetal Growth and Fetal Malnutrition P05	2	1.9	2	1.9	2	1.9			2	3.0				
53) Disorders Related to Short Gestation and Low Birth Weight P07	142	138.1	138	134.2	141	137.1	1	1.0	55	82.3	73	334.2	14	99.1
54) Disorders Related to Long Gestation and High Birth Weight P08														
55) Birth Trauma P10-P15														
56) Intrauterine Hypoxia and Birth Asphyxia P20-P21	13	12.6	12	11.7	13	12.6			4	6.0	7	32.0	2	14.2
57) Respiratory Distress of Newborn P22	8	7.8	6	5.8	8	7.8			3	4.5	5	22.9		
58) Congenital Pneumonia P23	2	1.9			2	1.9			1	1.5	1	4.6		
59) Neonatal Aspiration Syndromes P24														
60) Interstitial Emphysema and Related Conditions P25	2	1.9	1	1.0	2	1.9			1	1.5	1	4.6		
61) Pulmonary Hemorrhage P26	7	6.8	6	5.8	7	6.8			3	4.5	4	18.3		
62) Chronic Respiratory Disease P27	2	1.9					2	1.9	1	1.5	1	4.6		
63) Atelectasis P28.0-P28.1	9	8.8	6	5.8	9	8.8			1	1.5	8	36.6		
64) Other Respiratory Conditions in the Perinatal Period P28.2-P28.9														
65) Bacterial Sepsis of Newborn P36	13	12.6	2	1.9	13	12.6			6	9.0	6	27.5	1	7.1
66) Omphalitis of Newborn With or Without Mild Hemorrhage P38														
67) Other Infections Specific to the Perinatal Period P35,P37,P39	5	4.9	5	4.9	5	4.9			3	4.5	2	9.2		
68) Neonatal Hemorrhage P50-P52,P54	11	10.7	9	8.8	11	10.7			7	10.5	2	9.2	2	14.2
69) Hemorrhagic Disease of Newborn P53														
70) Hemolytic Disease of Newborn Due to Isoimmunization and Other Perinatal Jaundice P55-P59														
71) Hematological Disorders P60-P61	1	1.0			1	1.0					1	4.6		
72) Syndrome of Infant of a Diabetic Mother and Neonatal Diabetes Mellitus P70.0-P70.2														
73) Necrotizing Enterocolitis of Newborn P77	5	4.9	1	1.0	4	3.9	1	1.0	1	1.5	3	13.7	1	7.1
74) Hydrops Fetalis Not Due to Hemolytic Disease P83.2	5	4.9	5	4.9	5	4.9			5	7.5				
75) Other Conditions in the Perinatal Period ..... Residual of P29-P96	35	34.0	26	25.3	33	32.1	2	1.9	23	34.4	12	54.9		
76) Congenital Malformations, Deformations, and Chromosomal Abnormalities Q00-Q99	122	118.7	71	69.1	94	91.4	28	27.2	77	115.2	37	169.4	8	56.6
77) Sudden Infant Death Syndrome R95	55	53.5			5	4.9	50	48.6	29	43.4	24	109.9	2	14.2
78) Symptoms, Signs, and Abnormal Clinical Findings R00-R94,R96-R99	25	24.3	4	3.9	8	7.8	17	16.5	9	13.5	13	59.5	3	21.2
79) All Other Diseases Not Previously Listed ..... F01-H57 and L00-M99														
80) Unintentional Injury (Accidents) V01-X59,Y85-Y86	17	16.5	2	1.9	3	2.9	14	13.6	7	10.5	10	45.8		
81) Intentional Harm By Assault (Homicide) X85-Y09,Y87.1	9	8.8					9	8.8	4	6.0	5	22.9		
82) Complications of Medical and Surgical Care Y40-Y84,Y88														
83) Undetermined Intent and Other External Causes ..... Residual of X60-Y89														

NOTE: Rows 46-75, ICD Codes P00-P96, Comprise Certain Conditions Originating In The Perinatal Period In The 130-Row Listings And Are a Rankable Cause In The Total Deaths Listings.

TABLE 27
EIGHTY-THREE CATEGORIES OF RESIDENT INFANT DEATHS TO TEENAGE MOTHERS
WITH RATES PER 100.000 LIVE BIRTHS
BY AGE AND RACE OF INFANT
VIRGINIA, 2012

NATIONAL CENTER FOR HEALTH STATISTICS 71 RANKABLE CAUSES OF INFANT DEATHS AND 12 RESIDUAL GROUPS OF CAUSES, BY INTERNATIONAL CLASSIFICATION OF DISEASES TENTH REVISION CODE	TOTAL INFANT DEATHS		BY AGE AT DEATH						BY RACE AT DEATH					
			Under 7 Days		Under 28 Days		Over 27 Days		White		Black		Other	
	Number	Rate	Number	Rate	Number	Rate	Number	Rate	Number	Rate	Number	Rate	Number	Rate
ALL CAUSES OF INFANT DEATHS	53	864.0	36	586.9	39	635.8	14	228.2	30	900.4	23	1,020.0		
1) Diarrhea and Gastroenteritis of Presumed Infectious Origin A09														
2) Tuberculosis A16-A19														
3) Tetanus A33,A35														
4) Diphtheria A36														
5) Whooping Cough A37														
6) Meningococcal Infection A39														
7) Septicemia A40-A41														
8) Congenital Syphilis A50														
9) Gonococcal Infection A54														
10) Acute Poliomyelitis A80														
11) Varicella (Chicken Pox) B01														
12) Measles B05														
13) Human Immunodeficiency Virus (HIV) Disease B20-B24														
14) Mumps B26														
15) Candidiasis B37														
16) Malaria B50-B54														
17) Pneumocystosis B59														
18) Other Infectious and Parasitic Diseases ..... Residual of A00-B99	1	16.3			1	16.3			1	30.0				
19) Malignant Neoplasms C00-C97														
20) Benign Neoplasms and Neoplasms of Unknown Behavior D00-D48														
21) Diseases of the Blood and Disorders of the Immune System D50-D89	1	16.3	1	16.3	1	16.3			1	30.0				
22) Short Stature, Not Elsewhere Classified E34.3														
23) Nutritional Deficiencies E40-E64														
24) Cystic Fibrosis E84														
25) Volume Depletion, Disorders of Fluid, Electrolyte Balance E86-E87														
26) Endocrine, Nutritional, and Metabolic Diseases Residual of E00-E88														
27) Meningitis G00,G03														
28) Infantile Spinal Muscular Atrophy, Type I (Werdnig-Hoffman) G12.0														
29) Infantile Cerebral Palsy G80														
30) Anoxic Brain Damage, Not Elsewhere Classified G93.1														
31) Other Diseases of the Nervous System ..... Residual of G00-G98														
32) Diseases of the Ear and Mastoid Process H60-H93														
33) Diseases of the Circulatory System I00-I99	1	16.3					1	16.3	1	30.0				
34) Acute Upper Respiratory Infections J00-J06														
35) Influenza and Pneumonia J09-J18														
36) Acute Bronchitis and Acute Bronchiolitis J20-J21														
37) Bronchitis, Chronic and Unspecified J40-J42														
38) Asthma J45-J46														
39) Pneumonitis Due to Solids and Liquids J69														
40) Other Diseases of the Respiratory System ..... Residual of J00-J98	1	16.3					1	16.3			1	44.3		
41) Gastritis, Duodenitis, Enteritis, and Colitis K29,K50-K55														
42) Hernia of Abdominal Cavity and Intestinal Obstruction Without Hernia K40-K46,K56														
43) Other Diseases of the Digestive System ..... Residual of K00-K92														
44) Renal Failure and Other Disorders of Kidney N17-N19,N25,N27														
45) Other Diseases of the Genitourinary System ..... Residual of N00-N98														

(continued)

TABLE 27
EIGHTY-THREE CATEGORIES OF RESIDENT INFANT DEATHS TO TEENAGE MOTHERS
WITH RATES PER 100.000 LIVE BIRTHS
BY AGE AND RACE OF INFANT
VIRGINIA, 2012

NATIONAL CENTER FOR HEALTH STATISTICS 71 RANKABLE CAUSES OF INFANT DEATHS AND 12 RESIDUAL GROUPS OF CAUSES, BY INTERNATIONAL CLASSIFICATION OF DISEASES TENTH REVISION CODE	TOTAL INFANT DEATHS		BY AGE AT DEATH						BY RACE AT DEATH					
			Under 7 Days		Under 28 Days		Over 27 Days		White		Black		Other	
	Number	Rate	Number	Rate	Number	Rate	Number	Rate	Number	Rate	Number	Rate	Number	Rate
ALL CAUSES OF INFANT DEATHS	53	864.0	36	586.9	39	635.8	14	228.2	30	900.4	23	1,020.0		
46) Newborn Affected by Maternal Hypertensive Disorders P00.0														
47) Newborn Affected by Other Maternal Conditions Which May Be Unrelated To Present Pregnancy P00.1-P00.9														
48) Newborn Affected By Maternal Complications of Pregnancy P01	1	16.3	1	16.3	1	16.3			1	30.0				
49) Newborn Affected By Complications of Placenta, Cord, and Membranes P02	3	48.9	3	48.9	3	48.9			2	60.0	1	44.3		
50) Newborn Affected by Other Complications of Labor and Delivery P03														
51) Newborn Affected by Noxious Influences Transmitted Via Placenta or Breast Milk P04														
52) Slow Fetal Growth and Fetal Malnutrition P05														
53) Disorders Related to Short Gestation and Low Birth Weight P07	12	195.6	11	179.3	11	179.3	1	16.3	8	240.1	4	177.4		
54) Disorders Related to Long Gestation and High Birth Weight P08														
55) Birth Trauma P10-P15														
56) Intrauterine Hypoxia and Birth Asphyxia P20-P21														
57) Respiratory Distress of Newborn P22	1	16.3	1	16.3	1	16.3					1	44.3		
58) Congenital Pneumonia P23														
59) Neonatal Aspiration Syndromes P24														
60) Interstitial Emphysema and Related Conditions P25														
61) Pulmonary Hemorrhage P26	1	16.3	1	16.3	1	16.3			1	30.0				
62) Chronic Respiratory Disease P27														
63) Atelectasis P28.0-P28.1	1	16.3	1	16.3	1	16.3					1	44.3		
64) Other Respiratory Conditions in the Perinatal Period P28.2-P28.9														
65) Bacterial Sepsis of Newborn P36	2	32.6	1	16.3	2	32.6			1	30.0	1	44.3		
66) Omphalitis of Newborn With or Without Mild Hemorrhage P38														
67) Other Infections Specific to the Perinatal Period P35,P37,P39	1	16.3	1	16.3	1	16.3			1	30.0				
68) Neonatal Hemorrhage P50-P52,P54	2	32.6	2	32.6	2	32.6			1	30.0	1	44.3		
69) Hemorrhagic Disease of Newborn P53														
70) Hemolytic Disease of Newborn Due to Isoimmunization and Other Perinatal Jaundice P55-P59														
71) Hematological Disorders P60-P61														
72) Syndrome of Infant of a Diabetic Mother and Neonatal Diabetes Mellitus P70.0-P70.2														
73) Necrotizing Enterocolitis of Newborn P77														
74) Hydrops Fetalis Not Due to Hemolytic Disease P83.2														
75) Other Conditions in the Perinatal Period ..... Residual of P29-P96	3	48.9	3	48.9	3	48.9			3	90.0				
76) Congenital Malformations, Deformations, and Chromosomal Abnormalities Q00-Q99	11	179.3	9	146.7	9	146.7	2	32.6	6	180.1	5	221.7		
77) Sudden Infant Death Syndrome R95	4	65.2					4	65.2	2	60.0	2	88.7		
78) Symptoms, Signs, and Abnormal Clinical Findings R00-R94,R96-R99	3	48.9			1	16.3	2	32.6			3	133.0		
79) All Other Diseases Not Previously Listed ..... F01-H57 and L00-M99														
80) Unintentional Injury (Accidents) V01-X59,Y85-Y86	3	48.9	1	16.3	1	16.3	2	32.6	1	30.0	2	88.7		
81) Intentional Harm By Assault (Homicide) X85-Y09,Y87.1	1	16.3					1	16.3			1	44.3		
82) Complications of Medical and Surgical Care Y40-Y84,Y88														
83) Undetermined Intent and Other External Causes ..... Residual of X60-Y89														

NOTE: Rows 46-75, ICD Codes P00-P96, Comprise Certain Conditions Originating In The Perinatal Period In The 130-Row Listings And Are a Rankable Cause In The Total Deaths Listings.

TABLE 28
ONE HUNDRED THIRTY CAUSES OF RESIDENT INFANT DEATHS WITH RANKABLE CAUSES
BY AGE OF INFANT AT DEATH
VIRGINIA, 2012

NATIONAL CENTER FOR HEALTH STATISTICS LIST OF 130 SELECTED CAUSES OF DEATH BY INTERNATIONAL CLASSIFICATION OF DISEASES CODE, TENTH REVISION (RANKABLE CAUSES OF INFANT DEATHS ARE MARKED WITH A # SYMBOL)	EARLY AND HEBDOMADAL DEATHS				NEONATAL DEATHS				POSTNEONATAL DEATHS						DEATHS
	Under 1 Hour	Under 1 Day	1-6 Days	Under 7 Days	7-13 Days	14-20 Days	21-27 Days	Under 28 Days	28-31 Days	2 Months	3-5 Months	6-8 Months	9-11 Months	Over 27 Days	UNDER 1 YEAR
ALL CAUSES OF INFANT DEATHS	99	300	91	391	36	29	15	471	45	32	62	30	10	179	650
CERTAIN INFECTIOUS AND PARASITIC DISEASES A00-B99						1	1	2	4	1	4	1	2	12	14
1) Certain Intestinal Infectious Diseases A00-A08						1		1							1
# 2) Diarrhea and Gastroenteritis of Presumed Infectious Origin A09									2					2	2
# 3) Tuberculosis A16-A19															
# 4) Tetanus A33,A35									1					1	1
# 5) Diphtheria A36															
# 6) Whooping Cough A37															
# 7) Meningococcal Infection A39															
# 8) Septicemia A40-A41									1	1	2	1		5	5
# 9) Congenital Syphilis A50															
# 10) Gonococcal Infection A54															
VIRAL DISEASES A80-B34							1	1			2		1	3	4
# 11) Acute Poliomyelitis A80															
# 12) Varicella (Chicken Pox) B01															
# 13) Measles B05															
# 14) Human Immunodeficiency Virus (HIV) Disease B20-B24															
# 15) Mumps B26															
16) Other and Unspecified Viral Diseases A81-B00,B02-B04,B06-B19 B25,B27-B34							1	1			2		1	3	4
# 17) Candidiasis B37															
# 18) Malaria B50-B54															
# 19) Pneumocystosis B59													1	1	1
20) Other and Unspecified Infectious and Parasitic Diseases A20-A32 A38,A42-A49,A51-A53,A55-A79,B35-B36,B38-B49,B55-B58,B60-B99															
NEOPLASMS C00-D48										1	1			2	2
# MALIGNANT NEOPLASMS C00-C97															
21) Hodgkin's Disease and Non-Hodgkin's Lymphomas C81-C85															
22) Leukemia C91-C95															
23) Other and Unspecified Malignant Neoplasms C00-C80,C88,C90,C96-C97															
# 24) Benign Neoplasms and Neoplasms of Unknown Behavior D00-D48										1	1			2	2
# DISEASES OF THE BLOOD AND BLOOD-FORMING ORGANS AND CERTAIN DISORDERS INVOLVING THE IMMUNE SYSTEM D50-D89			2	2				2							2
25) Anemias D50-D64															
26) Hemorrhagic Conditions and Other Diseases of Blood and Blood-Forming Organs D65-D76			2	2				2							2
27) Certain Disorders Involving the Immune Mechanism D80-D89															
ENDOCRINE, NUTRITIONAL, AND METABOLIC DISEASES E00-E88			2	2	2			4	1				1	2	6
# 28) Short Stature, Not Elsewhere Classified E34.3															
# 29) Nutritional Deficiencies E40-E64															
# 30) Cystic Fibrosis E84															
# 31) Volume Depletion, Disorders of Fluid, Electrolyte Balance E86-E87															
32) All Other Endocrine, Nutritional, and Metabolic Diseases E00-E32 E34.0-E34.2,E34.4-E34.9,E65-E83,E85,E88			2	2	2			4	1				1	2	6
DISEASES OF THE NERVOUS SYSTEM G00-G98			1	1	1	1		3	3		3	2	1	9	12
# 33) Meningitis G00,G03						1		1	1			1		2	3
# 34) Infantile Spinal Muscular Atrophy, Type I (Werdnig-Hoffman) G12.0															
# 35) Infantile Cerebral Palsy G80															
# 36) Anoxic Brain Damage, Not Elsewhere Classified G93.1															
37) Other Diseases of Nervous System G04,G06-G11,G12.1-G12.9,G20-G72 G81-G92,G93.0,G93.2-G93.9,G95-G98			1	1	1			2	2		3	1	1	7	9

TABLE 28
ONE HUNDRED THIRTY CAUSES OF RESIDENT INFANT DEATHS WITH RANKABLE CAUSES
BY AGE OF INFANT AT DEATH
VIRGINIA, 2012

NATIONAL CENTER FOR HEALTH STATISTICS LIST OF 130 SELECTED CAUSES OF DEATH BY INTERNATIONAL CLASSIFICATION OF DISEASES CODE, TENTH REVISION (RANKABLE CAUSES OF INFANT DEATHS ARE MARKED WITH A # SYMBOL)	EARLY AND HEBDOMADAL DEATHS				NEONATAL DEATHS				POSTNEONATAL DEATHS						DEATHS
	Under 1 Hour	Under 1 Day	1-6 Days	Under 7 Days	7-13 Days	14-20 Days	21-27 Days	Under 28 Days	28-31 Days	2 Months	3-5 Months	6-8 Months	9-11 Months	Over 27 Days	UNDER 1 YEAR
ALL CAUSES OF INFANT DEATHS	99	300	91	391	36	29	15	471	45	32	62	30	10	179	650
# 38) Diseases of the Ear and Mastoid Process H60-H93															
# DISEASES OF THE CIRCULATORY SYSTEM I00-I99			2	2			1	3	5	3	1	2	2	13	16
39) Pulmonary Heart Disease & Diseases of Pulmonary Circulation I26-I28									1			1		2	2
40) Pericarditis, Endocarditis, and Myocarditis I30,I33,I40															
41) Cardiomyopathy I42			2	2			1	3		1			2	3	6
42) Cardiac Arrest I46									2	1				3	3
43) Cerebrovascular Diseases I60-I69									2					2	2
44) All Other Diseases of Circulatory System I00-I25,I31 I34-I38,I44-I45,I47-I51,I70-I99										1	1	1		3	3
DISEASES OF THE RESPIRATORY SYSTEM J00-J98									4	1	5	5	1	16	16
# 45) Acute Upper Respiratory Infections J00-J06															
# INFLUENZA AND PNEUMONIA J09-J18									3		2			5	5
46) Influenza J09-J11											1			1	1
47) Pneumonia J12-J18									3		1			4	4
# 48) Acute Bronchitis and Acute Bronchiolitis J20-J21															
# 49) Bronchitis, Chronic and Unspecified J40-J42															
# 50) Asthma J45-J46												1		1	1
# 51) Pneumonitis Due to Solids and Liquids J69															
52) Other Unspecified Diseases of Respiratory System J22,J30-J39 J43-J44,J47-J68,J70-J98									1	1	3	4	1	10	10
DISEASES OF THE DIGESTIVE SYSTEM K00-K92		1		1		1		2							2
# 53) Gastritis, Duodenitis, Enteritis, and Colitis K29,K50-K55															
# 54) Hernia of Abdominal Cavity and Intestinal Obstruction Without Hernia K40-K46,K56		1		1				1							1
55) All Other and Unspecified Diseases of Digestive System K00-K28 K30-K38,K57-K92						1		1							1
DISEASES OF THE GENITOURINARY SYSTEM N00-N98			1	1	1			2				1		1	3
# 56) Renal Failure and Other Disorders of Kidney N17-N19,N25,N27			1	1	1			2				1		1	3
57) Other and Unspecified Diseases of Genitourinary System N00-N15 N20-N23,N26,N28-N98															
CERTAIN CONDITIONS ORIGINATING IN THE PERINATAL PERIOD P00-P96	85	248	57	305	18	12	8	343	2		4			6	349
NEWBORN AFFECTED BY MATERNAL FACTORS AND BY COMPLICATIONS OF PREGNANCY, LABOR, AND DELIVERY P00-P04	31	79	7	86		1		87							87
# 58) Newborn Affected by Maternal Hypertensive Disorders P00.0															
# 59) Newborn Affected by Other Maternal Conditions Which May Be Unrelated To Present Pregnancy P00.1-P00.9						1		1							1
# NEWBORN AFFECTED BY MATERNAL COMPLICATIONS OF PREGNANCY P01	17	49	4	53				53							53
60) Newborn Affected by Incompetent Cervix P01.0	4	10	1	11				11							11
61) Newborn Affected by Premature Rupture of Membranes P01.1	9	25	2	27				27							27
62) Newborn Affected by Multiple Pregnancy P01.5		2	1	3				3							3
63) Newborn Affected by Other Maternal Complications of Pregnancy P01.2-P01.4,P01.6-P01.9	4	12		12				12							12
# NEWBORN AFFECTED BY COMPLICATIONS OF PLACENTA, CORD, AND MEMBRANES P02	10	25	3	28				28							28
64) Newborn Affected by Complications Involving Placenta P02.0-P02.3	5	13	1	14				14							14
65) Newborn Affected by Complications Involving Cord P02.4-P02.6			1	1				1							1
66) Newborn Affected by Chorioamnionitis P02.7	4	11	1	12				12							12
67) Newborn Affected by Other and Unspecified Abnormalities of Membranes P02.8-P02.9	1	1		1				1							1

TABLE 28
ONE HUNDRED THIRTY CAUSES OF RESIDENT INFANT DEATHS WITH RANKABLE CAUSES
BY AGE OF INFANT AT DEATH
VIRGINIA, 2012

NATIONAL CENTER FOR HEALTH STATISTICS LIST OF 130 SELECTED CAUSES OF DEATH BY INTERNATIONAL CLASSIFICATION OF DISEASES CODE, TENTH REVISION (RANKABLE CAUSES OF INFANT DEATHS ARE MARKED WITH A # SYMBOL)	EARLY AND HEBDOMADAL DEATHS				NEONATAL DEATHS				POSTNEONATAL DEATHS						DEATHS
	Under 1 Hour	Under 1 Day	1-6 Days	Under 7 Days	7-13 Days	14-20 Days	21-27 Days	Under 28 Days	28-31 Days	2 Months	3-5 Months	6-8 Months	9-11 Months	Over 27 Days	UNDER 1 YEAR
ALL CAUSES OF INFANT DEATHS	99	300	91	391	36	29	15	471	45	32	62	30	10	179	650
# 68) Newborn Affected by Other Complications of Labor and Delivery P03	4	5		5				5							5
# 69) Newborn Affected by Noxious Influences Transmitted Via Placenta or Breast Milk P04															
DISORDERS RELATED TO LENGTH OF GESTATION AND FETAL MALNUTRITION P05-P08	41	131	9	140	3			143			1			1	144
# 70) Slow Fetal Growth and Fetal Malnutrition P05			2	2				2							2
# DISORDERS RELATED TO SHORT GESTATION AND LOW BIRTH WEIGHT, NOT ELSEWHERE CLASSIFIED P07	41	131	7	138	3			141			1			1	142
71) Extremely Low Birth Weight or Extreme Immaturity P07.0,P07.2	20	72	6	78	3			81			1			1	82
72) Other Low Birth Weight or Preterm P07.1,P07.3	21	59	1	60				60							60
# 73) Disorders Related to Long Gestation and High Birth Weight P08															
# 74) Birth Trauma P10-P15															
# INTRAUTERINE HYPOXIA AND BIRTH ASPHYXIA P20-P21	3	6	6	12		1		13							13
75) Intrauterine Hypoxia P20	2	2	5	7				7							7
76) Birth Asphyxia P21	1	4	1	5		1		6							6
# 77) Respiratory Distress of Newborn P22	1	2	4	6	1		1	8							8
OTHER RESPIRATORY CONDITIONS ORIGINATING IN THE PERINATAL PERIOD P23-P28	1	6	7	13	3	3	1	20			2			2	22
# 78) Congenital Pneumonia P23					1	1		2							2
# 79) Neonatal Aspiration Syndromes P24															
# 80) Interstitial Emphysema and Related Conditions P25		1		1			1	2							2
# 81) Pulmonary Hemorrhage P26		1	5	6	1			7							7
# 82) Chronic Respiratory Disease P27											2			2	2
# 83) Atelectasis P28.0-P28.1	1	4	2	6	1	2		9							9
84) All Other Respiratory Conditions Originating in the Perinatal Period P28.2-P28.9															
INFECTIONS SPECIFIC TO THE PERINATAL PERIOD P35-P39	1	3	4	7	3	5	3	18							18
# 85) Bacterial Sepsis of Newborn P36			2	2	3	5	3	13							13
# 86) Omphalitis of Newborn With or Without Mild Hemorrhage P38															
87) All Other Infections Specific to the Perinatal Period P35,P37,P39	1	3	2	5				5							5
HEMORRHAGIC AND HEMATOLOGICAL DISORDERS OF NEWBORN P50-P61		2	7	9	2		1	12							12
# 88) Neonatal Hemorrhage P50-P52,P54		2	7	9	1		1	11							11
# 89) Hemorrhagic Disease of Newborn P53															
# 90) Hemolytic Disease of Newborn Due to Isoimmunization and Other Perinatal Jaundice P55-P59															
# 91) Hematological Disorders P60-P61					1			1							1
# 92) Syndrome of Infant of a Diabetic Mother and Neonatal Diabetes Mellitus P70.0-P70.2															
# 93) Necrotizing Enterocolitis of Newborn P77			1	1	2		1	4	1					1	5
# 94) Hydrops Fetalis Not Due to Hemolytic Disease P83.2	1	3	2	5				5							5
95) Other Perinatal Conditions P29 P70.3-P70.9,P71-P76,P78-P81,P83.0-P83.1,P83.3-P83.9,P90-P96	6	16	10	26	4	2	1	33	1		1			2	35
# CONGENITAL MALFORMATIONS, DEFORMATIONS, AND CHROMOSOMAL ABNORMALITIES Q00-Q99	12	47	24	71	9	10	4	94	5	7	7	8	1	28	122
96) Anencephaly and Similar Malformations Q00	3	8	2	10		1		11							11
97) Congenital Hydrocephalus Q03															
98) Spina Bifida Q05		1		1				1							1
99) Other Congenital Malformations of Nervous System Q01-Q02 Q04,Q06-Q07		3	1	4	1	1		6				1		1	7

TABLE 28
ONE HUNDRED THIRTY CAUSES OF RESIDENT INFANT DEATHS WITH RANKABLE CAUSES
BY AGE OF INFANT AT DEATH
VIRGINIA, 2012

NATIONAL CENTER FOR HEALTH STATISTICS LIST OF 130 SELECTED CAUSES OF DEATH BY INTERNATIONAL CLASSIFICATION OF DISEASES CODE, TENTH REVISION (RANKABLE CAUSES OF INFANT DEATHS ARE MARKED WITH A # SYMBOL)	EARLY AND HEBDOMADAL DEATHS				NEONATAL DEATHS				POSTNEONATAL DEATHS						DEATHS UNDER 1 YEAR
	Under 1 Hour	Under 1 Day	1-6 Days	Under 7 Days	7-13 Days	14-20 Days	21-27 Days	Under 28 Days	28-31 Days	2 Months	3-5 Months	6-8 Months	9-11 Months	Over 27 Days	
ALL CAUSES OF INFANT DEATHS	99	300	91	391	36	29	15	471	45	32	62	30	10	179	650
100) Congenital Malformations of Heart Q20-Q24	1	5	2	7	4	3	2	16		3	4	4		11	27
101) Other Congenital Malformations of Circulatory System Q25-Q28			1	1		1		2		1				1	3
102) Congenital Malformations of Respiratory System Q30-Q34	1	4	4	8				8							8
103) Congenital Malformations of Digestive System Q35-Q45						1		1							1
104) Congenital Malformations of Genitourinary System Q50-Q64	1	6	3	9				9							9
105) Congenital Malformations and Deformations of Musculoskeletal System, Limbs, and Integument Q65-Q85		1	2	3		1	2	6	2	1	1	1		5	11
106) Down's Syndrome Q90		1		1				1				1		1	2
107) Edward's Syndrome Q91.0-Q91.3	1	7	2	9	3			12		1			1	2	14
108) Patau's Syndrome Q91.4-Q91.7		1	1	2	1			3	2	1	1			4	7
109) Other Congenital Malformations and Deformations Q10-Q18,Q86-Q89	5	10	4	14		1		15	1		1			2	17
110) Other Chromosomal Abnormalities Not Elsewhere Classified Q92-Q99			2	2		1		3				1		1	4
SYMPTOMS, SIGNS, AND ABNORMAL CLINICAL AND LABORATORY FINDINGS, NOT ELSEWHERE CLASSIFIED R00-R99	2	4		4	5	3	1	13	16	16	27	7	1	67	80
# 111) Sudden Infant Death Syndrome R95					2	3		5	12	9	22	6	1	50	55
112) Other Symptoms, Signs, and Abnormal Findings Not Elsewhere Classified R00-R53,R55-R94,R96-R99	2	4		4	3		1	8	4	7	5	1		17	25
113) All Other Diseases (Residual) F01-F99,H00-H57,L00-M99															
EXTERNAL CAUSES OF MORTALITY V01-Y89			2	2		1		3	5	3	10	4	1	23	26
# UNINTENTIONAL INJURY (ACCIDENTS) V01-X59,Y85-Y86			2	2		1		3	3	1	6	3	1	14	17
TRANSPORT ACCIDENTS V01-V99,Y85										1		2	1	4	4
114) Motor Vehicle Accidents V02-V04,V09.0,V09.2,V12-V14,V19.0-V19.2 19.4-V19.6,V20-V79,V80.3-V80.5,V81.0-V81.1,V82.0-V82.1,V83-V86 V87.0-V87.8,V88.0-V88.8,V89.0,V89.2										1		2	1	4	4
115) Other and Unspecified Transport Accidents V01,V05-V06,V09.1,V09.3-V09.9,V10-V11,V15-V18,V19.3,V19.8-V19.9,V80.0-V80.2,V80.6-V80.9, V81.2-V81.9,V82.2-V82.9,V87.9,V88.9,V89.1,V89.3,V89.9,V90-V99,Y85															
116) Falls W00-W19															
117) Accidental Discharge of Firearms W32-W34															
118) Accidental Drowning and Submersion W65-W74															
119) Accidental Suffocation and Strangulation in Bed W75			1	1		1		2	1		1	1		3	5
120) Other Accidental Suffocation and Strangulation W76-W77,W81-W84			1	1				1	2		4			6	7
121) Accidental Inhalation and Ingestion of Food or Other Objects Causing Obstruction of Respiratory Tract W78-W80															
122) Accidents Caused by Exposure to Smoke, Fire, and Flames X00-X09															
123) Accidental Poisoning and Exposure to Noxious Substances X40-X49															
124) Other and Unspecified Accidents W20-W31,W35-W64,W85-W99,X10-X39 X50-X59,Y86											1			1	1
# ASSAULT (HOMICIDE) X85-Y09,Y87.1									2	2	4	1		9	9
125) Assault (Homicide) by Hanging, Strangulation, and Suffocation X91										1				1	1
126) Assault (Homicide) by Discharge of Firearms X93-X95															
127) Neglect, Abandonment, and Other Maltreatment Syndromes Y06-Y07									1	1	2	1		5	5
128) Assault (Homicide) by Other and Unspecified Means X85-X90,X92 X96-X99,Y00-Y05,Y08-Y09,Y87.1									1		2			3	3
# 129) Complications of Medical and Surgical Care Y40-Y84,Y88															
130) Other External Causes X60-X84,Y10-Y36,Y87.0,Y87.2,Y89															

TABLE 29
ONE HUNDRED THIRTY CAUSES OF RESIDENT INFANT DEATHS WITH RANKABLE CAUSES BY RACE AND SEX OF INFANT WITH RATES PER 100.000 LIVE BIRTHS
VIRGINIA, 2012

NATIONAL CENTER FOR HEALTH STATISTICS LIST OF 130 SELECTED CAUSES OF DEATH BY INTERNATIONAL CLASSIFICATION OF DISEASES CODE, TENTH REVISION (RANKABLE CAUSES OF INFANT DEATHS ARE MARKED WITH A # SYMBOL)	INFANT DEATHS UNDER ONE YEAR OF AGE							INFANT DEATH RATES PER 100,000 LIVE BIRTHS						
	Total	White		Black		Other		Total	White		Black		Other	
	Deaths	Male	Female	Male	Female	Male	Female	Rates	Male	Female	Male	Female	Male	Female
ALL CAUSES OF INFANT DEATHS	650	171	151	156	129	26	17	632.2	500.6	462.1	1,404.8	1,201.6	354.4	250.4
CERTAIN INFECTIOUS AND PARASITIC DISEASES A00-B99	14	6	2	4	2			13.6	17.6	6.1	36.0	18.6		
1) Certain Intestinal Infectious Diseases A00-A08	1	1						1.0	2.9					
# 2) Diarrhea and Gastroenteritis of Presumed Infectious Origin A09	2	1			1			1.9	2.9			9.3		
# 3) Tuberculosis A16-A19														
# 4) Tetanus A33,A35	1		1					1.0		3.1				
# 5) Diphtheria A36														
# 6) Whooping Cough A37														
# 7) Meningococcal Infection A39														
# 8) Septicemia A40-A41	5	1		4				4.9	2.9		36.0			
# 9) Congenital Syphilis A50														
# 10) Gonococcal Infection A54														
VIRAL DISEASES A80-B34	4	3			1			3.9	8.8			9.3		
# 11) Acute Poliomyelitis A80														
# 12) Varicella (Chicken Pox) B01														
# 13) Measles B05														
# 14) Human Immunodeficiency Virus (HIV) Disease B20-B24														
# 15) Mumps B26														
16) Other and Unspecified Viral Diseases A81-B00,B02-B04,B06-B19 B25,B27-B34	4	3			1			3.9	8.8			9.3		
# 17) Candidiasis B37														
# 18) Malaria B50-B54														
# 19) Pneumocystosis B59	1		1					1.0		3.1				
20) Other and Unspecified Infectious and Parasitic Diseases A20-A32 A38,A42-A49,A51-A53,A55-A79,B35-B36,B38-B49,B55-B58,B60-B99														
NEOPLASMS C00-D48	2	1			1			1.9	2.9			9.3		
# MALIGNANT NEOPLASMS C00-C97	2	1			1			1.9	2.9			9.3		
21) Hodgkin's Disease and Non-Hodgkin's Lymphomas C81-C85														
22) Leukemia C91-C95														
23) Other and Unspecified Malignant Neoplasms C00-C80,C88,C90,C96-C97	2	1			1			1.9	2.9			9.3		
# 24) Benign Neoplasms and Neoplasms of Unknown Behavior D00-D48														
# DISEASES OF THE BLOOD AND BLOOD-FORMING ORGANS AND CERTAIN DISORDERS INVOLVING THE IMMUNE SYSTEM D50-D89	2		1			1		1.9		3.1			13.6	
25) Anemias D50-D64														
26) Hemorrhagic Conditions and Other Diseases of Blood and Blood-Forming Organs D65-D76	2		1			1		1.9		3.1			13.6	
27) Certain Disorders Involving the Immune Mechanism D80-D89														
ENDOCRINE, NUTRITIONAL, AND METABOLIC DISEASES E00-E88	6	3	3					5.8	8.8	9.2				
# 28) Short Stature, Not Elsewhere Classified E34.3														
# 29) Nutritional Deficiencies E40-E64														
# 30) Cystic Fibrosis E84														
# 31) Volume Depletion, Disorders of Fluid, Electrolyte Balance E86-E87														
32) All Other Endocrine, Nutritional, and Metabolic Diseases E00-E32 E34.0-E34.2,E34.4-E34.9,E65-E83,E85,E88	6	3	3					5.8	8.8	9.2				
DISEASES OF THE NERVOUS SYSTEM G00-G98	12	3	3	3	2		1	11.7	8.8	9.2	27.0	18.6		14.7
# 33) Meningitis G00,G03	3		1	1	1			2.9		3.1	9.0	9.3		
# 34) Infantile Spinal Muscular Atrophy, Type I (Werdnig-Hoffman) G12.0														
# 35) Infantile Cerebral Palsy G80														
# 36) Anoxic Brain Damage, Not Elsewhere Classified G93.1														
37) Other Diseases of Nervous System G04,G06-G11,G12.1-G12.9,G20-G72 G81-G92,G93.0,G93.2-G93.9,G95-G98	9	3	2	2	1		1	8.8	8.8	6.1	18.0	9.3		14.7

TABLE 29
ONE HUNDRED THIRTY CAUSES OF RESIDENT INFANT DEATHS WITH RANKABLE CAUSES
BY RACE AND SEX OF INFANT WITH RATES PER 100.000 LIVE BIRTHS
VIRGINIA, 2012

NATIONAL CENTER FOR HEALTH STATISTICS LIST OF 130 SELECTED CAUSES OF DEATH BY INTERNATIONAL CLASSIFICATION OF DISEASES CODE, TENTH REVISION (RANKABLE CAUSES OF INFANT DEATHS ARE MARKED WITH A # SYMBOL)	INFANT DEATHS UNDER ONE YEAR OF AGE							INFANT DEATH RATES PER 100,000 LIVE BIRTHS						
	Total	White		Black		Other		Total	White		Black		Other	
	Deaths	Male	Female	Male	Female	Male	Female	Rates	Male	Female	Male	Female	Male	Female
ALL CAUSES OF INFANT DEATHS	650	171	151	156	129	26	17	632.2	500.6	462.1	1,404.8	1,201.6	354.4	250.4
# 38) Diseases of the Ear and Mastoid Process H60-H93														
# DISEASES OF THE CIRCULATORY SYSTEM I00-I99	16	8	4	1	2	1		15.6	23.4	12.2	9.0	18.6	13.6	
39) Pulmonary Heart Disease & Diseases of Pulmonary Circulation I26-I28	2	2						1.9	5.9					
40) Pericarditis, Endocarditis, and Myocarditis I30,I33,I40														
41) Cardiomyopathy I42	6	4	1		1			5.8	11.7	3.1		9.3		
42) Cardiac Arrest I46	3		2			1		2.9		6.1			13.6	
43) Cerebrovascular Diseases I60-I69	2	1	1					1.9	2.9	3.1				
44) All Other Diseases of Circulatory System I00-I25,I31 I34-I38,I44-I45,I47-I51,I70-I99	3	1		1	1			2.9	2.9		9.0	9.3		
DISEASES OF THE RESPIRATORY SYSTEM J00-J98	16	4	3	7	2			15.6	11.7	9.2	63.0	18.6		
# 45) Acute Upper Respiratory Infections J00-J06														
# INFLUENZA AND PNEUMONIA J09-J18	5	1	1	3				4.9	2.9	3.1	27.0			
46) Influenza J09-J11	1	1						1.0	2.9					
47) Pneumonia J12-J18	4		1	3				3.9		3.1	27.0			
# 48) Acute Bronchitis and Acute Bronchiolitis J20-J21														
# 49) Bronchitis, Chronic and Unspecified J40-J42														
# 50) Asthma J45-J46	1	1						1.0	2.9					
# 51) Pneumonitis Due to Solids and Liquids J69														
52) Other Unspecified Diseases of Respiratory System J22,J30-J39 J43-J44,J47-J68,J70-J98	10	2	2	4	2			9.7	5.9	6.1	36.0	18.6		
DISEASES OF THE DIGESTIVE SYSTEM K00-K92	2				2			1.9				18.6		
# 53) Gastritis, Duodenitis, Enteritis, and Colitis K29,K50-K55														
# 54) Hernia of Abdominal Cavity and Intestinal Obstruction Without Hernia K40-K46,K56	1				1			1.0				9.3		
55) All Other and Unspecified Diseases of Digestive System K00-K28 K30-K38,K57-K92	1				1			1.0				9.3		
DISEASES OF THE GENITOURINARY SYSTEM N00-N98	3	1			2			2.9	2.9			18.6		
# 56) Renal Failure and Other Disorders of Kidney N17-N19,N25,N27	3	1			2			2.9	2.9			18.6		
57) Other and Unspecified Diseases of Genitourinary System N00-N15 N20-N23,N26,N28-N98														
CERTAIN CONDITIONS ORIGINATING IN THE PERINATAL PERIOD P00-P96	349	87	67	89	79	16	11	339.5	254.7	205.0	801.4	735.8	218.1	162.1
NEWBORN AFFECTED BY MATERNAL FACTORS AND BY COMPLICATIONS OF PREGNANCY, LABOR, AND DELIVERY P00-P04	87	25	13	18	24	4	3	84.6	73.2	39.8	162.1	223.5	54.5	44.2
# 58) Newborn Affected by Maternal Hypertensive Disorders P00.0														
# 59) Newborn Affected by Other Maternal Conditions Which May Be Unrelated To Present Pregnancy P00.1-P00.9	1	1						1.0	2.9					
# NEWBORN AFFECTED BY MATERNAL COMPLICATIONS OF PREGNANCY P01	53	17	4	12	15	2	3	51.6	49.8	12.2	108.1	139.7	27.3	44.2
60) Newborn Affected by Incompetent Cervix P01.0	11	3		2	6			10.7	8.8		18.0	55.9		
61) Newborn Affected by Premature Rupture of Membranes P01.1	27	7	2	9	6	1	2	26.3	20.5	6.1	81.0	55.9	13.6	29.5
62) Newborn Affected by Multiple Pregnancy P01.5	3	2			1			2.9	5.9			9.3		
63) Newborn Affected by Other Maternal Complications of Pregnancy P01.2-P01.4,P01.6-P01.9	12	5	2	1	2	1	1	11.7	14.6	6.1	9.0	18.6	13.6	14.7
# NEWBORN AFFECTED BY COMPLICATIONS OF PLACENTA, CORD, AND MEMBRANES P02	28	6	7	6	8	1		27.2	17.6	21.4	54.0	74.5	13.6	
64) Newborn Affected by Complications Involving Placenta P02.0-P02.3	14	4	4	3	3			13.6	11.7	12.2	27.0	27.9		
65) Newborn Affected by Complications Involving Cord P02.4-P02.6	1					1		1.0					13.6	
66) Newborn Affected by Chorioamnionitis P02.7	12	2	3	2	5			11.7	5.9	9.2	18.0	46.6		
67) Newborn Affected by Other and Unspecified Abnormalities of Membranes P02.8-P02.9	1			1				1.0			9.0			

TABLE 29
ONE HUNDRED THIRTY CAUSES OF RESIDENT INFANT DEATHS WITH RANKABLE CAUSES
BY RACE AND SEX OF INFANT WITH RATES PER 100.000 LIVE BIRTHS
VIRGINIA, 2012

NATIONAL CENTER FOR HEALTH STATISTICS LIST OF 130 SELECTED CAUSES OF DEATH BY INTERNATIONAL CLASSIFICATION OF DISEASES CODE, TENTH REVISION (RANKABLE CAUSES OF INFANT DEATHS ARE MARKED WITH A # SYMBOL)	INFANT DEATHS UNDER ONE YEAR OF AGE							INFANT DEATH RATES PER 100,000 LIVE BIRTHS						
	Total	White		Black		Other		Total	White		Black		Other	
	Deaths	Male	Female	Male	Female	Male	Female	Rates	Male	Female	Male	Female	Male	Female
ALL CAUSES OF INFANT DEATHS	650	171	151	156	129	26	17	632.2	500.6	462.1	1,404.8	1,201.6	354.4	250.4
# 68) Newborn Affected by Other Complications of Labor and Delivery P03	5	1	2		1	1		4.9	2.9	6.1		9.3	13.6	
# 69) Newborn Affected by Noxious Influences Transmitted Via Placenta or Breast Milk P04														
DISORDERS RELATED TO LENGTH OF GESTATION AND FETAL MALNUTRITION P05-P08	144	31	26	43	30	6	8	140.1	90.7	79.6	387.2	279.4	81.8	117.9
# 70) Slow Fetal Growth and Fetal Malnutrition P05	2	1	1					1.9	2.9	3.1				
# DISORDERS RELATED TO SHORT GESTATION AND LOW BIRTH WEIGHT, NOT ELSEWHERE CLASSIFIED P07	142	30	25	43	30	6	8	138.1	87.8	76.5	387.2	279.4	81.8	117.9
71) Extremely Low Birth Weight or Extreme Immaturity P07.0,P07.2	82	21	14	27	17	1	2	79.8	61.5	42.8	243.1	158.3	13.6	29.5
72) Other Low Birth Weight or Preterm P07.1,P07.3	60	9	11	16	13	5	6	58.4	26.3	33.7	144.1	121.1	68.1	88.4
# 73) Disorders Related to Long Gestation and High Birth Weight P08														
# 74) Birth Trauma P10-P15														
# INTRAUTERINE HYPOXIA AND BIRTH ASPHYXIA P20-P21	13	3	1	4	3	2		12.6	8.8	3.1	36.0	27.9	27.3	
75) Intrauterine Hypoxia P20	7	1	1		3	2		6.8	2.9	3.1		27.9	27.3	
76) Birth Asphyxia P21	6	2		4				5.8	5.9		36.0			
# 77) Respiratory Distress of Newborn P22	8	2	1	3	2			7.8	5.9	3.1	27.0	18.6		
OTHER RESPIRATORY CONDITIONS ORIGINATING IN THE PERINATAL PERIOD P23-P28	22	5	2	8	7			21.4	14.6	6.1	72.0	65.2		
# 78) Congenital Pneumonia P23	2	1			1			1.9	2.9			9.3		
# 79) Neonatal Aspiration Syndromes P24														
# 80) Interstitial Emphysema and Related Conditions P25	2	1		1				1.9	2.9		9.0			
# 81) Pulmonary Hemorrhage P26	7	1	2	3	1			6.8	2.9	6.1	27.0	9.3		
# 82) Chronic Respiratory Disease P27	2	1			1			1.9	2.9			9.3		
# 83) Atelectasis P28.0-P28.1	9	1		4	4			8.8	2.9		36.0	37.3		
84) All Other Respiratory Conditions Originating in the Perinatal Period P28.2-P28.9														
INFECTIONS SPECIFIC TO THE PERINATAL PERIOD P35-P39	18	3	6	5	3	1		17.5	8.8	18.4	45.0	27.9	13.6	
# 85) Bacterial Sepsis of Newborn P36	13	2	4	4	2	1		12.6	5.9	12.2	36.0	18.6	13.6	
# 86) Omphalitis of Newborn With or Without Mild Hemorrhage P38														
87) All Other Infections Specific to the Perinatal Period P35,P37,P39	5	1	2	1	1			4.9	2.9	6.1	9.0	9.3		
HEMORRHAGIC AND HEMATOLOGICAL DISORDERS OF NEWBORN P50-P61	12	5	2	2	1	2		11.7	14.6	6.1	18.0	9.3	27.3	
# 88) Neonatal Hemorrhage P50-P52,P54	11	5	2	2		2		10.7	14.6	6.1	18.0		27.3	
# 89) Hemorrhagic Disease of Newborn P53														
# 90) Hemolytic Disease of Newborn Due to Isoimmunization and Other Perinatal Jaundice P55-P59														
# 91) Hematological Disorders P60-P61	1				1			1.0				9.3		
# 92) Syndrome of Infant of a Diabetic Mother and Neonatal Diabetes Mellitus P70.0-P70.2														
# 93) Necrotizing Enterocolitis of Newborn P77	5		1	2	1	1		4.9		3.1	18.0	9.3	13.6	
# 94) Hydrops Fetalis Not Due to Hemolytic Disease P83.2	5	1	4					4.9	2.9	12.2				
95) Other Perinatal Conditions P29 P70.3-P70.9,P71-P76,P78-P81,P83.0-P83.1,P83.3-P83.9,P90-P96	35	12	11	4	8			34.0	35.1	33.7	36.0	74.5		
# CONGENITAL MALFORMATIONS, DEFORMATIONS, AND CHROMOSOMAL ABNORMALITIES Q00-Q99	124	36	41	20	17	5	3	120.6	105.4	125.5	180.1	158.3	68.1	44.2
96) Anencephaly and Similar Malformations Q00	11	3	5	2	1			10.7	8.8	15.3	18.0	9.3		
97) Congenital Hydrocephalus Q03														
98) Spina Bifida Q05	1		1					1.0		3.1				
99) Other Congenital Malformations of Nervous System Q01-Q02 Q04,Q06-Q07	7	4		2	1			6.8	11.7		18.0	9.3		

TABLE 29
ONE HUNDRED THIRTY CAUSES OF RESIDENT INFANT DEATHS WITH RANKABLE CAUSES BY RACE AND SEX OF INFANT WITH RATES PER 100.000 LIVE BIRTHS
VIRGINIA, 2012

NATIONAL CENTER FOR HEALTH STATISTICS LIST OF 130 SELECTED CAUSES OF DEATH BY INTERNATIONAL CLASSIFICATION OF DISEASES CODE, TENTH REVISION (RANKABLE CAUSES OF INFANT DEATHS ARE MARKED WITH A # SYMBOL)	INFANT DEATHS UNDER ONE YEAR OF AGE							INFANT DEATH RATES PER 100,000 LIVE BIRTHS						
	Total	White		Black		Other		Total	White		Black		Other	
	Deaths	Male	Female	Male	Female	Male	Female	Rates	Male	Female	Male	Female	Male	Female
ALL CAUSES OF INFANT DEATHS	650	171	151	156	129	26	17	632.2	500.6	462.1	1,404.8	1,201.6	354.4	250.4
100) Congenital Malformations of Heart Q20-Q24	27	9	7	4	5	1	1	26.3	26.3	21.4	36.0	46.6	13.6	14.7
101) Other Congenital Malformations of Circulatory System Q25-Q28	3		1		1	1		2.9		3.1		9.3	13.6	
102) Congenital Malformations of Respiratory System Q30-Q34	8	2	1	2	3			7.8	5.9	3.1	18.0	27.9		
103) Congenital Malformations of Digestive System Q35-Q45	1	1						1.0	2.9					
104) Congenital Malformations of Genitourinary System Q50-Q64	9	2	3	3			1	8.8	5.9	9.2	27.0			14.7
105) Congenital Malformations and Deformations of Musculoskeletal System, Limbs, and Integument Q65-Q85	11	4	4	1	2			10.7	11.7	12.2	9.0	18.6		
106) Down's Syndrome Q90	2	1				1		1.9	2.9				13.6	
107) Edward's Syndrome Q91.0-Q91.3	14	4	7		1	1	1	13.6	11.7	21.4		9.3	13.6	14.7
108) Patau's Syndrome Q91.4-Q91.7	7		3	4				6.8		9.2	36.0			
109) Other Congenital Malformations and Deformations Q10-Q18,Q86-Q89	17	5	8	2	2			16.5	14.6	24.5	18.0	18.6		
110) Other Chromosomal Abnormalities Not Elsewhere Classified Q92-Q99	4	1	1		1	1		3.9	2.9	3.1		9.3	13.6	
SYMPTOMS, SIGNS, AND ABNORMAL CLINICAL AND LABORATORY FINDINGS, NOT ELSEWHERE CLASSIFIED R00-R99	80	16	22	20	17	3	2	77.8	46.8	67.3	180.1	158.3	40.9	29.5
# 111) Sudden Infant Death Syndrome R95	55	11	18	12	12	2		53.5	32.2	55.1	108.1	111.8	27.3	
112) Other Symptoms, Signs, and Abnormal Findings Not Elsewhere Classified R00-R53,R55-R94,R96-R99	25	5	4	8	5	1	2							
113) All Other Diseases (Residual) F01-F99,H00-H57,L00-M99														
EXTERNAL CAUSES OF MORTALITY V01-Y89	26	6	5	12	3			25.3	17.6	15.3	108.1	27.9		
# UNINTENTIONAL INJURY (ACCIDENTS) V01-X59,Y85-Y86	17	5	2	8	2			16.5	14.6	6.1	72.0	18.6		
TRANSPORT ACCIDENTS V01-V99,Y85	4	2	1	1				3.9	5.9	3.1	9.0			
114) Motor Vehicle Accidents V02-V04,V09.0,V09.2,V12-V14,V19.0-V19.2 19.4-V19.6,V20-V79,V80.3-V80.5,V81.0-V81.1,V82.0-V82.1,V83-V86 V87.0-V87.8,V88.0-V88.8,V89.0,V89.2	4	2	1	1				3.9	5.9	3.1	9.0			
115) Other and Unspecified Transport Accidents V01,V05-V06,V09.1,V09.3-V09.9,V10-V11,V15-V18,V19.3,V19.8-V19.9,V80.0-V80.2,V80.6-V80.9, V81.2-V81.9,V82.2-V82.9,V87.9,V88.9,V89.1,V89.3,V89.9,V90-V99,Y85														
116) Falls W00-W19														
117) Accidental Discharge of Firearms W32-W34														
118) Accidental Drowning and Submersion W65-W74														
119) Accidental Suffocation and Strangulation in Bed W75	5		1	3	1			4.9		3.1	27.0	9.3		
120) Other Accidental Suffocation and Strangulation W76-W77,W81-W84	7	2		4	1			6.8	5.9		36.0	9.3		
121) Accidental Inhalation and Ingestion of Food or Other Objects Causing Obstruction of Respiratory Tract W78-W80														
122) Accidents Caused by Exposure to Smoke, Fire, and Flames X00-X09														
123) Accidental Poisoning and Exposure to Noxious Substances X40-X49														
124) Other and Unspecified Accidents W20-W31,W35-W64,W85-W99,X10-X39 X50-X59,Y86	1	1						1.0	2.9					
# ASSAULT (HOMICIDE) X85-Y09,Y87.1	9	1	3	4	1			8.8	2.9	9.2	36.0	9.3		
125) Assault (Homicide) by Hanging, Strangulation, and Suffocation X91	1			1				1.0			9.0			
126) Assault (Homicide) by Discharge of Firearms X93-X95														
127) Neglect, Abandonment, and Other Maltreatment Syndromes Y06-Y07	5	1	1	2	1			4.9	2.9	3.1	18.0	9.3		
128) Assault (Homicide) by Other and Unspecified Means X85-X90,X92 X96-X99,Y00-Y05,Y08-Y09,Y87.1	3		2	1				2.9		6.1	9.0			
# 129) Complications of Medical and Surgical Care Y40-Y84,Y88														
130) Other External Causes X60-X84,Y10-Y36,Y87.0,Y87.2,Y89														

CHAPTER VII

RESIDENT TOTAL DEATHS

Highlights

- In 2012, there were a total of 61,101 deaths with a rate of 7.5 per 1,000 total population.
- The age-adjusted death rate from heart disease decreased from 2011's 161.3 per 100,000 population to 157.4 for 2012.
- The age-adjusted death rate from cancer decreased from 2011's 169.5 per 100,000 population to 164.1 for 2012.
- The age-adjusted death rate from Alzheimer's Disease decreased from 2011's 23.0 per 100,000 population to 21.1 for 2012.
- Suicide was the second leading cause of death in 2012 for the 15-24 yr. age group.
- Assault (Homicide) was the third leading cause of death in 2012 for the 15-24 yr. age group.

NOTE: **Age-adjusted Death Rates** – Age-adjusted death rates are weighted averages of age-specific death rates. The weights are the proportion of persons in corresponding age groups based on a standard million population. In this report the standard million US population for the year 2000 is used. The advantage of age-adjusted rates for total deaths compared with unadjusted rates is that they allow for comparisons across jurisdictions, ethnic, and race/sex groups.

CHART 1
RESIDENT DEATHS BY AGE OF DECEDENT
WITH CUMULATIVE PERCENTS
VIRGINIA, 1992-2012

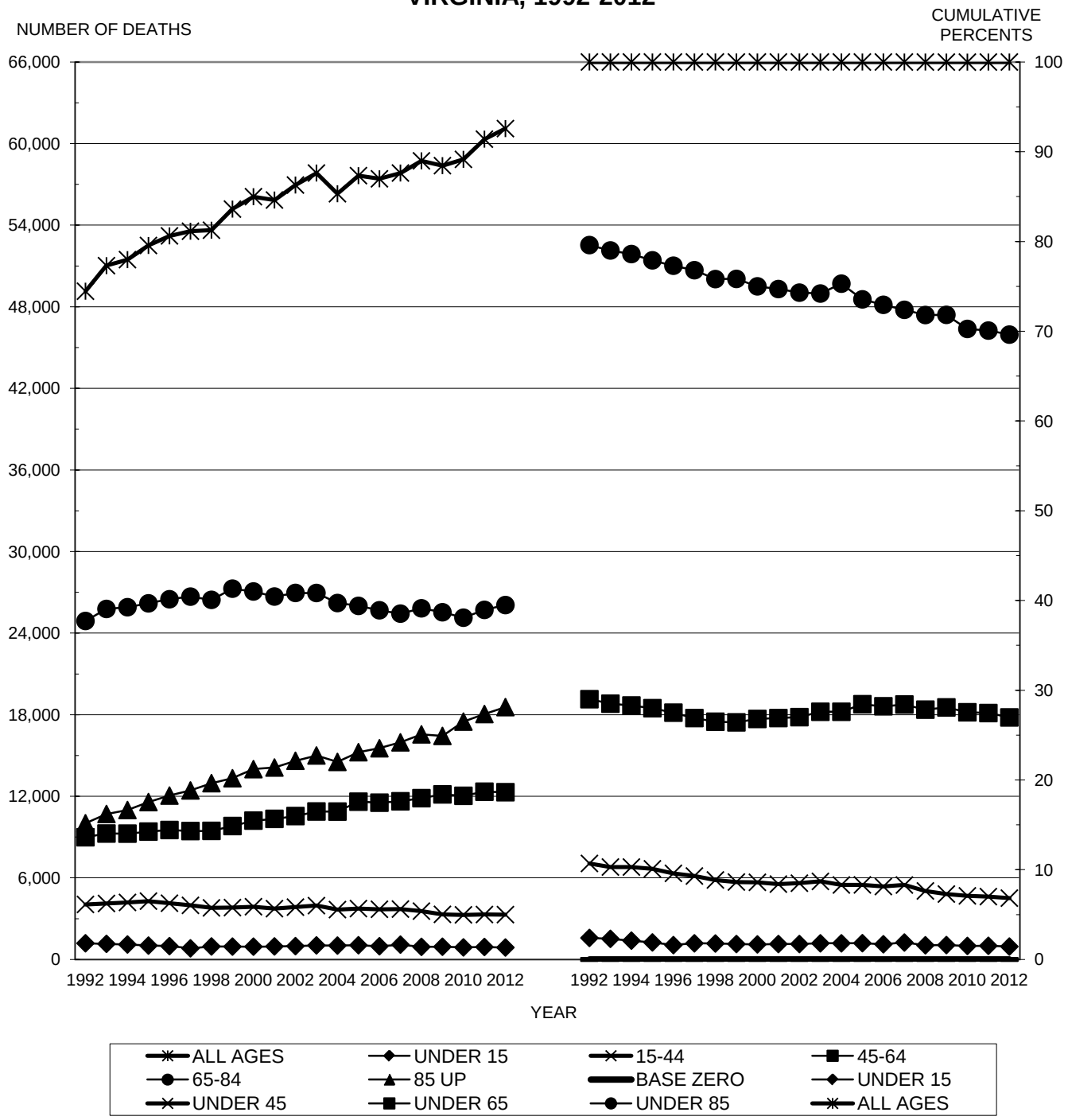

(Note: The Right Side of the Chart Corresponds to the Lower Line of the Legend)
Source: Virginia Division of Health Statistics

CHART 2
RESIDENT DEATHS BY RACE OF DECEDENT
WITH RATES PER 1,000 POPULATION
VIRGINIA, 1992-2012

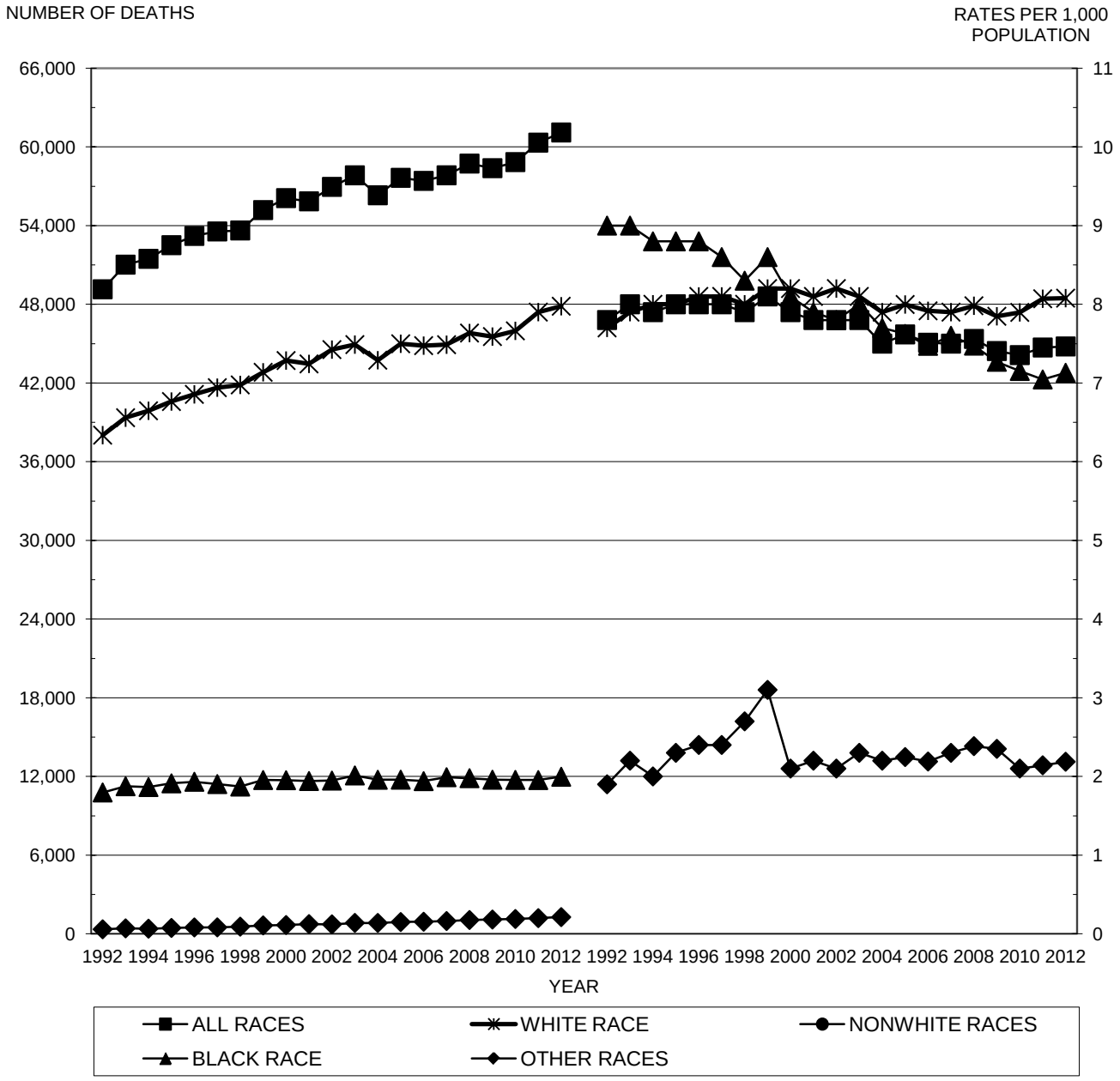

Source: Virginia Division of Health Statistics

TABLE 1
RESIDENT TOTAL DEATHS BY RACE OF DECEDENT
WITH PERCENTS RACE OF TOTAL DEATHS
VIRGINIA, 1998-2012

	ALL RACES		WHITE RACE		BLACK RACE		ASIAN & PACIFIC		NATIVE AMERICAN		OTHER RACES	
YEAR	Number	Percent	Number	Percent	Number	Percent	Number	Percent	Number	Percent	Number	Percent
1998	53,629	100.0	41,853	78.0	11,229	20.9	485	0.90	52	0.10	10	0.02
1999	55,182	100.0	42,814	77.6	11,726	21.2	556	1.01	67	0.12	19	0.03
2000	56,095	100.0	43,711	77.9	11,714	20.9	594	1.06	54	0.10	22	0.04
2001	55,849	100.0	43,454	77.8	11,653	20.9	633	1.13	45	0.08	64	0.11
2002	56,952	100.0	44,545	78.2	11,684	20.5	673	1.18	38	0.07	12	0.02
2003	57,834	100.0	44,925	77.7	12,076	20.9	766	1.32	50	0.09	17	0.03
2004	56,312	100.0	43,735	77.7	11,747	20.9	757	1.34	54	0.10	19	0.03
2005	57,642	100.0	44,990	78.1	11,753	20.4	821	1.42	54	0.09	24	0.04
2006	57,409	100.0	44,847	78.1	11,642	20.3	842	1.47	57	0.10	21	0.04
2007	57,835	100.0	44,918	77.7	11,942	20.6	904	1.56	47	0.08	24	0.04
2008	58,730	100.0	45,808	78.0	11,868	20.2	972	1.66	67	0.11	15	0.03
2009	58,378	100.0	45,539	78.0	11,750	20.1	983	1.68	76	0.13	30	0.05
2010	58,841	100.0	45,974	78.1	11,736	19.9	1010	1.72	79	0.13	42	0.07
2011	60,325	100.0	47,404	78.6	11,725	19.4	1,068	1.77	96	0.16	32	0.05
2012	61,101	100.0	47,851	78.3	11,976	19.6	1,175	1.92	77	0.13	22	0.04

TABLE 2
RESIDENT TEENAGE DEATHS BY RACE OF DECEDENT
WITH PERCENTS RACE OF TEENAGE DEATHS
VIRGINIA, 1998-2012

	ALL RACES		WHITE RACE		BLACK RACE		ASIAN & PACIFIC		NATIVE AMERICAN		OTHER RACES	
YEAR	Number	Percent	Number	Percent	Number	Percent	Number	Percent	Number	Percent	Number	Percent
1998	389	100.0	259	66.6	118	30.3	12	3.08				
1999	392	100.0	248	63.3	130	33.2	11	2.81			3	0.77
2000	414	100.0	272	65.7	129	31.2	12	2.90			1	0.24
2001	366	100.0	233	63.7	126	34.4	7	1.91				
2002	395	100.0	259	65.6	123	31.1	12	3.04	1	0.25		
2003	392	100.0	264	67.3	118	30.1	9	2.30	1	0.26		
2004	389	100.0	268	68.9	113	29.0	7	1.80	1	0.26		
2005	391	100.0	262	67.0	122	31.2	6	1.53	1	0.26		
2006	378	100.0	256	67.7	113	29.9	9	2.38				
2007	367	100.0	233	63.5	122	33.2	12	3.27				
2008	408	100.0	278	68.1	120	29.4	9	2.21	1	0.25		
2009	273	100.0	182	66.7	83	30.4	7	2.56			1	0.37
2010	290	100.0	201	69.3	80	27.6	7	2.41	1	0.34	1	0.34
2011	304	100.0	201	66.1	91	29.9	8	2.63	3	0.99	1	0.33
2012	304	100.0	202	66.4	97	31.9	4	1.32			1	0.33

TABLE 3
RESIDENT HISPANIC DEATHS BY RACE OF DECEDENT
WITH PERCENTS RACE OF HISPANIC DEATHS
VIRGINIA, 1998-2012

	ALL RACES		WHITE RACE		BLACK RACE		ASIAN & PACIFIC		NATIVE AMERICAN		OTHER RACES	
YEAR	Number	Percent	Number	Percent	Number	Percent	Number	Percent	Number	Percent	Number	Percent
1998	434	100.0	393	90.6	32	7.4	6	1.38	1	0.23	2	0.46
1999	472	100.0	428	90.7	34	7.2	4	0.85	1	0.21	5	1.06
2000	520	100.0	473	91.0	32	6.2	7	1.35	2	0.38	6	1.15
2001	579	100.0	497	85.8	39	6.7	15	2.59			28	4.84
2002	681	100.0	613	90.0	52	7.6	14	2.06			2	0.29
2003	695	100.0	649	93.4	36	5.2	4	0.58			6	0.86
2004	692	100.0	647	93.5	32	4.6	7	1.01	1	0.14	5	0.72
2005	725	100.0	672	92.7	29	4.0	12	1.66	1	0.14	11	1.52
2006	766	100.0	726	94.8	27	3.5	8	1.04			5	0.65
2007	815	100.0	764	93.7	35	4.3	9	1.10	2	0.25	5	0.61
2008	877	100.0	827	94.3	38	4.3	7	0.80	1	0.11	4	0.46
2009	837	100.0	774	92.5	46	5.5	9	1.08	1	0.12	7	0.84
2010	934	100.0	853	91.3	55	5.9	11	1.18	2	0.21	13	1.39
2011	887	100.0	827	93.2	38	4.3	8	0.90	2	0.23	12	1.35
2012	935	100.0	859	91.9	60	6.4	6	0.64	2	0.21	8	0.86

TABLE 4
RESIDENT TOTAL DEATHS BY MONTH OF DEATH
BY RACE AND SEX OF DECEDENT
VIRGINIA, 2012

TOTAL DEATHS	ALL RACES			WHITE RACE		BLACK RACE		ALL OTHER RACES	
PER MONTH	TOTAL	MALE	FEMALE	MALE	FEMALE	MALE	FEMALE	MALE	FEMALE
MONTH OF YEAR	61,101	30,296	30,805	23,599	24,252	6,050	5,926	647	627
January	5,387	2,569	2,818	2,044	2,197	477	571	48	50
February	4,980	2,482	2,498	1,913	1,980	513	473	56	45
March	5,083	2,529	2,554	1,966	2,052	518	442	45	60
April	4,978	2,473	2,505	1,936	1,970	494	487	43	48
May	4,922	2,460	2,462	1,907	1,934	492	471	61	57
June	4,775	2,364	2,411	1,853	1,900	451	464	60	47
July	5,062	2,535	2,527	1,985	1,978	498	505	52	44
August	4,986	2,466	2,520	1,940	1,933	474	531	52	56
September	4,844	2,463	2,381	1,906	1,897	510	444	47	40
October	5,117	2,498	2,619	1,919	2,057	526	513	53	49
November	5,149	2,550	2,599	1,989	2,055	501	488	60	56
December	5,818	2,907	2,911	2,241	2,299	596	537	70	75
DAILY AVERAGE	167	83	84	65	66	17	16	1.8	1.7
January	174	83	91	66	71	15	18	1.5	1.6
February	178	89	89	68	71	18	17	2.0	1.6
March	164	82	82	63	66	17	14	1.5	1.9
April	166	82	84	65	66	16	16	1.4	1.6
May	159	79	79	62	62	16	15	2.0	1.8
June	159	79	80	62	63	15	15	2.0	1.6
July	163	82	82	64	64	16	16	1.7	1.4
August	161	80	81	63	62	15	17	1.7	1.8
September	161	82	79	64	63	17	15	1.6	1.3
October	165	81	84	62	66	17	17	1.7	1.6
November	172	85	87	66	69	17	16	2.0	1.9
December	188	94	94	72	74	19	17	2.3	2.4

TABLE 5
RESIDENT TEENAGE DEATHS BY MONTH OF DEATH
BY RACE AND SEX OF DECEDENT
VIRGINIA, 2012

TEENAGE DEATHS	ALL RACES			WHITE RACE		BLACK RACE		ALL OTHER RACES	
PER MONTH	TOTAL	MALE	FEMALE	MALE	FEMALE	MALE	FEMALE	MALE	FEMALE
MONTH OF YEAR	304	207	97	136	66	68	29	3	2
January	24	14	10	10	2	4	8		
February	28	19	9	15	5	4	4		
March	17	14	3	7	1	7	2		
April	34	25	9	16	6	9	3		
May	19	13	6	7	5	5	1	1	
June	27	16	11	12	7	4	4		
July	19	13	6	8	3	5	3		
August	28	16	12	13	10	2		1	2
September	24	20	4	14	4	6			
October	36	27	9	13	8	14	1		
November	22	14	8	9	6	5	2		
December	26	16	10	12	9	3	1	1	

TABLE 6
RESIDENT TOTAL DEATHS BY AGE AND RACE OF DECEDENT
WITH PERCENTAGES TO SELECTED BASES
AND RATES PER 100,000 POPULATION
VIRGINIA, 2012

RACE OF DECEDENT	TOTAL DEATHS	AGE OF DECEDENT									
		00-04	05-14	15-24	25-34	35-44	45-54	55-64	65-74	75 UP	UNK
NUMBER OF RESIDENT DEATHS											
Total	61,101	757	123	677	967	1,654	4,387	7,913	10,956	33,665	2
White	47,851	382	83	439	649	1,144	3,057	5,606	8,530	27,960	1
Black	11,976	325	34	218	289	454	1,213	2,115	2,175	5,152	1
Other	1,274	50	6	20	29	56	117	192	251	553	
PERCENTS AGE SPECIFIC DEATHS OF TOTAL RACE DEATHS											
Total	100.0	1.2	0.2	1.1	1.6	2.7	7.2	13.0	17.9	55.1	0.0
White	100.0	0.8	0.2	0.9	1.4	2.4	6.4	11.7	17.8	58.4	0.0
Black	100.0	2.7	0.3	1.8	2.4	3.8	10.1	17.7	18.2	43.0	0.0
Other	100.0	3.9	0.5	1.6	2.3	4.4	9.2	15.1	19.7	43.4	
PERCENTS RACE DEATHS OF TOTAL AGE SPECIFIC DEATHS											
Total	100.0	100.0	100.0	100.0	100.0	100.0	100.0	100.0	100.0	100.0	100.0
White	78.3	50.5	67.5	64.8	67.1	69.2	69.7	70.8	77.9	83.1	50.0
Black	19.6	42.9	27.6	32.2	29.9	27.4	27.6	26.7	19.9	15.3	50.0
Other	2.1	6.6	4.9	3.0	3.0	3.4	2.7	2.4	2.3	1.6	
RATES PER 100,000 POPULATION BY RACE OF DECEDENT											
Total	746.4	148.5	11.9	59.7	84.6	151.5	365.1	786.2	1,779.0	7,537.3	NA
White	807.8	111.0	11.7	56.0	80.6	147.7	346.9	730.3	1,734.2	7,662.0	NA
Black	713.0	264.8	14.0	79.5	122.0	211.8	500.2	1,145.1	2,308.4	7,738.1	NA
Other	218.7	117.4	7.3	25.9	28.7	54.4	150.2	354.5	843.1	3,651.1	NA

TABLE 7
RESIDENT HISPANIC DEATHS BY AGE AND RACE OF DECEDENT
WITH PERCENTAGES TO SELECTED BASES
AND RATES PER 100,000 POPULATION
VIRGINIA, 2012

RACE OF DECEDENT	TOTAL DEATHS	AGE OF DECEDENT									
		00-04	05-14	15-24	25-34	35-44	45-54	55-64	65-74	75 UP	UNK
NUMBER OF HISPANIC DEATHS											
Total	935	72	12	37	64	63	102	132	131	322	
White	859	61	11	34	63	59	90	117	122	302	
Black	60	7	1	3		3	9	10	8	19	
Other	16	4			1	1	3	5	1	1	
PERCENTS AGE SPECIFIC DEATHS OF TOTAL RACE DEATHS											
Total	100.0	7.7	1.3	4.0	6.8	6.7	10.9	14.1	14.0	34.4	
White	100.0	7.1	1.3	4.0	7.3	6.9	10.5	13.6	14.2	35.2	
Black	100.0	11.7	1.7	5.0		5.0	15.0	16.7	13.3	31.7	
Other	100.0	25.0			6.3	6.3	18.8	31.3	6.3	6.3	
PERCENTS RACE DEATHS OF TOTAL AGE SPECIFIC DEATHS											
Total	1.5	9.5	9.8	5.5	6.6	3.8	2.3	1.7	1.2	1.0	
White	1.4	8.1	8.9	5.0	6.5	3.6	2.1	1.5	1.1	0.9	
Black	0.1	0.9	0.8	0.4		0.2	0.2	0.1	0.1	0.1	
Other	0.0	0.5			0.1	0.1	0.1	0.1	0.0	0.0	
RATES PER 100,000 POPULATION BY RACE OF DECEDENT											
Total	136.0	100.9	10.0	32.3	47.0	56.9	138.3	356.0	837.1	3,696.5	NA
White	146.1	102.1	11.0	35.3	54.1	61.1	139.0	359.2	878.8	3,890.2	NA
Black	99.3	94.9	8.1	26.1		38.7	173.6	362.2	747.0	2,941.2	NA
Other	40.8	94.1			12.5	15.9	78.5	285.9	143.9	331.1	NA

TABLE 8
RESIDENT TEENAGE DEATHS BY AGE AND RACE OF DECEDENT
WITH PERCENTAGES TO SELECTED BASES
VIRGINIA, 2012

RACE OF DECEDENT	TOTAL DEATHS	AGE OF DECEDENT 10	11	12	13	14	15	16	17	18	19
NUMBER OF TEENAGE DEATHS											
Total Deaths	304	12	11	9	21	21	22	31	49	55	73
White	202	10	8	5	13	14	17	25	30	34	46
Black	97	2	3	3	8	6	4	5	18	21	27
Other	5			1		1	1	1	1		
All Hispanic	15	1	1	1	2			3	1	2	4
PERCENTS AGE OF TOTAL RACE DEATHS											
Total Deaths	100.0	3.9	3.6	3.0	6.9	6.9	7.2	10.2	16.1	18.1	24.0
White	100.0	5.0	4.0	2.5	6.4	6.9	8.4	12.4	14.9	16.8	22.8
Black	100.0	2.1	3.1	3.1	8.2	6.2	4.1	5.2	18.6	21.6	27.8
Other	100.0			20.0		20.0	20.0	20.0	20.0		
All Hispanic	100.0	6.7	6.7	6.7	13.3			20.0	6.7	13.3	26.7
PERCENTS RACE OF TOTAL AGE DEATHS											
Total Deaths	100.0	100.0	100.0	100.0	100.0	100.0	100.0	100.0	100.0	100.0	100.0
White	66.4	83.3	72.7	55.6	61.9	66.7	77.3	80.6	61.2	61.8	63.0
Black	31.9	16.7	27.3	33.3	38.1	28.6	18.2	16.1	36.7	38.2	37.0
Other	1.6			11.1		4.8	4.5	3.2	2.0		
All Hispanic	4.9	8.3	9.1	11.1	9.5			9.7	2.0	3.6	5.5

TABLE 9
RESIDENT TEENAGE DEATHS BY AGE AND LEADING CAUSES OF DEATH
WITH PERCENTAGES TO SELECTED BASES
VIRGINIA, 2012

CAUSE OF DEATH	TOTAL DEATHS	AGE OF DECEDENT 10	11	12	13	14	15	16	17	18	19
NUMBER OF TEENAGE DEATHS											
Total Deaths	304	12	11	9	21	21	22	31	49	55	73
Accidents	99	3	4	2	4	2	7	12	15	23	27
Homicide/Legal	30	1		1	2	1		5	3	3	14
Suicide	51				3	2	5	4	12	7	18
Malignancies	31	5		2	4	3	3	4	5	4	1
Cardiovascular	20		1		2	1	3		5	5	3
Other Natural	72	3	6	4	6	12	4	6	8	13	10
Other External	1								1		
PERCENTS AGE OF CAUSE OF DEATH											
Total Deaths	100.0	3.9	3.6	3.0	6.9	6.9	7.2	10.2	16.1	18.1	24.0
Accidents	100.0	3.0	4.0	2.0	4.0	2.0	7.1	12.1	15.2	23.2	27.3
Homicide/Legal	100.0	3.3		3.3	6.7	3.3		16.7	10.0	10.0	46.7
Suicide	100.0				5.9	3.9	9.8	7.8	23.5	13.7	35.3
Malignancies	100.0	16.1		6.5	12.9	9.7	9.7	12.9	16.1	12.9	3.2
Cardiovascular	100.0		5.0		10.0	5.0	15.0		25.0	25.0	15.0
Other Natural	100.0	4.2	8.3	5.6	8.3	16.7	5.6	8.3	11.1	18.1	13.9
Other External	100.0								100.0		
PERCENTS CAUSE OF TOTAL AGE DEATHS											
Total Deaths	100.0	100.0	100.0	100.0	100.0	100.0	100.0	100.0	100.0	100.0	100.0
Accidents	32.6	25.0	36.4	22.2	19.0	9.5	31.8	38.7	30.6	41.8	37.0
Homicide/Legal	9.9	8.3		11.1	9.5	4.8		16.1	6.1	5.5	19.2
Suicide	16.8				14.3	9.5	22.7	12.9	24.5	12.7	24.7
Malignancies	10.2	41.7		22.2	19.0	14.3	13.6	12.9	10.2	7.3	1.4
Cardiovascular	6.6		9.1		9.5	4.8	13.6		10.2	9.1	4.1
Other Natural	23.7	25.0	54.5	44.4	28.6	57.1	18.2	19.4	16.3	23.6	13.7
Other External	0.3								2.0		

TABLE 10
FIVE LEADING CAUSES OF DEATH IN SPECIFIED AGE GROUPS BY RACE
WITH PERCENTS OF TOTAL DEATHS
VIRGINIA, 2012

LEADING CAUSES OF DEATH		TOTAL		WHITE		BLACK		OTHER	
BY AGE AT DEATH		Number	Percent	Number	Percent	Number	Percent	Number	Percent
Total Deaths	All Causes	61,101	100.0	47,851	100.0	11,976	100.0	1,274	100.0
Malignant Neoplasms ..... (C00-C97)		14,209	23.3	11,033	23.1	2,806	23.4	370	29.0
Diseases of Heart ..... (I00-I09,I11,I13,120-I51)		13,289	21.7	10,483	21.9	2,587	21.6	219	17.2
Cerebrovascular Diseases ..... (I60-I69)		3,390	5.5	2,545	5.3	750	6.3	95	7.5
Chronic Lower Respiratory Diseases ..... (J40-J47)		3,046	5.0	2,698	5.6	317	2.6	31	2.4
Unintentional Injury (Accidents) . (V01-X59,Y85-Y86)		2,779	4.5	2,273	4.8	450	3.8	56	4.4
All Other Causes		24,388	39.9	18,819	39.3	5,066	42.3	503	39.5
Under 1 Year	All Causes	650	100.0	322	100.0	285	100.0	43	100.0
Certain Conditions in the Perinatal Period (P00-P96)		349	53.7	154	47.8	168	58.9	27	62.8
Congenital Malformations and Abnormalities (Q00-Q99)		122	18.8	77	23.9	37	13.0	8	18.6
Unintentional Injury (Accidents) . (V01-X59,Y85-Y86)		17	2.6	7	2.2	10	3.5		
Diseases of Heart ..... (I00-I09,I11,I13,120-I51)		13	2.0	10	3.1	2	0.7	1	2.3
Assault (Homicide) ..... (X85-Y09,Y87.1)		9	1.4	4	1.2	5	1.8		
All Other Causes		140	21.5	70	21.7	63	22.1	7	16.3
1-4 Years	All Causes	107	100.0	60	100.0	40	100.0	7	100.0
Unintentional Injury (Accidents) . (V01-X59,Y85-Y86)		24	22.4	13	21.7	11	27.5		
Congenital Malformations and Abnormalities (Q00-Q99)		17	15.9	10	16.7	6	15.0	1	14.3
Assault (Homicide) ..... (X85-Y09,Y87.1)		10	9.3	5	8.3	5	12.5		
Malignant Neoplasms ..... (C00-C97)		8	7.5	4	6.7	4	10.0		
Diseases of Heart ..... (I00-I09,I11,I13,120-I51)		5	4.7	1	1.7	3	7.5	1	14.3
All Other Causes		43	40.2	27	45.0	11	27.5	5	71.4
5-14 Years	All Causes	123	100.0	83	100.0	34	100.0	6	100.0
Unintentional Injury (Accidents) . (V01-X59,Y85-Y86)		30	24.4	19	22.9	9	26.5	2	33.3
Malignant Neoplasms ..... (C00-C97)		27	22.0	21	25.3	3	8.8	3	50.0
Congenital Malformations and Abnormalities (Q00-Q99)		13	10.6	9	10.8	3	8.8	1	16.7
Chronic Lower Respiratory Diseases ..... (J40-J47)		6	4.9	3	3.6	3	8.8		
Assault (Homicide) ..... (X85-Y09,Y87.1)		5	4.1	3	3.6	2	5.9		
All Other Causes		42	34.1	28	33.7	14	41.2		
15-24 Years	All Causes	677	100.0	439	100.0	218	100.0	20	100.0
Unintentional Injury (Accidents) . (V01-X59,Y85-Y86)		246	36.3	193	44.0	49	22.5	4	20.0
Intentional Self-Harm (Suicide) .... (X60-X84,Y87.0)		127	18.8	97	22.1	23	10.6	7	35.0
Assault (Homicide) ..... (X85-Y09,Y87.1)		81	12.0	15	3.4	66	30.3		
Malignant Neoplasms ..... (C00-C97)		48	7.1	29	6.6	18	8.3	1	5.0
Diseases of Heart ..... (I00-I09,I11,I13,120-I51)		32	4.7	18	4.1	13	6.0	1	5.0
All Other Causes		143	21.1	87	19.8	49	22.5	7	35.0
25-34 Years	All Causes	967	100.0	649	100.0	289	100.0	29	100.0
Unintentional Injury (Accidents) . (V01-X59,Y85-Y86)		312	32.3	243	37.4	62	21.5	7	24.1
Intentional Self-Harm (Suicide) .... (X60-X84,Y87.0)		169	17.5	140	21.6	22	7.6	7	24.1
Malignant Neoplasms ..... (C00-C97)		97	10.0	70	10.8	23	8.0	4	13.8
Assault (Homicide) ..... (X85-Y09,Y87.1)		80	8.3	15	2.3	62	21.5	3	10.3
Diseases of Heart ..... (I00-I09,I11,I13,120-I51)		76	7.9	39	6.0	35	12.1	2	6.9
All Other Causes		233	24.1	142	21.9	85	29.4	6	20.7
35-44 Years	All Causes	1,654	100.0	1,144	100.0	454	100.0	56	100.0
Unintentional Injury (Accidents) . (V01-X59,Y85-Y86)		302	18.3	234	20.5	64	14.1	4	7.1
Malignant Neoplasms ..... (C00-C97)		290	17.5	207	18.1	59	13.0	24	42.9
Diseases of Heart ..... (I00-I09,I11,I13,120-I51)		284	17.2	173	15.1	105	23.1	6	10.7
Intentional Self-Harm (Suicide) .... (X60-X84,Y87.0)		187	11.3	167	14.6	14	3.1	6	10.7
Chronic Liver Disease and Cirrhosis ..... (K70,K73-K74)		56	3.4	46	4.0	9	2.0	1	1.8
All Other Causes		535	32.3	317	27.7	203	44.7	15	26.8
45-54 Years	All Causes	4,387	100.0	3,057	100.0	1,213	100.0	117	100.0
Malignant Neoplasms ..... (C00-C97)		1,278	29.1	905	29.6	330	27.2	43	36.8
Diseases of Heart ..... (I00-I09,I11,I13,120-I51)		853	19.4	575	18.8	258	21.3	20	17.1
Unintentional Injury (Accidents) . (V01-X59,Y85-Y86)		403	9.2	334	10.9	65	5.4	4	3.4
Intentional Self-Harm (Suicide) .... (X60-X84,Y87.0)		218	5.0	192	6.3	15	1.2	11	9.4
Chronic Liver Disease and Cirrhosis ..... (K70,K73-K74)		185	4.2	157	5.1	26	2.1	2	1.7
All Other Causes		1,450	33.1	894	29.2	519	42.8	37	31.6
55-64 Years	All Causes	7,913	100.0	5,606	100.0	2,115	100.0	192	100.0
Malignant Neoplasms ..... (C00-C97)		2,775	35.1	2,017	36.0	676	32.0	82	42.7
Diseases of Heart ..... (I00-I09,I11,I13,120-I51)		1,635	20.7	1,125	20.1	477	22.6	33	17.2
Chronic Lower Respiratory Diseases ..... (J40-J47)		325	4.1	271	4.8	52	2.5	2	1.0
Cerebrovascular Diseases ..... (I60-I69)		322	4.1	167	3.0	137	6.5	18	9.4
Diabetes Mellitus .... (E10-E14)		299	3.8	205	3.7	88	4.2	6	3.1
All Other Causes		2,557	32.3	1,821	32.5	685	32.4	51	26.6
65-74 Years	All Causes	10,956	100.0	8,530	100.0	2,175	100.0	251	100.0
Malignant Neoplasms ..... (C00-C97)		3,848	35.1	3,046	35.7	704	32.4	98	39.0
Diseases of Heart ..... (I00-I09,I11,I13,120-I51)		2,217	20.2	1,709	20.0	468	21.5	40	15.9
Chronic Lower Respiratory Diseases ..... (J40-J47)		730	6.7	650	7.6	73	3.4	7	2.8
Cerebrovascular Diseases ..... (I60-I69)		526	4.8	363	4.3	135	6.2	28	11.2
Diabetes Mellitus ..... (E10-E14)		359	3.3	230	2.7	118	5.4	11	4.4
All Other Causes		3,276	29.9	2,532	29.7	677	31.1	67	26.7
75 and Over	All Causes	33,665	100.0	27,960	100.0	5,152	100.0	553	100.0
Diseases of Heart ..... (I00-I09,I11,I13,120-I51)		8,172	24.3	6,832	24.4	1,225	23.8	115	20.8
Malignant Neoplasms ..... (C00-C97)		5,838	17.3	4,734	16.9	989	19.2	115	20.8
Cerebrovascular Diseases ..... (I60-I69)		2,310	6.9	1,885	6.7	386	7.5	39	7.1
Chronic Lower Respiratory Diseases ..... (J40-J47)		1,840	5.5	1,668	6.0	155	3.0	17	3.1
Alzheimer's Disease ..... (G30)		1,595	4.7	1,382	4.9	196	3.8	17	3.1
All Other Causes		13,910	41.3	11,459	41.0	2,201	42.7	250	45.2
Age Unknown	All Causes	2		1		1			

TABLE 10
FIVE LEADING CAUSES OF DEATH IN SPECIFIED AGE GROUPS BY RACE
WITH AGE SPECIFIC RATES PER 100,000 POPULATION
VIRGINIA, 2012

LEADING CAUSES OF DEATH		TOTAL		WHITE		BLACK		OTHER	
BY AGE AT DEATH		Number	Rate	Number	Rate	Number	Rate	Number	Rate
Total Deaths	All Causes	61,101	746.4	47,851	807.8	11,976	713.0	1,274	218.7
Malignant Neoplasms ..... (C00-C97)		14,209	173.6	11,033	186.3	2,806	167.1	370	63.5
Diseases of Heart ..... (I00-I09,I11,I13,120-I51)		13,289	162.3	10,483	177.0	2,587	154.0	219	37.6
Cerebrovascular Diseases ..... (I60-I69)		3,390	41.4	2,545	43.0	750	44.7	95	16.3
Chronic Lower Respiratory Diseases ..... (J40-J47)		3,046	37.2	2,698	45.5	317	18.9	31	5.3
Unintentional Injury (Accidents) . (V01-X59,Y85-Y86)		2,779	33.9	2,273	38.4	450	26.8	56	9.6
All Other Causes		24,388	297.9	18,819	317.7	5,066	301.6	503	86.3
Under 1 Year	All Causes	650	644.8	322	480.4	285	1,115.8	43	521.8
Certain Conditions in the Perinatal Period (P00-P96)		349	346.2	154	229.8	168	657.7	27	327.6
Congenital Malformations and Abnormalities (Q00-Q99)		122	121.0	77	114.9	37	144.9	8	97.1
Unintentional Injury (Accidents) . (V01-X59,Y85-Y86)		17	16.9	7	10.4	10	39.2		
Diseases of Heart ..... (I00-I09,I11,I13,120-I51)		13	12.9	10	14.9	2	7.8	1	12.1
Assault (Homicide) ..... (X85-Y09,Y87.1)		9	8.9	4	6.0	5	19.6		
All Other Causes		140	138.9	70	104.4	63	246.7	7	84.9
1-4 Years	All Causes	107	26.2	60	21.6	40	41.2	7	20.4
Unintentional Injury (Accidents) . (V01-X59,Y85-Y86)		24	5.9	13	4.7	11	11.3		
Congenital Malformations and Abnormalities (Q00-Q99)		17	4.2	10	3.6	6	6.2	1	2.9
Assault (Homicide) ..... (X85-Y09,Y87.1)		10	2.4	5	1.8	5	5.1		
Malignant Neoplasms ..... (C00-C97)		8	2.0	4	1.4	4	4.1		
Diseases of Heart ..... (I00-I09,I11,I13,120-I51)		5	1.2	1	0.4	3	3.1	1	2.9
All Other Causes		43	10.5	27	9.7	11	11.3	5	14.6
5-14 Years	All Causes	123	11.9	83	11.7	34	14.0	6	7.3
Unintentional Injury (Accidents) . (V01-X59,Y85-Y86)		30	2.9	19	2.7	9	3.7	2	2.4
Malignant Neoplasms ..... (C00-C97)		27	2.6	21	3.0	3	1.2	3	3.7
Congenital Malformations and Abnormalities (Q00-Q99)		13	1.3	9	1.3	3	1.2	1	1.2
Chronic Lower Respiratory Diseases ..... (J40-J47)		6	0.6	3	0.4	3	1.2		
Assault (Homicide) ..... (X85-Y09,Y87.1)		5	0.5	3	0.4	2	0.8		
All Other Causes		42	4.1	28	3.9	14	5.7		
15-24 Years	All Causes	677	59.7	439	56.0	218	79.5	20	25.9
Unintentional Injury (Accidents) . (V01-X59,Y85-Y86)		246	21.7	193	24.6	49	17.9	4	5.2
Intentional Self-Harm (Suicide) .... (X60-X84,Y87.0)		127	11.2	97	12.4	23	8.4	7	9.1
Assault (Homicide) ..... (X85-Y09,Y87.1)		81	7.1	15	1.9	66	24.1		
Malignant Neoplasms ..... (C00-C97)		48	4.2	29	3.7	18	6.6	1	1.3
Diseases of Heart ..... (I00-I09,I11,I13,120-I51)		32	2.8	18	2.3	13	4.7	1	1.3
All Other Causes		143	12.6	87	11.1	49	17.9	7	9.1
25-34 Years	All Causes	967	84.6	649	80.6	289	122.0	29	28.7
Unintentional Injury (Accidents) . (V01-X59,Y85-Y86)		312	27.3	243	30.2	62	26.2	7	6.9
Intentional Self-Harm (Suicide) .... (X60-X84,Y87.0)		169	14.8	140	17.4	22	9.3	7	6.9
Malignant Neoplasms ..... (C00-C97)		97	8.5	70	8.7	23	9.7	4	4.0
Assault (Homicide) ..... (X85-Y09,Y87.1)		80	7.0	15	1.9	62	26.2	3	3.0
Diseases of Heart ..... (I00-I09,I11,I13,120-I51)		76	6.6	39	4.8	35	14.8	2	2.0
All Other Causes		233	20.4	142	17.6	85	35.9	6	5.9
35-44 Years	All Causes	1,654	151.5	1,144	147.7	454	211.8	56	54.4
Unintentional Injury (Accidents) . (V01-X59,Y85-Y86)		302	27.7	234	30.2	64	29.9	4	3.9
Malignant Neoplasms ..... (C00-C97)		290	26.6	207	26.7	59	27.5	24	23.3
Diseases of Heart ..... (I00-I09,I11,I13,120-I51)		284	26.0	173	22.3	105	49.0	6	5.8
Intentional Self-Harm (Suicide) .... (X60-X84,Y87.0)		187	17.1	167	21.6	14	6.5	6	5.8
Chronic Liver Disease and Cirrhosis ..... (K70,K73-K74)		56	5.1	46	5.9	9	4.2	1	1.0
All Other Causes		535	49.0	317	40.9	203	94.7	15	14.6
45-54 Years	All Causes	4,387	365.1	3,057	346.9	1,213	500.2	117	150.2
Malignant Neoplasms ..... (C00-C97)		1,278	106.4	905	102.7	330	136.1	43	55.2
Diseases of Heart ..... (I00-I09,I11,I13,120-I51)		853	71.0	575	65.2	258	106.4	20	25.7
Unintentional Injury (Accidents) . (V01-X59,Y85-Y86)		403	33.5	334	37.9	65	26.8	4	5.1
Intentional Self-Harm (Suicide) .... (X60-X84,Y87.0)		218	18.1	192	21.8	15	6.2	11	14.1
Chronic Liver Disease and Cirrhosis ..... (K70,K73-K74)		185	15.4	157	17.8	26	10.7	2	2.6
All Other Causes		1,450	120.7	894	101.4	519	214.0	37	47.5
55-64 Years	All Causes	7,913	786.2	5,606	730.3	2,115	1,145.1	192	354.5
Malignant Neoplasms ..... (C00-C97)		2,775	275.7	2,017	262.8	676	366.0	82	151.4
Diseases of Heart ..... (I00-I09,I11,I13,120-I51)		1,635	162.5	1,125	146.6	477	258.2	33	60.9
Chronic Lower Respiratory Diseases ..... (J40-J47)		325	32.3	271	35.3	52	28.2	2	3.7
Cerebrovascular Diseases ..... (I60-I69)		322	32.0	167	21.8	137	74.2	18	33.2
Diabetes Mellitus .... (E10-E14)		299	29.7	205	26.7	88	47.6	6	11.1
All Other Causes		2,557	254.1	1,821	237.2	685	370.9	51	94.2
65-74 Years	All Causes	10,956	1,779.0	8,530	1,734.2	2,175	2,308.4	251	843.1
Malignant Neoplasms ..... (C00-C97)		3,848	624.8	3,046	619.3	704	747.2	98	329.2
Diseases of Heart ..... (I00-I09,I11,I13,120-I51)		2,217	360.0	1,709	347.4	468	496.7	40	134.4
Chronic Lower Respiratory Diseases ..... (J40-J47)		730	118.5	650	132.1	73	77.5	7	23.5
Cerebrovascular Diseases ..... (I60-I69)		526	85.4	363	73.8	135	143.3	28	94.1
Diabetes Mellitus ..... (E10-E14)		359	58.3	230	46.8	118	125.2	11	36.9
All Other Causes		3,276	531.9	2,532	514.8	677	718.5	67	225.1
75 and Over	All Causes	33,665	7,537.3	27,960	7,662.0	5,152	7,738.1	553	3,651.1
Diseases of Heart ..... (I00-I09,I11,I13,120-I51)		8,172	1,829.6	6,832	1,872.2	1,225	1,839.9	115	759.3
Malignant Neoplasms ..... (C00-C97)		5,838	1,307.1	4,734	1,297.3	989	1,485.4	115	759.3
Cerebrovascular Diseases ..... (I60-I69)		2,310	517.2	1,885	516.6	386	579.8	39	257.5
Chronic Lower Respiratory Diseases ..... (J40-J47)		1,840	412.0	1,668	457.1	155	232.8	17	112.2
Alzheimer's Disease ..... (G30)		1,595	357.1	1,382	378.7	196	294.4	17	112.2
All Other Causes		13,910	3,114.3	11,459	3,140.2	2,201	3,305.8	250	1,650.6
Age Unknown	All Causes	2		1		1			

TABLE 11
RESIDENT TOTAL DEATHS BY RACE OF DECEDENT
WITH RATES PER 100,000 POPULATION
VIRGINIA, 1998-2012

	ALL RACES		WHITE RACE		BLACK RACE		ALL OTHER RACES	
YEAR	Number	RATE	Number	RATE	Number	RATE	Number	RATE
1998	53,629	793.5	41,853	804.5	11,229	831.2	547	266.4
1999	55,182	808.2	42,814	815.2	11,726	857.2	642	308.7
2000	56,095	792.5	43,711	821.0	11,714	814.2	670	212.4
2001	55,849	776.0	43,454	805.3	11,653	794.3	742	222.3
2002	56,952	780.8	44,545	816.7	11,684	784.4	723	206.6
2003	57,834	783.0	44,925	814.5	12,076	800.8	833	229.5
2004	56,312	754.8	43,735	786.9	11,747	774.1	830	215.8
2005	57,642	761.7	44,990	799.7	11,753	762.3	899	224.6
2006	57,409	751.1	44,847	791.7	11,642	747.2	920	219.0
2007	57,835	749.9	44,918	787.5	11,942	757.1	975	226.2
2008	58,730	755.9	45,808	798.1	11,868	747.5	1,054	238.5
2009	58,378	740.6	45,539	784.8	11,750	726.9	1,089	235.1
2010	58,841	735.4	45,974	789.7	11,736	715.2	1,131	210.0
2011	60,325	745.1	47,404	807.0	11,725	704.5	1,196	214.2
2012	61,101	746.4	47,851	807.8	11,976	713.0	1,274	218.7

TABLE 12
RESIDENT TEENAGE DEATHS BY RACE OF DECEDENT
WITH RATES PER 100,000 POPULATION
VIRGINIA, 1998-2012

	ALL RACES		WHITE RACE		BLACK RACE		ALL OTHER RACES	
YEAR	Number	RATE	Number	RATE	Number	RATE	Number	RATE
1998	389	41.3	259	37.6	118	54.9	12	30.3
1999	392	41.0	248	35.5	130	59.7	14	34.6
2000	414	42.2	272	39.2	129	53.4	13	29.5
2001	366	36.6	233	32.9	126	51.0	7	15.3
2002	395	38.9	259	36.2	123	48.9	13	27.6
2003	392	38.1	264	36.4	118	46.0	10	21.1
2004	389	37.5	268	36.7	113	43.9	8	16.3
2005	391	37.6	262	35.7	122	47.4	7	14.1
2006	378	36.8	256	35.5	113	44.4	9	17.4
2007	367	35.6	233	32.2	122	47.8	12	23.0
2008	408	39.8	278	38.6	120	47.3	10	19.0
2009	273	26.4	182	25.1	83	32.9	8	14.4
2010	290	27.3	201	27.5	80	30.5	9	12.9
2011	304	28.7	201	27.6	91	35.2	12	16.7
2012	304	28.7	202	27.7	97	38.0	5	6.7

TABLE 13
RESIDENT HISPANIC DEATHS BY RACE OF DECEDENT
WITH RATES PER 100,000 POPULATION
VIRGINIA, 1998-2012

	ALL RACES		WHITE RACE		BLACK RACE		ALL OTHER RACES	
YEAR	Number	RATE	Number	RATE	Number	RATE	Number	RATE
1998	434	172.6	393	176.0	32	152.2	9	127.1
1999	472	177.3	428	181.0	34	152.8	10	133.4
2000	520	157.8	473	161.6	32	116.1	15	161.6
2001	579	163.1	497	156.7	39	140.2	43	428.1
2002	681	180.1	613	180.7	52	184.6	16	151.0
2003	695	176.0	649	182.5	36	126.9	10	91.6
2004	692	162.4	647	168.0	32	109.6	13	110.1
2005	725	160.2	672	164.6	29	91.3	24	194.0
2006	766	159.7	726	166.8	27	85.3	13	102.1
2007	815	160.4	764	165.9	35	103.3	16	116.6
2008	877	165.0	827	173.0	38	100.8	12	77.0
2009	837	146.9	774	150.9	46	116.0	17	98.1
2010	934	147.8	853	158.0	55	98.6	26	72.1
2011	887	134.2	827	146.5	38	64.9	22	58.6
2012	935	136.0	859	146.1	60	99.3	16	40.8

NOTE: Only Total Hispanic Population Estimates Were Available From the U.S. Bureau of the Census For Years Prior to 2000. The Race Ratios of the Year 2000 Total Were Used to Estimate the Race Populations For the Prior Years Rate Calculations.

TABLE 14
EIGHTEEN LEADING CAUSES OF RESIDENT DEATHS IN ORDER OF YEAR 2012 TOTAL RANKING
WITH PERCENTS OF TOTAL RESIDENT DEATHS
VIRGINIA, 1989-2012

YEAR	TOTAL RESIDENT DEATHS		MALIGNANT NEOPLASMS		DISEASES OF THE HEART		CEREBROVASCULAR DISEASES		CHRONIC LOWER RESPIRATORY DISEASES		UNINTENTIONAL INJURY		ALZHEIMER'S DISEASE		DIABETES MELLITUS		NEPHRITIS AND NEPHROSIS		SEPTICEMIA	
	Number	Percent	Number	Percent	Number	Percent	Number	Percent	Number	Percent	Number	Percent	Number	Percent	Number	Percent	Number	Percent	Number	Percent
1989	47,094	100.0	11,252	23.9	15,756	33.5	3,309	7.0	1,685	3.6	2,196	4.7	337	0.7	788	1.7	490	1.0	593	1.3
1990	47,652	100.0	11,528	24.2	15,311	32.1	3,497	7.3	1,798	3.8	2,140	4.5	301	0.6	887	1.9	487	1.0	639	1.3
1991	49,023	100.0	11,979	24.4	15,687	32.0	3,297	6.7	2,004	4.1	2,139	4.4	337	0.7	880	1.8	567	1.2	650	1.3
1992	49,145	100.0	11,962	24.3	15,451	31.4	3,378	6.9	2,052	4.2	1,927	3.9	352	0.7	962	2.0	580	1.2	651	1.3
1993	51,022	100.0	12,290	24.1	15,867	31.1	3,626	7.1	2,192	4.3	2,027	4.0	432	0.8	1,029	2.0	665	1.3	700	1.4
1994	51,466	100.0	12,433	24.2	15,781	30.7	3,622	7.0	2,162	4.2	2,125	4.1	470	0.9	1,115	2.2	606	1.2	716	1.4
1995	52,507	100.0	12,510	23.8	15,766	30.0	3,781	7.2	2,247	4.3	2,170	4.1	520	1.0	1,159	2.2	642	1.2	712	1.4
1996	53,212	100.0	12,654	23.8	15,969	30.0	3,839	7.2	2,249	4.2	2,213	4.2	509	1.0	1,255	2.4	666	1.3	748	1.4
1997	53,554	100.0	12,849	24.0	15,547	29.0	4,010	7.5	2,383	4.4	2,305	4.3	542	1.0	1,244	2.3	732	1.4	791	1.5
1998	53,629	100.0	12,719	23.7	15,820	29.5	3,772	7.0	2,450	4.6	2,267	4.2	553	1.0	1,313	2.4	758	1.4	780	1.5
1999	55,182	100.0	13,326	24.1	15,279	27.7	4,101	7.4	2,702	4.9	2,186	4.0	913	1.7	1,483	2.7	1,038	1.9	1,091	2.0
2000	56,095	100.0	13,481	24.0	15,198	27.1	4,080	7.3	2,808	5.0	2,357	4.2	1,095	2.0	1,559	2.8	1,117	2.0	1,099	2.0
2001	55,849	100.0	13,261	23.7	14,828	26.6	4,105	7.4	2,729	4.9	2,340	4.2	1,182	2.1	1,608	2.9	1,120	2.0	1,085	1.9
2002	56,952	100.0	13,527	23.8	14,881	26.1	3,938	6.9	2,743	4.8	2,415	4.2	1,362	2.4	1,547	2.7	1,236	2.2	1,150	2.0
2003	57,834	100.0	13,696	23.7	14,690	25.4	3,915	6.8	2,966	5.1	2,559	4.4	1,462	2.5	1,582	2.7	1,236	2.1	1,268	2.2
2004	56,312	100.0	13,005	23.1	13,850	24.6	3,681	6.5	2,652	4.7	2,458	4.4	1,452	2.6	1,555	2.8	1,232	2.2	1,160	2.1
2005	57,642	100.0	13,826	24.0	14,132	24.5	3,666	6.4	2,895	5.0	2,610	4.5	1,548	2.7	1,634	2.8	1,260	2.2	1,197	2.1
2006	57,409	100.0	13,748	23.9	13,929	24.3	3,513	6.1	2,683	4.7	2,665	4.6	1,568	2.7	1,627	2.8	1,397	2.4	1,254	2.2
2007	57,835	100.0	13,910	24.1	13,750	23.8	3,197	5.5	2,760	4.8	2,881	5.0	1,693	2.9	1,498	2.6	1,434	2.5	1,353	2.3
2008	58,730	100.0	13,902	23.7	13,666	23.3	3,206	5.5	3,008	5.1	2,769	4.7	1,759	3.0	1,529	2.6	1,531	2.6	1,408	2.4
2009	58,378	100.0	14,070	24.1	13,326	22.8	3,230	5.5	3,003	5.1	2,589	4.4	1,730	3.0	1,552	2.7	1,518	2.6	1,356	2.3
2010	58,841	100.0	13,958	23.7	13,332	22.7	3,259	5.5	2,957	5.0	2,571	4.4	1,842	3.1	1,527	2.6	1,583	2.7	1,358	2.3
2011	60,325	100.0	14,261	23.6	13,201	21.9	3,327	5.5	3,097	5.1	2,726	4.5	1,800	3.0	1,628	2.7	1,425	2.4	1,372	2.3
2012	60,101	100.0	14,209	23.6	13,289	22.1	3,390	5.6	3,046	5.1	2,779	4.6	1,708	2.8	1,589	2.6	1,518	2.5	1,308	2.2

YEAR	INFLUENZA AND PNEUMONIA		SELF-HARM (SUICIDE)		CHRONIC LIVER DISEASE		PRIMARY HYPERTENSION AND RENAL DISEASE		PARKINSON'S DISEASE		PNEUMONITIS DUE TO SOLIDS/LIQUIDS		BENIGN/UNSPECIFIED NEOPLASMS		CERTAIN CONDITIONS IN PERINATAL PERIOD		HOMICIDE AND LEGAL INTERVENTION		ALL OTHER CAUSES	
	Number	Percent	Number	Percent	Number	Percent	Number	Percent	Number	Percent	Number	Percent	Number	Percent	Number	Percent	Number	Percent	Number	Percent
1989	1,555	3.3	814	1.7	501	1.1	176	0.4	143	0.3	201	0.4	144	1.1	527	0.3	519	1.1	6,108	13.0
1990	1,712	3.6	793	1.7	490	1.0	178	0.4	173	0.4	199	0.4	146	1.1	522	0.3	577	1.2	6,274	13.2
1991	1,706	3.5	784	1.6	485	1.0	211	0.4	195	0.4	239	0.5	180	1.0	510	0.4	583	1.2	6,590	13.4
1992	1,760	3.6	809	1.6	477	1.0	224	0.5	188	0.4	226	0.5	182	0.9	451	0.4	561	1.1	6,952	14.1
1993	1,888	3.7	772	1.5	495	1.0	218	0.4	204	0.4	222	0.4	183	0.8	404	0.4	553	1.1	7,255	14.2
1994	1,740	3.4	802	1.6	432	0.8	225	0.4	238	0.5	239	0.5	165	0.8	399	0.3	562	1.1	7,634	14.8
1995	1,873	3.6	809	1.5	471	0.9	272	0.5	260	0.5	270	0.5	215	0.7	360	0.4	513	1.0	7,957	15.2
1996	1,876	3.5	817	1.5	480	0.9	284	0.5	287	0.5	328	0.6	195	0.6	334	0.4	527	1.0	7,982	15.0
1997	2,031	3.8	743	1.4	496	0.9	300	0.6	267	0.5	355	0.7	209	0.7	368	0.4	509	1.0	7,873	14.7
1998	2,035	3.8	827	1.5	521	1.0	297	0.6	279	0.5	388	0.7	169	0.6	348	0.3	416	0.8	7,917	14.8
1999	1,597	2.9	813	1.5	522	0.9	408	0.7	345	0.6	490	0.9	291	0.7	373	0.5	432	0.8	7,792	14.1
2000	1,510	2.7	770	1.4	571	1.0	414	0.7	359	0.6	468	0.8	313	0.7	371	0.6	449	0.8	8,076	14.4
2001	1,474	2.6	787	1.4	528	0.9	397	0.7	372	0.7	588	1.1	306	0.7	379	0.5	502	0.9	8,258	14.8
2002	1,475	2.6	792	1.4	596	1.0	475	0.8	371	0.7	584	1.0	309	0.7	388	0.5	397	0.7	8,766	15.4
2003	1,540	2.7	797	1.4	601	1.0	485	0.8	408	0.7	542	0.9	325	0.7	419	0.6	458	0.8	8,885	15.4
2004	1,401	2.5	805	1.4	508	0.9	501	0.9	434	0.8	525	0.9	317	0.7	382	0.6	412	0.7	9,982	17.7
2005	1,462	2.5	860	1.5	570	1.0	548	1.0	415	0.7	589	1.0	347	0.8	447	0.6	493	0.9	9,143	15.9
2006	1,277	2.2	869	1.5	563	1.0	500	0.9	437	0.8	561	1.0	339	0.7	411	0.6	426	0.7	9,642	16.8
2007	1,223	2.1	872	1.5	606	1.0	479	0.8	471	0.8	533	0.9	359	0.8	462	0.6	416	0.7	9,938	17.2
2008	1,313	2.2	938	1.6	640	1.1	570	1.0	486	0.8	545	0.9	352	0.6	373	0.6	387	0.7	10,348	17.6
2009	1,232	2.1	960	1.6	657	1.1	553	0.9	484	0.8	474	0.8	349	0.7	392	0.6	405	0.7	10,498	18.0
2010	1,183	2.0	982	1.7	687	1.2	589	1.0	519	0.9	508	0.9	342	0.6	344	0.6	384	0.7	10,916	18.6
2011	1,404	2.3	1,052	1.7	725	1.2	569	0.9	546	0.9	560	0.9	348	0.6	349	0.6	338	0.6	11,597	19.2
2012	1,302	2.2	1,056	1.8	809	1.3	639	1.1	561	0.9	540	0.9	397	0.7	351	0.6	330	0.5	11,280	18.8

NOTE: The Data for Years 1989-1998 are Based on the ICD Ninth Revision Codes. The Data for Years 1999-2011 are Based on the ICD Tenth Revision and Result in Comparability Problems.

TABLE 14
EIGHTEEN LEADING CAUSES OF RESIDENT DEATHS IN ORDER OF YEAR 2012 TOTAL RANKING
WITH PERCENTS OF TOTAL WHITE RACE DEATHS
VIRGINIA, 1989-2012

YEAR	TOTAL RESIDENT DEATHS		MALIGNANT NEOPLASMS		DISEASES OF THE HEART		CEREBROVASCULAR DISEASES		CHRONIC LOWER RESPIRATORY DISEASES		UNINTENTIONAL INJURY		ALZHEIMER'S DISEASE		DIABETES MELLITUS		NEPHRITIS AND NEPHROSIS		SEPTICEMIA	
	Number	Percent	Number	Percent	Number	Percent	Number	Percent	Number	Percent	Number	Percent	Number	Percent	Number	Percent	Number	Percent	Number	Percent
1989	36,393	100.0	8,730	24.0	12,474	34.3	2,588	7.1	1,593	4.4	1,459	4.0	315	0.9	316	0.9	516	1.4	413	1.1
1990	37,075	100.0	9,061	24.4	12,246	33.0	2,697	7.3	1,646	4.4	1,582	4.3	274	0.7	322	0.9	580	1.6	451	1.2
1991	37,985	100.0	9,349	24.6	12,484	32.9	2,516	6.6	1,649	4.3	1,761	4.6	296	0.8	383	1.0	570	1.5	464	1.2
1992	38,022	100.0	9,297	24.5	12,325	32.4	2,554	6.7	1,459	3.8	1,770	4.7	315	0.8	391	1.0	653	1.7	454	1.2
1993	39,351	100.0	9,576	24.3	12,519	31.8	2,761	7.0	1,567	4.0	1,903	4.8	393	1.0	430	1.1	687	1.7	488	1.2
1994	39,880	100.0	9,707	24.3	12,579	31.5	2,762	6.9	1,602	4.0	1,892	4.7	415	1.0	409	1.0	761	1.9	519	1.3
1995	40,585	100.0	9,762	24.1	12,463	30.7	2,902	7.2	1,652	4.1	1,955	4.8	463	1.1	433	1.1	797	2.0	507	1.2
1996	41,129	100.0	9,772	23.8	12,726	30.9	2,917	7.1	1,656	4.0	1,963	4.8	462	1.1	457	1.1	845	2.1	530	1.3
1997	41,643	100.0	10,039	24.1	12,340	29.6	3,100	7.4	1,738	4.2	2,098	5.0	477	1.1	511	1.2	819	2.0	559	1.3
1998	41,853	100.0	9,971	23.8	12,558	30.0	2,913	7.0	1,755	4.2	2,141	5.1	486	1.2	496	1.2	898	2.1	566	1.4
1999	42,814	100.0	10,387	24.3	12,080	28.2	3,097	7.2	1,641	3.8	2,384	5.6	807	1.9	675	1.6	1,036	2.4	759	1.8
2000	43,711	100.0	10,477	24.0	12,043	27.6	3,140	7.2	1,885	4.3	2,443	5.6	971	2.2	756	1.7	1,049	2.4	747	1.7
2001	43,454	100.0	10,363	23.8	11,705	26.9	3,126	7.2	1,878	4.3	2,394	5.5	1,052	2.4	741	1.7	1,093	2.5	761	1.8
2002	44,545	100.0	10,573	23.7	11,854	26.6	3,026	6.8	1,929	4.3	2,428	5.5	1,206	2.7	836	1.9	1,010	2.3	817	1.8
2003	44,925	100.0	10,685	23.8	11,600	25.8	2,941	6.5	2,069	4.6	2,594	5.8	1,288	2.9	831	1.8	1,074	2.4	884	2.0
2004	43,735	100.0	10,135	23.2	10,897	24.9	2,747	6.3	1,941	4.4	2,345	5.4	1,257	2.9	819	1.9	1,026	2.3	797	1.8
2005	44,990	100.0	10,821	24.1	11,193	24.9	2,771	6.2	2,163	4.8	2,574	5.7	1,321	2.9	829	1.8	1,119	2.5	872	1.9
2006	44,847	100.0	10,791	24.1	11,036	24.6	2,643	5.9	2,162	4.8	2,403	5.4	1,386	3.1	922	2.1	1,067	2.4	913	2.0
2007	44,918	100.0	10,751	23.9	10,775	24.0	2,402	5.3	2,345	5.2	2,444	5.4	1,464	3.3	963	2.1	987	2.2	980	2.2
2008	45,808	100.0	10,883	23.8	10,710	23.4	2,368	5.2	2,656	5.8	2,284	5.0	1,520	3.3	1,037	2.3	1,044	2.3	1,012	2.2
2009	45,539	100.0	11,034	24.2	10,415	22.9	2,442	5.4	2,636	5.8	2,138	4.7	1,483	3.3	1,033	2.3	1,014	2.2	972	2.1
2010	45,974	100.0	10,876	23.7	10,454	22.7	2,445	5.3	2,607	5.7	2,111	4.6	1,606	3.5	1,021	2.2	1,052	2.3	980	2.1
2011	47,404	100.0	11,145	23.5	10,364	21.9	2,487	5.2	2,733	5.8	2,227	4.7	1,579	3.3	1,129	2.4	959	2.0	1,001	2.1
2012	47,851	100.0	11,033	23.1	10,483	21.9	2,545	5.3	2,698	5.6	2,273	4.8	1,468	3.1	1,076	2.2	1,045	2.2	1,099	2.3

YEAR	INFLUENZA AND PNEUMONIA		SELF-HARM (SUICIDE)		CHRONIC LIVER DISEASE		PRIMARY HYPERTENSION AND RENAL DISEASE		PARKINSON'S DISEASE		PNEUMONITIS DUE TO SOLIDS/LIQUIDS		BENIGN/UNSPECIFIED NEOPLASMS		CERTAIN CONDITIONS IN PERINATAL PERIOD		HOMICIDE AND LEGAL INTERVENTION		ALL OTHER CAUSES	
	Number	Percent	Number	Percent	Number	Percent	Number	Percent	Number	Percent	Number	Percent	Number	Percent	Number	Percent	Number	Percent	Number	Percent
1989	1,310	3.6	698	1.9	384	1.1	154	0.4	133	0.4	102	0.3	109	0.6	228	0.3	261	0.7	4,610	12.7
1990	1,439	3.9	700	1.9	364	1.0	151	0.4	160	0.4	119	0.3	105	0.6	230	0.3	235	0.6	4,713	12.7
1991	1,431	3.8	676	1.8	373	1.0	187	0.5	171	0.5	120	0.3	132	0.5	205	0.3	241	0.6	4,977	13.1
1992	1,456	3.8	699	1.8	380	1.0	182	0.5	171	0.4	137	0.4	153	0.5	208	0.4	203	0.5	5,215	13.7
1993	1,557	4.0	667	1.7	397	1.0	164	0.4	188	0.5	135	0.3	151	0.5	202	0.4	193	0.5	5,373	13.7
1994	1,448	3.6	691	1.7	340	0.9	191	0.5	220	0.6	127	0.3	130	0.6	221	0.3	189	0.5	5,677	14.2
1995	1,577	3.9	706	1.7	380	0.9	214	0.5	232	0.6	172	0.4	169	0.5	183	0.4	155	0.4	5,863	14.4
1996	1,560	3.8	731	1.8	384	0.9	257	0.6	266	0.6	171	0.4	159	0.5	203	0.4	155	0.4	5,915	14.4
1997	1,682	4.0	645	1.5	402	1.0	294	0.7	239	0.6	184	0.4	168	0.4	182	0.4	183	0.4	5,983	14.4
1998	1,709	4.1	738	1.8	437	1.0	314	0.8	257	0.6	178	0.4	121	0.4	162	0.3	171	0.4	5,982	14.3
1999	1,351	3.2	708	1.7	421	1.0	409	1.0	311	0.7	256	0.6	231	0.4	166	0.5	178	0.4	5,917	13.8
2000	1,265	2.9	666	1.5	449	1.0	388	0.9	330	0.8	262	0.6	255	0.5	203	0.6	182	0.4	6,200	14.2
2001	1,223	2.8	676	1.6	424	1.0	485	1.1	339	0.8	232	0.5	256	0.6	244	0.6	163	0.4	6,299	14.5
2002	1,247	2.8	684	1.5	488	1.1	465	1.0	331	0.7	292	0.7	242	0.3	143	0.5	178	0.4	6,796	15.3
2003	1,293	2.9	687	1.5	479	1.1	445	1.0	374	0.8	284	0.6	265	0.4	165	0.6	214	0.5	6,753	15.0
2004	1,144	2.6	695	1.6	401	0.9	423	1.0	398	0.9	310	0.7	262	0.3	143	0.6	188	0.4	7,807	17.9
2005	1,194	2.7	752	1.7	460	1.0	463	1.0	367	0.8	329	0.7	284	0.4	183	0.6	224	0.5	7,071	15.7
2006	1,090	2.4	764	1.7	454	1.0	440	1.0	382	0.9	320	0.7	269	0.4	164	0.6	192	0.4	7,449	16.6
2007	1,017	2.3	759	1.7	493	1.1	424	0.9	429	1.0	301	0.7	285	0.3	155	0.6	207	0.5	7,737	17.2
2008	1,073	2.3	796	1.7	533	1.2	367	0.8	436	1.0	430	0.9	289	0.4	186	0.6	154	0.3	8,030	17.5
2009	1,017	2.2	833	1.8	541	1.2	364	0.8	431	0.9	368	0.8	289	0.4	200	0.6	163	0.4	8,166	17.9
2010	968	2.1	856	1.9	568	1.2	396	0.9	472	1.0	424	0.9	271	0.3	144	0.6	159	0.3	8,564	18.6
2011	1,186	2.5	940	2.0	598	1.3	382	0.8	495	1.0	454	1.0	283	0.3	157	0.6	136	0.3	9,149	19.3
2012	935	2.0	927	1.9	677	1.4	423	0.9	504	1.1	434	0.9	322	0.7	156	0.3	111	0.2	9,642	20.2

NOTE: The Data for Years 1989-1998 are Based on the ICD Ninth Revision Codes. The Data for Years 1999-2011 are Based on the ICD Tenth Revision and Result in Comparability Problems.

TABLE 14
EIGHTEEN LEADING CAUSES OF NONWHITE RACES DEATHS IN ORDER OF YEAR 2012 TOTAL RANKING
WITH PERCENTS OF TOTAL NONWHITE RACES DEATHS
VIRGINIA, 1989-2012

YEAR	TOTAL RESIDENT DEATHS		MALIGNANT NEOPLASMS		DISEASES OF THE HEART		CEREBROVASCULAR DISEASES		CHRONIC LOWER RESPIRATORY DISEASES		UNINTENTIONAL INJURY		ALZHEIMER'S DISEASE		DIABETES MELLITUS		NEPHRITIS AND NEPHROSIS		SEPTICEMIA	
	Number	Percent	Number	Percent	Number	Percent	Number	Percent	Number	Percent	Number	Percent	Number	Percent	Number	Percent	Number	Percent	Number	Percent
1989	10,701	100.0	2,522	23.6	3,282	30.7	721	6.7	603	5.6	226	2.1	22	0.2	272	2.5	174	1.6	180	1.7
1990	10,577	100.0	2,467	23.3	3,065	29.0	800	7.6	494	4.7	216	2.0	27	0.3	307	2.9	165	1.6	188	1.8
1991	11,038	100.0	2,630	23.8	3,203	29.0	781	7.1	490	4.4	243	2.2	41	0.4	310	2.8	184	1.7	186	1.7
1992	11,123	100.0	2,665	24.0	3,126	28.1	824	7.4	468	4.2	282	2.5	37	0.3	309	2.8	189	1.7	197	1.8
1993	11,671	100.0	2,714	23.3	3,348	28.7	865	7.4	460	3.9	289	2.5	39	0.3	342	2.9	235	2.0	212	1.8
1994	11,586	100.0	2,726	23.5	3,202	27.6	860	7.4	523	4.5	270	2.3	55	0.5	354	3.1	197	1.7	197	1.7
1995	11,922	100.0	2,748	23.0	3,303	27.7	879	7.4	518	4.3	292	2.4	57	0.5	362	3.0	209	1.8	205	1.7
1996	12,083	100.0	2,882	23.9	3,243	26.8	922	7.6	557	4.6	286	2.4	47	0.4	410	3.4	209	1.7	218	1.8
1997	11,911	100.0	2,810	23.6	3,207	26.9	910	7.6	567	4.8	285	2.4	65	0.5	425	3.6	221	1.9	232	1.9
1998	11,776	100.0	2,748	23.3	3,262	27.7	859	7.3	512	4.3	309	2.6	67	0.6	415	3.5	262	2.2	214	1.8
1999	12,368	100.0	2,939	23.8	3,199	25.9	1,004	8.1	545	4.4	318	2.6	106	0.9	447	3.6	363	2.9	332	2.7
2000	12,384	100.0	3,004	24.3	3,155	25.5	940	7.6	472	3.8	365	2.9	124	1.0	510	4.1	361	2.9	352	2.8
2001	12,395	100.0	2,898	23.4	3,123	25.2	979	7.9	462	3.7	335	2.7	130	1.0	515	4.2	379	3.1	324	2.6
2002	12,407	100.0	2,954	23.8	3,027	24.4	912	7.4	486	3.9	315	2.5	156	1.3	537	4.3	400	3.2	333	2.7
2003	12,909	100.0	3,011	23.3	3,090	23.9	974	7.5	490	3.8	372	2.9	174	1.3	508	3.9	405	3.1	384	3.0
2004	12,577	100.0	2,870	22.8	2,953	23.5	934	7.4	517	4.1	307	2.4	195	1.6	529	4.2	413	3.3	363	2.9
2005	12,652	100.0	3,005	23.8	2,939	23.2	895	7.1	447	3.5	321	2.5	227	1.8	515	4.1	431	3.4	325	2.6
2006	12,562	100.0	2,957	23.5	2,893	23.0	870	6.9	503	4.0	280	2.2	182	1.4	560	4.5	475	3.8	341	2.7
2007	12,917	100.0	3,159	24.5	2,975	23.0	795	6.2	536	4.1	316	2.4	229	1.8	511	4.0	471	3.6	373	2.9
2008	12,922	100.0	3,019	23.4	2,956	22.9	838	6.5	352	2.7	485	3.8	239	1.8	487	3.8	492	3.8	396	3.1
2009	12,839	100.0	3,036	23.6	2,911	22.7	788	6.1	367	2.9	451	3.5	247	1.9	519	4.0	504	3.9	384	3.0
2010	12,867	100.0	3,082	24.0	2,878	22.4	814	6.3	350	2.7	460	3.6	236	1.8	506	3.9	531	4.1	378	2.9
2011	12,697	100.0	3,064	24.1	2,925	23.0	903	7.1	313	2.5	552	4.3	129	1.0	460	3.6	559	4.4	301	2.4
2012	12,250	100.0	3,176	25.9	2,806	22.9	845	6.9	348	2.8	506	4.1	240	2.0	513	4.2	473	3.9	209	1.7

YEAR	INFLUENZA AND PNEUMONIA		SELF-HARM (SUICIDE)		CHRONIC LIVER DISEASE		PRIMARY HYPERTENSION AND RENAL DISEASE		PARKINSON'S DISEASE		PNEUMONITIS DUE TO SOLIDS/LIQUIDS		BENIGN/UNSPECIFIED NEOPLASMS		CERTAIN CONDITIONS IN PERINATAL PERIOD		HOMICIDE AND LEGAL INTERVENTION		ALL OTHER CAUSES	
	Number	Percent	Number	Percent	Number	Percent	Number	Percent	Number	Percent	Number	Percent	Number	Percent	Number	Percent	Number	Percent	Number	Percent
1989	245	2.3	116	1.1	117	1.1	47	0.4	10	0.1	74	0.7	35	2.7	299	0.3	266	2.5	1,498	14.0
1990	273	2.6	93	0.9	126	1.2	48	0.5	13	0.1	59	0.6	41	3.3	292	0.4	287	2.7	1,561	14.8
1991	275	2.5	108	1.0	112	1.0	52	0.5	24	0.2	91	0.8	48	3.4	305	0.4	269	2.4	1,613	14.6
1992	304	2.7	110	1.0	97	0.9	44	0.4	17	0.2	87	0.8	29	3.2	243	0.3	248	2.2	1,737	15.6
1993	331	2.8	105	0.9	98	0.8	58	0.5	16	0.1	83	0.7	32	3.0	202	0.3	211	1.8	1,882	16.1
1994	292	2.5	111	1.0	92	0.8	48	0.4	18	0.2	98	0.8	35	2.9	178	0.3	210	1.8	1,957	16.9
1995	296	2.5	103	0.9	91	0.8	56	0.5	28	0.2	100	0.8	46	2.8	177	0.4	205	1.7	2,094	17.6
1996	316	2.6	86	0.7	96	0.8	71	0.6	21	0.2	113	0.9	36	2.7	131	0.3	179	1.5	2,067	17.1
1997	349	2.9	98	0.8	94	0.8	61	0.5	28	0.2	116	1.0	41	2.7	186	0.3	185	1.6	1,890	15.9
1998	326	2.8	89	0.8	84	0.7	74	0.6	22	0.2	119	1.0	48	2.2	186	0.4	177	1.5	1,935	16.4
1999	246	2.0	105	0.8	101	0.8	81	0.7	34	0.3	152	1.2	60	2.2	207	0.5	195	1.6	1,875	15.2
2000	245	2.0	104	0.8	122	1.0	80	0.6	29	0.2	152	1.2	58	2.0	168	0.5	189	1.5	1,876	15.1
2001	251	2.0	111	0.9	104	0.8	103	0.8	33	0.3	165	1.3	50	2.1	135	0.4	216	1.7	1,959	15.8
2002	228	1.8	108	0.9	108	0.9	119	1.0	40	0.3	183	1.5	67	2.0	245	0.5	210	1.7	1,970	15.9
2003	247	1.9	110	0.9	122	0.9	97	0.8	34	0.3	201	1.6	60	2.3	254	0.5	205	1.6	2,132	16.5
2004	257	2.0	110	0.9	107	0.9	102	0.8	36	0.3	191	1.5	55	2.1	239	0.4	194	1.5	2,175	17.3
2005	268	2.1	108	0.9	110	0.9	126	1.0	48	0.4	219	1.7	63	2.5	264	0.5	223	1.8	2,072	16.4
2006	187	1.5	105	0.8	109	0.9	121	1.0	55	0.4	180	1.4	70	2.1	247	0.6	219	1.7	2,193	17.5
2007	206	1.6	113	0.9	113	0.9	109	0.8	42	0.3	178	1.4	74	2.0	307	0.6	255	2.0	2,201	17.0
2008	240	1.9	142	1.1	107	0.8	203	1.6	50	0.4	115	0.9	63	1.4	187	0.5	233	1.8	2,318	17.9
2009	215	1.7	127	1.0	116	0.9	189	1.5	106	0.8	53	0.4	60	1.5	192	0.5	242	1.9	2,332	18.2
2010	215	1.7	126	1.0	119	0.9	193	1.5	84	0.7	47	0.4	71	1.6	200	0.6	225	1.7	2,352	18.3
2011	122	1.0	116	0.9	211	1.7	257	2.0	86	0.7	66	0.5	65	1.5	192	0.9	194	1.5	2,131	16.8
2012	367	3.0	129	1.1	132	1.1	216	1.8	57	0.5	106	0.9	75	0.6	195	1.6	219	1.8	1,638	13.4

NOTE: The Data for Years 1989-1998 are Based on the ICD Ninth Revision Codes. The Data for Years 1999-2011 are Based on the ICD Tenth Revision and Result in Comparability Problems.

TABLE 15
RESIDENT DEATHS FROM TWENTY SELECTED CAUSES BY RACE WITH UNADJUSTED RATES PER 100,000 POPULATION
VIRGINIA, 2003-2012

YEAR	TOTAL Number	TOTAL Rate	WHITE Number	WHITE Rate	BLACK Number	BLACK Rate	OTHER Number	OTHER Rate	TOTAL Number	TOTAL Rate	WHITE Number	WHITE Rate	BLACK Number	BLACK Rate	OTHER Number	OTHER Rate
	DISEASES OF THE HEART (I00-I09, I11, I13, I20-I51)								CEREBROVASCULAR DISEASES (I60-I69)							
2003	14,690	198.9	11,600	210.3	2,932	194.4	158	43.5	3,915	53.0	2,941	53.3	889	59.0	85	23.4
2004	13,850	185.7	10,897	196.1	2,773	182.7	180	46.8	3,681	49.3	2,747	49.4	867	57.1	67	17.4
2005	14,132	186.7	11,193	199.0	2,752	178.5	187	46.7	3,666	48.4	2,771	49.3	822	53.3	73	18.2
2006	13,929	182.2	11,036	194.8	2,730	175.2	163	38.8	3,513	46.0	2,643	46.7	793	50.9	77	18.3
2007	13,750	178.3	10,775	188.9	2,781	176.3	194	45.0	3,197	41.5	2,402	42.1	728	46.2	67	15.5
2008	13,666	175.9	10,710	186.6	2,763	174.0	193	43.7	3,206	41.3	2,368	41.3	751	47.3	87	19.7
2009	13,326	169.1	10,415	179.5	2,707	167.5	204	44.0	3,230	41.0	2,442	42.1	703	43.5	85	18.3
2010	13,332	166.6	10,454	179.6	2,657	161.9	221	41.0	3,259	40.7	2,445	42.0	726	44.2	88	16.3
2011	13,201	163.0	10,364	176.4	2,593	155.8	244	43.7	3,327	41.1	2,487	42.3	745	44.8	95	17.0
2012	13,289	162.3	10,483	177.0	2,587	154.0	219	37.6	3,390	41.4	2,545	43.0	750	44.7	95	16.3
	ATHEROSCLEROSIS (I70)								ESSENTIAL (PRIMARY) HYPERTENSION (I10)							
2003	275	3.7	229	4.2	44	2.9	2	0.6	295	4.0	188	3.4	103	6.8	4	1.1
2004	236	3.2	171	3.1	61	4.0	4	1.0	286	3.8	196	3.5	86	5.7	4	1.0
2005	244	3.2	213	3.8	28	1.8	3	0.7	326	4.3	222	3.9	99	6.4	5	1.2
2006	185	2.4	155	2.7	30	1.9			301	3.9	210	3.7	86	5.5	5	1.2
2007	172	2.2	139	2.4	31	2.0	2	0.5	479	6.2	301	5.3	166	10.5	12	2.8
2008	164	2.1	139	2.4	24	1.5	1	0.2	567	7.3	364	6.3	189	11.9	14	3.2
2009	125	1.6	101	1.7	23	1.4	1	0.2	374	4.7	269	4.6	97	5.9	8	1.5
2010	128	1.6	107	1.8	21	1.3			398	5.0	279	4.8	107	6.5	12	2.2
2011	145	1.8	121	2.1	22	1.3	2	0.4	569	7.0	382	6.5	178	10.7	9	1.6
2012	128	1.6	106	1.8	20	1.2	2	0.3	639	7.8	423	7.1	203	12.1	13	2.2
	MALIGNANT NEOPLASMS (C00-C97)								ALZHEIMER'S DISEASE (G30)							
2003	13,696	185.4	10,685	193.7	2,764	183.3	247	68.1	1,462	19.8	1,288	23.4	170	11.3	4	1.1
2004	13,005	174.3	10,135	182.4	2,641	174.0	229	59.5	1,452	19.5	1,257	22.6	187	12.3	8	2.1
2005	13,826	182.7	10,821	192.4	2,736	177.5	269	67.2	1,548	20.5	1,321	23.5	220	14.3	7	1.7
2006	13,748	179.9	10,791	190.5	2,676	171.8	281	66.9	1,568	20.5	1,386	24.5	175	11.2	7	1.7
2007	13,910	180.4	10,751	188.5	2,870	182.0	289	67.0	1,693	22.0	1,464	25.7	215	13.6	14	3.2
2008	13,902	178.9	10,883	189.6	2,704	170.3	315	71.3	1,759	22.6	1,520	26.5	225	14.2	14	3.2
2009	14,070	175.9	11,034	189.5	2,716	165.5	320	59.4	1,730	21.6	1,483	25.5	236	14.4	11	2.0
2010	13,958	174.5	10,876	186.8	2,743	167.2	339	63.0	1,842	23.0	1,606	27.6	222	13.5	14	2.6
2011	14,261	176.1	11,145	189.7	2,777	166.9	339	60.7	1,800	22.2	1,579	26.9	209	12.6	12	2.1
2012	14,209	173.6	11,033	186.3	2,806	167.1	370	63.5	1,708	20.9	1,468	24.8	218	13.0	22	3.8
	CHRONIC LOWER RESPIRATORY DISEASES (J40-J47)								INFLUENZA AND PNEUMONIA (J09-J18)							
2003	2,966	40.2	2,594	47.0	352	23.3	20	5.5	1,540	20.8	1,293	23.4	235	15.6	12	3.3
2004	2,652	35.5	2,345	42.2	291	19.2	16	4.2	1,401	18.8	1,144	20.6	244	16.1	13	3.4
2005	2,895	38.3	2,574	45.8	306	19.8	15	3.7	1,462	19.3	1,194	21.2	251	16.3	17	4.2
2006	2,683	35.1	2,403	42.4	265	17.0	15	3.6	1,277	16.7	1,090	19.2	167	10.7	20	4.8
2007	2,760	35.8	2,444	42.8	299	19.0	17	3.9	1,223	15.9	1,017	17.8	187	11.9	19	4.4
2008	3,008	38.7	2,656	46.3	329	20.7	23	5.2	1,313	16.9	1,073	18.7	219	13.8	21	4.8
2009	3,003	37.5	2,636	45.3	345	21.0	22	4.1	1,232	15.4	1,017	17.5	198	12.1	17	3.2
2010	2,957	37.0	2,607	44.8	325	19.8	25	4.6	1,183	14.8	968	16.6	194	11.8	21	3.9
2011	3,097	38.3	2,733	46.5	340	20.4	24	4.3	1,404	17.3	1,186	20.2	197	11.8	21	3.8
2012	3,046	37.2	2,698	45.5	317	18.9	31	5.3	1,302	15.9	1,099	18.6	184	11.0	19	3.3
	DIABETES MELLITUS (E10-E14)								SEPTICEMIA (A40-A41)							
2003	1,582	21.4	1,074	19.5	479	31.8	29	8.0	1,268	17.2	884	16.0	360	23.9	24	6.6
2004	1,555	20.8	1,026	18.5	500	32.9	29	7.5	1,160	15.5	797	14.3	345	22.7	18	4.7
2005	1,634	21.6	1,119	19.9	481	31.2	34	8.5	1,197	15.8	872	15.5	307	19.9	18	4.5
2006	1,627	21.3	1,067	18.8	532	34.1	28	6.7	1,254	16.4	913	16.1	320	20.5	21	5.0
2007	1,498	19.4	987	17.3	482	30.6	29	6.7	1,353	17.5	980	17.2	349	22.1	24	5.6
2008	1,529	19.7	1,037	18.1	462	29.1	30	6.8	1,408	18.1	1,012	17.6	364	22.9	32	7.2
2009	1,552	19.4	1,033	17.7	479	29.2	40	7.4	1,356	16.9	972	16.7	357	21.8	27	5.0
2010	1,527	19.1	1,021	17.5	471	28.7	35	6.5	1,358	17.0	980	16.8	347	21.1	31	5.8
2011	1,628	20.1	1,129	19.2	468	28.1	31	5.6	1,372	16.9	1,001	17.0	341	20.5	30	5.4
2012	1,589	19.4	1,076	18.2	477	28.4	36	6.2	1,308	16.0	935	15.8	336	20.0	37	6.4

NOTE: The 2003-2012 Rates are Based on the Modified Year 2000 U.S. Census of Population and Projections.

{continued}

TABLE 15
RESIDENT DEATHS FROM TWENTY SELECTED CAUSES BY RACE
WITH UNADJUSTED RATES PER 100,000 POPULATION
VIRGINIA, 2003-2012

YEAR	TOTAL Number	TOTAL Rate	WHITE Number	WHITE Rate	BLACK Number	BLACK Rate	OTHER Number	OTHER Rate	TOTAL Number	TOTAL Rate	WHITE Number	WHITE Rate	BLACK Number	BLACK Rate	OTHER Number	OTHER Rate
	CHRONIC LIVER DISEASE AND CIRRHOSIS (K70, K73-K74)								NEPHRITIS, NEPHROTIC SYNDROME, AND NEPHROSIS (N00-N07, N17-N19, N25-N27)							
2003	601	8.1	479	8.7	112	7.4	10	2.8	1,236	16.7	831	15.1	384	25.5	21	5.8
2004	508	6.8	401	7.2	100	6.6	7	1.8	1,232	16.5	819	14.7	384	25.3	29	7.5
2005	570	7.5	460	8.2	104	6.7	6	1.5	1,260	16.7	829	14.7	407	26.4	24	6.0
2006	563	7.4	454	8.0	102	6.5	7	1.7	1,397	18.3	922	16.3	450	28.9	25	6.0
2007	606	7.9	493	8.6	105	6.7	8	1.9	1,434	18.6	963	16.9	444	28.1	27	6.3
2008	640	8.2	533	9.3	98	6.2	9	2.0	1,531	19.7	1,044	18.2	458	28.8	29	6.6
2009	657	8.2	541	9.3	98	6.0	18	3.3	1,518	19.0	1,014	17.4	464	28.3	40	7.4
2010	687	8.6	568	9.8	111	6.8	8	1.5	1,583	19.8	1,052	18.1	495	30.2	36	6.7
2011	725	9.0	598	10.2	116	7.0	11	2.0	1,425	17.6	959	16.3	443	26.6	23	4.1
2012	809	9.9	677	11.4	120	7.1	12	2.1	1,518	18.5	1,045	17.6	435	25.9	38	6.5
	CERTAIN CONDITIONS ORIGINATING IN THE PERINATAL PERIOD (P00-P96)								CONGENITAL MALFORMATIONS, DEFORMATIONS, AND CHROMOSOMAL ABNORMALITIES (Q00-Q99)							
2003	419	5.7	214	3.9	183	12.1	22	6.1	249	3.4	183	3.3	57	3.8	9	2.5
2004	382	5.1	188	3.4	183	12.1	11	2.9	237	3.2	162	2.9	65	4.3	10	2.6
2005	447	5.9	224	4.0	206	13.4	17	4.2	240	3.2	181	3.2	49	3.2	10	2.5
2006	411	5.4	192	3.4	198	12.7	21	5.0	212	2.8	159	2.8	46	3.0	7	1.7
2007	462	6.0	207	3.6	234	14.8	21	4.9	239	3.1	173	3.0	59	3.7	7	1.6
2008	373	4.8	186	3.2	167	10.5	20	4.5	219	2.8	155	2.7	53	3.3	11	2.5
2009	392	4.9	200	3.4	180	11.0	12	2.2	219	2.7	153	2.6	58	3.5	8	1.5
2010	344	4.3	144	2.5	187	11.4	13	2.4	234	2.9	170	2.9	54	3.3	10	1.9
2011	349	4.3	157	2.7	168	10.1	24	4.3	257	3.2	175	3.0	74	4.4	8	1.4
2012	351	4.3	156	2.6	168	10.0	27	4.6	231	2.8	154	2.6	65	3.9	12	2.1
	HUMAN IMMUNODEFICIENCY VIRUS (HIV) DISEASE (B20-B24)								PREGNANCY, CHILDBIRTH, AND THE PUERPERIUM (O00-O99) (WITH RATES PER 100,000 LIVE BIRTHS)							
2003	288	3.9	85	1.5	197	13.1	6	1.7	9	8.9	6	8.6	2	9.2	1	10.9
2004	227	3.0	49	0.9	178	11.7			6	5.8	2	2.8	4	18.0		
2005	230	3.0	72	1.3	154	10.0	4	1.0	15	14.4	10	13.8	5	22.6		
2006	250	3.3	68	1.2	177	11.4	5	1.2	10	9.4	3	4.1	6	25.9	1	9.5
2007	228	3.0	64	1.1	162	10.3	2	0.5	16	14.8	8	11.0	5	21.1	3	25.6
2008	181	2.3	46	0.8	135	8.5			7	6.6	1	1.4	5	21.5	1	9.8
2009	182	2.3	51	0.9	130	7.9	1	0.2	11	10.5	5	7.0	6	26.1		
2010	142	1.8	37	0.6	101	6.2	4	0.7	8	7.8	4	5.8	3	13.4	1	9.1
2011	135	1.7	30	0.5	105	6.3			15	14.6	7	10.1	8	36.3		
2012	148	1.8	41	0.7	105	6.3	2	0.3	12	11.7	7	10.5	5	22.9		
	ALL DEATHS FROM UNINTENTIONAL INJURY (V01-X59, Y85-Y86)								MOTOR VEHICLE UNINTENTIONAL INJURY DEATHS (SELECTED CODES V02-V89)							
2003	2,559	34.6	2,069	37.5	446	29.6	44	12.1	962	13.0	748	13.6	194	12.9	20	5.5
2004	2,458	32.9	1,941	34.9	477	31.4	40	10.4	923	12.4	711	12.8	190	12.5	22	5.7
2005	2,610	34.5	2,163	38.4	390	25.3	57	14.2	968	12.8	795	14.1	151	9.8	22	5.5
2006	2,665	34.9	2,162	38.2	447	28.7	56	13.3	941	12.3	735	13.0	182	11.7	24	5.7
2007	2,881	37.4	2,345	41.1	481	30.5	55	12.8	1,054	13.7	837	14.7	193	12.2	24	5.6
2008	2,769	35.6	2,284	39.8	442	27.8	43	9.7	862	11.1	669	11.7	175	11.0	18	4.1
2009	2,589	32.4	2,138	36.7	400	24.4	51	9.5	804	10.0	635	10.9	152	9.3	17	3.2
2010	2,571	32.1	2,111	36.3	422	25.7	38	7.1	714	8.9	553	9.5	150	9.1	11	2.0
2011	2,726	33.7	2,227	37.9	428	25.7	71	12.7	791	9.8	606	10.3	160	9.6	25	4.5
2012	2,779	33.9	2,273	38.4	450	26.8	56	9.6	800	9.8	608	10.3	174	10.4	18	3.1
	INTENTIONAL SELF-HARM (SUICIDE) (U03, X60-X84, Y870)								ASSAULT (HOMICIDE) AND LEGAL INTERVENTION (U01-U02, X85-Y09, Y871 AND Y35, Y890)							
2003	797	10.8	687	12.5	93	6.2	17	4.7	458	6.2	165	3.0	285	18.9	8	2.2
2004	805	10.8	695	12.5	84	5.5	26	6.8	412	5.5	143	2.6	258	17.0	11	2.9
2005	860	11.4	752	13.4	91	5.9	17	4.2	493	6.5	183	3.3	299	19.4	11	2.7
2006	869	11.4	764	13.5	88	5.6	17	4.0	426	5.6	164	2.9	255	16.4	7	1.7
2007	872	11.3	759	13.3	87	5.5	26	6.0	429	5.6	159	2.8	258	16.4	12	2.8
2008	938	12.1	796	13.9	104	6.6	38	8.6	387	5.0	154	2.7	226	14.2	7	1.6
2009	960	12.0	833	14.3	99	6.0	28	5.2	405	5.1	163	2.8	233	14.2	9	1.7
2010	982	12.3	856	14.7	95	5.8	31	5.8	384	4.8	159	2.7	211	12.9	14	2.6
2011	1,052	13.0	940	16.0	86	5.2	26	4.7	338	4.2	136	2.3	192	11.5	10	1.8
2012	1,056	12.9	927	15.6	91	5.4	38	6.5	330	4.0	111	1.9	210	12.5	9	1.5

NOTE: The 2003-2012 Rates are Based on the Modified Year 2000 U.S. Census of Population and Projections. Homicide and Legal Intervention Remain Combined in This Table, Although Separated As Rankable Causes of Death in ICD 10.

TABLE 16
EIGHTEEN LEADING CAUSES OF DEATH BY AGE OF DECEDENT
WITH PERCENTS AGES OF CAUSE-OF-DEATH TOTALS
VIRGINIA, 2012

AGE	TOTAL RESIDENT DEATHS		MALIGNANT NEOPLASMS		DISEASES OF THE HEART		CEREBROVASCULAR DISEASES		CHRONIC LOWER RESPIRATORY DISEAS		UNINTENTIONAL INJURY		ALZHEIMER'S DISEASE		DIABETES MELLITUS		NEPHRITIS AND NEPHROSIS		SEPTICEMIA	
	Number	Percent	Number	Percent	Number	Percent	Number	Percent	Number	Percent	Number	Percent	Number	Percent	Number	Percent	Number	Percent	Number	Percent
TOTAL	61,101	100.0	14,209	100.0	13,289	100.0	3,390	100.0	3,046	100.0	2,779	100.0	1,708	100.0	1,589	100.0	1,518	100.0	1,308	100.0
< 1	650	1.1			13	0.1	2	0.1	1	0.0	17	0.6					3	0.2	5	0.4
1-4	107	0.2	8	0.1	5	0.0	2	0.1	2	0.1	24	0.9			1	0.1			3	0.2
5-9	49	0.1	13	0.1			1	0.0	2	0.1	15	0.5							1	0.1
10-14	74	0.1	14	0.1	2	0.0	2	0.1	4	0.1	15	0.5			1	0.1				
15-19	230	0.4	17	0.1	12	0.1	4	0.1	2	0.1	84	3.0			1	0.1	1	0.1		
20-24	447	0.7	31	0.2	20	0.2	2	0.1	6	0.2	162	5.8			5	0.3	1	0.1	2	0.2
25-29	458	0.7	33	0.2	24	0.2	6	0.2	6	0.2	170	6.1			8	0.5	2	0.1	1	0.1
30-34	509	0.8	64	0.5	52	0.4	7	0.2	4	0.1	142	5.1			10	0.6	3	0.2	5	0.4
35-39	648	1.1	88	0.6	98	0.7	12	0.4	6	0.2	154	5.5			19	1.2	12	0.8	12	0.9
40-44	1,006	1.6	202	1.4	186	1.4	31	0.9	12	0.4	148	5.3			20	1.3	12	0.8	20	1.5
45-49	1,703	2.8	436	3.1	313	2.4	71	2.1	39	1.3	181	6.5			54	3.4	31	2.0	30	2.3
50-54	2,684	4.4	842	5.9	540	4.1	92	2.7	67	2.2	222	8.0			86	5.4	38	2.5	51	3.9
55-59	3,501	5.7	1,202	8.5	714	5.4	134	4.0	123	4.0	180	6.5	5	0.3	130	8.2	59	3.9	67	5.1
60-64	4,412	7.2	1,573	11.1	921	6.9	188	5.5	202	6.6	148	5.3	14	0.8	169	10.6	96	6.3	106	8.1
65-69	5,173	8.5	1,920	13.5	1,017	7.7	236	7.0	308	10.1	119	4.3	25	1.5	183	11.5	103	6.8	132	10.1
70-74	5,783	9.5	1,928	13.6	1,200	9.0	290	8.6	422	13.9	126	4.5	69	4.0	176	11.1	170	11.2	116	8.9
75-79	6,626	10.8	1,886	13.3	1,411	10.6	355	10.5	472	15.5	143	5.1	179	10.5	189	11.9	202	13.3	176	13.5
80-84	8,481	13.9	1,825	12.8	1,860	14.0	580	17.1	560	18.4	217	7.8	321	18.8	225	14.2	227	15.0	200	15.3
85 Up	18,558	30.4	2,127	15.0	4,901	36.9	1,375	40.6	808	26.5	512	18.4	1,095	64.1	312	19.6	558	36.8	381	29.1
Unknown	2	0.0																		

AGE	INFLUENZA AND PNEUMONIA		SELF-HARM (SUICIDE)		CHRONIC LIVER DISEASE		PRIMARY HYPERTENSION AND RENAL DISEASE		PARKINSON'S DISEASE		PNEUMONITIS DUE TO SOLIDS AND LIQUIDS		BENIGN/UNSPECIFIED NEOPLASMS		CERTAIN CONDITIONS IN PERINATAL PERIOD		HOMICIDE AND LEGAL INTERVENTION		ALL OTHER CAUSES	
	Number	Percent	Number	Percent	Number	Percent	Number	Percent	Number	Percent	Number	Percent	Number	Percent	Number	Percent	Number	Percent	Number	Percent
TOTAL	1,302	100.0	1,056	100.0	809	100.0	639	100.0	561	100.0	540	100.0	397	100.0	351	100.0	340	100.0	12,270	100.0
< 1	5	0.4											2	0.5	349	99.4	9	2.6	244	2.0
1-4	4	0.3											1	0.3	1	0.3	10	2.9	46	0.4
5-9	2	0.2													1	0.3			14	0.1
10-14	1	0.1	5	0.5									1	0.3			5	1.5	24	0.2
15-19	1	0.1	46	4.4							1	0.2	2	0.5			26	7.6	33	0.3
20-24	2	0.2	81	7.7	1	0.1							4	1.0			58	17.1	72	0.6
25-29	4	0.3	89	8.4									6	1.5			44	12.9	65	0.5
30-34	7	0.5	80	7.6	2	0.2	2	0.3			2	0.4					39	11.5	90	0.7
35-39	8	0.6	78	7.4	18	2.2	2	0.3			2	0.4	3	0.8			29	8.5	107	0.9
40-44	13	1.0	109	10.3	38	4.7	7	1.1			4	0.7					18	5.3	186	1.5
45-49	17	1.3	106	10.0	72	8.9	12	1.9	1	0.2	8	1.5	6	1.5			30	8.8	296	2.4
50-54	33	2.5	112	10.6	113	14.0	30	4.7			13	2.4	11	2.8			32	9.4	402	3.3
55-59	37	2.8	96	9.1	134	16.6	28	4.4	4	0.7	12	2.2	14	3.5			14	4.1	548	4.5
60-64	54	4.1	77	7.3	132	16.3	42	6.6	8	1.4	16	3.0	19	4.8			8	2.4	639	5.2
65-69	64	4.9	42	4.0	118	14.6	40	6.3	23	4.1	31	5.7	29	7.3			1	0.3	782	6.4
70-74	80	6.1	35	3.3	73	9.0	48	7.5	64	11.4	28	5.2	60	15.1			5	1.5	893	7.3
75-79	119	9.1	36	3.4	43	5.3	57	8.9	105	18.7	76	14.1	48	12.1			5	1.5	1,124	9.2
80-84	211	16.2	35	3.3	33	4.1	87	13.6	145	25.8	109	20.2	75	18.9			3	0.9	1,768	14.4
85 Up	640	49.2	29	2.7	32	4.0	284	44.4	211	37.6	238	44.1	116	29.2			4	1.2	4,935	40.2
Unknown																			2	0.0

TABLE 17
FORTY-EIGHT SELECTED CATEGORIES OF RESIDENT DEATHS
BY ICD TENTH REVISION CODES BY AGE OF DECEDENT
VIRGINIA, 2012

FORTY-EIGHT SELECTED CATEGORIES OF TOTAL RESIDENT DEATHS BY THE INTERNATIONAL CLASSIFICATION OF DISEASES CODE TENTH REVISION	TOTAL DEATHS ALL AGES	AGES UNDER 25				AGES 25-64				AGES 65 AND OVER			
		AGES 00-04	AGES 05-14	AGES 15-19	AGES 20-24	AGES 25-34	AGES 35-44	AGES 45-54	AGES 55-64	AGES 65-74	AGES 75-84	AGES 85 UP	AGE UNK
ALL CAUSES OF DEATH	61,101	757	123	230	447	967	1,654	4,387	7,913	10,956	15,107	18,558	2
1) Tuberculosis A16-A19	8					1		1	3		2	1	
2) Septicemia A40-A41	1,308	8	1		2	6	32	81	173	248	376	381	
3) Viral Hepatitis B15-B19	133					2	4	34	64	16	8	5	
4) Human Immunodeficiency Virus (HIV) Disease B20-B24	148				1	15	28	56	27	19	2		
5) Other Infectious and Parasitic Diseases ..... Residual of A00-B99	448	12	2	1	2	1	11	14	25	89	152	139	
MALIGNANT NEOPLASMS C00-C97	14,209	8	27	17	31	97	290	1,278	2,775	3,848	3,711	2,127	
6) Malignant Neoplasms of Esophagus and Stomach C15-C16	600				1	7	12	64	146	167	134	69	
7) Malignant Neoplasms of Colon, Rectum, and Anus C18-C21	1,241				1	4	34	142	244	266	316	234	
8) Malignant Neoplasms of Pancreas C25	939					1	13	92	193	258	233	149	
9) Malignant Neoplasms of Trachea, Bronchus, and Lung C33-C34	3,979			1	2	4	33	320	798	1,257	1,121	443	
10) Malignant Neoplasms of Breast (Male and Female) C50	1,036					9	55	141	241	242	199	149	
11) Malignant Neoplasms of Cervix Uteri, Corpus Uteri, and Ovary C53-C56	684					7	27	66	146	187	151	100	
12) Malignant Neoplasms of Prostate C61	638							13	53	118	259	195	
13) Malignant Neoplasms of Urinary Tract C64-C68	662		1			2	10	45	113	161	177	153	
14) Non-Hodgkin's Lymphoma C82-C85	475				2	7	6	27	59	135	159	80	
15) Leukemia C91-C95	544	4	9	5	6	14	14	35	64	136	161	96	
16) All Other and Unspecified Malignant Neoplasms .. Residual of C00-C97	3,411	4	17	11	19	42	86	333	718	921	801	459	
17) Benign Neoplasms and Unspecified Neoplasms D00-D48	397	3	1	2	4	6	3	17	33	89	123	116	
18) Diabetes Mellitus E10-E14	1,589	1	1	1	5	18	39	140	299	359	414	312	
19) Parkinson's Disease G20-G21	561							1	12	87	250	211	
20) Alzheimer's Disease G30	1,708								19	94	500	1,095	
MAJOR CARDIOVASCULAR DISEASES I00-I78	17,861	24	5	16	22	94	347	1,083	2,087	2,923	4,491	6,769	
DISEASES OF HEART .. I00-I09,I11,I13, I20-I51	13,289	18	2	12	20	76	284	853	1,635	2,217	3,271	4,901	
21) Hypertensive Heart and Renal Diseases I11,I13	590				3	7	36	48	79	69	121	227	
22) Ischemic Heart Diseases I20-I25	7,457			2	3	23	152	532	1,032	1,360	1,881	2,472	
23) All Other Diseases of Heart I00-I09,I26-I51	5,242	18	2	10	14	46	96	273	524	788	1,269	2,202	
24) Essential Hypertension and Hypertensive Renal Disease I10,I12,I15	639					2	9	42	70	88	144	284	
25) Cerebrovascular Diseases I60-I69	3,390	4	3	4	2	13	43	163	322	526	935	1,375	
26) Atherosclerosis I70	128							1	11	17	36	63	
27) Aortic Aneurysm and Dissection I71	215					3	6	15	22	44	57	68	
28) All Other Arterial and Circulatory Diseases I72-I78,I80-I99	304	2	1			7	14	27	41	43	71	98	
29) Influenza and Pneumonia J09-J18	1,302	9	3	1	2	11	21	50	91	144	330	640	
30) Chronic Lower Respiratory Diseases J40-J47	3,046	3	6	2	6	10	18	106	325	730	1,032	808	
31) Lung Diseases Due to External Agents J60-J70	604			1		2	6	23	35	75	202	260	
32) Other Diseases of Respiratory System ..... Residual of J00-J98	935	15	4	2	4	6	7	34	87	206	292	278	
33) Chronic Liver Disease and Cirrhosis K70,K73-K74	809				1	2	56	185	266	191	76	32	
34) Other Diseases of Digestive System ..... Residual of K00-K92	1,424	5	4	3	1	10	44	110	240	250	361	395	1
35) Nephritis, Nephrotic Syndrome, Nephrosis ... N00-N07,N17-N19,N25-N27	1,518	3		1	1	5	24	69	155	273	429	558	
36) Other Diseases of the Genitourinary System ..... Residual of N10-N99	438		1				10	14	34	64	137	178	
37) Pregnancy, Childbirth, and the Puerperium O00-O99	12				3	4	4	1					
38) Certain Conditions Originating in the Perinatal Period P00-P96	351	350	1										
39) Congenital Malformations, Deformations, Abnormalities Q00-Q99	231	139	13	6	7	5	6	12	15	9	10	9	
40) All Other Diseases Not Listed .. Residual of D50-H93,L00-M99,R00-R99	7,653	115	13	21	45	90	147	355	584	886	1,729	3,668	
UNINTENTIONAL INJURY (ACCIDENTS) V01-X59,Y85-Y86	2,779	41	30	84	162	312	302	403	328	245	360	512	
41) Motor Vehicle Accidents ..... Selected Codes V02-V89	800	11	10	65	95	116	99	132	124	69	59	20	
42) Accidental Falls, Firearms, and Drowning ... W00-W19,W32-W34,W65-W74	734	8	9	9	5	16	14	47	64	91	176	295	
43) Accidental Poisoning and Exposure to Noxious Substances X40-X49	619	1		7	50	155	159	159	61	14	9	4	
44) All Other Unintentional Injuries ..... Residual of V01-X59,Y85-Y86	626	21	11	3	12	25	30	65	79	71	116	193	
45) Intentional Self-Harm (Suicide) U03,X60-X84,Y870	1,056		5	46	81	169	187	218	173	77	71	29	
46) Intentional Harm By Assault (Homicide) U01-U02,X85-Y09,Y871	330	19	5	25	56	80	45	61	22	6	7	4	
47) Undetermined Intent, Legal Intervention, and War .. Y10-Y36,Y872,Y89	84	1		1	10	13	12	20	15	1	6	4	1
48) Adverse Effects of Medical and Surgical Care Y40-Y84,Y88	55	1			1	1	2	3	12	15	13	7	

TABLE 18
FORTY-EIGHT SELECTED CATEGORIES OF RESIDENT DEATHS
BY ICD TENTH REVISION CODES BY RACE AND SEX
VIRGINIA, 2012

FORTY-EIGHT SELECTED CATEGORIES OF TOTAL RESIDENT DEATHS BY THE INTERNATIONAL CLASSIFICATION OF DISEASES CODE TENTH REVISION	DEATHS OCCURRING TO RESIDENTS OF VIRGINIA BOTH IN VIRGINIA AND IN OTHER STATES AND TERRITORIES											
	ALL RACES			WHITE RACE			BLACK RACE			OTHER RACES		
	TOTAL	MALE	FEMALE	TOTAL	MALE	FEMALE	TOTAL	MALE	FEMALE	TOTAL	MALE	FEMALE
ALL CAUSES OF DEATH	61,101	30,296	30,805	47,851	23,599	24,252	11,976	6,050	5,926	1,274	647	627
1) Tuberculosis A16-A19	8	3	5	3		3	2	1	1	3	2	1
2) Septicemia A40-A41	1,308	594	714	935	430	505	336	142	194	37	22	15
3) Viral Hepatitis B15-B19	133	86	47	95	65	30	31	19	12	7	2	5
4) Human Immunodeficiency Virus (HIV) Disease B20-B24	148	104	44	41	32	9	105	70	35	2	2	
5) Other Infectious and Parasitic Diseases ..... Residual of A00-B99	448	192	256	369	156	213	74	35	39	5	1	4
MALIGNANT NEOPLASMS C00-C97	14,209	7,476	6,733	11,033	5,818	5,215	2,806	1,479	1,327	370	179	191
6) Malignant Neoplasms of Esophagus and Stomach C15-C16	600	437	163	453	335	118	128	86	42	19	16	3
7) Malignant Neoplasms of Colon, Rectum, and Anus C18-C21	1,241	657	584	918	474	444	286	163	123	37	20	17
8) Malignant Neoplasms of Pancreas C25	939	467	472	698	353	345	217	106	111	24	8	16
9) Malignant Neoplasms of Trachea, Bronchus, and Lung C33-C34	3,979	2,217	1,762	3,170	1,734	1,436	715	436	279	94	47	47
10) Malignant Neoplasms of Breast (Male and Female) C50	1,036	15	1,021	757	12	745	253	3	250	26		26
11) Malignant Neoplasms of Cervix Uteri, Corpus Uteri, and Ovary C53-C56	684		684	512		512	148		148	24		24
12) Malignant Neoplasms of Prostate C61	638	638		442	442		183	183		13	13	
13) Malignant Neoplasms of Urinary Tract C64-C68	662	462	200	543	385	158	109	68	41	10	9	1
14) Non-Hodgkin's Lymphoma C82-C85	475	263	212	393	218	175	66	38	28	16	7	9
15) Leukemia C91-C95	544	331	213	449	288	161	87	38	49	8	5	3
16) All Other and Unspecified Malignant Neoplasms .. Residual of C00-C97	3,411	1,989	1,422	2,698	1,577	1,121	614	358	256	99	54	45
17) Benign Neoplasms and Unspecified Neoplasms D00-D48	397	187	210	322	160	162	62	22	40	13	5	8
18) Diabetes Mellitus E10-E14	1,589	813	776	1,076	578	498	477	217	260	36	18	18
19) Parkinson's Disease G20-G21	561	333	228	504	300	204	49	28	21	8	5	3
20) Alzheimer's Disease G30	1,708	510	1,198	1,468	440	1,028	218	65	153	22	5	17
MAJOR CARDIOVASCULAR DISEASES I00-I78	17,861	8,881	8,980	13,871	6,893	6,978	3,656	1,808	1,848	334	180	154
DISEASES OF HEART .. I00-I09,I11,I13, I20-I51	13,289	6,951	6,338	10,483	5,495	4,988	2,587	1,330	1,257	219	126	93
21) Hypertensive Heart and Renal Diseases I11,I13	590	255	335	402	163	239	176	84	92	12	8	4
22) Ischemic Heart Diseases I20-I25	7,457	4,251	3,206	5,987	3,429	2,558	1,349	743	606	121	79	42
23) All Other Diseases of Heart I00-I09,I26-I51	5,242	2,445	2,797	4,094	1,903	2,191	1,062	503	559	86	39	47
24) Essential Hypertension and Hypertensive Renal Disease I10,I12,I15	639	256	383	423	169	254	203	80	123	13	7	6
25) Cerebrovascular Diseases I60-I69	3,390	1,411	1,979	2,545	1,028	1,517	750	339	411	95	44	51
26) Atherosclerosis I70	128	56	72	106	46	60	20	10	10	2		2
27) Aortic Aneurysm and Dissection I71	215	128	87	171	104	67	42	22	20	2	2	
28) All Other Arterial and Circulatory Diseases I72-I78,I80-I99	304	124	180	217	84	133	83	39	44	4	1	3
29) Influenza and Pneumonia J09-J18	1,302	626	676	1,099	524	575	184	92	92	19	10	9
30) Chronic Lower Respiratory Diseases J40-J47	3,046	1,358	1,688	2,698	1,167	1,531	317	176	141	31	15	16
31) Lung Diseases Due to External Agents J60-J70	604	352	252	498	295	203	95	53	42	11	4	7
32) Other Diseases of Respiratory System ..... Residual of J00-J98	935	465	470	769	388	381	153	70	83	13	7	6
33) Chronic Liver Disease and Cirrhosis K70,K73-K74	809	543	266	677	450	227	120	86	34	12	7	5
34) Other Diseases of Digestive System ..... Residual of K00-K92	1,424	692	732	1,145	547	598	250	130	120	29	15	14
35) Nephritis, Nephrotic Syndrome, Nephrosis ... N00-N07,N17-N19,N25-N27	1,518	729	789	1,045	503	542	435	204	231	38	22	16
36) Other Diseases of the Genitourinary System ..... Residual of N10-N99	438	162	276	357	128	229	80	34	46	1		1
37) Pregnancy, Childbirth, and the Puerperium O00-O99	12		12	7		7	5		5			
38) Certain Conditions Originating in the Perinatal Period P00-P96	351	193	158	156	88	68	168	89	79	27	16	11
39) Congenital Malformations, Deformations, Abnormalities Q00-Q99	231	111	120	154	69	85	65	34	31	12	8	4
40) All Other Diseases Not Listed .. Residual of D50-H93,L00-M99,R00-R99	7,653	2,957	4,696	6,039	2,301	3,738	1,479	603	876	135	53	82
UNINTENTIONAL INJURY (ACCIDENTS) V01-X59,Y85-Y86	2,779	1,727	1,052	2,273	1,383	890	450	315	135	56	29	27
41) Motor Vehicle Accidents ..... Selected Codes V02-V89	800	575	225	608	434	174	174	131	43	18	10	8
42) Accidental Falls, Firearms, and Drowning ... W00-W19,W32-W34,W65-W74	734	384	350	645	326	319	70	50	20	19	8	11
43) Accidental Poisoning and Exposure to Noxious Substances X40-X49	619	395	224	522	327	195	93	66	27	4	2	2
44) All Other Unintentional Injuries ..... Residual of V01-X59,Y85-Y86	626	373	253	498	296	202	113	68	45	15	9	6
45) Intentional Self-Harm (Suicide) U03,X60-X84,Y870	1,056	825	231	927	720	207	91	76	15	38	29	9
46) Intentional Harm By Assault (Homicide) U01-U02,X85-Y09,Y871	330	257	73	111	72	39	210	177	33	9	8	1
47) Undetermined Intent, Legal Intervention, and War .. Y10-Y36,Y872,Y89	84	50	34	66	38	28	14	9	5	4	3	1
48) Adverse Effects of Medical and Surgical Care Y40-Y84,Y88	55	25	30	39	21	18	15	4	11	1		1

TABLE 19
FIFTY RANKABLE CAUSES OF RESIDENT DEATHS IN ORDER OF TOTAL DEATHS WITH ICD TENTH REVISION CODES. BY AGE OF DECEDENT
VIRGINIA, 2012

NATIONAL CENTER FOR HEALTH STATISTICS LIST OF 50 RANKABLE CAUSES OF DEATH BY THE INTERNATIONAL CLASSIFICATION OF DISEASES CODE, TENTH REVISION (IN ORDER OF RANKING OF TOTAL DEATHS)	TOTAL DEATHS ALL AGES	AGES UNDER 25				AGES 25-64				AGES 65 AND OVER			
		AGES 00-04	AGES 05-14	AGES 15-19	AGES 20-24	AGES 25-34	AGES 35-44	AGES 45-54	AGES 55-64	AGES 65-74	AGES 75-84	AGES 85 UP	AGE UNK
ALL CAUSES OF DEATH	61,101	757	123	230	447	967	1,654	4,387	7,913	10,956	15,107	18,558	2
1) Malignant Neoplasms C00-C97	14,209	8	27	17	31	97	290	1,278	2,775	3,848	3,711	2,127	
2) Diseases Of Heart I00-I09,I11,I13,I20-I51	13,289	18	2	12	20	76	284	853	1,635	2,217	3,271	4,901	
3) Cerebrovascular Diseases I60-I69	3,390	4	3	4	2	13	43	163	322	526	935	1,375	
4) Chronic Lower Respiratory Diseases J40-J47	3,046	3	6	2	6	10	18	106	325	730	1,032	808	
5) Unintentional Injury (Accidents) V01-X59,Y85-Y86	2,779	41	30	84	162	312	302	403	328	245	360	512	
6) Alzheimer's Disease G30	1,708								19	94	500	1,095	
7) Diabetes Mellitus E10-E14	1,589	1	1	1	5	18	39	140	299	359	414	312	
8) Nephritis, Nephrotic Syndrome, Nephrosis ... N00-N07,N17-N19,N25-N27	1,518	3		1	1	5	24	69	155	273	429	558	
9) Septicemia A40-A41	1,308	8	1		2	6	32	81	173	248	376	381	
10) Influenza and Pneumonia J09-J18	1,302	9	3	1	2	11	21	50	91	144	330	640	
11) Intentional Self-Harm (Suicide) U03,X60-X84,Y87.0	1,056		5	46	81	169	187	218	173	77	71	29	
12) Chronic Liver Disease and Cirrhosis K70,K73-K74	809				1	2	56	185	266	191	76	32	
13) Essential Hypertension and Hypertensive Renal Disease I10,I12,I15	639					2	9	42	70	88	144	284	
14) Parkinson's Disease G20-G21	561							1	12	87	250	211	
15) Pneumonitis Due to Solids and Liquids J69	540			1		2	6	21	28	59	185	238	
16) Benign Neoplasms and Unspecified Neoplasms D00-D48	397	3	1	2	4	6	3	17	33	89	123	116	
17) Certain Conditions Originating in the Perinatal Period P00-P96	351	350	1										
18) Assault (Homicide) Including Terrorism U01-U02,X85-Y09,Y87.1	330	19	5	25	56	80	45	61	22	6	7	4	
19) Congenital Malformations, Deformations, Abnormalities Q00-Q99	231	139	13	6	7	5	6	12	15	9	10	9	
20) Aortic Aneurysm and Dissection I71	215					3	6	15	22	44	57	68	
21) Human Immunodeficiency Virus (HIV) Disease B20-B24	148				1	15	28	56	27	19	2		
22) Anemias D50-D64	143	1		3	3	2	3	12	12	22	32	53	
23) Viral Hepatitis B15-B19	133					2	4	34	64	16	8	5	
24) Atherosclerosis I70	128							1	11	17	36	63	
25) Nutritional Deficiencies E40-E64	80					1	1	4	6	20	22	26	
26) Cholelithiasis and Other Disorders of Gallbladder K80-K82	70								4	15	22	29	
27) Pneumoconioses and Chemical Effects J60-J66,J68	62							2	7	15	16	22	
28) Complications of Medical and Surgical Care Y40-Y84,Y88	55	1			1	1	2	3	12	15	13	7	
29) Peptic Ulcer K25-K28	53							1	14	5	17	16	
30) Hernia K40-K46	29	1					3	1	3	1	9	11	
31) Infections of Kidney N10-N12,N13.6,N15.1	12						1	2	3	1	4	1	
32) Pregnancy, Childbirth, and the Puerperium O00-O99	12				3	4	4	1					
33) Meningitis G00,G03	11	3						2	1	4	1		
34) Legal Intervention Y35,Y89.0	10			1	2	3	2	1			1		
35) Tuberculosis A16-A19	8					1		1	3		2	1	
36) Diseases of Appendix K35-K38	8								1	1	3	3	
37) Hyperplasia of Prostate N40	4										1	3	
38) Inflammatory Diseases of Female Pelvic Organs N70-N76	3										1	2	
39) Acute Bronchitis and Bronchiolitis J20-J21	2							1	1				
40) Meningococcal Infection A39	1											1	
41) Salmonella Infections A01-A02	1	1											
42) Shigellosis and Amebiasis A03,A06	1										1		
43) Whooping Cough A37	1	1											
44) Syphilis A50-A53													
45) Scarlet Fever and Erysipelas A38,A46													
46) Acute Poliomyelitis A80													
47) Arthropod-Borne Viral Encephalitis A83-A84,A85.2													
48) Measles B05													
49) Malaria B50-B54													
50) Operations of War Y36,Y89.1													

TABLE 20
FIFTY RANKABLE CAUSES OF RESIDENT DEATHS IN ORDER OF TOTAL DEATHS WITH ICD TENTH REVISION CODES BY RACE AND SEX OF DECEDENT
VIRGINIA, 2012

NATIONAL CENTER FOR HEALTH STATISTICS LIST OF 50 RANKABLE CAUSES OF DEATH BY THE INTERNATIONAL CLASSIFICATION OF DISEASES CODE, TENTH REVISION (IN ORDER OF RANKING OF TOTAL DEATHS)	DEATHS OCCURRING TO RESIDENTS OF VIRGINIA BOTH IN VIRGINIA AND IN OTHER STATES AND TERRITORIES											
	ALL RACES			WHITE RACE			BLACK RACE			OTHER RACES		
	TOTAL	MALE	FEMALE	TOTAL	MALE	FEMALE	TOTAL	MALE	FEMALE	TOTAL	MALE	FEMALE
ALL CAUSES OF DEATH	61,101	30,296	30,805	47,851	23,599	24,252	11,976	6,050	5,926	1,274	647	627
1) Malignant Neoplasms C00-C97	14,209	7,476	6,733	11,033	5,818	5,215	2,806	1,479	1,327	370	179	191
2) Diseases Of Heart I00-I09,I11,I13,I20-I51	13,289	6,951	6,338	10,483	5,495	4,988	2,587	1,330	1,257	219	126	93
3) Cerebrovascular Diseases I60-I69	3,390	1,411	1,979	2,545	1,028	1,517	750	339	411	95	44	51
4) Chronic Lower Respiratory Diseases J40-J47	3,046	1,358	1,688	2,698	1,167	1,531	317	176	141	31	15	16
5) Unintentional Injury (Accidents) V01-X59,Y85-Y86	2,779	1,727	1,052	2,273	1,383	890	450	315	135	56	29	27
6) Alzheimer's Disease G30	1,708	510	1,198	1,468	440	1,028	218	65	153	22	5	17
7) Diabetes Mellitus E10-E14	1,589	813	776	1,076	578	498	477	217	260	36	18	18
8) Nephritis, Nephrotic Syndrome, Nephrosis ... N00-N07,N17-N19,N25-N27	1,518	729	789	1,045	503	542	435	204	231	38	22	16
9) Septicemia A40-A41	1,308	594	714	935	430	505	336	142	194	37	22	15
10) Influenza and Pneumonia J09-J18	1,302	626	676	1,099	524	575	184	92	92	19	10	9
11) Intentional Self-Harm (Suicide) U03,X60-X84,Y87.0	1,056	825	231	927	720	207	91	76	15	38	29	9
12) Chronic Liver Disease and Cirrhosis K70,K73-K74	809	543	266	677	450	227	120	86	34	12	7	5
13) Essential Hypertension and Hypertensive Renal Disease I10,I12,I15	639	256	383	423	169	254	203	80	123	13	7	6
14) Parkinson's Disease G20-G21	561	333	228	504	300	204	49	28	21	8	5	3
15) Pneumonitis Due to Solids and Liquids J69	540	290	250	434	233	201	95	53	42	11	4	7
16) Benign Neoplasms and Unspecified Neoplasms D00-D48	397	187	210	322	160	162	62	22	40	13	5	8
17) Certain Conditions Originating in the Perinatal Period P00-P96	351	193	158	156	88	68	168	89	79	27	16	11
18) Assault (Homicide) Including Terrorism U01-U02,X85-Y09,Y87.1	330	257	73	111	72	39	210	177	33	9	8	1
19) Congenital Malformations, Deformations, Abnormalities Q00-Q99	231	111	120	154	69	85	65	34	31	12	8	4
20) Aortic Aneurysm and Dissection I71	215	128	87	171	104	67	42	22	20	2	2	
21) Human Immunodeficiency Virus (HIV) Disease B20-B24	148	104	44	41	32	9	105	70	35	2	2	
22) Anemias D50-D64	143	66	77	91	40	51	50	26	24	2		2
23) Viral Hepatitis B15-B19	133	86	47	95	65	30	31	19	12	7	2	5
24) Atherosclerosis I70	128	56	72	106	46	60	20	10	10	2		2
25) Nutritional Deficiencies E40-E64	80	34	46	59	24	35	19	9	10	2	1	1
26) Cholelithiasis and Other Disorders of Gallbladder K80-K82	70	33	37	61	29	32	8	3	5	1	1	
27) Pneumoconioses and Chemical Effects J60-J66,J68	62	61	1	62	61	1						
28) Complications of Medical and Surgical Care Y40-Y84,Y88	55	25	30	39	21	18	15	4	11	1		1
29) Peptic Ulcer K25-K28	53	24	29	45	21	24	7	2	5	1	1	
30) Hernia K40-K46	29	8	21	23	8	15	6		6			
31) Infections of Kidney N10-N12,N13.6,N15.1	12	3	9	8	1	7	4	2	2			
32) Pregnancy, Childbirth, and the Puerperium O00-O99	12		12	7		7	5		5			
33) Meningitis G00,G03	11	6	5	8	4	4	3	2	1			
34) Legal Intervention Y35,Y89.0	10	8	2	9	7	2	1	1				
35) Tuberculosis A16-A19	8	3	5	3		3	2	1	1	3	2	1
36) Diseases of Appendix K35-K38	8	6	2	4	2	2	3	3		1	1	
37) Hyperplasia of Prostate N40	4	4		4	4							
38) Inflammatory Diseases of Female Pelvic Organs N70-N76	3		3	3		3						
39) Acute Bronchitis and Bronchiolitis J20-J21	2	1	1	1	1		1		1			
40) Meningococcal Infection A39	1		1	1		1						
41) Salmonella Infections A01-A02	1	1		1	1							
42) Shigellosis and Amebiasis A03,A06	1	1		1	1							
43) Whooping Cough A37	1		1	1		1						
44) Syphilis A50-A53												
45) Scarlet Fever and Erysipelas A38,A46												
46) Acute Poliomyelitis A80												
47) Arthropod-Borne Viral Encephalitis A83-A84,A85.2												
48) Measles B05												
49) Malaria B50-B54												
50) Operations of War Y36,Y89.1												

TABLE 21
FIFTY-TWO CAUSES OF DEATHS TO RESIDENT TEENAGERS AGES 10-19
BY AGE OF DECEDENT
VIRGINIA, 2012

FIFTY-TWO SELECTED CATEGORIES OF DEATH TO TEENAGERS AGES 10-19 BY THE INTERNATIONAL CLASSIFICATION OF DISEASES CODE TENTH REVISION	TOTAL DEATHS AGES 10-19	RESIDENT DEATHS AGES 10-14						RESIDENT DEATHS AGES 15-19					
		AGE 10	AGE 11	AGE 12	AGE 13	AGE 14	TOTAL 10-14	AGE 15	AGE 16	AGE 17	AGE 18	AGE 19	TOTAL 15-19
ALL CAUSES OF DEATH	304	12	11	9	21	21	74	22	31	49	55	73	230
1) Salmonella Infections, Shigellosis and Amebiasis A01-A03,A06													
2) Tuberculosis A16-A19													
3) Scarlet Fever and Erysipelas A38,A46													
4) Meningococcal Infection A39													
5) Septicemia A40-A41													
6) Syphilis A50-A53													
7) Arthropod-Borne Viral Encephalitis A83-A84,A852													
8) Viral Hepatitis B15-B19													
9) Human Immunodeficiency Virus (HIV) Disease B20-B24													
10) Other Infectious and Parasitic Diseases ..... Residual of A00-B99	2		1				1	1					1
11) Malignant Neoplasms of Esophagus and Stomach C15-C16													
12) Malignant Neoplasms of Colon, Rectum, and Anus C18-C21													
13) Malignant Neoplasms of Trachea, Bronchus, and Lung C33-C34	1										1		1
14) Malignant Neoplasms of Breast C50													
15) Malignant Neoplasms of Cervix Uteri, Corpus Uteri, and Ovary C53-C56													
16) Malignant Neoplasms of Male Genital Organs C60-C63													
17) Malignant Neoplasms of Urinary Tract C64-C68													
18) Non-Hodgkin's Lymphoma C82-C85													
19) Leukemia C91-C95	9				2	2	4		1	2	1	1	5
20) All Other and Unspecified Malignant Neoplasms .. Residual of C00-C97	21	5		2	2	1	10	3	3	3	2		11
21) Benign Neoplasms and Unspecified Neoplasms D00-D48	3					1	1				1	1	2
22) Anemias D50-D64	3							1		1	1		3
23) Diabetes Mellitus E10-E14	2					1	1				1		1
24) Nutritional Deficiencies E40-E64													
25) Meningitis G00,G03													
26) Ischemic Heart Diseases I20-I25	2									2			2
27) All Other Diseases of Heart I00-I09,I11,I13,I26-I51	12		1		1		2	2		2	5	1	10
28) Cerebrovascular Diseases I60-I69	6				1	1	2	1		1		2	4
29) Other Cardiovascular Diseases I10,I12,I15,I70-I78													
30) Other Disorders of Circulatory System I80-I99	1			1			1						
31) Influenza and Pneumonia J09-J18	2	1					1					1	1
32) Other Acute Lower Respiratory Infections J20-J22													
33) Chronic Lower Respiratory Diseases J40-J47	6	1	1			2	4		1			1	2
34) Other Diseases of Respiratory System J00-J06,J30-J39,J60-J98	4		1				1				2	1	3
35) Diseases of the Digestive System K00-K93	5			1		1	2		1	1		1	3
36) Diseases of the Genitourinary System N00-N99	2				1		1				1		1
37) Pregnancy, Childbirth, and the Puerperium O00-O99													
38) Congenital Malformations, Deformations, Abnormalities Q00-Q99	15	1		1	1	6	9		2	2	1	1	6
39) Symptoms, Signs, and Abnormal Clinical Findings R00-R99	4			1			1	2			1		3
40) All Other Diseases Not Listed .. Residual of D65-H93,L00-M99,P00-P96	23		3		4	1	8		2	4	5	4	15
41) Motor Vehicle Accidents ..... Selected Codes V02-V89	68		1			2	3	5	9	15	16	20	65
42) Other Transport Accidents ..... Selected Codes V01-V99,Y85	2	1			1		2						
43) Accidental Falls and Drowning W00-W19,W65-W74	14	2	1	1	1		5	1	1		5	2	9
44) Accidental Discharge of Firearms W32-W34	2			1	1		2						
45) All Other Unintentional Injuries ..... Residual of W20-X59,Y86	13		2		1		3	1	2		2	5	10
46) Suicide by Discharge of Firearms X72-X74	27					1	1	3	3	5	4	11	26
47) Suicide by Other Means X60-X71,X75-X84,Y870	24				3	1	4	2	1	7	3	7	20
48) Homicide by Discharge of Firearms X93-X95	29	1		1	2	1	5		4	3	3	14	24
49) Homicide by Other Means X85-X92,X96-Y09,Y871	1								1				1
50) Events of Undetermined Intent Y10-Y34,Y872,Y899													
51) Legal Intervention and Operations of War Y35-Y36,Y890-Y891	1									1			1
52) Complications of Medical and Surgical Care Y40-Y84,Y88													

TABLE 22
FIFTY-TWO CAUSES OF DEATHS TO RESIDENT TEENAGERS AGES 10-19
BY RACE AND SEX OF DECEDENT
VIRGINIA, 2012

FIFTY-TWO SELECTED CATEGORIES OF DEATH TO TEENAGERS AGES 10-19 BY THE INTERNATIONAL CLASSIFICATION OF DISEASES CODE TENTH REVISION	DEATHS OCCURRING TO TEENAGE RESIDENTS OF VIRGINIA IN VIRGINIA AND OUTSIDE OF VIRGINIA											
	ALL RACES			WHITE RACE			BLACK RACE			OTHER RACES		
	TOTAL	MALE	FEMALE	TOTAL	MALE	FEMALE	TOTAL	MALE	FEMALE	TOTAL	MALE	FEMALE
ALL CAUSES OF DEATH	304	207	97	202	136	66	97	68	29	5	3	2
1) Salmonella Infections, Shigellosis and Amebiasis A01-A03,A06												
2) Tuberculosis A16-A19												
3) Scarlet Fever and Erysipelas A38,A46												
4) Meningococcal Infection A39												
5) Septicemia A40-A41												
6) Syphilis A50-A53												
7) Arthropod-Borne Viral Encephalitis A83-A84,A852												
8) Viral Hepatitis B15-B19												
9) Human Immunodeficiency Virus (HIV) Disease B20-B24												
10) Other Infectious and Parasitic Diseases ..... Residual of A00-B99	2	2		1	1		1	1				
11) Malignant Neoplasms of Esophagus and Stomach C15-C16												
12) Malignant Neoplasms of Colon, Rectum, and Anus C18-C21												
13) Malignant Neoplasms of Trachea, Bronchus, and Lung C33-C34	1	1					1	1				
14) Malignant Neoplasms of Breast C50												
15) Malignant Neoplasms of Cervix Uteri, Corpus Uteri, and Ovary C53-C56												
16) Malignant Neoplasms of Male Genital Organs C60-C63												
17) Malignant Neoplasms of Urinary Tract C64-C68												
18) Non-Hodgkin's Lymphoma C82-C85												
19) Leukemia C91-C95	9	4	5	4	1	3	5	3	2			
20) All Other and Unspecified Malignant Neoplasms .. Residual of C00-C97	21	10	11	15	7	8	4	2	2	2	1	1
21) Benign Neoplasms and Unspecified Neoplasms D00-D48	3	3		3	3							
22) Anemias D50-D64	3	3					3	3				
23) Diabetes Mellitus E10-E14	2		2	1		1	1		1			
24) Nutritional Deficiencies E40-E64												
25) Meningitis G00,G03												
26) Ischemic Heart Diseases I20-I25	2		2	1		1	1		1			
27) All Other Diseases of Heart I00-I09,I11,I13,I26-I51	12	5	7	6	1	5	6	4	2			
28) Cerebrovascular Diseases I60-I69	6	5	1	4	4		2	1	1			
29) Other Cardiovascular Diseases I10,I12,I15,I70-I78												
30) Other Disorders of Circulatory System I80-I99	1	1		1	1							
31) Influenza and Pneumonia J09-J18	2	2		1	1		1	1				
32) Other Acute Lower Respiratory Infections J20-J22												
33) Chronic Lower Respiratory Diseases J40-J47	6	3	3	4	2	2	2	1	1			
34) Other Diseases of Respiratory System J00-J06,J30-J39,J60-J98	4	1	3	1	1		3		3			
35) Diseases of the Digestive System K00-K93	5	4	1	5	4	1						
36) Diseases of the Genitourinary System N00-N99	2	1	1				2	1	1			
37) Pregnancy, Childbirth, and the Puerperium O00-O99												
38) Congenital Malformations, Deformations, Abnormalities Q00-Q99	15	7	8	9	3	6	4	3	1	2	1	1
39) Symptoms, Signs, and Abnormal Clinical Findings R00-R99	4	2	2	2	2		2		2			
40) All Other Diseases Not Listed .. Residual of D65-H93,L00-M99,P00-P96	23	15	8	18	11	7	5	4	1			
41) Motor Vehicle Accidents ..... Selected Codes V02-V89	68	44	24	55	36	19	13	8	5			
42) Other Transport Accidents ..... Selected Codes V01-V99,Y85	2	2		2	2							
43) Accidental Falls and Drowning W00-W19,W65-W74	14	13	1	7	6	1	7	7				
44) Accidental Discharge of Firearms W32-W34	2	2		1	1		1	1				
45) All Other Unintentional Injuries ..... Residual of W20-X59,Y86	13	11	2	13	11	2						
46) Suicide by Discharge of Firearms X72-X74	27	24	3	19	17	2	8	7	1			
47) Suicide by Other Means X60-X71,X75-X84,Y870	24	16	8	19	13	6	4	2	2	1	1	
48) Homicide by Discharge of Firearms X93-X95	29	25	4	8	7	1	21	18	3			
49) Homicide by Other Means X85-X92,X96-Y09,Y871	1		1	1		1						
50) Events of Undetermined Intent Y10-Y34,Y872,Y899												
51) Legal Intervention and Operations of War Y35-Y36,Y890-Y891	1	1		1	1							
52) Complications of Medical and Surgical Care Y40-Y84,Y88												

TABLE 23
FIFTY-TWO SELECTED CAUSES OF RESIDENT HISPANIC DEATHS
BY AGE OF DECEDENT
VIRGINIA, 2012

FIFTY-TWO SELECTED CAUSES OF RESIDENT HISPANIC DEATHS BY THE INTERNATIONAL CLASSIFICATION OF DISEASES CODE TENTH REVISION	TOTAL HISPANIC DEATHS	AGES UNDER 25				AGES 25-64				AGES 65 AND OVER			
		AGES 00-04	AGES 05-14	AGES 15-19	AGES 20-24	AGES 25-34	AGES 35-44	AGES 45-54	AGES 55-64	AGES 65-74	AGES 75-84	AGES 85 UP	AGE UNK
ALL CAUSES OF DEATH	935	72	12	10	27	64	63	102	132	131	152	170	
1) Salmonella Infections, Shigellosis and Amebiasis A01-A03,A06													
2) Tuberculosis A16-A19	1										1		
3) Scarlet Fever and Erysipelas A38,A46													
4) Meningococcal Infection A39													
5) Septicemia A40-A41	13					1		1	4	2	2	3	
6) Syphilis A50-A53													
7) Arthropod-Borne Viral Encephalitis A83-A84,A852													
8) Viral Hepatitis B15-B19	4							1	3				
9) Human Immunodeficiency Virus (HIV) Disease B20-B24	6					2		2	2				
10) Other Infectious and Parasitic Diseases ..... Residual of A00-B99	13	4				1		2		3	2	1	
11) Malignant Neoplasms of Esophagus and Stomach C15-C16	19					1	2	2	7	4	2	1	
12) Malignant Neoplasms of Colon, Rectum, and Anus C18-C21	23							3	10	3	6	1	
13) Malignant Neoplasms of Trachea, Bronchus, and Lung C33-C34	37						1		11	12	10	3	
14) Malignant Neoplasms of Breast C50	17					2	3	2	7	1	2		
15) Malignant Neoplasms of Cervix Uteri, Corpus Uteri, and Ovary C53-C56	17						1	2	6	4	3	1	
16) Malignant Neoplasms of Male Genital Organs C60-C63	8								1	2	4	1	
17) Malignant Neoplasms of Urinary Tract C64-C68	10						1	1		2	2	4	
18) Non-Hodgkin's Lymphoma C82-C85	3							1		1	1		
19) Leukemia C91-C95	14	1	1			2		2	1	3	3	1	
20) All Other and Unspecified Malignant Neoplasms .. Residual of C00-C97	82	1	2	1	1	2	5	10	21	18	16	5	
21) Benign Neoplasms and Unspecified Neoplasms D00-D48	7			1		1		2	1	1	1		
22) Anemias D50-D64	2				1			1					
23) Diabetes Mellitus E10-E14	27				2		1	2	5	8	5	4	
24) Nutritional Deficiencies E40-E64	1									1			
25) Meningitis G00,G03													
26) Ischemic Heart Diseases I20-I25	84					3	6	13	8	18	18	18	
27) All Other Diseases of Heart I00-I09,I11,I13,I26-I51	72	2		2		2	2	8	6	11	5	34	
28) Cerebrovascular Diseases I60-I69	36					2	4	2	4	4	10	10	
29) Other Cardiovascular Diseases I10,I12,I15,I70-I78	12						1	3	2	1	3	2	
30) Other Disorders of Circulatory System I80-I99	5		1				1	1			1	1	
31) Influenza and Pneumonia J09-J18	14				1					1	5	7	
32) Other Acute Lower Respiratory Infections J20-J22													
33) Chronic Lower Respiratory Diseases J40-J47	15	1				1		2	4	1	5	1	
34) Other Diseases of Respiratory System J00-J06,J30-J39,J60-J98	17	2	1			1	1		1	4	2	5	
35) Diseases of the Digestive System K00-K93	47	1		1			1	14	11	7	9	3	
36) Diseases of the Genitourinary System N00-N99	18	1					3	3	3	1	2	5	
37) Pregnancy, Childbirth, and the Puerperium O00-O99	1				1								
38) Congenital Malformations, Deformations, Abnormalities Q00-Q99	22	16	1		1	2			2				
39) Symptoms, Signs, and Abnormal Clinical Findings R00-R99	21	5			1	1	1			1	1	11	
40) All Other Diseases Not Listed .. Residual of D65-H93,L00-M99,P00-P96	148	35	2		4	5	8	10	2	13	26	43	
41) Motor Vehicle Accidents ..... Selected Codes V02-V89	38		2	4	6	13	5		4	3	1		
42) Other Transport Accidents ..... Selected Codes V01-V99,Y85	2					1	1						
43) Accidental Falls and Drowning W00-W19,W65-W74	11				1	3			1		3	3	
44) Accidental Discharge of Firearms W32-W34													
45) All Other Unintentional Injuries ..... Residual of W20-X59,Y86	24	2			3	5	4	5	3			2	
46) Suicide by Discharge of Firearms X72-X74	8				1	1	1	4		1			
47) Suicide by Other Means X60-X71,X75-X84,Y870	16		1		1	8	4	1	1				
48) Homicide by Discharge of Firearms X93-X95	8		1	1	1	2	2	1					
49) Homicide by Other Means X85-X92,X96-Y09,Y871	9	1			2	2	3	1					
50) Events of Undetermined Intent Y10-Y34,Y872,Y899	2						1		1				
51) Legal Intervention and Operations of War Y35-Y36,Y890-Y891													
52) Complications of Medical and Surgical Care Y40-Y84,Y88	1										1		

TABLE 24
FIFTY-TWO SELECTED CAUSES OF RESIDENT HISPANIC DEATHS
BY RACE AND SEX OF DECEDENT
VIRGINIA, 2012

FIFTY-TWO SELECTED CAUSES OF RESIDENT HISPANIC DEATHS BY THE INTERNATIONAL CLASSIFICATION OF DISEASES CODE TENTH REVISION	DEATHS OCCURRING TO HISPANIC RESIDENTS OF VIRGINIA IN VIRGINIA AND OUTSIDE OF VIRGINIA											
	ALL RACES			WHITE RACE			BLACK RACE			OTHER RACES		
	TOTAL	MALE	FEMALE	TOTAL	MALE	FEMALE	TOTAL	MALE	FEMALE	TOTAL	MALE	FEMALE
ALL CAUSES OF DEATH	935	489	446	859	462	397	60	21	39	16	6	10
1) Salmonella Infections, Shigellosis and Amebiasis A01-A03,A06												
2) Tuberculosis A16-A19	1		1	1		1						
3) Scarlet Fever and Erysipelas A38,A46												
4) Meningococcal Infection A39												
5) Septicemia A40-A41	13	7	6	11	7	4	2		2			
6) Syphilis A50-A53												
7) Arthropod-Borne Viral Encephalitis A83-A84,A852												
8) Viral Hepatitis B15-B19	4	2	2	3	2	1	1		1			
9) Human Immunodeficiency Virus (HIV) Disease B20-B24	6	5	1	5	5		1		1			
10) Other Infectious and Parasitic Diseases ..... Residual of A00-B99	13	5	8	13	5	8						
11) Malignant Neoplasms of Esophagus and Stomach C15-C16	19	14	5	17	13	4	2	1	1			
12) Malignant Neoplasms of Colon, Rectum, and Anus C18-C21	23	10	13	22	9	13	1	1				
13) Malignant Neoplasms of Trachea, Bronchus, and Lung C33-C34	37	18	19	35	18	17	1		1	1		1
14) Malignant Neoplasms of Breast C50	17		17	15		15	1		1	1		1
15) Malignant Neoplasms of Cervix Uteri, Corpus Uteri, and Ovary C53-C56	17		17	16		16	1		1			
16) Malignant Neoplasms of Male Genital Organs C60-C63	8	8		8	8							
17) Malignant Neoplasms of Urinary Tract C64-C68	10	3	7	10	3	7						
18) Non-Hodgkin's Lymphoma C82-C85	3	1	2	3	1	2						
19) Leukemia C91-C95	14	10	4	13	10	3	1		1			
20) All Other and Unspecified Malignant Neoplasms .. Residual of C00-C97	82	40	42	74	36	38	6	4	2	2		2
21) Benign Neoplasms and Unspecified Neoplasms D00-D48	7	4	3	6	4	2	1		1			
22) Anemias D50-D64	2	1	1	2	1	1						
23) Diabetes Mellitus E10-E14	27	12	15	24	10	14	3	2	1			
24) Nutritional Deficiencies E40-E64	1	1		1	1							
25) Meningitis G00,G03												
26) Ischemic Heart Diseases I20-I25	84	57	27	81	56	25	3	1	2			
27) All Other Diseases of Heart I00-I09,I11,I13,I26-I51	72	31	41	66	31	35	6		6			
28) Cerebrovascular Diseases I60-I69	36	18	18	34	17	17				2	1	1
29) Other Cardiovascular Diseases I10,I12, I15,I70-I78	12	5	7	10	4	6	2	1	1			
30) Other Disorders of Circulatory System I80-I99	5	2	3	5	2	3						
31) Influenza and Pneumonia J09-J18	14	5	9	13	4	9	1	1				
32) Other Acute Lower Respiratory Infections J20-J22												
33) Chronic Lower Respiratory Diseases J40-J47	15	7	8	14	6	8	1	1				
34) Other Diseases of Respiratory System J00-J06,J30-J39,J60-J98	17	12	5	14	10	4	3	2	1			
35) Diseases of the Digestive System K00-K93	47	32	15	43	30	13	2	1	1	2	1	1
36) Diseases of the Genitourinary System N00-N99	18	6	12	17	6	11	1		1			
37) Pregnancy, Childbirth, and the Puerperium O00-O99	1		1	1		1						
38) Congenital Malformations, Deformations, Abnormalities Q00-Q99	22	10	12	17	6	11	2	2		3	2	1
39) Symptoms, Signs, and Abnormal Clinical Findings R00-R99	21	5	16	20	5	15	1		1			
40) All Other Diseases Not Listed .. Residual of D65-H93,L00-M99,P00-P96	148	64	84	133	62	71	13	2	11	2		2
41) Motor Vehicle Accidents ..... Selected Codes V02-V89	38	28	10	36	28	8	2		2			
42) Other Transport Accidents ..... Selected Codes V01-V99,Y85	2	2		2	2							
43) Accidental Falls and Drowning W00-W19,W65-W74	11	7	4	11	7	4						
44) Accidental Discharge of Firearms W32-W34												
45) All Other Unintentional Injuries ..... Residual of W20-X59,Y86	24	19	5	21	17	4	1	1		2	1	1
46) Suicide by Discharge of Firearms X72-X74	8	8		7	7					1	1	
47) Suicide by Other Means X60-X71,X75-X84,Y870	16	15	1	16	15	1						
48) Homicide by Discharge of Firearms X93-X95	8	6	2	8	6	2						
49) Homicide by Other Means X85-X92,X96-Y09,Y871	9	7	2	8	6	2	1	1				
50) Events of Undetermined Intent Y10-Y34,Y872,Y899	2	1	1	2	1	1						
51) Legal Intervention and Operations of War Y35-Y36,Y890-Y891												
52) Complications of Medical and Surgical Care Y40-Y84,Y88	1	1		1	1							

TABLE 25
ONE HUNDRED THIRTEEN SELECTED CAUSES OF RESIDENT DEATHS BY ICD TENTH REVISION CODES BY AGE, RACE, AND SEX
VIRGINIA, 2012

NATIONAL CENTER FOR HEALTH STATISTICS LIST OF 113 SELECTED CAUSES OF DEATH BY ICD 10 CODES	RACE AND SEX	TOTAL	AGE IN YEARS: Under 5 < 1	Under 5 1-4	5-9	10-14	15-19	20-24	25-29	30-34	35-39	40-44	45-49	50-54	55-59	60-64	65-69	70-74	75-79	80-84	85 Up	Age Unk
1-113	TOTAL	61,101	650	107	49	74	230	447	458	509	648	1,006	1,703	2,684	3,501	4,412	5,173	5,783	6,626	8,481	18,558	2
	WH M	23,599	171	31	23	30	106	218	225	235	275	419	702	1,161	1,519	1,909	2,332	2,492	2,825	3,305	5,620	1
	WH F	24,252	151	29	10	20	46	69	82	107	174	276	463	731	914	1,264	1,673	2,033	2,446	3,617	10,147	
ALL CAUSES OF DEATH	BK M	6,050	156	23	6	12	56	107	100	109	101	167	261	418	587	671	587	617	617	646	808	1
	BK F	5,926	129	17	6	10	19	36	37	43	80	106	227	307	402	455	460	511	593	745	1,743	
	OT M	647	26	4	1	2	1	12	9	7	10	27	28	46	44	62	66	69	73	79	81	
	OT F	627	17	3	3		2	5	5	8	8	11	22	21	35	51	55	61	72	89	159	
1	TOTAL	1	1																			
	WH M	1	1																			
	WH F																					
Salmonella Infections (A01-A02)	BK M																					
	BK F																					
	OT M																					
	OT F																					
2	TOTAL	1																		1		
	WH M	1																		1		
	WH F																					
Shigellosis and Amebiasis (A03,A06)	BK M																					
	BK F																					
	OT M																					
	OT F																					
3	TOTAL	292	2	1							1	4	3	3	3	5	19	35	43	67	106	
	WH M	99	1	1							1	1		1	1	2	7	12	14	20	38	
	WH F	152										2	2	1	1		6	19	21	41	59	
Certain Other Intestinal Infections (A04,A07-A09)	BK M	16										1	1		1	1	1	2	3	2	4	
	BK F	21	1											1		1	5	2	4	3	4	
	OT M	1																	1			
	OT F	3														1				1	1	
4-5	TOTAL	8								1				1	1	2				2	1	
	WH M																					
	WH F	3																		2	1	
Tuberculosis, All Forms (A16-A19)	BK M	1														1						
	BK F	1														1						
	OT M	2												1	1							
	OT F	1								1												
4	TOTAL	7								1				1	1	1				2	1	
	WH M																					
	WH F	3																		2	1	
Respiratory Tuberculosis (A16)	BK M	1														1						
	BK F																					
	OT M	2												1	1							
	OT F	1								1												
5	TOTAL	1														1						
	WH M																					
	WH F																					
Other Tuberculosis (A17-A19)	BK M																					
	BK F	1														1						
	OT M																					
	OT F																					
6	TOTAL	1	1																			
	WH M																					
	WH F	1	1																			
Whooping Cough (A37)	BK M																					
	BK F																					
	OT M																					
	OT F																					
8	TOTAL	1																			1	
	WH M																					
	WH F	1																			1	
Meningococcal Infection (A39)	BK M																					
	BK F																					
	OT M																					
	OT F																					
9	TOTAL	1,308	5	3	1			2	1	5	12	20	30	51	67	106	132	116	176	200	381	
	WH M	430	1	1					1	1	5	7	11	20	25	37	43	39	58	63	118	
	WH F	505		2	1					2	4	2	4	10	14	32	56	40	67	95	176	
Septicemia (A40-A41)	BK M	142	4							2		4	9	8	10	17	12	21	14	11	30	
	BK F	194						2			3	6	6	10	17	20	16	9	31	26	48	
	OT M	22										1		2			4	6	3	2	4	
	OT F	15												1	1		1	1	3	3	5	

TABLE 25
ONE HUNDRED THIRTEEN SELECTED CAUSES OF RESIDENT DEATHS BY ICD TENTH REVISION CODES BY AGE, RACE, AND SEX
VIRGINIA, 2012

NATIONAL CENTER FOR HEALTH STATISTICS LIST OF 113 SELECTED CAUSES OF DEATH BY ICD 10 CODES	RACE AND SEX	TOTAL	AGE IN YEARS: Under 5 < 1	Under 5 1-4	5-9	10-14	15-19	20-24	25-29	30-34	35-39	40-44	45-49	50-54	55-59	60-64	65-69	70-74	75-79	80-84	85 Up	Age Unk
10	TOTAL																					
	WH M																					
	WH F																					
Syphilis (A50-A53)	BK M																					
	BK F																					
	OT M																					
	OT F																					
12	TOTAL																					
	WH M																					
Arthropod-Borne	WH F																					
Viral Encephalitis	BK M																					
(A83-A84,A85.2)	BK F																					
	OT M																					
	OT F																					
13	TOTAL																					
	WH M																					
	WH F																					
Measles (B05)	BK M																					
	BK F																					
	OT M																					
	OT F																					
14	TOTAL	133								2	2	2	9	25	31	33	11	5	7	1	5	
	WH M	65									1	2	4	16	18	15	3	2	3		1	
	WH F	30								2	1		3	4	5	6	3	2	1	1	2	
Viral Hepatitis (B15-B19)	BK M	19												2	6	9	1		1			
	BK F	12											1	2	2	2	3	1			1	
	OT M	2												1		1						
	OT F	5											1				1		2		1	
15	TOTAL	148						1	4	11	7	21	25	31	18	9	12	7	2			
	WH M	32							1	3		3	6	4	5	5	3	2				
	WH F	9								1	2			3		1	1		1			
Human Immunodeficiency Virus	BK M	70						1	1	7	3	11	12	16	6	3	6	3	1			
(HIV) Disease (B20-B24)	BK F	35							2		2	6	7	7	7		2	2				
	OT M	2										1		1								
	OT F																					
17	TOTAL	152	5	2	1	1	1	2		1	2	4	5	3	6	11	15	20	22	19	32	
	WH M	55	3	1			1	1		1		2			2	5	5	6	9	9	10	
	WH F	59	1	1	1							2	4		1	3	5	9	7	7	18	
Other Infectious and Parasitic Diseases	BK M	19				1		1			1			1	2	2	3	3	2	2	1	
(Residual of A00-B99)	BK F	18	1								1		1	2	1	1	2	2	3	1	3	
	OT M																					
	OT F	1																	1			
18-40	TOTAL	14,209		8	13	14	17	31	33	64	88	202	436	842	1,202	1,573	1,920	1,928	1,886	1,825	2,127	
	WH M	5,818		2	7	5	3	13	20	22	32	64	154	305	469	631	872	821	857	771	770	
	WH F	5,215		2	3	6	5	8	6	22	28	83	151	295	373	544	647	706	653	704	979	
Malignant Neoplasms (C00-C97)	BK M	1,479		3		1	5	6	5	10	5	14	41	117	176	206	200	191	187	158	154	
	BK F	1,327		1	1	1	3	4	2	6	16	24	70	102	147	147	151	162	147	152	191	
	OT M	179			1	1				1	2	9	6	13	21	20	24	24	23	17	17	
	OT F	191			1		1			3	5	8	14	10	16	25	26	24	19	23	16	
18	TOTAL	213										3	8	11	22	37	33	26	28	23	22	
	WH M	114										2	3	8	11	20	21	14	13	15	7	
	WH F	47											3	1	5	6	2	5	6	8	11	
Lip, Oral Cavity, and Pharynx (C00-C14)	BK M	31												1	4	8	5	4	7		2	
	BK F	16											2	1	2	2	3	2	2		2	
	OT M	3										1				1	1					
	OT F	2															1	1				

TABLE 25
ONE HUNDRED THIRTEEN SELECTED CAUSES OF RESIDENT DEATHS BY ICD TENTH REVISION CODES BY AGE, RACE, AND SEX
VIRGINIA, 2012

NATIONAL CENTER FOR HEALTH STATISTICS LIST OF 113 SELECTED CAUSES OF DEATH BY ICD 10 CODES	RACE AND SEX	TOTAL	AGE IN YEARS: Under 5 < 1	Under 5 1-4	5-9	10-14	15-19	20-24	25-29	30-34	35-39	40-44	45-49	50-54	55-59	60-64	65-69	70-74	75-79	80-84	85 Up	Age Unk
19	TOTAL	358						1		2		4	7	28	46	52	66	45	41	35	31	
	WH M	240						1		2		3	3	17	35	33	49	30	26	17	24	
	WH F	45											1	4	2	5	6	7	4	12	4	
Esophagus (C15)	BK M	49											1	6	7	11	8	3	8	4	1	
	BK F	18											1	1	1	3	2	4	3	1	2	
	OT M	5										1	1		1		1	1				
	OT F	1																		1		
20	TOTAL	242								5	4	4	14	15	24	24	25	31	26	32	38	
	WH M	95								1		3	7	4	11	11	9	14	15	9	11	
	WH F	73								2	3	1	2	4	4	5	7	7	8	14	16	
Stomach (C16)	BK M	37								2			2	3	7	4	5	3	1	7	3	
	BK F	24											3		1	3	1	5	2	2	7	
	OT M	11									1			4	1	1	2	1			1	
	OT F	2															1	1				
21	TOTAL	1,241						1		4	8	26	51	91	111	133	128	138	168	148	234	
	WH M	474									4	9	21	33	42	53	65	60	75	52	60	
	WH F	444									1	10	16	28	32	44	34	39	55	61	124	
Colon, Rectum, and Anus (C18-C21)	BK M	163								2	1	2	7	20	24	20	16	21	23	12	15	
	BK F	123						1		1	2	3	6	9	11	13	9	13	8	18	29	
	OT M	20										2		1		2	2	2	4	3	4	
	OT F	17								1			1		2	1	2	3	3	2	2	
22	TOTAL	521		1	2			2		2	1	8	18	35	69	100	65	74	49	47	48	
	WH M	243			1			1				3	9	20	32	41	36	30	23	26	21	
	WH F	119		1						1		3	3	4	8	16	11	25	15	13	19	
Liver and Intrahepatic Bile Ducts (C22)	BK M	80								1		1	3	8	18	22	8	7	6	5	1	
	BK F	40						1			1		1	1	3	13	6	7	3	1	3	
	OT M	27										1	2	2	6	6	1	4	2	2	1	
	OT F	12			1										2	2	3	1			3	
23	TOTAL	939								1	4	9	38	54	90	103	130	128	125	108	149	
	WH M	353									2	3	16	21	35	33	56	59	56	36	36	
	WH F	345									1	3	12	11	26	37	42	41	47	50	75	
Pancreas (C25)	BK M	106									1	2	6	12	10	16	15	12	9	7	16	
	BK F	111								1		1	2	10	14	14	15	13	8	13	20	
	OT M	8													2		1	2	2		1	
	OT F	16											2		3	3	1	1	3	2	1	
24	TOTAL	89									2	1	3	6	7	14	10	15	5	14	12	
	WH M	48									1	1		3	2	8	7	7	3	8	8	
	WH F	10									1			1	1	2	2	1		1	1	
Larynx (C32)	BK M	25											2	1	2	3	1	7	1	5	3	
	BK F	6											1	1	2	1			1			
	OT M																					
	OT F																					
25	TOTAL	3,979					1	2	1	3	7	26	89	231	340	458	618	639	612	509	443	
	WH M	1,734						1	1	1	1	7	37	92	138	201	295	296	287	206	171	
	WH F	1,436						1		1	2	9	28	76	113	158	204	226	210	205	203	
Trachea, Bronchus, and Lung (C33-C34)	BK M	436					1				1	4	7	33	57	63	66	68	56	52	28	
	BK F	279									1	1	13	22	25	25	38	37	47	38	32	
	OT M	47								1	1	4		4	5	5	8	6	5	2	6	
	OT F	47									1	1	4	4	2	6	7	6	7	6	3	
26	TOTAL	222				1		1	1	5	5	9	6	13	14	28	32	30	24	22	31	
	WH M	144				1		1	1	2	5	4	3	8	9	19	21	22	19	17	12	
	WH F	72								3		5	3	5	4	7	9	8	5	5	18	
Melanoma of Skin (C43)	BK M	4													1	2	1					
	BK F	2															1				1	
	OT M																					
	OT F																					
27	TOTAL	1,036							1	8	19	36	60	81	105	136	125	117	90	109	149	
	WH M	12												2		2	3	2	1		2	
	WH F	745							1	5	10	24	35	58	59	99	93	88	67	85	121	
Breast (C50)	BK M	3											1		1		1					
	BK F	250								3	6	10	22	20	42	29	25	24	22	22	25	
	OT M																					
	OT F	26									3	2	2	1	3	6	3	3		2	1	

TABLE 25
ONE HUNDRED THIRTEEN SELECTED CAUSES OF RESIDENT DEATHS BY ICD TENTH REVISION CODES BY AGE, RACE, AND SEX
VIRGINIA, 2012

NATIONAL CENTER FOR HEALTH STATISTICS LIST OF 113 SELECTED CAUSES OF DEATH BY ICD 10 CODES	RACE AND SEX	TOTAL	AGE IN YEARS																			
			Under 5			10-	15-	20-	25-	30-	35-	40-	45-	50-	55-	60-	65-	70-	75-	80-	85	Age
			< 1	1-4	5-9	14	19	24	29	34	39	44	49	54	59	64	69	74	79	84	Up	Unk
28	TOTAL	83							1	4	4	7	5	7	13	7	7	13	5	4	6	
	WH M																					
	WH F	55							1	4	2	2	2	6	8	6	7	10	2	1	4	
Cervix Uteri (C53)	BK M																					
	BK F	21									1	3	2	1	5			2	3	2	2	
	OT M																					
	OT F	7									1	2	1			1		1		1		
29	TOTAL	222								1	3	6	6	11	25	22	31	39	29	18	31	
	WH M																					
	WH F	144									1	2	3	8	12	16	21	26	23	10	22	
Corpus Uteri and Uterus (C54-C55)	BK M																					
	BK F	71									2	2	3	2	11	6	9	13	6	8	9	
	OT M																					
	OT F	7								1		2		1	2		1					
30	TOTAL	379							1		1	6	12	25	31	48	48	49	48	47	63	
	WH M																					
	WH F	313							1			5	8	17	25	42	37	45	38	43	52	
Ovary (C56)	BK M																					
	BK F	56									1	1	2	8	5	4	8	4	9	4	10	
	OT M																					
	OT F	10											2		1	2	3		1		1	
31	TOTAL	638											2	11	18	35	57	61	132	127	195	
	WH M	442											2	3	8	26	37	39	94	93	140	
	WH F																					
Prostate (C61)	BK M	183												8	9	7	17	22	36	30	54	
	BK F																					
	OT M	13													1	2	3		2	4	1	
	OT F																					
32	TOTAL	306			1					1	1	4	7	22	28	32	37	39	38	42	54	
	WH M	169									1	3	3	12	16	21	22	24	16	26	25	
	WH F	76										1		6	6	2	8	9	9	10	25	
Kidney and Renal Pelvis (C64-C65)	BK M	34								1			1	3	4	5	4	5	7	2	2	
	BK F	20			1								3		1	4	2	1	4	2	2	
	OT M	6												1	1				2	2		
	OT F	1															1					
33	TOTAL	336							1		1	4	7	8	25	25	40	40	35	55	95	
	WH M	201							1		1	4	7	6	16	15	23	18	23	37	50	
	WH F	79												2	2	5	8	16	7	11	28	
Bladder (C67)	BK M	34													4	3	8	3	2	5	9	
	BK F	20													3	2	1	3	2	2	7	
	OT M	2																	1		1	
	OT F																					
34	TOTAL	352			5	4	4	7	7	4	4	11	17	34	39	40	66	43	29	23	15	
	WH M	173			2	2	1	2	6	4	3	6	7	10	19	20	43	17	12	10	9	
Meninges, Brain, and Other	WH F	144			3	2	2	4	1		1	4	7	17	12	18	22	24	14	8	5	
Parts Central Nervous System	BK M	14						1					2	1	4	1	1		2	2		
(C70-C72)	BK F	16					1							5	3	1		2	1	2	1	
	OT M	1																		1		
	OT F	4										1	1	1	1							
35-39	TOTAL	1,355		4	5	4	5	10	10	13	8	16	30	54	67	111	184	182	188	224	240	
	WH M	641		2	4	1		4	4	7	4	6	15	24	32	51	85	95	98	114	95	
	WH F	428				2	1	2	1	1	3	8	8	14	20	24	61	42	64	70	107	
Lymphoid, Hematopoietic and	BK M	127		1			3	2	3	3	1	2	3	7	8	21	18	21	9	16	9	
Related Tissue (C81-C96)	BK F	121		1		1	1	2	2	1			3	7	5	11	14	17	14	19	23	
	OT M	19			1									1	2	1	4	4	3	1	2	
	OT F	19								1			1	1		3	2	3		4	4	

TABLE 25
ONE HUNDRED THIRTEEN SELECTED CAUSES OF RESIDENT DEATHS BY ICD TENTH REVISION CODES BY AGE, RACE, AND SEX
VIRGINIA, 2012

NATIONAL CENTER FOR HEALTH STATISTICS LIST OF 113 SELECTED CAUSES OF DEATH BY ICD 10 CODES	RACE AND SEX	TOTAL	AGE IN YEARS: Under 5 < 1	Under 5 1-4	5-9	10-14	15-19	20-24	25-29	30-34	35-39	40-44	45-49	50-54	55-59	60-64	65-69	70-74	75-79	80-84	85 Up	Age Unk
35	TOTAL	28						2	2		2	1		3		1	5	4		3	5	
	WH M	14						1	1								4	3		1	4	
	WH F	7						1	1		1	1		1						1	1	
Hodgkin's Disease (C81)	BK M	5									1			2			1			1		
	BK F																					
	OT M	1																1				
	OT F	1														1						
36	TOTAL	475						2	2	5	2	4	10	17	20	39	72	63	65	94	80	
	WH M	218						2		3	1	1	5	7	11	21	28	32	33	48	26	
	WH F	175									1	2	2	5	8	5	33	17	25	34	43	
Non-Hodgkin's Lymphoma (C82-C85)	BK M	38							1	1		1	1	1	1	10	7	5	2	5	3	
	BK F	28							1				2	3		2	2	5	4	3	6	
	OT M	7												1			2	2	1	1		
	OT F	9								1						1		2		3	2	
37	TOTAL	544		4	5	4	5	6	6	8	4	10	13	22	25	39	60	76	78	83	96	
	WH M	288		2	4	1		1	3	4	3	4	6	12	15	16	35	45	45	48	44	
	WH F	161				2	1	1		1	1	5	6	7	7	12	16	15	24	24	39	
Leukemia (C91-C95)	BK M	38		1			3	2	2	2		1	1	2		5	1	8	2	4	4	
	BK F	49		1		1	1	2	1	1				1	2	5	6	8	6	6	8	
	OT M	5			1										1	1	1		1			
	OT F	3															1			1	1	
38	TOTAL	306										1	7	12	22	32	47	39	44	44	58	
	WH M	121										1	4	5	6	14	18	15	20	17	21	
Multiple Myeloma and Immunoproliferative	WH F	83												1	5	7	12	10	14	11	23	
Neoplasms (C88,C90)	BK M	46											1	2	7	6	9	8	5	6	2	
	BK F	44											1	3	3	4	6	4	4	10	9	
	OT M	6													1		1	1	1		2	
	OT F	6											1	1		1	1	1			1	
39	TOTAL	2																	1		1	
	WH M																					
Other Malignancies of Lymphoid	WH F	2																	1		1	
and Hematopoietic Tissue (C96)	BK M																					
	BK F																					
	OT M																					
	OT F																					
40	TOTAL	1,698		3		5	7	7	10	11	16	22	56	105	128	168	218	219	214	238	271	
	WH M	735				1	2	3	7	5	10	10	21	42	63	77	100	94	96	105	99	
All Other and Unspecified	WH F	640		1		2	2	1	1	5	3	6	20	33	34	52	73	87	79	97	144	
Malignant Neoplasms	BK M	153		2		1	1	3	2	1	1	3	6	14	16	20	26	15	20	11	11	
(Residual of C00-C97)	BK F	133					1				2	3	6	14	13	16	17	15	12	18	16	
	OT M	17				1							3		2	2	1	4	2	2		
	OT F	20					1							2		1	1	4	5	5	1	
41	TOTAL	397	2	1		1	2	4	6		3		6	11	14	19	29	60	48	75	116	
	WH M	160	1			1	2	1	4				2	4	7	10	12	28	25	26	37	
Benign Neoplasms and Neoplasms	WH F	162						1	1		1		3	5	3	3	13	20	15	35	62	
of Unspecified Nature (D00-D48)	BK M	22						1			2			1		3		2	4	5	4	
	BK F	40	1						1					1	2	2	3	9	4	7	10	
	OT M	5		1									1		2		1					
	OT F	8						1								1		1		2	3	
42	TOTAL	143		1			3	3	1	1	2	1	8	4	6	6	9	13	12	20	53	
	WH M	40						1			1		2			1	1	7	5	8	14	
	WH F	51											2			1	5	1	6	10	26	
Anemias (D50-D64)	BK M	26					3		1			1	2	1	5	3		2	1	1	6	
	BK F	24		1				2		1	1		2	2	1	1	3	3		1	6	
	OT M																					
	OT F	2												1							1	

TABLE 25
ONE HUNDRED THIRTEEN SELECTED CAUSES OF RESIDENT DEATHS
BY ICD TENTH REVISION CODES BY AGE, RACE, AND SEX
VIRGINIA, 2012

NATIONAL CENTER FOR HEALTH STATISTICS LIST OF 113 SELECTED CAUSES OF DEATH BY ICD 10 CODES	RACE AND SEX	TOTAL	AGE IN YEARS: Under 5 < 1	Under 5 1-4	5-9	10-14	15-19	20-24	25-29	30-34	35-39	40-44	45-49	50-54	55-59	60-64	65-69	70-74	75-79	80-84	85 Up	Age Unk
43	TOTAL	1,589		1		1	1	5	8	10	19	20	54	86	130	169	183	176	189	225	312	
	WH M	578		1				2	3	4	2	8	21	45	59	73	66	67	70	76	81	
	WH F	498					1	1	1	2	7	6	10	14	28	45	46	51	56	80	150	
Diabetes Mellitus (E10-E14)	BK M	217						1		3	3	3	19	12	19	27	35	25	26	26	18	
	BK F	260				1		1	4	1	7	2	3	13	22	20	29	29	32	37	59	
	OT M	18											1	1	1	4	4	2	2	2	1	
	OT F	18										1		1	1		3	2	3	4	3	
44-45	TOTAL	80							1			1	2	2	4	2	10	10	10	12	26	
	WH M	24											1	1	1	1	5	5	2	2	6	
	WH F	35							1				1	1	1		5	3	6	4	13	
Nutritional Deficiencies (E40-E64)	BK M	9										1			1	1		1	1	3	1	
	BK F	10													1			1	1	2	5	
	OT M	1																		1		
	OT F	1																			1	
44	TOTAL	75							1			1	2	2	4	2	10	8	10	12	23	
	WH M	24											1	1	1	1	5	5	2	2	6	
	WH F	30							1				1	1	1		5	1	6	4	10	
Malnutrition (E40-E46)	BK M	9										1			1	1		1	1	3	1	
	BK F	10													1			1	1	2	5	
	OT M	1																		1		
	OT F	1																			1	
45	TOTAL	5																2			3	
	WH M																					
	WH F	5																2			3	
Other Nutritional Deficiencies (E50-E64)	BK M																					
	BK F																					
	OT M																					
	OT F																					
46	TOTAL	11	3										1	1	1		3	1		1		
	WH M	4											1	1			2					
	WH F	4	1														1	1		1		
Meningitis (G00,G03)	BK M	2	1												1							
	BK F	1	1																			
	OT M																					
	OT F																					
47	TOTAL	561											1		4	8	23	64	105	145	211	
	WH M	300											1		1	5	16	35	66	79	97	
	WH F	204													3		5	19	32	50	95	
Parkinson's Disease (G20-G21)	BK M	28														2	1	7	4	8	6	
	BK F	21														1	1	1	2	4	12	
	OT M	5																1	1	2	1	
	OT F	3																1		2		
48	TOTAL	1,708													5	14	25	69	179	321	1,095	
	WH M	440													2	5	10	21	63	88	251	
	WH F	1,028													1	6	13	28	95	181	704	
Alzheimer's Disease (G30)	BK M	65														1		6	7	20	31	
	BK F	153													2	1	1	11	14	28	96	
	OT M	5																1		1	3	
	OT F	17														1	1	2		3	10	
49-64	TOTAL	17,861	16	8	1	4	16	22	32	62	118	229	405	678	898	1,189	1,331	1,592	1,885	2,606	6,769	
	WH M	6,893	8	2		1	4	11	12	26	48	93	153	307	402	553	647	694	811	1,039	2,082	
	WH F	6,978	4	2		1	5	2	3	8	26	43	87	143	178	232	345	512	627	1,083	3,677	
Major Cardiovascular Diseases (I00-I78)	BK M	1,808	1	2		2	3	6	10	17	25	58	85	129	185	227	189	204	206	194	265	
	BK F	1,848	2	1	1		4	2	4	11	17	28	69	83	115	140	117	144	203	238	669	
	OT M	180	1					1	2		2	6	9	12	9	27	19	22	17	31	22	
	OT F	154		1					1			1	2	4	9	10	14	16	21	21	54	

TABLE 25
ONE HUNDRED THIRTEEN SELECTED CAUSES OF RESIDENT DEATHS
BY ICD TENTH REVISION CODES BY AGE, RACE, AND SEX
VIRGINIA, 2012

NATIONAL CENTER FOR HEALTH STATISTICS LIST OF 113 SELECTED CAUSES OF DEATH BY ICD 10 CODES	RACE AND SEX	TOTAL	AGE IN YEARS																		
			Under 5			10-	15-	20-	25-	30-	35-	40-	45-	50-	55-	60-	65-	70-	75-	80-	85	Age
			< 1	1-4	5-9	14	19	24	29	34	39	44	49	54	59	64	69	74	79	84	Up	Unk
49-59	TOTAL	13,289	13	5		2	12	20	24	52	98	186	313	540	714	921	1,017	1,200	1,411	1,860	4,901	
	WH M	5,495	7				1	10	9	22	39	79	129	269	349	452	527	562	643	796	1,601	
	WH F	4,988	3	1		1	5	2	1	7	23	32	66	111	137	187	246	374	455	741	2,596	
Diseases of Heart (I00-I09,I11,I13,I20-I51)	BK M	1,330	1	2		1	3	5	8	14	22	50	61	102	135	168	137	146	142	141	192	
	BK F	1,257	1	1			3	2	4	9	13	20	47	48	80	94	87	98	143	145	462	
	OT M	126	1					1	2		1	5	9	7	7	15	12	14	15	23	14	
	OT F	93		1									1	3	6	5	8	6	13	14	36	
49	TOTAL	48										1	1	3	5	3	6	6	5	5	13	
	WH M	11												2		1		1	2	1	4	
Acute Rheumatic Fever and	WH F	28										1	1	1	3	1	4	3	2	4	8	
Chronic Rheumatic Heart	BK M	2															1	1				
Disease (I00-I09)	BK F	6													1	1	1	1	1		1	
	OT M																					
	OT F	1													1							
50	TOTAL	500						3	3	4	12	23	21	27	31	39	23	30	49	52	183	
	WH M	148						2	1	2	4	11	9	9	12	20	11	8	14	11	34	
	WH F	194									1	4	4	6	6	7	5	12	18	29	102	
Hypertensive Heart Disease (I11)	BK M	74							2	2	4	5	5	9	6	8	5	7	8	5	8	
	BK F	73						1			2	2	2	2	6	3	2	2	9	6	36	
	OT M	8									1	1	1	1	1	1		1		1		
	OT F	3																			3	
51	TOTAL	90									1				6	3	9	7	9	11	44	
	WH M	15													1	1	2	1	2	3	5	
	WH F	45														1	5	3	4	4	28	
Hypertensive Heart and Renal Disease (I13)	BK M	10													1	1		1	2		5	
	BK F	19									1				4		2	2	1	3	6	
	OT M																					
	OT F	1																		1		
52-55	TOTAL	7,457					2	3	3	20	45	107	173	359	443	589	657	703	835	1,046	2,472	
	WH M	3,429						3	1	11	23	56	78	204	247	316	365	363	414	482	866	
	WH F	2,558					1			1	10	13	38	65	75	117	148	205	250	392	1,243	
Ischemic Heart Diseases (I20-I25)	BK M	743							2	5	9	28	30	57	81	99	86	81	81	72	112	
	BK F	606					1			3	3	7	19	26	34	43	43	44	74	82	227	
	OT M	79										3	8	6	4	9	10	7	10	13	9	
	OT F	42												1	2	5	5	3	6	5	15	
52	TOTAL	2,539						1	1	9	17	41	69	140	161	233	248	243	306	328	742	
	WH M	1,140						1	1	4	7	24	30	86	91	128	138	118	141	132	239	
	WH F	914									4	5	15	28	33	54	57	81	102	142	393	
Acute Myocardial Infarction (I21-I22)	BK M	239								3	5	9	13	13	25	32	34	28	25	19	33	
	BK F	197								2	1	2	7	9	11	11	11	14	29	30	70	
	OT M	33										1	4	3	1	4	5	1	6	4	4	
	OT F	16												1		4	3	1	3	1	3	
53	TOTAL	532					2			3	4	8	13	46	62	54	56	47	41	56	140	
	WH M	225								1	1	3	6	27	32	29	26	21	16	25	38	
	WH F	174					1				3		4	4	6	9	14	17	12	24	80	
Other Acute Ischemic Heart Diseases (I24)	BK M	73								2		3	1	9	17	13	8	5	5	4	6	
	BK F	53					1					2	1	6	6	3	7	4	7	2	14	
	OT M	5											1		1		1			1	1	
	OT F	2																	1		1	
54-55	TOTAL	4,386						2	2	8	24	58	91	173	220	302	353	413	488	662	1,590	
	WH M	2,064						2		6	15	29	42	91	124	159	201	224	257	325	589	
Angina Pectoris and Chronic	WH F	1,470								1	3	8	19	33	36	54	77	107	136	226	770	
Ischemic Heart Diseases	BK M	431							2		4	16	16	35	39	54	44	48	51	49	73	
(I20,I25)	BK F	356								1	2	3	11	11	17	29	25	26	38	50	143	
	OT M	41										2	3	3	2	5	4	6	4	8	4	
	OT F	24													2	1	2	2	2	4	11	

TABLE 25
ONE HUNDRED THIRTEEN SELECTED CAUSES OF RESIDENT DEATHS BY ICD TENTH REVISION CODES BY AGE, RACE, AND SEX
VIRGINIA, 2012

NATIONAL CENTER FOR HEALTH STATISTICS LIST OF 113 SELECTED CAUSES OF DEATH BY ICD 10 CODES	RACE AND SEX	TOTAL	AGE IN YEARS: Under 5 < 1	1-4	5-9	10-14	15-19	20-24	25-29	30-34	35-39	40-44	45-49	50-54	55-59	60-64	65-69	70-74	75-79	80-84	85 Up	Age Unk
54	TOTAL	994						1	1	4	16	36	47	73	65	95	81	85	83	108	299	
	WH M	450						1		4	12	18	25	40	41	52	46	41	39	37	94	
	WH F	328									2	6	10	11	13	19	18	24	24	47	154	
Atherosclerotic Cardiovascular	BK M	125							1		2	10	9	15	9	16	11	14	14	13	11	
Disease (I25.0)	BK F	77											3	5	1	8	6	4	6	6	38	
	OT M	9										2		2	1			1		3		
	OT F	5																1		2	2	
55	TOTAL	3,392						1	1	4	8	22	44	100	155	207	272	328	405	554	1,291	
	WH M	1,614						1		2	3	11	17	51	83	107	155	183	218	288	495	
All Other Forms of Ischemic Heart Disease	WH F	1,142								1	1	2	9	22	23	35	59	83	112	179	616	
(I20,I25.1-I25.9)	BK M	306							1		2	6	7	20	30	38	33	34	37	36	62	
	BK F	279								1	2	3	8	6	16	21	19	22	32	44	105	
	OT M	32											3	1	1	5	4	5	4	5	4	
	OT F	19													2	1	2	1	2	2	9	
56-59	TOTAL	5,194	13	5		2	10	14	18	28	40	55	118	151	229	287	322	454	513	746	2,189	
	WH M	1,892	7				1	5	7	9	12	12	42	54	89	114	149	189	211	299	692	
	WH F	2,163	3	1		1	4	2	1	6	12	14	23	39	53	61	84	151	181	312	1,215	
Other Heart Diseases (I26-I51)	BK M	501	1	2		1	3	5	4	7	9	17	26	36	47	60	45	56	51	64	67	
	BK F	553	1	1			2	1	4	6	7	11	26	20	35	47	39	49	58	54	192	
	OT M	39	1					1	2			1			2	5	2	6	5	9	5	
	OT F	46		1									1	2	3		3	3	7	8	18	
56	TOTAL	14											1	3	4	3		1			2	
	WH M	3												1	2							
	WH F	5											1	1	1	1					1	
Acute and Subacute Endocarditis (I33)	BK M	2													1	1						
	BK F	4												1		1		1			1	
	OT M																					
	OT F																					
57	TOTAL	19		1						1			2	2	3	1	1		1	4	3	
	WH M	9											2		2	1	1			1	2	
Diseases of Pericardium	WH F	5													1					3	1	
and Acute Myocarditis (I30-I31,I40)	BK M	3								1				2								
	BK F	1		1																		
	OT M	1																	1			
	OT F																					
58	TOTAL	1,736	1				1	3	1	5	4	6	10	23	31	64	92	138	153	278	926	
	WH M	609						2		2	1	1	3	7	10	21	37	52	65	113	295	
	WH F	766									1	1	1	3	6	11	25	47	51	116	504	
Heart Failure (I50)	BK M	142	1					1	1	2		3	3	9	10	21	13	19	14	21	24	
	BK F	194					1			1	2	1	3	4	4	11	17	18	19	21	92	
	OT M	9																1	1	5	2	
	OT F	16													1			1	3	2	9	
59	TOTAL	3,425	12	4		2	9	11	17	22	36	49	105	123	191	219	229	315	359	464	1,258	
	WH M	1,271	7				1	3	7	7	11	11	37	46	75	92	111	137	146	185	395	
All Other Forms of Heart Disease	WH F	1,387	3	1		1	4	2	1	6	11	13	21	35	45	49	59	104	130	193	709	
(I26-I28,I34-I38,I42-I49,I51)	BK M	354		2		1	3	4	3	4	9	14	23	25	36	38	32	37	37	43	43	
	BK F	354	1				1	1	4	5	5	10	23	15	31	35	22	30	39	33	99	
	OT M	29	1					1	2			1			2	5	2	5	3	4	3	
	OT F	30		1									1	2	2		3	2	4	6	9	
60	TOTAL	639								2	2	7	12	30	28	42	40	48	57	87	284	
	WH M	169									1	2	4	5	10	17	18	11	13	27	61	
Essential Hypertension and	WH F	254										1	1	3	5	6	10	19	20	33	156	
Hypertensive Renal Disease (I10,I12,I15)	BK M	80								1		3	2	9	8	8	9	10	10	7	13	
	BK F	123								1	1	1	5	13	5	10	3	7	12	16	49	
	OT M	7														1			2	3	1	
	OT F	6																1		1	4	

TABLE 25
ONE HUNDRED THIRTEEN SELECTED CAUSES OF RESIDENT DEATHS BY ICD TENTH REVISION CODES BY AGE, RACE, AND SEX
VIRGINIA, 2012

NATIONAL CENTER FOR HEALTH STATISTICS LIST OF 113 SELECTED CAUSES OF DEATH BY ICD 10 CODES	RACE AND SEX	TOTAL	AGE IN YEARS: Under 5 < 1	1-4	5-9	10-14	15-19	20-24	25-29	30-34	35-39	40-44	45-49	50-54	55-59	60-64	65-69	70-74	75-79	80-84	85 Up	Age Unk
61	TOTAL	3,390	2	2	1	2	4	2	6	7	12	31	71	92	134	188	236	290	355	580	1,375	
	WH M	1,028	1	2		1	3	1	2	3	5	10	16	29	34	66	84	97	129	184	361	
	WH F	1,517	1						2	1	3	8	18	24	32	35	79	103	128	275	808	
Cerebrovascular Diseases (I60-I69)	BK M	339				1		1	1	2		4	19	14	37	42	38	42	46	40	52	
	BK F	411			1		1			1	3	7	17	20	26	32	23	32	44	70	134	
	OT M	44									1	1		4	2	9	7	8		5	7	
	OT F	51							1			1	1	1	3	4	5	8	8	6	13	
62	TOTAL	128												1	3	8	2	15	16	20	63	
	WH M	46													3	5		9	7	6	16	
	WH F	60												1		1		4	6	10	38	
Atherosclerosis (I70)	BK M	10														2	1	2	2		3	
	BK F	10																	1	4	5	
	OT M																					
	OT F	2															1				1	
63-64	TOTAL	415	1	1					2	1	6	5	9	15	19	30	36	39	46	59	146	
	WH M	155							1	1	3	2	4	4	6	13	18	15	19	26	43	
Other Diseases of Circulatory System	WH F	159		1								2	2	4	4	3	10	12	18	24	79	
(I71-I78)	BK M	49							1		3	1	3	4	5	7	4	4	6	6	5	
	BK F	47	1											2	4	4	4	7	3	3	19	
	OT M	3												1		2						
	OT F	2														1		1				
63	TOTAL	215							2	1	3	3	5	10	7	15	23	21	25	32	68	
	WH M	104							1	1	1	2	2	2	4	10	14	11	11	18	27	
	WH F	67										1	1	3			5	4	10	11	32	
Aortic Aneurysm and Dissection (I71)	BK M	22							1		2		2	2	3	3	3	1	2	1	2	
	BK F	20												2		1	1	5	2	2	7	
	OT M	2												1		1						
	OT F																					
64	TOTAL	200	1	1							3	2	4	5	12	15	13	18	21	27	78	
	WH M	51									2		2	2	2	3	4	4	8	8	16	
Other Diseases of Arteries, Arterioles,	WH F	92		1								1	1	1	4	3	5	8	8	13	47	
and Capillaries (I72-I78)	BK M	27									1	1	1	2	2	4	1	3	4	5	3	
	BK F	27	1												4	3	3	2	1	1	12	
	OT M	1														1						
	OT F	2														1		1				
65	TOTAL	104				1			4	3	5	4	8	10	8	6	5	7	8	15	20	
	WH M	33				1			1	1	1	1	3	3	2		2	3	2	7	6	
	WH F	41								2	1		4	5	1	4	1	3	6	3	11	
Other Disorders of Circulatory System	BK M	12							1		1	2	1	2	3	1				1		
(I80-I99)	BK F	17							2		2	1			2	1	1	1		4	3	
	OT M																					
	OT F	1															1					
66-67	TOTAL	1,302	5	4	2	1	1	2	4	7	8	13	17	33	37	54	64	80	119	211	640	
	WH M	524	1	2	1		1	1		4	3	2	4	16	16	25	30	33	58	101	226	
	WH F	575	1		1				3		2	4	7	12	13	12	21	30	43	81	345	
Influenza and Pneumonia (J09-J18)	BK M	92	3			1			1		2	4	3	3	3	10	3	6	12	11	30	
	BK F	92		1				1		3	1	3	3	1	4	7	8	8	4	15	33	
	OT M	10		1											1		1	1	2	1	3	
	OT F	9												1			1	2		2	3	
66	TOTAL	27	1						1		1			2	2	2	1	1	5	3	8	
	WH M	9	1								1			2	1		1	1	1	1		
	WH F	17							1						1	2			3	2	8	
Influenza (J09-J11)	BK M																					
	BK F	1																	1			
	OT M																					
	OT F																					

TABLE 25
ONE HUNDRED THIRTEEN SELECTED CAUSES OF RESIDENT DEATHS
BY ICD TENTH REVISION CODES BY AGE, RACE, AND SEX
VIRGINIA, 2012

NATIONAL CENTER FOR HEALTH STATISTICS LIST OF 113 SELECTED CAUSES OF DEATH BY ICD 10 CODES	RACE AND SEX	TOTAL	AGE IN YEARS: Under 5 < 1	1-4	5-9	10-14	15-19	20-24	25-29	30-34	35-39	40-44	45-49	50-54	55-59	60-64	65-69	70-74	75-79	80-84	85 Up	Age Unk
67	TOTAL	1,275	4	4	2	1	1	2	3	7	7	13	17	31	35	52	63	79	114	208	632	
	WH M	515		2	1		1	1		4	2	2	4	14	15	25	29	32	57	100	226	
	WH F	558	1		1				2		2	4	7	12	12	10	21	30	40	79	337	
Pneumonia (J12-J18)	BK M	92	3			1			1		2	4	3	3	3	10	3	6	12	11	30	
	BK F	91		1				1		3	1	3	3	1	4	7	8	8	3	15	33	
	OT M	10		1											1		1	1	2	1	3	
	OT F	9												1			1	2		2	3	
68-69	TOTAL	2											1			1						
	WH M	1											1									
	WH F																					
Other Acute Lower Respiratory Infections	BK M																					
(J20-J22)	BK F	1														1						
	OT M																					
	OT F																					
68	TOTAL	2											1			1						
	WH M	1											1									
	WH F																					
Acute Bronchitis and Brochiolitis (J20-J21)	BK M																					
	BK F	1														1						
	OT M																					
	OT F																					
69	TOTAL																					
	WH M																					
Unspecified Acute Lower	WH F																					
Respiratory Infection (J22)	BK M																					
	BK F																					
	OT M																					
	OT F																					
70-73	TOTAL	3,046	1	2	2	4	2	6	6	4	6	12	39	67	123	202	308	422	472	560	808	
	WH M	1,167	1			1	1	2	3	1	1	4	11	29	44	80	135	187	172	220	275	
	WH F	1,531			1	1	1	2	1		3	4	15	27	59	88	143	185	245	281	475	
Chronic Lower Respiratory Diseases	BK M	176		1	1	1		2	2	1		2	9	5	11	21	15	20	30	29	26	
(J40-J47)	BK F	141				1				1	1		4	6	9	11	14	24	21	24	25	
	OT M	15										1				1		3	1	5	4	
	OT F	16		1						1	1	1				1	1	3	3	1	3	
70	TOTAL	14			1										1	2		1		4	5	
	WH M	4														1				1	2	
	WH F	9													1	1		1		3	3	
Bronchitis, Chronic and Unspecified	BK M	1			1																	
(J40-J42)	BK F																					
	OT M																					
	OT F																					
71	TOTAL	198				1							2	9	6	15	24	28	31	37	45	
	WH M	80				1							1	5	2	9	10	9	13	13	17	
	WH F	98												3	3	4	11	16	15	20	26	
Emphysema (J43)	BK M	10											1	1	1	2	1	1		3		
	BK F	7															2		3	1	1	
	OT M	2																1			1	
	OT F	1																1				
72	TOTAL	105	1	2	1	3	1	5	6	3	5	6	10	5	9	7	4	10	5	7	15	
	WH M	15	1				1	2	3	1					2	3	1				1	
	WH F	44			1	1		1	1		3	2	5	1	6	1	1	4	2	5	10	
Asthma (J45-J46)	BK M	21		1		1		2	2	1		2	3	3		1	2	1	1		1	
	BK F	18				1				1	1		2	1	1	2		4	1	2	2	
	OT M	2										1						1				
	OT F	5		1							1	1							1		1	

TABLE 25
ONE HUNDRED THIRTEEN SELECTED CAUSES OF RESIDENT DEATHS
BY ICD TENTH REVISION CODES BY AGE, RACE, AND SEX
VIRGINIA, 2012

NATIONAL CENTER FOR HEALTH STATISTICS LIST OF 113 SELECTED CAUSES OF DEATH BY ICD 10 CODES	RACE AND SEX	TOTAL	AGE IN YEARS: Under 5 < 1	Under 5 1-4	5-9	10-14	15-19	20-24	25-29	30-34	35-39	40-44	45-49	50-54	55-59	60-64	65-69	70-74	75-79	80-84	85 Up	Age Unk
73	TOTAL	2,729					1	1		1	1	6	27	53	107	178	280	383	436	512	743	
	WH M	1,068									1	4	10	24	40	67	124	178	159	206	255	
	WH F	1,380					1	1				2	10	23	49	82	131	164	228	253	436	
Other Chronic Lower Respiratory Diseases	BK M	144											5	1	10	18	12	18	29	26	25	
(J44,J47)	BK F	116											2	5	8	9	12	20	17	21	22	
	OT M	11														1		1	1	5	3	
	OT F	10								1						1	1	2	2	1	2	
74	TOTAL	62												2	2	5	10	5	9	7	22	
	WH M	61												2	2	5	10	5	9	7	21	
	WH F	1																			1	
Pneumoconioses and Chemical Effects	BK M																					
(J60-J66,J68)	BK F																					
	OT M																					
	OT F																					
75	TOTAL	540					1			2	2	4	8	13	12	16	31	28	76	109	238	
	WH M	233					1				1	1	3	5	8	8	15	15	28	49	99	
	WH F	201								1	1	3	4	7	1	4	6	9	29	41	95	
Pneumonitis Due to Solids and Liquids	BK M	53								1			1		3	1	5	4	11	14	13	
(J69)	BK F	42												1		2	4		6	4	25	
	OT M	4														1			1	1	1	
	OT F	7															1		1		5	
76	TOTAL	935	10	5	3	1	2	4		6	3	4	10	23	34	52	98	109	128	165	278	
	WH M	388	2		2			3		1	2	1	2	7	15	23	46	56	56	70	102	
Other Diseases of Respiratory System	WH F	382	2	2						3		1	4	9	14	19	35	37	59	63	134	
(J00-J06,J30-J39,J67,J70-J98)	BK M	70	4	3				1			1	1	2	4	3	5	10	8	4	14	10	
	BK F	82	2		1	1	2			2			2	3	1	5	7	7	6	15	28	
	OT M	7										1						1	1	3	1	
	OT F	6													1				2		3	
77	TOTAL	53											1		7	7	4	1	7	10	16	
	WH M	21													3	2	3		4	5	4	
	WH F	24													1	4		1	2	5	11	
Peptic Ulcer (K25-K28)	BK M	2													1	1						
	BK F	5											1		2		1				1	
	OT M	1																	1			
	OT F																					
78	TOTAL	8													1			1	3		3	
	WH M	2													1				1			
	WH F	2																			2	
Diseases of Appendix (K35-K38)	BK M	3																1	2			
	BK F																					
	OT M	1																			1	
	OT F																					
79	TOTAL	29	1									3	1		1	2	1		4	5	11	
	WH M	8										1	1				1			2	3	
	WH F	15													1	1			3	2	8	
Hernia (K40-K46)	BK M																					
	BK F	6	1									2				1			1	1		
	OT M																					
	OT F																					
80-81	TOTAL	809						1		2	18	38	72	113	134	132	118	73	43	33	32	
	WH M	450						1		1	7	23	44	71	87	72	54	36	22	17	15	
	WH F	227									7	9	21	21	22	35	44	25	17	12	14	
Chronic Liver Disease and Cirrhosis	BK M	86								1	3	4	4	16	20	16	10	7	1	3	1	
(K70,K73-K74)	BK F	34									1	1	2	4	4	8	8	2	2		2	
	OT M	7										1		1			2	1	1	1		
	OT F	5											1		1	1		2				

TABLE 25
ONE HUNDRED THIRTEEN SELECTED CAUSES OF RESIDENT DEATHS BY ICD TENTH REVISION CODES BY AGE, RACE, AND SEX
VIRGINIA, 2012

NATIONAL CENTER FOR HEALTH STATISTICS LIST OF 113 SELECTED CAUSES OF DEATH BY ICD 10 CODES	RACE AND SEX	TOTAL	AGE IN YEARS: Under 5 < 1	Under 5 1-4	5-9	10-14	15-19	20-24	25-29	30-34	35-39	40-44	45-49	50-54	55-59	60-64	65-69	70-74	75-79	80-84	85 Up	Age Unk
80	TOTAL	275						1		2	11	26	38	58	51	41	28	12	4		3	
	WH M	173						1		1	5	18	21	33	38	23	19	7	4		3	
	WH F	56									4	4	12	13	5	8	6	4				
Alcoholic Liver Disease (K70)	BK M	36								1	2	2	4	9	6	8	3	1				
	BK F	8										1	1	2	2	2						
	OT M	2										1		1								
	OT F																					
81	TOTAL	534									7	12	34	55	83	91	90	61	39	33	29	
	WH M	277									2	5	23	38	49	49	35	29	18	17	12	
	WH F	171									3	5	9	8	17	27	38	21	17	12	14	
Other Chronic Liver Disease	BK M	50									1	2		7	14	8	7	6	1	3	1	
and Cirrhosis (K73-K74)	BK F	26									1		1	2	2	6	8	2	2		2	
	OT M	5															2	1	1	1		
	OT F	5											1		1	1		2				
82	TOTAL	70													3	1	9	6	8	14	29	
	WH M	29													2		2	4	5	10	6	
Cholelithiasis and Other	WH F	32														1	4	1	2	3	21	
Disorders of Gallbladder (K80-K82)	BK M	3													1		1			1		
	BK F	5															2	1	1		1	
	OT M	1																			1	
	OT F																					
83-86	TOTAL	1,518	3				1	1	2	3	12	12	31	38	59	96	103	170	202	227	558	
	WH M	503	1					1		3	2	6	6	11	15	25	43	56	73	76	185	
Nephritis, Nephrotic Syndrome,	WH F	542									3		1	9	17	24	30	54	75	85	244	
and Nephrosis	BK M	204					1				2	3	9	11	15	26	18	24	25	33	37	
(N00-N07,N17-N19,N25-N27)	BK F	231	2						2		5	3	13	7	11	20	11	31	21	30	75	
	OT M	22											1		1	1	1	3	6	2	7	
	OT F	16											1					2	2	1	10	
83	TOTAL	9														1		1	1	3	3	
	WH M	3																		2	1	
Acute and Progressive Nephritic	WH F	2																	1		1	
and Nephrotic Syndrome	BK M	2																1		1		
(N00-N01,N04)	BK F	2														1					1	
	OT M																					
	OT F																					
84	TOTAL	8													1		1		4	1	1	
Chronic Glomerulonephritis, Nephritis,	WH M	4													1		1		1	1		
Nephritis Unspecified as Acute or Chronic,	WH F	4																	3		1	
and Renal Sclerosis	BK M																					
(N02-N03,N05-N07,N26)	BK F																					
	OT M																					
	OT F																					
85	TOTAL	1,501	3				1	1	2	3	12	12	31	38	58	95	102	169	197	223	554	
	WH M	496	1					1		3	2	6	6	11	14	25	42	56	72	73	184	
	WH F	536									3		1	9	17	24	30	54	71	85	242	
Renal Failure (N17-N19)	BK M	202					1				2	3	9	11	15	26	18	23	25	32	37	
	BK F	229	2						2		5	3	13	7	11	19	11	31	21	30	74	
	OT M	22											1		1	1	1	3	6	2	7	
	OT F	16											1					2	2	1	10	
86	TOTAL																					
	WH M																					
	WH F																					
Other Disorders of Kidney (N25, N27)	BK M																					
	BK F																					
	OT M																					
	OT F																					

TABLE 25
ONE HUNDRED THIRTEEN SELECTED CAUSES OF RESIDENT DEATHS BY ICD TENTH REVISION CODES BY AGE, RACE, AND SEX
VIRGINIA, 2012

NATIONAL CENTER FOR HEALTH STATISTICS LIST OF 113 SELECTED CAUSES OF DEATH BY ICD 10 CODES	RACE AND SEX	TOTAL	AGE IN YEARS: Under 5 < 1	1-4	5-9	10-14	15-19	20-24	25-29	30-34	35-39	40-44	45-49	50-54	55-59	60-64	65-69	70-74	75-79	80-84	85 Up	Age Unk
87	TOTAL	12										1	2		1	2		1	2	2	1	
	WH M	1																		1		
	WH F	7										1			1			1	2	1	1	
Infections of Kidney (N10-N12,N13.6,N15.1)	BK M	2											1			1						
	BK F	2											1			1						
	OT M																					
	OT F																					
88	TOTAL	4																		1	3	
	WH M	4																		1	3	
	WH F																					
Hyperplasia of Prostate (N40)	BK M																					
	BK F																					
	OT M																					
	OT F																					
89	TOTAL	3																	1		2	
	WH M																					
	WH F	3																	1		2	
Inflammatory Diseases of Female Pelvic Organs (N70-N76)	BK M																					
	BK F																					
	OT M																					
	OT F																					
90-91	TOTAL	12						3	2	2	3	1	1									
	WH M																					
Pregnancy, Childbirth, and the Puerperium (O00-O99)	WH F	7						3	1	1	1	1										
	BK M																					
	BK F	5							1	1	2		1									
	OT M																					
	OT F																					
90	TOTAL																					
	WH M																					
	WH F																					
Pregnancy With Abortive Outcome (O00-O07)	BK M																					
	BK F																					
	OT M																					
	OT F																					
91	TOTAL	12						3	2	2	3	1	1									
	WH M																					
Other Complications of Pregnancy, Childbirth, and the Puerperium (O10-O99)	WH F	7						3	1	1	1	1										
	BK M																					
	BK F	5							1	1	2		1									
	OT M																					
	OT F																					
92	TOTAL	351	349	1	1																	
	WH M	88	87	1																		
Certain Conditions Originating in the Perinatal Period (P00-P96)	WH F	68	67		1																	
	BK M	89	89																			
	BK F	79	79																			
	OT M	16	16																			
	OT F	11	11																			
93	TOTAL	231	122	17	4	9	6	7	1	4	1	5	5	7	7	8	7	2	4	6	9	
	WH M	69	36	6	2	1	2	1				1		3	4	4	3		2	1	3	
Congenital Malformations, Deformations, and Chromosomal Abnormalities (Q00-Q99)	WH F	85	41	4	1	5	1	3		3	1	1	3	2	2	3	4	1	1	4	5	
	BK M	34	20	3	1	1	2	2	1	1		2		1								
	BK F	31	17	3		1						1	2	1	1	1		1	1	1	1	
	OT M	8	5	1		1		1														
	OT F	4	3				1															
94	TOTAL	1,134	80	4		1	3	11	10	12	14	18	17	31	29	28	44	55	61	127	589	
	WH M	312	16	3			2	4	2	7	6	9	7	10	12	11	19	21	26	29	128	
Symptoms, Signs, and Abnormal Findings Not Elsewhere Classified (R00-R99)	WH F	591	22	1				2	5	2	3	3	8	9	7	10	12	21	19	75	392	
	BK M	104	20					3	1	2	4	3	1	8	6	5	7	7	8	5	24	
	BK F	100	17			1	1	2	2	1	1	3		3	3	2	4	5	7	12	36	
	OT M	14	3										1	1			2		1	1	5	
	OT F	13	2												1			1		5	4	

TABLE 25
ONE HUNDRED THIRTEEN SELECTED CAUSES OF RESIDENT DEATHS BY ICD TENTH REVISION CODES BY AGE, RACE, AND SEX
VIRGINIA, 2012

NATIONAL CENTER FOR HEALTH STATISTICS LIST OF 113 SELECTED CAUSES OF DEATH BY ICD 10 CODES	RACE AND SEX	TOTAL	AGE IN YEARS: Under 5 < 1	1-4	5-9	10-14	15-19	20-24	25-29	30-34	35-39	40-44	45-49	50-54	55-59	60-64	65-69	70-74	75-79	80-84	85 Up	Age Unk
95	TOTAL	7,968	18	13	6	11	18	32	34	41	55	106	179	230	348	409	479	553	722	1,205	3,508	1
	WH M	2,531	6	4	2	5	10	14	10	15	25	45	77	95	145	175	172	234	281	385	830	1
	WH F	3,801	6	3	1	4	4	5	11	11	18	35	47	51	98	131	182	208	294	573	2,119	
All Other Diseases (Residual of D65-N98)	BK M	616	2	2	3	1	3	6	7	8	6	11	25	38	61	51	56	60	53	90	133	
	BK F	889	2	2		1	1	6	3	7	6	13	26	39	39	43	58	47	72	135	389	
	OT M	50	1	1					2			2	3	5	2	3	6	3	10	6	6	
	OT F	81	1	1				1	1				1	2	3	6	5	1	12	16	31	
96-104	TOTAL	2,779	17	24	15	15	84	162	170	142	154	148	181	222	180	148	119	126	143	217	512	
	WH M	1,383	5	6	9	10	46	97	102	82	77	68	114	113	93	71	70	67	66	106	181	
	WH F	890	2	7			22	28	30	29	43	46	44	63	43	35	28	38	54	84	294	
Unintentional Injury (Accidents)	BK M	315	8	7	1	4	12	22	27	22	24	26	16	29	34	23	13	11	11	14	11	
(V01-X59,Y85-Y86)	BK F	135	2	4	3	1	4	11	8	5	7	7	6	14	6	13	8	7	7	5	17	
	OT M	29						3	1	2	2	1	1	3	3	3		1	2	3	4	
	OT F	27			2			1	2	2	1				1	3		2	3	5	5	
96-98	TOTAL	838	4	7	7	5	65	96	72	49	59	49	56	80	73	58	36	40	26	35	21	
	WH M	456	2	1	4	4	34	61	44	28	28	25	33	44	34	27	28	21	11	16	11	
	WH F	182	1	3			19	11	10	7	15	11	14	15	18	10	3	13	10	14	8	
Transport Accidents	BK M	138	1	3			8	14	11	11	12	10	7	17	18	11	3	3	4	4	1	
	BK F	43			2	1	4	8	5	1	2	2	2	3	2	8	2	1				
	OT M	10						1	1	1	2	1		1		1			1		1	
	OT F	9			1			1	1	1					1	1		2		1		
96	TOTAL	800	4	7	7	3	65	95	69	47	52	47	55	77	69	55	36	33	26	33	20	
Motor Vehicle Accidents	WH M	434	2	1	4	2	34	60	42	27	23	25	32	42	31	26	28	19	11	15	10	
(V02-V04,V09.0,V09.2,V12-V14,	WH F	174	1	3			19	11	10	7	15	10	14	14	18	8	3	10	10	13	8	
V19.0-V19.2,V19.4-V19.6,V20-	BK M	131	1	3			8	14	10	10	10	9	7	17	17	11	3	2	4	4	1	
V79,V80.3-V80.5,V81.0-V81.1,	BK F	43			2	1	4	8	5	1	2	2	2	3	2	8	2	1				
V82.0-V82.1,V83-V86,V87.0-	OT M	10						1	1	1	2	1		1		1			1		1	
V87.8,V88.0-V88.8,V89.0,V89.2)	OT F	8			1			1	1	1					1	1		1		1		
97	TOTAL	17				1		1	2	1	1			1	1	2		5		2		
Other Land Transport Accidents	WH M	8				1		1	1		1			1	1			1		1		
(V01,V05-V06,V09.1,V09.3-V09.9,	WH F	5														2		2		1		
V10-V11,V15-V18,V19.3,V19.8-	BK M	3							1	1								1				
V19.9,V80.0-V80.2,V80.6-V80.9,	BK F																					
V81.2-V81.9,V82.2-V82.9,V87.9,	OT M																					
V88.9,V89.1,V89.3,V89.9)	OT F	1																1				
98	TOTAL	21				1			1	1	6	2	1	2	3	1		2			1	
	WH M	14				1			1	1	4		1	1	2	1		1			1	
Water, Air and Space, and Other Accidents	WH F	3										1		1				1				
(V90-V99,Y85)	BK M	4									2	1			1							
	BK F																					
	OT M																					
	OT F																					
99-104	TOTAL	1,941	13	17	8	10	19	66	98	93	95	99	125	142	107	90	83	86	117	182	491	
	WH M	927	3	5	5	6	12	36	58	54	49	43	81	69	59	44	42	46	55	90	170	
	WH F	708	1	4			3	17	20	22	28	35	30	48	25	25	25	25	44	70	286	
Non-Transport Accidents	BK M	177	7	4	1	4	4	8	16	11	12	16	9	12	16	12	10	8	7	10	10	
(W00-X59,Y86)	BK F	92	2	4	1			3	3	4	5	5	4	11	4	5	6	6	7	5	17	
	OT M	19						2		1			1	2	3	2		1	1	3	3	
	OT F	18			1				1	1	1					2			3	4	5	
99	TOTAL	646		2			2	2	2	3	3	1	13	14	27	24	38	48	60	112	295	
	WH M	285		1			2		1	3	2		10	11	11	10	21	24	24	54	111	
	WH F	309							1		1		3	2	12	9	13	19	26	48	175	
Falls (W00-W19)	BK M	20		1								1		1	2	1	2	2	4	4	2	
	BK F	17						1							2	2	2	2	3	2	3	
	OT M	6						1										1	1	1	2	
	OT F	9														2			2	3	2	

TABLE 25
ONE HUNDRED THIRTEEN SELECTED CAUSES OF RESIDENT DEATHS BY ICD TENTH REVISION CODES BY AGE, RACE, AND SEX
VIRGINIA, 2012

NATIONAL CENTER FOR HEALTH STATISTICS LIST OF 113 SELECTED CAUSES OF DEATH BY ICD 10 CODES	RACE AND SEX	TOTAL	AGE IN YEARS: Under 5 < 1	Under 5 1-4	5-9	10-14	15-19	20-24	25-29	30-34	35-39	40-44	45-49	50-54	55-59	60-64	65-69	70-74	75-79	80-84	85 Up	Age Unk
100	TOTAL	13		2		2			2	1		1	1			2			1	1		
	WH M	7		1		1			1			1	1			2						
Accidental Discharge of Firearms	WH F	1																		1		
(W32-W34)	BK M	5		1		1			1	1									1			
	BK F																					
	OT M																					
	OT F																					
101	TOTAL	75		4	2	5	7	3	5	3	4	5	9	10	4	7	1	4		2		
	WH M	34				2	2	1	2	1	2	3	5	6	2	4		3		1		
Accidental Drowning and Submersion	WH F	9		2			1	1		1			1	1			1	1				
(W65-W74)	BK M	25		1	1	3	4	1	3	1	1	2	2	2	1	2				1		
	BK F	3		1										1	1							
	OT M	2											1			1						
	OT F	2			1						1											
102	TOTAL	65		2	4	1		1		1	1	1	10	5	2	6	8	1	5	6	11	
	WH M	36		1	4	1						1	6	3	1	3	4	1	3	2	6	
Accidental Exposure to Smoke,	WH F	15									1		2	1		3	2		1	2	3	
Fire, and Flames	BK M	7						1		1			1		1		1			2		
(X00-X09)	BK F	7		1									1	1			1		1		2	
	OT M																					
	OT F																					
103	TOTAL	619		1			7	50	81	74	80	79	78	81	44	17	11	3	6	3	4	
	WH M	327					6	30	50	43	40	32	49	31	25	10	4	2	3	2		
Accidental Poisoning and	WH F	195					1	14	19	19	25	32	24	38	11	3	2		3	1	3	
Exposure to Noxious Substances	BK M	66						4	9	7	10	11	3	8	7	4	2	1				
(X40-X49)	BK F	27		1				2	2	3	5	4	2	4	1		3					
	OT M	2								1											1	
	OT F	2							1	1												
104	TOTAL	523	13	6	2	2	3	10	8	11	7	12	14	32	30	34	25	30	45	58	181	
	WH M	238	3	2	1	2	2	5	4	7	5	6	10	18	20	15	13	16	25	31	53	
Other and Unspecified	WH F	179	1	2			1	2		2	1	3		6	2	10	7	5	14	18	105	
Nontransport Accidents	BK M	54	7	1				2	3	1	1	2	3	1	5	5	5	5	2	3	8	
(W20-W31,W35-W64,W75-W99,	BK F	38	2	1	1				1	1		1	1	5		3		4	3	3	12	
X10-X39,X50-X59,Y86)	OT M	9						1						2	3	1				2		
	OT F	5																	1	1	3	
105-106	TOTAL	1,056				5	46	81	89	80	78	109	106	112	96	77	42	35	36	35	29	
	WH M	720				3	27	53	57	55	50	71	61	74	68	57	29	29	30	30	26	
	WH F	207				2	6	11	15	13	21	25	28	29	20	13	11	4	3	4	2	
Intentional Self-Harm (Suicide)	BK M	76					9	10	12	6	2	11	10	2	4	5		1	2	1	1	
(U03,X60-X84,Y87.0)	BK F	15					3	1	1	3		1	1	2	2				1			
	OT M	29					1	4	3	3	4	1	4	4	2	1	2					
	OT F	9						2	1		1		2	1		1		1				
105	TOTAL	585				1	26	43	51	35	39	55	47	54	51	42	25	28	32	32	24	
	WH M	454				1	16	31	34	25	29	38	31	45	43	36	21	25	28	28	23	
Intentional Self-Harm by	WH F	73					2	5	6	3	9	9	10	8	7	3	4	2	2	3		
Discharge of Firearms	BK M	48					7	6	10	4		7	5		1	3		1	2	1	1	
(X72-X74)	BK F	3					1	1		1												
	OT M	7							1	2	1	1	1	1								
	OT F																					
106	TOTAL	471				4	20	38	38	45	39	54	59	58	45	35	17	7	4	3	5	
	WH M	266				2	11	22	23	30	21	33	30	29	25	21	8	4	2	2	3	
Intentional Self-Harm by Other Means	WH F	134				2	4	6	9	10	12	16	18	21	13	10	7	2	1	1	2	
(U03,X60-X71,X75-X84,Y87.0)	BK M	28					2	4	2	2	2	4	5	2	3	2						
	BK F	12					2		1	2		1	1	2	2				1			
	OT M	22					1	4	2	1	3		3	3	2	1	2					
	OT F	9						2	1		1		2	1		1		1				

TABLE 25
ONE HUNDRED THIRTEEN SELECTED CAUSES OF RESIDENT DEATHS BY ICD TENTH REVISION CODES BY AGE, RACE, AND SEX
VIRGINIA, 2012

NATIONAL CENTER FOR HEALTH STATISTICS LIST OF 113 SELECTED CAUSES OF DEATH BY ICD 10 CODES	RACE AND SEX	TOTAL	AGE IN YEARS: Under 5 < 1	Under 5 1-4	5-9	10-14	15-19	20-24	25-29	30-34	35-39	40-44	45-49	50-54	55-59	60-64	65-69	70-74	75-79	80-84	85 Up	Age Unk
107-108	TOTAL	330	9	10		5	25	56	43	37	27	18	30	31	14	8	1	5	5	2	4	
	WH M	72	1	1		2	5	7	6	4	6	5	7	12	3	5		3	2	2	1	
	WH F	39	3	4		1	1	2	2	3		3	8	4	1	3	1	1	1		1	
Assault (Homicide)	BK M	177	4	1			18	43	31	27	16	4	9	11	9			1	1		2	
(U01-U02,X85-Y09,Y87.1)	BK F	33	1	4		2	1	4	3	1	5	3	5	3					1			
	OT M	8							1	1		3	1	1	1							
	OT F	1								1												
107	TOTAL	217				5	24	44	37	26	18	10	18	17	7	5	1	3	1		1	
	WH M	43				2	5	5	4	2	4	3	4	6	2	4		2				
	WH F	14				1				2		1	6	1		1	1		1			
Assault by Discharge of Firearms	BK M	142					18	36	31	22	12	3	6	8	4			1			1	
(X93-X95)	BK F	12				2	1	3	1		2	1	1	1								
	OT M	6							1			2	1	1	1							
	OT F																					
108	TOTAL	113	9	10			1	12	6	11	9	8	12	14	7	3		2	4	2	3	
	WH M	29	1	1				2	2	2	2	2	3	6	1	1		1	2	2	1	
Assault by Terrorism and Other	WH F	25	3	4			1	2	2	1		2	2	3	1	2		1			1	
and Unspecified Means	BK M	35	4	1				7		5	4	1	3	3	5				1		1	
(U01-U02,X85-X92,X96-Y09,Y87.1)	BK F	21	1	4				1	2	1	3	2	4	2					1			
	OT M	2								1		1										
	OT F	1								1												
109	TOTAL	10					1	2	1	2	2			1						1		
	WH M	7					1	2	1	2	1											
	WH F	2												1						1		
Legal Intervention (Y35,Y89.0)	BK M	1									1											
	BK F																					
	OT M																					
	OT F																					
110-111	TOTAL	74		1				8	5	5	6	4	7	12	9	6		1	2	3	4	1
	WH M	31						3	2	2	3		4	6	4	3		1	1	1	1	
	WH F	26		1				1	2	2	1	2	1	5	3	2			1	2	3	
Events of Undetermined Intent	BK M	8						1		1		1	1	1	1	1						1
(Y10-Y34,Y87.2,Y89.9)	BK F	5							1		2	1	1									
	OT M	3						3														
	OT F	1													1							
110	TOTAL	5						2					2		1							
	WH M	4						1					2		1							
Discharge of Firearms, Undetermined Intent	WH F																					
(Y22-Y24)	BK M	1						1														
	BK F																					
	OT M																					
	OT F																					
111	TOTAL	69		1				6	5	5	6	4	5	12	8	6		1	2	3	4	1
	WH M	27						2	2	2	3		2	6	3	3		1	1	1	1	
Other Events of Undetermined Intent	WH F	26		1				1	2	2	1	2	1	5	3	2			1	2	3	
(Y10-Y21,Y25-Y34,Y87.2,Y89.9)	BK M	7								1		1	1	1	1	1						1
	BK F	5							1		2	1	1									
	OT M	3						3														
	OT F	1													1							
113	TOTAL	55		1				1	1			2	2	1	6	6	8	7	7	6	7	
	WH M	21										1	1		3		6	3	4	3		
Complications of Medical and Surgical Care	WH F	18											1	1	2	2		3	2	3	4	
(Y40-Y84,Y88)	BK M	4		1				1								1	1					
	BK F	11							1			1			1	2	1	1	1		3	
	OT M																					
	OT F	1														1						

NOTE: Missing Blocks in List, 7 (Scarlet Fever and Erysipelas), 11 (Acute Poliomyelitis) (A80),16 (Malaria), and 112 (Operations of War) Had No Occurrences in 2012. They are Suppressed For Paging Convenience.

TABLE 26
THREE HUNDRED SIXTY SELECTED CAUSES OF RESIDENT DEATHS
BY ICD TENTH REVISION CODES BY AGE OF DECEDENT
VIRGINIA, 2012

NATIONAL CENTER FOR HEALTH STATISTICS LIST OF 360 SELECTED CAUSES OF DEATH BY INTERNATIONAL CLASSIFICATION OF DISEASES CODE, TENTH REVISION (IN CHAPTER ARRANGEMENT OF THE CODES)	TOTAL DEATHS ALL AGES	AGES UNDER 25				AGES 25-64				AGES 65 AND OVER			
		AGES 00-04	AGES 05-14	AGES 15-19	AGES 20-24	AGES 25-34	AGES 35-44	AGES 45-54	AGES 55-64	AGES 65-74	AGES 75-84	AGES 85 UP	AGE UNK
ALL CAUSES OF DEATH	61,101	757	123	230	447	967	1,654	4,387	7,913	10,956	15,107	18,558	2
I. CERTAIN INFECTIOUS AND PARASITIC DISEASES A00-B99	2,045	20	3	1	5	25	75	186	292	372	540	526	
INTESTINAL INFECTIOUS DISEASES A00-A09	294	4					5	6	8	54	111	106	
1) Cholera A00													
OTHER INTESTINAL INFECTIOUS DISEASES A01-A08	230	1					4	4	7	43	85	86	
2) Typhoid Fever A01.0													
3) Paratyphoid Fevers and Other Salmonella Infections ... A01.1-A01.4,A02	1	1											
4) Shigellosis A03													
5) Other Bacterial Food-Borne Intoxications A05													
6) Amebiasis A06	1										1		
7) Intestinal Infections Due to Other Specified Organisms ... A04,A07-A08	228						4	4	7	43	84	86	
8) Diarrhea and Gastroenteritis of Presumed Infectious Origin A09	64	3					1	2	1	11	26	20	
TUBERCULOSIS A16-A19	8					1		1	3		2	1	
9) Respiratory Tuberculosis A16	7					1		1	2		2	1	
10) Other Tuberculosis A17-A19	1								1				
ZOONOTIC AND OTHER BACTERIAL DISEASES A20-A49	1,355	9	1		2	6	32	83	178	256	388	400	
11) Plague A20													
12) Brucellosis A23													
13) Tetanus A33-A35													
14) Diphtheria A36													
15) Whooping Cough A37	1	1											
16) Scarlet Fever and Erysipelas A38,A46													
17) Meningococcal Infection A39	1											1	
18) Septicemia A40-A41	1,308	8	1		2	6	32	81	173	248	376	381	
19) Other Zoonotic and Bacterial Diseases A21-A22,A24-A32,A42-A44,A48-A49	45							2	5	8	12	18	
INFECTIONS WITH A PREDOMINATELY SEXUAL MODE OF TRANSMISSION A50-A64													
SYPHILIS A50-A53													
20) Cardiovascular Syphilis A52.0													
21) Neurosyphilis A52.1-A52.3													
22) Other and Unspecified Syphilis A50-A51,A52.7-A52.9,A53													
23) Gonococcal Infection A54													
24) Other Infections With a Predominately Sexual Transmission Mode A55-A64													
OTHER INFECTIONS CAUSED BY SPIROCHETES, CHLAMYDIA, OR RICKETTSIA . A65-A79													
25) Lyme Disease A69.2													
26) Typhus Fever A75													
27) All Other Infections Caused by Spirochetes, Chlamydia, or Rickettsia A65-A68,A69.0-A69.1,A69.8-A69.9,A70-A74,A77-A79													
VIRAL DISEASES A80-B34	319	6	1	1	3	17	36	91	94	41	20	9	
28) Acute Poliomyelitis A80													
29) Rabies A82													
30) Arthropod-Borne Viral Encephalitis A83-A84,A85.2													
31) Yellow Fever A95													
32) Other and Unspecified Arthropod-Borne Viral and Hemorrhagic Fevers A90-A94,A96-A99	3						1			1	1		
33) Herpesviral (Herpes Simplex) Infections B00	7							1	1	1	4		
34) Zoster (Herpes Zoster) B02	4								1			3	
35) Smallpox B03													
36) Measles B05													
37) Rubella (German Measles) B06													
38) Viral Hepatitis B15-B19	133					2	4	34	64	16	8	5	

TABLE 26
THREE HUNDRED SIXTY SELECTED CAUSES OF RESIDENT DEATHS
BY ICD TENTH REVISION CODES BY AGE OF DECEDENT
VIRGINIA, 2012

NATIONAL CENTER FOR HEALTH STATISTICS LIST OF 360 SELECTED CAUSES OF DEATH BY INTERNATIONAL CLASSIFICATION OF DISEASES CODE, TENTH REVISION (IN CHAPTER ARRANGEMENT OF THE CODES)	TOTAL DEATHS ALL AGES	AGES UNDER 25				AGES 25-64				AGES 65 AND OVER			
		AGES 00-04	AGES 05-14	AGES 15-19	AGES 20-24	AGES 25-34	AGES 35-44	AGES 45-54	AGES 55-64	AGES 65-74	AGES 75-84	AGES 85 UP	AGE UNK
ALL CAUSES OF DEATH	61,101	757	123	230	447	967	1,654	4,387	7,913	10,956	15,107	18,558	2
HUMAN IMMUNODEFICIENCY VIRUS (HIV) DISEASE B20-B24	148				1	15	28	56	27	19	2		
39) HIV Disease Resulting in Infectious and Parasitic Diseases B20	49				1	9	9	18	5	5	2		
40) HIV Disease Resulting in Malignant Neoplasms B21	11					1	1	4	5				
41) HIV Disease Resulting in Other Unspecified Diseases B22	30					1	9	5	10	5			
42) HIV Disease Resulting in Other Conditions B23	27					1	3	14	3	6			
43) Unspecified Human Immunodeficiency Virus (HIV) Disease B24	31					3	6	15	4	3			
44) All Other and Unspecified Viral Diseases A81,A85.0-A85.1,A85.8,A86-A89,B01,B04,B07-B09,B25-B34	24	6	1	1	2		3		1	4	5	1	
OTHER AND UNSPECIFIED INFECTIOUS AND PARASITIC DISEASES AND THEIR SEQUELAE B35-B99	69	1	1			1	2	5	9	21	19	10	
45) Mycoses B35-B49	26						2	3	5	11	5		
PROTOZOAL DISEASES B50-B64	5	1				1		1		2			
46) Malaria B50-B54													
47) Leishmaniasis B55													
48) Trypanosomiasis B56-B57													
49) Pneumocystosis B59	4	1				1		1		1			
50) Other and Unspecified Protozoal Diseases B58,B60-B64	1									1			
HELMINTHIASES B65-B83													
51) Schistosomiasis (Bilharziasis) B65													
52) Other and Unspecified Helminthiases B66-B83													
53) Sequelae of Tuberculosis B90													
54) Sequelae of Poliomyelitis B91	2										2		
55) All Other and Unspecified Infectious and Parasitic Diseases and Their Sequelae B85-B89,B92-B99	36		1					1	4	8	12	10	
II. NEOPLASMS C00-D48	14,606	11	28	19	35	103	293	1,295	2,808	3,937	3,834	2,243	
MALIGNANT NEOPLASMS C00-C97	14,209	8	27	17	31	97	290	1,278	2,775	3,848	3,711	2,127	
MALIGNANT NEOPLASMS OF LIP, ORAL CAVITY, AND PHARYNX C00-C14	213						3	19	59	59	51	22	
56) Of Lip C00	6							1	1	1	2	1	
57) Of Tongue C01-C02	59						1	6	15	20	13	4	
58) Of Pharynx C10-C13,C14.0	69							5	25	20	15	4	
59) Of Other and Unspecified Sites Within the Lip, Oral Cavity, and Pharynx C03-C09,C14.2-C14.8	79						2	7	18	18	21	13	
MALIGNANT NEOPLASMS OF DIGESTIVE ORGANS C15-C26	3,448	1	2		4	14	73	363	770	873	825	523	
60) Of Esophagus C15	358				1	2	4	35	98	111	76	31	
61) Of Stomach C16	242					5	8	29	48	56	58	38	
62) Of Small Intestine C17	36						3	2	3	12	11	5	
OF COLON, RECTUM, AND ANUS C18-C21	1,241				1	4	34	142	244	266	316	234	
63) Colon C18	999				1	3	18	112	190	214	265	196	
64) Rectosigmoid Junction and Rectum C19-C20	224					1	15	29	48	49	47	35	
65) Anus and Anal Canal C21	18						1	1	6	3	4	3	
OF LIVER AND INTRAHEPATIC BILE DUCTS C22	521	1	2		2	2	9	53	169	139	96	48	
66) Liver C22.0,C22.2-C22.9	400	1	2		2	2	6	43	141	104	67	32	
67) Intrahepatic Bile Duct Carcinoma C22.1	121						3	10	28	35	29	16	
68) Of Gallbladder and Extrahepatic Bile Ducts C23-C24	75						2	5	10	20	24	14	
69) Of Pancreas C25	939					1	13	92	193	258	233	149	
70) Of Other and Ill-Defined Digestive Organs C26	36							5	5	11	11	4	

TABLE 26
THREE HUNDRED SIXTY SELECTED CAUSES OF RESIDENT DEATHS
BY ICD TENTH REVISION CODES BY AGE OF DECEDENT
VIRGINIA, 2012

NATIONAL CENTER FOR HEALTH STATISTICS LIST OF 360 SELECTED CAUSES OF DEATH BY INTERNATIONAL CLASSIFICATION OF DISEASES CODE, TENTH REVISION (IN CHAPTER ARRANGEMENT OF THE CODES)	TOTAL DEATHS ALL AGES	AGES UNDER 25				AGES 25-64				AGES 65 AND OVER			
		AGES 00-04	AGES 05-14	AGES 15-19	AGES 20-24	AGES 25-34	AGES 35-44	AGES 45-54	AGES 55-64	AGES 65-74	AGES 75-84	AGES 85 UP	AGE UNK
ALL CAUSES OF DEATH	61,101	757	123	230	447	967	1,654	4,387	7,913	10,956	15,107	18,558	2
MALIGNANT NEOPLASMS OF RESPIRATORY AND INTRATHORACIC ORGANS C30-C39	4,098			1	2	6	38	333	822	1,291	1,144	461	
71) Of Nasal Cavity, Middle Ear, and Accessory Sinuses C30-C31	10							2	1	5	1	1	
72) Of Larynx C32	89						3	9	21	25	19	12	
73) Of Trachea, Bronchus, and Lung C33-C34	3,979			1	2	4	33	320	798	1,257	1,121	443	
74) Of Thymus, Heart, Mediastinum , and Pleura C37-C38	20					2	2	2	2	4	3	5	
75) Of Other and Ill-Defined Sites in Respiratory System and Intrathoracic Organs C39													
76) Malignant Neoplasms of Bone and Articular Cartilage C40-C41	28		1	3	3	3		4	1	5	5	3	
MELANOMA AND OTHER MALIGNANT NEOPLASMS OF SKIN C43-C44	292		1		1	6	15	27	53	71	74	44	
77) Malignant Melanoma of Skin C43	222		1		1	6	14	19	42	62	46	31	
78) Other Malignant Neoplasms of Skin C44	70						1	8	11	9	28	13	
MALIGNANT NEOPLASMS OF MESOTHELIAL AND SOFT TISSUE C45-C49	220		1	3	3	7	12	21	49	55	51	18	
79) Mesothelioma C45	74					2	2	2	9	30	23	6	
80) Kaposi's Sarcoma C46	1								1				
81) Of Other Mesothelial and Soft Tissue C47-C49	145		1	3	3	5	10	19	39	25	28	12	
82) Malignant Neoplasms of Breast C50	1,036					9	55	141	241	242	199	149	
MALIGNANT NEOPLASMS OF FEMALE GENITAL ORGANS C51-C58	722					7	27	72	153	199	158	106	
83) Of Vulva and Vagina C51-C52	32							6	5	8	7	6	
84) Of Cervix Uteri C53	83					5	11	12	20	20	9	6	
85) Of Corpus Uteri and Uterus, Part Unspecified C54-C55	222					1	9	17	47	70	47	31	
86) Of Ovary C56	379					1	7	37	79	97	95	63	
87) Of Other and Unspecified Female Genital Organs C57	6								2	4			
88) Of Placenta C58													
MALIGNANT NEOPLASMS OF MALE GENITAL ORGANS C60-C63	652					2	1	16	56	120	261	196	
89) Of Prostate C61	638							13	53	118	259	195	
90) Of Testis C62	7					2	1	3	1				
91) Of Penis and Other and Unspecified Male Genital Organs C60,C63	7								2	2	2	1	
MALIGNANT NEOPLASMS OF URINARY TRACT C64-C68	662		1			2	10	45	113	161	177	153	
92) Of Kidney and Renal Pelvis C64-C65	306		1			1	5	29	60	76	80	54	
93) Of Bladder C67	336					1	5	15	50	80	90	95	
94) Of Other and Unspecified Sites Within the Urinary Tract C66,C68	20							1	3	5	7	4	
95) Malignant Neoplasms of Eye and Adnexa C69	7	1						2		2	1	1	
MALIGNANT NEOPLASMS OF MENINGES, BRAIN, AND OTHER PARTS OF CENTRAL NERVOUS SYSTEM C70-C72	352		9	4	7	11	15	51	79	109	52	15	
96) Of Brain C71	345		9	4	7	10	15	50	77	107	51	15	
97) Of Other Parts of Central Nervous System C70,C72	7					1		1	2	2	1		
98) Malignant Neoplasms of Thyroid and Other Endocrine Glands C73-C75	50	2	1	1	1	1	1	10	4	10	10	9	
99) Other Malignant Neoplasms of Other and Unspecified Sites . C76-C80,C97	1,074		2			6	16	90	197	285	291	187	
MALIGNANT NEOPLASMS OF LYMPHOID, HEMATOPOIETIC, AND RELATED TISSUE C81-C96	1,355	4	9	5	10	23	24	84	178	366	412	240	
100) Hodgkin's Disease C81	28				2	2	3	3	1	9	3	5	
OF OTHER LYMPHOID, HEMATOPOIETIC, AND RELATED TISSUE C82-C85,C96	477				2	7	6	27	59	135	160	81	
101) Non-Hodgkin's Lymphoma C82-C85	475				2	7	6	27	59	135	159	80	
102) Other and Unspecified Lymphoid, Hematopoietic and Related Tissue . C96	2										1	1	
103) Malignant Immunoproliferative Diseases C88	6								2	1	1	2	
104) Multiple Myeloma and Malignant Plasma Cell Neoplasms C90	300						1	19	52	85	87	56	

TABLE 26
THREE HUNDRED SIXTY SELECTED CAUSES OF RESIDENT DEATHS
BY ICD TENTH REVISION CODES BY AGE OF DECEDENT
VIRGINIA, 2012

NATIONAL CENTER FOR HEALTH STATISTICS LIST OF 360 SELECTED CAUSES OF DEATH BY INTERNATIONAL CLASSIFICATION OF DISEASES CODE, TENTH REVISION (IN CHAPTER ARRANGEMENT OF THE CODES)	TOTAL DEATHS ALL AGES	AGES UNDER 25				AGES 25-64				AGES 65 AND OVER			
		AGES 00-04	AGES 05-14	AGES 15-19	AGES 20-24	AGES 25-34	AGES 35-44	AGES 45-54	AGES 55-64	AGES 65-74	AGES 75-84	AGES 85 UP	AGE UNK
ALL CAUSES OF DEATH	61,101	757	123	230	447	967	1,654	4,387	7,913	10,956	15,107	18,558	2
LEUKEMIA C91-C95	544	4	9	5	6	14	14	35	64	136	161	96	
105) Lymphoid Leukemia C91	156			4	1	4	6	7	11	32	47	44	
106) Myeloid Leukemia C92	236	3	7		4	8	7	19	31	64	62	31	
107) Monocytic Leukemia C93	4	1							1	1		1	
108) Other and Unspecified Leukemia C94-C95	148		2	1	1	2	1	9	21	39	52	20	
IN SITU NEOPLASMS D00-D09													
109) Carcinoma In Situ of Breast and Genitourinary System D05-D07													
110) Carcinoma In Situ of Other and Unspecified Sites D00-D04,D09													
BENIGN NEOPLASMS D10-D36	28	1			1					9	11	6	
111) Of Female Genital Organs D25-D28													
112) Of Eye, Brain, and Other Parts of Central Nervous System D31-D33	20									5	10	5	
113) Of Other and Unspecified Sites D10-D24,D29-D30,D34-D36	8	1			1					4	1	1	
114) Neoplasms of Uncertain or Unknown Behavior of Specified Sites D37-D47	331	2		2	1	4	2	16	27	75	103	99	
115) Neoplasms of Uncertain or Unknown Behavior of Unspecified Sites .. D48	38		1		2	2	1	1	6	5	9	11	
III. DISEASES OF THE BLOOD AND BLOOD FORMING ORGANS AND CERTAIN DISORDERS INVOLVING THE IMMUNE MECHANISM D50-D89	285	4		4	6	7	7	35	41	57	60	64	
ANEMIAS D50-D64	143	1		3	3	2	3	12	12	22	32	53	
116) Nutritional Anemias D50-D53	6									1	2	3	
117) Hemolytic Anemias D55-D59	17			1	2	2	2	5	3	1		1	
118) Aplastic Anemias D60-D61	25				1			2	2	6	7	7	
119) Acute Posthemorrhagic and Other Anemias D62,D64	95	1		2			1	5	7	14	23	42	
120) Coagulation Defects, Purpura and Other Hemorrhagic Conditions D65-D69	72	2			1	1	1	7	16	16	20	8	
121) Other Diseases of Blood and Blood-Forming Organs D70-D76	19	1		1	1		1	2	1	7	3	2	
122) Certain Disorders Involving the Immune Mechanism D80-D89	51				1	4	2	14	12	12	5	1	
IV. ENDOCRINE, NUTRITIONAL, AND METABOLIC DISEASES E00-E88	2,339	9	5	5	5	32	66	205	418	486	578	530	
ENDOCRINE DISEASES E00-E34	1,661	1	1	1	5	19	42	151	304	364	425	348	
123) Disorders of Thyroid Gland E00-E07	44					1	1	4	3	1	7	27	
124) Diabetes Mellitus E10-E14	1,589	1	1	1	5	18	39	140	299	359	414	312	
125) Disorders of Pituitary Gland E22-E23	6						1	1			1	3	
126) Disorders of Adrenal Glands E24-E27	5							1	1	1	1	1	
127) Diseases of Thymus E32													
128) Other Endocrine Diseases E15-E21,E28-E31,E34	17						1	5	1	3	2	5	
NUTRITIONAL DISEASES E40-E68	194					5	17	29	38	41	35	29	
MALNUTRITION E40-E46	75					1	1	4	6	18	22	23	
129) Nutritional Marasmus E41													
130) Other and Unspecified Malnutrition E40,E42-E46	75					1	1	4	6	18	22	23	
131) Other Nutritional Deficiencies E50-E64	5									2		3	
132) Obesity and Other Hyperalimentation E65-E68	114					4	16	25	32	21	13	3	
METABOLIC DISORDERS E70-E88	484	8	4	4		8	7	25	76	81	118	153	
133) Cystic Fibrosis E84	7			1		3		2	1				
134) Volume Depletion, Disorders of Fluid, Electrolyte, and Acid-Base Balance E86-E87	176					1	2	12	16	23	47	75	
135) Other Metabolic Disorders E70-E83,E85,E88	301	8	4	3		4	5	11	59	58	71	78	
V. MENTAL AND BEHAVIORAL DISORDERS F01-F99	3,983		1		3	15	18	68	125	257	983	2,513	
136) Organic Dementia F01,F03	3,683					1	1	5	44	207	951	2,474	
137) Other and Unspecified Organic Mental Disorders F04-F09	37								2	5	14	16	
MENTAL AND BEHAVIORAL DISORDERS DUE TO PSYCHOACTIVE SUBSTANCE USE F10-F19	207				3	12	15	62	71	32	11	1	

TABLE 26
THREE HUNDRED SIXTY SELECTED CAUSES OF RESIDENT DEATHS
BY ICD TENTH REVISION CODES BY AGE OF DECEDENT
VIRGINIA, 2012

NATIONAL CENTER FOR HEALTH STATISTICS LIST OF 360 SELECTED CAUSES OF DEATH BY INTERNATIONAL CLASSIFICATION OF DISEASES CODE, TENTH REVISION (IN CHAPTER ARRANGEMENT OF THE CODES)	TOTAL DEATHS ALL AGES	AGES UNDER 25				AGES 25-64				AGES 65 AND OVER			
		AGES 00-04	AGES 05-14	AGES 15-19	AGES 20-24	AGES 25-34	AGES 35-44	AGES 45-54	AGES 55-64	AGES 65-74	AGES 75-84	AGES 85 UP	AGE UNK
ALL CAUSES OF DEATH	61,101	757	123	230	447	967	1,654	4,387	7,913	10,956	15,107	18,558	2
138) Mental and Behavioral Disorders Due to Use of Alcohol F10	182					5	12	53	70	30	11	1	
139) Mental and Behavioral Disorders Due to Use of Other Substances F11-F19	25				3	7	3	9	1	2			
140) Schizophrenia, Schizotypal and Delusional Disorders F20-F29	13								2	2	4	5	
141) Mood (Affective) Disorders F30-F39	14								2	1	2	9	
142) Neurotic, Stress-Related, and Somatoform Disorders F40-F48	4									2		2	
143) Mental Retardation F70-F79	15						1	1	4	7	1	1	
144) Other and Unspecified Mental and Behavioral Disorders F50-F69,F80-F99	10		1			2	1			1		5	
VI. DISEASES OF THE NERVOUS SYSTEM G00-G98	3,315	19	7	10	22	26	51	118	205	443	974	1,440	
145) Meningitis G00,G03	11	3						2	1	4	1		
146) Other Inflamatory Diseases of Central Nervous System G04-G09	17	1					1	1	3	6	1	4	
147) Parkinson's Disease G20-G21	561							1	12	87	250	211	
148) Alzheimer's Disease G30	1,708								19	94	500	1,095	
149) Multiple Schlerosis G35	104				1	1	5	15	26	28	20	8	
150) Epilepsy G40-G41	58	1	2	3	6	4	3	16	8	6	6	3	
151) Transient Cerebral Ischemic Attacks and Related Syndromes G45	3											3	
152) Infantile Cerebral Palsy G80	39	3	1	1	7	5	3	4	8	5	2		
153) All Other Diseases of Nervous System G10-G12,G23-G25,G31,G36-G37,G43-G44,G47-G72,G81-G98	814	11	4	6	8	16	39	79	128	213	194	116	
154) VII. DISEASES OF THE EYE AND ADNEXA H00-H57	3				1						1	1	
155) VIII. DISEASES OF THE EAR AND MASTOID PROCESS H60-H93	1						1						
IX. DISEASES OF THE CIRCULATORY SYSTEM I00-I99	17,965	24	6	16	22	101	356	1,101	2,101	2,935	4,514	6,789	
MAJOR CARDIOVASCULAR DISEASES I00-I78	17,861	24	5	16	22	94	347	1,083	2,087	2,923	4,491	6,769	
DISEASES OF HEART .. I00-I09,I11,I13,I20-I51	13,289	18	2	12	20	76	284	853	1,635	2,217	3,271	4,901	
ACUTE RHEUMATIC FEVER AND CHRONIC RHEUMATIC HEART DISEASES I00-I09	48						1	4	8	12	10	13	
156) Acute Rheumatic Fever I00-I02	1									1			
CHRONIC RHEUMATIC HEART DISEASES I05-I09	47						1	4	8	11	10	13	
157) Rheumatic Mitral Valve Diseases I05	23						1	1	4	6	3	8	
158) Rheumatic Aortic Valve Diseases I06	1									1			
159) Disorders of Both Mitral and Aortic Valves I08.0	4								2	1	1		
160) Other Chronic Rheumatic Heart Diseases I07,I08.1-I08.9,I09	19							3	2	3	6	5	
HYPERTENSIVE DISEASES I10-I13	1,229				3	9	45	90	149	157	265	511	
161) Essential (Primary) Hypertension I10	440					1	9	31	56	52	93	198	
162) Hypertensive Heart Disease I11	500				3	7	35	48	70	53	101	183	
163) Hypertensive Renal Disease I12, I15	199					1		11	14	36	51	86	
164) Hypertensive Heart and Renal Disease I13	90						1		9	16	20	44	
ISCHEMIC HEART DISEASES I20-I25	7,457			2	3	23	152	532	1,032	1,360	1,881	2,472	
165) Acute Myocardial Infarction I21-I22	2,539				1	10	58	209	394	491	634	742	
166) Other Acute Ischemic Heart Diseases I24	532			2		3	12	59	116	103	97	140	
OTHER FORMS OF CHRONIC ISCHEMIC HEART DISEASE I20,I25	4,386				2	10	82	264	522	766	1,150	1,590	
167) Atherosclerotic Cardiovascular Disease, So Described I25.0	994				1	5	52	120	160	166	191	299	
168) All Other Forms of Chronic Ischemic Heart Disease I20,I25.1-I25.9	3,392				1	5	30	144	362	600	959	1,291	
OTHER HEART DISEASES I26-I51	5,194	18	2	10	14	46	95	269	516	776	1,259	2,189	
PULMONARY HEART DISEASE AND DISEASES OF PULMONARY CIRCULATION I26-I28	418	4	1		2	6	22	31	67	80	92	113	
169) Pulmonary Embolism I26	227		1		2	5	16	21	42	48	49	43	
170) Other Pulmonary Heart and Pulmonary Circulation Diseases I27-I28	191	4				1	6	10	25	32	43	70	
OTHER NON-PULMONARY FORMS OF HEART DISEASE I30-I51	4,776	14	1	10	12	40	73	238	449	696	1,167	2,076	
171) Acute and Subacute Endocarditis I33	14							4	7	1		2	
172) Diseases of Pericardium and Acute Myocarditis I30-I31,I40	19	1				1		4	4	1	5	3	

TABLE 26
THREE HUNDRED SIXTY SELECTED CAUSES OF RESIDENT DEATHS
BY ICD TENTH REVISION CODES BY AGE OF DECEDENT
VIRGINIA, 2012

NATIONAL CENTER FOR HEALTH STATISTICS LIST OF 360 SELECTED CAUSES OF DEATH BY INTERNATIONAL CLASSIFICATION OF DISEASES CODE, TENTH REVISION (IN CHAPTER ARRANGEMENT OF THE CODES)	TOTAL DEATHS ALL AGES	AGES UNDER 25				AGES 25-64				AGES 65 AND OVER			
		AGES 00-04	AGES 05-14	AGES 15-19	AGES 20-24	AGES 25-34	AGES 35-44	AGES 45-54	AGES 55-64	AGES 65-74	AGES 75-84	AGES 85 UP	AGE UNK
ALL CAUSES OF DEATH	61,101	757	123	230	447	967	1,654	4,387	7,913	10,956	15,107	18,558	2
OTHER DISEASES OF ENDOCARDIUM I34-I38	568					3	7	14	30	59	139	316	
173) Nonrheumatic Mitral Valve Disorders I34	60					1	1	4	4	6	16	28	
174) Nonrheumatic Aortic Valve Disorders I35	391					2	1	3	15	38	93	239	
175) All Other Diseases of Endocardium I36-I38	117						5	7	11	15	30	49	
176) Cardiomyopathy I42	634	7		4	6	9	27	58	103	102	166	152	
177) Conduction Disorders and Cardiac Dysrhythmias I44-I49	1,523	5		3	1	16	17	105	172	261	367	576	
HEART FAILURE I50	1,736	1		1	3	6	10	33	95	230	431	926	
178) Congestive Heart Failure I50.0	1,442				1	5	5	21	72	173	358	807	
179) Other and Unspecified Heart Failure I50.1-I50.9	294	1		1	2	1	5	12	23	57	73	119	
180) Myocarditis, Unspecified and Myocardial Degeneration I51.4-I51.5	12		1	1			2	2	1		2	3	
181) All Other and Ill-Defined Forms of Heart Disease I51.0-I51.3,I51.6-I51.9	270			1	2	5	10	18	37	42	57	98	
CEREBROVASCULAR DISEASES I60-I69	3,390	4	3	4	2	13	43	163	322	526	935	1,375	
182) Subarachnoid Hemorrhage I60	154		1	1		8	9	32	32	29	23	19	
183) Intracerebral and Other Intracranial Hemorrhage I61-I62	712	2		1		2	14	54	115	145	196	183	
184) Cerebral Infarction I63	193					1	2	14	17	38	50	71	
185) Stroke, Not Specified as Hemorrhage or Infarction I64	1,850	1		1	2	2	14	56	132	266	536	840	
186) Other Cerebrovascular Diseases and Their Sequelae I67,I69	481	1	2	1			4	7	26	48	130	262	
DISEASES OF ARTERIES, ARTERIOLES, AND CAPILLARIES I70-I78	543	2				3	11	25	60	92	141	209	
187) Atherosclerosis I70	128							1	11	17	36	63	
188) Aortic Aneurysm and Dissection I71	215					3	6	15	22	44	57	68	
189) Other Diseases of Arteries, Arterioles, and Capillaries I72-I78	200	2					5	9	27	31	48	78	
OTHER DISORDERS OF CIRCULATORY SYSTEM I80-I99	104		1			7	9	18	14	12	23	20	
190) Phlebitis, Thrombophlebitis, Venous Embolism and Thrombosis .. I80-I82	81					7	8	18	8	9	16	15	
191) All Other and Unspecified Disorders of Circulatory System I83-I99	23		1				1		6	3	7	5	
X. DISEASES OF THE RESPIRATORY SYSTEM J00-J98	5,887	27	13	6	12	29	52	213	538	1,155	1,856	1,986	
ACUTE UPPER RESPIRATORY INFECTIONS J00-J06	3	1							1			1	
192) Acute Pharyngitis and Tonsillitis J02-J03													
193) Acute Laryngitis and Tracheitis J04	1								1				
194) Other & Unspecified Acute Upper Respiratory Infections J00-J01,J05-J06	2	1										1	
OTHER DISEASES OF THE RESPIRATORY SYSTEM J09-J98	5,884	26	13	6	12	29	52	213	537	1,155	1,856	1,985	
195) Influenza J09-J11	27	1				1	1	2	4	2	8	8	
PNEUMONIA J12-J18	1,275	8	3	1	2	10	20	48	87	142	322	632	
196) Viral Pneumonia, Not Elsewhere Classified J12	5	3							1		1		
197) Bacterial Pneumonia J13-J15	43							1	4	6	16	16	
198) Pneumonia Due to Other or Unspecified Organisms J16,J18	1,227	5	3	1	2	10	20	47	82	136	305	616	
OTHER ACUTE LOWER RESPIRATORY INFECTIONS J20-J22	2							1	1				
199) Acute Bronchitis and Bronchiolitis J20-J21	2							1	1				
200) Unspecified Acute Lower Respiratory Infection J22													
201) Other Diseases of Upper Respiratory Tract J30-J39	6	1	1					1		3			
CHRONIC LOWER RESPIRATORY DISEASES J40-J47	3,046	3	6	2	6	10	18	106	325	730	1,032	808	
BRONCHITIS, CHRONIC AND UNSPECIFIED, EMPHYSEMA AND ASTHMA J40-J46	3,015	3	6	2	5	10	18	104	321	726	1,021	799	
202) Bronchitis, Not Specified as Acute or Chronic J40	7		1						2		2	2	
203) Chronic Bronchitis J41-J42	7								1	1	2	3	
204) Emphysema J43	198		1					11	21	52	68	45	
205) Other Chronic Obstructive Pulmonary Disease J44	2,698			1		1	7	78	281	659	937	734	
206) Asthma J45-J46	105	3	4	1	5	9	11	15	16	14	12	15	
207) Bronchiectasis J47	31				1			2	4	4	11	9	

TABLE 26
THREE HUNDRED SIXTY SELECTED CAUSES OF RESIDENT DEATHS
BY ICD TENTH REVISION CODES BY AGE OF DECEDENT
VIRGINIA, 2012

NATIONAL CENTER FOR HEALTH STATISTICS LIST OF 360 SELECTED CAUSES OF DEATH BY INTERNATIONAL CLASSIFICATION OF DISEASES CODE, TENTH REVISION (IN CHAPTER ARRANGEMENT OF THE CODES)	TOTAL DEATHS ALL AGES	AGES UNDER 25				AGES 25-64				AGES 65 AND OVER			
		AGES 00-04	AGES 05-14	AGES 15-19	AGES 20-24	AGES 25-34	AGES 35-44	AGES 45-54	AGES 55-64	AGES 65-74	AGES 75-84	AGES 85 UP	AGE UNK
ALL CAUSES OF DEATH	61,101	757	123	230	447	967	1,654	4,387	7,913	10,956	15,107	18,558	2
LUNG DISEASES DUE TO EXTERNAL AGENTS J60-J70	604			1		2	6	23	35	75	202	260	
208) Pneumoconioses and Chemical Effects J60-J66,J68	62							2	7	15	16	22	
PNEUMONITIS DUE TO SOLIDS AND LIQUIDS J69	540			1		2	6	21	28	59	185	238	
209) Pneumonitis Due to Food and Vomit J69.0	540			1		2	6	21	28	59	185	238	
210) Other Pneumonitis Due to Solids and Liquids J69.1-J69.8													
211) Other Lung Diseases Due to External Agents J67,J70	2									1	1		
212) Suppurative and Necrotic Conditions of Lower Respiratory Tract J85-J86	20					1		1	1	7	7	3	
213) Pleural Effusion and Plaque J90,J92	35					1			1	7	11	15	
214) All Other Diseases of Respiratory System J80-J84,J93-J98	869	13	3	2	4	4	7	31	83	189	274	259	
XI. DISEASES OF THE DIGESTIVE SYSTEM K00-K92	2,233	5	4	3	2	12	100	295	506	441	437	427	1
215) Diseases of Oral Cavity, Salivary Glands, and Jaws K00-K14	8								2	2	4		
DISEASES OF OTHER PARTS OF DIGESTIVE SYSTEM K20-K92	2,225	5	4	3	2	12	100	295	504	439	433	427	1
216) Diseases of Esophagus K20-K22	43	1					1	1	1	8	10	21	
PEPTIC ULCER K25-K28	53							1	14	5	17	16	
217) Gastric Ulcer K25	14								5	1	3	5	
218) Duodenal Ulcer K26	28							1	6	3	11	7	
219) Peptic Ulcer, Site Unspecified K27	11								3	1	3	4	
220) Gastrojejunal Ulcer K28													
221) Gastritis and Duodenitis K29	3							1	1		1		
222) Dyspepsia and Other Diseases of Stomach and Duodenum K30-K31	20			1			1	1	2	5	6	4	
223) Diseases of Appendix K35-K38	8								1	1	3	3	
224) Hernia K40-K46	29	1					3	1	3	1	9	11	
225) Crohn's Disease and Ulcerative Colitis K50-K51	12					1	4	1	2	2		2	
226) Vascular Disorders and Obstruction of Intestine Without Hernia K55-K56	320		3	2		2	4	12	32	53	97	114	1
227) Diverticular Disease of Intestine K57	65					1		1	5	8	24	26	
228) Other Diseases of Intestines K52,K58-K63	86	1	1				1	4	14	13	24	28	
229) Diseases of Peritoneum K65-K66	51					1	2	1	13	11	17	6	
DISEASES OF LIVER K70-K76	1,140				1	4	74	247	360	262	135	57	
230) Alcoholic Liver Disease K70	275				1	2	37	96	92	40	4	3	
231) Chronic Hepatitis, Not Elsewhere Classified K73	2								1		1		
232) Fibrosis and Cirrhosis of Liver K74	532						19	89	173	151	71	29	
233) Other Diseases of Liver K71-K72,K75-K76	331					2	18	62	94	71	59	25	
234) Cholelithiasis and Other Disorders of Gallbladder K80-K82	70								4	15	22	29	
DISORDERS OF BILIARY TRACT AND PANCREAS K83-K86	104	1			1	2	9	11	16	18	21	25	
235) Pancreatitis K85,K86.0-K86.1	76					2	9	10	13	11	16	15	
236) Other Disorders of Biliary Tract and Pancreas K83,K86.2-K86.9	28	1			1			1	3	7	5	10	
237) All Other Diseases of Digestive System K90,K92	221	1				1	1	13	36	37	47	85	
XII. DISEASES OF THE SKIN AND SUBCUTANEOUS TISSUE L00-L98	131				1	1	1	6	11	23	34	54	
238) Infections of Skin and Subcutaneous Tissue L00-L08	55				1			5	4	9	15	21	
239) Other and Unspecified Diseases of Skin and Subcutaneous Tissue L10-L98	76					1	1	1	7	14	19	33	
XIII. DISEASES OF THE MUSCULOSKELETAL SYSTEM AND CONNECTIVE TISSUE M00-M99	320				1	5	10	16	57	61	75	95	
240) Rheumatoid Arthritis & Related Inflammatory Polyarthropathies M05-M08	62							1	8	17	21	15	
241) Systemic Lupus Erythematosus M32	25				1	2	3	3	4	3	3	6	
242) Other Arthropathies and Related Disorders M00,M02,M10-M31,M33-M35	106					3	5	6	25	19	22	26	
243) Dorsopathies M40-M54	28						2		4	4	3	15	
244) Soft Tissue Disorders M60-M79	33							3	6	8	9	7	
OSTEOPATHIES, CHONDROPATHIES, AND OTHER DISORDERS OF MUSCULOSKELETAL SYSTEM AND CONNECTIVE TISSUE M80-M99	66							3	10	10	17	26	

TABLE 26
THREE HUNDRED SIXTY SELECTED CAUSES OF RESIDENT DEATHS
BY ICD TENTH REVISION CODES BY AGE OF DECEDENT
VIRGINIA, 2012

NATIONAL CENTER FOR HEALTH STATISTICS LIST OF 360 SELECTED CAUSES OF DEATH BY INTERNATIONAL CLASSIFICATION OF DISEASES CODE, TENTH REVISION (IN CHAPTER ARRANGEMENT OF THE CODES)	TOTAL DEATHS ALL AGES	AGES UNDER 25				AGES 25-64				AGES 65 AND OVER			
		AGES 00-04	AGES 05-14	AGES 15-19	AGES 20-24	AGES 25-34	AGES 35-44	AGES 45-54	AGES 55-64	AGES 65-74	AGES 75-84	AGES 85 UP	AGE UNK
ALL CAUSES OF DEATH	61,101	757	123	230	447	967	1,654	4,387	7,913	10,956	15,107	18,558	2
245) Osteoporosis M80-M81	19							1			6	12	
246) Other Osteopathies, Chondropathies and Disorders of Musculoskeletal System and Connective Tissue M83-M99	47							2	10	10	11	14	
XIV. DISEASES OF THE GENITOURINARY SYSTEM N00-N98	1,956	3	1	1	1	5	34	83	189	337	566	736	
DISEASES OF URINARY SYSTEM N00-N39	1,933	3	1	1	1	5	32	83	184	332	563	728	
GLOMERULAR AND RENAL TUBULO-INTERSTITIAL DISEASES N00-N15	36						1	2	5	4	16	8	
GLOMERULAR DISEASES N00-N07	16								2	2	8	4	
247) Acute and Rapidly Progressive Nephritic Syndrome N00-N01	7								1	1	3	2	
248) Nephrotic Syndrome N04	2										1	1	
249) Other and Unspecified Glomerular Diseases N02-N03,N05-N07	7								1	1	4	1	
250) Renal Tubulo-Interstitial Diseases N10-N15	20						1	2	3	2	8	4	
251) Renal Failure N17-N19	1,501	3		1	1	5	24	69	153	271	420	554	
252) Urolithiasis N20-N23	6							1			1	4	
253) Other and Unspecified Disorders of Kidney N25-N27	1										1		
254) Urinary Tract Infection, Site Not Specified N39.0	344		1				5	5	18	50	109	156	
255) Other Diseases of Uninary System N28-N36,N39.1-N39.9	45						2	6	8	7	16	6	
DISEASES OF MALE GENITAL ORGANS N40-N50	11						1		2	3	2	3	
256) Hyperplasia of Prostate N40	4										1	3	
257) Other Diseases of Male Genital Organs N41-N50	7						1		2	3	1		
258) Disorders of Breast N60-N64	2								1			1	
DISORDERS OF FEMALE GENITAL ORGANS N70-N98	10						1		2	2	1	4	
259) Inflammatory Diseases of Female Pelvic Organs N70-N76	3										1	2	
260) Noninflammatory Disorders of Female Genital Tract N80-N98	7						1		2	2		2	
XV. PREGNANCY, CHILDBIRTH, AND THE PUERPERIUM O00-O99	12				3	4	4	1					
PREGNANCY WITH ABORTIVE OUTCOME O00-O07													
261) Ectopic Pregnancy O00													
262) Spontaneous Abortion O03													
263) Medical Abortion O04													
264) Other Abortion O05													
265) Other and Unspecified Pregnancy With Abortive Outcome O01-O02,O06-O07													
OTHER DIRECT OBSTETRIC DEATHS O10-O92	7				1	2	3	1					
266) Eclampsia and Pre-Eclampsia O11,O13-O16	2					1		1					
267) Hemorrhage of Pregnancy and Childbirth and Placenta Previa O20,O44-O46,O67,O72													
COMPLICATIONS PREDOMINANTLY RELATED TO THE PUERPERIUM O85-O92	1						1						
268) Obstetric Embolism O88													
269) Other Complications Predominantly Related to the Puerperium O85-O87,O89-O92	1						1						
270) All Other Direct Obstetric Causes O10,O12,O21-O43,O47-O66,O68-O71,O73-O75	4				1	1	2						
271) Obstetric Death of Unspecified Cause O95	1				1								
272) Other Deaths Related to Pregnancy, Childbirth & the Puerperium O96-O97	1					1							
273) Indirect Obstetric Deaths O98-O99	3				1	1	1						
XVI. CERTAIN CONDITIONS ORIGINATING IN THE PERINATAL PERIOD P00-P96	351	350	1										
274) Newborn Affected by Maternal Factors and by Complications of Pregnancy, Labor, and Delivery P00-P04	87	87											
275) Disorders Related to Short Gestation and Low Birth Weight, Not Elsewhere Classified P07	142	142											

TABLE 26
THREE HUNDRED SIXTY SELECTED CAUSES OF RESIDENT DEATHS
BY ICD TENTH REVISION CODES BY AGE OF DECEDENT
VIRGINIA, 2012

NATIONAL CENTER FOR HEALTH STATISTICS LIST OF 360 SELECTED CAUSES OF DEATH BY INTERNATIONAL CLASSIFICATION OF DISEASES CODE, TENTH REVISION (IN CHAPTER ARRANGEMENT OF THE CODES)	TOTAL DEATHS ALL AGES	AGES UNDER 25				AGES 25-64				AGES 65 AND OVER			
		AGES 00-04	AGES 05-14	AGES 15-19	AGES 20-24	AGES 25-34	AGES 35-44	AGES 45-54	AGES 55-64	AGES 65-74	AGES 75-84	AGES 85 UP	AGE UNK
ALL CAUSES OF DEATH	61,101	757	123	230	447	967	1,654	4,387	7,913	10,956	15,107	18,558	2
276) Birth Trauma P10-P15													
277) Intrauterine Hypoxia and Birth Asphyxia P20-P21	14	13	1										
278) Respiratory Distress of Newborn P22	8	8											
279) Other Respiratory Conditions Originating in Perinatal Period . P23-P28	23	23											
280) Infections Specific to the Perinatal Period P35-P39	18	18											
281) Other and Unspecified Conditions Originating in the Perinatal Period P05,P08,P29,P50-P96	59	59											
XVII. CONGENITAL MALFORMATIONS, DEFORMATIONS, AND CHROMOSOMAL ABNORMALITIES Q00-Q99	231	139	13	6	7	5	6	12	15	9	10	9	
282) Anencephaly and Similar Malformations Q00	11	11											
283) Spina Bifida Q05	6	1		1	1	1	2						
284) All Other Congenital Malformations of Nervous System . Q01-Q04,Q06-Q07	15	13	1							1			
285) Congenital Malformations of Heart Q20-Q24	57	33	5	2	3	3	4	2	3		2		
286) Other Congenital Malformations of Circulatory System Q25-Q28	11	3		1	1			1		1	1	3	
287) Congenital Malformations of Respiratory System Q30-Q34	11	10										1	
288) Other Congenital Malformations and Deformations Q10-Q18,Q35-Q89	70	41	5	1	2	1		1	3	4	7	5	
289) Down's Syndrome Q90	23	2	1	1				8	9	2			
290) All Other Chromosomal Abnormalities, Not Elsewhere Classified Q91-Q99	27	25	1							1			
XVIII. SYMPTOMS, SIGNS, AND ABNORMAL CLINICAL AND LABORATORY FINDINGS, NOT ELSEWHERE CLASSIFIED R00-R99	1,134	84	1	3	11	22	32	48	57	99	188	589	
291) Senility R54	92									2	5	85	
ILL-DEFINED AND UNKNOWN CAUSES OF MORTALITY R95-R99	287	82	1	2	7	13	14	23	24	28	20	73	
292) Sudden Infant Death Syndrome R95	56	55					1						
293) Other Ill-Defined and Unknown Causes of Mortality R96-R99	231	27	1	2	7	13	13	23	24	28	20	73	
294) All Other Symptoms, Signs, and Abnormal Clinical and Laboratory Findings, Not Elsewhere Classified R00-R53,R55-R94	755	2		1	4	9	18	25	33	69	163	431	
XX. EXTERNAL CAUSES OF MORTALITY U01-Y89	4,304	62	40	156	310	575	548	705	550	344	457	556	1
UNINTENTIONAL INJURY (ACCIDENTS) V01-X59,Y85-Y86	2,779	41	30	84	162	312	302	403	328	245	360	512	
TRANSPORT ACCIDENTS V01-V99,Y85	838	11	12	65	96	121	108	136	131	76	61	21	
295) Railway Accidents V05,V15,V80.6,V81.2-V81.9	4				1	1				2			
MOTOR VEHICLE ACCIDENTS V02-V04,V09.0,V09.2,V12-V14,V19.0-V19.2, V19.4-V19.6,V20-V79,V80.3-V80.5,V81.0-V81.1,V82.0-V82.1,V83-V86, V87.0-V87.8,V88.0-V88.8,V89.0,V89.2	800	11	10	65	95	116	99	132	124	69	59	20	
296) Pedestrian Involved in Collision With Motor Vehicle V02-V04	49	3	1	1	6	6	3	10	7	7	3	2	
297) Pedalcyclist Involved in Collision With Motor Vehicle V12-V14,V19.0-V19.2,V19.4-V19.6	8				2	1	1	1	3				
298) Motorcyclist Involved in Any Accident Except Collision With Railway Train V20-V24,V26-V34,V36-V39	81			2	9	13	20	23	8	6			
MOTOR VEHICLE ACCIDENT INVOLVING COLLISION WITH RAILWAY TRAIN V25,V35,V45,V55,V65,V75,V81.0-V81.1,V87.6,V88.6	2							1		1			
299) Motorcyclist Involved in Collision With Railway Train V25,V35													
300) Other Motor Vehicle Accident Involving Collision With Railway Train V45,V55,V65,V75,V81.0-V81.1,V87.6,V88.6	2							1		1			
301) Occupant of Motor Vehicle Involved in Collision With Other (Non-Motorized) Road Vehicle, Streetcar, Animal, or Pedestrian V40-V41,V46-V47,V50-V51,V56-V57,V60-V61,V66-V67,V70-V71,V76-V77	62			8	4	16	7	8	11	4	3	1	
302) Occupant of Car, Pickup Truck, or Van Involved In Collision With Other Motor Vehicle V42-V44,V49,V52-V54,V59	67			7	8	12	6	6	9	7	8	4	

TABLE 26
THREE HUNDRED SIXTY SELECTED CAUSES OF RESIDENT DEATHS
BY ICD TENTH REVISION CODES BY AGE OF DECEDENT
VIRGINIA, 2012

NATIONAL CENTER FOR HEALTH STATISTICS LIST OF 360 SELECTED CAUSES OF DEATH BY INTERNATIONAL CLASSIFICATION OF DISEASES CODE, TENTH REVISION (IN CHAPTER ARRANGEMENT OF THE CODES)	TOTAL DEATHS ALL AGES	AGES UNDER 25				AGES 25-64				AGES 65 AND OVER			
		AGES 00-04	AGES 05-14	AGES 15-19	AGES 20-24	AGES 25-34	AGES 35-44	AGES 45-54	AGES 55-64	AGES 65-74	AGES 75-84	AGES 85 UP	AGE UNK
ALL CAUSES OF DEATH	61,101	757	123	230	447	967	1,654	4,387	7,913	10,956	15,107	18,558	2
303) Occupant of Heavy Transport Vehicle or Bus Involved in Collision With Other Motor Vehicle V62-V64,V69,V72-V74,V79	7		1					3	3				
304) Occupant of Motor Vehicle Involved in Noncollision Accident V48,V58,V68,V78	36			8	6	5	4	10		1	1	1	
305) Occupant of Special-Use Motor Vehicle Involved in Any Accident V83-V86	11		1	1		1	1	3	1	3			
306) Other and Unspecified Motor Vehicle Accidents V09.0,VO9.2 V80.3-V80.5,V82.0-V82.1,V87.0-V87.5,V87.7-V87.8,V88.0-V88.5 V88.7-V88.8,V89.0,V89.2	477	8	7	38	60	62	57	67	82	40	44	12	
307) Streetcar Accidents V82.2-V82.9													
308) Other and Unspecified Land Transport Accidents V01,V06,V09.1 V09.3,V09.9,V10-V11,V16-V18,V19.3,V19.8-V19.9,V80.0-V80.2 V80.7-V80.9,V87.9,V88.9,V89.1,V89.3,V89.9	13		1			2	1	1	3	3	2		
309) Water Transport Accidents V90-V94	4					1	1		2				
310) Air and Space Transport Accidents V95-V97	4		1				1	1	1				
311) Other and Unspecified Transport Accidents & Their Sequelae V98-V99,Y85	13					1	6	2	1	2		1	
NON-TRANSPORT ACCIDENTS W00-X59,Y86	1,941	30	18	19	66	191	194	267	197	169	299	491	
FALLS W00-W19	646	2		2	2	5	4	27	51	86	172	295	
312) Fall on Same Level W00-W09,W18	244			1	1	2	1	7	11	28	63	130	
313) Fall From One Level to Another W10-W17	107	2		1	1	3	3	14	20	22	22	19	
314) Unspecified Fall W19	295							6	20	36	87	146	
315) Accidental Discharge of Firearms W32-W34	13	2	2			3	1	1	2		2		
316) Accidental Explosion W39-W40	1								1				
317) Accidental Drowning and Submersion W65-W74	75	4	7	7	3	8	9	19	11	5	2		
318) Accidental Inhalation and Ingestion of Food or Other Objects Causing Obstruction of Respiratory Tract W78-W80	136	2		1	1	4	6	2	16	16	39	49	
319) Other Accidental and Unspecified Threats to Breathing W75-W77,W81-W84	25	12	3			1	2	4	2		1		
320) Accidental Exposure to Electric Current W85-W87	6			1			1	3	1				
321) Accidental Exposure to Radiation W88-W91													
322) Accidental Exposure to Smoke, Fire, and Flames X00-X09	65	2	5		1	1	2	15	8	9	11	11	
323) Accidental Contact With Heat and Hot Substances X10-X19	1											1	
324) Lightning X33													
325) Earthquake, Volcanic Eruption, Avalanche, Landslide and Other Earth Movements X34-X36													
326) Cataclysmic Storm and Flood X37-X38	2								1		1		
ACCIDENTAL POISONIING AND EXPOSURE TO NOXIOUS SUBSTANCES X40-X49	619	1		7	50	155	159	159	61	14	9	4	
327) Accidental Poisoning By and Exposure to Drugs and Other Biological Substances X40-X44	553			7	48	137	149	141	53	8	7	3	
328) Accidental Poisoning By and Exposure to Other and Unspecified Solid or Liquid Substances X45-X46,X48-X49	53					15	10	15	8	3	1	1	
329) Accidental Poisoning By and Exposure to Other Gases and Vapors ... X47	13	1			2	3		3		3	1		
330) All Other and Unspecified Non-Transport Accidents and Their Sequelae W20-W31,W35-W38,W41-W64,W92-W99,X20-X32,X39,X50-X59,Y86	352	5	1	1	9	14	10	37	43	39	62	131	
INTENTIONAL SELF-HARM (SUICIDE), EXCLUDING TERRORISM X60-X84,Y87.0	1,056		5	46	81	169	187	218	173	77	71	29	
331) Intentional Self-Poisoning (Suicide) By and Exposure to Drugs & Other Biological Substances X60-X64	146			2	7	29	31	48	18	7	1	3	
332) Intentional Self-Poisoning (Suicide) By and Exposure to Other and Unspecified Solid or Liquid Substances and Their Vapors X65-X66,X68-X69	10					4	1	3	1			1	
333) Intentional Self-Poisoning (Suicide) By and Exposure to Other Gases and Vapors X67	21				2	3	5	7	2		2		
334) Intentional Self-Harm (Suicide) By Hanging, Strangulation, and Suffocation X70	223		4	16	24	37	44	43	39	12	3	1	

TABLE 26
THREE HUNDRED SIXTY SELECTED CAUSES OF RESIDENT DEATHS
BY ICD TENTH REVISION CODES BY AGE OF DECEDENT
VIRGINIA, 2012

NATIONAL CENTER FOR HEALTH STATISTICS LIST OF 360 SELECTED CAUSES OF DEATH BY INTERNATIONAL CLASSIFICATION OF DISEASES CODE, TENTH REVISION (IN CHAPTER ARRANGEMENT OF THE CODES)	TOTAL DEATHS ALL AGES	AGES UNDER 25				AGES 25-64				AGES 65 AND OVER			
		AGES 00-04	AGES 05-14	AGES 15-19	AGES 20-24	AGES 25-34	AGES 35-44	AGES 45-54	AGES 55-64	AGES 65-74	AGES 75-84	AGES 85 UP	AGE UNK
ALL CAUSES OF DEATH	61,101	757	123	230	447	967	1,654	4,387	7,913	10,956	15,107	18,558	2
335) Intentional Self-Harm (Suicide) By Discharge of Firearms X72-X74	585		1	26	43	86	94	101	93	53	64	24	
336) Intentional Self-Harm (Suicide) By Jumping From a High Place X80	23			1	1	6	5	5	3	1	1		
337) Intentional Self-Harm (Suicide) By All Other and Unspecified Means and Their Sequelae X71,X75-X79,X81-X84,Y87.0	48			1	4	4	7	11	17	4			
ASSAULT (HOMICIDE), EXCLUDING TERRORISM X85-Y09,Y87.1	330	19	5	25	56	80	45	61	22	6	7	4	
338) Assault (Homicide) By Drugs, Biological Substances, and Other and Unspecified Noxious Substances X85-X90	1	1											
339) Assault (Homicide) By Hanging, Strangulation, and Suffocation X91	11	1		1		3		3	1	2			
340) Assault (Homicide) By Discharge of Firearms X93-X95	217		5	24	44	63	28	35	12	4	1	1	
341) Assault (Homicide) By Sharp Object X99	49	3			8	9	11	13	4			1	
342) Assault (Homicide) By Blunt Object Y00													
343) Assault (Homicide) By Bodily Force Y04													
344) Sexual Assault (Homicide) By Bodily Force Y05													
345) Neglect, Abandonment, and Other Maltreatment Syndromes Y06-Y07	6	6											
346) Assault (Homicide) By All Other and Unspecified Means and Their Sequelae X92,X96-X98,Y01-Y03,Y08-Y09,Y87.1	46	8			4	5	6	10	5		6	2	
EVENTS OF UNDETERMINED INTENT Y10-Y34,Y87.2,Y89.9	74	1			8	10	10	19	15	1	5	4	1
347) Poisoning By and Exposure to Drugs and Biological Substances, Undetermined Intent Y10-Y14	31				3	6	6	10	5		1		
348) Poisoning By and Exposure to Other and Unspecified Solid or Liquid Substance, Undetermined Intent Y15-Y16,Y18-Y19	1							1					
349) Poisoning By and Exposure to Other Gases and Vapors, Undetermined Intent Y17	2								1		1		
350) Discharge of Firearms, Undetermined Intent Y22-Y24	5				2			2	1				
351) Falling, Jumping, or Pushed From a High Place, Undetermined Intent Y30													
352) All Other and Unspecified Events of Undetermined Intent and Their Sequelae Y20-Y21,Y25-Y29,Y31-Y34,Y87.2,Y89.9	35	1			3	4	4	6	8	1	3	4	1
LEGAL INTERVENTION Y35,Y89.0	10			1	2	3	2	1			1		
353) Legal Execution Y35.5													
354) Other Legal Intervention and Sequelae .. Y35.0-Y35.4,Y35.6-Y35.7,Y89.0	10			1	2	3	2	1			1		
355) OPERATIONS OF WAR AND THEIR SEQUELAE Y36,Y89.1													
COMPLICATIONS OF MEDICAL AND SURGICAL CARE Y40-Y84,Y88	55	1			1	1	2	3	12	15	13	7	
356) Drugs, Medicaments, and Biological Substances Causing Adverse Effects in Therapeutic Use and Their Sequelae Y40-Y59,Y88.0	7				1		1	1	1	3			
357) Misadventures to Patients During Medical and Surgical Care and Their Sequelae Y60-Y69,Y88.1													
358) Other Complications of Medical and Surgical Care and Their Sequelae Y70-Y84,Y88.2-Y88.3	48	1				1	1	2	11	12	13	7	
HOMICIDE AND SUICIDE BY ACTS OF TERRORISM U01-U03													
359) Homicide By Acts of Terrorism U01-U02													
360) Suicides By Acts of Terrorism U03													

TABLE 27
THREE HUNDRED SIXTY SELECTED CAUSES OF RESIDENT DEATHS
BY ICD TENTH REVISION CODES BY RACE AND SEX
VIRGINIA, 2012

NATIONAL CENTER FOR HEALTH STATISTICS LIST OF 360 SELECTED CAUSES OF DEATH BY INTERNATIONAL CLASSIFICATION OF DISEASES CODE, TENTH REVISION (IN CHAPTER ARRANGEMENT OF THE CODES)	DEATHS OCCURRING TO RESIDENTS OF VIRGINIA BOTH IN VIRGINIA AND IN OTHER STATES AND TERRITORIES											
	ALL RACES			WHITE RACE			BLACK RACE			OTHER RACES		
	Total	Male	Female	Total	Male	Female	Total	Male	Female	Total	Male	Female
ALL CAUSES OF DEATH	61,101	30,296	30,805	47,851	23,599	24,252	11,976	6,050	5,926	1,274	647	627
I. CERTAIN INFECTIOUS AND PARASITIC DISEASES A00-B99	2,045	979	1,066	1,443	683	760	548	267	281	54	29	25
INTESTINAL INFECTIOUS DISEASES A00-A09	294	118	176	253	101	152	37	16	21	4	1	3
1) Cholera A00												
OTHER INTESTINAL INFECTIOUS DISEASES A01-A08	230	99	131	195	82	113	32	16	16	3	1	2
2) Typhoid Fever A01.0												
3) Paratyphoid Fevers and Other Salmonella Infections ... A01.1-A01.4,A02	1	1		1	1							
4) Shigellosis A03												
5) Other Bacterial Food-Borne Intoxications A05												
6) Amebiasis A06	1	1		1	1							
7) Intestinal Infections Due to Other Specified Organisms ... A04,A07-A08	228	97	131	193	80	113	32	16	16	3	1	2
8) Diarrhea and Gastroenteritis of Presumed Infectious Origin A09	64	19	45	58	19	39	5		5	1		1
TUBERCULOSIS A16-A19	8	3	5	3		3	2	1	1	3	2	1
9) Respiratory Tuberculosis A16	7	3	4	3		3	1	1		3	2	1
10) Other Tuberculosis A17-A19	1		1				1		1			
ZOONOTIC AND OTHER BACTERIAL DISEASES A20-A49	1,355	616	739	971	445	526	347	149	198	37	22	15
11) Plague A20												
12) Brucellosis A23												
13) Tetanus A33-A35												
14) Diphtheria A36												
15) Whooping Cough A37	1		1	1		1						
16) Scarlet Fever and Erysipelas A38,A46												
17) Meningococcal Infection A39	1		1	1		1						
18) Septicemia A40-A41	1,308	594	714	935	430	505	336	142	194	37	22	15
19) Other Zoonotic and Bacterial Diseases A21-A22,A24-A32,A42-A44,A48-A49	45	22	23	34	15	19	11	7	4			
INFECTIONS WITH A PREDOMINATELY SEXUAL MODE OF TRANSMISSION A50-A64												
SYPHILIS A50-A53												
20) Cardiovascular Syphilis A52.0												
21) Neurosyphilis A52.1-A52.3												
22) Other and Unspecified Syphilis A50-A51,A52.7-A52.9,A53												
23) Gonococcal Infection A54												
24) Other Infections With a Predominately Sexual Transmission Mode A55-A64												
OTHER INFECTIONS CAUSED BY SPIROCHETES, CHLAMYDIA, OR RICKETTSIA . A65-A79												
25) Lyme Disease A69.2												
26) Typhus Fever A75												
27) All Other Infections Caused by Spirochetes, Chlamydia, or Rickettsia A65-A68,A69.0-A69.1,A69.8-A69.9,A70-A74,A77-A79												
VIRAL DISEASES A80-B34	319	212	107	165	113	52	145	95	50	9	4	5
28) Acute Poliomyelitis A80												
29) Rabies A82												
30) Arthropod-Borne Viral Encephalitis A83-A84,A85.2												
31) Yellow Fever A95												
32) Other and Unspecified Arthropod-Borne Viral and Hemorrhagic Fevers A90-A94,A96-A99	3	2	1	3	2	1						
33) Herpesviral (Herpes Simplex) Infections B00	7	3	4	6	2	4	1	1				
34) Zoster (Herpes Zoster) B02	4	3	1	3	2	1	1	1				
35) Smallpox B03												
36) Measles B05												
37) Rubella (German Measles) B06												
38) Viral Hepatitis B15-B19	133	86	47	95	65	30	31	19	12	7	2	5

TABLE 27
THREE HUNDRED SIXTY SELECTED CAUSES OF RESIDENT DEATHS
BY ICD TENTH REVISION CODES BY RACE AND SEX
VIRGINIA, 2012

NATIONAL CENTER FOR HEALTH STATISTICS LIST OF 360 SELECTED CAUSES OF DEATH BY INTERNATIONAL CLASSIFICATION OF DISEASES CODE, TENTH REVISION (IN CHAPTER ARRANGEMENT OF THE CODES)	DEATHS OCCURRING TO RESIDENTS OF VIRGINIA BOTH IN VIRGINIA AND IN OTHER STATES AND TERRITORIES											
	ALL RACES			WHITE RACE			BLACK RACE			OTHER RACES		
	Total	Male	Female	Total	Male	Female	Total	Male	Female	Total	Male	Female
ALL CAUSES OF DEATH	61,101	30,296	30,805	47,851	23,599	24,252	11,976	6,050	5,926	1,274	647	627
HUMAN IMMUNODEFICIENCY VIRUS (HIV) DISEASE B20-B24	148	104	44	41	32	9	105	70	35	2	2	
39) HIV Disease Resulting in Infectious and Parasitic Diseases B20	49	30	19	15	9	6	34	21	13			
40) HIV Disease Resulting in Malignant Neoplasms B21	11	8	3	5	5		6	3	3			
41) HIV Disease Resulting in Other Unspecified Diseases B22	30	26	4	11	10	1	18	15	3	1	1	
42) HIV Disease Resulting in Other Conditions B23	27	17	10	5	4	1	22	13	9			
43) Unspecified Human Immunodeficiency Virus (HIV) Disease B24	31	23	8	5	4	1	25	18	7	1	1	
44) All Other and Unspecified Viral Diseases A81,A85.0-A85.1,A85.8,A86-A89,B01,B04,B07-B09,B25-B34	24	14	10	17	10	7	7	4	3			
OTHER AND UNSPECIFIED INFECTIOUS AND PARASITIC DISEASES AND THEIR SEQUELAE B35-B99	69	30	39	51	24	27	17	6	11	1		1
45) Mycoses B35-B49	26	10	16	18	9	9	7	1	6	1		1
PROTOZOAL DISEASES B50-B64	5	2	3	4	2	2	1		1			
46) Malaria B50-B54												
47) Leishmaniasis B55												
48) Trypanosomiasis B56-B57												
49) Pneumocystosis B59	4	2	2	3	2	1	1		1			
50) Other and Unspecified Protozoal Diseases B58,B60-B64	1		1	1		1						
HELMINTHIASES B65-B83												
51) Schistosomiasis (Bilharziasis) B65												
52) Other and Unspecified Helminthiases B66-B83												
53) Sequelae of Tuberculosis B90												
54) Sequelae of Poliomyelitis B91	2	2		2	2							
55) All Other and Unspecified Infectious and Parasitic Diseases and Their Sequelae B85-B89,B92-B99	36	16	20	27	11	16	9	5	4			
II. NEOPLASMS C00-D48	14,606	7,663	6,943	11,355	5,978	5,377	2,868	1,501	1,367	383	184	199
MALIGNANT NEOPLASMS C00-C97	14,209	7,476	6,733	11,033	5,818	5,215	2,806	1,479	1,327	370	179	191
MALIGNANT NEOPLASMS OF LIP, ORAL CAVITY, AND PHARYNX C00-C14	213	148	65	161	114	47	47	31	16	5	3	2
56) Of Lip C00	6	5	1	5	4	1	1	1				
57) Of Tongue C01-C02	59	39	20	48	32	16	8	5	3	3	2	1
58) Of Pharynx C10-C13,C14.0	69	51	18	43	35	8	24	15	9	2	1	1
59) Of Other and Unspecified Sites Within the Lip, Oral Cavity, and Pharynx C03-C09,C14.2-C14.8	79	53	26	65	43	22	14	10	4			
MALIGNANT NEOPLASMS OF DIGESTIVE ORGANS C15-C26	3,448	1,980	1,468	2,550	1,463	1,087	773	445	328	125	72	53
60) Of Esophagus C15	358	294	64	285	240	45	67	49	18	6	5	1
61) Of Stomach C16	242	143	99	168	95	73	61	37	24	13	11	2
62) Of Small Intestine C17	36	16	20	30	14	16	5	2	3	1		1
OF COLON, RECTUM, AND ANUS C18-C21	1,241	657	584	918	474	444	286	163	123	37	20	17
63) Colon C18	999	512	487	732	367	365	235	128	107	32	17	15
64) Rectosigmoid Junction and Rectum C19-C20	224	134	90	173	99	74	46	32	14	5	3	2
65) Anus and Anal Canal C21	18	11	7	13	8	5	5	3	2			
OF LIVER AND INTRAHEPATIC BILE DUCTS C22	521	350	171	362	243	119	120	80	40	39	27	12
66) Liver C22.0,C22.2-C22.9	400	285	115	269	197	72	97	65	32	34	23	11
67) Intrahepatic Bile Duct Carcinoma C22.1	121	65	56	93	46	47	23	15	8	5	4	1
68) Of Gallbladder and Extrahepatic Bile Ducts C23-C24	75	31	44	62	27	35	9	3	6	4	1	3
69) Of Pancreas C25	939	467	472	698	353	345	217	106	111	24	8	16
70) Of Other and Ill-Defined Digestive Organs C26	36	22	14	27	17	10	8	5	3	1		1

TABLE 27
THREE HUNDRED SIXTY SELECTED CAUSES OF RESIDENT DEATHS
BY ICD TENTH REVISION CODES BY RACE AND SEX
VIRGINIA, 2012

NATIONAL CENTER FOR HEALTH STATISTICS LIST OF 360 SELECTED CAUSES OF DEATH BY INTERNATIONAL CLASSIFICATION OF DISEASES CODE, TENTH REVISION (IN CHAPTER ARRANGEMENT OF THE CODES)	DEATHS OCCURRING TO RESIDENTS OF VIRGINIA BOTH IN VIRGINIA AND IN OTHER STATES AND TERRITORIES											
	ALL RACES			WHITE RACE			BLACK RACE			OTHER RACES		
	Total	Male	Female	Total	Male	Female	Total	Male	Female	Total	Male	Female
ALL CAUSES OF DEATH	61,101	30,296	30,805	47,851	23,599	24,252	11,976	6,050	5,926	1,274	647	627
MALIGNANT NEOPLASMS OF RESPIRATORY AND INTRATHORACIC ORGANS C30-C39	4,098	2,306	1,792	3,249	1,793	1,456	755	466	289	94	47	47
71) Of Nasal Cavity, Middle Ear, and Accessory Sinuses C30-C31	10	6	4	7	4	3	3	2	1			
72) Of Larynx C32	89	73	16	58	48	10	31	25	6			
73) Of Trachea, Bronchus, and Lung C33-C34	3,979	2,217	1,762	3,170	1,734	1,436	715	436	279	94	47	47
74) Of Thymus, Heart, Mediastinum , and Pleura C37-C38	20	10	10	14	7	7	6	3	3			
75) Of Other and Ill-Defined Sites in Respiratory System and Intrathoracic Organs C39												
76) Malignant Neoplasms of Bone and Articular Cartilage C40-C41	28	19	9	24	16	8	4	3	1			
MELANOMA AND OTHER MALIGNANT NEOPLASMS OF SKIN C43-C44	292	197	95	280	188	92	11	8	3	1	1	
77) Malignant Melanoma of Skin C43	222	148	74	216	144	72	6	4	2			
78) Other Malignant Neoplasms of Skin C44	70	49	21	64	44	20	5	4	1	1	1	
MALIGNANT NEOPLASMS OF MESOTHELIAL AND SOFT TISSUE C45-C49	220	118	102	170	98	72	45	19	26	5	1	4
79) Mesothelioma C45	74	57	17	63	51	12	10	6	4	1		1
80) Kaposi's Sarcoma C46	1	1					1	1				
81) Of Other Mesothelial and Soft Tissue C47-C49	145	60	85	107	47	60	34	12	22	4	1	3
82) Malignant Neoplasms of Breast C50	1,036	15	1,021	757	12	745	253	3	250	26		26
MALIGNANT NEOPLASMS OF FEMALE GENITAL ORGANS C51-C58	722		722	541		541	157		157	24		24
83) Of Vulva and Vagina C51-C52	32		32	26		26	6		6			
84) Of Cervix Uteri C53	83		83	55		55	21		21	7		7
85) Of Corpus Uteri and Uterus, Part Unspecified C54-C55	222		222	144		144	71		71	7		7
86) Of Ovary C56	379		379	313		313	56		56	10		10
87) Of Other and Unspecified Female Genital Organs C57	6		6	3		3	3		3			
88) Of Placenta C58												
MALIGNANT NEOPLASMS OF MALE GENITAL ORGANS C60-C63	652	652		455	455		184	184		13	13	
89) Of Prostate C61	638	638		442	442		183	183		13	13	
90) Of Testis C62	7	7		6	6		1	1				
91) Of Penis and Other and Unspecified Male Genital Organs C60,C63	7	7		7	7							
MALIGNANT NEOPLASMS OF URINARY TRACT C64-C68	662	462	200	543	385	158	109	68	41	10	9	1
92) Of Kidney and Renal Pelvis C64-C65	306	209	97	245	169	76	54	34	20	7	6	1
93) Of Bladder C67	336	237	99	280	201	79	54	34	20	2	2	
94) Of Other and Unspecified Sites Within the Urinary Tract C66,C68	20	16	4	18	15	3	1		1	1	1	
95) Malignant Neoplasms of Eye and Adnexa C69	7	3	4	6	2	4	1	1				
MALIGNANT NEOPLASMS OF MENINGES, BRAIN, AND OTHER PARTS OF CENTRAL NERVOUS SYSTEM C70-C72	352	188	164	317	173	144	30	14	16	5	1	4
96) Of Brain C71	345	184	161	312	170	142	28	13	15	5	1	4
97) Of Other Parts of Central Nervous System C70,C72	7	4	3	5	3	2	2	1	1			
98) Malignant Neoplasms of Thyroid and Other Endocrine Glands C73-C75	50	31	19	43	25	18	7	6	1			
99) Other Malignant Neoplasms of Other and Unspecified Sites . C76-C80,C97	1,074	570	504	868	453	415	182	104	78	24	13	11
MALIGNANT NEOPLASMS OF LYMPHOID, HEMATOPOIETIC, AND RELATED TISSUE C81-C96	1,355	787	568	1,069	641	428	248	127	121	38	19	19
100) Hodgkin's Disease C81	28	20	8	21	14	7	5	5		2	1	1
OF OTHER LYMPHOID, HEMATOPOIETIC, AND RELATED TISSUE C82-C85,C96	477	263	214	395	218	177	66	38	28	16	7	9
101) Non-Hodgkin's Lymphoma C82-C85	475	263	212	393	218	175	66	38	28	16	7	9
102) Other and Unspecified Lymphoid, Hematopoietic and Related Tissue . C96	2		2	2		2						
103) Malignant Immunoproliferative Diseases C88	6	4	2	4	3	1				2	1	1
104) Multiple Myeloma and Malignant Plasma Cell Neoplasms C90	300	169	131	200	118	82	90	46	44	10	5	5

TABLE 27
THREE HUNDRED SIXTY SELECTED CAUSES OF RESIDENT DEATHS
BY ICD TENTH REVISION CODES BY RACE AND SEX
VIRGINIA, 2012

NATIONAL CENTER FOR HEALTH STATISTICS LIST OF 360 SELECTED CAUSES OF DEATH BY INTERNATIONAL CLASSIFICATION OF DISEASES CODE, TENTH REVISION (IN CHAPTER ARRANGEMENT OF THE CODES)	DEATHS OCCURRING TO RESIDENTS OF VIRGINIA BOTH IN VIRGINIA AND IN OTHER STATES AND TERRITORIES											
	ALL RACES			WHITE RACE			BLACK RACE			OTHER RACES		
	Total	Male	Female	Total	Male	Female	Total	Male	Female	Total	Male	Female
ALL CAUSES OF DEATH	61,101	30,296	30,805	47,851	23,599	24,252	11,976	6,050	5,926	1,274	647	627
LEUKEMIA C91-C95	544	331	213	449	288	161	87	38	49	8	5	3
105) Lymphoid Leukemia C91	156	97	59	129	82	47	24	13	11	3	2	1
106) Myeloid Leukemia C92	236	144	92	196	129	67	36	13	23	4	2	2
107) Monocytic Leukemia C93	4	2	2	3	1	2	1	1				
108) Other and Unspecified Leukemia C94-C95	148	88	60	121	76	45	26	11	15	1	1	
IN SITU NEOPLASMS D00-D09												
109) Carcinoma In Situ of Breast and Genitourinary System D05-D07												
110) Carcinoma In Situ of Other and Unspecified Sites D00-D04,D09												
BENIGN NEOPLASMS D10-D36	28	7	21	15	6	9	11	1	10	2		2
111) Of Female Genital Organs D25-D28												
112) Of Eye, Brain, and Other Parts of Central Nervous System D31-D33	20	3	17	10	2	8	10	1	9			
113) Of Other and Unspecified Sites D10-D24,D29-D30,D34-D36	8	4	4	5	4	1	1		1	2		2
114) Neoplasms of Uncertain or Unknown Behavior of Specified Sites D37-D47	331	163	168	278	141	137	45	18	27	8	4	4
115) Neoplasms of Uncertain or Unknown Behavior of Unspecified Sites .. D48	38	17	21	29	13	16	6	3	3	3	1	2
III. DISEASES OF THE BLOOD AND BLOOD FORMING ORGANS AND CERTAIN DISORDERS INVOLVING THE IMMUNE MECHANISM D50-D89	285	130	155	169	77	92	110	51	59	6	2	4
ANEMIAS D50-D64	143	66	77	91	40	51	50	26	24	2		2
116) Nutritional Anemias D50-D53	6	2	4	5	2	3	1		1			
117) Hemolytic Anemias D55-D59	17	8	9	1		1	15	8	7	1		1
118) Aplastic Anemias D60-D61	25	10	15	19	7	12	6	3	3			
119) Acute Posthemorrhagic and Other Anemias D62,D64	95	46	49	66	31	35	28	15	13	1		1
120) Coagulation Defects, Purpura and Other Hemorrhagic Conditions D65-D69	72	31	41	49	19	30	20	11	9	3	1	2
121) Other Diseases of Blood and Blood-Forming Organs D70-D76	19	11	8	14	10	4	5	1	4			
122) Certain Disorders Involving the Immune Mechanism D80-D89	51	22	29	15	8	7	35	13	22	1	1	
IV. ENDOCRINE, NUTRITIONAL, AND METABOLIC DISEASES E00-E88	2,339	1,167	1,172	1,642	848	794	643	289	354	54	30	24
ENDOCRINE DISEASES E00-E34	1,661	836	825	1,129	593	536	493	223	270	39	20	19
123) Disorders of Thyroid Gland E00-E07	44	12	32	33	7	26	9	4	5	2	1	1
124) Diabetes Mellitus E10-E14	1,589	813	776	1,076	578	498	477	217	260	36	18	18
125) Disorders of Pituitary Gland E22-E23	6	2	4	6	2	4						
126) Disorders of Adrenal Glands E24-E27	5	1	4	5	1	4						
127) Diseases of Thymus E32												
128) Other Endocrine Diseases E15-E21,E28-E31,E34	17	8	9	9	5	4	7	2	5	1	1	
NUTRITIONAL DISEASES E40-E68	194	86	108	140	61	79	49	21	28	5	4	1
MALNUTRITION E40-E46	75	34	41	54	24	30	19	9	10	2	1	1
129) Nutritional Marasmus E41												
130) Other and Unspecified Malnutrition E40,E42-E46	75	34	41	54	24	30	19	9	10	2	1	1
131) Other Nutritional Deficiencies E50-E64	5		5	5		5						
132) Obesity and Other Hyperalimentation E65-E68	114	52	62	81	37	44	30	12	18	3	3	
METABOLIC DISORDERS E70-E88	484	245	239	373	194	179	101	45	56	10	6	4
133) Cystic Fibrosis E84	7	5	2	7	5	2						
134) Volume Depletion, Disorders of Fluid, Electrolyte, and Acid-Base Balance E86-E87	176	77	99	128	58	70	47	19	28	1		1
135) Other Metabolic Disorders E70-E83,E85,E88	301	163	138	238	131	107	54	26	28	9	6	3
V. MENTAL AND BEHAVIORAL DISORDERS F01-F99	3,983	1,364	2,619	3,260	1,107	2,153	662	241	421	61	16	45
136) Organic Dementia F01,F03	3,683	1,155	2,528	3,031	949	2,082	601	196	405	51	10	41
137) Other and Unspecified Organic Mental Disorders F04-F09	37	18	19	27	15	12	6	1	5	4	2	2
MENTAL AND BEHAVIORAL DISORDERS DUE TO PSYCHOACTIVE SUBSTANCE USE F10-F19	207	166	41	156	123	33	47	40	7	4	3	1

TABLE 27
THREE HUNDRED SIXTY SELECTED CAUSES OF RESIDENT DEATHS
BY ICD TENTH REVISION CODES BY RACE AND SEX
VIRGINIA, 2012

NATIONAL CENTER FOR HEALTH STATISTICS LIST OF 360 SELECTED CAUSES OF DEATH BY INTERNATIONAL CLASSIFICATION OF DISEASES CODE, TENTH REVISION (IN CHAPTER ARRANGEMENT OF THE CODES)	DEATHS OCCURRING TO RESIDENTS OF VIRGINIA BOTH IN VIRGINIA AND IN OTHER STATES AND TERRITORIES											
	ALL RACES			WHITE RACE			BLACK RACE			OTHER RACES		
	Total	Male	Female	Total	Male	Female	Total	Male	Female	Total	Male	Female
ALL CAUSES OF DEATH	61,101	30,296	30,805	47,851	23,599	24,252	11,976	6,050	5,926	1,274	647	627
138) Mental and Behavioral Disorders Due to Use of Alcohol F10	182	152	30	140	115	25	38	34	4	4	3	1
139) Mental and Behavioral Disorders Due to Use of Other Substances F11-F19	25	14	11	16	8	8	9	6	3			
140) Schizophrenia, Schizotypal and Delusional Disorders F20-F29	13	6	7	11	6	5	2		2			
141) Mood (Affective) Disorders F30-F39	14	4	10	10	1	9	3	3		1		1
142) Neurotic, Stress-Related, and Somatoform Disorders F40-F48	4	1	3	4	1	3						
143) Mental Retardation F70-F79	15	9	6	13	8	5	2	1	1			
144) Other and Unspecified Mental and Behavioral Disorders F50-F69,F80-F99	10	5	5	8	4	4	1		1	1	1	
VI. DISEASES OF THE NERVOUS SYSTEM G00-G98	3,315	1,356	1,959	2,764	1,140	1,624	506	199	307	45	17	28
145) Meningitis G00,G03	11	6	5	8	4	4	3	2	1			
146) Other Inflamatory Diseases of Central Nervous System G04-G09	17	9	8	13	8	5	3	1	2	1		1
147) Parkinson's Disease G20-G21	561	333	228	504	300	204	49	28	21	8	5	3
148) Alzheimer's Disease G30	1,708	510	1,198	1,468	440	1,028	218	65	153	22	5	17
149) Multiple Schlerosis G35	104	35	69	78	30	48	24	4	20	2	1	1
150) Epilepsy G40-G41	58	33	25	36	20	16	20	12	8	2	1	1
151) Transient Cerebral Ischemic Attacks and Related Syndromes G45	3	1	2	3	1	2						
152) Infantile Cerebral Palsy G80	39	26	13	26	19	7	12	7	5	1		1
153) All Other Diseases of Nervous System G10-G12,G23-G25,G31,G36-G37,G43-G44,G47-G72,G81-G98	814	403	411	628	318	310	177	80	97	9	5	4
154) VII. DISEASES OF THE EYE AND ADNEXA H00-H57	3	2	1	3	2	1						
155) VIII. DISEASES OF THE EAR AND MASTOID PROCESS H60-H93	1		1	1		1						
IX. DISEASES OF THE CIRCULATORY SYSTEM I00-I99	17,965	8,926	9,039	13,945	6,926	7,019	3,685	1,820	1,865	335	180	155
MAJOR CARDIOVASCULAR DISEASES I00-I78	17,861	8,881	8,980	13,871	6,893	6,978	3,656	1,808	1,848	334	180	154
DISEASES OF HEART .. I00-I09,I11,I13,I20-I51	13,289	6,951	6,338	10,483	5,495	4,988	2,587	1,330	1,257	219	126	93
ACUTE RHEUMATIC FEVER AND CHRONIC RHEUMATIC HEART DISEASES I00-I09	48	13	35	39	11	28	8	2	6	1		1
156) Acute Rheumatic Fever I00-I02	1		1	1		1						
CHRONIC RHEUMATIC HEART DISEASES I05-I09	47	13	34	38	11	27	8	2	6	1		1
157) Rheumatic Mitral Valve Diseases I05	23	7	16	20	6	14	3	1	2			
158) Rheumatic Aortic Valve Diseases I06	1		1				1		1			
159) Disorders of Both Mitral and Aortic Valves I08.0	4		4	3		3	1		1			
160) Other Chronic Rheumatic Heart Diseases I07,I08.1-I08.9,I09	19	6	13	15	5	10	3	1	2	1		1
HYPERTENSIVE DISEASES I10-I13	1,229	511	718	825	332	493	379	164	215	25	15	10
161) Essential (Primary) Hypertension I10	440	167	273	305	115	190	128	48	80	7	4	3
162) Hypertensive Heart Disease I11	500	230	270	342	148	194	147	74	73	11	8	3
163) Hypertensive Renal Disease I12,I15	199	89	110	118	54	64	75	32	43	6	3	3
164) Hypertensive Heart and Renal Disease I13	90	25	65	60	15	45	29	10	19	1		1
ISCHEMIC HEART DISEASES I20-I25	7,457	4,251	3,206	5,987	3,429	2,558	1,349	743	606	121	79	42
165) Acute Myocardial Infarction I21-I22	2,539	1,412	1,127	2,054	1,140	914	436	239	197	49	33	16
166) Other Acute Ischemic Heart Diseases I24	532	303	229	399	225	174	126	73	53	7	5	2
OTHER FORMS OF CHRONIC ISCHEMIC HEART DISEASE I20,I25	4,386	2,536	1,850	3,534	2,064	1,470	787	431	356	65	41	24
167) Atherosclerotic Cardiovascular Disease, So Described I25.0	994	584	410	778	450	328	202	125	77	14	9	5
168) All Other Forms of Chronic Ischemic Heart Disease I20,I25.1-I25.9	3,392	1,952	1,440	2,756	1,614	1,142	585	306	279	51	32	19
OTHER HEART DISEASES I26-I51	5,194	2,432	2,762	4,055	1,892	2,163	1,054	501	553	85	39	46
PULMONARY HEART DISEASE AND DISEASES OF PULMONARY CIRCULATION I26-I28	418	158	260	311	120	191	104	37	67	3	1	2
169) Pulmonary Embolism I26	227	97	130	177	79	98	49	18	31	1		1
170) Other Pulmonary Heart and Pulmonary Circulation Diseases I27-I28	191	61	130	134	41	93	55	19	36	2	1	1
OTHER NON-PULMONARY FORMS OF HEART DISEASE I30-I51	4,776	2,274	2,502	3,744	1,772	1,972	950	464	486	82	38	44
171) Acute and Subacute Endocarditis I33	14	5	9	8	3	5	6	2	4			
172) Diseases of Pericardium and Acute Myocarditis I30-I31,I40	19	13	6	14	9	5	4	3	1	1	1	

TABLE 27
THREE HUNDRED SIXTY SELECTED CAUSES OF RESIDENT DEATHS
BY ICD TENTH REVISION CODES BY RACE AND SEX
VIRGINIA, 2012

NATIONAL CENTER FOR HEALTH STATISTICS LIST OF 360 SELECTED CAUSES OF DEATH BY INTERNATIONAL CLASSIFICATION OF DISEASES CODE, TENTH REVISION (IN CHAPTER ARRANGEMENT OF THE CODES)	DEATHS OCCURRING TO RESIDENTS OF VIRGINIA BOTH IN VIRGINIA AND IN OTHER STATES AND TERRITORIES											
	ALL RACES			WHITE RACE			BLACK RACE			OTHER RACES		
	Total	Male	Female	Total	Male	Female	Total	Male	Female	Total	Male	Female
ALL CAUSES OF DEATH	61,101	30,296	30,805	47,851	23,599	24,252	11,976	6,050	5,926	1,274	647	627
OTHER DISEASES OF ENDOCARDIUM I34-I38	568	243	325	511	216	295	56	27	29	1		1
173) Nonrheumatic Mitral Valve Disorders I34	60	24	36	48	18	30	12	6	6			
174) Nonrheumatic Aortic Valve Disorders I35	391	170	221	360	157	203	30	13	17	1		1
175) All Other Diseases of Endocardium I36-I38	117	49	68	103	41	62	14	8	6			
176) Cardiomyopathy I42	634	385	249	438	269	169	185	111	74	11	5	6
177) Conduction Disorders and Cardiac Dysrhythmias I44-I49	1,523	720	803	1,184	556	628	300	146	154	39	18	21
HEART FAILURE I50	1,736	760	976	1,375	609	766	336	142	194	25	9	16
178) Congestive Heart Failure I50.0	1,442	617	825	1,156	501	655	264	108	156	22	8	14
179) Other and Unspecified Heart Failure I50.1-I50.9	294	143	151	219	108	111	72	34	38	3	1	2
180) Myocarditis, Unspecified and Myocardial Degeneration I51.4-I51.5	12	6	6	9	4	5	3	2	1			
181) All Other and Ill-Defined Forms of Heart Disease I51.0-I51.3,I51.6-I51.9	270	142	128	205	106	99	60	31	29	5	5	
CEREBROVASCULAR DISEASES I60-I69	3,390	1,411	1,979	2,545	1,028	1,517	750	339	411	95	44	51
182) Subarachnoid Hemorrhage I60	154	57	97	106	42	64	41	13	28	7	2	5
183) Intracerebral and Other Intracranial Hemorrhage I61-I62	712	349	363	513	245	268	165	86	79	34	18	16
184) Cerebral Infarction I63	193	71	122	152	61	91	38	8	30	3	2	1
185) Stroke, Not Specified as Hemorrhage or Infarction I64	1,850	747	1,103	1,405	538	867	407	192	215	38	17	21
186) Other Cerebrovascular Diseases and Their Sequelae I67,I69	481	187	294	369	142	227	99	40	59	13	5	8
DISEASES OF ARTERIES, ARTERIOLES, AND CAPILLARIES I70-I78	543	263	280	420	201	219	116	59	57	7	3	4
187) Atherosclerosis I70	128	56	72	106	46	60	20	10	10	2		2
188) Aortic Aneurysm and Dissection I71	215	128	87	171	104	67	42	22	20	2	2	
189) Other Diseases of Arteries, Arterioles, and Capillaries I72-I78	200	79	121	143	51	92	54	27	27	3	1	2
OTHER DISORDERS OF CIRCULATORY SYSTEM I80-I99	104	45	59	74	33	41	29	12	17	1		1
190) Phlebitis, Thrombophlebitis, Venous Embolism and Thrombosis .. I80-I82	81	35	46	55	24	31	25	11	14	1		1
191) All Other and Unspecified Disorders of Circulatory System I83-I99	23	10	13	19	9	10	4	1	3			
X. DISEASES OF THE RESPIRATORY SYSTEM J00-J98	5,887	2,801	3,086	5,064	2,374	2,690	749	391	358	74	36	38
ACUTE UPPER RESPIRATORY INFECTIONS J00-J06	3	2	1	3	2	1						
192) Acute Pharyngitis and Tonsillitis J02-J03												
193) Acute Laryngitis and Tracheitis J04	1	1		1	1							
194) Other & Unspecified Acute Upper Respiratory Infections J00-J01,J05-J06	2	1	1	2	1	1						
OTHER DISEASES OF THE RESPIRATORY SYSTEM J09-J98	5,884	2,799	3,085	5,061	2,372	2,689	749	391	358	74	36	38
195) Influenza J09-J11	27	9	18	26	9	17	1		1			
PNEUMONIA J12-J18	1,275	617	658	1,073	515	558	183	92	91	19	10	9
196) Viral Pneumonia, Not Elsewhere Classified J12	5	5		4	4		1	1				
197) Bacterial Pneumonia J13-J15	43	24	19	36	20	16	5	3	2	2	1	1
198) Pneumonia Due to Other or Unspecified Organisms J16,J18	1,227	588	639	1,033	491	542	177	88	89	17	9	8
OTHER ACUTE LOWER RESPIRATORY INFECTIONS J20-J22	2	1	1	1	1		1		1			
199) Acute Bronchitis and Bronchiolitis J20-J21	2	1	1	1	1		1		1			
200) Unspecified Acute Lower Respiratory Infection J22												
201) Other Diseases of Upper Respiratory Tract J30-J39	6	4	2	5	4	1	1		1			
CHRONIC LOWER RESPIRATORY DISEASES J40-J47	3,046	1,358	1,688	2,698	1,167	1,531	317	176	141	31	15	16
BRONCHITIS, CHRONIC AND UNSPECIFIED, EMPHYSEMA AND ASTHMA J40-J46	3,015	1,351	1,664	2,671	1,162	1,509	316	176	140	28	13	15
202) Bronchitis, Not Specified as Acute or Chronic J40	7	3	4	6	2	4	1	1				
203) Chronic Bronchitis J41-J42	7	2	5	7	2	5						
204) Emphysema J43	198	92	106	178	80	98	17	10	7	3	2	1
205) Other Chronic Obstructive Pulmonary Disease J44	2,698	1,216	1,482	2,421	1,063	1,358	259	144	115	18	9	9
206) Asthma J45-J46	105	38	67	59	15	44	39	21	18	7	2	5
207) Bronchiectasis J47	31	7	24	27	5	22	1		1	3	2	1

TABLE 27
THREE HUNDRED SIXTY SELECTED CAUSES OF RESIDENT DEATHS
BY ICD TENTH REVISION CODES BY RACE AND SEX
VIRGINIA, 2012

NATIONAL CENTER FOR HEALTH STATISTICS LIST OF 360 SELECTED CAUSES OF DEATH BY INTERNATIONAL CLASSIFICATION OF DISEASES CODE, TENTH REVISION (IN CHAPTER ARRANGEMENT OF THE CODES)	DEATHS OCCURRING TO RESIDENTS OF VIRGINIA BOTH IN VIRGINIA AND IN OTHER STATES AND TERRITORIES											
	ALL RACES			WHITE RACE			BLACK RACE			OTHER RACES		
	Total	Male	Female	Total	Male	Female	Total	Male	Female	Total	Male	Female
ALL CAUSES OF DEATH	61,101	30,296	30,805	47,851	23,599	24,252	11,976	6,050	5,926	1,274	647	627
LUNG DISEASES DUE TO EXTERNAL AGENTS J60-J70	604	352	252	498	295	203	95	53	42	11	4	7
208) Pneumoconioses and Chemical Effects J60-J66,J68	62	61	1	62	61	1						
PNEUMONITIS DUE TO SOLIDS AND LIQUIDS J69	540	290	250	434	233	201	95	53	42	11	4	7
209) Pneumonitis Due to Food and Vomit J69.0	540	290	250	434	233	201	95	53	42	11	4	7
210) Other Pneumonitis Due to Solids and Liquids J69.1-J69.8												
211) Other Lung Diseases Due to External Agents J67,J70	2	1	1	2	1	1						
212) Suppurative and Necrotic Conditions of Lower Respiratory Tract J85-J86	20	16	4	19	15	4	1	1				
213) Pleural Effusion and Plaque J90,J92	35	13	22	32	12	20	3	1	2			
214) All Other Diseases of Respiratory System J80-J84,J93-J98	869	429	440	709	354	355	147	68	79	13	7	6
XI. DISEASES OF THE DIGESTIVE SYSTEM K00-K92	2,233	1,235	998	1,822	997	825	370	216	154	41	22	19
215) Diseases of Oral Cavity, Salivary Glands, and Jaws K00-K14	8	4	4	8	4	4						
DISEASES OF OTHER PARTS OF DIGESTIVE SYSTEM K20-K92	2,225	1,231	994	1,814	993	821	370	216	154	41	22	19
216) Diseases of Esophagus K20-K22	43	21	22	37	17	20	5	3	2	1	1	
PEPTIC ULCER K25-K28	53	24	29	45	21	24	7	2	5	1	1	
217) Gastric Ulcer K25	14	7	7	9	5	4	5	2	3			
218) Duodenal Ulcer K26	28	13	15	26	12	14	1		1	1	1	
219) Peptic Ulcer, Site Unspecified K27	11	4	7	10	4	6	1		1			
220) Gastrojejunal Ulcer K28												
221) Gastritis and Duodenitis K29	3	1	2	2		2	1	1				
222) Dyspepsia and Other Diseases of Stomach and Duodenum K30-K31	20	12	8	17	10	7	3	2	1			
223) Diseases of Appendix K35-K38	8	6	2	4	2	2	3	3		1	1	
224) Hernia K40-K46	29	8	21	23	8	15	6		6			
225) Crohn's Disease and Ulcerative Colitis K50-K51	12	8	4	11	7	4	1	1				
226) Vascular Disorders and Obstruction of Intestine Without Hernia K55-K56	320	127	193	253	94	159	64	32	32	3	1	2
227) Diverticular Disease of Intestine K57	65	20	45	57	17	40	7	3	4	1		1
228) Other Diseases of Intestines K52,K58-K63	86	35	51	72	31	41	12	4	8	2		2
229) Diseases of Peritoneum K65-K66	51	24	27	39	20	19	12	4	8			
DISEASES OF LIVER K70-K76	1,140	738	402	940	600	340	176	125	51	24	13	11
230) Alcoholic Liver Disease K70	275	211	64	229	173	56	44	36	8	2	2	
231) Chronic Hepatitis, Not Elsewhere Classified K73	2		2	2		2						
232) Fibrosis and Cirrhosis of Liver K74	532	332	200	446	277	169	76	50	26	10	5	5
233) Other Diseases of Liver K71-K72,K75-K76	331	195	136	263	150	113	56	39	17	12	6	6
234) Cholelithiasis and Other Disorders of Gallbladder K80-K82	70	33	37	61	29	32	8	3	5	1	1	
DISORDERS OF BILIARY TRACT AND PANCREAS K83-K86	104	58	46	86	47	39	16	9	7	2	2	
235) Pancreatitis K85,K86.0-K86.1	76	44	32	64	36	28	10	6	4	2	2	
236) Other Disorders of Biliary Tract and Pancreas K83,K86.2-K86.9	28	14	14	22	11	11	6	3	3			
237) All Other Diseases of Digestive System K90,K92	221	116	105	167	90	77	49	24	25	5	2	3
XII. DISEASES OF THE SKIN AND SUBCUTANEOUS TISSUE L00-L98	131	53	78	89	36	53	38	15	23	4	2	2
238) Infections of Skin and Subcutaneous Tissue L00-L08	55	24	31	45	20	25	9	4	5	1		1
239) Other and Unspecified Diseases of Skin and Subcutaneous Tissue L10-L98	76	29	47	44	16	28	29	11	18	3	2	1
XIII. DISEASES OF THE MUSCULOSKELETAL SYSTEM AND CONNECTIVE TISSUE M00-M99	320	111	209	256	97	159	60	14	46	4		4
240) Rheumatoid Arthritis & Related Inflammatory Polyarthropathies M05-M08	62	13	49	53	13	40	8		8	1		1
241) Systemic Lupus Erythematosus M32	25	5	20	16	4	12	7	1	6	2		2
242) Other Arthropathies and Related Disorders M00,M02,M10-M31,M33-M35	106	37	69	79	31	48	27	6	21			
243) Dorsopathies M40-M54	28	10	18	24	9	15	4	1	3			
244) Soft Tissue Disorders M60-M79	33	14	19	27	12	15	6	2	4			
OSTEOPATHIES, CHONDROPATHIES, AND OTHER DISORDERS OF MUSCULOSKELETAL SYSTEM AND CONNECTIVE TISSUE M80-M99	66	32	34	57	28	29	8	4	4	1		1

TABLE 27
THREE HUNDRED SIXTY SELECTED CAUSES OF RESIDENT DEATHS
BY ICD TENTH REVISION CODES BY RACE AND SEX
VIRGINIA, 2012

NATIONAL CENTER FOR HEALTH STATISTICS LIST OF 360 SELECTED CAUSES OF DEATH BY INTERNATIONAL CLASSIFICATION OF DISEASES CODE, TENTH REVISION (IN CHAPTER ARRANGEMENT OF THE CODES)	DEATHS OCCURRING TO RESIDENTS OF VIRGINIA BOTH IN VIRGINIA AND IN OTHER STATES AND TERRITORIES											
	ALL RACES			WHITE RACE			BLACK RACE			OTHER RACES		
	Total	Male	Female	Total	Male	Female	Total	Male	Female	Total	Male	Female
ALL CAUSES OF DEATH	61,101	30,296	30,805	47,851	23,599	24,252	11,976	6,050	5,926	1,274	647	627
245) Osteoporosis M80-M81	19	4	15	18	4	14				1		1
246) Other Osteopathies, Chondropathies and Disorders of Musculoskeletal System and Connective Tissue M83-M99	47	28	19	39	24	15	8	4	4			
XIV. DISEASES OF THE GENITOURINARY SYSTEM N00-N98	1,956	891	1,065	1,402	631	771	515	238	277	39	22	17
DISEASES OF URINARY SYSTEM N00-N39	1,933	880	1,053	1,381	622	759	513	236	277	39	22	17
GLOMERULAR AND RENAL TUBULO-INTERSTITIAL DISEASES N00-N15	36	15	21	28	11	17	8	4	4			
GLOMERULAR DISEASES N00-N07	16	8	8	12	6	6	4	2	2			
247) Acute and Rapidly Progressive Nephritic Syndrome N00-N01	7	4	3	4	3	1	3	1	2			
248) Nephrotic Syndrome N04	2	1	1	1		1	1	1				
249) Other and Unspecified Glomerular Diseases N02-N03,N05-N07	7	3	4	7	3	4						
250) Renal Tubulo-Interstitial Diseases N10-N15	20	7	13	16	5	11	4	2	2			
251) Renal Failure N17-N19	1,501	720	781	1,032	496	536	431	202	229	38	22	16
252) Urolithiasis N20-N23	6	3	3	5	3	2	1		1			
253) Other and Unspecified Disorders of Kidney N25-N27	1	1		1	1							
254) Urinary Tract Infection, Site Not Specified N39.0	344	114	230	286	94	192	57	20	37	1		1
255) Other Diseases of Uninary System N28-N36,N39.1-N39.9	45	27	18	29	17	12	16	10	6			
DISEASES OF MALE GENITAL ORGANS N40-N50	11	11		9	9		2	2				
256) Hyperplasia of Prostate N40	4	4		4	4							
257) Other Diseases of Male Genital Organs N41-N50	7	7		5	5		2	2				
258) Disorders of Breast N60-N64	2		2	2		2						
DISORDERS OF FEMALE GENITAL ORGANS N70-N98	10		10	10		10						
259) Inflammatory Diseases of Female Pelvic Organs N70-N76	3		3	3		3						
260) Noninflammatory Disorders of Female Genital Tract N80-N98	7		7	7		7						
XV. PREGNANCY, CHILDBIRTH, AND THE PUERPERIUM O00-O99	12		12	7		7	5		5			
PREGNANCY WITH ABORTIVE OUTCOME O00-O07												
261) Ectopic Pregnancy O00												
262) Spontaneous Abortion O03												
263) Medical Abortion O04												
264) Other Abortion O05												
265) Other and Unspecified Pregnancy With Abortive Outcome O01-O02,O06-O07												
OTHER DIRECT OBSTETRIC DEATHS O10-O92	7		7	3		3	4		4			
266) Eclampsia and Pre-Eclampsia O11,O13-O16	2		2				2		2			
267) Hemorrhage of Pregnancy and Childbirth and Placenta Previa O20,O44-O46,O67,O72												
COMPLICATIONS PREDOMINANTLY RELATED TO THE PUERPERIUM O85-O92	1		1				1		1			
268) Obstetric Embolism O88												
269) Other Complications Predominantly Related to the Puerperium O85-O87,O89-O92	1		1				1		1			
270) All Other Direct Obstetric Causes O10,O12,O21-O43,O47-O66,O68-O71,O73-O75	4		4	3		3	1		1			
271) Obstetric Death of Unspecified Cause O95	1		1	1		1						
272) Other Deaths Related to Pregnancy, Childbirth & the Puerperium O96-O97	1		1	1		1						
273) Indirect Obstetric Deaths O98-O99	3		3	2		2	1		1			
XVI. CERTAIN CONDITIONS ORIGINATING IN THE PERINATAL PERIOD P00-P96	351	193	158	156	88	68	168	89	79	27	16	11
274) Newborn Affected by Maternal Factors and by Complications of Pregnancy, Labor, and Delivery P00-P04	87	47	40	38	25	13	42	18	24	7	4	3
275) Disorders Related to Short Gestation and Low Birth Weight, Not Elsewhere Classified P07	142	79	63	55	30	25	73	43	30	14	6	8

TABLE 27
THREE HUNDRED SIXTY SELECTED CAUSES OF RESIDENT DEATHS
BY ICD TENTH REVISION CODES BY RACE AND SEX
VIRGINIA, 2012

NATIONAL CENTER FOR HEALTH STATISTICS LIST OF 360 SELECTED CAUSES OF DEATH BY INTERNATIONAL CLASSIFICATION OF DISEASES CODE, TENTH REVISION (IN CHAPTER ARRANGEMENT OF THE CODES)	DEATHS OCCURRING TO RESIDENTS OF VIRGINIA BOTH IN VIRGINIA AND IN OTHER STATES AND TERRITORIES											
	ALL RACES			WHITE RACE			BLACK RACE			OTHER RACES		
	Total	Male	Female	Total	Male	Female	Total	Male	Female	Total	Male	Female
ALL CAUSES OF DEATH	61,101	30,296	30,805	47,851	23,599	24,252	11,976	6,050	5,926	1,274	647	627
276) Birth Trauma P10-P15												
277) Intrauterine Hypoxia and Birth Asphyxia P20-P21	14	9	5	5	3	2	7	4	3	2	2	
278) Respiratory Distress of Newborn P22	8	5	3	3	2	1	5	3	2			
279) Other Respiratory Conditions Originating in Perinatal Period . P23-P28	23	14	9	8	6	2	15	8	7			
280) Infections Specific to the Perinatal Period P35-P39	18	9	9	9	3	6	8	5	3	1	1	
281) Other and Unspecified Conditions Originating in the Perinatal Period P05,P08,P29,P50-P96	59	30	29	38	19	19	18	8	10	3	3	
XVII. CONGENITAL MALFORMATIONS, DEFORMATIONS, AND CHROMOSOMAL ABNORMALITIES Q00-Q99	231	111	120	154	69	85	65	34	31	12	8	4
282) Anencephaly and Similar Malformations Q00	11	5	6	8	3	5	3	2	1			
283) Spina Bifida Q05	6	1	5	6	1	5						
284) All Other Congenital Malformations of Nervous System . Q01-Q04,Q06-Q07	15	12	3	10	8	2	5	4	1			
285) Congenital Malformations of Heart Q20-Q24	57	31	26	33	19	14	20	10	10	4	2	2
286) Other Congenital Malformations of Circulatory System Q25-Q28	11	5	6	6	2	4	4	2	2	1	1	
287) Congenital Malformations of Respiratory System Q30-Q34	11	5	6	4	2	2	7	3	4			
288) Other Congenital Malformations and Deformations Q10-Q18,Q35-Q89	70	30	40	51	20	31	16	8	8	3	2	1
289) Down's Syndrome Q90	23	11	12	18	9	9	4	1	3	1	1	
290) All Other Chromosomal Abnormalities, Not Elsewhere Classified Q91-Q99	27	11	16	18	5	13	6	4	2	3	2	1
XVIII. SYMPTOMS, SIGNS, AND ABNORMAL CLINICAL AND LABORATORY FINDINGS, NOT ELSEWHERE CLASSIFIED R00-R99	1,134	430	704	903	312	591	204	104	100	27	14	13
291) Senility R54	92	22	70	84	18	66	8	4	4			
ILL-DEFINED AND UNKNOWN CAUSES OF MORTALITY R95-R99	287	140	147	205	94	111	76	42	34	6	4	2
292) Sudden Infant Death Syndrome R95	56	25	31	30	11	19	24	12	12	2	2	
293) Other Ill-Defined and Unknown Causes of Mortality R96-R99	231	115	116	175	83	92	52	30	22	4	2	2
294) All Other Symptoms, Signs, and Abnormal Clinical and Laboratory Findings, Not Elsewhere Classified R00-R53,R55-R94	755	268	487	614	200	414	120	58	62	21	10	11
XX. EXTERNAL CAUSES OF MORTALITY U01-Y89	4,304	2,884	1,420	3,416	2,234	1,182	780	581	199	108	69	39
UNINTENTIONAL INJURY (ACCIDENTS) V01-X59,Y85-Y86	2,779	1,727	1,052	2,273	1,383	890	450	315	135	56	29	27
TRANSPORT ACCIDENTS V01-V99,Y85	838	604	234	638	456	182	181	138	43	19	10	9
295) Railway Accidents V05,V15,V80.6,V81.2-V81.9	4	4		2	2		2	2				
MOTOR VEHICLE ACCIDENTS V02-V04,V09.0,V09.2,V12-V14,V19.0-V19.2, V19.4-V19.6,V20-V79,V80.3-V80.5,V81.0-V81.1,V82.0-V82.1,V83-V86, V87.0-V87.8,V88.0-V88.8,V89.0,V89.2	800	575	225	608	434	174	174	131	43	18	10	8
296) Pedestrian Involved in Collision With Motor Vehicle V02-V04	49	35	14	29	19	10	17	14	3	3	2	1
297) Pedalcyclist Involved in Collision With Motor Vehicle V12-V14,V19.0-V19.2,V19.4-V19.6	8	5	3	6	3	3	2	2				
298) Motorcyclist Involved in Any Accident Except Collision With Railway Train V20-V24,V26-V34,V36-V39	81	73	8	68	61	7	11	10	1	2	2	
MOTOR VEHICLE ACCIDENT INVOLVING COLLISION WITH RAILWAY TRAIN V25,V35,V45,V55,V65,V75,V81.0-V81.1,V87.6,V88.6	2	2		2	2							
299) Motorcyclist Involved in Collision With Railway Train V25,V35												
300) Other Motor Vehicle Accident Involving Collision With Railway Train V45,V55,V65,V75,V81.0-V81.1,V87.6,V88.6	2	2		2	2							
301) Occupant of Motor Vehicle Involved in Collision With Other (Non-Motorized) Road Vehicle, Streetcar, Animal, or Pedestrian V40-V41,V46-V47,V50-V51,V56-V57,V60-V61,V66-V67,V70-V71,V76-V77	62	47	15	42	33	9	19	13	6	1	1	
302) Occupant of Car, Pickup Truck, or Van Involved In Collision With Other Motor Vehicle V42-V44,V49,V52-V54,V59	67	45	22	45	29	16	18	14	4	4	2	2

TABLE 27
THREE HUNDRED SIXTY SELECTED CAUSES OF RESIDENT DEATHS
BY ICD TENTH REVISION CODES BY RACE AND SEX
VIRGINIA, 2012

NATIONAL CENTER FOR HEALTH STATISTICS LIST OF 360 SELECTED CAUSES OF DEATH BY INTERNATIONAL CLASSIFICATION OF DISEASES CODE, TENTH REVISION (IN CHAPTER ARRANGEMENT OF THE CODES)	DEATHS OCCURRING TO RESIDENTS OF VIRGINIA BOTH IN VIRGINIA AND IN OTHER STATES AND TERRITORIES											
	ALL RACES			WHITE RACE			BLACK RACE			OTHER RACES		
	Total	Male	Female	Total	Male	Female	Total	Male	Female	Total	Male	Female
ALL CAUSES OF DEATH	61,101	30,296	30,805	47,851	23,599	24,252	11,976	6,050	5,926	1,274	647	627
303) Occupant of Heavy Transport Vehicle or Bus Involved in Collision With Other Motor Vehicle V62-V64,V69,V72-V74,V79	7	5	2	6	4	2	1	1				
304) Occupant of Motor Vehicle Involved in Noncollision Accident V48,V58,V68,V78	36	28	8	29	22	7	7	6	1			
305) Occupant of Special-Use Motor Vehicle Involved in Any Accident V83-V86	11	10	1	11	10	1						
306) Other and Unspecified Motor Vehicle Accidents V09.0,VO9.2 V80.3-V80.5,V82.0-V82.1,V87.0-V87.5,V87.7-V87.8,V88.0-V88.5 V88.7-V88.8,V89.0,V89.2	477	325	152	370	251	119	99	71	28	8	3	5
307) Streetcar Accidents V82.2-V82.9												
308) Other and Unspecified Land Transport Accidents V01,V06,V09.1 V09.3,V09.9,V10-V11,V16-V18,V19.3,V19.8-V19.9,V80.0-V80.2 V80.7-V80.9,V87.9,V88.9,V89.1,V89.3,V89.9	13	7	6	11	6	5	1	1		1		1
309) Water Transport Accidents V90-V94	4	4		3	3		1	1				
310) Air and Space Transport Accidents V95-V97	4	4		4	4							
311) Other and Unspecified Transport Accidents & Their Sequelae V98-V99,Y85	13	10	3	10	7	3	3	3				
NON-TRANSPORT ACCIDENTS W00-X59,Y86	1,941	1,123	818	1,635	927	708	269	177	92	37	19	18
FALLS W00-W19	646	311	335	594	285	309	37	20	17	15	6	9
312) Fall on Same Level W00-W09,W18	244	115	129	223	106	117	15	7	8	6	2	4
313) Fall From One Level to Another W10-W17	107	69	38	96	62	34	7	4	3	4	3	1
314) Unspecified Fall W19	295	127	168	275	117	158	15	9	6	5	1	4
315) Accidental Discharge of Firearms W32-W34	13	12	1	8	7	1	5	5				
316) Accidental Explosion W39-W40	1	1					1	1				
317) Accidental Drowning and Submersion W65-W74	75	61	14	43	34	9	28	25	3	4	2	2
318) Accidental Inhalation and Ingestion of Food or Other Objects Causing Obstruction of Respiratory Tract W78-W80	136	80	56	107	61	46	24	16	8	5	3	2
319) Other Accidental and Unspecified Threats to Breathing W75-W77,W81-W84	25	21	4	16	14	2	9	7	2			
320) Accidental Exposure to Electric Current W85-W87	6	6		6	6							
321) Accidental Exposure to Radiation W88-W91												
322) Accidental Exposure to Smoke, Fire, and Flames X00-X09	65	43	22	51	36	15	14	7	7			
323) Accidental Contact With Heat and Hot Substances X10-X19	1		1	1		1						
324) Lightning X33												
325) Earthquake, Volcanic Eruption, Avalanche, Landslide and Other Earth Movements X34-X36												
326) Cataclysmic Storm and Flood X37-X38	2	2		2	2							
ACCIDENTAL POISONIING AND EXPOSURE TO NOXIOUS SUBSTANCES X40-X49	619	395	224	522	327	195	93	66	27	4	2	2
327) Accidental Poisoning By and Exposure to Drugs and Other Biological Substances X40-X44	553	344	209	470	287	183	80	56	24	3	1	2
328) Accidental Poisoning By and Exposure to Other and Unspecified Solid or Liquid Substances X45-X46,X48-X49	53	43	10	45	35	10	7	7		1	1	
329) Accidental Poisoning By and Exposure to Other Gases and Vapors ... X47	13	8	5	7	5	2	6	3	3			
330) All Other and Unspecified Non-Transport Accidents and Their Sequelae W20-W31,W35-W38,W41-W64,W92-W99,X20-X32,X39,X50-X59,Y86	352	191	161	285	155	130	58	30	28	9	6	3
INTENTIONAL SELF-HARM (SUICIDE), EXCLUDING TERRORISM X60-X84,Y87.0	1,056	825	231	927	720	207	91	76	15	38	29	9
331) Intentional Self-Poisoning (Suicide) By and Exposure to Drugs & Other Biological Substances X60-X64	146	66	80	137	60	77	7	5	2	2	1	1
332) Intentional Self-Poisoning (Suicide) By and Exposure to Other and Unspecified Solid or Liquid Substances and Their Vapors X65-X66,X68-X69	10	5	5	7	4	3	2		2	1	1	
333) Intentional Self-Poisoning (Suicide) By and Exposure to Other Gases and Vapors X67	21	20	1	20	19	1	1	1				
334) Intentional Self-Harm (Suicide) By Hanging, Strangulation, and Suffocation X70	223	171	52	186	145	41	18	12	6	19	14	5

TABLE 27
THREE HUNDRED SIXTY SELECTED CAUSES OF RESIDENT DEATHS
BY ICD TENTH REVISION CODES BY RACE AND SEX
VIRGINIA, 2012

NATIONAL CENTER FOR HEALTH STATISTICS LIST OF 360 SELECTED CAUSES OF DEATH BY INTERNATIONAL CLASSIFICATION OF DISEASES CODE, TENTH REVISION (IN CHAPTER ARRANGEMENT OF THE CODES)	DEATHS OCCURRING TO RESIDENTS OF VIRGINIA BOTH IN VIRGINIA AND IN OTHER STATES AND TERRITORIES											
	ALL RACES			WHITE RACE			BLACK RACE			OTHER RACES		
	Total	Male	Female	Total	Male	Female	Total	Male	Female	Total	Male	Female
ALL CAUSES OF DEATH	61,101	30,296	30,805	47,851	23,599	24,252	11,976	6,050	5,926	1,274	647	627
335) Intentional Self-Harm (Suicide) By Discharge of Firearms X72-X74	585	509	76	527	454	73	51	48	3	7	7	
336) Intentional Self-Harm (Suicide) By Jumping From a High Place X80	23	19	4	15	13	2	5	5		3	1	2
337) Intentional Self-Harm (Suicide) By All Other and Unspecified Means and Their Sequelae X71,X75-X79,X81-X84,Y87.0	48	35	13	35	25	10	7	5	2	6	5	1
ASSAULT (HOMICIDE), EXCLUDING TERRORISM X85-Y09,Y87.1	330	257	73	111	72	39	210	177	33	9	8	1
338) Assault (Homicide) By Drugs, Biological Substances, and Other and Unspecified Noxious Substances X85-X90	1		1	1		1						
339) Assault (Homicide) By Hanging, Strangulation, and Suffocation X91	11	5	6	6	2	4	5	3	2			
340) Assault (Homicide) By Discharge of Firearms X93-X95	217	191	26	57	43	14	154	142	12	6	6	
341) Assault (Homicide) By Sharp Object X99	49	30	19	24	16	8	24	14	10	1		1
342) Assault (Homicide) By Blunt Object Y00												
343) Assault (Homicide) By Bodily Force Y04												
344) Sexual Assault (Homicide) By Bodily Force Y05												
345) Neglect, Abandonment, and Other Maltreatment Syndromes Y06-Y07	6	3	3	2	1	1	4	2	2			
346) Assault (Homicide) By All Other and Unspecified Means and Their Sequelae X92,X96-X98,Y01-Y03,Y08-Y09,Y87.1	46	28	18	21	10	11	23	16	7	2	2	
EVENTS OF UNDETERMINED INTENT Y10-Y34,Y87.2,Y89.9	74	42	32	57	31	26	13	8	5	4	3	1
347) Poisoning By and Exposure to Drugs and Biological Substances, Undetermined Intent Y10-Y14	31	12	19	26	9	17	4	2	2	1	1	
348) Poisoning By and Exposure to Other and Unspecified Solid or Liquid Substance, Undetermined Intent Y15-Y16,Y18-Y19	1	1		1	1							
349) Poisoning By and Exposure to Other Gases and Vapors, Undetermined Intent Y17	2	2		2	2							
350) Discharge of Firearms, Undetermined Intent Y22-Y24	5	5		4	4		1	1				
351) Falling, Jumping, or Pushed From a High Place, Undetermined Intent Y30												
352) All Other and Unspecified Events of Undetermined Intent and Their Sequelae Y20-Y21,Y25-Y29,Y31-Y34,Y87.2,Y89.9	35	22	13	24	15	9	8	5	3	3	2	1
LEGAL INTERVENTION Y35,Y89.0	10	8	2	9	7	2	1	1				
353) Legal Execution Y35.5												
354) Other Legal Intervention and Sequelae .. Y35.0-Y35.4,Y35.6-Y35.7,Y89.0	10	8	2	9	7	2	1	1				
355) OPERATIONS OF WAR AND THEIR SEQUELAE Y36,Y89.1												
COMPLICATIONS OF MEDICAL AND SURGICAL CARE Y40-Y84,Y88	55	25	30	39	21	18	15	4	11	1		1
356) Drugs, Medicaments, and Biological Substances Causing Adverse Effects in Therapeutic Use and Their Sequelae Y40-Y59,Y88.0	7	7		6	6		1	1				
357) Misadventures to Patients During Medical and Surgical Care and Their Sequelae Y60-Y69,Y88.1												
358) Other Complications of Medical and Surgical Care and Their Sequelae Y70-Y84,Y88.2-Y88.3	48	18	30	33	15	18	14	3	11	1		1
HOMICIDE AND SUICIDE BY ACTS OF TERRORISM U01-U03												
359) Homicide By Acts of Terrorism U01-U02												
360) Suicides By Acts of Terrorism U03												

CHART 3
RESIDENT DEATHS BY SIX LEADING CAUSES
WITH RATES PER 100,000 POPULATION
VIRGINIA, 1998-2012

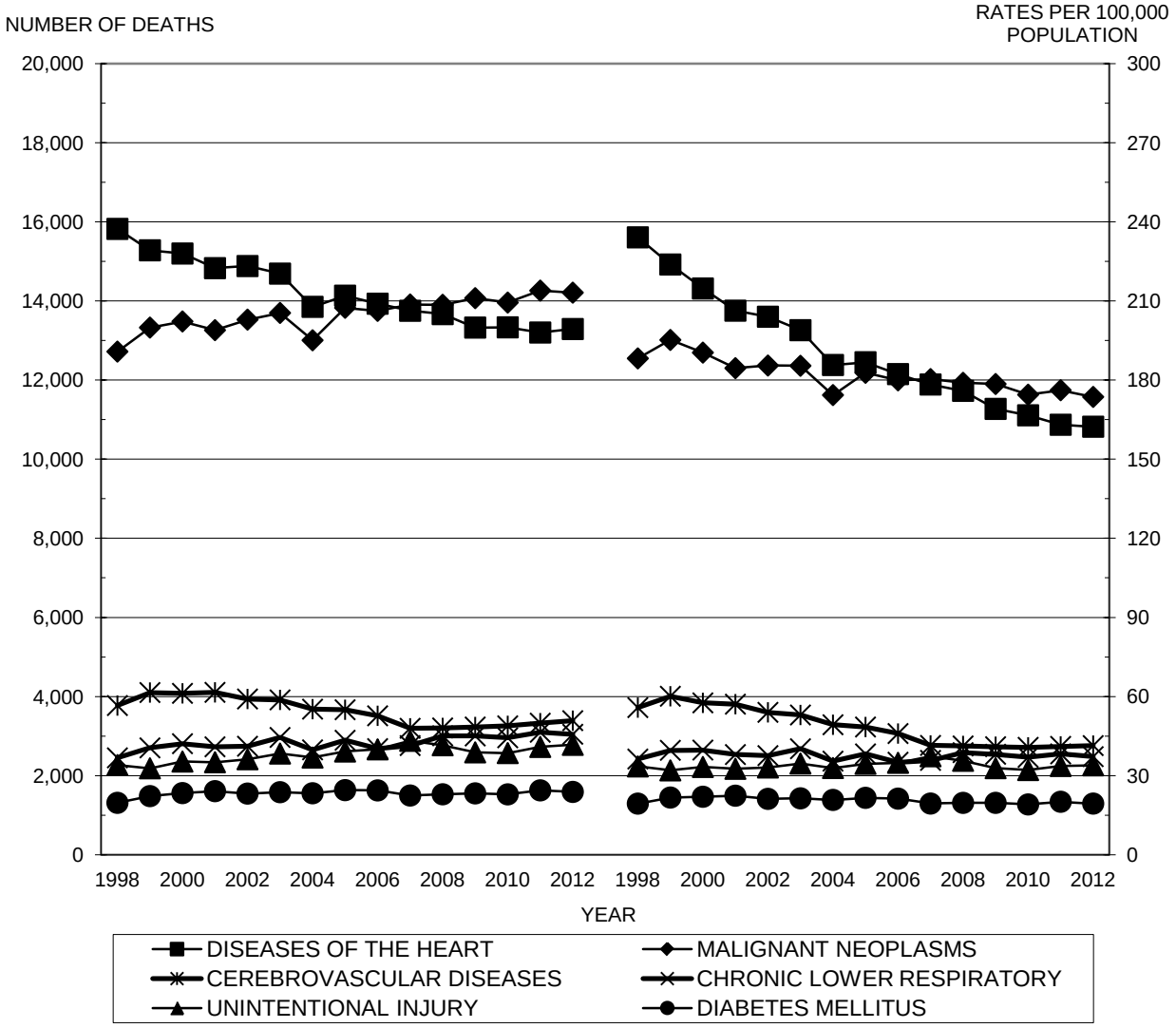

Source: Virginia Division of Health Statistics

TABLE 28
RESIDENT TOTAL DEATHS BY AGE, RACE, AND SEX
WITH RATES PER 100,000 POPULATION
VIRGINIA, 2012

RACE AND SEX	TOTAL DEATHS	AGE GROUPS < 1	1-4	5-14	15-24	25-34	35-44	45-54	55-64	65-74	75-84	85 UP	UNK
NUMBER OF DEATHS													
Total	61,101	650	107	123	677	967	1,654	4,387	7,913	10,956	15,107	18,558	2
Total Male	30,296	353	58	74	500	685	999	2,616	4,792	6,163	7,545	6,509	2
Total Female	30,805	297	49	49	177	282	655	1,771	3,121	4,793	7,562	12,049	
Total White	47,851	322	60	83	439	649	1,144	3,057	5,606	8,530	12,193	15,767	1
White Male	23,599	171	31	53	324	460	694	1,863	3,428	4,824	6,130	5,620	1
White Female	24,252	151	29	30	115	189	450	1,194	2,178	3,706	6,063	10,147	
Total Black	11,976	285	40	34	218	289	454	1,213	2,115	2,175	2,601	2,551	1
Black Male	6,050	156	23	18	163	209	268	679	1,258	1,204	1,263	808	1
Black Female	5,926	129	17	16	55	80	186	534	857	971	1,338	1,743	
Total Other	1,274	43	7	6	20	29	56	117	192	251	313	240	
Other Male	647	26	4	3	13	16	37	74	106	135	152	81	
Other Female	627	17	3	3	7	13	19	43	86	116	161	159	
PERCENTS AGE SPECIFIC DEATHS OF TOTAL RACE/SEX DEATHS													
Total	100.0	1.1	0.2	0.2	1.1	1.6	2.7	7.2	13.0	17.9	24.7	30.4	0.0
Total Male	100.0	1.2	0.2	0.2	1.7	2.3	3.3	8.6	15.8	20.3	24.9	21.5	0.0
Total Female	100.0	1.0	0.2	0.2	0.6	0.9	2.1	5.7	10.1	15.6	24.5	39.1	
Total White	100.0	0.7	0.1	0.2	0.9	1.4	2.4	6.4	11.7	17.8	25.5	33.0	0.0
White Male	100.0	0.7	0.1	0.2	1.4	1.9	2.9	7.9	14.5	20.4	26.0	23.8	0.0
White Female	100.0	0.6	0.1	0.1	0.5	0.8	1.9	4.9	9.0	15.3	25.0	41.8	
Total Black	100.0	2.4	0.3	0.3	1.8	2.4	3.8	10.1	17.7	18.2	21.7	21.3	0.0
Black Male	100.0	2.6	0.4	0.3	2.7	3.5	4.4	11.2	20.8	19.9	20.9	13.4	0.0
Black Female	100.0	2.2	0.3	0.3	0.9	1.3	3.1	9.0	14.5	16.4	22.6	29.4	
Total Other	100.0	3.4	0.5	0.5	1.6	2.3	4.4	9.2	15.1	19.7	24.6	18.8	
Other Male	100.0	4.0	0.6	0.5	2.0	2.5	5.7	11.4	16.4	20.9	23.5	12.5	
Other Female	100.0	2.7	0.5	0.5	1.1	2.1	3.0	6.9	13.7	18.5	25.7	25.4	
PERCENTS RACE/SEX DEATHS OF TOTAL AGE SPECIFIC DEATHS													
Total	100.0	100.0	100.0	100.0	100.0	100.0	100.0	100.0	100.0	100.0	100.0	100.0	100.0
Total Male	49.6	54.3	54.2	60.2	73.9	70.8	60.4	59.6	60.6	56.3	49.9	35.1	100.0
Total Female	50.4	45.7	45.8	39.8	26.1	29.2	39.6	40.4	39.4	43.7	50.1	64.9	
Total White	78.3	49.5	56.1	67.5	64.8	67.1	69.2	69.7	70.8	77.9	80.7	85.0	50.0
White Male	38.6	26.3	29.0	43.1	47.9	47.6	42.0	42.5	43.3	44.0	40.6	30.3	50.0
White Female	39.7	23.2	27.1	24.4	17.0	19.5	27.2	27.2	27.5	33.8	40.1	54.7	
Total Black	19.6	43.8	37.4	27.6	32.2	29.9	27.4	27.6	26.7	19.9	17.2	13.7	50.0
Black Male	9.9	24.0	21.5	14.6	24.1	21.6	16.2	15.5	15.9	11.0	8.4	4.4	50.0
Black Female	9.7	19.8	15.9	13.0	8.1	8.3	11.2	12.2	10.8	8.9	8.9	9.4	
Total Other	2.1	6.6	6.5	4.9	3.0	3.0	3.4	2.7	2.4	2.3	2.1	1.3	
Other Male	1.1	4.0	3.7	2.4	1.9	1.7	2.2	1.7	1.3	1.2	1.0	0.4	
Other Female	1.0	2.6	2.8	2.4	1.0	1.3	1.1	1.0	1.1	1.1	1.1	0.9	
UNADJUSTED RATES AND AGE SPECIFIC RATES PER 100,000 POPULATION													
Total	746.4	644.8	26.2	11.9	59.7	84.6	151.5	365.1	786.2	1,779.0	4,804.7	14,035.7	NA
Total Male	753.3	685.6	27.9	14.0	85.9	118.9	184.6	445.1	992.8	2,138.1	5,674.9	15,327.2	NA
Total Female	739.7	602.2	24.4	9.7	32.0	49.7	118.9	288.5	595.9	1,463.0	4,167.1	13,424.6	NA
Total White	807.8	480.4	21.6	11.7	56.0	80.6	147.7	346.9	730.3	1,734.2	4,791.7	14,274.7	NA
White Male	803.1	499.5	21.9	14.6	80.2	111.4	177.9	425.6	917.1	2,061.7	5,594.8	15,605.0	NA
White Female	812.4	460.5	21.4	8.7	30.3	48.2	117.1	269.2	553.1	1,437.0	4,184.4	13,631.1	NA
Total Black	713.0	1,115.8	41.2	14.0	79.5	122.0	211.8	500.2	1,145.1	2,308.4	5,434.8	13,625.7	NA
Black Male	752.2	1,192.6	46.8	14.6	118.0	181.4	262.5	597.0	1,479.8	2,953.0	6,935.4	14,987.9	NA
Black Female	677.0	1,035.2	35.4	13.3	40.4	65.7	165.6	414.7	859.6	1,816.7	4,513.1	13,074.8	NA
Total Other	218.7	521.8	20.4	7.3	25.9	28.7	54.4	150.2	354.5	843.1	2,586.3	7,884.4	NA
Other Male	232.2	623.2	23.0	7.3	32.9	33.5	75.6	204.4	444.1	999.9	2,936.1	7,627.1	NA
Other Female	206.3	417.8	17.7	7.4	18.6	24.4	35.1	103.1	283.9	713.0	2,324.9	8,022.2	NA
AGE ADJUSTED RATES PER 100,000 POPULATION													
Total	724.9	8.9	1.4	1.7	8.3	11.5	24.6	49.2	68.6	117.5	215.5	217.7	NA
Total Male	851.1	9.5	1.5	2.0	11.9	16.1	30.0	60.0	86.6	141.2	254.5	237.7	NA
Total Female	624.1	8.3	1.4	1.4	4.4	6.7	19.3	38.9	52.0	96.6	186.9	208.2	NA
Total White	713.5	6.6	1.2	1.7	7.8	10.9	24.0	46.8	63.7	114.5	214.9	221.4	NA
White Male	831.8	6.9	1.2	2.1	11.1	15.1	28.9	57.4	80.0	136.2	250.9	242.0	NA
White Female	617.1	6.4	1.2	1.3	4.2	6.5	19.0	36.3	48.3	94.9	187.6	211.4	NA
Total Black	856.5	15.4	2.3	2.0	11.0	16.5	34.4	67.4	99.9	152.4	243.7	211.3	NA
Black Male	1,052.9	16.5	2.6	2.1	16.4	24.6	42.7	80.5	129.1	195.0	311.0	232.4	NA
Black Female	715.7	14.3	2.0	1.9	5.6	8.9	26.9	55.9	75.0	120.0	202.4	202.8	NA
Total Other	370.8	7.2	1.1	1.1	3.6	3.9	8.8	20.3	30.9	55.7	116.0	122.3	NA
Other Male	414.6	8.6	1.3	1.1	4.6	4.5	12.3	27.6	38.7	66.0	131.7	118.3	NA
Other Female	333.8	5.8	1.0	1.1	2.6	3.3	5.7	13.9	24.8	47.1	104.3	124.4	NA

NOTE: The unadjusted and age-adjusted rates are in the total deaths column. The age specific rates are in the columns to the right. These are multiplied by the Year 2000 U.S. Population relatives to produce the factors in the lower section that sum to the age-adjusted rates.

TABLE 29
RESIDENT DEATHS FROM MAJOR CARDIOVASCULAR DISEASES BY AGE, RACE, AND SEX
WITH RATES PER 100,000 POPULATION
VIRGINIA, 2012

RACE AND SEX	TOTAL DEATHS	AGE GROUPS < 1	1-4	5-14	15-24	25-34	35-44	45-54	55-64	65-74	75-84	85 UP	UNK
NUMBER OF DEATHS													
Total	17,861	16	8	5	38	94	347	1,083	2,087	2,923	4,491	6,769	
Total Male	8,881	10	4	3	25	67	232	695	1,403	1,775	2,298	2,369	
Total Female	8,980	6	4	2	13	27	115	388	684	1,148	2,193	4,400	
Total White	13,871	12	4	2	22	49	210	690	1,365	2,198	3,560	5,759	
White Male	6,893	8	2	1	15	38	141	460	955	1,341	1,850	2,082	
White Female	6,978	4	2	1	7	11	69	230	410	857	1,710	3,677	
Total Black	3,656	3	3	3	15	42	128	366	667	654	841	934	
Black Male	1,808	1	2	2	9	27	83	214	412	393	400	265	
Black Female	1,848	2	1	1	6	15	45	152	255	261	441	669	
Total Other	334	1	1		1	3	9	27	55	71	90	76	
Other Male	180	1			1	2	8	21	36	41	48	22	
Other Female	154		1			1	1	6	19	30	42	54	
PERCENTS AGE SPECIFIC DEATHS OF TOTAL RACE/SEX DEATHS													
Total	100.0	0.1	0.0	0.0	0.2	0.5	1.9	6.1	11.7	16.4	25.1	37.9	
Total Male	100.0	0.1	0.0	0.0	0.3	0.8	2.6	7.8	15.8	20.0	25.9	26.7	
Total Female	100.0	0.1	0.0	0.0	0.1	0.3	1.3	4.3	7.6	12.8	24.4	49.0	
Total White	100.0	0.1	0.0	0.0	0.2	0.4	1.5	5.0	9.8	15.8	25.7	41.5	
White Male	100.0	0.1	0.0	0.0	0.2	0.6	2.0	6.7	13.9	19.5	26.8	30.2	
White Female	100.0	0.1	0.0	0.0	0.1	0.2	1.0	3.3	5.9	12.3	24.5	52.7	
Total Black	100.0	0.1	0.1	0.1	0.4	1.1	3.5	10.0	18.2	17.9	23.0	25.5	
Black Male	100.0	0.1	0.1	0.1	0.5	1.5	4.6	11.8	22.8	21.7	22.1	14.7	
Black Female	100.0	0.1	0.1	0.1	0.3	0.8	2.4	8.2	13.8	14.1	23.9	36.2	
Total Other	100.0	0.3	0.3		0.3	0.9	2.7	8.1	16.5	21.3	26.9	22.8	
Other Male	100.0	0.6			0.6	1.1	4.4	11.7	20.0	22.8	26.7	12.2	
Other Female	100.0		0.6			0.6	0.6	3.9	12.3	19.5	27.3	35.1	
PERCENTS RACE/SEX DEATHS OF TOTAL AGE SPECIFIC DEATHS													
Total	100.0	100.0	100.0	100.0	100.0	100.0	100.0	100.0	100.0	100.0	100.0	100.0	
Total Male	49.7	62.5	50.0	60.0	65.8	71.3	66.9	64.2	67.2	60.7	51.2	35.0	
Total Female	50.3	37.5	50.0	40.0	34.2	28.7	33.1	35.8	32.8	39.3	48.8	65.0	
Total White	77.7	75.0	50.0	40.0	57.9	52.1	60.5	63.7	65.4	75.2	79.3	85.1	
White Male	38.6	50.0	25.0	20.0	39.5	40.4	40.6	42.5	45.8	45.9	41.2	30.8	
White Female	39.1	25.0	25.0	20.0	18.4	11.7	19.9	21.2	19.6	29.3	38.1	54.3	
Total Black	20.5	18.8	37.5	60.0	39.5	44.7	36.9	33.8	32.0	22.4	18.7	13.8	
Black Male	10.1	6.3	25.0	40.0	23.7	28.7	23.9	19.8	19.7	13.4	8.9	3.9	
Black Female	10.3	12.5	12.5	20.0	15.8	16.0	13.0	14.0	12.2	8.9	9.8	9.9	
Total Other	1.9	6.3	12.5		2.6	3.2	2.6	2.5	2.6	2.4	2.0	1.1	
Other Male	1.0	6.3			2.6	2.1	2.3	1.9	1.7	1.4	1.1	0.3	
Other Female	0.9		12.5			1.1	0.3	0.6	0.9	1.0	0.9	0.8	
UNADJUSTED RATES AND AGE SPECIFIC RATES PER 100,000 POPULATION													
Total	218.2	15.9	2.0	0.5	3.3	8.2	31.8	90.1	207.4	474.6	1,428.3	5,119.5	NA
Total Male	220.8	19.4	1.9	0.6	4.3	11.6	42.9	118.3	290.7	615.8	1,728.4	5,578.4	NA
Total Female	215.6	12.2	2.0	0.4	2.4	4.8	20.9	63.2	130.6	350.4	1,208.5	4,902.3	NA
Total White	234.2	17.9	1.4	0.3	2.8	6.1	27.1	78.3	177.8	446.9	1,399.0	5,213.9	NA
White Male	234.6	23.4	1.4	0.3	3.7	9.2	36.1	105.1	255.5	573.1	1,688.5	5,781.1	NA
White Female	233.8	12.2	1.5	0.3	1.8	2.8	17.9	51.9	104.1	332.3	1,180.1	4,939.5	NA
Total Black	217.7	11.7	3.1	1.2	5.5	17.7	59.7	150.9	361.1	694.1	1,757.3	4,988.8	NA
Black Male	224.8	7.6	4.1	1.6	6.5	23.4	81.3	188.2	484.7	963.9	2,196.5	4,915.6	NA
Black Female	211.1	16.1	2.1	0.8	4.4	12.3	40.1	118.1	255.8	488.3	1,487.5	5,018.4	NA
Total Other	57.3	12.1	2.9		1.3	3.0	8.7	34.7	101.6	238.5	743.7	2,496.7	NA
Other Male	64.6	24.0			2.5	4.2	16.4	58.0	150.8	303.7	927.2	2,071.6	NA
Other Female	50.7		5.9			1.9	1.8	14.4	62.7	184.4	606.5	2,724.5	NA
AGE ADJUSTED RATES PER 100,000 POPULATION													
Total	212.2	0.2	0.1	0.1	0.5	1.1	5.2	12.2	18.1	31.3	64.0	79.4	NA
Total Male	255.6	0.3	0.1	0.1	0.6	1.6	7.0	15.9	25.4	40.7	77.5	86.5	NA
Total Female	178.0	0.2	0.1	0.1	0.3	0.6	3.4	8.5	11.4	23.1	54.2	76.0	NA
Total White	205.2	0.2	0.1	0.0	0.4	0.8	4.4	10.6	15.5	29.5	62.7	80.9	NA
White Male	247.8	0.3	0.1	0.0	0.5	1.2	5.9	14.2	22.3	37.8	75.7	89.7	NA
White Female	171.4	0.2	0.1	0.0	0.3	0.4	2.9	7.0	9.1	21.9	52.9	76.6	NA
Total Black	267.2	0.2	0.2	0.2	0.8	2.4	9.7	20.4	31.5	45.8	78.8	77.4	NA
Black Male	323.9	0.1	0.2	0.2	0.9	3.2	13.2	25.4	42.3	63.7	98.5	76.2	NA
Black Female	224.3	0.2	0.1	0.1	0.6	1.7	6.5	15.9	22.3	32.2	66.7	77.8	NA
Total Other	103.7	0.2	0.2		0.2	0.4	1.4	4.7	8.9	15.7	33.3	38.7	NA
Other Male	118.6	0.3			0.4	0.6	2.7	7.8	13.2	20.1	41.6	32.1	NA
Other Female	89.9		0.3			0.3	0.3	1.9	5.5	12.2	27.2	42.3	NA

NOTE: The unadjusted and age-adjusted rates are in the total deaths column. The age specific rates are in the columns to the right. These are multiplied by the Year 2000 U.S. Population relatives to produce the factors in the lower section that sum to the age-adjusted rates.

TABLE 30
RESIDENT DEATHS FROM DISEASES OF THE HEART BY AGE, RACE, AND SEX
WITH RATES PER 100,000 POPULATION
VIRGINIA, 2012

RACE AND SEX	TOTAL DEATHS	AGE GROUPS < 1	1-4	5-14	15-24	25-34	35-44	45-54	55-64	65-74	75-84	85 UP	UNK
NUMBER OF DEATHS													
Total	13,289	13	5	2	32	76	284	853	1,635	2,217	3,271	4,901	
Total Male	6,951	9	2	1	20	55	196	577	1,126	1,398	1,760	1,807	
Total Female	6,338	4	3	1	12	21	88	276	509	819	1,511	3,094	
Total White	10,483	10	1	1	18	39	173	575	1,125	1,709	2,635	4,197	
White Male	5,495	7			11	31	118	398	801	1,089	1,439	1,601	
White Female	4,988	3	1	1	7	8	55	177	324	620	1,196	2,596	
Total Black	2,587	2	3	1	13	35	105	258	477	468	571	654	
Black Male	1,330	1	2	1	8	22	72	163	303	283	283	192	
Black Female	1,257	1	1		5	13	33	95	174	185	288	462	
Total Other	219	1	1		1	2	6	20	33	40	65	50	
Other Male	126	1			1	2	6	16	22	26	38	14	
Other Female	93		1					4	11	14	27	36	
PERCENTS AGE SPECIFIC DEATHS OF TOTAL RACE/SEX DEATHS													
Total	100.0	0.1	0.0	0.0	0.2	0.6	2.1	6.4	12.3	16.7	24.6	36.9	
Total Male	100.0	0.1	0.0	0.0	0.3	0.8	2.8	8.3	16.2	20.1	25.3	26.0	
Total Female	100.0	0.1	0.0	0.0	0.2	0.3	1.4	4.4	8.0	12.9	23.8	48.8	
Total White	100.0	0.1	0.0	0.0	0.2	0.4	1.7	5.5	10.7	16.3	25.1	40.0	
White Male	100.0	0.1			0.2	0.6	2.1	7.2	14.6	19.8	26.2	29.1	
White Female	100.0	0.1	0.0	0.0	0.1	0.2	1.1	3.5	6.5	12.4	24.0	52.0	
Total Black	100.0	0.1	0.1	0.0	0.5	1.4	4.1	10.0	18.4	18.1	22.1	25.3	
Black Male	100.0	0.1	0.2	0.1	0.6	1.7	5.4	12.3	22.8	21.3	21.3	14.4	
Black Female	100.0	0.1	0.1		0.4	1.0	2.6	7.6	13.8	14.7	22.9	36.8	
Total Other	100.0	0.5	0.5		0.5	0.9	2.7	9.1	15.1	18.3	29.7	22.8	
Other Male	100.0	0.8			0.8	1.6	4.8	12.7	17.5	20.6	30.2	11.1	
Other Female	100.0		1.1					4.3	11.8	15.1	29.0	38.7	
PERCENTS RACE/SEX DEATHS OF TOTAL AGE SPECIFIC DEATHS													
Total	100.0	100.0	100.0	100.0	100.0	100.0	100.0	100.0	100.0	100.0	100.0	100.0	
Total Male	52.3	69.2	40.0	50.0	62.5	72.4	69.0	67.6	68.9	63.1	53.8	36.9	
Total Female	47.7	30.8	60.0	50.0	37.5	27.6	31.0	32.4	31.1	36.9	46.2	63.1	
Total White	78.9	76.9	20.0	50.0	56.3	51.3	60.9	67.4	68.8	77.1	80.6	85.6	
White Male	41.3	53.8			34.4	40.8	41.5	46.7	49.0	49.1	44.0	32.7	
White Female	37.5	23.1	20.0	50.0	21.9	10.5	19.4	20.8	19.8	28.0	36.6	53.0	
Total Black	19.5	15.4	60.0	50.0	40.6	46.1	37.0	30.2	29.2	21.1	17.5	13.3	
Black Male	10.0	7.7	40.0	50.0	25.0	28.9	25.4	19.1	18.5	12.8	8.7	3.9	
Black Female	9.5	7.7	20.0		15.6	17.1	11.6	11.1	10.6	8.3	8.8	9.4	
Total Other	1.6	7.7	20.0		3.1	2.6	2.1	2.3	2.0	1.8	2.0	1.0	
Other Male	0.9	7.7			3.1	2.6	2.1	1.9	1.3	1.2	1.2	0.3	
Other Female	0.7		20.0					0.5	0.7	0.6	0.8	0.7	
UNADJUSTED RATES AND AGE SPECIFIC RATES PER 100,000 POPULATION													
Total	162.3	12.9	1.2	0.2	2.8	6.6	26.0	71.0	162.5	360.0	1,040.3	3,706.7	NA
Total Male	172.8	17.5	1.0	0.2	3.4	9.5	36.2	98.2	233.3	485.0	1,323.8	4,255.1	NA
Total Female	152.2	8.1	1.5	0.2	2.2	3.7	16.0	45.0	97.2	250.0	832.6	3,447.2	NA
Total White	177.0	14.9	0.4	0.1	2.3	4.8	22.3	65.2	146.6	347.4	1,035.5	3,799.8	NA
White Male	187.0	20.4			2.7	7.5	30.2	90.9	214.3	465.4	1,313.4	4,445.5	NA
White Female	167.1	9.1	0.7	0.3	1.8	2.0	14.3	39.9	82.3	240.4	825.4	3,487.4	NA
Total Black	154.0	7.8	3.1	0.4	4.7	14.8	49.0	106.4	258.2	496.7	1,193.1	3,493.2	NA
Black Male	165.4	7.6	4.1	0.8	5.8	19.1	70.5	143.3	356.4	694.1	1,554.0	3,561.5	NA
Black Female	143.6	8.0	2.1		3.7	10.7	29.4	73.8	174.5	346.1	971.4	3,465.6	NA
Total Other	37.6	12.1	2.9		1.3	2.0	5.8	25.7	60.9	134.4	537.1	1,642.6	NA
Other Male	45.2	24.0			2.5	4.2	12.3	44.2	92.2	192.6	734.0	1,318.3	NA
Other Female	30.6		5.9					9.6	36.3	86.0	389.9	1,816.3	NA
AGE ADJUSTED RATES PER 100,000 POPULATION													
Total	157.4	0.2	0.1	0.0	0.4	0.9	4.2	9.6	14.2	23.8	46.6	57.5	NA
Total Male	198.9	0.2	0.1	0.0	0.5	1.3	5.9	13.2	20.4	32.0	59.4	66.0	NA
Total Female	125.5	0.1	0.1	0.0	0.3	0.5	2.6	6.1	8.5	16.5	37.3	53.5	NA
Total White	154.7	0.2	0.0	0.0	0.3	0.7	3.6	8.8	12.8	22.9	46.4	58.9	NA
White Male	196.1	0.3			0.4	1.0	4.9	12.3	18.7	30.7	58.9	68.9	NA
White Female	122.6	0.1	0.0	0.0	0.3	0.3	2.3	5.4	7.2	15.9	37.0	54.1	NA
Total Black	188.3	0.1	0.2	0.1	0.7	2.0	8.0	14.3	22.5	32.8	53.5	54.2	NA
Black Male	236.5	0.1	0.2	0.1	0.8	2.6	11.5	19.3	31.1	45.8	69.7	55.2	NA
Black Female	152.3	0.1	0.1		0.5	1.4	4.8	9.9	15.2	22.9	43.6	53.7	NA
Total Other	68.9	0.2	0.2		0.2	0.3	0.9	3.5	5.3	8.9	24.1	25.5	NA
Other Male	83.3	0.3			0.4	0.6	2.0	6.0	8.0	12.7	32.9	20.4	NA
Other Female	56.1		0.3					1.3	3.2	5.7	17.5	28.2	NA

NOTE: The unadjusted and age-adjusted rates are in the total deaths column. The age specific rates are in the columns to the right. These are multiplied by the Year 2000 U.S. Population relatives to produce the factors in the lower section that sum to the age-adjusted rates.

TABLE 31
RESIDENT DEATHS FROM MALIGNANT NEOPLASMS BY AGE, RACE, AND SEX
WITH RATES PER 100,000 POPULATION
VIRGINIA, 2012

RACE AND SEX	TOTAL DEATHS	AGE GROUPS < 1	1-4	5-14	15-24	25-34	35-44	45-54	55-64	65-74	75-84	85 UP	UNK
NUMBER OF DEATHS													
Total	14,209		8	27	48	97	290	1,278	2,775	3,848	3,711	2,127	
Total Male	7,476		5	15	27	58	126	636	1,523	2,132	2,013	941	
Total Female	6,733		3	12	21	39	164	642	1,252	1,716	1,698	1,186	
Total White	11,033		4	21	29	70	207	905	2,017	3,046	2,985	1,749	
White Male	5,818		2	12	16	42	96	459	1,100	1,693	1,628	770	
White Female	5,215		2	9	13	28	111	446	917	1,353	1,357	979	
Total Black	2,806		4	3	18	23	59	330	676	704	644	345	
Black Male	1,479		3	1	11	15	19	158	382	391	345	154	
Black Female	1,327		1	2	7	8	40	172	294	313	299	191	
Total Other	370			3	1	4	24	43	82	98	82	33	
Other Male	179			2		1	11	19	41	48	40	17	
Other Female	191			1	1	3	13	24	41	50	42	16	
PERCENTS AGE SPECIFIC DEATHS OF TOTAL RACE/SEX DEATHS													
Total	100.0		0.1	0.2	0.3	0.7	2.0	9.0	19.5	27.1	26.1	15.0	
Total Male	100.0		0.1	0.2	0.4	0.8	1.7	8.5	20.4	28.5	26.9	12.6	
Total Female	100.0		0.0	0.2	0.3	0.6	2.4	9.5	18.6	25.5	25.2	17.6	
Total White	100.0		0.0	0.2	0.3	0.6	1.9	8.2	18.3	27.6	27.1	15.9	
White Male	100.0		0.0	0.2	0.3	0.7	1.7	7.9	18.9	29.1	28.0	13.2	
White Female	100.0		0.0	0.2	0.2	0.5	2.1	8.6	17.6	25.9	26.0	18.8	
Total Black	100.0		0.1	0.1	0.6	0.8	2.1	11.8	24.1	25.1	23.0	12.3	
Black Male	100.0		0.2	0.1	0.7	1.0	1.3	10.7	25.8	26.4	23.3	10.4	
Black Female	100.0		0.1	0.2	0.5	0.6	3.0	13.0	22.2	23.6	22.5	14.4	
Total Other	100.0			0.8	0.3	1.1	6.5	11.6	22.2	26.5	22.2	8.9	
Other Male	100.0			1.1		0.6	6.1	10.6	22.9	26.8	22.3	9.5	
Other Female	100.0			0.5	0.5	1.6	6.8	12.6	21.5	26.2	22.0	8.4	
PERCENTS RACE/SEX DEATHS OF TOTAL AGE SPECIFIC DEATHS													
Total	100.0		100.0	100.0	100.0	100.0	100.0	100.0	100.0	100.0	100.0	100.0	
Total Male	52.6		62.5	55.6	56.3	59.8	43.4	49.8	54.9	55.4	54.2	44.2	
Total Female	47.4		37.5	44.4	43.8	40.2	56.6	50.2	45.1	44.6	45.8	55.8	
Total White	77.6		50.0	77.8	60.4	72.2	71.4	70.8	72.7	79.2	80.4	82.2	
White Male	40.9		25.0	44.4	33.3	43.3	33.1	35.9	39.6	44.0	43.9	36.2	
White Female	36.7		25.0	33.3	27.1	28.9	38.3	34.9	33.0	35.2	36.6	46.0	
Total Black	19.7		50.0	11.1	37.5	23.7	20.3	25.8	24.4	18.3	17.4	16.2	
Black Male	10.4		37.5	3.7	22.9	15.5	6.6	12.4	13.8	10.2	9.3	7.2	
Black Female	9.3		12.5	7.4	14.6	8.2	13.8	13.5	10.6	8.1	8.1	9.0	
Total Other	2.6			11.1	2.1	4.1	8.3	3.4	3.0	2.5	2.2	1.6	
Other Male	1.3			7.4		1.0	3.8	1.5	1.5	1.2	1.1	0.8	
Other Female	1.3			3.7	2.1	3.1	4.5	1.9	1.5	1.3	1.1	0.8	
UNADJUSTED RATES AND AGE SPECIFIC RATES PER 100,000 POPULATION													
Total	173.6		2.0	2.6	4.2	8.5	26.6	106.4	275.7	624.8	1,180.3	1,608.7	NA
Total Male	185.9		2.4	2.8	4.6	10.1	23.3	108.2	315.5	739.6	1,514.1	2,215.8	NA
Total Female	161.7		1.5	2.4	3.8	6.9	29.8	104.6	239.0	523.8	935.7	1,321.4	NA
Total White	186.3		1.4	3.0	3.7	8.7	26.7	102.7	262.8	619.3	1,173.1	1,583.5	NA
White Male	198.0		1.4	3.3	4.0	10.2	24.6	104.9	294.3	723.6	1,485.9	2,138.1	NA
White Female	174.7		1.5	2.6	3.4	7.1	28.9	100.6	232.9	524.6	936.5	1,315.2	NA
Total Black	167.1		4.1	1.2	6.6	9.7	27.5	136.1	366.0	747.2	1,345.6	1,842.8	NA
Black Male	183.9		6.1	0.8	8.0	13.0	18.6	138.9	449.4	959.0	1,894.5	2,856.6	NA
Black Female	151.6		2.1	1.7	5.1	6.6	35.6	133.6	294.9	585.6	1,008.5	1,432.8	NA
Total Other	63.5			3.7	1.3	4.0	23.3	55.2	151.4	329.2	677.6	1,084.1	NA
Other Male	64.2			4.9		2.1	22.5	52.5	171.8	355.5	772.6	1,600.8	NA
Other Female	62.8			2.5	2.7	5.6	24.0	57.6	135.3	307.3	606.5	807.3	NA
AGE ADJUSTED RATES PER 100,000 POPULATION													
Total	164.1		0.1	0.4	0.6	1.2	4.3	14.3	24.1	41.3	52.9	24.9	NA
Total Male	199.6		0.1	0.4	0.6	1.4	3.8	14.6	27.5	48.8	67.9	34.4	NA
Total Female	138.7		0.1	0.3	0.5	0.9	4.8	14.1	20.9	34.6	42.0	20.5	NA
Total White	161.4		0.1	0.4	0.5	1.2	4.3	13.8	22.9	40.9	52.6	24.6	NA
White Male	193.9		0.1	0.5	0.5	1.4	4.0	14.1	25.7	47.8	66.6	33.2	NA
White Female	137.5		0.1	0.4	0.5	1.0	4.7	13.6	20.3	34.6	42.0	20.4	NA
Total Black	195.7		0.2	0.2	0.9	1.3	4.5	18.3	31.9	49.3	60.3	28.6	NA
Black Male	256.9		0.3	0.1	1.1	1.8	3.0	18.7	39.2	63.3	85.0	44.3	NA
Black Female	157.6		0.1	0.2	0.7	0.9	5.8	18.0	25.7	38.7	45.2	22.2	NA
Total Other	94.6			0.5	0.2	0.5	3.8	7.4	13.2	21.7	30.4	16.8	NA
Other Male	109.7			0.7		0.3	3.7	7.1	15.0	23.5	34.6	24.8	NA
Other Female	85.0			0.4	0.4	0.8	3.9	7.8	11.8	20.3	27.2	12.5	NA

NOTE: The unadjusted and age-adjusted rates are in the total deaths column. The age specific rates are in the columns to the right. These are multiplied by the Year 2000 U.S. Population relatives to produce the factors in the lower section that sum to the age-adjusted rates.

TABLE 32
RESIDENT DEATHS FROM CEREBROVASCULAR DISEASES BY AGE, RACE, AND SEX
WITH RATES PER 100,000 POPULATION
VIRGINIA, 2012

RACE AND SEX	TOTAL DEATHS	AGE GROUPS < 1	1-4	5-14	15-24	25-34	35-44	45-54	55-64	65-74	75-84	85 UP	UNK
NUMBER OF DEATHS													
Total	3,390	2	2	3	6	13	43	163	322	526	935	1,375	
Total Male	1,411	1	2	2	5	8	21	82	190	276	404	420	
Total Female	1,979	1		1	1	5	22	81	132	250	531	955	
Total White	2,545	2	2	1	4	8	26	87	167	363	716	1,169	
White Male	1,028	1	2	1	4	5	15	45	100	181	313	361	
White Female	1,517	1				3	11	42	67	182	403	808	
Total Black	750			2	2	4	14	70	137	135	200	186	
Black Male	339			1	1	3	4	33	79	80	86	52	
Black Female	411			1	1	1	10	37	58	55	114	134	
Total Other	95					1	3	6	18	28	19	20	
Other Male	44						2	4	11	15	5	7	
Other Female	51					1	1	2	7	13	14	13	
PERCENTS AGE SPECIFIC DEATHS OF TOTAL RACE/SEX DEATHS													
Total	100.0	0.1	0.1	0.1	0.2	0.4	1.3	4.8	9.5	15.5	27.6	40.6	
Total Male	100.0	0.1	0.1	0.1	0.4	0.6	1.5	5.8	13.5	19.6	28.6	29.8	
Total Female	100.0	0.1		0.1	0.1	0.3	1.1	4.1	6.7	12.6	26.8	48.3	
Total White	100.0	0.1	0.1	0.0	0.2	0.3	1.0	3.4	6.6	14.3	28.1	45.9	
White Male	100.0	0.1	0.2	0.1	0.4	0.5	1.5	4.4	9.7	17.6	30.4	35.1	
White Female	100.0	0.1				0.2	0.7	2.8	4.4	12.0	26.6	53.3	
Total Black	100.0			0.3	0.3	0.5	1.9	9.3	18.3	18.0	26.7	24.8	
Black Male	100.0			0.3	0.3	0.9	1.2	9.7	23.3	23.6	25.4	15.3	
Black Female	100.0			0.2	0.2	0.2	2.4	9.0	14.1	13.4	27.7	32.6	
Total Other	100.0					1.1	3.2	6.3	18.9	29.5	20.0	21.1	
Other Male	100.0						4.5	9.1	25.0	34.1	11.4	15.9	
Other Female	100.0					2.0	2.0	3.9	13.7	25.5	27.5	25.5	
PERCENTS RACE/SEX DEATHS OF TOTAL AGE SPECIFIC DEATHS													
Total	100.0	100.0	100.0	100.0	100.0	100.0	100.0	100.0	100.0	100.0	100.0	100.0	
Total Male	41.6	50.0	100.0	66.7	83.3	61.5	48.8	50.3	59.0	52.5	43.2	30.5	
Total Female	58.4	50.0		33.3	16.7	38.5	51.2	49.7	41.0	47.5	56.8	69.5	
Total White	75.1	100.0	100.0	33.3	66.7	61.5	60.5	53.4	51.9	69.0	76.6	85.0	
White Male	30.3	50.0	100.0	33.3	66.7	38.5	34.9	27.6	31.1	34.4	33.5	26.3	
White Female	44.7	50.0				23.1	25.6	25.8	20.8	34.6	43.1	58.8	
Total Black	22.1			66.7	33.3	30.8	32.6	42.9	42.5	25.7	21.4	13.5	
Black Male	10.0			33.3	16.7	23.1	9.3	20.2	24.5	15.2	9.2	3.8	
Black Female	12.1			33.3	16.7	7.7	23.3	22.7	18.0	10.5	12.2	9.7	
Total Other	2.8					7.7	7.0	3.7	5.6	5.3	2.0	1.5	
Other Male	1.3						4.7	2.5	3.4	2.9	0.5	0.5	
Other Female	1.5					7.7	2.3	1.2	2.2	2.5	1.5	0.9	
UNADJUSTED RATES AND AGE SPECIFIC RATES PER 100,000 POPULATION													
Total	41.4	2.0	0.5	0.3	0.5	1.1	3.9	13.6	32.0	85.4	297.4	1,039.9	NA
Total Male	35.1	1.9	1.0	0.4	0.9	1.4	3.9	14.0	39.4	95.7	303.9	989.0	NA
Total Female	47.5	2.0		0.2	0.2	0.9	4.0	13.2	25.2	76.3	292.6	1,064.0	NA
Total White	43.0	3.0	0.7	0.1	0.5	1.0	3.4	9.9	21.8	73.8	281.4	1,058.4	NA
White Male	35.0	2.9	1.4	0.3	1.0	1.2	3.8	10.3	26.8	77.4	285.7	1,002.4	NA
White Female	50.8	3.0				0.8	2.9	9.5	17.0	70.6	278.1	1,085.4	NA
Total Black	44.7			0.8	0.7	1.7	6.5	28.9	74.2	143.3	417.9	993.5	NA
Black Male	42.1			0.8	0.7	2.6	3.9	29.0	92.9	196.2	472.2	964.6	NA
Black Female	47.0			0.8	0.7	0.8	8.9	28.7	58.2	102.9	384.5	1,005.2	NA
Total Other	16.3					1.0	2.9	7.7	33.2	94.1	157.0	657.0	NA
Other Male	15.8						4.1	11.0	46.1	111.1	96.6	659.1	NA
Other Female	16.8					1.9	1.8	4.8	23.1	79.9	202.2	655.9	NA
AGE ADJUSTED RATES PER 100,000 POPULATION													
Total	40.7	0.0	0.0	0.0	0.1	0.2	0.6	1.8	2.8	5.6	13.3	16.1	NA
Total Male	41.7	0.0	0.1	0.1	0.1	0.2	0.6	1.9	3.4	6.3	13.6	15.3	NA
Total Female	39.5	0.0		0.0	0.0	0.1	0.6	1.8	2.2	5.0	13.1	16.5	NA
Total White	38.0	0.0	0.0	0.0	0.1	0.1	0.5	1.3	1.9	4.9	12.6	16.4	NA
White Male	38.3	0.0	0.1	0.0	0.1	0.2	0.6	1.4	2.3	5.1	12.8	15.5	NA
White Female	37.3	0.0				0.1	0.5	1.3	1.5	4.7	12.5	16.8	NA
Total Black	55.5			0.1	0.1	0.2	1.1	3.9	6.5	9.5	18.7	15.4	NA
Black Male	62.3			0.1	0.1	0.4	0.6	3.9	8.1	13.0	21.2	15.0	NA
Black Female	50.4			0.1	0.1	0.1	1.4	3.9	5.1	6.8	17.2	15.6	NA
Total Other	28.0					0.1	0.5	1.0	2.9	6.2	7.0	10.2	NA
Other Male	28.1						0.7	1.5	4.0	7.3	4.3	10.2	NA
Other Female	27.7					0.3	0.3	0.6	2.0	5.3	9.1	10.2	NA

NOTE: The unadjusted and age-adjusted rates are in the total deaths column. The age specific rates are in the columns to the right. These are multiplied by the Year 2000 U.S. Population relatives to produce the factors in the lower section that sum to the age-adjusted rates.

TABLE 33
RESIDENT DEATHS FROM CHRONIC LOWER RESPIRATORY DISEASES BY AGE, RACE, AND SEX WITH RATES PER 100,000 POPULATION
VIRGINIA, 2012

RACE AND SEX	TOTAL DEATHS	AGE GROUPS < 1	1-4	5-14	15-24	25-34	35-44	45-54	55-64	65-74	75-84	85 UP	UNK
NUMBER OF DEATHS													
Total	3,046	1	2	6	8	10	18	106	325	730	1,032	808	
Total Male	1,358	1	1	3	5	7	8	54	157	360	457	305	
Total Female	1,688		1	3	3	3	10	52	168	370	575	503	
Total White	2,698	1		3	6	5	12	82	271	650	918	750	
White Male	1,167	1		1	3	4	5	40	124	322	392	275	
White Female	1,531			2	3	1	7	42	147	328	526	475	
Total Black	317		1	3	2	4	3	24	52	73	104	51	
Black Male	176		1	2	2	3	2	14	32	35	59	26	
Black Female	141			1		1	1	10	20	38	45	25	
Total Other	31		1			1	3		2	7	10	7	
Other Male	15						1		1	3	6	4	
Other Female	16		1			1	2		1	4	4	3	
PERCENTS AGE SPECIFIC DEATHS OF TOTAL RACE/SEX DEATHS													
Total	100.0	0.0	0.1	0.2	0.3	0.3	0.6	3.5	10.7	24.0	33.9	26.5	
Total Male	100.0	0.1	0.1	0.2	0.4	0.5	0.6	4.0	11.6	26.5	33.7	22.5	
Total Female	100.0		0.1	0.2	0.2	0.2	0.6	3.1	10.0	21.9	34.1	29.8	
Total White	100.0	0.0		0.1	0.2	0.2	0.4	3.0	10.0	24.1	34.0	27.8	
White Male	100.0	0.1		0.1	0.3	0.3	0.4	3.4	10.6	27.6	33.6	23.6	
White Female	100.0			0.1	0.2	0.1	0.5	2.7	9.6	21.4	34.4	31.0	
Total Black	100.0		0.3	0.9	0.6	1.3	0.9	7.6	16.4	23.0	32.8	16.1	
Black Male	100.0		0.6	1.1	1.1	1.7	1.1	8.0	18.2	19.9	33.5	14.8	
Black Female	100.0			0.7		0.7	0.7	7.1	14.2	27.0	31.9	17.7	
Total Other	100.0		3.2			3.2	9.7		6.5	22.6	32.3	22.6	
Other Male	100.0						6.7		6.7	20.0	40.0	26.7	
Other Female	100.0		6.3			6.3	12.5		6.3	25.0	25.0	18.8	
PERCENTS RACE/SEX DEATHS OF TOTAL AGE SPECIFIC DEATHS													
Total	100.0	100.0	100.0	100.0	100.0	100.0	100.0	100.0	100.0	100.0	100.0	100.0	
Total Male	44.6	100.0	50.0	50.0	62.5	70.0	44.4	50.9	48.3	49.3	44.3	37.7	
Total Female	55.4		50.0	50.0	37.5	30.0	55.6	49.1	51.7	50.7	55.7	62.3	
Total White	88.6	100.0		50.0	75.0	50.0	66.7	77.4	83.4	89.0	89.0	92.8	
White Male	38.3	100.0		16.7	37.5	40.0	27.8	37.7	38.2	44.1	38.0	34.0	
White Female	50.3			33.3	37.5	10.0	38.9	39.6	45.2	44.9	51.0	58.8	
Total Black	10.4		50.0	50.0	25.0	40.0	16.7	22.6	16.0	10.0	10.1	6.3	
Black Male	5.8		50.0	33.3	25.0	30.0	11.1	13.2	9.8	4.8	5.7	3.2	
Black Female	4.6			16.7		10.0	5.6	9.4	6.2	5.2	4.4	3.1	
Total Other	1.0		50.0			10.0	16.7		0.6	1.0	1.0	0.9	
Other Male	0.5						5.6		0.3	0.4	0.6	0.5	
Other Female	0.5		50.0			10.0	11.1		0.3	0.5	0.4	0.4	
UNADJUSTED RATES AND AGE SPECIFIC RATES PER 100,000 POPULATION													
Total	37.2	1.0	0.5	0.6	0.7	0.9	1.6	8.8	32.3	118.5	328.2	611.1	NA
Total Male	33.8	1.9	0.5	0.6	0.9	1.2	1.5	9.2	32.5	124.9	343.7	718.2	NA
Total Female	40.5		0.5	0.6	0.5	0.5	1.8	8.5	32.1	112.9	316.9	560.4	NA
Total White	45.5	1.5		0.4	0.8	0.6	1.5	9.3	35.3	132.1	360.8	679.0	NA
White Male	39.7	2.9		0.3	0.7	1.0	1.3	9.1	33.2	137.6	357.8	763.6	NA
White Female	51.3			0.6	0.8	0.3	1.8	9.5	37.3	127.2	363.0	638.1	NA
Total Black	18.9		1.0	1.2	0.7	1.7	1.4	9.9	28.2	77.5	217.3	272.4	NA
Black Male	21.9		2.0	1.6	1.4	2.6	2.0	12.3	37.6	85.8	324.0	482.3	NA
Black Female	16.1			0.8		0.8	0.9	7.8	20.1	71.1	151.8	187.5	NA
Total Other	5.3		2.9			1.0	2.9		3.7	23.5	82.6	230.0	NA
Other Male	5.4						2.0		4.2	22.2	115.9	376.6	NA
Other Female	5.3		5.9			1.9	3.7		3.3	24.6	57.8	151.4	NA
AGE ADJUSTED RATES PER 100,000 POPULATION													
Total	36.6	0.0	0.0	0.1	0.1	0.1	0.3	1.2	2.8	7.8	14.7	9.5	NA
Total Male	39.5	0.0	0.0	0.1	0.1	0.2	0.2	1.2	2.8	8.2	15.4	11.1	NA
Total Female	34.9		0.0	0.1	0.1	0.1	0.3	1.1	2.8	7.5	14.2	8.7	NA
Total White	40.3	0.0		0.1	0.1	0.1	0.3	1.3	3.1	8.7	16.2	10.5	NA
White Male	41.6	0.0		0.0	0.1	0.1	0.2	1.2	2.9	9.1	16.0	11.8	NA
White Female	39.6			0.1	0.1	0.0	0.3	1.3	3.3	8.4	16.3	9.9	NA
Total Black	23.7		0.1	0.2	0.1	0.2	0.2	1.3	2.5	5.1	9.7	4.2	NA
Black Male	33.8		0.1	0.2	0.2	0.4	0.3	1.7	3.3	5.7	14.5	7.5	NA
Black Female	17.6			0.1		0.1	0.1	1.0	1.8	4.7	6.8	2.9	NA
Total Other	9.9		0.2			0.1	0.5		0.3	1.6	3.7	3.6	NA
Other Male	13.2						0.3		0.4	1.5	5.2	5.8	NA
Other Female	8.0		0.3			0.3	0.6		0.3	1.6	2.6	2.3	NA

NOTE: The unadjusted and age-adjusted rates are in the total deaths column. The age specific rates are in the columns to the right. These are multiplied by the Year 2000 U.S. Population relatives to produce the factors in the lower section that sum to the age-adjusted rates.

TABLE 34
RESIDENT DEATHS FROM UNINTENTIONAL INJURY (ACCIDENTS) BY AGE, RACE, AND SEX
WITH RATES PER 100,000 POPULATION
VIRGINIA, 2012

RACE AND SEX	TOTAL DEATHS	AGE GROUPS < 1	1-4	5-14	15-24	25-34	35-44	45-54	55-64	65-74	75-84	85 UP	UNK
NUMBER OF DEATHS													
Total	2,779	17	24	30	246	312	302	403	328	245	360	512	
Total Male	1,727	13	13	24	180	236	198	276	227	162	202	196	
Total Female	1,052	4	11	6	66	76	104	127	101	83	158	316	
Total White	2,273	7	13	19	193	243	234	334	242	203	310	475	
White Male	1,383	5	6	19	143	184	145	227	164	137	172	181	
White Female	890	2	7		50	59	89	107	78	66	138	294	
Total Black	450	10	11	9	49	62	64	65	76	39	37	28	
Black Male	315	8	7	5	34	49	50	45	57	24	25	11	
Black Female	135	2	4	4	15	13	14	20	19	15	12	17	
Total Other	56			2	4	7	4	4	10	3	13	9	
Other Male	29				3	3	3	4	6	1	5	4	
Other Female	27			2	1	4	1		4	2	8	5	
PERCENTS AGE SPECIFIC DEATHS OF TOTAL RACE/SEX DEATHS													
Total	100.0	0.6	0.9	1.1	8.9	11.2	10.9	14.5	11.8	8.8	13.0	18.4	
Total Male	100.0	0.8	0.8	1.4	10.4	13.7	11.5	16.0	13.1	9.4	11.7	11.3	
Total Female	100.0	0.4	1.0	0.6	6.3	7.2	9.9	12.1	9.6	7.9	15.0	30.0	
Total White	100.0	0.3	0.6	0.8	8.5	10.7	10.3	14.7	10.6	8.9	13.6	20.9	
White Male	100.0	0.4	0.4	1.4	10.3	13.3	10.5	16.4	11.9	9.9	12.4	13.1	
White Female	100.0	0.2	0.8		5.6	6.6	10.0	12.0	8.8	7.4	15.5	33.0	
Total Black	100.0	2.2	2.4	2.0	10.9	13.8	14.2	14.4	16.9	8.7	8.2	6.2	
Black Male	100.0	2.5	2.2	1.6	10.8	15.6	15.9	14.3	18.1	7.6	7.9	3.5	
Black Female	100.0	1.5	3.0	3.0	11.1	9.6	10.4	14.8	14.1	11.1	8.9	12.6	
Total Other	100.0			3.6	7.1	12.5	7.1	7.1	17.9	5.4	23.2	16.1	
Other Male	100.0				10.3	10.3	10.3	13.8	20.7	3.4	17.2	13.8	
Other Female	100.0			7.4	3.7	14.8	3.7		14.8	7.4	29.6	18.5	
PERCENTS RACE/SEX DEATHS OF TOTAL AGE SPECIFIC DEATHS													
Total	100.0	100.0	100.0	100.0	100.0	100.0	100.0	100.0	100.0	100.0	100.0	100.0	
Total Male	62.1	76.5	54.2	80.0	73.2	75.6	65.6	68.5	69.2	66.1	56.1	38.3	
Total Female	37.9	23.5	45.8	20.0	26.8	24.4	34.4	31.5	30.8	33.9	43.9	61.7	
Total White	81.8	41.2	54.2	63.3	78.5	77.9	77.5	82.9	73.8	82.9	86.1	92.8	
White Male	49.8	29.4	25.0	63.3	58.1	59.0	48.0	56.3	50.0	55.9	47.8	35.4	
White Female	32.0	11.8	29.2		20.3	18.9	29.5	26.6	23.8	26.9	38.3	57.4	
Total Black	16.2	58.8	45.8	30.0	19.9	19.9	21.2	16.1	23.2	15.9	10.3	5.5	
Black Male	11.3	47.1	29.2	16.7	13.8	15.7	16.6	11.2	17.4	9.8	6.9	2.1	
Black Female	4.9	11.8	16.7	13.3	6.1	4.2	4.6	5.0	5.8	6.1	3.3	3.3	
Total Other	2.0			6.7	1.6	2.2	1.3	1.0	3.0	1.2	3.6	1.8	
Other Male	1.0				1.2	1.0	1.0	1.0	1.8	0.4	1.4	0.8	
Other Female	1.0			6.7	0.4	1.3	0.3		1.2	0.8	2.2	1.0	
UNADJUSTED RATES AND AGE SPECIFIC RATES PER 100,000 POPULATION													
Total	33.9	16.9	5.9	2.9	21.7	27.3	27.7	33.5	32.6	39.8	114.5	387.2	NA
Total Male	42.9	25.2	6.2	4.5	30.9	41.0	36.6	47.0	47.0	56.2	151.9	461.5	NA
Total Female	25.3	8.1	5.5	1.2	11.9	13.4	18.9	20.7	19.3	25.3	87.1	352.1	NA
Total White	38.4	10.4	4.7	2.7	24.6	30.2	30.2	37.9	31.5	41.3	121.8	430.0	NA
White Male	47.1	14.6	4.2	5.2	35.4	44.5	37.2	51.9	43.9	58.6	157.0	502.6	NA
White Female	29.8	6.1	5.2		13.2	15.0	23.2	24.1	19.8	25.6	95.2	394.9	NA
Total Black	26.8	39.2	11.3	3.7	17.9	26.2	29.9	26.8	41.1	41.4	77.3	149.6	NA
Black Male	39.2	61.2	14.3	4.0	24.6	42.5	49.0	39.6	67.1	58.9	137.3	204.0	NA
Black Female	15.4	16.1	8.3	3.3	11.0	10.7	12.5	15.5	19.1	28.1	40.5	127.5	NA
Total Other	9.6			2.4	5.2	6.9	3.9	5.1	18.5	10.1	107.4	295.7	NA
Other Male	10.4				7.6	6.3	6.1	11.0	25.1	7.4	96.6	376.6	NA
Other Female	8.9			4.9	2.7	7.5	1.8		13.2	12.3	115.5	252.3	NA
AGE ADJUSTED RATES PER 100,000 POPULATION													
Total	33.3	0.2	0.3	0.4	3.0	3.7	4.5	4.5	2.8	2.6	5.1	6.0	NA
Total Male	45.3	0.3	0.3	0.7	4.3	5.6	5.9	6.3	4.1	3.7	6.8	7.2	NA
Total Female	22.6	0.1	0.3	0.2	1.7	1.8	3.1	2.8	1.7	1.7	3.9	5.5	NA
Total White	35.9	0.1	0.3	0.4	3.4	4.1	4.9	5.1	2.8	2.7	5.5	6.7	NA
White Male	47.7	0.2	0.2	0.8	4.9	6.0	6.0	7.0	3.8	3.9	7.0	7.8	NA
White Female	25.1	0.1	0.3		1.8	2.0	3.8	3.3	1.7	1.7	4.3	6.1	NA
Total Black	28.3	0.5	0.6	0.5	2.5	3.5	4.9	3.6	3.6	2.7	3.5	2.3	NA
Black Male	43.8	0.8	0.8	0.6	3.4	5.8	8.0	5.3	5.9	3.9	6.2	3.2	NA
Black Female	15.6	0.2	0.5	0.5	1.5	1.4	2.0	2.1	1.7	1.9	1.8	2.0	NA
Total Other	15.0			0.4	0.7	0.9	0.6	0.7	1.6	0.7	4.8	4.6	NA
Other Male	17.2				1.1	0.9	1.0	1.5	2.2	0.5	4.3	5.8	NA
Other Female	13.5			0.7	0.4	1.0	0.3		1.2	0.8	5.2	3.9	NA

NOTE: The unadjusted and age-adjusted rates are in the total deaths column. The age specific rates are in the columns to the right. These are multiplied by the Year 2000 U.S. Population relatives to produce the factors in the lower section that sum to the age-adjusted rates.

TABLE 35
RESIDENT DEATHS FROM DIABETES MELLITUS BY AGE, RACE, AND SEX
WITH RATES PER 100,000 POPULATION
VIRGINIA, 2012

RACE AND SEX	TOTAL DEATHS	AGE GROUPS < 1	1-4	5-14	15-24	25-34	35-44	45-54	55-64	65-74	75-84	85 UP	UNK
NUMBER OF DEATHS													
Total	1,589		1	1	6	18	39	140	299	359	414	312	
Total Male	813		1		3	10	16	99	183	199	202	100	
Total Female	776			1	3	8	23	41	116	160	212	212	
Total White	1,076		1		4	10	23	90	205	230	282	231	
White Male	578		1		2	7	10	66	132	133	146	81	
White Female	498				2	3	13	24	73	97	136	150	
Total Black	477			1	2	8	15	47	88	118	121	77	
Black Male	217				1	3	6	31	46	60	52	18	
Black Female	260			1	1	5	9	16	42	58	69	59	
Total Other	36						1	3	6	11	11	4	
Other Male	18							2	5	6	4	1	
Other Female	18						1	1	1	5	7	3	
PERCENTS AGE SPECIFIC DEATHS OF TOTAL RACE/SEX DEATHS													
Total	100.0		0.1	0.1	0.4	1.1	2.5	8.8	18.8	22.6	26.1	19.6	
Total Male	100.0		0.1		0.4	1.2	2.0	12.2	22.5	24.5	24.8	12.3	
Total Female	100.0			0.1	0.4	1.0	3.0	5.3	14.9	20.6	27.3	27.3	
Total White	100.0		0.1		0.4	0.9	2.1	8.4	19.1	21.4	26.2	21.5	
White Male	100.0		0.2		0.3	1.2	1.7	11.4	22.8	23.0	25.3	14.0	
White Female	100.0				0.4	0.6	2.6	4.8	14.7	19.5	27.3	30.1	
Total Black	100.0			0.2	0.4	1.7	3.1	9.9	18.4	24.7	25.4	16.1	
Black Male	100.0				0.5	1.4	2.8	14.3	21.2	27.6	24.0	8.3	
Black Female	100.0			0.4	0.4	1.9	3.5	6.2	16.2	22.3	26.5	22.7	
Total Other	100.0						2.8	8.3	16.7	30.6	30.6	11.1	
Other Male	100.0							11.1	27.8	33.3	22.2	5.6	
Other Female	100.0						5.6	5.6	5.6	27.8	38.9	16.7	
PERCENTS RACE/SEX DEATHS OF TOTAL AGE SPECIFIC DEATHS													
Total	100.0		100.0	100.0	100.0	100.0	100.0	100.0	100.0	100.0	100.0	100.0	
Total Male	51.2		100.0		50.0	55.6	41.0	70.7	61.2	55.4	48.8	32.1	
Total Female	48.8			100.0	50.0	44.4	59.0	29.3	38.8	44.6	51.2	67.9	
Total White	67.7		100.0		66.7	55.6	59.0	64.3	68.6	64.1	68.1	74.0	
White Male	36.4		100.0		33.3	38.9	25.6	47.1	44.1	37.0	35.3	26.0	
White Female	31.3				33.3	16.7	33.3	17.1	24.4	27.0	32.9	48.1	
Total Black	30.0			100.0	33.3	44.4	38.5	33.6	29.4	32.9	29.2	24.7	
Black Male	13.7				16.7	16.7	15.4	22.1	15.4	16.7	12.6	5.8	
Black Female	16.4			100.0	16.7	27.8	23.1	11.4	14.0	16.2	16.7	18.9	
Total Other	2.3						2.6	2.1	2.0	3.1	2.7	1.3	
Other Male	1.1							1.4	1.7	1.7	1.0	0.3	
Other Female	1.1						2.6	0.7	0.3	1.4	1.7	1.0	
UNADJUSTED RATES AND AGE SPECIFIC RATES PER 100,000 POPULATION													
Total	19.4		0.2	0.1	0.5	1.6	3.6	11.7	29.7	58.3	131.7	236.0	NA
Total Male	20.2		0.5		0.5	1.7	3.0	16.8	37.9	69.0	151.9	235.5	NA
Total Female	18.6			0.2	0.5	1.4	4.2	6.7	22.1	48.8	116.8	236.2	NA
Total White	18.2		0.4		0.5	1.2	3.0	10.2	26.7	46.8	110.8	209.1	NA
White Male	19.7		0.7		0.5	1.7	2.6	15.1	35.3	56.8	133.3	224.9	NA
White Female	16.7				0.5	0.8	3.4	5.4	18.5	37.6	93.9	201.5	NA
Total Black	28.4			0.4	0.7	3.4	7.0	19.4	47.6	125.2	252.8	411.3	NA
Black Male	27.0				0.7	2.6	5.9	27.3	54.1	147.2	285.5	333.9	NA
Black Female	29.7			0.8	0.7	4.1	8.0	12.4	42.1	108.5	232.7	442.6	NA
Total Other	6.2						1.0	3.9	11.1	36.9	90.9	131.4	NA
Other Male	6.5							5.5	20.9	44.4	77.3	94.2	NA
Other Female	5.9						1.8	2.4	3.3	30.7	101.1	151.4	NA
AGE ADJUSTED RATES PER 100,000 POPULATION													
Total	18.5		0.0	0.0	0.1	0.2	0.6	1.6	2.6	3.8	5.9	3.7	NA
Total Male	21.4		0.0		0.1	0.2	0.5	2.3	3.3	4.6	6.8	3.7	NA
Total Female	15.9			0.0	0.1	0.2	0.7	0.9	1.9	3.2	5.2	3.7	NA
Total White	15.7		0.0		0.1	0.2	0.5	1.4	2.3	3.1	5.0	3.2	NA
White Male	19.1		0.0		0.1	0.2	0.4	2.0	3.1	3.8	6.0	3.5	NA
White Female	12.9				0.1	0.1	0.5	0.7	1.6	2.5	4.2	3.1	NA
Total Black	34.5			0.1	0.1	0.5	1.1	2.6	4.2	8.3	11.3	6.4	NA
Black Male	37.5				0.1	0.4	1.0	3.7	4.7	9.7	12.8	5.2	NA
Black Female	31.9			0.1	0.1	0.6	1.3	1.7	3.7	7.2	10.4	6.9	NA
Total Other	10.2						0.2	0.5	1.0	2.4	4.1	2.0	NA
Other Male	10.4							0.7	1.8	2.9	3.5	1.5	NA
Other Female	9.8						0.3	0.3	0.3	2.0	4.5	2.3	NA

NOTE: The unadjusted and age-adjusted rates are in the total deaths column. The age specific rates are in the columns to the right. These are multiplied by the Year 2000 U.S. Population relatives to produce the factors in the lower section that sum to the age-adjusted rates.

TABLE 36
RESIDENT DEATHS FROM INFLUENZA AND PNEUMONIA BY AGE, RACE, AND SEX
WITH RATES PER 100,000 POPULATION
VIRGINIA, 2012

RACE AND SEX	TOTAL DEATHS	AGE GROUPS < 1	1-4	5-14	15-24	25-34	35-44	45-54	55-64	65-74	75-84	85 UP	UNK
NUMBER OF DEATHS													
Total	1,302	5	4	3	3	11	21	50	91	144	330	640	
Total Male	626	4	3	2	2	5	11	26	55	74	185	259	
Total Female	676	1	1	1	1	6	10	24	36	70	145	381	
Total White	1,099	2	2	2	2	7	11	39	66	114	283	571	
White Male	524	1	2	1	2	4	5	20	41	63	159	226	
White Female	575	1		1		3	6	19	25	51	124	345	
Total Black	184	3	1	1	1	4	10	10	24	25	42	63	
Black Male	92	3		1		1	6	6	13	9	23	30	
Black Female	92		1		1	3	4	4	11	16	19	33	
Total Other	19		1					1	1	5	5	6	
Other Male	10		1						1	2	3	3	
Other Female	9							1		3	2	3	
PERCENTS AGE SPECIFIC DEATHS OF TOTAL RACE/SEX DEATHS													
Total	100.0	0.4	0.3	0.2	0.2	0.8	1.6	3.8	7.0	11.1	25.3	49.2	
Total Male	100.0	0.6	0.5	0.3	0.3	0.8	1.8	4.2	8.8	11.8	29.6	41.4	
Total Female	100.0	0.1	0.1	0.1	0.1	0.9	1.5	3.6	5.3	10.4	21.4	56.4	
Total White	100.0	0.2	0.2	0.2	0.2	0.6	1.0	3.5	6.0	10.4	25.8	52.0	
White Male	100.0	0.2	0.4	0.2	0.4	0.8	1.0	3.8	7.8	12.0	30.3	43.1	
White Female	100.0	0.2		0.2		0.5	1.0	3.3	4.3	8.9	21.6	60.0	
Total Black	100.0	1.6	0.5	0.5	0.5	2.2	5.4	5.4	13.0	13.6	22.8	34.2	
Black Male	100.0	3.3		1.1		1.1	6.5	6.5	14.1	9.8	25.0	32.6	
Black Female	100.0		1.1		1.1	3.3	4.3	4.3	12.0	17.4	20.7	35.9	
Total Other	100.0		5.3					5.3	5.3	26.3	26.3	31.6	
Other Male	100.0		10.0						10.0	20.0	30.0	30.0	
Other Female	100.0							11.1		33.3	22.2	33.3	
PERCENTS RACE/SEX DEATHS OF TOTAL AGE SPECIFIC DEATHS													
Total	100.0	100.0	100.0	100.0	100.0	100.0	100.0	100.0	100.0	100.0	100.0	100.0	
Total Male	48.1	80.0	75.0	66.7	66.7	45.5	52.4	52.0	60.4	51.4	56.1	40.5	
Total Female	51.9	20.0	25.0	33.3	33.3	54.5	47.6	48.0	39.6	48.6	43.9	59.5	
Total White	84.4	40.0	50.0	66.7	66.7	63.6	52.4	78.0	72.5	79.2	85.8	89.2	
White Male	40.2	20.0	50.0	33.3	66.7	36.4	23.8	40.0	45.1	43.8	48.2	35.3	
White Female	44.2	20.0		33.3		27.3	28.6	38.0	27.5	35.4	37.6	53.9	
Total Black	14.1	60.0	25.0	33.3	33.3	36.4	47.6	20.0	26.4	17.4	12.7	9.8	
Black Male	7.1	60.0		33.3		9.1	28.6	12.0	14.3	6.3	7.0	4.7	
Black Female	7.1		25.0		33.3	27.3	19.0	8.0	12.1	11.1	5.8	5.2	
Total Other	1.5		25.0					2.0	1.1	3.5	1.5	0.9	
Other Male	0.8		25.0						1.1	1.4	0.9	0.5	
Other Female	0.7							2.0		2.1	0.6	0.5	
UNADJUSTED RATES AND AGE SPECIFIC RATES PER 100,000 POPULATION													
Total	15.9	5.0	1.0	0.3	0.3	1.0	1.9	4.2	9.0	23.4	105.0	484.0	NA
Total Male	15.6	7.8	1.4	0.4	0.3	0.9	2.0	4.4	11.4	25.7	139.1	609.9	NA
Total Female	16.2	2.0	0.5	0.2	0.2	1.1	1.8	3.9	6.9	21.4	79.9	424.5	NA
Total White	18.6	3.0	0.7	0.3	0.3	0.9	1.4	4.4	8.6	23.2	111.2	517.0	NA
White Male	17.8	2.9	1.4	0.3	0.5	1.0	1.3	4.6	11.0	26.9	145.1	627.5	NA
White Female	19.3	3.0		0.3		0.8	1.6	4.3	6.3	19.8	85.6	463.5	NA
Total Black	11.0	11.7	1.0	0.4	0.4	1.7	4.7	4.1	13.0	26.5	87.8	336.5	NA
Black Male	11.4	22.9		0.8		0.9	5.9	5.3	15.3	22.1	126.3	556.5	NA
Black Female	10.5		2.1		0.7	2.5	3.6	3.1	11.0	29.9	64.1	247.5	NA
Total Other	3.3		2.9					1.3	1.8	16.8	41.3	197.1	NA
Other Male	3.6		5.7						4.2	14.8	57.9	282.5	NA
Other Female	3.0							2.4		18.4	28.9	151.4	NA
AGE ADJUSTED RATES PER 100,000 POPULATION													
Total	15.8	0.1	0.1	0.0	0.0	0.1	0.3	0.6	0.8	1.5	4.7	7.5	NA
Total Male	19.7	0.1	0.1	0.1	0.0	0.1	0.3	0.6	1.0	1.7	6.2	9.5	NA
Total Female	13.3	0.0	0.0	0.0	0.0	0.1	0.3	0.5	0.6	1.4	3.6	6.6	NA
Total White	16.4	0.0	0.0	0.0	0.0	0.1	0.2	0.6	0.8	1.5	5.0	8.0	NA
White Male	20.2	0.0	0.1	0.0	0.1	0.1	0.2	0.6	1.0	1.8	6.5	9.7	NA
White Female	13.9	0.0		0.0		0.1	0.3	0.6	0.6	1.3	3.8	7.2	NA
Total Black	13.9	0.2	0.1	0.1	0.1	0.2	0.8	0.6	1.1	1.8	3.9	5.2	NA
Black Male	19.3	0.3		0.1		0.1	1.0	0.7	1.3	1.5	5.7	8.6	NA
Black Female	11.2		0.1		0.1	0.3	0.6	0.4	1.0	2.0	2.9	3.8	NA
Total Other	6.5		0.2					0.2	0.2	1.1	1.9	3.1	NA
Other Male	8.6		0.3						0.4	1.0	2.6	4.4	NA
Other Female	5.2							0.3		1.2	1.3	2.3	NA

NOTE: The unadjusted and age-adjusted rates are in the total deaths column. The age specific rates are in the columns to the right. These are multiplied by the Year 2000 U.S. Population relatives to produce the factors in the lower section that sum to the age-adjusted rates.

TABLE 37
RESIDENT DEATHS FROM INTENTIONAL SELF-HARM (SUICIDE) BY AGE, RACE, AND SEX
WITH RATES PER 100,000 POPULATION
VIRGINIA, 2012

RACE AND SEX	TOTAL DEATHS	AGE GROUPS < 1	1-4	5-14	15-24	25-34	35-44	45-54	55-64	65-74	75-84	85 UP	UNK
NUMBER OF DEATHS													
Total	1,056			5	127	169	187	218	173	77	71	29	
Total Male	825			3	104	136	139	155	137	61	63	27	
Total Female	231			2	23	33	48	63	36	16	8	2	
Total White	927			5	97	140	167	192	158	73	67	28	
White Male	720			3	80	112	121	135	125	58	60	26	
White Female	207			2	17	28	46	57	33	15	7	2	
Total Black	91				23	22	14	15	11	1	4	1	
Black Male	76				19	18	13	12	9	1	3	1	
Black Female	15				4	4	1	3	2		1		
Total Other	38				7	7	6	11	4	3			
Other Male	29				5	6	5	8	3	2			
Other Female	9				2	1	1	3	1	1			
PERCENTS AGE SPECIFIC DEATHS OF TOTAL RACE/SEX DEATHS													
Total	100.0			0.5	12.0	16.0	17.7	20.6	16.4	7.3	6.7	2.7	
Total Male	100.0			0.4	12.6	16.5	16.8	18.8	16.6	7.4	7.6	3.3	
Total Female	100.0			0.9	10.0	14.3	20.8	27.3	15.6	6.9	3.5	0.9	
Total White	100.0			0.5	10.5	15.1	18.0	20.7	17.0	7.9	7.2	3.0	
White Male	100.0			0.4	11.1	15.6	16.8	18.8	17.4	8.1	8.3	3.6	
White Female	100.0			1.0	8.2	13.5	22.2	27.5	15.9	7.2	3.4	1.0	
Total Black	100.0				25.3	24.2	15.4	16.5	12.1	1.1	4.4	1.1	
Black Male	100.0				25.0	23.7	17.1	15.8	11.8	1.3	3.9	1.3	
Black Female	100.0				26.7	26.7	6.7	20.0	13.3		6.7		
Total Other	100.0				18.4	18.4	15.8	28.9	10.5	7.9			
Other Male	100.0				17.2	20.7	17.2	27.6	10.3	6.9			
Other Female	100.0				22.2	11.1	11.1	33.3	11.1	11.1			
PERCENTS RACE/SEX DEATHS OF TOTAL AGE SPECIFIC DEATHS													
Total	100.0			100.0	100.0	100.0	100.0	100.0	100.0	100.0	100.0	100.0	
Total Male	78.1			60.0	81.9	80.5	74.3	71.1	79.2	79.2	88.7	93.1	
Total Female	21.9			40.0	18.1	19.5	25.7	28.9	20.8	20.8	11.3	6.9	
Total White	87.8			100.0	76.4	82.8	89.3	88.1	91.3	94.8	94.4	96.6	
White Male	68.2			60.0	63.0	66.3	64.7	61.9	72.3	75.3	84.5	89.7	
White Female	19.6			40.0	13.4	16.6	24.6	26.1	19.1	19.5	9.9	6.9	
Total Black	8.6				18.1	13.0	7.5	6.9	6.4	1.3	5.6	3.4	
Black Male	7.2				15.0	10.7	7.0	5.5	5.2	1.3	4.2	3.4	
Black Female	1.4				3.1	2.4	0.5	1.4	1.2		1.4		
Total Other	3.6				5.5	4.1	3.2	5.0	2.3	3.9			
Other Male	2.7				3.9	3.6	2.7	3.7	1.7	2.6			
Other Female	0.9				1.6	0.6	0.5	1.4	0.6	1.3			
UNADJUSTED RATES AND AGE SPECIFIC RATES PER 100,000 POPULATION													
Total	12.9			0.5	11.2	14.8	17.1	18.1	17.2	12.5	22.6	21.9	NA
Total Male	20.5			0.6	17.9	23.6	25.7	26.4	28.4	21.2	47.4	63.6	NA
Total Female	5.5			0.4	4.2	5.8	8.7	10.3	6.9	4.9	4.4	2.2	NA
Total White	15.6			0.7	12.4	17.4	21.6	21.8	20.6	14.8	26.3	25.3	NA
White Male	24.5			0.8	19.8	27.1	31.0	30.8	33.4	24.8	54.8	72.2	NA
White Female	6.9			0.6	4.5	7.1	12.0	12.9	8.4	5.8	4.8	2.7	NA
Total Black	5.4				8.4	9.3	6.5	6.2	6.0	1.1	8.4	5.3	NA
Black Male	9.4				13.8	15.6	12.7	10.6	10.6	2.5	16.5	18.5	NA
Black Female	1.7				2.9	3.3	0.9	2.3	2.0		3.4		NA
Total Other	6.5				9.1	6.9	5.8	14.1	7.4	10.1			NA
Other Male	10.4				12.6	12.6	10.2	22.1	12.6	14.8			NA
Other Female	3.0				5.3	1.9	1.8	7.2	3.3	6.1			NA
AGE ADJUSTED RATES PER 100,000 POPULATION													
Total	12.5			0.1	1.6	2.0	2.8	2.4	1.5	0.8	1.0	0.3	NA
Total Male	20.5			0.1	2.5	3.2	4.2	3.6	2.5	1.4	2.1	1.0	NA
Total Female	5.4			0.1	0.6	0.8	1.4	1.4	0.6	0.3	0.2	0.0	NA
Total White	15.0			0.1	1.7	2.4	3.5	2.9	1.8	1.0	1.2	0.4	NA
White Male	23.9			0.1	2.7	3.7	5.0	4.2	2.9	1.6	2.5	1.1	NA
White Female	6.7			0.1	0.6	1.0	1.9	1.7	0.7	0.4	0.2	0.0	NA
Total Black	5.4				1.2	1.3	1.1	0.8	0.5	0.1	0.4	0.1	NA
Black Male	9.6				1.9	2.1	2.1	1.4	0.9	0.2	0.7	0.3	NA
Black Female	1.6				0.4	0.4	0.1	0.3	0.2		0.2		NA
Total Other	6.4				1.3	0.9	0.9	1.9	0.6	0.7			NA
Other Male	10.2				1.8	1.7	1.7	3.0	1.1	1.0			NA
Other Female	3.0				0.7	0.3	0.3	1.0	0.3	0.4			NA

NOTE: The unadjusted and age-adjusted rates are in the total deaths column. The age specific rates are in the columns to the right. These are multiplied by the Year 2000 U.S. Population relatives to produce the factors in the lower section that sum to the age-adjusted rates.

TABLE 38
RESIDENT DEATHS FROM INTENTIONAL HARM BY ASSAULT (HOMICIDE) BY AGE, RACE, AND SEX
WITH RATES PER 100,000 POPULATION
VIRGINIA, 2012

RACE AND SEX	TOTAL DEATHS	AGE GROUPS < 1	1-4	5-14	15-24	25-34	35-44	45-54	55-64	65-74	75-84	85 UP	UNK
NUMBER OF DEATHS													
Total	330	9	10	5	81	80	45	61	22	6	7	4	
Total Male	257	5	2	2	73	70	34	41	18	4	5	3	
Total Female	73	4	8	3	8	10	11	20	4	2	2	1	
Total White	111	4	5	3	15	15	14	31	12	5	5	2	
White Male	72	1	1	2	12	10	11	19	8	3	4	1	
White Female	39	3	4	1	3	5	3	12	4	2	1	1	
Total Black	210	5	5	2	66	62	28	28	9	1	2	2	
Black Male	177	4	1		61	58	20	20	9	1	1	2	
Black Female	33	1	4	2	5	4	8	8			1		
Total Other	9					3	3	2	1				
Other Male	8					2	3	2	1				
Other Female	1					1							
PERCENTS AGE SPECIFIC DEATHS OF TOTAL RACE/SEX DEATHS													
Total	100.0	2.7	3.0	1.5	24.5	24.2	13.6	18.5	6.7	1.8	2.1	1.2	
Total Male	100.0	1.9	0.8	0.8	28.4	27.2	13.2	16.0	7.0	1.6	1.9	1.2	
Total Female	100.0	5.5	11.0	4.1	11.0	13.7	15.1	27.4	5.5	2.7	2.7	1.4	
Total White	100.0	3.6	4.5	2.7	13.5	13.5	12.6	27.9	10.8	4.5	4.5	1.8	
White Male	100.0	1.4	1.4	2.8	16.7	13.9	15.3	26.4	11.1	4.2	5.6	1.4	
White Female	100.0	7.7	10.3	2.6	7.7	12.8	7.7	30.8	10.3	5.1	2.6	2.6	
Total Black	100.0	2.4	2.4	1.0	31.4	29.5	13.3	13.3	4.3	0.5	1.0	1.0	
Black Male	100.0	2.3	0.6		34.5	32.8	11.3	11.3	5.1	0.6	0.6	1.1	
Black Female	100.0	3.0	12.1	6.1	15.2	12.1	24.2	24.2			3.0		
Total Other	100.0					33.3	33.3	22.2	11.1				
Other Male	100.0					25.0	37.5	25.0	12.5				
Other Female	100.0					100.0							
PERCENTS RACE/SEX DEATHS OF TOTAL AGE SPECIFIC DEATHS													
Total	100.0	100.0	100.0	100.0	100.0	100.0	100.0	100.0	100.0	100.0	100.0	100.0	
Total Male	77.9	55.6	20.0	40.0	90.1	87.5	75.6	67.2	81.8	66.7	71.4	75.0	
Total Female	22.1	44.4	80.0	60.0	9.9	12.5	24.4	32.8	18.2	33.3	28.6	25.0	
Total White	33.6	44.4	50.0	60.0	18.5	18.8	31.1	50.8	54.5	83.3	71.4	50.0	
White Male	21.8	11.1	10.0	40.0	14.8	12.5	24.4	31.1	36.4	50.0	57.1	25.0	
White Female	11.8	33.3	40.0	20.0	3.7	6.3	6.7	19.7	18.2	33.3	14.3	25.0	
Total Black	63.6	55.6	50.0	40.0	81.5	77.5	62.2	45.9	40.9	16.7	28.6	50.0	
Black Male	53.6	44.4	10.0		75.3	72.5	44.4	32.8	40.9	16.7	14.3	50.0	
Black Female	10.0	11.1	40.0	40.0	6.2	5.0	17.8	13.1			14.3		
Total Other	2.7					3.8	6.7	3.3	4.5				
Other Male	2.4					2.5	6.7	3.3	4.5				
Other Female	0.3					1.3							
UNADJUSTED RATES AND AGE SPECIFIC RATES PER 100,000 POPULATION													
Total	4.0	8.9	2.4	0.5	7.1	7.0	4.1	5.1	2.2	1.0	2.2	3.0	NA
Total Male	6.4	9.7	1.0	0.4	12.5	12.2	6.3	7.0	3.7	1.4	3.8	7.1	NA
Total Female	1.8	8.1	4.0	0.6	1.4	1.8	2.0	3.3	0.8	0.6	1.1	1.1	NA
Total White	1.9	6.0	1.8	0.4	1.9	1.9	1.8	3.5	1.6	1.0	2.0	1.8	NA
White Male	2.5	2.9	0.7	0.5	3.0	2.4	2.8	4.3	2.1	1.3	3.7	2.8	NA
White Female	1.3	9.1	2.9	0.3	0.8	1.3	0.8	2.7	1.0	0.8	0.7	1.3	NA
Total Black	12.5	19.6	5.1	0.8	24.1	26.2	13.1	11.5	4.9	1.1	4.2	10.7	NA
Black Male	22.0	30.6	2.0		44.2	50.4	19.6	17.6	10.6	2.5	5.5	37.1	NA
Black Female	3.8	8.0	8.3	1.7	3.7	3.3	7.1	6.2			3.4		NA
Total Other	1.5					3.0	2.9	2.6	1.8				NA
Other Male	2.9					4.2	6.1	5.5	4.2				NA
Other Female	0.3					1.9							NA
AGE ADJUSTED RATES PER 100,000 POPULATION													
Total	4.0	0.1	0.1	0.1	1.0	0.9	0.7	0.7	0.2	0.1	0.1	0.0	NA
Total Male	6.3	0.1	0.1	0.1	1.7	1.6	1.0	0.9	0.3	0.1	0.2	0.1	NA
Total Female	1.8	0.1	0.2	0.1	0.2	0.2	0.3	0.4	0.1	0.0	0.0	0.0	NA
Total White	1.8	0.1	0.1	0.1	0.3	0.3	0.3	0.5	0.1	0.1	0.1	0.0	NA
White Male	2.4	0.0	0.0	0.1	0.4	0.3	0.5	0.6	0.2	0.1	0.2	0.0	NA
White Female	1.3	0.1	0.2	0.0	0.1	0.2	0.1	0.4	0.1	0.1	0.0	0.0	NA
Total Black	12.1	0.3	0.3	0.1	3.3	3.5	2.1	1.6	0.4	0.1	0.2	0.2	NA
Black Male	20.9	0.4	0.1		6.1	6.8	3.2	2.4	0.9	0.2	0.2	0.6	NA
Black Female	3.9	0.1	0.5	0.2	0.5	0.4	1.2	0.8			0.2		NA
Total Other	1.4					0.4	0.5	0.3	0.2				NA
Other Male	2.7					0.6	1.0	0.7	0.4				NA
Other Female	0.3					0.3							NA

NOTE: The unadjusted and age-adjusted rates are in the total deaths column. The age specific rates are in the columns to the right. These are multiplied by the Year 2000 U.S. Population relatives to produce the factors in the lower section that sum to the age-adjusted rates.

TABLE 39
RESIDENT DEATHS FROM HUMAN IMMUNODEFICIENCY VIRUS (HIV) DISEASE BY AGE, RACE, AND SEX WITH RATES PER 100,000 POPULATION
VIRGINIA, 2012

RACE AND SEX	TOTAL DEATHS	AGE GROUPS < 1	1-4	5-14	15-24	25-34	35-44	45-54	55-64	65-74	75-84	85 UP	UNK
NUMBER OF DEATHS													
Total	148				1	15	28	56	27	19	2		
Total Male	104				1	12	18	39	19	14	1		
Total Female	44					3	10	17	8	5	1		
Total White	41					5	5	13	11	6	1		
White Male	32					4	3	10	10	5			
White Female	9					1	2	3	1	1	1		
Total Black	105				1	10	22	42	16	13	1		
Black Male	70				1	8	14	28	9	9	1		
Black Female	35					2	8	14	7	4			
Total Other	2						1	1					
Other Male	2						1	1					
Other Female													
PERCENTS AGE SPECIFIC DEATHS OF TOTAL RACE/SEX DEATHS													
Total	100.0				0.7	10.1	18.9	37.8	18.2	12.8	1.4		
Total Male	100.0				1.0	11.5	17.3	37.5	18.3	13.5	1.0		
Total Female	100.0					6.8	22.7	38.6	18.2	11.4	2.3		
Total White	100.0					12.2	12.2	31.7	26.8	14.6	2.4		
White Male	100.0					12.5	9.4	31.3	31.3	15.6			
White Female	100.0					11.1	22.2	33.3	11.1	11.1	11.1		
Total Black	100.0				1.0	9.5	21.0	40.0	15.2	12.4	1.0		
Black Male	100.0				1.4	11.4	20.0	40.0	12.9	12.9	1.4		
Black Female	100.0					5.7	22.9	40.0	20.0	11.4			
Total Other	100.0						50.0	50.0					
Other Male	100.0						50.0	50.0					
Other Female													
PERCENTS RACE/SEX DEATHS OF TOTAL AGE SPECIFIC DEATHS													
Total	100.0				100.0	100.0	100.0	100.0	100.0	100.0	100.0		
Total Male	70.3				100.0	80.0	64.3	69.6	70.4	73.7	50.0		
Total Female	29.7					20.0	35.7	30.4	29.6	26.3	50.0		
Total White	27.7					33.3	17.9	23.2	40.7	31.6	50.0		
White Male	21.6					26.7	10.7	17.9	37.0	26.3			
White Female	6.1					6.7	7.1	5.4	3.7	5.3	50.0		
Total Black	70.9				100.0	66.7	78.6	75.0	59.3	68.4	50.0		
Black Male	47.3				100.0	53.3	50.0	50.0	33.3	47.4	50.0		
Black Female	23.6					13.3	28.6	25.0	25.9	21.1			
Total Other	1.4						3.6	1.8					
Other Male	1.4						3.6	1.8					
Other Female													
UNADJUSTED RATES AND AGE SPECIFIC RATES PER 100,000 POPULATION													
Total	1.8				0.1	1.3	2.6	4.7	2.7	3.1	0.6		NA
Total Male	2.6				0.2	2.1	3.3	6.6	3.9	4.9	0.8		NA
Total Female	1.1					0.5	1.8	2.8	1.5	1.5	0.6		NA
Total White	0.7					0.6	0.6	1.5	1.4	1.2	0.4		NA
White Male	1.1					1.0	0.8	2.3	2.7	2.1			NA
White Female	0.3					0.3	0.5	0.7	0.3	0.4	0.7		NA
Total Black	6.3				0.4	4.2	10.3	17.3	8.7	13.8	2.1		NA
Black Male	8.7				0.7	6.9	13.7	24.6	10.6	22.1	5.5		NA
Black Female	4.0					1.6	7.1	10.9	7.0	7.5			NA
Total Other	0.3						1.0	1.3					NA
Other Male	0.7						2.0	2.8					NA
Other Female													NA
AGE ADJUSTED RATES PER 100,000 POPULATION													
Total	1.7				0.0	0.2	0.4	0.6	0.2	0.2	0.0		NA
Total Male	2.4				0.0	0.3	0.5	0.9	0.3	0.3	0.0		NA
Total Female	1.0					0.1	0.3	0.4	0.1	0.1	0.0		NA
Total White	0.6					0.1	0.1	0.2	0.1	0.1	0.0		NA
White Male	0.9					0.1	0.1	0.3	0.2	0.1			NA
White Female	0.3					0.0	0.1	0.1	0.0	0.0	0.0		NA
Total Black	6.4				0.1	0.6	1.7	2.3	0.8	0.9	0.1		NA
Black Male	9.2				0.1	0.9	2.2	3.3	0.9	1.5	0.2		NA
Black Female	4.0					0.2	1.2	1.5	0.6	0.5			NA
Total Other	0.3						0.2	0.2					NA
Other Male	0.7						0.3	0.4					NA
Other Female													NA

NOTE: The unadjusted and age-adjusted rates are in the total deaths column. The age specific rates are in the columns to the right. These are multiplied by the Year 2000 U.S. Population relatives to produce the factors in the lower section that sum to the age-adjusted rates.

CHART 4
FOUR EXTERNAL CAUSES OF RESIDENT DEATHS
WITH RATES PER 100,000 POPULATION
VIRGINIA, 1998-2012

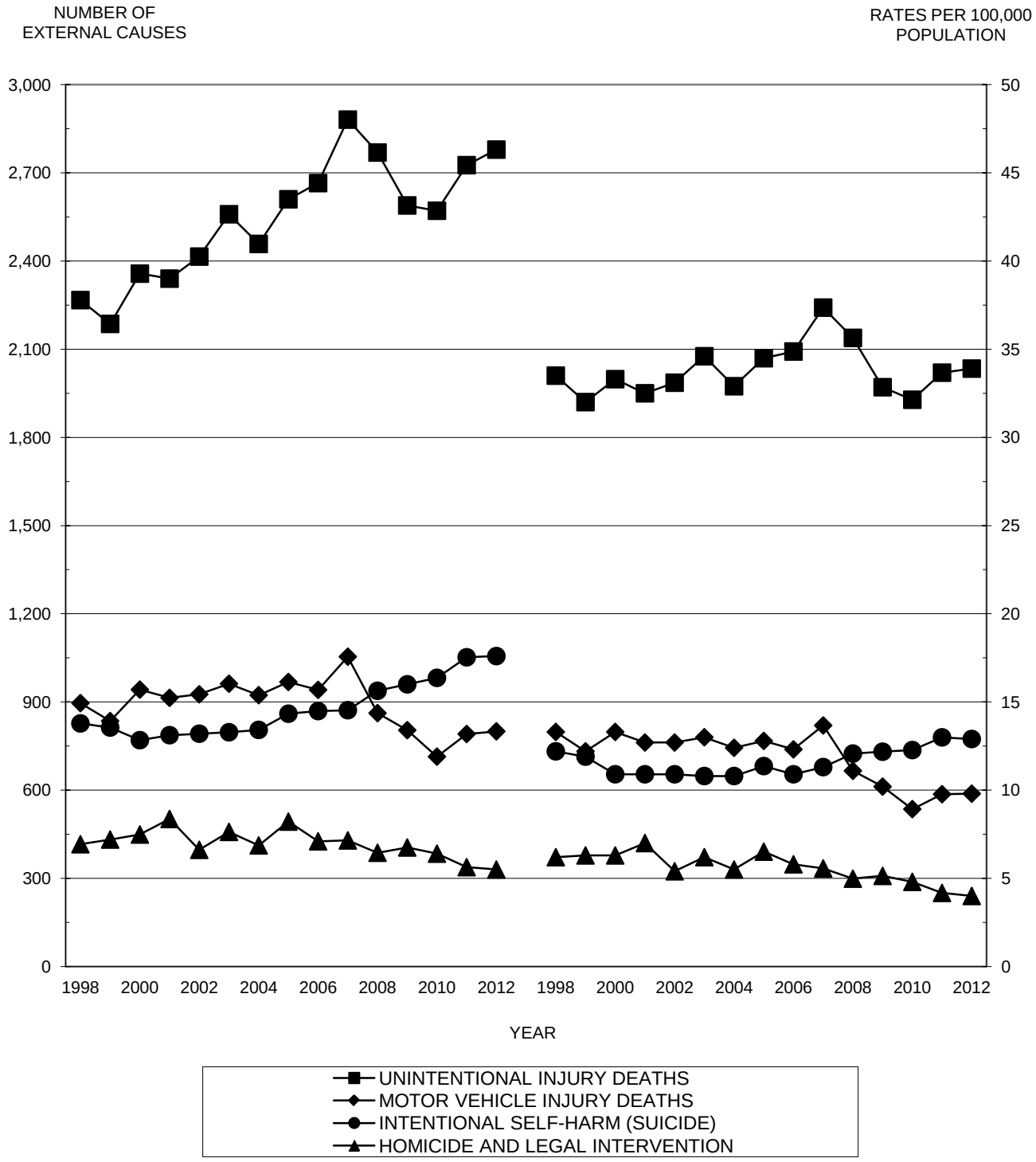

Source: Virginia Division of Health Statistics

TABLE 40
RESIDENT ALCOHOL INDUCED DEATHS BY RACE AND SEX
BY UNDERLYING CAUSES OF DEATH
VIRGINIA, 2012

ALCOHOL INDUCED DEATHS BY THE NATIONAL CENTER FOR HEALTH STATISTICS CLASSIFICATION WITH ICD TENTH REVISION CODES	TOTAL DEATHS	WHITE RACE MALE	WHITE RACE FEMALE	BLACK RACE MALE	BLACK RACE FEMALE	ALL OTHER RACES MALE	ALL OTHER RACES FEMALE
TOTAL ALCOHOL INDUCED DEATHS	521	328	90	82	15	5	1
Alcohol Acute Intoxication (F100)							
Alcohol Harmful Use ..... (F101)	46	22	10	9	2	2	1
Alcohol Dependence Syndrome (F102)	121	85	13	21	1	1	
Alcohol Other Behavioral Disorders (F103-F109)	15	8	2	4	1		
Alcoholic Degeneration of Nervous System (G312)	3			1	2		
Alcoholic Polyneuropathy (G621)							
Alcoholic Cardiomyopathy (I426)	8	5		3			
Alcoholic Gastritis (K292)	1			1			
Alcoholic Liver Disease (K70)	275	173	56	36	8	2	
Excessive Blood Level of Alcohol (R780)							
Accidental Poisoning by Alcohol (X45)	49	34	8	7			
Intentional Self-Poisoning by Alcohol (X65)	2		1		1		
Undetermined Intent Poisoning by Alcohol (Y15)	1	1					

NOTE: The Table Excludes Deaths Due To Accidents, Homicides, And Other Causes Indirectly Related To Alcohol.

TABLE 41
RESIDENT DRUG INDUCED DEATHS BY RACE AND SEX
BY UNDERLYING CAUSES OF DEATH
VIRGINIA, 2012

DRUG INDUCED DEATHS BY THE NATIONAL CENTER FOR HEALTH STATISTICS CLASSIFICATION WITH ICD TENTH REVISION CODES	TOTAL DEATHS	WHITE RACE MALE	WHITE RACE FEMALE	BLACK RACE MALE	BLACK RACE FEMALE	ALL OTHER RACES MALE	ALL OTHER RACES FEMALE
TOTAL DRUG INDUCED DEATHS	754	364	284	69	31	3	3
Drug Acute Intoxicaton . (F110...F160,F180,F190)							
Drug Harmful Use ..... (F111...F161,F181,F191)	18	7	4	4	3		
Drug Dependence Syndrome (F112...F162,F182,F192)	2		1	1			
Drug Other Behavioral Disorders (F113-F115,F117-F119...F163-F165, F167-F169,F183-F185,F187-F189,F193-F195,F197-F199)	3	1	1	1			
Mental and Behavioral Disorders Due to Use of Tobacco (F170,F173-F175,F177-F179)	1		1				
Accidental Poisoning By Drugs, Medicaments, and Biologicals (X40-X44)	553	287	183	56	24	1	2
Suicide From Poisoning by Drugs, Medicaments, and Biologicals (X60-X64)	146	60	77	5	2	1	1
Assault From Poisoning by Drugs, Medicaments, and Biologicals (X85)							
Undetermined Intent Poisoning by Drugs, Medicaments, and Biologicals (Y10-Y14)	31	9	17	2	2	1	

TABLE 42
RESIDENT MATERNAL DEATHS BY AGE OF MOTHER
BY UNDERLYING CAUSES OF DEATH
VIRGINIA, 2012

PREGNANCY, CHILDBIRTH, AND THE PUERPERIUM WITH ICD TENTH REVISION CODES	TOTAL DEATHS	AGES 15-19	AGES 20-24	AGES 25-29	AGES 30-34	AGES 35-39	AGES 40 UP
TOTAL MATERNAL DEATHS (O00-O99)	12		3	2	2	3	2
Pregnancy With Abortive Outcome (O00-O08)							
Ectopic Pregnancy (O00)							
Spontaneous Abortion (O03)							
Medical Abortion (O04)							
Other Abortion (O05)							
Other and Unspecified Abortive Outcome (O01-O02,O06-O08)							
Other Direct Obstetric Deaths (O10-O92)	7		1	1	1	2	2
Eclampsia and Pre-Eclampsia (O11,O13-O16)	2				1		1
Hemorrhage and Placenta Previa (O20,O44-O46,O67,O72)							
Complications Related to the Puerperium (O85-O92)	1					1	
Obstetric Embolism (O88)							
Other Puerperium Related Complications (O85-O87,O89-O92)	1					1	
All Other Direct Obstetric Causes (Residual of O10-O75)	4		1	1		1	1
Obstetric Death of Unspecified Cause (O95)	1		1				
Other Deaths Related to Pregnancy and Childbirth (O96-O97)	1				1		
Indirect Obstetric Deaths (O98-O99)	3		1	1		1	

TABLE 43
RESIDENT TOTAL UNINTENTIONAL INJURY DEATHS BY RACE AND SEX
BY NATIONAL SAFETY COUNCIL EXTERNAL CAUSE OF DEATH GROUPS
VIRGINIA, 2012

TYPE OF ACCIDENTAL OR UNINTENTIONAL INJURY	TOTAL	WHITE RACE		BLACK RACE		ALL OTHER RACES	
WITH ICD TENTH REVISION CODES	DEATHS	MALE	FEMALE	MALE	FEMALE	MALE	FEMALE
TOTAL UNINTENTIONAL INJURY DEATHS (V01-X59,Y85-Y86)	2,779	1,383	890	315	135	29	27
General Use Motor Vehicle (Selected Codes V02-V89)	789	424	173	131	43	10	8
Nonroad Use Motor Vehicle (V83-V86)	11	10	1				
Other Road Vehicle (Selected Codes V01-V89)	3	1	2				
Railroad Accidents (V05,V15,V806,V812-V819)	4	2		2			
Water Transport (V90-V94)	4	3		1			
Air and Space Transport (V95-V97)	4	4					
Other Transport Accidents (Residual of V09-V99,Y85)	23	12	6	4			1
Falls (W00-W19)	646	285	309	20	17	6	9
Large Machinery (W30-W31)	17	14	2	1			
Discharge of Firearms (W32-W34)	13	7	1	5			
Other Inanimate Mechanical Forces (W20-W29,W35-W49)	42	30	7	4		1	
Exposure to Animals and Other Animate Forces (W50-W64)	1		1				
Drowning and Submersion (W65-W74)	75	34	9	25	3	2	2
Mechanical Suffocation (W75-W77,W81-W84)	25	14	2	7	2		
Suffocation From Inhaled or Ingested Object (W78-W80)	136	61	46	16	8	3	2
Exposure to Electric Current (W85-W87)	6	6					
Exposure to Smoke, Fire, Flames (X00-X09)	65	36	15	7	7		
Exposure to Excessive Natural Heat or Cold (X30-X31)	37	17	6	9	4	1	
Poisoning and Exposure to Noxious Substances (X40-X49)	619	327	195	66	27	2	2
Other Non-Transport Accidents (Residual of W00-X59,Y86)	259	96	115	17	24	4	3

TABLE 44
RESIDENT DEATHS BY INTENTIONAL SELF-HARM AND SUICIDE
BY METHOD OF SELF-HARM BY RACE AND SEX
VIRGINIA, 2012

METHODS USED FOR SELF-HARM AND SUICIDE	TOTAL	WHITE RACE		BLACK RACE		ALL OTHER RACES	
WITH ICD TENTH REVISION CODES	DEATHS	MALE	FEMALE	MALE	FEMALE	MALE	FEMALE
TOTAL DEATHS BY SUICIDE (U03,X60-X84,Y870)	1,056	720	207	76	15	29	9
Poisoning by Drugs and Biological Substances (X60-X64)	146	60	77	5	2	1	1
Poisoning by Other Solids and Liquids (X65-X66,X68-X69)	10	4	3		2	1	
Poisoning by Domestic Gases and Vapors (X67)	21	19	1	1			
Hanging, Strangulation, and Suffocation (X70)	223	145	41	12	6	14	5
Drowning and Submersion (X71)	16	3	6	3	1	3	
Discharge of Firearms (X72-X74)	585	454	73	48	3	7	
Explosive Materials (X75)	4	2	1	1			
Smoke, Fire and Flames, Steam, Hot Objects (X76-X77)							
Self-Harm by Sharp and Blunt Objects (X78-X79)	7	5	1	1			
Self-Harm by Jumping From a High Place (X80)	23	13	2	5		1	2
Jumping or Lying Before Moving Object (X81)	7	4			1	2	
Self-Harm by Crashing of Motor Vehicle (X82)	1	1					
Self-Harm by Other & Unspecified Means (U03,X83-X84,Y870)	13	10	2				1

TABLE 45
RESIDENT DEATHS BY ASSAULTS AND HOMICIDE
BY METHOD OF ASSAULT BY RACE AND SEX
VIRGINIA, 2012

METHODS USED FOR ASSAULT AND HOMICIDE	TOTAL	WHITE RACE		BLACK RACE		ALL OTHER RACES	
WITH ICD TENTH REVISION CODES	DEATHS	MALE	FEMALE	MALE	FEMALE	MALE	FEMALE
TOTAL DEATHS BY HOMICIDE (U01-U02,X85-Y09,Y871)	330	72	39	177	33	8	1
Poisoning by Drugs or Other Substances (X85-X90)	1		1				
Hanging, Strangulation, and Suffocation (X91)	11	2	4	3	2		
Assault by Drowning and Submersion (X92)	2		1	1			
Assault by Discharge of Firearms (X93-X95)	217	43	14	142	12	6	
Assault by Explosive Materials (X96)							
Smoke, Fire and Flames, Steam, Hot Objects (X97-X98)	1			1			
Assault by Sharp and Blunt Objects (X99,Y00)	49	16	8	14	10		1
Assault by Pushing From a High Place (Y01)							
Pushing or Placing Victim Before Moving Object (Y02)							
Assault by Crashing of Motor Vehicle (Y03)							
Assault by Bodily Force, Brawl, or Fight (Y04)							
Sexual Assault by Bodily Force (Y05)							
Neglect, Abandonment, and Other Maltreatments (Y06-Y07)	6	1	1	2	2		
Assault by Terrorism & Other Means (U01-U02,Y08-Y09,Y871)	43	10	10	14	7	2	

TABLE 46
RESIDENT EXTERNAL INJURY DEATHS FROM ALL ACTIVITIES BY AGE OF DECEDENT
BY NATIONAL SAFETY COUNCIL EXTERNAL CAUSE OF DEATH GROUPS
VIRGINIA, 2012

TYPE OF EXTERNAL INJURY DEATH WITH ICD TENTH REVISION CODES	TOTAL DEATHS	AGES 00-04	AGES 05-14	AGES 15-24	AGES 25-44	AGES 45-64	AGES 65-74	AGES 75 UP	AGES Unknown
TOTAL DEATHS FROM EXTERNAL CAUSES(U01-Y89)	4,304	62	40	466	1,123	1,255	344	1,013	1
UNINTENTIONAL INJURY DEATHS EXCLUDING SEQUELAE (V01-X59)	2,749	41	30	244	602	724	242	866	
TOTAL DEATHS FROM TRANSPORT ACCIDENTS (V01-V99)	825	11	12	161	222	264	74	81	
General Use Motor Vehicle (Selected Codes V02-V89)	789	11	9	159	213	252	66	79	
Nonroad Use Motor Vehicle (V83-V86)	11		1	1	2	4	3		
Other Road Vehicle (Selected Codes V01-V89)	3					2		1	
Railroad Accidents (V05,V15,V806,V812-V819)	4			1	1		2		
Water Transport (V90-V94)	4				2	2			
Air and Space Transport (V95-V97)	4		1		1	2			
Other Transport Accidents (Residual of V09-V99)	10		1		3	2	3	1	
TOTAL DEATHS FROM NON-TRANSPORT ACCIDENTS (W00-X59)	1,924	30	18	83	380	460	168	785	
Falls (W00-W19)	646	2		4	9	78	86	467	
Large Machinery (W30-W31)	17			1		6	4	6	
Discharge of Firearms (W32-W34)	13	2	2		4	3		2	
Other Inanimate Mechanical Forces (W20-W29,W35-W49)	42	2		2	7	23	5	3	
Exposure to Animals and Other Animate Forces (W50-W64)	1							1	
Drowning and Submersion (W65-W74)	75	4	7	10	17	30	5	2	
Mechanical Suffocation (W75-W77,W81-W84)	25	12	3		3	6		1	
Suffocation From Inhaled or Ingested Object (W78-W80)	136	2		2	10	18	16	88	
Exposure to Electric Current (W85-W87)	6			1	1	4			
Exposure to Smoke, Fire, Flames (X00-X09)	65	2	5	1	3	23	9	22	
Exposure to Excessive Natural Heat or Cold (X30-X31)	37	2			4	16	8	7	
Poisoning and Exposure to Noxious Substances (X40-X49)	619	1		57	314	220	14	13	
Other Non-Transport Accidents (Residual of W00-X59)	242	1	1	5	8	33	21	173	
EXTERNAL CAUSES OTHER THAN UNINTENTIONAL INJURY (X60-Y84)	1,521	21	10	220	508	522	98	141	1
Intentional Self-Harm (Suicide) (U03,X60-X84)	1,054		5	127	355	391	76	100	
Assault (Homicide and Terrorism) (U01,X85-Y09)	328	19	5	81	125	81	6	11	
Events of Undetermined Intent (Y10-Y34)	74	1		8	20	34	1	9	1
Legal Intervention and Operations of War (Y35-Y36)	10			3	5	1		1	
Complications of Medical and Surgical Care (Y40-Y84)	55	1		1	3	15	15	20	
SEQUELAE OF ALL EXTERNAL CAUSES OF DEATH (U02,Y85-Y89)	34			2	13	9	4	6	

The Sequelae of External Causes of Death Include Deaths From Late Effects or That Occurred More Than One Year After The Initial Event.

TABLE 47
RESIDENT EXTERNAL INJURY DEATHS WHILE AT HOME BY AGE OF DECEDENT
BY NATIONAL SAFETY COUNCIL EXTERNAL CAUSE OF DEATH GROUPS
VIRGINIA, 2012

TYPE OF EXTERNAL INJURY DEATH AT HOME WITH ICD TENTH REVISION CODES	TOTAL DEATHS	AGES 00-04	AGES 05-14	AGES 15-24	AGES 25-44	AGES 45-64	AGES 65-74	AGES 75 UP	AGES Unknown
DEATHS AT HOME FROM EXTERNAL CAUSES (U01-Y84,Y86-Y89)	2,020	39	16	176	568	622	156	443	
Transport Injury Deaths at Home (Selected Codes V01-V99)	4			1	1	1		1	
TOTAL NON-TRANSPORT INJURY DEATHS AT HOME (W00-X59)	1,063	20	8	54	271	280	85	345	
Falls (W00-W19)	398	2		3	3	54	53	283	
Large Machinery (W30-W31)	7					1	1	5	
Discharge of Firearms (W32-W34)	5	1			1	2		1	
Other Inanimate Mechanical Forces (W20-W29,W35-W49)	12				4	5	1	2	
Exposure to Animals and Other Animate Forces (W50-W64)	1							1	
Drowning and Submersion (W65-W74)	15	3	1	1	2	5	2	1	
Mechanical Suffocation (W75-W77,W81-W84)	17	10	2		1	4			
Suffocation From Inhaled or Ingested Object (W78-W80)	17	1		1	4	2	3	6	
Exposure to Electric Current (W85-W87)	1					1			
Exposure to Smoke, Fire, Flames (X00-X09)	56	2	5	1	3	21	7	17	
Exposure to Excessive Natural Heat or Cold (X30-X31)	17				2	7	4	4	
Poisoning and Exposure to Noxious Substances (X40-X49)	485	1		48	250	175	10	1	
Other Non-Transport Accidents (Residual of W00-X59)	32				1	3	4	24	
Intentional Self-Harm (Suicide) (U03,X60-X84)	756		5	87	236	278	66	84	
Assault (Homicide and Terrorism) (U01,X85-Y09)	155	19	3	29	47	43	5	9	
Events of Undetermined Intent (Y10-Y34)	31			3	8	19		1	
Legal Intervention and Operations of War (Y35-Y36)	6			2	3			1	
Complications of Medical and Surgical Care (Y40-Y84)									
Sequelae of The Included Causes of Death (U02,Y86-Y89)	5				2	1		2	

The Group of Deaths in the Home Includes Only Limited Transport Groups and Excludes the Activity Category of Working For Income.

TABLE 48
RESIDENT EXTERNAL INJURY DEATHS WHILE WORKING FOR INCOME BY AGE OF DECEDENT
BY NATIONAL SAFETY COUNCIL EXTERNAL CAUSE OF DEATH GROUPS
VIRGINIA, 2012

TYPE OF EXTERNAL INJURY DEATH WITH ICD TENTH REVISION CODES	TOTAL DEATHS	AGES 15-24	AGES 25-34	AGES 35-44	AGES 45-54	AGES 55-64	AGES 65-74	AGES 75 UP	AGES Unknown
TOTAL DEATHS FROM EXTERNAL CAUSES(U01-Y89)	77	9	8	7	16	24	9	4	
UNINTENTIONAL INJURY DEATHS EXCLUDING SEQUELAE (V01-X59)	69	8	7	6	14	22	8	4	
General Use Motor Vehicle (Selected Codes V02-V89)	27	5	3	4	2	8	4	1	
Nonroad Use Motor Vehicle (V83-V86)	3		1		1		1		
Other Road Vehicle (Selected Codes V01-V89)									
Railroad Accidents (V05,V15,V806,V812-V819)									
Water Transport (V90-V94)									
Air and Space Transport (V95-V97)									
Other Transport Accidents (Residual of V09-V99)									
Falls (W00-W19)	14		1	1	3	5	1	3	
Large Machinery (W30-W31)	5	1				2	2		
Discharge of Firearms (W32-W34)									
Other Inanimate Mechanical Forces (W20-W29,W35-W49)	12	1	2		4	5			
Exposure to Animals and Other Animate Forces (W50-W64)									
Drowning and Submersion (W65-W74)									
Mechanical Suffocation (W75-W77,W81-W84)									
Suffocation From Inhaled or Ingested Object (W78-W80)									
Exposure to Electric Current (W85-W87)	2				1	1			
Exposure to Smoke, Fire, Flames (X00-X09)									
Exposure to Excessive Natural Heat or Cold (X30-X31)	1				1				
Poisoning and Exposure to Noxious Substances (X40-X49)	2			1	1				
Other Non-Transport Accidents (Residual of W00-X59)	3	1			1	1			
Intentional Self-Harm (Suicide) (U03,X60-X84)	3	1	1			1			
Assault (Homicide and Terrorism) (U01,X85-Y09)	3				2	1			
Events of Undetermined Intent (Y10-Y34)									
Legal Intervention and Operations of War (Y35-Y36)									
Complications of Medical and Surgical Care (Y40-Y84)									
Sequelae of All External Causes of Death (U02,Y85-Y89)	2			1			1		

TABLE 49
RESIDENT EXTERNAL INJURY DEATHS NOT-AT-HOME AND NOT-AT-WORK BY AGE OF DECEDENT
BY NATIONAL SAFETY COUNCIL EXTERNAL CAUSE OF DEATH GROUPS
VIRGINIA, 2012

TYPE OF EXTERNAL INJURY DEATH WITH ICD TENTH REVISION CODES	TOTAL DEATHS	AGES 00-04	AGES 05-14	AGES 15-24	AGES 25-44	AGES 45-64	AGES 65-74	AGES 75 UP	AGES Unknown
TOTAL DEATHS FROM EXTERNAL CAUSES(U01-Y89)	2,065	22	23	270	499	546	170	534	1
UNINTENTIONAL INJURY DEATHS EXCLUDING SEQUELAE (V01-X59)	1,520	20	22	177	292	380	141	488	
General Use Motor Vehicle (Selected Codes V02-V89)	717	11	9	150	190	226	59	72	
Nonroad Use Motor Vehicle (V83-V86)	6		1	1	1	2	1		
Other Road Vehicle (Selected Codes V01-V89)	3					2		1	
Railroad Accidents (V05,V15,V806,V812-V819)	4			1	1		2		
Water Transport (V90-V94)	2					2			
Air and Space Transport (V95-V97)	4		1		1	2			
Other Transport Accidents (Residual of V09-V99)	9		1		2	2	3	1	
Falls (W00-W19)	214			1	2	16	28	167	
Large Machinery (W30-W31)	5					3	1	1	
Discharge of Firearms (W32-W34)	8	1	2		3	1		1	
Other Inanimate Mechanical Forces (W20-W29,W35-W49)	17	1		1	1	9	4	1	
Exposure to Animals and Other Animate Forces (W50-W64)									
Drowning and Submersion (W65-W74)	53	1	6	9	13	21	3		
Mechanical Suffocation (W75-W77,W81-W84)	8	2	1		2	2		1	
Suffocation From Inhaled or Ingested Object (W78-W80)	116	1		1	6	15	13	80	
Exposure to Electric Current (W85-W87)	3			1	1	1			
Exposure to Smoke, Fire, Flames (X00-X09)	4					1	2	1	
Exposure to Excessive Natural Heat or Cold (X30-X31)	18	2			2	7	4	3	
Poisoning and Exposure to Noxious Substances (X40-X49)	126			8	60	42	4	12	
Other Non-Transport Accidents (Residual of W00-X59)	203	1	1	4	7	26	17	147	
Intentional Self-Harm (Suicide) (U03,X60-X84)	270			35	111	101	10	13	
Assault (Homicide and Terrorism) (U01,X85-Y09)	156		1	49	71	32	1	2	
Events of Undetermined Intent (Y10-Y34)	34	1		5	10	9	1	7	1
Legal Intervention and Operations of War (Y35-Y36)	4			1	2	1			
Complications of Medical and Surgical Care (Y40-Y84)	55	1		1	3	15	15	20	
Sequelae of All External Causes of Death (U02,Y85-Y89)	26			2	10	8	2	4	

TABLE 50
NATIONAL CENTER FOR HEALTH STATISTICS CAUSES OF EXTERNAL MORTALITY MATRIX
WITH TENTH REVISION OF INTERNATIONAL CLASSIFICATION OF DISEASES CODES
VIRGINIA, 2012

EXTERNAL CAUSES OF DEATH BY INTERNATIONAL CLASSIFICATION OF DISEASES CODE (TENTH REVISION)	TOTAL SPECIFIED DEATHS	UNINTENTIONAL INJURY (V01-X59,Y85-Y86)	SELF-HARM (SUICIDE) (X60-X84,Y870)	ASSAULT (HOMICIDE) (X85-Y09,Y871)	UNDETERMINED INTENT (Y10-Y34) (Y872,Y899)	LEGAL INTERVENTION (Y35,Y890)	OPERATIONS OF WAR (Y36,Y891)	ADVERSE EFFECTS OF MEDICAL CARE (Y40-Y84,Y88)
TOTAL DEATHS FROM EXTERNAL CAUSES (U01-Y89)	4,304	2,779	1,056	330	74	10		55
TOTAL DEATHS FROM ALL INJURIES (U01-Y36,Y85-Y87,Y89)	4,249	2,779	1,056	330	74	10		
DEATHS FROM MOTOR VEHICLE INJURIES (SELECTED V01-Y36)	803	800	1		2			
MOTOR VEHICLE TRAFFIC INJURIES DEATHS (SELECTED V01-V89)	779	779						
Pedestrian Involved in Motor Vehicle Traffic Accident (V021,V029,V031,V039,V041,V049,V092)	101	101						
Pedalcyclist Involved in Motor Vehicle Traffic Accident (V123-V129,V133-V139,V143-V149,V194-V196)	8	8						
Motorcyclist Involved in Motor Vehicle Traffic Accident (V203-V209...V283-V289,V294-V299)	81	81						
Occupant of Three-Wheeled Motor Vehicle Involved in Motor Vehicle Traffic Accident (V304-V309...V394-V399)								
Occupant of Car Involved in Motor Vehicle Traffic Accident (V404-V409...V494-V499)	130	130						
Occupant of Pickup Truck or Van Involved in Motor Vehicle Traffic Accident (V504-V509...V594-V599)	30	30						
Occupant of Heavy Transport Vehicle Involved in Motor Vehicle Traffic Accident (V604-V609...V694-V699)	9	9						
Occupant of Bus Involved in Motor Vehicle Traffic Accident (V704-V709...V794-V799)								
Occupant of Railway Train or Railway Vehicle, Streetcar, or Special-Use Vehicle Involved in Motor Vehicle Traffic Accident (V811,V821,V830-V833...V860-V863)	6	6						
Animal-Rider or Occupant of Animal-Drawn Vehicle Involved in Motor Vehicle Traffic Accident (V803-V805)								
Mode of Transport of Victim Unknown Involved in Motor Vehicle Traffic Accident (V870-V878,V892)	414	414						
MOTOR VEHICLE NON-TRAFFIC INJURIES DEATHS (SELECTED V01-V89)	21	21						
Pedestrian Involved in Motor Vehicle Non-Traffic Accident (V020,V030,V040,V090)	8	8						
Pedalcyclist Involved in Motor Vehicle Non-Traffic Accident (V120-V122,V130-V132,V140-V142,V190-V192)								
Motorcyclist Involved in Motor Vehicle Non-Traffic Accident (V200-V202...V280-V282,V290-V293)								
Occupant of Three-Wheeled Motor Vehicle Involved in Motor Vehicle Non-Traffic Accident (V300-V303...V390-V393)								
Occupant of Car Involved in Motor Vehicle Non-Traffic Accident (V400-V403...V490-V493)								
Occupant of Pickup Truck or Van Involved in Motor Vehicle Non-Traffic Accident (V500-V503...V590-V593)	4	4						
Occupant of Heavy Transport Vehicle Involved in Motor Vehicle Non-Traffic Accident (V600-V603...V690-V693)								
Occupant of Bus Involved in Motor Vehicle Non-Traffic Accident (V700-V703...V790-V793)								
Occupant of Railway Train or Railway Vehicle or Streetcar Involved in Motor Vehicle Non-Traffic Accident (V810,V820)								
Occupant of Special Vehicle Mainly Used on Industrial Premises Involved in Motor Vehicle Non-Traffic Accident (V834-V839...V864-V869)	5	5						
Mode of Transport of Victim Unknown Involved in Motor Vehicle Non-Traffic Accident (V880-V888)	1	1						
Unspecified Motor Vehicle Non-Traffic Accident (V890)	3	3						

TABLE 50
NATIONAL CENTER FOR HEALTH STATISTICS CAUSES OF EXTERNAL MORTALITY MATRIX
WITH TENTH REVISION OF INTERNATIONAL CLASSIFICATION OF DISEASES CODES
VIRGINIA, 2012

EXTERNAL CAUSES OF DEATH BY INTERNATIONAL CLASSIFICATION OF DISEASES CODE (TENTH REVISION)	TOTAL SPECIFIED DEATHS	UNINTENTIONAL INJURY (V01-X59,Y85-Y86)	SELF-HARM (SUICIDE) (X60-X84,Y870)	ASSAULT (HOMICIDE) (X85-Y09,Y871)	UNDETERMINED INTENT (Y10-Y34) (Y872,Y899)	LEGAL INTERVENTION (Y35,Y890)	OPERATIONS OF WAR (Y36,Y891)	ADVERSE EFFECTS OF MEDICAL CARE (Y40-Y84,Y88)
TOTAL DEATHS FROM EXTERNAL CAUSES (U01-Y89)	4,304	2,779	1,056	330	74	10		55
TOTAL DEATHS FROM ALL INJURIES (U01-Y36,Y85-Y87,Y89)	4,249	2,779	1,056	330	74	10		
DEATHS FROM MOTOR VEHICLE INJURIES (SELECTED V01-Y36)	803	800	1		2			
MOTOR VEHICLE TRAFFIC INJURIES DEATHS (SELECTED V01-V89)	779	779						
DEATHS FROM OTHER LAND TRANSPORT INJURIES (SELECTED V01-Y36)	20	17	1		2			
Pedestrian, Non-Motor Vehicle (V01,V05,V06,V091,V093,V099)	6	6						
Pedalcyclist, Non-Motor Vehicle (V10,V11,V15-V18,V193,V198,V199)	3	3						
Animal-Rider or Occupant of Animal-Drawn Vehicle (V800-V802,V806-V809)	1	1						
Occupant of Railway Train or Railway Vehicle (V812-V819)								
Occupant of Streetcar (V822-V829)								
Other and Unspecified Land Transport (V879,V889,V891,V893,V899)	7	7						
Crashing of Motor Vehicle Other Than Unintentional (X82,Y03,Y32)	3		1		2			
DEATHS FROM OTHER TRANSPORT INJURIES (V90-V99,Y361,Y85)	21	21						
Accident to or on Watercraft (Other Than Drowning) (V91,V93)								
Transport Related Drowning (V90,V92)	3	3						
Other and Unspecified Water Transport Accidents (V94)	1	1						
Air and Space Transport Accidents (V95-V97)	4	4						
Other and Unspecified Transport Accidents (V98-V99)								
War Operations Involving Destruction of Aircraft (Y361)								
Sequelae of Motor Vehicle Transport Accidents (Y850)	13	13						
Sequelae of Other and Unspecified Transport Accidents (Y859)								
DEATHS FROM MAJOR NON-TRANSPORT INJURIES (SELECTED W00-Y36)	3,052	1,679	1,035	281	47	10		
Falls (W00-W19,X80,Y01,Y30)	669	646	23					
Struck By/Against Objects (W20-W22,W50-W52,X79,Y00,Y04,Y29,Y353)	31	31						
Contact With Lifting and Transmission Devices, Agricultural, and Other and Unspecified Machinery (W24,W30-W31)	17	17						
Cutting and Piercing Instruments (W25-W29,W45,X78,X99,Y28,Y354)	62	6	7	49				
Discharge of Firearms (W32-W34,X72-X74,X93-X95,Y22-Y24,Y350)	830	13	585	217	5	10		
Natural/Environmental (W42,W43,W53-W64,W92-W99,X20-X39,X51-X57)	45	45						
Drowning and Submersion (W65-W74,X71,X92,Y21)	99	75	16	2	6			
Suffocations, All Types (W75-W84,X70,X91,Y20)	396	161	223	11	1			
Smoke, Fire, Flames (X00-X09,X76,X97,Y26)	71	65	4	1	1			
Contact With Heat or Hot Substances (X10-X19,X77,X98,Y27)	1	1						
War Operations Involving Fires and Hot Substances (Y363)								
Poisonings, All Types (X40-X49,X60-X69,X85-X90,Y10-Y19,Y352)								
Overexertion (X50)	831	619	177	1	34			
OTHER INJURY DEATHS (U01-U03, RESIDUAL W00-Y36,Y86-Y87,Y89)	356	262	20	49	25			
Other Specified, Classifiable (W23,W35-W41,W44,W49,W85-W91,X75, X81,X96,Y02,Y05-Y07,Y25,Y31,Y351,Y355,Y360,Y362,Y364-Y368)	24	11	7	6				
Terrorism and Other Specified (U01,U03,X58,X83,Y08,Y33,Y356)	19	3	3	10	3			
Unspecified Injury Deaths (X59,X84,Y09,Y34,Y357,Y369)	292	231	8	31	22			
Sequelae of Terrorist and Other Deaths (U02,Y86-Y87,Y890-Y891)	21	17	2	2				
Sequelae of Unspecified External Causes of Death (Y899)								
ADVERSE EFFECTS OF MEDICAL AND SURGICAL CARE (Y40-Y84,Y88)	55							55
Adverse Effects of Drugs and Other Substances (Y40-Y59)	7							7
Accidents and Complications During Medical Care (Y60-Y84)	48							48
Sequelae of Adverse Effects of Drugs and Substances (Y880)								
Sequelae of Accidents and Complications During Care (Y881-Y883)								

TABLE 51
RESIDENT DEATHS FROM UNINTENTIONAL INJURY, FROM INTENTIONAL HARM BY SUICIDE AND HOMICIDE, FROM UNDETERMINED INTENT, FROM LEGAL INTERVENTION AND OPERATIONS OF WAR, AND FROM COMPLICATIONS OF MEDICAL AND SURGICAL CARE BY AGE OF DECEDENT AND TYPE OF INJURY
VIRGINIA, 2012

TYPE OF INJURY BY INTERNATIONAL CLASSIFICATION OF DISEASES TENTH REVISION CODE	TOTAL	AGE IN YEARS													
		Under 5			10-	15-	20-	25-	35-	45-	55-	65-	75-	85	Age
		< 1	1-4	5-9	14	19	24	34	44	54	64	74	84	Up	Unk
DEATHS FROM UNINTENTIONAL INJURY (V01-X59,Y85-Y86)	2,779	17	24	15	15	84	162	312	302	403	328	245	360	512	
Motor Vehicle Accidents (Selected Codes V02-V89)	800	4	7	7	3	65	95	116	99	132	124	69	59	20	
Railway Accidents (V05,V15,V806,V812-V819)	4						1	1				2			
Other Land Transport (Selected Codes V01-V89)	13				1			2	1	1	3	3	2		
Water Transport Accidents (V90-V94)	4							1	1		2				
Air and Space Transport (V95-V97)	4				1				1	1	1				
Other and Unspecified Transport (V98-V99,Y85)	13							1	6	2	1	2		1	
Falls (W00-W19)	646		2			2	2	5	4	27	51	86	172	295	
Falling, Thrown, or Caught Between Objects (W20-W23)	34		2			1	1	3	1	9	10	5	2		
Contact With Lifting & Sharp Devices or With Tools & Small Machinery (W24-W29)	6							2		2	1		1		
Contact With Agricultural or Other and Unspecified Machinery (W30-W31)	17						1			1	5	4	5	1	
Discharge of Firearms (W32-W34)	13		2		2			3	1	1	2		2		
Explosions, Noise, Vibration, Foreign, and Other Inanimate Forces (W35-W49)	2								1		1				
Exposure to Animals, People, Plants, and Other Animate Forces (W50-W64)	1													1	
Drowning and Submersion (W65-W74)	75		4	2	5	7	3	8	9	19	11	5	2		
Mechanical Suffocation and Other Threats to Breathing (W75-W77,W81-W84)	25	12		1	2			1	2	4	2		1		
Suffocation From Inhaled or Ingested Food or Other Object (W78-W80)	136		2			1	1	4	6	2	16	16	39	49	
Exposure to Electric Current, Man-Made Light, or Radiation (W85-W91)	6					1			1	3	1				
Exposure to High or Low Air Pressure or to Excessive Man-Made Conditions (W92-W99)															
Exposure to Smoke, Fire, Flames (X00-X09)	65		2	4	1		1	1	2	15	8	9	11	11	
Contact With Heat or Hot Substances (X10-X19)	1													1	
Contact With Venomous Animals and Plants (X20-X29)	3									1		1		1	
Exposure to Excessive Natural Heat, Cold, or Sunlight (X30-X32)	37	1	1					2	2	9	7	8	5	2	
Victim of Lightning, Cataclysmic Storm, or Flood (X33,X37-X38)	2										1		1		
Earthquake, Volcanic Eruption, Avalanche, Landslide (X34-X36)															
Poisoning and Exposure to Drugs and Biological Substances (X40-X44)	553					7	48	137	149	141	53	8	7	3	
Poisoning and Exposure to Other Solids and Liquids (X45-X46,X48-X49)	53							15	10	15	8	3	1	1	
Poisoning and Exposure to Other Gases and Vapors (X47)	13		1				2	3		3		3	1		
Victim of Overexertion, Travel, or Privation (X50-X57)	2									1			1		
All Other Non-Transport Injury (X39,X58-X59,Y86)	251		1	1			7	7	6	14	20	21	48	126	
DEATHS FROM SUICIDE AND HOMICIDE/TERRORISM (U01-U03,X60-Y09,Y870-Y871)	1,386	9	10		10	71	137	249	232	279	195	83	78	33	
Suicide by Poisoning by Drugs and Other Substances (X60-X69)	177					2	9	36	37	58	21	7	3	4	
Suicide by Falls, Drowning, and Strangulation (X70-X71,X80)	262				4	17	27	44	51	51	48	15	4	1	
Suicide by Discharge of Firearms (X72-X74)	585				1	26	43	86	94	101	93	53	64	24	
Homicide by Poisoning by Drugs and Other Substances (X85-X90)	1		1												
Homicide by Falls, Drowning, and Strangulation (X91-X92,Y01)	13	2				1	1	3		3	1	2			
Homicide by Discharge of Firearms (X93-X95)	217				5	24	44	63	28	35	12	4	1	1	
Suicide/Homicide by Other Means (U01-U03,X75-X79,X81-X84,X96-Y00,Y02-Y09,Y870-Y871)	131	7	9			1	13	17	22	31	20	2	6	3	
DEATHS FROM EVENTS OF UNDETERMINED INTENT (Y10-Y34,Y872,Y899)	74		1				8	10	10	19	15	1	5	4	1
Poisoning and Exposure to Drugs and Biological Substances (Y10-Y14)	31						3	6	6	10	5		1		
Poisoning and Exposure to Other Solids and Liquids (Y15-Y16,Y18-Y19)	1									1					
Poisoning and Exposure to Other Gases and Vapors (Y17)	2										1		1		
Discharge of Firearms, Undetermined Intent (Y22-Y24)	5						2			2	1				
Falling, Jumping, or Pushed From a High Place (Y30)															
All Other Events of Undetermined Intent (Y20-Y21,Y25-Y29,Y31-Y34,Y872,Y899)	35		1				3	4	4	6	8	1	3	4	1
DEATHS FROM LEGAL INTERVENTION AND OPERATIONS OF WAR (Y35-Y36,Y890-Y891)	10					1	2	3	2	1			1		
Legal Execution (Y355)															
Other Legal Intervention (Y350-Y354,Y356-Y357,Y890)	10					1	2	3	2	1			1		
Deaths From Operations of War (Y36,Y891)															
DEATHS FROM COMPLICATIONS OF MEDICAL AND SURGICAL CARE (Y40-Y84,Y880-Y883)	55		1				1	1	2	3	12	15	13	7	
Drugs, Medicaments, and Biologicals in Therapeutic Use (Y40-Y59,Y880)	7						1		1	1	1	3			
Misadventures to Patients During Medical and Surgical Care (Y60-Y69,Y881)															
Other Complications of Medical and Surgical Care (Y70-Y84,Y882-Y883)	48		1					1	1	2	11	12	13	7	

TABLE 52
RESIDENT DEATHS FROM UNINTENTIONAL INJURY, FROM INTENTIONAL HARM BY SUICIDE AND HOMICIDE, FROM UNDETERMINED INTENT, FROM LEGAL INTERVENTION AND OPERATIONS OF WAR, AND FROM COMPLICATIONS OF MEDICAL AND SURGICAL CARE BY ETHNICITY AND RACE BY SEX AND TYPE OF INJURY
VIRGINIA, 2012

TYPE OF INJURY BY INTERNATIONAL CLASSIFICATION OF DISEASES TENTH REVISION CODE	TOTAL	RACE AND SEX OF DECEDENT										HISPANIC ETHNICITY			
		WHITE		BLACK		ASIAN		NATIVE		OTHER RACES		HISPANIC		NON-HISPANIC	
		MALE	FEMALE	MALE	FEMALE	MALE	FEMALE	MALE	FEMALE	MALE	FEMALE	MALE	FEMALE	MALE	FEMALE
DEATHS FROM UNINTENTIONAL INJURY (V01-X59,Y85-Y86)	2,779	1,383	890	315	135	24	24	4	3	1		56	19	1,671	1,033
Motor Vehicle Accidents (Selected Codes V02-V89)	800	434	174	131	43	9	8	1				28	10	547	215
Railway Accidents (V05,V15,V806,V812-V819)	4	2		2										4	
Other Land Transport (Selected Codes V01-V89)	13	6	5	1			1							7	6
Water Transport Accidents (V90-V94)	4	3		1								1		3	
Air and Space Transport (V95-V97)	4	4												4	
Other and Unspecified Transport (V98-V99,Y85)	13	7	3	3								1		9	3
Falls (W00-W19)	646	285	309	20	17	6	8		1			4	4	307	331
Falling, Thrown, or Caught Between Objects (W20-W23)	34	24	7	2		1						4		23	7
Contact With Lifting & Sharp Devices or With Tools & Small Machinery (W24-W29)	6	5		1								2		4	
Contact With Agricultural or Other and Unspecified Machinery (W30-W31)	17	14	2	1										15	2
Discharge of Firearms (W32-W34)	13	7	1	5										12	1
Explosions, Noise, Vibration, Foreign, and Other Inanimate Forces (W35-W49)	2	1		1										2	
Exposure to Animals, People, Plants, and Other Animate Forces (W50-W64)	1		1												1
Drowning and Submersion (W65-W74)	75	34	9	25	3	1	2	1				3		58	14
Mechanical Suffocation and Other Threats to Breathing (W75-W77,W81-W84)	25	14	2	7	2									21	4
Suffocation From Inhaled or Ingested Food or Other Object (W78-W80)	136	61	46	16	8	3	1		1					80	56
Exposure to Electric Current, Man-Made Light, or Radiation (W85-W91)	6	6												6	
Exposure to High or Low Air Pressure or to Excessive Man-Made Conditions (W92-W99)															
Exposure to Smoke, Fire, Flames (X00-X09)	65	36	15	7	7							1		42	22
Contact With Heat or Hot Substances (X10-X19)	1		1												1
Contact With Venomous Animals and Plants (X20-X29)	3	2	1											2	1
Exposure to Excessive Natural Heat, Cold, or Sunlight (X30-X32)	37	17	6	9	4					1		2		25	10
Victim of Lightning, Cataclysmic Storm, or Flood (X33,X37-X38)	2	2												2	
Earthquake, Volcanic Eruption, Avalanche, Landslide (X34-X36)															
Poisoning and Exposure to Drugs and Biological Substances (X40-X44)	553	287	183	56	24		1	1	1			4	4	340	205
Poisoning and Exposure to Other Solids and Liquids (X45-X46,X48-X49)	53	35	10	7		1						5		38	10
Poisoning and Exposure to Other Gases and Vapors (X47)	13	5	2	3	3									8	5
Victim of Overexertion, Travel, or Privation (X50-X57)	2	1			1									1	1
All Other Non-Transport Injury (X39,X58-X59,Y86)	251	91	113	17	23	3	3	1				1	1	111	138
DEATHS FROM SUICIDE AND HOMICIDE/TERRORISM (U01-U03,X60-Y09,Y870-Y871)	1,386	792	246	253	48	34	10	2		1		36	5	1,046	299
Suicide by Poisoning by Drugs and Other Substances (X60-X69)	177	83	81	6	4	2	1					5	1	86	85
Suicide by Falls, Drowning, and Strangulation (X70-X71,X80)	262	161	49	20	7	18	7					10		189	63
Suicide by Discharge of Firearms (X72-X74)	585	454	73	48	3	6		1				8		501	76
Homicide by Poisoning by Drugs and Other Substances (X85-X90)	1		1												1
Homicide by Falls, Drowning, and Strangulation (X91-X92,Y01)	13	2	5	4	2								1	6	6
Homicide by Discharge of Firearms (X93-X95)	217	43	14	142	12	4		1		1		6	2	185	24
Suicide/Homicide by Other Means (U01-U03,X75-X79,X81-X84,X96-Y00,Y02-Y09,Y870-Y871)	131	49	23	33	20	4	2					7	1	79	44
DEATHS FROM EVENTS OF UNDETERMINED INTENT (Y10-Y34,Y872,Y899)	74	31	26	8	5	3	1					1	1	41	31
Poisoning and Exposure to Drugs and Biological Substances (Y10-Y14)	31	9	17	2	2	1							1	12	18
Poisoning and Exposure to Other Solids and Liquids (Y15-Y16,Y18-Y19)	1	1												1	
Poisoning and Exposure to Other Gases and Vapors (Y17)	2	2												2	
Discharge of Firearms, Undetermined Intent (Y22-Y24)	5	4		1										5	
Falling, Jumping, or Pushed From a High Place (Y30)															
All Other Events of Undetermined Intent (Y20-Y21,Y25-Y29,Y31-Y34,Y872,Y899)	35	15	9	5	3	2	1					1		21	13
DEATHS FROM LEGAL INTERVENTION AND OPERATIONS OF WAR (Y35-Y36,Y890-Y891)	10	7	2	1										8	2
Legal Execution (Y355)															
Other Legal Intervention (Y350-Y354,Y356-Y357,Y890)	10	7	2	1										8	2
Deaths From Operations of War (Y36,Y891)															
DEATHS FROM COMPLICATIONS OF MEDICAL AND SURGICAL CARE (Y40-Y84,Y880-Y883)	55	21	18	4	11		1					1		24	30
Drugs, Medicaments, and Biologicals in Therapeutic Use (Y40-Y59,Y880)	7	6		1										7	
Misadventures to Patients During Medical and Surgical Care (Y60-Y69,Y881)															
Other Complications of Medical and Surgical Care (Y70-Y84,Y882-Y883)	48	15	18	3	11		1					1		17	30

TABLE 53
RECORDED DEATHS BY ATTENDANT, FACILITY, AND STATUS AT FACILITY BY RACE OF DECEDENT
VIRGINIA, 2012

FACILITY AT WHICH DEATH OCCURRED	RACE OF DECEDENT	TOTAL DEATHS	ATTENDANT AT DEATH			TOTAL HOSPITAL DEATHS	STATUS AT HOSPITAL			
			Physician	Medical Examiner	Unknown Out-of-State		Dead on Arrival	Outpatient or Emergency Room	Inpatient	Unknown
ALL DEATHS	TOTAL	60,808	54,892	5,916		26,498	481	3,701	21,872	444
	WHITE	47,462	42,947	4,515		19,501	367	2,493	16,367	274
	BLACK	12,089	10,827	1,262		6,342	106	1,098	4,984	154
	OTHER	1,257	1,118	139		655	8	110	521	16
GENERAL HOSPITAL	TOTAL	24,906	22,827	2,079		24,906	476	3,688	20,426	316
	WHITE	18,321	16,804	1,517		18,321	364	2,485	15,296	176
	BLACK	5,973	5,470	503		5,973	104	1,093	4,643	133
	OTHER	612	553	59		612	8	110	487	7
SPECIAL PURPOSE HOSPITAL	TOTAL	1,511	1,459	52		1,511	4	11	1,368	128
	WHITE	1,130	1,090	40		1,130	2	7	1,023	98
	BLACK	340	328	12		340	2	4	313	21
	OTHER	41	41			41			32	9
ARMED SERVICES HOSPITAL	TOTAL	81	77	4		81	1	2	78	
	WHITE	50	47	3		50	1	1	48	
	BLACK	29	28	1		29		1	28	
	OTHER	2	2			2			2	
NURSING HOMES	TOTAL	10,297	10,205	92					13	10,284
	WHITE	8,391	8,309	82					9	8,382
	BLACK	1,796	1,786	10					4	1,792
	OTHER	110	110							110
HOMES FOR ADULTS	TOTAL	2,248	2,236	12						2,248
	WHITE	2,139	2,127	12						2,139
	BLACK	100	100							100
	OTHER	9	9							9
RESIDENCE	TOTAL	18,944	16,607	2,337			1			18,943
	WHITE	15,235	13,339	1,896			1			15,234
	BLACK	3,288	2,894	394						3,288
	OTHER	421	374	47						421
OTHER LOCATION	TOTAL	2,821	1,481	1,340					2	2,819
	WHITE	2,196	1,231	965					1	2,195
	BLACK	563	221	342					1	562
	OTHER	62	29	33						62
UNKNOWN LOCATION	TOTAL									
	WHITE									
	BLACK									
	OTHER									

TABLE 54
RESIDENT DEATHS BY ATTENDANT, FACILITY, AND STATUS AT FACILITY BY RACE OF DECEDENT
VIRGINIA, 2012

FACILITY AT WHICH DEATH OCCURRED	RACE OF DECEDENT	TOTAL DEATHS	ATTENDANT AT DEATH			TOTAL HOSPITAL DEATHS	STATUS AT HOSPITAL			
			Physician	Medical Examiner	Unknown Out-of-State		Dead on Arrival	Outpatient or Emergency Room	Inpatient	Unknown
ALL DEATHS	TOTAL	61,101	54,083	5,603	1,415	27,412	454	3,502	20,607	2,849
	WHITE	47,851	42,457	4,289	1,105	20,418	347	2,350	15,353	2,368
	BLACK	11,976	10,529	1,188	259	6,309	99	1,047	4,757	406
	OTHER	1,274	1,097	126	51	685	8	105	497	75
GENERAL HOSPITAL	TOTAL	23,821	21,661	1,895	265	23,821	449	3,490	19,313	569
	WHITE	17,432	15,839	1,375	218	17,432	344	2,343	14,360	385
	BLACK	5,796	5,290	467	39	5,796	97	1,042	4,488	169
	OTHER	593	532	53	8	593	8	105	465	15
SPECIAL PURPOSE HOSPITAL	TOTAL	1,344	1,301	43		1,344	4	10	1,217	113
	WHITE	1,042	1,008	34		1,042	2	6	946	88
	BLACK	263	254	9		263	2	4	241	16
	OTHER	39	39			39			30	9
ARMED SERVICES HOSPITAL	TOTAL	80	76	4		80	1	2	77	
	WHITE	49	46	3		49	1	1	47	
	BLACK	29	28	1		29		1	28	
	OTHER	2	2			2			2	
OUT-OF-STATE FACILITY	TOTAL	2,167	1,097	108	962					2,167
	WHITE	1,895	1,055	92	748					1,895
	BLACK	221	32	14	175					221
	OTHER	51	10	2	39					51
NURSING HOMES	TOTAL	10,093	9,936	91	66				13	10,080
	WHITE	8,215	8,089	81	45				9	8,206
	BLACK	1,767	1,737	10	20				4	1,763
	OTHER	111	110		1					111
HOMES FOR ADULTS	TOTAL	2,175	2,163	12						2,175
	WHITE	2,070	2,058	12						2,070
	BLACK	96	96							96
	OTHER	9	9							9
RESIDENCE	TOTAL	19,008	16,561	2,327	120		1			19,007
	WHITE	15,284	13,300	1,890	94		1			15,283
	BLACK	3,303	2,889	391	23					3,303
	OTHER	421	372	46	3					421
OTHER LOCATION	TOTAL	2,411	1,288	1,123					2	2,409
	WHITE	1,864	1,062	802					1	1,863
	BLACK	499	203	296					1	498
	OTHER	48	23	25						48
UNKNOWN LOCATION	TOTAL	2			2					2
	WHITE									
	BLACK	2			2					2
	OTHER									

BASIC DEFINITIONS AND POPULATION DATA

Recorded Data These refer to vital events that occurred in Virginia regardless of the place of residence of the person experiencing the vital event, often referred to as Place of Occurrence data. Both Virginia and Out-of-State residents are included in the concept.

Residence Data These refer to the Virginia city or county where the mother resided for a birth, where the patient resided for an induced termination of pregnancy or a natural fetal death, or where the deceased resided for a death. The term includes the vital events of Virginia residents regardless of where the event occurred. Most of the methods of presentation in the Report refer to Virginia residents.

Ethnicity and Race Only two ethnic classes are recognized in the data, Hispanic and Non-Hispanic, where the term Hispanic refers to persons who can trace their ancestry in some degree to the peoples of the Iberian Peninsula and the nations of Portugal and Spain. The term Latino is also used for Hispanic. Thus an Hispanic may be of any race as a result of inter-racial unions in the history of the Americas.

Fifteen race codes are currently used in the Virginia vital statistics data. These are White, Black, American Indian, Ten Asian Groups, Other Races, and Unknown. The Asian group has been increased from the five, Chinese, Japanese, Hawaiian, Filipino, and Other Asian and Pacific Islander, to ten in recent years including Asian Indian, Korean, Vietnamese, Guamian, and Samoan.

Currently the race designation used for the pregnancy categories of births and both types of fetal deaths is that of the mother. For deaths, the race is that of the decedent at death. In the case of infant deaths, this may mean that the race of the child could be declared differently at birth and at death.

Live Births A live birth is defined as the complete expulsion or extraction of a product of human conception from its mother, irrespective of the duration of pregnancy, which, after such expulsion or extraction, breathes or shows any other evidence of life such as beating of the heart, pulsation of the umbilical cord, or definite movement of voluntary muscles, whether or not the umbilical cord has been cut or the placenta is attached. (Vital Statistics Laws of Virginia, Chapter 7, Section 32.1-249.7)

With the allowance of multi-race coding beginning half way through the 2012 data collection year, it should be noted that the proportion of vital events involving births has shifted away from the White race category toward Black and other non-White races.

Low Weight Live Births A low weight birth is defined as one in which the birth weight is less than 2,500 grams (5 pounds 8 ounces), regardless of gestation. A very low weight birth is one with a birth weight of less than 1,500 grams (3 pounds 5 ounces).

Non-Marital Births Non-Marital Births are those which occurred to women who were not married to the fathers of the children at any time during the preceding 10 months.

Non-Marital Natural Fetal Deaths/Induced Terminations Non-Marital Natural Fetal Deaths/Induced Terminations are those which occurred to women who were not married to the fathers at the time of the event.

Fetal Death means death prior to the complete expulsion or extraction from its mother of a product of human conception, regardless of the duration of the pregnancy; death is indicated by the fact that after such expulsion or extraction, the fetus does not breathe or show any other evidence of life, such as beating of the heart, pulsation of the umbilical cord, or definite movement of voluntary muscles. (Vital Statistics Laws of Virginia, Chapter 7, Section 32.1-249.2).

Induced Terminations of Pregnancy These are fetal deaths in which the pregnancy has been deliberately terminated with the purpose of producing a nonviable fetus. Molar and ectopic pregnancies are excluded.

Natural Fetal Deaths Formerly called miscarriages; these are fetal deaths that are not induced in order to produce a nonviable fetus. They are also referred to as spontaneous abortions, although they include the terminations of molar and ectopic pregnancies. The term includes the misnomer of still births.

Perinatal Deaths In this Report these are defined as the sum of natural fetal deaths of 28 or more weeks gestation and the deaths of infants under seven days of age. The concept focuses on the critical thirteen-week period at the end of a normal 40-week gestation as well as the first week of life of the newborn. It is used as a result of differing definitions of infant deaths in the world.

Total Infant Deaths These are deaths of children under one year of age, some of whom may have been born in the previous year.

Early Infant Deaths (not a standard term among the states) is the term used in this report to refer to infant deaths under one day of age. Hebdomadal Deaths are deaths under seven days of age, Neonatal Deaths are deaths under 28 days of age, and Postneonatal Deaths are deaths 28 days and over but under one year of age.

Total Deaths Total Deaths include Infant Deaths and Maternal Deaths. Induced Terminations and Natural Fetal Deaths are excluded.

Underlying Cause of Death This is the term by which deaths are classified and listed in the tables, to be distinguished from the immediate and other causes of death listed on the death certificate. It may be defined as (a) the disease or injury which initiated the train of morbid events leading directly to death, or (b) the circumstances of the accident or violence which produced the fatal injury.

Leading Causes of Death These are underlying causes of death considered rankable by the National Center for Health Statistics based on descending numbers of deaths listed for each cause. There are 50 of them in the basic 113-line cause of death list by the NCHS under the Tenth Revision of the International Classification of Diseases Code. There are 45 rankable causes of Natural Fetal Deaths in a suggested 124-line list and 71 rankable causes of Infant Deaths in a suggested 130-line list.

Population Projections The population projections in this Appendix are from the National Center for Health Statistics with the approval of the U.S. Bureau of the Census for the four basic races of White, Black, Asian, and Native American by age, race, and sex for the aggregate State.

Age-adjusted Death Rates – Age-adjusted death rates are weighted averages of age-specific death rates. The weights are the proportion of persons in corresponding age groups based on a standard million population. In this report the standard million U.S. population for the year 2000 is used. The advantage of age-adjusted rates for total deaths compared with unadjusted rates is that they allow for comparisons across jurisdictional, ethnic, and race/sex groups.

Rates Calculations A rate results from the division of one number by another, with the result often multiplied by a multiple of l0 to position one or more digits to the left of the decimal point. The two numbers may be in different units of measurement, as in miles per hour or income per capita. When the two numbers involved are in the same units of measurement, the result may be called a ratio, a relative number, or a pure number. The common unit of measurement has dropped out in the division.

Multiplying by a multiple of 10 yields a result of per 10, per 100, per 1,000, per 10,000, per 100,000, or per 1,000,000. The calculation is simplified by padding the numerator counts with the appropriate number of zeroes before performing the division. The crude birth rate and the unadjusted death rate are stated per 1,000 population. The death rate from a specific cause of death is stated per 100,000 population. The infant death rate is expressed per 1,000 live births and the maternal death rate per 100,000 live births. When the multiple is 100, the result is called a percentage.

In all of this, it is essential to know the nature of the denominator or divisor, or the base number with which the other number (the numerator) is being compared. Any chart, table of numbers, or narrative calculation should thus clearly indicate the base number with which the comparison is being made. A further caution is to understand that when a set of numbers is being compared with their total that an increase in one of the relatives must be accompanied by a decrease in one or more of the others.

Rates, ratios, and percentages may be compared with each other, but doing so is with danger. In an increasing ratio of the birth rates of two age groups, it may be that the birth rates of both have fallen, with the denominator group rate falling faster than the numerator group rate.

There is also the problem of large variability in small numbers, in which small absolute increases can generate large relative changes. An increase from 2 to 4 is a 100 percent increase, while an increase of 25,000 from 50,000 to 75,000 is only a 50 percent increase. Rates calculated for small jurisdictions or population groups are subject to wide fluctuations or variance.

The percentages and rates may be calculated over different age, race, sex, and other groups. An age-specific rate may be calculated for each age group in a breakdown of all ages. The same is true for race, sex, and other groups. When the groups are reduced in number, the resulting rate will likely be softened.

There are two basic approaches to total pregnancies data and their three components of live births, induced terminations, and natural fetal deaths. The first uses the total projected population, which may be across all ages and include both male and female, or be age or group-specific. The other approach is the fertility rate approach in which the ages 15-44 female population is used as the denominator, even though the numerator may be the total of the events across all ages of the mothers or patients. Both may be expressed per 1,000 or per 100,000.

Unadjusted death rates for any group use the total population of the group as the denominator value, with the rate expressed per 1,000, or per 100,000 for the younger age groups of teenagers. Death rates for specific causes of death are per 100,000.

TABLE 1
TOTAL POPULATION PROJECTIONS BY THE U.S. BUREAU OF THE CENSUS
BY AGE, RACE, AND SEX
VIRGINIA, 2012

RACE AND SEX	TOTAL POPULATION	AGE GROUPS < 5	5-14	15-24	25-34	35-44	45-54	55-64	65-74	75-84	85 UP
Total	8,185,867	509,602	1,035,686	1,134,642	1,143,271	1,092,060	1,201,653	1,006,448	615,862	314,423	132,220
Total Male	4,021,525	259,503	528,777	581,942	576,039	541,219	587,692	482,681	288,251	132,954	42,467
Total Female	4,164,342	250,099	506,909	552,700	567,232	550,841	613,961	523,767	327,611	181,469	89,753
Total White	5,923,590	344,286	710,486	783,304	805,220	774,645	881,278	767,583	491,871	254,463	110,454
White Male	2,938,527	175,743	364,158	404,238	413,066	390,199	437,761	373,804	233,978	109,566	36,014
White Female	2,985,063	168,543	346,328	379,066	392,154	384,446	443,517	393,779	257,893	144,897	74,440
Total Black	1,679,707	122,720	243,510	274,196	236,909	214,383	242,484	184,705	94,220	47,858	18,722
Black Male	804,349	62,182	123,633	138,142	115,185	102,095	113,729	85,009	40,772	18,211	5,391
Black Female	875,358	60,538	119,877	136,054	121,724	112,288	128,755	99,696	53,448	29,647	13,331
Total Asian	533,764	38,762	74,344	69,156	92,697	95,758	71,343	49,847	27,730	11,343	2,784
Asian Male	253,509	19,619	37,317	35,264	43,214	45,156	32,918	21,717	12,485	4,850	969
Asian Female	280,255	19,143	37,027	33,892	49,483	50,602	38,425	28,130	15,245	6,493	1,815
Total Native	48,806	3,834	7,346	7,986	8,445	7,274	6,548	4,313	2,041	759	260
Native Male	25,140	1,959	3,669	4,298	4,574	3,769	3,284	2,151	1,016	327	93
Native Female	23,666	1,875	3,677	3,688	3,871	3,505	3,264	2,162	1,025	432	167
PERCENTS AGE GROUPS OF RACE AND SEX TOTALS											
Total	100.0	6.2	12.7	13.9	14.0	13.3	14.7	12.3	7.5	3.8	1.6
Total Male	100.0	6.5	13.1	14.5	14.3	13.5	14.6	12.0	7.2	3.3	1.1
Total Female	100.0	6.0	12.2	13.3	13.6	13.2	14.7	12.6	7.9	4.4	2.2
Total White	100.0	5.8	12.0	13.2	13.6	13.1	14.9	13.0	8.3	4.3	1.9
White Male	100.0	6.0	12.4	13.8	14.1	13.3	14.9	12.7	8.0	3.7	1.2
White Female	100.0	5.6	11.6	12.7	13.1	12.9	14.9	13.2	8.6	4.9	2.5
Total Black	100.0	7.3	14.5	16.3	14.1	12.8	14.4	11.0	5.6	2.8	1.1
Black Male	100.0	7.7	15.4	17.2	14.3	12.7	14.1	10.6	5.1	2.3	0.7
Black Female	100.0	6.9	13.7	15.5	13.9	12.8	14.7	11.4	6.1	3.4	1.5
Total Asian	100.0	7.3	13.9	13.0	17.4	17.9	13.4	9.3	5.2	2.1	0.5
Asian Male	100.0	7.7	14.7	13.9	17.0	17.8	13.0	8.6	4.9	1.9	0.4
Asian Female	100.0	6.8	13.2	12.1	17.7	18.1	13.7	10.0	5.4	2.3	0.6
Total Native	100.0	7.9	15.1	16.4	17.3	14.9	13.4	8.8	4.2	1.6	0.5
Native Male	100.0	7.8	14.6	17.1	18.2	15.0	13.1	8.6	4.0	1.3	0.4
Native Female	100.0	7.9	15.5	15.6	16.4	14.8	13.8	9.1	4.3	1.8	0.7
PERCENTS SEX GROUPS OF AGE AND RACE TOTALS											
Total	100.0	100.0	100.0	100.0	100.0	100.0	100.0	100.0	100.0	100.0	100.0
Total Male	49.1	50.9	51.1	51.3	50.4	49.6	48.9	48.0	46.8	42.3	32.1
Total Female	50.9	49.1	48.9	48.7	49.6	50.4	51.1	52.0	53.2	57.7	67.9
Total White	100.0	100.0	100.0	100.0	100.0	100.0	100.0	100.0	100.0	100.0	100.0
White Male	49.6	51.0	51.3	51.6	51.3	50.4	49.7	48.7	47.6	43.1	32.6
White Female	50.4	49.0	48.7	48.4	48.7	49.6	50.3	51.3	52.4	56.9	67.4
Total Black	100.0	100.0	100.0	100.0	100.0	100.0	100.0	100.0	100.0	100.0	100.0
Black Male	47.9	50.7	50.8	50.4	48.6	47.6	46.9	46.0	43.3	38.1	28.8
Black Female	52.1	49.3	49.2	49.6	51.4	52.4	53.1	54.0	56.7	61.9	71.2
Total Asian	100.0	100.0	100.0	100.0	100.0	100.0	100.0	100.0	100.0	100.0	100.0
Asian Male	47.5	50.6	50.2	51.0	46.6	47.2	46.1	43.6	45.0	42.8	34.8
Asian Female	52.5	49.4	49.8	49.0	53.4	52.8	53.9	56.4	55.0	57.2	65.2
Total Native	100.0	100.0	100.0	100.0	100.0	100.0	100.0	100.0	100.0	100.0	100.0
Native Male	51.5	51.1	49.9	53.8	54.2	51.8	50.2	49.9	49.8	43.1	35.8
Native Female	48.5	48.9	50.1	46.2	45.8	48.2	49.8	50.1	50.2	56.9	64.2
PERCENTS RACE AND SEX GROUPS OF TOTAL POPULATION AGE GROUP TOTALS											
Total	100.0	100.0	100.0	100.0	100.0	100.0	100.0	100.0	100.0	100.0	100.0
Total Male	49.1	50.9	51.1	51.3	50.4	49.6	48.9	48.0	46.8	42.3	32.1
Total Female	50.9	49.1	48.9	48.7	49.6	50.4	51.1	52.0	53.2	57.7	67.9
Total White	72.4	67.6	68.6	69.0	70.4	70.9	73.3	76.3	79.9	80.9	83.5
White Male	35.9	34.5	35.2	35.6	36.1	35.7	36.4	37.1	38.0	34.8	27.2
White Female	36.5	33.1	33.4	33.4	34.3	35.2	36.9	39.1	41.9	46.1	56.3
Total Black	20.5	24.1	23.5	24.2	20.7	19.6	20.2	18.4	15.3	15.2	14.2
Black Male	9.8	12.2	11.9	12.2	10.1	9.3	9.5	8.4	6.6	5.8	4.1
Black Female	10.7	11.9	11.6	12.0	10.6	10.3	10.7	9.9	8.7	9.4	10.1
Total Asian	6.5	7.6	7.2	6.1	8.1	8.8	5.9	5.0	4.5	3.6	2.1
Asian Male	3.1	3.8	3.6	3.1	3.8	4.1	2.7	2.2	2.0	1.5	0.7
Asian Female	3.4	3.8	3.6	3.0	4.3	4.6	3.2	2.8	2.5	2.1	1.4
Total Native	0.6	0.8	0.7	0.7	0.7	0.7	0.5	0.4	0.3	0.2	0.2
Native Male	0.3	0.4	0.4	0.4	0.4	0.3	0.3	0.2	0.2	0.1	0.1
Native Female	0.3	0.4	0.4	0.3	0.3	0.3	0.3	0.2	0.2	0.1	0.1

TABLE 2
TOTAL HISPANIC POPULATION PROJECTIONS BY THE U.S. BUREAU OF THE CENSUS
BY AGE, RACE, AND SEX
VIRGINIA, 2012

RACE AND SEX	HISPANIC POPULATION	AGE GROUPS < 5	5-14	15-24	25-34	35-44	45-54	55-64	65-74	75-84	85 UP
Total	687,496	71,367	119,424	114,549	136,304	110,658	73,756	37,078	15,649	6,444	2,267
Total Male	357,013	36,257	61,124	60,987	74,598	58,709	37,620	17,723	6,761	2,459	775
Total Female	330,483	35,110	58,300	53,562	61,706	51,949	36,136	19,355	8,888	3,985	1,492
Total White	587,882	59,740	99,720	96,316	116,513	96,632	64,747	32,568	13,883	5,737	2,026
White Male	306,019	30,273	51,018	51,342	64,249	51,495	33,169	15,573	6,013	2,202	685
White Female	281,863	29,467	48,702	44,974	52,264	45,137	31,578	16,995	7,870	3,535	1,341
Total Black	60,440	7,374	12,367	11,489	11,800	7,747	5,185	2,761	1,071	478	168
Black Male	30,238	3,759	6,335	5,923	5,954	3,848	2,472	1,282	439	168	58
Black Female	30,202	3,615	6,032	5,566	5,846	3,899	2,713	1,479	632	310	110
Total Asian	14,977	1,877	2,993	2,590	2,892	2,161	1,335	678	309	114	28
Asian Male	7,786	992	1,557	1,415	1,533	1,141	644	318	129	48	9
Asian Female	7,191	885	1,436	1,175	1,359	1,020	691	360	180	66	19
Total Native	24,197	2,376	4,344	4,154	5,099	4,118	2,489	1,071	386	115	45
Native Male	12,970	1,233	2,214	2,307	2,862	2,225	1,335	550	180	41	23
Native Female	11,227	1,143	2,130	1,847	2,237	1,893	1,154	521	206	74	22
PERCENTS AGE GROUPS OF RACE AND SEX TOTALS											
Total	100.0	10.4	17.4	16.7	19.8	16.1	10.7	5.4	2.3	0.9	0.3
Total Male	100.0	10.2	17.1	17.1	20.9	16.4	10.5	5.0	1.9	0.7	0.2
Total Female	100.0	10.6	17.6	16.2	18.7	15.7	10.9	5.9	2.7	1.2	0.5
Total White	100.0	10.2	17.0	16.4	19.8	16.4	11.0	5.5	2.4	1.0	0.3
White Male	100.0	9.9	16.7	16.8	21.0	16.8	10.8	5.1	2.0	0.7	0.2
White Female	100.0	10.5	17.3	16.0	18.5	16.0	11.2	6.0	2.8	1.3	0.5
Total Black	100.0	12.2	20.5	19.0	19.5	12.8	8.6	4.6	1.8	0.8	0.3
Black Male	100.0	12.4	21.0	19.6	19.7	12.7	8.2	4.2	1.5	0.6	0.2
Black Female	100.0	12.0	20.0	18.4	19.4	12.9	9.0	4.9	2.1	1.0	0.4
Total Asian	100.0	12.5	20.0	17.3	19.3	14.4	8.9	4.5	2.1	0.8	0.2
Asian Male	100.0	12.7	20.0	18.2	19.7	14.7	8.3	4.1	1.7	0.6	0.1
Asian Female	100.0	12.3	20.0	16.3	18.9	14.2	9.6	5.0	2.5	0.9	0.3
Total Native	100.0	9.8	18.0	17.2	21.1	17.0	10.3	4.4	1.6	0.5	0.2
Native Male	100.0	9.5	17.1	17.8	22.1	17.2	10.3	4.2	1.4	0.3	0.2
Native Female	100.0	10.2	19.0	16.5	19.9	16.9	10.3	4.6	1.8	0.7	0.2
PERCENTS SEX GROUPS OF AGE AND RACE TOTALS											
Total	100.0	100.0	100.0	100.0	100.0	100.0	100.0	100.0	100.0	100.0	100.0
Total Male	51.9	50.8	51.2	53.2	54.7	53.1	51.0	47.8	43.2	38.2	34.2
Total Female	48.1	49.2	48.8	46.8	45.3	46.9	49.0	52.2	56.8	61.8	65.8
Total White	100.0	100.0	100.0	100.0	100.0	100.0	100.0	100.0	100.0	100.0	100.0
White Male	52.1	50.7	51.2	53.3	55.1	53.3	51.2	47.8	43.3	38.4	33.8
White Female	47.9	49.3	48.8	46.7	44.9	46.7	48.8	52.2	56.7	61.6	66.2
Total Black	100.0	100.0	100.0	100.0	100.0	100.0	100.0	100.0	100.0	100.0	100.0
Black Male	50.0	51.0	51.2	51.6	50.5	49.7	47.7	46.4	41.0	35.1	34.5
Black Female	50.0	49.0	48.8	48.4	49.5	50.3	52.3	53.6	59.0	64.9	65.5
Total Asian	100.0	100.0	100.0	100.0	100.0	100.0	100.0	100.0	100.0	100.0	100.0
Asian Male	52.0	52.9	52.0	54.6	53.0	52.8	48.2	46.9	41.7	42.1	32.1
Asian Female	48.0	47.1	48.0	45.4	47.0	47.2	51.8	53.1	58.3	57.9	67.9
Total Native	100.0	100.0	100.0	100.0	100.0	100.0	100.0	100.0	100.0	100.0	100.0
Native Male	53.6	51.9	51.0	55.5	56.1	54.0	53.6	51.4	46.6	35.7	51.1
Native Female	46.4	48.1	49.0	44.5	43.9	46.0	46.4	48.6	53.4	64.3	48.9
PERCENTS RACE AND SEX GROUPS OF TOTAL POPULATION AGE GROUP TOTALS											
Total	8.4	14.0	11.5	10.1	11.9	10.1	6.1	3.7	2.5	2.0	1.7
Total Male	4.4	7.1	5.9	5.4	6.5	5.4	3.1	1.8	1.1	0.8	0.6
Total Female	4.0	6.9	5.6	4.7	5.4	4.8	3.0	1.9	1.4	1.3	1.1
Total White	7.2	11.7	9.6	8.5	10.2	8.8	5.4	3.2	2.3	1.8	1.5
White Male	3.7	5.9	4.9	4.5	5.6	4.7	2.8	1.5	1.0	0.7	0.5
White Female	3.4	5.8	4.7	4.0	4.6	4.1	2.6	1.7	1.3	1.1	1.0
Total Black	0.7	1.4	1.2	1.0	1.0	0.7	0.4	0.3	0.2	0.2	0.1
Black Male	0.4	0.7	0.6	0.5	0.5	0.4	0.2	0.1	0.1	0.1	0.0
Black Female	0.4	0.7	0.6	0.5	0.5	0.4	0.2	0.1	0.1	0.1	0.1
Total Asian	0.2	0.4	0.3	0.2	0.3	0.2	0.1	0.1	0.1	0.0	0.0
Asian Male	0.1	0.2	0.2	0.1	0.1	0.1	0.1	0.0	0.0	0.0	0.0
Asian Female	0.1	0.2	0.1	0.1	0.1	0.1	0.1	0.0	0.0	0.0	0.0
Total Native	0.3	0.5	0.4	0.4	0.4	0.4	0.2	0.1	0.1	0.0	0.0
Native Male	0.2	0.2	0.2	0.2	0.3	0.2	0.1	0.1	0.0	0.0	0.0
Native Female	0.1	0.2	0.2	0.2	0.2	0.2	0.1	0.1	0.0	0.0	0.0

Virginia Health Statistics

2012 - Volume 3

VDH VIRGINIA DEPARTMENT OF HEALTH
Division of Health Statistics

VIRGINIA HEALTH STATISTICS ANNUAL REPORT 2012

VOLUME III

TEENAGE HEALTH DATA

Virginia Department of Health
Division of Health Statistics
Richmond, Virginia
February, 2014

VDH VIRGINIA DEPARTMENT OF HEALTH
Protecting You and Your Environment
www.vdh.state.va.us

Virginia Department of Health
Division of Health Statistics
PO Box 1000
Richmond, Virginia 23218-1000
(804) 662-6276
(804) 662-7261 FAX
http://www.vdh.virginia.gov/healthstats/

Cynthia C. Romero, MD, FAAFP, State Health Commissioner
Calvin T. Reynolds, Director, Virginia Division of Health Statistics
Janet M. Rainey, Director and State Registrar, Division of Vital Records

Staff Contributors:

Denise Cox, Admin. & Office Specialist III
Lewis Hughes, Policy & Planning Specialist I
Cynthia Johnson, Admin. & Office Specialist III
Robert Magnotti, Policy & Planning Specialist II
Rosemary Marsh, Clerical Assistant
Pam Oertel, Admin. & Office Specialist II
Diane Terrell, Consulting Analyst

Cover – Richmond, Virginia, downtown by Will Weaver, available under a Creative Commons Attribution-Share Alike 2.0 Generic license.

Statistical data is available in alternate formats upon request.

Table of Contents

Chapter Analyses and Data Tables

Chapter I - Resident Teenage Summary Data

Vital Events ..... I - 1

Table 1 ..... Resident Teenage Pregnancies, Live Births, Induced Terminations, Natural Fetal Deaths, Infant Deaths Under One Year of Age to Teenage Mothers, and Total Teenage Deaths, With Rates Per 1,000 Females Ages 10-19, Live Births, and Total Teen Population, By Health Districts and Health Service Areas, Medical Examiner Districts, HMO and Perinatal Regions, and Planning Districts, Virginia, 2012 ..... I - 2

Table 2 ..... Resident Teenage Pregnancies, Live Births, Induced Terminations, Natural Fetal Deaths, Infant Deaths Under One Year of Age to Teenage Mothers, and Total Teenage Deaths, With Rates Per 1,000 Females Ages 10-19, Live Births, and Total Teen Population, By Planning Districts and City or County, Virginia, 2012 ..... I - 3

Table 3 ..... Resident Teenage Pregnancies, Live Births, Induced Terminations, Natural Fetal Deaths, Infant Deaths Under One Year of Age to Teenage Mothers, and Total Teenage Deaths, With Rates Per 1,000 Females Ages 10-19, Live Births, and Total Teen Population, By Health Districts and Health Service Areas By City or County, Virginia, 2012 ..... I - 5

Table 4 ..... Resident Teenage Pregnancies, Live Births, Induced Terminations, Natural Fetal Deaths, Infant Deaths Under One Year of Age to Teenage Mothers, and Total Teenage Deaths, With Rates Per 1,000 Females Ages 10-19, Live Births, and Total Teen Population, By Medical Examiner Districts By Planning Districts and City or County, Virginia, 2012 ..... I - 7

Table 5 ..... Resident Teenage Pregnancies, Live Births, Induced Terminations, Natural Fetal Deaths, Infant Deaths Under One Year of Age to Teenage Mothers, and Total Teenage Deaths, With Rates Per 1,000 Females Ages 10-19, Live Births, and Total Teen Population, By HMO Regions By Planning Districts and City or County, Virginia, 2012 ..... I - 9

Table 6 ..... Resident Teenage Pregnancies, Live Births, Induced Terminations, Natural Fetal Deaths, Infant Deaths Under One Year of Age to Teenage Mothers, and Total Teenage Deaths, With Rates Per 1,000 Females Ages 10-19, Live Births, and Total Teen Population, By Perinatal Regions By Planning Districts and City or County, Virginia, 2012 ..... I-11

Chapter II - Resident Teenage Total Pregnancies

Highlights ..... II - 1

Table 1 ..... Resident Total Pregnancies and Teenage Pregnancies By Race With Percents Teenage Pregnancies of Total Pregnancies By Planning District and City or County, Virginia, 2012 ..... II - 2

Table 2 ..... Resident Teenage Total Pregnancies By Age and Race of Mother or Patient, With Rates Per 1,000 Females Ages 10-19 Population By Planning District and City or County, Virginia, 2012 ..... II - 4

Table 3 ..... Resident Teenage Non-Marital Pregnancies By Age and Race of Mother or Patient, With Percents Teenage Non-Marital Pregnancies of Total Teenage Pregnancies, By Planning District and City or County Virginia, 2012 ..... II - 6

Table 4 ..... Resident Teenage Pregnancies By Age and Race of Mother or Patient, By Planning District and City or County, Virginia, 2012 ..... II- 8

Table 5 ..... Resident Teenage Total Pregnancies By Majority and Minority, By Hispanic Ethnicity, and By Race, With Majority as White Non-Hispanic and Minority as White Hispanics and Nonwhite Races, By Health Districts and Health Service Areas, Medical Examiner Districts, HMO and Perinatal Regions, and Planning Districts, Virginia, 2012 ..... II-16

Table 6 ..... Resident Asian and Pacific Islander and Hispanic Teenage Total Pregnancies By National Origin, By Health Districts and Health Service Areas, Medical Examiner Districts, HMO and Perinatal Regions, and Planning Districts Virginia, 2012 ..... II-17

Table 7 ..... Resident Teenage Pregnancies Ages 10-19, By Planning District and City or County, Virginia, 1998-2012 ..... II-18

Table 8 ..... Resident Teenage Pregnancies Ages 15-19, By Planning District and City or County, Virginia, 1998-2012 ..... II-20

Chapter III - Resident Teenage Live Births

Highlights ..... III - 1

Table 1 ..... Resident Total Live Births and Teenage Live Births By Race of Mother With Percents Teenage Live Births of Total Live Births By Planning District and City or County, Virginia, 2012 ..... III - 2

Table 2 ..... Resident Teenage Total Live Births By Age and Race of Mother With Rates Per 1,000 Females Ages 10-19 Population, By Planning District and City or County, Virginia, 2012 ..... III - 4

Table 3 ..... Resident Teenage Non-Marital Live Births By Age and Race of Mother With Percents Non-Marital Live Births of Total Live Births By Planning District and City or County, Virginia, 2012 ..... III - 6

Table 4 ..... Resident Teenage Live Births By Age and Race of Mother, By Planning District and City or County, Virginia, 2012 ..... III- 8

Table 5 ..... Resident Teenage Live Births By Majority and Minority, By Hispanic Ethnicity, and By Race, With Majority as White Non-Hispanics and Minority as White Hispanics and Nonwhite Races, By Health Districts and Health Service Areas, Medical Examiner Districts, HMO and Perinatal Regions, and Planning Districts, Virginia, 2012 ..... III-16

Table 6 ..... Resident Teenage Minority Births By Race and Sex, By Health Districts and Health Service Areas, Medical Examiner Districts, HMO and Perinatal Regions, and Planning Districts, Virginia, 2012 ..... III-17

Table 7 ..... Resident Teenage Live Births By Race and Sex, By Health Districts and Health Service Areas, Medical Examiner Districts, HMO and Perinatal Regions, and Planning Districts, Virginia, 2012 ..... III-18

Table 8 ..... Resident Teenage Asian and Pacific Islander, Native American, and Other Races Births, By Health Districts and Health Service Areas, Medical Examiner Districts, HMO and Perinatal Regions, and Planning Districts, Virginia, 2012 ..... III-19

Table 9 ..... Resident Teenage Hispanic Births By Race and Sex, By Health Districts and Health Service Areas, Medical Examiner Districts, HMO and Perinatal Regions, and Planning Districts, Virginia, 2012 ..... III-20

Table 10 ..... Resident Teenage Hispanic Births By National Origin and Sex, By Health Districts and Health Service Areas, Medical Examiner Districts, HMO and Perinatal Regions, and Planning Districts, Virginia, 2012 ..... III-21

Table 11 ..... Resident Teenage Low Weight Live Births and Very Low Weight Births Ages 10-19 By Race, With Percents of Resident Teenage Total Live Births By Planning District and City or County, Virginia, 2012 ..... III-22

Table 12 ..... Resident Teenage Plural Live Births and Births With One or More Congenital Anomaly Ages 10-19 By Race, With Percents of Resident Teenage Total Live Births, By Planning District and City or County, Virginia, 2012 ..... III-24

Table 13 ..... Resident Teenage Live Births Ages 10-19 By Trimester Prenatal Care Began, With Percents Trimester Care Began of Total Teenage Births, By Planning District and City or County, Virginia, 2012 ..... III-26

Table 14 ..... Resident Teenage Live Births By Number of Prenatal Visits, With Percents Prenatal Visits of Total Teenage Births, By Planning District and City or County, Virginia, 2012 ..... III-28

Table 15 ..... Resident Teenage Live Births Ages 10-19, By Planning District and City or County, Virginia, 1998-2012 ..... III-30

Table 16 ..... Resident Teenage Non-Marital Live Births Ages 10-19, By Planning District and City or County, Virginia, 1998-2012 ..... III-32

Table 17 ..... Resident Teenage Low Weight Live Births Under 2,500 Grams Ages 10-19 By Planning District and City or County, Virginia, 1998-2012 ..... III-34

Chapter IV - Teenage Induced Terminations

Highlights ..... IV - 1

Table 1 ..... Resident Total Induced Terminations and Teenage Induced Terminations By Race With Percents Teenage Induced Terminations of Total Induced Terminations By Planning District and City or County, Virginia, 2012 ..... IV - 2

Table 2 ..... Resident Teenage Induced Terminations By Age and Race of Patient With Rates Per 1,000 Females Ages 10-19 Population, By Planning District and City or County, Virginia, 2012 ..... IV - 4

Table 3 ..... Resident Teenage Non-Marital Induced Terminations By Age and Race of Patient With Percents Non-Marital Induced Terminations of Total Induced Terminations By Planning District and City or County, Virginia, 2012 ..... IV - 6

Table 4 ..... Resident Teenage Induced Terminations of Pregnancy By Age and Race of Patient By Planning District and City or County, Virginia, 2012 ..... IV- 8

Table 5 ..... Resident Teenage Induced Terminations By Majority and Minority, By Hispanic Ethnicity, and By Race, With Majority as White Non-Hispanic and Minority as White Hispanics and Nonwhite Races, By Health Districts and Health Service Areas, Medical Examiner Districts, HMO and Perinatal Regions, and Planning Districts, Virginia, 2012 ..... IV-16

Table 6 ..... Resident Asian and Pacific Islander and Hispanic Teenage Induced Terminations By National Origin, By Health Districts and Health Service Areas, Medical Examiner Districts, HMO Regions, Perinatal Regions, and Planning Districts Virginia, 2012 ..... IV-17

Table 7 ..... Resident Teenage Induced Terminations of Pregnancy Ages 10-19 By Planning District and City or County, Virginia, 1998-2012 ..... IV-18

Chapter V - Teenage Natural Fetal Deaths

Highlights ..... V - 1

Table 1 ..... Resident Total Natural Fetal Deaths and Teenage Natural Fetal Deaths By Race With Percents Teenage Natural Fetal Deaths of Total Natural Fetal Deaths By Planning District and City or County, Virginia, 2012 ..... V - 2

Table 2 ..... Resident Teenage Natural Fetal Deaths By Age and Race of Patient With Rates Per 1,000 Females Ages 10-19 Population, By Planning District and City or County, Virginia, 2012 ..... V - 4

Table 3 ..... Resident Teenage Non-Marital Natural Fetal Deaths By Age and Race of Patient With Percents Non-Marital Natural Fetal Deaths of Total Natural Fetal Deaths By Planning District and City or County, Virginia, 2012 ..... V - 6

Table 4 ..... Resident Teenage Natural Fetal Deaths By Age and Race of Patient, By Planning District and City or County, Virginia, 2012 ..... V- 8

Table 5 ..... Resident Teenage Natural Fetal Deaths By Majority and Minority, By Hispanic Ethnicity, and By Race, With Majority as White Non-Hispanic and Minority as White Hispanics and Nonwhite Races, By Health Districts and Health Service Areas, Medical Examiner Districts, HMO and Perinatal Regions, and Planning Districts, Virginia, 2012 ..... V-16

Table 6 ..... Resident Asian and Pacific Islander and Hispanic Teenage Natural Fetal Deaths By National Origin, By Health Districts and Health Service Areas, Medical Examiner Districts, HMO and Perinatal Regions, and Planning Districts, Virginia, 2012 ..... V-17

Table 7 ..... Resident Teenage Natural Fetal Deaths By Length of Gestation By Race By Planning District and City or County, Virginia, 2012 ..... V-18

Table 8 ..... Resident Teenage Natural Fetal Deaths Ages 10-19 By Planning District and City or County, Virginia, 1998-2012 ..... V-20

Chapter VI - Teenage Infant and Perinatal Deaths

Highlights ..... VI - 1

Table 1 ..... Resident Total Infant Deaths and Teenage Infant Deaths By Race of Infant With Percents Teenage Infant Deaths of Total Infant Deaths By Planning District and City or County, Virginia, 2012 ..... VI - 2

Table 2 ..... Resident Teenage Total Infant Deaths By Age of Mother and Race of Infant With Rates Per 1,000 Live Births to Mothers Ages 10-19 By Planning District and City or County, Virginia, 2012 ..... VI - 4

Table 3 ..... Resident Teenage Non-Marital Infant Deaths By Age of Mother and Race of Infant With Percents Non-Marital Infant Deaths of Total Infant Deaths By Planning District and City or County, Virginia, 2012 ..... VI - 6

Table 4 ..... Resident Teenage Infant Deaths By Age of Mother at Birth and Race of Infant at Death, By Planning District and City or County, Virginia, 2012 ..... VI- 8

Table 5 ..... Resident Teenage Infant Deaths By Majority and Minority, By Hispanic Ethnicity, and By Race, With Majority as White Non-Hispanic and Minority as White Hispanics and Nonwhite Races, By Health Districts and Health Service Areas, Medical Examiner Districts, HMO and Perinatal Regions, and Planning Districts, Virginia, 2012 ..... VI-16

Table 6 ..... Resident Teenage Minority Infant Deaths By Race and Sex, By Health Districts and Health Service Areas, Medical Examiner Districts, HMO and Perinatal Regions, and Planning Districts, Virginia, 2012 ..... VI-17

Table 7 ..... Resident Teenage Infant Deaths By Race and Sex, By Health Districts and Health Service Areas, Medical Examiner Districts, HMO and Perinatal Regions, and Planning Districts, Virginia, 2012 ..... VI-18

Table 8 ..... Resident Teenage Hispanic Infant Deaths By Race and Sex, By Health Districts and Health Service Areas, Medical Examiner Districts, HMO and Perinatal Regions, and Planning Districts, Virginia, 2012 ..... VI-19

Table 9 ..... Teenage Early Infant Deaths Under One Day of Age and Neonatal Deaths Under 28 Days of Age By Race, With Rates Per 1,000 Resident Teenage Live Births By Planning District and City or County, Virginia, 2012 ..... VI-20

Table 10 ..... Resident Teenage Perinatal Deaths as the Sum of Natural Fetal Deaths of 28 Weeks and Over Gestation and Infant Deaths Under Seven Days of Age By Race, With Perinatal Rates Per 1,000 Perinatal Base By Planning District and City or County, Virginia, 2012 ..... VI-22

Table 11 ..... Eighty-Three Categories of Resident Teenage Infant Deaths, With Rates Per 100,000 Teenage Live Births, By Perinatal Regions, Virginia, 2012 ..... VI-24

Table 12 ..... Resident Infant Deaths to Teenage Mothers Ages 10-19, By Planning District and City or County, Virginia, 1998-2012 ..... VI-26

Chapter VII - Resident Teenage Total Deaths

Highlights ..... VII – 1

Table 1 ..... Resident Teenage Deaths By Age and Race of Decedent, By Planning District and City or County, Virginia, 2012 ..... VII - 2

Table 2 ..... Resident Teenage Deaths From All Causes By Majority and Minority, By Ethnicity, and By Race, With Majority As White Non-Hispanic and Minority as White Hispanics and Nonwhite Races, By Health Districts and Health Service Areas, Medical Examiner Districts, HMO and Perinatal Regions, and Planning Districts, Virginia, 2012 ..... VII-10

Table 3 ..... Resident Teenage Minority Deaths By Race and Sex, By Health Districts and Health Service Areas, Medical Examiner Districts, HMO and Perinatal Regions, and Planning Districts, Virginia, 2012 ..... VII-11

Table 4 ..... Resident Teenage Deaths From All Causes By Race and Sex, By Health Districts and Health Service Areas, Medical Examiner Districts, HMO and Perinatal Regions, and Planning Districts, Virginia, 2012 ..... VII-12

Table 5 ..... Resident Teenage Asian and Pacific Islander, Native American, and Other Races Deaths, By Health Districts and Health Service Areas, Medical Examiner Districts, HMO and Perinatal Regions, and Planning Districts, Virginia, 2012 ..... VII-13

Table 6 ..... Resident Teenage Hispanic Deaths By Race and Sex, By Health Districts and Health Service Areas, Medical Examiner Districts, HMO and Perinatal Regions, and Planning Districts, Virginia, 2012 ..... VII-14

Table 7 ..... Resident Teenage Hispanic Deaths By National Origin and Sex, By Health Districts and Health Service Areas, Medical Examiner Districts, HMO and Perinatal Regions, and Planning Districts, Virginia, 2012 ..... VII-15

Table 8 ..... Fifty-Two Selected Causes of Deaths to Resident Teenagers Ages 10-19 By Health Service Areas, With Rates Per 100,000 Teenage Population Virginia, 2012 ..... VII-16

Table 9 ..... Fifty-Two Selected Causes of Deaths to Resident Teenagers Ages 10-19, By Medical Examiner Districts, With Rates Per 100,000 Teenage Population Virginia, 2012 ..... VII-17

Table 10 ..... Resident Total Teenage Deaths From All Causes By Age and Race of Decedent With Rates Per 100,000 Teenage Population, By Health Districts and Health Service Areas, Medical Examiner Districts, HMO and Perinatal Regions, and Planning Districts, Virginia, 2012 ..... VII-18

Table 10A ..... Resident Total Teenage Male Deaths From All Causes By Age and Race of Decedent With Rates Per 100,000 Teenage Male Population, By Health Districts and Health Service Areas, Medical Examiner Districts, HMO and Perinatal Regions, and Planning Districts, Virginia, 2012 ..... VII-20

Table 10B ..... Resident Total Teenage Female Deaths From All Causes By Age and Race of Decedent With Rates Per 100,000 Teenage Female Population, By Health Districts and Health Service Areas, Medical Examiner Districts, HMO and Perinatal Regions, and Planning Districts, Virginia, 2012 ..... VII-22

Table 11 ..... Resident Total Teenage Deaths From Unintentional Injury By Age and Race of Decedent, With Rates Per 100,000 Teenage Population, By Health Districts and Health Service Areas, Medical Examiner Districts, HMO and Perinatal Regions, and Planning Districts, Virginia, 2012 ..... VII-24

Table 12 ..... Resident Total Teenage Deaths From Intentional Self-Harm (Suicide) By Age and Race of Decedent, With Rates Per 100,000 Teenage Population, By Health Districts and Health Service Areas, Medical Examiner Districts, HMO and Perinatal Regions, and Planning Districts, Virginia, 2012 ..... VII-26

Table 13 ..... Resident Total Teenage Deaths From Homicide and Legal Intervention By Age and Race of Decedent, With Rates Per 100,000 Teenage Population, By Health Districts and Health Service Areas, Medical Examiner Districts, HMO and Perinatal Regions, and Planning Districts, Virginia, 2012 ..... VII-28

Table 14 ..... Resident Total Teenage Deaths From Natural Causes By Age and Race of Decedent, With Rates Per 100,000 Teenage Population, By Health Districts and Health Service Areas, Medical Examiner Districts, HMO and Perinatal Regions, and Planning Districts, Virginia, 2012 ..... VII-30

Table 15 ..... Resident Total Teenage Deaths Ages 10-19 From All Causes By Health Districts and Health Service Areas, Medical Examiner Districts, HMO and Perinatal Regions, and Planning Districts, Virginia, 1998-2012 ..... VII-32

Table 16 ..... Resident Minority Teenage Deaths Ages 10-19 From All Causes By Health Districts and Health Service Areas, Medical Examiner Districts, HMO and Perinatal Regions, and Planning Districts, Virginia, 1998-2012 ..... VII-33

Table 17 ..... Resident Teenage Deaths Ages 10-19 From Unintentional Injury By Health Districts and Health Service Areas, Medical Examiner Districts, HMO and Perinatal Regions, and Planning Districts, Virginia, 1998-2012 ..... VII-34

Table 18 ..... Resident Minority Teenage Deaths Ages 10-19 From Unintentional Injury, By Health Districts and Health Service Areas, Medical Examiner Districts, HMO and Perinatal Regions, and Planning Districts, Virginia, 1998-2012 ..... VII-35

Table 19 ..... Resident Teenage Deaths Ages 10-19 From Suicide By Health Districts and Health Service Areas, Medical Examiner Districts, HMO and Perinatal Regions, and Planning Districts, Virginia, 1998-2012 ..... VII-36

Table 20 ..... Resident Minority Teenage Deaths Ages 10-19 From Suicide, By Health Districts And Health Service Areas, Medical Examiner Districts, HMO and Perinatal Regions, and Planning Districts, Virginia, 1998-2012 ..... VII-37

Table 21 ..... Resident Teenage Deaths Ages 10-19 From Homicide and Legal Intervention By Health Districts and Health Service Areas, Medical Examiner Districts, HMO and Perinatal Regions, and Planning Districts, Virginia, 1998-2012 ..... VII-38

Table 22 ..... Resident Minority Teenage Deaths Ages 10-19 From Homicide and Legal Intervention, By Health Districts and Health Service Areas, Medical Examiner Districts, HMO and Perinatal Regions, and Planning Districts, Virginia, 1998-2012 ..... VII-39

Table 23 ..... Resident Teenage Deaths Ages 10-19 From Natural Causes By Health Districts and Health Service Areas, Medical Examiner Districts, HMO and Perinatal Regions, and Planning Districts, Virginia, 1998-2012 ..... VII-40

Table 24 ..... Resident Minority Teenage Deaths Ages 10-19 From Natural Causes By Health Districts and Health Service Areas, Medical Examiner Districts, HMO and Perinatal Regions, and Planning Districts, Virginia, 1998-2012 ..... VII-41

Teenage Population Data

Highlights ..... A - 1

Table 1 ..... Total Teenage Population Projections By the U.S. Bureau of the Census, By Age, Race, and Sex, By Planning District and City or County, Virginia, 2012 ..... A - 2

Table 2 ..... Total White and Black Teenage Population Projections By the U.S. Bureau of the Census, By Age and Sex, By Planning District and City or County, Virginia, 2012 ..... A - 4

Table 3 ..... Total Asian and Native American Teenage Population Projections By the U.S. Bureau of the Census, By Age and Sex, By Planning District and City or County, Virginia, 2012 ..... A - 6

Table 4 ..... Total Teenage Hispanic Population Projections By the U.S. Bureau of the Census, By Age, Race, and Sex, By Planning District and City or County, Virginia, 2012 ..... A - 8

Table 5 ..... Total Teenage Population Projections Ages 10-19 By Planning District and City or County, Virginia, 1998-2012 ..... A-10

Table 6 ..... Total Teenage Female Population Projections Ages 10-19 By Planning District and City or County, Virginia, 1998-2012 ..... A-12

Basic Definitions ..... A -14

Charts

Pregnancies ..... Resident Teenage Total Pregnancies By Result of Pregnancy, With Rates Per 1,000 Females Ages 10-19, Virginia, 1996-2012 ..... II-23

Resident White Teenage Total Pregnancies By Result of Pregnancy, With Rates Per 1,000 Females Ages 10-19, Virginia, 1996-2012 ..... II-24

Resident Nonwhite Teenage Total Pregnancies By Result of Pregnancy, With Rates Per 1,000 Females Ages 10-19, Virginia, 1996-2012 ..... II-25

Live Births ..... Resident Teenage Live Births By Age of Mother, With Rates Per 1,000 Females, Virginia, 1996-2012 ..... III-37

Resident White Teenage Live Births By Age of Mother, With Rates Per 1,000 Females, Virginia, 1996-2012 ..... III-38

Resident Nonwhite Teenage Live Births By Age of Mother, With Rates Per 1,000 Females, Virginia, 1996-2012 ..... III-39

Induced Terms..... Resident Teenage Induced Terminations of Pregnancy By Age of Mother, With Rates Per 1,000 Females, Virginia, 1996-2012 ..... IV-21

Resident White Teenage Induced Terminations of Pregnancy By Age of Mother, With Rates Per 1,000 Females, Virginia, 1996-2012 ..... IV-22

Resident Nonwhite Teenage Induced Terminations of Pregnancy By Age of Mother, With Rates Per 1,000 Females, Virginia, 1996-2012 ..... IV-23

Fetal Deaths ..... Resident Teenage Natural Fetal Deaths By Age of Mother, With Rates Per 1,000 Females, Virginia, 1996-2012 ..... V-23

Resident White Teenage Natural Fetal Deaths By Age of Mother, With Rates Per 1,000 Females, Virginia, 1996-2012 ..... V-24

Resident Nonwhite Teenage Natural Fetal Deaths By Age of Mother, With Rates Per 1,000 Females, Virginia, 1996-2012 ..... V-25

Infant Deaths ..... Teenage Infant Deaths and Infant Death Rates Per 1,000 Live Births By Age of Infant at Death, Virginia, 1996-2012 ..... VI-30

Teenage Infant Deaths and Infant Death Rates Per 1,000 Live Births By Race of Infant at Death, Virginia, 1996-2012 ..... VI-31

Total Deaths ..... Resident Total Teenage Deaths By Race, With Rates Per 100,000 Population, Virginia, 1998-2012 ..... VII-43

Resident Teenage Deaths By Major Causes, With Rates Per 100,000 Population, Virginia, 1998-2012 ..... VII-44

Resident Teenage Deaths By Majority and Minority By Leading Causes of Death, Virginia, 1998-2012 ..... VII-45

Maps

Districts and Regions	Local Jurisdictions By Planning Districts Commonwealth of Virginia 2012	M-1
	Health Districts and Health Service Areas Commonwealth of Virginia 2012	M-2
	Local Jurisdictions By Medcal Examiner Districts Commonwealth of Virginia 2012	M-3
	Local Jurisdictions By HMO Regions Commonwealth of Virginia 2012	M-4
	Local Jurisdictions By Perinatal Regions Commonwealth of Virginia 2012	M-5
Vital Events Rates	Teenage Pregnancy Rates Per 1,000 Females Ages 10-19 By Equal Count Health District Groups Virginia, 2012	II-22
	Teenage Live Birth Rates Per 1,000 Females Ages 10-19 By Equal Count Health District Groups Virginia, 2012	III-36
	Teenage Induced Termination Rates Per 1,000 Females By Equal Count Health District Groups Virginia, 2012	IV-20
	Teenage Natural Fetal Death Rates Per 1,000 Females By Equal Count Health District Groups Virginia, 2012	V-22
	Teenage Infant Death Rates Per 1,000 Live Births By Equal Count Health District Groups Virginia, 2012	VI-28
	Teenage Perinatal Rates Per 1,000 Perinatal Base By Equal Count Health District Groups Virginia, 2012	VI-29
	Teenage Death Rates Per 100,000 Population Ages 10-19 By Equal Count Health District Groups Virginia, 2012	VII-42

LOCAL JURISDICTIONS BY PLANNING DISTRICTS
COMMONWEALTH OF VIRGINIA
2012

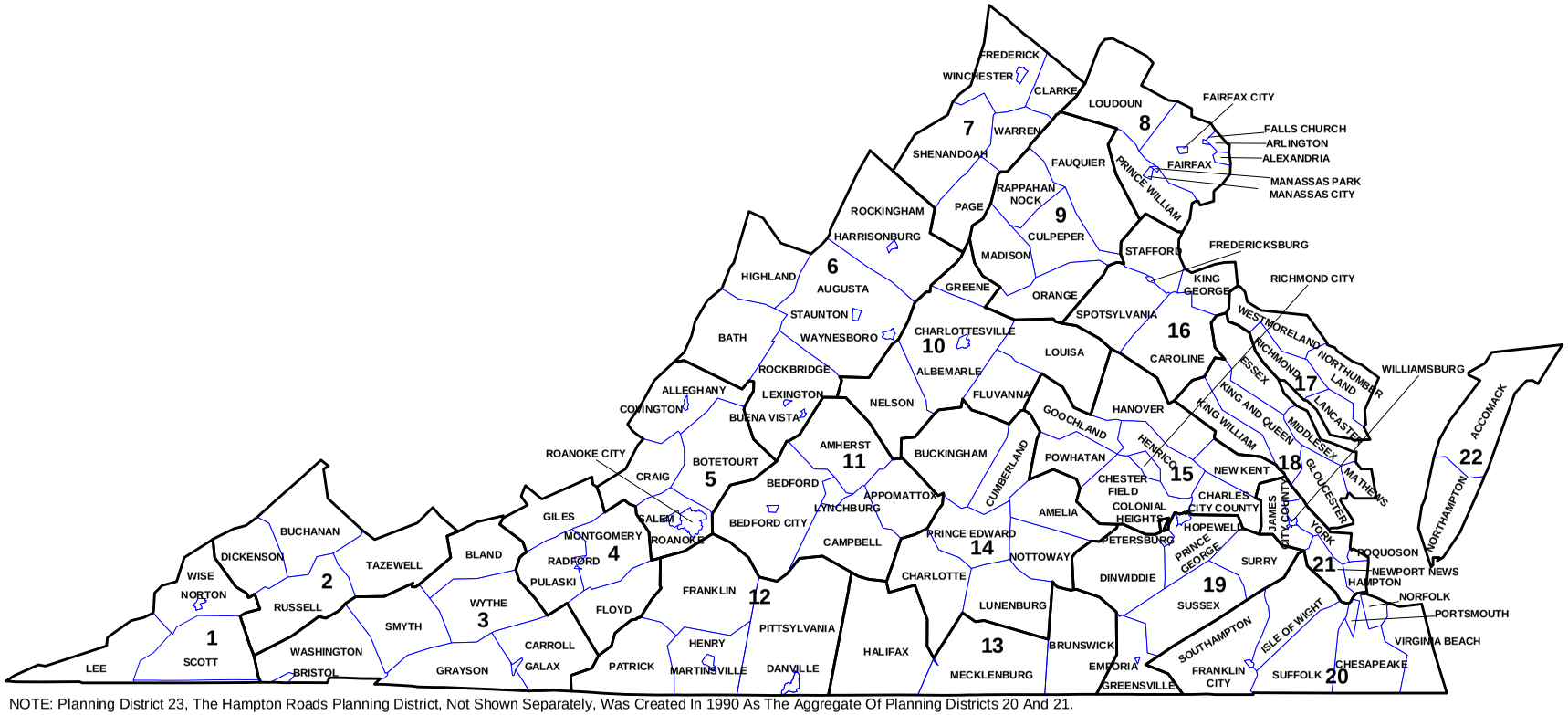

NOTE: Planning District 23, The Hampton Roads Planning District, Not Shown Separately, Was Created In 1990 As The Aggregate Of Planning Districts 20 And 21.

HEALTH DISTRICTS AND HEALTH SERVICE AREAS
COMMONWEALTH OF VIRGINIA
2012

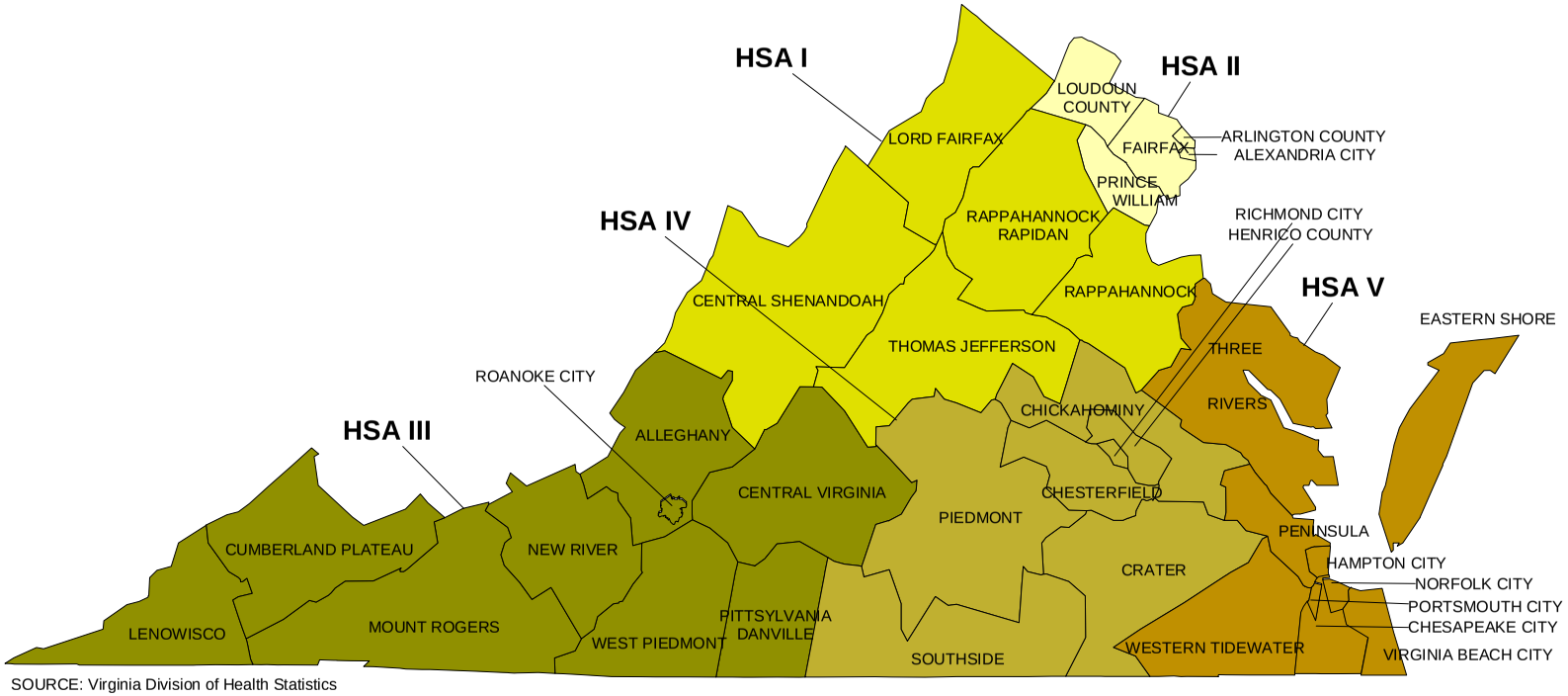

SOURCE: Virginia Division of Health Statistics

LOCAL JURISDICTIONS BY MEDICAL EXAMINER DISTRICTS
COMMONWEALTH OF VIRGINIA
2012

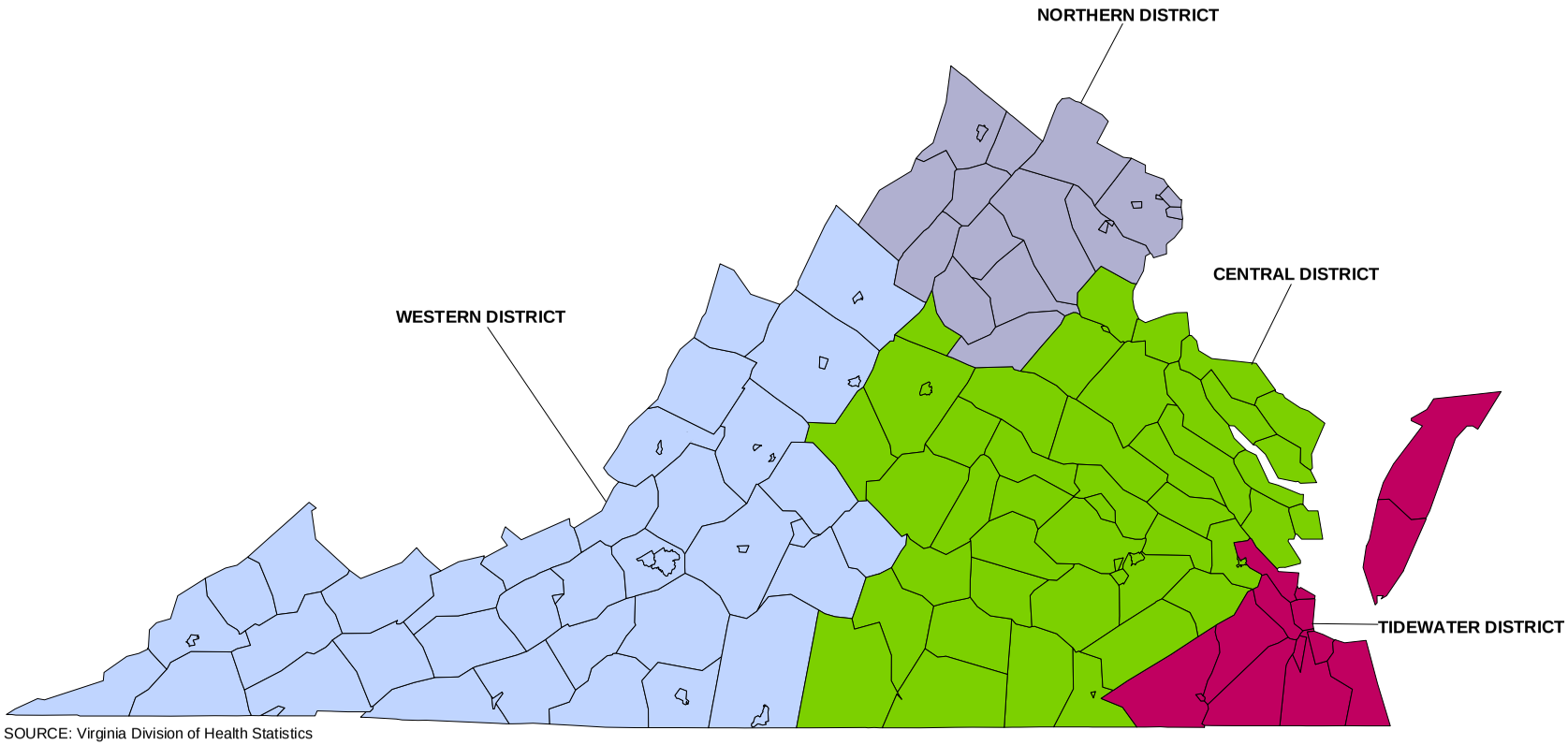

SOURCE: Virginia Division of Health Statistics

LOCAL JURISDICTIONS BY HMO REGIONS
COMMONWEALTH OF VIRGINIA
2012

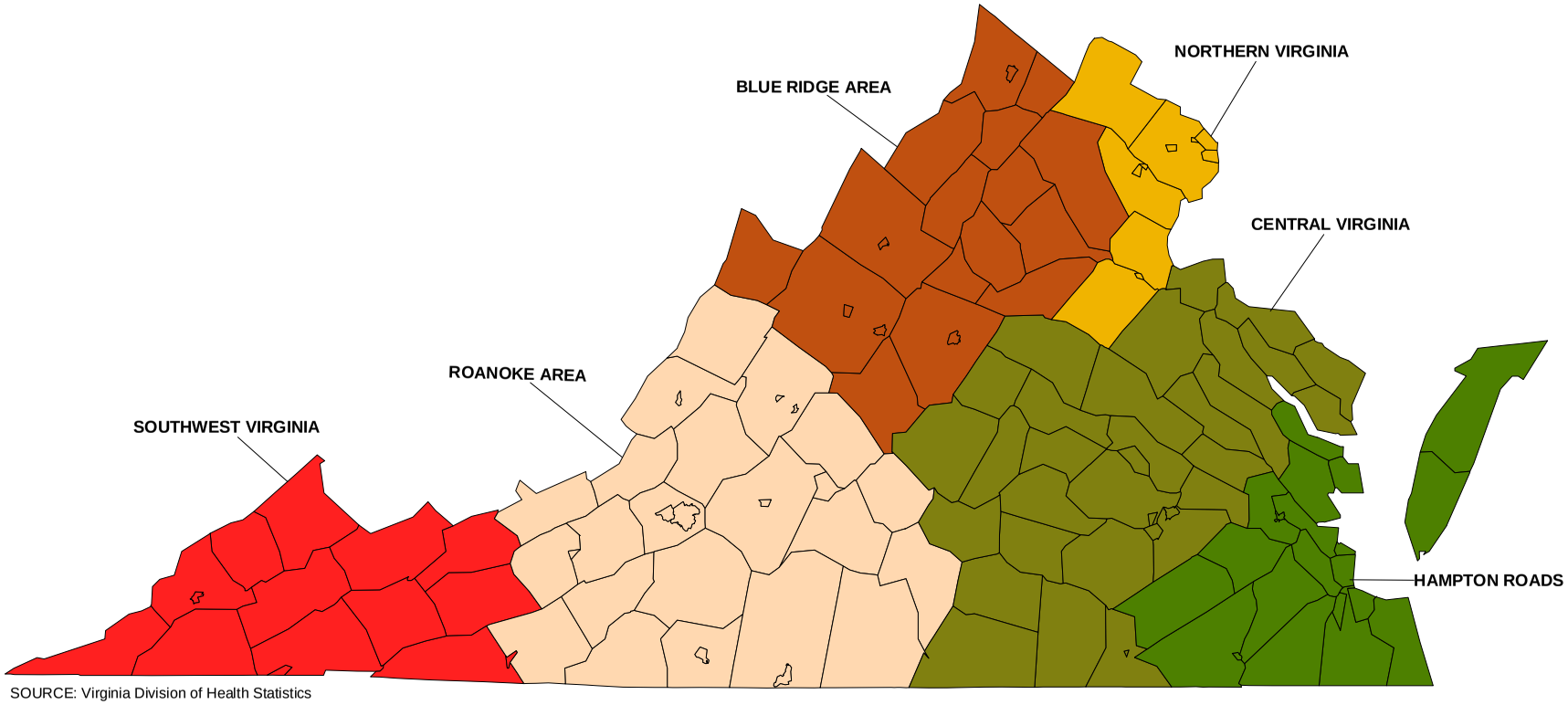

SOURCE: Virginia Division of Health Statistics

LOCAL JURISDICTIONS BY PERINATAL REGIONS
COMMONWEALTH OF VIRGINIA
2012

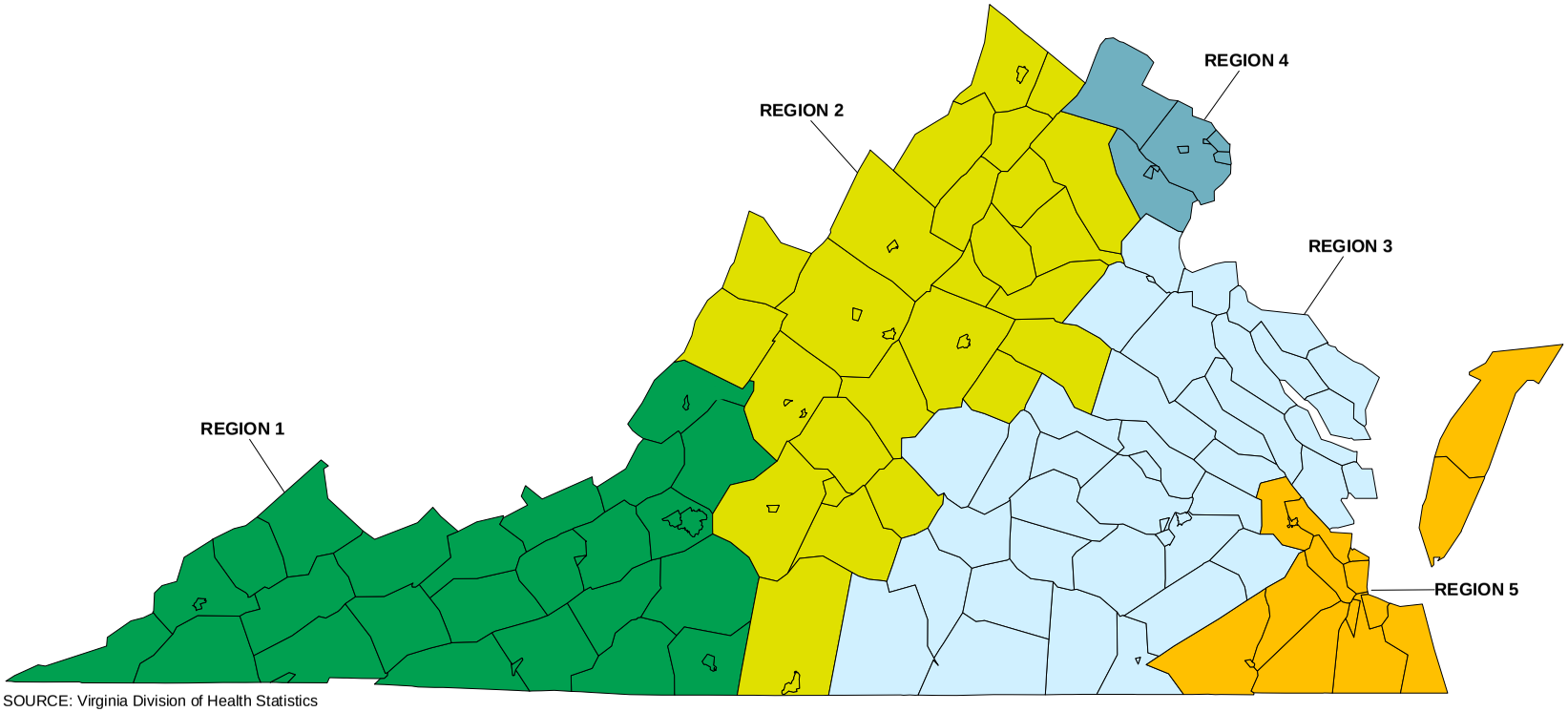

SOURCE: Virginia Division of Health Statistics

CHAPTER I

RESIDENT TEENAGE SUMMARY DATA

Vital Events	2011	2012	Percent Change
Total Teenage Pregnancies			
• Number	9,630	8,651	-10.2%
• Rate per 1,000 Females Ages 10-19	18.6	16.7	-10.2%
Teenage Live Births			
• Number	6,572	6,134	-6.7%
• Rate per 1,000 Females Ages 10-19	12.7	11.8	-7.1%
Teenage Induced Terminations			
• Number	2,739	2,232	-18.5%
• Rate per 1,000 Females Ages 10-19	5.3	4.3	-18.9%
Teenage Natural Fetal Deaths			
• Number	319	285	-10.7%
• Rate per 1,000 Females Ages 10-19	0.62	0.55	-11.3%
Teenage Infant Deaths			
• Number	62	53	-14.5%
• Rate per 1,000 Live Births to Ages 10-19	9.4	8.6	-8.5%
Teenage Total Deaths			
• Number	304	304	0.0%
• Rate per 100,000 Teen Population	28.7	28.7	0.0%
Teenage Population			
• Total	1,059,168	1,058,560	-0.1%
• Males Ages 10-19	541,776	540,767	-0.2%
• Females Ages 10-19	517,392	517,793	0.1%

NOTE: The term *residence* in this report refers to the Virginia city or county where the mother resided at the time of a live birth, where the patient resided for an induced termination of pregnancy or a natural fetal death or in the case of a death where the decedent resided at the time of death.

TABLE 1
RESIDENT TEENAGE PREGNANCIES, LIVE BIRTHS, INDUCED TERMINATIONS, NATURAL FETAL DEATHS, INFANT DEATHS UNDER ONE YEAR OF AGE TO TEENAGE MOTHERS, AND TOTAL TEENAGE DEATHS WITH RATES PER 1,000 FEMALES AGES 10-19, LIVE BIRTHS, AND TOTAL TEEN POPULATION BY HEALTH DISTRICTS AND HEALTH SERVICE AREAS, MEDICAL EXAMINER DISTRICTS, HMO AND PERINATAL REGIONS, AND PLANNING DISTRICTS
VIRGINIA, 2012

HEALTH AREAS AND DISTRICTS, HMO AND PERINATAL REGIONS, AND PLANNING DISTRICTS	TEENAGE TOTAL PREGNANCIES	RATE PER 1,000 FEMALES	TEENAGE LIVE BIRTHS	RATE PER 1,000 FEMALES	TEENAGE INDUCED TERMINATIONS	RATE PER 1,000 FEMALES	TEENAGE FETAL DEATHS	RATE PER 1,000 FEMALES	TEENAGE INFANT DEATHS	RATE PER 1,000 LIVE BIRTHS	TEENAGE TOTAL DEATHS	RATE PER 100,000 POPULATION
HEALTH DISTRICTS AND HEALTH SERVICE AREAS												
COMMONWEALTH OF VIRGINIA	8,651	16.7	6,134	11.8	2,232	4.3	285	0.55	53	8.6	304	28.7
HEALTH SERVICE AREA I	1,283	14.7	976	11.2	254	2.9	53	0.61	7	7.2	52	29.7
CENTRAL SHENANDOAH DISTRICT 6	289	14.2	223	11.0	52	2.6	14	0.69	2	9.0	9	22.7
LORD FAIRFAX DISTRICT 7	234	16.1	209	14.4	20	1.4	5	0.34	4	19.1	13	44.1
RAPPAHANNOCK DISTRICT 16	396	15.3	294	11.4	88	3.4	14	0.54			12	22.9
RAPPAHANNOCK/RAPIDAN DISTRICT	172	15.3	126	11.2	34	3.0	12	1.07	1	7.9	8	34.6
THOMAS JEFFERSON DISTRICT 10	192	12.6	124	8.1	60	3.9	8	0.53			10	32.7
HEALTH SERVICE AREA II	1,485	10.3	1,003	7.0	454	3.2	28	0.19	4	4.0	45	15.3
ALEXANDRIA CITY DISTRICT	148	30.9	72	15.0	72	15.0	4	0.84			6	61.5
ARLINGTON COUNTY DISTRICT	79	10.1	54	6.9	24	3.1	1	0.13				
FAIRFAX HEALTH DISTRICT	554	7.7	381	5.3	163	2.3	10	0.14	1	2.6	20	13.4
LOUDOUN COUNTY DISTRICT	155	6.3	109	4.5	43	1.8	3	0.12			8	16.1
PRINCE WILLIAM HEALTH DISTRICT	549	15.9	387	11.2	152	4.4	10	0.29	3	7.8	11	15.5
HEALTH SERVICE AREA III	1,655	20.1	1,338	16.2	235	2.8	82	0.99	14	10.5	65	38.5
LENOWISCO DISTRICT 1	142	27.1	134	25.6	2	0.4	6	1.15	1	7.5	10	91.6
CUMBERLAND PLATEAU DISTRICT 2	144	23.5	136	22.2	1	0.2	7	1.14	1	7.4	7	55.3
MOUNT ROGERS DISTRICT 3	260	24.1	238	22.0	13	1.2	9	0.83	4	16.8	5	22.3
NEW RIVER VALLEY DISTRICT 4	212	17.3	152	12.4	56	4.6	4	0.33			6	23.7
ALLEGHANY HEALTH DISTRICT	164	14.4	99	8.7	51	4.5	14	1.23	1	10.1	10	43.0
ROANOKE CITY DISTRICT	190	37.7	148	29.4	36	7.1	6	1.19	2	13.5	4	38.8
CENTRAL VIRGINIA DISTRICT 11	275	15.9	197	11.4	53	3.1	25	1.45	2	10.2	16	46.4
PITTSYLVANIA/DANVILLE DISTRICT	104	16.9	97	15.8	4	0.6	3	0.49	1	10.3	1	7.9
WEST PIEDMONT HEALTH DISTRICT	164	19.9	137	16.6	19	2.3	8	0.97	2	14.6	6	36.0
HEALTH SERVICE AREA IV	1,724	19.3	1,170	13.1	496	5.5	58	0.65	10	8.5	74	40.4
CHESTERFIELD HEALTH DISTRICT	350	12.9	249	9.2	90	3.3	11	0.41	2	8.0	13	23.3
CHICKAHOMINY HEALTH DISTRICT	91	9.1	59	5.9	30	3.0	2	0.20			6	28.4
HENRICO COUNTY DISTRICT	233	11.9	171	8.7	46	2.3	16	0.82			15	37.1
RICHMOND CITY DISTRICT	497	40.7	264	21.6	225	18.4	8	0.66	1	3.8	15	63.7
CRATER HEALTH DISTRICT	289	31.9	211	23.3	62	6.8	16	1.77	5	23.7	13	69.3
PIEDMONT DISTRICT 14	149	23.1	118	18.3	28	4.3	3	0.46	2	16.9	9	68.1
SOUTHSIDE DISTRICT 13	115	23.1	98	19.7	15	3.0	2	0.40			3	29.7
HEALTH SERVICE AREA V	2,504	21.8	1,647	14.3	793	6.9	64	0.56	18	10.9	68	28.8
EASTERN SHORE DISTRICT 22	55	23.3	41	17.4	5	2.1	9	3.81			3	60.4
THREE RIVERS HEALTH DISTRICT	118	15.3	86	11.1	28	3.6	4	0.52			7	43.9
HAMPTON CITY DISTRICT	241	27.0	145	16.3	94	10.5	2	0.22	1	6.9	5	27.8
PENINSULA HEALTH DISTRICT	460	19.9	310	13.4	140	6.0	10	0.43	8	25.8	17	36.0
CHESAPEAKE CITY DISTRICT	246	15.4	165	10.3	75	4.7	6	0.38	2	12.1	10	30.3
NORFOLK CITY DISTRICT	517	36.7	346	24.5	164	11.6	7	0.50	2	5.8	10	34.5
PORTSMOUTH CITY DISTRICT	207	37.6	133	24.2	63	11.4	11	2.00	1	7.5	2	17.5
VIRGINIA BEACH CITY DISTRICT	492	17.7	313	11.3	173	6.2	6	0.22	3	9.6	10	17.5
WESTERN TIDEWATER DISTRICT	168	17.6	108	11.3	51	5.4	9	0.94	1	9.3	4	20.4
NEWPORT NEWS CITY	348	29.5	248	21.1	93	7.9	7	0.59	8	32.3	7	29.3
COLONIAL PENINSULA AREA	112	9.8	62	5.4	47	4.1	3	0.26			10	42.9
UNKNOWN VA CITY OR COUNTY												
MEDICAL EXAMINER DISTRICTS, HEALTH MAINTENANCE ORGANIZATION REGIONS, AND PERINATAL REGIONS												
MED 1 - WESTERN VIRGINIA	1,944	18.9	1,561	15.2	287	2.8	96	0.93	16	10.2	74	35.5
MED 2 - NORTHERN VIRGINIA	1,891	11.2	1,338	7.9	508	3.0	45	0.27	9	6.7	66	19.0
MED 3 - CENTRAL VIRGINIA	2,503	17.4	1,716	11.9	701	4.9	86	0.60	10	5.8	110	37.5
MED 4 - TIDEWATER VIRGINIA	2,313	22.7	1,519	14.9	736	7.2	58	0.57	18	11.8	54	25.8
HMO 1 - SOUTHWEST VIRGINIA	508	24.7	473	23.0	14	0.7	21	1.02	6	12.7	21	49.4
HMO 2 - ROANOKE AREA	1,253	18.6	952	14.1	237	3.5	64	0.95	9	9.5	48	34.8
HMO 3 - BLUE RIDGE AREA	796	14.4	613	11.1	147	2.7	36	0.65	6	9.8	36	32.6
HMO 4 - NORTHERN VIRGINIA	1,796	10.8	1,236	7.4	524	3.2	36	0.22	4	3.2	57	16.7
HMO 5 - CENTRAL VIRGINIA	1,851	19.1	1,256	13.0	531	5.5	64	0.66	10	8.0	77	38.8
HMO 6 - HAMPTON ROADS	2,447	22.0	1,604	14.4	779	7.0	64	0.57	18	11.2	65	28.4
PER 1 - SOUTHWESTERN	1,276	70.2	1,044	57.5	178	9.8	54	2.97	11	10.5	48	127.9
PER 2 - WEST CENTRAL	1,266	30.9	976	23.9	223	5.5	67	1.64	10	10.2	57	67.9
PER 3 - EAST CENTRAL	2,238	78.8	1,550	54.6	612	21.5	76	2.68	10	6.5	93	162.5
PER 4 - NORTHERN	1,485	23.9	1,003	16.1	454	7.3	28	0.45	4	4.0	45	36.1
PER 5 - EASTERN	2,386	16.6	1,561	10.9	765	5.3	60	0.42	18	11.5	61	20.7
PLANNING DISTRICTS NOT COTERMINOUS WITH HEALTH DISTRICTS												
ALLEGHANY/ROANOKE DISTRICT 5	354	21.6	247	15.0	87	5.3	20	1.22	3	12.1	14	41.7
NORTHERN VIRGINIA DISTRICT 8	1,485	10.3	1,003	7.0	454	3.2	28	0.19	4	4.0	45	15.3
WEST PIEDMONT PLAN DISTRICT 12	268	18.6	234	16.2	23	1.6	11	0.76	3	12.8	7	23.8
RICHMOND REGIONAL DISTRICT 15	1,138	16.8	722	10.6	379	5.6	37	0.55	3	4.2	48	34.6
NORTHERN NECK PLAN DISTRICT 17	35	14.8	23	9.7	11	4.6	1	0.42			2	40.5
MIDDLE PENINSULA DISTRICT 18	83	15.5	63	11.8	17	3.2	3	0.56			5	45.4
CRATER PLANNING DISTRICT 19	322	31.6	232	22.8	74	7.3	16	1.57	5	21.6	14	66.6
SOUTHEASTERN VA PLAN DIST 20	1,630	22.4	1,065	14.6	526	7.2	39	0.54	9	8.5	36	24.0
PENINSULA PLANNING DISTRICT 21	701	21.8	455	14.2	234	7.3	12	0.37	9	19.8	22	33.7
HAMPTON ROADS PLAN DISTRICT 23	2,331	22.2	1,520	14.5	760	7.2	51	0.49	18	11.8	58	26.9

NOTE: The Colonial Peninsula Area is the Aggregate of James City County, York County, Poquoson City, and Williamsburg City.

TABLE 2
RESIDENT TEENAGE PREGNANCIES, LIVE BIRTHS, INDUCED TERMINATIONS, NATURAL FETAL DEATHS, INFANT DEATHS UNDER ONE YEAR OF AGE TO TEENAGE MOTHERS, AND TOTAL TEENAGE DEATHS WITH RATES PER 1,000 FEMALES AGES 10-19, LIVE BIRTHS, AND TOTAL TEEN POPULATION BY PLANNING DISTRICTS AND CITY OR COUNTY
VIRGINIA, 2012

PLANNING DISTRICT AND CITY / COUNTY	TEENAGE TOTAL PREGNANCIES	RATE PER 1,000 FEMALES	TEENAGE LIVE BIRTHS	RATE PER 1,000 FEMALES	TEENAGE INDUCED TERMINATIONS	RATE PER 1,000 FEMALES	TEENAGE FETAL DEATHS	RATE PER 1,000 FEMALES	TEENAGE INFANT DEATHS	RATE PER 1,000 LIVE BIRTHS	TEENAGE TOTAL DEATHS	RATE PER 100,000 POPULATION
COMMONWEALTH OF VIRGINIA	8,651	16.7	6,134	11.8	2,232	4.3	285	0.55	53	8.6	304	28.7
PLANNING DISTRICT 1	142	27.1	134	25.6	2	0.4	6	1.15	1	7.5	10	91.6
LEE COUNTY	44	32.6	42	31.1	1	0.7	1	0.74			3	105.7
SCOTT COUNTY	20	16.1	19	15.3			1	0.80	1	52.6	1	40.1
WISE COUNTY	63	26.1	58	24.1	1	0.4	4	1.66			6	117.3
NORTON CITY	15	63.3	15	63.3								
PLANNING DISTRICT 2	144	23.5	136	22.2	1	0.2	7	1.14	1	7.4	7	55.3
BUCHANAN COUNTY	28	23.2	26	21.5			2	1.66			2	77.6
DICKENSON COUNTY	21	23.7	20	22.5			1	1.13				
RUSSELL COUNTY	36	23.1	36	23.1							1	31.3
TAZEWELL COUNTY	59	23.8	54	21.8	1	0.4	4	1.61	1	18.5	4	78.7
PLANNING DISTRICT 3	260	24.1	238	22.0	13	1.2	9	0.83	4	16.8	5	22.3
BLAND COUNTY	8	25.6	7	22.4	1	3.2						
CARROLL COUNTY	38	23.3	35	21.4	2	1.2	1	0.61			1	28.8
GRAYSON COUNTY	13	15.6	12	14.4			1	1.20				
SMYTH COUNTY	54	29.5	51	27.8	2	1.1	1	0.55			1	26.8
WASHINGTON COUNTY	59	18.9	54	17.3	3	1.0	2	0.64	2	37.0	3	46.4
WYTHE COUNTY	47	29.0	40	24.7	4	2.5	3	1.85	1	25.0		
BRISTOL CITY	20	19.7	19	18.8	1	1.0			1	52.6		
GALAX CITY	21	48.3	20	46.0			1	2.30				
PLANNING DISTRICT 4	212	17.3	152	12.4	56	4.6	4	0.33			6	23.7
FLOYD COUNTY	15	16.5	11	12.1	4	4.4						
GILES COUNTY	28	28.8	20	20.6	7	7.2	1	1.03				
MONTGOMERY COUNTY	82	12.1	54	8.0	26	3.8	2	0.30			2	14.0
PULASKI COUNTY	54	29.9	48	26.6	5	2.8	1	0.55			4	105.4
RADFORD CITY	33	18.4	19	10.6	14	7.8						
PLANNING DISTRICT 5	354	21.6	247	15.0	87	5.3	20	1.22	3	12.1	14	41.7
ALLEGHANY COUNTY	14	14.2	12	12.1	2	2.0					2	98.2
BOTETOURT COUNTY	15	7.0	8	3.8	7	3.3						
CRAIG COUNTY	3	9.5	3	9.5								
ROANOKE COUNTY	79	13.4	37	6.3	31	5.3	11	1.87			6	50.1
COVINGTON CITY	12	35.7	11	32.7			1	2.98				
ROANOKE CITY	190	37.7	148	29.4	36	7.1	6	1.19	2	13.5	4	38.8
SALEM CITY	41	23.8	28	16.2	11	6.4	2	1.16	1	35.7	2	57.5
PLANNING DISTRICT 6	289	14.2	223	11.0	52	2.6	14	0.69	2	9.0	9	22.7
AUGUSTA COUNTY	65	14.9	53	12.2	10	2.3	2	0.46			5	55.1
BATH COUNTY	5	19.2	4	15.4	1	3.8						
HIGHLAND COUNTY	1	10.1			1	10.1						
ROCKBRIDGE COUNTY	14	11.9	12	10.2	1	0.8	1	0.85	1	83.3		
ROCKINGHAM COUNTY	63	11.8	47	8.8	14	2.6	2	0.37			3	28.4
BUENA VISTA CITY	8	15.7	7	13.8	1	2.0						
HARRISONBURG CITY	56	10.5	43	8.0	11	2.1	2	0.37				
LEXINGTON CITY	11	19.0	6	10.4	5	8.6						
STAUNTON CITY	39	26.3	33	22.3	4	2.7	2	1.35			1	38.2
WAYNESBORO CITY	27	23.1	18	15.4	4	3.4	5	4.28	1	55.6		
PLANNING DISTRICT 7	234	16.1	209	14.4	20	1.4	5	0.34	4	19.1	13	44.1
CLARKE COUNTY	11	11.3	10	10.3	1	1.0						
FREDERICK COUNTY	65	12.1	56	10.4	6	1.1	3	0.56			7	63.5
PAGE COUNTY	28	20.0	26	18.6	1	0.7	1	0.71	1	38.5	2	70.6
SHENANDOAH COUNTY	44	17.5	42	16.7	2	0.8					1	19.4
WARREN COUNTY	36	14.3	33	13.1	3	1.2			3	90.9	1	19.8
WINCHESTER CITY	50	28.9	42	24.2	7	4.0	1	0.58			2	57.3
PLANNING DISTRICT 8	1,485	10.3	1,003	7.0	454	3.2	28	0.19	4	4.0	45	15.3
ARLINGTON COUNTY	79	10.1	54	6.9	24	3.1	1	0.13				
FAIRFAX COUNTY	518	7.4	370	5.3	139	2.0	9	0.13	1	2.7	20	13.8
LOUDOUN COUNTY	155	6.3	109	4.5	43	1.8	3	0.12			8	16.1
PRINCE WILLIAM COUNTY	423	13.8	325	10.6	91	3.0	7	0.23	2	6.2	8	12.7
ALEXANDRIA CITY	148	30.9	72	15.0	72	15.0	4	0.84			6	61.5
FAIRFAX CITY	18	14.5	8	6.4	9	7.2	1	0.81				
FALLS CHURCH CITY	18	19.6	3	3.3	15	16.3						
MANASSAS CITY	118	42.7	59	21.3	57	20.6	2	0.72			3	52.2
MANASSAS PARK CITY	8	7.5	3	2.8	4	3.7	1	0.93	1	333.3		
PLANNING DISTRICT 9	172	15.3	126	11.2	34	3.0	12	1.07	1	7.9	8	34.6
CULPEPER COUNTY	61	18.9	48	14.9	10	3.1	3	0.93			1	14.9
FAUQUIER COUNTY	59	12.5	41	8.7	15	3.2	3	0.64			4	41.6
MADISON COUNTY	14	16.7	11	13.1	3	3.6					1	60.4
ORANGE COUNTY	32	15.7	22	10.8	5	2.4	5	2.45	1	45.5	1	23.2
RAPPAHANNOCK COUNTY	6	14.3	4	9.5	1	2.4	1	2.38			1	115.2
PLANNING DISTRICT 10	192	12.6	124	8.1	60	3.9	8	0.53			10	32.7
ALBEMARLE COUNTY	59	7.5	40	5.1	17	2.2	2	0.25			5	32.3
FLUVANNA COUNTY	20	12.5	11	6.8	8	5.0	1	0.62			2	63.1
GREENE COUNTY	8	7.3	6	5.5	1	0.9	1	0.92				
LOUISA COUNTY	33	17.8	29	15.6	3	1.6	1	0.54			2	51.8
NELSON COUNTY	12	15.8	8	10.5	2	2.6	2	2.63				
CHARLOTTESVILLE CITY	60	29.1	30	14.6	29	14.1	1	0.49			1	24.6
PLANNING DISTRICT 11	275	15.9	197	11.4	53	3.1	25	1.45	2	10.2	16	46.4
AMHERST COUNTY	47	22.2	35	16.6	11	5.2	1	0.47			3	70.4
APPOMATTOX COUNTY	19	20.9	16	17.6	2	2.2	1	1.10				
BEDFORD COUNTY	44	10.1	35	8.0	5	1.1	4	0.92	1	28.6	8	88.2
CAMPBELL COUNTY	55	16.1	41	12.0	5	1.5	9	2.63	1	24.4	2	29.0
BEDFORD CITY	13	37.8	9	26.2	1	2.9	3	8.72				
LYNCHBURG CITY	97	15.9	61	10.0	29	4.7	7	1.14			3	25.7

NOTES: Total Pregnancy, Live Birth, Induced Termination, And Natural Fetal Death Rates Are Per 1,000 Projected Population Data For Females Ages 10-19.
Infant Death Rates Are Per 1,000 Teenage Live Births. Teenage Death Rates Are Per 100,000 Projected Population Data For Males And Females Ages 10-19.
Population Estimates Are From The U.S. Bureau of the Census.

[continued]

TABLE 2
RESIDENT TEENAGE PREGNANCIES, LIVE BIRTHS, INDUCED TERMINATIONS, NATURAL FETAL DEATHS, INFANT DEATHS UNDER ONE YEAR OF AGE TO TEENAGE MOTHERS, AND TOTAL TEENAGE DEATHS WITH RATES PER 1,000 FEMALES AGES 10-19, LIVE BIRTHS, AND TOTAL TEEN POPULATION BY PLANNING DISTRICTS AND CITY OR COUNTY
VIRGINIA, 2012

PLANNING DISTRICT AND CITY / COUNTY	TEENAGE TOTAL PREGNANCIES	RATE PER 1,000 FEMALES	TEENAGE LIVE BIRTHS	RATE PER 1,000 FEMALES	TEENAGE INDUCED TERMINATIONS	RATE PER 1,000 FEMALES	TEENAGE FETAL DEATHS	RATE PER 1,000 FEMALES	TEENAGE INFANT DEATHS	RATE PER 1,000 LIVE BIRTHS	TEENAGE TOTAL DEATHS	RATE PER 100,000 POPULATION
COMMONWEALTH OF VIRGINIA	8,651	16.7	6,134	11.8	2,232	4.3	285	0.55	53	8.6	304	28.7
PLANNING DISTRICT 12	268	18.6	234	16.2	23	1.6	11	0.76	3	12.8	7	23.8
FRANKLIN COUNTY	65	18.7	51	14.7	13	3.7	1	0.29	1	19.6	3	42.8
HENRY COUNTY	55	18.3	47	15.6	5	1.7	3	1.00	1	21.3	1	16.3
PATRICK COUNTY	16	15.9	15	14.9	1	1.0						
PITTSYLVANIA COUNTY	52	14.2	48	13.1	3	0.8	1	0.27			1	13.2
DANVILLE CITY	52	20.9	49	19.7	1	0.4	2	0.80	1	20.4		
MARTINSVILLE CITY	28	37.1	24	31.8			4	5.30			2	132.1
PLANNING DISTRICT 13	115	23.1	98	19.7	15	3.0	2	0.40			3	29.7
BRUNSWICK COUNTY	28	29.5	22	23.2	6	6.3						
HALIFAX COUNTY	46	20.4	41	18.2	3	1.3	2	0.89			2	44.4
MECKLENBURG COUNTY	41	23.0	35	19.7	6	3.4					1	27.7
PLANNING DISTRICT 14	149	23.1	118	18.3	28	4.3	3	0.46	2	16.9	9	68.1
AMELIA COUNTY	15	19.9	14	18.6	1	1.3					2	127.5
BUCKINGHAM COUNTY	16	19.2	14	16.8	2	2.4					1	56.2
CHARLOTTE COUNTY	22	28.5	17	22.0	5	6.5					2	121.7
CUMBERLAND COUNTY	9	14.6	8	13.0	1	1.6					1	79.7
LUNENBURG COUNTY	25	38.3	22	33.7	3	4.6						
NOTTOWAY COUNTY	34	39.6	27	31.4	6	7.0	1	1.16	2	74.1	1	58.0
PRINCE EDWARD COUNTY	28	14.2	16	8.1	10	5.1	2	1.02			2	51.3
PLANNING DISTRICT 15	1,138	16.8	722	10.6	379	5.6	37	0.55	3	4.2	48	34.6
CHARLES CITY COUNTY	4	12.0	4	12.0								
CHESTERFIELD COUNTY	298	12.3	213	8.8	74	3.0	11	0.45	2	9.4	12	24.2
GOOCHLAND COUNTY	12	9.5	4	3.2	6	4.8	2	1.59				
HANOVER COUNTY	56	7.7	39	5.3	17	2.3					5	32.7
HENRICO COUNTY	233	11.9	171	8.7	46	2.3	16	0.82			15	37.1
NEW KENT COUNTY	19	16.4	12	10.4	7	6.0					1	40.6
POWHATAN COUNTY	19	11.1	15	8.7	4	2.3						
RICHMOND CITY	497	40.7	264	21.6	225	18.4	8	0.66	1	3.8	15	63.7
PLANNING DISTRICT 16	396	15.3	294	11.4	88	3.4	14	0.54			12	22.9
CAROLINE COUNTY	47	26.8	33	18.8	11	6.3	3	1.71				
KING GEORGE COUNTY	38	22.5	28	16.6	7	4.1	3	1.78				
SPOTSYLVANIA COUNTY	116	12.4	100	10.7	15	1.6	1	0.11			5	25.9
STAFFORD COUNTY	127	11.6	103	9.4	20	1.8	4	0.36			7	31.4
FREDERICKSBURG CITY	68	31.9	30	14.1	35	16.4	3	1.41				
PLANNING DISTRICT 17	35	14.8	23	9.7	11	4.6	1	0.42			2	40.5
LANCASTER COUNTY	8	16.7	4	8.3	4	8.3					1	98.1
NORTHUMBERLAND COUNTY	5	9.7	4	7.7	1	1.9						
RICHMOND COUNTY	3	6.8	1	2.3	2	4.5						
WESTMORELAND COUNTY	19	20.4	14	15.1	4	4.3	1	1.08			1	53.0
PLANNING DISTRICT 18	83	15.5	63	11.8	17	3.2	3	0.56			5	45.4
ESSEX COUNTY	20	27.1	17	23.0	2	2.7	1	1.35				
GLOUCESTER COUNTY	34	15.2	26	11.6	6	2.7	2	0.89			2	42.3
KING AND QUEEN COUNTY	9	24.6	7	19.1	2	5.5					1	126.4
KING WILLIAM COUNTY	10	9.7	7	6.8	3	2.9					1	47.0
MATHEWS COUNTY	4	8.0	2	4.0	2	4.0					1	97.8
MIDDLESEX COUNTY	6	12.7	4	8.5	2	4.2						
PLANNING DISTRICT 19	322	31.6	232	22.8	74	7.3	16	1.57	5	21.6	14	66.6
DINWIDDIE COUNTY	28	15.3	25	13.7	3	1.6			2	80.0	4	106.8
GREENSVILLE COUNTY	16	29.0	16	29.0							2	173.2
PRINCE GEORGE COUNTY	36	15.8	24	10.5	9	4.0	3	1.32			5	104.1
SURRY COUNTY	3	7.3	1	2.4	1	2.4	1	2.44			1	121.7
SUSSEX COUNTY	14	25.9	10	18.5	3	5.5	1	1.85				
COLONIAL HEIGHTS CITY	33	29.4	21	18.7	12	10.7					1	44.4
EMPORIA CITY	7	18.2	5	13.0	1	2.6	1	2.60				
HOPEWELL CITY	71	52.4	47	34.7	19	14.0	5	3.69	1	21.3		
PETERSBURG CITY	114	66.7	83	48.6	26	15.2	5	2.93	2	24.1	1	28.4
PLANNING DISTRICT 20	1,630	22.4	1,065	14.6	526	7.2	39	0.54	9	8.5	36	24.0
ISLE OF WIGHT COUNTY	22	9.9	12	5.4	8	3.6	2	0.90			1	21.6
SOUTHAMPTON COUNTY	8	7.3	7	6.4			1	0.91			1	45.4
CHESAPEAKE CITY	246	15.4	165	10.3	75	4.7	6	0.38	2	12.1	10	30.3
FRANKLIN CITY	24	49.1	19	38.9	4	8.2	1	2.04				
NORFOLK CITY	517	36.7	346	24.5	164	11.6	7	0.50	2	5.8	10	34.5
PORTSMOUTH CITY	207	37.6	133	24.2	63	11.4	11	2.00	1	7.5	2	17.5
SUFFOLK CITY	114	19.9	70	12.2	39	6.8	5	0.87	1	14.3	2	17.0
VIRGINIA BEACH CITY	492	17.7	313	11.3	173	6.2	6	0.22	3	9.6	10	17.5
PLANNING DISTRICT 21	701	21.8	455	14.2	234	7.3	12	0.37	9	19.8	22	33.7
JAMES CITY COUNTY	43	10.5	36	8.8	6	1.5	1	0.24			7	81.9
YORK COUNTY	33	6.7	17	3.5	15	3.1	1	0.20			2	19.8
HAMPTON CITY	241	27.0	145	16.3	94	10.5	2	0.22	1	6.9	5	27.8
NEWPORT NEWS CITY	348	29.5	248	21.1	93	7.9	7	0.59	8	32.3	7	29.3
POQUOSON CITY	6	6.8	3	3.4	3	3.4					1	53.4
WILLIAMSBURG CITY	30	19.9	6	4.0	23	15.3	1	0.66				
PLANNING DISTRICT 22	55	23.3	41	17.4	5	2.1	9	3.81			3	60.4
ACCOMACK COUNTY	46	26.2	32	18.2	5	2.8	9	5.12			2	53.7
NORTHAMPTON COUNTY	9	14.9	9	14.9							1	80.8
PLANNING DISTRICT 23	2,331	22.2	1,520	14.5	760	7.2	51	0.49	18	11.8	58	26.9
UNKNOWN VA CITY OR COUNTY												

NOTE: PLANNING DISTRICT 23, THE HAMPTON ROADS PLANNING DISTRICT, WAS CREATED IN 1990 AS THE AGGREGATE OF PLANNING DISTRICTS 20 AND 21.

TABLE 3
RESIDENT TEENAGE PREGNANCIES, LIVE BIRTHS, INDUCED TERMINATIONS, NATURAL FETAL DEATHS, INFANT DEATHS UNDER ONE YEAR OF AGE TO TEENAGE MOTHERS, AND TOTAL TEENAGE DEATHS WITH RATES PER 1,000 FEMALES AGES 10-19, LIVE BIRTHS, AND TOTAL TEEN POPULATION BY HEALTH DISTRICTS AND HEALTH SERVICE AREAS BY CITY OR COUNTY
VIRGINIA, 2012

HEALTH DISTRICTS AND HEALTH SERVICE AREAS BY CITY/COUNTY IN PLANNING DISTRICT ORDER	TEENAGE TOTAL PREGNANCIES	RATE PER 1,000 FEMALES	TEENAGE LIVE BIRTHS	RATE PER 1,000 FEMALES	TEENAGE INDUCED TERMINATIONS	RATE PER 1,000 FEMALES	TEENAGE FETAL DEATHS	RATE PER 1,000 FEMALES	TEENAGE INFANT DEATHS	RATE PER 1,000 LIVE BIRTHS	TEENAGE TOTAL DEATHS	RATE PER 100,000 POPULATION
COMMONWEALTH OF VIRGINIA	8,651	16.7	6,134	11.8	2,232	4.3	285	0.55	53	8.6	304	28.7
HEALTH SERVICE AREA I	1,283	14.7	976	11.2	254	2.9	53	0.61	7	7.2	52	29.7
HEALTH SERVICE AREA II	1,485	10.3	1,003	7.0	454	3.2	28	0.19	4	4.0	45	15.3
HEALTH SERVICE AREA III	1,655	20.1	1,338	16.2	235	2.8	82	0.99	14	10.5	65	38.5
HEALTH SERVICE AREA IV	1,724	19.3	1,170	13.1	496	5.5	58	0.65	10	8.5	74	40.4
HEALTH SERVICE AREA V	2,504	21.8	1,647	14.3	793	6.9	64	0.56	18	10.9	68	28.8
LENOWISCO DISTRICT	142	27.1	134	25.6	2	0.4	6	1.15	1	7.5	10	91.6
LEE COUNTY	44	32.6	42	31.1	1	0.7	1	0.74			3	105.7
SCOTT COUNTY	20	16.1	19	15.3			1	0.80	1	52.6	1	40.1
WISE COUNTY	63	26.1	58	24.1	1	0.4	4	1.66			6	117.3
NORTON CITY	15	63.3	15	63.3								
CUMBERLAND PLATEAU	144	23.5	136	22.2	1	0.2	7	1.14	1	7.4	7	55.3
BUCHANAN COUNTY	28	23.2	26	21.5			2	1.66			2	77.6
DICKENSON COUNTY	21	23.7	20	22.5			1	1.13				
RUSSELL COUNTY	36	23.1	36	23.1							1	31.3
TAZEWELL COUNTY	59	23.8	54	21.8	1	0.4	4	1.61	1	18.5	4	78.7
MOUNT ROGERS DISTRICT	260	24.1	238	22.0	13	1.2	9	0.83	4	16.8	5	22.3
BLAND COUNTY	8	25.6	7	22.4	1	3.2						
CARROLL COUNTY	38	23.3	35	21.4	2	1.2	1	0.61			1	28.8
GRAYSON COUNTY	13	15.6	12	14.4			1	1.20				
SMYTH COUNTY	54	29.5	51	27.8	2	1.1	1	0.55			1	26.8
WASHINGTON COUNTY	59	18.9	54	17.3	3	1.0	2	0.64	2	37.0	3	46.4
WYTHE COUNTY	47	29.0	40	24.7	4	2.5	3	1.85	1	25.0		
BRISTOL CITY	20	19.7	19	18.8	1	1.0			1	52.6		
GALAX CITY	21	48.3	20	46.0			1	2.30				
NEW RIVER DISTRICT	212	17.3	152	12.4	56	4.6	4	0.33			6	23.7
FLOYD COUNTY	15	16.5	11	12.1	4	4.4						
GILES COUNTY	28	28.8	20	20.6	7	7.2	1	1.03				
MONTGOMERY COUNTY	82	12.1	54	8.0	26	3.8	2	0.30			2	14.0
PULASKI COUNTY	54	29.9	48	26.6	5	2.8	1	0.55			4	105.4
RADFORD CITY	33	18.4	19	10.6	14	7.8						
ALLEGHANY DISTRICT	164	14.4	99	8.7	51	4.5	14	1.23	1	10.1	10	43.0
ALLEGHANY COUNTY	14	14.2	12	12.1	2	2.0					2	98.2
BOTETOURT COUNTY	15	7.0	8	3.8	7	3.3						
CRAIG COUNTY	3	9.5	3	9.5								
ROANOKE COUNTY	79	13.4	37	6.3	31	5.3	11	1.87			6	50.1
COVINGTON CITY	12	35.7	11	32.7			1	2.98				
SALEM CITY	41	23.8	28	16.2	11	6.4	2	1.16	1	35.7	2	57.5
ROANOKE CITY DISTRICT	190	37.7	148	29.4	36	7.1	6	1.19	2	13.5	4	38.8
CENTRAL SHENANDOAH	289	14.2	223	11.0	52	2.6	14	0.69	2	9.0	9	22.7
AUGUSTA COUNTY	65	14.9	53	12.2	10	2.3	2	0.46			5	55.1
BATH COUNTY	5	19.2	4	15.4	1	3.8						
HIGHLAND COUNTY	1	10.1			1	10.1						
ROCKBRIDGE COUNTY	14	11.9	12	10.2	1	0.8	1	0.85	1	83.3		
ROCKINGHAM COUNTY	63	11.8	47	8.8	14	2.6	2	0.37			3	28.4
BUENA VISTA CITY	8	15.7	7	13.8	1	2.0						
HARRISONBURG CITY	56	10.5	43	8.0	11	2.1	2	0.37				
LEXINGTON CITY	11	19.0	6	10.4	5	8.6						
STAUNTON CITY	39	26.3	33	22.3	4	2.7	2	1.35			1	38.2
WAYNESBORO CITY	27	23.1	18	15.4	4	3.4	5	4.28	1	55.6		
LORD FAIRFAX DISTRICT	234	16.1	209	14.4	20	1.4	5	0.34	4	19.1	13	44.1
CLARKE COUNTY	11	11.3	10	10.3	1	1.0						
FREDERICK COUNTY	65	12.1	56	10.4	6	1.1	3	0.56			7	63.5
PAGE COUNTY	28	20.0	26	18.6	1	0.7	1	0.71	1	38.5	2	70.6
SHENANDOAH COUNTY	44	17.5	42	16.7	2	0.8					1	19.4
WARREN COUNTY	36	14.3	33	13.1	3	1.2			3	90.9	1	19.8
WINCHESTER CITY	50	28.9	42	24.2	7	4.0	1	0.58			2	57.3
ALEXANDRIA DISTRICT	148	30.9	72	15.0	72	15.0	4	0.84			6	61.5
ARLINGTON DISTRICT	79	10.1	54	6.9	24	3.1	1	0.13				
FAIRFAX DISTRICT	554	7.7	381	5.3	163	2.3	10	0.14	1	2.6	20	13.4
FAIRFAX COUNTY	518	7.4	370	5.3	139	2.0	9	0.13	1	2.7	20	13.8
FAIRFAX CITY	18	14.5	8	6.4	9	7.2	1	0.81				
FALLS CHURCH CITY	18	19.6	3	3.3	15	16.3						
LOUDOUN DISTRICT	155	6.3	109	4.5	43	1.8	3	0.12			8	16.1
PRINCE WILLIAM DISTRICT	549	15.9	387	11.2	152	4.4	10	0.29	3	7.8	11	15.5
PRINCE WILLIAM COUNTY	423	13.8	325	10.6	91	3.0	7	0.23	2	6.2	8	12.7
MANASSAS CITY	118	42.7	59	21.3	57	20.6	2	0.72			3	52.2
MANASSAS PARK CITY	8	7.5	3	2.8	4	3.7	1	0.93	1	333.3		
RAPPAHANNOCK/RAPIDAN	172	15.3	126	11.2	34	3.0	12	1.07	1	7.9	8	34.6
CULPEPER COUNTY	61	18.9	48	14.9	10	3.1	3	0.93			1	14.9
FAUQUIER COUNTY	59	12.5	41	8.7	15	3.2	3	0.64			4	41.6
MADISON COUNTY	14	16.7	11	13.1	3	3.6					1	60.4
ORANGE COUNTY	32	15.7	22	10.8	5	2.4	5	2.45	1	45.5	1	23.2
RAPPAHANNOCK COUNTY	6	14.3	4	9.5	1	2.4	1	2.38			1	115.2
THOMAS JEFFERSON	192	12.6	124	8.1	60	3.9	8	0.53			10	32.7
ALBEMARLE COUNTY	59	7.5	40	5.1	17	2.2	2	0.25			5	32.3
FLUVANNA COUNTY	20	12.5	11	6.8	8	5.0	1	0.62			2	63.1
GREENE COUNTY	8	7.3	6	5.5	1	0.9	1	0.92				
LOUISA COUNTY	33	17.8	29	15.6	3	1.6	1	0.54			2	51.8
NELSON COUNTY	12	15.8	8	10.5	2	2.6	2	2.63				
CHARLOTTESVILLE CITY	60	29.1	30	14.6	29	14.1	1	0.49			1	24.6

NOTES: Health Service Area I is the Northwest Virginia Area of the Five Health Districts of Planning Districts 6-7, 9-10, and 16.
Health Service Area II is the Northern Virginia Area of the Five Health Districts of Planning District 8.
Health Service Area III is the Southwest Virginia Area of the Nine Health Districts of Planning Districts 1-5 and 11-12.
Health Service Area IV is the Central Virginia Area of the Seven Health Districts of Planning Districts 13-15 and 19.
Health Service Area V is the Eastern Virginia Area of the Nine Health Districts of Planning Districts 17-18 and 20-22.

[continued]

TABLE 3
RESIDENT TEENAGE PREGNANCIES, LIVE BIRTHS, INDUCED TERMINATIONS, NATURAL FETAL DEATHS, INFANT DEATHS UNDER ONE YEAR OF AGE TO TEENAGE MOTHERS, AND TOTAL TEENAGE DEATHS WITH RATES PER 1,000 FEMALES AGES 10-19, LIVE BIRTHS, AND TOTAL TEEN POPULATION BY HEALTH DISTRICTS AND HEALTH SERVICE AREAS BY CITY OR COUNTY
VIRGINIA, 2012

HEALTH DISTRICTS AND HEALTH SERVICE AREAS BY CITY/COUNTY IN PLANNING DISTRICT ORDER	TEENAGE TOTAL PREGNANCIES	RATE PER 1,000 FEMALES	TEENAGE LIVE BIRTHS	RATE PER 1,000 FEMALES	TEENAGE INDUCED TERMINATIONS	RATE PER 1,000 FEMALES	TEENAGE FETAL DEATHS	RATE PER 1,000 FEMALES	TEENAGE INFANT DEATHS	RATE PER 1,000 LIVE BIRTHS	TEENAGE TOTAL DEATHS	RATE PER 100,000 POPULATION
CENTRAL VIRGINIA	275	15.9	197	11.4	53	3.1	25	1.45	2	10.2	16	46.4
AMHERST COUNTY	47	22.2	35	16.6	11	5.2	1	0.47			3	70.4
APPOMATTOX COUNTY	19	20.9	16	17.6	2	2.2	1	1.10				
BEDFORD COUNTY	44	10.1	35	8.0	5	1.1	4	0.92	1	28.6	8	88.2
CAMPBELL COUNTY	55	16.1	41	12.0	5	1.5	9	2.63	1	24.4	2	29.0
BEDFORD CITY	13	37.8	9	26.2	1	2.9	3	8.72				
LYNCHBURG CITY	97	15.9	61	10.0	29	4.7	7	1.14			3	25.7
PITTSYLVANIA/DANVILLE	104	16.9	97	15.8	4	0.6	3	0.49	1	10.3	1	7.9
PITTSYLVANIA COUNTY	52	14.2	48	13.1	3	0.8	1	0.27			1	13.2
DANVILLE CITY	52	20.9	49	19.7	1	0.4	2	0.80	1	20.4		
WEST PIEDMONT	164	19.9	137	16.6	19	2.3	8	0.97	2	14.6	6	36.0
FRANKLIN COUNTY	65	18.7	51	14.7	13	3.7	1	0.29	1	19.6	3	42.8
HENRY COUNTY	55	18.3	47	15.6	5	1.7	3	1.00	1	21.3	1	16.3
PATRICK COUNTY	16	15.9	15	14.9	1	1.0						
MARTINSVILLE CITY	28	37.1	24	31.8			4	5.30			2	132.1
SOUTHSIDE DISTRICT	115	23.1	98	19.7	15	3.0	2	0.40			3	29.7
BRUNSWICK COUNTY	28	29.5	22	23.2	6	6.3						
HALIFAX COUNTY	46	20.4	41	18.2	3	1.3	2	0.89			2	44.4
MECKLENBURG COUNTY	41	23.0	35	19.7	6	3.4					1	27.7
PIEDMONT DISTRICT	149	23.1	118	18.3	28	4.3	3	0.46	2	16.9	9	68.1
AMELIA COUNTY	15	19.9	14	18.6	1	1.3					2	127.5
BUCKINGHAM COUNTY	16	19.2	14	16.8	2	2.4					1	56.2
CHARLOTTE COUNTY	22	28.5	17	22.0	5	6.5					2	121.7
CUMBERLAND COUNTY	9	14.6	8	13.0	1	1.6					1	79.7
LUNENBURG COUNTY	25	38.3	22	33.7	3	4.6						
NOTTOWAY COUNTY	34	39.6	27	31.4	6	7.0	1	1.16	2	74.1	1	58.0
PRINCE EDWARD COUNTY	28	14.2	16	8.1	10	5.1	2	1.02			2	51.3
CHESTERFIELD DISTRICT	350	12.9	249	9.2	90	3.3	11	0.41	2	8.0	13	23.3
CHESTERFIELD COUNTY	298	12.3	213	8.8	74	3.0	11	0.45	2	9.4	12	24.2
POWHATAN COUNTY	19	11.1	15	8.7	4	2.3						
COLONIAL HEIGHTS CITY	33	29.4	21	18.7	12	10.7					1	44.4
CHICKAHOMINY DISTRICT	91	9.1	59	5.9	30	3.0	2	0.20			6	28.4
CHARLES CITY COUNTY	4	12.0	4	12.0								
GOOCHLAND COUNTY	12	9.5	4	3.2	6	4.8	2	1.59				
HANOVER COUNTY	56	7.7	39	5.3	17	2.3					5	32.7
NEW KENT COUNTY	19	16.4	12	10.4	7	6.0					1	40.6
HENRICO DISTRICT	233	11.9	171	8.7	46	2.3	16	0.82			15	37.1
RICHMOND CITY DISTRICT	497	40.7	264	21.6	225	18.4	8	0.66	1	3.8	15	63.7
RAPPAHANNOCK DISTRICT	396	15.3	294	11.4	88	3.4	14	0.54			12	22.9
CAROLINE COUNTY	47	26.8	33	18.8	11	6.3	3	1.71				
KING GEORGE COUNTY	38	22.5	28	16.6	7	4.1	3	1.78				
SPOTSYLVANIA COUNTY	116	12.4	100	10.7	15	1.6	1	0.11			5	25.9
STAFFORD COUNTY	127	11.6	103	9.4	20	1.8	4	0.36			7	31.4
FREDERICKSBURG CITY	68	31.9	30	14.1	35	16.4	3	1.41				
THREE RIVERS DISTRICT	118	15.3	86	11.1	28	3.6	4	0.52			7	43.9
LANCASTER COUNTY	8	16.7	4	8.3	4	8.3					1	98.1
NORTHUMBERLAND COUNTY	5	9.7	4	7.7	1	1.9						
RICHMOND COUNTY	3	6.8	1	2.3	2	4.5						
WESTMORELAND COUNTY	19	20.4	14	15.1	4	4.3	1	1.08			1	53.0
ESSEX COUNTY	20	27.1	17	23.0	2	2.7	1	1.35				
GLOUCESTER COUNTY	34	15.2	26	11.6	6	2.7	2	0.89			2	42.3
KING AND QUEEN COUNTY	9	24.6	7	19.1	2	5.5					1	126.4
KING WILLIAM COUNTY	10	9.7	7	6.8	3	2.9					1	47.0
MATHEWS COUNTY	4	8.0	2	4.0	2	4.0					1	97.8
MIDDLESEX COUNTY	6	12.7	4	8.5	2	4.2						
CRATER DISTRICT	289	31.9	211	23.3	62	6.8	16	1.77	5	23.7	13	69.3
DINWIDDIE COUNTY	28	15.3	25	13.7	3	1.6			2	80.0	4	106.8
GREENSVILLE COUNTY	16	29.0	16	29.0							2	173.2
PRINCE GEORGE COUNTY	36	15.8	24	10.5	9	4.0	3	1.32			5	104.1
SURRY COUNTY	3	7.3	1	2.4	1	2.4	1	2.44			1	121.7
SUSSEX COUNTY	14	25.9	10	18.5	3	5.5	1	1.85				
EMPORIA CITY	7	18.2	5	13.0	1	2.6	1	2.60				
HOPEWELL CITY	71	52.4	47	34.7	19	14.0	5	3.69	1	21.3		
PETERSBURG CITY	114	66.7	83	48.6	26	15.2	5	2.93	2	24.1	1	28.4
CHESAPEAKE DISTRICT	246	15.4	165	10.3	75	4.7	6	0.38	2	12.1	10	30.3
NORFOLK DISTRICT	517	36.7	346	24.5	164	11.6	7	0.50	2	5.8	10	34.5
PORTSMOUTH DISTRICT	207	37.6	133	24.2	63	11.4	11	2.00	1	7.5	2	17.5
VIRGINIA BEACH DISTRICT	492	17.7	313	11.3	173	6.2	6	0.22	3	9.6	10	17.5
WESTERN TIDEWATER	168	17.6	108	11.3	51	5.4	9	0.94	1	9.3	4	20.4
ISLE OF WIGHT COUNTY	22	9.9	12	5.4	8	3.6	2	0.90			1	21.6
SOUTHAMPTON COUNTY	8	7.3	7	6.4			1	0.91			1	45.4
FRANKLIN CITY	24	49.1	19	38.9	4	8.2	1	2.04				
SUFFOLK CITY	114	19.9	70	12.2	39	6.8	5	0.87	1	14.3	2	17.0
HAMPTON DISTRICT	241	27.0	145	16.3	94	10.5	2	0.22	1	6.9	5	27.8
PENINSULA DISTRICT	460	19.9	310	13.4	140	6.0	10	0.43	8	25.8	17	36.0
JAMES CITY COUNTY	43	10.5	36	8.8	6	1.5	1	0.24			7	81.9
YORK COUNTY	33	6.7	17	3.5	15	3.1	1	0.20			2	19.8
NEWPORT NEWS CITY	348	29.5	248	21.1	93	7.9	7	0.59	8	32.3	7	29.3
POQUOSON CITY	6	6.8	3	3.4	3	3.4					1	53.4
WILLIAMSBURG CITY	30	19.9	6	4.0	23	15.3	1	0.66				
EASTERN SHORE	55	23.3	41	17.4	5	2.1	9	3.81			3	60.4
ACCOMACK COUNTY	46	26.2	32	18.2	5	2.8	9	5.12			2	53.7
NORTHAMPTON COUNTY	9	14.9	9	14.9							1	80.8
UNKNOWN VA CITY OR COUNTY												

NOTES: The Planning District 15 Ruling Includes Colonial Heights as a Part of the Chesterfield Health District, Although a Part of Planning District 19.
Adding the Components in the Planning District 15 Ruling will Thus Overstate the District Total, With the Planning District 19 Total Understated.
The Three Rivers Health District Ruling Embraces Planning Districts 17 and 18. These are Sorted and Spaced Into Their Parts in the County Listing.
The Hampton Roads Planning District 23 (Not Listed Separately) Was Created in 1990 as the Aggregate of Planning Districts 20 and 21.

TABLE 4
RESIDENT TEENAGE PREGNANCIES, LIVE BIRTHS, INDUCED TERMINATIONS, NATURAL FETAL DEATHS, INFANT DEATHS UNDER ONE YEAR OF AGE TO TEENAGE MOTHERS, AND TOTAL TEENAGE DEATHS WITH RATES PER 1,000 FEMALES AGES 10-19, LIVE BIRTHS, AND TOTAL TEEN POPULATION BY MEDICAL EXAMINER DISTRICTS BY PLANNING DISTRICTS AND CITY OR COUNTY
VIRGINIA, 2012

MEDICAL EXAMINER DISTRICTS AND PLANNING DISTRICTS BY CITY AND COUNTY	TEENAGE TOTAL PREGNANCIES	RATE PER 1,000 FEMALES	TEENAGE LIVE BIRTHS	RATE PER 1,000 FEMALES	TEENAGE INDUCED TERMINATIONS	RATE PER 1,000 FEMALES	TEENAGE FETAL DEATHS	RATE PER 1,000 FEMALES	TEENAGE INFANT DEATHS	RATE PER 1,000 LIVE BIRTHS	TEENAGE TOTAL DEATHS	RATE PER 100,000 POPULATION
COMMONWEALTH OF VIRGINIA	8,651	16.7	6,134	11.8	2,232	4.3	285	0.55	53	8.6	304	28.7
WESTERN VIRGINIA DISTRICT	1,944	18.9	1,561	15.2	287	2.8	96	0.93	16	10.2	74	35.5
PLANNING DISTRICT 1	142	27.1	134	25.6	2	0.4	6	1.15	1	7.5	10	91.6
LEE COUNTY	44	32.6	42	31.1	1	0.7	1	0.74			3	105.7
SCOTT COUNTY	20	16.1	19	15.3			1	0.80	1	52.6	1	40.1
WISE COUNTY	63	26.1	58	24.1	1	0.4	4	1.66			6	117.3
NORTON CITY	15	63.3	15	63.3								
PLANNING DISTRICT 2	144	23.5	136	22.2	1	0.2	7	1.14	1	7.4	7	55.3
BUCHANAN COUNTY	28	23.2	26	21.5			2	1.66			2	77.6
DICKENSON COUNTY	21	23.7	20	22.5			1	1.13				
RUSSELL COUNTY	36	23.1	36	23.1							1	31.3
TAZEWELL COUNTY	59	23.8	54	21.8	1	0.4	4	1.61	1	18.5	4	78.7
PLANNING DISTRICT 3	260	24.1	238	22.0	13	1.2	9	0.83	4	16.8	5	22.3
BLAND COUNTY	8	25.6	7	22.4	1	3.2						
CARROLL COUNTY	38	23.3	35	21.4	2	1.2	1	0.61			1	28.8
GRAYSON COUNTY	13	15.6	12	14.4			1	1.20				
SMYTH COUNTY	54	29.5	51	27.8	2	1.1	1	0.55			1	26.8
WASHINGTON COUNTY	59	18.9	54	17.3	3	1.0	2	0.64	2	37.0	3	46.4
WYTHE COUNTY	47	29.0	40	24.7	4	2.5	3	1.85	1	25.0		
BRISTOL CITY	20	19.7	19	18.8	1	1.0			1	52.6		
GALAX CITY	21	48.3	20	46.0			1	2.30				
PLANNING DISTRICT 4	212	17.3	152	12.4	56	4.6	4	0.33			6	23.7
FLOYD COUNTY	15	16.5	11	12.1	4	4.4						
GILES COUNTY	28	28.8	20	20.6	7	7.2	1	1.03				
MONTGOMERY COUNTY	82	12.1	54	8.0	26	3.8	2	0.30			2	14.0
PULASKI COUNTY	54	29.9	48	26.6	5	2.8	1	0.55			4	105.4
RADFORD CITY	33	18.4	19	10.6	14	7.8						
PLANNING DISTRICT 5	354	21.6	247	15.0	87	5.3	20	1.22	3	12.1	14	41.7
ALLEGHANY COUNTY	14	14.2	12	12.1	2	2.0					2	98.2
BOTETOURT COUNTY	15	7.0	8	3.8	7	3.3						
CRAIG COUNTY	3	9.5	3	9.5								
ROANOKE COUNTY	79	13.4	37	6.3	31	5.3	11	1.87			6	50.1
COVINGTON CITY	12	35.7	11	32.7			1	2.98				
ROANOKE CITY	190	37.7	148	29.4	36	7.1	6	1.19	2	13.5	4	38.8
SALEM CITY	41	23.8	28	16.2	11	6.4	2	1.16	1	35.7	2	57.5
PLANNING DISTRICT 6	289	14.2	223	11.0	52	2.6	14	0.69	2	9.0	9	22.7
AUGUSTA COUNTY	65	14.9	53	12.2	10	2.3	2	0.46			5	55.1
BATH COUNTY	5	19.2	4	15.4	1	3.8						
HIGHLAND COUNTY	1	10.1			1	10.1						
ROCKBRIDGE COUNTY	14	11.9	12	10.2	1	0.8	1	0.85	1	83.3		
ROCKINGHAM COUNTY	63	11.8	47	8.8	14	2.6	2	0.37			3	28.4
BUENA VISTA CITY	8	15.7	7	13.8	1	2.0						
HARRISONBURG CITY	56	10.5	43	8.0	11	2.1	2	0.37				
LEXINGTON CITY	11	19.0	6	10.4	5	8.6						
STAUNTON CITY	39	26.3	33	22.3	4	2.7	2	1.35			1	38.2
WAYNESBORO CITY	27	23.1	18	15.4	4	3.4	5	4.28	1	55.6		
PLANNING DISTRICT 11	275	15.9	197	11.4	53	3.1	25	1.45	2	10.2	16	46.4
AMHERST COUNTY	47	22.2	35	16.6	11	5.2	1	0.47			3	70.4
APPOMATTOX COUNTY	19	20.9	16	17.6	2	2.2	1	1.10				
BEDFORD COUNTY	44	10.1	35	8.0	5	1.1	4	0.92	1	28.6	8	88.2
CAMPBELL COUNTY	55	16.1	41	12.0	5	1.5	9	2.63	1	24.4	2	29.0
BEDFORD CITY	13	37.8	9	26.2	1	2.9	3	8.72				
LYNCHBURG CITY	97	15.9	61	10.0	29	4.7	7	1.14			3	25.7
PLANNING DISTRICT 12	268	18.6	234	16.2	23	1.6	11	0.76	3	12.8	7	23.8
FRANKLIN COUNTY	65	18.7	51	14.7	13	3.7	1	0.29	1	19.6	3	42.8
HENRY COUNTY	55	18.3	47	15.6	5	1.7	3	1.00	1	21.3	1	16.3
PATRICK COUNTY	16	15.9	15	14.9	1	1.0						
PITTSYLVANIA COUNTY	52	14.2	48	13.1	3	0.8	1	0.27			1	13.2
DANVILLE CITY	52	20.9	49	19.7	1	0.4	2	0.80	1	20.4		
MARTINSVILLE CITY	28	37.1	24	31.8			4	5.30			2	132.1
NORTHERN VIRGINIA DISTRICT	1,891	11.2	1,338	7.9	508	3.0	45	0.27	9	6.7	66	19.0
PLANNING DISTRICT 7	234	16.1	209	14.4	20	1.4	5	0.34	4	19.1	13	44.1
CLARKE COUNTY	11	11.3	10	10.3	1	1.0						
FREDERICK COUNTY	65	12.1	56	10.4	6	1.1	3	0.56			7	63.5
PAGE COUNTY	28	20.0	26	18.6	1	0.7	1	0.71	1	38.5	2	70.6
SHENANDOAH COUNTY	44	17.5	42	16.7	2	0.8					1	19.4
WARREN COUNTY	36	14.3	33	13.1	3	1.2			3	90.9	1	19.8
WINCHESTER CITY	50	28.9	42	24.2	7	4.0	1	0.58			2	57.3
PLANNING DISTRICT 8	1,485	10.3	1,003	7.0	454	3.2	28	0.19	4	4.0	45	15.3
ARLINGTON COUNTY	79	10.1	54	6.9	24	3.1	1	0.13				
FAIRFAX COUNTY	518	7.4	370	5.3	139	2.0	9	0.13	1	2.7	20	13.8
LOUDOUN COUNTY	155	6.3	109	4.5	43	1.8	3	0.12			8	16.1
PRINCE WILLIAM COUNTY	423	13.8	325	10.6	91	3.0	7	0.23	2	6.2	8	12.7
ALEXANDRIA CITY	148	30.9	72	15.0	72	15.0	4	0.84			6	61.5
FAIRFAX CITY	18	14.5	8	6.4	9	7.2	1	0.81				
FALLS CHURCH CITY	18	19.6	3	3.3	15	16.3						
MANASSAS CITY	118	42.7	59	21.3	57	20.6	2	0.72			3	52.2
MANASSAS PARK CITY	8	7.5	3	2.8	4	3.7	1	0.93	1	333.3		
PLANNING DISTRICT 9	172	15.3	126	11.2	34	3.0	12	1.07	1	7.9	8	34.6
CULPEPER COUNTY	61	18.9	48	14.9	10	3.1	3	0.93			1	14.9
FAUQUIER COUNTY	59	12.5	41	8.7	15	3.2	3	0.64			4	41.6
MADISON COUNTY	14	16.7	11	13.1	3	3.6					1	60.4
ORANGE COUNTY	32	15.7	22	10.8	5	2.4	5	2.45	1	45.5	1	23.2
RAPPAHANNOCK COUNTY	6	14.3	4	9.5	1	2.4	1	2.38			1	115.2

[continued]

TABLE 4
RESIDENT TEENAGE PREGNANCIES, LIVE BIRTHS, INDUCED TERMINATIONS, NATURAL FETAL DEATHS, INFANT DEATHS UNDER ONE YEAR OF AGE TO TEENAGE MOTHERS, AND TOTAL TEENAGE DEATHS WITH RATES PER 1,000 FEMALES AGES 10-19, LIVE BIRTHS, AND TOTAL TEEN POPULATION BY MEDICAL EXAMINER DISTRICTS BY PLANNING DISTRICTS AND CITY OR COUNTY
VIRGINIA, 2012

MEDICAL EXAMINER DISTRICTS AND PLANNING DISTRICTS BY CITY AND COUNTY	TEENAGE TOTAL PREGNANCIES	RATE PER 1,000 FEMALES	TEENAGE LIVE BIRTHS	RATE PER 1,000 FEMALES	TEENAGE INDUCED TERMINATIONS	RATE PER 1,000 FEMALES	TEENAGE FETAL DEATHS	RATE PER 1,000 FEMALES	TEENAGE INFANT DEATHS	RATE PER 1,000 LIVE BIRTHS	TEENAGE TOTAL DEATHS	RATE PER 100,000 POPULATION
COMMONWEALTH OF VIRGINIA	8,651	16.7	6,134	11.8	2,232	4.3	285	0.55	53	8.6	304	28.7
CENTRAL VIRGINIA DISTRICT	2,503	17.4	1,716	11.9	701	4.9	86	0.60	10	5.8	110	37.5
PLANNING DISTRICT 10	192	12.6	124	8.1	60	3.9	8	0.53			10	32.7
ALBEMARLE COUNTY	59	7.5	40	5.1	17	2.2	2	0.25			5	32.3
FLUVANNA COUNTY	20	12.5	11	6.8	8	5.0	1	0.62			2	63.1
GREENE COUNTY	8	7.3	6	5.5	1	0.9	1	0.92				
LOUISA COUNTY	33	17.8	29	15.6	3	1.6	1	0.54			2	51.8
NELSON COUNTY	12	15.8	8	10.5	2	2.6	2	2.63				
CHARLOTTESVILLE CITY	60	29.1	30	14.6	29	14.1	1	0.49			1	24.6
PLANNING DISTRICT 13	115	23.1	98	19.7	15	3.0	2	0.40			3	29.7
BRUNSWICK COUNTY	28	29.5	22	23.2	6	6.3						
HALIFAX COUNTY	46	20.4	41	18.2	3	1.3	2	0.89			2	44.4
MECKLENBURG COUNTY	41	23.0	35	19.7	6	3.4					1	27.7
PLANNING DISTRICT 14	149	23.1	118	18.3	28	4.3	3	0.46	2	16.9	9	68.1
AMELIA COUNTY	15	19.9	14	18.6	1	1.3					2	127.5
BUCKINGHAM COUNTY	16	19.2	14	16.8	2	2.4					1	56.2
CHARLOTTE COUNTY	22	28.5	17	22.0	5	6.5					2	121.7
CUMBERLAND COUNTY	9	14.6	8	13.0	1	1.6					1	79.7
LUNENBURG COUNTY	25	38.3	22	33.7	3	4.6						
NOTTOWAY COUNTY	34	39.6	27	31.4	6	7.0	1	1.16	2	74.1	1	58.0
PRINCE EDWARD COUNTY	28	14.2	16	8.1	10	5.1	2	1.02			2	51.3
PLANNING DISTRICT 15	1,138	16.8	722	10.6	379	5.6	37	0.55	3	4.2	48	34.6
CHARLES CITY COUNTY	4	12.0	4	12.0								
CHESTERFIELD COUNTY	298	12.3	213	8.8	74	3.0	11	0.45	2	9.4	12	24.2
GOOCHLAND COUNTY	12	9.5	4	3.2	6	4.8	2	1.59				
HANOVER COUNTY	56	7.7	39	5.3	17	2.3					5	32.7
HENRICO COUNTY	233	11.9	171	8.7	46	2.3	16	0.82			15	37.1
NEW KENT COUNTY	19	16.4	12	10.4	7	6.0					1	40.6
POWHATAN COUNTY	19	11.1	15	8.7	4	2.3						
RICHMOND CITY	497	40.7	264	21.6	225	18.4	8	0.66	1	3.8	15	63.7
PLANNING DISTRICT 16	396	15.3	294	11.4	88	3.4	14	0.54			12	22.9
CAROLINE COUNTY	47	26.8	33	18.8	11	6.3	3	1.71				
KING GEORGE COUNTY	38	22.5	28	16.6	7	4.1	3	1.78				
SPOTSYLVANIA COUNTY	116	12.4	100	10.7	15	1.6	1	0.11			5	25.9
STAFFORD COUNTY	127	11.6	103	9.4	20	1.8	4	0.36			7	31.4
FREDERICKSBURG CITY	68	31.9	30	14.1	35	16.4	3	1.41				
PLANNING DISTRICT 17	35	14.8	23	9.7	11	4.6	1	0.42			2	40.5
LANCASTER COUNTY	8	16.7	4	8.3	4	8.3					1	98.1
NORTHUMBERLAND COUNTY	5	9.7	4	7.7	1	1.9						
RICHMOND COUNTY	3	6.8	1	2.3	2	4.5						
WESTMORELAND COUNTY	19	20.4	14	15.1	4	4.3	1	1.08			1	53.0
PLANNING DISTRICT 18	83	15.5	63	11.8	17	3.2	3	0.56			5	45.4
ESSEX COUNTY	20	27.1	17	23.0	2	2.7	1	1.35				
GLOUCESTER COUNTY	34	15.2	26	11.6	6	2.7	2	0.89			2	42.3
KING AND QUEEN COUNTY	9	24.6	7	19.1	2	5.5					1	126.4
KING WILLIAM COUNTY	10	9.7	7	6.8	3	2.9					1	47.0
MATHEWS COUNTY	4	8.0	2	4.0	2	4.0					1	97.8
MIDDLESEX COUNTY	6	12.7	4	8.5	2	4.2						
PLANNING DISTRICT 19	322	31.6	232	22.8	74	7.3	16	1.57	5	21.6	14	66.6
DINWIDDIE COUNTY	28	15.3	25	13.7	3	1.6			2	80.0	4	106.8
GREENSVILLE COUNTY	16	29.0	16	29.0							2	173.2
PRINCE GEORGE COUNTY	36	15.8	24	10.5	9	4.0	3	1.32			5	104.1
SURRY COUNTY	3	7.3	1	2.4	1	2.4	1	2.44			1	121.7
SUSSEX COUNTY	14	25.9	10	18.5	3	5.5	1	1.85				
COLONIAL HEIGHTS CITY	33	29.4	21	18.7	12	10.7					1	44.4
EMPORIA CITY	7	18.2	5	13.0	1	2.6	1	2.60				
HOPEWELL CITY	71	52.4	47	34.7	19	14.0	5	3.69	1	21.3		
PETERSBURG CITY	114	66.7	83	48.6	26	15.2	5	2.93	2	24.1	1	28.4
PLANNING DISTRICT 21 (WEST)	73	13.0	42	7.5	29	5.2	2	0.36			7	61.8
JAMES CITY COUNTY	43	10.5	36	8.8	6	1.5	1	0.24			7	81.9
WILLIAMSBURG CITY	30	19.9	6	4.0	23	15.3	1	0.66				
TIDEWATER VIRGINIA DISTRICT	2,313	22.7	1,519	14.9	736	7.2	58	0.57	18	11.8	54	25.8
PLANNING DISTRICT 20	1,630	22.4	1,065	14.6	526	7.2	39	0.54	9	8.5	36	24.0
ISLE OF WIGHT COUNTY	22	9.9	12	5.4	8	3.6	2	0.90			1	21.6
SOUTHAMPTON COUNTY	8	7.3	7	6.4			1	0.91			1	45.4
CHESAPEAKE CITY	246	15.4	165	10.3	75	4.7	6	0.38	2	12.1	10	30.3
FRANKLIN CITY	24	49.1	19	38.9	4	8.2	1	2.04				
NORFOLK CITY	517	36.7	346	24.5	164	11.6	7	0.50	2	5.8	10	34.5
PORTSMOUTH CITY	207	37.6	133	24.2	63	11.4	11	2.00	1	7.5	2	17.5
SUFFOLK CITY	114	19.9	70	12.2	39	6.8	5	0.87	1	14.3	2	17.0
VIRGINIA BEACH CITY	492	17.7	313	11.3	173	6.2	6	0.22	3	9.6	10	17.5
PLANNING DISTRICT 21 (EAST)	628	23.7	413	15.6	205	7.7	10	0.38	9	21.8	15	27.8
YORK COUNTY	33	6.7	17	3.5	15	3.1	1	0.20			2	19.8
HAMPTON CITY	241	27.0	145	16.3	94	10.5	2	0.22	1	6.9	5	27.8
NEWPORT NEWS CITY	348	29.5	248	21.1	93	7.9	7	0.59	8	32.3	7	29.3
POQUOSON CITY	6	6.8	3	3.4	3	3.4					1	53.4
PLANNING DISTRICT 22	55	23.3	41	17.4	5	2.1	9	3.81			3	60.4
ACCOMACK COUNTY	46	26.2	32	18.2	5	2.8	9	5.12			2	53.7
NORTHAMPTON COUNTY	9	14.9	9	14.9							1	80.8
UNKNOWN VA CITY OR COUNTY												

NOTE: PLANNING DISTRICT 21 IS DIVIDED BETWEEN THE CENTRAL VIRGINIA AND THE TIDEWATER VIRGINIA MEDICAL EXAMINER DISTRICTS.

TABLE 5
RESIDENT TEENAGE PREGNANCIES, LIVE BIRTHS, INDUCED TERMINATIONS, NATURAL FETAL DEATHS, INFANT DEATHS UNDER ONE YEAR OF AGE TO TEENAGE MOTHERS, AND TOTAL TEENAGE DEATHS WITH RATES PER 1,000 FEMALES AGES 10-19, LIVE BIRTHS, AND TOTAL TEEN POPULATION BY HMO REGIONS BY PLANNING DISTRICTS AND CITY OR COUNTY
VIRGINIA, 2012

HMO REGIONS BY PLANNING DISTRICTS BY CITY AND COUNTY	TEENAGE TOTAL PREGNANCIES	RATE PER 1,000 FEMALES	TEENAGE LIVE BIRTHS	RATE PER 1,000 FEMALES	TEENAGE INDUCED TERMINATIONS	RATE PER 1,000 FEMALES	TEENAGE FETAL DEATHS	RATE PER 1,000 FEMALES	TEENAGE INFANT DEATHS	RATE PER 1,000 LIVE BIRTHS	TEENAGE TOTAL DEATHS	RATE PER 100,000 POPULATION
COMMONWEALTH OF VIRGINIA	8,651	16.7	6,134	11.8	2,232	4.3	285	0.55	53	8.6	304	28.7
SOUTHWEST VIRGINIA AREA	508	24.7	473	23.0	14	0.7	21	1.02	6	12.7	21	49.4
PLANNING DISTRICT 1												
LEE COUNTY	44	32.6	42	31.1	1	0.7	1	0.74			3	105.7
SCOTT COUNTY	20	16.1	19	15.3			1	0.80	1	52.6	1	40.1
WISE COUNTY	63	26.1	58	24.1	1	0.4	4	1.66			6	117.3
NORTON CITY	15	63.3	15	63.3								
PLANNING DISTRICT 2												
BUCHANAN COUNTY	28	23.2	26	21.5			2	1.66			2	77.6
DICKENSON COUNTY	21	23.7	20	22.5			1	1.13				
RUSSELL COUNTY	36	23.1	36	23.1							1	31.3
TAZEWELL COUNTY	59	23.8	54	21.8	1	0.4	4	1.61	1	18.5	4	78.7
PLANNING DISTRICT 3												
BLAND COUNTY	8	25.6	7	22.4	1	3.2						
GRAYSON COUNTY	13	15.6	12	14.4			1	1.20				
SMYTH COUNTY	54	29.5	51	27.8	2	1.1	1	0.55			1	26.8
WASHINGTON COUNTY	59	18.9	54	17.3	3	1.0	2	0.64	2	37.0	3	46.4
WYTHE COUNTY	47	29.0	40	24.7	4	2.5	3	1.85	1	25.0		
BRISTOL CITY	20	19.7	19	18.8	1	1.0			1	52.6		
GALAX CITY	21	48.3	20	46.0			1	2.30				
ROANOKE AREA	1,253	18.6	952	14.1	237	3.5	64	0.95	9	9.5	48	34.8
PLANNING DISTRICT 3												
CARROLL COUNTY	38	23.3	35	21.4	2	1.2	1	0.61			1	28.8
PLANNING DISTRICT 4												
FLOYD COUNTY	15	16.5	11	12.1	4	4.4						
GILES COUNTY	28	28.8	20	20.6	7	7.2	1	1.03				
MONTGOMERY COUNTY	82	12.1	54	8.0	26	3.8	2	0.30			2	14.0
PULASKI COUNTY	54	29.9	48	26.6	5	2.8	1	0.55			4	105.4
RADFORD CITY	33	18.4	19	10.6	14	7.8						
PLANNING DISTRICT 5												
ALLEGHANY COUNTY	14	14.2	12	12.1	2	2.0					2	98.2
BOTETOURT COUNTY	15	7.0	8	3.8	7	3.3						
CRAIG COUNTY	3	9.5	3	9.5								
ROANOKE COUNTY	79	13.4	37	6.3	31	5.3	11	1.87			6	50.1
COVINGTON CITY	12	35.7	11	32.7			1	2.98				
ROANOKE CITY	190	37.7	148	29.4	36	7.1	6	1.19	2	13.5	4	38.8
SALEM CITY	41	23.8	28	16.2	11	6.4	2	1.16	1	35.7	2	57.5
PLANNING DISTRICT 6												
BATH COUNTY	5	19.2	4	15.4	1	3.8						
ROCKBRIDGE COUNTY	14	11.9	12	10.2	1	0.8	1	0.85	1	83.3		
BUENA VISTA CITY	8	15.7	7	13.8	1	2.0						
LEXINGTON CITY	11	19.0	6	10.4	5	8.6						
PLANNING DISTRICT 11												
AMHERST COUNTY	47	22.2	35	16.6	11	5.2	1	0.47			3	70.4
APPOMATTOX COUNTY	19	20.9	16	17.6	2	2.2	1	1.10				
BEDFORD COUNTY	44	10.1	35	8.0	5	1.1	4	0.92	1	28.6	8	88.2
CAMPBELL COUNTY	55	16.1	41	12.0	5	1.5	9	2.63	1	24.4	2	29.0
BEDFORD CITY	13	37.8	9	26.2	1	2.9	3	8.72				
LYNCHBURG CITY	97	15.9	61	10.0	29	4.7	7	1.14			3	25.7
PLANNING DISTRICT 12												
FRANKLIN COUNTY	65	18.7	51	14.7	13	3.7	1	0.29	1	19.6	3	42.8
HENRY COUNTY	55	18.3	47	15.6	5	1.7	3	1.00	1	21.3	1	16.3
PATRICK COUNTY	16	15.9	15	14.9	1	1.0						
PITTSYLVANIA COUNTY	52	14.2	48	13.1	3	0.8	1	0.27			1	13.2
DANVILLE CITY	52	20.9	49	19.7	1	0.4	2	0.80	1	20.4		
MARTINSVILLE CITY	28	37.1	24	31.8			4	5.30			2	132.1
PLANNING DISTRICT 13												
HALIFAX COUNTY	46	20.4	41	18.2	3	1.3	2	0.89			2	44.4
PLANNING DISTRICT 14												
CHARLOTTE COUNTY	22	28.5	17	22.0	5	6.5					2	121.7
BLUE RIDGE AREA	796	14.4	613	11.1	147	2.7	36	0.65	6	9.8	36	32.6
PLANNING DISTRICT 6												
AUGUSTA COUNTY	65	14.9	53	12.2	10	2.3	2	0.46			5	55.1
HIGHLAND COUNTY	1	10.1			1	10.1						
ROCKINGHAM COUNTY	63	11.8	47	8.8	14	2.6	2	0.37			3	28.4
HARRISONBURG CITY	56	10.5	43	8.0	11	2.1	2	0.37				
STAUNTON CITY	39	26.3	33	22.3	4	2.7	2	1.35			1	38.2
WAYNESBORO CITY	27	23.1	18	15.4	4	3.4	5	4.28	1	55.6		
PLANNING DISTRICT 7												
CLARKE COUNTY	11	11.3	10	10.3	1	1.0						
FREDERICK COUNTY	65	12.1	56	10.4	6	1.1	3	0.56			7	63.5
PAGE COUNTY	28	20.0	26	18.6	1	0.7	1	0.71	1	38.5	2	70.6
SHENANDOAH COUNTY	44	17.5	42	16.7	2	0.8					1	19.4
WARREN COUNTY	36	14.3	33	13.1	3	1.2			3	90.9	1	19.8
WINCHESTER CITY	50	28.9	42	24.2	7	4.0	1	0.58			2	57.3
PLANNING DISTRICT 9												
CULPEPER COUNTY	61	18.9	48	14.9	10	3.1	3	0.93			1	14.9
FAUQUIER COUNTY	59	12.5	41	8.7	15	3.2	3	0.64			4	41.6
MADISON COUNTY	14	16.7	11	13.1	3	3.6					1	60.4
ORANGE COUNTY	32	15.7	22	10.8	5	2.4	5	2.45	1	45.5	1	23.2
RAPPAHANNOCK COUNTY	6	14.3	4	9.5	1	2.4	1	2.38			1	115.2
PLANNING DISTRICT 10												
ALBEMARLE COUNTY	59	7.5	40	5.1	17	2.2	2	0.25			5	32.3
GREENE COUNTY	8	7.3	6	5.5	1	0.9	1	0.92				
NELSON COUNTY	12	15.8	8	10.5	2	2.6	2	2.63				
CHARLOTTESVILLE CITY	60	29.1	30	14.6	29	14.1	1	0.49			1	24.6

TABLE 5
RESIDENT TEENAGE PREGNANCIES, LIVE BIRTHS, INDUCED TERMINATIONS, NATURAL FETAL DEATHS, INFANT DEATHS UNDER ONE YEAR OF AGE TO TEENAGE MOTHERS, AND TOTAL TEENAGE DEATHS WITH RATES PER 1,000 FEMALES AGES 10-19, LIVE BIRTHS, AND TOTAL TEEN POPULATION BY HMO REGIONS BY PLANNING DISTRICTS AND CITY OR COUNTY
VIRGINIA, 2012

HMO REGIONS BY PLANNING DISTRICTS BY CITY AND COUNTY	TEENAGE TOTAL PREGNANCIES	RATE PER 1,000 FEMALES	TEENAGE LIVE BIRTHS	RATE PER 1,000 FEMALES	TEENAGE INDUCED TERMINATIONS	RATE PER 1,000 FEMALES	TEENAGE FETAL DEATHS	RATE PER 1,000 FEMALES	TEENAGE INFANT DEATHS	RATE PER 1,000 LIVE BIRTHS	TEENAGE TOTAL DEATHS	RATE PER 100,000 POPULATION
COMMONWEALTH OF VIRGINIA	8,651	16.7	6,134	11.8	2,232	4.3	285	0.55	53	8.6	304	28.7
NORTHERN VIRGINIA AREA	1,796	10.8	1,236	7.4	524	3.2	36	0.22	4	3.2	57	16.7
PLANNING DISTRICT 8												
ARLINGTON COUNTY	79	10.1	54	6.9	24	3.1	1	0.13				
FAIRFAX COUNTY	518	7.4	370	5.3	139	2.0	9	0.13	1	2.7	20	13.8
LOUDOUN COUNTY	155	6.3	109	4.5	43	1.8	3	0.12			8	16.1
PRINCE WILLIAM COUNTY	423	13.8	325	10.6	91	3.0	7	0.23	2	6.2	8	12.7
ALEXANDRIA CITY	148	30.9	72	15.0	72	15.0	4	0.84			6	61.5
FAIRFAX CITY	18	14.5	8	6.4	9	7.2	1	0.81				
FALLS CHURCH CITY	18	19.6	3	3.3	15	16.3						
MANASSAS CITY	118	42.7	59	21.3	57	20.6	2	0.72			3	52.2
MANASSAS PARK CITY	8	7.5	3	2.8	4	3.7	1	0.93	1	333.3		
PLANNING DISTRICT 16												
SPOTSYLVANIA COUNTY	116	12.4	100	10.7	15	1.6	1	0.11			5	25.9
STAFFORD COUNTY	127	11.6	103	9.4	20	1.8	4	0.36			7	31.4
FREDERICKSBURG CITY	68	31.9	30	14.1	35	16.4	3	1.41				
CENTRAL VIRGINIA AREA	1,851	19.1	1,256	13.0	531	5.5	64	0.66	10	8.0	77	38.8
PLANNING DISTRICT 10												
FLUVANNA COUNTY	20	12.5	11	6.8	8	5.0	1	0.62			2	63.1
LOUISA COUNTY	33	17.8	29	15.6	3	1.6	1	0.54			2	51.8
PLANNING DISTRICT 13												
BRUNSWICK COUNTY	28	29.5	22	23.2	6	6.3						
MECKLENBURG COUNTY	41	23.0	35	19.7	6	3.4					1	27.7
PLANNING DISTRICT 14												
AMELIA COUNTY	15	19.9	14	18.6	1	1.3					2	127.5
BUCKINGHAM COUNTY	16	19.2	14	16.8	2	2.4					1	56.2
CUMBERLAND COUNTY	9	14.6	8	13.0	1	1.6					1	79.7
LUNENBURG COUNTY	25	38.3	22	33.7	3	4.6						
NOTTOWAY COUNTY	34	39.6	27	31.4	6	7.0	1	1.16	2	74.1	1	58.0
PRINCE EDWARD COUNTY	28	14.2	16	8.1	10	5.1	2	1.02			2	51.3
PLANNING DISTRICT 15												
CHARLES CITY COUNTY	4	12.0	4	12.0								
CHESTERFIELD COUNTY	298	12.3	213	8.8	74	3.0	11	0.45	2	9.4	12	24.2
GOOCHLAND COUNTY	12	9.5	4	3.2	6	4.8	2	1.59				
HANOVER COUNTY	56	7.7	39	5.3	17	2.3					5	32.7
HENRICO COUNTY	233	11.9	171	8.7	46	2.3	16	0.82			15	37.1
NEW KENT COUNTY	19	16.4	12	10.4	7	6.0					1	40.6
POWHATAN COUNTY	19	11.1	15	8.7	4	2.3						
RICHMOND CITY	497	40.7	264	21.6	225	18.4	8	0.66	1	3.8	15	63.7
PLANNING DISTRICT 16												
CAROLINE COUNTY	47	26.8	33	18.8	11	6.3	3	1.71				
KING GEORGE COUNTY	38	22.5	28	16.6	7	4.1	3	1.78				
PLANNING DISTRICT 17												
LANCASTER COUNTY	8	16.7	4	8.3	4	8.3					1	98.1
NORTHUMBERLAND COUNTY	5	9.7	4	7.7	1	1.9						
RICHMOND COUNTY	3	6.8	1	2.3	2	4.5						
WESTMORELAND COUNTY	19	20.4	14	15.1	4	4.3	1	1.08			1	53.0
PLANNING DISTRICT 18												
ESSEX COUNTY	20	27.1	17	23.0	2	2.7	1	1.35				
KING AND QUEEN COUNTY	9	24.6	7	19.1	2	5.5					1	126.4
KING WILLIAM COUNTY	10	9.7	7	6.8	3	2.9					1	47.0
PLANNING DISTRICT 19												
DINWIDDIE COUNTY	28	15.3	25	13.7	3	1.6			2	80.0	4	106.8
GREENSVILLE COUNTY	16	29.0	16	29.0							2	173.2
PRINCE GEORGE COUNTY	36	15.8	24	10.5	9	4.0	3	1.32			5	104.1
COLONIAL HEIGHTS CITY	33	29.4	21	18.7	12	10.7					1	44.4
EMPORIA CITY	7	18.2	5	13.0	1	2.6	1	2.60				
HOPEWELL CITY	71	52.4	47	34.7	19	14.0	5	3.69	1	21.3		
PETERSBURG CITY	114	66.7	83	48.6	26	15.2	5	2.93	2	24.1	1	28.4
HAMPTON ROADS AREA	2,447	22.0	1,604	14.4	779	7.0	64	0.57	18	11.2	65	28.4
PLANNING DISTRICT 18												
GLOUCESTER COUNTY	34	15.2	26	11.6	6	2.7	2	0.89			2	42.3
MATHEWS COUNTY	4	8.0	2	4.0	2	4.0					1	97.8
MIDDLESEX COUNTY	6	12.7	4	8.5	2	4.2						
PLANNING DISTRICT 19												
SURRY COUNTY	3	7.3	1	2.4	1	2.4	1	2.44			1	121.7
SUSSEX COUNTY	14	25.9	10	18.5	3	5.5	1	1.85				
PLANNING DISTRICT 20												
ISLE OF WIGHT COUNTY	22	9.9	12	5.4	8	3.6	2	0.90			1	21.6
SOUTHAMPTON COUNTY	8	7.3	7	6.4			1	0.91			1	45.4
CHESAPEAKE CITY	246	15.4	165	10.3	75	4.7	6	0.38	2	12.1	10	30.3
FRANKLIN CITY	24	49.1	19	38.9	4	8.2	1	2.04				
NORFOLK CITY	517	36.7	346	24.5	164	11.6	7	0.50	2	5.8	10	34.5
PORTSMOUTH CITY	207	37.6	133	24.2	63	11.4	11	2.00	1	7.5	2	17.5
SUFFOLK CITY	114	19.9	70	12.2	39	6.8	5	0.87	1	14.3	2	17.0
VIRGINIA BEACH CITY	492	17.7	313	11.3	173	6.2	6	0.22	3	9.6	10	17.5
PLANNING DISTRICT 21												
JAMES CITY COUNTY	43	10.5	36	8.8	6	1.5	1	0.24			7	81.9
YORK COUNTY	33	6.7	17	3.5	15	3.1	1	0.20			2	19.8
HAMPTON CITY	241	27.0	145	16.3	94	10.5	2	0.22	1	6.9	5	27.8
NEWPORT NEWS CITY	348	29.5	248	21.1	93	7.9	7	0.59	8	32.3	7	29.3
POQUOSON CITY	6	6.8	3	3.4	3	3.4					1	53.4
WILLIAMSBURG CITY	30	19.9	6	4.0	23	15.3	1	0.66				
PLANNING DISTRICT 22												
ACCOMACK COUNTY	46	26.2	32	18.2	5	2.8	9	5.12			2	53.7
NORTHAMPTON COUNTY	9	14.9	9	14.9							1	80.8
UNKNOWN VA CITY OR COUNTY												

TABLE 6
RESIDENT TEENAGE PREGNANCIES, LIVE BIRTHS, INDUCED TERMINATIONS, NATURAL FETAL DEATHS, INFANT DEATHS UNDER ONE YEAR OF AGE TO TEENAGE MOTHERS, AND TOTAL TEENAGE DEATHS WITH RATES PER 1,000 FEMALES AGES 10-19, LIVE BIRTHS, AND TOTAL TEEN POPULATION BY PERINATAL REGIONS BY PLANNING DISTRICTS AND CITY OR COUNTY
VIRGINIA, 2012

PERINATAL REGIONS BY PLANNING DISTRICTS BY CITY AND COUNTY	TEENAGE TOTAL PREGNANCIES	RATE PER 1,000 FEMALES	TEENAGE LIVE BIRTHS	RATE PER 1,000 FEMALES	TEENAGE INDUCED TERMINATIONS	RATE PER 1,000 FEMALES	TEENAGE FETAL DEATHS	RATE PER 1,000 FEMALES	TEENAGE INFANT DEATHS	RATE PER 1,000 LIVE BIRTHS	TEENAGE TOTAL DEATHS	RATE PER 100,000 POPULATION
COMMONWEALTH OF VIRGINIA	8,651	16.7	6,134	11.8	2,232	4.3	285	0.55	53	8.6	304	28.7
PERINATAL REGION 1	1,276	21.6	1,044	17.7	178	3.0	54	0.91	11	10.5	48	39.5
PLANNING DISTRICT 1												
LEE COUNTY	44	32.6	42	31.1	1	0.7	1	0.74			3	105.7
SCOTT COUNTY	20	16.1	19	15.3			1	0.80	1	52.6	1	40.1
WISE COUNTY	63	26.1	58	24.1	1	0.4	4	1.66			6	117.3
NORTON CITY	15	63.3	15	63.3								
PLANNING DISTRICT 2												
BUCHANAN COUNTY	28	23.2	26	21.5			2	1.66			2	77.6
DICKENSON COUNTY	21	23.7	20	22.5			1	1.13				
RUSSELL COUNTY	36	23.1	36	23.1							1	31.3
TAZEWELL COUNTY	59	23.8	54	21.8	1	0.4	4	1.61	1	18.5	4	78.7
PLANNING DISTRICT 3												
GRAYSON COUNTY	13	15.6	12	14.4			1	1.20				
SMYTH COUNTY	54	29.5	51	27.8	2	1.1	1	0.55			1	26.8
WASHINGTON COUNTY	59	18.9	54	17.3	3	1.0	2	0.64	2	37.0	3	46.4
BRISTOL CITY	20	19.7	19	18.8	1	1.0			1	52.6		
PERINATAL REGION 2	1,266	14.9	976	11.5	223	2.6	67	0.79	10	10.2	57	33.5
PLANNING DISTRICT 3												
BLAND COUNTY	8	25.6	7	22.4	1	3.2						
CARROLL COUNTY	38	23.3	35	21.4	2	1.2	1	0.61			1	28.8
WYTHE COUNTY	47	29.0	40	24.7	4	2.5	3	1.85	1	25.0		
GALAX CITY	21	48.3	20	46.0			1	2.30				
PLANNING DISTRICT 4												
FLOYD COUNTY	15	16.5	11	12.1	4	4.4						
GILES COUNTY	28	28.8	20	20.6	7	7.2	1	1.03				
MONTGOMERY COUNTY	82	12.1	54	8.0	26	3.8	2	0.30			2	14.0
PULASKI COUNTY	54	29.9	48	26.6	5	2.8	1	0.55			4	105.4
RADFORD CITY	33	18.4	19	10.6	14	7.8						
PLANNING DISTRICT 5												
ALLEGHANY COUNTY	14	14.2	12	12.1	2	2.0					2	98.2
BOTETOURT COUNTY	15	7.0	8	3.8	7	3.3						
CRAIG COUNTY	3	9.5	3	9.5								
ROANOKE COUNTY	79	13.4	37	6.3	31	5.3	11	1.87			6	50.1
COVINGTON CITY	12	35.7	11	32.7			1	2.98				
ROANOKE CITY	190	37.7	148	29.4	36	7.1	6	1.19	2	13.5	4	38.8
SALEM CITY	41	23.8	28	16.2	11	6.4	2	1.16	1	35.7	2	57.5
PLANNING DISTRICT 12												
FRANKLIN COUNTY	65	18.7	51	14.7	13	3.7	1	0.29	1	19.6	3	42.8
HENRY COUNTY	55	18.3	47	15.6	5	1.7	3	1.00	1	21.3	1	16.3
PATRICK COUNTY	16	15.9	15	14.9	1	1.0						
MARTINSVILLE CITY	28	37.1	24	31.8			4	5.30			2	132.1
PERINATAL REGION 3	2,238	18.2	1,550	12.6	612	5.0	76	0.62	10	6.5	93	37.0
PLANNING DISTRICT 11												
AMHERST COUNTY	47	22.2	35	16.6	11	5.2	1	0.47			3	70.4
APPOMATTOX COUNTY	19	20.9	16	17.6	2	2.2	1	1.10				
BEDFORD COUNTY	44	10.1	35	8.0	5	1.1	4	0.92	1	28.6	8	88.2
CAMPBELL COUNTY	55	16.1	41	12.0	5	1.5	9	2.63	1	24.4	2	29.0
BEDFORD CITY	13	37.8	9	26.2	1	2.9	3	8.72				
LYNCHBURG CITY	97	15.9	61	10.0	29	4.7	7	1.14			3	25.7
PLANNING DISTRICTS 12-14												
PITTSYLVANIA COUNTY	52	14.2	48	13.1	3	0.8	1	0.27			1	13.2
DANVILLE CITY	52	20.9	49	19.7	1	0.4	2	0.80	1	20.4		
HALIFAX COUNTY	46	20.4	41	18.2	3	1.3	2	0.89			2	44.4
CHARLOTTE COUNTY	22	28.5	17	22.0	5	6.5					2	121.7
PRINCE EDWARD COUNTY	28	14.2	16	8.1	10	5.1	2	1.02			2	51.3
PERINATAL REGION 4	1,485	10.3	1,003	7.0	454	3.2	28	0.19	4	4.0	45	15.3
PLANNING DISTRICT 6												
AUGUSTA COUNTY	65	14.9	53	12.2	10	2.3	2	0.46			5	55.1
BATH COUNTY	5	19.2	4	15.4	1	3.8						
HIGHLAND COUNTY	1	10.1			1	10.1						
ROCKBRIDGE COUNTY	14	11.9	12	10.2	1	0.8	1	0.85	1	83.3		
ROCKINGHAM COUNTY	63	11.8	47	8.8	14	2.6	2	0.37			3	28.4
BUENA VISTA CITY	8	15.7	7	13.8	1	2.0						
HARRISONBURG CITY	56	10.5	43	8.0	11	2.1	2	0.37				
LEXINGTON CITY	11	19.0	6	10.4	5	8.6						
STAUNTON CITY	39	26.3	33	22.3	4	2.7	2	1.35			1	38.2
WAYNESBORO CITY	27	23.1	18	15.4	4	3.4	5	4.28	1	55.6		
PLANNING DISTRICT 7												
CLARKE COUNTY	11	11.3	10	10.3	1	1.0						
FREDERICK COUNTY	65	12.1	56	10.4	6	1.1	3	0.56			7	63.5
PAGE COUNTY	28	20.0	26	18.6	1	0.7	1	0.71	1	38.5	2	70.6
SHENANDOAH COUNTY	44	17.5	42	16.7	2	0.8					1	19.4
WARREN COUNTY	36	14.3	33	13.1	3	1.2			3	90.9	1	19.8
WINCHESTER CITY	50	28.9	42	24.2	7	4.0	1	0.58			2	57.3
PLANNING DISTRICT 9												
CULPEPER COUNTY	61	18.9	48	14.9	10	3.1	3	0.93			1	14.9
FAUQUIER COUNTY	59	12.5	41	8.7	15	3.2	3	0.64			4	41.6
MADISON COUNTY	14	16.7	11	13.1	3	3.6					1	60.4
ORANGE COUNTY	32	15.7	22	10.8	5	2.4	5	2.45	1	45.5	1	23.2
RAPPAHANNOCK COUNTY	6	14.3	4	9.5	1	2.4	1	2.38			1	115.2
PLANNING DISTRICT 10												
ALBEMARLE COUNTY	59	7.5	40	5.1	17	2.2	2	0.25			5	32.3
FLUVANNA COUNTY	20	12.5	11	6.8	8	5.0	1	0.62			2	63.1
GREENE COUNTY	8	7.3	6	5.5	1	0.9	1	0.92				
LOUISA COUNTY	33	17.8	29	15.6	3	1.6	1	0.54			2	51.8

TABLE 6
RESIDENT TEENAGE PREGNANCIES, LIVE BIRTHS, INDUCED TERMINATIONS, NATURAL FETAL DEATHS, INFANT DEATHS UNDER ONE YEAR OF AGE TO TEENAGE MOTHERS, AND TOTAL TEENAGE DEATHS WITH RATES PER 1,000 FEMALES AGES 10-19, LIVE BIRTHS, AND TOTAL TEEN POPULATION BY PERINATAL REGIONS BY PLANNING DISTRICTS AND CITY OR COUNTY
VIRGINIA, 2012

PERINATAL REGIONS BY PLANNING DISTRICTS BY CITY AND COUNTY	TEENAGE TOTAL PREGNANCIES	RATE PER 1,000 FEMALES	TEENAGE LIVE BIRTHS	RATE PER 1,000 FEMALES	TEENAGE INDUCED TERMINATIONS	RATE PER 1,000 FEMALES	TEENAGE FETAL DEATHS	RATE PER 1,000 FEMALES	TEENAGE INFANT DEATHS	RATE PER 1,000 LIVE BIRTHS	TEENAGE TOTAL DEATHS	RATE PER 100,000 POPULATION
COMMONWEALTH OF VIRGINIA	8,651	16.7	6,134	11.8	2,232	4.3	285	0.55	53	8.6	304	28.7
NELSON COUNTY	12	15.8	8	10.5	2	2.6	2	2.63				
CHARLOTTESVILLE CITY	60	29.1	30	14.6	29	14.1	1	0.49			1	24.6
PLANNING DISTRICT 14												
BUCKINGHAM COUNTY	16	19.2	14	16.8	2	2.4					1	56.2
PERINATAL REGION 5	2,386	22.2	1,561	14.5	765	7.1	60	0.56	18	11.5	61	27.7
PLANNING DISTRICT 8												
ARLINGTON COUNTY	79	10.1	54	6.9	24	3.1	1	0.13				
FAIRFAX COUNTY	518	7.4	370	5.3	139	2.0	9	0.13	1	2.7	20	13.8
LOUDOUN COUNTY	155	6.3	109	4.5	43	1.8	3	0.12			8	16.1
PRINCE WILLIAM COUNTY	423	13.8	325	10.6	91	3.0	7	0.23	2	6.2	8	12.7
ALEXANDRIA CITY	148	30.9	72	15.0	72	15.0	4	0.84			6	61.5
FAIRFAX CITY	18	14.5	8	6.4	9	7.2	1	0.81				
FALLS CHURCH CITY	18	19.6	3	3.3	15	16.3						
MANASSAS CITY	118	42.7	59	21.3	57	20.6	2	0.72			3	52.2
MANASSAS PARK CITY	8	7.5	3	2.8	4	3.7	1	0.93	1	333.3		
PLANNING DISTRICT 13												
BRUNSWICK COUNTY	28	29.5	22	23.2	6	6.3						
MECKLENBURG COUNTY	41	23.0	35	19.7	6	3.4					1	27.7
PLANNING DISTRICT 14												
AMELIA COUNTY	15	19.9	14	18.6	1	1.3					2	127.5
CUMBERLAND COUNTY	9	14.6	8	13.0	1	1.6					1	79.7
LUNENBURG COUNTY	25	38.3	22	33.7	3	4.6						
NOTTOWAY COUNTY	34	39.6	27	31.4	6	7.0	1	1.16	2	74.1	1	58.0
PLANNING DISTRICT 15												
CHARLES CITY COUNTY	4	12.0	4	12.0								
CHESTERFIELD COUNTY	298	12.3	213	8.8	74	3.0	11	0.45	2	9.4	12	24.2
GOOCHLAND COUNTY	12	9.5	4	3.2	6	4.8	2	1.59				
HANOVER COUNTY	56	7.7	39	5.3	17	2.3					5	32.7
HENRICO COUNTY	233	11.9	171	8.7	46	2.3	16	0.82			15	37.1
NEW KENT COUNTY	19	16.4	12	10.4	7	6.0					1	40.6
POWHATAN COUNTY	19	11.1	15	8.7	4	2.3						
RICHMOND CITY	497	40.7	264	21.6	225	18.4	8	0.66	1	3.8	15	63.7
PLANNING DISTRICT 16												
CAROLINE COUNTY	47	26.8	33	18.8	11	6.3	3	1.71				
KING GEORGE COUNTY	38	22.5	28	16.6	7	4.1	3	1.78				
SPOTSYLVANIA COUNTY	116	12.4	100	10.7	15	1.6	1	0.11			5	25.9
STAFFORD COUNTY	127	11.6	103	9.4	20	1.8	4	0.36			7	31.4
FREDERICKSBURG CITY	68	31.9	30	14.1	35	16.4	3	1.41				
PLANNING DISTRICT 17												
LANCASTER COUNTY	8	16.7	4	8.3	4	8.3					1	98.1
NORTHUMBERLAND COUNTY	5	9.7	4	7.7	1	1.9						
RICHMOND COUNTY	3	6.8	1	2.3	2	4.5						
WESTMORELAND COUNTY	19	20.4	14	15.1	4	4.3	1	1.08			1	53.0
PLANNING DISTRICT 18												
ESSEX COUNTY	20	27.1	17	23.0	2	2.7	1	1.35				
KING AND QUEEN COUNTY	9	24.6	7	19.1	2	5.5					1	126.4
KING WILLIAM COUNTY	10	9.7	7	6.8	3	2.9					1	47.0
MIDDLESEX COUNTY	6	12.7	4	8.5	2	4.2						
PLANNING DISTRICT 19												
DINWIDDIE COUNTY	28	15.3	25	13.7	3	1.6			2	80.0	4	106.8
GREENSVILLE COUNTY	16	29.0	16	29.0							2	173.2
PRINCE GEORGE COUNTY	36	15.8	24	10.5	9	4.0	3	1.32			5	104.1
SURRY COUNTY	3	7.3	1	2.4	1	2.4	1	2.44			1	121.7
SUSSEX COUNTY	14	25.9	10	18.5	3	5.5	1	1.85				
COLONIAL HEIGHTS CITY	33	29.4	21	18.7	12	10.7					1	44.4
EMPORIA CITY	7	18.2	5	13.0	1	2.6	1	2.60				
HOPEWELL CITY	71	52.4	47	34.7	19	14.0	5	3.69	1	21.3		
PETERSBURG CITY	114	66.7	83	48.6	26	15.2	5	2.93	2	24.1	1	28.4
PLANNING DISTRICT 21												
JAMES CITY COUNTY	43	10.5	36	8.8	6	1.5	1	0.24			7	81.9
WILLIAMSBURG CITY	30	19.9	6	4.0	23	15.3	1	0.66				
PLANNING DISTRICT 18												
GLOUCESTER COUNTY	34	15.2	26	11.6	6	2.7	2	0.89			2	42.3
MATHEWS COUNTY	4	8.0	2	4.0	2	4.0					1	97.8
PLANNING DISTRICT 20												
ISLE OF WIGHT COUNTY	22	9.9	12	5.4	8	3.6	2	0.90			1	21.6
SOUTHAMPTON COUNTY	8	7.3	7	6.4			1	0.91			1	45.4
CHESAPEAKE CITY	246	15.4	165	10.3	75	4.7	6	0.38	2	12.1	10	30.3
FRANKLIN CITY	24	49.1	19	38.9	4	8.2	1	2.04				
NORFOLK CITY	517	36.7	346	24.5	164	11.6	7	0.50	2	5.8	10	34.5
PORTSMOUTH CITY	207	37.6	133	24.2	63	11.4	11	2.00	1	7.5	2	17.5
SUFFOLK CITY	114	19.9	70	12.2	39	6.8	5	0.87	1	14.3	2	17.0
VIRGINIA BEACH CITY	492	17.7	313	11.3	173	6.2	6	0.22	3	9.6	10	17.5
PLANNING DISTRICT 21												
YORK COUNTY	33	6.7	17	3.5	15	3.1	1	0.20			2	19.8
HAMPTON CITY	241	27.0	145	16.3	94	10.5	2	0.22	1	6.9	5	27.8
NEWPORT NEWS CITY	348	29.5	248	21.1	93	7.9	7	0.59	8	32.3	7	29.3
POQUOSON CITY	6	6.8	3	3.4	3	3.4					1	53.4
PLANNING DISTRICT 22												
ACCOMACK COUNTY	46	26.2	32	18.2	5	2.8	9	5.12			2	53.7
NORTHAMPTON COUNTY	9	14.9	9	14.9							1	80.8
UNKNOWN VA CITY OR COUNTY												

CHAPTER II

RESIDENT TEENAGE TOTAL PREGNANCIES

Highlights

- In 2012, there were a total of 8,651 teen pregnancies comprising 6,134 live births, 2,232 induced terminations of pregnancy and 285 natural fetal deaths.
- Between 1998 and 2012 the total number of teenage pregnancies has declined almost 45 percent and the rate of teenage pregnancies has declined 51 percent.
- The percent teenage pregnancies of total pregnancies for 2012 was 6.7; consisting of 5.7 percent White, 10.3 percent Black and 4.1 percent for all other races.

NOTES:

- **Total Pregnancies** - Total pregnancies is the sum of live births, induced terminations of pregnancy, and natural fetal deaths.
- **Non-Marital Births** - Non-Marital Births are those which occurred to women who were not married to the fathers of the children at any time during the preceding 10 months.
- **Non-Marital Natural Fetal Deaths/Induced Terminations** - Non-Marital Natural Fetal Deaths/Induced Terminations are those which occurred to women who were not married to the fathers at the time of the event.

TABLE 1
RESIDENT TOTAL PREGNANCIES AND TEENAGE PREGNANCIES BY RACE WITH PERCENTS TEENAGE PREGNANCIES OF TOTAL PREGNANCIES BY PLANNING DISTRICT AND CITY OR COUNTY
VIRGINIA, 2012

PLANNING DISTRICT AND CITY / COUNTY	RESIDENT TOTAL PREGNANCIES				RESIDENT TEENAGE PREGNANCIES				PERCENTS TEENAGE PREGNANCIES OF TOTAL PREGNANCIES			
	TOTAL	WHITE	BLACK	OTHER	TOTAL	WHITE	BLACK	OTHER	TOTAL	WHITE	BLACK	OTHER
COMMONWEALTH OF VIRGINIA	129,787	81,227	32,215	16,345	8,651	4,667	3,319	665	6.7	5.7	10.3	4.1
PLANNING DISTRICT 1	990	968	20	2	142	137	5		14.3	14.2	25.0	
LEE COUNTY	276	273	2	1	44	43	1		15.9	15.8	50.0	
SCOTT COUNTY	203	200	3		20	19	1		9.9	9.5	33.3	
WISE COUNTY	444	434	9	1	63	62	1		14.2	14.3	11.1	
NORTON CITY	67	61	6		15	13	2		22.4	21.3	33.3	
PLANNING DISTRICT 2	1,195	1,170	12	13	144	140	3	1	12.1	12.0	25.0	7.7
BUCHANAN COUNTY	229	228		1	28	27		1	12.2	11.8		100.0
DICKENSON COUNTY	173	172		1	21	21			12.1	12.2		
RUSSELL COUNTY	292	289		3	36	36			12.3	12.5		
TAZEWELL COUNTY	501	481	12	8	59	56	3		11.8	11.6	25.0	
PLANNING DISTRICT 3	2,058	1,929	60	69	260	238	12	10	12.6	12.3	20.0	14.5
BLAND COUNTY	67	65	2		8	8			11.9	12.3		
CARROLL COUNTY	303	294	3	6	38	35		3	12.5	11.9		50.0
GRAYSON COUNTY	155	145	2	8	13	13			8.4	9.0		
SMYTH COUNTY	303	287	7	9	54	52	2		17.8	18.1	28.6	
WASHINGTON COUNTY	561	531	18	12	59	56	2	1	10.5	10.5	11.1	8.3
WYTHE COUNTY	334	317	12	5	47	43	2	2	14.1	13.6	16.7	40.0
BRISTOL CITY	182	168	10	4	20	15	5		11.0	8.9	50.0	
GALAX CITY	153	122	6	25	21	16	1	4	13.7	13.1	16.7	16.0
PLANNING DISTRICT 4	2,145	1,935	82	128	212	190	16	6	9.9	9.8	19.5	4.7
FLOYD COUNTY	162	161		1	15	15			9.3	9.3		
GILES COUNTY	233	222	9	2	28	27	1		12.0	12.2	11.1	
MONTGOMERY COUNTY	1,158	1,013	32	113	82	67	10	5	7.1	6.6	31.3	4.4
PULASKI COUNTY	390	366	20	4	54	52	2		13.8	14.2	10.0	
RADFORD CITY	202	173	21	8	33	29	3	1	16.3	16.8	14.3	12.5
PLANNING DISTRICT 5	3,819	2,873	768	178	354	225	115	14	9.3	7.8	15.0	7.9
ALLEGHANY COUNTY	134	129	3	2	14	13		1	10.4	10.1		50.0
BOTETOURT COUNTY	280	265	10	5	15	15			5.4	5.7		
CRAIG COUNTY	39	39			3	3			7.7	7.7		
ROANOKE COUNTY	1,042	861	117	64	79	51	23	5	7.6	5.9	19.7	7.8
COVINGTON CITY	104	88	15	1	12	9	3		11.5	10.2	20.0	
ROANOKE CITY	1,842	1,161	590	91	190	96	88	6	10.3	8.3	14.9	6.6
SALEM CITY	378	330	33	15	41	38	1	2	10.8	11.5	3.0	13.3
PLANNING DISTRICT 6	3,545	3,137	217	191	289	253	19	17	8.2	8.1	8.8	8.9
AUGUSTA COUNTY	697	656	23	18	65	62	2	1	9.3	9.5	8.7	5.6
BATH COUNTY	49	47	2		5	5			10.2	10.6		
HIGHLAND COUNTY	14	14			1	1			7.1	7.1		
ROCKBRIDGE COUNTY	181	172	5	4	14	14			7.7	8.1		
ROCKINGHAM COUNTY	948	891	28	29	63	58	1	4	6.6	6.5	3.6	13.8
BUENA VISTA CITY	110	104	3	3	8	8			7.3	7.7		
HARRISONBURG CITY	715	544	57	114	56	37	8	11	7.8	6.8	14.0	9.6
LEXINGTON CITY	100	92	5	3	11	11			11.0	12.0		
STAUNTON CITY	360	300	49	11	39	34	5		10.8	11.3	10.2	
WAYNESBORO CITY	371	317	45	9	27	23	3	1	7.3	7.3	6.7	11.1
PLANNING DISTRICT 7	2,953	2,673	139	141	234	208	16	10	7.9	7.8	11.5	7.1
CLARKE COUNTY	150	141	6	3	11	11			7.3	7.8		
FREDERICK COUNTY	982	886	41	55	65	58	5	2	6.6	6.5	12.2	3.6
PAGE COUNTY	269	261	5	3	28	27	1		10.4	10.3	20.0	
SHENANDOAH COUNTY	533	500	19	14	44	41	3		8.3	8.2	15.8	
WARREN COUNTY	549	503	30	16	36	32	2	2	6.6	6.4	6.7	12.5
WINCHESTER CITY	470	382	38	50	50	39	5	6	10.6	10.2	13.2	12.0
PLANNING DISTRICT 8	42,038	26,152	5,917	9,969	1,485	872	315	298	3.5	3.3	5.3	3.0
ARLINGTON COUNTY	3,850	2,791	317	742	79	52	11	16	2.1	1.9	3.5	2.2
FAIRFAX COUNTY	17,678	10,430	1,946	5,302	518	283	93	142	2.9	2.7	4.8	2.7
LOUDOUN COUNTY	5,808	3,892	421	1,495	155	106	20	29	2.7	2.7	4.8	1.9
PRINCE WILLIAM COUNTY	8,149	5,010	1,854	1,285	423	254	109	60	5.2	5.1	5.9	4.7
ALEXANDRIA CITY	3,883	2,248	1,007	628	148	66	48	34	3.8	2.9	4.8	5.4
FAIRFAX CITY	784	454	68	262	18	9	4	5	2.3	2.0	5.9	1.9
FALLS CHURCH CITY	461	308	44	109	18	14	2	2	3.9	4.5	4.5	1.8
MANASSAS CITY	1,338	958	247	133	118	85	27	6	8.8	8.9	10.9	4.5
MANASSAS PARK CITY	87	61	13	13	8	3	1	4	9.2	4.9	7.7	30.8
PLANNING DISTRICT 9	2,346	1,937	280	129	172	135	32	5	7.3	7.0	11.4	3.9
CULPEPER COUNTY	796	621	125	50	61	47	13	1	7.7	7.6	10.4	2.0
FAUQUIER COUNTY	844	724	70	50	59	51	6	2	7.0	7.0	8.6	4.0
MADISON COUNTY	146	127	16	3	14	11	3		9.6	8.7	18.8	
ORANGE COUNTY	479	389	66	24	32	20	10	2	6.7	5.1	15.2	8.3
RAPPAHANNOCK COUNTY	81	76	3	2	6	6			7.4	7.9		
PLANNING DISTRICT 10	3,358	2,535	562	261	192	127	55	10	5.7	5.0	9.8	3.8
ALBEMARLE COUNTY	1,246	936	169	141	59	42	15	2	4.7	4.5	8.9	1.4
FLUVANNA COUNTY	311	257	45	9	20	14	6		6.4	5.4	13.3	
GREENE COUNTY	277	240	28	9	8	6	1	1	2.9	2.5	3.6	11.1
LOUISA COUNTY	464	377	70	17	33	26	5	2	7.1	6.9	7.1	11.8
NELSON COUNTY	162	132	28	2	12	12			7.4	9.1		
CHARLOTTESVILLE CITY	898	593	222	83	60	27	28	5	6.7	4.6	12.6	6.0
PLANNING DISTRICT 11	3,279	2,424	748	107	275	171	99	5	8.4	7.1	13.2	4.7
AMHERST COUNTY	406	316	83	7	47	34	12	1	11.6	10.8	14.5	14.3
APPOMATTOX COUNTY	204	154	49	1	19	13	5	1	9.3	8.4	10.2	100.0
BEDFORD COUNTY	648	582	47	19	44	39	5		6.8	6.7	10.6	
CAMPBELL COUNTY	569	483	79	7	55	42	13		9.7	8.7	16.5	
BEDFORD CITY	76	61	15		13	9	4		17.1	14.8	26.7	
LYNCHBURG CITY	1,376	828	475	73	97	34	60	3	7.0	4.1	12.6	4.1

[continued]

TABLE 1
RESIDENT TOTAL PREGNANCIES AND TEENAGE PREGNANCIES BY RACE WITH PERCENTS TEENAGE PREGNANCIES OF TOTAL PREGNANCIES BY PLANNING DISTRICT AND CITY OR COUNTY
VIRGINIA, 2012

PLANNING DISTRICT AND CITY / COUNTY	RESIDENT TOTAL PREGNANCIES				RESIDENT TEENAGE PREGNANCIES				PERCENTS TEENAGE PREGNANCIES OF TOTAL PREGNANCIES			
	TOTAL	WHITE	BLACK	OTHER	TOTAL	WHITE	BLACK	OTHER	TOTAL	WHITE	BLACK	OTHER
COMMONWEALTH OF VIRGINIA	129,787	81,227	32,215	16,345	8,651	4,667	3,319	665	6.7	5.7	10.3	4.1
PLANNING DISTRICT 12	2,729	1,850	780	99	268	172	84	12	9.8	9.3	10.8	12.1
FRANKLIN COUNTY	606	542	57	7	65	59	5	1	10.7	10.9	8.8	14.3
HENRY COUNTY	525	394	107	24	55	37	16	2	10.5	9.4	15.0	8.3
PATRICK COUNTY	163	155	5	3	16	16			9.8	10.3		
PITTSYLVANIA COUNTY	573	420	131	22	52	29	19	4	9.1	6.9	14.5	18.2
DANVILLE CITY	629	237	362	30	52	17	32	3	8.3	7.2	8.8	10.0
MARTINSVILLE CITY	233	102	118	13	28	14	12	2	12.0	13.7	10.2	15.4
PLANNING DISTRICT 13	929	483	431	15	115	46	68	1	12.4	9.5	15.8	6.7
BRUNSWICK COUNTY	227	87	138	2	28	11	17		12.3	12.6	12.3	
HALIFAX COUNTY	359	210	144	5	46	21	25		12.8	10.0	17.4	
MECKLENBURG COUNTY	343	186	149	8	41	14	26	1	12.0	7.5	17.4	12.5
PLANNING DISTRICT 14	1,314	825	463	26	149	78	66	5	11.3	9.5	14.3	19.2
AMELIA COUNTY	180	145	34	1	15	8	6	1	8.3	5.5	17.6	100.0
BUCKINGHAM COUNTY	200	132	64	4	16	10	6		8.0	7.6	9.4	
CHARLOTTE COUNTY	168	127	40	1	22	16	5	1	13.1	12.6	12.5	100.0
CUMBERLAND COUNTY	106	67	37	2	9	6	3		8.5	9.0	8.1	
LUNENBURG COUNTY	149	81	62	6	25	8	16	1	16.8	9.9	25.8	16.7
NOTTOWAY COUNTY	234	138	91	5	34	22	10	2	14.5	15.9	11.0	40.0
PRINCE EDWARD COUNTY	277	135	135	7	28	8	20		10.1	5.9	14.8	
PLANNING DISTRICT 15	16,461	8,752	6,053	1,656	1,138	416	656	66	6.9	4.8	10.8	4.0
CHARLES CITY COUNTY	70	35	32	3	4	3	1		5.7	8.6	3.1	
CHESTERFIELD COUNTY	4,491	2,900	1,145	446	298	163	113	22	6.6	5.6	9.9	4.9
GOOCHLAND COUNTY	215	172	35	8	12	9	3		5.6	5.2	8.6	
HANOVER COUNTY	1,062	887	135	40	56	39	16	1	5.3	4.4	11.9	2.5
HENRICO COUNTY	4,773	2,558	1,509	706	233	89	130	14	4.9	3.5	8.6	2.0
NEW KENT COUNTY	242	214	23	5	19	17		2	7.9	7.9		40.0
POWHATAN COUNTY	302	275	22	5	19	17	1	1	6.3	6.2	4.5	20.0
RICHMOND CITY	5,306	1,711	3,152	443	497	79	392	26	9.4	4.6	12.4	5.9
PLANNING DISTRICT 16	5,340	3,848	1,088	404	396	246	124	26	7.4	6.4	11.4	6.4
CAROLINE COUNTY	474	331	128	15	47	30	17		9.9	9.1	13.3	
KING GEORGE COUNTY	391	301	78	12	38	26	11	1	9.7	8.6	14.1	8.3
SPOTSYLVANIA COUNTY	1,664	1,232	281	151	116	73	30	13	7.0	5.9	10.7	8.6
STAFFORD COUNTY	1,999	1,473	363	163	127	79	38	10	6.4	5.4	10.5	6.1
FREDERICKSBURG CITY	812	511	238	63	68	38	28	2	8.4	7.4	11.8	3.2
PLANNING DISTRICT 17	536	315	202	19	35	15	17	3	6.5	4.8	8.4	15.8
LANCASTER COUNTY	102	50	50	2	8	4	4		7.8	8.0	8.0	
NORTHUMBERLAND COUNTY	112	66	42	4	5	3	2		4.5	4.5	4.8	
RICHMOND COUNTY	94	56	33	5	3	1	1	1	3.2	1.8	3.0	20.0
WESTMORELAND COUNTY	228	143	77	8	19	7	10	2	8.3	4.9	13.0	25.0
PLANNING DISTRICT 18	1,094	852	202	40	83	59	19	5	7.6	6.9	9.4	12.5
ESSEX COUNTY	160	77	78	5	20	8	10	2	12.5	10.4	12.8	40.0
GLOUCESTER COUNTY	435	394	26	15	34	32		2	7.8	8.1		13.3
KING AND QUEEN COUNTY	75	48	26	1	9	6	3		12.0	12.5	11.5	
KING WILLIAM COUNTY	225	182	34	9	10	8	2		4.4	4.4	5.9	
MATHEWS COUNTY	84	69	8	7	4	4			4.8	5.8		
MIDDLESEX COUNTY	115	82	30	3	6	1	4	1	5.2	1.2	13.3	33.3
PLANNING DISTRICT 19	3,008	1,274	1,572	162	322	104	204	14	10.7	8.2	13.0	8.6
DINWIDDIE COUNTY	295	188	97	10	28	12	13	3	9.5	6.4	13.4	30.0
GREENSVILLE COUNTY	141	41	93	7	16	3	12	1	11.3	7.3	12.9	14.3
PRINCE GEORGE COUNTY	439	263	140	36	36	16	19	1	8.2	6.1	13.6	2.8
SURRY COUNTY	80	37	42	1	3	1	2		3.8	2.7	4.8	
SUSSEX COUNTY	128	49	75	4	14	4	9	1	10.9	8.2	12.0	25.0
COLONIAL HEIGHTS CITY	378	237	118	23	33	27	6		8.7	11.4	5.1	
EMPORIA CITY	71	10	57	4	7	1	5	1	9.9	10.0	8.8	25.0
HOPEWELL CITY	497	229	239	29	71	23	46	2	14.3	10.0	19.2	6.9
PETERSBURG CITY	979	220	711	48	114	17	92	5	11.6	7.7	12.9	10.4
PLANNING DISTRICT 20	21,652	11,171	8,620	1,861	1,630	573	960	97	7.5	5.1	11.1	5.2
ISLE OF WIGHT COUNTY	393	259	117	17	22	8	14		5.6	3.1	12.0	
SOUTHAMPTON COUNTY	172	104	62	6	8	5	3		4.7	4.8	4.8	
CHESAPEAKE CITY	3,691	2,072	1,391	228	246	109	120	17	6.7	5.3	8.6	7.5
FRANKLIN CITY	213	69	136	8	24	7	17		11.3	10.1	12.5	
NORFOLK CITY	5,211	2,041	2,755	415	517	106	387	24	9.9	5.2	14.0	5.8
PORTSMOUTH CITY	2,129	736	1,309	84	207	41	161	5	9.7	5.6	12.3	6.0
SUFFOLK CITY	1,481	688	717	76	114	40	73	1	7.7	5.8	10.2	1.3
VIRGINIA BEACH CITY	8,362	5,202	2,133	1,027	492	257	185	50	5.9	4.9	8.7	4.9
PLANNING DISTRICT 21	8,346	3,771	3,745	830	701	241	403	57	8.4	6.4	10.8	6.9
JAMES CITY COUNTY	738	494	140	104	43	19	18	6	5.8	3.8	12.9	5.8
YORK COUNTY	686	515	102	69	33	26	7		4.8	5.0	6.9	
HAMPTON CITY	2,605	994	1,418	193	241	70	150	21	9.3	7.0	10.6	10.9
NEWPORT NEWS CITY	3,910	1,484	2,000	426	348	102	218	28	8.9	6.9	10.9	6.6
POQUOSON CITY	117	104	4	9	6	5		1	5.1	4.8		11.1
WILLIAMSBURG CITY	290	180	81	29	30	19	10	1	10.3	10.6	12.3	3.4
PLANNING DISTRICT 22	652	353	254	45	55	21	31	3	8.4	5.9	12.2	6.7
ACCOMACK COUNTY	504	271	193	40	46	17	26	3	9.1	6.3	13.5	7.5
NORTHAMPTON COUNTY	148	82	61	5	9	4	5		6.1	4.9	8.2	
PLANNING DISTRICT 23	29,998	14,942	12,365	2,691	2,331	814	1,363	154	7.8	5.4	11.0	5.7
UNKNOWN VA CITY OR COUNTY												

NOTE: PLANNING DISTRICT 23, THE HAMPTON ROADS PLANNING DISTRICT, IS THE AGGREGATE OF PLANNING DISTRICTS 20 AND 21.

TABLE 2
RESIDENT TEENAGE TOTAL PREGNANCIES BY AGE AND RACE OF MOTHER OR PATIENT
WITH RATES PER 1,000 FEMALES AGES 10-19 POPULATION
BY PLANNING DISTRICT AND CITY OR COUNTY
VIRGINIA, 2012

PLANNING DISTRICT AND CITY / COUNTY	RESIDENT TEENAGE TOTAL PREGNANCIES BY AGE								RESIDENT TEENAGE TOTAL PREGNANCIES BY RACE							
	NUMBER OF TEENAGE PREGNANCIES				RATES PER 1,000 AGES 10-19				NUMBER OF TEENAGE PREGNANCIES				RATES PER 1,000 AGES 10-19			
	TOTAL	10-14	15-17	18-19	TOTAL	10-14	15-17	18-19	TOTAL	WHITE	BLACK	OTHER	TOTAL	WHITE	BLACK	OTHER
COMMONWEALTH OF VIRGINIA	8,651	142	2,182	6,327	16.7	0.6	14.3	56.1	8,651	4,667	3,319	665	16.7	13.1	26.3	18.1
PLANNING DISTRICT 1	142		37	105	27.1		23.2	102.1	142	137	5		27.1	27.1	34.7	
LEE COUNTY	44		8	36	32.6		18.7	170.6	44	43	1		32.6	32.4	71.4	
SCOTT COUNTY	20		5	15	16.1		13.1	75.4	20	19	1		16.1	15.5	83.3	
WISE COUNTY	63		17	46	26.1		24.0	82.3	63	62	1		26.1	26.8	11.4	
NORTON CITY	15		7	8	63.3		92.1	135.6	15	13	2		63.3	63.7	66.7	
PLANNING DISTRICT 2	144	1	38	105	23.5	0.3	20.2	96.1	144	140	3	1	23.5	23.6	19.5	23.3
BUCHANAN COUNTY	28		11	17	23.2		27.2	92.4	28	27		1	23.2	23.0		500.0
DICKENSON COUNTY	21		5	16	23.7		20.0	109.6	21	21			23.7	24.0		
RUSSELL COUNTY	36	1	5	30	23.1	1.2	10.9	111.9	36	36			23.1	23.6		
TAZEWELL COUNTY	59		17	42	23.8		22.2	84.8	59	56	3		23.8	23.7	33.7	
PLANNING DISTRICT 3	260	5	64	191	24.1	0.9	20.0	90.4	260	238	12	10	24.1	23.1	29.5	97.1
BLAND COUNTY	8		2	6	25.6		19.4	100.0	8	8			25.6	26.1		
CARROLL COUNTY	38	1	7	30	23.3	1.2	13.3	112.8	38	35		3	23.3	21.8		375.0
GRAYSON COUNTY	13		7	6	15.6		26.0	42.0	13	13			15.6	16.1		
SMYTH COUNTY	54	1	14	39	29.5	1.1	26.8	102.4	54	52	2		29.5	30.0	23.3	
WASHINGTON COUNTY	59	3	13	43	18.9	1.9	14.4	64.9	59	56	2	1	18.9	18.6	31.3	28.6
WYTHE COUNTY	47		11	36	29.0		23.5	121.2	47	43	2	2	29.0	28.1	25.0	166.7
BRISTOL CITY	20		3	17	19.7		10.5	73.9	20	15	5		19.7	16.5	58.8	
GALAX CITY	21		7	14	48.3		59.3	191.8	21	16	1	4	48.3	41.8	23.3	444.4
PLANNING DISTRICT 4	212	6	37	169	17.3	1.4	14.5	31.4	212	190	16	6	17.3	17.2	22.9	11.7
FLOYD COUNTY	15	1	1	13	16.5	2.2	3.4	81.8	15	15			16.5	17.2		
GILES COUNTY	28	1	5	22	28.8	1.9	17.3	138.4	28	27	1		28.8	28.9	29.4	
MONTGOMERY COUNTY	82	3	16	63	12.1	1.5	12.6	18.2	82	67	10	5	12.1	11.2	28.8	11.1
PULASKI COUNTY	54	1	11	42	29.9	1.0	20.8	131.7	54	52	2		29.9	31.0	17.5	
RADFORD CITY	33		4	29	18.4		23.3	22.5	33	29	3	1	18.4	18.3	17.1	26.3
PLANNING DISTRICT 5	354	7	81	266	21.6	0.9	16.2	80.5	354	225	115	14	21.6	17.4	38.7	29.0
ALLEGHANY COUNTY	14		3	11	14.2		9.0	67.1	14	13		1	14.2	14.1		333.3
BOTETOURT COUNTY	15		2	13	7.0		2.8	38.1	15	15			7.0	7.4		
CRAIG COUNTY	3			3	9.5			71.4	3	3			9.5	9.6		
ROANOKE COUNTY	79	2	19	58	13.4	0.7	10.4	49.4	79	51	23	5	13.4	9.8	54.4	19.8
COVINGTON CITY	12		2	10	35.7		20.2	175.4	12	9	3		35.7	32.1	54.5	
ROANOKE CITY	190	2	46	142	37.7	0.8	31.0	150.3	190	96	88	6	37.7	35.6	40.1	38.7
SALEM CITY	41	3	9	29	23.8	4.2	21.3	49.7	41	38	1	2	23.8	25.1	6.2	40.8
PLANNING DISTRICT 6	289	4	71	214	14.2	0.5	14.2	29.7	289	253	19	17	14.2	13.8	13.1	29.9
AUGUSTA COUNTY	65		13	52	14.9		9.1	68.0	65	62	2	1	14.9	15.0	12.6	20.4
BATH COUNTY	5		1	4	19.2		12.8	78.4	5	5			19.2	20.1		
HIGHLAND COUNTY	1		1		10.1		37.0		1	1			10.1	10.2		
ROCKBRIDGE COUNTY	14	1	1	12	11.9	1.6	2.7	63.8	14	14			11.9	12.7		
ROCKINGHAM COUNTY	63	2	14	47	11.8	0.8	8.7	42.2	63	58	1	4	11.8	11.4	6.4	37.0
BUENA VISTA CITY	8		1	7	15.7		10.2	31.5	8	8			15.7	17.0		
HARRISONBURG CITY	56	1	20	35	10.5	1.0	33.2	9.4	56	37	8	11	10.5	8.1	17.7	36.5
LEXINGTON CITY	11		3	8	19.0		66.7	19.0	11	11			19.0	21.4		
STAUNTON CITY	39		11	28	26.3		27.4	57.9	39	34	5		26.3	30.5	15.7	
WAYNESBORO CITY	27		6	21	23.1		18.1	104.0	27	23	3	1	23.1	24.6	14.0	52.6
PLANNING DISTRICT 7	234	2	60	172	16.1	0.3	13.0	65.5	234	208	16	10	16.1	15.8	16.1	31.9
CLARKE COUNTY	11		1	10	11.3		2.8	62.5	11	11			11.3	12.2		
FREDERICK COUNTY	65	1	20	44	12.1	0.4	11.9	51.1	65	58	5	2	12.1	11.9	14.1	15.6
PAGE COUNTY	28		11	17	20.0		22.2	72.0	28	27	1		20.0	20.1	24.4	
SHENANDOAH COUNTY	44		7	37	17.5		8.3	86.4	44	41	3		17.5	17.2	34.1	
WARREN COUNTY	36	1	6	29	14.3	0.8	7.6	62.5	36	32	2	2	14.3	13.9	12.3	34.5
WINCHESTER CITY	50		15	35	28.9		33.2	73.7	50	39	5	6	28.9	28.4	16.7	100.0
PLANNING DISTRICT 8	1,485	19	401	1,065	10.3	0.3	9.2	42.3	1,485	872	315	298	10.3	8.8	14.4	13.1
ARLINGTON COUNTY	79	2	12	65	10.1	0.5	5.4	41.6	79	52	11	16	10.1	9.0	10.6	16.9
FAIRFAX COUNTY	518	7	134	377	7.4	0.2	6.3	28.9	518	283	93	142	7.4	6.0	11.1	10.0
LOUDOUN COUNTY	155	1	42	112	6.3	0.1	5.8	31.9	155	106	20	29	6.3	5.7	8.9	8.0
PRINCE WILLIAM COUNTY	423	5	121	297	13.8	0.3	13.1	58.4	423	254	109	60	13.8	12.8	13.9	20.1
ALEXANDRIA CITY	148	1	40	107	30.9	0.4	28.3	114.9	148	66	48	34	30.9	23.5	30.7	82.5
FAIRFAX CITY	18		5	13	14.5		13.4	51.8	18	9	4	5	14.5	9.9	38.1	22.2
FALLS CHURCH CITY	18		6	12	19.6		18.2	92.3	18	14	2	2	19.6	18.7	29.4	20.0
MANASSAS CITY	118	3	39	76	42.7	2.1	45.8	153.5	118	85	27	6	42.7	41.3	53.7	29.6
MANASSAS PARK CITY	8		2	6	7.5		6.1	35.9	8	3	1	4	7.5	3.8	6.4	32.0
PLANNING DISTRICT 9	172	2	48	122	15.3	0.3	13.5	66.2	172	135	32	5	15.3	14.2	21.2	20.4
CULPEPER COUNTY	61	1	17	43	18.9	0.6	17.7	78.5	61	47	13	1	18.9	18.4	22.2	10.6
FAUQUIER COUNTY	59	1	14	44	12.5	0.4	9.2	56.3	59	51	6	2	12.5	12.2	13.3	19.0
MADISON COUNTY	14		5	9	16.7		17.9	75.6	14	11	3		16.7	14.9	32.3	
ORANGE COUNTY	32		10	22	15.7		15.3	67.7	32	20	10	2	15.7	12.1	28.3	57.1
RAPPAHANNOCK COUNTY	6		2	4	14.3		15.3	57.1	6	6			14.3	15.4		
PLANNING DISTRICT 10	192	4	46	142	12.6	0.6	11.6	30.6	192	127	55	10	12.6	10.7	22.0	12.0
ALBEMARLE COUNTY	59		14	45	7.5		7.8	15.4	59	42	15	2	7.5	6.6	16.4	3.4
FLUVANNA COUNTY	20		3	17	12.5		5.7	62.0	20	14	6		12.5	10.8	20.5	
GREENE COUNTY	8		4	4	7.3		12.1	23.1	8	6	1	1	7.3	6.3	9.3	37.0
LOUISA COUNTY	33		7	26	17.8		11.7	76.9	33	26	5	2	17.8	18.1	12.5	87.0
NELSON COUNTY	12	1	3	8	15.8	2.5	13.1	65.0	12	12			15.8	19.7		
CHARLOTTESVILLE CITY	60	3	15	42	29.1	3.9	31.4	52.0	60	27	28	5	29.1	21.7	43.3	29.2
PLANNING DISTRICT 11	275	3	56	216	15.9	0.4	11.9	42.1	275	171	99	5	15.9	12.9	27.9	12.2
AMHERST COUNTY	47		17	30	22.2		26.9	55.4	47	34	12	1	22.2	20.7	27.3	30.3
APPOMATTOX COUNTY	19	1	5	13	20.9	2.1	17.6	85.5	19	13	5	1	20.9	19.8	20.5	142.9
BEDFORD COUNTY	44		4	40	10.1		2.9	56.3	44	39	5		10.1	9.8	19.1	
CAMPBELL COUNTY	55		9	46	16.1		7.8	76.8	55	42	13		16.1	15.1	22.6	
BEDFORD CITY	13		3	10	37.8		25.9	161.3	13	9	4		37.8	37.5	38.8	
LYNCHBURG CITY	97	2	18	77	15.9	1.0	15.7	25.2	97	34	60	3	15.9	8.5	31.2	15.2

[continued]

TABLE 2
RESIDENT TEENAGE TOTAL PREGNANCIES BY AGE AND RACE OF MOTHER OR PATIENT
WITH RATES PER 1,000 FEMALES AGES 10-19 POPULATION
BY PLANNING DISTRICT AND CITY OR COUNTY
VIRGINIA, 2012

PLANNING DISTRICT AND CITY / COUNTY	RESIDENT TEENAGE TOTAL PREGNANCIES BY AGE								RESIDENT TEENAGE TOTAL PREGNANCIES BY RACE							
	NUMBER OF TEENAGE PREGNANCIES				RATES PER 1,000 AGES 10-19				NUMBER OF TEENAGE PREGNANCIES				RATES PER 1,000 AGES 10-19			
	TOTAL	10-14	15-17	18-19	TOTAL	10-14	15-17	18-19	TOTAL	WHITE	BLACK	OTHER	TOTAL	WHITE	BLACK	OTHER
COMMONWEALTH OF VIRGINIA	8,651	142	2,182	6,327	16.7	0.6	14.3	56.1	8,651	4,667	3,319	665	16.7	13.1	26.3	18.1
PLANNING DISTRICT 12	268	2	76	190	18.6	0.3	17.3	69.2	268	172	84	12	18.6	17.1	20.3	65.6
FRANKLIN COUNTY	65		18	47	18.7		18.4	58.2	65	59	5	1	18.7	19.4	12.5	22.2
HENRY COUNTY	55	1	12	42	18.3	0.6	13.0	83.3	55	37	16	2	18.3	16.6	21.7	41.7
PATRICK COUNTY	16		5	11	15.9		15.0	66.3	16	16			15.9	17.5		
PITTSYLVANIA COUNTY	52		15	37	14.2		12.8	59.2	52	29	19	4	14.2	10.6	21.0	129.0
DANVILLE CITY	52	1	18	33	20.9	0.8	24.2	66.3	52	17	32	3	20.9	19.0	20.6	85.7
MARTINSVILLE CITY	28		8	20	37.1		32.5	138.9	28	14	12	2	37.1	50.2	25.9	153.8
PLANNING DISTRICT 13	115		24	91	23.1		15.1	100.6	115	46	68	1	23.1	17.8	29.0	21.7
BRUNSWICK COUNTY	28		6	22	29.5		19.9	106.8	28	11	17		29.5	35.1	27.1	
HALIFAX COUNTY	46		10	36	20.4		14.5	92.5	46	21	25		20.4	16.4	26.0	
MECKLENBURG COUNTY	41		8	33	23.0		13.5	106.5	41	14	26	1	23.0	14.1	34.3	31.3
PLANNING DISTRICT 14	149		42	107	23.1		23.8	58.8	149	78	66	5	23.1	18.5	30.7	48.5
AMELIA COUNTY	15		2	13	19.9		8.4	105.7	15	8	6	1	19.9	15.0	29.0	83.3
BUCKINGHAM COUNTY	16		2	14	19.2		7.9	85.4	16	10	6		19.2	18.8	20.4	
CHARLOTTE COUNTY	22		7	15	28.5		28.0	117.2	22	16	5	1	28.5	34.1	16.8	143
CUMBERLAND COUNTY	9			9	14.6			81.8	9	6	3		14.6	15.6	13.2	
LUNENBURG COUNTY	25		11	14	38.3		50.0	144.3	25	8	16	1	38.3	18.9	75.5	62.5
NOTTOWAY COUNTY	34		10	24	39.6		38.9	173.9	34	22	10	2	39.6	44.1	29.4	100.0
PRINCE EDWARD COUNTY	28		10	18	14.2		28.6	17.0	28	8	20		14.2	5.9	35.1	
PLANNING DISTRICT 15	1,138	28	275	835	16.8	0.9	13.8	54.4	1,138	416	656	66	16.8	10.3	26.9	20.5
CHARLES CITY COUNTY	4			4	12.0			64.5	4	3	1		12.0	27.0	5.6	
CHESTERFIELD COUNTY	298	1	78	219	12.3	0.1	10.6	42.2	298	163	113	22	12.3	10.5	14.7	21.7
GOOCHLAND COUNTY	12		5	7	9.5		12.3	38.9	12	9	3		9.5	8.8	13.4	
HANOVER COUNTY	56		10	46	7.7		4.5	32.2	56	39	16	1	7.7	6.1	22.5	5.5
HENRICO COUNTY	233	8	53	172	11.9	0.8	8.8	49.5	233	89	130	14	11.9	8.2	17.6	10.0
NEW KENT COUNTY	19		6	13	16.4		15.5	63.7	19	17		2	16.4	17.8		74.1
POWHATAN COUNTY	19		2	17	11.1		3.8	55.4	19	17	1	1	11.1	10.9	6.7	58.8
RICHMOND CITY	497	19	121	357	40.7	3.9	42.5	79.1	497	79	392	26	40.7	20.7	49.9	50.3
PLANNING DISTRICT 16	396	5	95	296	15.3	0.4	11.9	56.9	396	246	124	26	15.3	12.9	21.7	24.3
CAROLINE COUNTY	47	2	10	35	26.8	2.1	18.5	127.3	47	30	17		26.8	26.6	28.5	
KING GEORGE COUNTY	38		4	34	22.5		7.8	119.3	38	26	11	1	22.5	20.4	29.4	25.6
SPOTSYLVANIA COUNTY	116	1	29	86	12.4	0.2	9.8	53.0	116	73	30	13	12.4	10.2	16.5	40.5
STAFFORD COUNTY	127	1	37	89	11.6	0.2	10.3	47.4	127	79	38	10	11.6	9.7	16.5	18.1
FREDERICKSBURG CITY	68	1	15	52	31.9	1.6	42.7	45.5	68	38	28	2	31.9	27.3	45.2	16.1
PLANNING DISTRICT 17	35	1	8	26	14.8	0.8	10.7	63.9	35	15	17	3	14.8	10.4	19.2	73.2
LANCASTER COUNTY	8	1	4	3	16.7	4.0	25.6	39.0	8	4	4		16.7	15.2	19.1	
NORTHUMBERLAND COUNTY	5			5	9.7			68.5	5	3	2		9.7	9.3	10.6	
RICHMOND COUNTY	3		1	2	6.8		7.6	25.0	3	1	1	1	6.8	3.3	7.6	125.0
WESTMORELAND COUNTY	19		3	16	20.4		10.5	90.4	19	7	10	2	20.4	12.6	28.0	111.1
PLANNING DISTRICT 18	83	2	21	60	15.5	0.8	11.7	61.5	83	59	19	5	15.5	13.9	19.5	36.2
ESSEX COUNTY	20		5	15	27.1		17.5	106.4	20	8	10	2	27.1	21.3	31.0	48.8
GLOUCESTER COUNTY	34		10	24	15.2		14.0	57.1	34	32		2	15.2	16.0		51.3
KING AND QUEEN COUNTY	9	1	3	5	24.6	5.6	23.8	79.4	9	6	3		24.6	22.5	32.3	
KING WILLIAM COUNTY	10	1	2	7	9.7	1.9	5.8	40.9	10	8	2		9.7	10.1	9.7	
MATHEWS COUNTY	4		1	3	8.0		5.7	34.1	4	4			8.0	9.1		
MIDDLESEX COUNTY	6			6	12.7			65.2	6	1	4	1	12.7	2.7	44.4	166.7
PLANNING DISTRICT 19	322	5	96	221	31.6	1.0	31.1	111.7	322	104	204	14	31.6	21.4	40.0	62.2
DINWIDDIE COUNTY	28	1	8	19	15.3	1.2	14.2	42.7	28	12	13	3	15.3	11.1	17.9	150.0
GREENSVILLE COUNTY	16		6	10	29.0		35.9	106.4	16	3	12	1	29.0	17.8	32.0	142.9
PRINCE GEORGE COUNTY	36		12	24	15.8		16.9	63.8	36	16	19	1	15.8	11.6	23.3	11.8
SURRY COUNTY	3			3	7.3			42.9	3	1	2		7.3	4.8	10.1	
SUSSEX COUNTY	14		2	12	25.9		12.9	109.1	14	4	9	1	25.9	18.0	28.5	333.3
COLONIAL HEIGHTS CITY	33		9	24	29.4		25.8	128.3	33	27	6		29.4	31.2	30.0	
EMPORIA CITY	7	1	1	5	18.2	5.0	8.3	79.4	7	1	5	1	18.2	11.4	17.3	125.0
HOPEWELL CITY	71		28	43	52.4		71.6	168.0	71	23	46	2	52.4	35.4	67.6	80.0
PETERSBURG CITY	114	3	30	81	66.7	3.6	60.9	214.9	114	17	92	5	66.7	89.5	61.4	250.0
PLANNING DISTRICT 20	1,630	38	406	1,186	22.4	1.1	18.6	77.4	1,630	573	960	97	22.4	14.6	32.4	24.9
ISLE OF WIGHT COUNTY	22		7	15	9.9		9.5	40.7	22	8	14		9.9	5.2	21.4	
SOUTHAMPTON COUNTY	8		2	6	7.3		5.8	30.2	8	5	3		7.3	7.2	7.7	
CHESAPEAKE CITY	246	3	67	176	15.4	0.4	13.2	63.8	246	109	120	17	15.4	11.2	21.6	24.4
FRANKLIN CITY	24		8	16	49.1		55.9	158.4	24	7	17		49.1	43.5	53.5	
NORFOLK CITY	517	15	132	370	36.7	2.4	38.0	82.7	517	106	387	24	36.7	21.3	45.7	36.2
PORTSMOUTH CITY	207	10	46	151	37.6	3.6	27.5	140.3	207	41	161	5	37.6	24.9	43.2	40.0
SUFFOLK CITY	114	5	31	78	19.9	1.7	17.6	78.3	114	40	73	1	19.9	15.9	23.7	7.5
VIRGINIA BEACH CITY	492	5	113	374	17.7	0.4	13.1	69.8	492	257	185	50	17.7	14.2	24.9	22.6
PLANNING DISTRICT 21	701	8	188	505	21.8	0.5	20.8	61.6	701	241	403	57	21.8	14.0	30.0	39.6
JAMES CITY COUNTY	43	1	14	28	10.5	0.5	11.0	39.4	43	19	18	6	10.5	5.9	25.1	36.1
YORK COUNTY	33		7	26	6.7		4.3	31.8	33	26	7		6.7	6.8	9.9	
HAMPTON CITY	241	1	65	175	27.0	0.2	25.8	75.1	241	70	150	21	27.0	24.3	26.1	71.9
NEWPORT NEWS CITY	348	6	94	248	29.5	1.1	29.1	81.6	348	102	218	28	29.5	19.1	36.3	64.8
POQUOSON CITY	6		2	4	6.8		7.0	24.1	6	5		1	6.8	6.0		30.3
WILLIAMSBURG CITY	30		6	24	19.9		50.8	21.2	30	19	10	1	19.9	16.7	42.2	7.8
PLANNING DISTRICT 22	55		12	43	23.3		17.0	101.2	55	21	31	3	23.3	14.8	34.1	85.7
ACCOMACK COUNTY	46		11	35	26.2		21.1	113.3	46	17	26	3	26.2	15.2	42.6	120.0
NORTHAMPTON COUNTY	9		1	8	14.9		5.4	69.0	9	4	5		14.9	13.4	16.8	
PLANNING DISTRICT 23	2,331	46	594	1,691	22.2	0.9	19.2	71.9	2,331	814	1,363	154	22.2	14.4	31.6	28.9
UNKNOWN VA CITY OR COUNTY																

NOTE: PLANNING DISTRICT 23, THE HAMPTON ROADS PLANNING DISTRICT, IS THE AGGREGATE OF PLANNING DISTRICTS 20 AND 21.

TABLE 3
RESIDENT TEENAGE NON-MARITAL PREGNANCIES BY AGE AND RACE OF MOTHER OR PATIENT WITH PERCENTS TEENAGE NON-MARITAL PREGNANCIES OF TOTAL TEENAGE PREGNANCIES BY PLANNING DISTRICT AND CITY OR COUNTY
VIRGINIA, 2012

PLANNING DISTRICT AND CITY / COUNTY	RESIDENT TEENAGE NON-MARITAL PREGNANCIES BY AGE								RESIDENT TEENAGE NON-MARITAL PREGNANCIES BY RACE							
	NUMBER OF NON-MARITAL PREGNANCIES				PERCENTS NON-MARITAL				NUMBER OF NON-MARITAL PREGNANCIES				PERCENTS NON-MARITAL			
	TOTAL	10-14	15-17	18-19	TOTAL	10-14	15-17	18-19	TOTAL	WHITE	BLACK	OTHER	TOTAL	WHITE	BLACK	OTHER
COMMONWEALTH OF VIRGINIA	7,735	135	2,079	5,521	89.4	95.1	95.3	87.3	7,735	3,949	3,210	576	89.4	84.6	96.7	86.6
PLANNING DISTRICT 1	116		33	83	81.7		89.2	79.0	116	111	5		81.7	81.0	100.0	
LEE COUNTY	31		7	24	70.5		87.5	66.7	31	30	1		70.5	69.8	100.0	
SCOTT COUNTY	16		3	13	80.0		60.0	86.7	16	15	1		80.0	78.9	100.0	
WISE COUNTY	55		16	39	87.3		94.1	84.8	55	54	1		87.3	87.1	100.0	
NORTON CITY	14		7	7	93.3		100.0	87.5	14	12	2		93.3	92.3	100.0	
PLANNING DISTRICT 2	101	1	32	68	70.1	100.0	84.2	64.8	101	97	3	1	70.1	69.3	100.0	100.0
BUCHANAN COUNTY	20		11	9	71.4		100.0	52.9	20	19		1	71.4	70.4		100.0
DICKENSON COUNTY	13		3	10	61.9		60.0	62.5	13	13			61.9	61.9		
RUSSELL COUNTY	24	1	3	20	66.7	100.0	60.0	66.7	24	24			66.7	66.7		
TAZEWELL COUNTY	44		15	29	74.6		88.2	69.0	44	41	3		74.6	73.2	100.0	
PLANNING DISTRICT 3	206	5	58	143	79.2	100.0	90.6	74.9	206	186	11	9	79.2	78.2	91.7	90.0
BLAND COUNTY	6		2	4	75.0		100.0	66.7	6	6			75.0	75.0		
CARROLL COUNTY	27	1	4	22	71.1	100.0	57.1	73.3	27	25		2	71.1	71.4		66.7
GRAYSON COUNTY	10		6	4	76.9		85.7	66.7	10	10			76.9	76.9		
SMYTH COUNTY	42	1	14	27	77.8	100.0	100.0	69.2	42	40	2		77.8	76.9	100.0	
WASHINGTON COUNTY	52	3	13	36	88.1	100.0	100.0	83.7	52	49	2	1	88.1	87.5	100.0	100.0
WYTHE COUNTY	36		11	25	76.6		100.0	69.4	36	32	2	2	76.6	74.4	100.0	100.0
BRISTOL CITY	16		3	13	80.0		100.0	76.5	16	12	4		80.0	80.0	80.0	
GALAX CITY	17		5	12	81.0		71.4	85.7	17	12	1	4	81.0	75.0	100.0	100.0
PLANNING DISTRICT 4	158	5	31	122	74.5	83.3	83.8	72.2	158	139	13	6	74.5	73.2	81.3	100.0
FLOYD COUNTY	7	1	1	5	46.7	100.0	100.0	38.5	7	7			46.7	46.7		
GILES COUNTY	21	1	4	16	75.0	100.0	80.0	72.7	21	20	1		75.0	74.1	100.0	
MONTGOMERY COUNTY	65	2	13	50	79.3	66.7	81.3	79.4	65	51	9	5	79.3	76.1	90.0	100.0
PULASKI COUNTY	39	1	9	29	72.2	100.0	81.8	69.0	39	38	1		72.2	73.1	50.0	
RADFORD CITY	26		4	22	78.8		100.0	75.9	26	23	2	1	78.8	79.3	66.7	100.0
PLANNING DISTRICT 5	277	7	67	203	78.2	100.0	82.7	76.3	277	172	92	13	78.2	76.4	80.0	92.9
ALLEGHANY COUNTY	10		2	8	71.4		66.7	72.7	10	9		1	71.4	69.2		100.0
BOTETOURT COUNTY	11		1	10	73.3		50.0	76.9	11	11			73.3	73.3		
CRAIG COUNTY	3			3	100.0			100.0	3	3			100.0	100.0		
ROANOKE COUNTY	47	2	13	32	59.5	100.0	68.4	55.2	47	32	11	4	59.5	62.7	47.8	80.0
COVINGTON CITY	10		1	9	83.3		50.0	90.0	10	7	3		83.3	77.8	100.0	
ROANOKE CITY	166	2	42	122	87.4	100.0	91.3	85.9	166	82	78	6	87.4	85.4	88.6	100.0
SALEM CITY	30	3	8	19	73.2	100.0	88.9	65.5	30	28		2	73.2	73.7		100.0
PLANNING DISTRICT 6	251	4	65	182	86.9	100.0	91.5	85.0	251	218	19	14	86.9	86.2	100.0	82.4
AUGUSTA COUNTY	54		12	42	83.1		92.3	80.8	54	51	2	1	83.1	82.3	100.0	100.0
BATH COUNTY	5		1	4	100.0		100.0	100.0	5	5			100.0	100.0		
HIGHLAND COUNTY	1		1		100.0		100.0		1	1			100.0	100.0		
ROCKBRIDGE COUNTY	14	1	1	12	100.0	100.0	100.0	100.0	14	14			100.0	100.0		
ROCKINGHAM COUNTY	54	2	11	41	85.7	100.0	78.6	87.2	54	51	1	2	85.7	87.9	100.0	50.0
BUENA VISTA CITY	7			7	87.5			100.0	7	7			87.5	87.5		
HARRISONBURG CITY	50	1	20	29	89.3	100.0	100.0	82.9	50	31	8	11	89.3	83.8	100.0	100.0
LEXINGTON CITY	8		3	5	72.7		100.0	62.5	8	8			72.7	72.7		
STAUNTON CITY	35		11	24	89.7		100.0	85.7	35	30	5		89.7	88.2	100.0	
WAYNESBORO CITY	23		5	18	85.2		83.3	85.7	23	20	3		85.2	87.0	100.0	
PLANNING DISTRICT 7	210	2	57	151	89.7	100.0	95.0	87.8	210	186	15	9	89.7	89.4	93.8	90.0
CLARKE COUNTY	10		1	9	90.9		100.0	90.0	10	10			90.9	90.9		
FREDERICK COUNTY	59	1	19	39	90.8	100.0	95.0	88.6	59	52	5	2	90.8	89.7	100.0	100.0
PAGE COUNTY	27		11	16	96.4		100.0	94.1	27	26	1		96.4	96.3	100.0	
SHENANDOAH COUNTY	40		7	33	90.9		100.0	89.2	40	37	3		90.9	90.2	100.0	
WARREN COUNTY	32	1	6	25	88.9	100.0	100.0	86.2	32	28	2	2	88.9	87.5	100.0	100.0
WINCHESTER CITY	42		13	29	84.0		86.7	82.9	42	33	4	5	84.0	84.6	80.0	83.3
PLANNING DISTRICT 8	1,311	16	376	919	88.3	84.2	93.8	86.3	1,311	750	304	257	88.3	86.0	96.5	86.2
ARLINGTON COUNTY	61	2	11	48	77.2	100.0	91.7	73.8	61	38	10	13	77.2	73.1	90.9	81.3
FAIRFAX COUNTY	462	7	126	329	89.2	100.0	94.0	87.3	462	246	91	125	89.2	86.9	97.8	88.0
LOUDOUN COUNTY	133	1	40	92	85.8	100.0	95.2	82.1	133	92	18	23	85.8	86.8	90.0	79.3
PRINCE WILLIAM COUNTY	380	3	115	262	89.8	60.0	95.0	88.2	380	220	106	54	89.8	86.6	97.2	90.0
ALEXANDRIA CITY	134	1	36	97	90.5	100.0	90.0	90.7	134	57	47	30	90.5	86.4	97.9	88.2
FAIRFAX CITY	15		4	11	83.3		80.0	84.6	15	8	4	3	83.3	88.9	100.0	60.0
FALLS CHURCH CITY	14		6	8	77.8		100.0	66.7	14	11	1	2	77.8	78.6	50.0	100.0
MANASSAS CITY	105	2	36	67	89.0	66.7	92.3	88.2	105	75	26	4	89.0	88.2	96.3	66.7
MANASSAS PARK CITY	7		2	5	87.5		100.0	83.3	7	3	1	3	87.5	100.0	100.0	75.0
PLANNING DISTRICT 9	152	2	44	106	88.4	100.0	91.7	86.9	152	115	32	5	88.4	85.2	100.0	100.0
CULPEPER COUNTY	54	1	17	36	88.5	100.0	100.0	83.7	54	40	13	1	88.5	85.1	100.0	100.0
FAUQUIER COUNTY	52	1	11	40	88.1	100.0	78.6	90.9	52	44	6	2	88.1	86.3	100.0	100.0
MADISON COUNTY	14		5	9	100.0		100.0	100.0	14	11	3		100.0	100.0	100.0	
ORANGE COUNTY	27		9	18	84.4		90.0	81.8	27	15	10	2	84.4	75.0	100.0	100.0
RAPPAHANNOCK COUNTY	5		2	3	83.3		100.0	75.0	5	5			83.3	83.3		
PLANNING DISTRICT 10	185	4	45	136	96.4	100.0	97.8	95.8	185	122	55	8	96.4	96.1	100.0	80.0
ALBEMARLE COUNTY	56		14	42	94.9		100.0	93.3	56	40	15	1	94.9	95.2	100.0	50.0
FLUVANNA COUNTY	19		3	16	95.0		100.0	94.1	19	13	6		95.0	92.9	100.0	
GREENE COUNTY	8		4	4	100.0		100.0	100.0	8	6	1	1	100.0	100.0	100.0	100.0
LOUISA COUNTY	32		7	25	97.0		100.0	96.2	32	25	5	2	97.0	96.2	100.0	100.0
NELSON COUNTY	12	1	3	8	100.0	100.0	100.0	100.0	12	12			100.0	100.0		
CHARLOTTESVILLE CITY	58	3	14	41	96.7	100.0	93.3	97.6	58	26	28	4	96.7	96.3	100.0	80.0
PLANNING DISTRICT 11	224	2	51	171	81.5	66.7	91.1	79.2	224	136	84	4	81.5	79.5	84.8	80.0
AMHERST COUNTY	40		16	24	85.1		94.1	80.0	40	29	10	1	85.1	85.3	83.3	100.0
APPOMATTOX COUNTY	14	1	3	10	73.7	100.0	60.0	76.9	14	8	5	1	73.7	61.5	100.0	100.0
BEDFORD COUNTY	36		4	32	81.8		100.0	80.0	36	31	5		81.8	79.5	100.0	
CAMPBELL COUNTY	44		8	36	80.0		88.9	78.3	44	34	10		80.0	81.0	76.9	
BEDFORD CITY	11		2	9	84.6		66.7	90.0	11	7	4		84.6	77.8	100.0	
LYNCHBURG CITY	79	1	18	60	81.4	50.0	100.0	77.9	79	27	50	2	81.4	79.4	83.3	66.7

[continued]

TABLE 3
RESIDENT TEENAGE NON-MARITAL PREGNANCIES BY AGE AND RACE OF MOTHER OR PATIENT WITH PERCENTS TEENAGE NON-MARITAL PREGNANCIES OF TOTAL TEENAGE PREGNANCIES BY PLANNING DISTRICT AND CITY OR COUNTY
VIRGINIA, 2012

PLANNING DISTRICT AND CITY / COUNTY	RESIDENT TEENAGE NON-MARITAL PREGNANCIES BY AGE								RESIDENT TEENAGE NON-MARITAL PREGNANCIES BY RACE							
	NUMBER OF NON-MARITAL PREGNANCIES				PERCENTS NON-MARITAL				NUMBER OF NON-MARITAL PREGNANCIES				PERCENTS NON-MARITAL			
	TOTAL	10-14	15-17	18-19	TOTAL	10-14	15-17	18-19	TOTAL	WHITE	BLACK	OTHER	TOTAL	WHITE	BLACK	OTHER
COMMONWEALTH OF VIRGINIA	7,735	135	2,079	5,521	89.4	95.1	95.3	87.3	7,735	3,949	3,210	576	89.4	84.6	96.7	86.6
PLANNING DISTRICT 12	230	2	71	157	85.8	100.0	93.4	82.6	230	139	82	9	85.8	80.8	97.6	75.0
FRANKLIN COUNTY	55		16	39	84.6		88.9	83.0	55	50	4	1	84.6	84.7	80.0	100.0
HENRY COUNTY	46	1	12	33	83.6	100.0	100.0	78.6	46	28	16	2	83.6	75.7	100.0	100.0
PATRICK COUNTY	12		3	9	75.0		60.0	81.8	12	12			75.0	75.0		
PITTSYLVANIA COUNTY	46		15	31	88.5		100.0	83.8	46	25	19	2	88.5	86.2	100.0	50.0
DANVILLE CITY	47	1	17	29	90.4	100.0	94.4	87.9	47	13	31	3	90.4	76.5	96.9	100.0
MARTINSVILLE CITY	24		8	16	85.7		100.0	80.0	24	11	12	1	85.7	78.6	100.0	50.0
PLANNING DISTRICT 13	111		24	87	96.5		100.0	95.6	111	43	67	1	96.5	93.5	98.5	100.0
BRUNSWICK COUNTY	28		6	22	100.0		100.0	100.0	28	11	17		100.0	100.0	100.0	
HALIFAX COUNTY	42		10	32	91.3		100.0	88.9	42	18	24		91.3	85.7	96.0	
MECKLENBURG COUNTY	41		8	33	100.0		100.0	100.0	41	14	26	1	100.0	100.0	100.0	100.0
PLANNING DISTRICT 14	141		42	99	94.6		100.0	92.5	141	73	63	5	94.6	93.6	95.5	100.0
AMELIA COUNTY	13		2	11	86.7		100.0	84.6	13	6	6	1	86.7	75.0	100.0	100.0
BUCKINGHAM COUNTY	15		2	13	93.8		100.0	92.9	15	9	6		93.8	90.0	100.0	
CHARLOTTE COUNTY	19		7	12	86.4		100.0	80.0	19	15	3	1	86.4	93.8	60.0	100.0
CUMBERLAND COUNTY	9			9	100.0			100.0	9	6	3		100.0	100.0	100.0	
LUNENBURG COUNTY	25		11	14	100.0		100.0	100.0	25	8	16	1	100.0	100.0	100.0	100.0
NOTTOWAY COUNTY	32		10	22	94.1		100.0	91.7	32	21	9	2	94.1	95.5	90.0	100.0
PRINCE EDWARD COUNTY	28		10	18	100.0		100.0	100.0	28	8	20		100.0	100.0	100.0	
PLANNING DISTRICT 15	1,089	27	269	793	95.7	96.4	97.8	95.0	1,089	376	651	62	95.7	90.4	99.2	93.9
CHARLES CITY COUNTY	3			3	75.0			75.0	3	2	1		75.0	66.7	100.0	
CHESTERFIELD COUNTY	284		77	207	95.3		98.7	94.5	284	151	112	21	95.3	92.6	99.1	95.5
GOOCHLAND COUNTY	12		5	7	100.0		100.0	100.0	12	9	3		100.0	100.0	100.0	
HANOVER COUNTY	51		10	41	91.1		100.0	89.1	51	34	16	1	91.1	87.2	100.0	100.0
HENRICO COUNTY	220	8	49	163	94.4	100.0	92.5	94.8	220	77	130	13	94.4	86.5	100.0	92.9
NEW KENT COUNTY	18		6	12	94.7		100.0	92.3	18	16		2	94.7	94.1		100.0
POWHATAN COUNTY	18		2	16	94.7		100.0	94.1	18	16	1	1	94.7	94.1	100.0	100.0
RICHMOND CITY	483	19	120	344	97.2	100.0	99.2	96.4	483	71	388	24	97.2	89.9	99.0	92.3
PLANNING DISTRICT 16	357	4	93	260	90.2	80.0	97.9	87.8	357	214	120	23	90.2	87.0	96.8	88.5
CAROLINE COUNTY	43	2	10	31	91.5	100.0	100.0	88.6	43	26	17		91.5	86.7	100.0	
KING GEORGE COUNTY	34		4	30	89.5		100.0	88.2	34	22	11	1	89.5	84.6	100.0	100.0
SPOTSYLVANIA COUNTY	106		28	78	91.4		96.6	90.7	106	66	28	12	91.4	90.4	93.3	92.3
STAFFORD COUNTY	109	1	36	72	85.8	100.0	97.3	80.9	109	64	37	8	85.8	81.0	97.4	80.0
FREDERICKSBURG CITY	65	1	15	49	95.6	100.0	100.0	94.2	65	36	27	2	95.6	94.7	96.4	100.0
PLANNING DISTRICT 17	34	1	8	25	97.1	100.0	100.0	96.2	34	15	16	3	97.1	100.0	94.1	100.0
LANCASTER COUNTY	8	1	4	3	100.0	100.0	100.0	100.0	8	4	4		100.0	100.0	100.0	
NORTHUMBERLAND COUNTY	4			4	80.0			80.0	4	3	1		80.0	100.0	50.0	
RICHMOND COUNTY	3		1	2	100.0		100.0	100.0	3	1	1	1	100.0	100.0	100.0	100.0
WESTMORELAND COUNTY	19		3	16	100.0		100.0	100.0	19	7	10	2	100.0	100.0	100.0	100.0
PLANNING DISTRICT 18	78	2	20	56	94.0	100.0	95.2	93.3	78	55	19	4	94.0	93.2	100.0	80.0
ESSEX COUNTY	18		4	14	90.0		80.0	93.3	18	7	10	1	90.0	87.5	100.0	50.0
GLOUCESTER COUNTY	32		10	22	94.1		100.0	91.7	32	30		2	94.1	93.8		100.0
KING AND QUEEN COUNTY	8	1	3	4	88.9	100.0	100.0	80.0	8	5	3		88.9	83.3	100.0	
KING WILLIAM COUNTY	10	1	2	7	100.0	100.0	100.0	100.0	10	8	2		100.0	100.0	100.0	
MATHEWS COUNTY	4		1	3	100.0		100.0	100.0	4	4			100.0	100.0		
MIDDLESEX COUNTY	6			6	100.0			100.0	6	1	4	1	100.0	100.0	100.0	100.0
PLANNING DISTRICT 19	303	5	95	203	94.1	100.0	99.0	91.9	303	92	200	11	94.1	88.5	98.0	78.6
DINWIDDIE COUNTY	28	1	8	19	100.0	100.0	100.0	100.0	28	12	13	3	100.0	100.0	100.0	100.0
GREENSVILLE COUNTY	14		6	8	87.5		100.0	80.0	14	2	11	1	87.5	66.7	91.7	100.0
PRINCE GEORGE COUNTY	31		11	20	86.1		91.7	83.3	31	13	18		86.1	81.3	94.7	
SURRY COUNTY	2			2	66.7			66.7	2		2		66.7		100.0	
SUSSEX COUNTY	12		2	10	85.7		100.0	83.3	12	3	9		85.7	75.0	100.0	
COLONIAL HEIGHTS CITY	32		9	23	97.0		100.0	95.8	32	26	6		97.0	96.3	100.0	
EMPORIA CITY	7	1	1	5	100.0	100.0	100.0	100.0	7	1	5	1	100.0	100.0	100.0	100.0
HOPEWELL CITY	67		28	39	94.4		100.0	90.7	67	19	46	2	94.4	82.6	100.0	100.0
PETERSBURG CITY	110	3	30	77	96.5	100.0	100.0	95.1	110	16	90	4	96.5	94.1	97.8	80.0
PLANNING DISTRICT 20	1,515	38	401	1,076	92.9	100.0	98.8	90.7	1,515	487	941	87	92.9	85.0	98.0	89.7
ISLE OF WIGHT COUNTY	22		7	15	100.0		100.0	100.0	22	8	14		100.0	100.0	100.0	
SOUTHAMPTON COUNTY	8		2	6	100.0		100.0	100.0	8	5	3		100.0	100.0	100.0	
CHESAPEAKE CITY	229	3	66	160	93.1	100.0	98.5	90.9	229	96	118	15	93.1	88.1	98.3	88.2
FRANKLIN CITY	22		8	14	91.7		100.0	87.5	22	5	17		91.7	71.4	100.0	
NORFOLK CITY	484	15	131	338	93.6	100.0	99.2	91.4	484	81	381	22	93.6	76.4	98.4	91.7
PORTSMOUTH CITY	198	10	46	142	95.7	100.0	100.0	94.0	198	38	158	2	95.7	92.7	98.1	40.0
SUFFOLK CITY	108	5	31	72	94.7	100.0	100.0	92.3	108	36	71	1	94.7	90.0	97.3	100.0
VIRGINIA BEACH CITY	444	5	110	329	90.2	100.0	97.3	88.0	444	218	179	47	90.2	84.8	96.8	94.0
PLANNING DISTRICT 21	636	8	186	442	90.7	100.0	98.9	87.5	636	205	388	43	90.7	85.1	96.3	75.4
JAMES CITY COUNTY	42	1	14	27	97.7	100.0	100.0	96.4	42	19	18	5	97.7	100.0	100.0	83.3
YORK COUNTY	28		7	21	84.8		100.0	80.8	28	22	6		84.8	84.6	85.7	
HAMPTON CITY	217	1	64	152	90.0	100.0	98.5	86.9	217	58	145	14	90.0	82.9	96.7	66.7
NEWPORT NEWS CITY	314	6	93	215	90.2	100.0	98.9	86.7	314	82	210	22	90.2	80.4	96.3	78.6
POQUOSON CITY	6		2	4	100.0		100.0	100.0	6	5		1	100.0	100.0		100.0
WILLIAMSBURG CITY	29		6	23	96.7		100.0	95.8	29	19	9	1	96.7	100.0	90.0	100.0
PLANNING DISTRICT 22	50		11	39	90.9		91.7	90.7	50	18	30	2	90.9	85.7	96.8	66.7
ACCOMACK COUNTY	42		10	32	91.3		90.9	91.4	42	15	25	2	91.3	88.2	96.2	66.7
NORTHAMPTON COUNTY	8		1	7	88.9		100.0	87.5	8	3	5		88.9	75.0	100.0	
PLANNING DISTRICT 23	2,151	46	587	1,518	92.3	100.0	98.8	89.8	2,151	692	1,329	130	92.3	85.0	97.5	84.4
UNKNOWN VA CITY OR COUNTY																

NOTE: PLANNING DISTRICT 23, THE HAMPTON ROADS PLANNING DISTRICT, IS THE AGGREGATE OF PLANNING DISTRICTS 20 AND 21.

TABLE 4
RESIDENT TEENAGE PREGNANCIES BY AGE AND RACE OF MOTHER OR PATIENT
BY PLANNING DISTRICT AND CITY OR COUNTY
VIRGINIA, 2012

PLANNING DISTRICT AND CITY/COUNTY	RACE	RESIDENT TEENAGE PREGNANCIES	AGE OF MOTHER OR PATIENT									
			AGE 10	AGE 11	AGE 12	AGE 13	AGE 14	AGE 15	AGE 16	AGE 17	AGE 18	AGE 19
COMMONWEALTH OF VIRGINIA	TOTAL	8,651			6	32	104	283	659	1,240	2,364	3,963
	WHITE	4,667			2	19	43	130	324	615	1,329	2,205
	BLACK	3,319			4	11	53	132	269	511	870	1,469
	OTHER	665				2	8	21	66	114	165	289
PLANNING DISTRICT 1	TOTAL	142						3	10	24	36	69
	WHITE	137						2	10	24	35	66
	BLACK	5						1			1	3
	OTHER											
LEE COUNTY	TOTAL	44						1	2	5	16	20
	WHITE	43						1	2	5	16	19
	BLACK	1										1
	OTHER											
SCOTT COUNTY	TOTAL	20						1		4	6	9
	WHITE	19						1		4	6	8
	BLACK	1										1
	OTHER											
WISE COUNTY	TOTAL	63							7	10	11	35
	WHITE	62							7	10	10	35
	BLACK	1									1	
	OTHER											
NORTON CITY	TOTAL	15						1	1	5	3	5
	WHITE	13							1	5	3	4
	BLACK	2						1				1
	OTHER											
PLANNING DISTRICT 2	TOTAL	144				1		3	13	22	45	60
	WHITE	140				1		3	13	21	45	57
	BLACK	3								1		2
	OTHER	1										1
BUCHANAN COUNTY	TOTAL	28						1	5	5	8	9
	WHITE	27						1	5	5	8	8
	BLACK											
	OTHER	1										1
DICKENSON COUNTY	TOTAL	21						1	1	3	6	10
	WHITE	21						1	1	3	6	10
	BLACK											
	OTHER											
RUSSELL COUNTY	TOTAL	36				1			2	3	13	17
	WHITE	36				1			2	3	13	17
	BLACK											
	OTHER											
TAZEWELL COUNTY	TOTAL	59						1	5	11	18	24
	WHITE	56						1	5	10	18	22
	BLACK	3								1		2
	OTHER											
PLANNING DISTRICT 3	TOTAL	260				1	4	10	16	38	70	121
	WHITE	238				1	4	5	13	36	68	111
	BLACK	12						2	2	1	1	6
	OTHER	10						3	1	1	1	4
BLAND COUNTY	TOTAL	8							1	1	1	5
	WHITE	8							1	1	1	5
	BLACK											
	OTHER											
CARROLL COUNTY	TOTAL	38					1		2	5	11	19
	WHITE	35					1		2	5	10	17
	BLACK											
	OTHER	3									1	2
GRAYSON COUNTY	TOTAL	13							1	6	2	4
	WHITE	13							1	6	2	4
	BLACK											
	OTHER											
SMYTH COUNTY	TOTAL	54					1	2	4	8	16	23
	WHITE	52					1	2	4	7	16	22
	BLACK	2								1		1
	OTHER											
WASHINGTON COUNTY	TOTAL	59				1	2	3	3	7	12	31
	WHITE	56				1	2	1	3	7	12	30
	BLACK	2						1				1
	OTHER	1						1				
WYTHE COUNTY	TOTAL	47						2	5	4	12	24
	WHITE	43						1	2	4	12	24
	BLACK	2							2			
	OTHER	2						1	1			
BRISTOL CITY	TOTAL	20								3	9	8
	WHITE	15								3	8	4
	BLACK	5									1	4
	OTHER											
GALAX CITY	TOTAL	21						3		4	7	7
	WHITE	16						1		3	7	5
	BLACK	1						1				
	OTHER	4						1		1		2
PLANNING DISTRICT 4	TOTAL	212				1	5	5	13	19	71	98
	WHITE	190				1	5	4	12	16	63	89
	BLACK	16						1	1	2	6	6
	OTHER	6								1	2	3

TABLE 4
RESIDENT TEENAGE PREGNANCIES BY AGE AND RACE OF MOTHER OR PATIENT
BY PLANNING DISTRICT AND CITY OR COUNTY
VIRGINIA, 2012

PLANNING DISTRICT AND CITY/COUNTY	RACE	RESIDENT TEENAGE PREGNANCIES	AGE OF MOTHER OR PATIENT									
			AGE 10	AGE 11	AGE 12	AGE 13	AGE 14	AGE 15	AGE 16	AGE 17	AGE 18	AGE 19
COMMONWEALTH OF VIRGINIA	TOTAL	8,651			6	32	104	283	659	1,240	2,364	3,963
	WHITE	4,667			2	19	43	130	324	615	1,329	2,205
	BLACK	3,319			4	11	53	132	269	511	870	1,469
	OTHER	665				2	8	21	66	114	165	289
FLOYD COUNTY	TOTAL	15				1				1	6	7
	WHITE	15				1				1	6	7
	BLACK											
	OTHER											
GILES COUNTY	TOTAL	28					1	1	1	3	8	14
	WHITE	27					1	1	1	3	8	13
	BLACK	1										1
	OTHER											
MONTGOMERY COUNTY	TOTAL	82					3	3	6	7	26	37
	WHITE	67					3	2	5	4	22	31
	BLACK	10						1	1	2	3	3
	OTHER	5								1	1	3
PULASKI COUNTY	TOTAL	54					1	1	4	6	21	21
	WHITE	52					1	1	4	6	20	20
	BLACK	2									1	1
	OTHER											
RADFORD CITY	TOTAL	33							2	2	10	19
	WHITE	29							2	2	7	18
	BLACK	3									2	1
	OTHER	1									1	
PLANNING DISTRICT 5	TOTAL	354				4	3	9	31	41	116	150
	WHITE	225				4	1	6	19	27	76	92
	BLACK	115					1	3	12	11	35	53
	OTHER	14					1			3	5	5
ALLEGHANY COUNTY	TOTAL	14								3	6	5
	WHITE	13								3	5	5
	BLACK											
	OTHER	1									1	
BOTETOURT COUNTY	TOTAL	15								2	7	6
	WHITE	15								2	7	6
	BLACK											
	OTHER											
CRAIG COUNTY	TOTAL	3									1	2
	WHITE	3									1	2
	BLACK											
	OTHER											
ROANOKE COUNTY	TOTAL	79					2	2	10	7	22	36
	WHITE	51					1	2	8	5	13	22
	BLACK	23							2	1	7	13
	OTHER	5					1			1	2	1
COVINGTON CITY	TOTAL	12								2	5	5
	WHITE	9								2	4	3
	BLACK	3									1	2
	OTHER											
ROANOKE CITY	TOTAL	190				1	1	7	18	21	61	81
	WHITE	96				1		4	9	10	32	40
	BLACK	88					1	3	9	10	27	38
	OTHER	6								1	2	3
SALEM CITY	TOTAL	41				3			3	6	14	15
	WHITE	38				3			2	5	14	14
	BLACK	1							1			
	OTHER	2								1		1
PLANNING DISTRICT 6	TOTAL	289				1	3	11	21	39	72	142
	WHITE	253				1	2	7	16	36	66	125
	BLACK	19						3	2	1	5	8
	OTHER	17					1	1	3	2	1	9
AUGUSTA COUNTY	TOTAL	65						3	2	8	18	34
	WHITE	62						2	2	8	18	32
	BLACK	2						1				1
	OTHER	1										1
BATH COUNTY	TOTAL	5							1		1	3
	WHITE	5							1		1	3
	BLACK											
	OTHER											
HIGHLAND COUNTY	TOTAL	1							1			
	WHITE	1							1			
	BLACK											
	OTHER											
ROCKBRIDGE COUNTY	TOTAL	14					1			1	2	10
	WHITE	14					1			1	2	10
	BLACK											
	OTHER											
ROCKINGHAM COUNTY	TOTAL	63				1	1	1	7	6	19	28
	WHITE	58				1	1	1	7	5	18	25
	BLACK	1									1	
	OTHER	4								1		3
BUENA VISTA CITY	TOTAL	8						1			2	5
	WHITE	8						1			2	5
	BLACK											
	OTHER											

TABLE 4
RESIDENT TEENAGE PREGNANCIES BY AGE AND RACE OF MOTHER OR PATIENT
BY PLANNING DISTRICT AND CITY OR COUNTY
VIRGINIA, 2012

PLANNING DISTRICT AND CITY/COUNTY	RACE	RESIDENT TEENAGE PREGNANCIES	AGE OF MOTHER OR PATIENT									
			AGE 10	AGE 11	AGE 12	AGE 13	AGE 14	AGE 15	AGE 16	AGE 17	AGE 18	AGE 19
COMMONWEALTH OF VIRGINIA	TOTAL	8,651			6	32	104	283	659	1,240	2,364	3,963
	WHITE	4,667			2	19	43	130	324	615	1,329	2,205
	BLACK	3,319			4	11	53	132	269	511	870	1,469
	OTHER	665				2	8	21	66	114	165	289
HARRISONBURG CITY	TOTAL	56					1	2	6	12	15	20
	WHITE	37							3	11	10	13
	BLACK	8						1			4	3
	OTHER	11					1	1	3	1	1	4
LEXINGTON CITY	TOTAL	11						2		1	1	7
	WHITE	11						2		1	1	7
	BLACK											
	OTHER											
STAUNTON CITY	TOTAL	39						2	2	7	6	22
	WHITE	34						1	1	6	6	20
	BLACK	5						1	1	1		2
	OTHER											
WAYNESBORO CITY	TOTAL	27							2	4	8	13
	WHITE	23							1	4	8	10
	BLACK	3							1			2
	OTHER	1										1
PLANNING DISTRICT 7	TOTAL	234					2	9	15	36	63	109
	WHITE	208					1	7	9	33	58	100
	BLACK	16					1	2	4	2	3	4
	OTHER	10							2	1	2	5
CLARKE COUNTY	TOTAL	11							1		4	6
	WHITE	11							1		4	6
	BLACK											
	OTHER											
FREDERICK COUNTY	TOTAL	65					1	3	4	13	17	27
	WHITE	58						3	1	13	17	24
	BLACK	5					1		2			2
	OTHER	2							1			1
PAGE COUNTY	TOTAL	28						1	3	7	4	13
	WHITE	27						1	2	7	4	13
	BLACK	1							1			
	OTHER											
SHENANDOAH COUNTY	TOTAL	44						1	1	5	12	25
	WHITE	41						1	1	4	11	24
	BLACK	3								1	1	1
	OTHER											
WARREN COUNTY	TOTAL	36					1		3	3	14	15
	WHITE	32					1		2	2	13	14
	BLACK	2								1		1
	OTHER	2							1		1	
WINCHESTER CITY	TOTAL	50						4	3	8	12	23
	WHITE	39						2	2	7	9	19
	BLACK	5						2	1		2	
	OTHER	6								1	1	4
PLANNING DISTRICT 8	TOTAL	1,485			1	5	13	46	148	207	387	678
	WHITE	872			1	5	9	33	81	104	229	410
	BLACK	315					2	6	32	54	85	136
	OTHER	298					2	7	35	49	73	132
ARLINGTON COUNTY	TOTAL	79					2	2	4	6	20	45
	WHITE	52					1	1	4	4	11	31
	BLACK	11					1				4	6
	OTHER	16						1		2	5	8
FAIRFAX COUNTY	TOTAL	518				3	4	18	53	63	144	233
	WHITE	283				3	2	10	26	25	82	135
	BLACK	93					1	2	12	17	26	35
	OTHER	142					1	6	15	21	36	63
LOUDOUN COUNTY	TOTAL	155					1	3	17	22	41	71
	WHITE	106					1	3	11	15	25	51
	BLACK	20							2	4	9	5
	OTHER	29							4	3	7	15
PRINCE WILLIAM COUNTY	TOTAL	423			1		4	12	36	73	107	190
	WHITE	254			1		3	9	23	43	63	112
	BLACK	109						3	7	19	30	50
	OTHER	60					1		6	11	14	28
ALEXANDRIA CITY	TOTAL	148					1	2	17	21	41	66
	WHITE	66					1	2	4	8	21	30
	BLACK	48							4	8	12	24
	OTHER	34							9	5	8	12
FAIRFAX CITY	TOTAL	18							1	4	3	10
	WHITE	9							1	1	2	5
	BLACK	4								1		3
	OTHER	5								2	1	2
FALLS CHURCH CITY	TOTAL	18							3	3	6	6
	WHITE	14							2	2	5	5
	BLACK	2							1		1	
	OTHER	2								1		1
MANASSAS CITY	TOTAL	118				2	1	9	16	14	21	55
	WHITE	85				2	1	8	10	6	17	41
	BLACK	27						1	5	5	3	13
	OTHER	6							1	3	1	1

TABLE 4
RESIDENT TEENAGE PREGNANCIES BY AGE AND RACE OF MOTHER OR PATIENT
BY PLANNING DISTRICT AND CITY OR COUNTY
VIRGINIA, 2012

PLANNING DISTRICT AND CITY/COUNTY	RACE	RESIDENT TEENAGE PREGNANCIES	AGE OF MOTHER OR PATIENT									
			AGE 10	AGE 11	AGE 12	AGE 13	AGE 14	AGE 15	AGE 16	AGE 17	AGE 18	AGE 19
COMMONWEALTH OF VIRGINIA	TOTAL	8,651			6	32	104	283	659	1,240	2,364	3,963
	WHITE	4,667			2	19	43	130	324	615	1,329	2,205
	BLACK	3,319			4	11	53	132	269	511	870	1,469
	OTHER	665				2	8	21	66	114	165	289
MANASSAS PARK CITY	TOTAL	8							1	1	4	2
	WHITE	3									3	
	BLACK	1							1			
	OTHER	4								1	1	2
PLANNING DISTRICT 9	TOTAL	172				1	1	7	13	28	46	76
	WHITE	135				1	1	7	10	19	33	64
	BLACK	32							1	8	11	12
	OTHER	5							2	1	2	
CULPEPER COUNTY	TOTAL	61				1		2	4	11	13	30
	WHITE	47				1		2	3	7	9	25
	BLACK	13								4	4	5
	OTHER	1							1			
FAUQUIER COUNTY	TOTAL	59					1	1	5	8	21	23
	WHITE	51					1	1	4	7	18	20
	BLACK	6									3	3
	OTHER	2							1	1		
MADISON COUNTY	TOTAL	14						1	2	2	2	7
	WHITE	11						1	1		2	7
	BLACK	3							1	2		
	OTHER											
ORANGE COUNTY	TOTAL	32						3	1	6	9	13
	WHITE	20						3	1	4	3	9
	BLACK	10								2	4	4
	OTHER	2									2	
RAPPAHANNOCK COUNTY	TOTAL	6							1	1	1	3
	WHITE	6							1	1	1	3
	BLACK											
	OTHER											
PLANNING DISTRICT 10	TOTAL	192			1	2	1	6	18	22	54	88
	WHITE	127			1		1	2	12	16	36	59
	BLACK	55				2		4	5	4	17	23
	OTHER	10							1	2	1	6
ALBEMARLE COUNTY	TOTAL	59						1	4	9	14	31
	WHITE	42						1	4	6	12	19
	BLACK	15								3	2	10
	OTHER	2										2
FLUVANNA COUNTY	TOTAL	20							1	2	9	8
	WHITE	14								2	7	5
	BLACK	6							1		2	3
	OTHER											
GREENE COUNTY	TOTAL	8							1	3	1	3
	WHITE	6							1	2		3
	BLACK	1									1	
	OTHER	1								1		
LOUISA COUNTY	TOTAL	33						1	2	4	10	16
	WHITE	26						1	2	2	8	13
	BLACK	5								1	2	2
	OTHER	2								1		1
NELSON COUNTY	TOTAL	12			1				2	1	1	7
	WHITE	12			1				2	1	1	7
	BLACK											
	OTHER											
CHARLOTTESVILLE CITY	TOTAL	60				2	1	4	8	3	19	23
	WHITE	27					1		3	3	8	12
	BLACK	28				2		4	4		10	8
	OTHER	5							1		1	3
PLANNING DISTRICT 11	TOTAL	275				2	1	8	14	34	86	130
	WHITE	171						3	7	19	54	88
	BLACK	99				2	1	5	7	14	30	40
	OTHER	5								1	2	2
AMHERST COUNTY	TOTAL	47						4	4	9	17	13
	WHITE	34						2	3	7	12	10
	BLACK	12						2	1	2	4	3
	OTHER	1									1	
APPOMATTOX COUNTY	TOTAL	19				1			2	3	7	6
	WHITE	13							2	2	3	6
	BLACK	5				1					4	
	OTHER	1								1		
BEDFORD COUNTY	TOTAL	44						1	1	2	11	29
	WHITE	39						1	1	1	8	28
	BLACK	5								1	3	1
	OTHER											
CAMPBELL COUNTY	TOTAL	55						1	2	6	24	22
	WHITE	42							1	3	19	19
	BLACK	13						1	1	3	5	3
	OTHER											
BEDFORD CITY	TOTAL	13								3	1	9
	WHITE	9								3	1	5
	BLACK	4										4
	OTHER											

TABLE 4
RESIDENT TEENAGE PREGNANCIES BY AGE AND RACE OF MOTHER OR PATIENT
BY PLANNING DISTRICT AND CITY OR COUNTY
VIRGINIA, 2012

PLANNING DISTRICT AND CITY/COUNTY	RACE	RESIDENT TEENAGE PREGNANCIES	AGE OF MOTHER OR PATIENT									
			AGE 10	AGE 11	AGE 12	AGE 13	AGE 14	AGE 15	AGE 16	AGE 17	AGE 18	AGE 19
COMMONWEALTH OF VIRGINIA	TOTAL	8,651			6	32	104	283	659	1,240	2,364	3,963
	WHITE	4,667			2	19	43	130	324	615	1,329	2,205
	BLACK	3,319			4	11	53	132	269	511	870	1,469
	OTHER	665				2	8	21	66	114	165	289
LYNCHBURG CITY	TOTAL	97				1	1	2	5	11	26	51
	WHITE	34								3	11	20
	BLACK	60				1	1	2	5	8	14	29
	OTHER	3									1	2
PLANNING DISTRICT 12	TOTAL	268					2	8	23	45	76	114
	WHITE	172					1	4	11	25	56	75
	BLACK	84					1	4	10	17	20	32
	OTHER	12							2	3		7
FRANKLIN COUNTY	TOTAL	65							8	10	15	32
	WHITE	59							5	9	15	30
	BLACK	5							3			2
	OTHER	1								1		
HENRY COUNTY	TOTAL	55					1	1	4	7	24	18
	WHITE	37					1	1	2	3	18	12
	BLACK	16							1	4	6	5
	OTHER	2							1			1
PATRICK COUNTY	TOTAL	16							2	3	2	9
	WHITE	16							2	3	2	9
	BLACK											
	OTHER											
PITTSYLVANIA COUNTY	TOTAL	52						1	3	11	13	24
	WHITE	29						1	2	5	9	12
	BLACK	19							1	5	4	9
	OTHER	4								1		3
DANVILLE CITY	TOTAL	52					1	5	4	9	14	19
	WHITE	17						1		2	6	8
	BLACK	32					1	4	3	7	8	9
	OTHER	3							1			2
MARTINSVILLE CITY	TOTAL	28						1	2	5	8	12
	WHITE	14						1		3	6	4
	BLACK	12							2	1	2	7
	OTHER	2								1		1
PLANNING DISTRICT 13	TOTAL	115						3	6	15	44	47
	WHITE	46							3	7	17	19
	BLACK	68						3	3	8	26	28
	OTHER	1									1	
BRUNSWICK COUNTY	TOTAL	28							1	5	10	12
	WHITE	11								1	4	6
	BLACK	17							1	4	6	6
	OTHER											
HALIFAX COUNTY	TOTAL	46						1	3	6	15	21
	WHITE	21							1	3	7	10
	BLACK	25						1	2	3	8	11
	OTHER											
MECKLENBURG COUNTY	TOTAL	41						2	2	4	19	14
	WHITE	14							2	3	6	3
	BLACK	26						2		1	12	11
	OTHER	1									1	
PLANNING DISTRICT 14	TOTAL	149						7	8	27	42	65
	WHITE	78						4	3	13	20	38
	BLACK	66						3	4	13	20	26
	OTHER	5							1	1	2	1
AMELIA COUNTY	TOTAL	15								2	5	8
	WHITE	8								1	3	4
	BLACK	6								1	1	4
	OTHER	1									1	
BUCKINGHAM COUNTY	TOTAL	16							1	1	5	9
	WHITE	10							1		4	5
	BLACK	6								1	1	4
	OTHER											
CHARLOTTE COUNTY	TOTAL	22						1	2	4	5	10
	WHITE	16						1	1	4	3	7
	BLACK	5									2	3
	OTHER	1							1			
CUMBERLAND COUNTY	TOTAL	9									6	3
	WHITE	6									3	3
	BLACK	3									3	
	OTHER											
LUNENBURG COUNTY	TOTAL	25						3	1	7	4	10
	WHITE	8						1		2	1	4
	BLACK	16						2	1	4	3	6
	OTHER	1								1		
NOTTOWAY COUNTY	TOTAL	34						1	3	6	6	18
	WHITE	22						1	1	5	3	12
	BLACK	10							2	1	2	5
	OTHER	2									1	1
PRINCE EDWARD COUNTY	TOTAL	28						2	1	7	11	7
	WHITE	8						1		1	3	3
	BLACK	20						1	1	6	8	4
	OTHER											

TABLE 4
RESIDENT TEENAGE PREGNANCIES BY AGE AND RACE OF MOTHER OR PATIENT
BY PLANNING DISTRICT AND CITY OR COUNTY
VIRGINIA, 2012

PLANNING DISTRICT AND CITY/COUNTY	RACE	RESIDENT TEENAGE PREGNANCIES	AGE OF MOTHER OR PATIENT									
			AGE 10	AGE 11	AGE 12	AGE 13	AGE 14	AGE 15	AGE 16	AGE 17	AGE 18	AGE 19
COMMONWEALTH OF VIRGINIA	TOTAL	8,651			6	32	104	283	659	1,240	2,364	3,963
	WHITE	4,667			2	19	43	130	324	615	1,329	2,205
	BLACK	3,319			4	11	53	132	269	511	870	1,469
	OTHER	665				2	8	21	66	114	165	289
PLANNING DISTRICT 15	TOTAL	1,138			3	4	21	36	80	159	325	510
	WHITE	416				2	3	10	26	59	123	193
	BLACK	656			3	2	16	23	44	90	186	292
	OTHER	66					2	3	10	10	16	25
CHARLES CITY COUNTY	TOTAL	4									2	2
	WHITE	3									1	2
	BLACK	1									1	
	OTHER											
CHESTERFIELD COUNTY	TOTAL	298				1		10	23	45	95	124
	WHITE	163				1		3	12	22	56	69
	BLACK	113						6	5	19	33	50
	OTHER	22						1	6	4	6	5
GOOCHLAND COUNTY	TOTAL	12							4	1	2	5
	WHITE	9							3	1	1	4
	BLACK	3							1		1	1
	OTHER											
HANOVER COUNTY	TOTAL	56							2	8	15	31
	WHITE	39								6	12	21
	BLACK	16							2	2	2	10
	OTHER	1									1	
HENRICO COUNTY	TOTAL	233					8	7	15	31	57	115
	WHITE	89					1	5	7	15	21	40
	BLACK	130					6	2	8	14	33	67
	OTHER	14					1			2	3	8
NEW KENT COUNTY	TOTAL	19						1		5	7	6
	WHITE	17								4	7	6
	BLACK											
	OTHER	2						1		1		
POWHATAN COUNTY	TOTAL	19							1	1	6	11
	WHITE	17							1	1	4	11
	BLACK	1									1	
	OTHER	1									1	
RICHMOND CITY	TOTAL	497			3	3	13	18	35	68	141	216
	WHITE	79				1	2	2	3	10	21	40
	BLACK	392			3	2	10	15	28	55	115	164
	OTHER	26					1	1	4	3	5	12
PLANNING DISTRICT 16	TOTAL	396					5	15	29	51	114	182
	WHITE	246					2	6	17	33	76	112
	BLACK	124					2	8	10	13	32	59
	OTHER	26					1	1	2	5	6	11
CAROLINE COUNTY	TOTAL	47					2	3	2	5	16	19
	WHITE	30					2	1	1	5	12	9
	BLACK	17						2	1		4	10
	OTHER											
KING GEORGE COUNTY	TOTAL	38							1	3	11	23
	WHITE	26								3	6	17
	BLACK	11							1		4	6
	OTHER	1									1	
SPOTSYLVANIA COUNTY	TOTAL	116					1	6	9	14	34	52
	WHITE	73						4	7	9	20	33
	BLACK	30					1	1	1	3	10	14
	OTHER	13						1	1	2	4	5
STAFFORD COUNTY	TOTAL	127					1	3	14	20	31	58
	WHITE	79							7	11	26	35
	BLACK	38						3	6	6	4	19
	OTHER	10					1		1	3	1	4
FREDERICKSBURG CITY	TOTAL	68					1	3	3	9	22	30
	WHITE	38						1	2	5	12	18
	BLACK	28					1	2	1	4	10	10
	OTHER	2										2
PLANNING DISTRICT 17	TOTAL	35					1		3	5	9	17
	WHITE	15					1		1	1	6	6
	BLACK	17							1	3	2	11
	OTHER	3							1	1	1	
LANCASTER COUNTY	TOTAL	8					1		1	3	2	1
	WHITE	4					1		1		2	
	BLACK	4								3		1
	OTHER											
NORTHUMBERLAND COUNTY	TOTAL	5									3	2
	WHITE	3									2	1
	BLACK	2									1	1
	OTHER											
RICHMOND COUNTY	TOTAL	3							1		2	
	WHITE	1									1	
	BLACK	1									1	
	OTHER	1							1			
WESTMORELAND COUNTY	TOTAL	19							1	2	2	14
	WHITE	7								1	1	5
	BLACK	10							1			9
	OTHER	2								1	1	

TABLE 4
RESIDENT TEENAGE PREGNANCIES BY AGE AND RACE OF MOTHER OR PATIENT
BY PLANNING DISTRICT AND CITY OR COUNTY
VIRGINIA, 2012

PLANNING DISTRICT AND CITY/COUNTY	RACE	RESIDENT TEENAGE PREGNANCIES	AGE OF MOTHER OR PATIENT									
			AGE 10	AGE 11	AGE 12	AGE 13	AGE 14	AGE 15	AGE 16	AGE 17	AGE 18	AGE 19
COMMONWEALTH OF VIRGINIA	TOTAL	8,651			6	32	104	283	659	1,240	2,364	3,963
	WHITE	4,667			2	19	43	130	324	615	1,329	2,205
	BLACK	3,319			4	11	53	132	269	511	870	1,469
	OTHER	665				2	8	21	66	114	165	289
PLANNING DISTRICT 18	TOTAL	83					2	4	3	14	25	35
	WHITE	59					2	4		10	16	27
	BLACK	19							3	2	7	7
	OTHER	5								2	2	1
ESSEX COUNTY	TOTAL	20							2	3	7	8
	WHITE	8								1	2	5
	BLACK	10							2	1	4	3
	OTHER	2								1	1	
GLOUCESTER COUNTY	TOTAL	34						1		9	10	14
	WHITE	32						1		8	9	14
	BLACK											
	OTHER	2								1	1	
KING AND QUEEN COUNTY	TOTAL	9					1	1	1	1	1	4
	WHITE	6					1	1		1	1	2
	BLACK	3							1			2
	OTHER											
KING WILLIAM COUNTY	TOTAL	10					1	1		1	4	3
	WHITE	8					1	1			3	3
	BLACK	2								1	1	
	OTHER											
MATHEWS COUNTY	TOTAL	4						1				3
	WHITE	4						1				3
	BLACK											
	OTHER											
MIDDLESEX COUNTY	TOTAL	6									3	3
	WHITE	1									1	
	BLACK	4									2	2
	OTHER	1										1
PLANNING DISTRICT 19	TOTAL	322					5	17	25	54	78	143
	WHITE	104						2	10	15	21	56
	BLACK	204					4	13	15	35	52	85
	OTHER	14					1	2		4	5	2
DINWIDDIE COUNTY	TOTAL	28					1	2		6	5	14
	WHITE	12								3	3	6
	BLACK	13					1	1		1	2	8
	OTHER	3						1		2		
GREENSVILLE COUNTY	TOTAL	16						1	2	3	6	4
	WHITE	3							1		1	1
	BLACK	12						1	1	3	4	3
	OTHER	1									1	
PRINCE GEORGE COUNTY	TOTAL	36						2	1	9	9	15
	WHITE	16							1	3	2	10
	BLACK	19						1		6	7	5
	OTHER	1						1				
SURRY COUNTY	TOTAL	3										3
	WHITE	1										1
	BLACK	2										2
	OTHER											
SUSSEX COUNTY	TOTAL	14							2		6	6
	WHITE	4							2		1	1
	BLACK	9									4	5
	OTHER	1									1	
COLONIAL HEIGHTS CITY	TOTAL	33							3	6	8	16
	WHITE	27							2	4	6	15
	BLACK	6							1	2	2	1
	OTHER											
EMPORIA CITY	TOTAL	7					1			1	2	3
	WHITE	1										1
	BLACK	5					1				2	2
	OTHER	1								1		
HOPEWELL CITY	TOTAL	71						7	5	16	13	30
	WHITE	23						1	2	2	5	13
	BLACK	46						6	3	13	7	17
	OTHER	2								1	1	
PETERSBURG CITY	TOTAL	114					3	5	12	13	29	52
	WHITE	17						1	2	3	3	8
	BLACK	92					2	4	10	10	24	42
	OTHER	5					1				2	2
PLANNING DISTRICT 20	TOTAL	1,630				8	30	46	122	238	416	770
	WHITE	573				3	9	13	38	71	161	278
	BLACK	960				4	21	32	80	151	230	442
	OTHER	97				1		1	4	16	25	50
ISLE OF WIGHT COUNTY	TOTAL	22						1	1	5	5	10
	WHITE	8								3	1	4
	BLACK	14						1	1	2	4	6
	OTHER											
SOUTHAMPTON COUNTY	TOTAL	8						2			2	4
	WHITE	5						2			1	2
	BLACK	3									1	2
	OTHER											

TABLE 4
RESIDENT TEENAGE PREGNANCIES BY AGE AND RACE OF MOTHER OR PATIENT
BY PLANNING DISTRICT AND CITY OR COUNTY
VIRGINIA, 2012

PLANNING DISTRICT AND CITY/COUNTY	RACE	RESIDENT TEENAGE PREGNANCIES	AGE OF MOTHER OR PATIENT									
			AGE 10	AGE 11	AGE 12	AGE 13	AGE 14	AGE 15	AGE 16	AGE 17	AGE 18	AGE 19
COMMONWEALTH OF VIRGINIA	TOTAL	8,651			6	32	104	283	659	1,240	2,364	3,963
	WHITE	4,667			2	19	43	130	324	615	1,329	2,205
	BLACK	3,319			4	11	53	132	269	511	870	1,469
	OTHER	665				2	8	21	66	114	165	289
CHESAPEAKE CITY	TOTAL	246				1	2	9	18	40	72	104
	WHITE	109						1	9	15	31	53
	BLACK	120				1	2	7	9	24	38	39
	OTHER	17						1		1	3	12
FRANKLIN CITY	TOTAL	24						3	2	3	4	12
	WHITE	7								2		5
	BLACK	17						3	2	1	4	7
	OTHER											
NORFOLK CITY	TOTAL	517				2	13	14	42	76	125	245
	WHITE	106					2	2	7	10	30	55
	BLACK	387				1	11	12	34	63	86	180
	OTHER	24				1			1	3	9	10
PORTSMOUTH CITY	TOTAL	207				3	7	4	20	22	54	97
	WHITE	41				2	2		3	3	15	16
	BLACK	161				1	5	4	16	19	38	78
	OTHER	5							1		1	3
SUFFOLK CITY	TOTAL	114				1	4	4	9	18	29	49
	WHITE	40					2	1	5	5	11	16
	BLACK	73				1	2	3	4	13	18	32
	OTHER	1										1
VIRGINIA BEACH CITY	TOTAL	492				1	4	9	30	74	125	249
	WHITE	257				1	3	7	14	33	72	127
	BLACK	185					1	2	14	29	41	98
	OTHER	50							2	12	12	24
PLANNING DISTRICT 21	TOTAL	701			1	2	5	30	46	112	172	333
	WHITE	241					1	8	11	26	64	131
	BLACK	403			1	1	4	19	33	76	91	178
	OTHER	57				1		3	2	10	17	24
JAMES CITY COUNTY	TOTAL	43					1	4	2	8	11	17
	WHITE	19					1	1		4	7	6
	BLACK	18						3	2	2	3	8
	OTHER	6								2	1	3
YORK COUNTY	TOTAL	33						2	3	2	12	14
	WHITE	26						2	2	2	9	11
	BLACK	7							1		3	3
	OTHER											
HAMPTON CITY	TOTAL	241					1	11	18	36	63	112
	WHITE	70						2	3	6	22	37
	BLACK	150					1	8	14	27	34	66
	OTHER	21						1	1	3	7	9
NEWPORT NEWS CITY	TOTAL	348			1	2	3	11	21	62	79	169
	WHITE	102						2	4	12	20	64
	BLACK	218			1	1	3	8	16	46	50	93
	OTHER	28				1		1	1	4	9	12
POQUOSON CITY	TOTAL	6						1		1	2	2
	WHITE	5								1	2	2
	BLACK											
	OTHER	1						1				
WILLIAMSBURG CITY	TOTAL	30						1	2	3	5	19
	WHITE	19						1	2	1	4	11
	BLACK	10								1	1	8
	OTHER	1								1		
PLANNING DISTRICT 22	TOTAL	55							2	10	17	26
	WHITE	21							2	4	6	9
	BLACK	31								5	10	16
	OTHER	3								1	1	1
ACCOMACK COUNTY	TOTAL	46							1	10	15	20
	WHITE	17							1	4	5	7
	BLACK	26								5	9	12
	OTHER	3								1	1	1
NORTHAMPTON COUNTY	TOTAL	9							1		2	6
	WHITE	4							1		1	2
	BLACK	5									1	4
	OTHER											
PLANNING DISTRICT 23	TOTAL	2,331			1	10	35	76	168	350	588	1,103
	WHITE	814				3	10	21	49	97	225	409
	BLACK	1,363			1	5	25	51	113	227	321	620
	OTHER	154				2		4	6	26	42	74
UNKNOWN VA CITY OR COUNTY	TOTAL											
	WHITE											
	BLACK											
	OTHER											

TABLE 5
RESIDENT TEENAGE TOTAL PREGNANCIES BY MAJORITY AND MINORITY, BY HISPANIC ETHNICITY, AND BY RACE WITH MAJORITY AS WHITE NON-HISPANIC AND MINORITY AS WHITE HISPANICS AND NONWHITE RACES BY HEALTH DISTRICTS AND HEALTH SERVICE AREAS, MEDICAL EXAMINER DISTRICTS, HMO AND PERINATAL REGIONS, AND PLANNING DISTRICTS
VIRGINIA, 2012

HEALTH AREAS AND DISTRICTS, HMO AND PERINATAL REGIONS, AND PLANNING DISTRICTS	TEENAGE TOTAL PREGNANCIES BY MAJORITY AND MINORITY			TEENAGE TOTAL PREGNANCIES BY ETHNICITY			TEENAGE TOTAL PREGNANCIES BY RACE					
	TOTAL	MAJORITY	MINORITY	TOTAL	HISPANIC	NON-HISPANIC	TOTAL	WHITE	BLACK	ASIAN	NATIVE	OTHER
HEALTH DISTRICTS AND HEALTH SERVICE AREAS												
COMMONWEALTH OF VIRGINIA	8,651	3,894	4,757	8,651	1,167	7,484	8,651	4,667	3,319	100	22	543
HEALTH SERVICE AREA I	1,283	868	415	1,283	138	1,145	1,283	969	246	7	4	57
CENTRAL SHENANDOAH DISTRICT 6	289	228	61	289	32	257	289	253	19	1	1	15
LORD FAIRFAX DISTRICT 7	234	183	51	234	29	205	234	208	16		1	9
RAPPAHANNOCK DISTRICT 16	396	218	178	396	47	349	396	246	124	2	1	23
RAPPAHANNOCK/RAPIDAN DISTRICT 9	172	120	52	172	17	155	172	135	32	2		3
THOMAS JEFFERSON DISTRICT 10	192	119	73	192	13	179	192	127	55	2	1	7
HEALTH SERVICE AREA II	1,485	389	1,096	1,485	697	788	1,485	872	315	43	6	249
ALEXANDRIA CITY HEALTH DISTRICT	148	34	114	148	61	87	148	66	48	2		32
ARLINGTON COUNTY HEALTH DISTRICT	79	21	58	79	40	39	79	52	11	4		12
FAIRFAX HEALTH DISTRICT	554	127	427	554	294	260	554	306	99	20	3	126
LOUDOUN COUNTY HEALTH DISTRICT	155	47	108	155	77	78	155	106	20	5	1	23
PRINCE WILLIAM HEALTH DISTRICT	549	160	389	549	225	324	549	342	137	12	2	56
HEALTH SERVICE AREA III	1,655	1,238	417	1,655	55	1,600	1,655	1,273	334	10	2	36
LENOWISCO DISTRICT 1	142	136	6	142	1	141	142	137	5			
CUMBERLAND PLATEAU DISTRICT 2	144	140	4	144		144	144	140	3			1
MOUNT ROGERS DISTRICT 3	260	234	26	260	11	249	260	238	12			10
NEW RIVER DISTRICT 4	212	187	25	212	3	209	212	190	16	3	1	2
ALLEGHANY HEALTH DISTRICT	164	124	40	164	7	157	164	129	27	2	1	5
ROANOKE CITY HEALTH DISTRICT	190	87	103	190	9	181	190	96	88	1		5
CENTRAL VIRGINIA DISTRICT 11	275	167	108	275	5	270	275	171	99	2		3
PITTSYLVANIA/DANVILLE HEALTH DISTRICT	104	45	59	104	7	97	104	46	51	2		5
WEST PIEDMONT HEALTH DISTRICT	164	118	46	164	12	152	164	126	33			5
HEALTH SERVICE AREA IV	1,724	565	1,159	1,724	128	1,596	1,724	644	994	9	4	73
CHESTERFIELD HEALTH DISTRICT	350	179	171	350	46	304	350	207	120		1	22
CHICKAHOMINY HEALTH DISTRICT	91	66	25	91	3	88	91	68	20	2		1
HENRICO COUNTY HEALTH DISTRICT	233	73	160	233	24	209	233	89	130	3	1	10
RICHMOND CITY HEALTH DISTRICT	497	56	441	497	37	460	497	79	392	3		23
CRATER HEALTH DISTRICT	289	75	214	289	9	280	289	77	198	1		13
PIEDMONT DISTRICT 14	149	73	76	149	5	144	149	78	66		2	3
SOUTHSIDE DISTRICT 13	115	43	72	115	4	111	115	46	68			1
HEALTH SERVICE AREA V	2,504	834	1,670	2,504	149	2,355	2,504	909	1,430	31	6	128
EASTERN SHORE DISTRICT 22	55	12	43	55	13	42	55	21	31		1	2
THREE RIVERS HEALTH DISTRICT	118	71	47	118	5	113	118	74	36		1	7
HAMPTON CITY HEALTH DISTRICT	241	65	176	241	11	230	241	70	150			21
PENINSULA HEALTH DISTRICT	460	158	302	460	33	427	460	171	253	5		31
CHESAPEAKE CITY HEALTH DISTRICT	246	101	145	246	13	233	246	109	120	5	1	11
NORFOLK CITY HEALTH DISTRICT	517	93	424	517	23	494	517	106	387	8	1	15
PORTSMOUTH CITY HEALTH DISTRICT	207	38	169	207	7	200	207	41	161	1		4
VIRGINIA BEACH CITY HEALTH DISTRICT	492	238	254	492	42	450	492	257	185	12	2	36
WESTERN TIDEWATER HEALTH DISTRICT	168	58	110	168	2	166	168	60	107			1
NEWPORT NEWS CITY	348	92	256	348	25	323	348	102	218	3		25
COLONIAL PENINSULA AREA	112	66	46	112	8	104	112	69	35	2		6
UNKNOWN VA CITY OR COUNTY												
MEDICAL EXAMINER DISTRICTS, HEALTH MAINTENANCE ORGANIZATION REGIONS, AND PERINATAL REGIONS												
MED 1 - WESTERN VIRGINIA	1,944	1,466	478	1,944	87	1,857	1,944	1,526	353	11	3	51
MED 2 - NORTHERN VIRGINIA	1,891	692	1,199	1,891	743	1,148	1,891	1,215	363	45	7	261
MED 3 - CENTRAL VIRGINIA	2,503	1,008	1,495	2,503	201	2,302	2,503	1,129	1,237	15	7	115
MED 4 - TIDEWATER VIRGINIA	2,313	728	1,585	2,313	136	2,177	2,313	797	1,366	29	5	116
HMO 1 - SOUTHWEST VIRGINIA	508	475	33	508	10	498	508	480	20			8
HMO 2 - ROANOKE AREA	1,253	835	418	1,253	48	1,205	1,253	868	344	10	2	29
HMO 3 - BLUE RIDGE AREA	796	572	224	796	90	706	796	645	111	5	2	33
HMO 4 - NORTHERN VIRGINIA	1,796	551	1,245	1,796	744	1,052	1,796	1,062	411	45	6	272
HMO 5 - CENTRAL VIRGINIA	1,851	656	1,195	1,851	129	1,722	1,851	735	1,024	9	7	76
HMO 6 - HAMPTON ROADS	2,447	805	1,642	2,447	146	2,301	2,447	877	1,409	31	5	125
PER 1 - SOUTHWESTERN	1,276	1,026	250	1,276	43	1,233	1,276	1,056	184	6	2	28
PER 2 - WEST CENTRAL	1,266	862	404	1,266	103	1,163	1,266	940	272	9	3	42
PER 3 - EAST CENTRAL	2,238	854	1,384	2,238	180	2,058	2,238	964	1,154	11	6	103
PER 4 - NORTHERN	1,485	389	1,096	1,485	697	788	1,485	872	315	43	6	249
PER 5 - EASTERN	2,386	763	1,623	2,386	144	2,242	2,386	835	1,394	31	5	121
PLANNING DISTRICTS NOT COTERMINOUS WITH HEALTH DISTRICTS												
ALLEGHANY/ROANOKE PLANNING DISTRICT 5	354	211	143	354	16	338	354	225	115	3	1	10
NORTHERN VIRGINIA PLANNING DISTRICT 8	1,485	389	1,096	1,485	697	788	1,485	872	315	43	6	249
WEST PIEDMONT PLANNING DISTRICT 12	268	163	105	268	19	249	268	172	84	2		10
RICHMOND REGIONAL PLANNING DISTRICT 15	1,138	347	791	1,138	110	1,028	1,138	416	656	8	2	56
NORTHERN NECK PLANNING DISTRICT 17	35	13	22	35	2	33	35	15	17		1	2
MIDDLE PENINSULA PLANNING DISTRICT 18	83	58	25	83	3	80	83	59	19			5
CRATER PLANNING DISTRICT 19	322	102	220	322	9	313	322	104	204	1		13
SOUTHEASTERN VA PLANNING DISTRICT 20	1,630	528	1,102	1,630	87	1,543	1,630	573	960	26	4	67
PENINSULA PLANNING DISTRICT 21	701	223	478	701	44	657	701	241	403	5		52
HAMPTON ROADS PLANNING DISTRICT 23	2,331	751	1,580	2,331	131	2,200	2,331	814	1,363	31	4	119

NOTE: The Colonial Peninsula Area is the Aggregate of James City County, York County, Poquoson City, and Williamsburg City.

TABLE 6
RESIDENT ASIAN AND PACIFIC ISLANDER AND HISPANIC TEENAGE TOTAL PREGNANCIES BY NATIONAL ORIGIN BY HEALTH DISTRICTS AND HEALTH SERVICE AREAS, MEDICAL EXAMINER DISTRICTS, HMO AND PERINATAL REGIONS, AND PLANNING DISTRICTS
VIRGINIA, 2012

HEALTH AREAS AND DISTRICTS, HMO AND PERINATAL REGIONS, AND PLANNING DISTRICTS	ASIAN AND PACIFIC ISLANDER TEENAGE TOTAL PREGNANCIES						HISPANIC TEENAGE TOTAL PREGNANCIES					
	TOTAL	INDIAN	KOREAN	VIETNAMESE	FILIPINO	OTHER	TOTAL HISPANIC	MEXICAN	PUERTO RICAN	CUBAN	CENTRAL & SOUTH AMERICAN	OTHER & UNKNOWN
HEALTH DISTRICTS AND HEALTH SERVICE AREAS												
COMMONWEALTH OF VIRGINIA	100	4	4	14	21	57	1,167	269	112	8	606	172
HEALTH SERVICE AREA I	7		1	1	1	4	166	54	21	1	66	24
CENTRAL SHENANDOAH DISTRICT 6	1					1	34	20	4	1	7	2
LORD FAIRFAX DISTRICT 7							61	16	3		38	4
RAPPAHANNOCK DISTRICT 16	2					2	47	10	10		13	14
RAPPAHANNOCK/RAPIDAN DISTRICT 9	2		1		1		15	4	3		6	2
THOMAS JEFFERSON DISTRICT 10	2			1		1	9	4	1		2	2
HEALTH SERVICE AREA II	43	3	3	7	4	26	670	89	21	2	475	83
ALEXANDRIA CITY HEALTH DISTRICT	2	1				1	29	2	1		13	13
ARLINGTON COUNTY HEALTH DISTRICT	4					4	248	19	3		217	9
FAIRFAX HEALTH DISTRICT	20		2	4	1	13	143	18	6		92	27
LOUDOUN COUNTY HEALTH DISTRICT	5		1	1	1	2	156	34	8	2	86	26
PRINCE WILLIAM HEALTH DISTRICT	12	2		2	2	6	94	16	3		67	8
HEALTH SERVICE AREA III	10			3		7	55	32	9		7	7
LENOWISCO DISTRICT 1							1		1			
CUMBERLAND PLATEAU DISTRICT 2												
MOUNT ROGERS DISTRICT 3							11	4	2		2	3
NEW RIVER DISTRICT 4	3					3	3	1	1			1
ALLEGHANY HEALTH DISTRICT	2			1		1	7	4	1		1	1
ROANOKE CITY HEALTH DISTRICT	1					1	9	5	1		3	
CENTRAL VIRGINIA DISTRICT 11	2			1		1	7	4	1		1	1
PITTSYLVANIA/DANVILLE HEALTH DISTRICT	2			1		1	8	6	1			1
WEST PIEDMONT HEALTH DISTRICT							9	8	1			
HEALTH SERVICE AREA IV	9	1		2	1	5	127	46	14	2	42	23
CHESTERFIELD HEALTH DISTRICT							29	11	2	1	10	5
CHICKAHOMINY HEALTH DISTRICT	2	1				1	60	22	9		27	2
HENRICO COUNTY HEALTH DISTRICT	3			1	1	1	8	2	1		1	4
RICHMOND CITY HEALTH DISTRICT	3					3	14	2	1		2	9
CRATER HEALTH DISTRICT	1			1			8	4		1	2	1
PIEDMONT DISTRICT 14							5	2	1			2
SOUTHSIDE DISTRICT 13							3	3				
HEALTH SERVICE AREA V	31			1	15	15	149	48	47	3	16	35
EASTERN SHORE DISTRICT 22							4	2	1			1
THREE RIVERS HEALTH DISTRICT							5	3	2			
HAMPTON CITY HEALTH DISTRICT							24	7	10	2	1	4
PENINSULA HEALTH DISTRICT	5				1	4	25	11	3		4	7
CHESAPEAKE CITY HEALTH DISTRICT	5				2	3	2					2
NORFOLK CITY HEALTH DISTRICT	8			1	3	4	19	5	4			10
PORTSMOUTH CITY HEALTH DISTRICT	1				1		1					1
VIRGINIA BEACH CITY HEALTH DISTRICT	12				8	4	17	2	5		2	8
WESTERN TIDEWATER HEALTH DISTRICT							52	18	22	1	9	2
NEWPORT NEWS CITY	3				1	2	3				1	2
COLONIAL PENINSULA AREA	2					2	22	11	3		3	5
UNKNOWN VA CITY OR COUNTY												
MEDICAL EXAMINER DISTRICTS, HEALTH MAINTENANCE ORGANIZATION REGIONS, AND PERINATAL REGIONS												
MED 1 - WESTERN VIRGINIA	11			3		8	89	52	13	1	14	9
MED 2 - NORTHERN VIRGINIA	45	3	4	7	5	26	746	109	27	2	519	89
MED 3 - CENTRAL VIRGINIA	15	1		3	1	10	200	69	27	2	58	44
MED 4 - TIDEWATER VIRGINIA	29			1	15	13	132	39	45	3	15	30
HMO 1 - SOUTHWEST VIRGINIA							10	2	3		2	3
HMO 2 - ROANOKE AREA	10			3		7	75	49	9	1	11	5
HMO 3 - BLUE RIDGE AREA	5		1	1	1	2	89	26	8		46	9
HMO 4 - NORTHERN VIRGINIA	45	3	3	7	4	28	700	98	27	2	479	94
HMO 5 - CENTRAL VIRGINIA	9	1		2	1	5	147	48	19	2	52	26
HMO 6 - HAMPTON ROADS	31			1	15	15	146	46	46	3	16	35
PER 1 - SOUTHWESTERN	6			1		5	40	22	7		6	5
PER 2 - WEST CENTRAL	9		1	3	1	4	134	54	13	1	54	12
PER 3 - EAST CENTRAL	11	1		2	1	7	179	59	26	2	55	37
PER 4 - NORTHERN	43	3	3	7	4	26	670	89	21	2	475	83
PER 5 - EASTERN	31			1	15	15	144	45	45	3	16	35
PLANNING DISTRICTS NOT COTERMINOUS WITH HEALTH DISTRICTS												
ALLEGHANY/ROANOKE PLANNING DISTRICT 5	3			1		2	16	9	2		4	1
NORTHERN VIRGINIA PLANNING DISTRICT 8	43	3	3	7	4	26	670	89	21	2	475	83
WEST PIEDMONT PLANNING DISTRICT 12	2			1		1	17	14	2			1
RICHMOND REGIONAL PLANNING DISTRICT 15	8	1		1	1	5	110	36	13	1	40	20
NORTHERN NECK PLANNING DISTRICT 17							4	3	1			
MIDDLE PENINSULA PLANNING DISTRICT 18							1		1			
CRATER PLANNING DISTRICT 19	1			1			9	5		1	2	1
SOUTHEASTERN VA PLANNING DISTRICT 20	26			1	14	11	91	25	31	1	11	23
PENINSULA PLANNING DISTRICT 21	5				1	4	49	18	13	2	5	11
HAMPTON ROADS PLANNING DISTRICT 23	31			1	15	15	140	43	44	3	16	34

NOTE: The Colonial Peninsula Area is the Aggregate of James City County, York County, Poquoson City, and Williamsburg City.

TABLE 7
RESIDENT TEENAGE PREGNANCIES AGES 10-19
BY PLANNING DISTRICT AND CITY OR COUNTY
VIRGINIA, 1998-2012

PLANNING DISTRICT CITY / COUNTY	YEAR														
	1998	1999	2000	2001	2002	2003	2004	2005	2006	2007	2008	2009	2010	2011	2012
COMMONWEALTH OF VIRGINIA	15,663	15,626	15,067	14,218	13,586	13,665	13,343	13,416	13,704	13,766	13,233	12,283	10,970	9,630	8,651
PLANNING DISTRICT 1	226	187	188	160	156	141	168	142	181	170	173	199	185	156	142
LEE COUNTY	60	47	39	29	34	36	39	37	45	51	40	42	44	40	44
SCOTT COUNTY	40	35	35	43	27	27	32	30	33	26	33	33	29	34	20
WISE COUNTY	119	90	100	82	90	70	86	70	96	84	94	113	102	71	63
NORTON CITY	7	15	14	6	5	8	11	5	7	9	6	11	10	11	15
PLANNING DISTRICT 2	219	208	195	202	170	153	156	156	187	183	173	160	190	146	144
BUCHANAN COUNTY	65	53	54	53	34	43	35	38	35	38	37	36	34	32	28
DICKENSON COUNTY	35	32	23	18	24	23	24	25	30	32	23	25	27	30	21
RUSSELL COUNTY	63	54	45	52	37	44	39	27	45	32	51	41	47	32	36
TAZEWELL COUNTY	56	69	73	79	75	43	58	66	77	81	62	58	82	52	59
PLANNING DISTRICT 3	322	350	321	302	295	269	278	298	292	359	327	305	320	276	260
BLAND COUNTY	6	6	7	7	4	4	2	4	6	6	9	3	8	11	8
CARROLL COUNTY	41	45	46	37	42	40	39	36	50	51	45	42	37	24	38
GRAYSON COUNTY	32	29	24	21	24	18	23	25	29	30	28	18	26	14	13
SMYTH COUNTY	68	59	60	59	59	77	52	70	71	83	73	52	73	68	54
WASHINGTON COUNTY	83	77	73	68	65	55	60	74	59	80	77	74	82	65	59
WYTHE COUNTY	39	58	60	51	45	40	57	45	39	45	43	50	41	51	47
BRISTOL CITY	31	45	25	32	27	22	26	21	24	42	30	39	36	22	20
GALAX CITY	22	31	26	27	29	13	19	23	14	22	22	27	17	21	21
PLANNING DISTRICT 4	321	298	317	275	246	233	238	238	202	231	282	248	218	174	212
FLOYD COUNTY	23	28	19	23	11	16	12	14	13	12	17	23	19	15	15
GILES COUNTY	37	32	38	31	31	27	27	20	28	31	44	28	33	23	28
MONTGOMERY COUNTY	128	129	150	97	110	104	112	117	79	107	121	92	88	66	82
PULASKI COUNTY	78	77	66	82	57	49	54	61	55	56	63	80	51	40	54
RADFORD CITY	55	32	44	42	37	37	33	26	27	25	37	25	27	30	33
PLANNING DISTRICT 5	591	561	551	563	556	543	504	536	588	583	532	507	424	390	354
ALLEGHANY COUNTY	38	31	23	18	20	17	29	22	32	28	31	17	13	7	14
BOTETOURT COUNTY	44	41	33	34	35	32	32	39	30	35	24	24	24	19	15
CRAIG COUNTY	11	7	10	11	3	7	2	7	6	4	8	10	4	4	3
ROANOKE COUNTY	76	117	112	179	153	152	179	128	103	69	91	100	113	97	79
COVINGTON CITY	16	23	15	13	8	10	9	9	13	8	14	4	11	22	12
ROANOKE CITY	349	299	308	256	293	264	218	296	356	386	324	313	224	206	190
SALEM CITY	57	43	50	52	44	61	35	35	48	53	40	39	35	35	41
PLANNING DISTRICT 6	536	485	486	453	427	458	447	428	411	415	441	393	376	345	289
AUGUSTA COUNTY	116	104	107	92	101	96	101	97	95	99	110	94	72	64	65
BATH COUNTY	12	4	2	2	3	3	2	2	2	3	5	1	7	2	5
HIGHLAND COUNTY	1	1	1	1	2		1	1			3				1
ROCKBRIDGE COUNTY	37	26	22	24	27	26	41	38	29	34	34	37	27	19	14
ROCKINGHAM COUNTY	148	161	126	128	102	104	108	91	112	88	110	87	100	72	63
BUENA VISTA CITY	15	12	16	12	11	14	3	6	5	11	11	10	11	12	8
HARRISONBURG CITY	90	65	82	84	79	100	90	100	80	81	80	62	71	82	56
LEXINGTON CITY	8	7	12	12	7	9	5	3	3	7	7	4	1	9	11
STAUNTON CITY	54	44	57	42	36	56	51	47	41	43	39	50	35	41	39
WAYNESBORO CITY	55	61	61	56	59	50	45	43	44	49	42	48	52	44	27
PLANNING DISTRICT 7	353	339	367	369	354	339	333	351	366	399	340	317	295	277	234
CLARKE COUNTY	13	20	13	14	14	10	11	11	20	13	7	7	16	7	11
FREDERICK COUNTY	108	92	100	98	88	97	84	107	91	115	103	109	84	91	65
PAGE COUNTY	48	53	59	55	60	46	53	43	37	45	36	47	34	39	28
SHENANDOAH COUNTY	55	57	68	63	63	64	57	67	73	72	67	59	62	41	44
WARREN COUNTY	72	69	68	73	64	63	63	59	71	59	56	49	53	50	36
WINCHESTER CITY	57	48	59	66	65	59	65	64	74	95	71	46	46	49	50
PLANNING DISTRICT 8	2,468	2,611	2,525	2,383	2,208	2,131	2,150	2,165	2,281	2,264	2,146	1,973	1,766	1,643	1,485
ARLINGTON COUNTY	239	229	210	212	170	148	175	133	130	116	129	102	98	79	79
FAIRFAX COUNTY	906	1,028	998	878	862	804	812	809	848	824	783	702	594	595	518
LOUDOUN COUNTY	155	188	187	164	164	154	188	177	204	215	187	182	153	142	155
PRINCE WILLIAM COUNTY	644	662	614	620	572	530	555	574	620	640	608	572	555	459	423
ALEXANDRIA CITY	297	260	260	283	235	249	177	251	204	214	224	206	195	157	148
FAIRFAX CITY	66	31	30	13	22	28	27	29	34	46	35	36	43	35	18
FALLS CHURCH CITY	23	19	28	26	9	53	43	33	35	34	26	21	18	33	18
MANASSAS CITY	119	173	161	156	145	143	148	131	167	149	134	131	110	139	118
MANASSAS PARK CITY	19	21	37	31	29	22	25	28	39	26	20	21		4	8
PLANNING DISTRICT 9	253	294	265	265	215	230	219	241	248	241	237	204	216	199	172
CULPEPER COUNTY	94	74	87	67	69	72	64	81	83	86	83	74	67	62	61
FAUQUIER COUNTY	82	121	94	96	81	80	77	79	82	84	76	64	75	67	59
MADISON COUNTY	11	19	19	26	11	18	20	26	23	16	19	14	12	14	14
ORANGE COUNTY	55	67	53	59	46	55	49	45	51	46	49	47	54	48	32
RAPPAHANNOCK COUNTY	11	13	12	17	8	5	9	10	9	9	10	5	8	8	6
PLANNING DISTRICT 10	408	370	364	328	297	316	314	324	350	303	317	264	238	212	192
ALBEMARLE COUNTY	108	144	96	82	77	76	70	85	93	91	97	67	72	56	59
FLUVANNA COUNTY	33	31	24	23	37	29	27	28	23	24	29	18	17	20	20
GREENE COUNTY	36	27	32	33	32	37	29	30	44	23	23	21	13	22	8
LOUISA COUNTY	72	57	63	65	47	55	53	50	58	50	50	48	57	38	33
NELSON COUNTY	43	28	43	31	21	29	19	27	17	23	22	19	13	13	12
CHARLOTTESVILLE CITY	116	83	106	94	83	90	116	104	115	92	96	91	66	63	60
PLANNING DISTRICT 11	505	479	512	454	461	464	463	453	449	459	439	397	370	349	275
AMHERST COUNTY	72	67	67	57	61	56	61	49	48	55	74	67	61	38	47
APPOMATTOX COUNTY	22	30	28	27	28	31	32	23	27	23	25	22	24	24	19
BEDFORD COUNTY	81	68	79	53	88	81	78	67	70	69	68	65	58	69	44
CAMPBELL COUNTY	123	127	133	94	86	87	96	93	82	82	77	69	68	78	55
BEDFORD CITY	21	19	21	29	12	17	20	17	18	18	20	21	8	12	13
LYNCHBURG CITY	186	168	184	194	186	192	176	204	204	212	175	153	151	128	97

[continued]

TABLE 7
RESIDENT TEENAGE PREGNANCIES AGES 10-19
BY PLANNING DISTRICT AND CITY OR COUNTY
VIRGINIA, 1998-2012

PLANNING DISTRICT	YEAR														
CITY / COUNTY	1998	1999	2000	2001	2002	2003	2004	2005	2006	2007	2008	2009	2010	2011	2012
COMMONWEALTH OF VIRGINIA	15,663	15,626	15,067	14,218	13,586	13,665	13,343	13,416	13,704	13,766	13,233	12,283	10,970	9,630	8,651
PLANNING DISTRICT 12	641	648	603	516	489	556	479	483	560	496	470	467	378	277	268
FRANKLIN COUNTY	80	88	95	77	78	76	72	72	95	77	102	79	68	65	65
HENRY COUNTY	144	128	113	118	104	119	103	118	140	136	103	96	78	59	55
PATRICK COUNTY	34	34	23	22	25	31	19	29	16	18	23	19	23	12	16
PITTSYLVANIA COUNTY	164	149	143	100	84	111	88	108	85	93	75	98	77	45	52
DANVILLE CITY	162	177	169	156	132	162	145	110	162	111	122	129	91	62	52
MARTINSVILLE CITY	57	72	60	43	66	57	52	46	62	61	45	46	41	34	28
PLANNING DISTRICT 13	253	245	227	215	188	205	185	174	162	181	176	167	151	103	115
BRUNSWICK COUNTY	64	40	54	51	44	44	40	46	30	41	41	30	34	23	28
HALIFAX COUNTY	96	125	99	79	69	82	83	64	71	82	71	71	70	42	46
MECKLENBURG COUNTY	93	80	74	85	75	79	62	64	61	58	64	66	47	38	41
PLANNING DISTRICT 14	252	244	211	240	195	197	205	205	186	190	204	199	166	125	149
AMELIA COUNTY	28	22	35	30	19	27	28	31	24	30	25	25	20	9	15
BUCKINGHAM COUNTY	27	25	16	37	29	27	31	20	32	32	33	30	27	14	16
CHARLOTTE COUNTY	34	41	28	36	28	17	30	27	21	26	30	24	20	22	22
CUMBERLAND COUNTY	28	16	15	27	17	21	17	17	11	15	10	14	17	13	9
LUNENBURG COUNTY	35	31	20	19	22	27	28	33	29	26	19	23	25	21	25
NOTTOWAY COUNTY	37	55	35	41	37	42	30	37	28	24	41	43	22	21	34
PRINCE EDWARD COUNTY	63	54	62	50	43	36	41	40	41	37	46	40	35	25	28
PLANNING DISTRICT 15	2,111	2,088	2,002	1,816	1,789	1,913	1,872	1,892	1,943	1,877	1,823	1,709	1,400	1,319	1,138
CHARLES CITY COUNTY	16	22	21	14	12	10	16	12	13	4	12	8	9	5	4
CHESTERFIELD COUNTY	532	470	467	358	379	374	386	408	414	435	359	370	314	307	298
GOOCHLAND COUNTY	21	20	22	19	12	19	11	15	23	13	20	16	15	10	12
HANOVER COUNTY	103	120	101	95	93	95	114	112	119	105	106	110	85	76	56
HENRICO COUNTY	536	553	463	376	409	341	337	370	436	373	372	351	317	270	233
NEW KENT COUNTY	20	28	20	26	28	20	21	21	29	22	19	16	16	19	19
POWHATAN COUNTY	20	26	26	22	22	30	22	20	23	19	19	15	20	21	19
RICHMOND CITY	863	849	882	906	834	1,024	965	934	886	906	916	823	624	611	497
PLANNING DISTRICT 16	531	550	512	521	533	540	550	517	553	599	541	504	436	426	396
CAROLINE COUNTY	47	59	64	46	52	45	51	59	56	50	49	61	44	61	47
KING GEORGE COUNTY	41	36	35	36	34	46	39	32	28	31	42	32	26	30	38
SPOTSYLVANIA COUNTY	144	171	158	170	171	172	192	158	168	210	181	168	157	131	116
STAFFORD COUNTY	189	190	144	167	169	169	155	161	176	185	175	157	119	130	127
FREDERICKSBURG CITY	110	94	111	102	107	108	113	107	125	123	94	86	90	74	68
PLANNING DISTRICT 17	114	112	98	133	113	93	105	99	97	91	75	78	81	61	35
LANCASTER COUNTY	29	24	28	29	29	20	25	17	17	19	13	12	14	14	8
NORTHUMBERLAND COUNTY	20	22	15	33	27	27	24	24	27	28	19	19	18	12	5
RICHMOND COUNTY	14	12	16	16	15	10	11	14	19	16	10	14	12	9	3
WESTMORELAND COUNTY	51	54	39	55	42	36	45	44	34	28	33	33	37	26	19
PLANNING DISTRICT 18	164	158	169	118	156	129	142	114	142	139	139	120	131	99	83
ESSEX COUNTY	23	24	29	18	26	29	19	15	33	23	30	27	30	17	20
GLOUCESTER COUNTY	71	65	61	52	61	41	63	44	49	59	43	40	52	34	34
KING AND QUEEN COUNTY	11	9	15	3	14	11	11	11	17	8	18	9	12	9	9
KING WILLIAM COUNTY	31	29	39	15	30	21	26	26	22	19	21	27	24	24	10
MATHEWS COUNTY	13	9	11	11	11	8	6	6	12	9	12	6	5	8	4
MIDDLESEX COUNTY	15	22	14	19	14	19	17	12	9	21	15	11	8	7	6
PLANNING DISTRICT 19	549	551	552	538	518	529	465	478	543	503	502	499	459	393	322
DINWIDDIE COUNTY	52	53	39	45	35	43	38	36	49	45	44	25	38	39	28
GREENSVILLE COUNTY	20	28	13	15	21	14	19	31	33	34	35	25	26	28	16
PRINCE GEORGE COUNTY	56	68	53	42	45	58	57	45	42	49	48	53	43	41	36
SURRY COUNTY	17	13	18	18	13	10	7	10	15	6	14	8	8	11	3
SUSSEX COUNTY	26	38	36	26	28	27	29	26	25	28	22	21	21	21	14
COLONIAL HEIGHTS CITY	43	41	40	54	39	58	41	59	57	52	38	35	40	40	33
EMPORIA CITY	29	18	34	24	35	23	16	21	20	17	19	24	20	6	7
HOPEWELL CITY	90	95	89	108	102	95	76	91	107	90	95	112	74	70	71
PETERSBURG CITY	216	197	230	206	200	201	182	159	195	182	187	196	189	137	114
PLANNING DISTRICT 20	3,409	3,368	3,156	3,058	2,992	3,035	2,879	2,834	2,716	2,841	2,656	2,509	2,206	1,800	1,630
ISLE OF WIGHT COUNTY	58	69	52	45	59	61	47	62	59	51	41	49	37	27	22
SOUTHAMPTON COUNTY	38	28	38	35	27	22	23	22	29	33	28	26	19	10	8
CHESAPEAKE CITY	519	546	505	501	467	465	450	449	446	492	437	406	358	339	246
FRANKLIN CITY	28	20	36	24	27	36	38	41	37	29	28	32	16	23	24
NORFOLK CITY	1,081	1,039	965	924	930	850	841	875	783	823	784	725	653	511	517
PORTSMOUTH CITY	436	444	401	390	368	355	367	346	320	343	319	343	298	248	207
SUFFOLK CITY	197	168	184	172	201	177	192	194	205	173	176	164	166	127	114
VIRGINIA BEACH CITY	1,052	1,054	975	967	913	1,069	921	845	837	897	843	764	659	515	492
PLANNING DISTRICT 21	1,314	1,323	1,296	1,166	1,083	1,056	1,066	1,150	1,110	1,101	1,101	978	866	775	701
JAMES CITY COUNTY	45	76	58	46	44	37	38	57	59	39	54	54	54	49	43
YORK COUNTY	68	93	81	64	62	49	60	50	43	54	59	51	50	35	33
HAMPTON CITY	470	468	461	424	370	346	379	408	378	399	354	313	288	257	241
NEWPORT NEWS CITY	678	646	635	593	563	578	536	561	580	556	578	510	433	398	348
POQUOSON CITY	8	16	16	9	9	12	13	11	11	12	14	7	12	9	6
WILLIAMSBURG CITY	45	24	45	30	35	34	40	63	39	41	42	43	29	27	30
PLANNING DISTRICT 22	122	154	149	142	145	135	125	138	136	136	138	84	97	85	55
ACCOMACK COUNTY	89	114	110	91	100	107	91	101	101	108	98	64	68	62	46
NORTHAMPTON COUNTY	33	40	39	51	45	28	34	37	35	28	40	20	29	23	9
PLANNING DISTRICT 23	4,723	4,691	4,452	4,224	4,075	4,091	3,945	3,984	3,826	3,942	3,757	3,487	3,072	2,575	2,331
UNKNOWN VIRGINIA	1	3	1	1					1	5	1	2	1		

NOTE: PLANNING DISTRICT 23, THE HAMPTON ROADS PLANNING DISTRICT, IS THE AGGREGATE OF PLANNING DISTRICTS 20 AND 21.

TABLE 8
RESIDENT TEENAGE PREGNANCIES AGES 15-19
BY PLANNING DISTRICT AND CITY OR COUNTY
VIRGINIA, 1998-2012

PLANNING DISTRICT	YEAR														
CITY / COUNTY	1998	1999	2000	2001	2002	2003	2004	2005	2006	2007	2008	2009	2010	2011	2012
COMMONWEALTH OF VIRGINIA	15,248	15,207	14,709	13,906	13,272	13,381	13,050	13,157	13,426	13,514	12,993	12,065	10,823	9,496	8,509
PLANNING DISTRICT 1	222	184	187	160	155	138	168	140	179	166	173	198	183	154	142
LEE COUNTY	60	46	39	29	34	34	39	37	44	50	40	42	44	39	44
SCOTT COUNTY	37	35	35	43	27	26	32	30	33	26	33	32	28	34	20
WISE COUNTY	118	88	99	82	89	70	86	68	95	81	94	113	101	70	63
NORTON CITY	7	15	14	6	5	8	11	5	7	9	6	11	10	11	15
PLANNING DISTRICT 2	218	206	190	201	170	149	156	153	186	180	171	159	186	142	143
BUCHANAN COUNTY	65	53	54	52	34	41	35	38	35	37	37	36	34	31	28
DICKENSON COUNTY	34	32	21	18	24	23	24	24	30	31	22	25	27	30	21
RUSSELL COUNTY	63	53	44	52	37	43	39	26	45	31	50	41	44	31	35
TAZEWELL COUNTY	56	68	71	79	75	42	58	65	76	81	62	57	81	50	59
PLANNING DISTRICT 3	319	345	318	298	291	268	277	294	288	352	324	304	315	274	255
BLAND COUNTY	6	6	7	7	4	4	2	3	6	6	9	3	8	11	8
CARROLL COUNTY	41	44	46	37	41	40	39	36	50	50	44	42	36	24	37
GRAYSON COUNTY	32	28	24	21	24	18	23	24	28	28	28	18	25	14	13
SMYTH COUNTY	67	59	59	59	59	76	52	69	69	82	73	52	73	68	53
WASHINGTON COUNTY	83	75	72	68	63	55	59	74	59	78	76	74	80	65	56
WYTHE COUNTY	39	57	60	49	44	40	57	44	38	44	43	50	40	51	47
BRISTOL CITY	29	45	24	31	27	22	26	21	24	42	30	38	36	21	20
GALAX CITY	22	31	26	26	29	13	19	23	14	22	21	27	17	20	21
PLANNING DISTRICT 4	317	295	312	271	241	228	236	230	201	228	280	248	216	171	206
FLOYD COUNTY	22	28	19	22	11	16	11	14	13	12	17	23	19	15	14
GILES COUNTY	36	32	37	31	31	26	27	19	27	31	43	28	33	23	27
MONTGOMERY COUNTY	126	127	147	95	108	101	111	111	79	105	120	92	87	63	79
PULASKI COUNTY	78	76	65	81	55	48	54	60	55	55	63	80	50	40	53
RADFORD CITY	55	32	44	42	36	37	33	26	27	25	37	25	27	30	33
PLANNING DISTRICT 5	576	545	539	546	540	530	492	522	572	578	520	504	417	383	347
ALLEGHANY COUNTY	38	31	23	18	19	17	29	22	32	28	31	17	12	7	14
BOTETOURT COUNTY	44	41	33	34	35	32	31	39	29	35	24	24	24	19	15
CRAIG COUNTY	11	7	10	10	3	7	2	7	6	4	8	10	4	4	3
ROANOKE COUNTY	76	117	110	174	146	145	174	126	103	68	90	98	108	95	77
COVINGTON CITY	15	23	14	13	8	10	9	8	13	8	14	4	11	20	12
ROANOKE CITY	338	283	299	246	286	258	214	287	342	382	313	312	223	203	188
SALEM CITY	54	43	50	51	43	61	33	33	47	53	40	39	35	35	38
PLANNING DISTRICT 6	524	480	480	447	423	448	440	425	407	410	436	390	372	342	285
AUGUSTA COUNTY	112	104	106	91	101	94	99	96	94	98	110	93	72	64	65
BATH COUNTY	12	4	2	2	3	3	2	2	2	3	5	1	7	2	5
HIGHLAND COUNTY	1	1	1	1	2		1	1			3				1
ROCKBRIDGE COUNTY	34	26	22	24	27	26	41	37	29	34	34	37	26	19	13
ROCKINGHAM COUNTY	146	159	124	127	101	100	106	91	110	87	109	87	98	70	61
BUENA VISTA CITY	15	11	16	11	9	14	3	6	5	11	11	10	11	12	8
HARRISONBURG CITY	87	64	80	82	79	98	89	99	79	78	77	62	70	81	55
LEXINGTON CITY	8	7	12	12	7	9	5	3	3	7	7	3	1	9	11
STAUNTON CITY	54	43	57	41	35	54	51	47	41	43	38	50	35	41	39
WAYNESBORO CITY	55	61	60	56	59	50	43	43	44	49	42	47	52	44	27
PLANNING DISTRICT 7	348	333	366	368	349	335	327	350	359	393	339	311	293	273	232
CLARKE COUNTY	13	20	13	14	14	10	10	11	20	13	7	7	16	7	11
FREDERICK COUNTY	107	91	99	97	86	97	84	106	87	113	103	107	84	89	64
PAGE COUNTY	47	52	59	55	59	45	51	43	35	45	35	46	34	39	28
SHENANDOAH COUNTY	55	56	68	63	63	63	57	67	72	71	67	57	60	41	44
WARREN COUNTY	71	68	68	73	63	63	63	59	71	57	56	49	53	49	35
WINCHESTER CITY	55	46	59	66	64	57	62	64	74	94	71	45	46	48	50
PLANNING DISTRICT 8	2,418	2,566	2,475	2,340	2,155	2,091	2,099	2,130	2,241	2,221	2,113	1,926	1,746	1,629	1,466
ARLINGTON COUNTY	238	225	205	208	164	142	172	132	128	113	126	99	97	79	77
FAIRFAX COUNTY	885	1,016	982	864	842	786	793	799	835	814	770	692	590	590	511
LOUDOUN COUNTY	153	187	185	162	163	153	185	175	202	211	184	177	152	140	154
PRINCE WILLIAM COUNTY	629	650	603	613	560	525	540	563	612	628	601	557	547	456	418
ALEXANDRIA CITY	288	253	256	273	229	243	174	243	194	208	222	199	192	156	147
FAIRFAX CITY	66	31	30	13	22	26	26	28	34	45	35	35	42	34	18
FALLS CHURCH CITY	23	19	27	26	8	52	42	32	34	33	24	21	17	33	18
MANASSAS CITY	118	166	151	152	138	142	144	130	163	144	132	125	109	137	115
MANASSAS PARK CITY	18	19	36	29	29	22	23	28	39	25	19	21		4	8
PLANNING DISTRICT 9	252	287	261	263	212	229	216	240	243	239	236	202	215	198	170
CULPEPER COUNTY	94	71	86	66	66	72	61	81	82	86	83	74	66	62	60
FAUQUIER COUNTY	82	120	93	95	81	79	77	79	81	82	75	63	75	66	58
MADISON COUNTY	11	19	19	26	11	18	20	26	23	16	19	14	12	14	14
ORANGE COUNTY	54	65	51	59	46	55	49	44	50	46	49	46	54	48	32
RAPPAHANNOCK COUNTY	11	12	12	17	8	5	9	10	7	9	10	5	8	8	6
PLANNING DISTRICT 10	399	360	349	322	292	312	306	319	343	298	309	258	236	208	188
ALBEMARLE COUNTY	107	140	93	80	77	75	68	84	91	90	93	66	72	55	59
FLUVANNA COUNTY	33	30	23	23	36	29	26	28	23	24	28	18	17	20	20
GREENE COUNTY	36	27	31	33	30	36	29	30	44	23	23	20	13	21	8
LOUISA COUNTY	71	56	59	64	47	53	53	48	55	49	47	46	56	37	33
NELSON COUNTY	42	26	42	30	20	29	18	26	17	22	22	19	13	13	11
CHARLOTTESVILLE CITY	110	81	101	92	82	90	112	103	113	90	96	89	65	62	57
PLANNING DISTRICT 11	491	469	507	442	448	454	449	442	440	448	431	390	362	346	272
AMHERST COUNTY	71	65	66	55	59	55	58	48	48	55	73	63	61	38	47
APPOMATTOX COUNTY	22	30	28	26	27	30	32	23	27	23	24	22	22	24	18
BEDFORD COUNTY	77	67	78	52	85	80	77	65	70	67	67	65	58	69	44
CAMPBELL COUNTY	122	125	132	90	84	86	95	93	79	82	75	69	68	77	55
BEDFORD CITY	21	18	21	29	12	17	19	16	17	17	20	21	8	12	13
LYNCHBURG CITY	178	164	182	190	181	186	168	197	199	204	172	150	145	126	95

[continued]

TABLE 8
RESIDENT TEENAGE PREGNANCIES AGES 15-19
BY PLANNING DISTRICT AND CITY OR COUNTY
VIRGINIA, 1998-2012

PLANNING DISTRICT CITY / COUNTY	YEAR														
	1998	1999	2000	2001	2002	2003	2004	2005	2006	2007	2008	2009	2010	2011	2012
COMMONWEALTH OF VIRGINIA	15,248	15,207	14,709	13,906	13,272	13,381	13,050	13,157	13,426	13,514	12,993	12,065	10,823	9,496	8,509
PLANNING DISTRICT 12	628	634	585	509	479	544	467	475	542	494	464	464	371	273	266
FRANKLIN COUNTY	79	85	93	76	78	76	72	71	93	76	99	78	68	65	65
HENRY COUNTY	141	127	109	117	102	116	103	116	138	136	102	96	76	58	54
PATRICK COUNTY	34	32	23	22	25	30	19	29	16	18	23	19	22	12	16
PITTSYLVANIA COUNTY	159	146	136	97	81	111	84	108	80	93	75	97	76	44	52
DANVILLE CITY	158	173	164	154	127	155	137	105	154	110	121	129	89	60	51
MARTINSVILLE CITY	57	71	60	43	66	56	52	46	61	61	44	45	40	34	28
PLANNING DISTRICT 13	241	238	220	207	186	201	179	172	160	181	175	164	147	101	115
BRUNSWICK COUNTY	62	39	53	49	43	42	37	45	29	41	41	30	33	22	28
HALIFAX COUNTY	89	122	95	77	68	81	81	63	70	82	71	71	70	41	46
MECKLENBURG COUNTY	90	77	72	81	75	78	61	64	61	58	63	63	44	38	41
PLANNING DISTRICT 14	246	236	206	237	193	189	199	198	178	187	203	192	165	121	149
AMELIA COUNTY	28	21	35	29	18	25	28	31	24	29	25	24	20	9	15
BUCKINGHAM COUNTY	26	23	16	35	28	26	30	20	30	32	32	29	27	14	16
CHARLOTTE COUNTY	34	39	27	36	28	17	30	27	19	25	30	23	19	22	22
CUMBERLAND COUNTY	27	15	15	27	17	20	16	17	11	15	10	14	17	13	9
LUNENBURG COUNTY	34	30	18	19	22	24	27	30	29	26	19	22	25	21	25
NOTTOWAY COUNTY	36	55	34	41	37	42	29	35	25	23	41	40	22	20	34
PRINCE EDWARD COUNTY	61	53	61	50	43	35	39	38	40	37	46	40	35	22	28
PLANNING DISTRICT 15	2,040	2,010	1,929	1,761	1,735	1,863	1,826	1,848	1,901	1,846	1,776	1,669	1,384	1,295	1,110
CHARLES CITY COUNTY	16	22	21	14	11	10	15	12	13	4	12	8	9	5	4
CHESTERFIELD COUNTY	512	455	453	348	372	363	376	401	406	431	354	366	310	305	297
GOOCHLAND COUNTY	21	20	22	19	12	19	10	15	23	13	19	16	15	9	12
HANOVER COUNTY	100	115	100	94	92	93	113	112	118	105	104	108	84	76	56
HENRICO COUNTY	516	532	453	369	394	331	334	365	429	367	364	343	312	268	225
NEW KENT COUNTY	20	26	20	26	27	20	21	19	29	22	19	16	16	19	19
POWHATAN COUNTY	20	25	26	22	21	30	21	18	23	19	18	14	20	20	19
RICHMOND CITY	835	815	834	869	806	997	936	906	860	885	886	798	618	593	478
PLANNING DISTRICT 16	523	538	506	514	524	536	542	513	546	591	536	497	435	425	391
CAROLINE COUNTY	45	56	64	46	50	45	51	59	56	49	48	59	44	60	45
KING GEORGE COUNTY	41	35	35	35	33	45	38	32	28	30	42	32	26	30	38
SPOTSYLVANIA COUNTY	142	168	156	167	170	170	187	155	166	206	181	166	157	131	115
STAFFORD COUNTY	187	189	142	164	167	168	154	161	174	183	173	155	118	130	126
FREDERICKSBURG CITY	108	90	109	102	104	108	112	106	122	123	92	85	90	74	67
PLANNING DISTRICT 17	109	110	96	129	112	91	102	98	97	89	75	77	80	60	34
LANCASTER COUNTY	27	23	26	28	29	20	24	17	17	18	13	12	13	14	7
NORTHUMBERLAND COUNTY	18	22	15	33	26	26	22	24	27	28	19	19	18	12	5
RICHMOND COUNTY	14	11	16	16	15	10	11	14	19	16	10	14	12	9	3
WESTMORELAND COUNTY	50	54	39	52	42	35	45	43	34	27	33	32	37	25	19
PLANNING DISTRICT 18	159	153	165	118	153	129	138	112	141	135	135	118	129	98	81
ESSEX COUNTY	23	23	28	18	25	29	18	14	33	22	28	27	29	17	20
GLOUCESTER COUNTY	69	65	60	52	61	41	62	44	49	57	43	38	51	34	34
KING AND QUEEN COUNTY	10	9	15	3	13	11	10	11	17	8	17	9	12	9	8
KING WILLIAM COUNTY	30	27	38	15	30	21	26	25	22	19	21	27	24	24	9
MATHEWS COUNTY	12	9	11	11	11	8	6	6	12	9	11	6	5	8	4
MIDDLESEX COUNTY	15	20	13	19	13	19	16	12	8	20	15	11	8	6	6
PLANNING DISTRICT 19	524	519	526	517	497	519	451	460	526	489	492	489	451	382	317
DINWIDDIE COUNTY	50	50	39	43	33	42	38	34	49	44	42	25	38	39	27
GREENSVILLE COUNTY	19	26	13	15	20	14	19	30	31	34	34	25	26	28	16
PRINCE GEORGE COUNTY	55	63	53	41	44	57	55	45	39	47	46	53	42	39	36
SURRY COUNTY	17	11	18	18	12	9	7	10	15	6	13	8	8	10	3
SUSSEX COUNTY	24	34	34	24	28	27	28	24	25	27	22	20	21	20	14
COLONIAL HEIGHTS CITY	41	40	40	52	38	58	40	56	57	49	37	34	39	40	33
EMPORIA CITY	28	18	31	23	31	23	12	20	19	17	19	24	19	6	6
HOPEWELL CITY	87	93	86	104	96	93	76	87	103	88	93	107	73	67	71
PETERSBURG CITY	203	184	212	197	195	196	176	154	188	177	186	193	185	133	111
PLANNING DISTRICT 20	3,286	3,265	3,073	2,980	2,924	2,955	2,810	2,773	2,656	2,773	2,592	2,457	2,168	1,780	1,592
ISLE OF WIGHT COUNTY	57	69	51	44	58	61	47	61	58	49	41	47	37	27	22
SOUTHAMPTON COUNTY	37	27	35	34	27	22	22	22	28	32	27	26	19	10	8
CHESAPEAKE CITY	502	528	495	486	455	453	441	439	441	484	429	401	353	336	243
FRANKLIN CITY	28	18	35	23	27	35	38	40	37	28	28	31	16	23	24
NORFOLK CITY	1,029	998	938	901	912	824	814	854	758	795	758	708	640	508	502
PORTSMOUTH CITY	423	427	390	379	352	345	356	339	311	335	310	334	293	243	197
SUFFOLK CITY	187	162	176	165	193	169	186	190	198	168	170	160	157	125	109
VIRGINIA BEACH CITY	1,023	1,036	953	948	900	1,046	906	828	825	882	829	750	653	508	487
PLANNING DISTRICT 21	1,289	1,284	1,272	1,139	1,050	1,037	1,049	1,130	1,086	1,076	1,077	962	855	756	693
JAMES CITY COUNTY	45	75	57	46	42	37	38	57	57	38	54	53	53	48	42
YORK COUNTY	68	90	80	64	61	49	60	50	43	54	59	51	49	35	33
HAMPTON CITY	461	460	454	415	358	337	373	398	367	390	346	309	285	248	240
NEWPORT NEWS CITY	662	620	622	578	547	568	528	551	569	544	562	499	428	391	342
POQUOSON CITY	8	15	16	9	9	12	13	11	11	11	14	7	12	9	6
WILLIAMSBURG CITY	45	24	43	27	33	34	37	63	39	39	42	43	28	25	30
PLANNING DISTRICT 22	118	148	146	136	143	135	121	133	133	135	135	84	96	85	55
ACCOMACK COUNTY	87	109	107	87	98	107	89	98	99	107	96	64	67	62	46
NORTHAMPTON COUNTY	31	39	39	49	45	28	32	35	34	28	39	20	29	23	9
PLANNING DISTRICT 23	4,575	4,549	4,345	4,119	3,974	3,992	3,859	3,903	3,742	3,849	3,669	3,419	3,023	2,536	2,285
UNKNOWN VIRGINIA	1	2	1	1					1	5	1	2	1		

NOTE: PLANNING DISTRICT 23, THE HAMPTON ROADS PLANNING DISTRICT, IS THE AGGREGATE OF PLANNING DISTRICTS 20 AND 21.

TEENAGE PREGNANCY RATES PER 1,000 FEMALES AGES 10-19 BY EQUAL COUNT HEALTH DISTRICT GROUPS VIRGINIA, 2012

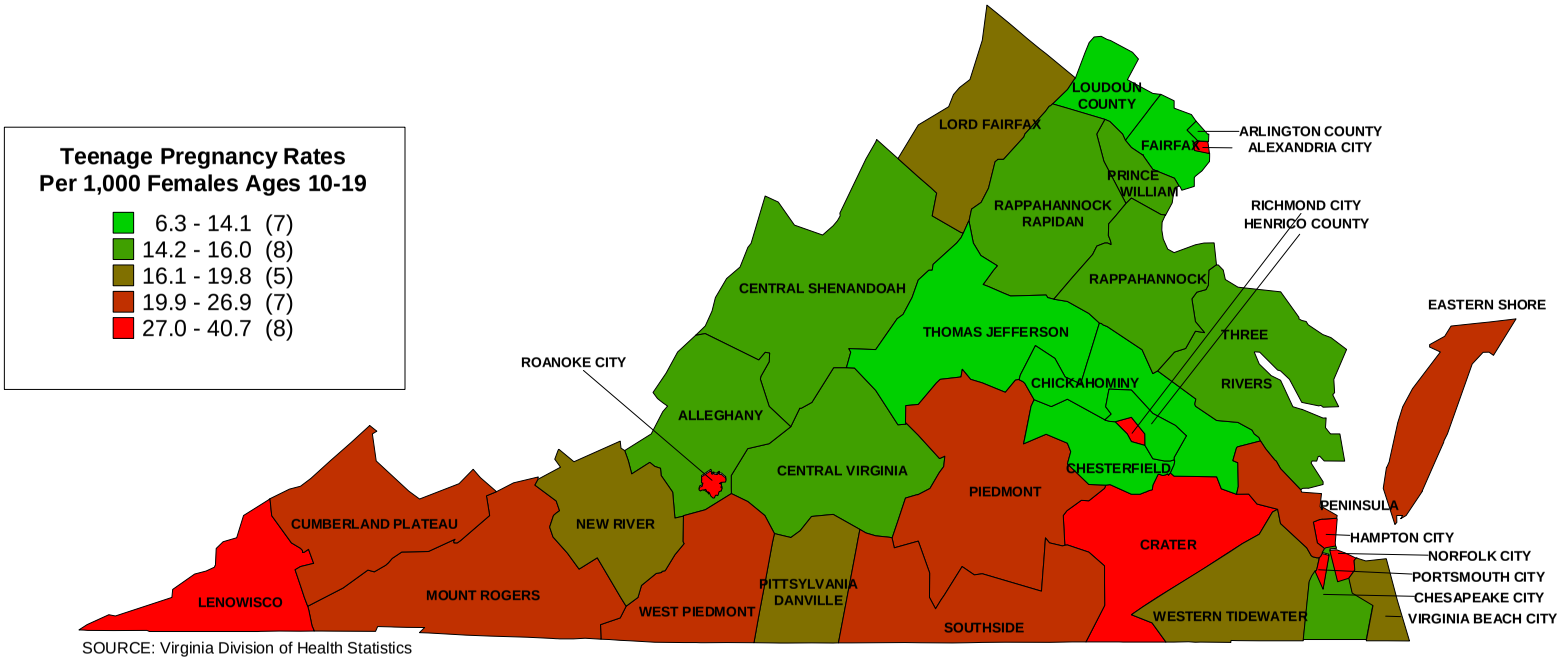

SOURCE: Virginia Division of Health Statistics

CHART 1
RESIDENT TEENAGE TOTAL PREGNANCY OUTCOMES
WITH RATES PER 1,000 FEMALES AGES 10-19
VIRGINIA, 1996-2012

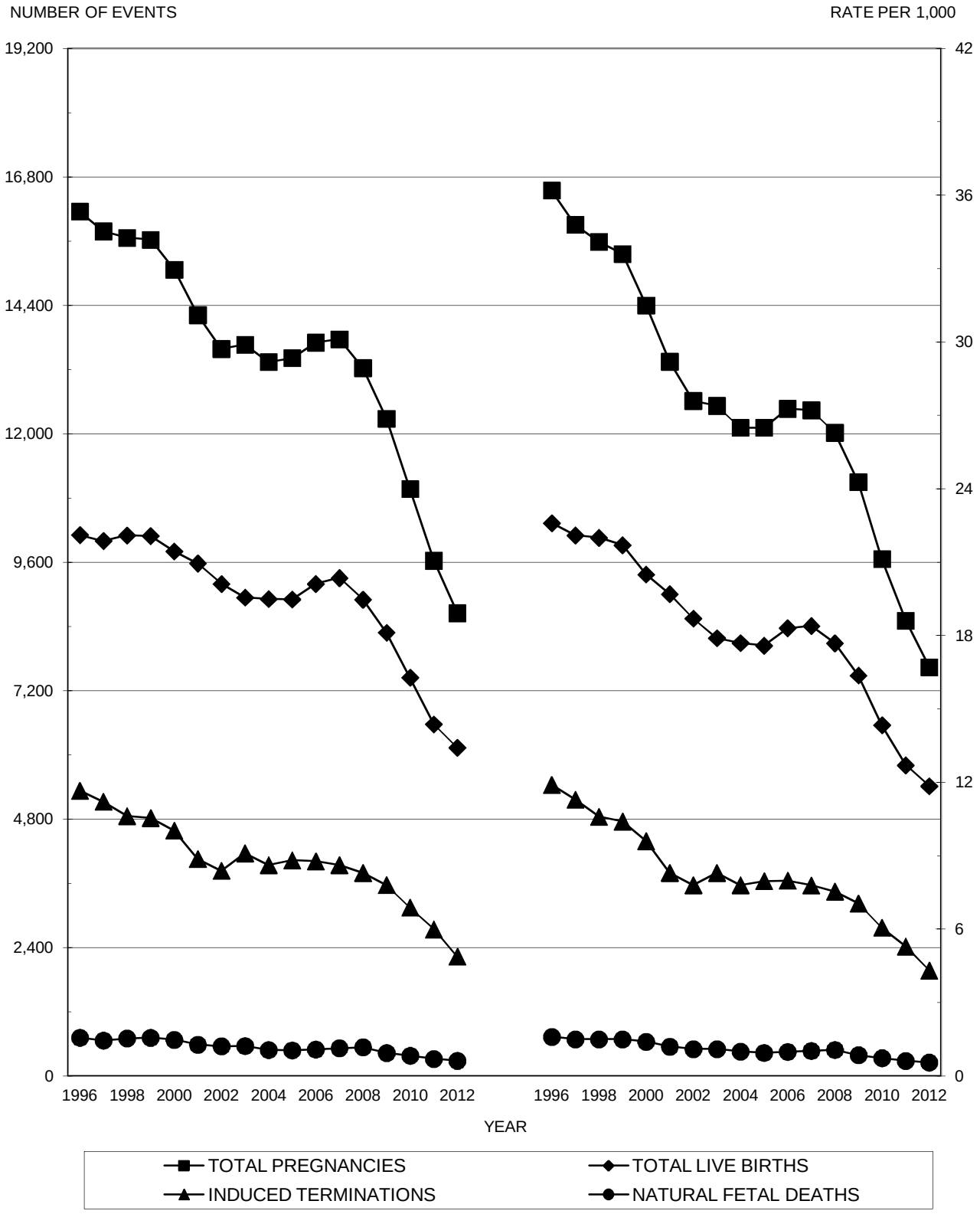

Source: Virginia Division of Health Statistics

CHART 2
RESIDENT WHITE TEENAGE TOTAL PREGNANCY OUTCOMES
WITH RATES PER 1,000 FEMALES AGES 10-19
VIRGINIA, 1996-2012

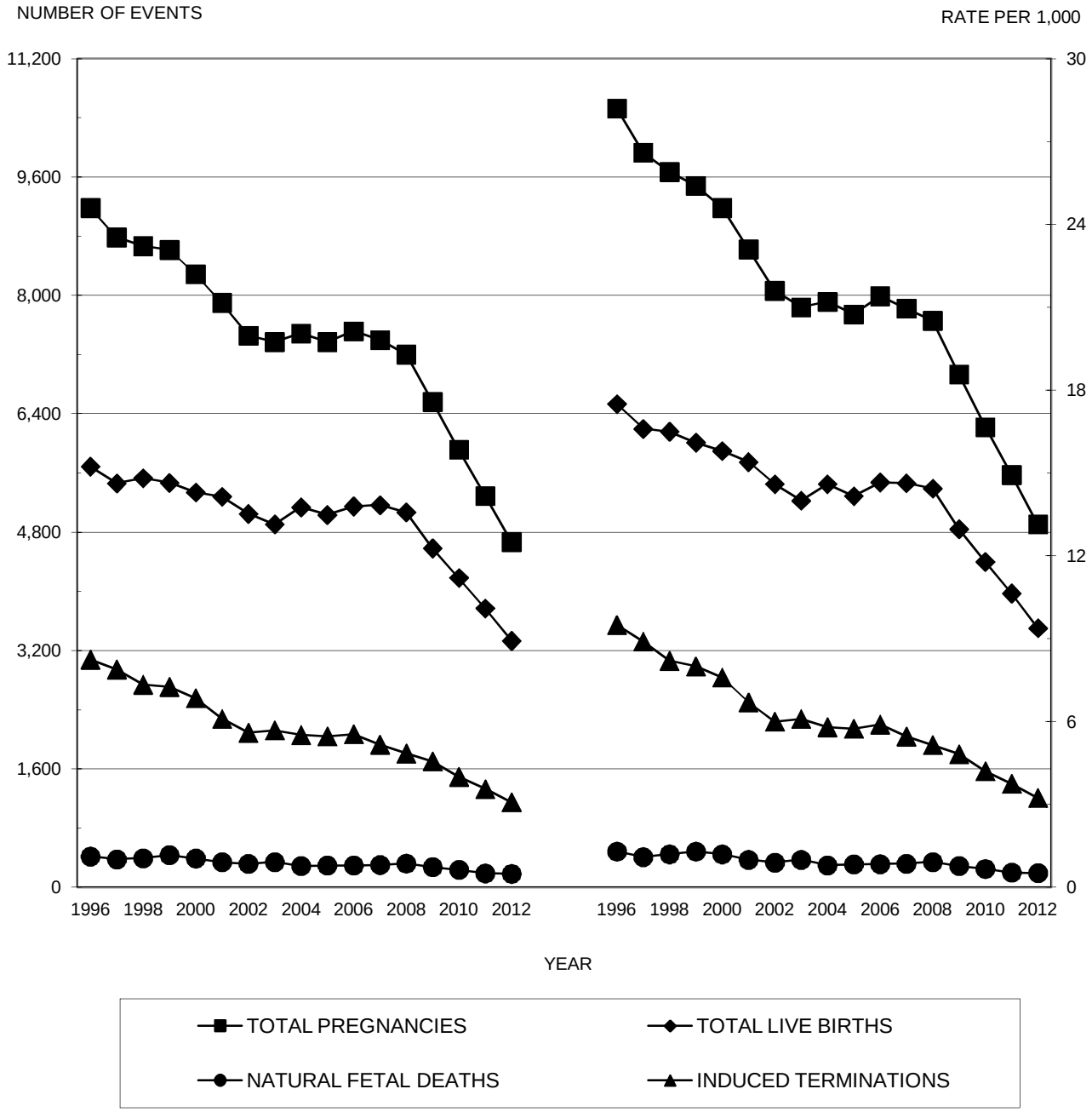

Source: Virginia Division of Health Statistics

CHART 3
RESIDENT NONWHITE TEENAGE TOTAL PREGNANCY OUTCOMES
WITH RATES PER 1,000 FEMALES AGES 10-19
VIRGINIA, 1996-2012

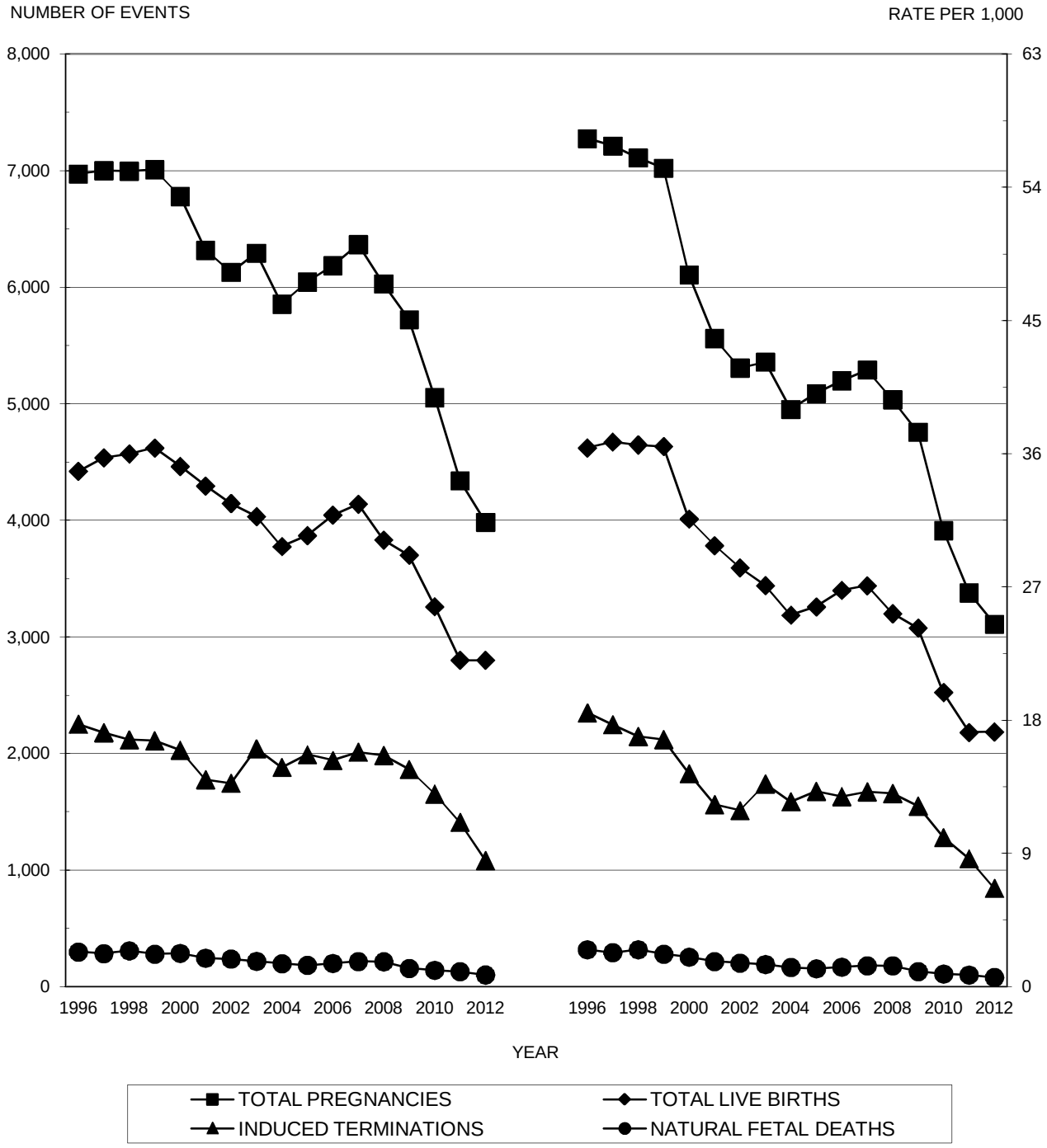

Source: Virginia Division of Health Statistics

CHAPTER III

RESIDENT TEENAGE LIVE BIRTHS

Highlights

- In 2012, there were a total of 6,134 resident teenage live births with a rate of 11.8 per 1,000 females ages 10-19.
- The percent of teenage non-marital births for 2012 was 89.0; 83.3 percent of White, 97.8 percent of Black, and 87.4 percent of all other races were non-marital births.
- 10.5 percent of total teenage resident live births in 2012 were low weight.
- For 2012, 72.8 percent of resident teenage mothers began prenatal care in the first trimester. Teenage mothers receiving no prenatal care totaled 95 or 1.5 percent.

NOTES:

- **Live Birth** - A live birth is defined as the complete expulsion or extraction of a product of human conception from its mother, irrespective of the duration of pregnancy, which, after such expulsion or extraction, breathes or shows any other evidence of life such as beating of the heart, pulsation of the umbilical cord, or definite movement of voluntary muscles, whether or not the umbilical cord has been cut or the placenta is attached. (Vital Statistics Laws of Virginia, Chapter 7, Section 32.1-249.7). The race designation for live births is that of the mother. With the allowance of multi-race coding beginning half way through the 2012 data collection year, the proportion of vital events involving births has shifted away from the White race category toward Black and other non-White races.
- **Low Weight Birth** - A low weight birth is defined as one in which the birth weight is less than 2,500 grams (5 pounds 8 ounces), regardless of gestation. A very low weight birth is one with a birth weight of less than 1,500 grams (3 pounds 5 ounces).

TABLE 1
RESIDENT TOTAL LIVE BIRTHS AND TEENAGE LIVE BIRTHS BY RACE OF MOTHER WITH PERCENTS TEENAGE LIVE BIRTHS OF TOTAL LIVE BIRTHS BY PLANNING DISTRICT AND CITY OR COUNTY
VIRGINIA, 2012

PLANNING DISTRICT AND CITY / COUNTY	RESIDENT TOTAL LIVE BIRTHS				RESIDENT TEENAGE LIVE BIRTHS				PERCENTS TEENAGE LIVE BIRTHS OF TOTAL LIVE BIRTHS			
	TOTAL	WHITE	BLACK	OTHER	TOTAL	WHITE	BLACK	OTHER	TOTAL	WHITE	BLACK	OTHER
COMMONWEALTH OF VIRGINIA	102,811	66,841	21,845	14,125	6,134	3,333	2,255	546	6.0	5.0	10.3	3.9
PLANNING DISTRICT 1	940	920	18	2	134	129	5		14.3	14.0	27.8	
LEE COUNTY	267	264	2	1	42	41	1		15.7	15.5	50.0	
SCOTT COUNTY	194	191	3		19	18	1		9.8	9.4	33.3	
WISE COUNTY	419	410	8	1	58	57	1		13.8	13.9	12.5	
NORTON CITY	60	55	5		15	13	2		25.0	23.6	40.0	
PLANNING DISTRICT 2	1,105	1,085	10	10	136	133	2	1	12.3	12.3	20.0	10.0
BUCHANAN COUNTY	209	208		1	26	25		1	12.4	12.0		100.0
DICKENSON COUNTY	162	161		1	20	20			12.3	12.4		
RUSSELL COUNTY	277	274		3	36	36			13.0	13.1		
TAZEWELL COUNTY	457	442	10	5	54	52	2		11.8	11.8	20.0	
PLANNING DISTRICT 3	1,864	1,757	44	63	238	220	10	8	12.8	12.5	22.7	12.7
BLAND COUNTY	55	53	2		7	7			12.7	13.2		
CARROLL COUNTY	279	272	1	6	35	32		3	12.5	11.8		50.0
GRAYSON COUNTY	142	132	2	8	12	12			8.5	9.1		
SMYTH COUNTY	287	271	7	9	51	49	2		17.8	18.1	28.6	
WASHINGTON COUNTY	513	496	9	8	54	53	1		10.5	10.7	11.1	
WYTHE COUNTY	293	279	10	4	40	37	2	1	13.7	13.3	20.0	25.0
BRISTOL CITY	173	163	7	3	19	15	4		11.0	9.2	57.1	
GALAX CITY	122	91	6	25	20	15	1	4	16.4	16.5	16.7	16.0
PLANNING DISTRICT 4	1,782	1,632	47	103	152	142	8	2	8.5	8.7	17.0	1.9
FLOYD COUNTY	141	140		1	11	11			7.8	7.9		
GILES COUNTY	189	189			20	20			10.6	10.6		
MONTGOMERY COUNTY	961	847	20	94	54	46	6	2	5.6	5.4	30.0	2.1
PULASKI COUNTY	348	330	14	4	48	47	1		13.8	14.2	7.1	
RADFORD CITY	143	126	13	4	19	18	1		13.3	14.3	7.7	
PLANNING DISTRICT 5	3,047	2,360	537	150	247	164	77	6	8.1	6.9	14.3	4.0
ALLEGHANY COUNTY	126	122	3	1	12	12			9.5	9.8		
BOTETOURT COUNTY	224	218	3	3	8	8			3.6	3.7		
CRAIG COUNTY	36	36			3	3			8.3	8.3		
ROANOKE COUNTY	782	676	45	61	37	28	6	3	4.7	4.1	13.3	4.9
COVINGTON CITY	84	72	11	1	11	8	3		13.1	11.1	27.3	
ROANOKE CITY	1,492	972	449	71	148	78	68	2	9.9	8.0	15.1	2.8
SALEM CITY	303	264	26	13	28	27		1	9.2	10.2		7.7
PLANNING DISTRICT 6	3,001	2,682	147	172	223	197	11	15	7.4	7.3	7.5	8.7
AUGUSTA COUNTY	602	575	14	13	53	50	2	1	8.8	8.7	14.3	7.7
BATH COUNTY	40	38	2		4	4			10.0	10.5		
HIGHLAND COUNTY	12	12										
ROCKBRIDGE COUNTY	174	166	4	4	12	12			6.9	7.2		
ROCKINGHAM COUNTY	813	767	19	27	47	42	1	4	5.8	5.5	5.3	14.8
BUENA VISTA CITY	96	92	1	3	7	7			7.3	7.6		
HARRISONBURG CITY	579	433	40	106	43	31	3	9	7.4	7.2	7.5	8.5
LEXINGTON CITY	82	75	4	3	6	6			7.3	8.0		
STAUNTON CITY	302	262	32	8	33	29	4		10.9	11.1	12.5	
WAYNESBORO CITY	301	262	31	8	18	16	1	1	6.0	6.1	3.2	12.5
PLANNING DISTRICT 7	2,638	2,388	115	135	209	185	14	10	7.9	7.7	12.2	7.4
CLARKE COUNTY	140	132	5	3	10	10			7.1	7.6		
FREDERICK COUNTY	921	833	34	54	56	51	3	2	6.1	6.1	8.8	3.7
PAGE COUNTY	232	227	2	3	26	25	1		11.2	11.0	50.0	
SHENANDOAH COUNTY	482	451	17	14	42	39	3		8.7	8.6	17.6	
WARREN COUNTY	460	420	26	14	33	29	2	2	7.2	6.9	7.7	14.3
WINCHESTER CITY	403	325	31	47	42	31	5	6	10.4	9.5	16.1	12.8
PLANNING DISTRICT 8	34,242	21,355	4,116	8,771	1,003	548	193	262	2.9	2.6	4.7	3.0
ARLINGTON COUNTY	3,193	2,337	215	641	54	35	6	13	1.7	1.5	2.8	2.0
FAIRFAX COUNTY	15,017	8,745	1,538	4,734	370	184	62	124	2.5	2.1	4.0	2.6
LOUDOUN COUNTY	4,902	3,265	308	1,329	109	71	12	26	2.2	2.2	3.9	2.0
PRINCE WILLIAM COUNTY	6,873	4,332	1,359	1,182	325	195	76	54	4.7	4.5	5.6	4.6
ALEXANDRIA CITY	2,763	1,673	539	551	72	16	24	32	2.6	1.0	4.5	5.8
FAIRFAX CITY	544	317	33	194	8	3		5	1.5	0.9		2.6
FALLS CHURCH CITY	175	123	11	41	3	2		1	1.7	1.6		2.4
MANASSAS CITY	755	551	113	91	59	42	13	4	7.8	7.6	11.5	4.4
MANASSAS PARK CITY	20	12		8	3			3	15.0			37.5
PLANNING DISTRICT 9	1,875	1,562	193	120	126	100	21	5	6.7	6.4	10.9	4.2
CULPEPER COUNTY	654	516	90	48	48	39	8	1	7.3	7.6	8.9	2.1
FAUQUIER COUNTY	675	576	50	49	41	35	4	2	6.1	6.1	8.0	4.1
MADISON COUNTY	121	109	10	2	11	8	3		9.1	7.3	30.0	
ORANGE COUNTY	369	307	42	20	22	14	6	2	6.0	4.6	14.3	10.0
RAPPAHANNOCK COUNTY	56	54	1	1	4	4			7.1	7.4		
PLANNING DISTRICT 10	2,641	2,020	389	232	124	78	39	7	4.7	3.9	10.0	3.0
ALBEMARLE COUNTY	1,053	794	130	129	40	26	12	2	3.8	3.3	9.2	1.6
FLUVANNA COUNTY	258	211	38	9	11	6	5		4.3	2.8	13.2	
GREENE COUNTY	236	205	23	8	6	4	1	1	2.5	2.0	4.3	12.5
LOUISA COUNTY	382	313	52	17	29	24	3	2	7.6	7.7	5.8	11.8
NELSON COUNTY	137	115	20	2	8	8			5.8	7.0		
CHARLOTTESVILLE CITY	575	382	126	67	30	10	18	2	5.2	2.6	14.3	3.0
PLANNING DISTRICT 11	2,662	2,032	534	96	197	122	71	4	7.4	6.0	13.3	4.2
AMHERST COUNTY	320	253	61	6	35	25	9	1	10.9	9.9	14.8	16.7
APPOMATTOX COUNTY	180	140	39	1	16	10	5	1	8.9	7.1	12.8	100.0
BEDFORD COUNTY	576	517	43	16	35	31	4		6.1	6.0	9.3	
CAMPBELL COUNTY	480	419	55	6	41	30	11		8.5	7.2	20.0	
BEDFORD CITY	44	33	11		9	5	4		20.5	15.2	36.4	
LYNCHBURG CITY	1,062	670	325	67	61	21	38	2	5.7	3.1	11.7	3.0

[continued]

TABLE 1
RESIDENT TOTAL LIVE BIRTHS AND TEENAGE LIVE BIRTHS BY RACE OF MOTHER WITH PERCENTS TEENAGE LIVE BIRTHS OF TOTAL LIVE BIRTHS BY PLANNING DISTRICT AND CITY OR COUNTY
VIRGINIA, 2012

PLANNING DISTRICT AND CITY / COUNTY	RESIDENT TOTAL LIVE BIRTHS				RESIDENT TEENAGE LIVE BIRTHS				PERCENTS TEENAGE LIVE BIRTHS OF TOTAL LIVE BIRTHS			
	TOTAL	WHITE	BLACK	OTHER	TOTAL	WHITE	BLACK	OTHER	TOTAL	WHITE	BLACK	OTHER
COMMONWEALTH OF VIRGINIA	102,811	66,841	21,845	14,125	6,134	3,333	2,255	546	6.0	5.0	10.3	3.9
PLANNING DISTRICT 12	2,513	1,713	702	98	234	147	75	12	9.3	8.6	10.7	12.2
FRANKLIN COUNTY	533	488	38	7	51	47	3	1	9.6	9.6	7.9	14.3
HENRY COUNTY	483	362	97	24	47	31	14	2	9.7	8.6	14.4	8.3
PATRICK COUNTY	156	148	5	3	15	15			9.6	10.1		
PITTSYLVANIA COUNTY	540	401	117	22	48	27	17	4	8.9	6.7	14.5	18.2
DANVILLE CITY	601	228	344	29	49	16	30	3	8.2	7.0	8.7	10.3
MARTINSVILLE CITY	200	86	101	13	24	11	11	2	12.0	12.8	10.9	15.4
PLANNING DISTRICT 13	793	429	349	15	98	35	62	1	12.4	8.2	17.8	6.7
BRUNSWICK COUNTY	159	61	96	2	22	7	15		13.8	11.5	15.6	
HALIFAX COUNTY	341	201	135	5	41	17	24		12.0	8.5	17.8	
MECKLENBURG COUNTY	293	167	118	8	35	11	23	1	11.9	6.6	19.5	12.5
PLANNING DISTRICT 14	1,069	702	346	21	118	61	53	4	11.0	8.7	15.3	19.0
AMELIA COUNTY	146	120	25	1	14	7	6	1	9.6	5.8	24.0	100.0
BUCKINGHAM COUNTY	177	122	51	4	14	9	5		7.9	7.4	9.8	
CHARLOTTE COUNTY	143	113	30		17	14	3		11.9	12.4	10.0	
CUMBERLAND COUNTY	94	64	29	1	8	6	2		8.5	9.4	6.9	
LUNENBURG COUNTY	118	66	46	6	22	6	15	1	18.6	9.1	32.6	16.7
NOTTOWAY COUNTY	187	112	71	4	27	16	9	2	14.4	14.3	12.7	50.0
PRINCE EDWARD COUNTY	204	105	94	5	16	3	13		7.8	2.9	13.8	
PLANNING DISTRICT 15	12,087	6,844	3,883	1,360	722	246	427	49	6.0	3.6	11.0	3.6
CHARLES CITY COUNTY	53	32	19	2	4	3	1		7.5	9.4	5.3	
CHESTERFIELD COUNTY	3,665	2,403	860	402	213	109	84	20	5.8	4.5	9.8	5.0
GOOCHLAND COUNTY	165	138	23	4	4	2	2		2.4	1.4	8.7	
HANOVER COUNTY	861	746	85	30	39	28	10	1	4.5	3.8	11.8	3.3
HENRICO COUNTY	3,969	2,174	1,159	636	171	59	101	11	4.3	2.7	8.7	1.7
NEW KENT COUNTY	190	174	12	4	12	11		1	6.3	6.3		25.0
POWHATAN COUNTY	245	226	14	5	15	14		1	6.1	6.2		20.0
RICHMOND CITY	2,939	951	1,711	277	264	20	229	15	9.0	2.1	13.4	5.4
PLANNING DISTRICT 16	4,295	3,164	776	355	294	184	90	20	6.8	5.8	11.6	5.6
CAROLINE COUNTY	389	282	95	12	33	24	9		8.5	8.5	9.5	
KING GEORGE COUNTY	325	259	57	9	28	18	10		8.6	6.9	17.5	
SPOTSYLVANIA COUNTY	1,494	1,103	244	147	100	63	25	12	6.7	5.7	10.2	8.2
STAFFORD COUNTY	1,662	1,246	268	148	103	63	34	6	6.2	5.1	12.7	4.1
FREDERICKSBURG CITY	425	274	112	39	30	16	12	2	7.1	5.8	10.7	5.1
PLANNING DISTRICT 17	444	273	154	17	23	9	12	2	5.2	3.3	7.8	11.8
LANCASTER COUNTY	84	43	39	2	4	1	3		4.8	2.3	7.7	
NORTHUMBERLAND COUNTY	96	58	34	4	4	3	1		4.2	5.2	2.9	
RICHMOND COUNTY	72	44	24	4	1		1		1.4		4.2	
WESTMORELAND COUNTY	192	128	57	7	14	5	7	2	7.3	3.9	12.3	28.6
PLANNING DISTRICT 18	903	716	151	36	63	45	14	4	7.0	6.3	9.3	11.1
ESSEX COUNTY	127	65	58	4	17	7	9	1	13.4	10.8	15.5	25.0
GLOUCESTER COUNTY	355	323	18	14	26	24		2	7.3	7.4		14.3
KING AND QUEEN COUNTY	62	41	21		7	5	2		11.3	12.2	9.5	
KING WILLIAM COUNTY	189	158	22	9	7	6	1		3.7	3.8	4.5	
MATHEWS COUNTY	71	58	7	6	2	2			2.8	3.4		
MIDDLESEX COUNTY	99	71	25	3	4	1	2	1	4.0	1.4	8.0	33.3
PLANNING DISTRICT 19	2,162	1,005	1,033	124	232	77	144	11	10.7	7.7	13.9	8.9
DINWIDDIE COUNTY	258	166	83	9	25	11	11	3	9.7	6.6	13.3	33.3
GREENSVILLE COUNTY	135	39	90	6	16	3	12	1	11.9	7.7	13.3	16.7
PRINCE GEORGE COUNTY	344	218	97	29	24	12	12		7.0	5.5	12.4	
SURRY COUNTY	64	32	31	1	1		1		1.6		3.2	
SUSSEX COUNTY	101	42	55	4	10	4	5	1	9.9	9.5	9.1	25.0
COLONIAL HEIGHTS CITY	254	177	60	17	21	19	2		8.3	10.7	3.3	
EMPORIA CITY	27	4	21	2	5	1	3	1	18.5	25.0	14.3	50.0
HOPEWELL CITY	367	185	159	23	47	14	32	1	12.8	7.6	20.1	4.3
PETERSBURG CITY	612	142	437	33	83	13	66	4	13.6	9.2	15.1	12.1
PLANNING DISTRICT 20	16,064	8,932	5,639	1,493	1,065	348	643	74	6.6	3.9	11.4	5.0
ISLE OF WIGHT COUNTY	300	212	74	14	12	3	9		4.0	1.4	12.2	
SOUTHAMPTON COUNTY	141	91	46	4	7	4	3		5.0	4.4	6.5	
CHESAPEAKE CITY	2,805	1,704	914	187	165	70	80	15	5.9	4.1	8.8	8.0
FRANKLIN CITY	154	52	96	6	19	6	13		12.3	11.5	13.5	
NORFOLK CITY	3,773	1,640	1,808	325	346	63	268	15	9.2	3.8	14.8	4.6
PORTSMOUTH CITY	1,534	596	874	64	133	25	103	5	8.7	4.2	11.8	7.8
SUFFOLK CITY	1,087	569	466	52	70	24	46		6.4	4.2	9.9	
VIRGINIA BEACH CITY	6,270	4,068	1,361	841	313	153	121	39	5.0	3.8	8.9	4.6
PLANNING DISTRICT 21	6,170	2,976	2,477	717	455	147	262	46	7.4	4.9	10.6	6.4
JAMES CITY COUNTY	691	462	127	102	36	14	16	6	5.2	3.0	12.6	5.9
YORK COUNTY	568	427	78	63	17	13	4		3.0	3.0	5.1	
HAMPTON CITY	1,825	784	877	164	145	43	86	16	7.9	5.5	9.8	9.8
NEWPORT NEWS CITY	2,905	1,163	1,379	363	248	69	156	23	8.5	5.9	11.3	6.3
POQUOSON CITY	90	81	3	6	3	3			3.3	3.7		
WILLIAMSBURG CITY	91	59	13	19	6	5		1	6.6	8.5		5.3
PLANNING DISTRICT 22	514	294	185	35	41	16	22	3	8.0	5.4	11.9	8.6
ACCOMACK COUNTY	396	228	137	31	32	12	17	3	8.1	5.3	12.4	9.7
NORTHAMPTON COUNTY	118	66	48	4	9	4	5		7.6	6.1	10.4	
PLANNING DISTRICT 23	22,234	11,908	8,116	2,210	1,520	495	905	120	6.8	4.2	11.2	5.4
UNKNOWN VA CITY OR COUNTY												

NOTE: PLANNING DISTRICT 23, THE HAMPTON ROADS PLANNING DISTRICT, IS THE AGGREGATE OF PLANNING DISTRICTS 20 AND 21.

TABLE 2
RESIDENT TEENAGE TOTAL LIVE BIRTHS BY AGE AND RACE OF MOTHER
WITH RATES PER 1,000 FEMALES AGES 10-19 POPULATION
BY PLANNING DISTRICT AND CITY OR COUNTY
VIRGINIA, 2012

PLANNING DISTRICT AND CITY / COUNTY	RESIDENT TEENAGE TOTAL LIVE BIRTHS BY AGE OF MOTHER								RESIDENT TEENAGE TOTAL LIVE BIRTHS BY RACE OF MOTHER							
	NUMBER OF TEENAGE LIVE BIRTHS				RATES PER 1,000 AGES 10-19				NUMBER OF TEENAGE LIVE BIRTHS				RATES PER 1,000 AGES 10-19			
	TOTAL	10-14	15-17	18-19	TOTAL	10-14	15-17	18-19	TOTAL	WHITE	BLACK	OTHER	TOTAL	WHITE	BLACK	OTHER
COMMONWEALTH OF VIRGINIA	6,134	71	1,559	4,504	11.8	0.3	10.2	39.9	6,134	3,333	2,255	546	11.8	9.4	17.9	14.9
PLANNING DISTRICT 1	134		37	97	25.6		23.2	94.4	134	129	5		25.6	25.5	34.7	
LEE COUNTY	42		8	34	31.1		18.7	161.1	42	41	1		31.1	30.9	71.4	
SCOTT COUNTY	19		5	14	15.3		13.1	70.4	19	18	1		15.3	14.7	83.3	
WISE COUNTY	58		17	41	24.1		24.0	73.3	58	57	1		24.1	24.7	11.4	
NORTON CITY	15		7	8	63.3		92.1	135.6	15	13	2		63.3	63.7	66.7	
PLANNING DISTRICT 2	136	1	35	100	22.2	0.3	18.6	91.5	136	133	2	1	22.2	22.4	13.0	23.3
BUCHANAN COUNTY	26		10	16	21.5		24.8	87.0	26	25		1	21.5	21.3		500.0
DICKENSON COUNTY	20		4	16	22.5		16.0	109.6	20	20			22.5	22.8		
RUSSELL COUNTY	36	1	5	30	23.1	1.2	10.9	111.9	36	36			23.1	23.6		
TAZEWELL COUNTY	54		16	38	21.8		20.9	76.8	54	52	2		21.8	22.0	22.5	
PLANNING DISTRICT 3	238	5	58	175	22.0	0.9	18.2	82.8	238	220	10	8	22.0	21.4	24.6	77.7
BLAND COUNTY	7		2	5	22.4		19.4	83.3	7	7			22.4	22.9		
CARROLL COUNTY	35	1	6	28	21.4	1.2	11.4	105.3	35	32		3	21.4	19.9		375.0
GRAYSON COUNTY	12		7	5	14.4		26.0	35.0	12	12			14.4	14.9		
SMYTH COUNTY	51	1	14	36	27.8	1.1	26.8	94.5	51	49	2		27.8	28.3	23.3	
WASHINGTON COUNTY	54	3	10	41	17.3	1.9	11.1	61.8	54	53	1		17.3	17.6	15.6	
WYTHE COUNTY	40		10	30	24.7		21.3	101.0	40	37	2	1	24.7	24.2	25.0	83.3
BRISTOL CITY	19		3	16	18.8		10.5	69.6	19	15	4		18.8	16.5	47.1	
GALAX CITY	20		6	14	46.0		50.8	191.8	20	15	1	4	46.0	39.2	23.3	444.4
PLANNING DISTRICT 4	152	5	28	119	12.4	1.2	11.0	22.1	152	142	8	2	12.4	12.9	11.4	3.9
FLOYD COUNTY	11	1	1	9	12.1	2.2	3.4	56.6	11	11			12.1	12.6		
GILES COUNTY	20	1	3	16	20.6	1.9	10.4	100.6	20	20			20.6	21.4		
MONTGOMERY COUNTY	54	2	11	41	8.0	1.0	8.7	11.8	54	46	6	2	8.0	7.7	17.3	4.4
PULASKI COUNTY	48	1	9	38	26.6	1.0	17.0	119.1	48	47	1		26.6	28.0	8.8	
RADFORD CITY	19		4	15	10.6		23.3	11.7	19	18	1		10.6	11.4	5.7	
PLANNING DISTRICT 5	247	4	57	186	15.0	0.5	11.4	56.3	247	164	77	6	15.0	12.6	25.9	12.4
ALLEGHANY COUNTY	12		3	9	12.1		9.0	54.9	12	12			12.1	13.0		
BOTETOURT COUNTY	8		1	7	3.8		1.4	20.5	8	8			3.8	3.9		
CRAIG COUNTY	3			3	9.5			71.4	3	3			9.5	9.6		
ROANOKE COUNTY	37		11	26	6.3		6.0	22.1	37	28	6	3	6.3	5.4	14.2	11.9
COVINGTON CITY	11		2	9	32.7		20.2	157.9	11	8	3		32.7	28.6	54.5	
ROANOKE CITY	148	2	34	112	29.4	0.8	22.9	118.5	148	78	68	2	29.4	29.0	31.0	12.9
SALEM CITY	28	2	6	20	16.2	2.8	14.2	34.3	28	27		1	16.2	17.8		20.4
PLANNING DISTRICT 6	223	3	56	164	11.0	0.4	11.2	22.8	223	197	11	15	11.0	10.8	7.6	26.4
AUGUSTA COUNTY	53		10	43	12.2		7.0	56.2	53	50	2	1	12.2	12.1	12.6	20.4
BATH COUNTY	4		1	3	15.4		12.8	58.8	4	4			15.4	16.1		
HIGHLAND COUNTY																
ROCKBRIDGE COUNTY	12	1	1	10	10.2	1.6	2.7	53.2	12	12			10.2	10.8		
ROCKINGHAM COUNTY	47	1	10	36	8.8	0.4	6.2	32.3	47	42	1	4	8.8	8.3	6.4	37.0
BUENA VISTA CITY	7		1	6	13.8		10.2	27.0	7	7			13.8	14.9		
HARRISONBURG CITY	43	1	19	23	8.0	1.0	31.5	6.1	43	31	3	9	8.0	6.8	6.6	29.9
LEXINGTON CITY	6		3	3	10.4		66.7	7.1	6	6			10.4	11.7		
STAUNTON CITY	33		8	25	22.3		20.0	51.7	33	29	4		22.3	26.0	12.5	
WAYNESBORO CITY	18		3	15	15.4		9.1	74.3	18	16	1	1	15.4	17.1	4.7	52.6
PLANNING DISTRICT 7	209		55	154	14.4		11.9	58.7	209	185	14	10	14.4	14.0	14.1	31.9
CLARKE COUNTY	10		1	9	10.3		2.8	56.3	10	10			10.3	11.1		
FREDERICK COUNTY	56		17	39	10.4		10.1	45.3	56	51	3	2	10.4	10.4	8.5	15.6
PAGE COUNTY	26		10	16	18.6		20.2	67.8	26	25	1		18.6	18.6	24.4	
SHENANDOAH COUNTY	42		7	35	16.7		8.3	81.8	42	39	3		16.7	16.4	34.1	
WARREN COUNTY	33		6	27	13.1		7.6	58.2	33	29	2	2	13.1	12.6	12.3	34.5
WINCHESTER CITY	42		14	28	24.2		31.0	58.9	42	31	5	6	24.2	22.6	16.7	100.0
PLANNING DISTRICT 8	1,003	11	304	688	7.0	0.1	7.0	27.3	1,003	548	193	262	7.0	5.5	8.8	11.5
ARLINGTON COUNTY	54	2	10	42	6.9	0.5	4.5	26.9	54	35	6	13	6.9	6.0	5.8	13.7
FAIRFAX COUNTY	370	4	104	262	5.3	0.1	4.9	20.1	370	184	62	124	5.3	3.9	7.4	8.7
LOUDOUN COUNTY	109	1	32	76	4.5	0.1	4.4	21.6	109	71	12	26	4.5	3.8	5.3	7.2
PRINCE WILLIAM COUNTY	325	3	105	217	10.6	0.2	11.4	42.7	325	195	76	54	10.6	9.9	9.7	18.1
ALEXANDRIA CITY	72		24	48	15.0		17.0	51.6	72	16	24	32	15.0	5.7	15.4	77.7
FAIRFAX CITY	8		2	6	6.4		5.3	23.9	8	3		5	6.4	3.3		22.2
FALLS CHURCH CITY	3		2	1	3.3		6.1	7.7	3	2		1	3.3	2.7		10.0
MANASSAS CITY	59	1	24	34	21.3	0.7	28.2	68.7	59	42	13	4	21.3	20.4	25.8	19.7
MANASSAS PARK CITY	3		1	2	2.8		3.0	12.0	3			3	2.8			24.0
PLANNING DISTRICT 9	126	1	36	89	11.2	0.2	10.1	48.3	126	100	21	5	11.2	10.5	13.9	20.4
CULPEPER COUNTY	48	1	14	33	14.9	0.6	14.5	60.2	48	39	8	1	14.9	15.3	13.7	10.6
FAUQUIER COUNTY	41		10	31	8.7		6.6	39.7	41	35	4	2	8.7	8.4	8.8	19.0
MADISON COUNTY	11		4	7	13.1		14.3	58.8	11	8	3		13.1	10.9	32.3	
ORANGE COUNTY	22		7	15	10.8		10.7	46.2	22	14	6	2	10.8	8.5	17.0	57.1
RAPPAHANNOCK COUNTY	4		1	3	9.5		7.6	42.9	4	4			9.5	10.3		
PLANNING DISTRICT 10	124	1	33	90	8.1	0.2	8.3	19.4	124	78	39	7	8.1	6.6	15.6	8.4
ALBEMARLE COUNTY	40		10	30	5.1		5.6	10.3	40	26	12	2	5.1	4.1	13.1	3.4
FLUVANNA COUNTY	11		3	8	6.8		5.7	29.2	11	6	5		6.8	4.6	17.1	
GREENE COUNTY	6		3	3	5.5		9.1	17.3	6	4	1	1	5.5	4.2	9.3	37.0
LOUISA COUNTY	29		7	22	15.6		11.7	65.1	29	24	3	2	15.6	16.7	7.5	87.0
NELSON COUNTY	8		2	6	10.5		8.7	48.8	8	8			10.5	13.1		
CHARLOTTESVILLE CITY	30	1	8	21	14.6	1.3	16.7	26.0	30	10	18	2	14.6	8.0	27.8	11.7
PLANNING DISTRICT 11	197	1	43	153	11.4	0.1	9.1	29.9	197	122	71	4	11.4	9.2	20.0	9.8
AMHERST COUNTY	35		12	23	16.6		19.0	42.4	35	25	9	1	16.6	15.2	20.5	30.3
APPOMATTOX COUNTY	16	1	4	11	17.6	2.1	14.1	72.4	16	10	5	1	17.6	15.2	20.5	142.9
BEDFORD COUNTY	35		3	32	8.0		2.2	45.0	35	31	4		8.0	7.8	15.3	
CAMPBELL COUNTY	41		8	33	12.0		6.9	55.1	41	30	11		12.0	10.8	19.1	
BEDFORD CITY	9		1	8	26.2		8.6	129.0	9	5	4		26.2	20.8	38.8	
LYNCHBURG CITY	61		15	46	10.0		13.1	15.0	61	21	38	2	10.0	5.3	19.7	10.2

[continued]

TABLE 2
RESIDENT TEENAGE TOTAL LIVE BIRTHS BY AGE AND RACE OF MOTHER
WITH RATES PER 1,000 FEMALES AGES 10-19 POPULATION
BY PLANNING DISTRICT AND CITY OR COUNTY
VIRGINIA, 2012

PLANNING DISTRICT AND CITY / COUNTY	RESIDENT TEENAGE TOTAL LIVE BIRTHS BY AGE OF MOTHER								RESIDENT TEENAGE TOTAL LIVE BIRTHS BY RACE OF MOTHER							
	NUMBER OF TEENAGE LIVE BIRTHS				RATES PER 1,000 AGES 10-19				NUMBER OF TEENAGE LIVE BIRTHS				RATES PER 1,000 AGES 10-19			
	TOTAL	10-14	15-17	18-19	TOTAL	10-14	15-17	18-19	TOTAL	WHITE	BLACK	OTHER	TOTAL	WHITE	BLACK	OTHER
COMMONWEALTH OF VIRGINIA	6,134	71	1,559	4,504	11.8	0.3	10.2	39.9	6,134	3,333	2,255	546	11.8	9.4	17.9	14.9
PLANNING DISTRICT 12	234	1	65	168	16.2	0.1	14.8	61.2	234	147	75	12	16.2	14.6	18.1	65.6
FRANKLIN COUNTY	51		12	39	14.7		12.3	48.3	51	47	3	1	14.7	15.5	7.5	22.2
HENRY COUNTY	47		10	37	15.6		10.8	73.4	47	31	14	2	15.6	13.9	19.0	41.7
PATRICK COUNTY	15		5	10	14.9		15.0	60.2	15	15			14.9	16.4		
PITTSYLVANIA COUNTY	48		14	34	13.1		11.9	54.4	48	27	17	4	13.1	9.9	18.8	129.0
DANVILLE CITY	49	1	17	31	19.7	0.8	22.8	62.2	49	16	30	3	19.7	17.9	19.3	85.7
MARTINSVILLE CITY	24		7	17	31.8		28.5	118.1	24	11	11	2	31.8	39.4	23.8	153.8
PLANNING DISTRICT 13	98		22	76	19.7		13.9	84.0	98	35	62	1	19.7	13.5	26.4	21.7
BRUNSWICK COUNTY	22		6	16	23.2		19.9	77.7	22	7	15		23.2	22.4	23.9	
HALIFAX COUNTY	41		10	31	18.2		14.5	79.7	41	17	24		18.2	13.3	25.0	
MECKLENBURG COUNTY	35		6	29	19.7		10.1	93.5	35	11	23	1	19.7	11.1	30.4	31.3
PLANNING DISTRICT 14	118		31	87	18.3		17.5	47.8	118	61	53	4	18.3	14.5	24.7	38.8
AMELIA COUNTY	14		2	12	18.6		8.4	97.6	14	7	6	1	18.6	13.1	29.0	83.3
BUCKINGHAM COUNTY	14		1	13	16.8		4.0	79.3	14	9	5		16.8	16.9	17.0	
CHARLOTTE COUNTY	17		5	12	22.0		20.0	93.8	17	14	3		22.0	29.9	10.1	
CUMBERLAND COUNTY	8			8	13.0			72.7	8	6	2		13.0	15.6	8.8	
LUNENBURG COUNTY	22		9	13	33.7		40.9	134.0	22	6	15	1	33.7	14.2	70.8	62.5
NOTTOWAY COUNTY	27		10	17	31.4		38.9	123.2	27	16	9	2	31.4	32.1	26.5	100.0
PRINCE EDWARD COUNTY	16		4	12	8.1		11.4	11.3	16	3	13		8.1	2.2	22.8	
PLANNING DISTRICT 15	722	13	170	539	10.6	0.4	8.5	35.1	722	246	427	49	10.6	6.1	17.5	15.3
CHARLES CITY COUNTY	4			4	12.0			64.5	4	3	1		12.0	27.0	5.6	
CHESTERFIELD COUNTY	213		52	161	8.8		7.1	31.0	213	109	84	20	8.8	7.0	10.9	19.7
GOOCHLAND COUNTY	4		3	1	3.2		7.4	5.6	4	2	2		3.2	2.0	8.9	
HANOVER COUNTY	39		5	34	5.3		2.2	23.8	39	28	10	1	5.3	4.4	14.1	5.5
HENRICO COUNTY	171	7	37	127	8.7	0.7	6.1	36.5	171	59	101	11	8.7	5.5	13.7	7.9
NEW KENT COUNTY	12		3	9	10.4		7.7	44.1	12	11		1	10.4	11.5		37.0
POWHATAN COUNTY	15		2	13	8.7		3.8	42.3	15	14		1	8.7	9.0		58.8
RICHMOND CITY	264	6	68	190	21.6	1.2	23.9	42.1	264	20	229	15	21.6	5.2	29.1	29.0
PLANNING DISTRICT 16	294	2	70	222	11.4	0.2	8.8	42.7	294	184	90	20	11.4	9.6	15.8	18.7
CAROLINE COUNTY	33	1	7	25	18.8	1.1	13.0	90.9	33	24	9		18.8	21.3	15.1	
KING GEORGE COUNTY	28		2	26	16.6		3.9	91.2	28	18	10		16.6	14.1	26.7	
SPOTSYLVANIA COUNTY	100		26	74	10.7		8.8	45.6	100	63	25	12	10.7	8.8	13.8	37.4
STAFFORD COUNTY	103	1	28	74	9.4	0.2	7.8	39.4	103	63	34	6	9.4	7.8	14.7	10.8
FREDERICKSBURG CITY	30		7	23	14.1		19.9	20.1	30	16	12	2	14.1	11.5	19.4	16.1
PLANNING DISTRICT 17	23		4	19	9.7		5.3	46.7	23	9	12	2	9.7	6.2	13.5	48.8
LANCASTER COUNTY	4		2	2	8.3		12.8	26.0	4	1	3		8.3	3.8	14.4	
NORTHUMBERLAND COUNTY	4			4	7.7			54.8	4	3	1		7.7	9.3	5.3	
RICHMOND COUNTY	1			1	2.3			12.5	1		1		2.3		7.6	
WESTMORELAND COUNTY	14		2	12	15.1		7.0	67.8	14	5	7	2	15.1	9.0	19.6	111.1
PLANNING DISTRICT 18	63		16	47	11.8		8.9	48.2	63	45	14	4	11.8	10.6	14.4	29.0
ESSEX COUNTY	17		4	13	23.0		14.0	92.2	17	7	9	1	23.0	18.7	27.9	24.4
GLOUCESTER COUNTY	26		8	18	11.6		11.2	42.9	26	24		2	11.6	12.0		51.3
KING AND QUEEN COUNTY	7		3	4	19.1		23.8	63.5	7	5	2		19.1	18.7	21.5	
KING WILLIAM COUNTY	7			7	6.8			40.9	7	6	1		6.8	7.6	4.9	
MATHEWS COUNTY	2		1	1	4.0		5.7	11.4	2	2			4.0	4.6		
MIDDLESEX COUNTY	4			4	8.5			43.5	4	1	2	1	8.5	2.7	22.2	166.7
PLANNING DISTRICT 19	232	3	59	170	22.8	0.6	19.1	85.9	232	77	144	11	22.8	15.9	28.2	48.9
DINWIDDIE COUNTY	25	1	5	19	13.7	1.2	8.8	42.7	25	11	11	3	13.7	10.2	15.1	150.0
GREENSVILLE COUNTY	16		6	10	29.0		35.9	106.4	16	3	12	1	29.0	17.8	32.0	142.9
PRINCE GEORGE COUNTY	24		6	18	10.5		8.5	47.9	24	12	12		10.5	8.7	14.7	
SURRY COUNTY	1			1	2.4			14.3	1		1		2.4		5.1	
SUSSEX COUNTY	10		2	8	18.5		12.9	72.7	10	4	5	1	18.5	18.0	15.8	333.3
COLONIAL HEIGHTS CITY	21		5	16	18.7		14.3	85.6	21	19	2		18.7	21.9	10.0	
EMPORIA CITY	5		1	4	13.0		8.3	63.5	5	1	3	1	13.0	11.4	10.4	125.0
HOPEWELL CITY	47		14	33	34.7		35.8	128.9	47	14	32	1	34.7	21.6	47.1	40.0
PETERSBURG CITY	83	2	20	61	48.6	2.4	40.6	161.8	83	13	66	4	48.6	68.4	44.1	200.0
PLANNING DISTRICT 20	1,065	16	253	796	14.6	0.4	11.6	51.9	1,065	348	643	74	14.6	8.8	21.7	19.0
ISLE OF WIGHT COUNTY	12		4	8	5.4		5.4	21.7	12	3	9		5.4	2.0	13.8	
SOUTHAMPTON COUNTY	7		1	6	6.4		2.9	30.2	7	4	3		6.4	5.8	7.7	
CHESAPEAKE CITY	165	1	42	122	10.3	0.1	8.2	44.3	165	70	80	15	10.3	7.2	14.4	21.5
FRANKLIN CITY	19		5	14	38.9		35.0	138.6	19	6	13		38.9	37.3	40.9	
NORFOLK CITY	346	8	91	247	24.5	1.3	26.2	55.2	346	63	268	15	24.5	12.7	31.7	22.6
PORTSMOUTH CITY	133	2	29	102	24.2	0.7	17.3	94.8	133	25	103	5	24.2	15.2	27.6	40.0
SUFFOLK CITY	70	3	16	51	12.2	1.0	9.1	51.2	70	24	46		12.2	9.6	14.9	
VIRGINIA BEACH CITY	313	2	65	246	11.3	0.1	7.6	45.9	313	153	121	39	11.3	8.5	16.3	17.6
PLANNING DISTRICT 21	455	4	118	333	14.2	0.3	13.0	40.6	455	147	262	46	14.2	8.5	19.5	31.9
JAMES CITY COUNTY	36	1	11	24	8.8	0.5	8.6	33.8	36	14	16	6	8.8	4.3	22.3	36.1
YORK COUNTY	17		3	14	3.5		1.8	17.1	17	13	4		3.5	3.4	5.7	
HAMPTON CITY	145		39	106	16.3		15.5	45.5	145	43	86	16	16.3	15.0	15.0	54.8
NEWPORT NEWS CITY	248	3	64	181	21.1	0.5	19.8	59.5	248	69	156	23	21.1	12.9	26.0	53.2
POQUOSON CITY	3			3	3.4			18.1	3	3			3.4	3.6		
WILLIAMSBURG CITY	6		1	5	4.0		8.5	4.4	6	5		1	4.0	4.4		7.8
PLANNING DISTRICT 22	41		9	32	17.4		12.7	75.3	41	16	22	3	17.4	11.3	24.2	85.7
ACCOMACK COUNTY	32		8	24	18.2		15.4	77.7	32	12	17	3	18.2	10.7	27.8	120.0
NORTHAMPTON COUNTY	9		1	8	14.9		5.4	69.0	9	4	5		14.9	13.4	16.8	
PLANNING DISTRICT 23	1,520	20	371	1,129	14.5	0.4	12.0	48.0	1,520	495	905	120	14.5	8.8	21.0	22.5
UNKNOWN VA CITY OR COUNTY																

NOTE: PLANNING DISTRICT 23, THE HAMPTON ROADS PLANNING DISTRICT, IS THE AGGREGATE OF PLANNING DISTRICTS 20 AND 21.

TABLE 3
RESIDENT TEENAGE NON-MARITAL LIVE BIRTHS BY AGE AND RACE OF MOTHER WITH PERCENTS NON-MARITAL BIRTHS OF TOTAL LIVE BIRTHS BY PLANNING DISTRICT AND CITY OR COUNTY
VIRGINIA, 2012

PLANNING DISTRICT AND CITY / COUNTY	RESIDENT TEENAGE NON-MARITAL LIVE BIRTHS BY AGE OF MOTHER								RESIDENT TEENAGE NON-MARITAL LIVE BIRTHS BY RACE OF MOTHER							
	NUMBER OF NON-MARITAL LIVE BIRTHS				PERCENTS NON-MARITAL				NUMBER OF NON-MARITAL LIVE BIRTHS				PERCENTS NON-MARITAL			
	TOTAL	10-14	15-17	18-19	TOTAL	10-14	15-17	18-19	TOTAL	WHITE	BLACK	OTHER	TOTAL	WHITE	BLACK	OTHER
COMMONWEALTH OF VIRGINIA	5,459	71	1,500	3,888	89.0	100.0	96.2	86.3	5,459	2,776	2,206	477	89.0	83.3	97.8	87.4
PLANNING DISTRICT 1	108		33	75	80.6		89.2	77.3	108	103	5		80.6	79.8	100.0	
LEE COUNTY	29		7	22	69.0		87.5	64.7	29	28	1		69.0	68.3	100.0	
SCOTT COUNTY	15		3	12	78.9		60.0	85.7	15	14	1		78.9	77.8	100.0	
WISE COUNTY	50		16	34	86.2		94.1	82.9	50	49	1		86.2	86.0	100.0	
NORTON CITY	14		7	7	93.3		100.0	87.5	14	12	2		93.3	92.3	100.0	
PLANNING DISTRICT 2	93	1	29	63	68.4	100.0	82.9	63.0	93	90	2	1	68.4	67.7	100.0	100.0
BUCHANAN COUNTY	18		10	8	69.2		100.0	50.0	18	17		1	69.2	68.0		100.0
DICKENSON COUNTY	12		2	10	60.0		50.0	62.5	12	12			60.0	60.0		
RUSSELL COUNTY	24	1	3	20	66.7	100.0	60.0	66.7	24	24			66.7	66.7		
TAZEWELL COUNTY	39		14	25	72.2		87.5	65.8	39	37	2		72.2	71.2	100.0	
PLANNING DISTRICT 3	191	5	54	132	80.3	100.0	93.1	75.4	191	174	10	7	80.3	79.1	100.0	87.5
BLAND COUNTY	6		2	4	85.7		100.0	80.0	6	6			85.7	85.7		
CARROLL COUNTY	26	1	4	21	74.3	100.0	66.7	75.0	26	24		2	74.3	75.0		66.7
GRAYSON COUNTY	9		6	3	75.0		85.7	60.0	9	9			75.0	75.0		
SMYTH COUNTY	40	1	14	25	78.4	100.0	100.0	69.4	40	38	2		78.4	77.6	100.0	
WASHINGTON COUNTY	47	3	10	34	87.0	100.0	100.0	82.9	47	46	1		87.0	86.8	100.0	
WYTHE COUNTY	30		10	20	75.0		100.0	66.7	30	27	2	1	75.0	73.0	100.0	100.0
BRISTOL CITY	16		3	13	84.2		100.0	81.3	16	12	4		84.2	80.0	100.0	
GALAX CITY	17		5	12	85.0		83.3	85.7	17	12	1	4	85.0	80.0	100.0	100.0
PLANNING DISTRICT 4	120	5	28	87	78.9	100.0	100.0	73.1	120	110	8	2	78.9	77.5	100.0	100.0
FLOYD COUNTY	7	1	1	5	63.6	100.0	100.0	55.6	7	7			63.6	63.6		
GILES COUNTY	16	1	3	12	80.0	100.0	100.0	75.0	16	16			80.0	80.0		
MONTGOMERY COUNTY	45	2	11	32	83.3	100.0	100.0	78.0	45	37	6	2	83.3	80.4	100.0	100.0
PULASKI COUNTY	37	1	9	27	77.1	100.0	100.0	71.1	37	36	1		77.1	76.6	100.0	
RADFORD CITY	15		4	11	78.9		100.0	73.3	15	14	1		78.9	77.8	100.0	
PLANNING DISTRICT 5	223	4	55	164	90.3	100.0	96.5	88.2	223	143	74	6	90.3	87.2	96.1	100.0
ALLEGHANY COUNTY	8		2	6	66.7		66.7	66.7	8	8			66.7	66.7		
BOTETOURT COUNTY	7		1	6	87.5		100.0	85.7	7	7			87.5	87.5		
CRAIG COUNTY	3			3	100.0			100.0	3	3			100.0	100.0		
ROANOKE COUNTY	34		11	23	91.9		100.0	88.5	34	25	6	3	91.9	89.3	100.0	100.0
COVINGTON CITY	9		1	8	81.8		50.0	88.9	9	6	3		81.8	75.0	100.0	
ROANOKE CITY	138	2	34	102	93.2	100.0	100.0	91.1	138	71	65	2	93.2	91.0	95.6	100.0
SALEM CITY	24	2	6	16	85.7	100.0	100.0	80.0	24	23		1	85.7	85.2		100.0
PLANNING DISTRICT 6	189	3	50	136	84.8	100.0	89.3	82.9	189	166	11	12	84.8	84.3	100.0	80.0
AUGUSTA COUNTY	42		9	33	79.2		90.0	76.7	42	39	2	1	79.2	78.0	100.0	100.0
BATH COUNTY	4		1	3	100.0		100.0	100.0	4	4			100.0	100.0		
HIGHLAND COUNTY																
ROCKBRIDGE COUNTY	12	1	1	10	100.0	100.0	100.0	100.0	12	12			100.0	100.0		
ROCKINGHAM COUNTY	39	1	7	31	83.0	100.0	70.0	86.1	39	36	1	2	83.0	85.7	100.0	50.0
BUENA VISTA CITY	6			6	85.7			100.0	6	6			85.7	85.7		
HARRISONBURG CITY	38	1	19	18	88.4	100.0	100.0	78.3	38	26	3	9	88.4	83.9	100.0	100.0
LEXINGTON CITY	5		3	2	83.3		100.0	66.7	5	5			83.3	83.3		
STAUNTON CITY	29		8	21	87.9		100.0	84.0	29	25	4		87.9	86.2	100.0	
WAYNESBORO CITY	14		2	12	77.8		66.7	80.0	14	13	1		77.8	81.3	100.0	
PLANNING DISTRICT 7	189		53	136	90.4		96.4	88.3	189	167	13	9	90.4	90.3	92.9	90.0
CLARKE COUNTY	9		1	8	90.0		100.0	88.9	9	9			90.0	90.0		
FREDERICK COUNTY	52		17	35	92.9		100.0	89.7	52	47	3	2	92.9	92.2	100.0	100.0
PAGE COUNTY	25		10	15	96.2		100.0	93.8	25	24	1		96.2	96.0	100.0	
SHENANDOAH COUNTY	38		7	31	90.5		100.0	88.6	38	35	3		90.5	89.7	100.0	
WARREN COUNTY	30		6	24	90.9		100.0	88.9	30	26	2	2	90.9	89.7	100.0	100.0
WINCHESTER CITY	35		12	23	83.3		85.7	82.1	35	26	4	5	83.3	83.9	80.0	83.3
PLANNING DISTRICT 8	896	11	289	596	89.3	100.0	95.1	86.6	896	473	188	235	89.3	86.3	97.4	89.7
ARLINGTON COUNTY	46	2	9	35	85.2	100.0	90.0	83.3	46	30	6	10	85.2	85.7	100.0	76.9
FAIRFAX COUNTY	341	4	102	235	92.2	100.0	98.1	89.7	341	164	60	117	92.2	89.1	96.8	94.4
LOUDOUN COUNTY	95	1	30	64	87.2	100.0	93.8	84.2	95	62	11	22	87.2	87.3	91.7	84.6
PRINCE WILLIAM COUNTY	286	3	99	184	88.0	100.0	94.3	84.8	286	164	74	48	88.0	84.1	97.4	88.9
ALEXANDRIA CITY	64		22	42	88.9		91.7	87.5	64	12	24	28	88.9	75.0	100.0	87.5
FAIRFAX CITY	5		1	4	62.5		50.0	66.7	5	2		3	62.5	66.7		60.0
FALLS CHURCH CITY	2		2		66.7		100.0		2	1		1	66.7	50.0		100.0
MANASSAS CITY	55	1	23	31	93.2	100.0	95.8	91.2	55	38	13	4	93.2	90.5	100.0	100.0
MANASSAS PARK CITY	2		1	1	66.7		100.0	50.0	2			2	66.7			66.7
PLANNING DISTRICT 9	108	1	32	75	85.7	100.0	88.9	84.3	108	82	21	5	85.7	82.0	100.0	100.0
CULPEPER COUNTY	41	1	14	26	85.4	100.0	100.0	78.8	41	32	8	1	85.4	82.1	100.0	100.0
FAUQUIER COUNTY	34		7	27	82.9		70.0	87.1	34	28	4	2	82.9	80.0	100.0	100.0
MADISON COUNTY	11		4	7	100.0		100.0	100.0	11	8	3		100.0	100.0	100.0	
ORANGE COUNTY	18		6	12	81.8		85.7	80.0	18	10	6	2	81.8	71.4	100.0	100.0
RAPPAHANNOCK COUNTY	4		1	3	100.0		100.0	100.0	4	4			100.0	100.0		
PLANNING DISTRICT 10	119	1	33	85	96.0	100.0	100.0	94.4	119	75	39	5	96.0	96.2	100.0	71.4
ALBEMARLE COUNTY	37		10	27	92.5		100.0	90.0	37	24	12	1	92.5	92.3	100.0	50.0
FLUVANNA COUNTY	11		3	8	100.0		100.0	100.0	11	6	5		100.0	100.0	100.0	
GREENE COUNTY	6		3	3	100.0		100.0	100.0	6	4	1	1	100.0	100.0	100.0	100.0
LOUISA COUNTY	28		7	21	96.6		100.0	95.5	28	23	3	2	96.6	95.8	100.0	100.0
NELSON COUNTY	8		2	6	100.0		100.0	100.0	8	8			100.0	100.0		
CHARLOTTESVILLE CITY	29	1	8	20	96.7	100.0	100.0	95.2	29	10	18	1	96.7	100.0	100.0	50.0
PLANNING DISTRICT 11	172	1	41	130	87.3	100.0	95.3	85.0	172	100	68	4	87.3	82.0	95.8	100.0
AMHERST COUNTY	32		12	20	91.4		100.0	87.0	32	22	9	1	91.4	88.0	100.0	100.0
APPOMATTOX COUNTY	13	1	3	9	81.3	100.0	75.0	81.8	13	7	5	1	81.3	70.0	100.0	100.0
BEDFORD COUNTY	28		3	25	80.0		100.0	78.1	28	24	4		80.0	77.4	100.0	
CAMPBELL COUNTY	33		7	26	80.5		87.5	78.8	33	24	9		80.5	80.0	81.8	
BEDFORD CITY	8		1	7	88.9		100.0	87.5	8	4	4		88.9	80.0	100.0	
LYNCHBURG CITY	58		15	43	95.1		100.0	93.5	58	19	37	2	95.1	90.5	97.4	100.0

[continued]

TABLE 3
RESIDENT TEENAGE NON-MARITAL LIVE BIRTHS BY AGE AND RACE OF MOTHER WITH PERCENTS NON-MARITAL BIRTHS OF TOTAL LIVE BIRTHS BY PLANNING DISTRICT AND CITY OR COUNTY
VIRGINIA, 2012

PLANNING DISTRICT AND CITY / COUNTY	RESIDENT TEENAGE NON-MARITAL LIVE BIRTHS BY AGE OF MOTHER								RESIDENT TEENAGE NON-MARITAL LIVE BIRTHS BY RACE OF MOTHER							
	NUMBER OF NON-MARITAL LIVE BIRTHS				PERCENTS NON-MARITAL				NUMBER OF NON-MARITAL LIVE BIRTHS				PERCENTS NON-MARITAL			
	TOTAL	10-14	15-17	18-19	TOTAL	10-14	15-17	18-19	TOTAL	WHITE	BLACK	OTHER	TOTAL	WHITE	BLACK	OTHER
COMMONWEALTH OF VIRGINIA	5,459	71	1,500	3,888	89.0	100.0	96.2	86.3	5,459	2,776	2,206	477	89.0	83.3	97.8	87.4
PLANNING DISTRICT 12	206	1	63	142	88.0	100.0	96.9	84.5	206	122	75	9	88.0	83.0	100.0	75.0
FRANKLIN COUNTY	46		12	34	90.2		100.0	87.2	46	42	3	1	90.2	89.4	100.0	100.0
HENRY COUNTY	39		10	29	83.0		100.0	78.4	39	23	14	2	83.0	74.2	100.0	100.0
PATRICK COUNTY	11		3	8	73.3		60.0	80.0	11	11			73.3	73.3		
PITTSYLVANIA COUNTY	42		14	28	87.5		100.0	82.4	42	23	17	2	87.5	85.2	100.0	50.0
DANVILLE CITY	46	1	17	28	93.9	100.0	100.0	90.3	46	13	30	3	93.9	81.3	100.0	100.0
MARTINSVILLE CITY	22		7	15	91.7		100.0	88.2	22	10	11	1	91.7	90.9	100.0	50.0
PLANNING DISTRICT 13	94		22	72	95.9		100.0	94.7	94	32	61	1	95.9	91.4	98.4	100.0
BRUNSWICK COUNTY	22		6	16	100.0		100.0	100.0	22	7	15		100.0	100.0	100.0	
HALIFAX COUNTY	37		10	27	90.2		100.0	87.1	37	14	23		90.2	82.4	95.8	
MECKLENBURG COUNTY	35		6	29	100.0		100.0	100.0	35	11	23	1	100.0	100.0	100.0	100.0
PLANNING DISTRICT 14	112		31	81	94.9		100.0	93.1	112	56	52	4	94.9	91.8	98.1	100.0
AMELIA COUNTY	12		2	10	85.7		100.0	83.3	12	5	6	1	85.7	71.4	100.0	100.0
BUCKINGHAM COUNTY	13		1	12	92.9		100.0	92.3	13	8	5		92.9	88.9	100.0	
CHARLOTTE COUNTY	15		5	10	88.2		100.0	83.3	15	13	2		88.2	92.9	66.7	
CUMBERLAND COUNTY	8			8	100.0			100.0	8	6	2		100.0	100.0	100.0	
LUNENBURG COUNTY	22		9	13	100.0		100.0	100.0	22	6	15	1	100.0	100.0	100.0	100.0
NOTTOWAY COUNTY	26		10	16	96.3		100.0	94.1	26	15	9	2	96.3	93.8	100.0	100.0
PRINCE EDWARD COUNTY	16		4	12	100.0		100.0	100.0	16	3	13		100.0	100.0	100.0	
PLANNING DISTRICT 15	681	13	166	502	94.3	100.0	97.6	93.1	681	211	425	45	94.3	85.8	99.5	91.8
CHARLES CITY COUNTY	3			3	75.0			75.0	3	2	1		75.0	66.7	100.0	
CHESTERFIELD COUNTY	200		51	149	93.9		98.1	92.5	200	98	83	19	93.9	89.9	98.8	95.0
GOOCHLAND COUNTY	4		3	1	100.0		100.0	100.0	4	2	2		100.0	100.0	100.0	
HANOVER COUNTY	34		5	29	87.2		100.0	85.3	34	23	10	1	87.2	82.1	100.0	100.0
HENRICO COUNTY	160	7	35	118	93.6	100.0	94.6	92.9	160	49	101	10	93.6	83.1	100.0	90.9
NEW KENT COUNTY	11		3	8	91.7		100.0	88.9	11	10		1	91.7	90.9		100.0
POWHATAN COUNTY	14		2	12	93.3		100.0	92.3	14	13		1	93.3	92.9		100.0
RICHMOND CITY	255	6	67	182	96.6	100.0	98.5	95.8	255	14	228	13	96.6	70.0	99.6	86.7
PLANNING DISTRICT 16	258	2	69	187	87.8	100.0	98.6	84.2	258	153	87	18	87.8	83.2	96.7	90.0
CAROLINE COUNTY	29	1	7	21	87.9	100.0	100.0	84.0	29	20	9		87.9	83.3	100.0	
KING GEORGE COUNTY	24		2	22	85.7		100.0	84.6	24	14	10		85.7	77.8	100.0	
SPOTSYLVANIA COUNTY	91		25	66	91.0		96.2	89.2	91	56	24	11	91.0	88.9	96.0	91.7
STAFFORD COUNTY	87	1	28	58	84.5	100.0	100.0	78.4	87	49	33	5	84.5	77.8	97.1	83.3
FREDERICKSBURG CITY	27		7	20	90.0		100.0	87.0	27	14	11	2	90.0	87.5	91.7	100.0
PLANNING DISTRICT 17	23		4	19	100.0		100.0	100.0	23	9	12	2	100.0	100.0	100.0	100.0
LANCASTER COUNTY	4		2	2	100.0		100.0	100.0	4	1	3		100.0	100.0	100.0	
NORTHUMBERLAND COUNTY	4			4	100.0			100.0	4	3	1		100.0	100.0	100.0	
RICHMOND COUNTY	1			1	100.0			100.0	1		1		100.0		100.0	
WESTMORELAND COUNTY	14		2	12	100.0		100.0	100.0	14	5	7	2	100.0	100.0	100.0	100.0
PLANNING DISTRICT 18	59		15	44	93.7		93.8	93.6	59	42	14	3	93.7	93.3	100.0	75.0
ESSEX COUNTY	15		3	12	88.2		75.0	92.3	15	6	9		88.2	85.7	100.0	
GLOUCESTER COUNTY	25		8	17	96.2		100.0	94.4	25	23		2	96.2	95.8		100.0
KING AND QUEEN COUNTY	6		3	3	85.7		100.0	75.0	6	4	2		85.7	80.0	100.0	
KING WILLIAM COUNTY	7			7	100.0			100.0	7	6	1		100.0	100.0	100.0	
MATHEWS COUNTY	2		1	1	100.0		100.0	100.0	2	2			100.0	100.0		
MIDDLESEX COUNTY	4			4	100.0			100.0	4	1	2	1	100.0	100.0	100.0	100.0
PLANNING DISTRICT 19	218	3	59	156	94.0	100.0	100.0	91.8	218	69	140	9	94.0	89.6	97.2	81.8
DINWIDDIE COUNTY	25	1	5	19	100.0	100.0	100.0	100.0	25	11	11	3	100.0	100.0	100.0	100.0
GREENSVILLE COUNTY	14		6	8	87.5		100.0	80.0	14	2	11	1	87.5	66.7	91.7	100.0
PRINCE GEORGE COUNTY	21		6	15	87.5		100.0	83.3	21	10	11		87.5	83.3	91.7	
SURRY COUNTY	1			1	100.0			100.0	1		1		100.0		100.0	
SUSSEX COUNTY	8		2	6	80.0		100.0	75.0	8	3	5		80.0	75.0	100.0	
COLONIAL HEIGHTS CITY	20		5	15	95.2		100.0	93.8	20	18	2		95.2	94.7	100.0	
EMPORIA CITY	5		1	4	100.0		100.0	100.0	5	1	3	1	100.0	100.0	100.0	100.0
HOPEWELL CITY	45		14	31	95.7		100.0	93.9	45	12	32	1	95.7	85.7	100.0	100.0
PETERSBURG CITY	79	2	20	57	95.2	100.0	100.0	93.4	79	12	64	3	95.2	92.3	97.0	75.0
PLANNING DISTRICT 20	965	16	249	700	90.6	100.0	98.4	87.9	965	271	629	65	90.6	77.9	97.8	87.8
ISLE OF WIGHT COUNTY	12		4	8	100.0		100.0	100.0	12	3	9		100.0	100.0	100.0	
SOUTHAMPTON COUNTY	7		1	6	100.0		100.0	100.0	7	4	3		100.0	100.0	100.0	
CHESAPEAKE CITY	150	1	41	108	90.9	100.0	97.6	88.5	150	59	78	13	90.9	84.3	97.5	86.7
FRANKLIN CITY	17		5	12	89.5		100.0	85.7	17	4	13		89.5	66.7	100.0	
NORFOLK CITY	318	8	90	220	91.9	100.0	98.9	89.1	318	40	264	14	91.9	63.5	98.5	93.3
PORTSMOUTH CITY	127	2	29	96	95.5	100.0	100.0	94.1	127	23	102	2	95.5	92.0	99.0	40.0
SUFFOLK CITY	65	3	16	46	92.9	100.0	100.0	90.2	65	21	44		92.9	87.5	95.7	
VIRGINIA BEACH CITY	269	2	63	204	85.9	100.0	96.9	82.9	269	117	116	36	85.9	76.5	95.9	92.3
PLANNING DISTRICT 21	398	4	116	278	87.5	100.0	98.3	83.5	398	114	251	33	87.5	77.6	95.8	71.7
JAMES CITY COUNTY	35	1	11	23	97.2	100.0	100.0	95.8	35	14	16	5	97.2	100.0	100.0	83.3
YORK COUNTY	13		3	10	76.5		100.0	71.4	13	9	4		76.5	69.2	100.0	
HAMPTON CITY	126		38	88	86.9		97.4	83.0	126	33	83	10	86.9	76.7	96.5	62.5
NEWPORT NEWS CITY	215	3	63	149	86.7	100.0	98.4	82.3	215	50	148	17	86.7	72.5	94.9	73.9
POQUOSON CITY	3			3	100.0			100.0	3	3			100.0	100.0		
WILLIAMSBURG CITY	6		1	5	100.0		100.0	100.0	6	5		1	100.0	100.0		100.0
PLANNING DISTRICT 22	37		9	28	90.2		100.0	87.5	37	14	21	2	90.2	87.5	95.5	66.7
ACCOMACK COUNTY	29		8	21	90.6		100.0	87.5	29	11	16	2	90.6	91.7	94.1	66.7
NORTHAMPTON COUNTY	8		1	7	88.9		100.0	87.5	8	3	5		88.9	75.0	100.0	
PLANNING DISTRICT 23	1,363	20	365	978	89.7	100.0	98.4	86.6	1,363	385	880	98	89.7	77.8	97.2	81.7
UNKNOWN VA CITY OR COUNTY																

NOTE: PLANNING DISTRICT 23, THE HAMPTON ROADS PLANNING DISTRICT, IS THE AGGREGATE OF PLANNING DISTRICTS 20 AND 21.

TABLE 4
RESIDENT TEENAGE LIVE BIRTHS BY AGE AND RACE OF MOTHER
BY PLANNING DISTRICT AND CITY OR COUNTY
VIRGINIA, 2012

PLANNING DISTRICT AND CITY/COUNTY	RACE	RESIDENT TEENAGE LIVE BIRTHS	AGE OF MOTHER									
			AGE 10	AGE 11	AGE 12	AGE 13	AGE 14	AGE 15	AGE 16	AGE 17	AGE 18	AGE 19
COMMONWEALTH OF VIRGINIA	TOTAL	6,134				14	57	192	452	915	1,603	2,901
	WHITE	3,333				8	23	84	219	455	928	1,616
	BLACK	2,255				6	30	91	176	355	550	1,047
	OTHER	546					4	17	57	105	125	238
PLANNING DISTRICT 1	TOTAL	134						3	10	24	33	64
	WHITE	129						2	10	24	32	61
	BLACK	5						1			1	3
	OTHER											
LEE COUNTY	TOTAL	42						1	2	5	15	19
	WHITE	41						1	2	5	15	18
	BLACK	1										1
	OTHER											
SCOTT COUNTY	TOTAL	19						1		4	6	8
	WHITE	18						1		4	6	7
	BLACK	1										1
	OTHER											
WISE COUNTY	TOTAL	58							7	10	9	32
	WHITE	57							7	10	8	32
	BLACK	1									1	
	OTHER											
NORTON CITY	TOTAL	15						1	1	5	3	5
	WHITE	13							1	5	3	4
	BLACK	2						1				1
	OTHER											
PLANNING DISTRICT 2	TOTAL	136				1		2	13	20	42	58
	WHITE	133				1		2	13	20	42	55
	BLACK	2										2
	OTHER	1										1
BUCHANAN COUNTY	TOTAL	26						1	5	4	7	9
	WHITE	25						1	5	4	7	8
	BLACK											
	OTHER	1										1
DICKENSON COUNTY	TOTAL	20							1	3	6	10
	WHITE	20							1	3	6	10
	BLACK											
	OTHER											
RUSSELL COUNTY	TOTAL	36				1			2	3	13	17
	WHITE	36				1			2	3	13	17
	BLACK											
	OTHER											
TAZEWELL COUNTY	TOTAL	54						1	5	10	16	22
	WHITE	52						1	5	10	16	20
	BLACK	2										2
	OTHER											
PLANNING DISTRICT 3	TOTAL	238				1	4	8	14	36	64	111
	WHITE	220				1	4	5	12	34	62	102
	BLACK	10						1	2	1	1	5
	OTHER	8						2		1	1	4
BLAND COUNTY	TOTAL	7							1	1	1	4
	WHITE	7							1	1	1	4
	BLACK											
	OTHER											
CARROLL COUNTY	TOTAL	35					1		1	5	11	17
	WHITE	32					1		1	5	10	15
	BLACK											
	OTHER	3									1	2
GRAYSON COUNTY	TOTAL	12							1	6	2	3
	WHITE	12							1	6	2	3
	BLACK											
	OTHER											
SMYTH COUNTY	TOTAL	51					1	2	4	8	14	22
	WHITE	49					1	2	4	7	14	21
	BLACK	2								1		1
	OTHER											
WASHINGTON COUNTY	TOTAL	54				1	2	1	3	6	11	30
	WHITE	53				1	2	1	3	6	11	29
	BLACK	1										1
	OTHER											
WYTHE COUNTY	TOTAL	40						2	4	4	9	21
	WHITE	37						1	2	4	9	21
	BLACK	2							2			
	OTHER	1						1				
BRISTOL CITY	TOTAL	19								3	9	7
	WHITE	15								3	8	4
	BLACK	4									1	3
	OTHER											
GALAX CITY	TOTAL	20						3		3	7	7
	WHITE	15						1		2	7	5
	BLACK	1						1				
	OTHER	4						1		1		2
PLANNING DISTRICT 4	TOTAL	152				1	4	2	10	16	49	70
	WHITE	142				1	4	2	10	13	46	66
	BLACK	8								2	3	3
	OTHER	2								1		1

TABLE 4
RESIDENT TEENAGE LIVE BIRTHS BY AGE AND RACE OF MOTHER
BY PLANNING DISTRICT AND CITY OR COUNTY
VIRGINIA, 2012

PLANNING DISTRICT AND CITY/COUNTY	RACE	RESIDENT TEENAGE LIVE BIRTHS	AGE OF MOTHER									
			AGE 10	AGE 11	AGE 12	AGE 13	AGE 14	AGE 15	AGE 16	AGE 17	AGE 18	AGE 19
COMMONWEALTH OF VIRGINIA	TOTAL	6,134				14	57	192	452	915	1,603	2,901
	WHITE	3,333				8	23	84	219	455	928	1,616
	BLACK	2,255				6	30	91	176	355	550	1,047
	OTHER	546					4	17	57	105	125	238
FLOYD COUNTY	TOTAL	11				1				1	3	6
	WHITE	11				1				1	3	6
	BLACK											
	OTHER											
GILES COUNTY	TOTAL	20					1		1	2	5	11
	WHITE	20					1		1	2	5	11
	BLACK											
	OTHER											
MONTGOMERY COUNTY	TOTAL	54					2	1	4	6	17	24
	WHITE	46					2	1	4	3	16	20
	BLACK	6								2	1	3
	OTHER	2								1		1
PULASKI COUNTY	TOTAL	48					1	1	3	5	19	19
	WHITE	47					1	1	3	5	18	19
	BLACK	1									1	
	OTHER											
RADFORD CITY	TOTAL	19							2	2	5	10
	WHITE	18							2	2	4	10
	BLACK	1									1	
	OTHER											
PLANNING DISTRICT 5	TOTAL	247				3	1	7	21	29	81	105
	WHITE	164				3		4	13	21	55	68
	BLACK	77					1	3	8	6	24	35
	OTHER	6								2	2	2
ALLEGHANY COUNTY	TOTAL	12								3	4	5
	WHITE	12								3	4	5
	BLACK											
	OTHER											
BOTETOURT COUNTY	TOTAL	8								1	3	4
	WHITE	8								1	3	4
	BLACK											
	OTHER											
CRAIG COUNTY	TOTAL	3									1	2
	WHITE	3									1	2
	BLACK											
	OTHER											
ROANOKE COUNTY	TOTAL	37						2	5	4	9	17
	WHITE	28						2	4	3	6	13
	BLACK	6							1		1	4
	OTHER	3								1	2	
COVINGTON CITY	TOTAL	11								2	4	5
	WHITE	8								2	3	3
	BLACK	3									1	2
	OTHER											
ROANOKE CITY	TOTAL	148				1	1	5	15	14	50	62
	WHITE	78				1		2	8	8	28	31
	BLACK	68					1	3	7	6	22	29
	OTHER	2										2
SALEM CITY	TOTAL	28				2			1	5	10	10
	WHITE	27				2			1	4	10	10
	BLACK											
	OTHER	1								1		
PLANNING DISTRICT 6	TOTAL	223					3	9	15	32	57	107
	WHITE	197					2	5	11	29	55	95
	BLACK	11						3	1	1	2	4
	OTHER	15					1	1	3	2		8
AUGUSTA COUNTY	TOTAL	53						2	1	7	16	27
	WHITE	50						1	1	7	16	25
	BLACK	2						1				1
	OTHER	1										1
BATH COUNTY	TOTAL	4							1			3
	WHITE	4							1			3
	BLACK											
	OTHER											
HIGHLAND COUNTY	TOTAL											
	WHITE											
	BLACK											
	OTHER											
ROCKBRIDGE COUNTY	TOTAL	12					1			1	2	8
	WHITE	12					1			1	2	8
	BLACK											
	OTHER											
ROCKINGHAM COUNTY	TOTAL	47					1	1	5	4	16	20
	WHITE	42					1	1	5	3	15	17
	BLACK	1									1	
	OTHER	4								1		3
BUENA VISTA CITY	TOTAL	7						1			1	5
	WHITE	7						1			1	5
	BLACK											
	OTHER											

TABLE 4
RESIDENT TEENAGE LIVE BIRTHS BY AGE AND RACE OF MOTHER
BY PLANNING DISTRICT AND CITY OR COUNTY
VIRGINIA, 2012

PLANNING DISTRICT AND CITY/COUNTY	RACE	RESIDENT TEENAGE LIVE BIRTHS	AGE OF MOTHER									
			AGE 10	AGE 11	AGE 12	AGE 13	AGE 14	AGE 15	AGE 16	AGE 17	AGE 18	AGE 19
COMMONWEALTH OF VIRGINIA	TOTAL	6,134				14	57	192	452	915	1,603	2,901
	WHITE	3,333				8	23	84	219	455	928	1,616
	BLACK	2,255				6	30	91	176	355	550	1,047
	OTHER	546					4	17	57	105	125	238
HARRISONBURG CITY	TOTAL	43					1	2	6	11	9	14
	WHITE	31							3	10	8	10
	BLACK	3						1			1	1
	OTHER	9					1	1	3	1		3
LEXINGTON CITY	TOTAL	6						2		1		3
	WHITE	6						2		1		3
	BLACK											
	OTHER											
STAUNTON CITY	TOTAL	33						1	1	6	6	19
	WHITE	29								5	6	18
	BLACK	4						1	1	1		1
	OTHER											
WAYNESBORO CITY	TOTAL	18							1	2	7	8
	WHITE	16							1	2	7	6
	BLACK	1										1
	OTHER	1										1
PLANNING DISTRICT 7	TOTAL	209						9	14	32	57	97
	WHITE	185						7	9	29	52	88
	BLACK	14						2	3	2	3	4
	OTHER	10							2	1	2	5
CLARKE COUNTY	TOTAL	10							1		4	5
	WHITE	10							1		4	5
	BLACK											
	OTHER											
FREDERICK COUNTY	TOTAL	56						3	3	11	16	23
	WHITE	51						3	1	11	16	20
	BLACK	3							1			2
	OTHER	2							1			1
PAGE COUNTY	TOTAL	26						1	3	6	4	12
	WHITE	25						1	2	6	4	12
	BLACK	1							1			
	OTHER											
SHENANDOAH COUNTY	TOTAL	42						1	1	5	11	24
	WHITE	39						1	1	4	10	23
	BLACK	3								1	1	1
	OTHER											
WARREN COUNTY	TOTAL	33							3	3	12	15
	WHITE	29							2	2	11	14
	BLACK	2								1		1
	OTHER	2							1		1	
WINCHESTER CITY	TOTAL	42						4	3	7	10	18
	WHITE	31						2	2	6	7	14
	BLACK	5						2	1		2	
	OTHER	6								1	1	4
PLANNING DISTRICT 8	TOTAL	1,003				1	10	33	108	163	242	446
	WHITE	548				1	6	22	54	76	135	254
	BLACK	193					2	4	20	41	47	79
	OTHER	262					2	7	34	46	60	113
ARLINGTON COUNTY	TOTAL	54					2	1	3	6	12	30
	WHITE	35					1		3	4	6	21
	BLACK	6					1				2	3
	OTHER	13						1		2	4	6
FAIRFAX COUNTY	TOTAL	370				1	3	12	41	51	101	161
	WHITE	184				1	1	6	18	17	54	87
	BLACK	62					1		9	14	15	23
	OTHER	124					1	6	14	20	32	51
LOUDOUN COUNTY	TOTAL	109					1	3	12	17	25	51
	WHITE	71					1	3	6	11	15	35
	BLACK	12							2	4	4	2
	OTHER	26							4	2	6	14
PRINCE WILLIAM COUNTY	TOTAL	325					3	10	31	64	71	146
	WHITE	195					2	7	20	38	45	83
	BLACK	76						3	5	15	17	36
	OTHER	54					1		6	11	9	27
ALEXANDRIA CITY	TOTAL	72							12	12	20	28
	WHITE	16							1	3	5	7
	BLACK	24							2	4	7	11
	OTHER	32							9	5	8	10
FAIRFAX CITY	TOTAL	8								2	2	4
	WHITE	3									1	2
	BLACK											
	OTHER	5								2	1	2
FALLS CHURCH CITY	TOTAL	3							1	1		1
	WHITE	2							1			1
	BLACK											
	OTHER	1								1		
MANASSAS CITY	TOTAL	59					1	7	8	9	11	23
	WHITE	42					1	6	5	3	9	18
	BLACK	13						1	2	4	2	4
	OTHER	4							1	2		1

TABLE 4
RESIDENT TEENAGE LIVE BIRTHS BY AGE AND RACE OF MOTHER
BY PLANNING DISTRICT AND CITY OR COUNTY
VIRGINIA, 2012

PLANNING DISTRICT AND CITY/COUNTY	RACE	RESIDENT TEENAGE LIVE BIRTHS	AGE OF MOTHER									
			AGE 10	AGE 11	AGE 12	AGE 13	AGE 14	AGE 15	AGE 16	AGE 17	AGE 18	AGE 19
COMMONWEALTH OF VIRGINIA	TOTAL	6,134				14	57	192	452	915	1,603	2,901
	WHITE	3,333				8	23	84	219	455	928	1,616
	BLACK	2,255				6	30	91	176	355	550	1,047
	OTHER	546					4	17	57	105	125	238
MANASSAS PARK CITY	TOTAL	3								1		2
	WHITE											
	BLACK											
	OTHER	3								1		2
PLANNING DISTRICT 9	TOTAL	126				1		4	11	21	27	62
	WHITE	100				1		4	8	14	19	54
	BLACK	21							1	6	6	8
	OTHER	5							2	1	2	
CULPEPER COUNTY	TOTAL	48				1		2	3	9	7	26
	WHITE	39				1		2	2	6	6	22
	BLACK	8								3	1	4
	OTHER	1							1			
FAUQUIER COUNTY	TOTAL	41							5	5	11	20
	WHITE	35							4	4	9	18
	BLACK	4									2	2
	OTHER	2							1	1		
MADISON COUNTY	TOTAL	11							2	2	1	6
	WHITE	8							1		1	6
	BLACK	3							1	2		
	OTHER											
ORANGE COUNTY	TOTAL	22						2	1	4	7	8
	WHITE	14						2	1	3	2	6
	BLACK	6								1	3	2
	OTHER	2									2	
RAPPAHANNOCK COUNTY	TOTAL	4								1	1	2
	WHITE	4								1	1	2
	BLACK											
	OTHER											
PLANNING DISTRICT 10	TOTAL	124				1		3	11	19	31	59
	WHITE	78						1	7	13	22	35
	BLACK	39				1		2	4	4	9	19
	OTHER	7								2		5
ALBEMARLE COUNTY	TOTAL	40							3	7	7	23
	WHITE	26							3	4	7	12
	BLACK	12								3		9
	OTHER	2										2
FLUVANNA COUNTY	TOTAL	11							1	2	4	4
	WHITE	6								2	3	1
	BLACK	5							1		1	3
	OTHER											
GREENE COUNTY	TOTAL	6								3	1	2
	WHITE	4								2		2
	BLACK	1									1	
	OTHER	1								1		
LOUISA COUNTY	TOTAL	29						1	2	4	9	13
	WHITE	24						1	2	2	8	11
	BLACK	3								1	1	1
	OTHER	2								1		1
NELSON COUNTY	TOTAL	8							1	1	1	5
	WHITE	8							1	1	1	5
	BLACK											
	OTHER											
CHARLOTTESVILLE CITY	TOTAL	30				1		2	4	2	9	12
	WHITE	10							1	2	3	4
	BLACK	18				1		2	3		6	6
	OTHER	2										2
PLANNING DISTRICT 11	TOTAL	197				1		5	9	29	62	91
	WHITE	122						1	5	16	39	61
	BLACK	71				1		4	4	12	21	29
	OTHER	4								1	2	1
AMHERST COUNTY	TOTAL	35						2	2	8	12	11
	WHITE	25							2	7	8	8
	BLACK	9						2		1	3	3
	OTHER	1									1	
APPOMATTOX COUNTY	TOTAL	16				1			1	3	7	4
	WHITE	10							1	2	3	4
	BLACK	5				1					4	
	OTHER	1								1		
BEDFORD COUNTY	TOTAL	35						1	1	1	10	22
	WHITE	31						1	1	1	7	21
	BLACK	4									3	1
	OTHER											
CAMPBELL COUNTY	TOTAL	41						1	2	5	17	16
	WHITE	30							1	2	13	14
	BLACK	11						1	1	3	4	2
	OTHER											
BEDFORD CITY	TOTAL	9								1		8
	WHITE	5								1		4
	BLACK	4										4
	OTHER											

TABLE 4
RESIDENT TEENAGE LIVE BIRTHS BY AGE AND RACE OF MOTHER
BY PLANNING DISTRICT AND CITY OR COUNTY
VIRGINIA, 2012

PLANNING DISTRICT AND CITY/COUNTY	RACE	RESIDENT TEENAGE LIVE BIRTHS	AGE OF MOTHER									
			AGE 10	AGE 11	AGE 12	AGE 13	AGE 14	AGE 15	AGE 16	AGE 17	AGE 18	AGE 19
COMMONWEALTH OF VIRGINIA	TOTAL	6,134				14	57	192	452	915	1,603	2,901
	WHITE	3,333				8	23	84	219	455	928	1,616
	BLACK	2,255				6	30	91	176	355	550	1,047
	OTHER	546					4	17	57	105	125	238
LYNCHBURG CITY	TOTAL	61						1	3	11	16	30
	WHITE	21								3	8	10
	BLACK	38						1	3	8	7	19
	OTHER	2									1	1
PLANNING DISTRICT 12	TOTAL	234					1	8	18	39	65	103
	WHITE	147						4	8	21	48	66
	BLACK	75					1	4	8	15	17	30
	OTHER	12							2	3		7
FRANKLIN COUNTY	TOTAL	51							4	8	12	27
	WHITE	47							2	7	12	26
	BLACK	3							2			1
	OTHER	1								1		
HENRY COUNTY	TOTAL	47						1	3	6	21	16
	WHITE	31						1	2	3	15	10
	BLACK	14								3	6	5
	OTHER	2							1			1
PATRICK COUNTY	TOTAL	15							2	3	2	8
	WHITE	15							2	3	2	8
	BLACK											
	OTHER											
PITTSYLVANIA COUNTY	TOTAL	48						1	3	10	10	24
	WHITE	27						1	2	4	8	12
	BLACK	17							1	5	2	9
	OTHER	4								1		3
DANVILLE CITY	TOTAL	49					1	5	4	8	13	18
	WHITE	16						1		2	6	7
	BLACK	30					1	4	3	6	7	9
	OTHER	3							1			2
MARTINSVILLE CITY	TOTAL	24						1	2	4	7	10
	WHITE	11						1		2	5	3
	BLACK	11							2	1	2	6
	OTHER	2								1		1
PLANNING DISTRICT 13	TOTAL	98						3	6	13	33	43
	WHITE	35							3	6	9	17
	BLACK	62						3	3	7	23	26
	OTHER	1									1	
BRUNSWICK COUNTY	TOTAL	22							1	5	6	10
	WHITE	7								1	1	5
	BLACK	15							1	4	5	5
	OTHER											
HALIFAX COUNTY	TOTAL	41						1	3	6	11	20
	WHITE	17							1	3	4	9
	BLACK	24						1	2	3	7	11
	OTHER											
MECKLENBURG COUNTY	TOTAL	35						2	2	2	16	13
	WHITE	11							2	2	4	3
	BLACK	23						2			11	10
	OTHER	1									1	
PLANNING DISTRICT 14	TOTAL	118						4	6	21	32	55
	WHITE	61						2	2	10	16	31
	BLACK	53						2	4	10	14	23
	OTHER	4								1	2	1
AMELIA COUNTY	TOTAL	14								2	4	8
	WHITE	7								1	2	4
	BLACK	6								1	1	4
	OTHER	1									1	
BUCKINGHAM COUNTY	TOTAL	14								1	5	8
	WHITE	9									4	5
	BLACK	5								1	1	3
	OTHER											
CHARLOTTE COUNTY	TOTAL	17						1	1	3	3	9
	WHITE	14						1	1	3	3	6
	BLACK	3										3
	OTHER											
CUMBERLAND COUNTY	TOTAL	8									5	3
	WHITE	6									3	3
	BLACK	2									2	
	OTHER											
LUNENBURG COUNTY	TOTAL	22						2	1	6	4	9
	WHITE	6								1	1	4
	BLACK	15						2	1	4	3	5
	OTHER	1								1		
NOTTOWAY COUNTY	TOTAL	27						1	3	6	4	13
	WHITE	16						1	1	5	2	7
	BLACK	9							2	1	1	5
	OTHER	2									1	1
PRINCE EDWARD COUNTY	TOTAL	16							1	3	7	5
	WHITE	3									1	2
	BLACK	13							1	3	6	3
	OTHER											

TABLE 4
RESIDENT TEENAGE LIVE BIRTHS BY AGE AND RACE OF MOTHER
BY PLANNING DISTRICT AND CITY OR COUNTY
VIRGINIA, 2012

PLANNING DISTRICT AND CITY/COUNTY	RACE	RESIDENT TEENAGE LIVE BIRTHS	AGE OF MOTHER									
			AGE 10	AGE 11	AGE 12	AGE 13	AGE 14	AGE 15	AGE 16	AGE 17	AGE 18	AGE 19
COMMONWEALTH OF VIRGINIA	TOTAL	6,134				14	57	192	452	915	1,603	2,901
	WHITE	3,333				8	23	84	219	455	928	1,616
	BLACK	2,255				6	30	91	176	355	550	1,047
	OTHER	546					4	17	57	105	125	238
PLANNING DISTRICT 15	TOTAL	722					13	22	43	105	191	348
	WHITE	246					1	3	13	30	70	129
	BLACK	427					12	16	22	66	111	200
	OTHER	49						3	8	9	10	19
CHARLES CITY COUNTY	TOTAL	4									2	2
	WHITE	3									1	2
	BLACK	1									1	
	OTHER											
CHESTERFIELD COUNTY	TOTAL	213						5	14	33	65	96
	WHITE	109							7	12	34	56
	BLACK	84						4	2	17	26	35
	OTHER	20						1	5	4	5	5
GOOCHLAND COUNTY	TOTAL	4							2	1		1
	WHITE	2							1	1		
	BLACK	2							1			1
	OTHER											
HANOVER COUNTY	TOTAL	39							1	4	10	24
	WHITE	28								2	9	17
	BLACK	10							1	2		7
	OTHER	1									1	
HENRICO COUNTY	TOTAL	171					7	5	9	23	34	93
	WHITE	59					1	3	4	9	11	31
	BLACK	101					6	2	5	12	21	55
	OTHER	11								2	2	7
NEW KENT COUNTY	TOTAL	12						1		2	4	5
	WHITE	11								2	4	5
	BLACK											
	OTHER	1						1				
POWHATAN COUNTY	TOTAL	15							1	1	5	8
	WHITE	14							1	1	4	8
	BLACK											
	OTHER	1									1	
RICHMOND CITY	TOTAL	264					6	11	16	41	71	119
	WHITE	20								3	7	10
	BLACK	229					6	10	13	35	63	102
	OTHER	15						1	3	3	1	7
PLANNING DISTRICT 16	TOTAL	294					2	12	19	39	81	141
	WHITE	184					1	6	10	24	57	86
	BLACK	90						5	8	11	20	46
	OTHER	20					1	1	1	4	4	9
CAROLINE COUNTY	TOTAL	33					1	2	1	4	12	13
	WHITE	24					1	1	1	4	10	7
	BLACK	9						1			2	6
	OTHER											
KING GEORGE COUNTY	TOTAL	28							1	1	7	19
	WHITE	18								1	4	13
	BLACK	10							1		3	6
	OTHER											
SPOTSYLVANIA COUNTY	TOTAL	100						6	7	13	30	44
	WHITE	63						4	5	8	18	28
	BLACK	25						1	1	3	8	12
	OTHER	12						1	1	2	4	4
STAFFORD COUNTY	TOTAL	103					1	3	9	16	25	49
	WHITE	63							4	9	21	29
	BLACK	34						3	5	5	4	17
	OTHER	6					1			2		3
FREDERICKSBURG CITY	TOTAL	30						1	1	5	7	16
	WHITE	16						1		2	4	9
	BLACK	12							1	3	3	5
	OTHER	2										2
PLANNING DISTRICT 17	TOTAL	23								4	6	13
	WHITE	9								1	4	4
	BLACK	12								2	1	9
	OTHER	2								1	1	
LANCASTER COUNTY	TOTAL	4								2	1	1
	WHITE	1									1	
	BLACK	3								2		1
	OTHER											
NORTHUMBERLAND COUNTY	TOTAL	4									2	2
	WHITE	3									2	1
	BLACK	1										1
	OTHER											
RICHMOND COUNTY	TOTAL	1									1	
	WHITE											
	BLACK	1									1	
	OTHER											
WESTMORELAND COUNTY	TOTAL	14								2	2	10
	WHITE	5								1	1	3
	BLACK	7										7
	OTHER	2								1	1	

TABLE 4
RESIDENT TEENAGE LIVE BIRTHS BY AGE AND RACE OF MOTHER
BY PLANNING DISTRICT AND CITY OR COUNTY
VIRGINIA, 2012

PLANNING DISTRICT AND CITY/COUNTY	RACE	RESIDENT TEENAGE LIVE BIRTHS	AGE OF MOTHER									
			AGE 10	AGE 11	AGE 12	AGE 13	AGE 14	AGE 15	AGE 16	AGE 17	AGE 18	AGE 19
COMMONWEALTH OF VIRGINIA	TOTAL	6,134				14	57	192	452	915	1,603	2,901
	WHITE	3,333				8	23	84	219	455	928	1,616
	BLACK	2,255				6	30	91	176	355	550	1,047
	OTHER	546					4	17	57	105	125	238
PLANNING DISTRICT 18	TOTAL	63						3	2	11	22	25
	WHITE	45						3		8	15	19
	BLACK	14							2	1	6	5
	OTHER	4								2	1	1
ESSEX COUNTY	TOTAL	17							1	3	6	7
	WHITE	7								1	2	4
	BLACK	9							1	1	4	3
	OTHER	1								1		
GLOUCESTER COUNTY	TOTAL	26						1		7	9	9
	WHITE	24						1		6	8	9
	BLACK											
	OTHER	2								1	1	
KING AND QUEEN COUNTY	TOTAL	7						1	1	1	1	3
	WHITE	5						1		1	1	2
	BLACK	2							1			1
	OTHER											
KING WILLIAM COUNTY	TOTAL	7									4	3
	WHITE	6									3	3
	BLACK	1									1	
	OTHER											
MATHEWS COUNTY	TOTAL	2						1				1
	WHITE	2						1				1
	BLACK											
	OTHER											
MIDDLESEX COUNTY	TOTAL	4									2	2
	WHITE	1									1	
	BLACK	2									1	1
	OTHER	1										1
PLANNING DISTRICT 19	TOTAL	232					3	10	14	35	64	106
	WHITE	77						1	4	13	18	41
	BLACK	144					3	8	10	19	41	63
	OTHER	11						1		3	5	2
DINWIDDIE COUNTY	TOTAL	25					1	1		4	5	14
	WHITE	11								2	3	6
	BLACK	11					1				2	8
	OTHER	3						1		2		
GREENSVILLE COUNTY	TOTAL	16						1	2	3	6	4
	WHITE	3							1		1	1
	BLACK	12						1	1	3	4	3
	OTHER	1									1	
PRINCE GEORGE COUNTY	TOTAL	24						1	1	4	7	11
	WHITE	12							1	2	1	8
	BLACK	12						1		2	6	3
	OTHER											
SURRY COUNTY	TOTAL	1										1
	WHITE											
	BLACK	1										1
	OTHER											
SUSSEX COUNTY	TOTAL	10							2		6	2
	WHITE	4							2		1	1
	BLACK	5									4	1
	OTHER	1									1	
COLONIAL HEIGHTS CITY	TOTAL	21							1	4	6	10
	WHITE	19								4	5	10
	BLACK	2							1		1	
	OTHER											
EMPORIA CITY	TOTAL	5								1	1	3
	WHITE	1										1
	BLACK	3									1	2
	OTHER	1								1		
HOPEWELL CITY	TOTAL	47						3	2	9	11	22
	WHITE	14								2	4	8
	BLACK	32						3	2	7	6	14
	OTHER	1									1	
PETERSBURG CITY	TOTAL	83					2	4	6	10	22	39
	WHITE	13						1		3	3	6
	BLACK	66					2	3	6	7	17	31
	OTHER	4									2	2
PLANNING DISTRICT 20	TOTAL	1,065				3	13	25	77	151	251	545
	WHITE	348					4	5	20	37	95	187
	BLACK	643				3	9	19	54	100	137	321
	OTHER	74						1	3	14	19	37
ISLE OF WIGHT COUNTY	TOTAL	12							1	3	3	5
	WHITE	3								2	1	
	BLACK	9							1	1	2	5
	OTHER											
SOUTHAMPTON COUNTY	TOTAL	7						1			2	4
	WHITE	4						1			1	2
	BLACK	3									1	2
	OTHER											

TABLE 4
RESIDENT TEENAGE LIVE BIRTHS BY AGE AND RACE OF MOTHER
BY PLANNING DISTRICT AND CITY OR COUNTY
VIRGINIA, 2012

PLANNING DISTRICT AND CITY/COUNTY	RACE	RESIDENT TEENAGE LIVE BIRTHS	AGE OF MOTHER									
			AGE 10	AGE 11	AGE 12	AGE 13	AGE 14	AGE 15	AGE 16	AGE 17	AGE 18	AGE 19
COMMONWEALTH OF VIRGINIA	TOTAL	6,134				14	57	192	452	915	1,603	2,901
	WHITE	3,333				8	23	84	219	455	928	1,616
	BLACK	2,255				6	30	91	176	355	550	1,047
	OTHER	546					4	17	57	105	125	238
CHESAPEAKE CITY	TOTAL	165				1		5	12	25	46	76
	WHITE	70							5	9	19	37
	BLACK	80				1		4	7	15	24	29
	OTHER	15						1		1	3	10
FRANKLIN CITY	TOTAL	19						2	2	1	2	12
	WHITE	6								1		5
	BLACK	13						2	2		2	7
	OTHER											
NORFOLK CITY	TOTAL	346				1	7	11	23	57	79	168
	WHITE	63					2	1	3	7	20	30
	BLACK	268				1	5	10	19	48	53	132
	OTHER	15							1	2	6	6
PORTSMOUTH CITY	TOTAL	133					2	3	14	12	30	72
	WHITE	25							2	1	8	14
	BLACK	103					2	3	11	11	21	55
	OTHER	5							1		1	3
SUFFOLK CITY	TOTAL	70				1	2		4	12	18	33
	WHITE	24					1		1	3	7	12
	BLACK	46				1	1		3	9	11	21
	OTHER											
VIRGINIA BEACH CITY	TOTAL	313					2	3	21	41	71	175
	WHITE	153					1	3	9	14	39	87
	BLACK	121					1		11	16	23	70
	OTHER	39							1	11	9	18
PLANNING DISTRICT 21	TOTAL	455				1	3	20	30	68	104	229
	WHITE	147					1	5	6	14	33	88
	BLACK	262				1	2	14	22	44	59	120
	OTHER	46						1	2	10	12	21
JAMES CITY COUNTY	TOTAL	36					1	4	1	6	9	15
	WHITE	14					1	1		3	5	4
	BLACK	16						3	1	1	3	8
	OTHER	6								2	1	3
YORK COUNTY	TOTAL	17							2	1	5	9
	WHITE	13							1	1	3	8
	BLACK	4							1		2	1
	OTHER											
HAMPTON CITY	TOTAL	145						7	11	21	34	72
	WHITE	43						2	2	5	11	23
	BLACK	86						5	8	13	18	42
	OTHER	16							1	3	5	7
NEWPORT NEWS CITY	TOTAL	248				1	2	9	16	39	54	127
	WHITE	69						2	3	5	12	47
	BLACK	156				1	2	6	12	30	36	69
	OTHER	23						1	1	4	6	11
POQUOSON CITY	TOTAL	3									1	2
	WHITE	3									1	2
	BLACK											
	OTHER											
WILLIAMSBURG CITY	TOTAL	6								1	1	4
	WHITE	5									1	4
	BLACK											
	OTHER	1								1		
PLANNING DISTRICT 22	TOTAL	41							1	8	9	23
	WHITE	16							1	2	4	9
	BLACK	22								5	4	13
	OTHER	3								1	1	1
ACCOMACK COUNTY	TOTAL	32								8	7	17
	WHITE	12								2	3	7
	BLACK	17								5	3	9
	OTHER	3								1	1	1
NORTHAMPTON COUNTY	TOTAL	9							1		2	6
	WHITE	4							1		1	2
	BLACK	5									1	4
	OTHER											
PLANNING DISTRICT 23	TOTAL	1,520				4	16	45	107	219	355	774
	WHITE	495					5	10	26	51	128	275
	BLACK	905				4	11	33	76	144	196	441
	OTHER	120						2	5	24	31	58
UNKNOWN VA CITY OR COUNTY	TOTAL											
	WHITE											
	BLACK											
	OTHER											

TABLE 5
RESIDENT TEENAGE LIVE BIRTHS BY MAJORITY AND MINORITY, BY HISPANIC ETHNICITY, AND BY RACE WITH MAJORITY AS WHITE NON-HISPANICS AND MINORITY AS WHITE HISPANICS AND NONWHITE RACES BY HEALTH DISTRICTS AND HEALTH SERVICE AREAS, MEDICAL EXAMINER DISTRICTS, HMO AND PERINATAL REGIONS, AND PLANNING DISTRICTS
VIRGINIA, 2012

HEALTH AREAS AND DISTRICTS, HMO AND PERINATAL REGIONS, AND PLANNING DISTRICTS	RESIDENT TEENAGE BIRTHS BY MAJORITY AND MINORITY			RESIDENT TEENAGE BIRTHS BY ETHNICITY			RESIDENT TEENAGE BIRTHS BY RACE					
	TOTAL	MAJORITY	MINORITY	TOTAL	HISPANIC	NON-HISPANIC	TOTAL	WHITE	BLACK	ASIAN	NATIVE	OTHER
HEALTH DISTRICTS AND HEALTH SERVICE AREAS												
COMMONWEALTH OF VIRGINIA	6,134	2,778	3,356	6,134	934	5,200	6,134	3,333	2,255	61	14	471
HEALTH SERVICE AREA I	976	662	314	976	116	860	976	744	175	5	3	49
CENTRAL SHENANDOAH DISTRICT 6	223	175	48	223	29	194	223	197	11	1	1	13
LORD FAIRFAX DISTRICT 7	209	161	48	209	28	181	209	185	14		1	9
RAPPAHANNOCK DISTRICT 16	294	165	129	294	35	259	294	184	90	1		19
RAPPAHANNOCK/RAPIDAN DISTRICT 9	126	88	38	126	14	112	126	100	21	2		3
THOMAS JEFFERSON DISTRICT 10	124	73	51	124	10	114	124	78	39	1	1	5
HEALTH SERVICE AREA II	1,003	196	807	1,003	564	439	1,003	548	193	23	3	236
ALEXANDRIA CITY DISTRICT	72	8	64	72	37	35	72	16	24	1		31
ARLINGTON COUNTY DISTRICT	54	9	45	54	34	20	54	35	6	2		11
FAIRFAX HEALTH DISTRICT	381	54	327	381	250	131	381	189	62	9	2	119
LOUDOUN COUNTY DISTRICT	109	24	85	109	65	44	109	71	12	4		22
PRINCE WILLIAM HEALTH DISTRICT	387	101	286	387	178	209	387	237	89	7	1	53
HEALTH SERVICE AREA III	1,338	1,027	311	1,338	50	1,288	1,338	1,057	248	5		28
LENOWISCO DISTRICT 1	134	128	6	134	1	133	134	129	5			
CUMBERLAND PLATEAU DISTRICT 2	136	133	3	136		136	136	133	2			1
MOUNT ROGERS DISTRICT 3	238	217	21	238	10	228	238	220	10			8
NEW RIVER VALLEY DISTRICT 4	152	141	11	152	1	151	152	142	8			2
ALLEGHANY HEALTH DISTRICT	99	82	17	99	6	93	99	86	9	1		3
ROANOKE CITY DISTRICT	148	69	79	148	9	139	148	78	68	1		1
CENTRAL VIRGINIA DISTRICT 11	197	119	78	197	4	193	197	122	71	1		3
PITTSYLVANIA/DANVILLE DISTRICT	97	42	55	97	7	90	97	43	47	2		5
WEST PIEDMONT HEALTH DISTRICT	137	96	41	137	12	125	137	104	28			5
HEALTH SERVICE AREA IV	1,170	370	800	1,170	97	1,073	1,170	419	686	6	4	55
CHESTERFIELD HEALTH DISTRICT	249	119	130	249	41	208	249	142	86		1	20
CHICKAHOMINY HEALTH DISTRICT	59	42	17	59	3	56	59	44	13	1		1
HENRICO COUNTY DISTRICT	171	51	120	171	16	155	171	59	101	3	1	7
RICHMOND CITY DISTRICT	264	11	253	264	23	241	264	20	229	1		14
CRATER HEALTH DISTRICT	211	57	154	211	7	204	211	58	142	1		10
PIEDMONT DISTRICT 14	118	58	60	118	3	115	118	61	53		2	2
SOUTHSIDE DISTRICT 13	98	32	66	98	4	94	98	35	62			1
HEALTH SERVICE AREA V	1,647	523	1,124	1,647	107	1,540	1,647	565	953	22	4	103
EASTERN SHORE DISTRICT 22	41	9	32	41	11	30	41	16	22		1	2
THREE RIVERS HEALTH DISTRICT	86	52	34	86	4	82	86	54	26			6
HAMPTON CITY DISTRICT	145	40	105	145	9	136	145	43	86			16
PENINSULA HEALTH DISTRICT	310	97	213	310	27	283	310	104	176	4		26
CHESAPEAKE CITY DISTRICT	165	62	103	165	11	154	165	70	80	3	1	11
NORFOLK CITY DISTRICT	346	59	287	346	10	336	346	63	268	5		10
PORTSMOUTH CITY DISTRICT	133	23	110	133	6	127	133	25	103	1		4
VIRGINIA BEACH CITY DISTRICT	313	144	169	313	29	284	313	153	121	9	2	28
WESTERN TIDEWATER DISTRICT	108	37	71	108		108	108	37	71			
NEWPORT NEWS CITY	248	62	186	248	22	226	248	69	156	2		21
COLONIAL PENINSULA AREA	62	35	27	62	5	57	62	35	20	2		5
UNKNOWN VA CITY OR COUNTY												
MEDICAL EXAMINER DISTRICTS, HEALTH MAINTENANCE ORGANIZATION REGIONS, AND PERINATAL REGIONS												
MED 1 - WESTERN VIRGINIA	1,561	1,202	359	1,561	79	1,482	1,561	1,254	259	6	1	41
MED 2 - NORTHERN VIRGINIA	1,338	445	893	1,338	606	732	1,338	833	228	25	4	248
MED 3 - CENTRAL VIRGINIA	1,716	679	1,037	1,716	151	1,565	1,716	754	857	10	5	90
MED 4 - TIDEWATER VIRGINIA	1,519	452	1,067	1,519	98	1,421	1,519	492	911	20	4	92
HMO 1 - SOUTHWEST VIRGINIA	473	446	27	473	9	464	473	450	17			6
HMO 2 - ROANOKE AREA	952	638	314	952	44	908	952	667	258	5		22
HMO 3 - BLUE RIDGE AREA	613	438	175	613	80	533	613	501	77	4	2	29
HMO 4 - NORTHERN VIRGINIA	1,236	319	917	1,236	599	637	1,236	690	264	24	3	255
HMO 5 - CENTRAL VIRGINIA	1,256	435	821	1,256	97	1,159	1,256	483	704	6	5	58
HMO 6 - HAMPTON ROADS	1,604	502	1,102	1,604	105	1,499	1,604	542	935	22	4	101
PER 1 - SOUTHWESTERN	1,044	866	178	1,044	39	1,005	1,044	892	130	2		20
PER 2 - WEST CENTRAL	976	658	318	976	92	884	976	725	203	7	3	38
PER 3 - EAST CENTRAL	1,550	587	963	1,550	136	1,414	1,550	657	802	7	4	80
PER 4 - NORTHERN	1,003	196	807	1,003	564	439	1,003	548	193	23	3	236
PER 5 - EASTERN	1,561	471	1,090	1,561	103	1,458	1,561	511	927	22	4	97
PLANNING DISTRICTS NOT COTERMINOUS WITH HEALTH DISTRICTS												
ALLEGHANY/ROANOKE PLAN DISTRICT 5	247	151	96	247	15	232	247	164	77	2		4
NORTHERN VIRGINIA PLAN DISTRICT 8	1,003	196	807	1,003	564	439	1,003	548	193	23	3	236
WEST PIEDMONT PLANNING DISTRICT 12	234	138	96	234	19	215	234	147	75	2		10
RICHMOND REGIONAL PLAN DISTRICT 15	722	204	518	722	83	639	722	246	427	5	2	42
NORTHERN NECK PLANNING DISTRICT 17	23	8	15	23	1	22	23	9	12			2
MIDDLE PENINSULA PLAN DISTRICT 18	63	44	19	63	3	60	63	45	14			4
CRATER PLANNING DISTRICT 19	232	76	156	232	7	225	232	77	144	1		10
SOUTHEASTERN VIRGINIA DISTRICT 20	1,065	325	740	1,065	56	1,009	1,065	348	643	18	3	53
PENINSULA PLANNING DISTRICT 21	455	137	318	455	36	419	455	147	262	4		42
HAMPTON ROADS PLAN DISTRICT 23	1,520	462	1,058	1,520	92	1,428	1,520	495	905	22	3	95

NOTE: The Colonial Peninsula Area is the Aggregate of James City County, York County, Poquoson City, and Williamsburg City.

TABLE 6
RESIDENT TEENAGE MINORITY BIRTHS BY RACE AND SEX BY HEALTH DISTRICTS AND HEALTH SERVICE AREAS, MEDICAL EXAMINER DISTRICTS, HMO AND PERINATAL REGIONS, AND PLANNING DISTRICTS
VIRGINIA, 2012

HEALTH AREAS AND DISTRICTS, HMO AND PERINATAL REGIONS, AND PLANNING DISTRICTS	RESIDENT TEENAGE MINORITY BIRTHS			TEENAGE WHITE RACE HISPANIC BIRTHS			TEENAGE NONWHITE RACES HISPANIC BIRTHS			TEENAGE NONWHITE RACES NON-HISPANIC BIRTHS		
	TOTAL	MALE	FEMALE	TOTAL	MALE	FEMALE	TOTAL	MALE	FEMALE	TOTAL	MALE	FEMALE
HEALTH DISTRICTS AND HEALTH SERVICE AREAS												
COMMONWEALTH OF VIRGINIA	3,356	1,733	1,623	555	282	273	379	201	178	2,422	1,250	1,172
HEALTH SERVICE AREA I	314	166	148	82	39	43	34	17	17	198	110	88
CENTRAL SHENANDOAH DISTRICT 6	48	25	23	22	11	11	7	4	3	19	10	9
LORD FAIRFAX DISTRICT 7	48	26	22	24	13	11	4	2	2	20	11	9
RAPPAHANNOCK DISTRICT 16	129	65	64	19	6	13	16	7	9	94	52	42
RAPPAHANNOCK/RAPIDAN DISTRICT 9	38	20	18	12	6	6	2	1	1	24	13	11
THOMAS JEFFERSON DISTRICT 10	51	30	21	5	3	2	5	3	2	41	24	17
HEALTH SERVICE AREA II	807	417	390	352	183	169	212	113	99	243	121	122
ALEXANDRIA CITY DISTRICT	64	32	32	8	4	4	29	17	12	27	11	16
ARLINGTON COUNTY DISTRICT	45	23	22	26	13	13	8	5	3	11	5	6
FAIRFAX HEALTH DISTRICT	327	161	166	135	62	73	115	61	54	77	38	39
LOUDOUN COUNTY DISTRICT	85	45	40	47	24	23	18	10	8	20	11	9
PRINCE WILLIAM HEALTH DISTRICT	286	156	130	136	80	56	42	20	22	108	56	52
HEALTH SERVICE AREA III	311	150	161	30	12	18	20	11	9	261	127	134
LENOWISCO DISTRICT 1	6	2	4	1		1				5	2	3
CUMBERLAND PLATEAU DISTRICT 2	3	1	2							3	1	2
MOUNT ROGERS DISTRICT 3	21	9	12	3		3	7	2	5	11	7	4
NEW RIVER VALLEY DISTRICT 4	11	4	7	1		1				10	4	6
ALLEGHANY HEALTH DISTRICT	17	7	10	4	2	2	2	2		11	3	8
ROANOKE CITY DISTRICT	79	41	38	9	5	4				70	36	34
CENTRAL VIRGINIA DISTRICT 11	78	45	33	3	3		1	1		74	41	33
PITTSYLVANIA/DANVILLE DISTRICT	55	27	28	1	1		6	5	1	48	21	27
WEST PIEDMONT HEALTH DISTRICT	41	14	27	8	1	7	4	1	3	29	12	17
HEALTH SERVICE AREA IV	800	411	389	49	26	23	48	20	28	703	365	338
CHESTERFIELD HEALTH DISTRICT	130	65	65	23	11	12	18	7	11	89	47	42
CHICKAHOMINY HEALTH DISTRICT	17	7	10	2	1	1	1	1		14	5	9
HENRICO COUNTY DISTRICT	120	69	51	8	5	3	8	4	4	104	60	44
RICHMOND CITY DISTRICT	253	123	130	9	5	4	14	4	10	230	114	116
CRATER HEALTH DISTRICT	154	77	77	1		1	6	3	3	147	74	73
PIEDMONT DISTRICT 14	60	33	27	3	2	1				57	31	26
SOUTHSIDE DISTRICT 13	66	37	29	3	2	1	1	1		62	34	28
HEALTH SERVICE AREA V	1,124	589	535	42	22	20	65	40	25	1,017	527	490
EASTERN SHORE DISTRICT 22	32	19	13	7	5	2	4	1	3	21	13	8
THREE RIVERS HEALTH DISTRICT	34	19	15	2	1	1	2	1	1	30	17	13
HAMPTON CITY DISTRICT	105	43	62	3		3	6	3	3	96	40	56
PENINSULA HEALTH DISTRICT	213	117	96	7	3	4	20	13	7	186	101	85
CHESAPEAKE CITY DISTRICT	103	57	46	8	4	4	3	1	2	92	52	40
NORFOLK CITY DISTRICT	287	143	144	4	3	1	6	4	2	277	136	141
PORTSMOUTH CITY DISTRICT	110	64	46	2	2		4	4		104	58	46
VIRGINIA BEACH CITY DISTRICT	169	94	75	9	4	5	20	13	7	140	77	63
WESTERN TIDEWATER DISTRICT	71	33	38							71	33	38
NEWPORT NEWS CITY	186	102	84	7	3	4	15	10	5	164	89	75
COLONIAL PENINSULA AREA	27	15	12				5	3	2	22	12	10
UNKNOWN VA CITY OR COUNTY												
MEDICAL EXAMINER DISTRICTS, HEALTH MAINTENANCE ORGANIZATION REGIONS, AND PERINATAL REGIONS												
MED 1 - WESTERN VIRGINIA	359	175	184	52	23	29	27	15	12	280	137	143
MED 2 - NORTHERN VIRGINIA	893	463	430	388	202	186	218	116	102	287	145	142
MED 3 - CENTRAL VIRGINIA	1,037	539	498	75	36	39	76	34	42	886	469	417
MED 4 - TIDEWATER VIRGINIA	1,067	556	511	40	21	19	58	36	22	969	499	470
HMO 1 - SOUTHWEST VIRGINIA	27	11	16	4		4	5	1	4	18	10	8
HMO 2 - ROANOKE AREA	314	159	155	29	15	14	15	10	5	270	134	136
HMO 3 - BLUE RIDGE AREA	175	93	82	63	33	30	17	9	8	95	51	44
HMO 4 - NORTHERN VIRGINIA	917	474	443	371	189	182	228	120	108	318	165	153
HMO 5 - CENTRAL VIRGINIA	821	419	402	48	24	24	49	22	27	724	373	351
HMO 6 - HAMPTON ROADS	1,102	577	525	40	21	19	65	39	26	997	517	480
PER 1 - SOUTHWESTERN	178	78	100	26	8	18	13	5	8	139	65	74
PER 2 - WEST CENTRAL	318	173	145	67	37	30	25	16	9	226	120	106
PER 3 - EAST CENTRAL	963	495	468	70	33	37	66	28	38	827	434	393
PER 4 - NORTHERN	807	417	390	352	183	169	212	113	99	243	121	122
PER 5 - EASTERN	1,090	570	520	40	21	19	63	39	24	987	510	477
PLANNING DISTRICTS NOT COTERMINOUS WITH HEALTH DISTRICTS												
ALLEGHANY/ROANOKE PLAN DISTRICT 5	96	48	48	13	7	6	2	2		81	39	42
NORTHERN VIRGINIA PLAN DISTRICT 8	807	417	390	352	183	169	212	113	99	243	121	122
WEST PIEDMONT PLANNING DISTRICT 12	96	41	55	9	2	7	10	6	4	77	33	44
RICHMOND REGIONAL PLAN DISTRICT 15	518	264	254	42	22	20	41	16	25	435	226	209
NORTHERN NECK PLANNING DISTRICT 17	15	9	6	1	1					14	8	6
MIDDLE PENINSULA PLAN DISTRICT 18	19	10	9	1		1	2	1	1	16	9	7
CRATER PLANNING DISTRICT 19	156	77	79	1		1	6	3	3	149	74	75
SOUTHEASTERN VIRGINIA DISTRICT 20	740	391	349	23	13	10	33	22	11	684	356	328
PENINSULA PLANNING DISTRICT 21	318	160	158	10	3	7	26	16	10	282	141	141
HAMPTON ROADS PLAN DISTRICT 23	1,058	551	507	33	16	17	59	38	21	966	497	469

NOTE: The Colonial Peninsula Area is the Aggregate of James City County, York County, Poquoson City, and Williamsburg City.

TABLE 7
RESIDENT TEENAGE LIVE BIRTHS BY RACE AND SEX BY HEALTH DISTRICTS AND HEALTH SERVICE AREAS, MEDICAL EXAMINER DISTRICTS, HMO AND PERINATAL REGIONS, AND PLANNING DISTRICTS
VIRGINIA, 2012

HEALTH AREAS AND DISTRICTS, HMO AND PERINATAL REGIONS, AND PLANNING DISTRICTS	RESIDENT TEENAGE TOTAL BIRTHS		TEENAGE WHITE RACE BIRTHS		TEENAGE BLACK RACE BIRTHS		TEENAGE ASIAN AND PACIFIC BIRTHS		TEENAGE NATIVE AMERICAN BIRTHS		TEENAGE OTHER RACES BIRTHS	
	MALE	FEMALE	MALE	FEMALE	MALE	FEMALE	MALE	FEMALE	MALE	FEMALE	MALE	FEMALE
HEALTH DISTRICTS AND HEALTH SERVICE AREAS												
COMMONWEALTH OF VIRGINIA	3,199	2,934	1,748	1,584	1,163	1,092	29	32	5	9	254	217
HEALTH SERVICE AREA I	510	466	383	361	94	81	3	2	3		27	22
CENTRAL SHENANDOAH DISTRICT 6	115	108	101	96	3	8	1		1		9	4
LORD FAIRFAX DISTRICT 7	105	104	92	93	8	6			1		4	5
RAPPAHANNOCK DISTRICT 16	153	141	94	90	50	40		1			9	10
RAPPAHANNOCK/RAPIDAN DISTRICT 9	62	64	48	52	10	11	2				2	1
THOMAS JEFFERSON DISTRICT 10	75	49	48	30	23	16		1	1		3	2
HEALTH SERVICE AREA II	517	486	283	265	92	101	10	13		3	132	104
ALEXANDRIA CITY DISTRICT	34	38	6	10	10	14	1				17	14
ARLINGTON COUNTY DISTRICT	28	26	18	17	3	3	1	1			6	5
FAIRFAX HEALTH DISTRICT	195	186	96	93	29	33	3	6		2	67	52
LOUDOUN COUNTY DISTRICT	50	59	29	42	6	6	2	2			13	9
PRINCE WILLIAM HEALTH DISTRICT	210	177	134	103	44	45	3	4		1	29	24
HEALTH SERVICE AREA III	690	648	552	505	126	122	2	3			10	18
LENOWISCO DISTRICT 1	71	63	69	60	2	3						
CUMBERLAND PLATEAU DISTRICT 2	73	63	72	61	1	1						1
MOUNT ROGERS DISTRICT 3	125	113	116	104	7	3					2	6
NEW RIVER VALLEY DISTRICT 4	73	79	69	73	4	4						2
ALLEGHANY HEALTH DISTRICT	42	57	37	49	4	5		1			1	2
ROANOKE CITY DISTRICT	73	75	37	41	36	32		1				1
CENTRAL VIRGINIA DISTRICT 11	115	82	73	49	40	31		1			2	1
PITTSYLVANIA/DANVILLE DISTRICT	52	45	26	17	20	27	2				4	1
WEST PIEDMONT HEALTH DISTRICT	66	71	53	51	12	16					1	4
HEALTH SERVICE AREA IV	611	559	226	193	361	325	1	5	2	2	21	34
CHESTERFIELD HEALTH DISTRICT	129	120	75	67	47	39				1	7	13
CHICKAHOMINY HEALTH DISTRICT	30	29	24	20	5	8		1			1	
HENRICO COUNTY DISTRICT	96	75	32	27	60	41	1	2	1		2	5
RICHMOND CITY DISTRICT	130	134	12	8	113	116		1			5	9
CRATER HEALTH DISTRICT	107	104	30	28	73	69		1			4	6
PIEDMONT DISTRICT 14	63	55	32	29	29	24			1	1	1	1
SOUTHSIDE DISTRICT 13	56	42	21	14	34	28					1	
HEALTH SERVICE AREA V	871	775	304	260	490	463	13	9		4	64	39
EASTERN SHORE DISTRICT 22	24	17	10	6	14	8				1		2
THREE RIVERS HEALTH DISTRICT	42	44	24	30	14	12					4	2
HAMPTON CITY DISTRICT	62	83	19	24	35	51					8	8
PENINSULA HEALTH DISTRICT	172	138	58	46	95	81	1	3			18	8
CHESAPEAKE CITY DISTRICT	91	74	38	32	46	34	1	2		1	6	5
NORFOLK CITY DISTRICT	179	167	39	24	132	136	2	3			6	4
PORTSMOUTH CITY DISTRICT	76	57	14	11	57	46	1				4	
VIRGINIA BEACH CITY DISTRICT	169	143	79	73	64	57	8	1		2	18	10
WESTERN TIDEWATER DISTRICT	56	52	23	14	33	38						
NEWPORT NEWS CITY	136	112	37	32	84	72	1	1			14	7
COLONIAL PENINSULA AREA	36	26	21	14	11	9		2			4	1
UNKNOWN VA CITY OR COUNTY												
MEDICAL EXAMINER DISTRICTS, HEALTH MAINTENANCE ORGANIZATION REGIONS, AND PERINATAL REGIONS												
MED 1 - WESTERN VIRGINIA	805	756	653	601	129	130	3	3	1		19	22
MED 2 - NORTHERN VIRGINIA	684	654	423	410	110	118	12	13	1	3	138	110
MED 3 - CENTRAL VIRGINIA	904	812	401	353	458	399	1	9	3	2	41	49
MED 4 - TIDEWATER VIRGINIA	806	712	271	220	466	445	13	7		4	56	36
HMO 1 - SOUTHWEST VIRGINIA	249	224	238	212	10	7					1	5
HMO 2 - ROANOKE AREA	491	461	347	320	133	125	2	3			9	13
HMO 3 - BLUE RIDGE AREA	315	298	255	246	38	39	3	1	2		17	12
HMO 4 - NORTHERN VIRGINIA	641	595	356	334	134	130	10	14		3	141	114
HMO 5 - CENTRAL VIRGINIA	655	601	260	223	367	337	1	5	3	2	24	34
HMO 6 - HAMPTON ROADS	848	755	292	249	481	454	13	9		4	62	39
PER 1 - SOUTHWESTERN	523	521	453	439	66	64		2			4	16
PER 2 - WEST CENTRAL	524	452	388	337	104	99	5	2	3		24	14
PER 3 - EAST CENTRAL	806	744	344	313	425	377	1	6	2	2	34	46
PER 4 - NORTHERN	517	486	283	265	92	101	10	13		3	132	104
PER 5 - EASTERN	829	731	280	230	476	451	13	9		4	60	37
PLANNING DISTRICTS NOT COTERMINOUS WITH HEALTH DISTRICTS												
ALLEGHANY/ROANOKE PLAN DISTRICT 5	115	132	74	90	40	37		2			1	3
NORTHERN VIRGINIA PLAN DISTRICT 8	517	486	283	265	92	101	10	13		3	132	104
WEST PIEDMONT PLANNING DISTRICT 12	118	116	79	68	32	43	2				5	5
RICHMOND REGIONAL PLAN DISTRICT 15	372	350	130	116	225	202	1	4	1	1	15	27
NORTHERN NECK PLANNING DISTRICT 17	12	11	4	5	7	5					1	1
MIDDLE PENINSULA PLAN DISTRICT 18	30	33	20	25	7	7					3	1
CRATER PLANNING DISTRICT 19	120	112	43	34	73	71		1			4	6
SOUTHEASTERN VIRGINIA DISTRICT 20	571	493	193	154	332	311	12	6		3	34	19
PENINSULA PLANNING DISTRICT 21	234	221	77	70	130	132	1	3			26	16
HAMPTON ROADS PLAN DISTRICT 23	805	714	270	224	462	443	13	9		3	60	35

NOTE: The Colonial Peninsula Area is the Aggregate of James City County, York County, Poquoson City, and Williamsburg City. There was one white race birth of indeterminate sex.

TABLE 8
RESIDENT TEENAGE ASIAN AND PACIFIC ISLANDER, NATIVE AMERICAN, AND OTHER RACES BIRTHS BY HEALTH DISTRICTS AND HEALTH SERVICE AREAS, MEDICAL EXAMINER DISTRICTS, HMO AND PERINATAL REGIONS, AND PLANNING DISTRICTS
VIRGINIA, 2012

HEALTH AREAS AND DISTRICTS, HMO AND PERINATAL REGIONS, AND PLANNING DISTRICTS	MAINLAND ASIA NATIONAL ORIGIN AND OTHER ASIAN AND PACIFIC ISLANDER GROUPS						THE PHILIPPINES AND MAJOR PACIFIC ISLANDERS				NATIVE AMERICAN AND OTHER RACES	
	CHINA	INDIA	JAPAN	KOREA	VIETNAM	OTHER	PHILIPPINES	GUAM	HAWAII	SAMOA	NATIVE	OTHER
HEALTH DISTRICTS AND HEALTH SERVICE AREAS												
COMMONWEALTH OF VIRGINIA		2		3	13	16	20	3	4		14	471
HEALTH SERVICE AREA I				1	1	1	1	1			3	49
CENTRAL SHENANDOAH DISTRICT 6						1					1	13
LORD FAIRFAX DISTRICT 7											1	9
RAPPAHANNOCK DISTRICT 16								1				19
RAPPAHANNOCK/RAPIDAN DISTRICT 9				1			1					3
THOMAS JEFFERSON DISTRICT 10					1						1	5
HEALTH SERVICE AREA II		2		2	6	8	4		1		3	236
ALEXANDRIA CITY DISTRICT		1										31
ARLINGTON COUNTY DISTRICT						1			1			11
FAIRFAX HEALTH DISTRICT				1	3	4	1				2	119
LOUDOUN COUNTY DISTRICT				1	1	1	1					22
PRINCE WILLIAM HEALTH DISTRICT		1			2	2	2				1	53
HEALTH SERVICE AREA III					3	2						28
LENOWISCO DISTRICT 1												
CUMBERLAND PLATEAU DISTRICT 2												1
MOUNT ROGERS DISTRICT 3												8
NEW RIVER VALLEY DISTRICT 4												2
ALLEGHANY HEALTH DISTRICT					1							3
ROANOKE CITY DISTRICT						1						1
CENTRAL VIRGINIA DISTRICT 11					1							3
PITTSYLVANIA/DANVILLE DISTRICT					1	1						5
WEST PIEDMONT HEALTH DISTRICT												5
HEALTH SERVICE AREA IV					2		1		3		4	55
CHESTERFIELD HEALTH DISTRICT											1	20
CHICKAHOMINY HEALTH DISTRICT									1			1
HENRICO COUNTY DISTRICT					1		1		1		1	7
RICHMOND CITY DISTRICT									1			14
CRATER HEALTH DISTRICT					1							10
PIEDMONT DISTRICT 14											2	2
SOUTHSIDE DISTRICT 13												1
HEALTH SERVICE AREA V					1	5	14	2			4	103
EASTERN SHORE DISTRICT 22											1	2
THREE RIVERS HEALTH DISTRICT												6
HAMPTON CITY DISTRICT												16
PENINSULA HEALTH DISTRICT						3	1					26
CHESAPEAKE CITY DISTRICT						1	1	1			1	11
NORFOLK CITY DISTRICT					1		3	1				10
PORTSMOUTH CITY DISTRICT							1					4
VIRGINIA BEACH CITY DISTRICT						1	8				2	28
WESTERN TIDEWATER DISTRICT												
NEWPORT NEWS CITY						1	1					21
COLONIAL PENINSULA AREA						2						5
UNKNOWN VA CITY OR COUNTY												
MEDICAL EXAMINER DISTRICTS, HEALTH MAINTENANCE ORGANIZATION REGIONS, AND PERINATAL REGIONS												
MED 1 - WESTERN VIRGINIA					3	3					1	41
MED 2 - NORTHERN VIRGINIA		2		3	6	8	5		1		4	248
MED 3 - CENTRAL VIRGINIA					3	2	1	1	3		5	90
MED 4 - TIDEWATER VIRGINIA					1	3	14	2			4	92
HMO 1 - SOUTHWEST VIRGINIA												6
HMO 2 - ROANOKE AREA					3	2						22
HMO 3 - BLUE RIDGE AREA				1	1	1	1				2	29
HMO 4 - NORTHERN VIRGINIA		2		2	6	8	4	1	1		3	255
HMO 5 - CENTRAL VIRGINIA					2		1		3		5	58
HMO 6 - HAMPTON ROADS					1	5	14	2			4	101
PER 1 - SOUTHWESTERN					1	1						20
PER 2 - WEST CENTRAL				1	3	2	1				3	38
PER 3 - EAST CENTRAL					2		1	1	3		4	80
PER 4 - NORTHERN		2		2	6	8	4		1		3	236
PER 5 - EASTERN					1	5	14	2			4	97
PLANNING DISTRICTS NOT COTERMINOUS WITH HEALTH DISTRICTS												
ALLEGHANY/ROANOKE PLAN DISTRICT 5					1	1						4
NORTHERN VIRGINIA PLAN DISTRICT 8		2		2	6	8	4		1		3	236
WEST PIEDMONT PLANNING DISTRICT 12					1	1						10
RICHMOND REGIONAL PLAN DISTRICT 15					1		1		3		2	42
NORTHERN NECK PLANNING DISTRICT 17												2
MIDDLE PENINSULA PLAN DISTRICT 18												4
CRATER PLANNING DISTRICT 19					1							10
SOUTHEASTERN VIRGINIA DISTRICT 20					1	2	13	2			3	53
PENINSULA PLANNING DISTRICT 21						3	1					42
HAMPTON ROADS PLAN DISTRICT 23					1	5	14	2			3	95

NOTE: The Colonial Peninsula Area is the Aggregate of James City County, York County, Poquoson City, and Williamsburg City.

TABLE 9
RESIDENT TEENAGE HISPANIC BIRTHS BY RACE AND SEX BY HEALTH DISTRICTS AND HEALTH SERVICE AREAS, MEDICAL EXAMINER DISTRICTS, HMO AND PERINATAL REGIONS, AND PLANNING DISTRICTS
VIRGINIA, 2012

HEALTH AREAS AND DISTRICTS, HMO AND PERINATAL REGIONS, AND PLANNING DISTRICTS	RESIDENT TEENAGE HISPANIC BIRTHS		TEENAGE WHITE RACE HISPANIC BIRTHS		TEENAGE BLACK RACE HISPANIC BIRTHS		TEENAGE ASIAN AND PACIFIC HISPANIC		TEENAGE NATIVE AMERICAN HISPANIC		TEENAGE OTHER RACES HISPANIC	
	MALE	FEMALE	MALE	FEMALE	MALE	FEMALE	MALE	FEMALE	MALE	FEMALE	MALE	FEMALE
HEALTH DISTRICTS AND HEALTH SERVICE AREAS												
COMMONWEALTH OF VIRGINIA	483	451	282	273	14	16	3	4		1	184	157
HEALTH SERVICE AREA I	56	60	39	43	1	1	1	1			15	15
CENTRAL SHENANDOAH DISTRICT 6	15	14	11	11							4	3
LORD FAIRFAX DISTRICT 7	15	13	13	11							2	2
RAPPAHANNOCK DISTRICT 16	13	22	6	13	1	1		1			6	7
RAPPAHANNOCK/RAPIDAN DISTRICT 9	7	7	6	6			1					1
THOMAS JEFFERSON DISTRICT 10	6	4	3	2							3	2
HEALTH SERVICE AREA II	296	268	183	169	1	5		1		1	112	92
ALEXANDRIA CITY DISTRICT	21	16	4	4							17	12
ARLINGTON COUNTY DISTRICT	18	16	13	13							5	3
FAIRFAX HEALTH DISTRICT	123	127	62	73	1	2		1		1	60	50
LOUDOUN COUNTY DISTRICT	34	31	24	23							10	8
PRINCE WILLIAM HEALTH DISTRICT	100	78	80	56		3					20	19
HEALTH SERVICE AREA III	23	27	12	18	1		1				9	9
LENOWISCO DISTRICT 1		1		1								
CUMBERLAND PLATEAU DISTRICT 2												
MOUNT ROGERS DISTRICT 3	2	8		3							2	5
NEW RIVER VALLEY DISTRICT 4		1		1								
ALLEGHANY HEALTH DISTRICT	4	2	2	2	1						1	
ROANOKE CITY DISTRICT	5	4	5	4								
CENTRAL VIRGINIA DISTRICT 11	4		3								1	
PITTSYLVANIA/DANVILLE DISTRICT	6	1	1				1				4	1
WEST PIEDMONT HEALTH DISTRICT	2	10	1	7							1	3
HEALTH SERVICE AREA IV	46	51	26	23	3	4		1			17	23
CHESTERFIELD HEALTH DISTRICT	18	23	11	12		2					7	9
CHICKAHOMINY HEALTH DISTRICT	2	1	1	1							1	
HENRICO COUNTY DISTRICT	9	7	5	3	2	1					2	3
RICHMOND CITY DISTRICT	9	14	5	4		1		1			4	8
CRATER HEALTH DISTRICT	3	4		1	1						2	3
PIEDMONT DISTRICT 14	2	1	2	1								
SOUTHSIDE DISTRICT 13	3	1	2	1							1	
HEALTH SERVICE AREA V	62	45	22	20	8	6	1	1			31	18
EASTERN SHORE DISTRICT 22	6	5	5	2	1	1						2
THREE RIVERS HEALTH DISTRICT	2	2	1	1							1	1
HAMPTON CITY DISTRICT	3	6		3	1						2	3
PENINSULA HEALTH DISTRICT	16	11	3	4	2	1		1			11	5
CHESAPEAKE CITY DISTRICT	5	6	4	4							1	2
NORFOLK CITY DISTRICT	7	3	3	1	1	1					3	1
PORTSMOUTH CITY DISTRICT	6		2		2						2	
VIRGINIA BEACH CITY DISTRICT	17	12	4	5	1	3	1				11	4
WESTERN TIDEWATER DISTRICT												
NEWPORT NEWS CITY	13	9	3	4	2	1					8	4
COLONIAL PENINSULA AREA	3	2						1			3	1
UNKNOWN VA CITY OR COUNTY												
MEDICAL EXAMINER DISTRICTS, HEALTH MAINTENANCE ORGANIZATION REGIONS, AND PERINATAL REGIONS												
MED 1 - WESTERN VIRGINIA	38	41	23	29	1		1				13	12
MED 2 - NORTHERN VIRGINIA	318	288	202	186	1	5	1	1		1	114	95
MED 3 - CENTRAL VIRGINIA	70	81	36	39	4	5		3			30	34
MED 4 - TIDEWATER VIRGINIA	57	41	21	19	8	6	1				27	16
HMO 1 - SOUTHWEST VIRGINIA	1	8		4							1	4
HMO 2 - ROANOKE AREA	25	19	15	14	1		1				8	5
HMO 3 - BLUE RIDGE AREA	42	38	33	30			1				8	8
HMO 4 - NORTHERN VIRGINIA	309	290	189	182	2	6		2		1	118	99
HMO 5 - CENTRAL VIRGINIA	46	51	24	24	3	4		1			19	22
HMO 6 - HAMPTON ROADS	60	45	21	19	8	6	1	1			30	19
PER 1 - SOUTHWESTERN	13	26	8	18	1						4	8
PER 2 - WEST CENTRAL	53	39	37	30			2				14	9
PER 3 - EAST CENTRAL	61	75	33	37	4	5		2			24	31
PER 4 - NORTHERN	296	268	183	169	1	5		1		1	112	92
PER 5 - EASTERN	60	43	21	19	8	6	1	1			30	17
PLANNING DISTRICTS NOT COTERMINOUS WITH HEALTH DISTRICTS												
ALLEGHANY/ROANOKE PLAN DISTRICT 5	9	6	7	6	1						1	
NORTHERN VIRGINIA PLAN DISTRICT 8	296	268	183	169	1	5		1		1	112	92
WEST PIEDMONT PLANNING DISTRICT 12	8	11	2	7			1				5	4
RICHMOND REGIONAL PLAN DISTRICT 15	38	45	22	20	2	4		1			14	20
NORTHERN NECK PLANNING DISTRICT 17	1		1									
MIDDLE PENINSULA PLAN DISTRICT 18	1	2		1							1	1
CRATER PLANNING DISTRICT 19	3	4		1	1						2	3
SOUTHEASTERN VIRGINIA DISTRICT 20	35	21	13	10	4	4	1				17	7
PENINSULA PLANNING DISTRICT 21	19	17	3	7	3	1		1			13	8
HAMPTON ROADS PLAN DISTRICT 23	54	38	16	17	7	5	1	1			30	15

NOTE: The Colonial Peninsula Area is the Aggregate of James City County, York County, Poquoson City, and Williamsburg City.

TABLE 10
RESIDENT TEENAGE HISPANIC BIRTHS BY NATIONAL ORIGIN AND SEX BY HEALTH DISTRICTS AND HEALTH SERVICE AREAS, MEDICAL EXAMINER DISTRICTS, HMO AND PERINATAL REGIONS, AND PLANNING DISTRICTS
VIRGINIA, 2012

HEALTH AREAS AND DISTRICTS, HMO AND PERINATAL REGIONS, AND PLANNING DISTRICTS	RESIDENT TEENAGE HISPANIC BIRTHS		TEENAGE MEXICAN HISPANIC BIRTHS		TEENAGE PUERTO RICAN HISPANIC BIRTHS		TEENAGE CUBAN HISPANIC BIRTHS		TEENAGE CENTRAL AND SOUTH AMERICAN HISPANIC		TEENAGE OTHER AND UNKNOWN HISPANIC	
	MALE	FEMALE	MALE	FEMALE	MALE	FEMALE	MALE	FEMALE	MALE	FEMALE	MALE	FEMALE
HEALTH DISTRICTS AND HEALTH SERVICE AREAS												
COMMONWEALTH OF VIRGINIA	483	451	125	111	45	48	5	2	279	262	29	28
HEALTH SERVICE AREA I	72	72	26	23	10	7	1		31	32	4	10
CENTRAL SHENANDOAH DISTRICT 6	16	15	10	10	2	1	1		2	4	1	
LORD FAIRFAX DISTRICT 7	32	28	9	6	2	1			19	19	2	2
RAPPAHANNOCK DISTRICT 16	13	22	2	4	4	4			6	7	1	7
RAPPAHANNOCK/RAPIDAN DISTRICT 9	6	6	2	2	1	1			3	2		1
THOMAS JEFFERSON DISTRICT 10	5	1	3	1	1				1			
HEALTH SERVICE AREA II	281	256	37	34	7	9	2		218	201	17	12
ALEXANDRIA CITY DISTRICT	2	3							2	3		
ARLINGTON COUNTY DISTRICT	118	124	7	11	1	2			109	107	1	4
FAIRFAX HEALTH DISTRICT	51	48	7	6	3	2			39	38	2	2
LOUDOUN COUNTY DISTRICT	84	60	19	14	3	5	2		46	35	14	6
PRINCE WILLIAM HEALTH DISTRICT	26	21	4	3					22	18		
HEALTH SERVICE AREA III	22	28	15	17	3	5			3	4	1	2
LENOWISCO DISTRICT 1		1				1						
CUMBERLAND PLATEAU DISTRICT 2												
MOUNT ROGERS DISTRICT 3	2	8	1	3		2			1	1		2
NEW RIVER VALLEY DISTRICT 4		1		1								
ALLEGHANY HEALTH DISTRICT	4	2	3	1	1					1		
ROANOKE CITY DISTRICT	5	4	4	1		1			1	2		
CENTRAL VIRGINIA DISTRICT 11	4	2	2	2	1				1			
PITTSYLVANIA/DANVILLE DISTRICT	4	4	3	3		1					1	
WEST PIEDMONT HEALTH DISTRICT	3	6	2	6	1							
HEALTH SERVICE AREA IV	46	50	23	18	5	7		1	15	23	3	1
CHESTERFIELD HEALTH DISTRICT	9	15	5	5	2			1	1	8	1	1
CHICKAHOMINY HEALTH DISTRICT	29	31	11	11	3	6			13	14	2	
HENRICO COUNTY DISTRICT												
RICHMOND CITY DISTRICT												
CRATER HEALTH DISTRICT	3	3	2	2					1	1		
PIEDMONT DISTRICT 14	2	1	2			1						
SOUTHSIDE DISTRICT 13	3		3									
HEALTH SERVICE AREA V	62	45	24	19	20	20	2	1	12	2	4	3
EASTERN SHORE DISTRICT 22	2		1		1							
THREE RIVERS HEALTH DISTRICT	2	2	2	1		1						
HAMPTON CITY DISTRICT	13	9	5	2	5	5	1	1	1		1	1
PENINSULA HEALTH DISTRICT	8	11	4	7		3			2		2	1
CHESAPEAKE CITY DISTRICT												
NORFOLK CITY DISTRICT	6		2		4							
PORTSMOUTH CITY DISTRICT												
VIRGINIA BEACH CITY DISTRICT	2	2		1					2			1
WESTERN TIDEWATER DISTRICT	29	21	10	8	10	11	1		7	2	1	
NEWPORT NEWS CITY												
COLONIAL PENINSULA AREA	8	11	4	7		3			2		2	1
UNKNOWN VA CITY OR COUNTY												
MEDICAL EXAMINER DISTRICTS, HEALTH MAINTENANCE ORGANIZATION REGIONS, AND PERINATAL REGIONS												
MED 1 - WESTERN VIRGINIA	38	43	25	27	5	6	1		5	8	2	2
MED 2 - NORTHERN VIRGINIA	319	290	48	42	10	11	2		240	222	19	15
MED 3 - CENTRAL VIRGINIA	70	80	32	28	10	12		1	22	30	6	9
MED 4 - TIDEWATER VIRGINIA	56	38	20	14	20	19	2	1	12	2	2	2
HMO 1 - SOUTHWEST VIRGINIA	1	8		2		3			1	1		2
HMO 2 - ROANOKE AREA	37	34	25	24	5	3	1		4	7	2	
HMO 3 - BLUE RIDGE AREA	43	36	15	10	4	2			22	21	2	3
HMO 4 - NORTHERN VIRGINIA	286	269	38	38	9	11	2		220	203	17	17
HMO 5 - CENTRAL VIRGINIA	56	59	25	18	7	9		1	20	28	4	3
HMO 6 - HAMPTON ROADS	60	45	22	19	20	20	2	1	12	2	4	3
PER 1 - SOUTHWESTERN	14	22	10	12	2	4			2	4		2
PER 2 - WEST CENTRAL	67	56	29	24	7	4	1		26	25	4	3
PER 3 - EAST CENTRAL	61	74	27	23	9	12		1	21	30	4	8
PER 4 - NORTHERN	281	256	37	34	7	9	2		218	201	17	12
PER 5 - EASTERN	60	43	22	18	20	19	2	1	12	2	4	3
PLANNING DISTRICTS NOT COTERMINOUS WITH HEALTH DISTRICTS												
ALLEGHANY/ROANOKE PLAN DISTRICT 5	9	6	7	2	1	1			1	3		
NORTHERN VIRGINIA PLAN DISTRICT 8	281	256	37	34	7	9	2		218	201	17	12
WEST PIEDMONT PLANNING DISTRICT 12	7	10	5	9	1	1					1	
RICHMOND REGIONAL PLAN DISTRICT 15	38	45	16	15	5	6		1	14	22	3	1
NORTHERN NECK PLANNING DISTRICT 17	2	1	2	1								
MIDDLE PENINSULA PLAN DISTRICT 18		1				1						
CRATER PLANNING DISTRICT 19	3	4	2	3					1	1		
SOUTHEASTERN VIRGINIA DISTRICT 20	37	23	12	9	14	11	1		9	2	1	1
PENINSULA PLANNING DISTRICT 21	21	20	9	9	5	8	1	1	3		3	2
HAMPTON ROADS PLAN DISTRICT 23	58	43	21	18	19	19	2	1	12	2	4	3

NOTE: The Colonial Peninsula Area is the Aggregate of James City County, York County, Poquoson City, and Williamsburg City.

TABLE 11
RESIDENT TEENAGE LOW WEIGHT LIVE BIRTHS AND VERY LOW WEIGHT BIRTHS AGES 10-19 BY RACE WITH PERCENTS OF RESIDENT TEENAGE TOTAL LIVE BIRTHS BY PLANNING DISTRICT AND CITY OR COUNTY
VIRGINIA, 2012

PLANNING DISTRICT AND CITY / COUNTY	LOW WEIGHT LIVE BIRTHS UNDER 2,500 GRAMS								VERY LOW WEIGHT LIVE BIRTHS UNDER 1,500 GRAMS							
	NUMBER OF LOW WEIGHT BIRTHS				PERCENT OF TOTAL BIRTHS				NUMBER OF VERY LOW WEIGHT BIRTHS				PERCENT OF TOTAL BIRTHS			
	TOTAL	WHITE	BLACK	OTHER	TOTAL	WHITE	BLACK	OTHER	TOTAL	WHITE	BLACK	OTHER	TOTAL	WHITE	BLACK	OTHER
COMMONWEALTH OF VIRGINIA	644	272	324	48	10.5	8.2	14.4	8.8	141	56	72	13	2.3	1.7	3.2	2.4
PLANNING DISTRICT 1	11	11			8.2	8.5			3	3			2.2	2.3		
LEE COUNTY	5	5			11.9	12.2			1	1			2.4	2.4		
SCOTT COUNTY	4	4			21.1	22.2			2	2			10.5	11.1		
WISE COUNTY	2	2			3.4	3.5										
NORTON CITY																
PLANNING DISTRICT 2	14	14			10.3	10.5			3	3			2.2	2.3		
BUCHANAN COUNTY	1	1			3.8	4.0										
DICKENSON COUNTY	2	2			10.0	10.0										
RUSSELL COUNTY	6	6			16.7	16.7										
TAZEWELL COUNTY	5	5			9.3	9.6			3	3			5.6	5.8		
PLANNING DISTRICT 3	22	20	2		9.2	9.1	20.0		5	3	2		2.1	1.4	20.0	
BLAND COUNTY	1	1			14.3	14.3										
CARROLL COUNTY	1	1			2.9	3.1										
GRAYSON COUNTY																
SMYTH COUNTY	4	4			7.8	8.2										
WASHINGTON COUNTY	7	7			13.0	13.2			2	2			3.7	3.8		
WYTHE COUNTY	1	1			2.5	2.7										
BRISTOL CITY	3	1	2		15.8	6.7	50.0		3	1	2		15.8	6.7	50.0	
GALAX CITY	5	5			25.0	33.3										
PLANNING DISTRICT 4	13	12	1		8.6	8.5	12.5		2	2			1.3	1.4		
FLOYD COUNTY																
GILES COUNTY	1	1			5.0	5.0										
MONTGOMERY COUNTY	6	5	1		11.1	10.9	16.7									
PULASKI COUNTY	3	3			6.3	6.4										
RADFORD CITY	3	3			15.8	16.7			2	2			10.5	11.1		
PLANNING DISTRICT 5	21	12	8	1	8.5	7.3	10.4	16.7	5	2	2	1	2.0	1.2	2.6	16.7
ALLEGHANY COUNTY	1	1			8.3	8.3										
BOTETOURT COUNTY																
CRAIG COUNTY	2	2			66.7	66.7										
ROANOKE COUNTY																
COVINGTON CITY	3	2	1		27.3	25.0	33.3		1		1		9.1		33.3	
ROANOKE CITY	14	6	7	1	9.5	7.7	10.3	50.0	4	2	1	1	2.7	2.6	1.5	50.0
SALEM CITY	1	1			3.6	3.7										
PLANNING DISTRICT 6	24	20	2	2	10.8	10.2	18.2	13.3	8	4	2	2	3.6	2.0	18.2	13.3
AUGUSTA COUNTY	7	6	1		13.2	12.0	50.0		2	1	1		3.8	2.0	50.0	
BATH COUNTY	1	1			25.0	25.0			1	1			25.0	25.0		
HIGHLAND COUNTY																
ROCKBRIDGE COUNTY																
ROCKINGHAM COUNTY	8	8			17.0	19.0			1	1			2.1	2.4		
BUENA VISTA CITY																
HARRISONBURG CITY	3	1	1	1	7.0	3.2	33.3	11.1	3	1	1	1	7.0	3.2	33.3	11.1
LEXINGTON CITY	1	1			16.7	16.7										
STAUNTON CITY	1	1			3.0	3.4										
WAYNESBORO CITY	3	2		1	16.7	12.5		100.0	1			1	5.6			100.0
PLANNING DISTRICT 7	19	17	1	1	9.1	9.2	7.1	10.0	6	5		1	2.9	2.7		10.0
CLARKE COUNTY	1	1			10.0	10.0										
FREDERICK COUNTY	3	3			5.4	5.9			1	1			1.8	2.0		
PAGE COUNTY	1	1			3.8	4.0										
SHENANDOAH COUNTY	8	7	1		19.0	17.9	33.3		2	2			4.8	5.1		
WARREN COUNTY	5	5			15.2	17.2			2	2			6.1	6.9		
WINCHESTER CITY	1			1	2.4			16.7	1			1	2.4			16.7
PLANNING DISTRICT 8	93	40	28	25	9.3	7.3	14.5	9.5	21	9	7	5	2.1	1.6	3.6	1.9
ARLINGTON COUNTY	7	5	2		13.0	14.3	33.3		3	2	1		5.6	5.7	16.7	
FAIRFAX COUNTY	34	15	6	13	9.2	8.2	9.7	10.5	6	2		4	1.6	1.1		3.2
LOUDOUN COUNTY	8	6	1	1	7.3	8.5	8.3	3.8	1			1	0.9			3.8
PRINCE WILLIAM COUNTY	26	8	9	9	8.0	4.1	11.8	16.7	8	5	3		2.5	2.6	3.9	
ALEXANDRIA CITY	10	1	7	2	13.9	6.3	29.2	6.3	2		2		2.8		8.3	
FAIRFAX CITY																
FALLS CHURCH CITY																
MANASSAS CITY	8	5	3		13.6	11.9	23.1		1		1		1.7		7.7	
MANASSAS PARK CITY																
PLANNING DISTRICT 9	7	6	1		5.6	6.0	4.8									
CULPEPER COUNTY	4	4			8.3	10.3										
FAUQUIER COUNTY																
MADISON COUNTY	1		1		9.1		33.3									
ORANGE COUNTY	1	1			4.5	7.1										
RAPPAHANNOCK COUNTY	1	1			25.0	25.0										
PLANNING DISTRICT 10	13	6	6	1	10.5	7.7	15.4	14.3	1			1	0.8			14.3
ALBEMARLE COUNTY	4	4			10.0	15.4										
FLUVANNA COUNTY	2		2		18.2		40.0									
GREENE COUNTY	2		1	1	33.3		100.0	100.0	1			1	16.7			100.0
LOUISA COUNTY	1		1		3.4		33.3									
NELSON COUNTY	1	1			12.5	12.5										
CHARLOTTESVILLE CITY	3	1	2		10.0	10.0	11.1									
PLANNING DISTRICT 11	21	10	11		10.7	8.2	15.5		6	3	3		3.0	2.5	4.2	
AMHERST COUNTY	1	1			2.9	4.0										
APPOMATTOX COUNTY																
BEDFORD COUNTY	5	2	3		14.3	6.5	75.0		1	1			2.9	3.2		
CAMPBELL COUNTY	3	2	1		7.3	6.7	9.1									
BEDFORD CITY																
LYNCHBURG CITY	12	5	7		19.7	23.8	18.4		5	2	3		8.2	9.5	7.9	

[continued]

TABLE 11
RESIDENT TEENAGE LOW WEIGHT LIVE BIRTHS AND VERY LOW WEIGHT BIRTHS AGES 10-19 BY RACE WITH PERCENTS OF RESIDENT TEENAGE TOTAL LIVE BIRTHS BY PLANNING DISTRICT AND CITY OR COUNTY
VIRGINIA, 2012

PLANNING DISTRICT AND CITY / COUNTY	LOW WEIGHT LIVE BIRTHS UNDER 2,500 GRAMS								VERY LOW WEIGHT LIVE BIRTHS UNDER 1,500 GRAMS							
	NUMBER OF LOW WEIGHT BIRTHS				PERCENT OF TOTAL BIRTHS				NUMBER OF VERY LOW WEIGHT BIRTHS				PERCENT OF TOTAL BIRTHS			
	TOTAL	WHITE	BLACK	OTHER	TOTAL	WHITE	BLACK	OTHER	TOTAL	WHITE	BLACK	OTHER	TOTAL	WHITE	BLACK	OTHER
COMMONWEALTH OF VIRGINIA	644	272	324	48	10.5	8.2	14.4	8.8	141	56	72	13	2.3	1.7	3.2	2.4
PLANNING DISTRICT 12	28	16	12		12.0	10.9	16.0		10	5	5		4.3	3.4	6.7	
FRANKLIN COUNTY	5	5			9.8	10.6			2	2			3.9	4.3		
HENRY COUNTY	9	6	3		19.1	19.4	21.4		4	2	2		8.5	6.5	14.3	
PATRICK COUNTY																
PITTSYLVANIA COUNTY	4	2	2		8.3	7.4	11.8		1	1			2.1	3.7		
DANVILLE CITY	7	3	4		14.3	18.8	13.3		2		2		4.1		6.7	
MARTINSVILLE CITY	3		3		12.5		27.3		1		1		4.2		9.1	
PLANNING DISTRICT 13	16	1	15		16.3	2.9	24.2		1		1		1.0		1.6	
BRUNSWICK COUNTY	2		2		9.1		13.3									
HALIFAX COUNTY	9		9		22.0		37.5									
MECKLENBURG COUNTY	5	1	4		14.3	9.1	17.4		1		1		2.9		4.3	
PLANNING DISTRICT 14	22	9	12	1	18.6	14.8	22.6	25.0	3		3		2.5		5.7	
AMELIA COUNTY	1		1		7.1		16.7									
BUCKINGHAM COUNTY	6	4	2		42.9	44.4	40.0									
CHARLOTTE COUNTY																
CUMBERLAND COUNTY																
LUNENBURG COUNTY	4		4		18.2		26.7		3		3		13.6		20.0	
NOTTOWAY COUNTY	9	5	3	1	33.3	31.3	33.3	50.0								
PRINCE EDWARD COUNTY	2		2		12.5		15.4									
PLANNING DISTRICT 15	73	16	54	3	10.1	6.5	12.6	6.1	15	4	11		2.1	1.6	2.6	
CHARLES CITY COUNTY	1	1			25.0	33.3										
CHESTERFIELD COUNTY	12	8	4		5.6	7.3	4.8		4	3	1		1.9	2.8	1.2	
GOOCHLAND COUNTY																
HANOVER COUNTY	6	4	2		15.4	14.3	20.0		2	1	1		5.1	3.6	10.0	
HENRICO COUNTY	12		10	2	7.0		9.9	18.2	4		4		2.3		4.0	
NEW KENT COUNTY	1	1			8.3	9.1										
POWHATAN COUNTY	1	1			6.7	7.1										
RICHMOND CITY	40	1	38	1	15.2	5.0	16.6	6.7	5		5		1.9		2.2	
PLANNING DISTRICT 16	26	11	13	2	8.8	6.0	14.4	10.0	5	1	3	1	1.7	0.5	3.3	5.0
CAROLINE COUNTY	3	1	2		9.1	4.2	22.2		1		1		3.0		11.1	
KING GEORGE COUNTY	3	1	2		10.7	5.6	20.0									
SPOTSYLVANIA COUNTY	4		2	2	4.0		8.0	16.7	2		1	1	2.0		4.0	8.3
STAFFORD COUNTY	12	7	5		11.7	11.1	14.7		1	1			1.0	1.6		
FREDERICKSBURG CITY	4	2	2		13.3	12.5	16.7		1		1		3.3		8.3	
PLANNING DISTRICT 17	2		1	1	8.7		8.3	50.0	1			1	4.3			50.0
LANCASTER COUNTY	1		1		25.0		33.3									
NORTHUMBERLAND COUNTY																
RICHMOND COUNTY																
WESTMORELAND COUNTY	1			1	7.1			50.0	1			1	7.1			50.0
PLANNING DISTRICT 18	8	4	4		12.7	8.9	28.6		2	2			3.2	4.4		
ESSEX COUNTY	4		4		23.5		44.4									
GLOUCESTER COUNTY	4	4			15.4	16.7			2	2			7.7	8.3		
KING AND QUEEN COUNTY																
KING WILLIAM COUNTY																
MATHEWS COUNTY																
MIDDLESEX COUNTY																
PLANNING DISTRICT 19	28	4	23	1	12.1	5.2	16.0	9.1	7	2	5		3.0	2.6	3.5	
DINWIDDIE COUNTY	2		1	1	8.0		9.1	33.3								
GREENSVILLE COUNTY	1		1		6.3		8.3		1		1		6.3		8.3	
PRINCE GEORGE COUNTY	4	1	3		16.7	8.3	25.0									
SURRY COUNTY																
SUSSEX COUNTY	1		1		10.0		20.0		1		1		10.0		20.0	
COLONIAL HEIGHTS CITY	2	2			9.5	10.5			2	2			9.5	10.5		
EMPORIA CITY																
HOPEWELL CITY	9		9		19.1		28.1		3		3		6.4		9.4	
PETERSBURG CITY	9	1	8		10.8	7.7	12.1									
PLANNING DISTRICT 20	128	27	94	7	12.0	7.8	14.6	9.5	24	4	19	1	2.3	1.1	3.0	1.4
ISLE OF WIGHT COUNTY																
SOUTHAMPTON COUNTY																
CHESAPEAKE CITY	14	2	10	2	8.5	2.9	12.5	13.3	3		2	1	1.8		2.5	6.7
FRANKLIN CITY	2	1	1		10.5	16.7	7.7									
NORFOLK CITY	50	6	42	2	14.5	9.5	15.7	13.3	11		11		3.2		4.1	
PORTSMOUTH CITY	21	3	18		15.8	12.0	17.5		3		3		2.3		2.9	
SUFFOLK CITY	11	1	10		15.7	4.2	21.7		1		1		1.4		2.2	
VIRGINIA BEACH CITY	30	14	13	3	9.6	9.2	10.7	7.7	6	4	2		1.9	2.6	1.7	
PLANNING DISTRICT 21	49	15	32	2	10.8	10.2	12.2	4.3	11	4	7		2.4	2.7	2.7	
JAMES CITY COUNTY	4	1	3		11.1	7.1	18.8		1		1		2.8		6.3	
YORK COUNTY	2	1	1		11.8	7.7	25.0									
HAMPTON CITY	15	5	9	1	10.3	11.6	10.5	6.3	1		1		0.7		1.2	
NEWPORT NEWS CITY	27	7	19	1	10.9	10.1	12.2	4.3	9	4	5		3.6	5.8	3.2	
POQUOSON CITY	1	1			33.3	33.3										
WILLIAMSBURG CITY																
PLANNING DISTRICT 22	6	1	4	1	14.6	6.3	18.2	33.3	2		2		4.9		9.1	
ACCOMACK COUNTY	4		3	1	12.5		17.6	33.3	1		1		3.1		5.9	
NORTHAMPTON COUNTY	2	1	1		22.2	25.0	20.0		1		1		11.1		20.0	
PLANNING DISTRICT 23	177	42	126	9	11.6	8.5	13.9	7.5	35	8	26	1	2.3	1.6	2.9	0.8
UNKNOWN VA CITY OR COUNTY																

NOTE: PLANNING DISTRICT 23, THE HAMPTON ROADS PLANNING DISTRICT, IS THE AGGREGATE OF PLANNING DISTRICTS 20 AND 21.

TABLE 12
RESIDENT TEENAGE PLURAL LIVE BIRTHS AND BIRTHS WITH ONE OR MORE CONGENITAL ANOMALY AGES 10-19 BY RACE WITH PERCENTS OF RESIDENT TEENAGE TOTAL LIVE BIRTHS BY PLANNING DISTRICT AND CITY OR COUNTY
VIRGINIA, 2012

PLANNING DISTRICT AND CITY / COUNTY	TEENAGE PLURAL LIVE BIRTHS								LIVE BIRTHS WITH ONE OR MORE CONGENITAL ANOMALY							
	NUMBER OF PLURAL LIVE BIRTHS				PERCENT OF TOTAL BIRTHS				NUMBER OF BIRTHS WITH ANOMALIES				PERCENT OF TOTAL BIRTHS			
	TOTAL	WHITE	BLACK	OTHER	TOTAL	WHITE	BLACK	OTHER	TOTAL	WHITE	BLACK	OTHER	TOTAL	WHITE	BLACK	OTHER
COMMONWEALTH OF VIRGINIA	137	51	74	12	2.2	1.5	3.3	2.2	60	37	20	3	1.0	1.1	0.9	0.5
PLANNING DISTRICT 1	4	4			3.0	3.1			3	3			2.2	2.3		
LEE COUNTY	2	2			4.8	4.9			1	1			2.4	2.4		
SCOTT COUNTY																
WISE COUNTY	2	2			3.4	3.5			2	2			3.4	3.5		
NORTON CITY																
PLANNING DISTRICT 2									3	3			2.2	2.3		
BUCHANAN COUNTY									1	1			3.8	4.0		
DICKENSON COUNTY																
RUSSELL COUNTY									1	1			2.8	2.8		
TAZEWELL COUNTY									1	1			1.9	1.9		
PLANNING DISTRICT 3	10	8	2		4.2	3.6	20.0		3	3			1.3	1.4		
BLAND COUNTY																
CARROLL COUNTY									1	1			2.9	3.1		
GRAYSON COUNTY																
SMYTH COUNTY	4	4			7.8	8.2										
WASHINGTON COUNTY	2	2			3.7	3.8										
WYTHE COUNTY									2	2			5.0	5.4		
BRISTOL CITY	2		2		10.5		50.0									
GALAX CITY	2	2			10.0	13.3										
PLANNING DISTRICT 4	4	4			2.6	2.8										
FLOYD COUNTY																
GILES COUNTY																
MONTGOMERY COUNTY	2	2			3.7	4.3										
PULASKI COUNTY																
RADFORD CITY	2	2			10.5	11.1										
PLANNING DISTRICT 5									3	3			1.2	1.8		
ALLEGHANY COUNTY									1	1			8.3	8.3		
BOTETOURT COUNTY																
CRAIG COUNTY									1	1			33.3	33.3		
ROANOKE COUNTY																
COVINGTON CITY																
ROANOKE CITY									1	1			0.7	1.3		
SALEM CITY																
PLANNING DISTRICT 6	4	4			1.8	2.0			3	3			1.3	1.5		
AUGUSTA COUNTY	2	2			3.8	4.0			3	3			5.7	6.0		
BATH COUNTY																
HIGHLAND COUNTY																
ROCKBRIDGE COUNTY																
ROCKINGHAM COUNTY																
BUENA VISTA CITY																
HARRISONBURG CITY																
LEXINGTON CITY																
STAUNTON CITY																
WAYNESBORO CITY	2	2			11.1	12.5										
PLANNING DISTRICT 7	2	2			1.0	1.1			8	7	1		3.8	3.8	7.1	
CLARKE COUNTY																
FREDERICK COUNTY									1	1			1.8	2.0		
PAGE COUNTY									2	2			7.7	8.0		
SHENANDOAH COUNTY	2	2			4.8	5.1			2	1	1		4.8	2.6	33.3	
WARREN COUNTY									3	3			9.1	10.3		
WINCHESTER CITY																
PLANNING DISTRICT 8	11	5	2	4	1.1	0.9	1.0	1.5	3	1	1	1	0.3	0.2	0.5	0.4
ARLINGTON COUNTY																
FAIRFAX COUNTY	3	1		2	0.8	0.5		1.6								
LOUDOUN COUNTY									1			1	0.9			3.8
PRINCE WILLIAM COUNTY	4	2		2	1.2	1.0		3.7	1		1		0.3		1.3	
ALEXANDRIA CITY	2		2		2.8		8.3		1	1			1.4	6.3		
FAIRFAX CITY																
FALLS CHURCH CITY																
MANASSAS CITY	2	2			3.4	4.8										
MANASSAS PARK CITY																
PLANNING DISTRICT 9									2	2			1.6	2.0		
CULPEPER COUNTY																
FAUQUIER COUNTY																
MADISON COUNTY																
ORANGE COUNTY									1	1			4.5	7.1		
RAPPAHANNOCK COUNTY									1	1			25.0	25.0		
PLANNING DISTRICT 10	6	4	2		4.8	5.1	5.1									
ALBEMARLE COUNTY	2	2			5.0	7.7										
FLUVANNA COUNTY																
GREENE COUNTY																
LOUISA COUNTY																
NELSON COUNTY																
CHARLOTTESVILLE CITY	4	2	2		13.3	20.0	11.1									
PLANNING DISTRICT 11	6	2	4		3.0	1.6	5.6		2	1	1		1.0	0.8	1.4	
AMHERST COUNTY																
APPOMATTOX COUNTY																
BEDFORD COUNTY	2		2		5.7		50.0		1	1			2.9	3.2		
CAMPBELL COUNTY									1		1		2.4		9.1	
BEDFORD CITY																
LYNCHBURG CITY	4	2	2		6.6	9.5	5.3									

[continued]

TABLE 12
RESIDENT TEENAGE PLURAL LIVE BIRTHS AND BIRTHS WITH ONE OR MORE CONGENITAL ANOMALY AGES 10-19 BY RACE WITH PERCENTS OF RESIDENT TEENAGE TOTAL LIVE BIRTHS BY PLANNING DISTRICT AND CITY OR COUNTY
VIRGINIA, 2012

PLANNING DISTRICT AND CITY / COUNTY	TEENAGE PLURAL LIVE BIRTHS								LIVE BIRTHS WITH ONE OR MORE CONGENITAL ANOMALY							
	NUMBER OF PLURAL LIVE BIRTHS				PERCENT OF TOTAL BIRTHS				NUMBER OF BIRTHS WITH ANOMALIES				PERCENT OF TOTAL BIRTHS			
	TOTAL	WHITE	BLACK	OTHER	TOTAL	WHITE	BLACK	OTHER	TOTAL	WHITE	BLACK	OTHER	TOTAL	WHITE	BLACK	OTHER
COMMONWEALTH OF VIRGINIA	137	51	74	12	2.2	1.5	3.3	2.2	60	37	20	3	1.0	1.1	0.9	0.5
PLANNING DISTRICT 12	8	4	4		3.4	2.7	5.3		2	1	1		0.9	0.7	1.3	
FRANKLIN COUNTY	2	2			3.9	4.3										
HENRY COUNTY	2	2			4.3	6.5										
PATRICK COUNTY																
PITTSYLVANIA COUNTY	2		2		4.2		11.8		1	1			2.1	3.7		
DANVILLE CITY	2		2		4.1		6.7		1		1		2.0		3.3	
MARTINSVILLE CITY																
PLANNING DISTRICT 13	4		4		4.1		6.5		2	1	1		2.0	2.9	1.6	
BRUNSWICK COUNTY																
HALIFAX COUNTY	4		4		9.8		16.7		1		1		2.4		4.2	
MECKLENBURG COUNTY									1	1			2.9	9.1		
PLANNING DISTRICT 14	10	2	8		8.5	3.3	15.1		2	2			1.7	3.3		
AMELIA COUNTY																
BUCKINGHAM COUNTY	2		2		14.3		40.0		1	1			7.1	11.1		
CHARLOTTE COUNTY									1	1			5.9	7.1		
CUMBERLAND COUNTY																
LUNENBURG COUNTY	2		2		9.1		13.3									
NOTTOWAY COUNTY	4	2	2		14.8	12.5	22.2									
PRINCE EDWARD COUNTY	2		2		12.5		15.4									
PLANNING DISTRICT 15	16	2	14		2.2	0.8	3.3		6	3	2	1	0.8	1.2	0.5	2.0
CHARLES CITY COUNTY																
CHESTERFIELD COUNTY									3	2	1		1.4	1.8	1.2	
GOOCHLAND COUNTY																
HANOVER COUNTY	2	2			5.1	7.1										
HENRICO COUNTY	2		2		1.2		2.0		1		1		0.6		1.0	
NEW KENT COUNTY									2	1		1	16.7	9.1		100.0
POWHATAN COUNTY																
RICHMOND CITY	12		12		4.5		5.2									
PLANNING DISTRICT 16	6	2	4		2.0	1.1	4.4		2	1	1		0.7	0.5	1.1	
CAROLINE COUNTY	2	2			6.1	8.3										
KING GEORGE COUNTY									1	1			3.6	5.6		
SPOTSYLVANIA COUNTY																
STAFFORD COUNTY	4		4		3.9		11.8		1		1		1.0		2.9	
FREDERICKSBURG CITY																
PLANNING DISTRICT 17																
LANCASTER COUNTY																
NORTHUMBERLAND COUNTY																
RICHMOND COUNTY																
WESTMORELAND COUNTY																
PLANNING DISTRICT 18	2	2			3.2	4.4										
ESSEX COUNTY																
GLOUCESTER COUNTY	2	2			7.7	8.3										
KING AND QUEEN COUNTY																
KING WILLIAM COUNTY																
MATHEWS COUNTY																
MIDDLESEX COUNTY																
PLANNING DISTRICT 19	6		4	2	2.6		2.8	18.2	2		2		0.9		1.4	
DINWIDDIE COUNTY	2			2	8.0			66.7								
GREENSVILLE COUNTY																
PRINCE GEORGE COUNTY	2		2		8.3		16.7									
SURRY COUNTY																
SUSSEX COUNTY									1		1		10.0		20.0	
COLONIAL HEIGHTS CITY																
EMPORIA CITY																
HOPEWELL CITY																
PETERSBURG CITY	2		2		2.4		3.0		1		1		1.2		1.5	
PLANNING DISTRICT 20	32	4	24	4	3.0	1.1	3.7	5.4	8	3	5		0.8	0.9	0.8	
ISLE OF WIGHT COUNTY																
SOUTHAMPTON COUNTY																
CHESAPEAKE CITY									4	1	3		2.4	1.4	3.8	
FRANKLIN CITY	2		2		10.5		15.4		1		1		5.3		7.7	
NORFOLK CITY	12		10	2	3.5		3.7	13.3								
PORTSMOUTH CITY	2		2		1.5		1.9									
SUFFOLK CITY	4		4		5.7		8.7									
VIRGINIA BEACH CITY	12	4	6	2	3.8	2.6	5.0	5.1	3	2	1		1.0	1.3	0.8	
PLANNING DISTRICT 21	6	2	2	2	1.3	1.4	0.8	4.3	6		5	1	1.3		1.9	2.2
JAMES CITY COUNTY									1		1		2.8		6.3	
YORK COUNTY																
HAMPTON CITY	2	2			1.4	4.7			1		1		0.7		1.2	
NEWPORT NEWS CITY	4		2	2	1.6		1.3	8.7	3		3		1.2		1.9	
POQUOSON CITY																
WILLIAMSBURG CITY									1			1	16.7			100.0
PLANNING DISTRICT 22																
ACCOMACK COUNTY																
NORTHAMPTON COUNTY																
PLANNING DISTRICT 23	38	6	26	6	2.5	1.2	2.9	5.0	14	3	10	1	0.9	0.6	1.1	0.8
UNKNOWN VA CITY OR COUNTY																

NOTE: PLANNING DISTRICT 23, THE HAMPTON ROADS PLANNING DISTRICT, IS THE AGGREGATE OF PLANNING DISTRICTS 20 AND 21.

TABLE 13
RESIDENT TEENAGE LIVE BIRTHS AGES 10-19 BY TRIMESTER PRENATAL CARE BEGAN WITH PERCENTS TRIMESTER CARE BEGAN OF TOTAL TEENAGE BIRTHS BY PLANNING DISTRICT AND CITY OR COUNTY
VIRGINIA, 2012

PLANNING DISTRICT AND CITY / COUNTY	RESIDENT TEENAGE BIRTHS	TRIMESTER CARE BEGAN					PERCENT BEGINNING CARE IN			
		FIRST 13 WEEKS	SECOND 14 WEEKS	THIRD 13 WEEKS	NO CARE	CARE UNKNOWN	FIRST 13 WEEKS	SECOND 14 WEEKS	THIRD 13 WEEKS	NO CARE
COMMONWEALTH OF VIRGINIA	6,134	4,468	1,134	253	95	184	72.8	18.5	4.1	1.5
PLANNING DISTRICT 1	134	80	18	1		35	59.7	13.4	0.7	
LEE COUNTY	42	24	7			11	57.1	16.7		
SCOTT COUNTY	19	3	1			15	15.8	5.3		
WISE COUNTY	58	44	6	1		7	75.9	10.3	1.7	
NORTON CITY	15	9	4			2	60.0	26.7		
PLANNING DISTRICT 2	136	95	10	3	2	26	69.9	7.4	2.2	1.5
BUCHANAN COUNTY	26	18	2		2	4	69.2	7.7		7.7
DICKENSON COUNTY	20	16	1	1		2	80.0	5.0	5.0	
RUSSELL COUNTY	36	28	2	2		4	77.8	5.6	5.6	
TAZEWELL COUNTY	54	33	5			16	61.1	9.3		
PLANNING DISTRICT 3	238	171	19	6		42	71.8	8.0	2.5	
BLAND COUNTY	7	4	1			2	57.1	14.3		
CARROLL COUNTY	35	24	3	1		7	68.6	8.6	2.9	
GRAYSON COUNTY	12	11				1	91.7			
SMYTH COUNTY	51	44	3			4	86.3	5.9		
WASHINGTON COUNTY	54	30	3	3		18	55.6	5.6	5.6	
WYTHE COUNTY	40	32	8				80.0	20.0		
BRISTOL CITY	19	7		2		10	36.8		10.5	
GALAX CITY	20	19	1				95.0	5.0		
PLANNING DISTRICT 4	152	118	28	3	3		77.6	18.4	2.0	2.0
FLOYD COUNTY	11	9	2				81.8	18.2		
GILES COUNTY	20	13	5	1	1		65.0	25.0	5.0	5.0
MONTGOMERY COUNTY	54	40	12	1	1		74.1	22.2	1.9	1.9
PULASKI COUNTY	48	42	6				87.5	12.5		
RADFORD CITY	19	14	3	1	1		73.7	15.8	5.3	5.3
PLANNING DISTRICT 5	247	224	8	3	1	11	90.7	3.2	1.2	0.4
ALLEGHANY COUNTY	12	2				10	16.7			
BOTETOURT COUNTY	8	8					100.0			
CRAIG COUNTY	3	3					100.0			
ROANOKE COUNTY	37	32	5				86.5	13.5		
COVINGTON CITY	11	10				1	90.9			
ROANOKE CITY	148	144	1	2	1		97.3	0.7	1.4	0.7
SALEM CITY	28	25	2	1			89.3	7.1	3.6	
PLANNING DISTRICT 6	223	154	56	11	1	1	69.1	25.1	4.9	0.4
AUGUSTA COUNTY	53	42	11				79.2	20.8		
BATH COUNTY	4	2	1			1	50.0	25.0		
HIGHLAND COUNTY										
ROCKBRIDGE COUNTY	12	10	2				83.3	16.7		
ROCKINGHAM COUNTY	47	30	13	3	1		63.8	27.7	6.4	2.1
BUENA VISTA CITY	7	5	2				71.4	28.6		
HARRISONBURG CITY	43	27	12	4			62.8	27.9	9.3	
LEXINGTON CITY	6	4	2				66.7	33.3		
STAUNTON CITY	33	21	8	4			63.6	24.2	12.1	
WAYNESBORO CITY	18	13	5				72.2	27.8		
PLANNING DISTRICT 7	209	146	46	8	5	4	69.9	22.0	3.8	2.4
CLARKE COUNTY	10	5	5				50.0	50.0		
FREDERICK COUNTY	56	42	6	3	4	1	75.0	10.7	5.4	7.1
PAGE COUNTY	26	16	9	1			61.5	34.6	3.8	
SHENANDOAH COUNTY	42	28	13	1			66.7	31.0	2.4	
WARREN COUNTY	33	27	5	1			81.8	15.2	3.0	
WINCHESTER CITY	42	28	8	2	1	3	66.7	19.0	4.8	2.4
PLANNING DISTRICT 8	1,003	644	241	71	31	16	64.2	24.0	7.1	3.1
ARLINGTON COUNTY	54	24	13	15	1	1	44.4	24.1	27.8	1.9
FAIRFAX COUNTY	370	240	90	24	8	8	64.9	24.3	6.5	2.2
LOUDOUN COUNTY	109	81	20	8			74.3	18.3	7.3	
PRINCE WILLIAM COUNTY	325	212	82	13	14	4	65.2	25.2	4.0	4.3
ALEXANDRIA CITY	72	40	21	6	3	2	55.6	29.2	8.3	4.2
FAIRFAX CITY	8	7	1				87.5	12.5		
FALLS CHURCH CITY	3	2		1			66.7		33.3	
MANASSAS CITY	59	37	13	4	4	1	62.7	22.0	6.8	6.8
MANASSAS PARK CITY	3	1	1		1		33.3	33.3		33.3
PLANNING DISTRICT 9	126	73	40	13			57.9	31.7	10.3	
CULPEPER COUNTY	48	30	11	7			62.5	22.9	14.6	
FAUQUIER COUNTY	41	22	14	5			53.7	34.1	12.2	
MADISON COUNTY	11	5	6				45.5	54.5		
ORANGE COUNTY	22	14	8				63.6	36.4		
RAPPAHANNOCK COUNTY	4	2	1	1			50.0	25.0	25.0	
PLANNING DISTRICT 10	124	88	28	7		1	71.0	22.6	5.6	
ALBEMARLE COUNTY	40	26	9	5			65.0	22.5	12.5	
FLUVANNA COUNTY	11	9	2				81.8	18.2		
GREENE COUNTY	6	4	2				66.7	33.3		
LOUISA COUNTY	29	24	5				82.8	17.2		
NELSON COUNTY	8	6	1	1			75.0	12.5	12.5	
CHARLOTTESVILLE CITY	30	19	9	1		1	63.3	30.0	3.3	
PLANNING DISTRICT 11	197	153	39	1	1	3	77.7	19.8	0.5	0.5
AMHERST COUNTY	35	27	7	1			77.1	20.0	2.9	
APPOMATTOX COUNTY	16	13	3				81.3	18.8		
BEDFORD COUNTY	35	27	7			1	77.1	20.0		
CAMPBELL COUNTY	41	32	7		1	1	78.0	17.1		2.4
BEDFORD CITY	9	9					100.0			
LYNCHBURG CITY	61	45	15			1	73.8	24.6		

[continued]

TABLE 13
RESIDENT TEENAGE LIVE BIRTHS AGES 10-19 BY TRIMESTER PRENATAL CARE BEGAN WITH PERCENTS TRIMESTER CARE BEGAN OF TOTAL TEENAGE BIRTHS BY PLANNING DISTRICT AND CITY OR COUNTY
VIRGINIA, 2012

PLANNING DISTRICT AND CITY / COUNTY	RESIDENT TEENAGE BIRTHS	TRIMESTER CARE BEGAN					PERCENT BEGINNING CARE IN			
		FIRST 13 WEEKS	SECOND 14 WEEKS	THIRD 13 WEEKS	NO CARE	CARE UNKNOWN	FIRST 13 WEEKS	SECOND 14 WEEKS	THIRD 13 WEEKS	NO CARE
COMMONWEALTH OF VIRGINIA	6,134	4,468	1,134	253	95	184	72.8	18.5	4.1	1.5
PLANNING DISTRICT 12	234	165	30	2	2	35	70.5	12.8	0.9	0.9
FRANKLIN COUNTY	51	49			1	1	96.1			2.0
HENRY COUNTY	47	28	9			10	59.6	19.1		
PATRICK COUNTY	15	4				11	26.7			
PITTSYLVANIA COUNTY	48	39	4	1		4	81.3	8.3	2.1	
DANVILLE CITY	49	29	13	1		6	59.2	26.5	2.0	
MARTINSVILLE CITY	24	16	4		1	3	66.7	16.7		4.2
PLANNING DISTRICT 13	98	62	25	5	6		63.3	25.5	5.1	6.1
BRUNSWICK COUNTY	22	15	5	2			68.2	22.7	9.1	
HALIFAX COUNTY	41	25	12	2	2		61.0	29.3	4.9	4.9
MECKLENBURG COUNTY	35	22	8	1	4		62.9	22.9	2.9	11.4
PLANNING DISTRICT 14	118	80	27	6	5		67.8	22.9	5.1	4.2
AMELIA COUNTY	14	11	1	2			78.6	7.1	14.3	
BUCKINGHAM COUNTY	14	12	2				85.7	14.3		
CHARLOTTE COUNTY	17	12	5				70.6	29.4		
CUMBERLAND COUNTY	8	6	2				75.0	25.0		
LUNENBURG COUNTY	22	9	6	3	4		40.9	27.3	13.6	18.2
NOTTOWAY COUNTY	27	22	5				81.5	18.5		
PRINCE EDWARD COUNTY	16	8	6	1	1		50.0	37.5	6.3	6.3
PLANNING DISTRICT 15	722	589	89	32	11	1	81.6	12.3	4.4	1.5
CHARLES CITY COUNTY	4	2	2				50.0	50.0		
CHESTERFIELD COUNTY	213	184	19	7	3		86.4	8.9	3.3	1.4
GOOCHLAND COUNTY	4	3	1				75.0	25.0		
HANOVER COUNTY	39	31	4	3		1	79.5	10.3	7.7	
HENRICO COUNTY	171	132	24	10	5		77.2	14.0	5.8	2.9
NEW KENT COUNTY	12	11		1			91.7		8.3	
POWHATAN COUNTY	15	14	1				93.3	6.7		
RICHMOND CITY	264	212	38	11	3		80.3	14.4	4.2	1.1
PLANNING DISTRICT 16	294	200	75	13	4	2	68.0	25.5	4.4	1.4
CAROLINE COUNTY	33	25	6	2			75.8	18.2	6.1	
KING GEORGE COUNTY	28	20	5	2		1	71.4	17.9	7.1	
SPOTSYLVANIA COUNTY	100	65	31	3	1		65.0	31.0	3.0	1.0
STAFFORD COUNTY	103	71	22	6	3	1	68.9	21.4	5.8	2.9
FREDERICKSBURG CITY	30	19	11				63.3	36.7		
PLANNING DISTRICT 17	23	16	5	2			69.6	21.7	8.7	
LANCASTER COUNTY	4	2	2				50.0	50.0		
NORTHUMBERLAND COUNTY	4	3	1				75.0	25.0		
RICHMOND COUNTY	1	1					100.0			
WESTMORELAND COUNTY	14	10	2	2			71.4	14.3	14.3	
PLANNING DISTRICT 18	63	42	14	6	1		66.7	22.2	9.5	1.6
ESSEX COUNTY	17	9	5	3			52.9	29.4	17.6	
GLOUCESTER COUNTY	26	21	4	1			80.8	15.4	3.8	
KING AND QUEEN COUNTY	7	6	1				85.7	14.3		
KING WILLIAM COUNTY	7	2	2	2	1		28.6	28.6	28.6	14.3
MATHEWS COUNTY	2	2					100.0			
MIDDLESEX COUNTY	4	2	2				50.0	50.0		
PLANNING DISTRICT 19	232	184	37	9	1	1	79.3	15.9	3.9	0.4
DINWIDDIE COUNTY	25	19	5	1			76.0	20.0	4.0	
GREENSVILLE COUNTY	16	11	3	1		1	68.8	18.8	6.3	
PRINCE GEORGE COUNTY	24	21	3				87.5	12.5		
SURRY COUNTY	1	1					100.0			
SUSSEX COUNTY	10	10					100.0			
COLONIAL HEIGHTS CITY	21	19	2				90.5	9.5		
EMPORIA CITY	5	2	2		1		40.0	40.0		20.0
HOPEWELL CITY	47	37	8	2			78.7	17.0	4.3	
PETERSBURG CITY	83	64	14	5			77.1	16.9	6.0	
PLANNING DISTRICT 20	1,065	764	247	40	11	3	71.7	23.2	3.8	1.0
ISLE OF WIGHT COUNTY	12	9	2	1			75.0	16.7	8.3	
SOUTHAMPTON COUNTY	7	5	1	1			71.4	14.3	14.3	
CHESAPEAKE CITY	165	119	36	8	1	1	72.1	21.8	4.8	0.6
FRANKLIN CITY	19	14	5				73.7	26.3		
NORFOLK CITY	346	257	76	11	2		74.3	22.0	3.2	0.6
PORTSMOUTH CITY	133	92	34	5	1	1	69.2	25.6	3.8	0.8
SUFFOLK CITY	70	49	16	4	1		70.0	22.9	5.7	1.4
VIRGINIA BEACH CITY	313	219	77	10	6	1	70.0	24.6	3.2	1.9
PLANNING DISTRICT 21	455	393	43	9	10		86.4	9.5	2.0	2.2
JAMES CITY COUNTY	36	20	10	5	1		55.6	27.8	13.9	2.8
YORK COUNTY	17	14	2	1			82.4	11.8	5.9	
HAMPTON CITY	145	129	11	1	4		89.0	7.6	0.7	2.8
NEWPORT NEWS CITY	248	222	19	2	5		89.5	7.7	0.8	2.0
POQUOSON CITY	3	3					100.0			
WILLIAMSBURG CITY	6	5	1				83.3	16.7		
PLANNING DISTRICT 22	41	27	9	2		3	65.9	22.0	4.9	
ACCOMACK COUNTY	32	21	6	2		3	65.6	18.8	6.3	
NORTHAMPTON COUNTY	9	6	3				66.7	33.3		
PLANNING DISTRICT 23	1,520	1,157	290	49	21	3	76.1	19.1	3.2	1.4
UNKNOWN VA CITY OR COUNTY										

NOTE: PLANNING DISTRICT 23, THE HAMPTON ROADS PLANNING DISTRICT, IS THE AGGREGATE OF PLANNING DISTRICTS 20 AND 21.

TABLE 14
RESIDENT TEENAGE LIVE BIRTHS BY NUMBER OF PRENATAL VISITS WITH PERCENTS PRENATAL VISITS OF TOTAL TEENAGE BIRTHS BY PLANNING DISTRICT AND CITY OR COUNTY
VIRGINIA, 2012

PLANNING DISTRICT AND CITY / COUNTY	RESIDENT TEENAGE BIRTHS	NUMBER OF TEENAGE PRENATAL VISITS					PERCENT PRENATAL VISITS OF TOTAL BIRTHS				
		NO VISITS	1-9 VISITS	10-14 VISITS	15 UP VISITS	VISITS UNKNOWN	NO VISITS	1-9 VISITS	10-14 VISITS	15 UP VISITS	VISITS UNKNOWN
COMMONWEALTH OF VIRGINIA	6,134	96	1,591	3,777	642	28	1.6	25.9	61.6	10.5	0.5
PLANNING DISTRICT 1	134		35	77	17	5		26.1	57.5	12.7	3.7
LEE COUNTY	42		11	24	6	1		26.2	57.1	14.3	2.4
SCOTT COUNTY	19		10	6	1	2		52.6	31.6	5.3	10.5
WISE COUNTY	58		12	39	5	2		20.7	67.2	8.6	3.4
NORTON CITY	15		2	8	5			13.3	53.3	33.3	
PLANNING DISTRICT 2	136	2	20	83	29	2	1.5	14.7	61.0	21.3	1.5
BUCHANAN COUNTY	26	2	3	13	8		7.7	11.5	50.0	30.8	
DICKENSON COUNTY	20		3	15	1	1		15.0	75.0	5.0	5.0
RUSSELL COUNTY	36		7	25	3	1		19.4	69.4	8.3	2.8
TAZEWELL COUNTY	54		7	30	17			13.0	55.6	31.5	
PLANNING DISTRICT 3	238		31	159	45	3		13.0	66.8	18.9	1.3
BLAND COUNTY	7			4	3				57.1	42.9	
CARROLL COUNTY	35		2	15	18			5.7	42.9	51.4	
GRAYSON COUNTY	12		2	7	3			16.7	58.3	25.0	
SMYTH COUNTY	51		5	44	1	1		9.8	86.3	2.0	2.0
WASHINGTON COUNTY	54		11	40	2	1		20.4	74.1	3.7	1.9
WYTHE COUNTY	40		8	23	9			20.0	57.5	22.5	
BRISTOL CITY	19		3	15		1		15.8	78.9		5.3
GALAX CITY	20			11	9				55.0	45.0	
PLANNING DISTRICT 4	152	3	37	98	14		2.0	24.3	64.5	9.2	
FLOYD COUNTY	11		3	7	1			27.3	63.6	9.1	
GILES COUNTY	20	1	6	9	4		5.0	30.0	45.0	20.0	
MONTGOMERY COUNTY	54	1	16	32	5		1.9	29.6	59.3	9.3	
PULASKI COUNTY	48		9	36	3			18.8	75.0	6.3	
RADFORD CITY	19	1	3	14	1		5.3	15.8	73.7	5.3	
PLANNING DISTRICT 5	247	1	19	217	10		0.4	7.7	87.9	4.0	
ALLEGHANY COUNTY	12			7	5				58.3	41.7	
BOTETOURT COUNTY	8		1	7				12.5	87.5		
CRAIG COUNTY	3		1	2				33.3	66.7		
ROANOKE COUNTY	37		3	33	1			8.1	89.2	2.7	
COVINGTON CITY	11		4	7				36.4	63.6		
ROANOKE CITY	148	1	6	137	4		0.7	4.1	92.6	2.7	
SALEM CITY	28		4	24				14.3	85.7		
PLANNING DISTRICT 6	223	1	33	119	70		0.4	14.8	53.4	31.4	
AUGUSTA COUNTY	53		8	26	19			15.1	49.1	35.8	
BATH COUNTY	4		1	2	1			25.0	50.0	25.0	
HIGHLAND COUNTY											
ROCKBRIDGE COUNTY	12		2	6	4			16.7	50.0	33.3	
ROCKINGHAM COUNTY	47	1	8	28	10		2.1	17.0	59.6	21.3	
BUENA VISTA CITY	7		1	4	2			14.3	57.1	28.6	
HARRISONBURG CITY	43		6	27	10			14.0	62.8	23.3	
LEXINGTON CITY	6		1	4	1			16.7	66.7	16.7	
STAUNTON CITY	33		5	13	15			15.2	39.4	45.5	
WAYNESBORO CITY	18		1	9	8			5.6	50.0	44.4	
PLANNING DISTRICT 7	209	5	38	149	17		2.4	18.2	71.3	8.1	
CLARKE COUNTY	10		1	9				10.0	90.0		
FREDERICK COUNTY	56	4	11	38	3		7.1	19.6	67.9	5.4	
PAGE COUNTY	26		5	15	6			19.2	57.7	23.1	
SHENANDOAH COUNTY	42		5	30	7			11.9	71.4	16.7	
WARREN COUNTY	33		7	25	1			21.2	75.8	3.0	
WINCHESTER CITY	42	1	9	32			2.4	21.4	76.2		
PLANNING DISTRICT 8	1,003	31	347	513	98	14	3.1	34.6	51.1	9.8	1.4
ARLINGTON COUNTY	54	1	39	11	1	2	1.9	72.2	20.4	1.9	3.7
FAIRFAX COUNTY	370	8	132	185	38	7	2.2	35.7	50.0	10.3	1.9
LOUDOUN COUNTY	109		28	72	8	1		25.7	66.1	7.3	0.9
PRINCE WILLIAM COUNTY	325	14	100	165	43	3	4.3	30.8	50.8	13.2	0.9
ALEXANDRIA CITY	72	3	25	41	3		4.2	34.7	56.9	4.2	
FAIRFAX CITY	8		5	2	1			62.5	25.0	12.5	
FALLS CHURCH CITY	3		1		2			33.3		66.7	
MANASSAS CITY	59	4	16	36	2	1	6.8	27.1	61.0	3.4	1.7
MANASSAS PARK CITY	3	1	1	1			33.3	33.3	33.3		
PLANNING DISTRICT 9	126		32	79	15			25.4	62.7	11.9	
CULPEPER COUNTY	48		13	31	4			27.1	64.6	8.3	
FAUQUIER COUNTY	41		12	26	3			29.3	63.4	7.3	
MADISON COUNTY	11		4	6	1			36.4	54.5	9.1	
ORANGE COUNTY	22		3	13	6			13.6	59.1	27.3	
RAPPAHANNOCK COUNTY	4			3	1				75.0	25.0	
PLANNING DISTRICT 10	124	1	28	71	24		0.8	22.6	57.3	19.4	
ALBEMARLE COUNTY	40		10	22	8			25.0	55.0	20.0	
FLUVANNA COUNTY	11		2	5	4			18.2	45.5	36.4	
GREENE COUNTY	6		2	3	1			33.3	50.0	16.7	
LOUISA COUNTY	29		7	19	3			24.1	65.5	10.3	
NELSON COUNTY	8		2	4	2			25.0	50.0	25.0	
CHARLOTTESVILLE CITY	30	1	5	18	6		3.3	16.7	60.0	20.0	
PLANNING DISTRICT 11	197	1	23	172		1	0.5	11.7	87.3		0.5
AMHERST COUNTY	35		3	32				8.6	91.4		
APPOMATTOX COUNTY	16		2	14				12.5	87.5		
BEDFORD COUNTY	35		3	32				8.6	91.4		
CAMPBELL COUNTY	41	1	3	37			2.4	7.3	90.2		
BEDFORD CITY	9			9					100.0		
LYNCHBURG CITY	61		12	48		1		19.7	78.7		1.6

[continued]

TABLE 14
RESIDENT TEENAGE LIVE BIRTHS BY NUMBER OF PRENATAL VISITS WITH PERCENTS PRENATAL VISITS OF TOTAL TEENAGE BIRTHS BY PLANNING DISTRICT AND CITY OR COUNTY
VIRGINIA, 2012

PLANNING DISTRICT AND CITY / COUNTY	RESIDENT TEENAGE BIRTHS	NUMBER OF TEENAGE PRENATAL VISITS					PERCENT PRENATAL VISITS OF TOTAL BIRTHS				
		NO VISITS	1-9 VISITS	10-14 VISITS	15 UP VISITS	VISITS UNKNOWN	NO VISITS	1-9 VISITS	10-14 VISITS	15 UP VISITS	VISITS UNKNOWN
COMMONWEALTH OF VIRGINIA	6,134	96	1,591	3,777	642	28	1.6	25.9	61.6	10.5	0.5
PLANNING DISTRICT 12	234	2	42	150	39	1	0.9	17.9	64.1	16.7	0.4
FRANKLIN COUNTY	51	1		47	3		2.0		92.2	5.9	
HENRY COUNTY	47		6	30	11			12.8	63.8	23.4	
PATRICK COUNTY	15		3	6	6			20.0	40.0	40.0	
PITTSYLVANIA COUNTY	48		9	30	8	1		18.8	62.5	16.7	2.1
DANVILLE CITY	49		21	25	3			42.9	51.0	6.1	
MARTINSVILLE CITY	24	1	3	12	8		4.2	12.5	50.0	33.3	
PLANNING DISTRICT 13	98	6	31	55	6		6.1	31.6	56.1	6.1	
BRUNSWICK COUNTY	22		9	11	2			40.9	50.0	9.1	
HALIFAX COUNTY	41	2	12	24	3		4.9	29.3	58.5	7.3	
MECKLENBURG COUNTY	35	4	10	20	1		11.4	28.6	57.1	2.9	
PLANNING DISTRICT 14	118	5	36	70	7		4.2	30.5	59.3	5.9	
AMELIA COUNTY	14		3	11				21.4	78.6		
BUCKINGHAM COUNTY	14		3	8	3			21.4	57.1	21.4	
CHARLOTTE COUNTY	17		8	8	1			47.1	47.1	5.9	
CUMBERLAND COUNTY	8		1	6	1			12.5	75.0	12.5	
LUNENBURG COUNTY	22	4	8	9	1		18.2	36.4	40.9	4.5	
NOTTOWAY COUNTY	27		8	18	1			29.6	66.7	3.7	
PRINCE EDWARD COUNTY	16	1	5	10			6.3	31.3	62.5		
PLANNING DISTRICT 15	722	11	279	384	47	1	1.5	38.6	53.2	6.5	0.1
CHARLES CITY COUNTY	4		3	1				75.0	25.0		
CHESTERFIELD COUNTY	213	3	70	134	6		1.4	32.9	62.9	2.8	
GOOCHLAND COUNTY	4		1	2	1			25.0	50.0	25.0	
HANOVER COUNTY	39		5	26	7	1		12.8	66.7	17.9	2.6
HENRICO COUNTY	171	5	57	90	19		2.9	33.3	52.6	11.1	
NEW KENT COUNTY	12		5	5	2			41.7	41.7	16.7	
POWHATAN COUNTY	15			13	2				86.7	13.3	
RICHMOND CITY	264	3	138	113	10		1.1	52.3	42.8	3.8	
PLANNING DISTRICT 16	294	4	94	163	32	1	1.4	32.0	55.4	10.9	0.3
CAROLINE COUNTY	33		8	17	8			24.2	51.5	24.2	
KING GEORGE COUNTY	28		10	15	3			35.7	53.6	10.7	
SPOTSYLVANIA COUNTY	100	1	30	61	8		1.0	30.0	61.0	8.0	
STAFFORD COUNTY	103	3	38	51	10	1	2.9	36.9	49.5	9.7	1.0
FREDERICKSBURG CITY	30		8	19	3			26.7	63.3	10.0	
PLANNING DISTRICT 17	23		9	13	1			39.1	56.5	4.3	
LANCASTER COUNTY	4		3	1				75.0	25.0		
NORTHUMBERLAND COUNTY	4		1	3				25.0	75.0		
RICHMOND COUNTY	1			1					100.0		
WESTMORELAND COUNTY	14		5	8	1			35.7	57.1	7.1	
PLANNING DISTRICT 18	63	1	12	43	7		1.6	19.0	68.3	11.1	
ESSEX COUNTY	17		8	7	2			47.1	41.2	11.8	
GLOUCESTER COUNTY	26		1	22	3			3.8	84.6	11.5	
KING AND QUEEN COUNTY	7			7					100.0		
KING WILLIAM COUNTY	7	1	2	3	1		14.3	28.6	42.9	14.3	
MATHEWS COUNTY	2			2					100.0		
MIDDLESEX COUNTY	4		1	2	1			25.0	50.0	25.0	
PLANNING DISTRICT 19	232	1	82	135	14		0.4	35.3	58.2	6.0	
DINWIDDIE COUNTY	25		10	13	2			40.0	52.0	8.0	
GREENSVILLE COUNTY	16		7	7	2			43.8	43.8	12.5	
PRINCE GEORGE COUNTY	24		5	17	2			20.8	70.8	8.3	
SURRY COUNTY	1			1					100.0		
SUSSEX COUNTY	10		3	7				30.0	70.0		
COLONIAL HEIGHTS CITY	21		5	14	2			23.8	66.7	9.5	
EMPORIA CITY	5	1	2	2			20.0	40.0	40.0		
HOPEWELL CITY	47		15	32				31.9	68.1		
PETERSBURG CITY	83		35	42	6			42.2	50.6	7.2	
PLANNING DISTRICT 20	1,065	11	283	644	127		1.0	26.6	60.5	11.9	
ISLE OF WIGHT COUNTY	12		3	8	1			25.0	66.7	8.3	
SOUTHAMPTON COUNTY	7		2	4	1			28.6	57.1	14.3	
CHESAPEAKE CITY	165	1	46	90	28		0.6	27.9	54.5	17.0	
FRANKLIN CITY	19		7	10	2			36.8	52.6	10.5	
NORFOLK CITY	346	2	93	208	43		0.6	26.9	60.1	12.4	
PORTSMOUTH CITY	133	1	38	88	6		0.8	28.6	66.2	4.5	
SUFFOLK CITY	70	1	16	43	10		1.4	22.9	61.4	14.3	
VIRGINIA BEACH CITY	313	6	78	193	36		1.9	24.9	61.7	11.5	
PLANNING DISTRICT 21	455	10	60	363	22		2.2	13.2	79.8	4.8	
JAMES CITY COUNTY	36	1	18	16	1		2.8	50.0	44.4	2.8	
YORK COUNTY	17		2	15				11.8	88.2		
HAMPTON CITY	145	4	10	125	6		2.8	6.9	86.2	4.1	
NEWPORT NEWS CITY	248	5	27	202	14		2.0	10.9	81.5	5.6	
POQUOSON CITY	3		1	2				33.3	66.7		
WILLIAMSBURG CITY	6		2	3	1			33.3	50.0	16.7	
PLANNING DISTRICT 22	41		20	20	1			48.8	48.8	2.4	
ACCOMACK COUNTY	32		16	16				50.0	50.0		
NORTHAMPTON COUNTY	9		4	4	1			44.4	44.4	11.1	
PLANNING DISTRICT 23	1,520	21	343	1,007	149		1.4	22.6	66.3	9.8	
UNKNOWN VIRGINIA											

NOTE: PLANNING DISTRICT 23, THE HAMPTON ROADS PLANNING DISTRICT, IS THE AGGREGATE OF PLANNING DISTRICTS 20 AND 21.

TABLE 15
RESIDENT TEENAGE LIVE BIRTHS AGES 10-19
BY PLANNING DISTRICT AND CITY OR COUNTY
VIRGINIA, 1998-2012

PLANNING DISTRICT	YEAR														
CITY / COUNTY	1998	1999	2000	2001	2002	2003	2004	2005	2006	2007	2008	2009	2010	2011	2012
COMMONWEALTH OF VIRGINIA	10,102	10,090	9,803	9,577	9,195	8,941	8,914	8,905	9,196	9,306	8,902	8,284	7,444	6,572	6,134
PLANNING DISTRICT 1	205	168	178	155	146	131	161	136	156	161	153	182	175	152	134
LEE COUNTY	52	41	37	28	31	33	38	37	40	50	37	40	42	38	42
SCOTT COUNTY	39	34	34	42	27	26	32	29	30	26	29	33	29	34	19
WISE COUNTY	107	80	95	79	83	65	80	66	81	78	83	98	94	69	58
NORTON CITY	7	13	12	6	5	7	11	4	5	7	4	11	10	11	15
PLANNING DISTRICT 2	190	185	172	185	151	133	134	137	163	161	164	147	176	128	136
BUCHANAN COUNTY	59	48	49	50	29	37	29	32	29	34	34	33	31	27	26
DICKENSON COUNTY	29	29	20	14	24	19	20	21	27	27	22	24	25	27	20
RUSSELL COUNTY	56	51	42	47	34	41	34	25	41	27	48	39	45	32	36
TAZEWELL COUNTY	46	57	61	74	64	36	51	59	66	73	60	51	75	42	54
PLANNING DISTRICT 3	292	306	285	272	267	244	237	259	255	304	291	276	290	252	238
BLAND COUNTY	5	5	7	7	4	1	2	4	5	6	9	2	8	10	7
CARROLL COUNTY	33	40	42	34	36	35	35	33	45	42	39	38	33	22	35
GRAYSON COUNTY	28	22	22	18	22	17	20	23	28	26	26	17	22	13	12
SMYTH COUNTY	65	54	56	56	57	73	39	57	58	70	69	47	66	65	51
WASHINGTON COUNTY	77	71	68	64	62	51	57	66	53	68	66	67	77	56	54
WYTHE COUNTY	33	45	46	40	38	36	43	38	33	36	34	42	33	47	40
BRISTOL CITY	30	43	25	29	27	22	24	20	20	37	30	39	34	21	19
GALAX CITY	21	26	19	24	21	9	17	18	13	19	18	24	17	18	20
PLANNING DISTRICT 4	201	187	207	172	152	150	163	158	137	173	213	184	161	135	152
FLOYD COUNTY	16	20	15	18	11	13	9	11	13	12	12	18	14	14	11
GILES COUNTY	32	24	32	23	26	20	23	9	20	25	28	22	27	17	20
MONTGOMERY COUNTY	58	71	94	53	56	67	75	81	49	79	106	66	60	51	54
PULASKI COUNTY	70	58	50	65	47	36	44	47	44	43	51	65	42	36	48
RADFORD CITY	25	14	16	13	12	14	12	10	11	14	16	13	18	17	19
PLANNING DISTRICT 5	393	371	369	364	365	358	332	343	370	379	388	373	300	285	247
ALLEGHANY COUNTY	26	23	19	15	17	16	27	19	29	27	29	16	13	6	12
BOTETOURT COUNTY	32	23	23	17	28	21	15	24	14	24	17	21	16	12	8
CRAIG COUNTY	11	7	5	5	3	4	2	4	5	4	5	10	3	4	3
ROANOKE COUNTY	55	71	72	100	90	83	133	90	84	51	72	68	56	49	37
COVINGTON CITY	11	17	11	9	4	5	6	3	6	4	7	4	9	18	11
ROANOKE CITY	230	208	212	195	206	196	132	182	209	242	232	218	174	173	148
SALEM CITY	28	22	27	23	17	33	17	21	23	27	26	36	29	23	28
PLANNING DISTRICT 6	364	364	338	349	334	358	367	334	323	342	356	311	306	271	223
AUGUSTA COUNTY	67	75	80	70	80	81	83	78	72	88	94	75	61	45	53
BATH COUNTY	6	2	2	1	1	2	1	1	1	1	4	1	6	1	4
HIGHLAND COUNTY					1		1	1			2				
ROCKBRIDGE COUNTY	28	17	14	19	25	21	40	33	24	30	30	33	25	16	12
ROCKINGHAM COUNTY	97	129	94	103	81	89	88	75	98	74	89	69	81	62	47
BUENA VISTA CITY	13	10	9	9	9	10	2	4	4	8	10	8	10	10	7
HARRISONBURG CITY	69	50	56	62	57	71	71	66	57	64	56	51	52	62	43
LEXINGTON CITY	5	2	8	8	1	1	2	1		3	4	3	1	7	6
STAUNTON CITY	40	35	33	31	30	42	41	39	36	34	32	34	26	33	33
WAYNESBORO CITY	39	44	42	46	49	41	38	36	31	40	35	37	44	35	18
PLANNING DISTRICT 7	287	274	302	304	299	286	284	300	310	336	279	262	248	223	209
CLARKE COUNTY	11	15	12	12	11	8	11	8	17	11	6	6	14	7	10
FREDERICK COUNTY	89	81	90	81	75	88	75	99	81	103	89	96	74	84	56
PAGE COUNTY	43	43	52	45	49	41	45	32	31	32	27	34	26	33	26
SHENANDOAH COUNTY	50	43	54	52	56	54	49	60	60	65	52	48	54	26	42
WARREN COUNTY	51	51	47	60	52	46	48	46	56	46	41	37	37	35	33
WINCHESTER CITY	43	41	47	54	56	49	56	55	65	79	64	41	43	38	42
PLANNING DISTRICT 8	1,379	1,457	1,459	1,460	1,381	1,312	1,436	1,454	1,541	1,497	1,360	1,239	1,088	1,014	1,003
ARLINGTON COUNTY	156	138	130	127	103	91	111	76	89	80	93	65	63	53	54
FAIRFAX COUNTY	517	570	601	574	557	531	562	588	614	574	571	491	375	392	370
LOUDOUN COUNTY	91	107	105	93	103	88	120	117	125	146	110	110	95	82	109
PRINCE WILLIAM COUNTY	405	426	404	451	420	386	439	447	479	474	408	404	380	325	325
ALEXANDRIA CITY	111	123	122	113	107	121	105	135	102	117	100	86	106	76	72
FAIRFAX CITY	18	11	11	9	8	12	6	5	10	15	9	12	19	5	8
FALLS CHURCH CITY	7	7	4	1		4	3	3	2	2	3	1		2	3
MANASSAS CITY	59	60	67	74	59	61	67	58	83	66	50	51	50	78	59
MANASSAS PARK CITY	15	15	15	18	24	18	23	25	37	23	16	19		1	3
PLANNING DISTRICT 9	171	189	177	173	156	163	158	173	186	184	176	140	147	139	126
CULPEPER COUNTY	69	53	65	45	45	59	51	54	63	67	61	55	48	44	48
FAUQUIER COUNTY	46	67	57	63	60	48	54	59	63	62	55	40	53	46	41
MADISON COUNTY	8	15	15	23	8	12	16	20	20	14	14	13	9	8	11
ORANGE COUNTY	40	45	35	31	37	42	33	32	35	35	40	28	34	35	22
RAPPAHANNOCK COUNTY	8	9	5	11	6	2	4	8	5	6	6	4	3	6	4
PLANNING DISTRICT 10	265	238	239	212	222	220	193	215	234	220	217	166	158	128	124
ALBEMARLE COUNTY	77	79	66	65	61	62	50	60	72	72	70	52	56	38	40
FLUVANNA COUNTY	15	22	13	13	30	20	22	21	16	20	22	14	16	10	11
GREENE COUNTY	22	22	25	27	29	30	21	26	38	18	20	16	11	20	6
LOUISA COUNTY	53	42	46	45	40	37	36	37	46	40	40	34	40	27	29
NELSON COUNTY	33	21	27	21	13	23	10	22	14	21	14	15	11	8	8
CHARLOTTESVILLE CITY	65	52	62	41	49	48	54	49	48	49	51	35	24	25	30
PLANNING DISTRICT 11	333	325	351	318	323	310	331	323	314	338	314	282	272	246	197
AMHERST COUNTY	36	43	46	39	41	39	42	35	35	40	51	46	45	30	35
APPOMATTOX COUNTY	19	23	21	20	21	23	22	20	21	17	20	15	19	17	16
BEDFORD COUNTY	57	44	53	32	62	56	63	51	55	53	54	58	43	55	35
CAMPBELL COUNTY	92	95	93	69	63	65	74	75	53	67	55	50	55	62	41
BEDFORD CITY	13	14	17	20	6	7	10	9	11	11	15	11	2	4	9
LYNCHBURG CITY	116	106	121	138	130	120	120	133	139	150	119	102	108	78	61

[continued]

TABLE 15
RESIDENT TEENAGE LIVE BIRTHS AGES 10-19
BY PLANNING DISTRICT AND CITY OR COUNTY
VIRGINIA, 1998-2012

PLANNING DISTRICT CITY / COUNTY	YEAR														
	1998	1999	2000	2001	2002	2003	2004	2005	2006	2007	2008	2009	2010	2011	2012
COMMONWEALTH OF VIRGINIA	10,102	10,090	9,803	9,577	9,195	8,941	8,914	8,905	9,196	9,306	8,902	8,284	7,444	6,572	6,134
PLANNING DISTRICT 12	455	489	460	420	391	427	369	379	434	414	408	374	309	251	234
FRANKLIN COUNTY	58	68	74	62	60	65	53	55	76	60	88	65	59	57	51
HENRY COUNTY	102	98	90	104	84	103	90	99	126	116	89	82	60	55	47
PATRICK COUNTY	23	29	22	21	24	21	15	28	13	15	21	15	20	10	15
PITTSYLVANIA COUNTY	105	123	115	89	70	92	70	90	68	72	69	63	56	42	48
DANVILLE CITY	126	123	120	111	103	114	109	80	116	100	103	109	79	60	49
MARTINSVILLE CITY	41	48	39	33	50	32	32	27	35	51	38	40	35	27	24
PLANNING DISTRICT 13	178	165	150	149	144	162	140	120	113	132	136	118	114	93	98
BRUNSWICK COUNTY	43	24	30	41	31	30	31	31	18	30	29	17	26	18	22
HALIFAX COUNTY	65	84	68	51	55	69	66	44	52	65	54	51	52	42	41
MECKLENBURG COUNTY	70	57	52	57	58	63	43	45	43	37	53	50	36	33	35
PLANNING DISTRICT 14	168	168	145	170	141	142	139	138	132	142	153	150	121	105	118
AMELIA COUNTY	18	12	24	21	15	15	19	18	16	21	16	20	15	6	14
BUCKINGHAM COUNTY	20	18	12	30	26	21	24	13	27	25	26	23	20	14	14
CHARLOTTE COUNTY	23	27	23	26	17	13	21	15	10	24	22	18	12	19	17
CUMBERLAND COUNTY	17	13	8	21	13	19	13	11	8	11	5	10	12	11	8
LUNENBURG COUNTY	27	20	13	14	17	20	18	29	24	17	19	16	21	16	22
NOTTOWAY COUNTY	25	41	21	26	28	33	21	26	22	19	31	36	16	16	27
PRINCE EDWARD COUNTY	38	37	44	32	25	21	23	26	25	25	34	27	25	23	16
PLANNING DISTRICT 15	1,212	1,188	1,168	1,105	1,055	1,074	1,005	1,067	1,088	1,068	1,071	1,030	846	769	722
CHARLES CITY COUNTY	10	13	12	14	8	7	7	8	9	2	5	3	5	3	4
CHESTERFIELD COUNTY	273	245	253	231	215	240	247	253	255	266	232	251	223	222	213
GOOCHLAND COUNTY	13	10	12	12	8	8	4	11	16	7	10	10	8	4	4
HANOVER COUNTY	59	64	56	45	49	39	50	57	68	54	62	66	48	41	39
HENRICO COUNTY	278	299	288	232	241	251	246	255	288	250	277	261	229	193	171
NEW KENT COUNTY	7	13	6	11	16	10	14	10	16	9	11	11	12	13	12
POWHATAN COUNTY	7	17	20	17	12	12	14	13	11	10	11	7	14	8	15
RICHMOND CITY	565	527	521	543	506	507	423	460	425	470	463	421	307	285	264
PLANNING DISTRICT 16	336	355	333	355	362	396	395	373	391	412	382	348	288	291	294
CAROLINE COUNTY	29	41	40	39	36	37	40	45	38	40	37	47	27	41	33
KING GEORGE COUNTY	25	25	26	27	29	35	29	26	20	24	38	20	18	23	28
SPOTSYLVANIA COUNTY	105	113	125	139	134	140	158	130	139	171	150	133	127	107	100
STAFFORD COUNTY	131	123	99	112	118	134	119	124	134	133	120	111	82	89	103
FREDERICKSBURG CITY	46	53	43	38	45	50	49	48	60	44	37	37	34	31	30
PLANNING DISTRICT 17	82	82	70	100	88	65	74	75	70	64	60	65	63	47	23
LANCASTER COUNTY	22	19	23	25	20	12	16	13	11	12	9	9	9	12	4
NORTHUMBERLAND COUNTY	14	18	11	27	24	20	14	21	20	20	16	16	13	7	4
RICHMOND COUNTY	10	7	12	10	10	8	8	10	11	14	6	12	11	6	1
WESTMORELAND COUNTY	36	38	24	38	34	25	36	31	28	18	29	28	30	22	14
PLANNING DISTRICT 18	112	104	123	77	109	97	98	79	103	94	95	92	84	73	63
ESSEX COUNTY	16	17	25	7	17	19	12	11	24	14	22	23	18	14	17
GLOUCESTER COUNTY	50	42	41	39	47	36	48	31	38	37	30	28	33	28	26
KING AND QUEEN COUNTY	9	6	12	1	8	8	9	10	15	7	13	4	8	7	7
KING WILLIAM COUNTY	17	18	30	11	18	15	17	12	10	14	13	23	17	13	7
MATHEWS COUNTY	10	5	10	7	8	6	5	6	9	5	9	5	2	5	2
MIDDLESEX COUNTY	10	16	5	12	11	13	7	9	7	17	8	9	6	6	4
PLANNING DISTRICT 19	338	352	347	374	352	335	296	317	337	343	326	325	318	272	232
DINWIDDIE COUNTY	30	33	29	33	32	33	32	28	41	37	35	20	29	31	25
GREENSVILLE COUNTY	13	18	10	13	17	12	18	28	33	31	34	21	24	27	16
PRINCE GEORGE COUNTY	29	38	34	29	29	42	37	30	21	32	23	38	30	27	24
SURRY COUNTY	12	11	13	15	9	6	4	9	13	3	12	6	4	5	1
SUSSEX COUNTY	21	30	29	19	18	19	21	25	18	18	19	18	15	18	10
COLONIAL HEIGHTS CITY	19	21	23	31	21	33	22	29	29	32	19	23	24	28	21
EMPORIA CITY	19	13	21	12	28	11	7	11	11	11	10	10	14	6	5
HOPEWELL CITY	62	71	68	78	71	68	50	55	67	71	64	73	59	48	47
PETERSBURG CITY	133	117	120	144	127	111	105	102	104	108	110	116	119	82	83
PLANNING DISTRICT 20	2,207	2,147	1,978	1,975	1,909	1,764	1,802	1,703	1,720	1,744	1,593	1,545	1,368	1,146	1,065
ISLE OF WIGHT COUNTY	39	43	35	31	44	40	34	40	33	26	24	32	25	19	12
SOUTHAMPTON COUNTY	28	24	29	31	23	19	20	19	23	26	25	21	14	8	7
CHESAPEAKE CITY	327	350	326	326	280	274	288	276	286	311	278	245	216	209	165
FRANKLIN CITY	20	15	22	15	22	24	30	21	26	23	20	12	11	13	19
NORFOLK CITY	715	696	634	616	626	550	545	535	498	534	498	473	425	341	346
PORTSMOUTH CITY	318	330	290	286	249	247	254	231	234	223	210	239	205	178	133
SUFFOLK CITY	145	109	119	118	131	116	116	119	130	100	108	112	100	77	70
VIRGINIA BEACH CITY	615	580	523	552	534	494	515	462	490	501	430	411	372	301	313
PLANNING DISTRICT 21	843	865	832	788	734	704	699	710	717	690	659	610	538	486	455
JAMES CITY COUNTY	36	50	44	36	37	31	36	45	48	37	42	43	49	41	36
YORK COUNTY	44	51	59	44	37	38	43	30	27	37	31	33	23	18	17
HAMPTON CITY	276	297	272	274	238	203	221	247	226	256	189	188	177	144	145
NEWPORT NEWS CITY	468	452	447	421	407	409	373	363	392	344	382	326	280	269	248
POQUOSON CITY	2	8	7	5	7	10	9	4	6	4	5	4	7	7	3
WILLIAMSBURG CITY	17	7	3	8	8	13	17	21	18	12	10	16	2	7	6
PLANNING DISTRICT 22	91	111	120	100	114	110	101	112	102	108	108	65	74	66	41
ACCOMACK COUNTY	67	81	86	60	85	87	74	86	79	89	76	49	53	43	32
NORTHAMPTON COUNTY	24	30	34	40	29	23	27	26	23	19	32	16	21	23	9
PLANNING DISTRICT 23	3,050	3,012	2,810	2,763	2,643	2,468	2,501	2,413	2,437	2,434	2,252	2,155	1,906	1,632	1,520
UNKNOWN VA CITY OR COUNTY															

NOTE: PLANNING DISTRICT 23, THE HAMPTON ROADS PLANNING DISTRICT, IS THE AGGREGATE OF PLANNING DISTRICTS 20 AND 21.

TABLE 16
RESIDENT TEENAGE NON-MARITAL LIVE BIRTHS AGES 10-19
BY PLANNING DISTRICT AND CITY OR COUNTY
VIRGINIA, 1998-2012

PLANNING DISTRICT	YEAR														
CITY / COUNTY	1998	1999	2000	2001	2002	2003	2004	2005	2006	2007	2008	2009	2010	2011	2012
COMMONWEALTH OF VIRGINIA	8,073	8,064	7,863	7,672	7,423	7,326	7,396	7,429	7,798	7,950	7,671	7,239	6,553	5,852	5,459
PLANNING DISTRICT 1	109	94	102	81	86	81	96	101	90	110	97	129	133	111	108
LEE COUNTY	23	24	17	15	15	20	18	28	22	32	24	27	29	26	29
SCOTT COUNTY	20	16	16	18	15	15	15	21	15	20	23	19	22	25	15
WISE COUNTY	61	45	60	45	51	39	53	49	48	52	48	72	72	52	50
NORTON CITY	5	9	9	3	5	7	10	3	5	6	2	11	10	8	14
PLANNING DISTRICT 2	98	96	97	94	85	81	81	79	99	101	101	94	125	93	93
BUCHANAN COUNTY	34	22	30	30	15	24	17	18	17	25	18	16	23	20	18
DICKENSON COUNTY	17	14	10	6	13	10	13	13	16	18	16	19	20	18	12
RUSSELL COUNTY	28	27	22	18	18	21	21	11	22	18	30	23	28	24	24
TAZEWELL COUNTY	19	33	35	40	39	26	30	37	44	40	37	36	54	31	39
PLANNING DISTRICT 3	170	176	153	163	179	159	157	168	179	203	202	226	214	205	191
BLAND COUNTY	3	4	3	4	3			3	5	2	5	1	7	8	6
CARROLL COUNTY	18	25	22	19	26	26	20	20	33	25	23	34	27	17	26
GRAYSON COUNTY	22	12	11	12	13	11	17	12	19	18	15	14	13	10	9
SMYTH COUNTY	33	28	29	32	36	51	24	37	38	45	48	38	47	55	40
WASHINGTON COUNTY	43	41	36	36	38	28	38	38	36	47	48	50	60	41	47
WYTHE COUNTY	14	21	20	20	26	19	35	27	20	23	26	33	21	40	30
BRISTOL CITY	20	27	20	22	22	18	14	18	18	27	22	37	24	17	16
GALAX CITY	17	18	12	18	15	6	9	13	10	16	15	19	15	17	17
PLANNING DISTRICT 4	130	124	144	111	105	111	127	124	119	146	180	138	133	109	120
FLOYD COUNTY	10	12	12	11	7	8	4	8	9	12	10	12	12	12	7
GILES COUNTY	21	16	19	12	11	11	16	6	18	18	23	14	22	15	16
MONTGOMERY COUNTY	38	49	66	41	43	50	65	69	44	68	93	55	50	43	45
PULASKI COUNTY	44	36	37	40	35	29	31	34	37	40	40	49	33	26	37
RADFORD CITY	17	11	10	7	9	13	11	7	11	8	14	8	16	13	15
PLANNING DISTRICT 5	306	289	303	295	292	301	280	288	309	347	353	338	268	259	223
ALLEGHANY COUNTY	16	12	15	9	12	11	22	16	18	23	27	12	10	5	8
BOTETOURT COUNTY	26	14	16	13	21	16	13	15	11	23	17	20	13	10	7
CRAIG COUNTY	4	2	4	2	1	3		2	3	2	2	7	3	3	3
ROANOKE COUNTY	39	57	49	80	64	70	110	74	62	47	62	61	54	44	34
COVINGTON CITY	11	13	8	8	3	4	6	3	6	3	7	3	9	15	9
ROANOKE CITY	189	173	189	168	179	168	118	162	190	227	218	207	158	163	138
SALEM CITY	21	18	22	15	12	29	11	16	19	22	20	28	21	19	24
PLANNING DISTRICT 6	276	284	257	252	251	275	282	264	264	281	294	273	271	234	189
AUGUSTA COUNTY	47	54	58	53	65	62	65	57	62	75	75	64	50	33	42
BATH COUNTY	3	1	2	1		2	1	1	1	1	4		5	1	4
HIGHLAND COUNTY							1				1				
ROCKBRIDGE COUNTY	20	12	7	10	22	19	31	29	19	22	25	27	21	14	12
ROCKINGHAM COUNTY	76	109	75	74	56	63	71	61	78	61	75	62	73	55	39
BUENA VISTA CITY	10	9	4	6	8	9	1	4	4	4	10	8	10	8	6
HARRISONBURG CITY	57	37	43	48	42	54	54	53	44	51	43	49	46	57	38
LEXINGTON CITY	5	2	5	6	1		1	1		3	4	1	1	7	5
STAUNTON CITY	30	29	29	22	26	36	34	31	31	32	29	32	24	28	29
WAYNESBORO CITY	28	31	34	32	31	30	23	27	25	32	28	30	41	31	14
PLANNING DISTRICT 7	219	213	234	236	241	232	230	254	269	288	233	233	221	200	189
CLARKE COUNTY	8	11	9	8	9	5	7	6	15	11	5	6	11	6	9
FREDERICK COUNTY	68	62	69	67	64	72	61	84	66	86	77	89	63	71	52
PAGE COUNTY	32	34	41	35	39	33	38	27	29	27	24	31	25	31	25
SHENANDOAH COUNTY	38	32	42	39	47	46	38	49	54	47	40	37	52	26	38
WARREN COUNTY	39	44	36	47	40	35	38	39	48	41	39	32	33	34	30
WINCHESTER CITY	34	30	37	40	42	41	48	49	57	76	48	38	37	32	35
PLANNING DISTRICT 8	1,101	1,141	1,180	1,129	1,070	1,067	1,180	1,205	1,294	1,290	1,163	1,070	974	903	896
ARLINGTON COUNTY	125	107	105	108	84	78	93	60	68	75	80	58	55	49	46
FAIRFAX COUNTY	412	448	482	442	430	434	459	485	530	498	497	418	330	347	341
LOUDOUN COUNTY	74	84	79	71	77	64	108	104	114	130	97	96	86	75	95
PRINCE WILLIAM COUNTY	310	327	332	342	329	313	352	374	387	400	328	349	342	292	286
ALEXANDRIA CITY	93	103	104	93	83	102	86	106	90	103	89	76	98	68	64
FAIRFAX CITY	14	9	8	8	5	12	5	4	7	12	9	11	18	5	5
FALLS CHURCH CITY	5	7	4	1		4	3	3	2	2	3	1		2	2
MANASSAS CITY	53	45	54	51	45	45	53	47	64	48	45	45	45	64	55
MANASSAS PARK CITY	15	11	12	13	17	15	21	22	32	22	15	16		1	2
PLANNING DISTRICT 9	145	146	136	134	130	136	136	153	154	167	150	122	130	122	108
CULPEPER COUNTY	60	42	53	35	39	54	45	48	56	64	55	46	44	37	41
FAUQUIER COUNTY	40	55	41	48	45	40	41	52	50	53	48	37	48	41	34
MADISON COUNTY	7	8	11	18	7	6	16	17	15	14	10	10	9	7	11
ORANGE COUNTY	32	35	27	25	33	34	30	30	29	31	31	26	27	31	18
RAPPAHANNOCK COUNTY	6	6	4	8	6	2	4	6	4	5	6	3	2	6	4
PLANNING DISTRICT 10	220	188	200	180	184	186	169	191	203	192	202	148	144	117	119
ALBEMARLE COUNTY	62	64	51	55	52	54	47	52	64	64	68	43	51	34	37
FLUVANNA COUNTY	15	15	11	10	24	20	17	16	14	16	20	12	15	9	11
GREENE COUNTY	19	14	17	22	21	28	16	23	30	16	20	14	10	18	6
LOUISA COUNTY	45	33	39	41	30	27	31	34	37	34	36	32	37	27	28
NELSON COUNTY	23	16	22	16	11	16	9	20	12	18	10	13	8	8	8
CHARLOTTESVILLE CITY	56	46	60	36	46	41	49	46	46	44	48	34	23	21	29
PLANNING DISTRICT 11	269	271	283	264	262	262	281	280	263	292	283	252	251	218	172
AMHERST COUNTY	27	37	39	27	34	34	35	32	30	30	46	39	41	28	32
APPOMATTOX COUNTY	13	19	16	17	18	18	16	18	16	15	16	14	19	14	13
BEDFORD COUNTY	43	34	35	25	44	42	45	44	41	46	48	49	40	50	28
CAMPBELL COUNTY	73	77	68	56	49	52	65	61	43	56	49	44	51	53	33
BEDFORD CITY	8	10	17	19	6	6	10	5	9	11	15	11	2	3	8
LYNCHBURG CITY	105	94	108	120	111	110	110	120	124	134	109	95	98	70	58

[continued]

TABLE 16
RESIDENT TEENAGE NON-MARITAL LIVE BIRTHS AGES 10-19
BY PLANNING DISTRICT AND CITY OR COUNTY
VIRGINIA, 1998-2012

PLANNING DISTRICT CITY / COUNTY	YEAR														
	1998	1999	2000	2001	2002	2003	2004	2005	2006	2007	2008	2009	2010	2011	2012
COMMONWEALTH OF VIRGINIA	8,073	8,064	7,863	7,672	7,423	7,326	7,396	7,429	7,798	7,950	7,671	7,239	6,553	5,852	5,459
PLANNING DISTRICT 12	356	368	337	318	310	328	301	299	373	359	343	333	264	216	206
FRANKLIN COUNTY	42	50	51	45	47	50	40	47	61	45	65	50	48	49	46
HENRY COUNTY	67	58	66	72	63	78	70	73	104	104	80	74	49	46	39
PATRICK COUNTY	18	16	8	14	21	10	10	13	8	9	14	12	14	8	11
PITTSYLVANIA COUNTY	81	93	83	67	48	66	55	71	59	62	58	56	46	32	42
DANVILLE CITY	111	112	98	95	88	95	96	71	108	94	93	105	75	57	46
MARTINSVILLE CITY	37	39	31	25	43	29	30	24	33	45	33	36	32	24	22
PLANNING DISTRICT 13	151	136	125	129	128	141	122	101	101	110	124	114	101	87	94
BRUNSWICK COUNTY	36	21	26	37	27	28	26	27	18	23	27	16	25	18	22
HALIFAX COUNTY	54	68	57	39	51	60	56	34	49	57	48	49	43	39	37
MECKLENBURG COUNTY	61	47	42	53	50	53	40	40	34	30	49	49	33	30	35
PLANNING DISTRICT 14	134	138	109	139	122	116	116	115	115	122	142	127	105	101	112
AMELIA COUNTY	13	12	20	18	12	14	15	14	14	20	14	18	13	6	12
BUCKINGHAM COUNTY	18	17	10	26	25	19	21	9	24	22	25	18	17	13	13
CHARLOTTE COUNTY	17	18	14	21	15	11	15	10	9	19	22	13	10	19	15
CUMBERLAND COUNTY	13	8	6	18	10	15	9	11	5	10	4	10	10	11	8
LUNENBURG COUNTY	18	18	10	10	14	18	16	25	21	14	16	14	18	14	22
NOTTOWAY COUNTY	21	34	17	19	25	24	18	21	20	16	29	31	15	16	26
PRINCE EDWARD COUNTY	34	31	32	27	21	15	22	25	22	21	32	23	22	22	16
PLANNING DISTRICT 15	1,064	1,065	1,032	1,000	954	968	907	981	999	978	1,009	959	787	723	681
CHARLES CITY COUNTY	10	13	11	14	7	6	6	8	9	1	5	3	5	3	3
CHESTERFIELD COUNTY	208	203	205	191	185	200	210	226	231	228	212	227	201	202	200
GOOCHLAND COUNTY	12	9	10	10	4	6	4	10	16	5	9	9	6	3	4
HANOVER COUNTY	47	52	47	36	39	35	42	47	59	46	59	61	44	36	34
HENRICO COUNTY	237	261	245	200	209	224	216	233	264	228	257	236	207	181	160
NEW KENT COUNTY	7	10	4	8	11	7	9	10	14	9	10	9	10	13	11
POWHATAN COUNTY	5	16	17	13	10	9	12	11	8	9	11	7	14	5	14
RICHMOND CITY	538	501	493	528	489	481	408	436	398	452	446	407	300	280	255
PLANNING DISTRICT 16	270	299	276	300	296	328	332	319	345	365	337	305	250	264	258
CAROLINE COUNTY	21	33	31	33	32	31	31	39	34	35	35	40	25	39	29
KING GEORGE COUNTY	20	19	18	25	24	25	24	23	18	21	32	17	16	20	24
SPOTSYLVANIA COUNTY	86	104	103	120	106	118	134	112	125	157	137	115	108	102	91
STAFFORD COUNTY	104	97	85	92	98	115	101	102	117	112	98	99	72	73	87
FREDERICKSBURG CITY	39	46	39	30	36	39	42	43	51	40	35	34	29	30	27
PLANNING DISTRICT 17	69	72	62	92	80	56	64	71	62	57	54	61	58	44	23
LANCASTER COUNTY	18	18	22	24	17	11	15	12	10	11	9	9	9	12	4
NORTHUMBERLAND COUNTY	13	17	10	24	22	17	11	19	16	19	12	14	13	7	4
RICHMOND COUNTY	8	6	8	10	10	6	5	10	11	10	6	11	8	6	1
WESTMORELAND COUNTY	30	31	22	34	31	22	33	30	25	17	27	27	28	19	14
PLANNING DISTRICT 18	92	86	101	60	80	84	84	71	84	77	88	78	77	66	59
ESSEX COUNTY	13	16	24	7	15	19	9	10	21	13	21	21	18	13	15
GLOUCESTER COUNTY	39	33	30	29	33	28	41	27	30	27	28	23	31	26	25
KING AND QUEEN COUNTY	7	5	9	1	5	6	9	10	13	5	12	4	8	7	6
KING WILLIAM COUNTY	17	16	28	10	13	15	15	12	8	13	13	19	13	11	7
MATHEWS COUNTY	7	4	6	5	6	4	3	4	7	4	6	4	2	4	2
MIDDLESEX COUNTY	9	12	4	8	8	12	7	8	5	15	8	7	5	5	4
PLANNING DISTRICT 19	301	303	313	329	319	307	271	292	301	316	299	303	296	257	218
DINWIDDIE COUNTY	23	27	28	29	29	28	27	25	33	36	34	20	28	28	25
GREENSVILLE COUNTY	12	15	9	13	14	12	18	28	30	31	31	21	22	27	14
PRINCE GEORGE COUNTY	23	27	27	21	24	35	29	23	17	28	20	28	24	22	21
SURRY COUNTY	12	11	11	13	8	6	4	9	12	3	11	6	3	5	1
SUSSEX COUNTY	17	26	28	16	18	17	19	24	17	16	18	17	15	15	8
COLONIAL HEIGHTS CITY	18	15	21	25	19	28	19	23	28	27	16	19	19	25	20
EMPORIA CITY	18	11	16	11	27	11	7	11	11	11	9	9	14	6	5
HOPEWELL CITY	54	59	57	64	63	63	45	54	59	64	61	69	58	47	45
PETERSBURG CITY	124	112	116	137	117	107	103	95	94	100	99	114	113	82	79
PLANNING DISTRICT 20	1,808	1,787	1,632	1,656	1,559	1,424	1,511	1,388	1,470	1,472	1,372	1,351	1,220	1,027	965
ISLE OF WIGHT COUNTY	29	39	27	27	39	37	28	33	30	23	20	31	25	19	12
SOUTHAMPTON COUNTY	25	22	28	26	18	16	16	15	23	24	23	20	12	8	7
CHESAPEAKE CITY	269	298	289	286	243	239	247	229	264	269	238	220	203	190	150
FRANKLIN CITY	18	15	21	14	16	20	30	20	22	21	18	11	10	13	17
NORFOLK CITY	591	573	491	516	498	424	454	430	417	459	423	409	373	302	318
PORTSMOUTH CITY	287	296	263	245	223	221	234	209	212	205	200	214	192	164	127
SUFFOLK CITY	131	102	106	106	121	107	113	115	118	88	100	105	94	70	65
VIRGINIA BEACH CITY	458	442	407	436	401	360	389	337	384	383	350	341	311	261	269
PLANNING DISTRICT 21	707	696	686	624	593	588	579	590	612	583	551	524	461	432	398
JAMES CITY COUNTY	32	45	41	32	33	28	33	39	44	34	37	40	45	37	35
YORK COUNTY	35	35	49	39	27	31	34	24	22	26	23	24	16	17	13
HAMPTON CITY	237	245	223	227	202	176	185	202	193	218	158	160	150	131	126
NEWPORT NEWS CITY	386	359	370	317	319	334	305	303	331	289	320	282	242	234	215
POQUOSON CITY	1	5	2	3	4	7	7	4	5	4	4	4	6	6	3
WILLIAMSBURG CITY	16	7	1	6	8	12	15	18	17	12	9	14	2	7	6
PLANNING DISTRICT 22	78	92	101	86	97	95	90	95	93	94	94	61	70	64	37
ACCOMACK COUNTY	58	71	71	55	70	78	66	76	73	76	63	46	50	41	29
NORTHAMPTON COUNTY	20	21	30	31	27	17	24	19	20	18	31	15	20	23	8
PLANNING DISTRICT 23	2,515	2,483	2,318	2,280	2,152	2,012	2,090	1,978	2,082	2,055	1,923	1,875	1,681	1,459	1,363
UNKNOWN VA CITY OR COUNTY															

NOTE: PLANNING DISTRICT 23, THE HAMPTON ROADS PLANNING DISTRICT, IS THE AGGREGATE OF PLANNING DISTRICTS 20 AND 21.

TABLE 17
RESIDENT TEENAGE LOW WEIGHT LIVE BIRTHS UNDER 2,500 GRAMS AGES 10-19
BY PLANNING DISTRICT AND CITY OR COUNTY
VIRGINIA, 1998-2012

PLANNING DISTRICT	YEAR														
CITY / COUNTY	1998	1999	2000	2001	2002	2003	2004	2005	2006	2007	2008	2009	2010	2011	2012
COMMONWEALTH OF VIRGINIA	1,074	1,064	1,015	995	974	945	970	905	959	1,000	923	874	735	614	644
PLANNING DISTRICT 1	22	12	12	9	11	14	21	8	9	16	12	11	15	9	11
LEE COUNTY	4	3	5	3	3	2	7	5	3	3	4	3	4	1	5
SCOTT COUNTY	4	3	1	2	2	3	3	1		5	2	2	2	6	4
WISE COUNTY	13	5	6	4	6	8	10	2	6	8	6	6	9	2	2
NORTON CITY	1	1				1	1								
PLANNING DISTRICT 2	13	21	19	25	24	14	13	11	18	13	24	13	12	10	14
BUCHANAN COUNTY	5	4	1	9	2	2	2	2	2	1	5	4	2	2	1
DICKENSON COUNTY		3	2	2	1	2	1		1	3	3	1	1	4	2
RUSSELL COUNTY	2	6	4	5	10	6	4	3	6	1	9	3	2		6
TAZEWELL COUNTY	6	8	12	9	11	4	6	6	9	8	7	5	7	4	5
PLANNING DISTRICT 3	18	24	28	22	21	22	23	26	27	39	22	30	24	20	22
BLAND COUNTY			1			1				1	1		1		1
CARROLL COUNTY	2	3	1	1	2	3		1	5	2	1	2	3		1
GRAYSON COUNTY	2	1	4		2	2		2	3	5				2	
SMYTH COUNTY	3	2	6	4	5	4	3	4	7	6	7	8	3	5	4
WASHINGTON COUNTY	6	4	6	5	7	2	12	11	4	13	6	7	9	6	7
WYTHE COUNTY	1	4	2	7	2	6	4	6	4	5	2	4	6	2	1
BRISTOL CITY	2	6	6	3	2	3	3		4	5	4	4	1	3	3
GALAX CITY	2	4	2	2	1	1	1	2		2	1	5	1	2	5
PLANNING DISTRICT 4	20	22	23	16	11	8	16	16	18	12	27	17	18	11	13
FLOYD COUNTY		3		2	2		2	2	1	1	1	1			
GILES COUNTY	3	4	2	1	1	2		1	2	1	3	2	2	2	1
MONTGOMERY COUNTY	5	7	12	5	4	3	8	5	9	5	14	6	9	5	6
PULASKI COUNTY	8	8	7	8	4	2	5	8	5	3	6	7	6	2	3
RADFORD CITY	4		2			1	1		1	2	3	1	1	2	3
PLANNING DISTRICT 5	42	44	33	32	35	28	34	34	45	43	46	60	36	37	21
ALLEGHANY COUNTY	5	5	1	1	1		5		7	3	4	1			1
BOTETOURT COUNTY	6	3		1	5	1	2	4	2	1		3	1	2	
CRAIG COUNTY		1	1	1		1					1	1	1	1	2
ROANOKE COUNTY	2	9	4	6	9	6	12	5	6	3	6	11	7	3	
COVINGTON CITY	1	2				2			1	1	2		1	1	3
ROANOKE CITY	25	21	23	21	18	15	14	20	29	33	33	38	23	27	14
SALEM CITY	3	3	4	2	2	3	1	5		2		6	3	3	1
PLANNING DISTRICT 6	31	36	26	31	36	31	36	31	30	22	28	35	23	22	24
AUGUSTA COUNTY	4	11	11	10	9	8	8	4	5	1	7	11	5	3	7
BATH COUNTY	1									1					1
HIGHLAND COUNTY															
ROCKBRIDGE COUNTY	1	1	1	3	3	2	7	6	6	3	3	6	3	3	
ROCKINGHAM COUNTY	10	12	4	8	8	7	7	10	12	3	9	5	5	4	8
BUENA VISTA CITY	3	1	1			1					3			1	
HARRISONBURG CITY	4	4	2	5	9	6	7	7	4	8	2	6	5	3	3
LEXINGTON CITY		1	1	1										2	1
STAUNTON CITY	4	2	4	3	3	3	4	2	2	4	4	1	4	2	1
WAYNESBORO CITY	4	4	2	1	4	4	3	2	1	2		6	1	4	3
PLANNING DISTRICT 7	35	25	27	27	30	21	31	26	21	30	17	19	16	11	19
CLARKE COUNTY	3	3			1	1	2	1	2	1			3		1
FREDERICK COUNTY	10	4	10	6	4	6	3	7	7	6	4	6	3	6	3
PAGE COUNTY	3	4	3	2	6	5	5	3		4	3	3		2	1
SHENANDOAH COUNTY	8	2	3	9	5	2	3	3	4	7	3	6	2		8
WARREN COUNTY	3	6	4	3	7	3	10	2	2	3	2	1	4	3	5
WINCHESTER CITY	8	6	7	7	7	4	8	10	6	9	5	3	4		1
PLANNING DISTRICT 8	126	126	129	117	125	116	136	109	125	130	111	88	69	79	93
ARLINGTON COUNTY	21	11	11	7	6	8	9	11	11	7	4	3	3	3	7
FAIRFAX COUNTY	37	39	53	49	39	41	56	45	52	48	40	35	25	31	34
LOUDOUN COUNTY	6	10	10	6	11	10	6	9	11	12	14	5	10	9	8
PRINCE WILLIAM COUNTY	43	39	33	38	49	39	47	27	37	46	31	32	23	17	26
ALEXANDRIA CITY	14	18	12	7	11	11	7	11	7	7	14	7	4	11	10
FAIRFAX CITY		3	2	1		1			1	3	2	2	1		
FALLS CHURCH CITY		1						1							
MANASSAS CITY	4	4	8	6	8	6	9	4	3	4	5	3	3	7	8
MANASSAS PARK CITY	1	1		3	1		2	1	3	3	1	1		1	
PLANNING DISTRICT 9	10	10	14	14	12	17	21	20	20	18	18	11	15	8	7
CULPEPER COUNTY	5	3	5	4	2	9	4	4	6	4	9	4	4	1	4
FAUQUIER COUNTY	2	6	7	2	5	2	9	3	7	5	5	5	8	2	
MADISON COUNTY	1		2	2		1	4	1	5	3	1	1	1		1
ORANGE COUNTY	2	1		4	5	4	4	8	1	6	3	1	2	5	1
RAPPAHANNOCK COUNTY				2		1		4	1						1
PLANNING DISTRICT 10	36	26	23	18	19	33	26	15	31	20	28	20	13	8	13
ALBEMARLE COUNTY	11	11	6	4	6	12	4	7	11	2	5	5	3	3	4
FLUVANNA COUNTY	6	1	1		2	3			2	1	3		3	2	2
GREENE COUNTY	3	1	1	2	2	4	4	2	6	1	2	2		1	2
LOUISA COUNTY	6	7	4	5	4	10	6	2	5	5	8	2	4	1	1
NELSON COUNTY	2	2	3				2	1	1	3		2			1
CHARLOTTESVILLE CITY	8	4	8	7	5	4	10	3	6	8	10	9	3	1	3
PLANNING DISTRICT 11	23	25	35	27	30	38	40	28	40	32	28	31	33	22	21
AMHERST COUNTY	4	2	5	1	3	6	3	2	3	3	4	2	2	4	1
APPOMATTOX COUNTY	1	2	1	2		2	2	2	3	1	2	1	3		
BEDFORD COUNTY	1	1	3	6	7	6	5	6	5	5	9	11	7	6	5
CAMPBELL COUNTY	6	9	8	4	7	10	9	5	3	5	1	5	5	5	3
BEDFORD CITY	4	1	5			1	2	1	1	1	1	1	2		
LYNCHBURG CITY	7	10	13	14	13	13	19	12	25	17	11	11	14	7	12

[continued]

TABLE 17
RESIDENT TEENAGE LOW WEIGHT LIVE BIRTHS UNDER 2,500 GRAMS AGES 10-19
BY PLANNING DISTRICT AND CITY OR COUNTY
VIRGINIA, 1998-2012

PLANNING DISTRICT	YEAR														
CITY / COUNTY	1998	1999	2000	2001	2002	2003	2004	2005	2006	2007	2008	2009	2010	2011	2012
COMMONWEALTH OF VIRGINIA	1,074	1,064	1,015	995	974	945	970	905	959	1,000	923	874	735	614	644
PLANNING DISTRICT 12	47	58	43	48	46	53	37	47	43	50	42	46	37	18	28
FRANKLIN COUNTY	6	8	8	10	6	7	5	7	6	8	11	7	7	2	5
HENRY COUNTY	12	15	6	7	15	17	9	12	19	16	10	13	7	4	9
PATRICK COUNTY	3	4	1	2	2	3	2	1	1	1	2		2		
PITTSYLVANIA COUNTY	8	11	12	10	5	14	8	17	4	9	4	6	4	4	4
DANVILLE CITY	14	16	9	17	16	9	10	5	9	12	12	19	11	7	7
MARTINSVILLE CITY	4	4	7	2	2	3	3	5	4	4	3	1	6	1	3
PLANNING DISTRICT 13	18	18	9	16	26	18	20	14	9	16	16	15	8	9	16
BRUNSWICK COUNTY	2	4	3	8	10	7	4	4	1	4	2	4	2	1	2
HALIFAX COUNTY	10	4	5	3	5	8	13	8	5	9	5	6	3	5	9
MECKLENBURG COUNTY	6	10	1	5	11	3	3	2	3	3	9	5	3	3	5
PLANNING DISTRICT 14	16	20	14	34	15	25	24	16	11	13	21	16	8	8	22
AMELIA COUNTY			4	7		3	2		1	1	1	1			1
BUCKINGHAM COUNTY	3	1	1	5	5	6	4		4		2	3	1		6
CHARLOTTE COUNTY	1	4		3		2	1	5		2	3	1	1	2	
CUMBERLAND COUNTY		2	1	4	3	5	2			1	2	1	1	2	
LUNENBURG COUNTY	3	2	2		2	1	3	2	3	3	4	2	1	1	4
NOTTOWAY COUNTY	1	4	2	5	4	6	4	4	1	3		4	1	1	9
PRINCE EDWARD COUNTY	8	7	4	10	1	2	8	5	2	3	9	4	3	2	2
PLANNING DISTRICT 15	162	154	145	163	134	128	112	138	111	149	143	118	96	84	73
CHARLES CITY COUNTY		1	2	4	1						2		1		1
CHESTERFIELD COUNTY	28	24	24	31	21	24	24	29	19	26	25	19	21	16	12
GOOCHLAND COUNTY		1	2	2	1	1	1	1	1	3			2	1	
HANOVER COUNTY	7	5	7	7	6	6	8	4	6	10	11	10	1	6	6
HENRICO COUNTY	38	31	31	25	26	20	23	32	32	39	42	26	33	19	12
NEW KENT COUNTY		3	1	4	3			2		1	2		2	1	1
POWHATAN COUNTY	1	1	1	1		1		1	2	1	1	1	1		1
RICHMOND CITY	88	88	77	89	76	76	56	69	51	69	60	62	35	41	40
PLANNING DISTRICT 16	35	26	26	26	29	39	35	31	39	32	36	25	36	30	26
CAROLINE COUNTY	4	6	5	5	4	3	5	4	4	4	3	7	6	4	3
KING GEORGE COUNTY	3	1		2	4	5	1	4	1		4	4	4	1	3
SPOTSYLVANIA COUNTY	13	4	13	11	14	13	16	9	19	17	15	9	11	12	4
STAFFORD COUNTY	12	8	5	6	4	7	8	10	9	7	6	4	9	7	12
FREDERICKSBURG CITY	3	7	3	2	3	11	5	4	6	4	8	1	6	6	4
PLANNING DISTRICT 17	4	5	10	13	9	7	10	15	14	11	7	9	7	8	2
LANCASTER COUNTY		1	4		2	1	1	1	2	1	4	1	2		1
NORTHUMBERLAND COUNTY	1	1	2	6	2	2	2	6	2	7		2	1	4	
RICHMOND COUNTY				2	1	1	2	3	2	2		1		1	
WESTMORELAND COUNTY	3	3	4	5	4	3	5	5	8	1	3	5	4	3	1
PLANNING DISTRICT 18	8	16	12	4	15	7	9	7	10	13	8	17	11	9	8
ESSEX COUNTY	1	5	3	1	2	1	1		2	2	3	7	2	1	4
GLOUCESTER COUNTY	2	4	2		7	2	5	4	4	3		3	4	3	4
KING AND QUEEN COUNTY		1	1		2			1	1	4	1		1		
KING WILLIAM COUNTY	4	4	5	1	1	3	2			1	4	3	2	1	
MATHEWS COUNTY		1		1			1		3			3	1	2	
MIDDLESEX COUNTY	1	1	1	1	3	1		2		3		1	1	2	
PLANNING DISTRICT 19	44	47	46	53	31	49	34	43	38	42	32	39	32	27	28
DINWIDDIE COUNTY	3	2	2	3	4	4	6	5	3	6	4	3	5	2	2
GREENSVILLE COUNTY		2	2	3	3	3		4	4	3	6	1	4	1	1
PRINCE GEORGE COUNTY	4	4	5	3	2	5	1		1	1	3			1	4
SURRY COUNTY	4	2	1	1	1		1		1						
SUSSEX COUNTY	1	5	2	3		3		5	2	2	3	2	1	2	1
COLONIAL HEIGHTS CITY	2	3	4	3		7	3	2	1	3	1	2	1	1	2
EMPORIA CITY	5	2	4		3	5		1		1			2		
HOPEWELL CITY	3	9	10	15	5	11	5	3	9	5	6	7	5	6	9
PETERSBURG CITY	22	18	16	22	13	11	18	23	17	21	9	24	14	14	9
PLANNING DISTRICT 20	261	228	246	192	217	182	209	171	196	202	162	185	162	122	128
ISLE OF WIGHT COUNTY		3	3	3	2		7	5		2	2	3	2	1	
SOUTHAMPTON COUNTY	4	1	5	5	5	1	1	2	2	3	2	3	1	1	
CHESAPEAKE CITY	49	34	46	24	38	30	32	20	32	40	33	27	21	22	14
FRANKLIN CITY	2	1	2	2	5	3	3	2	3	5	1	1			2
NORFOLK CITY	98	86	74	63	78	61	63	63	57	64	48	64	68	38	50
PORTSMOUTH CITY	42	36	40	25	22	19	43	25	24	26	31	30	22	21	21
SUFFOLK CITY	14	7	15	14	17	20	9	12	22	11	8	19	11	9	11
VIRGINIA BEACH CITY	52	60	61	56	50	48	51	42	56	51	37	38	37	30	30
PLANNING DISTRICT 21	90	109	87	96	80	86	76	90	94	84	73	62	52	56	49
JAMES CITY COUNTY	3	8	6	4	4	5	3	3	4	5	3	1	4	6	4
YORK COUNTY	5	6	5	4	2	1	1	3	2	3	1	1	4	2	2
HAMPTON CITY	25	38	27	35	20	33	20	31	34	33	29	23	14	23	15
NEWPORT NEWS CITY	55	55	49	48	53	44	50	50	46	42	38	32	30	25	27
POQUOSON CITY		2		1			1								1
WILLIAMSBURG CITY	2			4	1	3	1	3	8	1	2	5			
PLANNING DISTRICT 22	13	12	8	12	18	9	7	9	10	13	22	7	12	6	6
ACCOMACK COUNTY	9	9	5	8	11	9	5	6	9	11	18	3	8	4	4
NORTHAMPTON COUNTY	4	3	3	4	7		2	3	1	2	4	4	4	2	2
PLANNING DISTRICT 23	351	337	333	288	297	268	285	261	290	286	235	247	214	178	177
UNKNOWN VA CITY OR COUNTY															

NOTE: PLANNING DISTRICT 23, THE HAMPTON ROADS PLANNING DISTRICT, IS THE AGGREGATE OF PLANNING DISTRICTS 20 AND 21.

TEENAGE LIVE BIRTH RATES PER 1,000 FEMALES AGES 10-19 BY EQUAL COUNT HEALTH DISTRICT GROUPS VIRGINIA, 2012

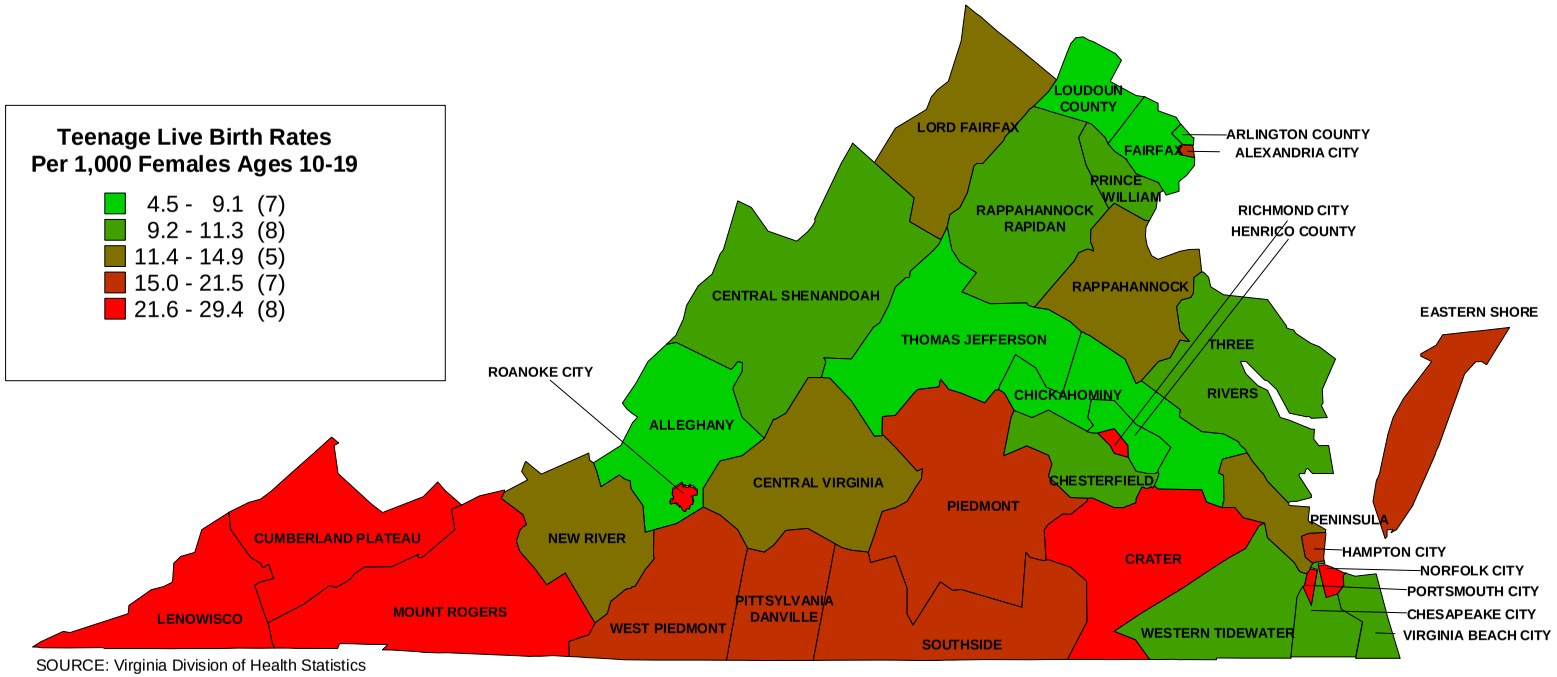

SOURCE: Virginia Division of Health Statistics

CHART 1
RESIDENT TEENAGE LIVE BIRTHS BY AGE OF MOTHER
WITH RATES PER 1,000 FEMALES
VIRGINIA, 1996-2012

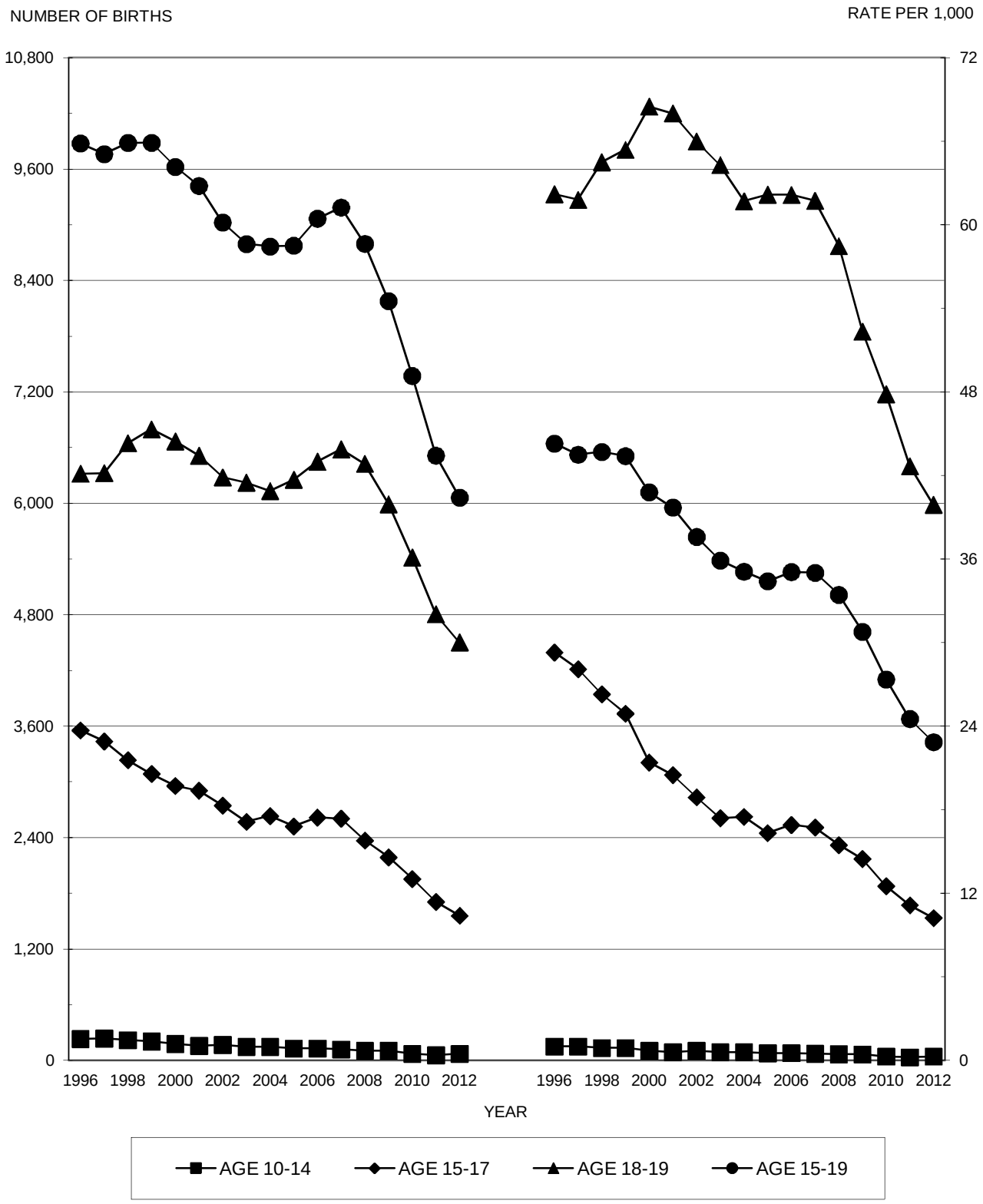

Source: Virginia Division of Health Statistics

CHART 2
RESIDENT WHITE TEENAGE LIVE BIRTHS BY AGE OF MOTHER
WITH RATES PER 1,000 FEMALES
VIRGINIA, 1996-2012

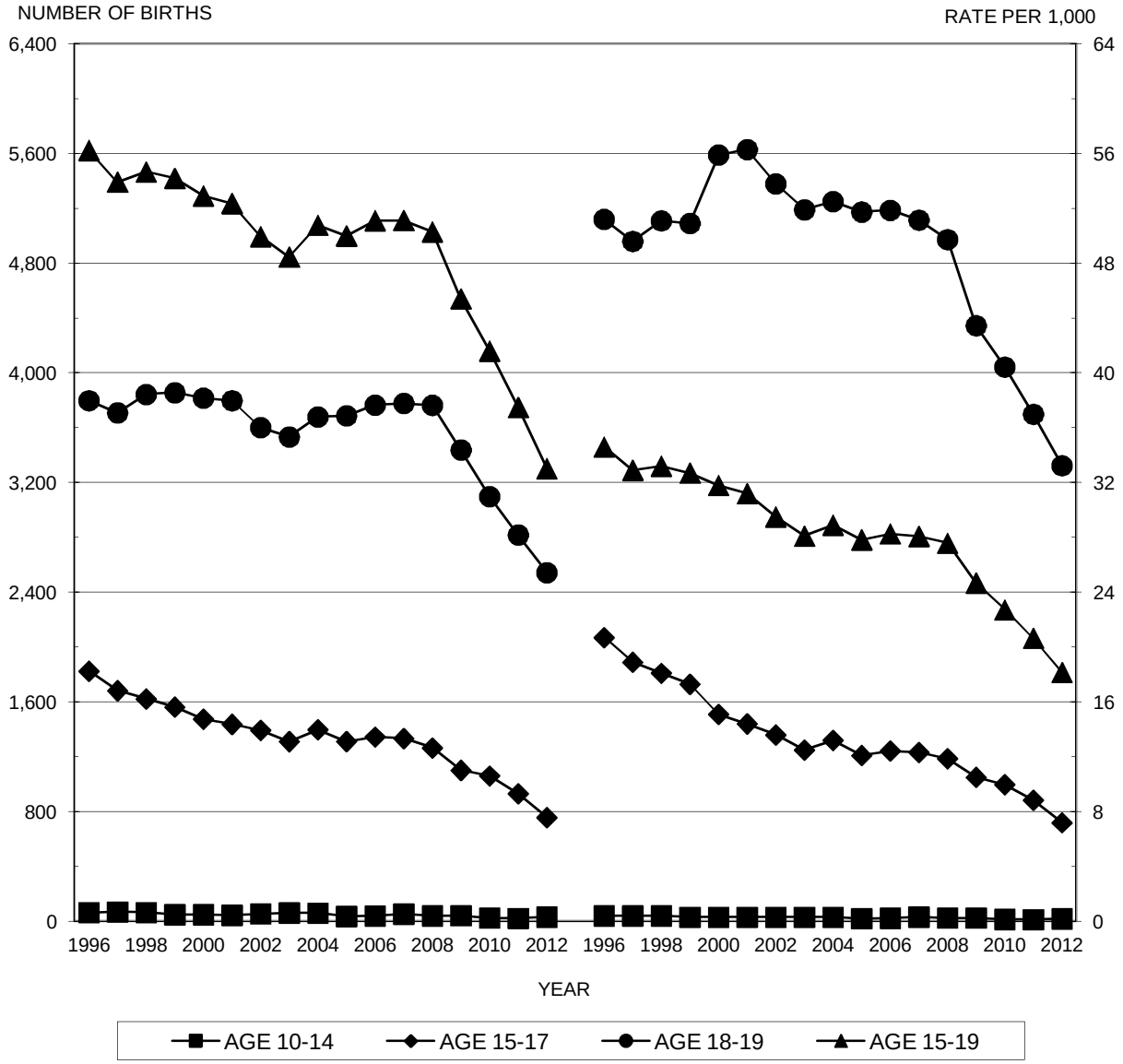

Source: Virginia Division of Health Statistics

CHART 3
RESIDENT NONWHITE TEENAGE LIVE BIRTHS BY AGE OF MOTHER
WITH RATES PER 1,000 FEMALES
VIRGINIA, 1996-2012

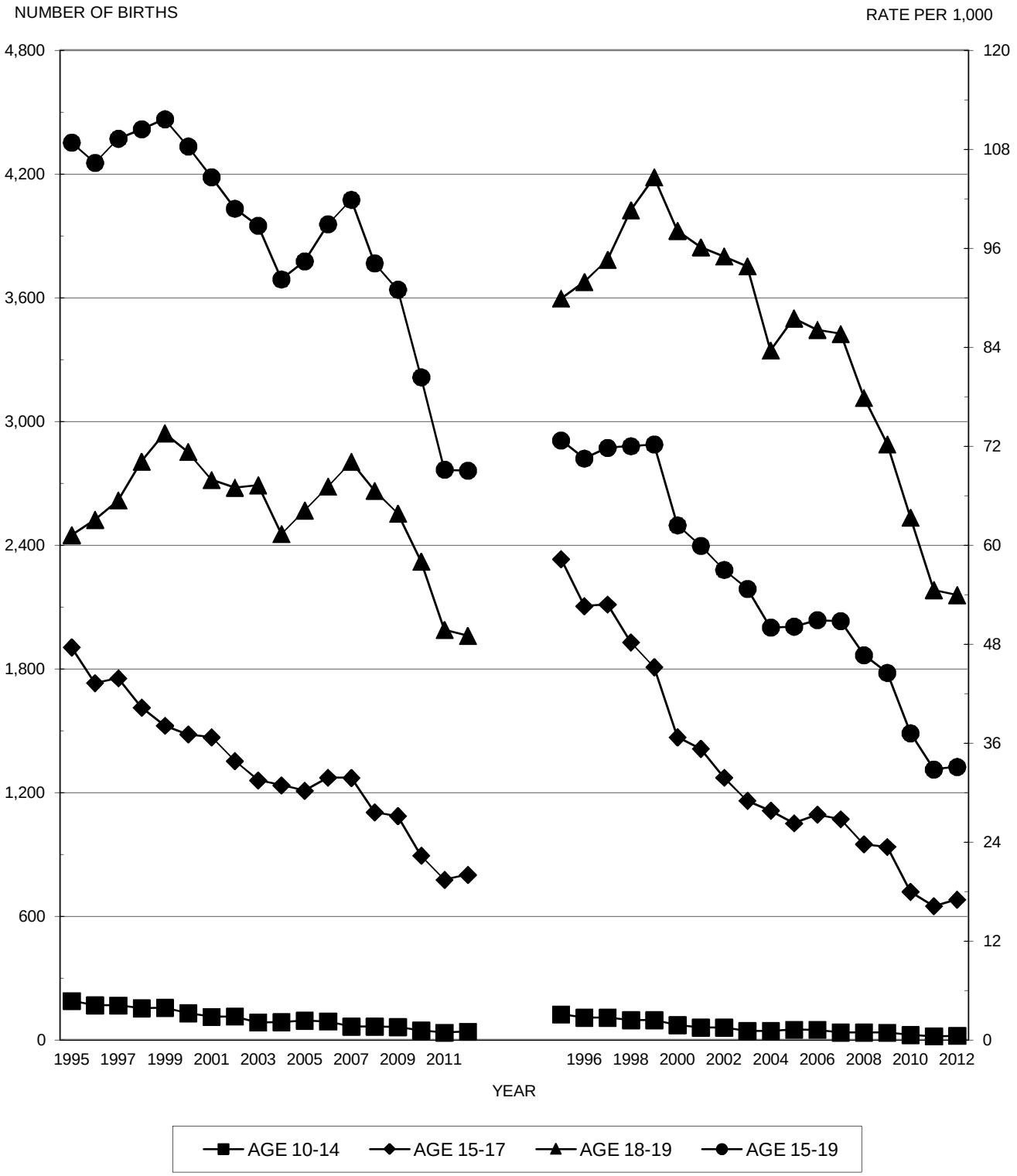

Source: Virginia Division of Health Statistics

CHAPTER IV

TEENAGE INDUCED TERMINATIONS

Highlights

- In 2012, there were a total of 2,232 teenage induced terminations of pregnancy with a rate of 4.3 per 1,000 females ages 10-19, which is nearly a 19 percent decline from the previous year.
- About 90.9 percent of teenage induced terminations in 2012 were non-marital.
- The rate of teenage induced terminations of pregnancy in 2012 for Whites was 3.2 per 1,000 females ages 10-19, while the rate for Blacks was 7.7, all other races was 3.1.

NOTES:

- **Fetal Death** - means death prior to the complete expulsion or extraction from its mother of a product of human conception, regardless of the duration of the pregnancy; death is indicated by the fact that after such expulsion or extraction, the fetus does not breathe or show any other evidence of life, such as beating of the heart, pulsation of the umbilical cord, or definite movement of voluntary muscles. (Vital Statistics Laws of Virginia, Chapter 7, Section 32.1-249.2).
- **Induced Termination of Pregnancy** - means the intentional interruption of pregnancy with the intention to produce other than a live born infant or to remove a dead fetus and which does not result in a live birth. (Vital Statistics Laws of Virginia, Section 32.1-249. Definitions).

TABLE 1
RESIDENT TOTAL INDUCED TERMINATIONS AND TEENAGE INDUCED TERMINATIONS BY RACE WITH PERCENTS TEENAGE INDUCED TERMINATIONS OF TOTAL INDUCED TERMINATIONS BY PLANNING DISTRICT AND CITY OR COUNTY
VIRGINIA, 2012

PLANNING DISTRICT AND CITY / COUNTY	RESIDENT TOTAL INDUCED TERMINATIONS OF PREGNANCY				RESIDENT TEENAGE INDUCED TERMINATIONS OF PREGNANCY				PERCENTS TEENAGE INDUCED OF TOTAL INDUCED TERMINATIONS			
	TOTAL	WHITE	BLACK	OTHER	TOTAL	WHITE	BLACK	OTHER	TOTAL	WHITE	BLACK	OTHER
COMMONWEALTH OF VIRGINIA	21,438	10,500	9,035	1,903	2,232	1,150	968	114	10.4	11.0	10.7	6.0
PLANNING DISTRICT 1	23	21	2		2	2			8.7	9.5		
LEE COUNTY	4	4			1	1			25.0	25.0		
SCOTT COUNTY	4	4										
WISE COUNTY	11	10	1		1	1			9.1	10.0		
NORTON CITY	4	3	1									
PLANNING DISTRICT 2	19	15	1	3	1		1		5.3		100.0	
BUCHANAN COUNTY	3	3										
DICKENSON COUNTY	2	2										
RUSSELL COUNTY	4	4										
TAZEWELL COUNTY	10	6	1	3	1		1		10.0		100.0	
PLANNING DISTRICT 3	95	75	14	6	13	9	2	2	13.7	12.0	14.3	33.3
BLAND COUNTY	5	5			1	1			20.0	20.0		
CARROLL COUNTY	11	9	2		2	2			18.2	22.2		
GRAYSON COUNTY	4	4										
SMYTH COUNTY	10	10			2	2			20.0	20.0		
WASHINGTON COUNTY	30	17	9	4	3	1	1	1	10.0	5.9	11.1	25.0
WYTHE COUNTY	21	19	1	1	4	3		1	19.0	15.8		100.0
BRISTOL CITY	5	2	2	1	1		1		20.0		50.0	
GALAX CITY	9	9										
PLANNING DISTRICT 4	277	225	31	21	56	44	8	4	20.2	19.6	25.8	19.0
FLOYD COUNTY	13	13			4	4			30.8	30.8		
GILES COUNTY	37	26	9	2	7	6	1		18.9	23.1	11.1	
MONTGOMERY COUNTY	150	123	12	15	26	19	4	3	17.3	15.4	33.3	20.0
PULASKI COUNTY	31	27	4		5	4	1		16.1	14.8	25.0	
RADFORD CITY	46	36	6	4	14	11	2	1	30.4	30.6	33.3	25.0
PLANNING DISTRICT 5	630	399	203	28	87	49	30	8	13.8	12.3	14.8	28.6
ALLEGHANY COUNTY	8	7		1	2	1		1	25.0	14.3		100.0
BOTETOURT COUNTY	42	33	7	2	7	7			16.7	21.2		
CRAIG COUNTY	3	3										
ROANOKE COUNTY	193	134	56	3	31	17	12	2	16.1	12.7	21.4	66.7
COVINGTON CITY	17	14	3									
ROANOKE CITY	312	162	130	20	36	15	17	4	11.5	9.3	13.1	20.0
SALEM CITY	55	46	7	2	11	9	1	1	20.0	19.6	14.3	50.0
PLANNING DISTRICT 6	353	288	52	13	52	44	7	1	14.7	15.3	13.5	7.7
AUGUSTA COUNTY	65	55	5	5	10	10			15.4	18.2		
BATH COUNTY	7	7			1	1			14.3	14.3		
HIGHLAND COUNTY	1	1			1	1			100.0	100.0		
ROCKBRIDGE COUNTY	5	4	1		1	1			20.0	25.0		
ROCKINGHAM COUNTY	87	77	8	2	14	14			16.1	18.2		
BUENA VISTA CITY	11	11			1	1			9.1	9.1		
HARRISONBURG CITY	93	76	15	2	11	5	5	1	11.8	6.6	33.3	50.0
LEXINGTON CITY	14	13	1		5	5			35.7	38.5		
STAUNTON CITY	29	13	13	3	4	3	1		13.8	23.1	7.7	
WAYNESBORO CITY	41	31	9	1	4	3	1		9.8	9.7	11.1	
PLANNING DISTRICT 7	203	177	21	5	20	18	2		9.9	10.2	9.5	
CLARKE COUNTY	8	7	1		1	1			12.5	14.3		
FREDERICK COUNTY	35	27	7	1	6	4	2		17.1	14.8	28.6	
PAGE COUNTY	20	17	3		1	1			5.0	5.9		
SHENANDOAH COUNTY	29	27	2		2	2			6.9	7.4		
WARREN COUNTY	59	54	4	1	3	3			5.1	5.6		
WINCHESTER CITY	52	45	4	3	7	7			13.5	15.6		
PLANNING DISTRICT 8	6,181	3,585	1,609	987	454	303	117	34	7.3	8.5	7.3	3.4
ARLINGTON COUNTY	484	315	95	74	24	16	5	3	5.0	5.1	5.3	4.1
FAIRFAX COUNTY	2,016	1,206	341	469	139	92	30	17	6.9	7.6	8.8	3.6
LOUDOUN COUNTY	579	361	94	124	43	32	8	3	7.4	8.9	8.5	2.4
PRINCE WILLIAM COUNTY	1,062	534	441	87	91	54	31	6	8.6	10.1	7.0	6.9
ALEXANDRIA CITY	968	472	435	61	72	47	23	2	7.4	10.0	5.3	3.3
FAIRFAX CITY	232	130	34	68	9	5	4		3.9	3.8	11.8	
FALLS CHURCH CITY	275	177	33	65	15	12	2	1	5.5	6.8	6.1	1.5
MANASSAS CITY	506	347	125	34	57	42	14	1	11.3	12.1	11.2	2.9
MANASSAS PARK CITY	59	43	11	5	4	3		1	6.8	7.0		20.0
PLANNING DISTRICT 9	333	251	74	8	34	24	10		10.2	9.6	13.5	
CULPEPER COUNTY	109	79	29	1	10	6	4		9.2	7.6	13.8	
FAUQUIER COUNTY	106	88	17	1	15	13	2		14.2	14.8	11.8	
MADISON COUNTY	23	16	6	1	3	3			13.0	18.8		
ORANGE COUNTY	83	58	21	4	5	1	4		6.0	1.7	19.0	
RAPPAHANNOCK COUNTY	12	10	1	1	1	1			8.3	10.0		
PLANNING DISTRICT 10	543	377	148	18	60	43	14	3	11.0	11.4	9.5	16.7
ALBEMARLE COUNTY	128	91	33	4	17	14	3		13.3	15.4	9.1	
FLUVANNA COUNTY	34	28	6		8	8			23.5	28.6		
GREENE COUNTY	22	18	4		1	1			4.5	5.6		
LOUISA COUNTY	66	52	14		3	2	1		4.5	3.8	7.1	
NELSON COUNTY	15	8	7		2	2			13.3	25.0		
CHARLOTTESVILLE CITY	278	180	84	14	29	16	10	3	10.4	8.9	11.9	21.4
PLANNING DISTRICT 11	384	217	158	9	53	29	23	1	13.8	13.4	14.6	11.1
AMHERST COUNTY	56	38	17	1	11	8	3		19.6	21.1	17.6	
APPOMATTOX COUNTY	13	9	4		2	2			15.4	22.2		
BEDFORD COUNTY	44	39	3	2	5	4	1		11.4	10.3	33.3	
CAMPBELL COUNTY	46	33	12	1	5	4	1		10.9	12.1	8.3	
BEDFORD CITY	18	14	4		1	1			5.6	7.1		
LYNCHBURG CITY	207	84	118	5	29	10	18	1	14.0	11.9	15.3	20.0

[continued]

TABLE 1
RESIDENT TOTAL INDUCED TERMINATIONS AND TEENAGE INDUCED TERMINATIONS BY RACE WITH PERCENTS TEENAGE INDUCED TERMINATIONS OF TOTAL INDUCED TERMINATIONS BY PLANNING DISTRICT AND CITY OR COUNTY
VIRGINIA, 2012

PLANNING DISTRICT AND CITY / COUNTY	RESIDENT TOTAL INDUCED TERMINATIONS OF PREGNANCY				RESIDENT TEENAGE INDUCED TERMINATIONS OF PREGNANCY				PERCENTS TEENAGE INDUCED OF TOTAL INDUCED TERMINATIONS			
	TOTAL	WHITE	BLACK	OTHER	TOTAL	WHITE	BLACK	OTHER	TOTAL	WHITE	BLACK	OTHER
COMMONWEALTH OF VIRGINIA	21,438	10,500	9,035	1,903	2,232	1,150	968	114	10.4	11.0	10.7	6.0
PLANNING DISTRICT 12	122	74	48		23	17	6		18.9	23.0	12.5	
FRANKLIN COUNTY	54	37	17		13	11	2		24.1	29.7	11.8	
HENRY COUNTY	20	13	7		5	3	2		25.0	23.1	28.6	
PATRICK COUNTY	4	4			1	1			25.0	25.0		
PITTSYLVANIA COUNTY	19	11	8		3	2	1		15.8	18.2	12.5	
DANVILLE CITY	13	4	9		1		1		7.7		11.1	
MARTINSVILLE CITY	12	5	7									
PLANNING DISTRICT 13	108	42	66		15	9	6		13.9	21.4	9.1	
BRUNSWICK COUNTY	58	24	34		6	4	2		10.3	16.7	5.9	
HALIFAX COUNTY	13	4	9		3	2	1		23.1	50.0	11.1	
MECKLENBURG COUNTY	37	14	23		6	3	3		16.2	21.4	13.0	
PLANNING DISTRICT 14	162	75	83	4	28	16	11	1	17.3	21.3	13.3	25.0
AMELIA COUNTY	20	16	4		1	1			5.0	6.3		
BUCKINGHAM COUNTY	18	7	11		2	1	1		11.1	14.3	9.1	
CHARLOTTE COUNTY	15	7	7	1	5	2	2	1	33.3	28.6	28.6	100.0
CUMBERLAND COUNTY	6	1	5		1		1		16.7		20.0	
LUNENBURG COUNTY	18	7	11		3	2	1		16.7	28.6	9.1	
NOTTOWAY COUNTY	32	17	14	1	6	6			18.8	35.3		
PRINCE EDWARD COUNTY	53	20	31	2	10	4	6		18.9	20.0	19.4	
PLANNING DISTRICT 15	3,449	1,351	1,839	259	379	152	211	16	11.0	11.3	11.5	6.2
CHARLES CITY COUNTY	12	2	9	1								
CHESTERFIELD COUNTY	528	283	208	37	74	46	26	2	14.0	16.3	12.5	5.4
GOOCHLAND COUNTY	42	29	9	4	6	5	1		14.3	17.2	11.1	
HANOVER COUNTY	169	118	42	9	17	11	6		10.1	9.3	14.3	
HENRICO COUNTY	477	189	240	48	46	23	21	2	9.6	12.2	8.8	4.2
NEW KENT COUNTY	44	33	10	1	7	6		1	15.9	18.2		100.0
POWHATAN COUNTY	41	35	6		4	3	1		9.8	8.6	16.7	
RICHMOND CITY	2,136	662	1,315	159	225	58	156	11	10.5	8.8	11.9	6.9
PLANNING DISTRICT 16	778	471	261	46	88	50	32	6	11.3	10.6	12.3	13.0
CAROLINE COUNTY	60	33	24	3	11	4	7		18.3	12.1	29.2	
KING GEORGE COUNTY	52	30	19	3	7	5	1	1	13.5	16.7	5.3	33.3
SPOTSYLVANIA COUNTY	120	89	29	2	15	9	5	1	12.5	10.1	17.2	50.0
STAFFORD COUNTY	212	120	77	15	20	12	4	4	9.4	10.0	5.2	26.7
FREDERICKSBURG CITY	334	199	112	23	35	20	15		10.5	10.1	13.4	
PLANNING DISTRICT 17	80	35	43	2	11	6	4	1	13.8	17.1	9.3	50.0
LANCASTER COUNTY	15	7	8		4	3	1		26.7	42.9	12.5	
NORTHUMBERLAND COUNTY	15	8	7		1		1		6.7		14.3	
RICHMOND COUNTY	20	10	9	1	2	1		1	10.0	10.0		100.0
WESTMORELAND COUNTY	30	10	19	1	4	2	2		13.3	20.0	10.5	
PLANNING DISTRICT 18	147	98	46	3	17	11	5	1	11.6	11.2	10.9	33.3
ESSEX COUNTY	22	3	18	1	2		1	1	9.1		5.6	100.0
GLOUCESTER COUNTY	62	55	7		6	6			9.7	10.9		
KING AND QUEEN COUNTY	12	6	5	1	2	1	1		16.7	16.7	20.0	
KING WILLIAM COUNTY	26	16	10		3	2	1		11.5	12.5	10.0	
MATHEWS COUNTY	10	8	1	1	2	2			20.0	25.0		
MIDDLESEX COUNTY	15	10	5		2		2		13.3		40.0	
PLANNING DISTRICT 19	655	173	444	38	74	18	53	3	11.3	10.4	11.9	7.9
DINWIDDIE COUNTY	30	16	13	1	3	1	2		10.0	6.3	15.4	
GREENSVILLE COUNTY	4		3	1								
PRINCE GEORGE COUNTY	65	25	33	7	9	2	6	1	13.8	8.0	18.2	14.3
SURRY COUNTY	12	2	10		1		1		8.3		10.0	
SUSSEX COUNTY	19	4	15		3		3		15.8		20.0	
COLONIAL HEIGHTS CITY	95	39	50	6	12	8	4		12.6	20.5	8.0	
EMPORIA CITY	36	6	28	2	1		1		2.8		3.6	
HOPEWELL CITY	104	34	64	6	19	6	12	1	18.3	17.6	18.8	16.7
PETERSBURG CITY	290	47	228	15	26	1	24	1	9.0	2.1	10.5	6.7
PLANNING DISTRICT 20	4,916	1,872	2,708	336	526	212	292	22	10.7	11.3	10.8	6.5
ISLE OF WIGHT COUNTY	63	25	37	1	8	3	5		12.7	12.0	13.5	
SOUTHAMPTON COUNTY	20	4	14	2								
CHESAPEAKE CITY	732	271	426	35	75	37	37	1	10.2	13.7	8.7	2.9
FRANKLIN CITY	46	10	34	2	4	1	3		8.7	10.0	8.8	
NORFOLK CITY	1,343	360	896	87	164	40	115	9	12.2	11.1	12.8	10.3
PORTSMOUTH CITY	495	105	372	18	63	16	47		12.7	15.2	12.6	
SUFFOLK CITY	292	76	203	13	39	15	23	1	13.4	19.7	11.3	7.7
VIRGINIA BEACH CITY	1,925	1,021	726	178	173	100	62	11	9.0	9.8	8.5	6.2
PLANNING DISTRICT 21	1,898	648	1,143	107	234	90	133	11	12.3	13.9	11.6	10.3
JAMES CITY COUNTY	31	20	9	2	6	4	2		19.4	20.0	22.2	
YORK COUNTY	96	68	22	6	15	13	2		15.6	19.1	9.1	
HAMPTON CITY	691	173	490	28	94	26	63	5	13.6	15.0	12.9	17.9
NEWPORT NEWS CITY	888	266	562	60	93	32	56	5	10.5	12.0	10.0	8.3
POQUOSON CITY	23	19	1	3	3	2		1	13.0	10.5		33.3
WILLIAMSBURG CITY	169	102	59	8	23	13	10		13.6	12.7	16.9	
PLANNING DISTRICT 22	82	31	41	10	5	4	1		6.1	12.9	2.4	
ACCOMACK COUNTY	66	23	34	9	5	4	1		7.6	17.4	2.9	
NORTHAMPTON COUNTY	16	8	7	1								
PLANNING DISTRICT 23	6,814	2,520	3,851	443	760	302	425	33	11.2	12.0	11.0	7.4
UNKNOWN VA CITY OR COUNTY												

NOTE: PLANNING DISTRICT 23, THE HAMPTON ROADS PLANNING DISTRICT, IS THE AGGREGATE OF PLANNING DISTRICTS 20 AND 21.

TABLE 2
RESIDENT TEENAGE INDUCED TERMINATIONS BY AGE AND RACE OF PATIENT
WITH RATES PER 1,000 FEMALES AGES 10-19 POPULATION
BY PLANNING DISTRICT AND CITY OR COUNTY
VIRGINIA, 2012

PLANNING DISTRICT AND CITY / COUNTY	TEENAGE INDUCED TERMINATIONS BY AGE OF PATIENT								TEENAGE INDUCED TERMINATIONS BY RACE OF PATIENT							
	NUMBER OF INDUCED TERMINATIONS				RATES PER 1,000 AGES 10-19				NUMBER OF INDUCED TERMINATIONS				RATES PER 1,000 AGES 10-19			
	TOTAL	10-14	15-17	18-19	TOTAL	10-14	15-17	18-19	TOTAL	WHITE	BLACK	OTHER	TOTAL	WHITE	BLACK	OTHER
COMMONWEALTH OF VIRGINIA	2,232	67	566	1,599	4.3	0.3	3.7	14.2	2,232	1,150	968	114	4.3	3.2	7.7	3.1
PLANNING DISTRICT 1	2			2	0.4			1.9	2	2			0.4	0.4		
LEE COUNTY	1			1	0.7			4.7	1	1			0.7	0.8		
SCOTT COUNTY																
WISE COUNTY	1			1	0.4			1.8	1	1			0.4	0.4		
NORTON CITY																
PLANNING DISTRICT 2	1		1		0.2		0.5		1		1		0.2		6.5	
BUCHANAN COUNTY																
DICKENSON COUNTY																
RUSSELL COUNTY																
TAZEWELL COUNTY	1		1		0.4		1.3		1		1		0.4		11.2	
PLANNING DISTRICT 3	13		4	9	1.2		1.3	4.3	13	9	2	2	1.2	0.9	4.9	19.4
BLAND COUNTY	1			1	3.2			16.7	1	1			3.2	3.3		
CARROLL COUNTY	2		1	1	1.2		1.9	3.8	2	2			1.2	1.2		
GRAYSON COUNTY																
SMYTH COUNTY	2			2	1.1			5.2	2	2			1.1	1.2		
WASHINGTON COUNTY	3		2	1	1.0		2.2	1.5	3	1	1	1	1.0	0.3	15.6	28.6
WYTHE COUNTY	4		1	3	2.5		2.1	10.1	4	3		1	2.5	2.0		83.3
BRISTOL CITY	1			1	1.0			4.3	1		1		1.0		11.8	
GALAX CITY																
PLANNING DISTRICT 4	56	1	8	47	4.6	0.2	3.1	8.7	56	44	8	4	4.6	4.0	11.4	7.8
FLOYD COUNTY	4			4	4.4			25.2	4	4			4.4	4.6		
GILES COUNTY	7		2	5	7.2		6.9	31.4	7	6	1		7.2	6.4	29.4	
MONTGOMERY COUNTY	26	1	4	21	3.8	0.5	3.1	6.1	26	19	4	3	3.8	3.2	11.5	6.6
PULASKI COUNTY	5		2	3	2.8		3.8	9.4	5	4	1		2.8	2.4	8.8	
RADFORD CITY	14			14	7.8			10.9	14	11	2	1	7.8	6.9	11.4	26.3
PLANNING DISTRICT 5	87	2	21	64	5.3	0.2	4.2	19.4	87	49	30	8	5.3	3.8	10.1	16.6
ALLEGHANY COUNTY	2			2	2.0			12.2	2	1		1	2.0	1.1		333.3
BOTETOURT COUNTY	7		1	6	3.3		1.4	17.6	7	7			3.3	3.4		
CRAIG COUNTY																
ROANOKE COUNTY	31	2	7	22	5.3	0.7	3.8	18.7	31	17	12	2	5.3	3.3	28.4	7.9
COVINGTON CITY																
ROANOKE CITY	36		11	25	7.1		7.4	26.5	36	15	17	4	7.1	5.6	7.7	25.8
SALEM CITY	11		2	9	6.4		4.7	15.4	11	9	1	1	6.4	5.9	6.2	20.4
PLANNING DISTRICT 6	52	1	14	37	2.6	0.1	2.8	5.1	52	44	7	1	2.6	2.4	4.8	1.8
AUGUSTA COUNTY	10		2	8	2.3		1.4	10.5	10	10			2.3	2.4		
BATH COUNTY	1			1	3.8			19.6	1	1			3.8	4.0		
HIGHLAND COUNTY	1		1		10.1		37.0		1	1			10.1	10.2		
ROCKBRIDGE COUNTY	1			1	0.8			5.3	1	1			0.8	0.9		
ROCKINGHAM COUNTY	14	1	4	9	2.6	0.4	2.5	8.1	14	14			2.6	2.8		
BUENA VISTA CITY	1			1	2.0			4.5	1	1			2.0	2.1		
HARRISONBURG CITY	11		1	10	2.1		1.7	2.7	11	5	5	1	2.1	1.1	11.0	3.3
LEXINGTON CITY	5			5	8.6			11.9	5	5			8.6	9.7		
STAUNTON CITY	4		3	1	2.7		7.5	2.1	4	3	1		2.7	2.7	3.1	
WAYNESBORO CITY	4		3	1	3.4		9.1	5.0	4	3	1		3.4	3.2	4.7	
PLANNING DISTRICT 7	20	2	4	14	1.4	0.3	0.9	5.3	20	18	2		1.4	1.4	2.0	
CLARKE COUNTY	1			1	1.0			6.3	1	1			1.0	1.1		
FREDERICK COUNTY	6	1	3	2	1.1	0.4	1.8	2.3	6	4	2		1.1	0.8	5.6	
PAGE COUNTY	1		1		0.7		2.0		1	1			0.7	0.7		
SHENANDOAH COUNTY	2			2	0.8			4.7	2	2			0.8	0.8		
WARREN COUNTY	3	1		2	1.2	0.8		4.3	3	3			1.2	1.3		
WINCHESTER CITY	7			7	4.0			14.7	7	7			4.0	5.1		
PLANNING DISTRICT 8	454	8	86	360	3.2	0.1	2.0	14.3	454	303	117	34	3.2	3.1	5.3	1.5
ARLINGTON COUNTY	24		2	22	3.1		0.9	14.1	24	16	5	3	3.1	2.8	4.8	3.2
FAIRFAX COUNTY	139	3	25	111	2.0	0.1	1.2	8.5	139	92	30	17	2.0	1.9	3.6	1.2
LOUDOUN COUNTY	43		9	34	1.8		1.2	9.7	43	32	8	3	1.8	1.7	3.6	0.8
PRINCE WILLIAM COUNTY	91	2	15	74	3.0	0.1	1.6	14.6	91	54	31	6	3.0	2.7	3.9	2.0
ALEXANDRIA CITY	72	1	14	57	15.0	0.4	9.9	61.2	72	47	23	2	15.0	16.7	14.7	4.9
FAIRFAX CITY	9		2	7	7.2		5.3	27.9	9	5	4		7.2	5.5	38.1	
FALLS CHURCH CITY	15		4	11	16.3		12.1	84.6	15	12	2	1	16.3	16.0	29.4	10.0
MANASSAS CITY	57	2	15	40	20.6	1.4	17.6	80.8	57	42	14	1	20.6	20.4	27.8	4.9
MANASSAS PARK CITY	4			4	3.7			24.0	4	3		1	3.7	3.8		8.0
PLANNING DISTRICT 9	34	1	8	25	3.0	0.2	2.3	13.6	34	24	10		3.0	2.5	6.6	
CULPEPER COUNTY	10		2	8	3.1		2.1	14.6	10	6	4		3.1	2.4	6.8	
FAUQUIER COUNTY	15	1	2	12	3.2	0.4	1.3	15.4	15	13	2		3.2	3.1	4.4	
MADISON COUNTY	3		1	2	3.6		3.6	16.8	3	3			3.6	4.1		
ORANGE COUNTY	5		2	3	2.4		3.1	9.2	5	1	4		2.4	0.6	11.3	
RAPPAHANNOCK COUNTY	1		1		2.4		7.6		1	1			2.4	2.6		
PLANNING DISTRICT 10	60	3	12	45	3.9	0.5	3.0	9.7	60	43	14	3	3.9	3.6	5.6	3.6
ALBEMARLE COUNTY	17		3	14	2.2		1.7	4.8	17	14	3		2.2	2.2	3.3	
FLUVANNA COUNTY	8			8	5.0			29.2	8	8			5.0	6.2		
GREENE COUNTY	1		1		0.9		3.0		1	1			0.9	1.0		
LOUISA COUNTY	3			3	1.6			8.9	3	2	1		1.6	1.4	2.5	
NELSON COUNTY	2	1	1		2.6	2.5	4.4		2	2			2.6	3.3		
CHARLOTTESVILLE CITY	29	2	7	20	14.1	2.6	14.6	24.8	29	16	10	3	14.1	12.9	15.5	17.5
PLANNING DISTRICT 11	53	2	11	40	3.1	0.3	2.3	7.8	53	29	23	1	3.1	2.2	6.5	2.4
AMHERST COUNTY	11		5	6	5.2		7.9	11.1	11	8	3		5.2	4.9	6.8	
APPOMATTOX COUNTY	2		1	1	2.2		3.5	6.6	2	2			2.2	3.0		
BEDFORD COUNTY	5		1	4	1.1		0.7	5.6	5	4	1		1.1	1.0	3.8	
CAMPBELL COUNTY	5		1	4	1.5		0.9	6.7	5	4	1		1.5	1.4	1.7	
BEDFORD CITY	1		1		2.9		8.6		1	1			2.9	4.2		
LYNCHBURG CITY	29	2	2	25	4.7	1.0	1.7	8.2	29	10	18	1	4.7	2.5	9.3	5.1

[continued]

TABLE 2
RESIDENT TEENAGE INDUCED TERMINATIONS BY AGE AND RACE OF PATIENT
WITH RATES PER 1,000 FEMALES AGES 10-19 POPULATION
BY PLANNING DISTRICT AND CITY OR COUNTY
VIRGINIA, 2012

PLANNING DISTRICT AND CITY / COUNTY	TEENAGE INDUCED TERMINATIONS BY AGE OF PATIENT								TEENAGE INDUCED TERMINATIONS BY RACE OF PATIENT							
	NUMBER OF INDUCED TERMINATIONS				RATES PER 1,000 AGES 10-19				NUMBER OF INDUCED TERMINATIONS				RATES PER 1,000 AGES 10-19			
	TOTAL	10-14	15-17	18-19	TOTAL	10-14	15-17	18-19	TOTAL	WHITE	BLACK	OTHER	TOTAL	WHITE	BLACK	OTHER
COMMONWEALTH OF VIRGINIA	2,232	67	566	1,599	4.3	0.3	3.7	14.2	2,232	1,150	968	114	4.3	3.2	7.7	3.1
PLANNING DISTRICT 12	23	1	10	12	1.6	0.1	2.3	4.4	23	17	6		1.6	1.7	1.5	
FRANKLIN COUNTY	13		6	7	3.7		6.1	8.7	13	11	2		3.7	3.6	5.0	
HENRY COUNTY	5	1	2	2	1.7	0.6	2.2	4.0	5	3	2		1.7	1.3	2.7	
PATRICK COUNTY	1			1	1.0			6.0	1	1			1.0	1.1		
PITTSYLVANIA COUNTY	3		1	2	0.8		0.9	3.2	3	2	1		0.8	0.7	1.1	
DANVILLE CITY	1		1		0.4		1.3		1		1		0.4		0.6	
MARTINSVILLE CITY																
PLANNING DISTRICT 13	15		2	13	3.0		1.3	14.4	15	9	6		3.0	3.5	2.6	
BRUNSWICK COUNTY	6			6	6.3			29.1	6	4	2		6.3	12.8	3.2	
HALIFAX COUNTY	3			3	1.3			7.7	3	2	1		1.3	1.6	1.0	
MECKLENBURG COUNTY	6		2	4	3.4		3.4	12.9	6	3	3		3.4	3.0	4.0	
PLANNING DISTRICT 14	28		10	18	4.3		5.7	9.9	28	16	11	1	4.3	3.8	5.1	9.7
AMELIA COUNTY	1			1	1.3			8.1	1	1			1.3	1.9		
BUCKINGHAM COUNTY	2		1	1	2.4		4.0	6.1	2	1	1		2.4	1.9	3.4	
CHARLOTTE COUNTY	5		2	3	6.5		8.0	23.4	5	2	2	1	6.5	4.3	6.7	142.9
CUMBERLAND COUNTY	1			1	1.6			9.1	1		1		1.6		4.4	
LUNENBURG COUNTY	3		2	1	4.6		9.1	10.3	3	2	1		4.6	4.7	4.7	
NOTTOWAY COUNTY	6			6	7.0			43.5	6	6			7.0	12.0		
PRINCE EDWARD COUNTY	10		5	5	5.1		14.3	4.7	10	4	6		5.1	2.9	10.5	
PLANNING DISTRICT 15	379	14	96	269	5.6	0.4	4.8	17.5	379	152	211	16	5.6	3.8	8.7	5.0
CHARLES CITY COUNTY																
CHESTERFIELD COUNTY	74	1	24	49	3.0	0.1	3.3	9.4	74	46	26	2	3.0	3.0	3.4	2.0
GOOCHLAND COUNTY	6		2	4	4.8		4.9	22.2	6	5	1		4.8	4.9	4.5	
HANOVER COUNTY	17		5	12	2.3		2.2	8.4	17	11	6		2.3	1.7	8.4	
HENRICO COUNTY	46		13	33	2.3		2.2	9.5	46	23	21	2	2.3	2.1	2.8	1.4
NEW KENT COUNTY	7		3	4	6.0		7.7	19.6	7	6		1	6.0	6.3		37.0
POWHATAN COUNTY	4			4	2.3			13.0	4	3	1		2.3	1.9	6.7	
RICHMOND CITY	225	13	49	163	18.4	2.7	17.2	36.1	225	58	156	11	18.4	15.2	19.8	21.3
PLANNING DISTRICT 16	88	2	21	65	3.4	0.2	2.6	12.5	88	50	32	6	3.4	2.6	5.6	5.6
CAROLINE COUNTY	11	1	1	9	6.3	1.1	1.9	32.7	11	4	7		6.3	3.5	11.7	
KING GEORGE COUNTY	7		2	5	4.1		3.9	17.5	7	5	1	1	4.1	3.9	2.7	25.6
SPOTSYLVANIA COUNTY	15	1	3	11	1.6	0.2	1.0	6.8	15	9	5	1	1.6	1.3	2.8	3.1
STAFFORD COUNTY	20		7	13	1.8		1.9	6.9	20	12	4	4	1.8	1.5	1.7	7.2
FREDERICKSBURG CITY	35		8	27	16.4		22.8	23.6	35	20	15		16.4	14.4	24.2	
PLANNING DISTRICT 17	11	1	4	6	4.6	0.8	5.3	14.7	11	6	4	1	4.6	4.2	4.5	24.4
LANCASTER COUNTY	4	1	2	1	8.3	4.0	12.8	13.0	4	3	1		8.3	11.4	4.8	
NORTHUMBERLAND COUNTY	1			1	1.9			13.7	1		1		1.9		5.3	
RICHMOND COUNTY	2		1	1	4.5		7.6	12.5	2	1		1	4.5	3.3		125.0
WESTMORELAND COUNTY	4		1	3	4.3		3.5	16.9	4	2	2		4.3	3.6	5.6	
PLANNING DISTRICT 18	17	2	5	10	3.2	0.8	2.8	10.3	17	11	5	1	3.2	2.6	5.1	7.2
ESSEX COUNTY	2		1	1	2.7		3.5	7.1	2		1	1	2.7		3.1	24.4
GLOUCESTER COUNTY	6		2	4	2.7		2.8	9.5	6	6			2.7	3.0		
KING AND QUEEN COUNTY	2	1		1	5.5	5.6		15.9	2	1	1		5.5	3.7	10.8	
KING WILLIAM COUNTY	3	1	2		2.9	1.9	5.8		3	2	1		2.9	2.5	4.9	
MATHEWS COUNTY	2			2	4.0			22.7	2	2			4.0	4.6		
MIDDLESEX COUNTY	2			2	4.2			21.7	2		2		4.2		22.2	
PLANNING DISTRICT 19	74	2	32	40	7.3	0.4	10.4	20.2	74	18	53	3	7.3	3.7	10.4	13.3
DINWIDDIE COUNTY	3		3		1.6		5.3		3	1	2		1.6	0.9	2.7	
GREENSVILLE COUNTY																
PRINCE GEORGE COUNTY	9		6	3	4.0		8.5	8.0	9	2	6	1	4.0	1.5	7.4	11.8
SURRY COUNTY	1			1	2.4			14.3	1		1		2.4		5.1	
SUSSEX COUNTY	3			3	5.5			27.3	3		3		5.5		9.5	
COLONIAL HEIGHTS CITY	12		4	8	10.7		11.5	42.8	12	8	4		10.7	9.2	20.0	
EMPORIA CITY	1	1			2.6	5.0			1		1		2.6		3.5	
HOPEWELL CITY	19		12	7	14.0		30.7	27.3	19	6	12	1	14.0	9.2	17.6	40.0
PETERSBURG CITY	26	1	7	18	15.2	1.2	14.2	47.7	26	1	24	1	15.2	5.3	16.0	50.0
PLANNING DISTRICT 20	526	21	147	358	7.2	0.6	6.7	23.4	526	212	292	22	7.2	5.4	9.8	5.7
ISLE OF WIGHT COUNTY	8		3	5	3.6		4.1	13.6	8	3	5		3.6	2.0	7.6	
SOUTHAMPTON COUNTY																
CHESAPEAKE CITY	75	2	24	49	4.7	0.2	4.7	17.8	75	37	37	1	4.7	3.8	6.7	1.4
FRANKLIN CITY	4		3	1	8.2		21.0	9.9	4	1	3		8.2	6.2	9.4	
NORFOLK CITY	164	7	38	119	11.6	1.1	10.9	26.6	164	40	115	9	11.6	8.0	13.6	13.6
PORTSMOUTH CITY	63	7	17	39	11.4	2.5	10.1	36.2	63	16	47		11.4	9.7	12.6	
SUFFOLK CITY	39	2	15	22	6.8	0.7	8.5	22.1	39	15	23	1	6.8	6.0	7.5	7.5
VIRGINIA BEACH CITY	173	3	47	123	6.2	0.2	5.5	23.0	173	100	62	11	6.2	5.5	8.3	5.0
PLANNING DISTRICT 21	234	4	67	163	7.3	0.3	7.4	19.9	234	90	133	11	7.3	5.2	9.9	7.6
JAMES CITY COUNTY	6		3	3	1.5		2.4	4.2	6	4	2		1.5	1.2	2.8	
YORK COUNTY	15		4	11	3.1		2.5	13.5	15	13	2		3.1	3.4	2.8	
HAMPTON CITY	94	1	26	67	10.5	0.2	10.3	28.8	94	26	63	5	10.5	9.0	11.0	17.1
NEWPORT NEWS CITY	93	3	28	62	7.9	0.5	8.7	20.4	93	32	56	5	7.9	6.0	9.3	11.6
POQUOSON CITY	3		2	1	3.4		7.0	6.0	3	2		1	3.4	2.4		30.3
WILLIAMSBURG CITY	23		4	19	15.3		33.9	16.8	23	13	10		15.3	11.4	42.2	
PLANNING DISTRICT 22	5		3	2	2.1		4.2	4.7	5	4	1		2.1	2.8	1.1	
ACCOMACK COUNTY	5		3	2	2.8		5.8	6.5	5	4	1		2.8	3.6	1.6	
NORTHAMPTON COUNTY																
PLANNING DISTRICT 23	760	25	214	521	7.2	0.5	6.9	22.1	760	302	425	33	7.2	5.3	9.9	6.2
UNKNOWN VA CITY OR COUNTY																

NOTE: PLANNING DISTRICT 23, THE HAMPTON ROADS PLANNING DISTRICT, IS THE AGGREGATE OF PLANNING DISTRICTS 20 AND 21.

TABLE 3
RESIDENT TEENAGE NON-MARITAL INDUCED TERMINATIONS BY AGE AND RACE OF PATIENT WITH PERCENTS NON-MARITAL INDUCED TERMINATIONS OF TOTAL INDUCED TERMINATIONS BY PLANNING DISTRICT AND CITY OR COUNTY
VIRGINIA, 2012

PLANNING DISTRICT AND CITY / COUNTY	TEENAGE NON-MARITAL INDUCED TERMINATIONS BY AGE OF PATIENT								TEENAGE NON-MARITAL INDUCED TERMINATIONS BY RACE OF PATIENT							
	NUMBER OF NON-MARITAL INDUCED				PERCENTS NON-MARITAL				NUMBER OF NON-MARITAL INDUCED				PERCENTS NON-MARITAL			
	TOTAL	10-14	15-17	18-19	TOTAL	10-14	15-17	18-19	TOTAL	WHITE	BLACK	OTHER	TOTAL	WHITE	BLACK	OTHER
COMMONWEALTH OF VIRGINIA	2,029	60	526	1,443	90.9	89.6	92.9	90.2	2,029	1,019	915	95	90.9	88.6	94.5	83.3
PLANNING DISTRICT 1	2			2	100.0			100.0	2	2			100.0	100.0		
LEE COUNTY	1			1	100.0			100.0	1	1			100.0	100.0		
SCOTT COUNTY																
WISE COUNTY	1			1	100.0			100.0	1	1			100.0	100.0		
NORTON CITY																
PLANNING DISTRICT 2	1		1		100.0		100.0		1		1		100.0		100.0	
BUCHANAN COUNTY																
DICKENSON COUNTY																
RUSSELL COUNTY																
TAZEWELL COUNTY	1		1		100.0		100.0		1		1		100.0		100.0	
PLANNING DISTRICT 3	9		3	6	69.2		75.0	66.7	9	6	1	2	69.2	66.7	50.0	100.0
BLAND COUNTY																
CARROLL COUNTY																
GRAYSON COUNTY																
SMYTH COUNTY	2			2	100.0			100.0	2	2			100.0	100.0		
WASHINGTON COUNTY	3		2	1	100.0		100.0	100.0	3	1	1	1	100.0	100.0	100.0	100.0
WYTHE COUNTY	4		1	3	100.0		100.0	100.0	4	3		1	100.0	100.0		100.0
BRISTOL CITY																
GALAX CITY																
PLANNING DISTRICT 4	35		2	33	62.5		25.0	70.2	35	26	5	4	62.5	59.1	62.5	100.0
FLOYD COUNTY																
GILES COUNTY	4		1	3	57.1		50.0	60.0	4	3	1		57.1	50.0	100.0	
MONTGOMERY COUNTY	18		1	17	69.2		25.0	81.0	18	12	3	3	69.2	63.2	75.0	100.0
PULASKI COUNTY	2			2	40.0			66.7	2	2			40.0	50.0		
RADFORD CITY	11			11	78.6			78.6	11	9	1	1	78.6	81.8	50.0	100.0
PLANNING DISTRICT 5	41	2	9	30	47.1	100.0	42.9	46.9	41	21	13	7	47.1	42.9	43.3	87.5
ALLEGHANY COUNTY	2			2	100.0			100.0	2	1		1	100.0	100.0		100.0
BOTETOURT COUNTY	4			4	57.1			66.7	4	4			57.1	57.1		
CRAIG COUNTY																
ROANOKE COUNTY	7	2	1	4	22.6	100.0	14.3	18.2	7	4	2	1	22.6	23.5	16.7	50.0
COVINGTON CITY																
ROANOKE CITY	24		7	17	66.7		63.6	68.0	24	9	11	4	66.7	60.0	64.7	100.0
SALEM CITY	4		1	3	36.4		50.0	33.3	4	3		1	36.4	33.3		100.0
PLANNING DISTRICT 6	48	1	14	33	92.3	100.0	100.0	89.2	48	40	7	1	92.3	90.9	100.0	100.0
AUGUSTA COUNTY	10		2	8	100.0		100.0	100.0	10	10			100.0	100.0		
BATH COUNTY	1			1	100.0			100.0	1	1			100.0	100.0		
HIGHLAND COUNTY	1		1		100.0		100.0		1	1			100.0	100.0		
ROCKBRIDGE COUNTY	1			1	100.0			100.0	1	1			100.0	100.0		
ROCKINGHAM COUNTY	13	1	4	8	92.9	100.0	100.0	88.9	13	13			92.9	92.9		
BUENA VISTA CITY	1			1	100.0			100.0	1	1			100.0	100.0		
HARRISONBURG CITY	10		1	9	90.9		100.0	90.0	10	4	5	1	90.9	80.0	100.0	100.0
LEXINGTON CITY	3			3	60.0			60.0	3	3			60.0	60.0		
STAUNTON CITY	4		3	1	100.0		100.0	100.0	4	3	1		100.0	100.0	100.0	
WAYNESBORO CITY	4		3	1	100.0		100.0	100.0	4	3	1		100.0	100.0	100.0	
PLANNING DISTRICT 7	16	2	3	11	80.0	100.0	75.0	78.6	16	14	2		80.0	77.8	100.0	
CLARKE COUNTY	1			1	100.0			100.0	1	1			100.0	100.0		
FREDERICK COUNTY	4	1	2	1	66.7	100.0	66.7	50.0	4	2	2		66.7	50.0	100.0	
PAGE COUNTY	1		1		100.0		100.0		1	1			100.0	100.0		
SHENANDOAH COUNTY	2			2	100.0			100.0	2	2			100.0	100.0		
WARREN COUNTY	2	1		1	66.7	100.0		50.0	2	2			66.7	66.7		
WINCHESTER CITY	6			6	85.7			85.7	6	6			85.7	85.7		
PLANNING DISTRICT 8	393	5	77	311	86.6	62.5	89.5	86.4	393	261	111	21	86.6	86.1	94.9	61.8
ARLINGTON COUNTY	15		2	13	62.5		100.0	59.1	15	8	4	3	62.5	50.0	80.0	100.0
FAIRFAX COUNTY	114	3	20	91	82.0	100.0	80.0	82.0	114	77	30	7	82.0	83.7	100.0	41.2
LOUDOUN COUNTY	35		9	26	81.4		100.0	76.5	35	27	7	1	81.4	84.4	87.5	33.3
PRINCE WILLIAM COUNTY	88		15	73	96.7		100.0	98.6	88	52	30	6	96.7	96.3	96.8	100.0
ALEXANDRIA CITY	66	1	12	53	91.7	100.0	85.7	93.0	66	42	22	2	91.7	89.4	95.7	100.0
FAIRFAX CITY	9		2	7	100.0		100.0	100.0	9	5	4		100.0	100.0	100.0	
FALLS CHURCH CITY	12		4	8	80.0		100.0	72.7	12	10	1	1	80.0	83.3	50.0	100.0
MANASSAS CITY	50	1	13	36	87.7	50.0	86.7	90.0	50	37	13		87.7	88.1	92.9	
MANASSAS PARK CITY	4			4	100.0			100.0	4	3		1	100.0	100.0		100.0
PLANNING DISTRICT 9	34	1	8	25	100.0	100.0	100.0	100.0	34	24	10		100.0	100.0	100.0	
CULPEPER COUNTY	10		2	8	100.0		100.0	100.0	10	6	4		100.0	100.0	100.0	
FAUQUIER COUNTY	15	1	2	12	100.0	100.0	100.0	100.0	15	13	2		100.0	100.0	100.0	
MADISON COUNTY	3		1	2	100.0		100.0	100.0	3	3			100.0	100.0		
ORANGE COUNTY	5		2	3	100.0		100.0	100.0	5	1	4		100.0	100.0	100.0	
RAPPAHANNOCK COUNTY	1		1		100.0		100.0		1	1			100.0	100.0		
PLANNING DISTRICT 10	58	3	11	44	96.7	100.0	91.7	97.8	58	41	14	3	96.7	95.3	100.0	100.0
ALBEMARLE COUNTY	17		3	14	100.0		100.0	100.0	17	14	3		100.0	100.0	100.0	
FLUVANNA COUNTY	7			7	87.5			87.5	7	7			87.5	87.5		
GREENE COUNTY	1		1		100.0		100.0		1	1			100.0	100.0		
LOUISA COUNTY	3			3	100.0			100.0	3	2	1		100.0	100.0	100.0	
NELSON COUNTY	2	1	1		100.0	100.0	100.0		2	2			100.0	100.0		
CHARLOTTESVILLE CITY	28	2	6	20	96.6	100.0	85.7	100.0	28	15	10	3	96.6	93.8	100.0	100.0
PLANNING DISTRICT 11	30	1	8	21	56.6	50.0	72.7	52.5	30	19	11		56.6	65.5	47.8	
AMHERST COUNTY	7		4	3	63.6		80.0	50.0	7	6	1		63.6	75.0	33.3	
APPOMATTOX COUNTY																
BEDFORD COUNTY	4		1	3	80.0		100.0	75.0	4	3	1		80.0	75.0	100.0	
CAMPBELL COUNTY	3		1	2	60.0		100.0	50.0	3	3			60.0	75.0		
BEDFORD CITY																
LYNCHBURG CITY	16	1	2	13	55.2	50.0	100.0	52.0	16	7	9		55.2	70.0	50.0	

[continued]

TABLE 3
RESIDENT TEENAGE NON-MARITAL INDUCED TERMINATIONS BY AGE AND RACE OF PATIENT WITH PERCENTS NON-MARITAL INDUCED TERMINATIONS OF TOTAL INDUCED TERMINATIONS BY PLANNING DISTRICT AND CITY OR COUNTY
VIRGINIA, 2012

PLANNING DISTRICT AND CITY / COUNTY	TEENAGE NON-MARITAL INDUCED TERMINATIONS BY AGE OF PATIENT								TEENAGE NON-MARITAL INDUCED TERMINATIONS BY RACE OF PATIENT							
	NUMBER OF NON-MARITAL INDUCED				PERCENTS NON-MARITAL				NUMBER OF NON-MARITAL INDUCED				PERCENTS NON-MARITAL			
	TOTAL	10-14	15-17	18-19	TOTAL	10-14	15-17	18-19	TOTAL	WHITE	BLACK	OTHER	TOTAL	WHITE	BLACK	OTHER
COMMONWEALTH OF VIRGINIA	2,029	60	526	1,443	90.9	89.6	92.9	90.2	2,029	1,019	915	95	90.9	88.6	94.5	83.3
PLANNING DISTRICT 12	17	1	7	9	73.9	100.0	70.0	75.0	17	13	4		73.9	76.5	66.7	
FRANKLIN COUNTY	8		4	4	61.5		66.7	57.1	8	7	1		61.5	63.6	50.0	
HENRY COUNTY	5	1	2	2	100.0	100.0	100.0	100.0	5	3	2		100.0	100.0	100.0	
PATRICK COUNTY	1			1	100.0			100.0	1	1			100.0	100.0		
PITTSYLVANIA COUNTY	3		1	2	100.0		100.0	100.0	3	2	1		100.0	100.0	100.0	
DANVILLE CITY																
MARTINSVILLE CITY																
PLANNING DISTRICT 13	15		2	13	100.0		100.0	100.0	15	9	6		100.0	100.0	100.0	
BRUNSWICK COUNTY	6			6	100.0			100.0	6	4	2		100.0	100.0	100.0	
HALIFAX COUNTY	3			3	100.0			100.0	3	2	1		100.0	100.0	100.0	
MECKLENBURG COUNTY	6		2	4	100.0		100.0	100.0	6	3	3		100.0	100.0	100.0	
PLANNING DISTRICT 14	27		10	17	96.4		100.0	94.4	27	16	10	1	96.4	100.0	90.9	100.0
AMELIA COUNTY	1			1	100.0			100.0	1	1			100.0	100.0		
BUCKINGHAM COUNTY	2		1	1	100.0		100.0	100.0	2	1	1		100.0	100.0	100.0	
CHARLOTTE COUNTY	4		2	2	80.0		100.0	66.7	4	2	1	1	80.0	100.0	50.0	100.0
CUMBERLAND COUNTY	1			1	100.0			100.0	1		1		100.0		100.0	
LUNENBURG COUNTY	3		2	1	100.0		100.0	100.0	3	2	1		100.0	100.0	100.0	
NOTTOWAY COUNTY	6			6	100.0			100.0	6	6			100.0	100.0		
PRINCE EDWARD COUNTY	10		5	5	100.0		100.0	100.0	10	4	6		100.0	100.0	100.0	
PLANNING DISTRICT 15	372	13	95	264	98.2	92.9	99.0	98.1	372	148	208	16	98.2	97.4	98.6	100.0
CHARLES CITY COUNTY																
CHESTERFIELD COUNTY	73		24	49	98.6		100.0	100.0	73	45	26	2	98.6	97.8	100.0	100.0
GOOCHLAND COUNTY	6		2	4	100.0		100.0	100.0	6	5	1		100.0	100.0	100.0	
HANOVER COUNTY	17		5	12	100.0		100.0	100.0	17	11	6		100.0	100.0	100.0	
HENRICO COUNTY	45		12	33	97.8		92.3	100.0	45	22	21	2	97.8	95.7	100.0	100.0
NEW KENT COUNTY	7		3	4	100.0		100.0	100.0	7	6		1	100.0	100.0		100.0
POWHATAN COUNTY	4			4	100.0			100.0	4	3	1		100.0	100.0	100.0	
RICHMOND CITY	220	13	49	158	97.8	100.0	100.0	96.9	220	56	153	11	97.8	96.6	98.1	100.0
PLANNING DISTRICT 16	86	1	20	65	97.7	50.0	95.2	100.0	86	50	31	5	97.7	100.0	96.9	83.3
CAROLINE COUNTY	11	1	1	9	100.0	100.0	100.0	100.0	11	4	7		100.0	100.0	100.0	
KING GEORGE COUNTY	7		2	5	100.0		100.0	100.0	7	5	1	1	100.0	100.0	100.0	100.0
SPOTSYLVANIA COUNTY	14		3	11	93.3		100.0	100.0	14	9	4	1	93.3	100.0	80.0	100.0
STAFFORD COUNTY	19		6	13	95.0		85.7	100.0	19	12	4	3	95.0	100.0	100.0	75.0
FREDERICKSBURG CITY	35		8	27	100.0		100.0	100.0	35	20	15		100.0	100.0	100.0	
PLANNING DISTRICT 17	10	1	4	5	90.9	100.0	100.0	83.3	10	6	3	1	90.9	100.0	75.0	100.0
LANCASTER COUNTY	4	1	2	1	100.0	100.0	100.0	100.0	4	3	1		100.0	100.0	100.0	
NORTHUMBERLAND COUNTY																
RICHMOND COUNTY	2		1	1	100.0		100.0	100.0	2	1		1	100.0	100.0		100.0
WESTMORELAND COUNTY	4		1	3	100.0		100.0	100.0	4	2	2		100.0	100.0	100.0	
PLANNING DISTRICT 18	17	2	5	10	100.0	100.0	100.0	100.0	17	11	5	1	100.0	100.0	100.0	100.0
ESSEX COUNTY	2		1	1	100.0		100.0	100.0	2		1	1	100.0		100.0	100.0
GLOUCESTER COUNTY	6		2	4	100.0		100.0	100.0	6	6			100.0	100.0		
KING AND QUEEN COUNTY	2	1		1	100.0	100.0		100.0	2	1	1		100.0	100.0	100.0	
KING WILLIAM COUNTY	3	1	2		100.0	100.0	100.0		3	2	1		100.0	100.0	100.0	
MATHEWS COUNTY	2			2	100.0			100.0	2	2			100.0	100.0		
MIDDLESEX COUNTY	2			2	100.0			100.0	2		2		100.0		100.0	
PLANNING DISTRICT 19	71	2	31	38	95.9	100.0	96.9	95.0	71	16	53	2	95.9	88.9	100.0	66.7
DINWIDDIE COUNTY	3		3		100.0		100.0		3	1	2		100.0	100.0	100.0	
GREENSVILLE COUNTY																
PRINCE GEORGE COUNTY	8		5	3	88.9		83.3	100.0	8	2	6		88.9	100.0	100.0	
SURRY COUNTY	1			1	100.0			100.0	1		1		100.0		100.0	
SUSSEX COUNTY	3			3	100.0			100.0	3		3		100.0		100.0	
COLONIAL HEIGHTS CITY	12		4	8	100.0		100.0	100.0	12	8	4		100.0	100.0	100.0	
EMPORIA CITY	1	1			100.0	100.0			1		1		100.0		100.0	
HOPEWELL CITY	17		12	5	89.5		100.0	71.4	17	4	12	1	89.5	66.7	100.0	100.0
PETERSBURG CITY	26	1	7	18	100.0	100.0	100.0	100.0	26	1	24	1	100.0	100.0	100.0	100.0
PLANNING DISTRICT 20	515	21	147	347	97.9	100.0	100.0	96.9	515	205	289	21	97.9	96.7	99.0	95.5
ISLE OF WIGHT COUNTY	8		3	5	100.0		100.0	100.0	8	3	5		100.0	100.0	100.0	
SOUTHAMPTON COUNTY																
CHESAPEAKE CITY	73	2	24	47	97.3	100.0	100.0	95.9	73	35	37	1	97.3	94.6	100.0	100.0
FRANKLIN CITY	4		3	1	100.0		100.0	100.0	4	1	3		100.0	100.0	100.0	
NORFOLK CITY	160	7	38	115	97.6	100.0	100.0	96.6	160	39	113	8	97.6	97.5	98.3	88.9
PORTSMOUTH CITY	62	7	17	38	98.4	100.0	100.0	97.4	62	15	47		98.4	93.8	100.0	
SUFFOLK CITY	38	2	15	21	97.4	100.0	100.0	95.5	38	14	23	1	97.4	93.3	100.0	100.0
VIRGINIA BEACH CITY	170	3	47	120	98.3	100.0	100.0	97.6	170	98	61	11	98.3	98.0	98.4	100.0
PLANNING DISTRICT 21	228	4	67	157	97.4	100.0	100.0	96.3	228	88	130	10	97.4	97.8	97.7	90.9
JAMES CITY COUNTY	6		3	3	100.0		100.0	100.0	6	4	2		100.0	100.0	100.0	
YORK COUNTY	15		4	11	100.0		100.0	100.0	15	13	2		100.0	100.0	100.0	
HAMPTON CITY	89	1	26	62	94.7	100.0	100.0	92.5	89	24	61	4	94.7	92.3	96.8	80.0
NEWPORT NEWS CITY	93	3	28	62	100.0	100.0	100.0	100.0	93	32	56	5	100.0	100.0	100.0	100.0
POQUOSON CITY	3		2	1	100.0		100.0	100.0	3	2		1	100.0	100.0		100.0
WILLIAMSBURG CITY	22		4	18	95.7		100.0	94.7	22	13	9		95.7	100.0	90.0	
PLANNING DISTRICT 22	4		2	2	80.0		66.7	100.0	4	3	1		80.0	75.0	100.0	
ACCOMACK COUNTY	4		2	2	80.0		66.7	100.0	4	3	1		80.0	75.0	100.0	
NORTHAMPTON COUNTY																
PLANNING DISTRICT 23	743	25	214	504	97.8	100.0	100.0	96.7	743	293	419	31	97.8	97.0	98.6	93.9
UNKNOWN VA CITY OR COUNTY																

NOTE: PLANNING DISTRICT 23, THE HAMPTON ROADS PLANNING DISTRICT, IS THE AGGREGATE OF PLANNING DISTRICTS 20 AND 21.

TABLE 4
RESIDENT TEENAGE INDUCED TERMINATIONS OF PREGNANCY BY AGE AND RACE OF PATIENT BY PLANNING DISTRICT AND CITY OR COUNTY
VIRGINIA, 2012

PLANNING DISTRICT AND CITY/COUNTY	RACE	TEENAGE INDUCED TERMINATIONS	AGE OF PATIENT									
			AGE 10	AGE 11	AGE 12	AGE 13	AGE 14	AGE 15	AGE 16	AGE 17	AGE 18	AGE 19
COMMONWEALTH OF VIRGINIA	TOTAL	2,232			6	17	44	80	186	300	672	927
	WHITE	1,150			2	10	20	38	92	142	348	498
	BLACK	968			4	5	21	38	85	149	285	381
	OTHER	114				2	3	4	9	9	39	48
PLANNING DISTRICT 1	TOTAL	2									1	1
	WHITE	2									1	1
	BLACK											
	OTHER											
LEE COUNTY	TOTAL	1									1	
	WHITE	1									1	
	BLACK											
	OTHER											
SCOTT COUNTY	TOTAL											
	WHITE											
	BLACK											
	OTHER											
WISE COUNTY	TOTAL	1										1
	WHITE	1										1
	BLACK											
	OTHER											
NORTON CITY	TOTAL											
	WHITE											
	BLACK											
	OTHER											
PLANNING DISTRICT 2	TOTAL	1								1		
	WHITE											
	BLACK	1								1		
	OTHER											
BUCHANAN COUNTY	TOTAL											
	WHITE											
	BLACK											
	OTHER											
DICKENSON COUNTY	TOTAL											
	WHITE											
	BLACK											
	OTHER											
RUSSELL COUNTY	TOTAL											
	WHITE											
	BLACK											
	OTHER											
TAZEWELL COUNTY	TOTAL	1								1		
	WHITE											
	BLACK	1								1		
	OTHER											
PLANNING DISTRICT 3	TOTAL	13						2	2		2	7
	WHITE	9							1		2	6
	BLACK	2						1				1
	OTHER	2						1	1			
BLAND COUNTY	TOTAL	1										1
	WHITE	1										1
	BLACK											
	OTHER											
CARROLL COUNTY	TOTAL	2							1			1
	WHITE	2							1			1
	BLACK											
	OTHER											
GRAYSON COUNTY	TOTAL											
	WHITE											
	BLACK											
	OTHER											
SMYTH COUNTY	TOTAL	2									1	1
	WHITE	2									1	1
	BLACK											
	OTHER											
WASHINGTON COUNTY	TOTAL	3						2				1
	WHITE	1										1
	BLACK	1						1				
	OTHER	1						1				
WYTHE COUNTY	TOTAL	4							1		1	2
	WHITE	3									1	2
	BLACK											
	OTHER	1							1			
BRISTOL CITY	TOTAL	1										1
	WHITE											
	BLACK	1										1
	OTHER											
GALAX CITY	TOTAL											
	WHITE											
	BLACK											
	OTHER											
PLANNING DISTRICT 4	TOTAL	56					1	3	2	3	19	28
	WHITE	44					1	2	1	3	14	23
	BLACK	8						1	1		3	3
	OTHER	4									2	2

TABLE 4
RESIDENT TEENAGE INDUCED TERMINATIONS OF PREGNANCY BY AGE AND RACE OF PATIENT BY PLANNING DISTRICT AND CITY OR COUNTY
VIRGINIA, 2012

PLANNING DISTRICT AND CITY/COUNTY	RACE	TEENAGE INDUCED TERMINATIONS	AGE OF PATIENT									
			AGE 10	AGE 11	AGE 12	AGE 13	AGE 14	AGE 15	AGE 16	AGE 17	AGE 18	AGE 19
COMMONWEALTH OF VIRGINIA	TOTAL	2,232			6	17	44	80	186	300	672	927
	WHITE	1,150			2	10	20	38	92	142	348	498
	BLACK	968			4	5	21	38	85	149	285	381
	OTHER	114				2	3	4	9	9	39	48
FLOYD COUNTY	TOTAL	4									3	1
	WHITE	4									3	1
	BLACK											
	OTHER											
GILES COUNTY	TOTAL	7						1		1	2	3
	WHITE	6						1		1	2	2
	BLACK	1										1
	OTHER											
MONTGOMERY COUNTY	TOTAL	26					1	2	1	1	8	13
	WHITE	19					1	1		1	5	11
	BLACK	4						1	1		2	
	OTHER	3									1	2
PULASKI COUNTY	TOTAL	5							1	1	1	2
	WHITE	4							1	1	1	1
	BLACK	1										1
	OTHER											
RADFORD CITY	TOTAL	14									5	9
	WHITE	11									3	8
	BLACK	2									1	1
	OTHER	1									1	
PLANNING DISTRICT 5	TOTAL	87					2	1	9	11	28	36
	WHITE	49					1	1	5	6	17	19
	BLACK	30							4	4	8	14
	OTHER	8					1			1	3	3
ALLEGHANY COUNTY	TOTAL	2									2	
	WHITE	1									1	
	BLACK											
	OTHER	1									1	
BOTETOURT COUNTY	TOTAL	7								1	4	2
	WHITE	7								1	4	2
	BLACK											
	OTHER											
CRAIG COUNTY	TOTAL											
	WHITE											
	BLACK											
	OTHER											
ROANOKE COUNTY	TOTAL	31					2		5	2	9	13
	WHITE	17					1		4	2	5	5
	BLACK	12							1		4	7
	OTHER	2					1					1
COVINGTON CITY	TOTAL											
	WHITE											
	BLACK											
	OTHER											
ROANOKE CITY	TOTAL	36						1	3	7	9	16
	WHITE	15						1	1	2	3	8
	BLACK	17							2	4	4	7
	OTHER	4								1	2	1
SALEM CITY	TOTAL	11							1	1	4	5
	WHITE	9								1	4	4
	BLACK	1							1			
	OTHER	1										1
PLANNING DISTRICT 6	TOTAL	52				1		2	6	6	13	24
	WHITE	44				1		2	5	6	9	21
	BLACK	7							1		3	3
	OTHER	1									1	
AUGUSTA COUNTY	TOTAL	10						1	1		1	7
	WHITE	10						1	1		1	7
	BLACK											
	OTHER											
BATH COUNTY	TOTAL	1									1	
	WHITE	1									1	
	BLACK											
	OTHER											
HIGHLAND COUNTY	TOTAL	1							1			
	WHITE	1							1			
	BLACK											
	OTHER											
ROCKBRIDGE COUNTY	TOTAL	1										1
	WHITE	1										1
	BLACK											
	OTHER											
ROCKINGHAM COUNTY	TOTAL	14				1			2	2	3	6
	WHITE	14				1			2	2	3	6
	BLACK											
	OTHER											
BUENA VISTA CITY	TOTAL	1									1	
	WHITE	1									1	
	BLACK											
	OTHER											

TABLE 4
RESIDENT TEENAGE INDUCED TERMINATIONS OF PREGNANCY BY AGE AND RACE OF PATIENT BY PLANNING DISTRICT AND CITY OR COUNTY
VIRGINIA, 2012

PLANNING DISTRICT AND CITY/COUNTY	RACE	TEENAGE INDUCED TERMINATIONS	AGE OF PATIENT									
			AGE 10	AGE 11	AGE 12	AGE 13	AGE 14	AGE 15	AGE 16	AGE 17	AGE 18	AGE 19
COMMONWEALTH OF VIRGINIA	TOTAL	2,232			6	17	44	80	186	300	672	927
	WHITE	1,150			2	10	20	38	92	142	348	498
	BLACK	968			4	5	21	38	85	149	285	381
	OTHER	114				2	3	4	9	9	39	48
HARRISONBURG CITY	TOTAL	11								1	6	4
	WHITE	5								1	2	2
	BLACK	5									3	2
	OTHER	1									1	
LEXINGTON CITY	TOTAL	5									1	4
	WHITE	5									1	4
	BLACK											
	OTHER											
STAUNTON CITY	TOTAL	4						1	1	1		1
	WHITE	3						1	1	1		
	BLACK	1										1
	OTHER											
WAYNESBORO CITY	TOTAL	4							1	2		1
	WHITE	3								2		1
	BLACK	1							1			
	OTHER											
PLANNING DISTRICT 7	TOTAL	20					2		1	3	5	9
	WHITE	18					1			3	5	9
	BLACK	2					1		1			
	OTHER											
CLARKE COUNTY	TOTAL	1										1
	WHITE	1										1
	BLACK											
	OTHER											
FREDERICK COUNTY	TOTAL	6					1		1	2		2
	WHITE	4								2		2
	BLACK	2					1		1			
	OTHER											
PAGE COUNTY	TOTAL	1								1		
	WHITE	1								1		
	BLACK											
	OTHER											
SHENANDOAH COUNTY	TOTAL	2									1	1
	WHITE	2									1	1
	BLACK											
	OTHER											
WARREN COUNTY	TOTAL	3					1				2	
	WHITE	3					1				2	
	BLACK											
	OTHER											
WINCHESTER CITY	TOTAL	7									2	5
	WHITE	7									2	5
	BLACK											
	OTHER											
PLANNING DISTRICT 8	TOTAL	454			1	4	3	11	36	39	140	220
	WHITE	303			1	4	3	9	24	24	91	147
	BLACK	117						2	11	12	37	55
	OTHER	34							1	3	12	18
ARLINGTON COUNTY	TOTAL	24						1	1		8	14
	WHITE	16						1	1		5	9
	BLACK	5									2	3
	OTHER	3									1	2
FAIRFAX COUNTY	TOTAL	139				2	1	5	10	10	42	69
	WHITE	92				2	1	3	6	7	27	46
	BLACK	30						2	3	2	11	12
	OTHER	17							1	1	4	11
LOUDOUN COUNTY	TOTAL	43							4	5	15	19
	WHITE	32							4	4	9	15
	BLACK	8									5	3
	OTHER	3								1	1	1
PRINCE WILLIAM COUNTY	TOTAL	91			1		1	2	5	8	34	40
	WHITE	54			1		1	2	3	4	17	26
	BLACK	31							2	4	12	13
	OTHER	6									5	1
ALEXANDRIA CITY	TOTAL	72					1	1	5	8	21	36
	WHITE	47					1	1	3	4	16	22
	BLACK	23							2	4	5	12
	OTHER	2										2
FAIRFAX CITY	TOTAL	9							1	1	1	6
	WHITE	5							1		1	3
	BLACK	4								1		3
	OTHER											
FALLS CHURCH CITY	TOTAL	15							2	2	6	5
	WHITE	12							1	2	5	4
	BLACK	2							1		1	
	OTHER	1										1
MANASSAS CITY	TOTAL	57				2		2	8	5	9	31
	WHITE	42				2		2	5	3	8	22
	BLACK	14							3	1	1	9
	OTHER	1								1		

TABLE 4
RESIDENT TEENAGE INDUCED TERMINATIONS OF PREGNANCY BY AGE AND RACE OF PATIENT BY PLANNING DISTRICT AND CITY OR COUNTY
VIRGINIA, 2012

PLANNING DISTRICT AND CITY/COUNTY	RACE	TEENAGE INDUCED TERMINATIONS	AGE OF PATIENT									
			AGE 10	AGE 11	AGE 12	AGE 13	AGE 14	AGE 15	AGE 16	AGE 17	AGE 18	AGE 19
COMMONWEALTH OF VIRGINIA	TOTAL	2,232			6	17	44	80	186	300	672	927
	WHITE	1,150			2	10	20	38	92	142	348	498
	BLACK	968			4	5	21	38	85	149	285	381
	OTHER	114				2	3	4	9	9	39	48
MANASSAS PARK CITY	TOTAL	4									4	
	WHITE	3									3	
	BLACK											
	OTHER	1									1	
PLANNING DISTRICT 9	TOTAL	34					1	2	2	4	17	8
	WHITE	24					1	2	2	3	12	4
	BLACK	10								1	5	4
	OTHER											
CULPEPER COUNTY	TOTAL	10							1	1	6	2
	WHITE	6							1	1	3	1
	BLACK	4									3	1
	OTHER											
FAUQUIER COUNTY	TOTAL	15					1			2	9	3
	WHITE	13					1			2	8	2
	BLACK	2									1	1
	OTHER											
MADISON COUNTY	TOTAL	3						1			1	1
	WHITE	3						1			1	1
	BLACK											
	OTHER											
ORANGE COUNTY	TOTAL	5						1		1	1	2
	WHITE	1						1				
	BLACK	4								1	1	2
	OTHER											
RAPPAHANNOCK COUNTY	TOTAL	1							1			
	WHITE	1							1			
	BLACK											
	OTHER											
PLANNING DISTRICT 10	TOTAL	60			1	1	1	3	6	3	19	26
	WHITE	43			1		1	1	4	3	12	21
	BLACK	14				1		2	1		6	4
	OTHER	3							1		1	1
ALBEMARLE COUNTY	TOTAL	17						1		2	6	8
	WHITE	14						1		2	4	7
	BLACK	3									2	1
	OTHER											
FLUVANNA COUNTY	TOTAL	8									4	4
	WHITE	8									4	4
	BLACK											
	OTHER											
GREENE COUNTY	TOTAL	1							1			
	WHITE	1							1			
	BLACK											
	OTHER											
LOUISA COUNTY	TOTAL	3										3
	WHITE	2										2
	BLACK	1										1
	OTHER											
NELSON COUNTY	TOTAL	2			1				1			
	WHITE	2			1				1			
	BLACK											
	OTHER											
CHARLOTTESVILLE CITY	TOTAL	29				1	1	2	4	1	9	11
	WHITE	16					1		2	1	4	8
	BLACK	10				1		2	1		4	2
	OTHER	3							1		1	1
PLANNING DISTRICT 11	TOTAL	53				1	1	2	5	4	17	23
	WHITE	29						2	2	2	9	14
	BLACK	23				1	1		3	2	8	8
	OTHER	1										1
AMHERST COUNTY	TOTAL	11						2	2	1	4	2
	WHITE	8						2	1		3	2
	BLACK	3							1	1	1	
	OTHER											
APPOMATTOX COUNTY	TOTAL	2							1			1
	WHITE	2							1			1
	BLACK											
	OTHER											
BEDFORD COUNTY	TOTAL	5								1	1	3
	WHITE	4									1	3
	BLACK	1								1		
	OTHER											
CAMPBELL COUNTY	TOTAL	5								1	3	1
	WHITE	4								1	2	1
	BLACK	1									1	
	OTHER											
BEDFORD CITY	TOTAL	1								1		
	WHITE	1								1		
	BLACK											
	OTHER											

TABLE 4
RESIDENT TEENAGE INDUCED TERMINATIONS OF PREGNANCY BY AGE AND RACE OF PATIENT BY PLANNING DISTRICT AND CITY OR COUNTY
VIRGINIA, 2012

PLANNING DISTRICT AND CITY/COUNTY	RACE	TEENAGE INDUCED TERMINATIONS	AGE OF PATIENT									
			AGE 10	AGE 11	AGE 12	AGE 13	AGE 14	AGE 15	AGE 16	AGE 17	AGE 18	AGE 19
COMMONWEALTH OF VIRGINIA	TOTAL	2,232			6	17	44	80	186	300	672	927
	WHITE	1,150			2	10	20	38	92	142	348	498
	BLACK	968			4	5	21	38	85	149	285	381
	OTHER	114				2	3	4	9	9	39	48
LYNCHBURG CITY	TOTAL	29				1	1		2		9	16
	WHITE	10									3	7
	BLACK	18				1	1		2		6	8
	OTHER	1										1
PLANNING DISTRICT 12	TOTAL	23					1		5	5	6	6
	WHITE	17					1		3	3	5	5
	BLACK	6							2	2	1	1
	OTHER											
FRANKLIN COUNTY	TOTAL	13							4	2	2	5
	WHITE	11							3	2	2	4
	BLACK	2							1			1
	OTHER											
HENRY COUNTY	TOTAL	5					1		1	1	2	
	WHITE	3					1				2	
	BLACK	2							1	1		
	OTHER											
PATRICK COUNTY	TOTAL	1										1
	WHITE	1										1
	BLACK											
	OTHER											
PITTSYLVANIA COUNTY	TOTAL	3								1	2	
	WHITE	2								1	1	
	BLACK	1									1	
	OTHER											
DANVILLE CITY	TOTAL	1								1		
	WHITE											
	BLACK	1								1		
	OTHER											
MARTINSVILLE CITY	TOTAL											
	WHITE											
	BLACK											
	OTHER											
PLANNING DISTRICT 13	TOTAL	15								2	10	3
	WHITE	9								1	7	1
	BLACK	6								1	3	2
	OTHER											
BRUNSWICK COUNTY	TOTAL	6									4	2
	WHITE	4									3	1
	BLACK	2									1	1
	OTHER											
HALIFAX COUNTY	TOTAL	3									3	
	WHITE	2									2	
	BLACK	1									1	
	OTHER											
MECKLENBURG COUNTY	TOTAL	6								2	3	1
	WHITE	3								1	2	
	BLACK	3								1	1	1
	OTHER											
PLANNING DISTRICT 14	TOTAL	28						2	2	6	8	10
	WHITE	16						1	1	3	4	7
	BLACK	11						1		3	4	3
	OTHER	1							1			
AMELIA COUNTY	TOTAL	1									1	
	WHITE	1									1	
	BLACK											
	OTHER											
BUCKINGHAM COUNTY	TOTAL	2							1			1
	WHITE	1							1			
	BLACK	1										1
	OTHER											
CHARLOTTE COUNTY	TOTAL	5							1	1	2	1
	WHITE	2								1		1
	BLACK	2									2	
	OTHER	1							1			
CUMBERLAND COUNTY	TOTAL	1									1	
	WHITE											
	BLACK	1									1	
	OTHER											
LUNENBURG COUNTY	TOTAL	3						1		1		1
	WHITE	2						1		1		
	BLACK	1										1
	OTHER											
NOTTOWAY COUNTY	TOTAL	6									1	5
	WHITE	6									1	5
	BLACK											
	OTHER											
PRINCE EDWARD COUNTY	TOTAL	10						1		4	3	2
	WHITE	4								1	2	1
	BLACK	6						1		3	1	1
	OTHER											

TABLE 4
RESIDENT TEENAGE INDUCED TERMINATIONS OF PREGNANCY BY AGE AND RACE OF PATIENT BY PLANNING DISTRICT AND CITY OR COUNTY
VIRGINIA, 2012

PLANNING DISTRICT AND CITY/COUNTY	RACE	TEENAGE INDUCED TERMINATIONS	AGE OF PATIENT									
			AGE 10	AGE 11	AGE 12	AGE 13	AGE 14	AGE 15	AGE 16	AGE 17	AGE 18	AGE 19
COMMONWEALTH OF VIRGINIA	TOTAL	2,232			6	17	44	80	186	300	672	927
	WHITE	1,150			2	10	20	38	92	142	348	498
	BLACK	968			4	5	21	38	85	149	285	381
	OTHER	114				2	3	4	9	9	39	48
PLANNING DISTRICT 15	TOTAL	379			3	4	7	13	33	50	121	148
	WHITE	152				2	2	7	13	27	45	56
	BLACK	211			3	2	4	6	18	22	70	86
	OTHER	16					1		2	1	6	6
CHARLES CITY COUNTY	TOTAL											
	WHITE											
	BLACK											
	OTHER											
CHESTERFIELD COUNTY	TOTAL	74				1		4	9	11	24	25
	WHITE	46				1		3	5	9	18	10
	BLACK	26						1	3	2	5	15
	OTHER	2							1		1	
GOOCHLAND COUNTY	TOTAL	6							2		2	2
	WHITE	5							2		1	2
	BLACK	1									1	
	OTHER											
HANOVER COUNTY	TOTAL	17							1	4	5	7
	WHITE	11								4	3	4
	BLACK	6							1		2	3
	OTHER											
HENRICO COUNTY	TOTAL	46						2	5	6	17	16
	WHITE	23						2	3	5	6	7
	BLACK	21							2	1	10	8
	OTHER	2									1	1
NEW KENT COUNTY	TOTAL	7								3	3	1
	WHITE	6								2	3	1
	BLACK											
	OTHER	1								1		
POWHATAN COUNTY	TOTAL	4									1	3
	WHITE	3										3
	BLACK	1									1	
	OTHER											
RICHMOND CITY	TOTAL	225			3	3	7	7	16	26	69	94
	WHITE	58				1	2	2	3	7	14	29
	BLACK	156			3	2	4	5	12	19	51	60
	OTHER	11					1		1		4	5
PLANNING DISTRICT 16	TOTAL	88					2	3	7	11	31	34
	WHITE	50					1		5	8	17	19
	BLACK	32					1	3	1	2	12	13
	OTHER	6							1	1	2	2
CAROLINE COUNTY	TOTAL	11					1	1			3	6
	WHITE	4					1				1	2
	BLACK	7						1			2	4
	OTHER											
KING GEORGE COUNTY	TOTAL	7								2	4	1
	WHITE	5								2	2	1
	BLACK	1									1	
	OTHER	1									1	
SPOTSYLVANIA COUNTY	TOTAL	15					1		2	1	4	7
	WHITE	9							2	1	2	4
	BLACK	5					1				2	2
	OTHER	1										1
STAFFORD COUNTY	TOTAL	20							3	4	5	8
	WHITE	12							1	2	4	5
	BLACK	4							1	1		2
	OTHER	4							1	1	1	1
FREDERICKSBURG CITY	TOTAL	35						2	2	4	15	12
	WHITE	20							2	3	8	7
	BLACK	15						2		1	7	5
	OTHER											
PLANNING DISTRICT 17	TOTAL	11					1		3	1	3	3
	WHITE	6					1		1		2	2
	BLACK	4							1	1	1	1
	OTHER	1							1			
LANCASTER COUNTY	TOTAL	4					1		1	1	1	
	WHITE	3					1		1		1	
	BLACK	1								1		
	OTHER											
NORTHUMBERLAND COUNTY	TOTAL	1									1	
	WHITE											
	BLACK	1									1	
	OTHER											
RICHMOND COUNTY	TOTAL	2							1		1	
	WHITE	1									1	
	BLACK											
	OTHER	1							1			
WESTMORELAND COUNTY	TOTAL	4							1			3
	WHITE	2										2
	BLACK	2							1			1
	OTHER											

TABLE 4
RESIDENT TEENAGE INDUCED TERMINATIONS OF PREGNANCY BY AGE AND RACE OF PATIENT BY PLANNING DISTRICT AND CITY OR COUNTY
VIRGINIA, 2012

PLANNING DISTRICT AND CITY/COUNTY	RACE	TEENAGE INDUCED TERMINATIONS	AGE OF PATIENT									
			AGE 10	AGE 11	AGE 12	AGE 13	AGE 14	AGE 15	AGE 16	AGE 17	AGE 18	AGE 19
COMMONWEALTH OF VIRGINIA	TOTAL	2,232			6	17	44	80	186	300	672	927
	WHITE	1,150			2	10	20	38	92	142	348	498
	BLACK	968			4	5	21	38	85	149	285	381
	OTHER	114				2	3	4	9	9	39	48
PLANNING DISTRICT 18	TOTAL	17					2	1	1	3	3	7
	WHITE	11					2	1		2	1	5
	BLACK	5							1	1	1	2
	OTHER	1									1	
ESSEX COUNTY	TOTAL	2							1		1	
	WHITE											
	BLACK	1							1			
	OTHER	1									1	
GLOUCESTER COUNTY	TOTAL	6								2	1	3
	WHITE	6								2	1	3
	BLACK											
	OTHER											
KING AND QUEEN COUNTY	TOTAL	2					1					1
	WHITE	1					1					
	BLACK	1										1
	OTHER											
KING WILLIAM COUNTY	TOTAL	3					1	1		1		
	WHITE	2					1	1				
	BLACK	1								1		
	OTHER											
MATHEWS COUNTY	TOTAL	2										2
	WHITE	2										2
	BLACK											
	OTHER											
MIDDLESEX COUNTY	TOTAL	2									1	1
	WHITE											
	BLACK	2									1	1
	OTHER											
PLANNING DISTRICT 19	TOTAL	74					2	5	8	19	11	29
	WHITE	18							4	2	2	10
	BLACK	53					1	4	4	16	9	19
	OTHER	3					1	1		1		
DINWIDDIE COUNTY	TOTAL	3						1		2		
	WHITE	1								1		
	BLACK	2						1		1		
	OTHER											
GREENSVILLE COUNTY	TOTAL											
	WHITE											
	BLACK											
	OTHER											
PRINCE GEORGE COUNTY	TOTAL	9						1		5	2	1
	WHITE	2								1	1	
	BLACK	6								4	1	1
	OTHER	1						1				
SURRY COUNTY	TOTAL	1										1
	WHITE											
	BLACK	1										1
	OTHER											
SUSSEX COUNTY	TOTAL	3										3
	WHITE											
	BLACK	3										3
	OTHER											
COLONIAL HEIGHTS CITY	TOTAL	12							2	2	2	6
	WHITE	8							2		1	5
	BLACK	4								2	1	1
	OTHER											
EMPORIA CITY	TOTAL	1					1					
	WHITE											
	BLACK	1					1					
	OTHER											
HOPEWELL CITY	TOTAL	19						2	3	7		7
	WHITE	6							2			4
	BLACK	12						2	1	6		3
	OTHER	1								1		
PETERSBURG CITY	TOTAL	26					1	1	3	3	7	11
	WHITE	1										1
	BLACK	24						1	3	3	7	10
	OTHER	1					1					
PLANNING DISTRICT 20	TOTAL	526				5	16	20	43	84	150	208
	WHITE	212				3	5	7	16	32	62	87
	BLACK	292				1	11	13	26	50	82	109
	OTHER	22				1			1	2	6	12
ISLE OF WIGHT COUNTY	TOTAL	8						1		2	2	3
	WHITE	3								1		2
	BLACK	5						1		1	2	1
	OTHER											
SOUTHAMPTON COUNTY	TOTAL											
	WHITE											
	BLACK											
	OTHER											

TABLE 4
RESIDENT TEENAGE INDUCED TERMINATIONS OF PREGNANCY BY AGE AND RACE OF PATIENT BY PLANNING DISTRICT AND CITY OR COUNTY
VIRGINIA, 2012

PLANNING DISTRICT AND CITY/COUNTY	RACE	TEENAGE INDUCED TERMINATIONS	AGE OF PATIENT									
			AGE 10	AGE 11	AGE 12	AGE 13	AGE 14	AGE 15	AGE 16	AGE 17	AGE 18	AGE 19
COMMONWEALTH OF VIRGINIA	TOTAL	2,232			6	17	44	80	186	300	672	927
	WHITE	1,150			2	10	20	38	92	142	348	498
	BLACK	968			4	5	21	38	85	149	285	381
	OTHER	114				2	3	4	9	9	39	48
CHESAPEAKE CITY	TOTAL	75					2	4	6	14	22	27
	WHITE	37						1	4	5	11	16
	BLACK	37					2	3	2	9	11	10
	OTHER	1										1
FRANKLIN CITY	TOTAL	4						1		2	1	
	WHITE	1								1		
	BLACK	3						1		1	1	
	OTHER											
NORFOLK CITY	TOTAL	164				1	6	3	17	18	46	73
	WHITE	40						1	2	3	10	24
	BLACK	115					6	2	15	14	33	45
	OTHER	9				1				1	3	4
PORTSMOUTH CITY	TOTAL	63				3	4	1	6	10	20	19
	WHITE	16				2	2		1	2	7	2
	BLACK	47				1	2	1	5	8	13	17
	OTHER											
SUFFOLK CITY	TOTAL	39					2	4	5	6	8	14
	WHITE	15					1	1	4	2	3	4
	BLACK	23					1	3	1	4	5	9
	OTHER	1										1
VIRGINIA BEACH CITY	TOTAL	173				1	2	6	9	32	51	72
	WHITE	100				1	2	4	5	18	31	39
	BLACK	62						2	3	13	17	27
	OTHER	11							1	1	3	6
PLANNING DISTRICT 21	TOTAL	234			1	1	2	10	14	43	66	97
	WHITE	90						3	4	12	30	41
	BLACK	133			1		2	5	10	31	31	53
	OTHER	11				1		2			5	3
JAMES CITY COUNTY	TOTAL	6							1	2	2	1
	WHITE	4								1	2	1
	BLACK	2							1	1		
	OTHER											
YORK COUNTY	TOTAL	15						2	1	1	7	4
	WHITE	13						2	1	1	6	3
	BLACK	2									1	1
	OTHER											
HAMPTON CITY	TOTAL	94					1	4	7	15	28	39
	WHITE	26							1	1	11	13
	BLACK	63					1	3	6	14	15	24
	OTHER	5						1			2	2
NEWPORT NEWS CITY	TOTAL	93			1	1	1	2	4	22	24	38
	WHITE	32							1	7	7	17
	BLACK	56			1		1	2	3	15	14	20
	OTHER	5				1					3	1
POQUOSON CITY	TOTAL	3						1		1	1	
	WHITE	2								1	1	
	BLACK											
	OTHER	1						1				
WILLIAMSBURG CITY	TOTAL	23						1	1	2	4	15
	WHITE	13						1	1	1	3	7
	BLACK	10								1	1	8
	OTHER											
PLANNING DISTRICT 22	TOTAL	5							1	2	2	
	WHITE	4							1	2	1	
	BLACK	1									1	
	OTHER											
ACCOMACK COUNTY	TOTAL	5							1	2	2	
	WHITE	4							1	2	1	
	BLACK	1									1	
	OTHER											
NORTHAMPTON COUNTY	TOTAL											
	WHITE											
	BLACK											
	OTHER											
PLANNING DISTRICT 23	TOTAL	760			1	6	18	30	57	127	216	305
	WHITE	302				3	5	10	20	44	92	128
	BLACK	425			1	1	13	18	36	81	113	162
	OTHER	33				2		2	1	2	11	15
UNKNOWN VA CITY OR COUNTY	TOTAL											
	WHITE											
	BLACK											
	OTHER											

TABLE 5
RESIDENT TEENAGE INDUCED TERMINATIONS BY MAJORITY AND MINORITY, BY HISPANIC ETHNICITY, AND BY RACE WITH MAJORITY AS WHITE NON-HISPANIC AND MINORITY AS WHITE HISPANICS AND NONWHITE RACES BY HEALTH DISTRICTS AND HEALTH SERVICE AREAS, MEDICAL EXAMINER DISTRICTS, HMO AND PERINATAL REGIONS, AND PLANNING DISTRICTS
VIRGINIA, 2012

HEALTH AREAS AND DISTRICTS, HMO AND PERINATAL REGIONS, AND PLANNING DISTRICTS	TEENAGE INDUCED TERMINATIONS BY MAJORITY AND MINORITY			TEENAGE INDUCED TERMINATIONS BY ETHNICITY			TEENAGE INDUCED TERMINATIONS BY RACE					
	TOTAL	MAJORITY	MINORITY	TOTAL	HISPANIC	NON-HISPANIC	TOTAL	WHITE	BLACK	ASIAN	NATIVE	OTHER
HEALTH DISTRICTS AND HEALTH SERVICE AREAS												
COMMONWEALTH OF VIRGINIA	2,232	952	1,280	2,232	213	2,019	2,232	1,150	968	36	8	70
HEALTH SERVICE AREA I	254	165	89	254	17	237	254	179	65	2	1	7
CENTRAL SHENANDOAH DISTRICT 6	52	42	10	52	2	50	52	44	7			1
LORD FAIRFAX DISTRICT 7	20	17	3	20	1	19	20	18	2			
RAPPAHANNOCK DISTRICT 16	88	42	46	88	11	77	88	50	32	1	1	4
RAPPAHANNOCK/RAPIDAN DISTRICT 9	34	22	12	34	2	32	34	24	10			
THOMAS JEFFERSON DISTRICT 10	60	42	18	60	1	59	60	43	14	1		2
HEALTH SERVICE AREA II	454	180	274	454	125	329	454	303	117	18	3	13
ALEXANDRIA CITY DISTRICT	72	26	46	72	21	51	72	47	23	1		1
ARLINGTON COUNTY DISTRICT	24	11	13	24	6	18	24	16	5	2		1
FAIRFAX HEALTH DISTRICT	163	68	95	163	41	122	163	109	36	10	1	7
LOUDOUN COUNTY DISTRICT	43	20	23	43	12	31	43	32	8	1	1	1
PRINCE WILLIAM HEALTH DISTRICT	152	55	97	152	45	107	152	99	45	4	1	3
HEALTH SERVICE AREA III	235	146	89	235	4	231	235	150	70	5	2	8
LENOWISCO DISTRICT 1	2	2		2		2	2	2				
CUMBERLAND PLATEAU DISTRICT 2	1		1	1		1	1		1			
MOUNT ROGERS DISTRICT 3	13	9	4	13		13	13	9	2			2
NEW RIVER VALLEY DISTRICT 4	56	42	14	56	2	54	56	44	8	3	1	
ALLEGHANY HEALTH DISTRICT	51	33	18	51	1	50	51	34	13	1	1	2
ROANOKE CITY DISTRICT	36	15	21	36		36	36	15	17			4
CENTRAL VIRGINIA DISTRICT 11	53	28	25	53	1	52	53	29	23	1		
PITTSYLVANIA/DANVILLE DISTRICT	4	2	2	4		4	4	2	2			
WEST PIEDMONT HEALTH DISTRICT	19	15	4	19		19	19	15	4			
HEALTH SERVICE AREA IV	496	169	327	496	27	469	496	195	281	3		17
CHESTERFIELD HEALTH DISTRICT	90	55	35	90	2	88	90	57	31			2
CHICKAHOMINY HEALTH DISTRICT	30	22	8	30		30	30	22	7	1		
HENRICO COUNTY DISTRICT	46	16	30	46	7	39	46	23	21			2
RICHMOND CITY DISTRICT	225	44	181	225	14	211	225	58	156	2		9
CRATER HEALTH DISTRICT	62	9	53	62	2	60	62	10	49			3
PIEDMONT DISTRICT 14	28	14	14	28	2	26	28	16	11			1
SOUTHSIDE DISTRICT 13	15	9	6	15		15	15	9	6			
HEALTH SERVICE AREA V	793	292	501	793	40	753	793	323	435	8	2	25
EASTERN SHORE DISTRICT 22	5	3	2	5	1	4	5	4	1			
THREE RIVERS HEALTH DISTRICT	28	16	12	28	1	27	28	17	9		1	1
HAMPTON CITY DISTRICT	94	24	70	94	2	92	94	26	63			5
PENINSULA HEALTH DISTRICT	140	59	81	140	5	135	140	64	70	1		5
CHESAPEAKE CITY DISTRICT	75	37	38	75	2	73	75	37	37	1		
NORFOLK CITY DISTRICT	164	31	133	164	13	151	164	40	115	3	1	5
PORTSMOUTH CITY DISTRICT	63	15	48	63	1	62	63	16	47			
VIRGINIA BEACH CITY DISTRICT	173	90	83	173	13	160	173	100	62	3		8
WESTERN TIDEWATER DISTRICT	51	17	34	51	2	49	51	19	31			1
NEWPORT NEWS CITY	93	29	64	93	3	90	93	32	56	1		4
COLONIAL PENINSULA AREA	47	30	17	47	2	45	47	32	14			1
UNKNOWN VA CITY OR COUNTY												
MEDICAL EXAMINER DISTRICTS, HEALTH MAINTENANCE ORGANIZATION REGIONS, AND PERINATAL REGIONS												
MED 1 - WESTERN VIRGINIA	287	188	99	287	6	281	287	194	77	5	2	9
MED 2 - NORTHERN VIRGINIA	508	219	289	508	128	380	508	345	129	18	3	13
MED 3 - CENTRAL VIRGINIA	701	284	417	701	42	659	701	322	348	5	2	24
MED 4 - TIDEWATER VIRGINIA	736	261	475	736	37	699	736	289	414	8	1	24
HMO 1 - SOUTHWEST VIRGINIA	14	9	5	14		14	14	9	3			2
HMO 2 - ROANOKE AREA	237	149	88	237	4	233	237	153	70	5	2	7
HMO 3 - BLUE RIDGE AREA	147	105	42	147	6	141	147	111	32	1		3
HMO 4 - NORTHERN VIRGINIA	524	213	311	524	136	388	524	344	141	19	3	17
HMO 5 - CENTRAL VIRGINIA	531	192	339	531	28	503	531	219	290	3	2	17
HMO 6 - HAMPTON ROADS	779	284	495	779	39	740	779	314	432	8	1	24
PER 1 - SOUTHWESTERN	178	116	62	178	3	175	178	119	45	4	2	8
PER 2 - WEST CENTRAL	223	153	70	223	7	216	223	160	58	2		3
PER 3 - EAST CENTRAL	612	227	385	612	39	573	612	262	322	4	2	22
PER 4 - NORTHERN	454	180	274	454	125	329	454	303	117	18	3	13
PER 5 - EASTERN	765	276	489	765	39	726	765	306	426	8	1	24
PLANNING DISTRICTS NOT COTERMINOUS WITH HEALTH DISTRICTS												
ALLEGHANY/ROANOKE PLAN DISTRICT 5	87	48	39	87	1	86	87	49	30	1	1	6
NORTHERN VIRGINIA PLAN DISTRICT 8	454	180	274	454	125	329	454	303	117	18	3	13
WEST PIEDMONT PLANNING DISTRICT 12	23	17	6	23		23	23	17	6			
RICHMOND REGIONAL PLAN DISTRICT 15	379	129	250	379	23	356	379	152	211	3		13
NORTHERN NECK PLANNING DISTRICT 17	11	5	6	11	1	10	11	6	4		1	
MIDDLE PENINSULA PLAN DISTRICT 18	17	11	6	17		17	17	11	5			1
CRATER PLANNING DISTRICT 19	74	17	57	74	2	72	74	18	53			3
SOUTHEASTERN VIRGINIA DISTRICT 20	526	190	336	526	31	495	526	212	292	7	1	14
PENINSULA PLANNING DISTRICT 21	234	83	151	234	7	227	234	90	133	1		10
HAMPTON ROADS PLAN DISTRICT 23	760	273	487	760	38	722	760	302	425	8	1	24

NOTE: The Colonial Peninsula Area is the Aggregate of James City County, York County, Poquoson City, and Williamsburg City.

TABLE 6
RESIDENT ASIAN AND PACIFIC ISLANDER AND HISPANIC TEENAGE INDUCED TERMINATIONS BY NATIONAL ORIGIN BY HEALTH DISTRICTS AND HEALTH SERVICE AREAS, MEDICAL EXAMINER DISTRICTS, HMO REGIONS, PERINATAL REGIONS, AND PLANNING DISTRICTS
VIRGINIA, 2012

HEALTH AREAS AND DISTRICTS, HMO AND PERINATAL REGIONS, AND PLANNING DISTRICTS	ASIAN AND PACIFIC ISLANDER TEENAGE INDUCED TERMINATIONS OF PREGNANCY						HISPANIC TEENAGE INDUCED TERMINATIONS OF PREGNANCY					
	TOTAL	INDIAN	KOREAN	VIETNAMESE	FILIPINO	OTHER	TOTAL HISPANIC	MEXICAN	PUERTO RICAN	CUBAN	CENTRAL & SOUTH AMERICAN	OTHER & UNKNOWN
HEALTH DISTRICTS AND HEALTH SERVICE AREAS												
COMMONWEALTH OF VIRGINIA	36	2	1	1		32	213	30	18	1	60	104
HEALTH SERVICE AREA I	2					2	17	4	3		2	8
CENTRAL SHENANDOAH DISTRICT 6							2				1	1
LORD FAIRFAX DISTRICT 7							1	1				
RAPPAHANNOCK DISTRICT 16	1					1	11	3	2			6
RAPPAHANNOCK/RAPIDAN DISTRICT 9							2		1		1	
THOMAS JEFFERSON DISTRICT 10	1					1	1					1
HEALTH SERVICE AREA II	18	1	1	1		15	125	17	5		54	49
ALEXANDRIA CITY DISTRICT	1					1	21	2	1		6	12
ARLINGTON COUNTY DISTRICT	2					2	6	1			1	4
FAIRFAX HEALTH DISTRICT	10		1	1		8	41	4	1		15	21
LOUDOUN COUNTY DISTRICT	1					1	12	1			5	6
PRINCE WILLIAM HEALTH DISTRICT	4	1				3	45	9	3		27	6
HEALTH SERVICE AREA III	5					5	4		1			3
LENOWISCO DISTRICT 1												
CUMBERLAND PLATEAU DISTRICT 2												
MOUNT ROGERS DISTRICT 3												
NEW RIVER VALLEY DISTRICT 4	3					3	2		1			1
ALLEGHANY HEALTH DISTRICT	1					1	1					1
ROANOKE CITY DISTRICT												
CENTRAL VIRGINIA DISTRICT 11	1					1	1					1
PITTSYLVANIA/DANVILLE DISTRICT												
WEST PIEDMONT HEALTH DISTRICT												
HEALTH SERVICE AREA IV	3	1				2	27	4	2	1	3	17
CHESTERFIELD HEALTH DISTRICT							2					2
CHICKAHOMINY HEALTH DISTRICT	1	1										
HENRICO COUNTY DISTRICT							7	2	1		1	3
RICHMOND CITY DISTRICT	2					2	14	2	1		2	9
CRATER HEALTH DISTRICT							2			1		1
PIEDMONT DISTRICT 14							2					2
SOUTHSIDE DISTRICT 13												
HEALTH SERVICE AREA V	8					8	40	5	7		1	27
EASTERN SHORE DISTRICT 22							1	1				
THREE RIVERS HEALTH DISTRICT							1		1			
HAMPTON CITY DISTRICT							2					2
PENINSULA HEALTH DISTRICT	1					1	5				1	4
CHESAPEAKE CITY DISTRICT	1					1	2					2
NORFOLK CITY DISTRICT	3					3	13	3				10
PORTSMOUTH CITY DISTRICT							1					1
VIRGINIA BEACH CITY DISTRICT	3					3	13	1	5			7
WESTERN TIDEWATER DISTRICT							2		1			1
NEWPORT NEWS CITY	1					1	3				1	2
COLONIAL PENINSULA AREA							2					2
UNKNOWN VA CITY OR COUNTY												
MEDICAL EXAMINER DISTRICTS, HEALTH MAINTENANCE ORGANIZATION REGIONS, AND PERINATAL REGIONS												
MED 1 - WESTERN VIRGINIA	5					5	6		1		1	4
MED 2 - NORTHERN VIRGINIA	18	1	1	1		15	128	18	6		55	49
MED 3 - CENTRAL VIRGINIA	5	1				4	42	7	5	1	3	26
MED 4 - TIDEWATER VIRGINIA	8					8	37	5	6		1	25
HMO 1 - SOUTHWEST VIRGINIA												
HMO 2 - ROANOKE AREA	5					5	4		1			3
HMO 3 - BLUE RIDGE AREA	1					1	6	1	1		2	2
HMO 4 - NORTHERN VIRGINIA	19	1	1	1		16	136	20	7		54	55
HMO 5 - CENTRAL VIRGINIA	3	1				2	28	4	3	1	3	17
HMO 6 - HAMPTON ROADS	8					8	39	5	6		1	27
PER 1 - SOUTHWEST REGION 1	4					4	3		1			2
PER 2 - SOUTHWEST REGION 2	2					2	7	1	1		2	3
PER 3 - WEST SOUTH CENTRAL	4	1				3	39	7	5	1	3	23
PER 4 - NORTHWEST VIRGINIA	18	1	1	1		15	125	17	5		54	49
PER 5 - NORTHERN VIRGINIA	8					8	39	5	6		1	27
PLANNING DISTRICTS NOT COTERMINOUS WITH HEALTH DISTRICTS												
ALLEGHANY/ROANOKE PLAN DISTRICT 5	1					1	1					1
NORTHERN VIRGINIA PLAN DISTRICT 8	18	1	1	1		15	125	17	5		54	49
WEST PIEDMONT PLANNING DISTRICT 12												
RICHMOND REGIONAL PLAN DISTRICT 15	3	1				2	23	4	2		3	14
NORTHERN NECK PLANNING DISTRICT 17							1		1			
MIDDLE PENINSULA PLAN DISTRICT 18												
CRATER PLANNING DISTRICT 19							2			1		1
SOUTHEASTERN VIRGINIA DISTRICT 20	7					7	31	4	6			21
PENINSULA PLANNING DISTRICT 21	1					1	7				1	6
HAMPTON ROADS PLAN DISTRICT 23	8					8	38	4	6		1	27

NOTE: The Colonial Peninsula Area is the Aggregate of James City County, York County, Poquoson City, and Williamsburg City.

TABLE 7
RESIDENT TEENAGE INDUCED TERMINATIONS OF PREGNANCY AGES 10-19
BY PLANNING DISTRICT AND CITY OR COUNTY
VIRGINIA, 1998-2012

PLANNING DISTRICT CITY / COUNTY	YEAR														
	1998	1999	2000	2001	2002	2003	2004	2005	2006	2007	2008	2009	2010	2011	2012
COMMONWEALTH OF VIRGINIA	4,858	4,821	4,587	4,055	3,836	4,163	3,942	4,032	4,012	3,941	3,794	3,568	3,147	2,739	2,232
PLANNING DISTRICT 1	3	3	2	1	3	5	2	1	13	2	8	6	2	1	2
LEE COUNTY	3				1	1			3		1	2		1	1
SCOTT COUNTY				1					2		2				
WISE COUNTY		2	1		2	3	2	1	7	2	4	4	2		1
NORTON CITY		1	1			1			1		1				
PLANNING DISTRICT 2	9	3	8	8	9	5	2	7	12	7	3	7	4	8	1
BUCHANAN COUNTY	1					2	1	2	3		1	1		1	
DICKENSON COUNTY			1	1				1	1	2	1	1			
RUSSELL COUNTY	3	1		2	1		1		3	2			1		
TAZEWELL COUNTY	5	2	7	5	8	3		4	5	3	1	5	3	7	1
PLANNING DISTRICT 3	17	17	15	16	15	14	28	23	21	34	15	16	20	14	13
BLAND COUNTY	1					2			1			1			1
CARROLL COUNTY	5	4	2		5	2	3	1	4	6	2	2	4	1	2
GRAYSON COUNTY	2	2	1	3	2	1	2	1		3			3	1	
SMYTH COUNTY	1	2	2	3		2	11	8	5	6	1	2	3	3	2
WASHINGTON COUNTY	4	2	1	1	1	2	1	5	4	9	5	6	3	5	3
WYTHE COUNTY	4	6	5	5	4	2	8	5	3	5	5	5	6	2	4
BRISTOL CITY				1			1		3	3			1	1	1
GALAX CITY		1	4	3	3	3	2	3	1	2	2			1	
PLANNING DISTRICT 4	111	96	93	74	81	70	70	67	56	51	59	56	47	36	56
FLOYD COUNTY	5	6	3	3		2	3	2			3	5	2	1	4
GILES COUNTY	3	5	4	3	5	6	4	9	7	4	14	6	5	6	7
MONTGOMERY COUNTY	68	53	51	38	46	34	34	30	25	25	13	24	24	13	26
PULASKI COUNTY	8	15	10	6	8	6	8	11	8	11	10	11	7	3	5
RADFORD CITY	27	17	25	24	22	22	21	15	16	11	19	10	9	13	14
PLANNING DISTRICT 5	184	157	163	167	154	147	151	169	177	180	119	124	105	92	87
ALLEGHANY COUNTY	9	7	4	3	3	1	2	3	3	1	1	1			2
BOTETOURT COUNTY	12	15	9	15	7	10	16	13	14	9	6	3	7	7	7
CRAIG COUNTY			4	3		3		3	1		3		1		
ROANOKE COUNTY	18	40	36	77	51	58	39	36	16	15	15	31	44	42	31
COVINGTON CITY	4	5	4	4	3	4	2	5	6	4	6		2	4	
ROANOKE CITY	114	71	83	42	67	44	75	96	115	127	78	86	45	29	36
SALEM CITY	27	19	23	23	23	27	17	13	22	24	10	3	6	10	11
PLANNING DISTRICT 6	136	93	114	84	71	75	60	72	65	52	57	61	53	57	52
AUGUSTA COUNTY	43	20	19	11	10	8	9	13	16	7	14	17	9	14	10
BATH COUNTY	4	2		1	2		1	1	1	1	1		1	1	1
HIGHLAND COUNTY	1	1	1	1	1						1				1
ROCKBRIDGE COUNTY	9	8	8	5	1	2	1	5	5	3	2		1	1	1
ROCKINGHAM COUNTY	44	23	24	19	17	10	13	12	8	7	12	10	10	6	14
BUENA VISTA CITY	1	2	7	2	2	4	1	2	1	3	1	2		1	1
HARRISONBURG CITY	17	13	22	22	20	23	16	29	16	15	18	9	17	20	11
LEXINGTON CITY	3	5	4	4	6	7	3	1	3	4	2	1		2	5
STAUNTON CITY	6	8	17	11	6	14	10	6	5	7	2	12	8	6	4
WAYNESBORO CITY	8	11	12	8	6	7	6	3	10	5	4	10	7	6	4
PLANNING DISTRICT 7	46	46	47	46	40	39	33	30	39	44	37	41	35	41	20
CLARKE COUNTY	2	5	1	2	2			3	3	2	1	1	2		1
FREDERICK COUNTY	10	7	7	8	7	4	3	2	8	7	9	8	7	5	6
PAGE COUNTY	5	9	3	9	10	3	6	8	3	9	5	10	6	3	1
SHENANDOAH COUNTY	4	6	11	8	3	6	4	1	5	4	7	7	2	12	2
WARREN COUNTY	14	14	18	12	12	16	13	10	13	10	10	10	15	11	3
WINCHESTER CITY	11	5	7	7	6	10	7	6	7	12	5	5	3	10	7
PLANNING DISTRICT 8	1,003	1,063	1,010	850	745	747	643	662	690	694	699	673	637	591	454
ARLINGTON COUNTY	69	73	75	76	57	47	56	48	36	30	30	27	27	22	24
FAIRFAX COUNTY	363	425	378	288	279	250	229	203	215	235	195	200	206	191	139
LOUDOUN COUNTY	57	78	78	69	56	60	61	58	72	62	68	66	57	58	43
PRINCE WILLIAM COUNTY	216	204	191	145	137	129	104	120	132	138	165	154	160	126	91
ALEXANDRIA CITY	177	137	136	157	116	121	65	110	99	92	111	110	87	75	72
FAIRFAX CITY	47	20	19	4	13	15	21	24	23	30	26	24	24	29	9
FALLS CHURCH CITY	16	12	24	24	9	47	40	30	32	29	21	19	18	30	15
MANASSAS CITY	56	108	88	74	73	74	66	67	79	76	80	72	58	57	57
MANASSAS PARK CITY	2	6	21	13	5	4	1	2	2	2	3	1		3	4
PLANNING DISTRICT 9	69	82	71	78	58	61	52	56	58	55	53	53	62	58	34
CULPEPER COUNTY	19	17	21	19	24	13	13	23	19	19	21	15	18	17	10
FAUQUIER COUNTY	31	43	27	27	20	28	16	14	17	21	16	21	22	20	15
MADISON COUNTY	3	4	4	3	3	5	4	6	3	2	5	1	2	6	3
ORANGE COUNTY	14	14	14	23	9	12	14	11	15	10	7	15	18	13	5
RAPPAHANNOCK COUNTY	2	4	5	6	2	3	5	2	4	3	4	1	2	2	1
PLANNING DISTRICT 10	118	108	114	100	69	83	106	101	107	69	91	88	75	75	60
ALBEMARLE COUNTY	26	57	24	12	14	11	18	24	19	15	25	14	16	15	17
FLUVANNA COUNTY	14	7	11	9	6	8	4	6	6	2	6	2	1	9	8
GREENE COUNTY	12	5	7	5	3	5	5	4	5	4	3	4	1	2	1
LOUISA COUNTY	15	11	17	18	7	15	16	12	11	7	9	10	15	9	3
NELSON COUNTY	8	5	16	8	8	5	7	4	3	1	6	3	1	5	2
CHARLOTTESVILLE CITY	43	23	39	48	31	39	56	51	63	40	42	55	41	35	29
PLANNING DISTRICT 11	136	128	122	115	108	123	100	103	108	96	88	87	73	79	53
AMHERST COUNTY	31	21	19	15	18	11	13	11	11	11	17	17	10	7	11
APPOMATTOX COUNTY	2	4	6	6	4	7	4	2	4	5	2	7	4	7	2
BEDFORD COUNTY	20	20	20	19	23	20	15	14	12	11	13	3	14	11	5
CAMPBELL COUNTY	21	27	24	18	16	19	13	11	23	15	16	14	9	9	5
BEDFORD CITY	5	5	3	9	5	7	8	7	6	6	5	8	5	7	1
LYNCHBURG CITY	57	51	50	48	42	59	47	58	52	48	35	38	31	38	29

[continued]

TABLE 7
RESIDENT TEENAGE INDUCED TERMINATIONS OF PREGNANCY AGES 10-19
BY PLANNING DISTRICT AND CITY OR COUNTY
VIRGINIA, 1998-2012

PLANNING DISTRICT CITY / COUNTY	YEAR														
	1998	1999	2000	2001	2002	2003	2004	2005	2006	2007	2008	2009	2010	2011	2012
COMMONWEALTH OF VIRGINIA	4,858	4,821	4,587	4,055	3,836	4,163	3,942	4,032	4,012	3,941	3,794	3,568	3,147	2,739	2,232
PLANNING DISTRICT 12	151	136	118	80	74	108	98	81	99	68	45	74	57	17	23
FRANKLIN COUNTY	18	18	21	13	15	10	17	14	15	15	14	12	8	8	13
HENRY COUNTY	35	25	17	8	13	9	11	17	8	20	8	11	14	1	5
PATRICK COUNTY	9	4		1	1	7	4		1	1	2	4	3	1	1
PITTSYLVANIA COUNTY	56	24	21	10	11	16	16	12	11	19	3	30	19	1	3
DANVILLE CITY	24	44	42	38	23	46	32	23	43	7	16	14	10	2	1
MARTINSVILLE CITY	9	21	17	10	11	20	18	15	21	6	2	3	3	4	
PLANNING DISTRICT 13	66	69	64	52	35	27	42	42	41	45	31	40	32	10	15
BRUNSWICK COUNTY	20	15	22	8	12	9	9	9	10	10	12	11	7	5	6
HALIFAX COUNTY	26	37	24	21	9	6	17	18	16	16	10	16	15		3
MECKLENBURG COUNTY	20	17	18	23	14	12	16	15	15	19	9	13	10	5	6
PLANNING DISTRICT 14	71	65	52	56	46	47	58	58	42	39	43	40	34	12	28
AMELIA COUNTY	9	7	11	8	3	12	8	10	7	7	7	3	5	2	1
BUCKINGHAM COUNTY	6	6	1	5	3	4	6	6	4	5	6	5	5		2
CHARLOTTE COUNTY	10	13	3	8	7	2	9	11	7	2	6	6	7		5
CUMBERLAND COUNTY	8	2	5	4	3	2	4	5	3	3	5	4	3		1
LUNENBURG COUNTY	8	10	6	3	5	6	7	3	3	7		4	4	4	3
NOTTOWAY COUNTY	10	13	10	13	7	8	8	10	6	5	8	6	6	4	6
PRINCE EDWARD COUNTY	20	14	16	15	18	13	16	13	12	10	11	12	4	2	10
PLANNING DISTRICT 15	826	807	724	637	644	773	783	755	779	709	696	616	517	509	379
CHARLES CITY COUNTY	5	6	9		4	3	9	3	4	2	6	5	4	2	
CHESTERFIELD COUNTY	230	207	166	111	141	112	112	131	141	152	112	96	83	68	74
GOOCHLAND COUNTY	8	10	10	7	4	11	6	4	5	6	10	2	7	6	6
HANOVER COUNTY	43	53	44	45	41	53	63	53	48	45	42	40	35	34	17
HENRICO COUNTY	243	225	158	132	151	79	78	99	130	103	82	79	73	65	46
NEW KENT COUNTY	13	14	14	15	12	10	6	10	12	9	5	5	4	5	7
POWHATAN COUNTY	13	8	5	4	7	15	6	6	11	8	7	8	5	12	4
RICHMOND CITY	271	284	318	323	284	490	503	449	428	384	432	381	306	317	225
PLANNING DISTRICT 16	170	176	156	152	150	132	143	134	156	176	144	149	120	113	88
CAROLINE COUNTY	16	12	20	6	12	8	11	13	18	10	11	13	12	19	11
KING GEORGE COUNTY	15	11	7	9	5	11	10	6	8	5	4	11	6	7	7
SPOTSYLVANIA COUNTY	30	54	28	29	30	25	28	26	26	36	26	34	25	21	15
STAFFORD COUNTY	52	60	40	52	42	31	32	32	39	49	52	43	32	28	20
FREDERICKSBURG CITY	57	39	61	56	61	57	62	57	65	76	51	48	45	38	35
PLANNING DISTRICT 17	29	27	26	30	24	26	29	21	23	26	14	11	14	13	11
LANCASTER COUNTY	7	5	5	4	9	8	9	4	6	7	3	2	2	2	4
NORTHUMBERLAND COUNTY	6	4	4	6	3	6	8	3	6	8	3	3	5	5	1
RICHMOND COUNTY	2	5	4	5	5	2	3	3	5	2	4	2	1	3	2
WESTMORELAND COUNTY	14	13	13	15	7	10	9	11	6	9	4	4	6	3	4
PLANNING DISTRICT 18	45	49	43	35	42	29	43	34	37	43	39	26	44	24	17
ESSEX COUNTY	7	5	4	10	8	9	7	4	9	9	8	4	11	3	2
GLOUCESTER COUNTY	16	21	19	9	13	5	15	12	10	21	11	10	17	4	6
KING AND QUEEN COUNTY	2	3	2	2	6	2	1	1	1	1	4	5	4	2	2
KING WILLIAM COUNTY	12	10	8	3	9	5	9	14	12	4	6	4	7	11	3
MATHEWS COUNTY	3	4	1	4	3	2	1		3	4	3	1	3	3	2
MIDDLESEX COUNTY	5	6	9	7	3	6	10	3	2	4	7	2	2	1	2
PLANNING DISTRICT 19	177	162	173	130	136	163	144	132	174	134	149	144	117	106	74
DINWIDDIE COUNTY	19	18	8	11	3	7	5	8	8	6	8	3	6	6	3
GREENSVILLE COUNTY	7	9		2	3	1	1	3		1	1	2	2	1	
PRINCE GEORGE COUNTY	19	24	15	11	11	15	15	11	19	13	23	14	11	11	9
SURRY COUNTY	5	1	5	2	3	3	2	1	2	2	2	2	4	6	1
SUSSEX COUNTY	4	7	6	4	5	7	7	1	4	9	2	2	6	2	3
COLONIAL HEIGHTS CITY	23	18	16	19	13	24	19	26	25	20	17	10	12	11	12
EMPORIA CITY	7	3	10	9	6	10	6	7	8	5	7	11	5		1
HOPEWELL CITY	24	18	16	26	27	21	22	25	29	16	26	35	14	16	19
PETERSBURG CITY	69	64	97	46	65	75	67	50	79	62	63	65	57	53	26
PLANNING DISTRICT 20	1,043	1,081	1,033	958	978	1,139	994	1,040	932	1,007	972	892	775	606	526
ISLE OF WIGHT COUNTY	16	21	16	12	12	19	9	19	25	20	14	17	10	6	8
SOUTHAMPTON COUNTY	6	4	8	4	2	1	1	3	6	7	2	3	4	2	
CHESAPEAKE CITY	165	170	154	152	169	165	143	153	151	161	143	146	131	123	75
FRANKLIN CITY	7	4	11	7	4	8	6	13	9	6	6	16	4	8	4
NORFOLK CITY	308	311	301	276	276	275	285	324	276	272	264	241	221	158	164
PORTSMOUTH CITY	93	90	86	82	96	86	98	99	76	104	93	93	78	60	63
SUFFOLK CITY	41	50	47	39	60	50	67	65	61	53	51	39	54	41	39
VIRGINIA BEACH CITY	407	431	410	386	359	535	385	364	328	384	399	337	273	208	173
PLANNING DISTRICT 21	423	415	416	348	332	330	342	424	362	381	409	352	308	266	234
JAMES CITY COUNTY	9	22	13	9	6	5	2	11	11	2	11	10	5	7	6
YORK COUNTY	23	41	20	20	25	11	16	20	16	17	27	17	25	16	15
HAMPTON CITY	177	155	171	136	126	133	146	150	140	136	151	123	106	106	94
NEWPORT NEWS CITY	180	173	165	157	147	160	151	194	171	190	181	172	140	118	93
POQUOSON CITY	6	7	8	4	2	1	4	7	5	8	9	3	5	2	3
WILLIAMSBURG CITY	28	17	39	22	26	20	23	42	19	28	30	27	27	17	23
PLANNING DISTRICT 22	24	35	22	37	22	20	19	20	20	24	22	10	15	11	5
ACCOMACK COUNTY	16	28	18	27	10	16	13	11	14	16	15	10	11	11	5
NORTHAMPTON COUNTY	8	7	4	10	12	4	6	9	6	8	7		4		
PLANNING DISTRICT 23	1,466	1,496	1,449	1,306	1,310	1,469	1,336	1,464	1,294	1,388	1,381	1,244	1,083	872	760
UNKNOWN VA CITY OR COUNTY	1	3	1	1					1	5	1	2	1		

NOTE: PLANNING DISTRICT 23, THE HAMPTON ROADS PLANNING DISTRICT, IS THE AGGREGATE OF PLANNING DISTRICTS 20 AND 21.

TEENAGE INDUCED TERMINATION RATES PER 1,000 FEMALES BY EQUAL COUNT HEALTH DISTRICT GROUPS VIRGINIA, 2012

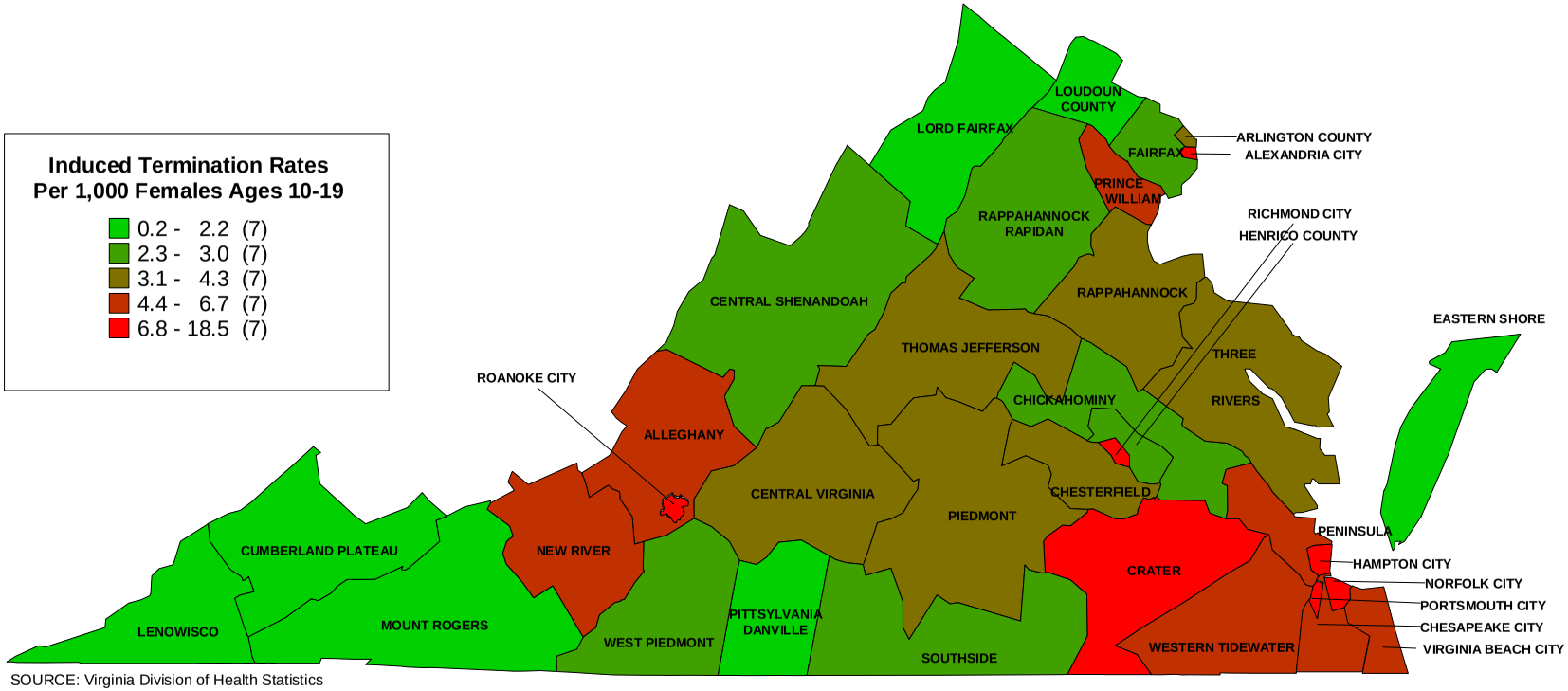

SOURCE: Virginia Division of Health Statistics

CHART 1
RESIDENT TEENAGE INDUCED TERMINATIONS OF PREGNANCY BY AGE OF MOTHER WITH RATES PER 1,000 FEMALES VIRGINIA, 1996-2012

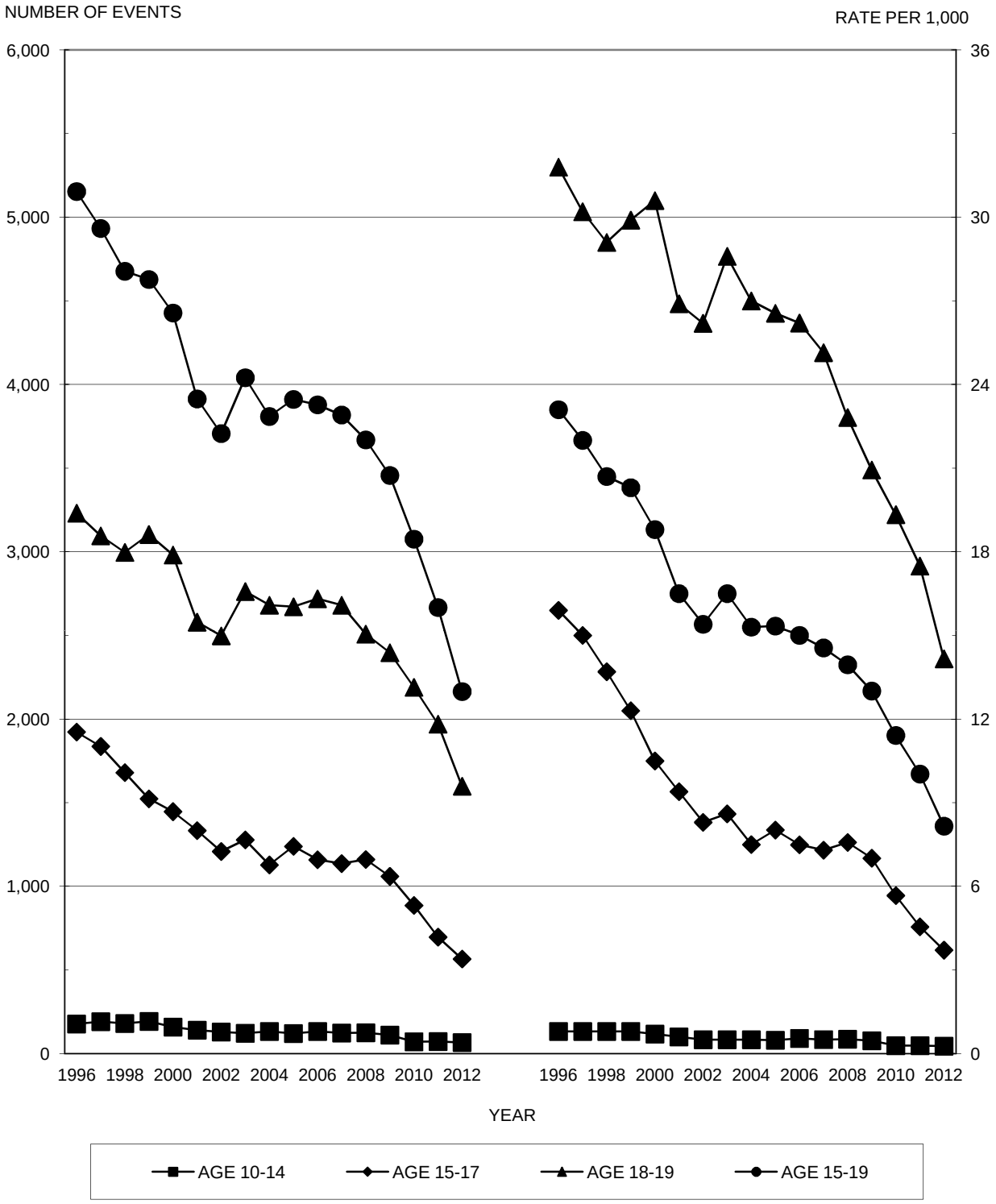

Source: Virginia Division of Health Statistics

CHART 2
RESIDENT WHITE TEENAGE INDUCED TERMINATIONS OF PREGNANCY BY AGE OF MOTHER WITH RATES PER 1,000 FEMALES VIRGINIA, 1996-2012

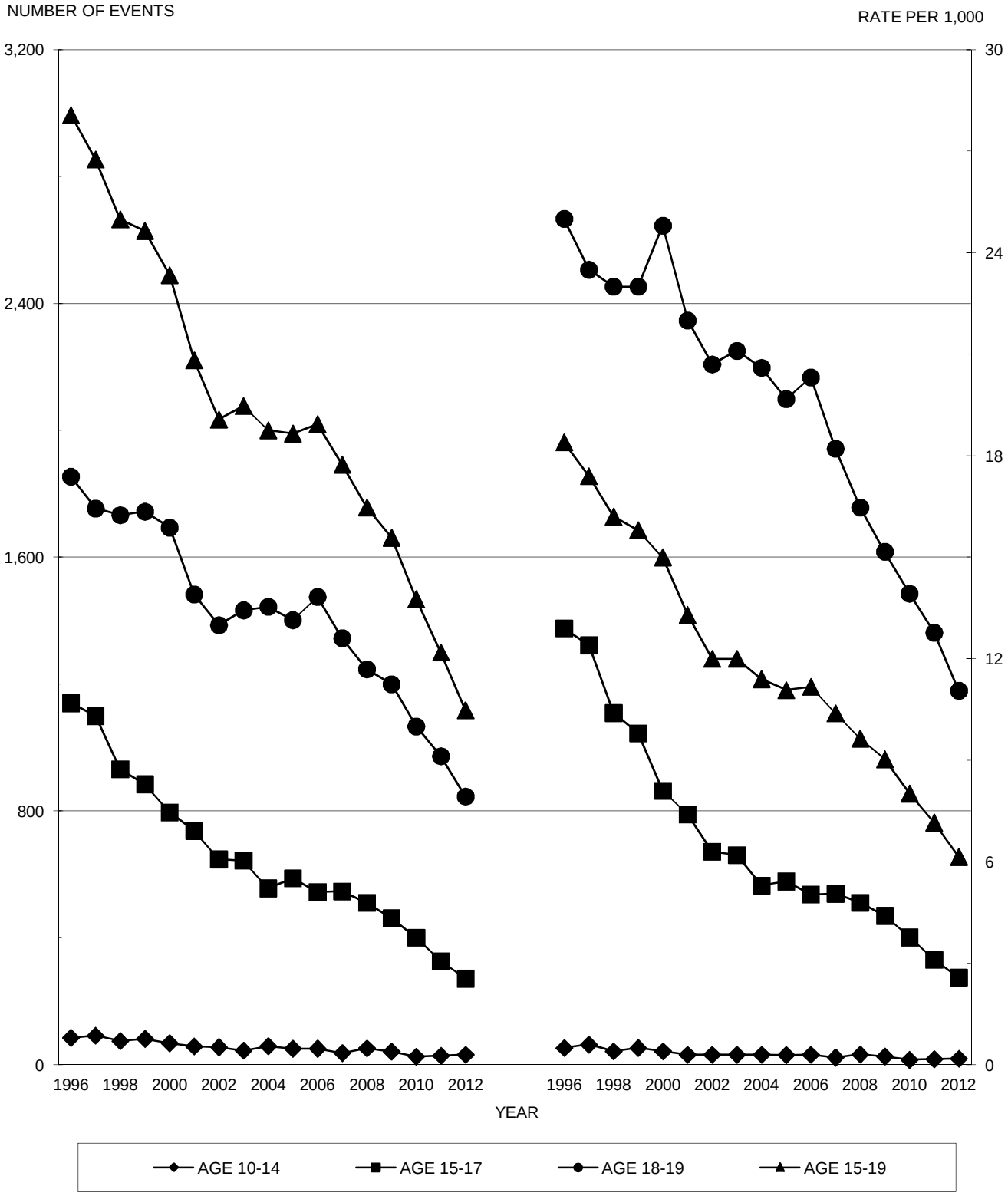

Source: Virginia Division of Health Statistics

CHART 3
RESIDENT NONWHITE TEENAGE INDUCED TERMINATIONS OF PREGNANCY BY AGE OF MOTHER WITH RATES PER 1,000 FEMALES
VIRGINIA, 1996-2012

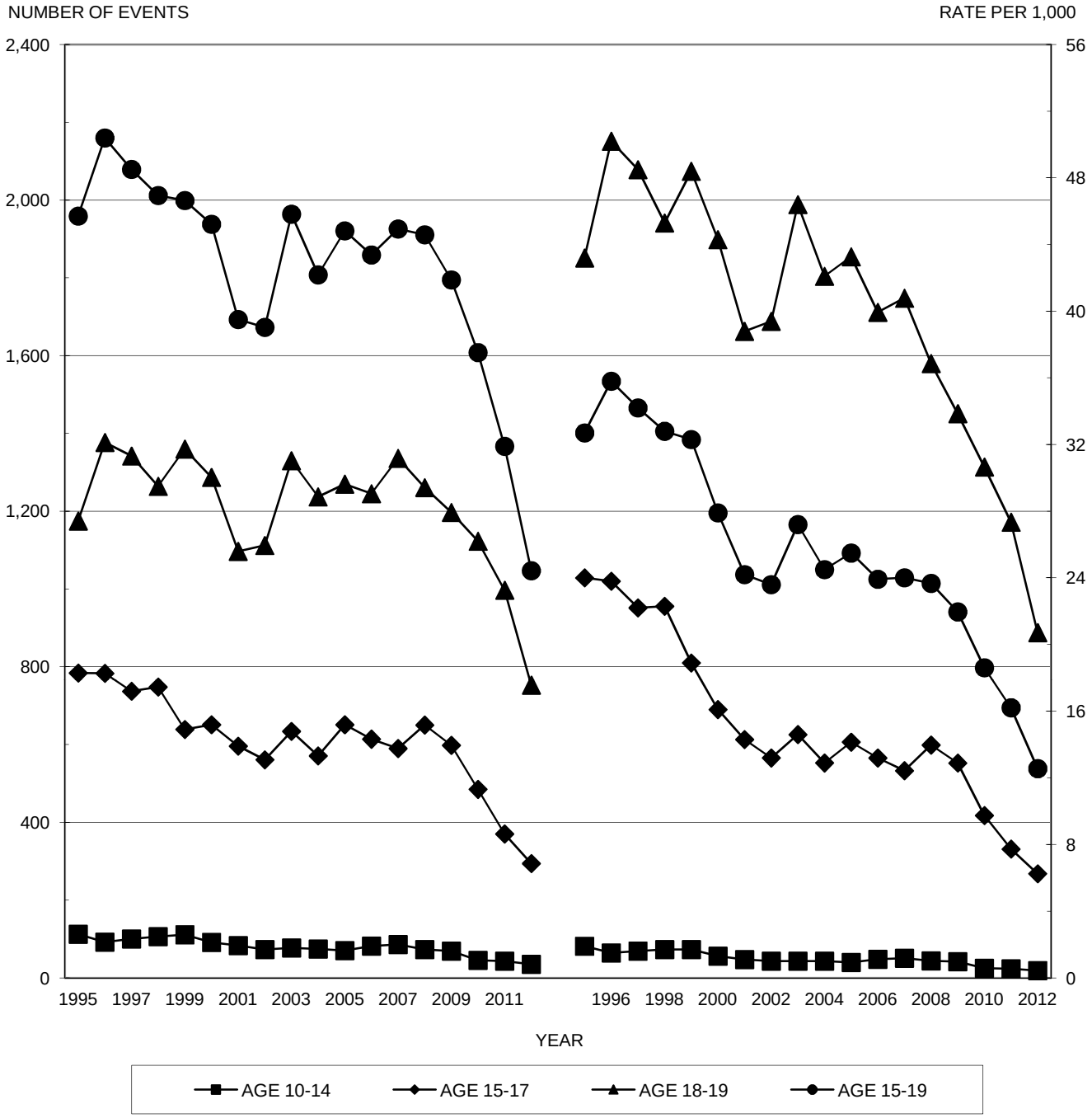

Source: Virginia Division of Health Statistics

CHAPTER V

TEENAGE NATURAL FETAL DEATHS

Highlights

- In 2012, the natural fetal death rate was 0.55 per 1,000 females ages 10-19, representing a decline of more than 11 percent from the previous year.
- The teenage fetal death rate in 2012 for Whites was 0.52 per 1,000 females ages 10-19, while the rate for Blacks was 0.76 and all other races was 0.14.

NOTE: Fetal Death - means death prior to the complete expulsion or extraction from its mother of a product of human conception, regardless of the duration of the pregnancy; death is indicated by the fact that after such expulsion or extraction, the fetus does not breathe or show any other evidence of life, such as beating of the heart, pulsation of the umbilical cord, or definite movement of voluntary muscles. (Vital Statistics Laws of Virginia, Chapter 7, Section 32.1-249.2).

TABLE 1
RESIDENT TOTAL NATURAL FETAL DEATHS AND TEENAGE NATURAL FETAL DEATHS BY RACE WITH PERCENTS TEENAGE NATURAL FETAL DEATHS OF TOTAL NATURAL FETAL DEATHS BY PLANNING DISTRICT AND CITY OR COUNTY
VIRGINIA, 2012

PLANNING DISTRICT AND CITY / COUNTY	RESIDENT TOTAL NATURAL FETAL DEATHS				RESIDENT TEENAGE NATURAL FETAL DEATHS				PERCENTS TEENAGE FETAL DEATHS OF TOTAL NATURAL FETAL DEATHS			
	TOTAL	WHITE	BLACK	OTHER	TOTAL	WHITE	BLACK	OTHER	TOTAL	WHITE	BLACK	OTHER
COMMONWEALTH OF VIRGINIA	5,538	3,886	1,335	317	285	184	96	5	5.1	4.7	7.2	1.6
PLANNING DISTRICT 1	27	27			6	6			22.2	22.2		
LEE COUNTY	5	5			1	1			20.0	20.0		
SCOTT COUNTY	5	5			1	1			20.0	20.0		
WISE COUNTY	14	14			4	4			28.6	28.6		
NORTON CITY	3	3										
PLANNING DISTRICT 2	71	70	1		7	7			9.9	10.0		
BUCHANAN COUNTY	17	17			2	2			11.8	11.8		
DICKENSON COUNTY	9	9			1	1			11.1	11.1		
RUSSELL COUNTY	11	11										
TAZEWELL COUNTY	34	33	1		4	4			11.8	12.1		
PLANNING DISTRICT 3	99	97	2		9	9			9.1	9.3		
BLAND COUNTY	7	7										
CARROLL COUNTY	13	13			1	1			7.7	7.7		
GRAYSON COUNTY	9	9			1	1			11.1	11.1		
SMYTH COUNTY	6	6			1	1			16.7	16.7		
WASHINGTON COUNTY	18	18			2	2			11.1	11.1		
WYTHE COUNTY	20	19	1		3	3			15.0	15.8		
BRISTOL CITY	4	3	1									
GALAX CITY	22	22			1	1			4.5	4.5		
PLANNING DISTRICT 4	86	78	4	4	4	4			4.7	5.1		
FLOYD COUNTY	8	8										
GILES COUNTY	7	7			1	1			14.3	14.3		
MONTGOMERY COUNTY	47	43		4	2	2			4.3	4.7		
PULASKI COUNTY	11	9	2		1	1			9.1	11.1		
RADFORD CITY	13	11	2									
PLANNING DISTRICT 5	142	114	28		20	12	8		14.1	10.5	28.6	
ALLEGHANY COUNTY												
BOTETOURT COUNTY	14	14										
CRAIG COUNTY												
ROANOKE COUNTY	67	51	16		11	6	5		16.4	11.8	31.3	
COVINGTON CITY	3	2	1		1	1			33.3	50.0		
ROANOKE CITY	38	27	11		6	3	3		15.8	11.1	27.3	
SALEM CITY	20	20			2	2			10.0	10.0		
PLANNING DISTRICT 6	191	167	18	6	14	12	1	1	7.3	7.2	5.6	16.7
AUGUSTA COUNTY	30	26	4		2	2			6.7	7.7		
BATH COUNTY	2	2										
HIGHLAND COUNTY	1	1										
ROCKBRIDGE COUNTY	2	2			1	1			50.0	50.0		
ROCKINGHAM COUNTY	48	47	1		2	2			4.2	4.3		
BUENA VISTA CITY	3	1	2									
HARRISONBURG CITY	43	35	2	6	2	1		1	4.7	2.9		16.7
LEXINGTON CITY	4	4										
STAUNTON CITY	29	25	4		2	2			6.9	8.0		
WAYNESBORO CITY	29	24	5		5	4	1		17.2	16.7	20.0	
PLANNING DISTRICT 7	112	108	3	1	5	5			4.5	4.6		
CLARKE COUNTY	2	2										
FREDERICK COUNTY	26	26			3	3			11.5	11.5		
PAGE COUNTY	17	17			1	1			5.9	5.9		
SHENANDOAH COUNTY	22	22										
WARREN COUNTY	30	29		1								
WINCHESTER CITY	15	12	3		1	1			6.7	8.3		
PLANNING DISTRICT 8	1,615	1,212	192	211	28	21	5	2	1.7	1.7	2.6	0.9
ARLINGTON COUNTY	173	139	7	27	1	1			0.6	0.7		
FAIRFAX COUNTY	645	479	67	99	9	7	1	1	1.4	1.5	1.5	1.0
LOUDOUN COUNTY	327	266	19	42	3	3			0.9	1.1		
PRINCE WILLIAM COUNTY	214	144	54	16	7	5	2		3.3	3.5	3.7	
ALEXANDRIA CITY	152	103	33	16	4	3	1		2.6	2.9	3.0	
FAIRFAX CITY	8	7	1		1	1			12.5	14.3		
FALLS CHURCH CITY	11	8		3								
MANASSAS CITY	77	60	9	8	2	1		1	2.6	1.7		12.5
MANASSAS PARK CITY	8	6	2		1		1		12.5		50.0	
PLANNING DISTRICT 9	138	124	13	1	12	11	1		8.7	8.9	7.7	
CULPEPER COUNTY	33	26	6	1	3	2	1		9.1	7.7	16.7	
FAUQUIER COUNTY	63	60	3		3	3			4.8	5.0		
MADISON COUNTY	2	2										
ORANGE COUNTY	27	24	3		5	5			18.5	20.8		
RAPPAHANNOCK COUNTY	13	12	1		1	1			7.7	8.3		
PLANNING DISTRICT 10	174	138	25	11	8	6	2		4.6	4.3	8.0	
ALBEMARLE COUNTY	65	51	6	8	2	2			3.1	3.9		
FLUVANNA COUNTY	19	18	1		1		1		5.3		100.0	
GREENE COUNTY	19	17	1	1	1	1			5.3	5.9		
LOUISA COUNTY	16	12	4		1		1		6.3		25.0	
NELSON COUNTY	10	9	1		2	2			20.0	22.2		
CHARLOTTESVILLE CITY	45	31	12	2	1	1			2.2	3.2		
PLANNING DISTRICT 11	233	175	56	2	25	20	5		10.7	11.4	8.9	
AMHERST COUNTY	30	25	5		1	1			3.3	4.0		
APPOMATTOX COUNTY	11	5	6		1	1			9.1	20.0		
BEDFORD COUNTY	28	26	1	1	4	4			14.3	15.4		
CAMPBELL COUNTY	43	31	12		9	8	1		20.9	25.8	8.3	
BEDFORD CITY	14	14			3	3			21.4	21.4		
LYNCHBURG CITY	107	74	32	1	7	3	4		6.5	4.1	12.5	

[continued]

TABLE 1
RESIDENT TOTAL NATURAL FETAL DEATHS AND TEENAGE NATURAL FETAL DEATHS BY RACE WITH PERCENTS TEENAGE NATURAL FETAL DEATHS OF TOTAL NATURAL FETAL DEATHS BY PLANNING DISTRICT AND CITY OR COUNTY
VIRGINIA, 2012

PLANNING DISTRICT AND CITY / COUNTY	RESIDENT TOTAL NATURAL FETAL DEATHS				RESIDENT TEENAGE NATURAL FETAL DEATHS				PERCENTS TEENAGE FETAL DEATHS OF TOTAL NATURAL FETAL DEATHS			
	TOTAL	WHITE	BLACK	OTHER	TOTAL	WHITE	BLACK	OTHER	TOTAL	WHITE	BLACK	OTHER
COMMONWEALTH OF VIRGINIA	5,538	3,886	1,335	317	285	184	96	5	5.1	4.7	7.2	1.6
PLANNING DISTRICT 12	94	63	30	1	11	8	3		11.7	12.7	10.0	
FRANKLIN COUNTY	19	17	2		1	1			5.3	5.9		
HENRY COUNTY	22	19	3		3	3			13.6	15.8		
PATRICK COUNTY	3	3										
PITTSYLVANIA COUNTY	14	8	6		1		1		7.1		16.7	
DANVILLE CITY	15	5	9	1	2	1	1		13.3	20.0	11.1	
MARTINSVILLE CITY	21	11	10		4	3	1		19.0	27.3	10.0	
PLANNING DISTRICT 13	28	12	16		2	2			7.1	16.7		
BRUNSWICK COUNTY	10	2	8									
HALIFAX COUNTY	5	5			2	2			40.0	40.0		
MECKLENBURG COUNTY	13	5	8									
PLANNING DISTRICT 14	83	48	34	1	3	1	2		3.6	2.1	5.9	
AMELIA COUNTY	14	9	5									
BUCKINGHAM COUNTY	5	3	2									
CHARLOTTE COUNTY	10	7	3									
CUMBERLAND COUNTY	6	2	3	1								
LUNENBURG COUNTY	13	8	5									
NOTTOWAY COUNTY	15	9	6		1		1		6.7		16.7	
PRINCE EDWARD COUNTY	20	10	10		2	1	1		10.0	10.0	10.0	
PLANNING DISTRICT 15	925	557	331	37	37	18	18	1	4.0	3.2	5.4	2.7
CHARLES CITY COUNTY	5	1	4									
CHESTERFIELD COUNTY	298	214	77	7	11	8	3		3.7	3.7	3.9	
GOOCHLAND COUNTY	8	5	3		2	2			25.0	40.0		
HANOVER COUNTY	32	23	8	1								
HENRICO COUNTY	327	195	110	22	16	7	8	1	4.9	3.6	7.3	4.5
NEW KENT COUNTY	8	7	1									
POWHATAN COUNTY	16	14	2									
RICHMOND CITY	231	98	126	7	8	1	7		3.5	1.0	5.6	
PLANNING DISTRICT 16	267	213	51	3	14	12	2		5.2	5.6	3.9	
CAROLINE COUNTY	25	16	9		3	2	1		12.0	12.5	11.1	
KING GEORGE COUNTY	14	12	2		3	3			21.4	25.0		
SPOTSYLVANIA COUNTY	50	40	8	2	1	1			2.0	2.5		
STAFFORD COUNTY	125	107	18		4	4			3.2	3.7		
FREDERICKSBURG CITY	53	38	14	1	3	2	1		5.7	5.3	7.1	
PLANNING DISTRICT 17	12	7	5		1		1		8.3		20.0	
LANCASTER COUNTY	3		3									
NORTHUMBERLAND COUNTY	1		1									
RICHMOND COUNTY	2	2										
WESTMORELAND COUNTY	6	5	1		1		1		16.7		100.0	
PLANNING DISTRICT 18	44	38	5	1	3	3			6.8	7.9		
ESSEX COUNTY	11	9	2		1	1			9.1	11.1		
GLOUCESTER COUNTY	18	16	1	1	2	2			11.1	12.5		
KING AND QUEEN COUNTY	1	1										
KING WILLIAM COUNTY	10	8	2									
MATHEWS COUNTY	3	3										
MIDDLESEX COUNTY	1	1										
PLANNING DISTRICT 19	191	96	95		16	9	7		8.4	9.4	7.4	
DINWIDDIE COUNTY	7	6	1									
GREENSVILLE COUNTY	2	2										
PRINCE GEORGE COUNTY	30	20	10		3	2	1		10.0	10.0	10.0	
SURRY COUNTY	4	3	1		1	1			25.0	33.3		
SUSSEX COUNTY	8	3	5		1		1		12.5		20.0	
COLONIAL HEIGHTS CITY	29	21	8									
EMPORIA CITY	8		8		1		1		12.5		12.5	
HOPEWELL CITY	26	10	16		5	3	2		19.2	30.0	12.5	
PETERSBURG CITY	77	31	46		5	3	2		6.5	9.7	4.3	
PLANNING DISTRICT 20	672	367	273	32	39	13	25	1	5.8	3.5	9.2	3.1
ISLE OF WIGHT COUNTY	30	22	6	2	2	2			6.7	9.1		
SOUTHAMPTON COUNTY	11	9	2		1	1			9.1	11.1		
CHESAPEAKE CITY	154	97	51	6	6	2	3	1	3.9	2.1	5.9	16.7
FRANKLIN CITY	13	7	6		1		1		7.7		16.7	
NORFOLK CITY	95	41	51	3	7	3	4		7.4	7.3	7.8	
PORTSMOUTH CITY	100	35	63	2	11		11		11.0		17.5	
SUFFOLK CITY	102	43	48	11	5	1	4		4.9	2.3	8.3	
VIRGINIA BEACH CITY	167	113	46	8	6	4	2		3.6	3.5	4.3	
PLANNING DISTRICT 21	278	147	125	6	12	4	8		4.3	2.7	6.4	
JAMES CITY COUNTY	16	12	4		1	1			6.3	8.3		
YORK COUNTY	22	20	2		1		1		4.5		50.0	
HAMPTON CITY	89	37	51	1	2	1	1		2.2	2.7	2.0	
NEWPORT NEWS CITY	117	55	59	3	7	1	6		6.0	1.8	10.2	
POQUOSON CITY	4	4										
WILLIAMSBURG CITY	30	19	9	2	1	1			3.3	5.3		
PLANNING DISTRICT 22	56	28	28		9	1	8		16.1	3.6	28.6	
ACCOMACK COUNTY	42	20	22		9	1	8		21.4	5.0	36.4	
NORTHAMPTON COUNTY	14	8	6									
PLANNING DISTRICT 23	950	514	398	38	51	17	33	1	5.4	3.3	8.3	2.6
UNKNOWN VA CITY OR COUNTY												

NOTE: PLANNING DISTRICT 23, THE HAMPTON ROADS PLANNING DISTRICT, IS THE AGGREGATE OF PLANNING DISTRICTS 20 AND 21.

TABLE 2
RESIDENT TEENAGE NATURAL FETAL DEATHS BY AGE AND RACE OF PATIENT
WITH RATES PER 1,000 FEMALES AGES 10-19 POPULATION
BY PLANNING DISTRICT AND CITY OR COUNTY
VIRGINIA, 2012

PLANNING DISTRICT AND CITY / COUNTY	TEENAGE NATURAL FETAL DEATHS BY AGE OF PATIENT								TEENAGE NATURAL FETAL DEATHS BY RACE OF PATIENT							
	NUMBER OF NATURAL FETAL DEATHS				RATES PER 1,000 AGES 10-19				NUMBER OF NATURAL FETAL DEATHS				RATES PER 1,000 AGES 10-19			
	TOTAL	10-14	15-17	18-19	TOTAL	10-14	15-17	18-19	TOTAL	WHITE	BLACK	OTHER	TOTAL	WHITE	BLACK	OTHER
COMMONWEALTH OF VIRGINIA	285	4	57	224	0.55	0.02	0.37	1.98	285	184	96	5	0.55	0.52	0.76	0.14
PLANNING DISTRICT 1	6			6	1.15			5.84	6	6			1.15	1.19		
LEE COUNTY	1			1	0.74			4.74	1	1			0.74	0.75		
SCOTT COUNTY	1			1	0.80			5.03	1	1			0.80	0.82		
WISE COUNTY	4			4	1.66			7.16	4	4			1.66	1.73		
NORTON CITY																
PLANNING DISTRICT 2	7		2	5	1.14		1.06	4.57	7	7			1.14	1.18		
BUCHANAN COUNTY	2		1	1	1.66		2.48	5.43	2	2			1.66	1.71		
DICKENSON COUNTY	1		1		1.13		4.00		1	1			1.13	1.14		
RUSSELL COUNTY																
TAZEWELL COUNTY	4			4	1.61			8.08	4	4			1.61	1.70		
PLANNING DISTRICT 3	9		2	7	0.83		0.63	3.31	9	9			0.83	0.87		
BLAND COUNTY																
CARROLL COUNTY	1			1	0.61			3.76	1	1			0.61	0.62		
GRAYSON COUNTY	1			1	1.20			6.99	1	1			1.20	1.24		
SMYTH COUNTY	1			1	0.55			2.62	1	1			0.55	0.58		
WASHINGTON COUNTY	2		1	1	0.64		1.11	1.51	2	2			0.64	0.66		
WYTHE COUNTY	3			3	1.85			10.10	3	3			1.85	1.96		
BRISTOL CITY																
GALAX CITY	1		1		2.30		8.47		1	1			2.30	2.61		
PLANNING DISTRICT 4	4		1	3	0.33		0.39	0.56	4	4			0.33	0.36		
FLOYD COUNTY																
GILES COUNTY	1			1	1.03			6.29	1	1			1.03	1.07		
MONTGOMERY COUNTY	2		1	1	0.30		0.79	0.29	2	2			0.30	0.34		
PULASKI COUNTY	1			1	0.55			3.13	1	1			0.55	0.60		
RADFORD CITY																
PLANNING DISTRICT 5	20	1	3	16	1.22	0.12	0.60	4.84	20	12	8		1.22	0.93	2.69	
ALLEGHANY COUNTY																
BOTETOURT COUNTY																
CRAIG COUNTY																
ROANOKE COUNTY	11		1	10	1.87		0.55	8.52	11	6	5		1.87	1.15	11.82	
COVINGTON CITY	1			1	2.98			17.54	1	1			2.98	3.57		
ROANOKE CITY	6		1	5	1.19		0.67	5.29	6	3	3		1.19	1.11	1.37	
SALEM CITY	2	1	1		1.16	1.39	2.37		2	2			1.16	1.32		
PLANNING DISTRICT 6	14		1	13	0.69		0.20	1.80	14	12	1	1	0.69	0.66	0.69	1.76
AUGUSTA COUNTY	2		1	1	0.46		0.70	1.31	2	2			0.46	0.48		
BATH COUNTY																
HIGHLAND COUNTY																
ROCKBRIDGE COUNTY	1			1	0.85			5.32	1	1			0.85	0.90		
ROCKINGHAM COUNTY	2			2	0.37			1.80	2	2			0.37	0.39		
BUENA VISTA CITY																
HARRISONBURG CITY	2			2	0.37			0.53	2	1		1	0.37	0.22		3.32
LEXINGTON CITY																
STAUNTON CITY	2			2	1.35			4.13	2	2			1.35	1.79		
WAYNESBORO CITY	5			5	4.28			24.75	5	4	1		4.28	4.28	4.65	
PLANNING DISTRICT 7	5		1	4	0.34		0.22	1.52	5	5			0.34	0.38		
CLARKE COUNTY																
FREDERICK COUNTY	3			3	0.56			3.48	3	3			0.56	0.61		
PAGE COUNTY	1			1	0.71			4.24	1	1			0.71	0.74		
SHENANDOAH COUNTY																
WARREN COUNTY																
WINCHESTER CITY	1		1		0.58		2.21		1	1			0.58	0.73		
PLANNING DISTRICT 8	28		11	17	0.19		0.25	0.68	28	21	5	2	0.19	0.21	0.23	0.09
ARLINGTON COUNTY	1			1	0.13			0.64	1	1			0.13	0.17		
FAIRFAX COUNTY	9		5	4	0.13		0.23	0.31	9	7	1	1	0.13	0.15	0.12	0.07
LOUDOUN COUNTY	3		1	2	0.12		0.14	0.57	3	3			0.12	0.16		
PRINCE WILLIAM COUNTY	7		1	6	0.23		0.11	1.18	7	5	2		0.23	0.25	0.25	
ALEXANDRIA CITY	4		2	2	0.84		1.41	2.15	4	3	1		0.84	1.07	0.64	
FAIRFAX CITY	1		1		0.81		2.67		1	1			0.81	1.10		
FALLS CHURCH CITY																
MANASSAS CITY	2			2	0.72			4.04	2	1		1	0.72	0.49		4.93
MANASSAS PARK CITY	1		1		0.93		3.05		1		1		0.93		6.41	
PLANNING DISTRICT 9	12		4	8	1.07		1.13	4.34	12	11	1		1.07	1.16	0.66	
CULPEPER COUNTY	3		1	2	0.93		1.04	3.65	3	2	1		0.93	0.78	1.71	
FAUQUIER COUNTY	3		2	1	0.64		1.32	1.28	3	3			0.64	0.72		
MADISON COUNTY																
ORANGE COUNTY	5		1	4	2.45		1.53	12.31	5	5			2.45	3.02		
RAPPAHANNOCK COUNTY	1			1	2.38			14.29	1	1			2.38	2.57		
PLANNING DISTRICT 10	8		1	7	0.53		0.25	1.51	8	6	2		0.53	0.50	0.80	
ALBEMARLE COUNTY	2		1	1	0.25		0.56	0.34	2	2			0.25	0.31		
FLUVANNA COUNTY	1			1	0.62			3.65	1		1		0.62		3.42	
GREENE COUNTY	1			1	0.92			5.78	1	1			0.92	1.05		
LOUISA COUNTY	1			1	0.54			2.96	1		1		0.54		2.51	
NELSON COUNTY	2			2	2.63			16.26	2	2			2.63	3.28		
CHARLOTTESVILLE CITY	1			1	0.49			1.24	1	1			0.49	0.80		
PLANNING DISTRICT 11	25		2	23	1.45		0.43	4.49	25	20	5		1.45	1.50	1.41	
AMHERST COUNTY	1			1	0.47			1.85	1	1			0.47	0.61		
APPOMATTOX COUNTY	1			1	1.10			6.58	1	1			1.10	1.52		
BEDFORD COUNTY	4			4	0.92			5.63	4	4			0.92	1.00		
CAMPBELL COUNTY	9			9	2.63			15.03	9	8	1		2.63	2.88	1.74	
BEDFORD CITY	3		1	2	8.72		8.62	32.26	3	3			8.72	12.50		
LYNCHBURG CITY	7		1	6	1.14		0.87	1.96	7	3	4		1.14	0.75	2.08	

[continued]

TABLE 2
RESIDENT TEENAGE NATURAL FETAL DEATHS BY AGE AND RACE OF PATIENT
WITH RATES PER 1,000 FEMALES AGES 10-19 POPULATION
BY PLANNING DISTRICT AND CITY OR COUNTY
VIRGINIA, 2012

PLANNING DISTRICT AND CITY / COUNTY	TEENAGE NATURAL FETAL DEATHS BY AGE OF PATIENT								TEENAGE NATURAL FETAL DEATHS BY RACE OF PATIENT							
	NUMBER OF NATURAL FETAL DEATHS				RATES PER 1,000 AGES 10-19				NUMBER OF NATURAL FETAL DEATHS				RATES PER 1,000 AGES 10-19			
	TOTAL	10-14	15-17	18-19	TOTAL	10-14	15-17	18-19	TOTAL	WHITE	BLACK	OTHER	TOTAL	WHITE	BLACK	OTHER
COMMONWEALTH OF VIRGINIA	285	4	57	224	0.55	0.02	0.37	1.98	285	184	96	5	0.55	0.52	0.76	0.14
PLANNING DISTRICT 12	11		1	10	0.76		0.23	3.64	11	8	3		0.76	0.79	0.73	
FRANKLIN COUNTY	1			1	0.29			1.24	1	1			0.29	0.33		
HENRY COUNTY	3			3	1.00			5.95	3	3			1.00	1.35		
PATRICK COUNTY																
PITTSYLVANIA COUNTY	1			1	0.27			1.60	1		1		0.27		1.11	
DANVILLE CITY	2			2	0.80			4.02	2	1	1		0.80	1.12	0.64	
MARTINSVILLE CITY	4		1	3	5.30		4.07	20.83	4	3	1		5.30	10.75	2.16	
PLANNING DISTRICT 13	2			2	0.40			2.21	2	2			0.40	0.77		
BRUNSWICK COUNTY																
HALIFAX COUNTY	2			2	0.89			5.14	2	2			0.89	1.56		
MECKLENBURG COUNTY																
PLANNING DISTRICT 14	3		1	2	0.46		0.57	1.10	3	1	2		0.46	0.24	0.93	
AMELIA COUNTY																
BUCKINGHAM COUNTY																
CHARLOTTE COUNTY																
CUMBERLAND COUNTY																
LUNENBURG COUNTY																
NOTTOWAY COUNTY	1			1	1.16			7.25	1		1		1.16		2.94	
PRINCE EDWARD COUNTY	2		1	1	1.02		2.86	0.94	2	1	1		1.02	0.73	1.75	
PLANNING DISTRICT 15	37	1	9	27	0.55	0.03	0.45	1.76	37	18	18	1	0.55	0.45	0.74	0.31
CHARLES CITY COUNTY																
CHESTERFIELD COUNTY	11		2	9	0.45		0.27	1.73	11	8	3		0.45	0.51	0.39	
GOOCHLAND COUNTY	2			2	1.59			11.11	2	2			1.59	1.96		
HANOVER COUNTY																
HENRICO COUNTY	16	1	3	12	0.82	0.10	0.50	3.45	16	7	8	1	0.82	0.65	1.08	0.71
NEW KENT COUNTY																
POWHATAN COUNTY																
RICHMOND CITY	8		4	4	0.66		1.40	0.89	8	1	7		0.66	0.26	0.89	
PLANNING DISTRICT 16	14	1	4	9	0.54	0.08	0.50	1.73	14	12	2		0.54	0.63	0.35	
CAROLINE COUNTY	3		2	1	1.71		3.70	3.64	3	2	1		1.71	1.77	1.68	
KING GEORGE COUNTY	3			3	1.78			10.53	3	3			1.78	2.35		
SPOTSYLVANIA COUNTY	1			1	0.11			0.62	1	1			0.11	0.14		
STAFFORD COUNTY	4		2	2	0.36		0.56	1.06	4	4			0.36	0.49		
FREDERICKSBURG CITY	3	1		2	1.41	1.56		1.75	3	2	1		1.41	1.44	1.62	
PLANNING DISTRICT 17	1			1	0.42			2.46	1		1		0.42		1.13	
LANCASTER COUNTY																
NORTHUMBERLAND COUNTY																
RICHMOND COUNTY																
WESTMORELAND COUNTY	1			1	1.08			5.65	1		1		1.08		2.80	
PLANNING DISTRICT 18	3			3	0.56			3.08	3	3			0.56	0.71		
ESSEX COUNTY	1			1	1.35			7.09	1	1			1.35	2.67		
GLOUCESTER COUNTY	2			2	0.89			4.76	2	2			0.89	1.00		
KING AND QUEEN COUNTY																
KING WILLIAM COUNTY																
MATHEWS COUNTY																
MIDDLESEX COUNTY																
PLANNING DISTRICT 19	16		5	11	1.57		1.62	5.56	16	9	7		1.57	1.85	1.37	
DINWIDDIE COUNTY																
GREENSVILLE COUNTY																
PRINCE GEORGE COUNTY	3			3	1.32			7.98	3	2	1		1.32	1.45	1.23	
SURRY COUNTY	1			1	2.44			14.29	1	1			2.44	4.76		
SUSSEX COUNTY	1			1	1.85			9.09	1		1		1.85		3.16	
COLONIAL HEIGHTS CITY																
EMPORIA CITY	1			1	2.60			15.87	1		1		2.60		3.46	
HOPEWELL CITY	5		2	3	3.69		5.12	11.72	5	3	2		3.69	4.62	2.94	
PETERSBURG CITY	5		3	2	2.93		6.09	5.31	5	3	2		2.93	15.79	1.34	
PLANNING DISTRICT 20	39	1	6	32	0.54	0.03	0.27	2.09	39	13	25	1	0.54	0.33	0.84	0.26
ISLE OF WIGHT COUNTY	2			2	0.90			5.42	2	2			0.90	1.30		
SOUTHAMPTON COUNTY	1		1		0.91		2.89		1	1			0.91	1.44		
CHESAPEAKE CITY	6		1	5	0.38		0.20	1.81	6	2	3	1	0.38	0.21	0.54	1.43
FRANKLIN CITY	1			1	2.04			9.90	1		1		2.04		3.14	
NORFOLK CITY	7		3	4	0.50		0.86	0.89	7	3	4		0.50	0.60	0.47	
PORTSMOUTH CITY	11	1		10	2.00	0.36		9.29	11		11		2.00		2.95	
SUFFOLK CITY	5			5	0.87			5.02	5	1	4		0.87	0.40	1.30	
VIRGINIA BEACH CITY	6		1	5	0.22		0.12	0.93	6	4	2		0.22	0.22	0.27	
PLANNING DISTRICT 21	12		3	9	0.37		0.33	1.10	12	4	8		0.37	0.23	0.60	
JAMES CITY COUNTY	1			1	0.24			1.41	1	1			0.24	0.31		
YORK COUNTY	1			1	0.20			1.22	1		1		0.20		1.41	
HAMPTON CITY	2			2	0.22			0.86	2	1	1		0.22	0.35	0.17	
NEWPORT NEWS CITY	7		2	5	0.59		0.62	1.64	7	1	6		0.59	0.19	1.00	
POQUOSON CITY																
WILLIAMSBURG CITY	1		1		0.66		8.47		1	1			0.66	0.88		
PLANNING DISTRICT 22	9			9	3.81			21.18	9	1	8		3.81	0.70	8.81	
ACCOMACK COUNTY	9			9	5.12			29.13	9	1	8		5.12	0.89	13.09	
NORTHAMPTON COUNTY																
PLANNING DISTRICT 23	51	1	9	41	0.49	0.02	0.29	1.74	51	17	33	1	0.49	0.30	0.77	0.19
UNKNOWN VA CITY OR COUNTY																

NOTE: PLANNING DISTRICT 23, THE HAMPTON ROADS PLANNING DISTRICT, IS THE AGGREGATE OF PLANNING DISTRICTS 20 AND 21.

TABLE 3
RESIDENT TEENAGE NON-MARITAL NATURAL FETAL DEATHS BY AGE AND RACE OF PATIENT WITH PERCENTS NON-MARITAL NATURAL FETAL DEATHS OF TOTAL NATURAL FETAL DEATHS BY PLANNING DISTRICT AND CITY OR COUNTY
VIRGINIA, 2012

PLANNING DISTRICT AND CITY / COUNTY	TEENAGE NON-MARITAL NATURAL FETAL DEATHS BY AGE OF PATIENT								TEENAGE NON-MARITAL NATURAL FETAL DEATHS BY RACE OF PATIENT							
	NUMBER OF NON-MARITAL DEATHS				PERCENTS NON-MARITAL				NUMBER OF NON-MARITAL DEATHS				PERCENTS NON-MARITAL			
	TOTAL	10-14	15-17	18-19	TOTAL	10-14	15-17	18-19	TOTAL	WHITE	BLACK	OTHER	TOTAL	WHITE	BLACK	OTHER
COMMONWEALTH OF VIRGINIA	247	4	53	190	86.7	100.0	93.0	84.8	247	154	89	4	86.7	83.7	92.7	80.0
PLANNING DISTRICT 1	6			6	100.0			100.0	6	6			100.0	100.0		
LEE COUNTY	1			1	100.0			100.0	1	1			100.0	100.0		
SCOTT COUNTY	1			1	100.0			100.0	1	1			100.0	100.0		
WISE COUNTY	4			4	100.0			100.0	4	4			100.0	100.0		
NORTON CITY																
PLANNING DISTRICT 2	7		2	5	100.0		100.0	100.0	7	7			100.0	100.0		
BUCHANAN COUNTY	2		1	1	100.0		100.0	100.0	2	2			100.0	100.0		
DICKENSON COUNTY	1		1		100.0		100.0		1	1			100.0	100.0		
RUSSELL COUNTY																
TAZEWELL COUNTY	4			4	100.0			100.0	4	4			100.0	100.0		
PLANNING DISTRICT 3	6		1	5	66.7		50.0	71.4	6	6			66.7	66.7		
BLAND COUNTY																
CARROLL COUNTY	1			1	100.0			100.0	1	1			100.0	100.0		
GRAYSON COUNTY	1			1	100.0			100.0	1	1			100.0	100.0		
SMYTH COUNTY																
WASHINGTON COUNTY	2		1	1	100.0		100.0	100.0	2	2			100.0	100.0		
WYTHE COUNTY	2			2	66.7			66.7	2	2			66.7	66.7		
BRISTOL CITY																
GALAX CITY																
PLANNING DISTRICT 4	3		1	2	75.0		100.0	66.7	3	3			75.0	75.0		
FLOYD COUNTY																
GILES COUNTY	1			1	100.0			100.0	1	1			100.0	100.0		
MONTGOMERY COUNTY	2		1	1	100.0		100.0	100.0	2	2			100.0	100.0		
PULASKI COUNTY																
RADFORD CITY																
PLANNING DISTRICT 5	13	1	3	9	65.0	100.0	100.0	56.3	13	8	5		65.0	66.7	62.5	
ALLEGHANY COUNTY																
BOTETOURT COUNTY																
CRAIG COUNTY																
ROANOKE COUNTY	6		1	5	54.5		100.0	50.0	6	3	3		54.5	50.0	60.0	
COVINGTON CITY	1			1	100.0			100.0	1	1			100.0	100.0		
ROANOKE CITY	4		1	3	66.7		100.0	60.0	4	2	2		66.7	66.7	66.7	
SALEM CITY	2	1	1		100.0	100.0	100.0		2	2			100.0	100.0		
PLANNING DISTRICT 6	14		1	13	100.0		100.0	100.0	14	12	1	1	100.0	100.0	100.0	100.0
AUGUSTA COUNTY	2		1	1	100.0		100.0	100.0	2	2			100.0	100.0		
BATH COUNTY																
HIGHLAND COUNTY																
ROCKBRIDGE COUNTY	1			1	100.0			100.0	1	1			100.0	100.0		
ROCKINGHAM COUNTY	2			2	100.0			100.0	2	2			100.0	100.0		
BUENA VISTA CITY																
HARRISONBURG CITY	2			2	100.0			100.0	2	1		1	100.0	100.0		100.0
LEXINGTON CITY																
STAUNTON CITY	2			2	100.0			100.0	2	2			100.0	100.0		
WAYNESBORO CITY	5			5	100.0			100.0	5	4	1		100.0	100.0	100.0	
PLANNING DISTRICT 7	5		1	4	100.0		100.0	100.0	5	5			100.0	100.0		
CLARKE COUNTY																
FREDERICK COUNTY	3			3	100.0			100.0	3	3			100.0	100.0		
PAGE COUNTY	1			1	100.0			100.0	1	1			100.0	100.0		
SHENANDOAH COUNTY																
WARREN COUNTY																
WINCHESTER CITY	1		1		100.0		100.0		1	1			100.0	100.0		
PLANNING DISTRICT 8	22		10	12	78.6		90.9	70.6	22	16	5	1	78.6	76.2	100.0	50.0
ARLINGTON COUNTY																
FAIRFAX COUNTY	7		4	3	77.8		80.0	75.0	7	5	1	1	77.8	71.4	100.0	100.0
LOUDOUN COUNTY	3		1	2	100.0		100.0	100.0	3	3			100.0	100.0		
PRINCE WILLIAM COUNTY	6		1	5	85.7		100.0	83.3	6	4	2		85.7	80.0	100.0	
ALEXANDRIA CITY	4		2	2	100.0		100.0	100.0	4	3	1		100.0	100.0	100.0	
FAIRFAX CITY	1		1		100.0		100.0		1	1			100.0	100.0		
FALLS CHURCH CITY																
MANASSAS CITY																
MANASSAS PARK CITY	1		1		100.0		100.0		1		1		100.0		100.0	
PLANNING DISTRICT 9	10		4	6	83.3		100.0	75.0	10	9	1		83.3	81.8	100.0	
CULPEPER COUNTY	3		1	2	100.0		100.0	100.0	3	2	1		100.0	100.0	100.0	
FAUQUIER COUNTY	3		2	1	100.0		100.0	100.0	3	3			100.0	100.0		
MADISON COUNTY																
ORANGE COUNTY	4		1	3	80.0		100.0	75.0	4	4			80.0	80.0		
RAPPAHANNOCK COUNTY																
PLANNING DISTRICT 10	8		1	7	100.0		100.0	100.0	8	6	2		100.0	100.0	100.0	
ALBEMARLE COUNTY	2		1	1	100.0		100.0	100.0	2	2			100.0	100.0		
FLUVANNA COUNTY	1			1	100.0			100.0	1		1		100.0		100.0	
GREENE COUNTY	1			1	100.0			100.0	1	1			100.0	100.0		
LOUISA COUNTY	1			1	100.0			100.0	1		1		100.0		100.0	
NELSON COUNTY	2			2	100.0			100.0	2	2			100.0	100.0		
CHARLOTTESVILLE CITY	1			1	100.0			100.0	1	1			100.0	100.0		
PLANNING DISTRICT 11	22		2	20	88.0		100.0	87.0	22	17	5		88.0	85.0	100.0	
AMHERST COUNTY	1			1	100.0			100.0	1	1			100.0	100.0		
APPOMATTOX COUNTY	1			1	100.0			100.0	1	1			100.0	100.0		
BEDFORD COUNTY	4			4	100.0			100.0	4	4			100.0	100.0		
CAMPBELL COUNTY	8			8	88.9			88.9	8	7	1		88.9	87.5	100.0	
BEDFORD CITY	3		1	2	100.0		100.0	100.0	3	3			100.0	100.0		
LYNCHBURG CITY	5		1	4	71.4		100.0	66.7	5	1	4		71.4	33.3	100.0	

[continued]

TABLE 3
RESIDENT TEENAGE NON-MARITAL NATURAL FETAL DEATHS BY AGE AND RACE OF PATIENT WITH PERCENTS NON-MARITAL NATURAL FETAL DEATHS OF TOTAL NATURAL FETAL DEATHS BY PLANNING DISTRICT AND CITY OR COUNTY
VIRGINIA, 2012

PLANNING DISTRICT AND CITY / COUNTY	TEENAGE NON-MARITAL NATURAL FETAL DEATHS BY AGE OF PATIENT								TEENAGE NON-MARITAL NATURAL FETAL DEATHS BY RACE OF PATIENT							
	NUMBER OF NON-MARITAL DEATHS				PERCENTS NON-MARITAL				NUMBER OF NON-MARITAL DEATHS				PERCENTS NON-MARITAL			
	TOTAL	10-14	15-17	18-19	TOTAL	10-14	15-17	18-19	TOTAL	WHITE	BLACK	OTHER	TOTAL	WHITE	BLACK	OTHER
COMMONWEALTH OF VIRGINIA	247	4	53	190	86.7	100.0	93.0	84.8	247	154	89	4	86.7	83.7	92.7	80.0
PLANNING DISTRICT 12	7		1	6	63.6		100.0	60.0	7	4	3		63.6	50.0	100.0	
FRANKLIN COUNTY	1			1	100.0			100.0	1	1			100.0	100.0		
HENRY COUNTY	2			2	66.7			66.7	2	2			66.7	66.7		
PATRICK COUNTY																
PITTSYLVANIA COUNTY	1			1	100.0			100.0	1		1		100.0		100.0	
DANVILLE CITY	1			1	50.0			50.0	1		1		50.0		100.0	
MARTINSVILLE CITY	2		1	1	50.0		100.0	33.3	2	1	1		50.0	33.3	100.0	
PLANNING DISTRICT 13	2			2	100.0			100.0	2	2			100.0	100.0		
BRUNSWICK COUNTY																
HALIFAX COUNTY	2			2	100.0			100.0	2	2			100.0	100.0		
MECKLENBURG COUNTY																
PLANNING DISTRICT 14	2		1	1	66.7		100.0	50.0	2	1	1		66.7	100.0	50.0	
AMELIA COUNTY																
BUCKINGHAM COUNTY																
CHARLOTTE COUNTY																
CUMBERLAND COUNTY																
LUNENBURG COUNTY																
NOTTOWAY COUNTY																
PRINCE EDWARD COUNTY	2		1	1	100.0		100.0	100.0	2	1	1		100.0	100.0	100.0	
PLANNING DISTRICT 15	36	1	8	27	97.3	100.0	88.9	100.0	36	17	18	1	97.3	94.4	100.0	100.0
CHARLES CITY COUNTY																
CHESTERFIELD COUNTY	11		2	9	100.0		100.0	100.0	11	8	3		100.0	100.0	100.0	
GOOCHLAND COUNTY	2			2	100.0			100.0	2	2			100.0	100.0		
HANOVER COUNTY																
HENRICO COUNTY	15	1	2	12	93.8	100.0	66.7	100.0	15	6	8	1	93.8	85.7	100.0	100.0
NEW KENT COUNTY																
POWHATAN COUNTY																
RICHMOND CITY	8		4	4	100.0		100.0	100.0	8	1	7		100.0	100.0	100.0	
PLANNING DISTRICT 16	13	1	4	8	92.9	100.0	100.0	88.9	13	11	2		92.9	91.7	100.0	
CAROLINE COUNTY	3		2	1	100.0		100.0	100.0	3	2	1		100.0	100.0	100.0	
KING GEORGE COUNTY	3			3	100.0			100.0	3	3			100.0	100.0		
SPOTSYLVANIA COUNTY	1			1	100.0			100.0	1	1			100.0	100.0		
STAFFORD COUNTY	3		2	1	75.0		100.0	50.0	3	3			75.0	75.0		
FREDERICKSBURG CITY	3	1		2	100.0	100.0		100.0	3	2	1		100.0	100.0	100.0	
PLANNING DISTRICT 17	1			1	100.0			100.0	1		1		100.0		100.0	
LANCASTER COUNTY																
NORTHUMBERLAND COUNTY																
RICHMOND COUNTY																
WESTMORELAND COUNTY	1			1	100.0			100.0	1		1		100.0		100.0	
PLANNING DISTRICT 18	2			2	66.7			66.7	2	2			66.7	66.7		
ESSEX COUNTY	1			1	100.0			100.0	1	1			100.0	100.0		
GLOUCESTER COUNTY	1			1	50.0			50.0	1	1			50.0	50.0		
KING AND QUEEN COUNTY																
KING WILLIAM COUNTY																
MATHEWS COUNTY																
MIDDLESEX COUNTY																
PLANNING DISTRICT 19	14		5	9	87.5		100.0	81.8	14	7	7		87.5	77.8	100.0	
DINWIDDIE COUNTY																
GREENSVILLE COUNTY																
PRINCE GEORGE COUNTY	2			2	66.7			66.7	2	1	1		66.7	50.0	100.0	
SURRY COUNTY																
SUSSEX COUNTY	1			1	100.0			100.0	1		1		100.0		100.0	
COLONIAL HEIGHTS CITY																
EMPORIA CITY	1			1	100.0			100.0	1		1		100.0		100.0	
HOPEWELL CITY	5		2	3	100.0		100.0	100.0	5	3	2		100.0	100.0	100.0	
PETERSBURG CITY	5		3	2	100.0		100.0	100.0	5	3	2		100.0	100.0	100.0	
PLANNING DISTRICT 20	35	1	5	29	89.7	100.0	83.3	90.6	35	11	23	1	89.7	84.6	92.0	100.0
ISLE OF WIGHT COUNTY	2			2	100.0			100.0	2	2			100.0	100.0		
SOUTHAMPTON COUNTY	1		1		100.0		100.0		1	1			100.0	100.0		
CHESAPEAKE CITY	6		1	5	100.0		100.0	100.0	6	2	3	1	100.0	100.0	100.0	100.0
FRANKLIN CITY	1			1	100.0			100.0	1		1		100.0		100.0	
NORFOLK CITY	6		3	3	85.7		100.0	75.0	6	2	4		85.7	66.7	100.0	
PORTSMOUTH CITY	9	1		8	81.8	100.0		80.0	9		9		81.8		81.8	
SUFFOLK CITY	5			5	100.0			100.0	5	1	4		100.0	100.0	100.0	
VIRGINIA BEACH CITY	5			5	83.3			100.0	5	3	2		83.3	75.0	100.0	
PLANNING DISTRICT 21	10		3	7	83.3		100.0	77.8	10	3	7		83.3	75.0	87.5	
JAMES CITY COUNTY	1			1	100.0			100.0	1	1			100.0	100.0		
YORK COUNTY																
HAMPTON CITY	2			2	100.0			100.0	2	1	1		100.0	100.0	100.0	
NEWPORT NEWS CITY	6		2	4	85.7		100.0	80.0	6		6		85.7		100.0	
POQUOSON CITY																
WILLIAMSBURG CITY	1		1		100.0		100.0		1	1			100.0	100.0		
PLANNING DISTRICT 22	9			9	100.0			100.0	9	1	8		100.0	100.0	100.0	
ACCOMACK COUNTY	9			9	100.0			100.0	9	1	8		100.0	100.0	100.0	
NORTHAMPTON COUNTY																
PLANNING DISTRICT 23	45	1	8	36	88.2	100.0	88.9	87.8	45	14	30	1	88.2	82.4	90.9	100.0
UNKNOWN VA CITY OR COUNTY																

NOTE: PLANNING DISTRICT 23, THE HAMPTON ROADS PLANNING DISTRICT, IS THE AGGREGATE OF PLANNING DISTRICTS 20 AND 21.

TABLE 4
RESIDENT TEENAGE NATURAL FETAL DEATHS BY AGE AND RACE OF PATIENT
BY PLANNING DISTRICT AND CITY OR COUNTY
VIRGINIA, 2012

PLANNING DISTRICT AND CITY/COUNTY	RACE	TEENAGE NATURAL FETAL DEATHS	AGE OF PATIENT									
			AGE 10	AGE 11	AGE 12	AGE 13	AGE 14	AGE 15	AGE 16	AGE 17	AGE 18	AGE 19
COMMONWEALTH OF VIRGINIA	TOTAL	285				1	3	11	21	25	89	135
	WHITE	184				1		8	13	18	53	91
	BLACK	96					2	3	8	7	35	41
	OTHER	5					1				1	3
PLANNING DISTRICT 1	TOTAL	6									2	4
	WHITE	6									2	4
	BLACK											
	OTHER											
LEE COUNTY	TOTAL	1										1
	WHITE	1										1
	BLACK											
	OTHER											
SCOTT COUNTY	TOTAL	1										1
	WHITE	1										1
	BLACK											
	OTHER											
WISE COUNTY	TOTAL	4									2	2
	WHITE	4									2	2
	BLACK											
	OTHER											
NORTON CITY	TOTAL											
	WHITE											
	BLACK											
	OTHER											
PLANNING DISTRICT 2	TOTAL	7						1		1	3	2
	WHITE	7						1		1	3	2
	BLACK											
	OTHER											
BUCHANAN COUNTY	TOTAL	2								1	1	
	WHITE	2								1	1	
	BLACK											
	OTHER											
DICKENSON COUNTY	TOTAL	1						1				
	WHITE	1						1				
	BLACK											
	OTHER											
RUSSELL COUNTY	TOTAL											
	WHITE											
	BLACK											
	OTHER											
TAZEWELL COUNTY	TOTAL	4									2	2
	WHITE	4									2	2
	BLACK											
	OTHER											
PLANNING DISTRICT 3	TOTAL	9								2	4	3
	WHITE	9								2	4	3
	BLACK											
	OTHER											
BLAND COUNTY	TOTAL											
	WHITE											
	BLACK											
	OTHER											
CARROLL COUNTY	TOTAL	1										1
	WHITE	1										1
	BLACK											
	OTHER											
GRAYSON COUNTY	TOTAL	1										1
	WHITE	1										1
	BLACK											
	OTHER											
SMYTH COUNTY	TOTAL	1									1	
	WHITE	1									1	
	BLACK											
	OTHER											
WASHINGTON COUNTY	TOTAL	2								1	1	
	WHITE	2								1	1	
	BLACK											
	OTHER											
WYTHE COUNTY	TOTAL	3									2	1
	WHITE	3									2	1
	BLACK											
	OTHER											
BRISTOL CITY	TOTAL											
	WHITE											
	BLACK											
	OTHER											
GALAX CITY	TOTAL	1								1		
	WHITE	1								1		
	BLACK											
	OTHER											
PLANNING DISTRICT 4	TOTAL	4							1		3	
	WHITE	4							1		3	
	BLACK											
	OTHER											

TABLE 4
RESIDENT TEENAGE NATURAL FETAL DEATHS BY AGE AND RACE OF PATIENT
BY PLANNING DISTRICT AND CITY OR COUNTY
VIRGINIA, 2012

PLANNING DISTRICT AND CITY/COUNTY	RACE	TEENAGE NATURAL FETAL DEATHS	AGE OF PATIENT									
			AGE 10	AGE 11	AGE 12	AGE 13	AGE 14	AGE 15	AGE 16	AGE 17	AGE 18	AGE 19
COMMONWEALTH OF VIRGINIA	TOTAL	285				1	3	11	21	25	89	135
	WHITE	184				1		8	13	18	53	91
	BLACK	96					2	3	8	7	35	41
	OTHER	5					1				1	3
FLOYD COUNTY	TOTAL											
	WHITE											
	BLACK											
	OTHER											
GILES COUNTY	TOTAL	1									1	
	WHITE	1									1	
	BLACK											
	OTHER											
MONTGOMERY COUNTY	TOTAL	2							1		1	
	WHITE	2							1		1	
	BLACK											
	OTHER											
PULASKI COUNTY	TOTAL	1									1	
	WHITE	1									1	
	BLACK											
	OTHER											
RADFORD CITY	TOTAL											
	WHITE											
	BLACK											
	OTHER											
PLANNING DISTRICT 5	TOTAL	20				1		1	1	1	7	9
	WHITE	12				1		1	1		4	5
	BLACK	8								1	3	4
	OTHER											
ALLEGHANY COUNTY	TOTAL											
	WHITE											
	BLACK											
	OTHER											
BOTETOURT COUNTY	TOTAL											
	WHITE											
	BLACK											
	OTHER											
CRAIG COUNTY	TOTAL											
	WHITE											
	BLACK											
	OTHER											
ROANOKE COUNTY	TOTAL	11								1	4	6
	WHITE	6									2	4
	BLACK	5								1	2	2
	OTHER											
COVINGTON CITY	TOTAL	1									1	
	WHITE	1									1	
	BLACK											
	OTHER											
ROANOKE CITY	TOTAL	6						1			2	3
	WHITE	3						1			1	1
	BLACK	3									1	2
	OTHER											
SALEM CITY	TOTAL	2				1			1			
	WHITE	2				1			1			
	BLACK											
	OTHER											
PLANNING DISTRICT 6	TOTAL	14								1	2	11
	WHITE	12								1	2	9
	BLACK	1										1
	OTHER	1										1
AUGUSTA COUNTY	TOTAL	2								1	1	
	WHITE	2								1	1	
	BLACK											
	OTHER											
BATH COUNTY	TOTAL											
	WHITE											
	BLACK											
	OTHER											
HIGHLAND COUNTY	TOTAL											
	WHITE											
	BLACK											
	OTHER											
ROCKBRIDGE COUNTY	TOTAL	1										1
	WHITE	1										1
	BLACK											
	OTHER											
ROCKINGHAM COUNTY	TOTAL	2										2
	WHITE	2										2
	BLACK											
	OTHER											
BUENA VISTA CITY	TOTAL											
	WHITE											
	BLACK											
	OTHER											

TABLE 4
RESIDENT TEENAGE NATURAL FETAL DEATHS BY AGE AND RACE OF PATIENT
BY PLANNING DISTRICT AND CITY OR COUNTY
VIRGINIA, 2012

PLANNING DISTRICT AND CITY/COUNTY	RACE	TEENAGE NATURAL FETAL DEATHS	AGE OF PATIENT									
			AGE 10	AGE 11	AGE 12	AGE 13	AGE 14	AGE 15	AGE 16	AGE 17	AGE 18	AGE 19
COMMONWEALTH OF VIRGINIA	TOTAL	285				1	3	11	21	25	89	135
	WHITE	184				1		8	13	18	53	91
	BLACK	96					2	3	8	7	35	41
	OTHER	5					1				1	3
HARRISONBURG CITY	TOTAL	2										2
	WHITE	1										1
	BLACK											
	OTHER	1										1
LEXINGTON CITY	TOTAL											
	WHITE											
	BLACK											
	OTHER											
STAUNTON CITY	TOTAL	2										2
	WHITE	2										2
	BLACK											
	OTHER											
WAYNESBORO CITY	TOTAL	5									1	4
	WHITE	4									1	3
	BLACK	1										1
	OTHER											
PLANNING DISTRICT 7	TOTAL	5								1	1	3
	WHITE	5								1	1	3
	BLACK											
	OTHER											
CLARKE COUNTY	TOTAL											
	WHITE											
	BLACK											
	OTHER											
FREDERICK COUNTY	TOTAL	3									1	2
	WHITE	3									1	2
	BLACK											
	OTHER											
PAGE COUNTY	TOTAL	1										1
	WHITE	1										1
	BLACK											
	OTHER											
SHENANDOAH COUNTY	TOTAL											
	WHITE											
	BLACK											
	OTHER											
WARREN COUNTY	TOTAL											
	WHITE											
	BLACK											
	OTHER											
WINCHESTER CITY	TOTAL	1								1		
	WHITE	1								1		
	BLACK											
	OTHER											
PLANNING DISTRICT 8	TOTAL	28						2	4	5	5	12
	WHITE	21						2	3	4	3	9
	BLACK	5							1	1	1	2
	OTHER	2									1	1
ARLINGTON COUNTY	TOTAL	1										1
	WHITE	1										1
	BLACK											
	OTHER											
FAIRFAX COUNTY	TOTAL	9						1	2	2	1	3
	WHITE	7						1	2	1	1	2
	BLACK	1								1		
	OTHER	1										1
LOUDOUN COUNTY	TOTAL	3							1		1	1
	WHITE	3							1		1	1
	BLACK											
	OTHER											
PRINCE WILLIAM COUNTY	TOTAL	7								1	2	4
	WHITE	5								1	1	3
	BLACK	2									1	1
	OTHER											
ALEXANDRIA CITY	TOTAL	4						1		1		2
	WHITE	3						1		1		1
	BLACK	1										1
	OTHER											
FAIRFAX CITY	TOTAL	1								1		
	WHITE	1								1		
	BLACK											
	OTHER											
FALLS CHURCH CITY	TOTAL											
	WHITE											
	BLACK											
	OTHER											
MANASSAS CITY	TOTAL	2									1	1
	WHITE	1										1
	BLACK											
	OTHER	1									1	

TABLE 4
RESIDENT TEENAGE NATURAL FETAL DEATHS BY AGE AND RACE OF PATIENT
BY PLANNING DISTRICT AND CITY OR COUNTY
VIRGINIA, 2012

PLANNING DISTRICT AND CITY/COUNTY	RACE	TEENAGE NATURAL FETAL DEATHS	AGE OF PATIENT									
			AGE 10	AGE 11	AGE 12	AGE 13	AGE 14	AGE 15	AGE 16	AGE 17	AGE 18	AGE 19
COMMONWEALTH OF VIRGINIA	TOTAL	285				1	3	11	21	25	89	135
	WHITE	184				1		8	13	18	53	91
	BLACK	96					2	3	8	7	35	41
	OTHER	5					1				1	3
MANASSAS PARK CITY	TOTAL	1							1			
	WHITE											
	BLACK	1							1			
	OTHER											
PLANNING DISTRICT 9	TOTAL	12						1		3	2	6
	WHITE	11						1		2	2	6
	BLACK	1								1		
	OTHER											
CULPEPER COUNTY	TOTAL	3								1		2
	WHITE	2										2
	BLACK	1								1		
	OTHER											
FAUQUIER COUNTY	TOTAL	3						1		1	1	
	WHITE	3						1		1	1	
	BLACK											
	OTHER											
MADISON COUNTY	TOTAL											
	WHITE											
	BLACK											
	OTHER											
ORANGE COUNTY	TOTAL	5								1	1	3
	WHITE	5								1	1	3
	BLACK											
	OTHER											
RAPPAHANNOCK COUNTY	TOTAL	1										1
	WHITE	1										1
	BLACK											
	OTHER											
PLANNING DISTRICT 10	TOTAL	8							1		4	3
	WHITE	6							1		2	3
	BLACK	2									2	
	OTHER											
ALBEMARLE COUNTY	TOTAL	2							1		1	
	WHITE	2							1		1	
	BLACK											
	OTHER											
FLUVANNA COUNTY	TOTAL	1									1	
	WHITE											
	BLACK	1									1	
	OTHER											
GREENE COUNTY	TOTAL	1										1
	WHITE	1										1
	BLACK											
	OTHER											
LOUISA COUNTY	TOTAL	1									1	
	WHITE											
	BLACK	1									1	
	OTHER											
NELSON COUNTY	TOTAL	2										2
	WHITE	2										2
	BLACK											
	OTHER											
CHARLOTTESVILLE CITY	TOTAL	1									1	
	WHITE	1									1	
	BLACK											
	OTHER											
PLANNING DISTRICT 11	TOTAL	25						1		1	7	16
	WHITE	20								1	6	13
	BLACK	5						1			1	3
	OTHER											
AMHERST COUNTY	TOTAL	1									1	
	WHITE	1									1	
	BLACK											
	OTHER											
APPOMATTOX COUNTY	TOTAL	1										1
	WHITE	1										1
	BLACK											
	OTHER											
BEDFORD COUNTY	TOTAL	4										4
	WHITE	4										4
	BLACK											
	OTHER											
CAMPBELL COUNTY	TOTAL	9									4	5
	WHITE	8									4	4
	BLACK	1										1
	OTHER											
BEDFORD CITY	TOTAL	3								1	1	1
	WHITE	3								1	1	1
	BLACK											
	OTHER											

TABLE 4
RESIDENT TEENAGE NATURAL FETAL DEATHS BY AGE AND RACE OF PATIENT
BY PLANNING DISTRICT AND CITY OR COUNTY
VIRGINIA, 2012

PLANNING DISTRICT AND CITY/COUNTY	RACE	TEENAGE NATURAL FETAL DEATHS	AGE OF PATIENT									
			AGE 10	AGE 11	AGE 12	AGE 13	AGE 14	AGE 15	AGE 16	AGE 17	AGE 18	AGE 19
COMMONWEALTH OF VIRGINIA	TOTAL	285				1	3	11	21	25	89	135
	WHITE	184				1		8	13	18	53	91
	BLACK	96					2	3	8	7	35	41
	OTHER	5					1				1	3
LYNCHBURG CITY	TOTAL	7						1			1	5
	WHITE	3										3
	BLACK	4						1			1	2
	OTHER											
PLANNING DISTRICT 12	TOTAL	11								1	5	5
	WHITE	8								1	3	4
	BLACK	3									2	1
	OTHER											
FRANKLIN COUNTY	TOTAL	1									1	
	WHITE	1									1	
	BLACK											
	OTHER											
HENRY COUNTY	TOTAL	3									1	2
	WHITE	3									1	2
	BLACK											
	OTHER											
PATRICK COUNTY	TOTAL											
	WHITE											
	BLACK											
	OTHER											
PITTSYLVANIA COUNTY	TOTAL	1									1	
	WHITE											
	BLACK	1									1	
	OTHER											
DANVILLE CITY	TOTAL	2									1	1
	WHITE	1										1
	BLACK	1									1	
	OTHER											
MARTINSVILLE CITY	TOTAL	4								1	1	2
	WHITE	3								1	1	1
	BLACK	1										1
	OTHER											
PLANNING DISTRICT 13	TOTAL	2									1	1
	WHITE	2									1	1
	BLACK											
	OTHER											
BRUNSWICK COUNTY	TOTAL											
	WHITE											
	BLACK											
	OTHER											
HALIFAX COUNTY	TOTAL	2									1	1
	WHITE	2									1	1
	BLACK											
	OTHER											
MECKLENBURG COUNTY	TOTAL											
	WHITE											
	BLACK											
	OTHER											
PLANNING DISTRICT 14	TOTAL	3						1			2	
	WHITE	1						1				
	BLACK	2									2	
	OTHER											
AMELIA COUNTY	TOTAL											
	WHITE											
	BLACK											
	OTHER											
BUCKINGHAM COUNTY	TOTAL											
	WHITE											
	BLACK											
	OTHER											
CHARLOTTE COUNTY	TOTAL											
	WHITE											
	BLACK											
	OTHER											
CUMBERLAND COUNTY	TOTAL											
	WHITE											
	BLACK											
	OTHER											
LUNENBURG COUNTY	TOTAL											
	WHITE											
	BLACK											
	OTHER											
NOTTOWAY COUNTY	TOTAL	1									1	
	WHITE											
	BLACK	1									1	
	OTHER											
PRINCE EDWARD COUNTY	TOTAL	2						1			1	
	WHITE	1						1				
	BLACK	1									1	
	OTHER											

TABLE 4
RESIDENT TEENAGE NATURAL FETAL DEATHS BY AGE AND RACE OF PATIENT
BY PLANNING DISTRICT AND CITY OR COUNTY
VIRGINIA, 2012

PLANNING DISTRICT AND CITY/COUNTY	RACE	TEENAGE NATURAL FETAL DEATHS	AGE OF PATIENT									
			AGE 10	AGE 11	AGE 12	AGE 13	AGE 14	AGE 15	AGE 16	AGE 17	AGE 18	AGE 19
COMMONWEALTH OF VIRGINIA	TOTAL	285				1	3	11	21	25	89	135
	WHITE	184				1		8	13	18	53	91
	BLACK	96					2	3	8	7	35	41
	OTHER	5					1				1	3
PLANNING DISTRICT 15	TOTAL	37					1	1	4	4	13	14
	WHITE	18								2	8	8
	BLACK	18						1	4	2	5	6
	OTHER	1					1					
CHARLES CITY COUNTY	TOTAL											
	WHITE											
	BLACK											
	OTHER											
CHESTERFIELD COUNTY	TOTAL	11						1		1	6	3
	WHITE	8								1	4	3
	BLACK	3						1			2	
	OTHER											
GOOCHLAND COUNTY	TOTAL	2										2
	WHITE	2										2
	BLACK											
	OTHER											
HANOVER COUNTY	TOTAL											
	WHITE											
	BLACK											
	OTHER											
HENRICO COUNTY	TOTAL	16					1		1	2	6	6
	WHITE	7								1	4	2
	BLACK	8							1	1	2	4
	OTHER	1					1					
NEW KENT COUNTY	TOTAL											
	WHITE											
	BLACK											
	OTHER											
POWHATAN COUNTY	TOTAL											
	WHITE											
	BLACK											
	OTHER											
RICHMOND CITY	TOTAL	8							3	1	1	3
	WHITE	1										1
	BLACK	7							3	1	1	2
	OTHER											
PLANNING DISTRICT 16	TOTAL	14					1		3	1	2	7
	WHITE	12							2	1	2	7
	BLACK	2					1		1			
	OTHER											
CAROLINE COUNTY	TOTAL	3							1	1	1	
	WHITE	2								1	1	
	BLACK	1							1			
	OTHER											
KING GEORGE COUNTY	TOTAL	3										3
	WHITE	3										3
	BLACK											
	OTHER											
SPOTSYLVANIA COUNTY	TOTAL	1										1
	WHITE	1										1
	BLACK											
	OTHER											
STAFFORD COUNTY	TOTAL	4							2		1	1
	WHITE	4							2		1	1
	BLACK											
	OTHER											
FREDERICKSBURG CITY	TOTAL	3					1					2
	WHITE	2										2
	BLACK	1					1					
	OTHER											
PLANNING DISTRICT 17	TOTAL	1										1
	WHITE											
	BLACK	1										1
	OTHER											
LANCASTER COUNTY	TOTAL											
	WHITE											
	BLACK											
	OTHER											
NORTHUMBERLAND COUNTY	TOTAL											
	WHITE											
	BLACK											
	OTHER											
RICHMOND COUNTY	TOTAL											
	WHITE											
	BLACK											
	OTHER											
WESTMORELAND COUNTY	TOTAL	1										1
	WHITE											
	BLACK	1										1
	OTHER											

TABLE 4
RESIDENT TEENAGE NATURAL FETAL DEATHS BY AGE AND RACE OF PATIENT
BY PLANNING DISTRICT AND CITY OR COUNTY
VIRGINIA, 2012

PLANNING DISTRICT AND CITY/COUNTY	RACE	TEENAGE NATURAL FETAL DEATHS	AGE OF PATIENT									
			AGE 10	AGE 11	AGE 12	AGE 13	AGE 14	AGE 15	AGE 16	AGE 17	AGE 18	AGE 19
COMMONWEALTH OF VIRGINIA	TOTAL	285				1	3	11	21	25	89	135
	WHITE	184				1		8	13	18	53	91
	BLACK	96					2	3	8	7	35	41
	OTHER	5					1				1	3
PLANNING DISTRICT 18	TOTAL	3										3
	WHITE	3										3
	BLACK											
	OTHER											
ESSEX COUNTY	TOTAL	1										1
	WHITE	1										1
	BLACK											
	OTHER											
GLOUCESTER COUNTY	TOTAL	2										2
	WHITE	2										2
	BLACK											
	OTHER											
KING AND QUEEN COUNTY	TOTAL											
	WHITE											
	BLACK											
	OTHER											
KING WILLIAM COUNTY	TOTAL											
	WHITE											
	BLACK											
	OTHER											
MATHEWS COUNTY	TOTAL											
	WHITE											
	BLACK											
	OTHER											
MIDDLESEX COUNTY	TOTAL											
	WHITE											
	BLACK											
	OTHER											
PLANNING DISTRICT 19	TOTAL	16						2	3		3	8
	WHITE	9						1	2		1	5
	BLACK	7						1	1		2	3
	OTHER											
DINWIDDIE COUNTY	TOTAL											
	WHITE											
	BLACK											
	OTHER											
GREENSVILLE COUNTY	TOTAL											
	WHITE											
	BLACK											
	OTHER											
PRINCE GEORGE COUNTY	TOTAL	3										3
	WHITE	2										2
	BLACK	1										1
	OTHER											
SURRY COUNTY	TOTAL	1										1
	WHITE	1										1
	BLACK											
	OTHER											
SUSSEX COUNTY	TOTAL	1										1
	WHITE											
	BLACK	1										1
	OTHER											
COLONIAL HEIGHTS CITY	TOTAL											
	WHITE											
	BLACK											
	OTHER											
EMPORIA CITY	TOTAL	1									1	
	WHITE											
	BLACK	1									1	
	OTHER											
HOPEWELL CITY	TOTAL	5						2			2	1
	WHITE	3						1			1	1
	BLACK	2						1			1	
	OTHER											
PETERSBURG CITY	TOTAL	5							3			2
	WHITE	3							2			1
	BLACK	2							1			1
	OTHER											
PLANNING DISTRICT 20	TOTAL	39					1	1	2	3	15	17
	WHITE	13						1	2	2	4	4
	BLACK	25					1			1	11	12
	OTHER	1										1
ISLE OF WIGHT COUNTY	TOTAL	2										2
	WHITE	2										2
	BLACK											
	OTHER											
SOUTHAMPTON COUNTY	TOTAL	1						1				
	WHITE	1						1				
	BLACK											
	OTHER											

TABLE 4
RESIDENT TEENAGE NATURAL FETAL DEATHS BY AGE AND RACE OF PATIENT
BY PLANNING DISTRICT AND CITY OR COUNTY
VIRGINIA, 2012

PLANNING DISTRICT AND CITY/COUNTY	RACE	TEENAGE NATURAL FETAL DEATHS	AGE OF PATIENT									
			AGE 10	AGE 11	AGE 12	AGE 13	AGE 14	AGE 15	AGE 16	AGE 17	AGE 18	AGE 19
COMMONWEALTH OF VIRGINIA	TOTAL	285				1	3	11	21	25	89	135
	WHITE	184				1		8	13	18	53	91
	BLACK	96					2	3	8	7	35	41
	OTHER	5					1				1	3
CHESAPEAKE CITY	TOTAL	6								1	4	1
	WHITE	2								1	1	
	BLACK	3									3	
	OTHER	1										1
FRANKLIN CITY	TOTAL	1									1	
	WHITE											
	BLACK	1									1	
	OTHER											
NORFOLK CITY	TOTAL	7							2	1		4
	WHITE	3							2			1
	BLACK	4								1		3
	OTHER											
PORTSMOUTH CITY	TOTAL	11					1				4	6
	WHITE											
	BLACK	11					1				4	6
	OTHER											
SUFFOLK CITY	TOTAL	5									3	2
	WHITE	1									1	
	BLACK	4									2	2
	OTHER											
VIRGINIA BEACH CITY	TOTAL	6								1	3	2
	WHITE	4								1	2	1
	BLACK	2									1	1
	OTHER											
PLANNING DISTRICT 21	TOTAL	12							2	1	2	7
	WHITE	4							1		1	2
	BLACK	8							1	1	1	5
	OTHER											
JAMES CITY COUNTY	TOTAL	1										1
	WHITE	1										1
	BLACK											
	OTHER											
YORK COUNTY	TOTAL	1										1
	WHITE											
	BLACK	1										1
	OTHER											
HAMPTON CITY	TOTAL	2									1	1
	WHITE	1										1
	BLACK	1									1	
	OTHER											
NEWPORT NEWS CITY	TOTAL	7							1	1	1	4
	WHITE	1									1	
	BLACK	6							1	1		4
	OTHER											
POQUOSON CITY	TOTAL											
	WHITE											
	BLACK											
	OTHER											
WILLIAMSBURG CITY	TOTAL	1							1			
	WHITE	1							1			
	BLACK											
	OTHER											
PLANNING DISTRICT 22	TOTAL	9									6	3
	WHITE	1									1	
	BLACK	8									5	3
	OTHER											
ACCOMACK COUNTY	TOTAL	9									6	3
	WHITE	1									1	
	BLACK	8									5	3
	OTHER											
NORTHAMPTON COUNTY	TOTAL											
	WHITE											
	BLACK											
	OTHER											
PLANNING DISTRICT 23	TOTAL	51					1	1	4	4	17	24
	WHITE	17						1	3	2	5	6
	BLACK	33					1		1	2	12	17
	OTHER	1										1
UNKNOWN VA CITY OR COUNTY	TOTAL											
	WHITE											
	BLACK											
	OTHER											

TABLE 5
RESIDENT TEENAGE NATURAL FETAL DEATHS BY MAJORITY AND MINORITY, BY HISPANIC ETHNICITY, AND BY RACE WITH MAJORITY AS WHITE NON-HISPANIC AND MINORITY AS WHITE HISPANICS AND NONWHITE RACES BY HEALTH DISTRICTS AND HEALTH SERVICE AREAS, MEDICAL EXAMINER DISTRICTS, HMO AND PERINATAL REGIONS, AND PLANNING DISTRICTS
VIRGINIA, 2012

HEALTH AREAS AND DISTRICTS, HMO AND PERINATAL REGIONS, AND PLANNING DISTRICTS	TEENAGE NATURAL FETAL DEATHS BY MAJORITY AND MINORITY			TEENAGE NATURAL FETAL DEATHS BY ETHNICITY			TEENAGE NATURAL FETAL DEATHS BY RACE					
	TOTAL	MAJORITY	MINORITY	TOTAL	HISPANIC	NON-HISPANIC	TOTAL	WHITE	BLACK	ASIAN	NATIVE	OTHER
HEALTH DISTRICTS AND HEALTH SERVICE AREAS												
COMMONWEALTH OF VIRGINIA	285	164	121	285	20	265	285	184	96	3		2
HEALTH SERVICE AREA I	53	41	12	53	5	48	53	46	6			1
CENTRAL SHENANDOAH DISTRICT 6	14	11	3	14	1	13	14	12	1			1
LORD FAIRFAX DISTRICT 7	5	5		5		5	5	5				
RAPPAHANNOCK DISTRICT 16	14	11	3	14	1	13	14	12	2			
RAPPAHANNOCK/RAPIDAN DISTRICT 9	12	10	2	12	1	11	12	11	1			
THOMAS JEFFERSON DISTRICT 10	8	4	4	8	2	6	8	6	2			
HEALTH SERVICE AREA II	28	13	15	28	8	20	28	21	5	2		
ALEXANDRIA CITY DISTRICT	4		4	4	3	1	4	3	1			
ARLINGTON COUNTY DISTRICT	1	1		1		1	1	1				
FAIRFAX HEALTH DISTRICT	10	5	5	10	3	7	10	8	1	1		
LOUDOUN COUNTY DISTRICT	3	3		3		3	3	3				
PRINCE WILLIAM HEALTH DISTRICT	10	4	6	10	2	8	10	6	3	1		
HEALTH SERVICE AREA III	82	65	17	82	1	81	82	66	16			
LENOWISCO DISTRICT 1	6	6		6		6	6	6				
CUMBERLAND PLATEAU DISTRICT 2	7	7		7		7	7	7				
MOUNT ROGERS DISTRICT 3	9	8	1	9	1	8	9	9				
NEW RIVER VALLEY DISTRICT 4	4	4		4		4	4	4				
ALLEGHANY HEALTH DISTRICT	14	9	5	14		14	14	9	5			
ROANOKE CITY DISTRICT	6	3	3	6		6	6	3	3			
CENTRAL VIRGINIA DISTRICT 11	25	20	5	25		25	25	20	5			
PITTSYLVANIA/DANVILLE DISTRICT	3	1	2	3		3	3	1	2			
WEST PIEDMONT HEALTH DISTRICT	8	7	1	8		8	8	7	1			
HEALTH SERVICE AREA IV	58	26	32	58	4	54	58	30	27			1
CHESTERFIELD HEALTH DISTRICT	11	5	6	11	3	8	11	8	3			
CHICKAHOMINY HEALTH DISTRICT	2	2		2		2	2	2				
HENRICO COUNTY DISTRICT	16	6	10	16	1	15	16	7	8			1
RICHMOND CITY DISTRICT	8	1	7	8		8	8	1	7			
CRATER HEALTH DISTRICT	16	9	7	16		16	16	9	7			
PIEDMONT DISTRICT 14	3	1	2	3		3	3	1	2			
SOUTHSIDE DISTRICT 13	2	2		2		2	2	2				
HEALTH SERVICE AREA V	64	19	45	64	2	62	64	21	42	1		
EASTERN SHORE DISTRICT 22	9		9	9	1	8	9	1	8			
THREE RIVERS HEALTH DISTRICT	4	3	1	4		4	4	3	1			
HAMPTON CITY DISTRICT	2	1	1	2		2	2	1	1			
PENINSULA HEALTH DISTRICT	10	2	8	10	1	9	10	3	7			
CHESAPEAKE CITY DISTRICT	6	2	4	6		6	6	2	3	1		
NORFOLK CITY DISTRICT	7	3	4	7		7	7	3	4			
PORTSMOUTH CITY DISTRICT	11		11	11		11	11		11			
VIRGINIA BEACH CITY DISTRICT	6	4	2	6		6	6	4	2			
WESTERN TIDEWATER DISTRICT	9	4	5	9		9	9	4	5			
NEWPORT NEWS CITY	7	1	6	7		7	7	1	6			
COLONIAL PENINSULA AREA	3	1	2	3	1	2	3	2	1			
UNKNOWN VA CITY OR COUNTY												
MEDICAL EXAMINER DISTRICTS, HEALTH MAINTENANCE ORGANIZATION REGIONS, AND PERINATAL REGIONS												
MED 1 - WESTERN VIRGINIA	96	76	20	96	2	94	96	78	17			1
MED 2 - NORTHERN VIRGINIA	45	28	17	45	9	36	45	37	6	2		
MED 3 - CENTRAL VIRGINIA	86	45	41	86	8	78	86	53	32			1
MED 4 - TIDEWATER VIRGINIA	58	15	43	58	1	57	58	16	41	1		
HMO 1 - SOUTHWEST VIRGINIA	21	20	1	21	1	20	21	21				
HMO 2 - ROANOKE AREA	64	48	16	64		64	64	48	16			
HMO 3 - BLUE RIDGE AREA	36	29	7	36	4	32	36	33	2			1
HMO 4 - NORTHERN VIRGINIA	36	19	17	36	9	27	36	28	6	2		
HMO 5 - CENTRAL VIRGINIA	64	29	35	64	4	60	64	33	30			1
HMO 6 - HAMPTON ROADS	64	19	45	64	2	62	64	21	42	1		
PER 1 - SOUTHWESTERN	54	44	10	54	1	53	54	45	9			
PER 2 - WEST CENTRAL	67	51	16	67	4	63	67	55	11			1
PER 3 - EAST CENTRAL	76	40	36	76	5	71	76	45	30			1
PER 4 - NORTHERN	28	13	15	28	8	20	28	21	5	2		
PER 5 - EASTERN	60	16	44	60	2	58	60	18	41	1		
PLANNING DISTRICTS NOT COTERMINOUS WITH HEALTH DISTRICTS												
ALLEGHANY/ROANOKE PLAN DISTRICT 5	20	12	8	20		20	20	12	8			
NORTHERN VIRGINIA PLAN DISTRICT 8	28	13	15	28	8	20	28	21	5	2		
WEST PIEDMONT PLANNING DISTRICT 12	11	8	3	11		11	11	8	3			
RICHMOND REGIONAL PLAN DISTRICT 15	37	14	23	37	4	33	37	18	18			1
NORTHERN NECK PLANNING DISTRICT 17	1		1	1		1	1		1			
MIDDLE PENINSULA PLAN DISTRICT 18	3	3		3		3	3	3				
CRATER PLANNING DISTRICT 19	16	9	7	16		16	16	9	7			
SOUTHEASTERN VIRGINIA DISTRICT 20	39	13	26	39		39	39	13	25	1		
PENINSULA PLANNING DISTRICT 21	12	3	9	12	1	11	12	4	8			
HAMPTON ROADS PLAN DISTRICT 23	51	16	35	51	1	50	51	17	33	1		

NOTE: The Colonial Peninsula Area is the Aggregate of James City County, York County, Poquoson City, and Williamsburg City.

TABLE 6
RESIDENT ASIAN AND PACIFIC ISLANDER AND HISPANIC TEENAGE NATURAL FETAL DEATHS BY NATIONAL ORIGIN BY HEALTH DISTRICTS AND HEALTH SERVICE AREAS, MEDICAL EXAMINER DISTRICTS, HMO AND PERINATAL REGIONS, AND PLANNING DISTRICTS
VIRGINIA, 2012

HEALTH AREAS AND DISTRICTS, HMO AND PERINATAL REGIONS, AND PLANNING DISTRICTS	ASIAN AND PACIFIC ISLANDER TEENAGE NATURAL FETAL DEATHS						HISPANIC TEENAGE NATURAL FETAL DEATHS					
	TOTAL	INDIAN	KOREAN	VIETNAMESE	FILIPINO	OTHER	TOTAL HISPANIC	MEXICAN	PUERTO RICAN	CUBAN	CENTRAL & SOUTH AMERICAN	OTHER & UNKNOWN
HEALTH DISTRICTS AND HEALTH SERVICE AREAS												
COMMONWEALTH OF VIRGINIA	3				1	2	20	3	1		5	11
HEALTH SERVICE AREA I							5	1	1		1	2
CENTRAL SHENANDOAH DISTRICT 6							1		1			
LORD FAIRFAX DISTRICT 7												
RAPPAHANNOCK DISTRICT 16							1	1				
RAPPAHANNOCK/RAPIDAN DISTRICT 9							1					1
THOMAS JEFFERSON DISTRICT 10							2				1	1
HEALTH SERVICE AREA II	2					2	8	1			2	5
ALEXANDRIA CITY DISTRICT							3				2	1
ARLINGTON COUNTY DISTRICT												
FAIRFAX HEALTH DISTRICT	1					1	3	1				2
LOUDOUN COUNTY DISTRICT												
PRINCE WILLIAM HEALTH DISTRICT	1					1	2					2
HEALTH SERVICE AREA III							1					1
LENOWISCO DISTRICT 1												
CUMBERLAND PLATEAU DISTRICT 2												
MOUNT ROGERS DISTRICT 3							1					1
NEW RIVER VALLEY DISTRICT 4												
ALLEGHANY HEALTH DISTRICT												
ROANOKE CITY DISTRICT												
CENTRAL VIRGINIA DISTRICT 11												
PITTSYLVANIA/DANVILLE DISTRICT												
WEST PIEDMONT HEALTH DISTRICT												
HEALTH SERVICE AREA IV							4	1			1	2
CHESTERFIELD HEALTH DISTRICT							3	1			1	1
CHICKAHOMINY HEALTH DISTRICT												
HENRICO COUNTY DISTRICT							1					1
RICHMOND CITY DISTRICT												
CRATER HEALTH DISTRICT												
PIEDMONT DISTRICT 14												
SOUTHSIDE DISTRICT 13												
HEALTH SERVICE AREA V	1				1		2				1	1
EASTERN SHORE DISTRICT 22							1					1
THREE RIVERS HEALTH DISTRICT												
HAMPTON CITY DISTRICT												
PENINSULA HEALTH DISTRICT							1				1	
CHESAPEAKE CITY DISTRICT	1				1							
NORFOLK CITY DISTRICT												
PORTSMOUTH CITY DISTRICT												
VIRGINIA BEACH CITY DISTRICT												
WESTERN TIDEWATER DISTRICT												
NEWPORT NEWS CITY												
COLONIAL PENINSULA AREA							1				1	
UNKNOWN VA CITY OR COUNTY												
MEDICAL EXAMINER DISTRICTS, HEALTH MAINTENANCE ORGANIZATION REGIONS, AND PERINATAL REGIONS												
MED 1 - WESTERN VIRGINIA							2		1			1
MED 2 - NORTHERN VIRGINIA	2					2	9	1			2	6
MED 3 - CENTRAL VIRGINIA							8	2			3	3
MED 4 - TIDEWATER VIRGINIA	1				1		1					1
HMO 1 - SOUTHWEST VIRGINIA							1					1
HMO 2 - ROANOKE AREA												
HMO 3 - BLUE RIDGE AREA							4		1		1	2
HMO 4 - NORTHERN VIRGINIA	2					2	9	2			2	5
HMO 5 - CENTRAL VIRGINIA							4	1			1	2
HMO 6 - HAMPTON ROADS	1				1		2				1	1
PER 1 - SOUTHWESTERN							1					1
PER 2 - WEST CENTRAL							4		1		1	2
PER 3 - EAST CENTRAL							5	2			1	2
PER 4 - NORTHERN	2					2	8	1			2	5
PER 5 - EASTERN	1				1		2				1	1
PLANNING DISTRICTS NOT COTERMINOUS WITH HEALTH DISTRICTS												
ALLEGHANY/ROANOKE PLAN DISTRICT 5												
NORTHERN VIRGINIA PLAN DISTRICT 8	2					2	8	1			2	5
WEST PIEDMONT PLANNING DISTRICT 12												
RICHMOND REGIONAL PLAN DISTRICT 15							4	1			1	2
NORTHERN NECK PLANNING DISTRICT 17												
MIDDLE PENINSULA PLAN DISTRICT 18												
CRATER PLANNING DISTRICT 19												
SOUTHEASTERN VIRGINIA DISTRICT 20	1				1							
PENINSULA PLANNING DISTRICT 21							1				1	
HAMPTON ROADS PLAN DISTRICT 23	1				1		1				1	

NOTE: The Colonial Peninsula Area is the Aggregate of James City County, York County, Poquoson City, and Williamsburg City.

TABLE 7
RESIDENT TEENAGE NATURAL FETAL DEATHS BY LENGTH OF GESTATION BY RACE
BY PLANNING DISTRICT AND CITY OR COUNTY
VIRGINIA, 2012

PLANNING DISTRICT AND CITY / COUNTY	RESIDENT TEENAGE NATURAL FETAL DEATHS				TEENAGE NATURAL FETAL DEATHS WITH GESTATION UNDER 20 WEEKS				TEENAGE NATURAL FETAL DEATHS WITH GESTATION 20 WEEKS AND OVER			
	TOTAL	WHITE	BLACK	OTHER	TOTAL	WHITE	BLACK	OTHER	TOTAL	WHITE	BLACK	OTHER
COMMONWEALTH OF VIRGINIA	285	184	96	5	251	166	82	3	34	18	14	2
PLANNING DISTRICT 1	6	6			6	6						
LEE COUNTY	1	1			1	1						
SCOTT COUNTY	1	1			1	1						
WISE COUNTY	4	4			4	4						
NORTON CITY												
PLANNING DISTRICT 2	7	7			7	7						
BUCHANAN COUNTY	2	2			2	2						
DICKENSON COUNTY	1	1			1	1						
RUSSELL COUNTY												
TAZEWELL COUNTY	4	4			4	4						
PLANNING DISTRICT 3	9	9			9	9						
BLAND COUNTY												
CARROLL COUNTY	1	1			1	1						
GRAYSON COUNTY	1	1			1	1						
SMYTH COUNTY	1	1			1	1						
WASHINGTON COUNTY	2	2			2	2						
WYTHE COUNTY	3	3			3	3						
BRISTOL CITY												
GALAX CITY	1	1			1	1						
PLANNING DISTRICT 4	4	4			3	3			1	1		
FLOYD COUNTY												
GILES COUNTY	1	1			1	1						
MONTGOMERY COUNTY	2	2			2	2						
PULASKI COUNTY	1	1							1	1		
RADFORD CITY												
PLANNING DISTRICT 5	20	12	8		18	10	8		2	2		
ALLEGHANY COUNTY												
BOTETOURT COUNTY												
CRAIG COUNTY												
ROANOKE COUNTY	11	6	5		11	6	5					
COVINGTON CITY	1	1			1	1						
ROANOKE CITY	6	3	3		5	2	3		1	1		
SALEM CITY	2	2			1	1			1	1		
PLANNING DISTRICT 6	14	12	1	1	13	11	1	1	1	1		
AUGUSTA COUNTY	2	2			2	2						
BATH COUNTY												
HIGHLAND COUNTY												
ROCKBRIDGE COUNTY	1	1			1	1						
ROCKINGHAM COUNTY	2	2			2	2						
BUENA VISTA CITY												
HARRISONBURG CITY	2	1		1	2	1		1				
LEXINGTON CITY												
STAUNTON CITY	2	2			1	1			1	1		
WAYNESBORO CITY	5	4	1		5	4	1					
PLANNING DISTRICT 7	5	5			5	5						
CLARKE COUNTY												
FREDERICK COUNTY	3	3			3	3						
PAGE COUNTY	1	1			1	1						
SHENANDOAH COUNTY												
WARREN COUNTY												
WINCHESTER CITY	1	1			1	1						
PLANNING DISTRICT 8	28	21	5	2	22	18	3	1	6	3	2	1
ARLINGTON COUNTY	1	1			1	1						
FAIRFAX COUNTY	9	7	1	1	7	5	1	1	2	2		
LOUDOUN COUNTY	3	3			3	3						
PRINCE WILLIAM COUNTY	7	5	2		5	4	1		2	1	1	
ALEXANDRIA CITY	4	3	1		4	3	1					
FAIRFAX CITY	1	1			1	1						
FALLS CHURCH CITY												
MANASSAS CITY	2	1		1	1	1			1			1
MANASSAS PARK CITY	1		1						1		1	
PLANNING DISTRICT 9	12	11	1		11	10	1		1	1		
CULPEPER COUNTY	3	2	1		3	2	1					
FAUQUIER COUNTY	3	3			3	3						
MADISON COUNTY												
ORANGE COUNTY	5	5			4	4			1	1		
RAPPAHANNOCK COUNTY	1	1			1	1						
PLANNING DISTRICT 10	8	6	2		5	5			3	1	2	
ALBEMARLE COUNTY	2	2			2	2						
FLUVANNA COUNTY	1		1						1		1	
GREENE COUNTY	1	1			1	1						
LOUISA COUNTY	1		1						1		1	
NELSON COUNTY	2	2			2	2						
CHARLOTTESVILLE CITY	1	1							1	1		
PLANNING DISTRICT 11	25	20	5		22	18	4		3	2	1	
AMHERST COUNTY	1	1			1	1						
APPOMATTOX COUNTY	1	1			1	1						
BEDFORD COUNTY	4	4			3	3			1	1		
CAMPBELL COUNTY	9	8	1		7	7			2	1	1	
BEDFORD CITY	3	3			3	3						
LYNCHBURG CITY	7	3	4		7	3	4					

[continued]

TABLE 7
RESIDENT TEENAGE NATURAL FETAL DEATHS BY LENGTH OF GESTATION BY RACE
BY PLANNING DISTRICT AND CITY OR COUNTY
VIRGINIA, 2012

PLANNING DISTRICT AND CITY / COUNTY	RESIDENT TEENAGE NATURAL FETAL DEATHS				TEENAGE NATURAL FETAL DEATHS WITH GESTATION UNDER 20 WEEKS				TEENAGE NATURAL FETAL DEATHS WITH GESTATION 20 WEEKS AND OVER			
	TOTAL	WHITE	BLACK	OTHER	TOTAL	WHITE	BLACK	OTHER	TOTAL	WHITE	BLACK	OTHER
COMMONWEALTH OF VIRGINIA	285	184	96	5	251	166	82	3	34	18	14	2
PLANNING DISTRICT 12	11	8	3		7	4	3		4	4		
FRANKLIN COUNTY	1	1			1	1						
HENRY COUNTY	3	3			2	2			1	1		
PATRICK COUNTY												
PITTSYLVANIA COUNTY	1		1		1		1					
DANVILLE CITY	2	1	1		2	1	1					
MARTINSVILLE CITY	4	3	1		1		1		3	3		
PLANNING DISTRICT 13	2	2			2	2						
BRUNSWICK COUNTY												
HALIFAX COUNTY	2	2			2	2						
MECKLENBURG COUNTY												
PLANNING DISTRICT 14	3	1	2		3	1	2					
AMELIA COUNTY												
BUCKINGHAM COUNTY												
CHARLOTTE COUNTY												
CUMBERLAND COUNTY												
LUNENBURG COUNTY												
NOTTOWAY COUNTY	1		1		1		1					
PRINCE EDWARD COUNTY	2	1	1		2	1	1					
PLANNING DISTRICT 15	37	18	18	1	36	18	18		1			1
CHARLES CITY COUNTY												
CHESTERFIELD COUNTY	11	8	3		11	8	3					
GOOCHLAND COUNTY	2	2			2	2						
HANOVER COUNTY												
HENRICO COUNTY	16	7	8	1	15	7	8		1			1
NEW KENT COUNTY												
POWHATAN COUNTY												
RICHMOND CITY	8	1	7		8	1	7					
PLANNING DISTRICT 16	14	12	2		13	12	1		1		1	
CAROLINE COUNTY	3	2	1		2	2			1		1	
KING GEORGE COUNTY	3	3			3	3						
SPOTSYLVANIA COUNTY	1	1			1	1						
STAFFORD COUNTY	4	4			4	4						
FREDERICKSBURG CITY	3	2	1		3	2	1					
PLANNING DISTRICT 17	1		1		1		1					
LANCASTER COUNTY												
NORTHUMBERLAND COUNTY												
RICHMOND COUNTY												
WESTMORELAND COUNTY	1		1		1		1					
PLANNING DISTRICT 18	3	3			3	3						
ESSEX COUNTY	1	1			1	1						
GLOUCESTER COUNTY	2	2			2	2						
KING AND QUEEN COUNTY												
KING WILLIAM COUNTY												
MATHEWS COUNTY												
MIDDLESEX COUNTY												
PLANNING DISTRICT 19	16	9	7		15	8	7		1	1		
DINWIDDIE COUNTY												
GREENSVILLE COUNTY												
PRINCE GEORGE COUNTY	3	2	1		3	2	1					
SURRY COUNTY	1	1							1	1		
SUSSEX COUNTY	1		1		1		1					
COLONIAL HEIGHTS CITY												
EMPORIA CITY	1		1		1		1					
HOPEWELL CITY	5	3	2		5	3	2					
PETERSBURG CITY	5	3	2		5	3	2					
PLANNING DISTRICT 20	39	13	25	1	35	12	22	1	4	1	3	
ISLE OF WIGHT COUNTY	2	2			2	2						
SOUTHAMPTON COUNTY	1	1			1	1						
CHESAPEAKE CITY	6	2	3	1	5	2	2	1	1		1	
FRANKLIN CITY	1		1		1		1					
NORFOLK CITY	7	3	4		5	2	3		2	1	1	
PORTSMOUTH CITY	11		11		10		10		1		1	
SUFFOLK CITY	5	1	4		5	1	4					
VIRGINIA BEACH CITY	6	4	2		6	4	2					
PLANNING DISTRICT 21	12	4	8		7	3	4		5	1	4	
JAMES CITY COUNTY	1	1							1	1		
YORK COUNTY	1		1		1		1					
HAMPTON CITY	2	1	1		2	1	1					
NEWPORT NEWS CITY	7	1	6		3	1	2		4		4	
POQUOSON CITY												
WILLIAMSBURG CITY	1	1			1	1						
PLANNING DISTRICT 22	9	1	8		8	1	7		1		1	
ACCOMACK COUNTY	9	1	8		8	1	7		1		1	
NORTHAMPTON COUNTY												
PLANNING DISTRICT 23	51	17	33	1	42	15	26	1	9	2	7	
UNKNOWN VA CITY OR COUNTY												

NOTE: PLANNING DISTRICT 23, THE HAMPTON ROADS PLANNING DISTRICT, IS THE AGGREGATE OF PLANNING DISTRICTS 20 AND 21.

The Column for Under 20 Weeks Gestation Includes Counts from Records Marked With Period of Gestation Unknown.

TABLE 8
RESIDENT TEENAGE NATURAL FETAL DEATHS AGES 10-19
BY PLANNING DISTRICT AND CITY OR COUNTY
VIRGINIA, 1998-2012

PLANNING DISTRICT	YEAR														
CITY / COUNTY	1998	1999	2000	2001	2002	2003	2004	2005	2006	2007	2008	2009	2010	2011	2012
COMMONWEALTH OF VIRGINIA	703	715	677	586	555	561	487	479	496	519	537	431	379	319	285
PLANNING DISTRICT 1	18	16	8	4	7	5	5	5	12	7	12	11	8	3	6
LEE COUNTY	5	6	2	1	2	2	1		2	1	2		2	1	1
SCOTT COUNTY	1	1	1			1		1	1		2				1
WISE COUNTY	12	8	4	3	5	2	4	3	8	4	7	11	6	2	4
NORTON CITY		1	1					1	1	2	1				
PLANNING DISTRICT 2	20	20	15	9	10	15	20	12	12	15	6	6	10	10	7
BUCHANAN COUNTY	5	5	5	3	5	4	5	4	3	4	2	2	3	4	2
DICKENSON COUNTY	6	3	2	3		4	4	3	2	3			2	3	1
RUSSELL COUNTY	4	2	3	3	2	3	4	2	1	3	3	2	1		
TAZEWELL COUNTY	5	10	5		3	4	7	3	6	5	1	2	4	3	4
PLANNING DISTRICT 3	13	27	21	14	13	11	13	16	16	21	21	13	10	10	9
BLAND COUNTY		1				1								1	
CARROLL COUNTY	3	1	2	3	1	3	1	2	1	3	4	2		1	1
GRAYSON COUNTY	2	5	1				1	1	1	1	2	1	1		1
SMYTH COUNTY	2	3	2		2	2	2	5	8	7	3	3	4		1
WASHINGTON COUNTY	2	4	4	3	2	2	2	3	2	3	6	1	2	4	2
WYTHE COUNTY	2	7	9	6	3	2	6	2	3	4	4	3	2	2	3
BRISTOL CITY	1	2		2			1	1	1	2			1		
GALAX CITY	1	4	3		5	1		2		1	2	3		2	1
PLANNING DISTRICT 4	9	15	17	29	13	13	5	13	9	7	10	8	10	3	4
FLOYD COUNTY	2	2	1	2		1		1			2		3		
GILES COUNTY	2	3	2	5		1		2	1	2	2		1		1
MONTGOMERY COUNTY	2	5	5	6	8	3	3	6	5	3	2	2	4	2	2
PULASKI COUNTY		4	6	11	2	7	2	3	3	2	2	4	2	1	1
RADFORD CITY	3	1	3	5	3	1		1			2	2			
PLANNING DISTRICT 5	14	33	19	32	37	38	21	24	41	24	25	10	19	13	20
ALLEGHANY COUNTY	3	1									1			1	
BOTETOURT COUNTY		3	1	2		1	1	2	2	2	1		1		
CRAIG COUNTY			1	3											
ROANOKE COUNTY	3	6	4	2	12	11	7	2	3	3	4	1	13	6	11
COVINGTON CITY	1	1			1	1	1	1	1		1				1
ROANOKE CITY	5	20	13	19	20	24	11	18	32	17	14	9	5	4	6
SALEM CITY	2	2		6	4	1	1	1	3	2	4			2	2
PLANNING DISTRICT 6	36	28	34	20	22	25	20	22	23	21	28	21	17	17	14
AUGUSTA COUNTY	6	9	8	11	11	7	9	6	7	4	2	2	2	5	2
BATH COUNTY	2					1				1					
HIGHLAND COUNTY															
ROCKBRIDGE COUNTY		1			1	3				1	2	4	1	2	1
ROCKINGHAM COUNTY	7	9	8	6	4	5	7	4	6	7	9	8	9	4	2
BUENA VISTA CITY	1			1									1	1	
HARRISONBURG CITY	4	2	4		2	6	3	5	7	2	6	2	2		2
LEXINGTON CITY						1		1			1				
STAUNTON CITY	8	1	7					2		2	5	4	1	2	2
WAYNESBORO CITY	8	6	7	2	4	2	1	4	3	4	3	1	1	3	5
PLANNING DISTRICT 7	20	19	18	19	15	14	16	21	17	19	24	14	12	13	5
CLARKE COUNTY					1	2									
FREDERICK COUNTY	9	4	3	9	6	5	6	6	2	5	5	5	3	2	3
PAGE COUNTY		1	4	1	1	2	2	3	3	4	4	3	2	3	1
SHENANDOAH COUNTY	1	8	3	3	4	4	4	6	8	3	8	4	6	3	
WARREN COUNTY	7	4	3	1		1	2	3	2	3	5	2	1	4	
WINCHESTER CITY	3	2	5	5	3		2	3	2	4	2			1	1
PLANNING DISTRICT 8	86	91	56	73	82	72	71	49	50	73	87	61	41	38	28
ARLINGTON COUNTY	14	18	5	9	10	10	8	9	5	6	6	10	8	4	1
FAIRFAX COUNTY	26	33	19	16	26	23	21	18	19	15	17	11	13	12	9
LOUDOUN COUNTY	7	3	4	2	5	6	7	2	7	7	9	6	1	2	3
PRINCE WILLIAM COUNTY	23	32	19	24	15	15	12	7	9	28	35	14	15	8	7
ALEXANDRIA CITY	9		2	13	12	7	7	6	3	5	13	10	2	6	4
FAIRFAX CITY	1				1	1			1	1				1	1
FALLS CHURCH CITY				1		2			1	3	2	1		1	
MANASSAS CITY	4	5	6	8	13	8	15	6	5	7	4	8	2	4	2
MANASSAS PARK CITY	2		1				1	1		1	1	1			1
PLANNING DISTRICT 9	13	23	17	14	1	6	9	12	4	2	8	11	7	2	12
CULPEPER COUNTY	6	4	1	3				4	1		1	4	1	1	3
FAUQUIER COUNTY	5	11	10	6	1	4	7	6	2	1	5	3		1	3
MADISON COUNTY						1							1		
ORANGE COUNTY	1	8	4	5		1	2	2	1	1	2	4	2		5
RAPPAHANNOCK COUNTY	1		2										3		1
PLANNING DISTRICT 10	25	24	11	16	6	13	15	8	9	14	9	10	5	9	8
ALBEMARLE COUNTY	5	8	6	5	2	3	2	1	2	4	2	1		3	2
FLUVANNA COUNTY	4	2		1	1	1	1	1	1	2	1	2		1	1
GREENE COUNTY	2			1		2	3		1	1		1	1		1
LOUISA COUNTY	4	4		2		3	1	1	1	3	1	4	2	2	1
NELSON COUNTY	2	2		2		1	2	1		1	2	1	1		2
CHARLOTTESVILLE CITY	8	8	5	5	3	3	6	4	4	3	3	1	1	3	1
PLANNING DISTRICT 11	36	26	39	21	30	31	32	27	27	25	37	28	25	24	25
AMHERST COUNTY	5	3	2	3	2	6	6	3	2	4	6	4	6	1	1
APPOMATTOX COUNTY	1	3	1	1	3	1	6	1	2	1	3		1		1
BEDFORD COUNTY	4	4	6	2	3	5		2	3	5	1	4	1	3	4
CAMPBELL COUNTY	10	5	16	7	7	3	9	7	6		6	5	4	7	9
BEDFORD CITY	3		1		1	3	2	1	1	1		2	1	1	3
LYNCHBURG CITY	13	11	13	8	14	13	9	13	13	14	21	13	12	12	7

[continued]

TABLE 8
RESIDENT TEENAGE NATURAL FETAL DEATHS AGES 10-19
BY PLANNING DISTRICT AND CITY OR COUNTY
VIRGINIA, 1998-2012

PLANNING DISTRICT / CITY / COUNTY	YEAR														
	1998	1999	2000	2001	2002	2003	2004	2005	2006	2007	2008	2009	2010	2011	2012
COMMONWEALTH OF VIRGINIA	703	715	677	586	555	561	487	479	496	519	537	431	379	319	285
PLANNING DISTRICT 12	35	23	25	16	24	21	12	23	27	14	17	19	12	9	11
FRANKLIN COUNTY	4	2		2	3	1	2	3	4	2		2	1		1
HENRY COUNTY	7	5	6	6	7	7	2	2	6		6	3	4	3	3
PATRICK COUNTY	2	1	1			3		1	2	2				1	
PITTSYLVANIA COUNTY	3	2	7	1	3	3	2	6	6	2	3	5	2	2	1
DANVILLE CITY	12	10	7	7	6	2	4	7	3	4	3	6	2		2
MARTINSVILLE CITY	7	3	4		5	5	2	4	6	4	5	3	3	3	4
PLANNING DISTRICT 13	9	11	13	14	9	16	3	12	8	4	9	9	5		2
BRUNSWICK COUNTY	1	1	2	2	1	5		6	2	1		2	1		
HALIFAX COUNTY	5	4	7	7	5	7		2	3	1	7	4	3		2
MECKLENBURG COUNTY	3	6	4	5	3	4	3	4	3	2	2	3	1		
PLANNING DISTRICT 14	13	11	14	14	8	8	8	9	12	9	8	9	11	8	3
AMELIA COUNTY	1	3		1	1		1	3	1	2	2	2		1	
BUCKINGHAM COUNTY	1	1	3	2		2	1	1	1	2	1	2	2		
CHARLOTTE COUNTY	1	1	2	2	4	2		1	4		2		1	3	
CUMBERLAND COUNTY	3	1	2	2	1			1		1			2	2	
LUNENBURG COUNTY		1	1	2		1	3	1	2	2		3		1	
NOTTOWAY COUNTY	2	1	4	2	2	1	1	1			2	1		1	1
PRINCE EDWARD COUNTY	5	3	2	3		2	2	1	4	2	1	1	6		2
PLANNING DISTRICT 15	73	93	110	74	90	66	84	70	76	100	56	63	37	41	37
CHARLES CITY COUNTY	1	3						1			1				
CHESTERFIELD COUNTY	29	18	48	16	23	22	27	24	18	17	15	23	8	17	11
GOOCHLAND COUNTY							1		2			4			2
HANOVER COUNTY	1	3	1	5	3	3	1	2	3	6	2	4	2	1	
HENRICO COUNTY	15	29	17	12	17	11	13	16	18	20	13	11	15	12	16
NEW KENT COUNTY		1					1	1	1	4	3			1	
POWHATAN COUNTY		1	1	1	3	3	2	1	1	1	1		1	1	
RICHMOND CITY	27	38	43	40	44	27	39	25	33	52	21	21	11	9	8
PLANNING DISTRICT 16	25	19	23	14	21	12	12	10	6	11	15	7	28	22	14
CAROLINE COUNTY	2	6	4	1	4			1			1	1	5	1	3
KING GEORGE COUNTY	1		2							2		1	2		3
SPOTSYLVANIA COUNTY	9	4	5	2	7	7	6	2	3	3	5	1	5	3	1
STAFFORD COUNTY	6	7	5	3	9	4	4	5	3	3	3	3	5	13	4
FREDERICKSBURG CITY	7	2	7	8	1	1	2	2		3	6	1	11	5	3
PLANNING DISTRICT 17	3	3	2	3	1	2	2	3	4	1	1	2	4	1	1
LANCASTER COUNTY											1	1	3		
NORTHUMBERLAND COUNTY						1	2		1						
RICHMOND COUNTY	2			1				1	3						
WESTMORELAND COUNTY	1	3	2	2	1	1		2		1		1	1	1	1
PLANNING DISTRICT 18	7	5	3	6	5	3	1	1	2	2	5	2	3	2	3
ESSEX COUNTY		2		1	1	1							1		1
GLOUCESTER COUNTY	5	2	1	4	1			1	1	1	2	2	2	2	2
KING AND QUEEN COUNTY			1			1	1		1		1				
KING WILLIAM COUNTY	2	1	1	1	3	1				1	2				
MATHEWS COUNTY															
MIDDLESEX COUNTY															
PLANNING DISTRICT 19	34	37	32	34	30	31	25	29	32	26	27	30	24	15	16
DINWIDDIE COUNTY	3	2	2	1		3	1			2	1	2	3	2	
GREENSVILLE COUNTY		1	3		1	1				2		2			
PRINCE GEORGE COUNTY	8	6	4	2	5	1	5	4	2	4	2	1	2	3	3
SURRY COUNTY		1		1	1	1	1			1					1
SUSSEX COUNTY	1	1	1	3	5	1	1		3	1	1	1		1	1
COLONIAL HEIGHTS CITY	1	2	1	4	5	1		4	3		2	2	4	1	
EMPORIA CITY	3	2	3	3	1	2	3	3	1	1	2	3	1		1
HOPEWELL CITY	4	6	5	4	4	6	4	11	11	3	5	4	1	6	5
PETERSBURG CITY	14	16	13	16	8	15	10	7	12	12	14	15	13	2	5
PLANNING DISTRICT 20	159	140	145	125	105	132	83	91	64	90	91	72	63	48	39
ISLE OF WIGHT COUNTY	3	5	1	2	3	2	4	3	1	5	3		2	2	2
SOUTHAMPTON COUNTY	4		1		2	2	2				1	2	1		1
CHESAPEAKE CITY	27	26	25	23	18	26	19	20	9	20	16	15	11	7	6
FRANKLIN CITY	1	1	3	2	1	4	2	7	2		2	4	1	2	1
NORFOLK CITY	58	32	30	32	28	25	11	16	9	17	22	11	7	12	7
PORTSMOUTH CITY	25	24	25	22	23	22	15	16	10	16	16	11	15	10	11
SUFFOLK CITY	11	9	18	15	10	11	9	10	14	20	17	13	12	9	5
VIRGINIA BEACH CITY	30	43	42	29	20	40	21	19	19	12	14	16	14	6	6
PLANNING DISTRICT 21	48	43	48	30	17	22	25	16	31	30	33	16	20	23	12
JAMES CITY COUNTY		4	1	1	1	1		1			1	1		1	1
YORK COUNTY	1	1	2				1				1	1	2	1	1
HAMPTON CITY	17	16	18	14	6	10	12	11	12	7	14	2	5	7	2
NEWPORT NEWS CITY	30	21	23	15	9	9	12	4	17	22	15	12	13	11	7
POQUOSON CITY		1	1			1									
WILLIAMSBURG CITY			3		1	1			2	1	2			3	1
PLANNING DISTRICT 22	7	8	7	5	9	5	5	6	14	4	8	9	8	8	9
ACCOMACK COUNTY	6	5	6	4	5	4	4	4	8	3	7	5	4	8	9
NORTHAMPTON COUNTY	1	3	1	1	4	1	1	2	6	1	1	4	4		
PLANNING DISTRICT 23	207	183	193	155	122	154	108	107	95	120	124	88	83	71	51
UNKNOWN VA CITY OR COUNTY															

NOTE: PLANNING DISTRICT 23, THE HAMPTON ROADS PLANNING DISTRICT, IS THE AGGREGATE OF PLANNING DISTRICTS 20 AND 21.

TEENAGE NATURAL FETAL DEATH RATES PER 1,000 FEMALES BY EQUAL COUNT HEALTH DISTRICT GROUPS VIRGINIA, 2012

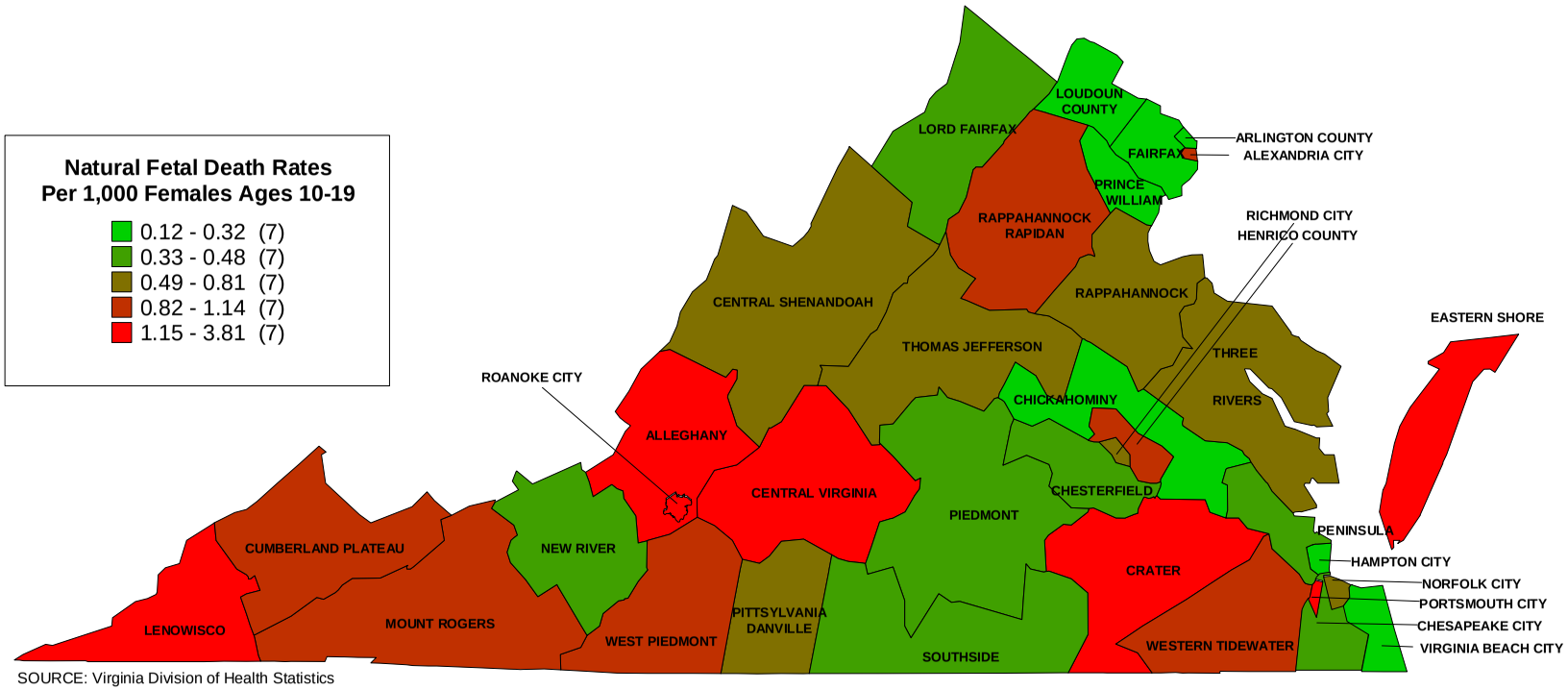

SOURCE: Virginia Division of Health Statistics

CHART 1
RESIDENT TEENAGE NATURAL FETAL DEATHS BY AGE OF MOTHER WITH RATES PER 1,000 FEMALES
VIRGINIA, 1996-2012

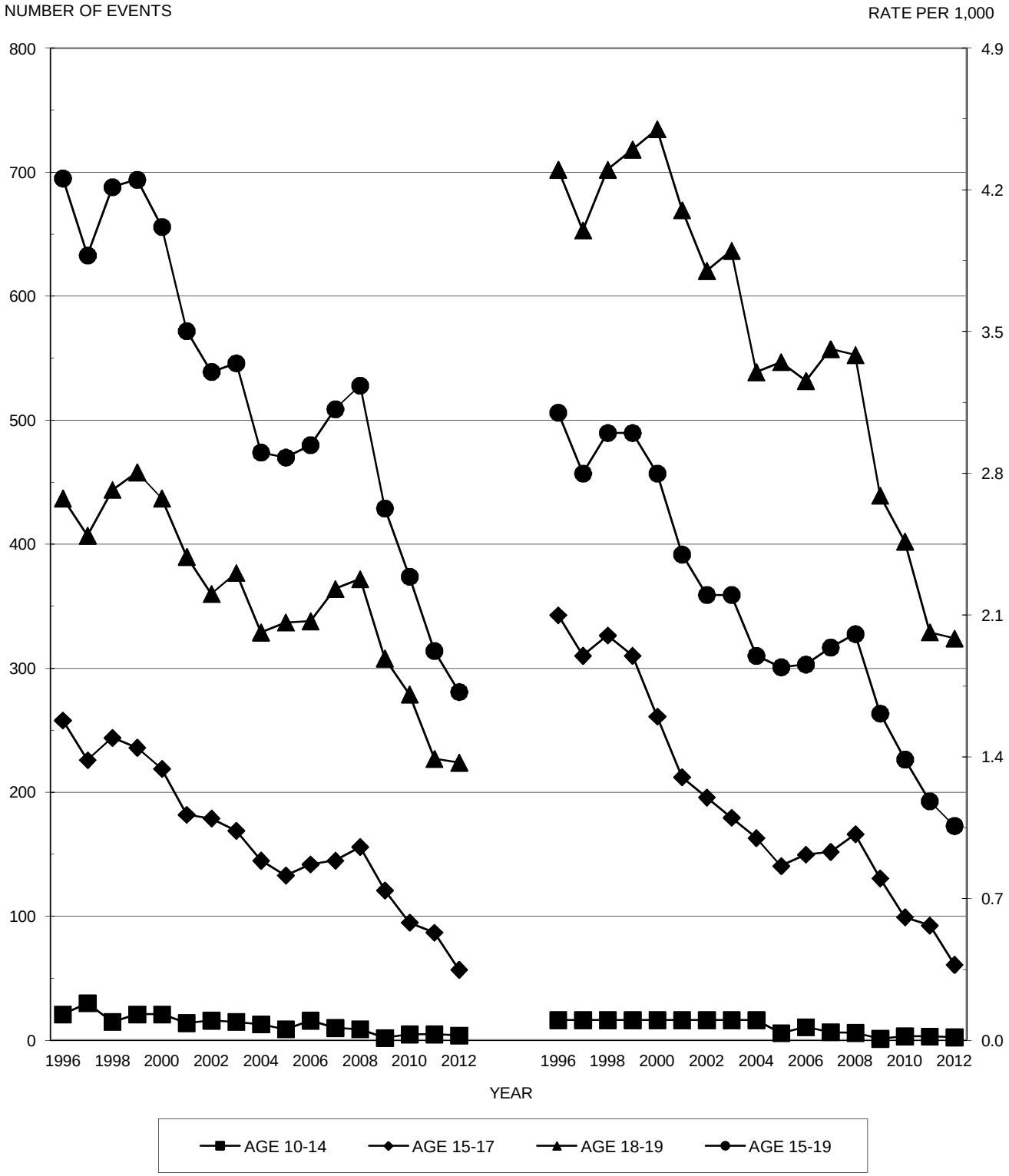

Source: Virginia Division of Health Statistics

CHART 2
RESIDENT WHITE TEENAGE NATURAL FETAL DEATHS
BY AGE OF MOTHER WITH RATES PER 1,000 FEMALES
VIRGINIA, 1996-2012

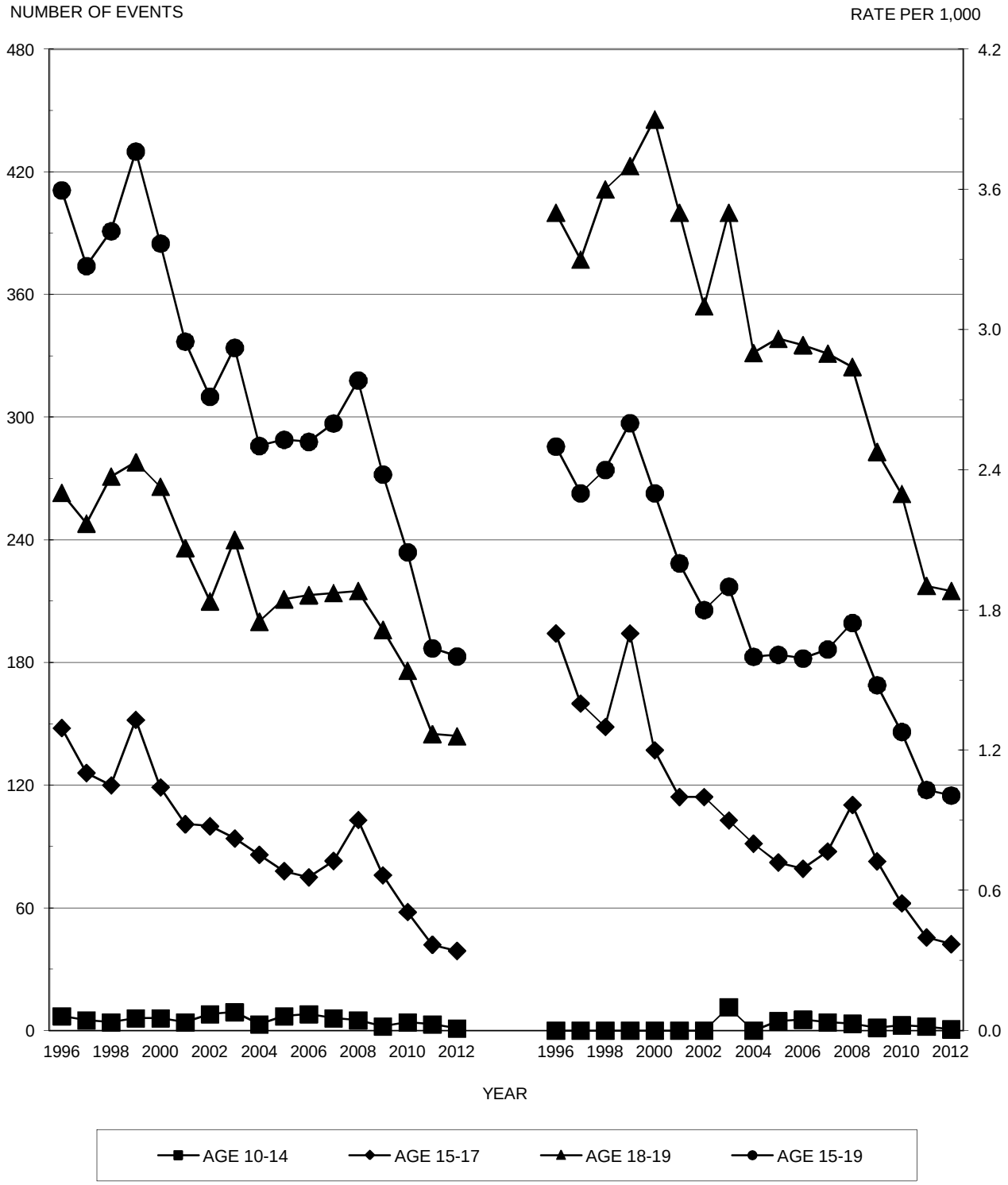

Source: Virginia Division of Health Statistics

CHART 3
RESIDENT NONWHITE TEENAGE NATURAL FETAL DEATHS
BY AGE OF MOTHER WITH RATES PER 1,000 FEMALES
VIRGINIA, 1996-2012

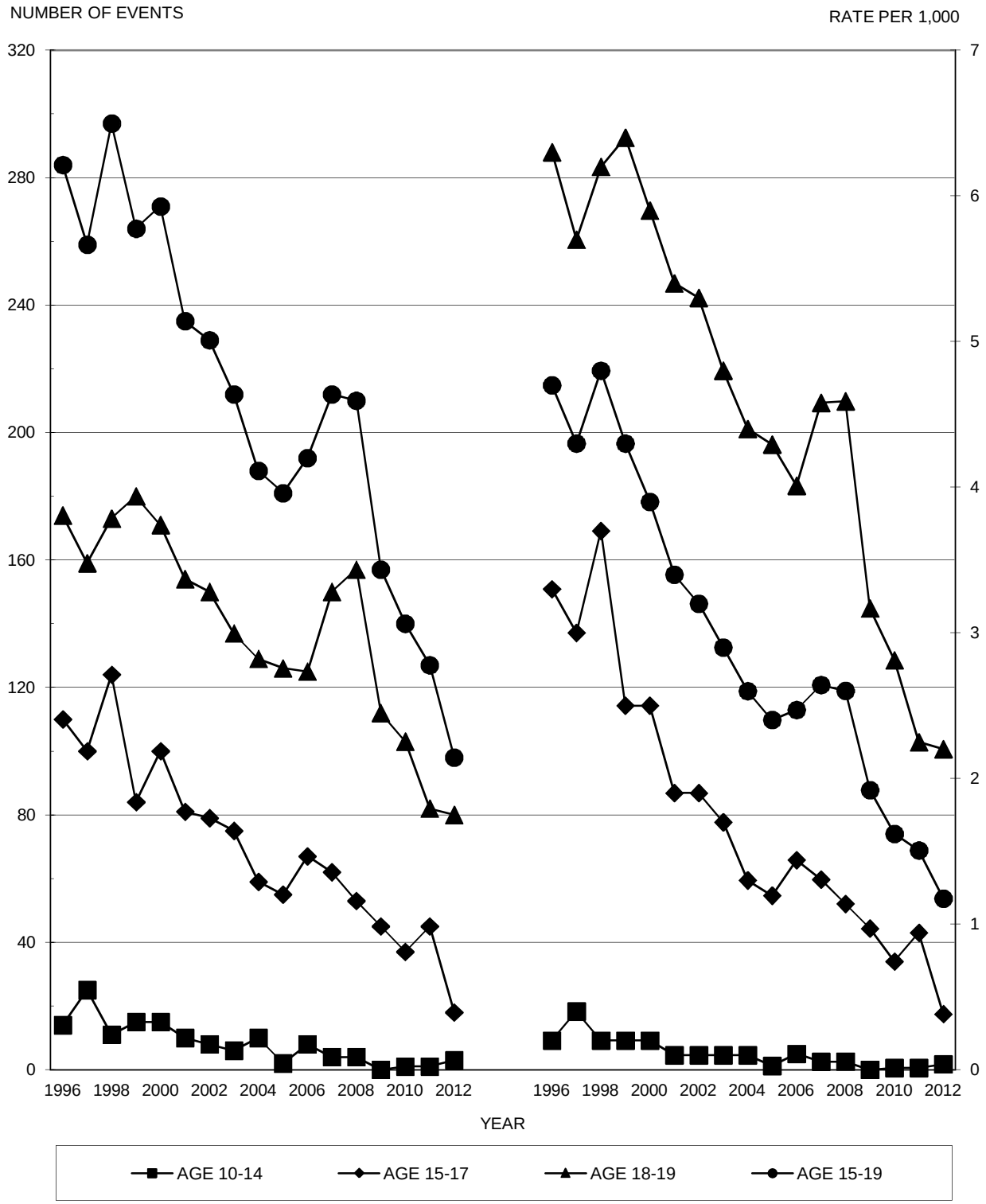

Source: Virginia Division of Health Statistics

CHAPTER VI

TEENAGE INFANT AND PERINATAL DEATHS

Highlights

- In 2012, there were a total of 53 teenage infant deaths with a rate of 8.6 per 1,000 live births to ages 10-19.
- The percent of teenage non-marital infant deaths for 2012 was 84.9; 73.3 percent of Whites and 100 percent of Blacks teenagers were non-marital infant deaths.
- In 2012, 7.5 percent of teenage infant deaths were due to Sudden Infant Death Syndrome (SIDS) and 1.9 percent were the result of homicide.
- The total rate of teenage neonatal deaths in 2012 was 6.4 per 1,000 live births; the rate for White teenagers was 7.5 and Black teenagers, 6.2.

NOTES:

- **Infant Deaths -** These are deaths of children under one year of age, some of whom may have been born in the previous year.
- **Hebdomadal Deaths –** These are deaths of children under seven days of age.
- **Neonatal Deaths -** These are deaths of children under 28 days of age.
- **Postneonatal Deaths -** These are deaths of children 28 days and over but under one year of age.
- **Perinatal Deaths -** These are defined as the sum of natural fetal deaths of 28 or more weeks gestation and the deaths of infants under seven days of age. The concept focuses on the critical thirteen-week period at the end of a normal 40-week gestation as well as the first week of life of the newborn.

TABLE 1
RESIDENT TOTAL INFANT DEATHS AND TEENAGE INFANT DEATHS BY RACE OF INFANT WITH PERCENTS TEENAGE INFANT DEATHS OF TOTAL INFANT DEATHS BY PLANNING DISTRICT AND CITY OR COUNTY
VIRGINIA, 2012

PLANNING DISTRICT AND CITY / COUNTY	RESIDENT TOTAL INFANT DEATHS UNDER ONE YEAR OF AGE				RESIDENT TEENAGE INFANT DEATHS UNDER ONE YEAR OF AGE				PERCENTS TEENAGE INFANT DEATHS OF TOTAL INFANT DEATHS			
	TOTAL	WHITE	BLACK	OTHER	TOTAL	WHITE	BLACK	OTHER	TOTAL	WHITE	BLACK	OTHER
COMMONWEALTH OF VIRGINIA	650	322	285	43	53	30	23		8.2	9.3	8.1	
PLANNING DISTRICT 1	3	3			1	1			33.3	33.3		
LEE COUNTY	2	2										
SCOTT COUNTY	1	1			1	1			100.0	100.0		
WISE COUNTY												
NORTON CITY												
PLANNING DISTRICT 2	4	4			1	1			25.0	25.0		
BUCHANAN COUNTY	1	1										
DICKENSON COUNTY												
RUSSELL COUNTY												
TAZEWELL COUNTY	3	3			1	1			33.3	33.3		
PLANNING DISTRICT 3	14	12	2		4	3	1		28.6	25.0	50.0	
BLAND COUNTY	1	1										
CARROLL COUNTY	3	2	1									
GRAYSON COUNTY	1	1										
SMYTH COUNTY												
WASHINGTON COUNTY	4	4			2	2			50.0	50.0		
WYTHE COUNTY	1	1			1	1			100.0	100.0		
BRISTOL CITY	3	2	1		1		1		33.3		100.0	
GALAX CITY	1	1										
PLANNING DISTRICT 4	3	2		1								
FLOYD COUNTY												
GILES COUNTY												
MONTGOMERY COUNTY	3	2		1								
PULASKI COUNTY												
RADFORD CITY												
PLANNING DISTRICT 5	26	18	8		3	2	1		11.5	11.1	12.5	
ALLEGHANY COUNTY	1	1										
BOTETOURT COUNTY	2	2										
CRAIG COUNTY	1	1										
ROANOKE COUNTY	2	2										
COVINGTON CITY												
ROANOKE CITY	18	11	7		2	2			11.1	18.2		
SALEM CITY	2	1	1		1		1		50.0		100.0	
PLANNING DISTRICT 6	14	11	3		2	1	1		14.3	9.1	33.3	
AUGUSTA COUNTY	2	2										
BATH COUNTY												
HIGHLAND COUNTY												
ROCKBRIDGE COUNTY	1		1		1		1		100.0		100.0	
ROCKINGHAM COUNTY	3	3										
BUENA VISTA CITY	1		1									
HARRISONBURG CITY												
LEXINGTON CITY												
STAUNTON CITY	2	2										
WAYNESBORO CITY	5	4	1		1	1			20.0	25.0		
PLANNING DISTRICT 7	18	18			4	4			22.2	22.2		
CLARKE COUNTY	2	2										
FREDERICK COUNTY	4	4										
PAGE COUNTY	4	4			1	1			25.0	25.0		
SHENANDOAH COUNTY	2	2										
WARREN COUNTY	5	5			3	3			60.0	60.0		
WINCHESTER CITY	1	1										
PLANNING DISTRICT 8	144	85	31	28	4	3	1		2.8	3.5	3.2	
ARLINGTON COUNTY	12	10	1	1								
FAIRFAX COUNTY	73	43	12	18	1		1		1.4		8.3	
LOUDOUN COUNTY	19	11	4	4								
PRINCE WILLIAM COUNTY	29	15	12	2	2	2			6.9	13.3		
ALEXANDRIA CITY	5	3	1	1								
FAIRFAX CITY	1			1								
FALLS CHURCH CITY	1	1										
MANASSAS CITY	2	1	1									
MANASSAS PARK CITY	2	1		1	1	1			50.0	100.0		
PLANNING DISTRICT 9	14	13	1		1	1			7.1	7.7		
CULPEPER COUNTY	5	5										
FAUQUIER COUNTY	4	4										
MADISON COUNTY												
ORANGE COUNTY	5	4	1		1	1			20.0	25.0		
RAPPAHANNOCK COUNTY												
PLANNING DISTRICT 10	12	8	4									
ALBEMARLE COUNTY	1	1										
FLUVANNA COUNTY	1		1									
GREENE COUNTY												
LOUISA COUNTY	1		1									
NELSON COUNTY	4	3	1									
CHARLOTTESVILLE CITY	5	4	1									
PLANNING DISTRICT 11	10	6	2	2	2	2			20.0	33.3		
AMHERST COUNTY	1			1								
APPOMATTOX COUNTY												
BEDFORD COUNTY	3	3			1	1			33.3	33.3		
CAMPBELL COUNTY	3	3			1	1			33.3	33.3		
BEDFORD CITY	1		1									
LYNCHBURG CITY	2		1	1								

[continued]

TABLE 1
RESIDENT TOTAL INFANT DEATHS AND TEENAGE INFANT DEATHS BY RACE OF INFANT WITH PERCENTS TEENAGE INFANT DEATHS OF TOTAL INFANT DEATHS BY PLANNING DISTRICT AND CITY OR COUNTY
VIRGINIA, 2012

PLANNING DISTRICT AND CITY / COUNTY	RESIDENT TOTAL INFANT DEATHS UNDER ONE YEAR OF AGE				RESIDENT TEENAGE INFANT DEATHS UNDER ONE YEAR OF AGE				PERCENTS TEENAGE INFANT DEATHS OF TOTAL INFANT DEATHS			
	TOTAL	WHITE	BLACK	OTHER	TOTAL	WHITE	BLACK	OTHER	TOTAL	WHITE	BLACK	OTHER
COMMONWEALTH OF VIRGINIA	650	322	285	43	53	30	23		8.2	9.3	8.1	
PLANNING DISTRICT 12	17	9	8		3		3		17.6		37.5	
FRANKLIN COUNTY	6	4	2		1		1		16.7		50.0	
HENRY COUNTY	5	3	2		1		1		20.0		50.0	
PATRICK COUNTY	2	2										
PITTSYLVANIA COUNTY												
DANVILLE CITY	4		4		1		1		25.0		25.0	
MARTINSVILLE CITY												
PLANNING DISTRICT 13	6	4	2									
BRUNSWICK COUNTY	1		1									
HALIFAX COUNTY	2	2										
MECKLENBURG COUNTY	3	2	1									
PLANNING DISTRICT 14	13	4	9		2		2		15.4		22.2	
AMELIA COUNTY	1		1									
BUCKINGHAM COUNTY	1		1									
CHARLOTTE COUNTY	2	2										
CUMBERLAND COUNTY	1		1									
LUNENBURG COUNTY	2	1	1									
NOTTOWAY COUNTY	3		3		2		2		66.7		66.7	
PRINCE EDWARD COUNTY	3	1	2									
PLANNING DISTRICT 15	92	30	58	4	3	2	1		3.3	6.7	1.7	
CHARLES CITY COUNTY	1		1									
CHESTERFIELD COUNTY	24	12	12		2	1	1		8.3	8.3	8.3	
GOOCHLAND COUNTY												
HANOVER COUNTY	2	2										
HENRICO COUNTY	31	5	22	4								
NEW KENT COUNTY	1	1										
POWHATAN COUNTY	2	1	1									
RICHMOND CITY	31	9	22		1	1			3.2	11.1		
PLANNING DISTRICT 16	26	12	13	1								
CAROLINE COUNTY	3	1	2									
KING GEORGE COUNTY												
SPOTSYLVANIA COUNTY	11	4	7									
STAFFORD COUNTY	9	7	1	1								
FREDERICKSBURG CITY	3		3									
PLANNING DISTRICT 17	3	1	2									
LANCASTER COUNTY												
NORTHUMBERLAND COUNTY												
RICHMOND COUNTY	1		1									
WESTMORELAND COUNTY	2	1	1									
PLANNING DISTRICT 18	4	2	2									
ESSEX COUNTY	1		1									
GLOUCESTER COUNTY												
KING AND QUEEN COUNTY	1	1										
KING WILLIAM COUNTY	2	1	1									
MATHEWS COUNTY												
MIDDLESEX COUNTY												
PLANNING DISTRICT 19	18	5	13		5	1	4		27.8	20.0	30.8	
DINWIDDIE COUNTY	5	1	4		2	1	1		40.0	100.0	25.0	
GREENSVILLE COUNTY												
PRINCE GEORGE COUNTY	3		3									
SURRY COUNTY	1	1										
SUSSEX COUNTY	1		1									
COLONIAL HEIGHTS CITY												
EMPORIA CITY												
HOPEWELL CITY	4	2	2		1		1		25.0		50.0	
PETERSBURG CITY	4	1	3		2		2		50.0		66.7	
PLANNING DISTRICT 20	140	49	85	6	9	4	5		6.4	8.2	5.9	
ISLE OF WIGHT COUNTY	2	2										
SOUTHAMPTON COUNTY												
CHESAPEAKE CITY	19	7	10	2	2	1	1		10.5	14.3	10.0	
FRANKLIN CITY	2		2									
NORFOLK CITY	51	13	37	1	2		2		3.9		5.4	
PORTSMOUTH CITY	15	2	13		1		1		6.7		7.7	
SUFFOLK CITY	13	8	5		1		1		7.7		20.0	
VIRGINIA BEACH CITY	38	17	18	3	3	3			7.9	17.6		
PLANNING DISTRICT 21	64	24	39	1	9	5	4		14.1	20.8	10.3	
JAMES CITY COUNTY	1		1									
YORK COUNTY	3	2	1									
HAMPTON CITY	20	6	14		1	1			5.0	16.7		
NEWPORT NEWS CITY	39	15	23	1	8	4	4		20.5	26.7	17.4	
POQUOSON CITY												
WILLIAMSBURG CITY	1	1										
PLANNING DISTRICT 22	5	2	3									
ACCOMACK COUNTY	5	2	3									
NORTHAMPTON COUNTY												
PLANNING DISTRICT 23	204	73	124	7	18	9	9		8.8	12.3	7.3	
UNKNOWN VA CITY OR COUNTY												

NOTE: PLANNING DISTRICT 23, THE HAMPTON ROADS PLANNING DISTRICT, IS THE AGGREGATE OF PLANNING DISTRICTS 20 AND 21.

TABLE 2
RESIDENT TEENAGE TOTAL INFANT DEATHS BY AGE OF MOTHER AND RACE OF INFANT
WITH RATES PER 1,000 LIVE BIRTHS TO MOTHERS AGES 10-19
BY PLANNING DISTRICT AND CITY OR COUNTY
VIRGINIA, 2012

PLANNING DISTRICT AND CITY / COUNTY	RESIDENT TEENAGE TOTAL INFANT DEATHS BY AGE OF MOTHER								RESIDENT TEENAGE TOTAL INFANT DEATHS BY RACE OF INFANT							
	NUMBER OF TEENAGE INFANT DEATHS				RATES PER 1,000 LIVE BIRTHS				NUMBER OF TEENAGE INFANT DEATHS				RATES PER 1,000 LIVE BIRTHS			
	TOTAL	10-14	15-17	18-19	TOTAL	10-14	15-17	18-19	TOTAL	WHITE	BLACK	OTHER	TOTAL	WHITE	BLACK	OTHER
COMMONWEALTH OF VIRGINIA	53		14	39	8.6		9.0	8.7	53	30	23		8.6	9.0	10.2	
PLANNING DISTRICT 1	1			1	7.5			10.3	1	1			7.5	7.8		
LEE COUNTY																
SCOTT COUNTY	1			1	52.6			71.4	1	1			52.6	55.6		
WISE COUNTY																
NORTON CITY																
PLANNING DISTRICT 2	1			1	7.4			10.0	1	1			7.4	7.5		
BUCHANAN COUNTY																
DICKENSON COUNTY																
RUSSELL COUNTY																
TAZEWELL COUNTY	1			1	18.5			26.3	1	1			18.5	19.2		
PLANNING DISTRICT 3	4			4	16.8			22.9	4	3	1		16.8	13.6	100.0	
BLAND COUNTY																
CARROLL COUNTY																
GRAYSON COUNTY																
SMYTH COUNTY																
WASHINGTON COUNTY	2			2	37.0			48.8	2	2			37.0	37.7		
WYTHE COUNTY	1			1	25.0			33.3	1	1			25.0	27.0		
BRISTOL CITY	1			1	52.6			62.5	1		1		52.6		250.0	
GALAX CITY																
PLANNING DISTRICT 4																
FLOYD COUNTY																
GILES COUNTY																
MONTGOMERY COUNTY																
PULASKI COUNTY																
RADFORD CITY																
PLANNING DISTRICT 5	3			3	12.1			16.1	3	2	1		12.1	12.2	13.0	
ALLEGHANY COUNTY																
BOTETOURT COUNTY																
CRAIG COUNTY																
ROANOKE COUNTY																
COVINGTON CITY																
ROANOKE CITY	2			2	13.5			17.9	2	2			13.5	25.6		
SALEM CITY	1			1	35.7			50.0	1		1		35.7			
PLANNING DISTRICT 6	2			2	9.0			12.2	2	1	1		9.0	5.1	90.9	
AUGUSTA COUNTY																
BATH COUNTY																
HIGHLAND COUNTY																
ROCKBRIDGE COUNTY	1			1	83.3			100.0	1		1		83.3			
ROCKINGHAM COUNTY																
BUENA VISTA CITY																
HARRISONBURG CITY																
LEXINGTON CITY																
STAUNTON CITY																
WAYNESBORO CITY	1			1	55.6			66.7	1	1			55.6	62.5		
PLANNING DISTRICT 7	4			4	19.1			26.0	4	4			19.1	21.6		
CLARKE COUNTY																
FREDERICK COUNTY																
PAGE COUNTY	1			1	38.5			62.5	1	1			38.5	40.0		
SHENANDOAH COUNTY																
WARREN COUNTY	3			3	90.9			111.1	3	3			90.9	103.4		
WINCHESTER CITY																
PLANNING DISTRICT 8	4		3	1	4.0		9.9	1.5	4	3	1		4.0	5.5	5.2	
ARLINGTON COUNTY																
FAIRFAX COUNTY	1		1		2.7		9.6		1		1		2.7		16.1	
LOUDOUN COUNTY																
PRINCE WILLIAM COUNTY	2		2		6.2		19.0		2	2			6.2	10.3		
ALEXANDRIA CITY																
FAIRFAX CITY																
FALLS CHURCH CITY																
MANASSAS CITY																
MANASSAS PARK CITY	1			1	333.3			500.0	1	1			333.3			
PLANNING DISTRICT 9	1			1	7.9			11.2	1	1			7.9	10.0		
CULPEPER COUNTY																
FAUQUIER COUNTY																
MADISON COUNTY																
ORANGE COUNTY	1			1	45.5			66.7	1	1			45.5	71.4		
RAPPAHANNOCK COUNTY																
PLANNING DISTRICT 10																
ALBEMARLE COUNTY																
FLUVANNA COUNTY																
GREENE COUNTY																
LOUISA COUNTY																
NELSON COUNTY																
CHARLOTTESVILLE CITY																
PLANNING DISTRICT 11	2		1	1	10.2		23.3	6.5	2	2			10.2	16.4		
AMHERST COUNTY																
APPOMATTOX COUNTY																
BEDFORD COUNTY	1			1	28.6			31.3	1	1			28.6	32.3		
CAMPBELL COUNTY	1		1		24.4		125.0		1	1			24.4	33.3		
BEDFORD CITY																
LYNCHBURG CITY																

[continued]

TABLE 2
RESIDENT TEENAGE TOTAL INFANT DEATHS BY AGE OF MOTHER AND RACE OF INFANT
WITH RATES PER 1,000 LIVE BIRTHS TO MOTHERS AGES 10-19
BY PLANNING DISTRICT AND CITY OR COUNTY
VIRGINIA, 2012

PLANNING DISTRICT AND CITY / COUNTY	RESIDENT TEENAGE TOTAL INFANT DEATHS BY AGE OF MOTHER								RESIDENT TEENAGE TOTAL INFANT DEATHS BY RACE OF INFANT							
	NUMBER OF TEENAGE INFANT DEATHS				RATES PER 1,000 LIVE BIRTHS				NUMBER OF TEENAGE INFANT DEATHS				RATES PER 1,000 LIVE BIRTHS			
	TOTAL	10-14	15-17	18-19	TOTAL	10-14	15-17	18-19	TOTAL	WHITE	BLACK	OTHER	TOTAL	WHITE	BLACK	OTHER
COMMONWEALTH OF VIRGINIA	53		14	39	8.6		9.0	8.7	53	30	23		8.6	9.0	10.2	
PLANNING DISTRICT 12	3		1	2	12.8		15.4	11.9	3		3		12.8		40.0	
FRANKLIN COUNTY	1			1	19.6			25.6	1		1		19.6		333.3	
HENRY COUNTY	1			1	21.3			27.0	1		1		21.3		71.4	
PATRICK COUNTY																
PITTSYLVANIA COUNTY																
DANVILLE CITY	1		1		20.4		58.8		1		1		20.4		33.3	
MARTINSVILLE CITY																
PLANNING DISTRICT 13																
BRUNSWICK COUNTY																
HALIFAX COUNTY																
MECKLENBURG COUNTY																
PLANNING DISTRICT 14	2			2	16.9			23.0	2		2		16.9		37.7	
AMELIA COUNTY																
BUCKINGHAM COUNTY																
CHARLOTTE COUNTY																
CUMBERLAND COUNTY																
LUNENBURG COUNTY																
NOTTOWAY COUNTY	2			2	74.1			117.6	2		2		74.1		222.2	
PRINCE EDWARD COUNTY																
PLANNING DISTRICT 15	3		3		4.2		17.6		3	2	1		4.2	8.1	2.3	
CHARLES CITY COUNTY																
CHESTERFIELD COUNTY	2		2		9.4		38.5		2	1	1		9.4	9.2	11.9	
GOOCHLAND COUNTY																
HANOVER COUNTY																
HENRICO COUNTY																
NEW KENT COUNTY																
POWHATAN COUNTY																
RICHMOND CITY	1		1		3.8		14.7		1	1			3.8	50.0		
PLANNING DISTRICT 16																
CAROLINE COUNTY																
KING GEORGE COUNTY																
SPOTSYLVANIA COUNTY																
STAFFORD COUNTY																
FREDERICKSBURG CITY																
PLANNING DISTRICT 17																
LANCASTER COUNTY																
NORTHUMBERLAND COUNTY																
RICHMOND COUNTY																
WESTMORELAND COUNTY																
PLANNING DISTRICT 18																
ESSEX COUNTY																
GLOUCESTER COUNTY																
KING AND QUEEN COUNTY																
KING WILLIAM COUNTY																
MATHEWS COUNTY																
MIDDLESEX COUNTY																
PLANNING DISTRICT 19	5		2	3	21.6		33.9	17.6	5	1	4		21.6	13.0	27.8	
DINWIDDIE COUNTY	2		1	1	80.0		200.0	52.6	2	1	1		80.0	90.9	90.9	
GREENSVILLE COUNTY																
PRINCE GEORGE COUNTY																
SURRY COUNTY																
SUSSEX COUNTY																
COLONIAL HEIGHTS CITY																
EMPORIA CITY																
HOPEWELL CITY	1			1	21.3			30.3	1		1		21.3		31.3	
PETERSBURG CITY	2		1	1	24.1		50.0	16.4	2		2		24.1		30.3	
PLANNING DISTRICT 20	9		3	6	8.5		11.9	7.5	9	4	5		8.5	11.5	7.8	
ISLE OF WIGHT COUNTY																
SOUTHAMPTON COUNTY																
CHESAPEAKE CITY	2		1	1	12.1		23.8	8.2	2	1	1		12.1	14.3	12.5	
FRANKLIN CITY																
NORFOLK CITY	2		1	1	5.8		11.0	4.0	2		2		5.8		7.5	
PORTSMOUTH CITY	1			1	7.5			9.8	1		1		7.5		9.7	
SUFFOLK CITY	1			1	14.3			19.6	1		1		14.3		21.7	
VIRGINIA BEACH CITY	3		1	2	9.6		15.4	8.1	3	3			9.6	19.6		
PLANNING DISTRICT 21	9		1	8	19.8		8.5	24.0	9	5	4		19.8	34.0	15.3	
JAMES CITY COUNTY																
YORK COUNTY																
HAMPTON CITY	1			1	6.9			9.4	1	1			6.9	23.3		
NEWPORT NEWS CITY	8		1	7	32.3		15.6	38.7	8	4	4		32.3	58.0	25.6	
POQUOSON CITY																
WILLIAMSBURG CITY																
PLANNING DISTRICT 22																
ACCOMACK COUNTY																
NORTHAMPTON COUNTY																
PLANNING DISTRICT 23	18		4	14	11.8		10.8	12.4	18	9	9		11.8	18.2	9.9	
UNKNOWN VA CITY OR COUNTY																

NOTE: PLANNING DISTRICT 23, THE HAMPTON ROADS PLANNING DISTRICT, IS THE AGGREGATE OF PLANNING DISTRICTS 20 AND 21.

TABLE 3
RESIDENT TEENAGE NON-MARITAL INFANT DEATHS BY AGE OF MOTHER AND RACE OF INFANT WITH PERCENTS NON-MARITAL INFANT DEATHS OF TOTAL INFANT DEATHS BY PLANNING DISTRICT AND CITY OR COUNTY
VIRGINIA, 2012

PLANNING DISTRICT AND CITY / COUNTY	RESIDENT TEENAGE NON-MARITAL INFANT DEATHS BY AGE OF MOTHER								RESIDENT TEENAGE NON-MARITAL INFANT DEATHS BY RACE OF INFANT							
	TOTAL NON-MARITAL INFANT DEATHS				PERCENTS NON-MARITAL				TOTAL NON-MARITAL INFANT DEATHS				PERCENTS NON-MARITAL			
	TOTAL	10-14	15-17	18-19	TOTAL	10-14	15-17	18-19	TOTAL	WHITE	BLACK	OTHER	TOTAL	WHITE	BLACK	OTHER
COMMONWEALTH OF VIRGINIA	45		13	32	84.9		92.9	82.1	45	22	23		84.9	73.3	100.0	
PLANNING DISTRICT 1	1			1	100.0			100.0	1	1			100.0	100.0		
LEE COUNTY																
SCOTT COUNTY	1			1	100.0			100.0	1	1			100.0	100.0		
WISE COUNTY																
NORTON CITY																
PLANNING DISTRICT 2																
BUCHANAN COUNTY																
DICKENSON COUNTY																
RUSSELL COUNTY																
TAZEWELL COUNTY																
PLANNING DISTRICT 3	2			2	50.0			50.0	2	1	1		50.0	33.3	100.0	
BLAND COUNTY																
CARROLL COUNTY																
GRAYSON COUNTY																
SMYTH COUNTY																
WASHINGTON COUNTY	1			1	50.0			50.0	1	1			50.0	50.0		
WYTHE COUNTY																
BRISTOL CITY	1			1	100.0			100.0	1		1		100.0		100.0	
GALAX CITY																
PLANNING DISTRICT 4																
FLOYD COUNTY																
GILES COUNTY																
MONTGOMERY COUNTY																
PULASKI COUNTY																
RADFORD CITY																
PLANNING DISTRICT 5	3			3	100.0			100.0	3	2	1		100.0	100.0	100.0	
ALLEGHANY COUNTY																
BOTETOURT COUNTY																
CRAIG COUNTY																
ROANOKE COUNTY																
COVINGTON CITY																
ROANOKE CITY	2			2	100.0			100.0	2	2			100.0	100.0		
SALEM CITY	1			1	100.0			100.0	1		1		100.0		100.0	
PLANNING DISTRICT 6	1			1	50.0			50.0	1		1		50.0		100.0	
AUGUSTA COUNTY																
BATH COUNTY																
HIGHLAND COUNTY																
ROCKBRIDGE COUNTY	1			1	100.0			100.0	1		1		100.0		100.0	
ROCKINGHAM COUNTY																
BUENA VISTA CITY																
HARRISONBURG CITY																
LEXINGTON CITY																
STAUNTON CITY																
WAYNESBORO CITY																
PLANNING DISTRICT 7	4			4	100.0			100.0	4	4			100.0	100.0		
CLARKE COUNTY																
FREDERICK COUNTY																
PAGE COUNTY	1			1	100.0			100.0	1	1			100.0	100.0		
SHENANDOAH COUNTY																
WARREN COUNTY	3			3	100.0			100.0	3	3			100.0	100.0		
WINCHESTER CITY																
PLANNING DISTRICT 8	4		3	1	100.0		100.0	100.0	4	3	1		100.0	100.0	100.0	
ARLINGTON COUNTY																
FAIRFAX COUNTY	1		1		100.0		100.0		1		1		100.0		100.0	
LOUDOUN COUNTY																
PRINCE WILLIAM COUNTY	2		2		100.0		100.0		2	2			100.0	100.0		
ALEXANDRIA CITY																
FAIRFAX CITY																
FALLS CHURCH CITY																
MANASSAS CITY																
MANASSAS PARK CITY	1			1	100.0			100.0	1	1			100.0	100.0		
PLANNING DISTRICT 9	1			1	100.0			100.0	1	1			100.0	100.0		
CULPEPER COUNTY																
FAUQUIER COUNTY																
MADISON COUNTY																
ORANGE COUNTY	1			1	100.0			100.0	1	1			100.0	100.0		
RAPPAHANNOCK COUNTY																
PLANNING DISTRICT 10																
ALBEMARLE COUNTY																
FLUVANNA COUNTY																
GREENE COUNTY																
LOUISA COUNTY																
NELSON COUNTY																
CHARLOTTESVILLE CITY																
PLANNING DISTRICT 11	2		1	1	100.0		100.0	100.0	2	2			100.0	100.0		
AMHERST COUNTY																
APPOMATTOX COUNTY																
BEDFORD COUNTY	1			1	100.0			100.0	1	1			100.0	100.0		
CAMPBELL COUNTY	1		1		100.0		100.0		1	1			100.0	100.0		
BEDFORD CITY																
LYNCHBURG CITY																

[continued]

TABLE 3
RESIDENT TEENAGE NON-MARITAL INFANT DEATHS BY AGE OF MOTHER AND RACE OF INFANT WITH PERCENTS NON-MARITAL INFANT DEATHS OF TOTAL INFANT DEATHS BY PLANNING DISTRICT AND CITY OR COUNTY
VIRGINIA, 2012

PLANNING DISTRICT AND CITY / COUNTY	RESIDENT TEENAGE NON-MARITAL INFANT DEATHS BY AGE OF MOTHER								RESIDENT TEENAGE NON-MARITAL INFANT DEATHS BY RACE OF INFANT							
	TOTAL NON-MARITAL INFANT DEATHS				PERCENTS NON-MARITAL				TOTAL NON-MARITAL INFANT DEATHS				PERCENTS NON-MARITAL			
	TOTAL	10-14	15-17	18-19	TOTAL	10-14	15-17	18-19	TOTAL	WHITE	BLACK	OTHER	TOTAL	WHITE	BLACK	OTHER
COMMONWEALTH OF VIRGINIA	45		13	32	84.9		92.9	82.1	45	22	23		84.9	73.3	100.0	
PLANNING DISTRICT 12	3		1	2	100.0		100.0	100.0	3		3		100.0		100.0	
FRANKLIN COUNTY	1			1	100.0			100.0	1		1		100.0		100.0	
HENRY COUNTY	1			1	100.0			100.0	1		1		100.0		100.0	
PATRICK COUNTY																
PITTSYLVANIA COUNTY																
DANVILLE CITY	1		1		100.0		100.0		1		1		100.0		100.0	
MARTINSVILLE CITY																
PLANNING DISTRICT 13																
BRUNSWICK COUNTY																
HALIFAX COUNTY																
MECKLENBURG COUNTY																
PLANNING DISTRICT 14	2			2	100.0			100.0	2		2		100.0		100.0	
AMELIA COUNTY																
BUCKINGHAM COUNTY																
CHARLOTTE COUNTY																
CUMBERLAND COUNTY																
LUNENBURG COUNTY																
NOTTOWAY COUNTY	2			2	100.0			100.0	2		2		100.0		100.0	
PRINCE EDWARD COUNTY																
PLANNING DISTRICT 15	3		3		100.0		100.0		3	2	1		100.0	100.0	100.0	
CHARLES CITY COUNTY																
CHESTERFIELD COUNTY	2		2		100.0		100.0		2	1	1		100.0	100.0	100.0	
GOOCHLAND COUNTY																
HANOVER COUNTY																
HENRICO COUNTY																
NEW KENT COUNTY																
POWHATAN COUNTY																
RICHMOND CITY	1		1		100.0		100.0		1	1			100.0	100.0		
PLANNING DISTRICT 16																
CAROLINE COUNTY																
KING GEORGE COUNTY																
SPOTSYLVANIA COUNTY																
STAFFORD COUNTY																
FREDERICKSBURG CITY																
PLANNING DISTRICT 17																
LANCASTER COUNTY																
NORTHUMBERLAND COUNTY																
RICHMOND COUNTY																
WESTMORELAND COUNTY																
PLANNING DISTRICT 18																
ESSEX COUNTY																
GLOUCESTER COUNTY																
KING AND QUEEN COUNTY																
KING WILLIAM COUNTY																
MATHEWS COUNTY																
MIDDLESEX COUNTY																
PLANNING DISTRICT 19	5		2	3	100.0		100.0	100.0	5	1	4		100.0	100.0	100.0	
DINWIDDIE COUNTY	2		1	1	100.0		100.0	100.0	2	1	1		100.0	100.0	100.0	
GREENSVILLE COUNTY																
PRINCE GEORGE COUNTY																
SURRY COUNTY																
SUSSEX COUNTY																
COLONIAL HEIGHTS CITY																
EMPORIA CITY																
HOPEWELL CITY	1			1	100.0			100.0	1		1		100.0		100.0	
PETERSBURG CITY	2		1	1	100.0		100.0	100.0	2		2		100.0		100.0	
PLANNING DISTRICT 20	7		2	5	77.8		66.7	83.3	7	2	5		77.8	50.0	100.0	
ISLE OF WIGHT COUNTY																
SOUTHAMPTON COUNTY																
CHESAPEAKE CITY	1			1	50.0			100.0	1		1		50.0		100.0	
FRANKLIN CITY																
NORFOLK CITY	2		1	1	100.0		100.0	100.0	2		2		100.0		100.0	
PORTSMOUTH CITY	1			1	100.0			100.0	1		1		100.0		100.0	
SUFFOLK CITY	1			1	100.0			100.0	1		1		100.0		100.0	
VIRGINIA BEACH CITY	2		1	1	66.7		100.0	50.0	2	2			66.7	66.7		
PLANNING DISTRICT 21	7		1	6	77.8		100.0	75.0	7	3	4		77.8	60.0	100.0	
JAMES CITY COUNTY																
YORK COUNTY																
HAMPTON CITY	1			1	100.0			100.0	1	1			100.0	100.0		
NEWPORT NEWS CITY	6		1	5	75.0		100.0	71.4	6	2	4		75.0	50.0	100.0	
POQUOSON CITY																
WILLIAMSBURG CITY																
PLANNING DISTRICT 22																
ACCOMACK COUNTY																
NORTHAMPTON COUNTY																
PLANNING DISTRICT 23	14		3	11	77.8		75.0	78.6	14	5	9		77.8	55.6	100.0	
UNKNOWN VA CITY OR COUNTY																

NOTE: PLANNING DISTRICT 23, THE HAMPTON ROADS PLANNING DISTRICT, IS THE AGGREGATE OF PLANNING DISTRICTS 20 AND 21.

TABLE 4
RESIDENT TEENAGE INFANT DEATHS BY AGE OF MOTHER AT BIRTH AND RACE OF INFANT AT DEATH
BY PLANNING DISTRICT AND CITY OR COUNTY
VIRGINIA, 2012

PLANNING DISTRICT AND CITY/COUNTY	RACE	TEENAGE INFANT DEATHS	AGE OF MOTHER									
			AGE 10	AGE 11	AGE 12	AGE 13	AGE 14	AGE 15	AGE 16	AGE 17	AGE 18	AGE 19
COMMONWEALTH OF VIRGINIA	TOTAL	53						1	4	9	11	28
	WHITE	30						1	2	4	9	14
	BLACK	23							2	5	2	14
	OTHER											
PLANNING DISTRICT 1	TOTAL	1										1
	WHITE	1										1
	BLACK											
	OTHER											
LEE COUNTY	TOTAL											
	WHITE											
	BLACK											
	OTHER											
SCOTT COUNTY	TOTAL	1										1
	WHITE	1										1
	BLACK											
	OTHER											
WISE COUNTY	TOTAL											
	WHITE											
	BLACK											
	OTHER											
NORTON CITY	TOTAL											
	WHITE											
	BLACK											
	OTHER											
PLANNING DISTRICT 2	TOTAL	1										1
	WHITE	1										1
	BLACK											
	OTHER											
BUCHANAN COUNTY	TOTAL											
	WHITE											
	BLACK											
	OTHER											
DICKENSON COUNTY	TOTAL											
	WHITE											
	BLACK											
	OTHER											
RUSSELL COUNTY	TOTAL											
	WHITE											
	BLACK											
	OTHER											
TAZEWELL COUNTY	TOTAL	1										1
	WHITE	1										1
	BLACK											
	OTHER											
PLANNING DISTRICT 3	TOTAL	4									2	2
	WHITE	3									2	1
	BLACK	1										1
	OTHER											
BLAND COUNTY	TOTAL											
	WHITE											
	BLACK											
	OTHER											
CARROLL COUNTY	TOTAL											
	WHITE											
	BLACK											
	OTHER											
GRAYSON COUNTY	TOTAL											
	WHITE											
	BLACK											
	OTHER											
SMYTH COUNTY	TOTAL											
	WHITE											
	BLACK											
	OTHER											
WASHINGTON COUNTY	TOTAL	2									1	1
	WHITE	2									1	1
	BLACK											
	OTHER											
WYTHE COUNTY	TOTAL	1									1	
	WHITE	1									1	
	BLACK											
	OTHER											
BRISTOL CITY	TOTAL	1										1
	WHITE											
	BLACK	1										1
	OTHER											
GALAX CITY	TOTAL											
	WHITE											
	BLACK											
	OTHER											
PLANNING DISTRICT 4	TOTAL											
	WHITE											
	BLACK											
	OTHER											

TABLE 4
RESIDENT TEENAGE INFANT DEATHS BY AGE OF MOTHER AT BIRTH AND RACE OF INFANT AT DEATH
BY PLANNING DISTRICT AND CITY OR COUNTY
VIRGINIA, 2012

PLANNING DISTRICT AND CITY/COUNTY	RACE	TEENAGE INFANT DEATHS	AGE OF MOTHER									
			AGE 10	AGE 11	AGE 12	AGE 13	AGE 14	AGE 15	AGE 16	AGE 17	AGE 18	AGE 19
COMMONWEALTH OF VIRGINIA	TOTAL	53						1	4	9	11	28
	WHITE	30						1	2	4	9	14
	BLACK	23							2	5	2	14
	OTHER											
FLOYD COUNTY	TOTAL											
	WHITE											
	BLACK											
	OTHER											
GILES COUNTY	TOTAL											
	WHITE											
	BLACK											
	OTHER											
MONTGOMERY COUNTY	TOTAL											
	WHITE											
	BLACK											
	OTHER											
PULASKI COUNTY	TOTAL											
	WHITE											
	BLACK											
	OTHER											
RADFORD CITY	TOTAL											
	WHITE											
	BLACK											
	OTHER											
PLANNING DISTRICT 5	TOTAL	3									2	1
	WHITE	2									2	
	BLACK	1										1
	OTHER											
ALLEGHANY COUNTY	TOTAL											
	WHITE											
	BLACK											
	OTHER											
BOTETOURT COUNTY	TOTAL											
	WHITE											
	BLACK											
	OTHER											
CRAIG COUNTY	TOTAL											
	WHITE											
	BLACK											
	OTHER											
ROANOKE COUNTY	TOTAL											
	WHITE											
	BLACK											
	OTHER											
COVINGTON CITY	TOTAL											
	WHITE											
	BLACK											
	OTHER											
ROANOKE CITY	TOTAL	2									2	
	WHITE	2									2	
	BLACK											
	OTHER											
SALEM CITY	TOTAL	1										1
	WHITE											
	BLACK	1										1
	OTHER											
PLANNING DISTRICT 6	TOTAL	2									1	1
	WHITE	1										1
	BLACK	1									1	
	OTHER											
AUGUSTA COUNTY	TOTAL											
	WHITE											
	BLACK											
	OTHER											
BATH COUNTY	TOTAL											
	WHITE											
	BLACK											
	OTHER											
HIGHLAND COUNTY	TOTAL											
	WHITE											
	BLACK											
	OTHER											
ROCKBRIDGE COUNTY	TOTAL	1									1	
	WHITE											
	BLACK	1									1	
	OTHER											
ROCKINGHAM COUNTY	TOTAL											
	WHITE											
	BLACK											
	OTHER											
BUENA VISTA CITY	TOTAL											
	WHITE											
	BLACK											
	OTHER											

TABLE 4
RESIDENT TEENAGE INFANT DEATHS BY AGE OF MOTHER AT BIRTH AND RACE OF INFANT AT DEATH
BY PLANNING DISTRICT AND CITY OR COUNTY
VIRGINIA, 2012

PLANNING DISTRICT AND CITY/COUNTY	RACE	TEENAGE INFANT DEATHS	AGE OF MOTHER									
			AGE 10	AGE 11	AGE 12	AGE 13	AGE 14	AGE 15	AGE 16	AGE 17	AGE 18	AGE 19
COMMONWEALTH OF VIRGINIA	TOTAL	53						1	4	9	11	28
	WHITE	30						1	2	4	9	14
	BLACK	23							2	5	2	14
	OTHER											
HARRISONBURG CITY	TOTAL											
	WHITE											
	BLACK											
	OTHER											
LEXINGTON CITY	TOTAL											
	WHITE											
	BLACK											
	OTHER											
STAUNTON CITY	TOTAL											
	WHITE											
	BLACK											
	OTHER											
WAYNESBORO CITY	TOTAL	1										1
	WHITE	1										1
	BLACK											
	OTHER											
PLANNING DISTRICT 7	TOTAL	4									2	2
	WHITE	4									2	2
	BLACK											
	OTHER											
CLARKE COUNTY	TOTAL											
	WHITE											
	BLACK											
	OTHER											
FREDERICK COUNTY	TOTAL											
	WHITE											
	BLACK											
	OTHER											
PAGE COUNTY	TOTAL	1									1	
	WHITE	1									1	
	BLACK											
	OTHER											
SHENANDOAH COUNTY	TOTAL											
	WHITE											
	BLACK											
	OTHER											
WARREN COUNTY	TOTAL	3									1	2
	WHITE	3									1	2
	BLACK											
	OTHER											
WINCHESTER CITY	TOTAL											
	WHITE											
	BLACK											
	OTHER											
PLANNING DISTRICT 8	TOTAL	4						1		2		1
	WHITE	3						1		1		1
	BLACK	1								1		
	OTHER											
ARLINGTON COUNTY	TOTAL											
	WHITE											
	BLACK											
	OTHER											
FAIRFAX COUNTY	TOTAL	1								1		
	WHITE											
	BLACK	1								1		
	OTHER											
LOUDOUN COUNTY	TOTAL											
	WHITE											
	BLACK											
	OTHER											
PRINCE WILLIAM COUNTY	TOTAL	2						1		1		
	WHITE	2						1		1		
	BLACK											
	OTHER											
ALEXANDRIA CITY	TOTAL											
	WHITE											
	BLACK											
	OTHER											
FAIRFAX CITY	TOTAL											
	WHITE											
	BLACK											
	OTHER											
FALLS CHURCH CITY	TOTAL											
	WHITE											
	BLACK											
	OTHER											
MANASSAS CITY	TOTAL											
	WHITE											
	BLACK											
	OTHER											

TABLE 4
RESIDENT TEENAGE INFANT DEATHS BY AGE OF MOTHER AT BIRTH AND RACE OF INFANT AT DEATH
BY PLANNING DISTRICT AND CITY OR COUNTY
VIRGINIA, 2012

PLANNING DISTRICT AND CITY/COUNTY	RACE	TEENAGE INFANT DEATHS	AGE OF MOTHER									
			AGE 10	AGE 11	AGE 12	AGE 13	AGE 14	AGE 15	AGE 16	AGE 17	AGE 18	AGE 19
COMMONWEALTH OF VIRGINIA	TOTAL	53						1	4	9	11	28
	WHITE	30						1	2	4	9	14
	BLACK	23							2	5	2	14
	OTHER											
MANASSAS PARK CITY	TOTAL	1										1
	WHITE	1										1
	BLACK											
	OTHER											
PLANNING DISTRICT 9	TOTAL	1										1
	WHITE	1										1
	BLACK											
	OTHER											
CULPEPER COUNTY	TOTAL											
	WHITE											
	BLACK											
	OTHER											
FAUQUIER COUNTY	TOTAL											
	WHITE											
	BLACK											
	OTHER											
MADISON COUNTY	TOTAL											
	WHITE											
	BLACK											
	OTHER											
ORANGE COUNTY	TOTAL	1										1
	WHITE	1										1
	BLACK											
	OTHER											
RAPPAHANNOCK COUNTY	TOTAL											
	WHITE											
	BLACK											
	OTHER											
PLANNING DISTRICT 10	TOTAL											
	WHITE											
	BLACK											
	OTHER											
ALBEMARLE COUNTY	TOTAL											
	WHITE											
	BLACK											
	OTHER											
FLUVANNA COUNTY	TOTAL											
	WHITE											
	BLACK											
	OTHER											
GREENE COUNTY	TOTAL											
	WHITE											
	BLACK											
	OTHER											
LOUISA COUNTY	TOTAL											
	WHITE											
	BLACK											
	OTHER											
NELSON COUNTY	TOTAL											
	WHITE											
	BLACK											
	OTHER											
CHARLOTTESVILLE CITY	TOTAL											
	WHITE											
	BLACK											
	OTHER											
PLANNING DISTRICT 11	TOTAL	2								1	1	
	WHITE	2								1	1	
	BLACK											
	OTHER											
AMHERST COUNTY	TOTAL											
	WHITE											
	BLACK											
	OTHER											
APPOMATTOX COUNTY	TOTAL											
	WHITE											
	BLACK											
	OTHER											
BEDFORD COUNTY	TOTAL	1									1	
	WHITE	1									1	
	BLACK											
	OTHER											
CAMPBELL COUNTY	TOTAL	1								1		
	WHITE	1								1		
	BLACK											
	OTHER											
BEDFORD CITY	TOTAL											
	WHITE											
	BLACK											
	OTHER											

TABLE 4
RESIDENT TEENAGE INFANT DEATHS BY AGE OF MOTHER AT BIRTH AND RACE OF INFANT AT DEATH
BY PLANNING DISTRICT AND CITY OR COUNTY
VIRGINIA, 2012

PLANNING DISTRICT AND CITY/COUNTY	RACE	TEENAGE INFANT DEATHS	AGE OF MOTHER									
			AGE 10	AGE 11	AGE 12	AGE 13	AGE 14	AGE 15	AGE 16	AGE 17	AGE 18	AGE 19
COMMONWEALTH OF VIRGINIA	TOTAL	53						1	4	9	11	28
	WHITE	30						1	2	4	9	14
	BLACK	23							2	5	2	14
	OTHER											
LYNCHBURG CITY	TOTAL											
	WHITE											
	BLACK											
	OTHER											
PLANNING DISTRICT 12	TOTAL	3							1			2
	WHITE											
	BLACK	3							1			2
	OTHER											
FRANKLIN COUNTY	TOTAL	1										1
	WHITE											
	BLACK	1										1
	OTHER											
HENRY COUNTY	TOTAL	1										1
	WHITE											
	BLACK	1										1
	OTHER											
PATRICK COUNTY	TOTAL											
	WHITE											
	BLACK											
	OTHER											
PITTSYLVANIA COUNTY	TOTAL											
	WHITE											
	BLACK											
	OTHER											
DANVILLE CITY	TOTAL	1							1			
	WHITE											
	BLACK	1							1			
	OTHER											
MARTINSVILLE CITY	TOTAL											
	WHITE											
	BLACK											
	OTHER											
PLANNING DISTRICT 13	TOTAL											
	WHITE											
	BLACK											
	OTHER											
BRUNSWICK COUNTY	TOTAL											
	WHITE											
	BLACK											
	OTHER											
HALIFAX COUNTY	TOTAL											
	WHITE											
	BLACK											
	OTHER											
MECKLENBURG COUNTY	TOTAL											
	WHITE											
	BLACK											
	OTHER											
PLANNING DISTRICT 14	TOTAL	2										2
	WHITE											
	BLACK	2										2
	OTHER											
AMELIA COUNTY	TOTAL											
	WHITE											
	BLACK											
	OTHER											
BUCKINGHAM COUNTY	TOTAL											
	WHITE											
	BLACK											
	OTHER											
CHARLOTTE COUNTY	TOTAL											
	WHITE											
	BLACK											
	OTHER											
CUMBERLAND COUNTY	TOTAL											
	WHITE											
	BLACK											
	OTHER											
LUNENBURG COUNTY	TOTAL											
	WHITE											
	BLACK											
	OTHER											
NOTTOWAY COUNTY	TOTAL	2										2
	WHITE											
	BLACK	2										2
	OTHER											
PRINCE EDWARD COUNTY	TOTAL											
	WHITE											
	BLACK											
	OTHER											

TABLE 4
RESIDENT TEENAGE INFANT DEATHS BY AGE OF MOTHER AT BIRTH AND RACE OF INFANT AT DEATH
BY PLANNING DISTRICT AND CITY OR COUNTY
VIRGINIA, 2012

PLANNING DISTRICT AND CITY/COUNTY	RACE	TEENAGE INFANT DEATHS	AGE OF MOTHER									
			AGE 10	AGE 11	AGE 12	AGE 13	AGE 14	AGE 15	AGE 16	AGE 17	AGE 18	AGE 19
COMMONWEALTH OF VIRGINIA	TOTAL	53						1	4	9	11	28
	WHITE	30						1	2	4	9	14
	BLACK	23							2	5	2	14
	OTHER											
PLANNING DISTRICT 15	TOTAL	3							1	2		
	WHITE	2							1	1		
	BLACK	1								1		
	OTHER											
CHARLES CITY COUNTY	TOTAL											
	WHITE											
	BLACK											
	OTHER											
CHESTERFIELD COUNTY	TOTAL	2								2		
	WHITE	1								1		
	BLACK	1								1		
	OTHER											
GOOCHLAND COUNTY	TOTAL											
	WHITE											
	BLACK											
	OTHER											
HANOVER COUNTY	TOTAL											
	WHITE											
	BLACK											
	OTHER											
HENRICO COUNTY	TOTAL											
	WHITE											
	BLACK											
	OTHER											
NEW KENT COUNTY	TOTAL											
	WHITE											
	BLACK											
	OTHER											
POWHATAN COUNTY	TOTAL											
	WHITE											
	BLACK											
	OTHER											
RICHMOND CITY	TOTAL	1							1			
	WHITE	1							1			
	BLACK											
	OTHER											
PLANNING DISTRICT 16	TOTAL											
	WHITE											
	BLACK											
	OTHER											
CAROLINE COUNTY	TOTAL											
	WHITE											
	BLACK											
	OTHER											
KING GEORGE COUNTY	TOTAL											
	WHITE											
	BLACK											
	OTHER											
SPOTSYLVANIA COUNTY	TOTAL											
	WHITE											
	BLACK											
	OTHER											
STAFFORD COUNTY	TOTAL											
	WHITE											
	BLACK											
	OTHER											
FREDERICKSBURG CITY	TOTAL											
	WHITE											
	BLACK											
	OTHER											
PLANNING DISTRICT 17	TOTAL											
	WHITE											
	BLACK											
	OTHER											
LANCASTER COUNTY	TOTAL											
	WHITE											
	BLACK											
	OTHER											
NORTHUMBERLAND COUNTY	TOTAL											
	WHITE											
	BLACK											
	OTHER											
RICHMOND COUNTY	TOTAL											
	WHITE											
	BLACK											
	OTHER											
WESTMORELAND COUNTY	TOTAL											
	WHITE											
	BLACK											
	OTHER											

TABLE 4
RESIDENT TEENAGE INFANT DEATHS BY AGE OF MOTHER AT BIRTH AND RACE OF INFANT AT DEATH
BY PLANNING DISTRICT AND CITY OR COUNTY
VIRGINIA, 2012

PLANNING DISTRICT AND CITY/COUNTY	RACE	TEENAGE INFANT DEATHS	AGE OF MOTHER									
			AGE 10	AGE 11	AGE 12	AGE 13	AGE 14	AGE 15	AGE 16	AGE 17	AGE 18	AGE 19
COMMONWEALTH OF VIRGINIA	TOTAL	53						1	4	9	11	28
	WHITE	30						1	2	4	9	14
	BLACK	23							2	5	2	14
	OTHER											
PLANNING DISTRICT 18	TOTAL											
	WHITE											
	BLACK											
	OTHER											
ESSEX COUNTY	TOTAL											
	WHITE											
	BLACK											
	OTHER											
GLOUCESTER COUNTY	TOTAL											
	WHITE											
	BLACK											
	OTHER											
KING AND QUEEN COUNTY	TOTAL											
	WHITE											
	BLACK											
	OTHER											
KING WILLIAM COUNTY	TOTAL											
	WHITE											
	BLACK											
	OTHER											
MATHEWS COUNTY	TOTAL											
	WHITE											
	BLACK											
	OTHER											
MIDDLESEX COUNTY	TOTAL											
	WHITE											
	BLACK											
	OTHER											
PLANNING DISTRICT 19	TOTAL	5							1	1		3
	WHITE	1										1
	BLACK	4							1	1		2
	OTHER											
DINWIDDIE COUNTY	TOTAL	2								1		1
	WHITE	1										1
	BLACK	1								1		
	OTHER											
GREENSVILLE COUNTY	TOTAL											
	WHITE											
	BLACK											
	OTHER											
PRINCE GEORGE COUNTY	TOTAL											
	WHITE											
	BLACK											
	OTHER											
SURRY COUNTY	TOTAL											
	WHITE											
	BLACK											
	OTHER											
SUSSEX COUNTY	TOTAL											
	WHITE											
	BLACK											
	OTHER											
COLONIAL HEIGHTS CITY	TOTAL											
	WHITE											
	BLACK											
	OTHER											
EMPORIA CITY	TOTAL											
	WHITE											
	BLACK											
	OTHER											
HOPEWELL CITY	TOTAL	1										1
	WHITE											
	BLACK	1										1
	OTHER											
PETERSBURG CITY	TOTAL	2							1			1
	WHITE											
	BLACK	2							1			1
	OTHER											
PLANNING DISTRICT 20	TOTAL	9							1	2	2	4
	WHITE	4							1	1	1	1
	BLACK	5								1	1	3
	OTHER											
ISLE OF WIGHT COUNTY	TOTAL											
	WHITE											
	BLACK											
	OTHER											
SOUTHAMPTON COUNTY	TOTAL											
	WHITE											
	BLACK											
	OTHER											

TABLE 4
RESIDENT TEENAGE INFANT DEATHS BY AGE OF MOTHER AT BIRTH AND RACE OF INFANT AT DEATH
BY PLANNING DISTRICT AND CITY OR COUNTY
VIRGINIA, 2012

PLANNING DISTRICT AND CITY/COUNTY	RACE	TEENAGE INFANT DEATHS	AGE OF MOTHER									
			AGE 10	AGE 11	AGE 12	AGE 13	AGE 14	AGE 15	AGE 16	AGE 17	AGE 18	AGE 19
COMMONWEALTH OF VIRGINIA	TOTAL	53						1	4	9	11	28
	WHITE	30						1	2	4	9	14
	BLACK	23							2	5	2	14
	OTHER											
CHESAPEAKE CITY	TOTAL	2								1		1
	WHITE	1								1		
	BLACK	1										1
	OTHER											
FRANKLIN CITY	TOTAL											
	WHITE											
	BLACK											
	OTHER											
NORFOLK CITY	TOTAL	2								1		1
	WHITE											
	BLACK	2								1		1
	OTHER											
PORTSMOUTH CITY	TOTAL	1									1	
	WHITE											
	BLACK	1									1	
	OTHER											
SUFFOLK CITY	TOTAL	1										1
	WHITE											
	BLACK	1										1
	OTHER											
VIRGINIA BEACH CITY	TOTAL	3							1		1	1
	WHITE	3							1		1	1
	BLACK											
	OTHER											
PLANNING DISTRICT 21	TOTAL	9								1	1	7
	WHITE	5									1	4
	BLACK	4								1		3
	OTHER											
JAMES CITY COUNTY	TOTAL											
	WHITE											
	BLACK											
	OTHER											
YORK COUNTY	TOTAL											
	WHITE											
	BLACK											
	OTHER											
HAMPTON CITY	TOTAL	1										1
	WHITE	1										1
	BLACK											
	OTHER											
NEWPORT NEWS CITY	TOTAL	8								1	1	6
	WHITE	4									1	3
	BLACK	4								1		3
	OTHER											
POQUOSON CITY	TOTAL											
	WHITE											
	BLACK											
	OTHER											
WILLIAMSBURG CITY	TOTAL											
	WHITE											
	BLACK											
	OTHER											
PLANNING DISTRICT 22	TOTAL											
	WHITE											
	BLACK											
	OTHER											
ACCOMACK COUNTY	TOTAL											
	WHITE											
	BLACK											
	OTHER											
NORTHAMPTON COUNTY	TOTAL											
	WHITE											
	BLACK											
	OTHER											
PLANNING DISTRICT 23	TOTAL	18							1	3	3	11
	WHITE	9							1	1	2	5
	BLACK	9								2	1	6
	OTHER											
UNKNOWN VA CITY OR COUNTY	TOTAL											
	WHITE											
	BLACK											
	OTHER											

TABLE 5
RESIDENT TEENAGE INFANT DEATHS BY MAJORITY AND MINORITY, BY HISPANIC ETHNICITY, AND BY RACE WITH MAJORITY AS WHITE NON-HISPANIC AND MINORITY AS WHITE HISPANICS AND NONWHITE RACES BY HEALTH DISTRICTS AND HEALTH SERVICE AREAS, MEDICAL EXAMINER DISTRICTS, HMO AND PERINATAL REGIONS, AND PLANNING DISTRICTS
VIRGINIA, 2012

HEALTH AREAS AND DISTRICTS, HMO AND PERINATAL REGIONS, AND PLANNING DISTRICTS	TEENAGE INFANT DEATHS BY MAJORITY AND MINORITY			TEENAGE INFANT DEATHS BY ETHNICITY			TEENAGE INFANT DEATHS BY RACE					
	TOTAL	MAJORITY	MINORITY	TOTAL	HISPANIC	NON-HISPANIC	TOTAL	WHITE	BLACK	ASIAN	NATIVE	OTHER
HEALTH DISTRICTS AND HEALTH SERVICE AREAS												
COMMONWEALTH OF VIRGINIA	53	26	27	53	4	49	53	30	23			
HEALTH SERVICE AREA I	7	6	1	7		7	7	6	1			
CENTRAL SHENANDOAH DISTRICT 6	2	1	1	2		2	2	1	1			
LORD FAIRFAX DISTRICT 7	4	4		4		4	4	4				
RAPPAHANNOCK DISTRICT 16												
RAPPAHANNOCK/RAPIDAN DISTRICT 9	1	1		1		1	1	1				
THOMAS JEFFERSON DISTRICT 10												
HEALTH SERVICE AREA II	4	1	3	4	2	2	4	3	1			
ALEXANDRIA CITY DISTRICT												
ARLINGTON COUNTY DISTRICT												
FAIRFAX HEALTH DISTRICT	1		1	1		1	1		1			
LOUDOUN COUNTY DISTRICT												
PRINCE WILLIAM HEALTH DISTRICT	3	1	2	3	2	1	3	3				
HEALTH SERVICE AREA III	14	9	5	14		14	14	9	5			
LENOWISCO DISTRICT 1	1	1		1		1	1	1				
CUMBERLAND PLATEAU DISTRICT 2	1	1		1		1	1	1				
MOUNT ROGERS DISTRICT 3	4	3	1	4		4	4	3	1			
NEW RIVER VALLEY DISTRICT 4												
ALLEGHANY HEALTH DISTRICT	1		1	1		1	1		1			
ROANOKE CITY DISTRICT	2	2		2		2	2	2				
CENTRAL VIRGINIA DISTRICT 11	2	2		2		2	2	2				
PITTSYLVANIA/DANVILLE DISTRICT	1		1	1		1	1		1			
WEST PIEDMONT HEALTH DISTRICT	2		2	2		2	2		2			
HEALTH SERVICE AREA IV	10	2	8	10	1	9	10	3	7			
CHESTERFIELD HEALTH DISTRICT	2	1	1	2		2	2	1	1			
CHICKAHOMINY HEALTH DISTRICT												
HENRICO COUNTY DISTRICT												
RICHMOND CITY DISTRICT	1		1	1	1		1	1				
CRATER HEALTH DISTRICT	5	1	4	5		5	5	1	4			
PIEDMONT DISTRICT 14	2		2	2		2	2		2			
SOUTHSIDE DISTRICT 13												
HEALTH SERVICE AREA V	18	8	10	18	1	17	18	9	9			
EASTERN SHORE DISTRICT 22												
THREE RIVERS HEALTH DISTRICT												
HAMPTON CITY DISTRICT	1	1		1		1	1	1				
PENINSULA HEALTH DISTRICT	8	4	4	8		8	8	4	4			
CHESAPEAKE CITY DISTRICT	2		2	2	1	1	2	1	1			
NORFOLK CITY DISTRICT	2		2	2		2	2		2			
PORTSMOUTH CITY DISTRICT	1		1	1		1	1		1			
VIRGINIA BEACH CITY DISTRICT	3	3		3		3	3	3				
WESTERN TIDEWATER DISTRICT	1		1	1		1	1		1			
NEWPORT NEWS CITY	8	4	4	8		8	8	4	4			
COLONIAL PENINSULA AREA												
UNKNOWN VA CITY OR COUNTY												
MEDICAL EXAMINER DISTRICTS, HEALTH MAINTENANCE ORGANIZATION REGIONS, AND PERINATAL REGIONS												
MED 1 - WESTERN VIRGINIA	16	10	6	16		16	16	10	6			
MED 2 - NORTHERN VIRGINIA	9	6	3	9	2	7	9	8	1			
MED 3 - CENTRAL VIRGINIA	10	2	8	10	1	9	10	3	7			
MED 4 - TIDEWATER VIRGINIA	18	8	10	18	1	17	18	9	9			
HMO 1 - SOUTHWEST VIRGINIA	6	5	1	6		6	6	5	1			
HMO 2 - ROANOKE AREA	9	4	5	9		9	9	4	5			
HMO 3 - BLUE RIDGE AREA	6	6		6		6	6	6				
HMO 4 - NORTHERN VIRGINIA	4	1	3	4	2	2	4	3	1			
HMO 5 - CENTRAL VIRGINIA	10	2	8	10	1	9	10	3	7			
HMO 6 - HAMPTON ROADS	18	8	10	18	1	17	18	9	9			
PER 1 - SOUTHWESTERN	11	7	4	11		11	11	7	4			
PER 2 - WEST CENTRAL	10	8	2	10		10	10	8	2			
PER 3 - EAST CENTRAL	10	2	8	10	1	9	10	3	7			
PER 4 - NORTHERN	4	1	3	4	2	2	4	3	1			
PER 5 - EASTERN	18	8	10	18	1	17	18	9	9			
PLANNING DISTRICTS NOT COTERMINOUS WITH HEALTH DISTRICTS												
ALLEGHANY/ROANOKE PLAN DISTRICT 5	3	2	1	3		3	3	2	1			
NORTHERN VIRGINIA PLAN DISTRICT 8	4	1	3	4	2	2	4	3	1			
WEST PIEDMONT PLANNING DISTRICT 12	3		3	3		3	3		3			
RICHMOND REGIONAL PLAN DISTRICT 15	3	1	2	3	1	2	3	2	1			
NORTHERN NECK PLANNING DISTRICT 17												
MIDDLE PENINSULA PLAN DISTRICT 18												
CRATER PLANNING DISTRICT 19	5	1	4	5		5	5	1	4			
SOUTHEASTERN VIRGINIA DISTRICT 20	9	3	6	9	1	8	9	4	5			
PENINSULA PLANNING DISTRICT 21	9	5	4	9		9	9	5	4			
HAMPTON ROADS PLAN DISTRICT 23	18	8	10	18	1	17	18	9	9			

NOTE: The Colonial Peninsula Area is the Aggregate of James City County, York County, Poquoson City, and Williamsburg City.

TABLE 6
RESIDENT TEENAGE MINORITY INFANT DEATHS BY RACE AND SEX BY HEALTH DISTRICTS AND HEALTH SERVICE AREAS, MEDICAL EXAMINER DISTRICTS, HMO AND PERINATAL REGIONS, AND PLANNING DISTRICTS
VIRGINIA, 2012

HEALTH AREAS AND DISTRICTS, HMO AND PERINATAL REGIONS, AND PLANNING DISTRICTS	TEENAGE TOTAL MINORITY INFANT DEATHS			TEENAGE WHITE RACE HISPANIC INFANT DEATHS			TEENAGE NONWHITE RACES HISPANIC INFANT DEATHS			TEENAGE NONWHITE RACES NON-HISPANIC INFANT DEATHS		
	TOTAL	MALE	FEMALE	TOTAL	MALE	FEMALE	TOTAL	MALE	FEMALE	TOTAL	MALE	FEMALE
HEALTH DISTRICTS AND HEALTH SERVICE AREAS												
COMMONWEALTH OF VIRGINIA	27	20	7	4	3	1				23	17	6
HEALTH SERVICE AREA I	1	1								1	1	
CENTRAL SHENANDOAH DISTRICT 6	1	1								1	1	
LORD FAIRFAX DISTRICT 7												
RAPPAHANNOCK DISTRICT 16												
RAPPAHANNOCK/RAPIDAN DISTRICT 9												
THOMAS JEFFERSON DISTRICT 10												
HEALTH SERVICE AREA II	3	2	1	2	2					1		1
ALEXANDRIA CITY DISTRICT												
ARLINGTON COUNTY DISTRICT												
FAIRFAX HEALTH DISTRICT	1		1							1		1
LOUDOUN COUNTY DISTRICT												
PRINCE WILLIAM HEALTH DISTRICT	2	2		2	2							
HEALTH SERVICE AREA III	5	4	1							5	4	1
LENOWISCO DISTRICT 1												
CUMBERLAND PLATEAU DISTRICT 2												
MOUNT ROGERS DISTRICT 3	1	1								1	1	
NEW RIVER VALLEY DISTRICT 4												
ALLEGHANY HEALTH DISTRICT	1	1								1	1	
ROANOKE CITY DISTRICT												
CENTRAL VIRGINIA DISTRICT 11												
PITTSYLVANIA/DANVILLE DISTRICT	1	1								1	1	
WEST PIEDMONT HEALTH DISTRICT	2	1	1							2	1	1
HEALTH SERVICE AREA IV	8	6	2	1		1				7	6	1
CHESTERFIELD HEALTH DISTRICT	1	1								1	1	
CHICKAHOMINY HEALTH DISTRICT												
HENRICO COUNTY DISTRICT												
RICHMOND CITY DISTRICT	1		1	1		1						
CRATER HEALTH DISTRICT	4	3	1							4	3	1
PIEDMONT DISTRICT 14	2	2								2	2	
SOUTHSIDE DISTRICT 13												
HEALTH SERVICE AREA V	10	7	3	1	1					9	6	3
EASTERN SHORE DISTRICT 22												
THREE RIVERS HEALTH DISTRICT												
HAMPTON CITY DISTRICT												
PENINSULA HEALTH DISTRICT	4	3	1							4	3	1
CHESAPEAKE CITY DISTRICT	2	1	1	1	1					1		1
NORFOLK CITY DISTRICT	2	2								2	2	
PORTSMOUTH CITY DISTRICT	1	1								1	1	
VIRGINIA BEACH CITY DISTRICT												
WESTERN TIDEWATER DISTRICT	1		1							1		1
NEWPORT NEWS CITY	4	3	1							4	3	1
COLONIAL PENINSULA AREA												
UNKNOWN VA CITY OR COUNTY												
MEDICAL EXAMINER DISTRICTS, HEALTH MAINTENANCE ORGANIZATION REGIONS, AND PERINATAL REGIONS												
MED 1 - WESTERN VIRGINIA	6	5	1							6	5	1
MED 2 - NORTHERN VIRGINIA	3	2	1	2	2					1		1
MED 3 - CENTRAL VIRGINIA	8	6	2	1		1				7	6	1
MED 4 - TIDEWATER VIRGINIA	10	7	3	1	1					9	6	3
HMO 1 - SOUTHWEST VIRGINIA	1	1								1	1	
HMO 2 - ROANOKE AREA	5	4	1							5	4	1
HMO 3 - BLUE RIDGE AREA												
HMO 4 - NORTHERN VIRGINIA	3	2	1	2	2					1		1
HMO 5 - CENTRAL VIRGINIA	8	6	2	1		1				7	6	1
HMO 6 - HAMPTON ROADS	10	7	3	1	1					9	6	3
PER 1 - SOUTHWESTERN	4	3	1							4	3	1
PER 2 - WEST CENTRAL	2	2								2	2	
PER 3 - EAST CENTRAL	8	6	2	1		1				7	6	1
PER 4 - NORTHERN	3	2	1	2	2					1		1
PER 5 - EASTERN	10	7	3	1	1					9	6	3
PLANNING DISTRICTS NOT COTERMINOUS WITH HEALTH DISTRICTS												
ALLEGHANY/ROANOKE PLAN DISTRICT 5	1	1								1	1	
NORTHERN VIRGINIA PLAN DISTRICT 8	3	2	1	2	2					1		1
WEST PIEDMONT PLANNING DISTRICT 12	3	2	1							3	2	1
RICHMOND REGIONAL PLAN DISTRICT 15	2	1	1	1		1				1	1	
NORTHERN NECK PLANNING DISTRICT 17												
MIDDLE PENINSULA PLAN DISTRICT 18												
CRATER PLANNING DISTRICT 19	4	3	1							4	3	1
SOUTHEASTERN VIRGINIA DISTRICT 20	6	4	2	1	1					5	3	2
PENINSULA PLANNING DISTRICT 21	4	3	1							4	3	1
HAMPTON ROADS PLAN DISTRICT 23	10	7	3	1	1					9	6	3

NOTE: The Colonial Peninsula Area is the Aggregate of James City County, York County, Poquoson City, and Williamsburg City.

TABLE 7
RESIDENT TEENAGE INFANT DEATHS BY RACE AND SEX BY HEALTH DISTRICTS AND HEALTH SERVICE AREAS, MEDICAL EXAMINER DISTRICTS, HMO AND PERINATAL REGIONS, AND PLANNING DISTRICTS
VIRGINIA, 2012

HEALTH AREAS AND DISTRICTS, HMO AND PERINATAL REGIONS, AND PLANNING DISTRICTS	TEENAGE TOTAL INFANT DEATHS		TEENAGE WHITE RACE INFANT DEATHS		TEENAGE BLACK RACE INFANT DEATHS		TEENAGE ASIAN & PACIFIC ISLANDER INFANT DEATHS		TEENAGE NATIVE INFANT DEATHS		TEENAGE OTHER RACES INFANT DEATHS	
	MALE	FEMALE	MALE	FEMALE	MALE	FEMALE	MALE	FEMALE	MALE	FEMALE	MALE	FEMALE
HEALTH DISTRICTS AND HEALTH SERVICE AREAS												
COMMONWEALTH OF VIRGINIA	32	21	15	15	17	6						
HEALTH SERVICE AREA I	5	2	4	2	1							
CENTRAL SHENANDOAH DISTRICT 6	2		1		1							
LORD FAIRFAX DISTRICT 7	2	2	2	2								
RAPPAHANNOCK DISTRICT 16												
RAPPAHANNOCK/RAPIDAN DISTRICT 9	1		1									
THOMAS JEFFERSON DISTRICT 10												
HEALTH SERVICE AREA II	2	2	2	1		1						
ALEXANDRIA CITY DISTRICT												
ARLINGTON COUNTY DISTRICT												
FAIRFAX HEALTH DISTRICT		1				1						
LOUDOUN COUNTY DISTRICT												
PRINCE WILLIAM HEALTH DISTRICT	2	1	2	1								
HEALTH SERVICE AREA III	8	6	4	5	4	1						
LENOWISCO DISTRICT 1		1		1								
CUMBERLAND PLATEAU DISTRICT 2	1		1									
MOUNT ROGERS DISTRICT 3	2	2	1	2	1							
NEW RIVER VALLEY DISTRICT 4												
ALLEGHANY HEALTH DISTRICT	1				1							
ROANOKE CITY DISTRICT	1	1	1	1								
CENTRAL VIRGINIA DISTRICT 11	1	1	1	1								
PITTSYLVANIA/DANVILLE DISTRICT	1				1							
WEST PIEDMONT HEALTH DISTRICT	1	1			1	1						
HEALTH SERVICE AREA IV	8	2	2	1	6	1						
CHESTERFIELD HEALTH DISTRICT	2		1		1							
CHICKAHOMINY HEALTH DISTRICT												
HENRICO COUNTY DISTRICT												
RICHMOND CITY DISTRICT		1		1								
CRATER HEALTH DISTRICT	4	1	1		3	1						
PIEDMONT DISTRICT 14	2				2							
SOUTHSIDE DISTRICT 13												
HEALTH SERVICE AREA V	9	9	3	6	6	3						
EASTERN SHORE DISTRICT 22												
THREE RIVERS HEALTH DISTRICT												
HAMPTON CITY DISTRICT	1		1									
PENINSULA HEALTH DISTRICT	4	4	1	3	3	1						
CHESAPEAKE CITY DISTRICT	1	1	1			1						
NORFOLK CITY DISTRICT	2				2							
PORTSMOUTH CITY DISTRICT	1				1							
VIRGINIA BEACH CITY DISTRICT		3		3								
WESTERN TIDEWATER DISTRICT		1				1						
NEWPORT NEWS CITY	4	4	1	3	3	1						
COLONIAL PENINSULA AREA												
UNKNOWN VA CITY OR COUNTY												
MEDICAL EXAMINER DISTRICTS, HEALTH MAINTENANCE ORGANIZATION REGIONS, AND PERINATAL REGIONS												
MED 1 - WESTERN VIRGINIA	10	6	5	5	5	1						
MED 2 - NORTHERN VIRGINIA	5	4	5	3		1						
MED 3 - CENTRAL VIRGINIA	8	2	2	1	6	1						
MED 4 - TIDEWATER VIRGINIA	9	9	3	6	6	3						
HMO 1 - SOUTHWEST VIRGINIA	3	3	2	3	1							
HMO 2 - ROANOKE AREA	6	3	2	2	4	1						
HMO 3 - BLUE RIDGE AREA	4	2	4	2								
HMO 4 - NORTHERN VIRGINIA	2	2	2	1		1						
HMO 5 - CENTRAL VIRGINIA	8	2	2	1	6	1						
HMO 6 - HAMPTON ROADS	9	9	3	6	6	3						
PER 1 - SOUTHWESTERN	6	5	3	4	3	1						
PER 2 - WEST CENTRAL	7	3	5	3	2							
PER 3 - EAST CENTRAL	8	2	2	1	6	1						
PER 4 - NORTHERN	2	2	2	1		1						
PER 5 - EASTERN	9	9	3	6	6	3						
PLANNING DISTRICTS NOT COTERMINOUS WITH HEALTH DISTRICTS												
ALLEGHANY/ROANOKE PLAN DISTRICT 5	2	1	1	1	1							
NORTHERN VIRGINIA PLAN DISTRICT 8	2	2	2	1		1						
WEST PIEDMONT PLANNING DISTRICT 12	2	1			2	1						
RICHMOND REGIONAL PLAN DISTRICT 15	2	1	1	1	1							
NORTHERN NECK PLANNING DISTRICT 17												
MIDDLE PENINSULA PLAN DISTRICT 18												
CRATER PLANNING DISTRICT 19	4	1	1		3	1						
SOUTHEASTERN VIRGINIA DISTRICT 20	4	5	1	3	3	2						
PENINSULA PLANNING DISTRICT 21	5	4	2	3	3	1						
HAMPTON ROADS PLAN DISTRICT 23	9	9	3	6	6	3						

NOTE: The Colonial Peninsula Area is the Aggregate of James City County, York County, Poquoson City, and Williamsburg City.

TABLE 8
RESIDENT TEENAGE HISPANIC INFANT DEATHS BY RACE AND SEX BY HEALTH DISTRICTS AND HEALTH SERVICE AREAS, MEDICAL EXAMINER DISTRICTS, HMO AND PERINATAL REGIONS, AND PLANNING DISTRICTS
VIRGINIA, 2012

HEALTH AREAS AND DISTRICTS, HMO AND PERINATAL REGIONS, AND PLANNING DISTRICTS	TEENAGE TOTAL HISPANIC DEATHS		TEENAGE WHITE RACE HISPANIC DEATHS		TEENAGE BLACK RACE HISPANIC DEATHS		TEENAGE ASIAN & PACIFIC ISLANDER HISPANIC DEATHS		TEENAGE NATIVE HISPANIC DEATHS		TEENAGE OTHER RACES HISPANIC DEATHS	
	MALE	FEMALE	MALE	FEMALE	MALE	FEMALE	MALE	FEMALE	MALE	FEMALE	MALE	FEMALE
HEALTH DISTRICTS AND HEALTH SERVICE AREAS												
COMMONWEALTH OF VIRGINIA	3	1	3	1								
HEALTH SERVICE AREA I												
CENTRAL SHENANDOAH DISTRICT 6												
LORD FAIRFAX DISTRICT 7												
RAPPAHANNOCK DISTRICT 16												
RAPPAHANNOCK/RAPIDAN DISTRICT 9												
THOMAS JEFFERSON DISTRICT 10												
HEALTH SERVICE AREA II	2		2									
ALEXANDRIA CITY DISTRICT												
ARLINGTON COUNTY DISTRICT												
FAIRFAX HEALTH DISTRICT												
LOUDOUN COUNTY DISTRICT												
PRINCE WILLIAM HEALTH DISTRICT	2		2									
HEALTH SERVICE AREA III												
LENOWISCO DISTRICT 1												
CUMBERLAND PLATEAU DISTRICT 2												
MOUNT ROGERS DISTRICT 3												
NEW RIVER VALLEY DISTRICT 4												
ALLEGHANY HEALTH DISTRICT												
ROANOKE CITY DISTRICT												
CENTRAL VIRGINIA DISTRICT 11												
PITTSYLVANIA/DANVILLE DISTRICT												
WEST PIEDMONT HEALTH DISTRICT												
HEALTH SERVICE AREA IV		1		1								
CHESTERFIELD HEALTH DISTRICT												
CHICKAHOMINY HEALTH DISTRICT												
HENRICO COUNTY DISTRICT												
RICHMOND CITY DISTRICT		1		1								
CRATER HEALTH DISTRICT												
PIEDMONT DISTRICT 14												
SOUTHSIDE DISTRICT 13												
HEALTH SERVICE AREA V	1		1									
EASTERN SHORE DISTRICT 22												
THREE RIVERS HEALTH DISTRICT												
HAMPTON CITY DISTRICT												
PENINSULA HEALTH DISTRICT												
CHESAPEAKE CITY DISTRICT	1		1									
NORFOLK CITY DISTRICT												
PORTSMOUTH CITY DISTRICT												
VIRGINIA BEACH CITY DISTRICT												
WESTERN TIDEWATER DISTRICT												
NEWPORT NEWS CITY												
COLONIAL PENINSULA AREA												
UNKNOWN VA CITY OR COUNTY												
MEDICAL EXAMINER DISTRICTS, HEALTH MAINTENANCE ORGANIZATION REGIONS, AND PERINATAL REGIONS												
MED 1 - WESTERN VIRGINIA												
MED 2 - NORTHERN VIRGINIA	2		2									
MED 3 - CENTRAL VIRGINIA		1		1								
MED 4 - TIDEWATER VIRGINIA	1		1									
HMO 1 - SOUTHWEST VIRGINIA												
HMO 2 - ROANOKE AREA												
HMO 3 - BLUE RIDGE AREA												
HMO 4 - NORTHERN VIRGINIA	2		2									
HMO 5 - CENTRAL VIRGINIA		1		1								
HMO 6 - HAMPTON ROADS	1		1									
PER 1 - SOUTHWESTERN												
PER 2 - WEST CENTRAL												
PER 3 - EAST CENTRAL		1		1								
PER 4 - NORTHERN	2		2									
PER 5 - EASTERN	1		1									
PLANNING DISTRICTS NOT COTERMINOUS WITH HEALTH DISTRICTS												
ALLEGHANY/ROANOKE PLAN DISTRICT 5												
NORTHERN VIRGINIA PLAN DISTRICT 8	2		2									
WEST PIEDMONT PLANNING DISTRICT 12												
RICHMOND REGIONAL PLAN DISTRICT 15		1		1								
NORTHERN NECK PLANNING DISTRICT 17												
MIDDLE PENINSULA PLAN DISTRICT 18												
CRATER PLANNING DISTRICT 19												
SOUTHEASTERN VIRGINIA DISTRICT 20	1		1									
PENINSULA PLANNING DISTRICT 21												
HAMPTON ROADS PLAN DISTRICT 23	1		1									

NOTE: The Colonial Peninsula Area is the Aggregate of James City County, York County, Poquoson City, and Williamsburg City.

TABLE 9
TEENAGE EARLY INFANT DEATHS UNDER ONE DAY OF AGE AND NEONATAL DEATHS UNDER 28 DAYS OF AGE BY RACE WITH RATES PER 1,000 RESIDENT TEENAGE LIVE BIRTHS BY PLANNING DISTRICT AND CITY OR COUNTY
VIRGINIA, 2012

PLANNING DISTRICT AND CITY / COUNTY	TEENAGE EARLY INFANT DEATHS UNDER ONE DAY OF AGE								TEENAGE NEONATAL DEATHS UNDER 28 DAYS OF AGE							
	NUMBER OF EARLY INFANT DEATHS				RATES PER 1,000 TEENAGE LIVE BIRTHS				NUMBER OF NEONATAL DEATHS				RATES PER 1,000 TEENAGE LIVE BIRTHS			
	TOTAL	WHITE	BLACK	OTHER	TOTAL	WHITE	BLACK	OTHER	TOTAL	WHITE	BLACK	OTHER	TOTAL	WHITE	BLACK	OTHER
COMMONWEALTH OF VIRGINIA	24	18	6		3.9	5.4	2.7		39	25	14		6.4	7.5	6.2	
PLANNING DISTRICT 1																
LEE COUNTY																
SCOTT COUNTY																
WISE COUNTY																
NORTON CITY																
PLANNING DISTRICT 2									1	1			7.4	7.5		
BUCHANAN COUNTY																
DICKENSON COUNTY																
RUSSELL COUNTY																
TAZEWELL COUNTY									1	1			18.5	19.2		
PLANNING DISTRICT 3									2	2			8.4	9.1		
BLAND COUNTY																
CARROLL COUNTY																
GRAYSON COUNTY																
SMYTH COUNTY																
WASHINGTON COUNTY									2	2			37.0	37.7		
WYTHE COUNTY																
BRISTOL CITY																
GALAX CITY																
PLANNING DISTRICT 4																
FLOYD COUNTY																
GILES COUNTY																
MONTGOMERY COUNTY																
PULASKI COUNTY																
RADFORD CITY																
PLANNING DISTRICT 5	1	1			4.0	6.1			1	1			4.0	6.1		
ALLEGHANY COUNTY																
BOTETOURT COUNTY																
CRAIG COUNTY																
ROANOKE COUNTY																
COVINGTON CITY																
ROANOKE CITY	1	1			6.8	12.8			1	1			6.8	12.8		
SALEM CITY																
PLANNING DISTRICT 6	1	1			4.5	5.1			1	1			4.5	5.1		
AUGUSTA COUNTY																
BATH COUNTY																
HIGHLAND COUNTY																
ROCKBRIDGE COUNTY																
ROCKINGHAM COUNTY																
BUENA VISTA CITY																
HARRISONBURG CITY																
LEXINGTON CITY																
STAUNTON CITY																
WAYNESBORO CITY	1	1			55.6	62.5			1	1			55.6	62.5		
PLANNING DISTRICT 7	3	3			14.4	16.2			3	3			14.4	16.2		
CLARKE COUNTY																
FREDERICK COUNTY																
PAGE COUNTY																
SHENANDOAH COUNTY																
WARREN COUNTY	3	3			90.9	103.4			3	3			90.9	103.4		
WINCHESTER CITY																
PLANNING DISTRICT 8	3	3			3.0	5.5			4	3	1		4.0	5.5	5.2	
ARLINGTON COUNTY																
FAIRFAX COUNTY									1		1		2.7		16.1	
LOUDOUN COUNTY																
PRINCE WILLIAM COUNTY	2	2			6.2	10.3			2	2			6.2	10.3		
ALEXANDRIA CITY																
FAIRFAX CITY																
FALLS CHURCH CITY																
MANASSAS CITY																
MANASSAS PARK CITY	1	1			333.3				1	1			333.3			
PLANNING DISTRICT 9	1	1			7.9	10.0			1	1			7.9	10.0		
CULPEPER COUNTY																
FAUQUIER COUNTY																
MADISON COUNTY																
ORANGE COUNTY	1	1			45.5	71.4			1	1			45.5	71.4		
RAPPAHANNOCK COUNTY																
PLANNING DISTRICT 10																
ALBEMARLE COUNTY																
FLUVANNA COUNTY																
GREENE COUNTY																
LOUISA COUNTY																
NELSON COUNTY																
CHARLOTTESVILLE CITY																
PLANNING DISTRICT 11	2	2			10.2	16.4			2	2			10.2	16.4		
AMHERST COUNTY																
APPOMATTOX COUNTY																
BEDFORD COUNTY	1	1			28.6	32.3			1	1			28.6	32.3		
CAMPBELL COUNTY	1	1			24.4	33.3			1	1			24.4	33.3		
BEDFORD CITY																
LYNCHBURG CITY																

[continued]

TABLE 9
TEENAGE EARLY INFANT DEATHS UNDER ONE DAY OF AGE AND NEONATAL DEATHS UNDER 28 DAYS OF AGE BY RACE WITH RATES PER 1,000 RESIDENT TEENAGE LIVE BIRTHS BY PLANNING DISTRICT AND CITY OR COUNTY
VIRGINIA, 2012

PLANNING DISTRICT AND CITY / COUNTY	TEENAGE EARLY INFANT DEATHS UNDER ONE DAY OF AGE								TEENAGE NEONATAL DEATHS UNDER 28 DAYS OF AGE							
	NUMBER OF EARLY INFANT DEATHS				RATES PER 1,000 TEENAGE LIVE BIRTHS				NUMBER OF NEONATAL DEATHS				RATES PER 1,000 TEENAGE LIVE BIRTHS			
	TOTAL	WHITE	BLACK	OTHER	TOTAL	WHITE	BLACK	OTHER	TOTAL	WHITE	BLACK	OTHER	TOTAL	WHITE	BLACK	OTHER
COMMONWEALTH OF VIRGINIA	24	18	6		3.9	5.4	2.7		39	25	14		6.4	7.5	6.2	
PLANNING DISTRICT 12	2		2		8.5		26.7		2		2		8.5		26.7	
FRANKLIN COUNTY																
HENRY COUNTY	1		1		21.3		71.4		1		1		21.3		71.4	
PATRICK COUNTY																
PITTSYLVANIA COUNTY																
DANVILLE CITY	1		1		20.4		33.3		1		1		20.4		33.3	
MARTINSVILLE CITY																
PLANNING DISTRICT 13																
BRUNSWICK COUNTY																
HALIFAX COUNTY																
MECKLENBURG COUNTY																
PLANNING DISTRICT 14	1		1		8.5		18.9		2		2		16.9		37.7	
AMELIA COUNTY																
BUCKINGHAM COUNTY																
CHARLOTTE COUNTY																
CUMBERLAND COUNTY																
LUNENBURG COUNTY																
NOTTOWAY COUNTY	1		1		37.0		111.1		2		2		74.1		222.2	
PRINCE EDWARD COUNTY																
PLANNING DISTRICT 15	3	2	1		4.2	8.1	2.3		3	2	1		4.2	8.1	2.3	
CHARLES CITY COUNTY																
CHESTERFIELD COUNTY	2	1	1		9.4	9.2	11.9		2	1	1		9.4	9.2	11.9	
GOOCHLAND COUNTY																
HANOVER COUNTY																
HENRICO COUNTY																
NEW KENT COUNTY																
POWHATAN COUNTY																
RICHMOND CITY	1	1			3.8	50.0			1	1			3.8	50.0		
PLANNING DISTRICT 16																
CAROLINE COUNTY																
KING GEORGE COUNTY																
SPOTSYLVANIA COUNTY																
STAFFORD COUNTY																
FREDERICKSBURG CITY																
PLANNING DISTRICT 17																
LANCASTER COUNTY																
NORTHUMBERLAND COUNTY																
RICHMOND COUNTY																
WESTMORELAND COUNTY																
PLANNING DISTRICT 18																
ESSEX COUNTY																
GLOUCESTER COUNTY																
KING AND QUEEN COUNTY																
KING WILLIAM COUNTY																
MATHEWS COUNTY																
MIDDLESEX COUNTY																
PLANNING DISTRICT 19	1		1		4.3		6.9		3	1	2		12.9	13.0	13.9	
DINWIDDIE COUNTY									2	1	1		80.0	90.9	90.9	
GREENSVILLE COUNTY																
PRINCE GEORGE COUNTY																
SURRY COUNTY																
SUSSEX COUNTY																
COLONIAL HEIGHTS CITY																
EMPORIA CITY																
HOPEWELL CITY	1		1		21.3		31.3		1		1		21.3		31.3	
PETERSBURG CITY																
PLANNING DISTRICT 20	2	2			1.9	5.7			8	4	4		7.5	11.5	6.2	
ISLE OF WIGHT COUNTY																
SOUTHAMPTON COUNTY																
CHESAPEAKE CITY									2	1	1		12.1	14.3	12.5	
FRANKLIN CITY																
NORFOLK CITY									1		1		2.9		3.7	
PORTSMOUTH CITY									1		1		7.5		9.7	
SUFFOLK CITY									1		1		14.3		21.7	
VIRGINIA BEACH CITY	2	2			6.4	13.1			3	3			9.6	19.6		
PLANNING DISTRICT 21	4	3	1		8.8	20.4	3.8		6	4	2		13.2	27.2	7.6	
JAMES CITY COUNTY																
YORK COUNTY																
HAMPTON CITY									1	1			6.9	23.3		
NEWPORT NEWS CITY	4	3	1		16.1	43.5	6.4		5	3	2		20.2	43.5	12.8	
POQUOSON CITY																
WILLIAMSBURG CITY																
PLANNING DISTRICT 22																
ACCOMACK COUNTY																
NORTHAMPTON COUNTY																
PLANNING DISTRICT 23	6	5	1		3.9	10.1	1.1		14	8	6		9.2	16.2	6.6	
UNKNOWN VA CITY OR COUNTY																

NOTE: PLANNING DISTRICT 23, THE HAMPTON ROADS PLANNING DISTRICT, IS THE AGGREGATE OF PLANNING DISTRICTS 20 AND 21.

TABLE 10
RESIDENT TEENAGE PERINATAL DEATHS AS THE SUM OF NATURAL FETAL DEATHS OF 28 WEEKS AND OVER GESTATION AND INFANT DEATHS UNDER SEVEN DAYS OF AGE BY RACE, WITH PERINATAL RATES PER 1,000 PERINATAL BASE BY PLANNING DISTRICT AND CITY OR COUNTY
VIRGINIA, 2012

PLANNING DISTRICT AND CITY / COUNTY	TEENAGE NATURAL FETAL DEATHS OF 28 WEEKS AND OVER GESTATION				TEENAGE HEBDOMADAL INFANT DEATHS UNDER SEVEN DAYS OF AGE				TEENAGE PERINATAL DEATHS							
									NUMBER OF PERINATAL DEATHS				RATES PER 1,000 PERINATAL BASE			
	TOTAL	WHITE	BLACK	OTHER	TOTAL	WHITE	BLACK	OTHER	TOTAL	WHITE	BLACK	OTHER	TOTAL	WHITE	BLACK	OTHER
COMMONWEALTH OF VIRGINIA	15	8	6	1	36	24	12		51	32	18	1	8.3	9.6	8.0	1.8
PLANNING DISTRICT 1																
LEE COUNTY																
SCOTT COUNTY																
WISE COUNTY																
NORTON CITY																
PLANNING DISTRICT 2					1	1			1	1			7.4	7.5		
BUCHANAN COUNTY																
DICKENSON COUNTY																
RUSSELL COUNTY																
TAZEWELL COUNTY					1	1			1	1			18.5	19.2		
PLANNING DISTRICT 3					2	2			2	2			8.4	9.1		
BLAND COUNTY																
CARROLL COUNTY																
GRAYSON COUNTY																
SMYTH COUNTY																
WASHINGTON COUNTY					2	2			2	2			37.0	37.7		
WYTHE COUNTY																
BRISTOL CITY																
GALAX CITY																
PLANNING DISTRICT 4																
FLOYD COUNTY																
GILES COUNTY																
MONTGOMERY COUNTY																
PULASKI COUNTY																
RADFORD CITY																
PLANNING DISTRICT 5					1	1			1	1			4.0	6.1		
ALLEGHANY COUNTY																
BOTETOURT COUNTY																
CRAIG COUNTY																
ROANOKE COUNTY																
COVINGTON CITY																
ROANOKE CITY					1	1			1	1			6.8	12.8		
SALEM CITY																
PLANNING DISTRICT 6					1	1			1	1			4.5	5.1		
AUGUSTA COUNTY																
BATH COUNTY																
HIGHLAND COUNTY																
ROCKBRIDGE COUNTY																
ROCKINGHAM COUNTY																
BUENA VISTA CITY																
HARRISONBURG CITY																
LEXINGTON CITY																
STAUNTON CITY																
WAYNESBORO CITY					1	1			1	1			55.6	62.5		
PLANNING DISTRICT 7					3	3			3	3			14.4	16.2		
CLARKE COUNTY																
FREDERICK COUNTY																
PAGE COUNTY																
SHENANDOAH COUNTY																
WARREN COUNTY					3	3			3	3			90.9	103.4		
WINCHESTER CITY																
PLANNING DISTRICT 8	2		1	1	3	3			5	3	1	1	5.0	5.5	5.2	3.8
ARLINGTON COUNTY																
FAIRFAX COUNTY																
LOUDOUN COUNTY																
PRINCE WILLIAM COUNTY	1		1		2	2			3	2	1		9.2	10.3	13.0	
ALEXANDRIA CITY																
FAIRFAX CITY																
FALLS CHURCH CITY																
MANASSAS CITY	1			1					1			1	16.7			200.0
MANASSAS PARK CITY					1	1			1	1			333.3			
PLANNING DISTRICT 9	1	1			1	1			2	2			15.7	19.8		
CULPEPER COUNTY																
FAUQUIER COUNTY																
MADISON COUNTY																
ORANGE COUNTY	1	1			1	1			2	2			87.0	133.3		
RAPPAHANNOCK COUNTY																
PLANNING DISTRICT 10	1		1						1		1		8.0		25.0	
ALBEMARLE COUNTY																
FLUVANNA COUNTY																
GREENE COUNTY																
LOUISA COUNTY	1		1						1		1		33.3		250.0	
NELSON COUNTY																
CHARLOTTESVILLE CITY																
PLANNING DISTRICT 11					2	2			2	2			10.2	16.4		
AMHERST COUNTY																
APPOMATTOX COUNTY																
BEDFORD COUNTY					1	1			1	1			28.6	32.3		
CAMPBELL COUNTY					1	1			1	1			24.4	33.3		
BEDFORD CITY																
LYNCHBURG CITY																

NOTE: The Teenage Perinatal Base is The Sum of Teenage Natural Fetal Deaths of 28 Weeks and Over Gestation and Teenage Live Births.

TABLE 10
RESIDENT TEENAGE PERINATAL DEATHS AS THE SUM OF NATURAL FETAL DEATHS OF 28 WEEKS AND OVER GESTATION AND INFANT DEATHS UNDER SEVEN DAYS OF AGE BY RACE, WITH PERINATAL RATES PER 1,000 PERINATAL BASE BY PLANNING DISTRICT AND CITY OR COUNTY
VIRGINIA, 2012

PLANNING DISTRICT AND CITY / COUNTY	TEENAGE NATURAL FETAL DEATHS OF 28 WEEKS AND OVER GESTATION				TEENAGE HEBDOMADAL INFANT DEATHS UNDER SEVEN DAYS OF AGE				TEENAGE PERINATAL DEATHS							
									NUMBER OF PERINATAL DEATHS				RATES PER 1,000 PERINATAL BASE			
	TOTAL	WHITE	BLACK	OTHER	TOTAL	WHITE	BLACK	OTHER	TOTAL	WHITE	BLACK	OTHER	TOTAL	WHITE	BLACK	OTHER
COMMONWEALTH OF VIRGINIA	15	8	6	1	36	24	12		51	32	18	1	8.3	9.6	8.0	1.8
PLANNING DISTRICT 12	4	4			2		2		6	4	2		25.2	26.5	26.7	
FRANKLIN COUNTY																
HENRY COUNTY	1	1			1		1		2	1	1		41.7	31.3	71.4	
PATRICK COUNTY																
PITTSYLVANIA COUNTY																
DANVILLE CITY					1		1		1		1		20.4		33.3	
MARTINSVILLE CITY	3	3							3	3			111.1	214.3		
PLANNING DISTRICT 13																
BRUNSWICK COUNTY																
HALIFAX COUNTY																
MECKLENBURG COUNTY																
PLANNING DISTRICT 14					2		2		2		2		16.9		37.7	
AMELIA COUNTY																
BUCKINGHAM COUNTY																
CHARLOTTE COUNTY																
CUMBERLAND COUNTY																
LUNENBURG COUNTY																
NOTTOWAY COUNTY					2		2		2		2		74.1		222.2	
PRINCE EDWARD COUNTY																
PLANNING DISTRICT 15					3	2	1		3	2	1		4.2	8.1	2.3	
CHARLES CITY COUNTY																
CHESTERFIELD COUNTY					2	1	1		2	1	1		9.4	9.2	11.9	
GOOCHLAND COUNTY																
HANOVER COUNTY																
HENRICO COUNTY																
NEW KENT COUNTY																
POWHATAN COUNTY																
RICHMOND CITY					1	1			1	1			3.8	50.0		
PLANNING DISTRICT 16																
CAROLINE COUNTY																
KING GEORGE COUNTY																
SPOTSYLVANIA COUNTY																
STAFFORD COUNTY																
FREDERICKSBURG CITY																
PLANNING DISTRICT 17																
LANCASTER COUNTY																
NORTHUMBERLAND COUNTY																
RICHMOND COUNTY																
WESTMORELAND COUNTY																
PLANNING DISTRICT 18																
ESSEX COUNTY																
GLOUCESTER COUNTY																
KING AND QUEEN COUNTY																
KING WILLIAM COUNTY																
MATHEWS COUNTY																
MIDDLESEX COUNTY																
PLANNING DISTRICT 19	1	1			2	1	1		3	2	1		12.9	25.6	6.9	
DINWIDDIE COUNTY					1	1			1	1			40.0	90.9		
GREENSVILLE COUNTY																
PRINCE GEORGE COUNTY																
SURRY COUNTY	1	1							1	1			500.0	1000.0		
SUSSEX COUNTY																
COLONIAL HEIGHTS CITY																
EMPORIA CITY																
HOPEWELL CITY					1		1		1		1		21.3		31.3	
PETERSBURG CITY																
PLANNING DISTRICT 20	3	1	2		8	4	4		11	5	6		10.3	14.3	9.3	
ISLE OF WIGHT COUNTY																
SOUTHAMPTON COUNTY																
CHESAPEAKE CITY	1		1		2	1	1		3	1	2		18.1	14.3	24.7	
FRANKLIN CITY																
NORFOLK CITY	1	1			1		1		2	1	1		5.8	15.6	3.7	
PORTSMOUTH CITY	1		1		1		1		2		2		14.9		19.2	
SUFFOLK CITY					1		1		1		1		14.3		21.7	
VIRGINIA BEACH CITY					3	3			3	3			9.6	19.6		
PLANNING DISTRICT 21	3	1	2		5	3	2		8	4	4		17.5	27.0	15.2	
JAMES CITY COUNTY	1	1							1	1			27.0	66.7		
YORK COUNTY																
HAMPTON CITY																
NEWPORT NEWS CITY	2		2		5	3	2		7	3	4		28.0	43.5	25.3	
POQUOSON CITY																
WILLIAMSBURG CITY																
PLANNING DISTRICT 22																
ACCOMACK COUNTY																
NORTHAMPTON COUNTY																
PLANNING DISTRICT 23	6	2	4		13	7	6		19	9	10		12.5	18.1	11.0	
UNKNOWN VA CITY OR COUNTY																

NOTES: The Teenage Perinatal Base is The Sum of Teenage Natural Fetal Deaths of 28 Weeks and Over Gestation and Teenage Live Births.

PLANNING DISTRICT 23, THE HAMPTON ROADS PLANNING DISTRICT, IS THE AGGREGATE OF PLANNING DISTRICTS 20 AND 21.

TABLE 11
EIGHTY-THREE CATEGORIES OF RESIDENT TEENAGE INFANT DEATHS
WITH RATES PER 100,000 LIVE BIRTHS
BY PERINATAL REGIONS
VIRGINIA, 2012

NATIONAL CENTER FOR HEALTH STATISTICS 71 RANKABLE CAUSES OF INFANT DEATHS AND 12 RESIDUAL GROUPS OF CAUSES, BY INTERNATIONAL CLASSIFICATION OF DISEASES TENTH REVISION CODE	TEENAGE INFANT DEATHS UNDER ONE YEAR OF AGE						TEENAGE INFANT DEATH RATES PER 100,000 LIVE BIRTHS					
	STATE TOTAL	REGIONS 1	REGIONS 2	REGIONS 3	REGIONS 4	REGIONS 5	TOTAL RATES	REGIONS 1	REGIONS 2	REGIONS 3	REGIONS 4	REGIONS 5
`	53	11	10	10	4	18	864.0	1,053.6	1,024.6	645.2	398.8	1,153.1
1) Diarrhea and Gastroenteritis of Presumed Infectious Origin A09												
2) Tuberculosis A16-A19												
3) Tetanus A33,A35												
4) Diphtheria A36												
5) Whooping Cough A37												
6) Meningococcal Infection A39												
7) Septicemia A40-A41												
8) Congenital Syphilis A50												
9) Gonococcal Infection A54												
10) Acute Poliomyelitis A80												
11) Varicella (Chicken Pox) B01												
12) Measles B05												
13) Human Immunodeficiency Virus (HIV) Disease B20-B24												
14) Mumps B26												
15) Candidiasis B37												
16) Malaria B50-B54												
17) Pneumocystosis B59												
18) Other Infectious and Parasitic Diseases ..... Residual of A00-B99	1					1	16.3					64.1
19) Malignant Neoplasms C00-C97												
20) Benign Neoplasms and Neoplasms of Unknown Behavior D00-D48												
21) Diseases of the Blood and Disorders of the Immune System D50-D89	1	1					16.3	95.8				
22) Short Stature, Not Elsewhere Classified E34.3												
23) Nutritional Deficiencies E40-E64												
24) Cystic Fibrosis E84												
25) Volume Depletion, Disorders of Fluid, Electrolyte Balance E86-E87												
26) Endocrine, Nutritional, and Metabolic Diseases Residual of E00-E88												
27) Meningitis G00,G03												
28) Infantile Spinal Muscular Atrophy, Type I (Werdnig-Hoffman) G12.0												
29) Infantile Cerebral Palsy G80												
30) Anoxic Brain Damage, Not Elsewhere Classified G93.1												
31) Other Diseases of the Nervous System ..... Residual of G00-G98												
32) Diseases of the Ear and Mastoid Process H60-H93												
33) Diseases of the Circulatory System I00-I99	1		1				16.3		102.5			
34) Acute Upper Respiratory Infections J00-J06												
35) Influenza and Pneumonia J09-J18												
36) Acute Bronchitis and Acute Bronchiolitis J20-J21												
37) Bronchitis, Chronic and Unspecified J40-J42												
38) Asthma J45-J46												
39) Pneumonitis Due to Solids and Liquids J69												
40) Other Diseases of the Respiratory System ..... Residual of J00-U04	1					1	16.3					64.1
41) Gastritis, Duodenitis, Enteritis, and Colitis K29,K50-K55												
42) Hernia of Abdominal Cavity and Intestinal Obstruction Without Hernia K40-K46,K56												
43) Other Diseases of the Digestive System ..... Residual of K00-K92												
44) Renal Failure and Other Disorders of Kidney N17-N19,N25,N27												
45) Other Diseases of the Genitourinary System ..... Residual of N00-N95												

TABLE 11
EIGHTY-THREE CATEGORIES OF RESIDENT TEENAGE INFANT DEATHS
WITH RATES PER 100,000 LIVE BIRTHS
BY PERINATAL REGIONS
VIRGINIA, 2012

NATIONAL CENTER FOR HEALTH STATISTICS 71 RANKABLE CAUSES OF INFANT DEATHS AND 12 RESIDUAL GROUPS OF CAUSES, BY INTERNATIONAL CLASSIFICATION OF DISEASES TENTH REVISION CODE	TEENAGE INFANT DEATHS UNDER ONE YEAR OF AGE						TEENAGE INFANT DEATH RATES PER 100,000 LIVE BIRTHS					
	STATE TOTAL	REGIONS 1	REGIONS 2	REGIONS 3	REGIONS 4	REGIONS 5	TOTAL RATES	REGIONS 1	REGIONS 2	REGIONS 3	REGIONS 4	REGIONS 5
`	53	11	10	10	4	18	864.0	1,053.6	1,024.6	645.2	398.8	1,153.1
46) Newborn Affected by Maternal Hypertensive Disorders P00.0												
47) Newborn Affected by Other Maternal Conditions Which May Be Unrelated To Present Pregnancy P00.1-P00.9												
48) Newborn Affected By Maternal Complications of Pregnancy P01	1	1					16.3	95.8				
49) Newborn Affected By Complications of Placenta, Cord, and Membranes P02	3		1	1		1	48.9		102.5	64.5		64.1
50) Newborn Affected by Other Complications of Labor and Delivery P03												
51) Newborn Affected by Noxious Influences Transmitted Via Placenta or Breast Milk P04												
52) Slow Fetal Growth and Fetal Malnutrition P05												
53) Disorders Related to Short Gestation and Low Birth Weight P07	12	2	1	3	3	3	195.6	191.6	102.5	193.5	299.1	192.2
54) Disorders Related to Long Gestation and High Birth Weight P08												
55) Birth Trauma P10-P15												
56) Intrauterine Hypoxia and Birth Asphyxia P20-P21												
57) Respiratory Distress of Newborn P22	1					1	16.3					64.1
58) Congenital Pneumonia P23												
59) Neonatal Aspiration Syndromes P24												
60) Interstitial Emphysema and Related Conditions P25												
61) Pulmonary Hemorrhage P26	1					1	16.3					64.1
62) Chronic Respiratory Disease P27												
63) Atelectasis P28.0-P28.1	1					1	16.3					64.1
64) Other Respiratory Conditions in the Perinatal Period P28.2-P28.9												
65) Bacterial Sepsis of Newborn P36	2			1		1	32.6			64.5		64.1
66) Omphalitis of Newborn With or Without Mild Hemorrhage P38												
67) Other Infections Specific to the Perinatal Period P35,P37,P39	1					1	16.3					64.1
68) Neonatal Hemorrhage P50-P52,P54	2	1		1			32.6	95.8		64.5		
69) Hemorrhagic Disease of Newborn P53												
70) Hemolytic Disease of Newborn Due to Isoimmunization and Other Perinatal Jaundice P55-P59												
71) Hematological Disorders P60-P61												
72) Syndrome of Infant of a Diabetic Mother and Neonatal Diabetes Mellitus P70.0-P70.2												
73) Necrotizing Enterocolitis of Newborn P77												
74) Hydrops Fetalis Not Due to Hemolytic Disease P83.2												
75) Other Conditions in the Perinatal Period ..... Residual of P29-P96	3		2			1	48.9		204.9			64.1
76) Congenital Malformations, Deformations, and Chromosomal Abnormalities Q00-Q99	11	1	5	3		2	179.3	95.8	512.3	193.5		128.1
77) Sudden Infant Death Syndrome R95	4	4					65.2	383.1				
78) Symptoms, Signs, and Abnormal Clinical Findings R00-R94,R96-R99	3	1			1	1	48.9	95.8			99.7	64.1
79) All Other Diseases Not Previously Listed ..... F01-H57 and L00-M99												
80) Unintentional Injury (Accidents) V01-X59	3			1		2	48.9			64.5		128.1
81) Intentional Harm By Assault (Homicide) U01, X85-Y09	1					1	16.3					64.1
82) Complications of Medical and Surgical Care Y40-Y84												
83) Other External Causes Y10-Y36												

NOTE: Rows 46-75, ICD Codes P00-P96, Comprise Certain Conditions Originating In The Perinatal Period In The 130-Row Listings And Are a Rankable Cause In The Total Deaths Listings.

TABLE 12
RESIDENT INFANT DEATHS TO TEENAGE MOTHERS AGES 10-19
BY PLANNING DISTRICT AND CITY OR COUNTY
VIRGINIA, 1998-2012

PLANNING DISTRICT	YEAR														
CITY / COUNTY	1998	1999	2000	2001	2002	2003	2004	2005	2006	2007	2008	2009	2010	2011	2012
COMMONWEALTH OF VIRGINIA	117	112	91	98	92	108	96	106	105	94	86	74	73	62	53
PLANNING DISTRICT 1	4	2	1		3		2			2		1	2	2	1
LEE COUNTY	2	1			1					1		1			
SCOTT COUNTY													1	2	1
WISE COUNTY	2	1	1		1		2			1			1		
NORTON CITY					1										
PLANNING DISTRICT 2		2	1		2	1	1	1			1	1	1		1
BUCHANAN COUNTY							1				1				
DICKENSON COUNTY		1													
RUSSELL COUNTY					1			1				1	1		
TAZEWELL COUNTY		1	1		1	1									1
PLANNING DISTRICT 3	3	2	2	1		2	1	1		1	1	1	3		4
BLAND COUNTY													1		
CARROLL COUNTY		1					1					1			
GRAYSON COUNTY	1					2		1		1					
SMYTH COUNTY		1									1				
WASHINGTON COUNTY	1												2		2
WYTHE COUNTY	1		1												1
BRISTOL CITY															1
GALAX CITY			1	1											
PLANNING DISTRICT 4	4	4	1	4			1	2	2	1		1		2	
FLOYD COUNTY	1								1			1			
GILES COUNTY	1	2		1											
MONTGOMERY COUNTY		1		2				2		1				1	
PULASKI COUNTY	1	1		1			1								
RADFORD CITY	1		1						1					1	
PLANNING DISTRICT 5	4	5	5	2	1	6	2	6	3	4	4	10	2	5	3
ALLEGHANY COUNTY															
BOTETOURT COUNTY		1					1	1				1		1	
CRAIG COUNTY												1			
ROANOKE COUNTY		1	2												
COVINGTON CITY										1					
ROANOKE CITY	3	2	2	2	1	6	1	4	3	3	4	7	1	4	2
SALEM CITY	1	1	1					1				1	1		1
PLANNING DISTRICT 6	5	2	1	3	2	3	6	2	6	2	1	1	1	1	2
AUGUSTA COUNTY	1	1			1		1								
BATH COUNTY															
HIGHLAND COUNTY															
ROCKBRIDGE COUNTY	1	1					1					1			1
ROCKINGHAM COUNTY	1		1			1	2	1		1					
BUENA VISTA CITY						1			1						
HARRISONBURG CITY				2			2	1	3	1	1		1		
LEXINGTON CITY									1						
STAUNTON CITY	1			1										1	
WAYNESBORO CITY	1				1	1			1						1
PLANNING DISTRICT 7	5	5	1	2	1	4	1	5		2	1	2		1	4
CLARKE COUNTY		2													
FREDERICK COUNTY			1					1		1					
PAGE COUNTY		1		1	1	3				1		1			1
SHENANDOAH COUNTY	2					1	1	1							
WARREN COUNTY	1			1							1	1		1	3
WINCHESTER CITY	2	2						3							
PLANNING DISTRICT 8	12	12	8	13	2	8	13	7	15	14	6	10	10	5	4
ARLINGTON COUNTY		1				1		1	1	1			1		
FAIRFAX COUNTY	3	2	1	3	1	2	7	3	5	3	4	7	1	3	1
LOUDOUN COUNTY	2	1	2			1		1		1	1				
PRINCE WILLIAM COUNTY	6	5	3	9		3	4	1	7	7	1	3	7	2	2
ALEXANDRIA CITY		2		1		1	1	1	1				1		
FAIRFAX CITY		1	1												
FALLS CHURCH CITY															
MANASSAS CITY	1		1		1		1		1						
MANASSAS PARK CITY										2					1
PLANNING DISTRICT 9			2		1		2	1	2	1		2	3	1	1
CULPEPER COUNTY					1							1			
FAUQUIER COUNTY			2				1						3		
MADISON COUNTY									1			1			
ORANGE COUNTY							1		1	1				1	1
RAPPAHANNOCK COUNTY								1							
PLANNING DISTRICT 10		4	2	3	2	3	3	4	7	3	6				
ALBEMARLE COUNTY		2	1		1	1	2	2	2		3				
FLUVANNA COUNTY									1						
GREENE COUNTY			1							2					
LOUISA COUNTY		1						1	1		1				
NELSON COUNTY									1						
CHARLOTTESVILLE CITY		1		3	1	2	1	1	2	1	2				
PLANNING DISTRICT 11	6	2	1	5	2	6	2	1	3	2	1	2	1	3	2
AMHERST COUNTY			1												
APPOMATTOX COUNTY	2					1			1						
BEDFORD COUNTY	1													1	1
CAMPBELL COUNTY	2			1		2	1	1				1	1	1	1
BEDFORD CITY						2	1								
LYNCHBURG CITY	1	2		4	2	1			2	2	1	1		1	

[continued]

TABLE 12
RESIDENT INFANT DEATHS TO TEENAGE MOTHERS AGES 10-19
BY PLANNING DISTRICT AND CITY OR COUNTY
VIRGINIA, 1998-2012

PLANNING DISTRICT	YEAR														
CITY / COUNTY	1998	1999	2000	2001	2002	2003	2004	2005	2006	2007	2008	2009	2010	2011	2012
COMMONWEALTH OF VIRGINIA	117	112	91	98	92	108	96	106	105	94	86	74	73	62	53
PLANNING DISTRICT 12	1	5	9	5	3	6	3	5	4	3	6	1	3	2	3
FRANKLIN COUNTY		1	1		1				1	1	3				1
HENRY COUNTY					1	2	1			1	1		2		1
PATRICK COUNTY						1									
PITTSYLVANIA COUNTY	1		5		1	2		2			2				
DANVILLE CITY		4	2	4		1	1	2	3	1		1	1	2	1
MARTINSVILLE CITY			1	1			1	1							
PLANNING DISTRICT 13		1			5	3	3	5	1	1	1	2	1	3	
BRUNSWICK COUNTY					3	2		1						1	
HALIFAX COUNTY		1			1	1	2	2	1	1	1		1		
MECKLENBURG COUNTY					1		1	2				2		2	
PLANNING DISTRICT 14	4	4	2		2	3		1	2	3	1	1	1	3	2
AMELIA COUNTY		1	1												
BUCKINGHAM COUNTY	1	1				1									
CHARLOTTE COUNTY										1					
CUMBERLAND COUNTY													1	1	
LUNENBURG COUNTY						1			1						
NOTTOWAY COUNTY	1		1		1	1				1	1	1		2	2
PRINCE EDWARD COUNTY	2	2			1			1	1	1					
PLANNING DISTRICT 15	9	13	9	20	16	18	16	17	13	8	17	14	10	7	3
CHARLES CITY COUNTY							1								
CHESTERFIELD COUNTY	2	1		1	1	3	3	4	1		6	1	1	2	2
GOOCHLAND COUNTY				1											
HANOVER COUNTY				1	1	1	1			1		1		1	
HENRICO COUNTY	2	5		5	2	1	2	5	2		7	3	2	2	
NEW KENT COUNTY		1			1										
POWHATAN COUNTY													1		
RICHMOND CITY	5	6	9	12	11	13	9	8	10	7	4	9	6	2	1
PLANNING DISTRICT 16	7	1	1	5		7	1	3	6	7	7	2	2	1	
CAROLINE COUNTY	2			1											
KING GEORGE COUNTY									1				1		
SPOTSYLVANIA COUNTY	1	1		2		2	1	2	2	5	1	2	1	1	
STAFFORD COUNTY	4		1	2		1			2	2	2				
FREDERICKSBURG CITY						4		1	1		4				
PLANNING DISTRICT 17	1		1	2	1	1	1	2	2	1	1		1	1	
LANCASTER COUNTY			1					1					1		
NORTHUMBERLAND COUNTY	1													1	
RICHMOND COUNTY							1								
WESTMORELAND COUNTY				2	1	1		1	2	1	1				
PLANNING DISTRICT 18		1	1	1	2			1	1	1	2		1		
ESSEX COUNTY			1								1				
GLOUCESTER COUNTY									1						
KING AND QUEEN COUNTY								1							
KING WILLIAM COUNTY		1			1						1				
MATHEWS COUNTY				1									1		
MIDDLESEX COUNTY					1					1					
PLANNING DISTRICT 19	6	1	3	2	5	1	5	6	1	7	2	1	2	6	5
DINWIDDIE COUNTY	1						1			1		1			2
GREENSVILLE COUNTY															
PRINCE GEORGE COUNTY			1				1								
SURRY COUNTY															
SUSSEX COUNTY	1				1		1	1							
COLONIAL HEIGHTS CITY									1	1					
EMPORIA CITY					1										
HOPEWELL CITY					3		1	2		1	1		1	3	1
PETERSBURG CITY	4	1	2	2		1	1	3		4	1		1	3	2
PLANNING DISTRICT 20	35	29	28	16	25	28	21	23	24	21	16	13	18	9	9
ISLE OF WIGHT COUNTY							3				1				
SOUTHAMPTON COUNTY									1			1	1		
CHESAPEAKE CITY	2	5	5	6	5	3	4	3	3	4	4	2	3		2
FRANKLIN CITY				1			1		1						
NORFOLK CITY	15	17	12	5	8	13	8	9	7	9	4	4	6	4	2
PORTSMOUTH CITY	7	1	4	4	4	2	4	5	2		5	3	3	1	1
SUFFOLK CITY	2	1	1			7		2	1	1	1		1	2	1
VIRGINIA BEACH CITY	9	5	6		8	3	1	4	9	7	1	3	4	2	3
PLANNING DISTRICT 21	10	17	12	12	16	8	11	12	11	9	7	9	10	10	9
JAMES CITY COUNTY				1		1		1	1						
YORK COUNTY		1		2			1		1					2	
HAMPTON CITY	3	3	1	2	3	2	4	3	6	1	1	3	3	3	1
NEWPORT NEWS CITY	7	13	11	7	12	5	5	7	3	7	5	5	7	5	8
POQUOSON CITY							1								
WILLIAMSBURG CITY					1			1		1	1	1			
PLANNING DISTRICT 22	1			2	1		1	1	2	1	5		1		
ACCOMACK COUNTY	1			2				1	2	1	4		1		
NORTHAMPTON COUNTY					1		1				1				
PLANNING DISTRICT 23	45	46	40	28	41	36	32	35	35	30	23	22	28	19	18
UNKNOWN VA CITY OR COUNTY															

NOTE: PLANNING DISTRICT 23, THE HAMPTON ROADS PLANNING DISTRICT, IS THE AGGREGATE OF PLANNING DISTRICTS 20 AND 21.

TEENAGE INFANT DEATH RATES PER 1,000 LIVE BIRTHS BY EQUAL COUNT HEALTH DISTRICT GROUPS VIRGINIA, 2012

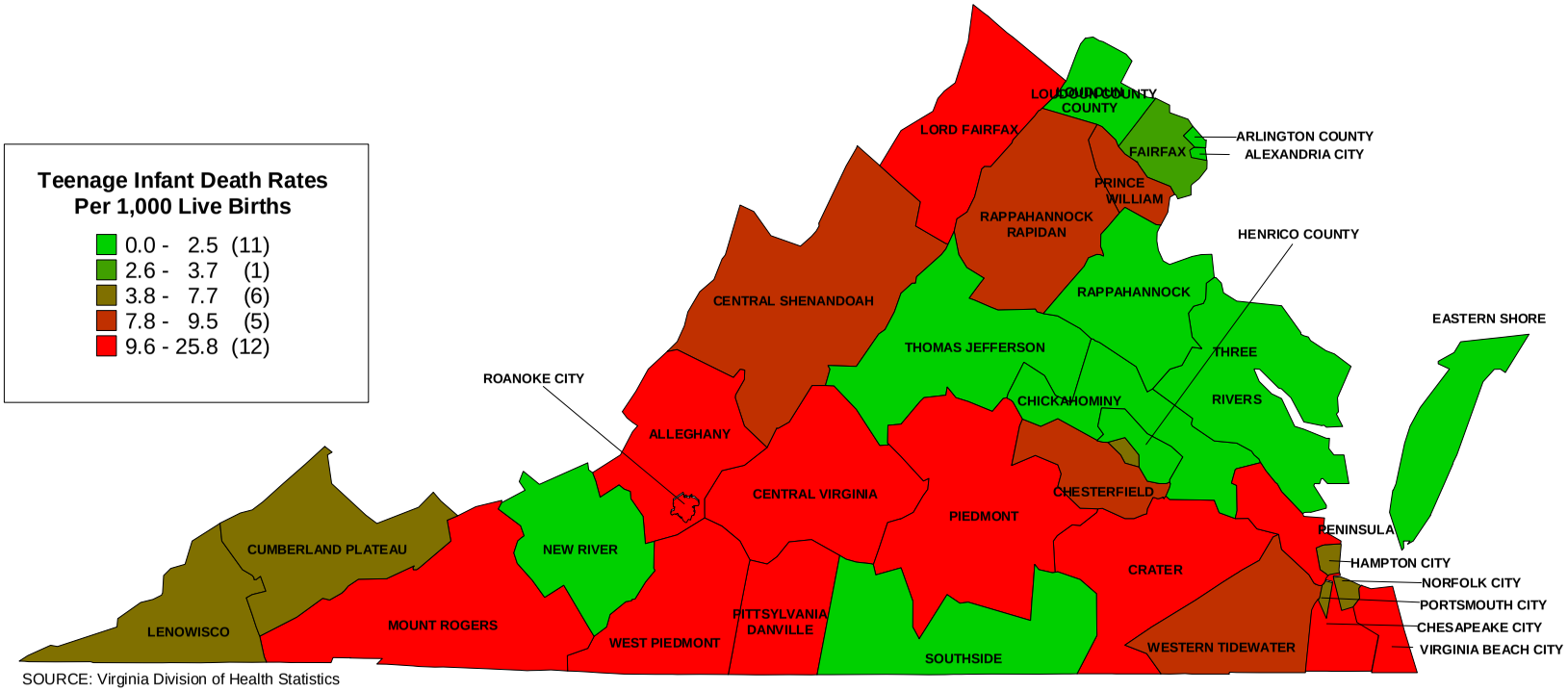

SOURCE: Virginia Division of Health Statistics

TEENAGE PERINATAL RATES PER 1,000 PERINATAL BASE BY EQUAL COUNT HEALTH DISTRICT GROUPS VIRGINIA, 2012

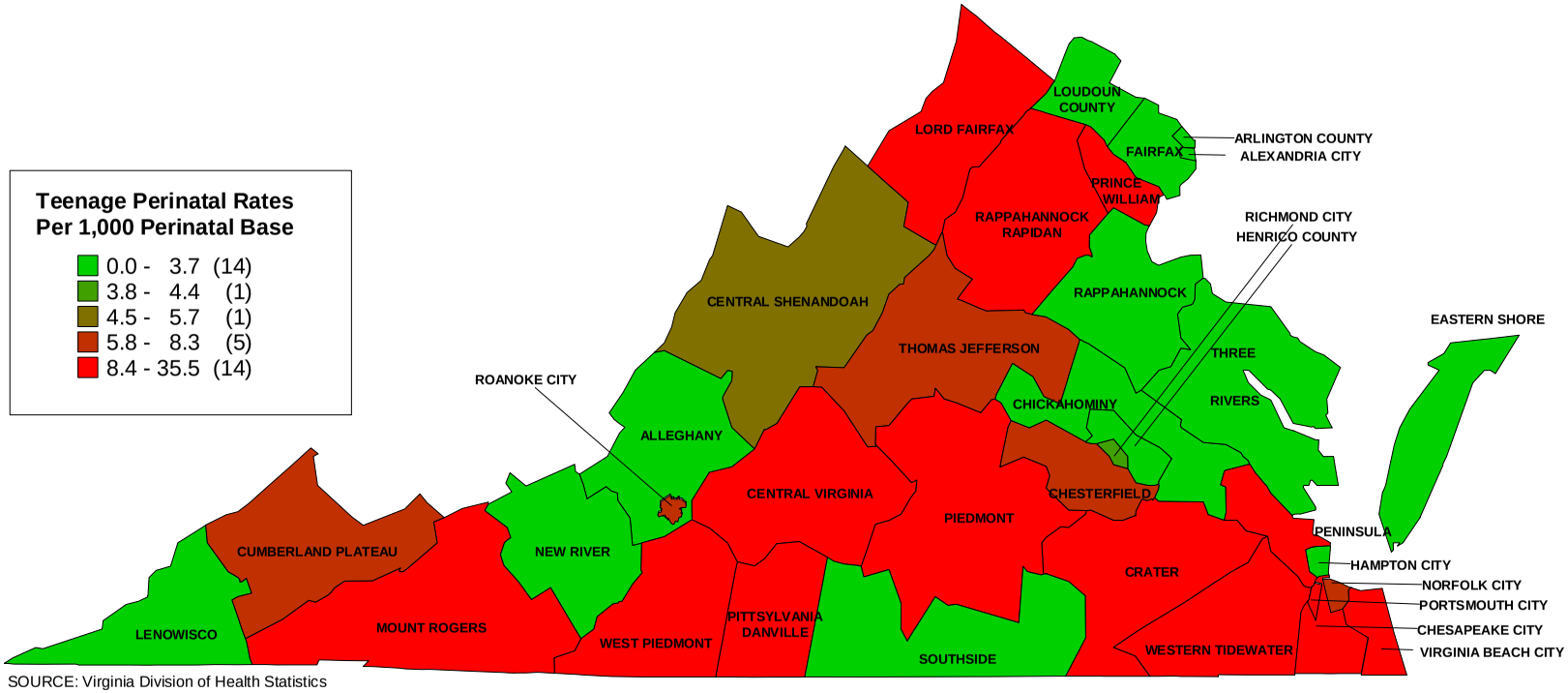

SOURCE: Virginia Division of Health Statistics

CHART 1
TEENAGE INFANT DEATHS AND INFANT DEATH RATES PER 1,000 LIVE BIRTHS BY AGE OF INFANT AT DEATH VIRGINIA, 1996-2012

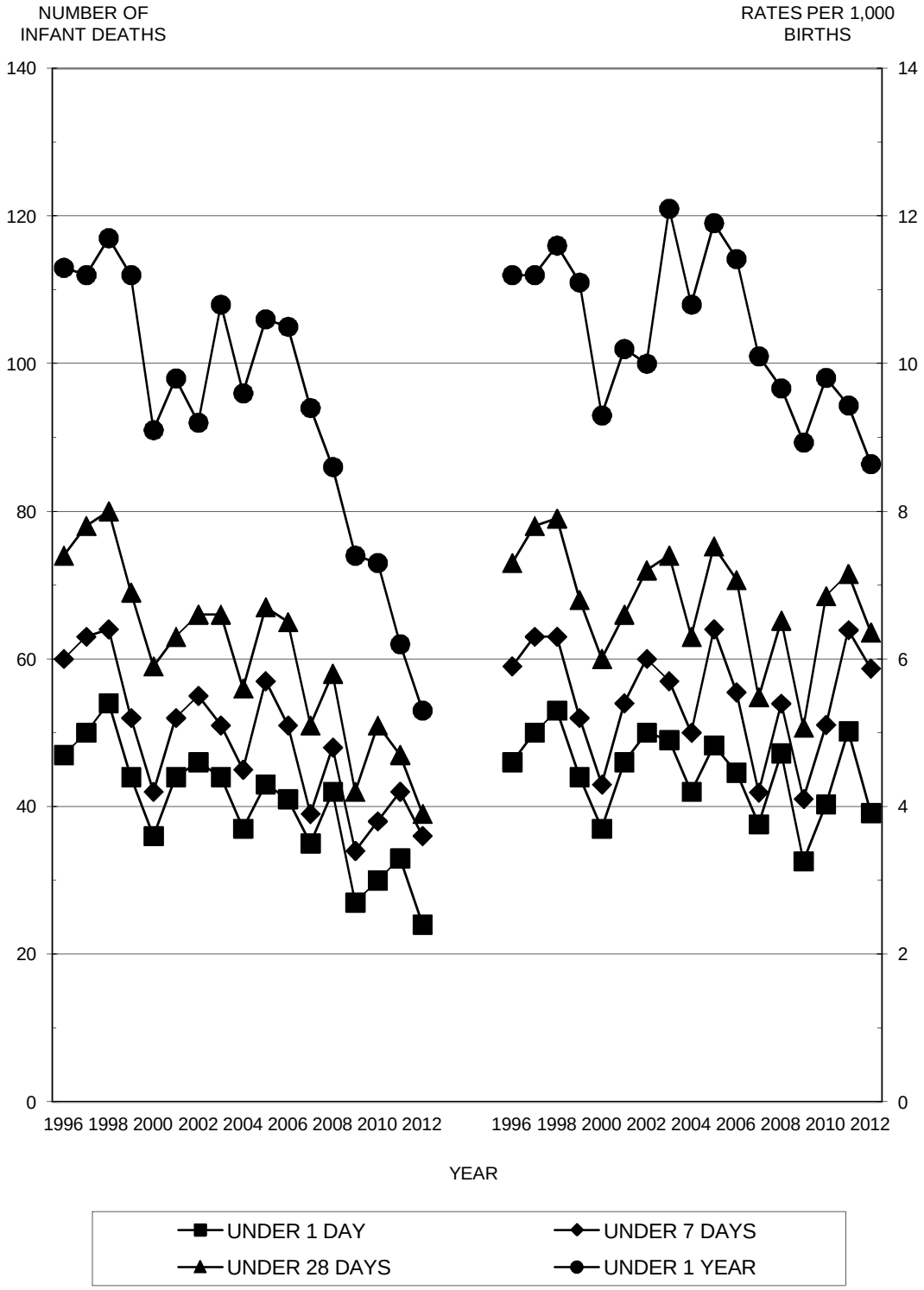

Source: Virginia Division of Health Statistics

CHART 2
TEENAGE INFANT DEATHS AND INFANT DEATH RATES PER 1,000 LIVE BIRTHS BY RACE OF INFANT AT DEATH
VIRGINIA, 1996-2012

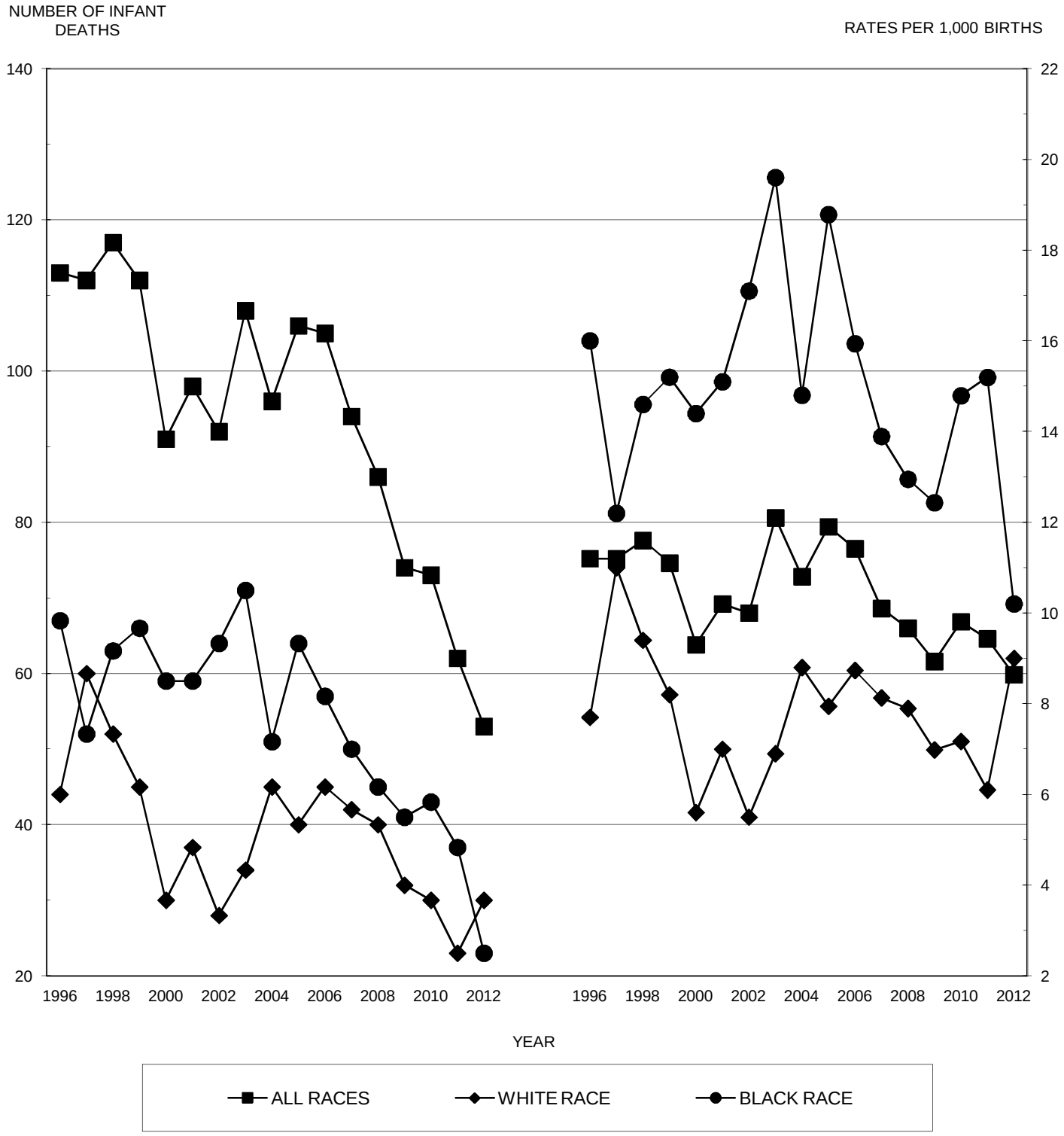

Source: Virginia Division of Health Statistics

CHAPTER VII

RESIDENT TEENAGE TOTAL DEATHS

Highlights

- In 2012, there were a total of 304 deaths with a rate of 28.7 per 100,000 total teen population.
- Unintentional injuries were the leading cause of teen deaths in 2012 with 99 deaths. Motor vehicle accidents accounted for more than 68% of those deaths.
- The second leading cause of teen deaths in 2012 was suicide with 51 deaths.
- The third leading cause of teen deaths in 2012 was homicide & legal intervention with 31 deaths.

TABLE 1
RESIDENT TEENAGE DEATHS BY AGE AND RACE OF DECEDENT
BY PLANNING DISTRICT AND CITY OR COUNTY
VIRGINIA, 2012

PLANNING DISTRICT AND CITY/COUNTY	RACE	RESIDENT TEENAGE DEATHS	AGE OF DECEDENT									
			AGE 10	AGE 11	AGE 12	AGE 13	AGE 14	AGE 15	AGE 16	AGE 17	AGE 18	AGE 19
COMMONWEALTH OF VIRGINIA	TOTAL	304	12	11	9	21	21	22	31	49	55	73
	WHITE	202	10	8	5	13	14	17	25	30	34	46
	BLACK	97	2	3	3	8	6	4	5	18	21	27
	OTHER	5			1		1	1	1	1		
PLANNING DISTRICT 1	TOTAL	10			1		1	3	1	2	1	1
	WHITE	9			1		1	3	1	2		1
	BLACK	1									1	
	OTHER											
LEE COUNTY	TOTAL	3						1		1		1
	WHITE	3						1		1		1
	BLACK											
	OTHER											
SCOTT COUNTY	TOTAL	1					1					
	WHITE	1					1					
	BLACK											
	OTHER											
WISE COUNTY	TOTAL	6			1			2	1	1	1	
	WHITE	5			1			2	1	1		
	BLACK	1									1	
	OTHER											
NORTON CITY	TOTAL											
	WHITE											
	BLACK											
	OTHER											
PLANNING DISTRICT 2	TOTAL	7				1	1			2		3
	WHITE	7				1	1			2		3
	BLACK											
	OTHER											
BUCHANAN COUNTY	TOTAL	2					1			1		
	WHITE	2					1			1		
	BLACK											
	OTHER											
DICKENSON COUNTY	TOTAL											
	WHITE											
	BLACK											
	OTHER											
RUSSELL COUNTY	TOTAL	1								1		
	WHITE	1								1		
	BLACK											
	OTHER											
TAZEWELL COUNTY	TOTAL	4				1						3
	WHITE	4				1						3
	BLACK											
	OTHER											
PLANNING DISTRICT 3	TOTAL	5			1					1	1	2
	WHITE	5			1					1	1	2
	BLACK											
	OTHER											
BLAND COUNTY	TOTAL											
	WHITE											
	BLACK											
	OTHER											
CARROLL COUNTY	TOTAL	1										1
	WHITE	1										1
	BLACK											
	OTHER											
GRAYSON COUNTY	TOTAL											
	WHITE											
	BLACK											
	OTHER											
SMYTH COUNTY	TOTAL	1								1		
	WHITE	1								1		
	BLACK											
	OTHER											
WASHINGTON COUNTY	TOTAL	3			1						1	1
	WHITE	3			1						1	1
	BLACK											
	OTHER											
WYTHE COUNTY	TOTAL											
	WHITE											
	BLACK											
	OTHER											
BRISTOL CITY	TOTAL											
	WHITE											
	BLACK											
	OTHER											
GALAX CITY	TOTAL											
	WHITE											
	BLACK											
	OTHER											
PLANNING DISTRICT 4	TOTAL	6				1			1		3	1
	WHITE	6				1			1		3	1
	BLACK											
	OTHER											

TABLE 1
RESIDENT TEENAGE DEATHS BY AGE AND RACE OF DECEDENT
BY PLANNING DISTRICT AND CITY OR COUNTY
VIRGINIA, 2012

PLANNING DISTRICT AND CITY/COUNTY	RACE	RESIDENT TEENAGE DEATHS	AGE OF DECEDENT									
			AGE 10	AGE 11	AGE 12	AGE 13	AGE 14	AGE 15	AGE 16	AGE 17	AGE 18	AGE 19
COMMONWEALTH OF VIRGINIA	TOTAL	304	12	11	9	21	21	22	31	49	55	73
	WHITE	202	10	8	5	13	14	17	25	30	34	46
	BLACK	97	2	3	3	8	6	4	5	18	21	27
	OTHER	5			1		1	1	1	1		
FLOYD COUNTY	TOTAL											
	WHITE											
	BLACK											
	OTHER											
GILES COUNTY	TOTAL											
	WHITE											
	BLACK											
	OTHER											
MONTGOMERY COUNTY	TOTAL	2				1					1	
	WHITE	2				1					1	
	BLACK											
	OTHER											
PULASKI COUNTY	TOTAL	4							1		2	1
	WHITE	4							1		2	1
	BLACK											
	OTHER											
RADFORD CITY	TOTAL											
	WHITE											
	BLACK											
	OTHER											
PLANNING DISTRICT 5	TOTAL	14								2	4	8
	WHITE	11								1	4	6
	BLACK	3								1		2
	OTHER											
ALLEGHANY COUNTY	TOTAL	2										2
	WHITE	1										1
	BLACK	1										1
	OTHER											
BOTETOURT COUNTY	TOTAL											
	WHITE											
	BLACK											
	OTHER											
CRAIG COUNTY	TOTAL											
	WHITE											
	BLACK											
	OTHER											
ROANOKE COUNTY	TOTAL	6								1	2	3
	WHITE	6								1	2	3
	BLACK											
	OTHER											
COVINGTON CITY	TOTAL											
	WHITE											
	BLACK											
	OTHER											
ROANOKE CITY	TOTAL	4								1		3
	WHITE	2										2
	BLACK	2								1		1
	OTHER											
SALEM CITY	TOTAL	2									2	
	WHITE	2									2	
	BLACK											
	OTHER											
PLANNING DISTRICT 6	TOTAL	9	1	2					1	2	2	1
	WHITE	8	1	2					1	2	1	1
	BLACK	1									1	
	OTHER											
AUGUSTA COUNTY	TOTAL	5	1	1						2	1	
	WHITE	5	1	1						2	1	
	BLACK											
	OTHER											
BATH COUNTY	TOTAL											
	WHITE											
	BLACK											
	OTHER											
HIGHLAND COUNTY	TOTAL											
	WHITE											
	BLACK											
	OTHER											
ROCKBRIDGE COUNTY	TOTAL											
	WHITE											
	BLACK											
	OTHER											
ROCKINGHAM COUNTY	TOTAL	3		1					1			1
	WHITE	3		1					1			1
	BLACK											
	OTHER											
BUENA VISTA CITY	TOTAL											
	WHITE											
	BLACK											
	OTHER											

TABLE 1
RESIDENT TEENAGE DEATHS BY AGE AND RACE OF DECEDENT
BY PLANNING DISTRICT AND CITY OR COUNTY
VIRGINIA, 2012

PLANNING DISTRICT AND CITY/COUNTY	RACE	RESIDENT TEENAGE DEATHS	AGE OF DECEDENT									
			AGE 10	AGE 11	AGE 12	AGE 13	AGE 14	AGE 15	AGE 16	AGE 17	AGE 18	AGE 19
COMMONWEALTH OF VIRGINIA	TOTAL	304	12	11	9	21	21	22	31	49	55	73
	WHITE	202	10	8	5	13	14	17	25	30	34	46
	BLACK	97	2	3	3	8	6	4	5	18	21	27
	OTHER	5			1		1	1	1	1		
HARRISONBURG CITY	TOTAL											
	WHITE											
	BLACK											
	OTHER											
LEXINGTON CITY	TOTAL											
	WHITE											
	BLACK											
	OTHER											
STAUNTON CITY	TOTAL	1									1	
	WHITE											
	BLACK	1									1	
	OTHER											
WAYNESBORO CITY	TOTAL											
	WHITE											
	BLACK											
	OTHER											
PLANNING DISTRICT 7	TOTAL	13	1	1		2	3	1	1	2	1	1
	WHITE	13	1	1		2	3	1	1	2	1	1
	BLACK											
	OTHER											
CLARKE COUNTY	TOTAL											
	WHITE											
	BLACK											
	OTHER											
FREDERICK COUNTY	TOTAL	7	1			2	1	1		1	1	
	WHITE	7	1			2	1	1		1	1	
	BLACK											
	OTHER											
PAGE COUNTY	TOTAL	2					1					1
	WHITE	2					1					1
	BLACK											
	OTHER											
SHENANDOAH COUNTY	TOTAL	1					1					
	WHITE	1					1					
	BLACK											
	OTHER											
WARREN COUNTY	TOTAL	1							1			
	WHITE	1							1			
	BLACK											
	OTHER											
WINCHESTER CITY	TOTAL	2		1						1		
	WHITE	2		1						1		
	BLACK											
	OTHER											
PLANNING DISTRICT 8	TOTAL	45	1	1	1	4	4	3	6	6	10	9
	WHITE	31	1	1	1	3	2	2	5	3	5	8
	BLACK	10				1	1			2	5	1
	OTHER	4					1	1	1	1		
ARLINGTON COUNTY	TOTAL											
	WHITE											
	BLACK											
	OTHER											
FAIRFAX COUNTY	TOTAL	20		1	1	3	2	3	2	4	2	2
	WHITE	15		1	1	2	1	2	2	2	2	2
	BLACK	2				1				1		
	OTHER	3					1	1		1		
LOUDOUN COUNTY	TOTAL	8	1				1		2	1		3
	WHITE	5	1						1	1		2
	BLACK	2					1					1
	OTHER	1							1			
PRINCE WILLIAM COUNTY	TOTAL	8				1			1	1	3	2
	WHITE	6				1			1		2	2
	BLACK	2								1	1	
	OTHER											
ALEXANDRIA CITY	TOTAL	6							1		4	1
	WHITE	2							1			1
	BLACK	4									4	
	OTHER											
FAIRFAX CITY	TOTAL											
	WHITE											
	BLACK											
	OTHER											
FALLS CHURCH CITY	TOTAL											
	WHITE											
	BLACK											
	OTHER											
MANASSAS CITY	TOTAL	3					1				1	1
	WHITE	3					1				1	1
	BLACK											
	OTHER											

TABLE 1
RESIDENT TEENAGE DEATHS BY AGE AND RACE OF DECEDENT
BY PLANNING DISTRICT AND CITY OR COUNTY
VIRGINIA, 2012

PLANNING DISTRICT AND CITY/COUNTY	RACE	RESIDENT TEENAGE DEATHS	AGE OF DECEDENT									
			AGE 10	AGE 11	AGE 12	AGE 13	AGE 14	AGE 15	AGE 16	AGE 17	AGE 18	AGE 19
COMMONWEALTH OF VIRGINIA	TOTAL	304	12	11	9	21	21	22	31	49	55	73
	WHITE	202	10	8	5	13	14	17	25	30	34	46
	BLACK	97	2	3	3	8	6	4	5	18	21	27
	OTHER	5			1		1	1	1	1		
MANASSAS PARK CITY	TOTAL											
	WHITE											
	BLACK											
	OTHER											
PLANNING DISTRICT 9	TOTAL	8	1			2			1	2	1	1
	WHITE	7	1			2			1	2	1	
	BLACK	1										1
	OTHER											
CULPEPER COUNTY	TOTAL	1								1		
	WHITE	1								1		
	BLACK											
	OTHER											
FAUQUIER COUNTY	TOTAL	4				1			1	1	1	
	WHITE	4				1			1	1	1	
	BLACK											
	OTHER											
MADISON COUNTY	TOTAL	1				1						
	WHITE	1				1						
	BLACK											
	OTHER											
ORANGE COUNTY	TOTAL	1										1
	WHITE											
	BLACK	1										1
	OTHER											
RAPPAHANNOCK COUNTY	TOTAL	1	1									
	WHITE	1	1									
	BLACK											
	OTHER											
PLANNING DISTRICT 10	TOTAL	10	2	1			2		1	1	2	1
	WHITE	9	2				2		1	1	2	1
	BLACK	1		1								
	OTHER											
ALBEMARLE COUNTY	TOTAL	5					2		1		1	1
	WHITE	5					2		1		1	1
	BLACK											
	OTHER											
FLUVANNA COUNTY	TOTAL	2	1							1		
	WHITE	2	1							1		
	BLACK											
	OTHER											
GREENE COUNTY	TOTAL											
	WHITE											
	BLACK											
	OTHER											
LOUISA COUNTY	TOTAL	2	1								1	
	WHITE	2	1								1	
	BLACK											
	OTHER											
NELSON COUNTY	TOTAL											
	WHITE											
	BLACK											
	OTHER											
CHARLOTTESVILLE CITY	TOTAL	1		1								
	WHITE											
	BLACK	1		1								
	OTHER											
PLANNING DISTRICT 11	TOTAL	16				1	2	2	2	6		3
	WHITE	11					1	2	2	3		3
	BLACK	5				1	1			3		
	OTHER											
AMHERST COUNTY	TOTAL	3					1			1		1
	WHITE	3					1			1		1
	BLACK											
	OTHER											
APPOMATTOX COUNTY	TOTAL											
	WHITE											
	BLACK											
	OTHER											
BEDFORD COUNTY	TOTAL	8						2	2	2		2
	WHITE	8						2	2	2		2
	BLACK											
	OTHER											
CAMPBELL COUNTY	TOTAL	2					1			1		
	WHITE											
	BLACK	2					1			1		
	OTHER											
BEDFORD CITY	TOTAL											
	WHITE											
	BLACK											
	OTHER											

TABLE 1
RESIDENT TEENAGE DEATHS BY AGE AND RACE OF DECEDENT
BY PLANNING DISTRICT AND CITY OR COUNTY
VIRGINIA, 2012

PLANNING DISTRICT AND CITY/COUNTY	RACE	RESIDENT TEENAGE DEATHS	AGE OF DECEDENT									
			AGE 10	AGE 11	AGE 12	AGE 13	AGE 14	AGE 15	AGE 16	AGE 17	AGE 18	AGE 19
COMMONWEALTH OF VIRGINIA	TOTAL	304	12	11	9	21	21	22	31	49	55	73
	WHITE	202	10	8	5	13	14	17	25	30	34	46
	BLACK	97	2	3	3	8	6	4	5	18	21	27
	OTHER	5			1		1	1	1	1		
LYNCHBURG CITY	TOTAL	3				1				2		
	WHITE											
	BLACK	3				1				2		
	OTHER											
PLANNING DISTRICT 12	TOTAL	7					1	1	1	1	1	2
	WHITE	4					1	1	1	1		
	BLACK	3									1	2
	OTHER											
FRANKLIN COUNTY	TOTAL	3					1	1		1		
	WHITE	3					1	1		1		
	BLACK											
	OTHER											
HENRY COUNTY	TOTAL	1									1	
	WHITE											
	BLACK	1									1	
	OTHER											
PATRICK COUNTY	TOTAL											
	WHITE											
	BLACK											
	OTHER											
PITTSYLVANIA COUNTY	TOTAL	1							1			
	WHITE	1							1			
	BLACK											
	OTHER											
DANVILLE CITY	TOTAL											
	WHITE											
	BLACK											
	OTHER											
MARTINSVILLE CITY	TOTAL	2										2
	WHITE											
	BLACK	2										2
	OTHER											
PLANNING DISTRICT 13	TOTAL	3								1	1	1
	WHITE	1									1	
	BLACK	2								1		1
	OTHER											
BRUNSWICK COUNTY	TOTAL											
	WHITE											
	BLACK											
	OTHER											
HALIFAX COUNTY	TOTAL	2								1	1	
	WHITE	1									1	
	BLACK	1								1		
	OTHER											
MECKLENBURG COUNTY	TOTAL	1										1
	WHITE											
	BLACK	1										1
	OTHER											
PLANNING DISTRICT 14	TOTAL	9		1			1			2	1	4
	WHITE	7					1			1	1	4
	BLACK	2		1						1		
	OTHER											
AMELIA COUNTY	TOTAL	2									1	1
	WHITE	2									1	1
	BLACK											
	OTHER											
BUCKINGHAM COUNTY	TOTAL	1								1		
	WHITE											
	BLACK	1								1		
	OTHER											
CHARLOTTE COUNTY	TOTAL	2		1								1
	WHITE	1										1
	BLACK	1		1								
	OTHER											
CUMBERLAND COUNTY	TOTAL	1										1
	WHITE	1										1
	BLACK											
	OTHER											
LUNENBURG COUNTY	TOTAL											
	WHITE											
	BLACK											
	OTHER											
NOTTOWAY COUNTY	TOTAL	1					1					
	WHITE	1					1					
	BLACK											
	OTHER											
PRINCE EDWARD COUNTY	TOTAL	2								1		1
	WHITE	2								1		1
	BLACK											
	OTHER											

TABLE 1
RESIDENT TEENAGE DEATHS BY AGE AND RACE OF DECEDENT
BY PLANNING DISTRICT AND CITY OR COUNTY
VIRGINIA, 2012

PLANNING DISTRICT AND CITY/COUNTY	RACE	RESIDENT TEENAGE DEATHS	AGE OF DECEDENT									
			AGE 10	AGE 11	AGE 12	AGE 13	AGE 14	AGE 15	AGE 16	AGE 17	AGE 18	AGE 19
COMMONWEALTH OF VIRGINIA	TOTAL	304	12	11	9	21	21	22	31	49	55	73
	WHITE	202	10	8	5	13	14	17	25	30	34	46
	BLACK	97	2	3	3	8	6	4	5	18	21	27
	OTHER	5			1		1	1	1	1		
PLANNING DISTRICT 15	TOTAL	48	1	3	2	2	3	7	4	6	8	12
	WHITE	20		2	1		1	4	1	1	5	5
	BLACK	27	1	1		2	2	3	3	5	3	7
	OTHER	1			1							
CHARLES CITY COUNTY	TOTAL											
	WHITE											
	BLACK											
	OTHER											
CHESTERFIELD COUNTY	TOTAL	12					2	3		2	2	3
	WHITE	7					1	2			2	2
	BLACK	5					1	1		2		1
	OTHER											
GOOCHLAND COUNTY	TOTAL											
	WHITE											
	BLACK											
	OTHER											
HANOVER COUNTY	TOTAL	5			1			1	1		1	1
	WHITE	5			1			1	1		1	1
	BLACK											
	OTHER											
HENRICO COUNTY	TOTAL	15	1	2	1	2		2	1		2	4
	WHITE	6		1				1			2	2
	BLACK	8	1	1		2		1	1			2
	OTHER	1			1							
NEW KENT COUNTY	TOTAL	1								1		
	WHITE	1								1		
	BLACK											
	OTHER											
POWHATAN COUNTY	TOTAL											
	WHITE											
	BLACK											
	OTHER											
RICHMOND CITY	TOTAL	15		1			1	1	2	3	3	4
	WHITE	1		1								
	BLACK	14					1	1	2	3	3	4
	OTHER											
PLANNING DISTRICT 16	TOTAL	12		1		2		1	2	2	2	2
	WHITE	11		1		2		1	2	2	2	1
	BLACK	1										1
	OTHER											
CAROLINE COUNTY	TOTAL											
	WHITE											
	BLACK											
	OTHER											
KING GEORGE COUNTY	TOTAL											
	WHITE											
	BLACK											
	OTHER											
SPOTSYLVANIA COUNTY	TOTAL	5							1	2	1	1
	WHITE	5							1	2	1	1
	BLACK											
	OTHER											
STAFFORD COUNTY	TOTAL	7		1		2		1	1		1	1
	WHITE	6		1		2		1	1		1	
	BLACK	1										1
	OTHER											
FREDERICKSBURG CITY	TOTAL											
	WHITE											
	BLACK											
	OTHER											
PLANNING DISTRICT 17	TOTAL	2					1					1
	WHITE	2					1					1
	BLACK											
	OTHER											
LANCASTER COUNTY	TOTAL	1										1
	WHITE	1										1
	BLACK											
	OTHER											
NORTHUMBERLAND COUNTY	TOTAL											
	WHITE											
	BLACK											
	OTHER											
RICHMOND COUNTY	TOTAL											
	WHITE											
	BLACK											
	OTHER											
WESTMORELAND COUNTY	TOTAL	1					1					
	WHITE	1					1					
	BLACK											
	OTHER											

TABLE 1
RESIDENT TEENAGE DEATHS BY AGE AND RACE OF DECEDENT
BY PLANNING DISTRICT AND CITY OR COUNTY
VIRGINIA, 2012

PLANNING DISTRICT AND CITY/COUNTY	RACE	RESIDENT TEENAGE DEATHS	AGE OF DECEDENT									
			AGE 10	AGE 11	AGE 12	AGE 13	AGE 14	AGE 15	AGE 16	AGE 17	AGE 18	AGE 19
COMMONWEALTH OF VIRGINIA	TOTAL	304	12	11	9	21	21	22	31	49	55	73
	WHITE	202	10	8	5	13	14	17	25	30	34	46
	BLACK	97	2	3	3	8	6	4	5	18	21	27
	OTHER	5			1		1	1	1	1		
PLANNING DISTRICT 18	TOTAL	5		1						2	1	1
	WHITE	3		1						1		1
	BLACK	2								1	1	
	OTHER											
ESSEX COUNTY	TOTAL											
	WHITE											
	BLACK											
	OTHER											
GLOUCESTER COUNTY	TOTAL	2		1								1
	WHITE	2		1								1
	BLACK											
	OTHER											
KING AND QUEEN COUNTY	TOTAL	1									1	
	WHITE											
	BLACK	1									1	
	OTHER											
KING WILLIAM COUNTY	TOTAL	1								1		
	WHITE											
	BLACK	1								1		
	OTHER											
MATHEWS COUNTY	TOTAL	1								1		
	WHITE	1								1		
	BLACK											
	OTHER											
MIDDLESEX COUNTY	TOTAL											
	WHITE											
	BLACK											
	OTHER											
PLANNING DISTRICT 19	TOTAL	14	1		1			2		1	4	5
	WHITE	7	1					1			2	3
	BLACK	7			1			1		1	2	2
	OTHER											
DINWIDDIE COUNTY	TOTAL	4						1			1	2
	WHITE	2						1				1
	BLACK	2									1	1
	OTHER											
GREENSVILLE COUNTY	TOTAL	2									2	
	WHITE	2									2	
	BLACK											
	OTHER											
PRINCE GEORGE COUNTY	TOTAL	5	1		1					1		2
	WHITE	3	1									2
	BLACK	2			1					1		
	OTHER											
SURRY COUNTY	TOTAL	1									1	
	WHITE											
	BLACK	1									1	
	OTHER											
SUSSEX COUNTY	TOTAL											
	WHITE											
	BLACK											
	OTHER											
COLONIAL HEIGHTS CITY	TOTAL	1						1				
	WHITE											
	BLACK	1						1				
	OTHER											
EMPORIA CITY	TOTAL											
	WHITE											
	BLACK											
	OTHER											
HOPEWELL CITY	TOTAL											
	WHITE											
	BLACK											
	OTHER											
PETERSBURG CITY	TOTAL	1										1
	WHITE											
	BLACK	1										1
	OTHER											
PLANNING DISTRICT 20	TOTAL	36	3		3	4	1	1	4	5	7	8
	WHITE	17	2		1	1		1	4	4	3	1
	BLACK	19	1		2	3	1			1	4	7
	OTHER											
ISLE OF WIGHT COUNTY	TOTAL	1									1	
	WHITE	1									1	
	BLACK											
	OTHER											
SOUTHAMPTON COUNTY	TOTAL	1				1						
	WHITE											
	BLACK	1				1						
	OTHER											

TABLE 1
RESIDENT TEENAGE DEATHS BY AGE AND RACE OF DECEDENT
BY PLANNING DISTRICT AND CITY OR COUNTY
VIRGINIA, 2012

PLANNING DISTRICT AND CITY/COUNTY	RACE	RESIDENT TEENAGE DEATHS	AGE OF DECEDENT									
			AGE 10	AGE 11	AGE 12	AGE 13	AGE 14	AGE 15	AGE 16	AGE 17	AGE 18	AGE 19
COMMONWEALTH OF VIRGINIA	TOTAL	304	12	11	9	21	21	22	31	49	55	73
	WHITE	202	10	8	5	13	14	17	25	30	34	46
	BLACK	97	2	3	3	8	6	4	5	18	21	27
	OTHER	5			1		1	1	1	1		
CHESAPEAKE CITY	TOTAL	10	1		1		1		2		3	2
	WHITE	4							2		2	
	BLACK	6	1		1		1				1	2
	OTHER											
FRANKLIN CITY	TOTAL											
	WHITE											
	BLACK											
	OTHER											
NORFOLK CITY	TOTAL	10			1	1		1		1	3	3
	WHITE	2						1		1		
	BLACK	8			1	1					3	3
	OTHER											
PORTSMOUTH CITY	TOTAL	2								1		1
	WHITE											
	BLACK	2								1		1
	OTHER											
SUFFOLK CITY	TOTAL	2	1			1						
	WHITE	1	1									
	BLACK	1				1						
	OTHER											
VIRGINIA BEACH CITY	TOTAL	10	1		1	1			2	3		2
	WHITE	9	1		1	1			2	3		1
	BLACK	1										1
	OTHER											
PLANNING DISTRICT 21	TOTAL	22				2		1	6	3	5	5
	WHITE	12				1		1	4	1	2	3
	BLACK	10				1			2	2	3	2
	OTHER											
JAMES CITY COUNTY	TOTAL	7				1			2		2	2
	WHITE	5				1			2			2
	BLACK	2									2	
	OTHER											
YORK COUNTY	TOTAL	2									1	1
	WHITE	1										1
	BLACK	1									1	
	OTHER											
HAMPTON CITY	TOTAL	5							1	1	1	2
	WHITE	3							1	1	1	
	BLACK	2										2
	OTHER											
NEWPORT NEWS CITY	TOTAL	7				1		1	3	2		
	WHITE	2						1	1			
	BLACK	5				1			2	2		
	OTHER											
POQUOSON CITY	TOTAL	1									1	
	WHITE	1									1	
	BLACK											
	OTHER											
WILLIAMSBURG CITY	TOTAL											
	WHITE											
	BLACK											
	OTHER											
PLANNING DISTRICT 22	TOTAL	3	1				1					1
	WHITE	1	1									
	BLACK	2					1					1
	OTHER											
ACCOMACK COUNTY	TOTAL	2	1									1
	WHITE	1	1									
	BLACK	1										1
	OTHER											
NORTHAMPTON COUNTY	TOTAL	1					1					
	WHITE											
	BLACK	1					1					
	OTHER											
PLANNING DISTRICT 23	TOTAL	58	3		3	6	1	2	10	8	12	13
	WHITE	29	2		1	2		2	8	5	5	4
	BLACK	29	1		2	4	1		2	3	7	9
	OTHER											
UNKNOWN VA CITY OR COUNTY	TOTAL											
	WHITE											
	BLACK											
	OTHER											

TABLE 2
RESIDENT TEENAGE DEATHS FROM ALL CAUSES BY MAJORITY AND MINORITY, BY ETHNICITY, AND BY RACE WITH MAJORITY AS WHITE NON-HISPANIC AND MINORITY AS WHITE HISPANICS AND NONWHITE RACES BY HEALTH DISTRICTS AND HEALTH SERVICE AREAS, MEDICAL EXAMINER DISTRICTS, HMO AND PERINATAL REGIONS, AND PLANNING DISTRICTS
VIRGINIA, 2012

HEALTH AREAS AND DISTRICTS, HMO AND PERINATAL REGIONS, AND PLANNING DISTRICTS	RESIDENT TEENAGE DEATHS BY MAJORITY AND MINORITY			RESIDENT TEENAGE DEATHS BY ETHNICITY			RESIDENT TEENAGE DEATHS BY RACE					
	TOTAL	MAJORITY	MINORITY	TOTAL	HISPANIC	NON-HISPANIC	TOTAL	WHITE	BLACK	ASIAN	NATIVE	OTHER
HEALTH DISTRICTS AND HEALTH SERVICE AREAS												
COMMONWEALTH OF VIRGINIA	304	187	117	304	15	289	304	202	97	4		1
HEALTH SERVICE AREA I	52	47	5	52	1	51	52	48	4			
CENTRAL SHENANDOAH DISTRICT 6	9	8	1	9		9	9	8	1			
LORD FAIRFAX DISTRICT 7	13	13		13		13	13	13				
RAPPAHANNOCK DISTRICT 16	12	11	1	12		12	12	11	1			
RAPPAHANNOCK/RAPIDAN DISTRICT 9	8	6	2	8	1	7	8	7	1			
THOMAS JEFFERSON DISTRICT 10	10	9	1	10		10	10	9	1			
HEALTH SERVICE AREA II	45	21	24	45	10	35	45	31	10	3		1
ALEXANDRIA CITY DISTRICT	6	1	5	6	1	5	6	2	4			
ARLINGTON COUNTY DISTRICT												
FAIRFAX HEALTH DISTRICT	20	9	11	20	6	14	20	15	2	3		
LOUDOUN COUNTY DISTRICT	8	5	3	8		8	8	5	2			1
PRINCE WILLIAM HEALTH DISTRICT	11	6	5	11	3	8	11	9	2			
HEALTH SERVICE AREA III	65	52	13	65	1	64	65	53	12			
LENOWISCO DISTRICT 1	10	9	1	10		10	10	9	1			
CUMBERLAND PLATEAU DISTRICT 2	7	7		7		7	7	7				
MOUNT ROGERS DISTRICT 3	5	5		5		5	5	5				
NEW RIVER VALLEY DISTRICT 4	6	6		6		6	6	6				
ALLEGHANY HEALTH DISTRICT	10	9	1	10		10	10	9	1			
ROANOKE CITY DISTRICT	4	1	3	4	1	3	4	2	2			
CENTRAL VIRGINIA DISTRICT 11	16	11	5	16		16	16	11	5			
PITTSYLVANIA/DANVILLE DISTRICT	1	1		1		1	1	1				
WEST PIEDMONT HEALTH DISTRICT	6	3	3	6		6	6	3	3			
HEALTH SERVICE AREA IV	74	35	39	74		74	74	35	38	1		
CHESTERFIELD HEALTH DISTRICT	13	7	6	13		13	13	7	6			
CHICKAHOMINY HEALTH DISTRICT	6	6		6		6	6	6				
HENRICO COUNTY DISTRICT	15	6	9	15		15	15	6	8	1		
RICHMOND CITY DISTRICT	15	1	14	15		15	15	1	14			
CRATER HEALTH DISTRICT	13	7	6	13		13	13	7	6			
PIEDMONT DISTRICT 14	9	7	2	9		9	9	7	2			
SOUTHSIDE DISTRICT 13	3	1	2	3		3	3	1	2			
HEALTH SERVICE AREA V	68	32	36	68	3	65	68	35	33			
EASTERN SHORE DISTRICT 22	3	1	2	3		3	3	1	2			
THREE RIVERS HEALTH DISTRICT	7	5	2	7		7	7	5	2			
HAMPTON CITY DISTRICT	5	2	3	5	1	4	5	3	2			
PENINSULA HEALTH DISTRICT	17	9	8	17		17	17	9	8			
CHESAPEAKE CITY DISTRICT	10	4	6	10		10	10	4	6			
NORFOLK CITY DISTRICT	10	2	8	10		10	10	2	8			
PORTSMOUTH CITY DISTRICT	2		2	2		2	2		2			
VIRGINIA BEACH CITY DISTRICT	10	7	3	10	2	8	10	9	1			
WESTERN TIDEWATER DISTRICT	4	2	2	4		4	4	2	2			
NEWPORT NEWS CITY	7	2	5	7		7	7	2	5			
COLONIAL PENINSULA AREA	10	7	3	10		10	10	7	3			
UNKNOWN VA CITY OR COUNTY												
MEDICAL EXAMINER DISTRICTS, HEALTH MAINTENANCE ORGANIZATION REGIONS, AND PERINATAL REGIONS												
MED 1 - WESTERN VIRGINIA	74	60	14	74	1	73	74	61	13			
MED 2 - NORTHERN VIRGINIA	66	40	26	66	11	55	66	51	11	3		1
MED 3 - CENTRAL VIRGINIA	110	65	45	110		110	110	65	44	1		
MED 4 - TIDEWATER VIRGINIA	54	22	32	54	3	51	54	25	29			
HMO 1 - SOUTHWEST VIRGINIA	21	20	1	21		21	21	20	1			
HMO 2 - ROANOKE AREA	48	34	14	48	1	47	48	35	13			
HMO 3 - BLUE RIDGE AREA	36	32	4	36	1	35	36	33	3			
HMO 4 - NORTHERN VIRGINIA	57	32	25	57	10	47	57	42	11	3		1
HMO 5 - CENTRAL VIRGINIA	77	39	38	77		77	77	39	37	1		
HMO 6 - HAMPTON ROADS	65	30	35	65	3	62	65	33	32			
PER 1 - SOUTHWESTERN	48	40	8	48	1	47	48	41	7			
PER 2 - WEST CENTRAL	57	48	9	57	1	56	57	49	8			
PER 3 - EAST CENTRAL	93	51	42	93		93	93	51	41	1		
PER 4 - NORTHERN	45	21	24	45	10	35	45	31	10	3		
PER 5 - EASTERN	61	27	34	61	3	58	61	30	31			1
PLANNING DISTRICTS NOT COTERMINOUS WITH HEALTH DISTRICTS												
ALLEGHANY/ROANOKE PLAN DISTRICT 5	14	10	4	14	1	13	14	11	3			
NORTHERN VIRGINIA PLAN DISTRICT 8	45	21	24	45	10	35	45	31	10	3		1
WEST PIEDMONT PLANNING DISTRICT 12	7	4	3	7		7	7	4	3			
RICHMOND REGIONAL PLAN DISTRICT 15	48	20	28	48		48	48	20	27	1		
NORTHERN NECK PLANNING DISTRICT 17	2	2		2		2	2	2				
MIDDLE PENINSULA PLAN DISTRICT 18	5	3	2	5		5	5	3	2			
CRATER PLANNING DISTRICT 19	14	7	7	14		14	14	7	7			
SOUTHEASTERN VIRGINIA DISTRICT 20	36	15	21	36	2	34	36	17	19			
PENINSULA PLANNING DISTRICT 21	22	11	11	22	1	21	22	12	10			
HAMPTON ROADS PLAN DISTRICT 23	58	26	32	58	3	55	58	29	29			

NOTE: The Colonial Peninsula Area is the Aggregate of James City County, York County, Poquoson City, and Williamsburg City.

TABLE 3
RESIDENT TEENAGE MINORITY DEATHS BY RACE AND SEX BY HEALTH DISTRICTS AND HEALTH SERVICE AREAS, MEDICAL EXAMINER DISTRICTS, HMO AND PERINATAL REGIONS, AND PLANNING DISTRICTS
VIRGINIA, 2012

HEALTH AREAS AND DISTRICTS, HMO AND PERINATAL REGIONS, AND PLANNING DISTRICTS	RESIDENT TEENAGE MINORITY DEATHS			TEENAGE WHITE RACE HISPANIC DEATHS			TEENAGE NONWHITE RACES HISPANIC DEATHS			TEENAGE NONWHITE RACES NON-HISPANIC DEATHS		
	TOTAL	MALE	FEMALE	TOTAL	MALE	FEMALE	TOTAL	MALE	FEMALE	TOTAL	MALE	FEMALE
HEALTH DISTRICTS AND HEALTH SERVICE AREAS												
COMMONWEALTH OF VIRGINIA	117	82	35	15	11	4				102	71	31
HEALTH SERVICE AREA I	5	3	2	1		1				4	3	1
CENTRAL SHENANDOAH DISTRICT 6	1	1								1	1	
LORD FAIRFAX DISTRICT 7												
RAPPAHANNOCK DISTRICT 16	1	1								1	1	
RAPPAHANNOCK/RAPIDAN DISTRICT 9	2		2	1		1				1		1
THOMAS JEFFERSON DISTRICT 10	1	1								1	1	
HEALTH SERVICE AREA II	24	17	7	10	9	1				14	8	6
ALEXANDRIA CITY DISTRICT	5	4	1	1	1					4	3	1
ARLINGTON COUNTY DISTRICT												
FAIRFAX HEALTH DISTRICT	11	7	4	6	5	1				5	2	3
LOUDOUN COUNTY DISTRICT	3	1	2							3	1	2
PRINCE WILLIAM HEALTH DISTRICT	5	5		3	3					2	2	
HEALTH SERVICE AREA III	13	8	5	1	1					12	7	5
LENOWISCO DISTRICT 1	1		1							1		1
CUMBERLAND PLATEAU DISTRICT 2												
MOUNT ROGERS DISTRICT 3												
NEW RIVER VALLEY DISTRICT 4												
ALLEGHANY HEALTH DISTRICT	1	1								1	1	
ROANOKE CITY DISTRICT	3	3		1	1					2	2	
CENTRAL VIRGINIA DISTRICT 11	5	1	4							5	1	4
PITTSYLVANIA/DANVILLE DISTRICT												
WEST PIEDMONT HEALTH DISTRICT	3	3								3	3	
HEALTH SERVICE AREA IV	39	29	10							39	29	10
CHESTERFIELD HEALTH DISTRICT	6	4	2							6	4	2
CHICKAHOMINY HEALTH DISTRICT												
HENRICO COUNTY DISTRICT	9	6	3							9	6	3
RICHMOND CITY DISTRICT	14	11	3							14	11	3
CRATER HEALTH DISTRICT	6	6								6	6	
PIEDMONT DISTRICT 14	2		2							2		2
SOUTHSIDE DISTRICT 13	2	2								2	2	
HEALTH SERVICE AREA V	36	25	11	3	1	2				33	24	9
EASTERN SHORE DISTRICT 22	2		2							2		2
THREE RIVERS HEALTH DISTRICT	2	1	1							2	1	1
HAMPTON CITY DISTRICT	3	3		1	1					2	2	
PENINSULA HEALTH DISTRICT	8	6	2							8	6	2
CHESAPEAKE CITY DISTRICT	6	5	1							6	5	1
NORFOLK CITY DISTRICT	8	7	1							8	7	1
PORTSMOUTH CITY DISTRICT	2	1	1							2	1	1
VIRGINIA BEACH CITY DISTRICT	3		3	2		2				1		1
WESTERN TIDEWATER DISTRICT	2	2								2	2	
NEWPORT NEWS CITY	5	4	1							5	4	1
COLONIAL PENINSULA AREA	3	2	1							3	2	1
UNKNOWN VA CITY OR COUNTY												
MEDICAL EXAMINER DISTRICTS, HEALTH MAINTENANCE ORGANIZATION REGIONS, AND PERINATAL REGIONS												
MED 1 - WESTERN VIRGINIA	14	9	5	1	1					13	8	5
MED 2 - NORTHERN VIRGINIA	26	17	9	11	9	2				15	8	7
MED 3 - CENTRAL VIRGINIA	45	33	12							45	33	12
MED 4 - TIDEWATER VIRGINIA	32	23	9	3	1	2				29	22	7
HMO 1 - SOUTHWEST VIRGINIA	1		1							1		1
HMO 2 - ROANOKE AREA	14	9	5	1	1					13	8	5
HMO 3 - BLUE RIDGE AREA	4	2	2	1		1				3	2	1
HMO 4 - NORTHERN VIRGINIA	25	18	7	10	9	1				15	9	6
HMO 5 - CENTRAL VIRGINIA	38	28	10							38	28	10
HMO 6 - HAMPTON ROADS	35	25	10	3	1	2				32	24	8
PER 1 - SOUTHWESTERN	8	7	1	1	1					7	6	1
PER 2 - WEST CENTRAL	9	3	6	1		1				8	3	5
PER 3 - EAST CENTRAL	42	31	11							42	31	11
PER 4 - NORTHERN	24	17	7	10	9	1				14	8	6
PER 5 - EASTERN	34	24	10	3	1	2				31	23	8
PLANNING DISTRICTS NOT COTERMINOUS WITH HEALTH DISTRICTS												
ALLEGHANY/ROANOKE PLAN DISTRICT 5	4	4		1	1					3	3	
NORTHERN VIRGINIA PLAN DISTRICT 8	24	17	7	10	9	1				14	8	6
WEST PIEDMONT PLANNING DISTRICT 12	3	3								3	3	
RICHMOND REGIONAL PLAN DISTRICT 15	28	20	8							28	20	8
NORTHERN NECK PLANNING DISTRICT 17												
MIDDLE PENINSULA PLAN DISTRICT 18	2	1	1							2	1	1
CRATER PLANNING DISTRICT 19	7	7								7	7	
SOUTHEASTERN VIRGINIA DISTRICT 20	21	15	6	2		2				19	15	4
PENINSULA PLANNING DISTRICT 21	11	9	2	1	1					10	8	2
HAMPTON ROADS PLAN DISTRICT 23	32	24	8	3	1	2				29	23	6

NOTE: The Colonial Peninsula Area is the Aggregate of James City County, York County, Poquoson City, and Williamsburg City.

TABLE 4
RESIDENT TEENAGE DEATHS FROM ALL CAUSES BY RACE AND SEX BY HEALTH DISTRICTS AND HEALTH SERVICE AREAS, MEDICAL EXAMINER DISTRICTS, HMO AND PERINATAL REGIONS, AND PLANNING DISTRICTS
VIRGINIA, 2012

HEALTH AREAS AND DISTRICTS, HMO AND PERINATAL REGIONS, AND PLANNING DISTRICTS	RESIDENT TEENAGE TOTAL DEATHS		TEENAGE WHITE RACE DEATHS		TEENAGE BLACK RACE DEATHS		TEENAGE ASIAN AND PACIFIC DEATHS		TEENAGE NATIVE AMERICAN DEATHS		TEENAGE OTHER RACES DEATHS	
	MALE	FEMALE	MALE	FEMALE	MALE	FEMALE	MALE	FEMALE	MALE	FEMALE	MALE	FEMALE
HEALTH DISTRICTS AND HEALTH SERVICE AREAS												
COMMONWEALTH OF VIRGINIA	207	97	136	66	68	29	3	1				1
HEALTH SERVICE AREA I	35	17	32	16	3	1						
CENTRAL SHENANDOAH DISTRICT 6	7	2	6	2	1							
LORD FAIRFAX DISTRICT 7	6	7	6	7								
RAPPAHANNOCK DISTRICT 16	9	3	8	3	1							
RAPPAHANNOCK/RAPIDAN DISTRICT 9	5	3	5	2		1						
THOMAS JEFFERSON DISTRICT 10	8	2	7	2	1							
HEALTH SERVICE AREA II	30	15	22	9	6	4	2	1				1
ALEXANDRIA CITY DISTRICT	5	1	2		3	1						
ARLINGTON COUNTY DISTRICT												
FAIRFAX HEALTH DISTRICT	13	7	11	4		2	2	1				
LOUDOUN COUNTY DISTRICT	3	5	2	3	1	1						1
PRINCE WILLIAM HEALTH DISTRICT	9	2	7	2	2							
HEALTH SERVICE AREA III	43	22	36	17	7	5						
LENOWISCO DISTRICT 1	6	4	6	3		1						
CUMBERLAND PLATEAU DISTRICT 2	4	3	4	3								
MOUNT ROGERS DISTRICT 3	5		5									
NEW RIVER VALLEY DISTRICT 4	4	2	4	2								
ALLEGHANY HEALTH DISTRICT	8	2	7	2	1							
ROANOKE CITY DISTRICT	4		2		2							
CENTRAL VIRGINIA DISTRICT 11	6	10	5	6	1	4						
PITTSYLVANIA/DANVILLE DISTRICT	1		1									
WEST PIEDMONT HEALTH DISTRICT	5	1	2	1	3							
HEALTH SERVICE AREA IV	53	21	24	11	28	10	1					
CHESTERFIELD HEALTH DISTRICT	10	3	6	1	4	2						
CHICKAHOMINY HEALTH DISTRICT	3	3	3	3								
HENRICO COUNTY DISTRICT	9	6	3	3	5	3	1					
RICHMOND CITY DISTRICT	12	3	1		11	3						
CRATER HEALTH DISTRICT	10	3	4	3	6							
PIEDMONT DISTRICT 14	6	3	6	1		2						
SOUTHSIDE DISTRICT 13	3		1		2							
HEALTH SERVICE AREA V	46	22	22	13	24	9						
EASTERN SHORE DISTRICT 22		3		1		2						
THREE RIVERS HEALTH DISTRICT	6	1	5		1	1						
HAMPTON CITY DISTRICT	3	2	1	2	2							
PENINSULA HEALTH DISTRICT	12	5	6	3	6	2						
CHESAPEAKE CITY DISTRICT	8	2	3	1	5	1						
NORFOLK CITY DISTRICT	7	3		2	7	1						
PORTSMOUTH CITY DISTRICT	1	1			1	1						
VIRGINIA BEACH CITY DISTRICT	5	5	5	4		1						
WESTERN TIDEWATER DISTRICT	4		2		2							
NEWPORT NEWS CITY	6	1	2		4	1						
COLONIAL PENINSULA AREA	6	4	4	3	2	1						
UNKNOWN VA CITY OR COUNTY												
MEDICAL EXAMINER DISTRICTS, HEALTH MAINTENANCE ORGANIZATION REGIONS, AND PERINATAL REGIONS												
MED 1 - WESTERN VIRGINIA	50	24	42	19	8	5						
MED 2 - NORTHERN VIRGINIA	41	25	33	18	6	5	2	1				1
MED 3 - CENTRAL VIRGINIA	79	31	46	19	32	12	1					
MED 4 - TIDEWATER VIRGINIA	37	17	15	10	22	7						
HMO 1 - SOUTHWEST VIRGINIA	14	7	14	6		1						
HMO 2 - ROANOKE AREA	32	16	24	11	8	5						
HMO 3 - BLUE RIDGE AREA	23	13	21	12	2	1						
HMO 4 - NORTHERN VIRGINIA	39	18	30	12	7	4	2	1				1
HMO 5 - CENTRAL VIRGINIA	55	22	27	12	27	10	1					
HMO 6 - HAMPTON ROADS	44	21	20	13	24	8						
PER 1 - SOUTHWESTERN	36	12	30	11	6	1						
PER 2 - WEST CENTRAL	33	24	30	19	3	5						
PER 3 - EAST CENTRAL	68	25	37	14	30	11	1					
PER 4 - NORTHERN	30	15	22	9	6	4	2	1				1
PER 5 - EASTERN	40	21	17	13	23	8						
PLANNING DISTRICTS NOT COTERMINOUS WITH HEALTH DISTRICTS												
ALLEGHANY/ROANOKE PLAN DISTRICT 5	12	2	9	2	3							
NORTHERN VIRGINIA PLAN DISTRICT 8	30	15	22	9	6	4	2	1				1
WEST PIEDMONT PLANNING DISTRICT 12	6	1	3	1	3							
RICHMOND REGIONAL PLAN DISTRICT 15	33	15	13	7	19	8	1					
NORTHERN NECK PLANNING DISTRICT 17	2		2									
MIDDLE PENINSULA PLAN DISTRICT 18	4	1	3		1	1						
CRATER PLANNING DISTRICT 19	11	3	4	3	7							
SOUTHEASTERN VIRGINIA DISTRICT 20	25	11	10	7	15	4						
PENINSULA PLANNING DISTRICT 21	15	7	7	5	8	2						
HAMPTON ROADS PLAN DISTRICT 23	40	18	17	12	23	6						

NOTE: The Colonial Peninsula Area is the Aggregate of James City County, York County, Poquoson City, and Williamsburg City.

TABLE 5
RESIDENT TEENAGE ASIAN AND PACIFIC ISLANDER, NATIVE AMERICAN, AND OTHER RACES DEATHS BY HEALTH DISTRICTS AND HEALTH SERVICE AREAS, MEDICAL EXAMINER DISTRICTS, HMO AND PERINATAL REGIONS, AND PLANNING DISTRICTS
VIRGINIA, 2012

HEALTH AREAS AND DISTRICTS, HMO AND PERINATAL REGIONS, AND PLANNING DISTRICTS	MAINLAND ASIA NATIONAL ORIGIN AND OTHER ASIAN AND PACIFIC ISLANDER GROUPS						THE PHILIPPINES AND MAJOR PACIFIC ISLANDERS				NATIVE AMERICAN AND OTHER RACES	
	CHINA	INDIA	JAPAN	KOREA	VIETNAM	OTHER	PHILIPPINES	GUAM	HAWAII	SAMOA	NATIVE	OTHER
HEALTH DISTRICTS AND HEALTH SERVICE AREAS												
COMMONWEALTH OF VIRGINIA				1		3						1
HEALTH SERVICE AREA I												
CENTRAL SHENANDOAH DISTRICT 6												
LORD FAIRFAX DISTRICT 7												
RAPPAHANNOCK DISTRICT 16												
RAPPAHANNOCK/RAPIDAN DISTRICT 9												
THOMAS JEFFERSON DISTRICT 10												
HEALTH SERVICE AREA II				1		2						1
ALEXANDRIA CITY DISTRICT												
ARLINGTON COUNTY DISTRICT												
FAIRFAX HEALTH DISTRICT				1		2						
LOUDOUN COUNTY DISTRICT												1
PRINCE WILLIAM HEALTH DISTRICT												
HEALTH SERVICE AREA III												
LENOWISCO DISTRICT 1												
CUMBERLAND PLATEAU DISTRICT 2												
MOUNT ROGERS DISTRICT 3												
NEW RIVER VALLEY DISTRICT 4												
ALLEGHANY HEALTH DISTRICT												
ROANOKE CITY DISTRICT												
CENTRAL VIRGINIA DISTRICT 11												
PITTSYLVANIA/DANVILLE DISTRICT												
WEST PIEDMONT HEALTH DISTRICT												
HEALTH SERVICE AREA IV						1						
CHESTERFIELD HEALTH DISTRICT												
CHICKAHOMINY HEALTH DISTRICT												
HENRICO COUNTY DISTRICT						1						
RICHMOND CITY DISTRICT												
CRATER HEALTH DISTRICT												
PIEDMONT DISTRICT 14												
SOUTHSIDE DISTRICT 13												
HEALTH SERVICE AREA V												
EASTERN SHORE DISTRICT 22												
THREE RIVERS HEALTH DISTRICT												
HAMPTON CITY DISTRICT												
PENINSULA HEALTH DISTRICT												
CHESAPEAKE CITY DISTRICT												
NORFOLK CITY DISTRICT												
PORTSMOUTH CITY DISTRICT												
VIRGINIA BEACH CITY DISTRICT												
WESTERN TIDEWATER DISTRICT												
NEWPORT NEWS CITY												
COLONIAL PENINSULA AREA												
UNKNOWN VA CITY OR COUNTY												
MEDICAL EXAMINER DISTRICTS, HEALTH MAINTENANCE ORGANIZATION REGIONS, AND PERINATAL REGIONS												
MED 1 - WESTERN VIRGINIA												
MED 2 - NORTHERN VIRGINIA				1		2						1
MED 3 - CENTRAL VIRGINIA						1						
MED 4 - TIDEWATER VIRGINIA												
HMO 1 - SOUTHWEST VIRGINIA												
HMO 2 - ROANOKE AREA												
HMO 3 - BLUE RIDGE AREA												
HMO 4 - NORTHERN VIRGINIA				1		2						1
HMO 5 - CENTRAL VIRGINIA						1						
HMO 6 - HAMPTON ROADS												
PER 1 - SOUTHWESTERN												
PER 2 - WEST CENTRAL												
PER 3 - EAST CENTRAL						1						
PER 4 - NORTHERN				1		2						1
PER 5 - EASTERN												
PLANNING DISTRICTS NOT COTERMINOUS WITH HEALTH DISTRICTS												
ALLEGHANY/ROANOKE PLAN DISTRICT 5												
NORTHERN VIRGINIA PLAN DISTRICT 8				1		2						1
WEST PIEDMONT PLANNING DISTRICT 12												
RICHMOND REGIONAL PLAN DISTRICT 15						1						
NORTHERN NECK PLANNING DISTRICT 17												
MIDDLE PENINSULA PLAN DISTRICT 18												
CRATER PLANNING DISTRICT 19												
SOUTHEASTERN VIRGINIA DISTRICT 20												
PENINSULA PLANNING DISTRICT 21												
HAMPTON ROADS PLAN DISTRICT 23												

NOTE: The Colonial Peninsula Area is the Aggregate of James City County, York County, Poquoson City, and Williamsburg City.

TABLE 6
RESIDENT TEENAGE HISPANIC DEATHS BY RACE AND SEX BY HEALTH DISTRICTS AND HEALTH SERVICE AREAS, MEDICAL EXAMINER DISTRICTS, HMO AND PERINATAL REGIONS, AND PLANNING DISTRICTS
VIRGINIA, 2012

HEALTH AREAS AND DISTRICTS, HMO AND PERINATAL REGIONS, AND PLANNING DISTRICTS	RESIDENT TEENAGE HISPANIC DEATHS		TEENAGE WHITE RACE HISPANIC DEATHS		TEENAGE BLACK RACE HISPANIC DEATHS		TEENAGE ASIAN & PACIFIC HISPANIC DEATHS		TEENAGE NATIVE AMERICAN HISPANIC		TEENAGE OTHER RACES HISPANIC DEATHS	
	MALE	FEMALE	MALE	FEMALE	MALE	FEMALE	MALE	FEMALE	MALE	FEMALE	MALE	FEMALE
HEALTH DISTRICTS AND HEALTH SERVICE AREAS												
COMMONWEALTH OF VIRGINIA	11	4	11	4								
HEALTH SERVICE AREA I		1		1								
CENTRAL SHENANDOAH DISTRICT 6												
LORD FAIRFAX DISTRICT 7												
RAPPAHANNOCK DISTRICT 16												
RAPPAHANNOCK/RAPIDAN DISTRICT 9		1		1								
THOMAS JEFFERSON DISTRICT 10												
HEALTH SERVICE AREA II	9	1	9	1								
ALEXANDRIA CITY DISTRICT	1		1									
ARLINGTON COUNTY DISTRICT												
FAIRFAX HEALTH DISTRICT	5	1	5	1								
LOUDOUN COUNTY DISTRICT												
PRINCE WILLIAM HEALTH DISTRICT	3		3									
HEALTH SERVICE AREA III	1		1									
LENOWISCO DISTRICT 1												
CUMBERLAND PLATEAU DISTRICT 2												
MOUNT ROGERS DISTRICT 3												
NEW RIVER VALLEY DISTRICT 4												
ALLEGHANY HEALTH DISTRICT												
ROANOKE CITY DISTRICT	1		1									
CENTRAL VIRGINIA DISTRICT 11												
PITTSYLVANIA/DANVILLE DISTRICT												
WEST PIEDMONT HEALTH DISTRICT												
HEALTH SERVICE AREA IV												
CHESTERFIELD HEALTH DISTRICT												
CHICKAHOMINY HEALTH DISTRICT												
HENRICO COUNTY DISTRICT												
RICHMOND CITY DISTRICT												
CRATER HEALTH DISTRICT												
PIEDMONT DISTRICT 14												
SOUTHSIDE DISTRICT 13												
HEALTH SERVICE AREA V	1	2	1	2								
EASTERN SHORE DISTRICT 22												
THREE RIVERS HEALTH DISTRICT												
HAMPTON CITY DISTRICT	1		1									
PENINSULA HEALTH DISTRICT												
CHESAPEAKE CITY DISTRICT												
NORFOLK CITY DISTRICT												
PORTSMOUTH CITY DISTRICT												
VIRGINIA BEACH CITY DISTRICT		2		2								
WESTERN TIDEWATER DISTRICT												
NEWPORT NEWS CITY												
COLONIAL PENINSULA AREA												
UNKNOWN VA CITY OR COUNTY												
MEDICAL EXAMINER DISTRICTS, HEALTH MAINTENANCE ORGANIZATION REGIONS, AND PERINATAL REGIONS												
MED 1 - WESTERN VIRGINIA	1		1									
MED 2 - NORTHERN VIRGINIA	9	2	9	2								
MED 3 - CENTRAL VIRGINIA												
MED 4 - TIDEWATER VIRGINIA	1	2	1	2								
HMO 1 - SOUTHWEST VIRGINIA												
HMO 2 - ROANOKE AREA	1		1									
HMO 3 - BLUE RIDGE AREA		1		1								
HMO 4 - NORTHERN VIRGINIA	9	1	9	1								
HMO 5 - CENTRAL VIRGINIA												
HMO 6 - HAMPTON ROADS	1	2	1	2								
PER 1 - SOUTHWESTERN	1		1									
PER 2 - WEST CENTRAL		1		1								
PER 3 - EAST CENTRAL												
PER 4 - NORTHERN	9	1	9	1								
PER 5 - EASTERN	1	2	1	2								
PLANNING DISTRICTS NOT COTERMINOUS WITH HEALTH DISTRICTS												
ALLEGHANY/ROANOKE PLAN DISTRICT 5	1		1									
NORTHERN VIRGINIA PLAN DISTRICT 8	9	1	9	1								
WEST PIEDMONT PLANNING DISTRICT 12												
RICHMOND REGIONAL PLAN DISTRICT 15												
NORTHERN NECK PLANNING DISTRICT 17												
MIDDLE PENINSULA PLAN DISTRICT 18												
CRATER PLANNING DISTRICT 19												
SOUTHEASTERN VIRGINIA DISTRICT 20		2		2								
PENINSULA PLANNING DISTRICT 21	1		1									
HAMPTON ROADS PLAN DISTRICT 23	1	2	1	2								

NOTE: The Colonial Peninsula Area is the Aggregate of James City County, York County, Poquoson City, and Williamsburg City.

TABLE 7
RESIDENT TEENAGE HISPANIC DEATHS BY NATIONAL ORIGIN AND SEX BY HEALTH DISTRICTS AND HEALTH SERVICE AREAS, MEDICAL EXAMINER DISTRICTS, HMO AND PERINATAL REGIONS, AND PLANNING DISTRICTS
VIRGINIA, 2012

HEALTH AREAS AND DISTRICTS, HMO AND PERINATAL REGIONS, AND PLANNING DISTRICTS	RESIDENT TEENAGE HISPANIC DEATHS		TEENAGE MEXICAN HISPANIC DEATHS		TEENAGE PUERTO RICAN HISPANIC DEATHS		TEENAGE CUBAN HISPANIC DEATHS		TEENAGE CENTRAL AND SOUTH AMERICAN HISPANIC		TEENAGE OTHER AND UNKNOWN HISPANIC	
	MALE	FEMALE	MALE	FEMALE	MALE	FEMALE	MALE	FEMALE	MALE	FEMALE	MALE	FEMALE
HEALTH DISTRICTS AND HEALTH SERVICE AREAS												
COMMONWEALTH OF VIRGINIA	11	4	3	2	2				5	2	1	
HEALTH SERVICE AREA I		1		1								
CENTRAL SHENANDOAH DISTRICT 6												
LORD FAIRFAX DISTRICT 7												
RAPPAHANNOCK DISTRICT 16												
RAPPAHANNOCK/RAPIDAN DISTRICT 9		1		1								
THOMAS JEFFERSON DISTRICT 10												
HEALTH SERVICE AREA II	9	1	1		2				5	1	1	
ALEXANDRIA CITY DISTRICT	1								1			
ARLINGTON COUNTY DISTRICT												
FAIRFAX HEALTH DISTRICT	5	1			2				3	1		
LOUDOUN COUNTY DISTRICT												
PRINCE WILLIAM HEALTH DISTRICT	3		1						1		1	
HEALTH SERVICE AREA III	1		1									
LENOWISCO DISTRICT 1												
CUMBERLAND PLATEAU DISTRICT 2												
MOUNT ROGERS DISTRICT 3												
NEW RIVER VALLEY DISTRICT 4												
ALLEGHANY HEALTH DISTRICT												
ROANOKE CITY DISTRICT	1		1									
CENTRAL VIRGINIA DISTRICT 11												
PITTSYLVANIA/DANVILLE DISTRICT												
WEST PIEDMONT HEALTH DISTRICT												
HEALTH SERVICE AREA IV												
CHESTERFIELD HEALTH DISTRICT												
CHICKAHOMINY HEALTH DISTRICT												
HENRICO COUNTY DISTRICT												
RICHMOND CITY DISTRICT												
CRATER HEALTH DISTRICT												
PIEDMONT DISTRICT 14												
SOUTHSIDE DISTRICT 13												
HEALTH SERVICE AREA V	1	2	1	1						1		
EASTERN SHORE DISTRICT 22												
THREE RIVERS HEALTH DISTRICT												
HAMPTON CITY DISTRICT	1		1									
PENINSULA HEALTH DISTRICT												
CHESAPEAKE CITY DISTRICT												
NORFOLK CITY DISTRICT												
PORTSMOUTH CITY DISTRICT												
VIRGINIA BEACH CITY DISTRICT		2		1						1		
WESTERN TIDEWATER DISTRICT												
NEWPORT NEWS CITY												
COLONIAL PENINSULA AREA												
UNKNOWN VA CITY OR COUNTY												
MEDICAL EXAMINER DISTRICTS, HEALTH MAINTENANCE ORGANIZATION REGIONS, AND PERINATAL REGIONS												
MED 1 - WESTERN VIRGINIA	1		1									
MED 2 - NORTHERN VIRGINIA	9	2	1	1	2				5	1	1	
MED 3 - CENTRAL VIRGINIA												
MED 4 - TIDEWATER VIRGINIA	1	2	1	1						1		
HMO 1 - SOUTHWEST VIRGINIA												
HMO 2 - ROANOKE AREA	1		1									
HMO 3 - BLUE RIDGE AREA		1		1								
HMO 4 - NORTHERN VIRGINIA	9	1	1		2				5	1	1	
HMO 5 - CENTRAL VIRGINIA												
HMO 6 - HAMPTON ROADS	1	2	1	1						1		
PER 1 - SOUTHWESTERN	1		1									
PER 2 - WEST CENTRAL		1		1								
PER 3 - EAST CENTRAL												
PER 4 - NORTHERN	9	1	1		2				5	1	1	
PER 5 - EASTERN	1	2	1	1						1		
PLANNING DISTRICTS NOT COTERMINOUS WITH HEALTH DISTRICTS												
ALLEGHANY/ROANOKE PLAN DISTRICT 5	1		1									
NORTHERN VIRGINIA PLAN DISTRICT 8	9	1	1		2				5	1	1	
WEST PIEDMONT PLANNING DISTRICT 12												
RICHMOND REGIONAL PLAN DISTRICT 15												
NORTHERN NECK PLANNING DISTRICT 17												
MIDDLE PENINSULA PLAN DISTRICT 18												
CRATER PLANNING DISTRICT 19												
SOUTHEASTERN VIRGINIA DISTRICT 20		2		1						1		
PENINSULA PLANNING DISTRICT 21	1		1									
HAMPTON ROADS PLAN DISTRICT 23	1	2	1	1						1		

NOTE: The Colonial Peninsula Area is the Aggregate of James City County, York County, Poquoson City, and Williamsburg City.

TABLE 8
FIFTY-TWO SELECTED CAUSES OF DEATHS TO RESIDENT TEENAGERS AGES 10-19
BY HEALTH SERVICE AREAS, WITH RATES PER 100,000 TEENAGE POPULATION
VIRGINIA, 2012

FIFTY-TWO SELECTED CATEGORIES OF DEATH TO TEENAGERS AGES 10-19 BY THE INTERNATIONAL CLASSIFICATION OF DISEASES CODE TENTH REVISION	RESIDENT TEENAGE DEATHS						TEENAGE DEATH RATES PER 100,000 TEENAGE POPULATION					
	TOTAL	HEALTH SERVICE AREAS					TOTAL	HEALTH SERVICE AREAS				
	DEATHS	I	II	III	IV	V	RATES	I	II	III	IV	V
ALL CAUSES OF DEATH	304	52	45	65	74	68	28.72	29.66	15.25	38.53	40.42	28.76
1) Salmonella Infections, Shigellosis and Amebiasis A01-A03,A06												
2) Tuberculosis A16-A19												
3) Scarlet Fever and Erysipelas A38,A46												
4) Meningococcal Infection A39												
5) Septicemia A40-A41												
6) Syphilis A50-A53												
7) Arthropod-Borne Viral Encephalitis A83-A84,A852												
8) Viral Hepatitis B15-B19												
9) Human Immunodeficiency Virus (HIV) Disease B20-B24												
10) Other Infectious and Parasitic Diseases ..... Residual of A00-B99	2	1			1		0.19	0.57			0.55	
11) Malignant Neoplasms of Esophagus and Stomach C15-C16												
12) Malignant Neoplasms of Colon, Rectum, and Anus C18-C21												
13) Malignant Neoplasms of Trachea, Bronchus, and Lung C33-C34	1		1				0.09		0.34			
14) Malignant Neoplasms of Breast C50												
15) Malignant Neoplasms of Cervix Uteri, Corpus Uteri, and Ovary C53-C56												
16) Malignant Neoplasms of Male Genital Organs C60-C63												
17) Malignant Neoplasms of Urinary Tract C64-C68												
18) Non-Hodgkin's Lymphoma C82-C85												
19) Leukemia C91-C95	9	2	2	2	1	2	0.85	1.14	0.68	1.19	0.55	0.85
20) All Other and Unspecified Malignant Neoplasms ..... Residual of C00-C97	21	6	3	3	3	6	1.98	3.42	1.02	1.78	1.64	2.54
21) Benign Neoplasms and Unspecified Neoplasms D00-D48	3	2	1				0.28	1.14	0.34			
22) Anemias D50-D64	3			2	1		0.28			1.19	0.55	
23) Diabetes Mellitus E10-E14	2		1	1			0.19		0.34	0.59		
24) Nutritional Deficiencies E40-E64												
25) Meningitis G00,G03												
26) Ischemic Heart Diseases I20-I25	2					2	0.19					0.85
27) All Other Diseases of Heart I00-I09,I11,I13,I26-I51	12		2	3	5	2	1.13		0.68	1.78	2.73	0.85
28) Cerebrovascular Diseases I60-I69	6	1		2	2	1	0.57	0.57		1.19	1.09	0.42
29) Other Cardiovascular Diseases I10,I12,I15,I70-I78												
30) Other Disorders of Circulatory System I80-I99	1		1				0.09		0.34			
31) Influenza and Pneumonia J09-J18	2			1	1		0.19			0.59	0.55	
32) Other Acute Lower Respiratory Infections J20-J22, U04												
33) Chronic Lower Respiratory Diseases J40-J47	6	2				4	0.57	1.14				1.69
34) Other Diseases of Respiratory System J00-J06,J30-J39,J60-J98	4		1		2	1	0.38		0.34		1.09	0.42
35) Diseases of the Digestive System K00-K93	5	1	1		1	2	0.47	0.57	0.34		0.55	0.85
36) Diseases of the Genitourinary System N00-N99	2				2		0.19				1.09	
37) Pregnancy, Childbirth, and the Puerperium O00-O99												
38) Congenital Malformations, Deformations, Abnormalities Q00-Q99	15	2	5	4	3	1	1.42	1.14	1.69	2.37	1.64	0.42
39) Symptoms, Signs, and Abnormal Clinical Findings R00-R99	4		1	1	1	1	0.38		0.34	0.59	0.55	0.42
40) All Other Diseases Not Listed ..... Residual of D65-H93,L00-M99,P00-P96	23	6	3	6	2	6	2.17	3.42	1.02	3.56	1.09	2.54
41) Motor Vehicle Accidents ..... Selected Codes V02-V89	68	11	4	25	19	9	6.42	6.27	1.36	14.82	10.38	3.81
42) Other Transport Accidents ..... Selected Codes V01-V99,Y85	2	1			1		0.19	0.57			0.55	
43) Accidental Falls and Drowning W00-W19,W65-W74	14	3	1	1	4	5	1.32	1.71	0.34	0.59	2.18	2.11
44) Accidental Discharge of Firearms W32-W34	2			1		1	0.19			0.59		0.42
45) All Other Unintentional Injuries ..... Residual of W20-X59,Y86	13	3	2	3	4	1	1.23	1.71	0.68	1.78	2.18	0.42
46) Suicide by Discharge of Firearms X72-X74	27	3	4	5	6	9	2.55	1.71	1.36	2.96	3.28	3.81
47) Suicide by Other Means U03,X60-X71,X75-X84,Y870	24	3	9	3	6	3	2.27	1.71	3.05	1.78	3.28	1.27
48) Homicide by Discharge of Firearms U014,X93-X95	29	3	3	2	9	12	2.74	1.71	1.02	1.19	4.92	5.08
49) Homicide by Other Means U010-U013, U015-U019, U02,X85-X92,X96-Y09,Y871	1	1					0.09	0.57				
50) Events of Undetermined Intent Y10-Y34,Y872,Y899												
51) Legal Intervention and Operations of War Y35-Y36,Y890-Y891	1	1					0.09	0.57				
52) Complications of Medical and Surgical Care Y40-Y84,Y88												

TABLE 9

FIFTY-TWO SELECTED CAUSES OF DEATHS TO RESIDENT TEENAGERS AGES 10-19 BY MEDICAL EXAMINER DISTRICTS, WITH RATES PER 100,000 TEENAGE POPULATION VIRGINIA, 2012

FIFTY-TWO SELECTED CATEGORIES OF DEATH TO TEENAGERS AGES 10-19 BY THE INTERNATIONAL CLASSIFICATION OF DISEASES CODE TENTH REVISION	RESIDENT TEENAGE DEATHS					TEENAGE DEATH RATES PER 100,000 POPULATION				
	TOTAL	MEDICAL EXAMINER DISTRICTS				TOTAL	MEDICAL EXAMINER DISTRICTS			
	DEATHS	WEST	NORTH	CENTRAL	EASTERN	RATES	WEST	NORTH	CENTRAL	EASTERN
ALL CAUSES OF DEATH	304	74	66	110	54	28.72	35.53	18.98	37.48	25.82
1) Salmonella Infections, Shigellosis and Amebiasis A01-A03,A06										
2) Tuberculosis A16-A19										
3) Scarlet Fever and Erysipelas A38,A46										
4) Meningococcal Infection A39										
5) Septicemia A40-A41										
6) Syphilis A50-A53										
7) Arthropod-Borne Viral Encephalitis A83-A84,A852										
8) Viral Hepatitis B15-B19										
9) Human Immunodeficiency Virus (HIV) Disease B20-B24										
10) Other Infectious and Parasitic Diseases ..... Residual of A00-B99	2			2		0.19			0.68	
11) Malignant Neoplasms of Esophagus and Stomach C15-C16										
12) Malignant Neoplasms of Colon, Rectum, and Anus C18-C21										
13) Malignant Neoplasms of Trachea, Bronchus, and Lung C33-C34	1		1			0.09		0.29		
14) Malignant Neoplasms of Breast C50										
15) Malignant Neoplasms of Cervix Uteri, Corpus Uteri, and Ovary C53-C56										
16) Malignant Neoplasms of Male Genital Organs C60-C63										
17) Malignant Neoplasms of Urinary Tract C64-C68										
18) Non-Hodgkin's Lymphoma C82-C85										
19) Leukemia C91-C95	9	2	4	1	2	0.85	0.96	1.15	0.34	0.96
20) All Other and Unspecified Malignant Neoplasms ..... Residual of C00-C97	21	3	7	5	6	1.98	1.44	2.01	1.70	2.87
21) Benign Neoplasms and Unspecified Neoplasms D00-D48	3		1	2		0.28		0.29	0.68	
22) Anemias D50-D64	3	2		1		0.28	0.96		0.34	
23) Diabetes Mellitus E10-E14	2	1	1			0.19	0.48	0.29		
24) Nutritional Deficiencies E40-E64										
25) Meningitis G00,G03										
26) Ischemic Heart Diseases I20-I25	2			1	1	0.19			0.34	0.48
27) All Other Diseases of Heart I00-I09,I11,I13,I26-I51	12	3	2	6	1	1.13	1.44	0.58	2.04	0.48
28) Cerebrovascular Diseases I60-I69	6	3		2	1	0.57	1.44		0.68	0.48
29) Other Cardiovascular Diseases I10,I12,I15,I70-I78										
30) Other Disorders of Circulatory System I80-I99	1		1			0.09		0.29		
31) Influenza and Pneumonia J09-J18	2	1		1		0.19	0.48		0.34	
32) Other Acute Lower Respiratory Infections J20-J22, U04										
33) Chronic Lower Respiratory Diseases J40-J47	6		2	1	3	0.57		0.58	0.34	1.43
34) Other Diseases of Respiratory System J00-J06,J30-J39,J60-J98	4		1	2	1	0.38		0.29	0.68	0.48
35) Diseases of the Digestive System K00-K93	5	1	1	2	1	0.47	0.48	0.29	0.68	0.48
36) Diseases of the Genitourinary System N00-N99	2			2		0.19			0.68	
37) Pregnancy, Childbirth, and the Puerperium O00-O99										
38) Congenital Malformations, Deformations, Abnormalities Q00-Q99	15	4	7	3	1	1.42	1.92	2.01	1.02	0.48
39) Symptoms, Signs, and Abnormal Clinical Findings R00-R99	4	1	1	1	1	0.38	0.48	0.29	0.34	0.48
40) All Other Diseases Not Listed ..... Residual of D65-H93,L00-M99,P00-P96	23	8	4	6	5	2.17	3.84	1.15	2.04	2.39
41) Motor Vehicle Accidents ..... Selected Codes V02-V89	68	27	8	28	5	6.42	12.96	2.30	9.54	2.39
42) Other Transport Accidents ..... Selected Codes V01-V99,Y85	2			2		0.19			0.68	
43) Accidental Falls and Drowning W00-W19,W65-W74	14	2	1	7	4	1.32	0.96	0.29	2.39	1.91
44) Accidental Discharge of Firearms W32-W34	2	1			1	0.19	0.48			0.48
45) All Other Unintentional Injuries ..... Residual of W20-X59,Y86	13	4	3	6		1.23	1.92	0.86	2.04	
46) Suicide by Discharge of Firearms X72-X74	27	5	5	10	7	2.55	2.40	1.44	3.41	3.35
47) Suicide by Other Means U03,X60-X71,X75-X84,Y870	24	3	11	8	2	2.27	1.44	3.16	2.73	0.96
48) Homicide by Discharge of Firearms U014,X93-X95	29	3	4	10	12	2.74	1.44	1.15	3.41	5.74
49) Homicide by Other Means U010-U013, U015-U019, U02,X85-X92,X96-Y09,Y871	1			1		0.09			0.34	
50) Events of Undetermined Intent Y10-Y34,Y872,Y899										
51) Legal Intervention and Operations of War Y35-Y36,Y890-Y891	1		1			0.09		0.29		
52) Complications of Medical and Surgical Care Y40-Y84,Y88										

TABLE 10
RESIDENT TOTAL TEENAGE DEATHS FROM ALL CAUSES BY AGE AND RACE OF DECEDENT BY HEALTH DISTRICTS AND HEALTH SERVICE AREAS, MEDICAL EXAMINER DISTRICTS, HMO AND PERINATAL REGIONS, AND PLANNING DISTRICTS
VIRGINIA, 2012

HEALTH AREAS AND DISTRICTS, HMO AND PERINATAL REGIONS, AND PLANNING DISTRICTS	TOTAL TEENAGE DEATHS BY AGE OF DECEDENT				WHITE TEENAGE DEATHS BY AGE OF DECEDENT				BLACK TEENAGE DEATHS BY AGE OF DECEDENT				OTHER TEENAGE DEATHS BY AGE OF DECEDENT			
	10-19	10-14	15-17	18-19	10-19	10-14	15-17	18-19	10-19	10-14	15-17	18-19	10-19	10-14	15-17	18-19
HEALTH DISTRICTS AND HEALTH SERVICE AREAS																
COMMONWEALTH OF VIRGINIA	304	74	102	128	202	50	72	80	97	22	27	48	5	2	3	
HEALTH SERVICE AREA I	52	21	17	14	48	20	17	11	4	1		3				
CENTRAL SHENANDOAH DISTRICT 6	9	3	3	3	8	3	3	2	1			1				
LORD FAIRFAX DISTRICT 7	13	7	4	2	13	7	4	2								
RAPPAHANNOCK DISTRICT 16	12	3	5	4	11	3	5	3	1			1				
RAPPAHANNOCK/RAPIDAN DISTRICT 9	8	3	3	2	7	3	3	1	1			1				
THOMAS JEFFERSON DISTRICT 10	10	5	2	3	9	4	2	3	1	1						
HEALTH SERVICE AREA II	45	11	15	19	31	8	10	13	10	2	2	6	4	1	3	
ALEXANDRIA CITY HEALTH DISTRICT	6		1	5	2		1	1	4			4				
ARLINGTON COUNTY HEALTH DISTRICT																
FAIRFAX HEALTH DISTRICT	20	7	9	4	15	5	6	4	2	1	1		3	1	2	
LOUDOUN COUNTY HEALTH DISTRICT	8	2	3	3	5	1	2	2	2	1		1	1		1	
PRINCE WILLIAM HEALTH DISTRICT	11	2	2	7	9	2	1	6	2		1	1				
HEALTH SERVICE AREA III	65	10	25	30	53	8	21	24	12	2	4	6				
LENOWISCO DISTRICT 1	10	2	6	2	9	2	6	1	1			1				
CUMBERLAND PLATEAU DISTRICT 2	7	2	2	3	7	2	2	3								
MOUNT ROGERS DISTRICT 3	5	1	1	3	5	1	1	3								
NEW RIVER DISTRICT 4	6	1	1	4	6	1	1	4								
ALLEGHANY HEALTH DISTRICT	10		1	9	9		1	8	1			1				
ROANOKE CITY HEALTH DISTRICT	4		1	3	2			2	2		1	1				
CENTRAL VIRGINIA DISTRICT 11	16	3	10	3	11	1	7	3	5	2	3					
PITTSYLVANIA/DANVILLE HLTH DISTRICT	1		1		1		1									
WEST PIEDMONT HEALTH DISTRICT	6	1	2	3	3	1	2		3			3				
HEALTH SERVICE AREA IV	74	15	23	36	35	6	8	21	38	8	15	15	1	1		
CHESTERFIELD HEALTH DISTRICT	13	2	6	5	7	1	2	4	6	1	4	1				
CHICKAHOMINY HEALTH DISTRICT	6	1	3	2	6	1	3	2								
HENRICO COUNTY HEALTH DISTRICT	15	6	3	6	6	1	1	4	8	4	2	2	1	1		
RICHMOND CITY HEALTH DISTRICT	15	2	6	7	1	1			14	1	6	7				
CRATER HEALTH DISTRICT	13	2	2	9	7	1	1	5	6	1	1	4				
PIEDMONT DISTRICT 14	9	2	2	5	7	1	1	5	2	1	1					
SOUTHSIDE DISTRICT 13	3		1	2	1			1	2		1	1				
HEALTH SERVICE AREA V	68	17	22	29	35	8	16	11	33	9	6	18				
EASTERN SHORE DISTRICT 22	3	2		1	1	1			2	1		1				
THREE RIVERS HEALTH DISTRICT	7	2	2	3	5	2	1	2	2		1	1				
HAMPTON CITY HEALTH DISTRICT	5		2	3	3		2	1	2			2				
PENINSULA HEALTH DISTRICT	17	2	8	7	9	1	4	4	8	1	4	3				
CHESAPEAKE CITY HEALTH DISTRICT	10	3	2	5	4		2	2	6	3		3				
NORFOLK CITY HEALTH DISTRICT	10	2	2	6	2		2		8	2		6				
PORTSMOUTH CITY HEALTH DISTRICT	2		1	1					2		1	1				
VIRGINIA BEACH CITY HEALTH DISTRICT	10	3	5	2	9	3	5	1	1			1				
WESTERN TIDEWATER HEALTH DISTRICT	4	3		1	2	1		1	2	2						
NEWPORT NEWS CITY	7	1	6		2		2		5	1	4					
COLONIAL PENINSULA AREA	10	1	2	7	7	1	2	4	3			3				
UNKNOWN VA CITY OR COUNTY																
MEDICAL EXAMINER DISTRICTS, HEALTH MAINTENANCE ORGANIZATION REGIONS, AND PERINATAL REGIONS																
MED 1 - WESTERN VIRGINIA	74	13	28	33	61	11	24	26	13	2	4	7				
MED 2 - NORTHERN VIRGINIA	66	21	22	23	51	18	17	16	11	2	2	7	4	1	3	
MED 3 - CENTRAL VIRGINIA	110	26	34	50	65	16	18	31	44	9	16	19	1	1		
MED 4 - TIDEWATER VIRGINIA	54	14	18	22	25	5	13	7	29	9	5	15				
HMO 1 - SOUTHWEST VIRGINIA	21	5	9	7	20	5	9	6	1			1				
HMO 2 - ROANOKE AREA	48	6	17	25	35	3	12	20	13	3	5	5				
HMO 3 - BLUE RIDGE AREA	36	16	11	9	33	15	11	7	3	1		2				
HMO 4 - NORTHERN VIRGINIA	57	14	20	23	42	11	15	16	11	2	2	7	4	1	3	
HMO 5 - CENTRAL VIRGINIA	77	17	24	36	39	9	9	21	37	7	15	15	1	1		
HMO 6 - HAMPTON ROADS	65	16	21	28	33	7	16	10	32	9	5	18				
PER 1 - SOUTHWESTERN	48	7	14	27	41	7	13	21	7		1	6				
PER 2 - WEST CENTRAL	57	21	23	13	49	18	20	11	8	3	3	2				
PER 3 - EAST CENTRAL	93	20	30	43	51	11	14	26	41	8	16	17	1	1		
PER 4 - NORTHERN	45	11	15	19	31	8	10	13	10	2	2	6	4	1	3	
PER 5 - EASTERN	61	15	20	26	30	6	15	9	31	9	5	17				
PLANNING DISTRICTS NOT COTERMINOUS WITH HEALTH DISTRICTS																
ALLEGHANY/ROANOKE PLAN DISTRICT 5	14		2	12	11		1	10	3		1	2				
NORTHERN VIRGINIA PLAN DISTRICT 8	45	11	15	19	31	8	10	13	10	2	2	6	4	1	3	
WEST PIEDMONT PLANNING DISTRICT 12	7	1	3	3	4	1	3		3			3				
RICHMOND REGIONAL PLAN DISTRICT 15	48	11	17	20	20	4	6	10	27	6	11	10	1	1		
NORTHERN NECK PLANNING DISTRICT 17	2	1		1	2	1		1								
MIDDLE PENINSULA PLAN DISTRICT 18	5	1	2	2	3	1	1	1	2		1	1				
CRATER PLANNING DISTRICT 19	14	2	3	9	7	1	1	5	7	1	2	4				
SOUTHEASTERN VA PLAN DISTRICT 20	36	11	10	15	17	4	9	4	19	7	1	11				
PENINSULA PLANNING DISTRICT 21	22	2	10	10	12	1	6	5	10	1	4	5				
HAMPTON ROADS PLANNING DISTRICT 23	58	13	20	25	29	5	15	9	29	8	5	16				

NOTE: The Colonial Peninsula Area is the Aggregate of James City County, York County, Poquoson City, and Williamsburg City.

TABLE 10
RESIDENT TOTAL TEENAGE DEATH RATES PER 100,000 POPULATION FROM ALL CAUSES BY AGE AND RACE BY HEALTH DISTRICTS AND HEALTH SERVICE AREAS, MEDICAL EXAMINER DISTRICTS, HMO AND PERINATAL REGIONS, AND PLANNING DISTRICTS
VIRGINIA, 2012

HEALTH AREAS AND DISTRICTS, HMO AND PERINATAL REGIONS, AND PLANNING DISTRICTS	TOTAL TEENAGE DEATH RATES BY AGE OF DECEDENT				WHITE TEENAGE DEATH RATES BY AGE OF DECEDENT				BLACK TEENAGE DEATH RATES BY AGE OF DECEDENT				OTHER TEENAGE DEATH RATES BY AGE OF DECEDENT			
	10-19	10-14	15-17	18-19	10-19	10-14	15-17	18-19	10-19	10-14	15-17	18-19	10-19	10-14	15-17	18-19
HEALTH DISTRICTS AND HEALTH SERVICE AREAS																
COMMONWEALTH OF VIRGINIA	28.7	14.3	32.8	55.6	27.7	14.0	33.4	50.8	38.0	18.0	36.4	82.1	6.7	5.2	13.9	
HEALTH SERVICE AREA I	29.7	25.3	33.6	33.6	33.2	29.1	40.4	32.4	16.2	8.5		51.9				
CENTRAL SHENANDOAH DISTRICT 6	22.7	18.2	30.0	22.9	22.4	19.9	32.9	17.3	35.3			98.2				
LORD FAIRFAX DISTRICT 7	44.1	47.4	43.4	36.3	48.4	51.9	47.6	40.3								
RAPPAHANNOCK DISTRICT 16	22.9	11.5	30.9	38.9	28.4	15.6	41.8	39.7	8.5			42.6				
RAPPAHANNOCK/RAPIDAN DISTRICT 9	34.6	24.9	42.2	50.3	35.9	29.3	49.7	31.1	31.8			151.1				
THOMAS JEFFERSON DISTRICT 10	32.7	36.9	24.5	33.9	37.5	37.1	30.6	45.1	20.0	43.5						
HEALTH SERVICE AREA II	15.3	7.2	16.8	36.1	15.2	7.6	16.2	35.3	22.4	8.8	15.0	69.6	8.6	3.9	21.4	
ALEXANDRIA CITY HEALTH DISTRICT	61.5		33.4	269.1	34.5		56.8	91.7	127.2			651.5				
ARLINGTON COUNTY HEALTH DISTRICT																
FAIRFAX HEALTH DISTRICT	13.4	9.3	19.8	14.2	14.8	9.9	19.2	20.2	11.5	11.5	19.5		10.1	6.3	22.1	
LOUDOUN COUNTY HEALTH DISTRICT	16.1	7.2	20.2	41.0	13.2	4.8	17.6	34.6	43.2	40.8		136.1	13.7		49.1	
PRINCE WILLIAM HEALTH DISTRICT	15.5	5.4	9.3	58.2	19.3	8.1	7.1	77.1	11.5		19.1	31.2				
HEALTH SERVICE AREA III	38.5	12.7	51.9	71.2	37.7	12.2	52.2	69.0	49.0	17.5	56.9	99.3				
LENOWISCO DISTRICT 1	91.6	36.9	181.2	91.4	85.5	37.9	185.5	49.6	309.6			625.0				
CUMBERLAND PLATEAU DISTRICT 2	55.3	31.4	50.8	128.6	57.3	32.4	52.3	135.0								
MOUNT ROGERS DISTRICT 3	22.3	8.9	14.8	68.6	23.4	9.3	15.4	73.3								
NEW RIVER DISTRICT 4	23.7	11.3	19.0	35.7	26.3	12.3	20.6	40.6								
ALLEGHANY HEALTH DISTRICT	43.0		13.9	193.9	42.8		15.5	191.7	61.2			290.7				
ROANOKE CITY HEALTH DISTRICT	38.8		33.0	150.8	36.0			198.2	45.1		77.3	109.3				
CENTRAL VIRGINIA DISTRICT 11	46.4	19.9	102.3	31.0	41.5	8.7	93.9	39.5	70.0	61.6	144.6					
PITTSYLVANIA/DANVILLE HLTH DISTRICT	7.9		26.0		13.3		43.6									
WEST PIEDMONT HEALTH DISTRICT	36.0	12.1	39.9	88.9	22.9	15.2	50.3		89.5			367.6				
HEALTH SERVICE AREA IV	40.4	17.0	42.4	89.1	32.7	11.4	24.9	94.0	55.2	24.8	74.9	91.1	13.9	28.2		
CHESTERFIELD HEALTH DISTRICT	23.3	7.4	34.9	43.6	18.8	5.3	17.0	61.1	36.7	14.2	84.9	21.8				
CHICKAHOMINY HEALTH DISTRICT	28.4	9.5	45.9	50.1	33.8	11.1	54.4	61.5								
HENRICO COUNTY HEALTH DISTRICT	37.1	28.9	24.0	83.4	26.6	8.6	14.2	101.7	53.2	52.9	43.3	70.2	34.8	61.3		
RICHMOND CITY HEALTH DISTRICT	63.7	20.6	106.9	85.0	13.6	40.6			91.7	14.2	146.7	169.1				
CRATER HEALTH DISTRICT	69.3	21.5	36.0	231.2	84.5	23.9	39.8	315.1	59.4	20.2	34.1	181.0				
PIEDMONT DISTRICT 14	68.1	34.1	54.3	136.3	81.1	27.0	43.5	189.7	45.2	47.7	74.9					
SOUTHSIDE DISTRICT 13	29.7		31.3	103.8	19.1			115.2	41.8		67.9	95.9				
HEALTH SERVICE AREA V	28.8	14.9	31.8	54.2	26.4	12.5	40.6	37.2	35.7	20.3	22.6	83.5				
EASTERN SHORE DISTRICT 22	60.4	76.9		111.4	32.8	63.1			108.7	102.0		285.7				
THREE RIVERS HEALTH DISTRICT	43.9	25.5	38.9	101.8	42.6	34.3	26.0	97.3	51.8		83.9	122.1				
HAMPTON CITY HEALTH DISTRICT	27.8		38.5	67.7	50.6		109.6	88.3	17.4			62.9				
PENINSULA HEALTH DISTRICT	36.0	9.2	60.0	57.9	30.6	7.6	48.9	49.0	51.8	13.1	88.4	90.9				
CHESAPEAKE CITY HEALTH DISTRICT	30.3	18.1	19.4	82.1	19.6		31.4	53.3	53.3	53.3		141.6				
NORFOLK CITY HEALTH DISTRICT	34.5	16.1	29.2	61.6	18.4		82.4		47.5	26.7		114.2				
PORTSMOUTH CITY HEALTH DISTRICT	17.5		29.6	43.0					26.1		43.9	63.4				
VIRGINIA BEACH CITY HEALTH DISTRICT	17.5	10.6	28.7	17.4	24.0	16.1	43.6	13.4	6.6			31.0				
WESTERN TIDEWATER HEALTH DISTRICT	20.4	29.9		28.7	19.5	18.9		59.0	22.4	44.0						
NEWPORT NEWS CITY	29.3	9.1	90.7		18.3		71.7		41.4	16.8	111.3					
COLONIAL PENINSULA AREA	42.9	9.3	29.8	120.8	37.9	11.8	37.0	87.0	88.9			379.3				
UNKNOWN VA CITY OR COUNTY																
MEDICAL EXAMINER DISTRICTS, HEALTH MAINTENANCE ORGANIZATION REGIONS, AND PERINATAL REGIONS																
MED 1 - WESTERN VIRGINIA	35.5	13.7	48.2	59.7	34.6	13.6	48.6	56.1	47.6	15.9	51.9	99.1				
MED 2 - NORTHERN VIRGINIA	19.0	11.7	20.9	37.1	20.4	14.0	22.3	35.6	22.1	7.9	13.4	72.1	8.4	3.8	20.9	
MED 3 - CENTRAL VIRGINIA	37.5	18.5	39.2	75.7	34.1	17.4	31.7	74.8	48.2	20.9	59.9	88.6	8.5	18.3		
MED 4 - TIDEWATER VIRGINIA	25.8	13.9	29.4	46.8	22.3	9.2	39.1	28.4	33.4	21.6	20.2	74.1				
HMO 1 - SOUTHWEST VIRGINIA	49.4	23.5	69.8	84.1	49.1	24.4	72.4	77.2	67.6			209.2				
HMO 2 - ROANOKE AREA	34.8	9.6	44.2	67.6	32.2	6.1	39.8	67.8	50.3	24.8	66.5	80.6				
HMO 3 - BLUE RIDGE AREA	32.6	31.2	35.6	32.0	34.6	33.5	40.7	29.7	26.5	19.3		66.6				
HMO 4 - NORTHERN VIRGINIA	16.7	8.0	19.4	37.3	17.7	9.0	20.7	36.7	20.2	7.3	12.2	66.0	8.2	3.8	20.6	
HMO 5 - CENTRAL VIRGINIA	38.8	17.7	40.6	83.8	32.8	15.3	25.0	86.5	51.7	20.8	71.8	88.3	13.1	26.7		
HMO 6 - HAMPTON ROADS	28.4	14.5	31.4	53.6	25.8	11.4	42.4	34.8	35.4	20.7	19.3	85.0				
PER 1 - SOUTHWESTERN	39.5	12.3	40.6	89.7	38.5	13.9	42.7	81.1	56.7		29.0	188.5				
PER 2 - WEST CENTRAL	33.5	26.8	47.8	29.9	35.0	27.7	50.2	31.2	31.8	25.7	41.7	31.8				
PER 3 - EAST CENTRAL	37.0	16.3	39.7	80.2	32.4	14.2	29.2	81.4	48.6	20.1	64.4	86.6	10.4	20.8		
PER 4 - NORTHERN	15.3	7.2	16.8	36.1	15.2	7.6	16.2	35.3	22.4	8.8	15.0	69.6	8.6	3.9	21.4	
PER 5 - EASTERN	27.7	14.2	31.2	51.4	24.8	10.3	42.2	32.7	35.0	21.1	19.8	82.0				
PLANNING DISTRICTS NOT COTERMINOUS WITH HEALTH DISTRICTS																
ALLEGHANY/ROANOKE PLAN DISTRICT 5	41.7		19.6	180.9	41.4		12.3	192.9	49.4		55.4	158.9				
NORTHERN VIRGINIA PLAN DISTRICT 8	15.3	7.2	16.8	36.1	15.2	7.6	16.2	35.3	22.4	8.8	15.0	69.6	8.6	3.9	21.4	
WEST PIEDMONT PLANNING DISTRICT 12	23.8	6.8	33.9	52.1	19.4	9.5	47.9		36.0			161.6				
RICHMOND REGIONAL PLAN DISTRICT 15	34.6	16.4	41.3	65.5	24.0	9.7	23.9	59.0	55.0	26.4	77.5	82.2	15.4	31.2		
NORTHERN NECK PLANNING DISTRICT 17	40.5	40.3		109.9	66.2	65.7		190.8								
MIDDLE PENINSULA PLAN DISTRICT 18	45.4	18.6	55.6	98.1	34.4	23.2	34.9	65.3	98.7		155.3	224.2				
CRATER PLANNING DISTRICT 19	66.6	19.1	47.9	210.5	69.4	19.6	32.3	263.9	66.9	19.4	65.9	176.3				
SOUTHEASTERN VA PLAN DISTRICT 20	24.0	15.0	22.7	45.2	20.6	9.9	36.6	22.7	31.7	24.2	5.9	79.1				
PENINSULA PLANNING DISTRICT 21	33.7	6.6	54.0	60.5	33.9	6.2	59.9	53.8	37.2	7.9	51.8	77.2				
HAMPTON ROADS PLANNING DISTRICT 23	26.9	12.6	32.0	50.3	24.6	8.9	43.3	33.4	33.4	19.2	20.2	78.5				

NOTE: The Colonial Peninsula Area is the Aggregate of James City County, York County, Poquoson City, and Williamsburg City.

TABLE 10A
RESIDENT TOTAL TEENAGE MALE DEATHS FROM ALL CAUSES BY AGE AND RACE OF DECEDENT BY HEALTH DISTRICTS AND HEALTH SERVICE AREAS, MEDICAL EXAMINER DISTRICTS, HMO AND PERINATAL REGIONS, AND PLANNING DISTRICTS
VIRGINIA, 2012

HEALTH AREAS AND DISTRICTS, HMO AND PERINATAL REGIONS, AND PLANNING DISTRICTS	TOTAL TEENAGE MALE DEATHS BY AGE OF DECEDENT				WHITE TEENAGE MALE DEATHS BY AGE OF DECEDENT				BLACK TEENAGE MALE DEATHS BY AGE OF DECEDENT				OTHER TEENAGE MALE DEATHS BY AGE OF DECEDENT			
	10-19	10-14	15-17	18-19	10-19	10-14	15-17	18-19	10-19	10-14	15-17	18-19	10-19	10-14	15-17	18-19
HEALTH DISTRICTS AND HEALTH SERVICE AREAS																
COMMONWEALTH OF VIRGINIA	207	44	65	98	136	30	49	57	68	12	15	41	3	2	1	
HEALTH SERVICE AREA I	35	11	12	12	32	10	12	10	3	1		2				
CENTRAL SHENANDOAH DISTRICT 6	7	2	2	3	6	2	2	2	1			1				
LORD FAIRFAX DISTRICT 7	6	2	3	1	6	2	3	1								
RAPPAHANNOCK DISTRICT 16	9	2	3	4	8	2	3	3	1			1				
RAPPAHANNOCK/RAPIDAN DISTRICT 9	5	1	3	1	5	1	3	1								
THOMAS JEFFERSON DISTRICT 10	8	4	1	3	7	3	1	3	1	1						
HEALTH SERVICE AREA II	30	7	10	13	22	6	8	8	6		1	5	2	1	1	
ALEXANDRIA CITY HEALTH DISTRICT	5		1	4	2		1	1	3			3				
ARLINGTON COUNTY HEALTH DISTRICT																
FAIRFAX HEALTH DISTRICT	13	6	6	1	11	5	5	1					2	1	1	
LOUDOUN COUNTY HEALTH DISTRICT	3		1	2	2		1	1	1			1				
PRINCE WILLIAM HEALTH DISTRICT	9	1	2	6	7	1	1	5	2		1	1				
HEALTH SERVICE AREA III	43	2	18	23	36	2	16	18	7		2	5				
LENOWISCO DISTRICT 1	6		5	1	6		5	1								
CUMBERLAND PLATEAU DISTRICT 2	4	1	2	1	4	1	2	1								
MOUNT ROGERS DISTRICT 3	5	1	1	3	5	1	1	3								
NEW RIVER DISTRICT 4	4		1	3	4		1	3								
ALLEGHANY HEALTH DISTRICT	8		1	7	7		1	6	1			1				
ROANOKE CITY HEALTH DISTRICT	4		1	3	2			2	2		1	1				
CENTRAL VIRGINIA DISTRICT 11	6		4	2	5		3	2	1		1					
PITTSYLVANIA/DANVILLE HLTH DISTRICT	1		1		1		1									
WEST PIEDMONT HEALTH DISTRICT	5		2	3	2		2		3			3				
HEALTH SERVICE AREA IV	53	11	14	28	24	5	5	14	28	5	9	14	1	1		
CHESTERFIELD HEALTH DISTRICT	10		5	5	6		2	4	4		3	1				
CHICKAHOMINY HEALTH DISTRICT	3	1	2		3	1	2									
HENRICO COUNTY HEALTH DISTRICT	9	5		4	3	1		2	5	3		2	1	1		
RICHMOND CITY HEALTH DISTRICT	12	2	4	6	1	1			11	1	4	6				
CRATER HEALTH DISTRICT	10	2	1	7	4	1		3	6	1	1	4				
PIEDMONT DISTRICT 14	6	1	1	4	6	1	1	4								
SOUTHSIDE DISTRICT 13	3		1	2	1			1	2		1	1				
HEALTH SERVICE AREA V	46	13	11	22	22	7	8	7	24	6	3	15				
EASTERN SHORE DISTRICT 22																
THREE RIVERS HEALTH DISTRICT	6	2	1	3	5	2	1	2	1			1				
HAMPTON CITY HEALTH DISTRICT	3		1	2	1		1		2			2				
PENINSULA HEALTH DISTRICT	12	2	5	5	6	1	2	3	6	1	3	2				
CHESAPEAKE CITY HEALTH DISTRICT	8	2	2	4	3		2	1	5	2		3				
NORFOLK CITY HEALTH DISTRICT	7	1		6					7	1		6				
PORTSMOUTH CITY HEALTH DISTRICT	1			1					1			1				
VIRGINIA BEACH CITY HEALTH DISTRICT	5	3	2		5	3	2									
WESTERN TIDEWATER HEALTH DISTRICT	4	3		1	2	1		1	2	2						
NEWPORT NEWS CITY	6	1	5		2		2		4	1	3					
COLONIAL PENINSULA AREA	6	1		5	4	1		3	2			2				
UNKNOWN VA CITY OR COUNTY																
MEDICAL EXAMINER DISTRICTS, HEALTH MAINTENANCE ORGANIZATION REGIONS, AND PERINATAL REGIONS																
MED 1 - WESTERN VIRGINIA	50	4	20	26	42	4	18	20	8		2	6				
MED 2 - NORTHERN VIRGINIA	41	10	16	15	33	9	14	10	6		1	5	2	1	1	
MED 3 - CENTRAL VIRGINIA	79	20	19	40	46	13	10	23	32	6	9	17	1	1		
MED 4 - TIDEWATER VIRGINIA	37	10	10	17	15	4	7	4	22	6	3	13				
HMO 1 - SOUTHWEST VIRGINIA	14	2	8	4	14	2	8	4								
HMO 2 - ROANOKE AREA	32		11	21	24		8	16	8		3	5				
HMO 3 - BLUE RIDGE AREA	23	8	8	7	21	7	8	6	2	1		1				
HMO 4 - NORTHERN VIRGINIA	39	9	13	17	30	8	11	11	7		1	6	2	1	1	
HMO 5 - CENTRAL VIRGINIA	55	13	14	28	27	7	6	14	27	5	8	14	1	1		
HMO 6 - HAMPTON ROADS	44	12	11	21	20	6	8	6	24	6	3	15				
PER 1 - SOUTHWESTERN	36	2	13	21	30	2	12	16	6		1	5				
PER 2 - WEST CENTRAL	33	9	14	10	30	8	13	9	3	1	1	1				
PER 3 - EAST CENTRAL	68	15	18	35	37	9	9	19	30	5	9	16	1	1		
PER 4 - NORTHERN	30	7	10	13	22	6	8	8	6		1	5	2	1	1	
PER 5 - EASTERN	40	11	10	19	17	5	7	5	23	6	3	14				
PLANNING DISTRICTS NOT COTERMINOUS WITH HEALTH DISTRICTS																
ALLEGHANY/ROANOKE PLAN DISTRICT 5	12		2	10	9		1	8	3		1	2				
NORTHERN VIRGINIA PLAN DISTRICT 8	30	7	10	13	22	6	8	8	6		1	5	2	1	1	
WEST PIEDMONT PLANNING DISTRICT 12	6		3	3	3		3		3			3				
RICHMOND REGIONAL PLAN DISTRICT 15	33	8	10	15	13	3	4	6	19	4	6	9	1	1		
NORTHERN NECK PLANNING DISTRICT 17	2	1		1	2	1		1								
MIDDLE PENINSULA PLAN DISTRICT 18	4	1	1	2	3	1	1	1	1			1				
CRATER PLANNING DISTRICT 19	11	2	2	7	4	1		3	7	1	2	4				
SOUTHEASTERN VA PLAN DISTRICT 20	25	9	4	12	10	4	4	2	15	5		10				
PENINSULA PLANNING DISTRICT 21	15	2	6	7	7	1	3	3	8	1	3	4				
HAMPTON ROADS PLANNING DISTRICT 23	40	11	10	19	17	5	7	5	23	6	3	14				

NOTE: The Colonial Peninsula Area is the Aggregate of James City County, York County, Poquoson City, and Williamsburg City.

TABLE 10A
RESIDENT TOTAL TEENAGE MALE DEATH RATES PER 100,000 POPULATION BY AGE AND RACE OF DECEDENT BY HEALTH DISTRICTS AND HEALTH SERVICE AREAS, MEDICAL EXAMINER DISTRICTS, HMO AND PERINATAL REGIONS, AND PLANNING DISTRICTS
VIRGINIA, 2012

HEALTH AREAS AND DISTRICTS, HMO AND PERINATAL REGIONS, AND PLANNING DISTRICTS	TOTAL TEEN MALE DEATH RATES BY AGE OF DECEDENT				WHITE TEEN MALE DEATH RATES BY AGE OF DECEDENT				BLACK TEEN MALE DEATH RATES BY AGE OF DECEDENT				OTHER TEEN MALE DEATH RATES BY AGE OF DECEDENT			
	10-19	10-14	15-17	18-19	10-19	10-14	15-17	18-19	10-19	10-14	15-17	18-19	10-19	10-14	15-17	18-19
HEALTH DISTRICTS AND HEALTH SERVICE AREAS																
COMMONWEALTH OF VIRGINIA	38.3	16.7	40.9	83.4	36.4	16.4	44.4	70.5	52.6	19.3	39.8	140.6	8.0	10.4	9.0	
HEALTH SERVICE AREA I	39.7	26.0	46.9	59.4	44.0	28.4	56.4	61.1	23.9	16.6		69.3				
CENTRAL SHENANDOAH DISTRICT 6	36.3	23.9	40.0	51.1	34.5	26.2	43.5	38.7	72.2			207.9				
LORD FAIRFAX DISTRICT 7	40.0	26.6	65.1	34.7	43.9	29.0	71.7	38.5								
RAPPAHANNOCK DISTRICT 16	33.8	15.0	36.5	78.6	40.7	20.4	49.1	80.4	16.7			84.7				
RAPPAHANNOCK/RAPIDAN DISTRICT 9	42.1	16.1	84.3	46.9	50.1	19.0	99.1	59.2								
THOMAS JEFFERSON DISTRICT 10	52.1	57.6	23.7	71.2	57.9	54.0	29.7	94.5	40.1	84.9						
HEALTH SERVICE AREA II	19.8	8.9	21.9	47.4	21.0	11.2	25.3	41.3	26.4		14.6	115.9	8.4	7.8	13.9	
ALEXANDRIA CITY HEALTH DISTRICT	100.6		63.4	431.5	66.9		107.5	178.9	189.6			993.4				
ARLINGTON COUNTY HEALTH DISTRICT																
FAIRFAX HEALTH DISTRICT	17.0	15.6	25.7	6.8	21.0	19.3	31.0	9.6					13.1	12.3	21.6	
LOUDOUN COUNTY HEALTH DISTRICT	11.8		13.3	52.6	10.4		17.4	33.1	41.8			274.0				
PRINCE WILLIAM HEALTH DISTRICT	24.7	5.2	18.1	95.6	29.2	7.9	13.8	121.5	22.5		37.3	61.2				
HEALTH SERVICE AREA III	49.9	5.0	72.6	107.7	50.0	6.0	77.0	102.2	56.4		56.0	163.6				
LENOWISCO DISTRICT 1	105.7		291.0	86.1	109.7		298.0	94.3								
CUMBERLAND PLATEAU DISTRICT 2	61.4	31.0	97.1	80.7	63.6	32.1	100.4	84.8								
MOUNT ROGERS DISTRICT 3	43.0	17.3	27.9	132.7	45.1	18.0	29.2	141.6								
NEW RIVER DISTRICT 4	30.7		36.8	51.6	33.9		39.9	58.3								
ALLEGHANY HEALTH DISTRICT	67.2		27.4	306.9	65.2		30.6	291.5	116.7			613.5				
ROANOKE CITY HEALTH DISTRICT	75.9		64.7	287.1	69.9			368.3	89.2		152.9	214.1				
CENTRAL VIRGINIA DISTRICT 11	34.8		78.8	44.0	37.9		76.9	57.2	27.8		94.5					
PITTSYLVANIA/DANVILLE HLTH DISTRICT	15.3		52.0		25.5		86.4									
WEST PIEDMONT HEALTH DISTRICT	59.4		79.2	171.1	30.2		98.9		179.1			721.2				
HEALTH SERVICE AREA IV	56.6	24.2	50.1	137.8	43.5	18.4	30.2	122.0	80.4	30.4	87.4	173.8	27.6	57.1		
CHESTERFIELD HEALTH DISTRICT	34.8		55.8	86.4	31.2		33.3	115.6	48.2		116.5	46.5				
CHICKAHOMINY HEALTH DISTRICT	27.1	18.0	58.8		32.3	21.3	70.4									
HENRICO COUNTY HEALTH DISTRICT	43.1	46.8		107.6	25.5	16.6		96.6	65.4	78.0		139.4	67.9	121.8		
RICHMOND CITY HEALTH DISTRICT	105.7	41.1	144.8	161.0	28.3	82.3			148.6	28.0	202.4	323.1				
CRATER HEALTH DISTRICT	103.0	41.8	35.5	333.2	93.2	46.4		346.8	115.3	39.3	67.4	340.1				
PIEDMONT DISTRICT 14	88.8	33.4	52.2	216.5	135.5	52.0	81.2	314.0								
SOUTHSIDE DISTRICT 13	58.4		62.2	195.7	37.8			213.7	81.8		133.3	184.2				
HEALTH SERVICE AREA V	37.9	22.3	31.4	78.1	31.8	21.2	39.9	43.6	51.4	26.7	22.5	138.4				
EASTERN SHORE DISTRICT 22																
THREE RIVERS HEALTH DISTRICT	73.0	49.2	38.6	191.6	82.7	66.4	51.2	184.5	50.0			224.7				
HAMPTON CITY HEALTH DISTRICT	33.0		37.4	95.1	32.8		107.2		34.9			138.3				
PENINSULA HEALTH DISTRICT	49.9	18.1	73.6	80.4	39.7	14.9	48.0	70.9	77.3	26.5	129.5	119.9				
CHESAPEAKE CITY HEALTH DISTRICT	47.0	23.6	38.2	120.0	28.1		61.4	47.2	87.8	70.9		272.2				
NORFOLK CITY HEALTH DISTRICT	46.9	15.9		114.0					83.7	26.5		231.0				
PORTSMOUTH CITY HEALTH DISTRICT	16.9			79.9					25.4			121.5				
VIRGINIA BEACH CITY HEALTH DISTRICT	17.0	20.7	22.7		25.7	31.1	34.4									
WESTERN TIDEWATER HEALTH DISTRICT	39.7	58.1		54.8	37.1	35.7		110.3	44.5	88.1						
NEWPORT NEWS CITY	49.4	18.1	147.8		35.6		141.6		66.0	34.2	161.7					
COLONIAL PENINSULA AREA	50.4	18.1		168.4	42.1	22.9		126.2	117.7			510.2				
UNKNOWN VA CITY OR COUNTY																
MEDICAL EXAMINER DISTRICTS, HEALTH MAINTENANCE ORGANIZATION REGIONS, AND PERINATAL REGIONS																
MED 1 - WESTERN VIRGINIA	47.4	8.3	67.1	95.5	47.0	9.7	70.9	87.8	57.9		51.4	169.6				
MED 2 - NORTHERN VIRGINIA	23.0	10.9	29.7	46.3	25.7	13.6	36.0	42.3	23.6		13.1	101.3	8.2	7.6	13.6	
MED 3 - CENTRAL VIRGINIA	52.8	27.7	42.7	121.5	47.2	27.4	34.3	110.4	69.2	27.2	65.9	161.6	17.1	37.6		
MED 4 - TIDEWATER VIRGINIA	34.4	19.4	32.3	68.3	25.6	14.3	41.4	29.4	50.3	28.5	24.0	128.0				
HMO 1 - SOUTHWEST VIRGINIA	63.7	18.4	118.4	91.9	66.5	19.1	123.0	98.6								
HMO 2 - ROANOKE AREA	45.5		55.6	111.8	43.2		51.4	107.0	61.3		78.9	158.6				
HMO 3 - BLUE RIDGE AREA	41.8	30.6	51.5	52.7	44.1	30.5	59.0	54.1	35.0	37.7		68.3				
HMO 4 - NORTHERN VIRGINIA	22.4	10.0	24.6	53.3	24.6	12.8	29.7	48.6	25.2		12.0	112.8	8.1	7.5	13.4	
HMO 5 - CENTRAL VIRGINIA	54.3	26.3	46.2	129.4	44.1	23.1	32.5	112.1	74.5	29.0	74.9	168.3	26.2	53.9		
HMO 6 - HAMPTON ROADS	37.4	21.3	32.5	76.3	30.1	18.9	41.6	38.4	52.6	27.3	23.0	141.0				
PER 1 - SOUTHWESTERN	57.6	6.9	73.0	135.0	54.7	7.8	76.3	119.3	95.3		56.5	311.1				
PER 2 - WEST CENTRAL	38.7	22.5	57.4	47.8	42.7	24.1	64.3	53.5	23.6	16.9	27.6	31.7				
PER 3 - EAST CENTRAL	52.9	23.9	46.5	129.7	45.7	22.5	36.6	116.6	70.1	24.5	70.9	165.3	20.9	42.4		
PER 4 - NORTHERN	19.8	8.9	21.9	47.4	21.0	11.2	25.3	41.3	26.4		14.6	115.9	8.4	7.8	13.9	
PER 5 - EASTERN	35.3	20.3	30.8	71.4	27.0	16.7	38.7	33.4	51.5	27.9	23.5	134.7				
PLANNING DISTRICTS NOT COTERMINOUS WITH HEALTH DISTRICTS																
ALLEGHANY/ROANOKE PLAN DISTRICT 5	69.9		38.5	300.7	66.2		24.3	307.6	96.8		106.2	317.5				
NORTHERN VIRGINIA PLAN DISTRICT 8	19.8	8.9	21.9	47.4	21.0	11.2	25.3	41.3	26.4		14.6	115.9	8.4	7.8	13.9	
WEST PIEDMONT PLANNING DISTRICT 12	40.1		67.4	99.7	28.4		94.3		71.4			315.5				
RICHMOND REGIONAL PLAN DISTRICT 15	46.6	23.2	47.1	99.0	30.3	14.1	31.0	68.9	76.8	34.4	81.7	156.5	30.7	62.3		
NORTHERN NECK PLANNING DISTRICT 17	78.1	78.9		198.8	126.7	126.7		337.8								
MIDDLE PENINSULA PLAN DISTRICT 18	70.7	35.8	55.6	188.1	67.1	45.0	68.5	126.9	95.0			408.2				
CRATER PLANNING DISTRICT 19	101.5	37.3	62.9	304.7	76.6	38.0		292.4	130.5	38.1	130.1	332.2				
SOUTHEASTERN VA PLAN DISTRICT 20	32.3	24.1	18.0	67.3	23.1	19.1	32.0	20.3	49.6	34.2		140.8				
PENINSULA PLANNING DISTRICT 21	45.3	13.0	63.3	84.1	38.5	12.1	58.8	62.2	59.3	15.6	75.5	128.5				
HAMPTON ROADS PLANNING DISTRICT 23	36.2	20.9	31.6	72.7	27.7	17.2	39.8	34.1	52.6	28.6	24.0	137.1				

NOTE: The Colonial Peninsula Area is the Aggregate of James City County, York County, Poquoson City, and Williamsburg City.

TABLE 10B
RESIDENT TOTAL TEENAGE FEMALE DEATHS FROM ALL CAUSES BY AGE AND RACE OF DECEDENT BY HEALTH DISTRICTS AND HEALTH SERVICE AREAS, MEDICAL EXAMINER DISTRICTS, HMO AND PERINATAL REGIONS, AND PLANNING DISTRICTS
VIRGINIA, 2012

HEALTH AREAS AND DISTRICTS, HMO AND PERINATAL REGIONS, AND PLANNING DISTRICTS	TOTAL TEENAGE FEMALE DEATHS BY AGE OF DECEDENT				WHITE TEENAGE FEMALE DEATHS BY AGE OF DECEDENT				BLACK TEENAGE FEMALE DEATHS BY AGE OF DECEDENT				OTHER TEENAGE FEMALE DEATHS BY AGE OF DECEDENT			
	10-19	10-14	15-17	18-19	10-19	10-14	15-17	18-19	10-19	10-14	15-17	18-19	10-19	10-14	15-17	18-19
HEALTH DISTRICTS AND HEALTH SERVICE AREAS																
COMMONWEALTH OF VIRGINIA	97	30	37	30	66	20	23	23	29	10	12	7	2		2	
HEALTH SERVICE AREA I	17	10	5	2	16	10	5	1	1			1				
CENTRAL SHENANDOAH DISTRICT 6	2	1	1		2	1	1									
LORD FAIRFAX DISTRICT 7	7	5	1	1	7	5	1	1								
RAPPAHANNOCK DISTRICT 16	3	1	2		3	1	2									
RAPPAHANNOCK/RAPIDAN DISTRICT 9	3	2		1	2	2			1			1				
THOMAS JEFFERSON DISTRICT 10	2	1	1		2	1	1									
HEALTH SERVICE AREA II	15	4	5	6	9	2	2	5	4	2	1	1	2		2	
ALEXANDRIA CITY HEALTH DISTRICT	1			1					1			1				
ARLINGTON COUNTY HEALTH DISTRICT																
FAIRFAX HEALTH DISTRICT	7	1	3	3	4		1	3	2	1	1		1		1	
LOUDOUN COUNTY HEALTH DISTRICT	5	2	2	1	3	1	1	1	1	1			1		1	
PRINCE WILLIAM HEALTH DISTRICT	2	1		1	2	1		1								
HEALTH SERVICE AREA III	22	8	7	7	17	6	5	6	5	2	2	1				
LENOWISCO DISTRICT 1	4	2	1	1	3	2	1		1			1				
CUMBERLAND PLATEAU DISTRICT 2	3	1		2	3	1		2								
MOUNT ROGERS DISTRICT 3																
NEW RIVER DISTRICT 4	2	1		1	2	1		1								
ALLEGHANY HEALTH DISTRICT	2			2	2			2								
ROANOKE CITY HEALTH DISTRICT																
CENTRAL VIRGINIA DISTRICT 11	10	3	6	1	6	1	4	1	4	2	2					
PITTSYLVANIA/DANVILLE HLTH DISTRICT																
WEST PIEDMONT HEALTH DISTRICT	1	1			1	1										
HEALTH SERVICE AREA IV	21	4	9	8	11	1	3	7	10	3	6	1				
CHESTERFIELD HEALTH DISTRICT	3	2	1		1	1			2	1	1					
CHICKAHOMINY HEALTH DISTRICT	3		1	2	3		1	2								
HENRICO COUNTY HEALTH DISTRICT	6	1	3	2	3		1	2	3	1	2					
RICHMOND CITY HEALTH DISTRICT	3		2	1					3		2	1				
CRATER HEALTH DISTRICT	3		1	2	3		1	2								
PIEDMONT DISTRICT 14	3	1	1	1	1			1	2	1	1					
SOUTHSIDE DISTRICT 13																
HEALTH SERVICE AREA V	22	4	11	7	13	1	8	4	9	3	3	3				
EASTERN SHORE DISTRICT 22	3	2		1	1	1			2	1		1				
THREE RIVERS HEALTH DISTRICT	1		1						1		1					
HAMPTON CITY HEALTH DISTRICT	2		1	1	2		1	1								
PENINSULA HEALTH DISTRICT	5		3	2	3		2	1	2		1	1				
CHESAPEAKE CITY HEALTH DISTRICT	2	1		1	1			1	1	1						
NORFOLK CITY HEALTH DISTRICT	3	1	2		2		2		1	1						
PORTSMOUTH CITY HEALTH DISTRICT	1		1						1		1					
VIRGINIA BEACH CITY HEALTH DISTRICT	5		3	2	4		3	1	1			1				
WESTERN TIDEWATER HEALTH DISTRICT																
NEWPORT NEWS CITY	1		1						1		1					
COLONIAL PENINSULA AREA	4		2	2	3		2	1	1			1				
UNKNOWN VA CITY OR COUNTY																
MEDICAL EXAMINER DISTRICTS, HEALTH MAINTENANCE ORGANIZATION REGIONS, AND PERINATAL REGIONS																
MED 1 - WESTERN VIRGINIA	24	9	8	7	19	7	6	6	5	2	2	1				
MED 2 - NORTHERN VIRGINIA	25	11	6	8	18	9	3	6	5	2	1	2	2		2	
MED 3 - CENTRAL VIRGINIA	31	6	15	10	19	3	8	8	12	3	7	2				
MED 4 - TIDEWATER VIRGINIA	17	4	8	5	10	1	6	3	7	3	2	2				
HMO 1 - SOUTHWEST VIRGINIA	7	3	1	3	6	3	1	2	1			1				
HMO 2 - ROANOKE AREA	16	6	6	4	11	3	4	4	5	3	2					
HMO 3 - BLUE RIDGE AREA	13	8	3	2	12	8	3	1	1			1				
HMO 4 - NORTHERN VIRGINIA	18	5	7	6	12	3	4	5	4	2	1	1	2		2	
HMO 5 - CENTRAL VIRGINIA	22	4	10	8	12	2	3	7	10	2	7	1				
HMO 6 - HAMPTON ROADS	21	4	10	7	13	1	8	4	8	3	2	3				
PER 1 - SOUTHWESTERN	12	5	1	6	11	5	1	5	1			1				
PER 2 - WEST CENTRAL	24	12	9	3	19	10	7	2	5	2	2	1				
PER 3 - EAST CENTRAL	25	5	12	8	14	2	5	7	11	3	7	1				
PER 4 - NORTHERN	15	4	5	6	9	2	2	5	4	2	1	1	2		2	
PER 5 - EASTERN	21	4	10	7	13	1	8	4	8	3	2	3				
PLANNING DISTRICTS NOT COTERMINOUS WITH HEALTH DISTRICTS																
ALLEGHANY/ROANOKE PLAN DISTRICT 5	2			2	2			2								
NORTHERN VIRGINIA PLAN DISTRICT 8	15	4	5	6	9	2	2	5	4	2	1	1	2		2	
WEST PIEDMONT PLANNING DISTRICT 12	1	1			1	1										
RICHMOND REGIONAL PLAN DISTRICT 15	15	3	7	5	7	1	2	4	8	2	5	1				
NORTHERN NECK PLANNING DISTRICT 17																
MIDDLE PENINSULA PLAN DISTRICT 18	1		1						1		1					
CRATER PLANNING DISTRICT 19	3		1	2	3		1	2								
SOUTHEASTERN VA PLAN DISTRICT 20	11	2	6	3	7		5	2	4	2	1	1				
PENINSULA PLANNING DISTRICT 21	7		4	3	5		3	2	2		1	1				
HAMPTON ROADS PLANNING DISTRICT 23	18	2	10	6	12		8	4	6	2	2	2				

NOTE: The Colonial Peninsula Area is the Aggregate of James City County, York County, Poquoson City, and Williamsburg City.

TABLE 10B
RESIDENT TOTAL TEENAGE FEMALE DEATH RATES PER 100,000 POPULATION BY AGE AND RACE OF DECEDENT BY HEALTH DISTRICTS AND HEALTH SERVICE AREAS, MEDICAL EXAMINER DISTRICTS, HMO AND PERINATAL REGIONS, AND PLANNING DISTRICTS
VIRGINIA, 2012

HEALTH AREAS AND DISTRICTS, HMO AND PERINATAL REGIONS, AND PLANNING DISTRICTS	TOTAL TEEN FEMALE DEATH RATES BY AGE OF DECEDENT				WHITE TEEN FEMALE DEATH RATES BY AGE OF DECEDENT				BLACK TEEN FEMALE DEATH RATES BY AGE OF DECEDENT				OTHER TEEN FEMALE DEATH RATES BY AGE OF DECEDENT			
	10-19	10-14	15-17	18-19	10-19	10-14	15-17	18-19	10-19	10-14	15-17	18-19	10-19	10-14	15-17	18-19
HEALTH DISTRICTS AND HEALTH SERVICE AREAS																
COMMONWEALTH OF VIRGINIA	18.7	11.9	24.3	26.6	18.6	11.5	21.8	30.1	23.0	16.6	32.9	23.9	5.4		18.9	
HEALTH SERVICE AREA I	19.5	24.6	19.9	9.3	22.2	29.7	24.1	5.7	8.2			34.6				
CENTRAL SHENANDOAH DISTRICT 6	9.8	12.3	20.0		10.9	13.5	22.1									
LORD FAIRFAX DISTRICT 7	48.3	68.9	21.7	38.1	53.1	75.6	23.7	42.3								
RAPPAHANNOCK DISTRICT 16	11.6	7.9	25.1		15.7	10.6	34.2									
RAPPAHANNOCK/RAPIDAN DISTRICT 9	26.7	34.1		54.3	21.1	40.4			66.1			378.8				
THOMAS JEFFERSON DISTRICT 10	13.1	15.1	25.2		16.8	19.1	31.6									
HEALTH SERVICE AREA II	10.4	5.3	11.5	23.8	9.1	3.9	6.6	28.7	18.3	18.0	15.4	23.3	8.8		29.4	
ALEXANDRIA CITY HEALTH DISTRICT	20.9			107.4					64.0			320.5				
ARLINGTON COUNTY HEALTH DISTRICT																
FAIRFAX HEALTH DISTRICT	9.7	2.7	13.6	22.4	8.1		6.6	32.0	23.4	23.3	39.8		6.9		22.5	
LOUDOUN COUNTY HEALTH DISTRICT	20.5	14.7	27.5	28.5	16.2	9.8	17.9	36.2	44.6	84.2			27.6		98.3	
PRINCE WILLIAM HEALTH DISTRICT	5.8	5.5		17.4	8.8	8.3		27.2								
HEALTH SERVICE AREA III	26.7	20.9	30.0	33.7	24.8	18.7	25.7	34.9	41.4	35.6	57.9	33.5				
LENOWISCO DISTRICT 1	76.3	76.4	62.8	97.3	59.3	78.4	64.2		694.4			1492.5				
CUMBERLAND PLATEAU DISTRICT 2	48.9	31.7		183.0	50.6	32.7		191.6								
MOUNT ROGERS DISTRICT 3																
NEW RIVER DISTRICT 4	16.3	23.2		18.6	18.1	25.2		21.2								
ALLEGHANY HEALTH DISTRICT	17.6			84.7	19.5			94.5								
ROANOKE CITY HEALTH DISTRICT																
CENTRAL VIRGINIA DISTRICT 11	58.0	40.4	127.7	19.5	45.1	17.7	112.4	24.4	112.7	123.1	196.7					
PITTSYLVANIA/DANVILLE HLTH DISTRICT																
WEST PIEDMONT HEALTH DISTRICT	12.1	24.1			15.5	30.3										
HEALTH SERVICE AREA IV	23.5	9.3	34.2	39.9	21.2	3.9	19.2	64.5	29.4	19.0	61.6	11.9				
CHESTERFIELD HEALTH DISTRICT	11.1	15.1	12.1		5.6	10.9			24.9	28.9	46.8					
CHICKAHOMINY HEALTH DISTRICT	29.8		31.9	106.6	35.3		37.4	131.9								
HENRICO COUNTY HEALTH DISTRICT	30.6	9.9	49.7	57.6	27.7		29.6	107.4	40.6	26.9	88.4					
RICHMOND CITY HEALTH DISTRICT	24.6		70.2	22.2					38.2		94.6	43.8				
CRATER HEALTH DISTRICT	33.1		36.6	111.7	75.2		80.6	277.0								
PIEDMONT DISTRICT 14	46.5	34.9	56.6	54.9	23.8			73.4	93.2	95.7	149.3					
SOUTHSIDE DISTRICT 13																
HEALTH SERVICE AREA V	19.1	7.2	32.2	27.6	20.4	3.2	41.4	29.6	19.6	13.7	22.8	28.0				
EASTERN SHORE DISTRICT 22	127.0	162.5		235.3	70.4	136.8			220.3	207.0		588.2				
THREE RIVERS HEALTH DISTRICT	12.9		39.3						53.8		165.0					
HAMPTON CITY HEALTH DISTRICT	22.4		39.6	42.9	69.5		112.2	185.2								
PENINSULA HEALTH DISTRICT	21.6		45.9	34.1	20.9		49.7	25.4	26.0		45.3	61.3				
CHESAPEAKE CITY HEALTH DISTRICT	12.5	12.3		36.3	10.3			61.2	18.0	35.7						
NORFOLK CITY HEALTH DISTRICT	21.3	16.3	57.6		40.2		167.8		11.8	26.9						
PORTSMOUTH CITY HEALTH DISTRICT	18.2		59.7						26.8		88.6					
VIRGINIA BEACH CITY HEALTH DISTRICT	18.0		34.9	37.3	22.1		53.1	29.0	13.4			65.4				
WESTERN TIDEWATER HEALTH DISTRICT																
NEWPORT NEWS CITY	8.5		30.9						16.6		57.5					
COLONIAL PENINSULA AREA	35.1		60.6	70.8	33.4		75.6	45.0	59.7			250.6				
UNKNOWN VA CITY OR COUNTY																
MEDICAL EXAMINER DISTRICTS, HEALTH MAINTENANCE ORGANIZATION REGIONS, AND PERINATAL REGIONS																
MED 1 - WESTERN VIRGINIA	23.3	19.4	28.3	25.0	21.8	17.7	25.0	25.5	37.0	32.4	52.5	28.4				
MED 2 - NORTHERN VIRGINIA	14.8	12.5	11.6	27.0	14.8	14.3	8.0	28.1	20.5	16.1	13.8	41.9	8.6		28.7	
MED 3 - CENTRAL VIRGINIA	21.5	8.8	35.5	30.2	20.4	6.7	29.0	38.8	26.7	14.3	53.5	18.3				
MED 4 - TIDEWATER VIRGINIA	16.7	8.1	26.5	22.6	18.7	3.8	36.7	27.1	16.3	14.5	16.3	19.8				
HMO 1 - SOUTHWEST VIRGINIA	34.1	28.8	16.3	75.6	30.5	29.9	16.9	53.9	145.6			446.4				
HMO 2 - ROANOKE AREA	23.7	19.6	32.0	22.0	20.7	12.5	27.4	27.5	39.1	49.9	53.8					
HMO 3 - BLUE RIDGE AREA	23.5	31.9	19.5	13.5	25.1	36.6	22.3	8.0	17.8			65.0				
HMO 4 - NORTHERN VIRGINIA	10.8	5.8	13.9	20.1	10.4	5.0	11.3	23.9	15.0	15.0	12.5	18.9	8.4		28.2	
HMO 5 - CENTRAL VIRGINIA	22.7	8.5	34.7	37.5	20.8	7.0	17.1	59.3	28.3	12.1	68.5	11.5				
HMO 6 - HAMPTON ROADS	18.8	7.4	30.4	28.3	21.2	3.4	43.2	30.5	17.8	13.9	15.6	28.5				
PER 1 - SOUTHWESTERN	20.3	18.0	6.0	41.3	21.3	20.4	6.8	40.1	16.5			63.5				
PER 2 - WEST CENTRAL	28.3	31.2	37.9	13.3	27.2	31.5	35.7	10.8	40.1	34.7	56.0	31.9				
PER 3 - EAST CENTRAL	20.3	8.4	32.6	30.0	18.3	5.3	21.4	44.7	26.5	15.4	57.6	10.0				
PER 4 - NORTHERN	10.4	5.3	11.5	23.8	9.1	3.9	6.6	28.7	18.3	18.0	15.4	23.3	8.8		29.4	
PER 5 - EASTERN	19.6	7.7	31.6	29.2	22.4	3.6	45.9	31.9	18.2	14.2	15.9	29.0				
PLANNING DISTRICTS NOT COTERMINOUS WITH HEALTH DISTRICTS																
ALLEGHANY/ROANOKE PLAN DISTRICT 5	12.2			60.5	15.4			77.5								
NORTHERN VIRGINIA PLAN DISTRICT 8	10.4	5.3	11.5	23.8	9.1	3.9	6.6	28.7	18.3	18.0	15.4	23.3	8.8		29.4	
WEST PIEDMONT PLANNING DISTRICT 12	6.9	13.8			9.9	19.3										
RICHMOND REGIONAL PLAN DISTRICT 15	22.1	9.2	35.1	32.5	17.4	5.0	16.4	48.6	32.8	18.0	73.0	15.6				
NORTHERN NECK PLANNING DISTRICT 17																
MIDDLE PENINSULA PLAN DISTRICT 18	18.7		55.6						102.7		287.4					
CRATER PLANNING DISTRICT 19	29.5		32.4	101.1	61.8		65.6	230.1								
SOUTHEASTERN VA PLAN DISTRICT 20	15.1	5.6	27.5	19.6	17.8		41.4	25.6	13.5	14.0	11.7	14.7				
PENINSULA PLANNING DISTRICT 21	21.8		44.2	36.6	29.1		61.1	44.7	14.9		26.6	29.7				
HAMPTON ROADS PLANNING DISTRICT 23	17.2	4.0	32.4	25.5	21.2		47.1	32.6	13.9	9.7	16.3	19.7				

NOTE: The Colonial Peninsula Area is the Aggregate of James City County, York County, Poquoson City, and Williamsburg City.

TABLE 11
RESIDENT TOTAL TEENAGE DEATHS FROM UNINTENTIONAL INJURY BY AGE AND RACE OF DECEDENT BY HEALTH DISTRICTS AND HEALTH SERVICE AREAS, MEDICAL EXAMINER DISTRICTS, HMO AND PERINATAL REGIONS, AND PLANNING DISTRICTS
VIRGINIA, 2012

HEALTH AREAS AND DISTRICTS, HMO AND PERINATAL REGIONS, AND PLANNING DISTRICTS	TOTAL TEENAGE DEATHS BY AGE OF DECEDENT				WHITE TEENAGE DEATHS BY AGE OF DECEDENT				BLACK TEENAGE DEATHS BY AGE OF DECEDENT				OTHER TEENAGE DEATHS BY AGE OF DECEDENT			
	10-19	10-14	15-17	18-19	10-19	10-14	15-17	18-19	10-19	10-14	15-17	18-19	10-19	10-14	15-17	18-19
HEALTH DISTRICTS AND HEALTH SERVICE AREAS																
COMMONWEALTH OF VIRGINIA	99	15	34	50	78	10	28	40	21	5	6	10				
HEALTH SERVICE AREA I	18	4	7	7	16	4	7	5	2			2				
CENTRAL SHENANDOAH DISTRICT 6	4	2	1	1	3	2	1		1			1				
LORD FAIRFAX DISTRICT 7	3		2	1	3		2	1								
RAPPAHANNOCK DISTRICT 16	7	2	3	2	6	2	3	1	1			1				
RAPPAHANNOCK/RAPIDAN DISTRICT 9	2		1	1	2		1	1								
THOMAS JEFFERSON DISTRICT 10	2			2	2			2								
HEALTH SERVICE AREA II	7			7	6			6	1			1				
ALEXANDRIA CITY HEALTH DISTRICT																
ARLINGTON COUNTY HEALTH DISTRICT																
FAIRFAX HEALTH DISTRICT	2			2	2			2								
LOUDOUN COUNTY HEALTH DISTRICT	2			2	1			1	1			1				
PRINCE WILLIAM HEALTH DISTRICT	3			3	3			3								
HEALTH SERVICE AREA III	30	3	17	10	26	2	15	9	4	1	2	1				
LENOWISCO DISTRICT 1	5		4	1	5		4	1								
CUMBERLAND PLATEAU DISTRICT 2	4	1	1	2	4	1	1	2								
MOUNT ROGERS DISTRICT 3	3	1	1	1	3	1	1	1								
NEW RIVER DISTRICT 4	1			1	1			1								
ALLEGHANY HEALTH DISTRICT	2			2	2			2								
ROANOKE CITY HEALTH DISTRICT	2			2	1			1	1			1				
CENTRAL VIRGINIA DISTRICT 11	11	1	9	1	8		7	1	3	1	2					
PITTSYLVANIA/DANVILLE HLTH DISTRICT	1		1		1		1									
WEST PIEDMONT HEALTH DISTRICT	1		1		1		1									
HEALTH SERVICE AREA IV	28	4	8	16	20	3	4	13	8	1	4	3				
CHESTERFIELD HEALTH DISTRICT	1			1					1			1				
CHICKAHOMINY HEALTH DISTRICT	2		1	1	2		1	1								
HENRICO COUNTY HEALTH DISTRICT	4	1	1	2	4	1	1	2								
RICHMOND CITY HEALTH DISTRICT	2		1	1					2		1	1				
CRATER HEALTH DISTRICT	9	2	2	5	7	1	1	5	2	1	1					
PIEDMONT DISTRICT 14	7	1	2	4	6	1	1	4	1		1					
SOUTHSIDE DISTRICT 13	3		1	2	1			1	2		1	1				
HEALTH SERVICE AREA V	16	4	2	10	10	1	2	7	6	3		3				
EASTERN SHORE DISTRICT 22																
THREE RIVERS HEALTH DISTRICT	2	1		1	2	1		1								
HAMPTON CITY HEALTH DISTRICT	1			1	1			1								
PENINSULA HEALTH DISTRICT	7	1	1	5	3		1	2	4	1		3				
CHESAPEAKE CITY HEALTH DISTRICT	2	1		1	1			1	1	1						
NORFOLK CITY HEALTH DISTRICT	1	1							1	1						
PORTSMOUTH CITY HEALTH DISTRICT																
VIRGINIA BEACH CITY HEALTH DISTRICT	2		1	1	2		1	1								
WESTERN TIDEWATER HEALTH DISTRICT	1			1	1			1								
NEWPORT NEWS CITY	1	1							1	1						
COLONIAL PENINSULA AREA	6		1	5	3		1	2	3			3				
UNKNOWN VA CITY OR COUNTY																
MEDICAL EXAMINER DISTRICTS, HEALTH MAINTENANCE ORGANIZATION REGIONS, AND PERINATAL REGIONS																
MED 1 - WESTERN VIRGINIA	34	5	18	11	29	4	16	9	5	1	2	2				
MED 2 - NORTHERN VIRGINIA	12		3	9	11		3	8	1			1				
MED 3 - CENTRAL VIRGINIA	43	7	12	24	32	6	8	18	11	1	4	6				
MED 4 - TIDEWATER VIRGINIA	10	3	1	6	6		1	5	4	3		1				
HMO 1 - SOUTHWEST VIRGINIA	12	2	6	4	12	2	6	4								
HMO 2 - ROANOKE AREA	21	1	12	8	16		9	7	5	1	3	1				
HMO 3 - BLUE RIDGE AREA	10	2	4	4	9	2	4	3	1			1				
HMO 4 - NORTHERN VIRGINIA	14	2	3	9	12	2	3	7	2			2				
HMO 5 - CENTRAL VIRGINIA	27	4	7	16	20	3	4	13	7	1	3	3				
HMO 6 - HAMPTON ROADS	15	4	2	9	9	1	2	6	6	3		3				
PER 1 - SOUTHWESTERN	18	2	7	9	17	2	7	8	1			1				
PER 2 - WEST CENTRAL	23	3	14	6	19	2	12	5	4	1	2	1				
PER 3 - EAST CENTRAL	37	7	11	19	28	6	7	15	9	1	4	4				
PER 4 - NORTHERN	7			7	6			6	1			1				
PER 5 - EASTERN	14	3	2	9	8		2	6	6	3		3				
PLANNING DISTRICTS NOT COTERMINOUS WITH HEALTH DISTRICTS																
ALLEGHANY/ROANOKE PLAN DISTRICT 5	4			4	3			3	1			1				
NORTHERN VIRGINIA PLAN DISTRICT 8	7			7	6			6	1			1				
WEST PIEDMONT PLANNING DISTRICT 12	2		2		2		2									
RICHMOND REGIONAL PLAN DISTRICT 15	9	1	3	5	6	1	2	3	3		1	2				
NORTHERN NECK PLANNING DISTRICT 17	1			1	1			1								
MIDDLE PENINSULA PLAN DISTRICT 18	1	1			1	1										
CRATER PLANNING DISTRICT 19	9	2	2	5	7	1	1	5	2	1	1					
SOUTHEASTERN VA PLAN DISTRICT 20	6	2	1	3	4		1	3	2	2						
PENINSULA PLANNING DISTRICT 21	8	1	1	6	4		1	3	4	1		3				
HAMPTON ROADS PLANNING DISTRICT 23	14	3	2	9	8		2	6	6	3		3				

NOTE: The Colonial Peninsula Area is the Aggregate of James City County, York County, Poquoson City, and Williamsburg City.

TABLE 11
RESIDENT TOTAL TEENAGE DEATH RATES PER 100,000 POPULATION FROM UNINTENTIONAL INJURY BY AGE AND RACE BY HEALTH DISTRICTS AND HEALTH SERVICE AREAS, MEDICAL EXAMINER DISTRICTS, HMO AND PERINATAL REGIONS, AND PLANNING DISTRICTS
VIRGINIA, 2012

HEALTH AREAS AND DISTRICTS, HMO AND PERINATAL REGIONS, AND PLANNING DISTRICTS	TOTAL TEENAGE DEATH RATES BY AGE OF DECEDENT				WHITE TEENAGE DEATH RATES BY AGE OF DECEDENT				BLACK TEENAGE DEATH RATES BY AGE OF DECEDENT				OTHER TEENAGE DEATH RATES BY AGE OF DECEDENT			
	10-19	10-14	15-17	18-19	10-19	10-14	15-17	18-19	10-19	10-14	15-17	18-19	10-19	10-14	15-17	18-19
HEALTH DISTRICTS AND HEALTH SERVICE AREAS																
COMMONWEALTH OF VIRGINIA	9.4	2.9	10.9	21.7	10.7	2.8	13.0	25.4	8.2	4.1	8.1	17.1				
HEALTH SERVICE AREA I	10.3	4.8	13.8	16.8	11.1	5.8	16.7	14.7	8.1			34.6				
CENTRAL SHENANDOAH DISTRICT 6	10.1	12.1	10.0	7.6	8.4	13.3	11.0		35.3			98.2				
LORD FAIRFAX DISTRICT 7	10.2		21.7	18.2	11.2		23.8	20.2								
RAPPAHANNOCK DISTRICT 16	13.3	7.7	18.5	19.4	15.5	10.4	25.1	13.2	8.5			42.6				
RAPPAHANNOCK/RAPIDAN DISTRICT 9	8.6		14.1	25.2	10.3		16.6	31.1								
THOMAS JEFFERSON DISTRICT 10	6.5			22.6	8.3			30.1								
HEALTH SERVICE AREA II	2.4			13.3	2.9			16.3	2.2			11.6				
ALEXANDRIA CITY HEALTH DISTRICT																
ARLINGTON COUNTY HEALTH DISTRICT																
FAIRFAX HEALTH DISTRICT	1.3			7.1	2.0			10.1								
LOUDOUN COUNTY HEALTH DISTRICT	4.0			27.3	2.6			17.3	21.6			136.1				
PRINCE WILLIAM HEALTH DISTRICT	4.2			25.0	6.4			38.5								
HEALTH SERVICE AREA III	17.8	3.8	35.3	23.7	18.5	3.0	37.3	25.9	16.3	8.8	28.5	16.5				
LENOWISCO DISTRICT 1	45.8		120.8	45.7	47.5		123.6	49.6								
CUMBERLAND PLATEAU DISTRICT 2	31.6	15.7	25.4	85.8	32.7	16.2	26.2	90.0								
MOUNT ROGERS DISTRICT 3	13.4	8.9	14.8	22.9	14.0	9.3	15.4	24.4								
NEW RIVER DISTRICT 4	4.0			8.9	4.4			10.1								
ALLEGHANY HEALTH DISTRICT	8.6			43.1	9.5			47.9								
ROANOKE CITY HEALTH DISTRICT	19.4			100.5	18.0			99.1	22.5			109.3				
CENTRAL VIRGINIA DISTRICT 11	31.9	6.6	92.1	10.3	30.2		93.9	13.2	42.0	30.8	96.4					
PITTSYLVANIA/DANVILLE HLTH DISTRICT	7.9		26.0		13.3		43.6									
WEST PIEDMONT HEALTH DISTRICT	6.0		20.0		7.6		25.2									
HEALTH SERVICE AREA IV	15.3	4.5	14.7	39.6	18.7	5.7	12.4	58.2	11.6	3.1	20.0	18.2				
CHESTERFIELD HEALTH DISTRICT	1.8			8.7					6.1			21.8				
CHICKAHOMINY HEALTH DISTRICT	9.5		15.3	25.0	11.3		18.1	30.8								
HENRICO COUNTY HEALTH DISTRICT	9.9	4.8	8.0	27.8	17.7	8.6	14.2	50.9								
RICHMOND CITY HEALTH DISTRICT	8.5		17.8	12.1					13.1		24.4	24.2				
CRATER HEALTH DISTRICT	48.0	21.5	36.0	128.5	84.5	23.9	39.8	315.1	19.8	20.2	34.1					
PIEDMONT DISTRICT 14	53.0	17.1	54.3	109.0	69.5	27.0	43.5	151.7	22.6		74.9					
SOUTHSIDE DISTRICT 13	29.7		31.3	103.8	19.1			115.2	41.8		67.9	95.9				
HEALTH SERVICE AREA V	6.8	3.5	2.9	18.7	7.5	1.6	5.1	23.7	6.5	6.8		13.9				
EASTERN SHORE DISTRICT 22																
THREE RIVERS HEALTH DISTRICT	12.5	12.7		33.9	17.0	17.1		48.7								
HAMPTON CITY HEALTH DISTRICT	5.6			22.6	16.9			88.3								
PENINSULA HEALTH DISTRICT	14.8	4.6	7.5	41.4	10.2		12.2	24.5	25.9	13.1		90.9				
CHESAPEAKE CITY HEALTH DISTRICT	6.1	6.0		16.4	4.9			26.6	8.9	17.8						
NORFOLK CITY HEALTH DISTRICT	3.4	8.0							5.9	13.3						
PORTSMOUTH CITY HEALTH DISTRICT																
VIRGINIA BEACH CITY HEALTH DISTRICT	3.5		5.7	8.7	5.3		8.7	13.4								
WESTERN TIDEWATER HEALTH DISTRICT	5.1			28.7	9.7			59.0								
NEWPORT NEWS CITY	4.2	9.1							8.3	16.8						
COLONIAL PENINSULA AREA	25.8		14.9	86.3	16.2		18.5	43.5	88.9			379.3				
UNKNOWN VA CITY OR COUNTY																
MEDICAL EXAMINER DISTRICTS, HEALTH MAINTENANCE ORGANIZATION REGIONS, AND PERINATAL REGIONS																
MED 1 - WESTERN VIRGINIA	16.3	5.3	31.0	19.9	16.4	5.0	32.4	19.4	18.3	8.0	26.0	28.3				
MED 2 - NORTHERN VIRGINIA	3.5		2.8	14.5	4.4		3.9	17.8	2.0			10.3				
MED 3 - CENTRAL VIRGINIA	14.7	5.0	13.8	36.3	16.8	6.5	14.1	43.4	12.1	2.3	15.0	28.0				
MED 4 - TIDEWATER VIRGINIA	4.8	3.0	1.6	12.8	5.3		3.0	20.3	4.6	7.2		4.9				
HMO 1 - SOUTHWEST VIRGINIA	28.2	9.4	46.5	48.1	29.5	9.7	48.2	51.5								
HMO 2 - ROANOKE AREA	15.2	1.6	31.2	21.6	14.7		29.8	23.7	19.4	8.3	39.9	16.1				
HMO 3 - BLUE RIDGE AREA	9.1	3.9	12.9	14.2	9.4	4.5	14.8	12.7	8.8			33.3				
HMO 4 - NORTHERN VIRGINIA	4.1	1.1	2.9	14.6	5.1	1.6	4.1	16.1	3.7			18.8				
HMO 5 - CENTRAL VIRGINIA	13.6	4.2	11.8	37.2	16.8	5.1	11.1	53.5	9.8	3.0	14.4	17.7				
HMO 6 - HAMPTON ROADS	6.5	3.6	3.0	17.2	7.0	1.6	5.3	20.9	6.6	6.9		14.2				
PER 1 - SOUTHWESTERN	14.8	3.5	20.3	29.9	15.9	4.0	23.0	30.9	8.1			31.4				
PER 2 - WEST CENTRAL	13.5	3.8	29.1	13.8	13.6	3.1	30.1	14.2	15.9	8.6	27.8	15.9				
PER 3 - EAST CENTRAL	14.7	5.7	14.6	35.4	17.8	7.7	14.6	46.9	10.7	2.5	16.1	20.4				
PER 4 - NORTHERN	2.4			13.3	2.9			16.3	2.2			11.6				
PER 5 - EASTERN	6.3	2.8	3.1	17.8	6.6		5.6	21.8	6.8	7.0		14.5				
PLANNING DISTRICTS NOT COTERMINOUS WITH HEALTH DISTRICTS																
ALLEGHANY/ROANOKE PLAN DISTRICT 5	11.9			60.3	11.3			57.9	16.5			79.4				
NORTHERN VIRGINIA PLAN DISTRICT 8	2.4			13.3	2.9			16.3	2.2			11.6				
WEST PIEDMONT PLANNING DISTRICT 12	6.8		22.6		9.7		31.9									
RICHMOND REGIONAL PLAN DISTRICT 15	6.5	1.5	7.3	16.4	7.2	2.4	8.0	17.7	6.1		7.0	16.4				
NORTHERN NECK PLANNING DISTRICT 17	20.3			109.9	33.1			190.8								
MIDDLE PENINSULA PLAN DISTRICT 18	9.1	18.6			11.5	23.2										
CRATER PLANNING DISTRICT 19	42.8	19.1	31.9	117.0	69.4	19.6	32.3	263.9	19.1	19.4	32.9					
SOUTHEASTERN VA PLAN DISTRICT 20	4.0	2.7	2.3	9.0	4.8		4.1	17.0	3.3	6.9						
PENINSULA PLANNING DISTRICT 21	12.3	3.3	5.4	36.3	11.3		10.0	32.3	14.9	7.9		46.3				
HAMPTON ROADS PLANNING DISTRICT 23	6.5	2.9	3.2	18.1	6.8		5.8	22.3	6.9	7.2		14.7				

NOTE: The Colonial Peninsula Area is the Aggregate of James City County, York County, Poquoson City, and Williamsburg City.

TABLE 12
RESIDENT TOTAL TEENAGE DEATHS FROM INTENTIONAL SELF-HARM (SUICIDE) BY AGE AND RACE OF DECEDENT BY HEALTH DISTRICTS AND HEALTH SERVICE AREAS, MEDICAL EXAMINER DISTRICTS, HMO AND PERINATAL REGIONS, AND PLANNING DISTRICTS
VIRGINIA, 2012

HEALTH AREAS AND DISTRICTS, HMO AND PERINATAL REGIONS, AND PLANNING DISTRICTS	TOTAL TEENAGE DEATHS BY AGE OF DECEDENT				WHITE TEENAGE DEATHS BY AGE OF DECEDENT				BLACK TEENAGE DEATHS BY AGE OF DECEDENT				OTHER TEENAGE DEATHS BY AGE OF DECEDENT			
	10-19	10-14	15-17	18-19	10-19	10-14	15-17	18-19	10-19	10-14	15-17	18-19	10-19	10-14	15-17	18-19
HEALTH DISTRICTS AND HEALTH SERVICE AREAS																
COMMONWEALTH OF VIRGINIA	51	5	21	25	38	5	18	15	12		2	10	1		1	
HEALTH SERVICE AREA I	6	2	2	2	5	2	2	1	1			1				
CENTRAL SHENANDOAH DISTRICT 6																
LORD FAIRFAX DISTRICT 7	2	2			2	2										
RAPPAHANNOCK DISTRICT 16	1		1		1		1									
RAPPAHANNOCK/RAPIDAN DISTRICT 9	1			1					1			1				
THOMAS JEFFERSON DISTRICT 10	2		1	1	2		1	1								
HEALTH SERVICE AREA II	13	1	8	4	10	1	6	3	2		1	1	1		1	
ALEXANDRIA CITY HEALTH DISTRICT	2			2	1			1	1			1				
ARLINGTON COUNTY HEALTH DISTRICT																
FAIRFAX HEALTH DISTRICT	7	1	5	1	6	1	4	1					1		1	
LOUDOUN COUNTY HEALTH DISTRICT	2		2		2		2									
PRINCE WILLIAM HEALTH DISTRICT	2		1	1	1			1	1		1					
HEALTH SERVICE AREA III	8		3	5	7		3	4	1			1				
LENOWISCO DISTRICT 1	1		1		1		1									
CUMBERLAND PLATEAU DISTRICT 2																
MOUNT ROGERS DISTRICT 3																
NEW RIVER DISTRICT 4																
ALLEGHANY HEALTH DISTRICT	5		1	4	4		1	3	1			1				
ROANOKE CITY HEALTH DISTRICT	1			1	1			1								
CENTRAL VIRGINIA DISTRICT 11																
PITTSYLVANIA/DANVILLE HLTH DISTRICT																
WEST PIEDMONT HEALTH DISTRICT	1		1		1		1									
HEALTH SERVICE AREA IV	12	1	2	9	7	1	1	5	5		1	4				
CHESTERFIELD HEALTH DISTRICT	4	1	1	2	4	1	1	2								
CHICKAHOMINY HEALTH DISTRICT																
HENRICO COUNTY HEALTH DISTRICT	3			3	2			2	1			1				
RICHMOND CITY HEALTH DISTRICT	3		1	2					3		1	2				
CRATER HEALTH DISTRICT	1			1					1			1				
PIEDMONT DISTRICT 14	1			1	1			1								
SOUTHSIDE DISTRICT 13																
HEALTH SERVICE AREA V	12	1	6	5	9	1	6	2	3			3				
EASTERN SHORE DISTRICT 22																
THREE RIVERS HEALTH DISTRICT	1		1		1		1									
HAMPTON CITY HEALTH DISTRICT																
PENINSULA HEALTH DISTRICT	4	1	2	1	4	1	2	1								
CHESAPEAKE CITY HEALTH DISTRICT	2		1	1	2		1	1								
NORFOLK CITY HEALTH DISTRICT	2		1	1	1		1		1			1				
PORTSMOUTH CITY HEALTH DISTRICT	1			1					1			1				
VIRGINIA BEACH CITY HEALTH DISTRICT	2		1	1	1		1		1			1				
WESTERN TIDEWATER HEALTH DISTRICT																
NEWPORT NEWS CITY	2		2		2		2									
COLONIAL PENINSULA AREA	2	1		1	2	1		1								
UNKNOWN VA CITY OR COUNTY																
MEDICAL EXAMINER DISTRICTS, HEALTH MAINTENANCE ORGANIZATION REGIONS, AND PERINATAL REGIONS																
MED 1 - WESTERN VIRGINIA	8		3	5	7		3	4	1			1				
MED 2 - NORTHERN VIRGINIA	16	3	8	5	12	3	6	3	3		1	2	1		1	
MED 3 - CENTRAL VIRGINIA	18	2	5	11	13	2	4	7	5		1	4				
MED 4 - TIDEWATER VIRGINIA	9		5	4	6		5	1	3			3				
HMO 1 - SOUTHWEST VIRGINIA	1		1		1		1									
HMO 2 - ROANOKE AREA	7		2	5	6		2	4	1			1				
HMO 3 - BLUE RIDGE AREA	4	2		2	3	2		1	1			1				
HMO 4 - NORTHERN VIRGINIA	14	1	9	4	11	1	7	3	2		1	1	1		1	
HMO 5 - CENTRAL VIRGINIA	13	1	3	9	8	1	2	5	5		1	4				
HMO 6 - HAMPTON ROADS	12	1	6	5	9	1	6	2	3			3				
PER 1 - SOUTHWESTERN	8		3	5	7		3	4	1			1				
PER 2 - WEST CENTRAL	5	2	1	2	4	2	1	1	1			1				
PER 3 - EAST CENTRAL	14	1	4	9	9	1	3	5	5		1	4				
PER 4 - NORTHERN	13	1	8	4	10	1	6	3	2		1	1	1		1	
PER 5 - EASTERN	11	1	5	5	8	1	5	2	3			3				
PLANNING DISTRICTS NOT COTERMINOUS WITH HEALTH DISTRICTS																
ALLEGHANY/ROANOKE PLAN DISTRICT 5	6		1	5	5		1	4	1			1				
NORTHERN VIRGINIA PLAN DISTRICT 8	13	1	8	4	10	1	6	3	2		1	1	1		1	
WEST PIEDMONT PLANNING DISTRICT 12	1		1		1		1									
RICHMOND REGIONAL PLAN DISTRICT 15	10	1	2	7	6	1	1	4	4		1	3				
NORTHERN NECK PLANNING DISTRICT 17																
MIDDLE PENINSULA PLAN DISTRICT 18	1		1		1		1									
CRATER PLANNING DISTRICT 19	1			1					1			1				
SOUTHEASTERN VA PLAN DISTRICT 20	7		3	4	4		3	1	3			3				
PENINSULA PLANNING DISTRICT 21	4	1	2	1	4	1	2	1								
HAMPTON ROADS PLANNING DISTRICT 23	11	1	5	5	8	1	5	2	3			3				

NOTE: The Colonial Peninsula Area is the Aggregate of James City County, York County, Poquoson City, and Williamsburg City.

TABLE 12
RESIDENT TOTAL TEENAGE DEATH RATES PER 100,000 POPULATION FROM SUICIDE BY AGE AND RACE OF DECEDENT BY HEALTH DISTRICTS AND HEALTH SERVICE AREAS, MEDICAL EXAMINER DISTRICTS, HMO AND PERINATAL REGIONS, AND PLANNING DISTRICTS
VIRGINIA, 2012

HEALTH AREAS AND DISTRICTS, HMO AND PERINATAL REGIONS, AND PLANNING DISTRICTS	TOTAL TEENAGE DEATH RATES BY AGE OF DECEDENT				WHITE TEENAGE DEATH RATES BY AGE OF DECEDENT				BLACK TEENAGE DEATH RATES BY AGE OF DECEDENT				OTHER TEENAGE DEATH RATES BY AGE OF DECEDENT			
	10-19	10-14	15-17	18-19	10-19	10-14	15-17	18-19	10-19	10-14	15-17	18-19	10-19	10-14	15-17	18-19
HEALTH DISTRICTS AND HEALTH SERVICE AREAS																
COMMONWEALTH OF VIRGINIA	4.8	1.0	6.7	10.9	5.2	1.4	8.3	9.5	4.7		2.7	17.1	1.3		4.6	
HEALTH SERVICE AREA I	3.4	2.4	3.9	4.8	3.5	2.9	4.8	2.9	4.0			17.3				
CENTRAL SHENANDOAH DISTRICT 6																
LORD FAIRFAX DISTRICT 7	6.8	13.5			7.4	14.8										
RAPPAHANNOCK DISTRICT 16	1.9		6.2		2.6		8.4									
RAPPAHANNOCK/RAPIDAN DISTRICT 9	4.3			25.2					31.8			151.1				
THOMAS JEFFERSON DISTRICT 10	6.5		12.2	11.3	8.3		15.3	15.0								
HEALTH SERVICE AREA II	4.4	0.7	9.0	7.6	4.9	1.0	9.7	8.2	4.5		7.5	11.6	2.1		7.1	
ALEXANDRIA CITY HEALTH DISTRICT	20.5			107.6	17.2			91.7	31.8			162.9				
ARLINGTON COUNTY HEALTH DISTRICT																
FAIRFAX HEALTH DISTRICT	4.7	1.3	11.0	3.5	5.9	2.0	12.8	5.1					3.4		11.0	
LOUDOUN COUNTY HEALTH DISTRICT	4.0		13.5		5.3		17.6									
PRINCE WILLIAM HEALTH DISTRICT	2.8		4.7	8.3	2.1			12.8	5.7		19.1					
HEALTH SERVICE AREA III	4.7		6.2	11.9	5.0		7.5	11.5	4.1			16.5				
LENOWISCO DISTRICT 1	9.2		30.2		9.5		30.9									
CUMBERLAND PLATEAU DISTRICT 2																
MOUNT ROGERS DISTRICT 3																
NEW RIVER DISTRICT 4																
ALLEGHANY HEALTH DISTRICT	21.5		13.9	86.2	19.0		15.5	71.9	61.2			290.7				
ROANOKE CITY HEALTH DISTRICT	9.7			50.3	18.0			99.1								
CENTRAL VIRGINIA DISTRICT 11																
PITTSYLVANIA/DANVILLE HLTH DISTRICT																
WEST PIEDMONT HEALTH DISTRICT	6.0		20.0		7.6		25.2									
HEALTH SERVICE AREA IV	6.6	1.1	3.7	22.3	6.5	1.9	3.1	22.4	7.3		5.0	24.3				
CHESTERFIELD HEALTH DISTRICT	7.2	3.7	5.8	17.4	10.7	5.3	8.5	30.6								
CHICKAHOMINY HEALTH DISTRICT																
HENRICO COUNTY HEALTH DISTRICT	7.4			41.7	8.9			50.9	6.7			35.1				
RICHMOND CITY HEALTH DISTRICT	12.7		17.8	24.3					19.7		24.4	48.3				
CRATER HEALTH DISTRICT	5.3			25.7					9.9			45.2				
PIEDMONT DISTRICT 14	7.6			27.3	11.6			37.9								
SOUTHSIDE DISTRICT 13																
HEALTH SERVICE AREA V	5.1	0.9	8.7	9.3	6.8	1.6	15.2	6.8	3.2			13.9				
EASTERN SHORE DISTRICT 22																
THREE RIVERS HEALTH DISTRICT	6.3		19.5		8.5		26.0									
HAMPTON CITY HEALTH DISTRICT																
PENINSULA HEALTH DISTRICT	8.5	4.6	15.0	8.3	13.6	7.6	24.4	12.2								
CHESAPEAKE CITY HEALTH DISTRICT	6.1		9.7	16.4	9.8		15.7	26.6								
NORFOLK CITY HEALTH DISTRICT	6.9		14.6	10.3	9.2		41.2		5.9			19.0				
PORTSMOUTH CITY HEALTH DISTRICT	8.7			43.0					13.0			63.4				
VIRGINIA BEACH CITY HEALTH DISTRICT	3.5		5.7	8.7	2.7		8.7		6.6			31.0				
WESTERN TIDEWATER HEALTH DISTRICT																
NEWPORT NEWS CITY	8.4		30.2		18.3		71.7									
COLONIAL PENINSULA AREA	8.6	9.3		17.3	10.8	11.8		21.7								
UNKNOWN VA CITY OR COUNTY																
MEDICAL EXAMINER DISTRICTS, HEALTH MAINTENANCE ORGANIZATION REGIONS, AND PERINATAL REGIONS																
MED 1 - WESTERN VIRGINIA	3.8		5.2	9.1	4.0		6.1	8.6	3.7			14.2				
MED 2 - NORTHERN VIRGINIA	4.6	1.7	7.6	8.1	4.8	2.3	7.9	6.7	6.0		6.7	20.6	2.1		7.0	
MED 3 - CENTRAL VIRGINIA	6.1	1.4	5.8	16.7	6.8	2.2	7.0	16.9	5.5		3.7	18.7				
MED 4 - TIDEWATER VIRGINIA	4.3		8.2	8.5	5.3		15.0	4.1	3.5			14.8				
HMO 1 - SOUTHWEST VIRGINIA	2.4		7.8		2.5		8.0									
HMO 2 - ROANOKE AREA	5.1		5.2	13.5	5.5		6.6	13.6	3.9			16.1				
HMO 3 - BLUE RIDGE AREA	3.6	3.9		7.1	3.1	4.5		4.2	8.8			33.3				
HMO 4 - NORTHERN VIRGINIA	4.1	0.6	8.7	6.5	4.6	0.8	9.7	6.9	3.7		6.1	9.4	2.1		6.9	
HMO 5 - CENTRAL VIRGINIA	6.6	1.0	5.1	21.0	6.7	1.7	5.6	20.6	7.0		4.8	23.5				
HMO 6 - HAMPTON ROADS	5.2	0.9	9.0	9.6	7.0	1.6	15.9	7.0	3.3			14.2				
PER 1 - SOUTHWESTERN	6.6		8.7	16.6	6.6		9.8	15.5	8.1			31.4				
PER 2 - WEST CENTRAL	2.9	2.6	2.1	4.6	2.9	3.1	2.5	2.8	4.0			15.9				
PER 3 - EAST CENTRAL	5.6	0.8	5.3	16.8	5.7	1.3	6.3	15.6	5.9		4.0	20.4				
PER 4 - NORTHERN	4.4	0.7	9.0	7.6	4.9	1.0	9.7	8.2	4.5		7.5	11.6	2.1		7.1	
PER 5 - EASTERN	5.0	0.9	7.8	9.9	6.6	1.7	14.1	7.3	3.4			14.5				
PLANNING DISTRICTS NOT COTERMINOUS WITH HEALTH DISTRICTS																
ALLEGHANY/ROANOKE PLAN DISTRICT 5	17.9		9.8	75.4	18.8		12.3	77.2	16.5			79.4				
NORTHERN VIRGINIA PLAN DISTRICT 8	4.4	0.7	9.0	7.6	4.9	1.0	9.7	8.2	4.5		7.5	11.6	2.1		7.1	
WEST PIEDMONT PLANNING DISTRICT 12	3.4		11.3		4.8		16.0									
RICHMOND REGIONAL PLAN DISTRICT 15	7.2	1.5	4.9	22.9	7.2	2.4	4.0	23.6	8.1		7.0	24.7				
NORTHERN NECK PLANNING DISTRICT 17																
MIDDLE PENINSULA PLAN DISTRICT 18	9.1		27.8		11.5		34.9									
CRATER PLANNING DISTRICT 19	4.8			23.4					9.6			44.1				
SOUTHEASTERN VA PLAN DISTRICT 20	4.7		6.8	12.1	4.8		12.2	5.7	5.0			21.6				
PENINSULA PLANNING DISTRICT 21	6.1	3.3	10.8	6.1	11.3	6.2	20.0	10.8								
HAMPTON ROADS PLANNING DISTRICT 23	5.1	1.0	8.0	10.1	6.8	1.8	14.4	7.4	3.5			14.7				

NOTE: The Colonial Peninsula Area is the Aggregate of James City County, York County, Poquoson City, and Williamsburg City.

TABLE 13
RESIDENT TOTAL TEENAGE DEATHS FROM HOMICIDE AND LEGAL INTERVENTION BY AGE AND RACE OF DECEDENT BY HEALTH DISTRICTS AND HEALTH SERVICE AREAS, MEDICAL EXAMINER DISTRICTS, HMO AND PERINATAL REGIONS, AND PLANNING DISTRICTS
VIRGINIA, 2012

HEALTH AREAS AND DISTRICTS, HMO AND PERINATAL REGIONS, AND PLANNING DISTRICTS	TOTAL TEENAGE DEATHS BY AGE OF DECEDENT				WHITE TEENAGE DEATHS BY AGE OF DECEDENT				BLACK TEENAGE DEATHS BY AGE OF DECEDENT				OTHER TEENAGE DEATHS BY AGE OF DECEDENT			
	10-19	10-14	15-17	18-19	10-19	10-14	15-17	18-19	10-19	10-14	15-17	18-19	10-19	10-14	15-17	18-19
HEALTH DISTRICTS AND HEALTH SERVICE AREAS																
COMMONWEALTH OF VIRGINIA	31	5	9	17	10	3	6	1	21	2	3	16				
HEALTH SERVICE AREA I	5	1	3	1	5	1	3	1								
CENTRAL SHENANDOAH DISTRICT 6	1			1	1			1								
LORD FAIRFAX DISTRICT 7	1		1		1		1									
RAPPAHANNOCK DISTRICT 16																
RAPPAHANNOCK/RAPIDAN DISTRICT 9	1		1		1		1									
THOMAS JEFFERSON DISTRICT 10	2	1	1		2	1	1									
HEALTH SERVICE AREA II	3	2	1		2	1	1		1	1						
ALEXANDRIA CITY HEALTH DISTRICT																
ARLINGTON COUNTY HEALTH DISTRICT																
FAIRFAX HEALTH DISTRICT	3	2	1		2	1	1		1	1						
LOUDOUN COUNTY HEALTH DISTRICT																
PRINCE WILLIAM HEALTH DISTRICT																
HEALTH SERVICE AREA III	2			2					2			2				
LENOWISCO DISTRICT 1																
CUMBERLAND PLATEAU DISTRICT 2																
MOUNT ROGERS DISTRICT 3																
NEW RIVER DISTRICT 4																
ALLEGHANY HEALTH DISTRICT																
ROANOKE CITY HEALTH DISTRICT																
CENTRAL VIRGINIA DISTRICT 11																
PITTSYLVANIA/DANVILLE HLTH DISTRICT																
WEST PIEDMONT HEALTH DISTRICT	2			2					2			2				
HEALTH SERVICE AREA IV	9		3	6	1		1		8		2	6				
CHESTERFIELD HEALTH DISTRICT	1		1						1		1					
CHICKAHOMINY HEALTH DISTRICT	1		1		1		1									
HENRICO COUNTY HEALTH DISTRICT	1			1					1			1				
RICHMOND CITY HEALTH DISTRICT	4		1	3					4		1	3				
CRATER HEALTH DISTRICT	2			2					2			2				
PIEDMONT DISTRICT 14																
SOUTHSIDE DISTRICT 13																
HEALTH SERVICE AREA V	12	2	2	8	2	1	1		10	1	1	8				
EASTERN SHORE DISTRICT 22	1	1			1	1										
THREE RIVERS HEALTH DISTRICT																
HAMPTON CITY HEALTH DISTRICT	2			2					2			2				
PENINSULA HEALTH DISTRICT	1		1						1		1					
CHESAPEAKE CITY HEALTH DISTRICT	4	1	1	2	1		1		3	1		2				
NORFOLK CITY HEALTH DISTRICT	4			4					4			4				
PORTSMOUTH CITY HEALTH DISTRICT																
VIRGINIA BEACH CITY HEALTH DISTRICT																
WESTERN TIDEWATER HEALTH DISTRICT																
NEWPORT NEWS CITY	1		1						1		1					
COLONIAL PENINSULA AREA																
UNKNOWN VA CITY OR COUNTY																
MEDICAL EXAMINER DISTRICTS, HEALTH MAINTENANCE ORGANIZATION REGIONS, AND PERINATAL REGIONS																
MED 1 - WESTERN VIRGINIA	3			3	1			1	2			2				
MED 2 - NORTHERN VIRGINIA	5	2	3		4	1	3		1	1						
MED 3 - CENTRAL VIRGINIA	11	1	4	6	3	1	2		8		2	6				
MED 4 - TIDEWATER VIRGINIA	12	2	2	8	2	1	1		10	1	1	8				
HMO 1 - SOUTHWEST VIRGINIA																
HMO 2 - ROANOKE AREA	2			2					2			2				
HMO 3 - BLUE RIDGE AREA	5	1	3	1	5	1	3	1								
HMO 4 - NORTHERN VIRGINIA	3	2	1		2	1	1		1	1						
HMO 5 - CENTRAL VIRGINIA	8		3	5	1		1		7		2	5				
HMO 6 - HAMPTON ROADS	13	2	2	9	2	1	1		11	1	1	9				
PER 1 - SOUTHWESTERN	2			2					2			2				
PER 2 - WEST CENTRAL	5	1	3	1	5	1	3	1								
PER 3 - EAST CENTRAL	9		3	6	1		1		8		2	6				
PER 4 - NORTHERN	3	2	1		2	1	1		1	1						
PER 5 - EASTERN	12	2	2	8	2	1	1		10	1	1	8				
PLANNING DISTRICTS NOT COTERMINOUS WITH HEALTH DISTRICTS																
ALLEGHANY/ROANOKE PLAN DISTRICT 5																
NORTHERN VIRGINIA PLAN DISTRICT 8	3	2	1		2	1	1		1	1						
WEST PIEDMONT PLANNING DISTRICT 12	2			2					2			2				
RICHMOND REGIONAL PLAN DISTRICT 15	7		3	4	1		1		6		2	4				
NORTHERN NECK PLANNING DISTRICT 17																
MIDDLE PENINSULA PLAN DISTRICT 18																
CRATER PLANNING DISTRICT 19	2			2					2			2				
SOUTHEASTERN VA PLAN DISTRICT 20	8	1	1	6	1		1		7	1		6				
PENINSULA PLANNING DISTRICT 21	3		1	2					3		1	2				
HAMPTON ROADS PLANNING DISTRICT 23	11	1	2	8	1		1		10	1	1	8				

NOTE: The Colonial Peninsula Area is the Aggregate of James City County, York County, Poquoson City, and Williamsburg City.

TABLE 13
RESIDENT TEENAGE DEATH RATES PER 100,000 POPULATION FROM HOMICIDE AND LEGAL INTERVENTION BY AGE AND RACE BY HEALTH DISTRICTS AND HEALTH SERVICE AREAS, MEDICAL EXAMINER DISTRICTS, HMO AND PERINATAL REGIONS, AND PLANNING DISTRICTS
VIRGINIA, 2012

HEALTH AREAS AND DISTRICTS, HMO AND PERINATAL REGIONS, AND PLANNING DISTRICTS	TOTAL TEENAGE DEATH RATES BY AGE OF DECEDENT				WHITE TEENAGE DEATH RATES BY AGE OF DECEDENT				BLACK TEENAGE DEATH RATES BY AGE OF DECEDENT				OTHER TEENAGE DEATH RATES BY AGE OF DECEDENT			
	10-19	10-14	15-17	18-19	10-19	10-14	15-17	18-19	10-19	10-14	15-17	18-19	10-19	10-14	15-17	18-19
HEALTH DISTRICTS AND HEALTH SERVICE AREAS																
COMMONWEALTH OF VIRGINIA	2.9	1.0	2.9	7.4	1.4	0.8	2.8	0.6	8.2	1.6	4.0	27.4				
HEALTH SERVICE AREA I	2.9	1.2	5.9	2.4	3.5	1.5	7.1	2.9								
CENTRAL SHENANDOAH DISTRICT 6	2.5			7.6	2.8			8.7								
LORD FAIRFAX DISTRICT 7	3.4		10.8		3.7		11.9									
RAPPAHANNOCK DISTRICT 16																
RAPPAHANNOCK/RAPIDAN DISTRICT 9	4.3		14.1		5.1		16.6									
THOMAS JEFFERSON DISTRICT 10	6.5	7.4	12.2		8.3	9.3	15.3									
HEALTH SERVICE AREA II	1.0	1.3	1.1		1.0	1.0	1.6		2.2	4.4						
ALEXANDRIA CITY HEALTH DISTRICT																
ARLINGTON COUNTY HEALTH DISTRICT																
FAIRFAX HEALTH DISTRICT	2.0	2.7	2.2		2.0	2.0	3.2		5.8	11.5						
LOUDOUN COUNTY HEALTH DISTRICT																
PRINCE WILLIAM HEALTH DISTRICT																
HEALTH SERVICE AREA III	1.2			4.7					8.2			33.1				
LENOWISCO DISTRICT 1																
CUMBERLAND PLATEAU DISTRICT 2																
MOUNT ROGERS DISTRICT 3																
NEW RIVER DISTRICT 4																
ALLEGHANY HEALTH DISTRICT																
ROANOKE CITY HEALTH DISTRICT																
CENTRAL VIRGINIA DISTRICT 11																
PITTSYLVANIA/DANVILLE HLTH DISTRICT																
WEST PIEDMONT HEALTH DISTRICT	12.0			59.3					59.6			245.1				
HEALTH SERVICE AREA IV	4.9		5.5	14.9	0.9		3.1		11.6		10.0	36.4				
CHESTERFIELD HEALTH DISTRICT	1.8		5.8						6.1		21.2					
CHICKAHOMINY HEALTH DISTRICT	4.7		15.3		5.6		18.1									
HENRICO COUNTY HEALTH DISTRICT	2.5			13.9					6.7			35.1				
RICHMOND CITY HEALTH DISTRICT	17.0		17.8	36.4					26.2		24.4	72.5				
CRATER HEALTH DISTRICT	10.7			51.4					19.8			90.5				
PIEDMONT DISTRICT 14																
SOUTHSIDE DISTRICT 13																
HEALTH SERVICE AREA V	5.1	1.8	2.9	14.9	1.5	1.6	2.5		10.8	2.3	3.8	37.1				
EASTERN SHORE DISTRICT 22	20.1	38.4			32.8	63.1										
THREE RIVERS HEALTH DISTRICT																
HAMPTON CITY HEALTH DISTRICT	11.1			45.1					17.4			62.9				
PENINSULA HEALTH DISTRICT	2.1		7.5						6.5		22.1					
CHESAPEAKE CITY HEALTH DISTRICT	12.1	6.0	9.7	32.8	4.9		15.7		26.6	17.8		94.4				
NORFOLK CITY HEALTH DISTRICT	13.8			41.1					23.8			76.1				
PORTSMOUTH CITY HEALTH DISTRICT																
VIRGINIA BEACH CITY HEALTH DISTRICT																
WESTERN TIDEWATER HEALTH DISTRICT																
NEWPORT NEWS CITY	4.2		15.1						8.3		27.8					
COLONIAL PENINSULA AREA																
UNKNOWN VA CITY OR COUNTY																
MEDICAL EXAMINER DISTRICTS, HEALTH MAINTENANCE ORGANIZATION REGIONS, AND PERINATAL REGIONS																
MED 1 - WESTERN VIRGINIA	1.4			5.4	0.6			2.2	7.3			28.3				
MED 2 - NORTHERN VIRGINIA	1.4	1.1	2.8		1.6	0.8	3.9		2.0	4.0						
MED 3 - CENTRAL VIRGINIA	3.7	0.7	4.6	9.1	1.6	1.1	3.5		8.8		7.5	28.0				
MED 4 - TIDEWATER VIRGINIA	5.7	2.0	3.3	17.0	1.8	1.8	3.0		11.5	2.4	4.0	39.5				
HMO 1 - SOUTHWEST VIRGINIA																
HMO 2 - ROANOKE AREA	1.5			5.4					7.7			32.3				
HMO 3 - BLUE RIDGE AREA	4.5	2.0	9.7	3.6	5.2	2.2	11.1	4.2								
HMO 4 - NORTHERN VIRGINIA	0.9	1.1	1.0		0.8	0.8	1.4		1.8	3.6						
HMO 5 - CENTRAL VIRGINIA	4.0		5.1	11.6	0.8		2.8		9.8		9.6	29.4				
HMO 6 - HAMPTON ROADS	5.7	1.8	3.0	17.2	1.6	1.6	2.7		12.2	2.3	3.9	42.5				
PER 1 - SOUTHWESTERN	1.6			6.6					16.2			62.8				
PER 2 - WEST CENTRAL	2.9	1.3	6.2	2.3	3.6	1.5	7.5	2.8								
PER 3 - EAST CENTRAL	3.6		4.0	11.2	0.6		2.1		9.5		8.0	30.6				
PER 4 - NORTHERN	1.0	1.3	1.1		1.0	1.0	1.6		2.2	4.4						
PER 5 - EASTERN	5.4	1.9	3.1	15.8	1.7	1.7	2.8		11.3	2.3	4.0	38.6				
PLANNING DISTRICTS NOT COTERMINOUS WITH HEALTH DISTRICTS																
ALLEGHANY/ROANOKE PLAN DISTRICT 5																
NORTHERN VIRGINIA PLAN DISTRICT 8	1.0	1.3	1.1		1.0	1.0	1.6		2.2	4.4						
WEST PIEDMONT PLANNING DISTRICT 12	6.8			34.8					24.0			107.8				
RICHMOND REGIONAL PLAN DISTRICT 15	5.0		7.3	13.1	1.2		4.0		12.2		14.1	32.9				
NORTHERN NECK PLANNING DISTRICT 17																
MIDDLE PENINSULA PLAN DISTRICT 18																
CRATER PLANNING DISTRICT 19	9.5			46.8					19.1			88.1				
SOUTHEASTERN VA PLAN DISTRICT 20	5.3	1.4	2.3	18.1	1.2		4.1		11.7	3.5		43.1				
PENINSULA PLANNING DISTRICT 21	4.6		5.4	12.1					11.1		12.9	30.9				
HAMPTON ROADS PLANNING DISTRICT 23	5.1	1.0	3.2	16.1	0.8		2.9		11.5	2.4	4.0	39.2				

NOTE: The Colonial Peninsula Area is the Aggregate of James City County, York County, Poquoson City, and Williamsburg City.

TABLE 14
RESIDENT TOTAL TEENAGE DEATHS FROM NATURAL CAUSES BY AGE AND RACE OF DECEDENT BY HEALTH DISTRICTS AND HEALTH SERVICE AREAS, MEDICAL EXAMINER DISTRICTS, HMO AND PERINATAL REGIONS, AND PLANNING DISTRICTS
VIRGINIA, 2012

HEALTH AREAS AND DISTRICTS, HMO AND PERINATAL REGIONS, AND PLANNING DISTRICTS	TOTAL TEENAGE DEATHS BY AGE OF DECEDENT				WHITE TEENAGE DEATHS BY AGE OF DECEDENT				BLACK TEENAGE DEATHS BY AGE OF DECEDENT				OTHER TEENAGE DEATHS BY AGE OF DECEDENT			
	10-19	10-14	15-17	18-19	10-19	10-14	15-17	18-19	10-19	10-14	15-17	18-19	10-19	10-14	15-17	18-19
HEALTH DISTRICTS AND HEALTH SERVICE AREAS																
COMMONWEALTH OF VIRGINIA	123	49	38	36	76	32	20	24	43	15	16	12	4	2	2	
HEALTH SERVICE AREA I	23	14	5	4	22	13	5	4	1	1						
CENTRAL SHENANDOAH DISTRICT 6	4	1	2	1	4	1	2	1								
LORD FAIRFAX DISTRICT 7	7	5	1	1	7	5	1	1								
RAPPAHANNOCK DISTRICT 16	4	1	1	2	4	1	1	2								
RAPPAHANNOCK/RAPIDAN DISTRICT 9	4	3	1		4	3	1									
THOMAS JEFFERSON DISTRICT 10	4	4			3	3			1	1						
HEALTH SERVICE AREA II	22	8	6	8	13	6	3	4	6	1	1	4	3	1	2	
ALEXANDRIA CITY HEALTH DISTRICT	4		1	3	1		1		3			3				
ARLINGTON COUNTY HEALTH DISTRICT																
FAIRFAX HEALTH DISTRICT	8	4	3	1	5	3	1	1	1		1		2	1	1	
LOUDOUN COUNTY HEALTH DISTRICT	4	2	1	1	2	1		1	1	1			1		1	
PRINCE WILLIAM HEALTH DISTRICT	6	2	1	3	5	2	1	2	1			1				
HEALTH SERVICE AREA III	25	7	5	13	20	6	3	11	5	1	2	2				
LENOWISCO DISTRICT 1	4	2	1	1	3	2	1		1			1				
CUMBERLAND PLATEAU DISTRICT 2	3	1	1	1	3	1	1	1								
MOUNT ROGERS DISTRICT 3	2			2	2			2								
NEW RIVER DISTRICT 4	5	1	1	3	5	1	1	3								
ALLEGHANY HEALTH DISTRICT	3			3	3			3								
ROANOKE CITY HEALTH DISTRICT	1		1						1		1					
CENTRAL VIRGINIA DISTRICT 11	5	2	1	2	3	1		2	2	1	1					
PITTSYLVANIA/DANVILLE HLTH DISTRICT																
WEST PIEDMONT HEALTH DISTRICT	2	1		1	1	1			1			1				
HEALTH SERVICE AREA IV	25	10	10	5	7	2	2	3	17	7	8	2	1	1		
CHESTERFIELD HEALTH DISTRICT	7	1	4	2	3		1	2	4	1	3					
CHICKAHOMINY HEALTH DISTRICT	3	1	1	1	3	1	1	1								
HENRICO COUNTY HEALTH DISTRICT	7	5	2						6	4	2		1	1		
RICHMOND CITY HEALTH DISTRICT	6	2	3	1	1	1			5	1	3	1				
CRATER HEALTH DISTRICT	1			1					1			1				
PIEDMONT DISTRICT 14	1	1							1	1						
SOUTHSIDE DISTRICT 13																
HEALTH SERVICE AREA V	28	10	12	6	14	5	7	2	14	5	5	4				
EASTERN SHORE DISTRICT 22	2	1		1					2	1		1				
THREE RIVERS HEALTH DISTRICT	4	1	1	2	2	1		1	2		1	1				
HAMPTON CITY HEALTH DISTRICT	2		2		2		2									
PENINSULA HEALTH DISTRICT	5		4	1	2		1	1	3		3					
CHESAPEAKE CITY HEALTH DISTRICT	2	1		1					2	1		1				
NORFOLK CITY HEALTH DISTRICT	3	1	1	1	1		1		2	1		1				
PORTSMOUTH CITY HEALTH DISTRICT	1		1						1		1					
VIRGINIA BEACH CITY HEALTH DISTRICT	6	3	3		6	3	3									
WESTERN TIDEWATER HEALTH DISTRICT	3	3			1	1			2	2						
NEWPORT NEWS CITY	3		3						3		3					
COLONIAL PENINSULA AREA	2		1	1	2		1	1								
UNKNOWN VA CITY OR COUNTY																
MEDICAL EXAMINER DISTRICTS, HEALTH MAINTENANCE ORGANIZATION REGIONS, AND PERINATAL REGIONS																
MED 1 - WESTERN VIRGINIA	29	8	7	14	24	7	5	12	5	1	2	2				
MED 2 - NORTHERN VIRGINIA	33	16	8	9	24	14	5	5	6	1	1	4	3	1	2	
MED 3 - CENTRAL VIRGINIA	38	16	13	9	17	7	4	6	20	8	9	3	1	1		
MED 4 - TIDEWATER VIRGINIA	23	9	10	4	11	4	6	1	12	5	4	3				
HMO 1 - SOUTHWEST VIRGINIA	8	3	2	3	7	3	2	2	1			1				
HMO 2 - ROANOKE AREA	18	5	3	10	13	3	1	9	5	2	2	1				
HMO 3 - BLUE RIDGE AREA	17	11	4	2	16	10	4	2	1	1						
HMO 4 - NORTHERN VIRGINIA	26	9	7	10	17	7	4	6	6	1	1	4	3	1	2	
HMO 5 - CENTRAL VIRGINIA	29	12	11	6	10	5	2	3	18	6	9	3	1	1		
HMO 6 - HAMPTON ROADS	25	9	11	5	13	4	7	2	12	5	4	3				
PER 1 - SOUTHWESTERN	20	5	4	11	17	5	3	9	3		1	2				
PER 2 - WEST CENTRAL	24	15	5	4	21	13	4	4	3	2	1					
PER 3 - EAST CENTRAL	33	12	12	9	13	4	3	6	19	7	9	3	1	1		
PER 4 - NORTHERN	22	8	6	8	13	6	3	4	6	1	1	4	3	1	2	
PER 5 - EASTERN	24	9	11	4	12	4	7	1	12	5	4	3				
PLANNING DISTRICTS NOT COTERMINOUS WITH HEALTH DISTRICTS																
ALLEGHANY/ROANOKE PLAN DISTRICT 5	4		1	3	3			3	1		1					
NORTHERN VIRGINIA PLAN DISTRICT 8	22	8	6	8	13	6	3	4	6	1	1	4	3	1	2	
WEST PIEDMONT PLANNING DISTRICT 12	2	1		1	1	1			1			1				
RICHMOND REGIONAL PLAN DISTRICT 15	22	9	9	4	7	2	2	3	14	6	7	1	1	1		
NORTHERN NECK PLANNING DISTRICT 17	1	1			1	1										
MIDDLE PENINSULA PLAN DISTRICT 18	3		1	2	1			1	2		1	1				
CRATER PLANNING DISTRICT 19	2		1	1					2		1	1				
SOUTHEASTERN VA PLAN DISTRICT 20	15	8	5	2	8	4	4		7	4	1	2				
PENINSULA PLANNING DISTRICT 21	7		6	1	4		3	1	3		3					
HAMPTON ROADS PLANNING DISTRICT 23	22	8	11	3	12	4	7	1	10	4	4	2				

NOTE: The Colonial Peninsula Area is the Aggregate of James City County, York County, Poquoson City, and Williamsburg City.

TABLE 14
RESIDENT TEENAGE DEATH RATES PER 100,000 POPULATION FROM NATURAL CAUSES BY AGE AND RACE OF DECEDENT BY HEALTH DISTRICTS AND HEALTH SERVICE AREAS, MEDICAL EXAMINER DISTRICTS, HMO AND PERINATAL REGIONS, AND PLANNING DISTRICTS
VIRGINIA, 2012

HEALTH AREAS AND DISTRICTS, HMO AND PERINATAL REGIONS, AND PLANNING DISTRICTS	TOTAL TEENAGE DEATH RATES BY AGE OF DECEDENT				WHITE TEENAGE DEATH RATES BY AGE OF DECEDENT				BLACK TEENAGE DEATH RATES BY AGE OF DECEDENT				OTHER TEENAGE DEATH RATES BY AGE OF DECEDENT			
	10-19	10-14	15-17	18-19	10-19	10-14	15-17	18-19	10-19	10-14	15-17	18-19	10-19	10-14	15-17	18-19
HEALTH DISTRICTS AND HEALTH SERVICE AREAS																
COMMONWEALTH OF VIRGINIA	11.6	9.5	12.2	15.6	10.4	9.0	9.3	15.2	16.9	12.2	21.6	20.5	5.4	5.2	9.2	
HEALTH SERVICE AREA I	13.1	16.9	9.9	9.6	15.2	18.9	11.9	11.8	4.0	8.5						
CENTRAL SHENANDOAH DISTRICT 6	10.1	6.1	20.0	7.6	11.2	6.6	21.9	8.7								
LORD FAIRFAX DISTRICT 7	23.7	33.8	10.8	18.2	26.1	37.0	11.9	20.2								
RAPPAHANNOCK DISTRICT 16	7.6	3.8	6.2	19.4	10.3	5.2	8.4	26.4								
RAPPAHANNOCK/RAPIDAN DISTRICT 9	17.3	24.9	14.1		20.5	29.3	16.6									
THOMAS JEFFERSON DISTRICT 10	13.1	29.5			12.5	27.8			20.0	43.5						
HEALTH SERVICE AREA II	7.5	5.2	6.7	15.2	6.4	5.7	4.9	10.9	13.4	4.4	7.5	46.4	6.4	3.9	14.3	
ALEXANDRIA CITY HEALTH DISTRICT	41.0		33.4	161.5	17.2		56.8		95.4			488.6				
ARLINGTON COUNTY HEALTH DISTRICT																
FAIRFAX HEALTH DISTRICT	5.4	5.3	6.6	3.5	4.9	5.9	3.2	5.1	5.8		19.5		6.7	6.3	11.0	
LOUDOUN COUNTY HEALTH DISTRICT	8.0	7.2	6.7	13.7	5.3	4.8		17.3	21.6	40.8			13.7		49.1	
PRINCE WILLIAM HEALTH DISTRICT	8.5	5.4	4.7	25.0	10.7	8.1	7.1	25.7	5.7			31.2				
HEALTH SERVICE AREA III	14.8	8.9	10.4	30.8	14.2	9.1	7.5	31.6	20.4	8.8	28.5	33.1				
LENOWISCO DISTRICT 1	36.6	36.9	30.2	45.7	28.5	37.9	30.9		309.6			625.0				
CUMBERLAND PLATEAU DISTRICT 2	23.7	15.7	25.4	42.9	24.5	16.2	26.2	45.0								
MOUNT ROGERS DISTRICT 3	8.9			45.7	9.4			48.9								
NEW RIVER DISTRICT 4	19.8	11.3	19.0	26.8	21.9	12.3	20.6	30.4								
ALLEGHANY HEALTH DISTRICT	12.9			64.6	14.3			71.9								
ROANOKE CITY HEALTH DISTRICT	9.7		33.0						22.5		77.3					
CENTRAL VIRGINIA DISTRICT 11	14.5	13.3	10.2	20.7	11.3	8.7		26.3	28.0	30.8	48.2					
PITTSYLVANIA/DANVILLE HLTH DISTRICT																
WEST PIEDMONT HEALTH DISTRICT	12.0	12.1		29.6	7.6	15.2			29.8			122.5				
HEALTH SERVICE AREA IV	13.7	11.3	18.4	12.4	6.5	3.8	6.2	13.4	24.7	21.7	39.9	12.1	13.9	28.2		
CHESTERFIELD HEALTH DISTRICT	12.5	3.7	23.2	17.4	8.1		8.5	30.6	24.5	14.2	63.6					
CHICKAHOMINY HEALTH DISTRICT	14.2	9.5	15.3	25.0	16.9	11.1	18.1	30.8								
HENRICO COUNTY HEALTH DISTRICT	17.3	24.1	16.0						39.9	52.9	43.3		34.8	61.3		
RICHMOND CITY HEALTH DISTRICT	25.5	20.6	53.5	12.1	13.6	40.6			32.8	14.2	73.3	24.2				
CRATER HEALTH DISTRICT	5.3			25.7					9.9			45.2				
PIEDMONT DISTRICT 14	7.6	17.1							22.6	47.7						
SOUTHSIDE DISTRICT 13																
HEALTH SERVICE AREA V	11.8	8.8	17.3	11.2	10.5	7.8	17.8	6.8	15.1	11.3	18.9	18.6				
EASTERN SHORE DISTRICT 22	40.3	38.4		111.4					108.7	102.0		285.7				
THREE RIVERS HEALTH DISTRICT	25.1	12.7	19.5	67.8	17.0	17.1		48.7	51.8		83.9	122.1				
HAMPTON CITY HEALTH DISTRICT	11.1		38.5		33.8		109.6									
PENINSULA HEALTH DISTRICT	10.6		30.0	8.3	6.8		12.2	12.2	19.4		66.3					
CHESAPEAKE CITY HEALTH DISTRICT	6.1	6.0		16.4					17.8	17.8		47.2				
NORFOLK CITY HEALTH DISTRICT	10.3	8.0	14.6	10.3	9.2		41.2		11.9	13.3		19.0				
PORTSMOUTH CITY HEALTH DISTRICT	8.7		29.6						13.0		43.9					
VIRGINIA BEACH CITY HEALTH DISTRICT	10.5	10.6	17.2		16.0	16.1	26.2									
WESTERN TIDEWATER HEALTH DISTRICT	15.3	29.9			9.7	18.9			22.4	44.0						
NEWPORT NEWS CITY	12.5		45.3						24.9		83.5					
COLONIAL PENINSULA AREA	8.6		14.9	17.3	10.8		18.5	21.7								
UNKNOWN VA CITY OR COUNTY																
MEDICAL EXAMINER DISTRICTS, HEALTH MAINTENANCE ORGANIZATION REGIONS, AND PERINATAL REGIONS																
MED 1 - WESTERN VIRGINIA	13.9	8.4	12.0	25.3	13.6	8.7	10.1	25.9	18.3	8.0	26.0	28.3				
MED 2 - NORTHERN VIRGINIA	9.5	8.9	7.6	14.5	9.6	10.9	6.6	11.1	12.0	4.0	6.7	41.2	6.3	3.8	13.9	
MED 3 - CENTRAL VIRGINIA	12.9	11.4	15.0	13.6	8.9	7.6	7.0	14.5	21.9	18.6	33.7	14.0	8.5	18.3		
MED 4 - TIDEWATER VIRGINIA	11.0	8.9	16.4	8.5	9.8	7.4	18.0	4.1	13.8	12.0	16.1	14.8				
HMO 1 - SOUTHWEST VIRGINIA	18.8	14.1	15.5	36.1	17.2	14.6	16.1	25.7	67.6			209.2				
HMO 2 - ROANOKE AREA	13.1	8.0	7.8	27.0	12.0	6.1	3.3	30.5	19.4	16.5	26.6	16.1				
HMO 3 - BLUE RIDGE AREA	15.4	21.5	12.9	7.1	16.8	22.3	14.8	8.5	8.8	19.3						
HMO 4 - NORTHERN VIRGINIA	7.6	5.1	6.8	16.2	7.2	5.8	5.5	13.8	11.0	3.6	6.1	37.7	6.2	3.8	13.7	
HMO 5 - CENTRAL VIRGINIA	14.6	12.5	18.6	14.0	8.4	8.5	5.6	12.4	25.1	17.8	43.1	17.7	13.1	26.7		
HMO 6 - HAMPTON ROADS	10.9	8.2	16.5	9.6	10.2	6.5	18.6	7.0	13.3	11.5	15.5	14.2				
PER 1 - SOUTHWESTERN	16.5	8.8	11.6	36.5	15.9	10.0	9.8	34.8	24.3		29.0	62.8				
PER 2 - WEST CENTRAL	14.1	19.1	10.4	9.2	15.0	20.0	10.0	11.3	11.9	17.1	13.9					
PER 3 - EAST CENTRAL	13.1	9.8	15.9	16.8	8.2	5.2	6.3	18.8	22.5	17.6	36.2	15.3	10.4	20.8		
PER 4 - NORTHERN	7.5	5.2	6.7	15.2	6.4	5.7	4.9	10.9	13.4	4.4	7.5	46.4	6.4	3.9	14.3	
PER 5 - EASTERN	10.9	8.5	17.2	7.9	9.9	6.9	19.7	3.6	13.5	11.7	15.8	14.5				
PLANNING DISTRICTS NOT COTERMINOUS WITH HEALTH DISTRICTS																
ALLEGHANY/ROANOKE PLAN DISTRICT 5	11.9		9.8	45.2	11.3			57.9	16.5		55.4					
NORTHERN VIRGINIA PLAN DISTRICT 8	7.5	5.2	6.7	15.2	6.4	5.7	4.9	10.9	13.4	4.4	7.5	46.4	6.4	3.9	14.3	
WEST PIEDMONT PLANNING DISTRICT 12	6.8	6.8		17.4	4.8	9.5			12.0			53.9				
RICHMOND REGIONAL PLAN DISTRICT 15	15.9	13.4	21.9	13.1	8.4	4.9	8.0	17.7	28.5	26.4	49.3	8.2	15.4	31.2		
NORTHERN NECK PLANNING DISTRICT 17	20.3	40.3			33.1	65.7										
MIDDLE PENINSULA PLAN DISTRICT 18	27.3		27.8	98.1	11.5			65.3	98.7		155.3	224.2				
CRATER PLANNING DISTRICT 19	9.5		16.0	23.4					19.1		32.9	44.1				
SOUTHEASTERN VA PLAN DISTRICT 20	10.0	10.9	11.4	6.0	9.7	9.9	16.3		11.7	13.8	5.9	14.4				
PENINSULA PLANNING DISTRICT 21	10.7		32.4	6.1	11.3		30.0	10.8	11.1		38.8					
HAMPTON ROADS PLANNING DISTRICT 23	10.2	7.7	17.6	6.0	10.2	7.1	20.2	3.7	11.5	9.6	16.1	9.8				

NOTE: The Colonial Peninsula Area is the Aggregate of James City County, York County, Poquoson City, and Williamsburg City.

TABLE 15
RESIDENT TOTAL TEENAGE DEATHS AGES 10-19 FROM ALL CAUSES BY HEALTH DISTRICTS AND HEALTH SERVICE AREAS, MEDICAL EXAMINER DISTRICTS, HMO AND PERINATAL REGIONS, AND PLANNING DISTRICTS VIRGINIA, 1998-2012

HEALTH AREAS AND DISTRICTS, HMO AND PERINATAL REGIONS, AND PLANNING DISTRICTS	YEAR OF DEATH														
	1998-2002					2003-2007					2008-2012				
	1998	1999	2000	2001	2002	2003	2004	2005	2006	2007	2008	2009	2010	2011	2012
HEALTH DISTRICTS AND HEALTH SERVICE AREAS															
COMMONWEALTH OF VIRGINIA	389	392	414	366	395	392	389	391	378	367	408	273	290	304	304
HEALTH SERVICE AREA I	59	38	78	46	59	77	68	58	64	69	64	49	44	55	52
CENTRAL SHENANDOAH DISTRICT 6	20	11	24	10	12	18	21	15	12	15	17	11	10	13	9
LORD FAIRFAX DISTRICT 7	6	9	7	10	14	16	9	10	13	8	13	9	6	12	13
RAPPAHANNOCK DISTRICT 16	14	10	17	10	19	16	11	12	18	30	12	14	16	11	12
RAPPAHANNOCK/RAPIDAN DISTRICT 9	12	5	7	7	2	12	6	12	11	6	12	8	5	7	8
THOMAS JEFFERSON DISTRICT 10	7	3	23	9	12	15	21	9	10	10	10	7	7	12	10
HEALTH SERVICE AREA II	56	80	65	46	65	59	65	68	57	70	70	40	59	47	45
ALEXANDRIA CITY HEALTH DISTRICT	5	6	4	2	1	5	3	3	3	3	2	1	3	1	6
ARLINGTON COUNTY HEALTH DISTRICT	3	6	5	2	5	2	1	2	2	1	9	3		1	
FAIRFAX HEALTH DISTRICT	29	40	30	19	34	33	35	37	31	32	33	26	38	23	20
LOUDOUN COUNTY HEALTH DISTRICT	10	6	2	4	8	4	10	10	7	14	6	2	5	6	8
PRINCE WILLIAM HEALTH DISTRICT	9	22	24	19	17	15	16	16	14	20	20	8	13	16	11
HEALTH SERVICE AREA III	79	81	77	87	97	73	64	80	72	71	76	65	60	62	65
LENOWISCO DISTRICT 1	6	9	5	6	5	3	2	4	4	4	2	4	6	2	10
CUMBERLAND PLATEAU DISTRICT 2	8	5	11	9	10	14	13	8	6	3	11	7	5	7	7
MOUNT ROGERS DISTRICT 3	10	12	8	7	14	10	10	14	11	10	9	10	6	6	5
NEW RIVER DISTRICT 4	9	9	8	8	13	6	2	7	6	12	3	9	7	10	6
ALLEGHANY HEALTH DISTRICT	8	11	7	10	9	7	12	10	6	8	11	4	3	5	10
ROANOKE CITY HEALTH DISTRICT	9	2	5	7	12	5	3	8	5	3	2	8	5	3	4
CENTRAL VIRGINIA DISTRICT 11	12	16	12	21	18	11	8	12	15	19	20	9	12	14	16
PITTSYLVANIA/DANVILLE HEALTH DISTRICT	5	12	6	12	7	7	7	7	5	3	8	7	5	7	1
WEST PIEDMONT HEALTH DISTRICT	12	5	15	7	9	10	7	10	14	9	10	7	11	8	6
HEALTH SERVICE AREA IV	88	97	96	84	84	90	84	88	82	75	87	46	53	58	74
CHESTERFIELD HEALTH DISTRICT	20	19	24	16	12	21	23	19	13	12	16	7	15	10	13
CHICKAHOMINY HEALTH DISTRICT	10	9	10	8	6	10	4	7	8	5	8	4	6	8	6
HENRICO COUNTY HEALTH DISTRICT	10	8	14	15	16	15	14	18	17	7	15	11	8	13	15
RICHMOND CITY HEALTH DISTRICT	25	21	19	25	16	24	17	17	17	19	11	7	9	12	15
CRATER HEALTH DISTRICT	9	15	16	11	15	11	7	12	12	13	19	8	8	6	13
PIEDMONT DISTRICT 14	5	12	10	6	8	5	10	12	7	7	7	7	2	8	9
SOUTHSIDE DISTRICT 13	9	13	3	3	11	4	9	3	8	12	11	2	5	1	3
HEALTH SERVICE AREA V	107	96	98	103	90	93	108	97	103	82	111	73	74	82	68
EASTERN SHORE DISTRICT 22	4	9	8	4	3	10	5	6	3	3	1	1	3	2	3
THREE RIVERS HEALTH DISTRICT	10	6	8	15	15	7	13	13	19	7	11	5	10	7	7
HAMPTON CITY HEALTH DISTRICT	9	8	7	8	8	10	9	7	8	6	9	4	8	5	5
PENINSULA HEALTH DISTRICT	19	16	14	16	13	20	16	13	16	21	23	17	9	19	17
CHESAPEAKE CITY HEALTH DISTRICT	17	7	8	9	7	8	15	11	12	11	11	9	11	8	10
NORFOLK CITY HEALTH DISTRICT	12	17	14	14	15	8	16	18	12	11	12	9	9	11	10
PORTSMOUTH CITY HEALTH DISTRICT	9	5	6	8	6	4	9	7	5	6	9	4	4	4	2
VIRGINIA BEACH CITY HEALTH DISTRICT	23	24	17	19	17	18	16	15	13	11	22	14	15	19	10
WESTERN TIDEWATER HEALTH DISTRICT	4	4	16	10	6	8	9	7	15	6	13	10	5	7	4
NEWPORT NEWS CITY	9	13	10	10	9	12	9	9	10	15	11	10	4	12	7
COLONIAL PENINSULA AREA	10	3	4	6	4	8	7	4	6	6	12	7	5	7	10
UNKNOWN VA CITY OR COUNTY															
MEDICAL EXAMINER DISTRICTS, HEALTH MAINTENANCE ORGANIZATION REGIONS, AND PERINATAL REGIONS															
MED 1 - WESTERN VIRGINIA	99	92	101	97	109	91	85	95	84	86	93	76	70	75	74
MED 2 - NORTHERN VIRGINIA	74	94	79	63	81	87	80	90	81	84	95	57	70	66	66
MED 3 - CENTRAL VIRGINIA	127	118	144	120	132	133	134	126	133	124	126	77	88	93	110
MED 4 - TIDEWATER VIRGINIA	89	88	90	86	73	81	90	80	80	73	94	63	62	70	54
HMO 1 - SOUTHWEST VIRGINIA	23	26	24	22	28	23	23	23	20	12	19	18	16	15	21
HMO 2 - ROANOKE AREA	71	62	63	69	80	59	47	63	60	68	69	52	48	52	48
HMO 3 - BLUE RIDGE AREA	34	27	45	32	32	47	45	36	39	34	47	27	22	39	36
HMO 4 - NORTHERN VIRGINIA	69	87	79	54	82	71	75	80	73	94	80	53	70	56	57
HMO 5 - CENTRAL VIRGINIA	90	97	110	96	91	99	98	98	90	80	88	53	64	62	77
HMO 6 - HAMPTON ROADS	102	93	93	93	82	93	101	91	96	79	105	70	70	80	65
PER 1 - SOUTHWESTERN	62	53	59	54	72	55	49	61	52	49	48	49	43	41	48
PER 2 - WEST CENTRAL	62	56	79	69	65	79	72	65	66	61	80	51	45	65	57
PER 3 - EAST CENTRAL	112	113	121	109	118	113	108	113	119	112	110	65	79	76	93
PER 4 - NORTHERN	56	80	65	46	65	59	65	68	57	70	70	40	59	47	45
PER 5 - EASTERN	97	90	90	88	75	86	95	84	84	75	100	68	64	75	61
PLANNING DISTRICTS NOT COTERMINOUS WITH HEALTH DISTRICTS															
ALLEGHANY/ROANOKE PLANNING DISTRICT 5	17	13	12	17	21	12	15	18	11	11	13	12	8	8	14
NORTHERN VIRGINIA PLANNING DISTRICT 8	56	80	65	46	65	59	65	68	57	70	70	40	59	47	45
WEST PIEDMONT PLANNING DISTRICT 12	17	17	21	19	16	17	14	17	19	12	18	14	16	15	7
RICHMOND REGIONAL PLANNING DISTRICT 15	64	56	67	64	50	70	58	60	54	42	49	29	36	43	48
NORTHERN NECK PLANNING DISTRICT 17	5	4	4	7	6	2	4	3	4	4	6	1	3	2	2
MIDDLE PENINSULA PLANNING DISTRICT 18	5	2	4	8	9	5	9	10	15	3	5	4	7	5	5
CRATER PLANNING DISTRICT 19	10	16	16	11	15	11	7	13	13	14	20	8	10	6	14
SOUTHEASTERN VA PLANNING DISTRICT 20	65	57	61	60	51	46	65	58	57	45	67	46	44	49	36
PENINSULA PLANNING DISTRICT 21	28	24	21	24	21	30	25	20	24	27	32	21	17	24	22
HAMPTON ROADS PLANNING DISTRICT 23	93	81	82	84	72	76	90	78	81	72	99	67	61	73	58

NOTE: The Colonial Peninsula Area is the Aggregate of James City County, York County, Poquoson City, and Williamsburg City.

TABLE 16
RESIDENT MINORITY TEENAGE DEATHS AGES 10-19 FROM ALL CAUSES BY HEALTH DISTRICTS AND HEALTH SERVICE AREAS, MEDICAL EXAMINER DISTRICTS, HMO AND PERINATAL REGIONS, AND PLANNING DISTRICTS VIRGINIA, 1998-2012

HEALTH AREAS AND DISTRICTS, HMO AND PERINATAL REGIONS, AND PLANNING DISTRICTS	MINORITY DEATHS INCLUDE WHITE HISPANIC DEATHS AND BLACK, ASIAN, NATIVE AMERICAN, AND OTHER NONWHITE RACES DEATHS														
	YEAR OF DEATH														
	1998	1999	2000	2001	2002	2003	2004	2005	2006	2007	2008	2009	2010	2011	2012
HEALTH DISTRICTS AND HEALTH SERVICE AREAS															
COMMONWEALTH OF VIRGINIA	143	158	154	153	161	152	136	145	146	149	146	99	110	124	117
HEALTH SERVICE AREA I	7	5	16	7	13	12	9	9	14	18	13	8	6	10	5
CENTRAL SHENANDOAH DISTRICT 6	3	2	3	1	3	3		2		2	2	1	1	2	1
LORD FAIRFAX DISTRICT 7				1	1	1	2	2	3	2	4	2		1	
RAPPAHANNOCK DISTRICT 16	2	2	3	4	5	3	2	1	6	10	1	2	5	4	1
RAPPAHANNOCK/RAPIDAN DISTRICT 9	1	1	2	1	1	2	1		2		2				2
THOMAS JEFFERSON DISTRICT 10	1		8		3	3	4	4	3	4	4	3		3	1
HEALTH SERVICE AREA II	22	36	28	22	35	26	24	26	20	26	29	15	21	24	24
ALEXANDRIA CITY HEALTH DISTRICT	4	5	1	2	1	3		1	1	2	2	1	1	1	5
ARLINGTON COUNTY HEALTH DISTRICT	2	4	4	2	3	2	1	2	1	1	4			1	
FAIRFAX HEALTH DISTRICT	9	17	13	10	17	13	12	13	10	14	13	11	13	7	11
LOUDOUN COUNTY HEALTH DISTRICT	2	2			6	3	3	2	1	1	1	1	2	4	3
PRINCE WILLIAM HEALTH DISTRICT	5	8	10	8	8	5	8	8	7	8	9	2	5	11	5
HEALTH SERVICE AREA III	13	18	17	24	18	13	6	12	13	11	8	7	18	17	13
LENOWISCO DISTRICT 1						1			1						1
CUMBERLAND PLATEAU DISTRICT 2													1		
MOUNT ROGERS DISTRICT 3	1					1		1	1				1	2	
NEW RIVER DISTRICT 4		1				1	1		1					1	
ALLEGHANY HEALTH DISTRICT	1	1	1		1								1	2	1
ROANOKE CITY HEALTH DISTRICT	5	2	4	4	5	4		4	2	2		3	3	2	3
CENTRAL VIRGINIA DISTRICT 11	3	3	4	8	6	2	1	2	3	3	5		4	5	5
PITTSYLVANIA/DANVILLE HEALTH DISTRICT	1	7	1	8	3	3	4	3	3	2	3	1	4	3	
WEST PIEDMONT HEALTH DISTRICT	2	4	7	4	3	1		2	2	4		3	4	2	3
HEALTH SERVICE AREA IV	47	48	44	46	40	51	47	46	43	40	43	26	27	31	39
CHESTERFIELD HEALTH DISTRICT	9	5	5	4	6	8	9	7	3	6	5	1	6	6	6
CHICKAHOMINY HEALTH DISTRICT	2	3		2	2	1		1	2	2	3	3	3	3	
HENRICO COUNTY HEALTH DISTRICT	4	1	8	8	5	10	8	10	7	4	9	6	4	6	9
RICHMOND CITY HEALTH DISTRICT	24	19	16	24	14	21	15	16	15	16	9	7	6	9	14
CRATER HEALTH DISTRICT	2	8	10	3	5	6	5	5	7	5	12	5	6	3	6
PIEDMONT DISTRICT 14	1	7	3	4	4	3	5	6	5	2	1	4	1	4	2
SOUTHSIDE DISTRICT 13	5	5	2	1	4	2	5	1	4	5	4		1		2
HEALTH SERVICE AREA V	54	51	49	54	55	50	50	52	56	54	53	43	38	42	36
EASTERN SHORE DISTRICT 22	3	2	6	3	3	7	2	4	2	2	1	1	2	2	2
THREE RIVERS HEALTH DISTRICT	4	4	4	7	7	2	4	2	4	3	2		4	4	2
HAMPTON CITY HEALTH DISTRICT	8	6	3	6	5	9	6	4	5	4	8	2	6	4	3
PENINSULA HEALTH DISTRICT	6	6	8	6	10	7	5	8	8	16	10	8	4	13	8
CHESAPEAKE CITY HEALTH DISTRICT	5	4	1	2	2	5	5	5	7	6	4	6	6	3	6
NORFOLK CITY HEALTH DISTRICT	8	13	8	13	13	4	9	14	9	9	10	9	7	7	8
PORTSMOUTH CITY HEALTH DISTRICT	6	4	3	7	4	1	9	5	4	6	5	3	3	1	2
VIRGINIA BEACH CITY HEALTH DISTRICT	11	11	7	7	8	11	6	7	8	5	7	7	3	6	3
WESTERN TIDEWATER HEALTH DISTRICT	3	1	9	3	3	4	4	3	9	3	6	7	3	2	2
NEWPORT NEWS CITY	6	6	6	5	9	7	4	7	5	14	6	8	4	10	5
COLONIAL PENINSULA AREA			2	1	1		1	1	3	2	4			3	3
UNKNOWN VA CITY OR COUNTY															
MEDICAL EXAMINER DISTRICTS, HEALTH MAINTENANCE ORGANIZATION REGIONS, AND PERINATAL REGIONS															
MED 1 - WESTERN VIRGINIA	16	20	20	25	21	16	6	14	13	13	10	8	19	19	14
MED 2 - NORTHERN VIRGINIA	23	37	30	24	37	29	27	28	25	28	35	17	21	25	26
MED 3 - CENTRAL VIRGINIA	54	54	59	57	56	59	58	54	58	59	51	31	36	44	45
MED 4 - TIDEWATER VIRGINIA	50	47	45	47	47	48	45	49	50	49	50	43	34	36	32
HMO 1 - SOUTHWEST VIRGINIA	1					2		1	2				2	2	1
HMO 2 - ROANOKE AREA	16	20	18	26	19	12	6	12	14	14	10	9	16	16	14
HMO 3 - BLUE RIDGE AREA	4	3	10	3	7	7	5	5	6	6	12	4	1	5	4
HMO 4 - NORTHERN VIRGINIA	23	37	31	24	40	28	25	27	25	33	30	17	25	27	25
HMO 5 - CENTRAL VIRGINIA	49	50	48	52	47	53	54	50	44	44	42	26	30	34	38
HMO 6 - HAMPTON ROADS	50	48	47	48	48	50	46	50	55	52	52	43	36	40	35
PER 1 - SOUTHWESTERN	9	8	12	8	9	8	1	7	7	6		6	10	9	8
PER 2 - WEST CENTRAL	9	13	18	19	17	14	12	13	14	13	20	7	9	14	9
PER 3 - EAST CENTRAL	53	54	51	57	52	56	53	49	53	53	46	28	36	39	42
PER 4 - NORTHERN	22	36	28	22	35	26	24	26	20	26	29	15	21	24	24
PER 5 - EASTERN	50	47	45	47	48	48	46	50	52	51	51	43	34	38	34
PLANNING DISTRICTS NOT COTERMINOUS WITH HEALTH DISTRICTS															
ALLEGHANY/ROANOKE PLANNING DISTRICT 5	6	3	5	4	6	4		4	2	2		3	4	4	4
NORTHERN VIRGINIA PLANNING DISTRICT 8	22	36	28	22	35	26	24	26	20	26	29	15	21	24	24
WEST PIEDMONT PLANNING DISTRICT 12	3	11	8	12	6	4	4	5	5	6	3	4	8	5	3
RICHMOND REGIONAL PLANNING DISTRICT 15	39	28	29	38	27	40	32	34	27	28	26	17	19	24	28
NORTHERN NECK PLANNING DISTRICT 17	3	3	1	4	6	1	2	1	1	3	2		2	2	
MIDDLE PENINSULA PLANNING DISTRICT 18	1	1	3	3	1	1	2	1	3				2	2	2
CRATER PLANNING DISTRICT 19	2	8	10	3	5	6	5	5	7	5	12	5	6	3	7
SOUTHEASTERN VA PLANNING DISTRICT 20	33	33	28	32	30	25	33	34	37	29	32	32	22	19	21
PENINSULA PLANNING DISTRICT 21	14	12	11	12	15	16	11	12	13	20	18	10	10	17	11
HAMPTON ROADS PLANNING DISTRICT 23	47	45	39	44	45	41	44	46	50	49	50	42	32	36	32

NOTE: The Colonial Peninsula Area is the Aggregate of James City County, York County, Poquoson City, and Williamsburg City.

TABLE 17
RESIDENT TEENAGE DEATHS AGES 10-19 FROM UNINTENTIONAL INJURY BY HEALTH DISTRICTS AND HEALTH SERVICE AREAS, MEDICAL EXAMINER DISTRICTS, HMO AND PERINATAL REGIONS, AND PLANNING DISTRICTS VIRGINIA, 1998-2012

HEALTH AREAS AND DISTRICTS, HMO AND PERINATAL REGIONS, AND PLANNING DISTRICTS	YEAR OF DEATH														
	1998-2002					2003-2007					2008-2012				
	1998	1999	2000	2001	2002	2003	2004	2005	2006	2007	2008	2009	2010	2011	2012
HEALTH DISTRICTS AND HEALTH SERVICE AREAS															
COMMONWEALTH OF VIRGINIA	169	161	204	156	200	172	161	174	187	167	180	100	114	120	99
HEALTH SERVICE AREA I	36	22	45	22	37	45	39	30	35	39	36	27	23	29	18
CENTRAL SHENANDOAH DISTRICT 6	12	6	14	6	10	9	13	10	6	13	11	3	8	7	4
LORD FAIRFAX DISTRICT 7	3	2	4	4	10	8	3	3	8	6	5	5	2	6	3
RAPPAHANNOCK DISTRICT 16	6	7	12	5	10	10	9	5	11	13	7	9	9	5	7
RAPPAHANNOCK/RAPIDAN DISTRICT 9	10	4	3	4	2	7	3	5	5	2	6	6	2	5	2
THOMAS JEFFERSON DISTRICT 10	5	3	12	3	5	11	11	7	5	5	7	4	2	6	2
HEALTH SERVICE AREA II	22	21	29	24	36	25	20	22	27	28	20	9	20	16	7
ALEXANDRIA CITY HEALTH DISTRICT	1	1	2	1	1		1	2	3	1	1			1	
ARLINGTON COUNTY HEALTH DISTRICT			1	1	4	2			1		1				
FAIRFAX HEALTH DISTRICT	9	14	15	11	17	11	6	11	13	12	8	5	12	8	2
LOUDOUN COUNTY HEALTH DISTRICT	6		1		4	4	7	4	2	8	2		2	2	2
PRINCE WILLIAM HEALTH DISTRICT	6	6	10	11	10	8	6	5	8	7	8	4	6	5	3
HEALTH SERVICE AREA III	34	44	42	46	57	35	33	45	43	38	43	27	22	25	30
LENOWISCO DISTRICT 1	3	4	2	5	1			2	3	3	2		3	1	5
CUMBERLAND PLATEAU DISTRICT 2	5	4	5	8	6	6	5	7	3	2	7	4	2	1	4
MOUNT ROGERS DISTRICT 3	3	9	6	5	9	5	5	8	9	7	5	5	4	2	3
NEW RIVER DISTRICT 4	5	5	4	6	7	3	1	6	3	7	1	3	4	7	1
ALLEGHANY HEALTH DISTRICT	2	5	4	3	7	5	6	5	4	3	4	1		1	2
ROANOKE CITY HEALTH DISTRICT	1			4	5	1	2	2	1		1	1	1	1	2
CENTRAL VIRGINIA DISTRICT 11	5	10	10	10	13	6	6	7	5	12	13	5	3	5	11
PITTSYLVANIA/DANVILLE HEALTH DISTRICT	3	4	4	2	3	3	3	3	2	1	2	5	1	3	1
WEST PIEDMONT HEALTH DISTRICT	7	3	7	3	6	6	5	5	13	3	8	3	4	4	1
HEALTH SERVICE AREA IV	30	41	48	21	38	32	33	40	34	34	42	16	22	20	28
CHESTERFIELD HEALTH DISTRICT	7	9	12	3	3	9	11	9	7	6	10	3	6	4	1
CHICKAHOMINY HEALTH DISTRICT	6	2	4	3	2	3	1	1	3	2	6		4	3	2
HENRICO COUNTY HEALTH DISTRICT	2	3	11	3	10	8	2	9	8	2	3	2	3	4	4
RICHMOND CITY HEALTH DISTRICT	2	3	2	4	2		4	3	3	3	2	1	4	1	2
CRATER HEALTH DISTRICT	6	6	12	2	8	7	3	5	5	6	12	4	3	3	9
PIEDMONT DISTRICT 14	3	10	5	4	7	3	7	10	4	6	2	4		4	7
SOUTHSIDE DISTRICT 13	4	8	2	2	6	2	5	3	4	9	7	2	2	1	3
HEALTH SERVICE AREA V	47	33	40	43	32	35	36	37	48	28	39	21	27	30	16
EASTERN SHORE DISTRICT 22	2	7	6	2		6	3	4	2	1		1	2		
THREE RIVERS HEALTH DISTRICT	7	3	5	8	9	5	8	9	10	6	6	3	6	2	2
HAMPTON CITY HEALTH DISTRICT	3	3	2	1	3	4	3	1	2	2	2		2	1	1
PENINSULA HEALTH DISTRICT	8	10	2	6	4	4	3	6	5	1	9	8		8	7
CHESAPEAKE CITY HEALTH DISTRICT	10	1		3	4	2	3	6	4	7	3	1	3	4	2
NORFOLK CITY HEALTH DISTRICT		1	6	8	2	3	4	1	9	3	3		1	1	1
PORTSMOUTH CITY HEALTH DISTRICT	3		3	2	1	2	2	3	2	1	2		2	3	
VIRGINIA BEACH CITY HEALTH DISTRICT	13	6	6	9	4	4	7	4	7	4	8	5	9	9	2
WESTERN TIDEWATER HEALTH DISTRICT	1	2	10	4	5	5	3	3	7	3	6	3	2	2	1
NEWPORT NEWS CITY	1	8	2	3	3		1	5	4		4	2		4	1
COLONIAL PENINSULA AREA	7	2		3	1	4	2	1	1	1	5	6		4	6
UNKNOWN VA CITY OR COUNTY															
MEDICAL EXAMINER DISTRICTS, HEALTH MAINTENANCE ORGANIZATION REGIONS, AND PERINATAL REGIONS															
MED 1 - WESTERN VIRGINIA	46	50	56	52	67	44	46	55	49	51	54	30	30	32	34
MED 2 - NORTHERN VIRGINIA	35	27	36	32	48	40	26	30	40	36	31	20	24	27	12
MED 3 - CENTRAL VIRGINIA	54	55	77	39	63	61	62	62	61	58	64	36	39	36	43
MED 4 - TIDEWATER VIRGINIA	34	29	35	33	22	27	27	27	37	22	31	14	21	25	10
HMO 1 - SOUTHWEST VIRGINIA	11	17	13	18	15	9	9	15	14	10	12	7	8	4	12
HMO 2 - ROANOKE AREA	31	32	33	30	48	32	28	35	34	36	39	22	16	25	21
HMO 3 - BLUE RIDGE AREA	22	14	23	16	21	24	23	18	20	21	25	15	12	21	10
HMO 4 - NORTHERN VIRGINIA	28	25	39	28	45	33	28	27	36	38	26	17	26	21	14
HMO 5 - CENTRAL VIRGINIA	33	42	59	27	44	40	41	47	37	36	42	21	28	20	27
HMO 6 - HAMPTON ROADS	44	31	37	37	27	34	32	32	46	26	36	18	24	29	15
PER 1 - SOUTHWESTERN	26	30	28	34	41	26	24	35	36	25	28	17	18	17	18
PER 2 - WEST CENTRAL	38	29	47	29	43	44	39	35	31	39	44	28	18	32	23
PER 3 - EAST CENTRAL	43	51	65	34	57	47	50	54	55	53	55	28	37	27	37
PER 4 - NORTHERN	22	21	29	24	36	25	20	22	27	28	20	9	20	16	7
PER 5 - EASTERN	40	30	35	35	23	30	28	28	38	22	33	18	21	28	14
PLANNING DISTRICTS NOT COTERMINOUS WITH HEALTH DISTRICTS															
ALLEGHANY/ROANOKE PLANNING DISTRICT 5	3	5	4	7	12	6	8	7	5	3	5	2	1	2	4
NORTHERN VIRGINIA PLANNING DISTRICT 8	22	21	29	24	36	25	20	22	27	28	20	9	20	16	7
WEST PIEDMONT PLANNING DISTRICT 12	10	7	11	5	9	9	8	8	15	4	10	8	5	7	2
RICHMOND REGIONAL PLANNING DISTRICT 15	16	16	29	13	17	20	18	21	20	12	20	6	17	12	9
NORTHERN NECK PLANNING DISTRICT 17	3	2	3	2	3	2	2	2	1	3	3	1	2	1	1
MIDDLE PENINSULA PLANNING DISTRICT 18	4	1	2	6	6	3	6	7	9	3	3	2	4	1	1
CRATER PLANNING DISTRICT 19	7	7	12	2	8	7	3	6	6	7	13	4	3	3	9
SOUTHEASTERN VA PLANNING DISTRICT 20	27	10	25	26	16	16	19	17	29	18	22	9	17	19	6
PENINSULA PLANNING DISTRICT 21	11	13	4	7	7	8	6	7	7	3	11	8	2	9	8
HAMPTON ROADS PLANNING DISTRICT 23	38	23	29	33	23	24	25	24	36	21	33	17	19	28	14

NOTE: The Colonial Peninsula Area is the Aggregate of James City County, York County, Poquoson City, and Williamsburg City.

TABLE 18
RESIDENT MINORITY TEENAGE DEATHS AGES 10-19 FROM UNINTENTIONAL INJURY BY HEALTH DISTRICTS AND HEALTH SERVICE AREAS, MEDICAL EXAMINER DISTRICTS, HMO AND PERINATAL REGIONS, AND PLANNING DISTRICTS
VIRGINIA, 1998-2012

HEALTH AREAS AND DISTRICTS, HMO AND PERINATAL REGIONS, AND PLANNING DISTRICTS	MINORITY DEATHS INCLUDE WHITE HISPANIC DEATHS AND BLACK, ASIAN, NATIVE AMERICAN, AND OTHER NONWHITE RACES DEATHS														
	YEAR OF DEATH														
	1998	1999	2000	2001	2002	2003	2004	2005	2006	2007	2008	2009	2010	2011	2012
HEALTH DISTRICTS AND HEALTH SERVICE AREAS															
COMMONWEALTH OF VIRGINIA	42	45	54	48	66	50	38	46	51	45	42	22	30	39	25
HEALTH SERVICE AREA I	2	3	8	5	8	6	3	3	4	7	3	4	4	6	2
CENTRAL SHENANDOAH DISTRICT 6	1	1	1	1	3	1		1		1			1	1	1
LORD FAIRFAX DISTRICT 7					1	1			2	1	1	2		1	
RAPPAHANNOCK DISTRICT 16		1	2	3	2	2	2		1	3	1	1	3	3	1
RAPPAHANNOCK/RAPIDAN DISTRICT 9	1	1		1	1				1						
THOMAS JEFFERSON DISTRICT 10			5		1	2	1	2		2	1	1		1	
HEALTH SERVICE AREA II	7	10	9	10	19	11	6	11	12	10	9	1	7	9	3
ALEXANDRIA CITY HEALTH DISTRICT		1		1	1			1	1		1			1	
ARLINGTON COUNTY HEALTH DISTRICT			1	1	3	2			1						
FAIRFAX HEALTH DISTRICT	4	8	4	5	6	4	2	5	4	6	2	1	2	3	
LOUDOUN COUNTY HEALTH DISTRICT					3	3	2	1	1	1	1		2	2	1
PRINCE WILLIAM HEALTH DISTRICT	3	1	4	3	6	2	2	4	5	3	5		3	3	2
HEALTH SERVICE AREA III	2	7	5	5	7	3	2	1	3	2	4	2	3	4	5
LENOWISCO DISTRICT 1									1						
CUMBERLAND PLATEAU DISTRICT 2															
MOUNT ROGERS DISTRICT 3						1							1	1	
NEW RIVER DISTRICT 4		1													
ALLEGHANY HEALTH DISTRICT															
ROANOKE CITY HEALTH DISTRICT				1	1	1						1	1		2
CENTRAL VIRGINIA DISTRICT 11	1	1	3	3	4		1			1	4			2	3
PITTSYLVANIA/DANVILLE HEALTH DISTRICT		2			1		1			1					
WEST PIEDMONT HEALTH DISTRICT	1	3	2	1	1	1		1	2			1	1	1	
HEALTH SERVICE AREA IV	9	16	16	8	16	15	15	18	13	16	15	10	8	6	8
CHESTERFIELD HEALTH DISTRICT	2	3	2		1	3	2	3		3	2	1	2	1	1
CHICKAHOMINY HEALTH DISTRICT	1									1	2		2	1	
HENRICO COUNTY HEALTH DISTRICT			5	1	2	5	1	5	4	1	1	2			
RICHMOND CITY HEALTH DISTRICT	2	2	1	3	2		4	2	1	3	1	1	2	1	2
CRATER HEALTH DISTRICT	1	3	6		5	4	2	2	3	4	7	2	2	1	2
PIEDMONT DISTRICT 14	1	6	1	3	3	2	4	5	3	2		4		2	1
SOUTHSIDE DISTRICT 13	2	2	1	1	3	1	2	1	2	2	2				2
HEALTH SERVICE AREA V	22	9	16	20	16	15	12	13	19	10	11	5	8	14	7
EASTERN SHORE DISTRICT 22	1		5	2		4	1	4	1			1	1		
THREE RIVERS HEALTH DISTRICT	2	2	2	3	3	2	1	2	2	2			3	2	
HAMPTON CITY HEALTH DISTRICT	3	2		1	2	3	2		1	1	2		1		
PENINSULA HEALTH DISTRICT	1	3	1	2	3			3	1		3	1		6	4
CHESAPEAKE CITY HEALTH DISTRICT	3				2	1		1		3		1	1	2	1
NORFOLK CITY HEALTH DISTRICT			3	7	2	1	2	1	6	1	3				1
PORTSMOUTH CITY HEALTH DISTRICT	2			2			2	1	2	1	1		1		
VIRGINIA BEACH CITY HEALTH DISTRICT	9	2		2	2	1	3	1	4	1	1	1	1	3	1
WESTERN TIDEWATER HEALTH DISTRICT	1		5	1	2	3	1		2	1	1	1		1	
NEWPORT NEWS CITY	1	3	1	2	3			3			1	1		4	1
COLONIAL PENINSULA AREA									1		2			2	3
UNKNOWN VA CITY OR COUNTY															
MEDICAL EXAMINER DISTRICTS, HEALTH MAINTENANCE ORGANIZATION REGIONS, AND PERINATAL REGIONS															
MED 1 - WESTERN VIRGINIA	3	8	6	6	10	4	2	2	3	3	4	2	4	5	6
MED 2 - NORTHERN VIRGINIA	8	11	9	11	21	12	6	11	15	11	10	3	7	10	3
MED 3 - CENTRAL VIRGINIA	11	19	25	14	22	21	19	22	17	23	17	12	14	14	11
MED 4 - TIDEWATER VIRGINIA	20	7	14	17	13	13	11	11	16	8	11	5	5	10	5
HMO 1 - SOUTHWEST VIRGINIA						1			1				1	1	
HMO 2 - ROANOKE AREA	3	8	5	7	8	2	2	2	4	4	5	3	2	4	6
HMO 3 - BLUE RIDGE AREA	2	2	4	2	5	2	1	2	3	2	2	3	1	3	1
HMO 4 - NORTHERN VIRGINIA	7	10	11	12	21	13	7	11	12	12	10	2	10	12	4
HMO 5 - CENTRAL VIRGINIA	10	17	19	10	19	18	17	20	12	18	13	9	10	6	7
HMO 6 - HAMPTON ROADS	20	8	15	17	13	14	11	11	19	9	12	5	6	13	7
PER 1 - SOUTHWESTERN	1	4	2	2	2	3		1	3			2	3	2	2
PER 2 - WEST CENTRAL	3	5	9	5	11	4	3	3	3	6	6	3	1	5	4
PER 3 - EAST CENTRAL	11	19	20	14	21	19	18	20	16	21	16	11	14	11	9
PER 4 - NORTHERN	7	10	9	10	19	11	6	11	12	10	9	1	7	9	3
PER 5 - EASTERN	20	7	14	17	13	13	11	11	17	8	11	5	5	12	7
PLANNING DISTRICTS NOT COTERMINOUS WITH HEALTH DISTRICTS															
ALLEGHANY/ROANOKE PLANNING DISTRICT 5				1	1	1						1	1		2
NORTHERN VIRGINIA PLANNING DISTRICT 8	7	10	9	10	19	11	6	11	12	10	9	1	7	9	3
WEST PIEDMONT PLANNING DISTRICT 12	1	5	2	1	2	1	1	1	2	1		1	1	1	
RICHMOND REGIONAL PLANNING DISTRICT 15	5	5	8	4	5	8	7	10	5	8	6	4	6	3	3
NORTHERN NECK PLANNING DISTRICT 17	1	1	1	1	3	1		1	1	2			1	1	
MIDDLE PENINSULA PLANNING DISTRICT 18	1	1	1	2		1	1	1	1				2	1	
CRATER PLANNING DISTRICT 19	1	3	6		5	4	2	2	3	4	7	2	2	1	2
SOUTHEASTERN VA PLANNING DISTRICT 20	15	2	8	12	8	6	8	4	14	7	6	3	3	6	3
PENINSULA PLANNING DISTRICT 21	4	5	1	3	5	3	2	3	2	1	5	1	1	6	4
HAMPTON ROADS PLANNING DISTRICT 23	19	7	9	15	13	9	10	7	16	8	11	4	4	12	7

NOTE: The Colonial Peninsula Area is the Aggregate of James City County, York County, Poquoson City, and Williamsburg City.

TABLE 19
RESIDENT TEENAGE DEATHS AGES 10-19 FROM INTENTIONAL SELF-HARM (SUICIDE) BY HEALTH DISTRICTS AND HEALTH SERVICE AREAS, MEDICAL EXAMINER DISTRICTS, HMO AND PERINATAL REGIONS, AND PLANNING DISTRICTS
VIRGINIA, 1998-2012

HEALTH AREAS AND DISTRICTS, HMO AND PERINATAL REGIONS, AND PLANNING DISTRICTS	YEAR OF DEATH														
	1998-2002					2003-2007					2008-2012				
	1998	1999	2000	2001	2002	2003	2004	2005	2006	2007	2008	2009	2010	2011	2012
HEALTH DISTRICTS AND HEALTH SERVICE AREAS															
COMMONWEALTH OF VIRGINIA	58	52	51	42	39	46	41	45	37	37	59	44	41	49	51
HEALTH SERVICE AREA I	9	6	11	6	9	10	7	8	8	11	6	8	9	10	6
CENTRAL SHENANDOAH DISTRICT 6	4	2	3				2	3	1	1	2	4	1	4	
LORD FAIRFAX DISTRICT 7	2	2	1	1	2	5	3	2	1	1		1	1	2	2
RAPPAHANNOCK DISTRICT 16	2	1	2	2	6	2	1	2	3	4	2	2	4	3	1
RAPPAHANNOCK/RAPIDAN DISTRICT 9	1	1	1	2		2		1	2	2	2	1	2	1	1
THOMAS JEFFERSON DISTRICT 10			4	1	1	1	1		1	3			1		2
HEALTH SERVICE AREA II	10	15	11	5	7	8	7	10	4	8	14	8	13	10	13
ALEXANDRIA CITY HEALTH DISTRICT	1					1							1		2
ARLINGTON COUNTY HEALTH DISTRICT	1	2	1		1			1						1	
FAIRFAX HEALTH DISTRICT	8	4	6	2	3	7	7	3	3	3	8	5	6	4	7
LOUDOUN COUNTY HEALTH DISTRICT		2		2	1			4	1	2	1	1	2	1	2
PRINCE WILLIAM HEALTH DISTRICT		7	4	1	2			2		3	5	2	4	4	2
HEALTH SERVICE AREA III	17	13	6	10	9	8	8	13	5	8	15	12	7	11	8
LENOWISCO DISTRICT 1	2	2			3					1					1
CUMBERLAND PLATEAU DISTRICT 2	2		1			2	2				1		1	1	
MOUNT ROGERS DISTRICT 3	4	1		1	1	1		1	1		3	2		2	
NEW RIVER DISTRICT 4	1	2	1	1	2				1	1	1	3	1	3	
ALLEGHANY HEALTH DISTRICT	1	1	1	3	2	1	2	4	1	1	5	2	1	1	5
ROANOKE CITY HEALTH DISTRICT	1						1	2	1			1			1
CENTRAL VIRGINIA DISTRICT 11	2	1	1	2	1	1	2	2	1	3	3	2	3	3	
PITTSYLVANIA/DANVILLE HEALTH DISTRICT	2	5	1	2		2		1			1	1			
WEST PIEDMONT HEALTH DISTRICT	2	1	1	1		1	1	3		2	1	1	1	1	1
HEALTH SERVICE AREA IV	8	8	10	8	9	11	7	7	10	6	6	8	3	7	12
CHESTERFIELD HEALTH DISTRICT	2	2	3		4	2	1	2	2	1	1	3	1		4
CHICKAHOMINY HEALTH DISTRICT	1	1	2	2		4	1	3	1					1	
HENRICO COUNTY HEALTH DISTRICT	2	1	1	2	1	1	3	1	4		3	2		2	3
RICHMOND CITY HEALTH DISTRICT		1	3	1		1	1			2		1	1	3	3
CRATER HEALTH DISTRICT	1	2	1	2	3	1	1	1	2	3			1		1
PIEDMONT DISTRICT 14	1	1				1			1		1	2		1	1
SOUTHSIDE DISTRICT 13	1			1	1	1					1				
HEALTH SERVICE AREA V	14	10	13	13	5	9	12	7	10	4	18	8	9	11	12
EASTERN SHORE DISTRICT 22	1	1			1	1								1	
THREE RIVERS HEALTH DISTRICT		2		1	1	1		3	3		2		2	3	1
HAMPTON CITY HEALTH DISTRICT	1		1						1		1	2			
PENINSULA HEALTH DISTRICT	1		4	2	1	3	2	1	2	2	2	3	4	2	4
CHESAPEAKE CITY HEALTH DISTRICT	4	1	1	1		1	4	2			1	1			2
NORFOLK CITY HEALTH DISTRICT	3	3	1	1	1	1	1	1		1	1	1			2
PORTSMOUTH CITY HEALTH DISTRICT	2	2	1	2						1	2				1
VIRGINIA BEACH CITY HEALTH DISTRICT	1	1	3	1	1	2	3		2		7		3	4	2
WESTERN TIDEWATER HEALTH DISTRICT	1		2	5			2		2		2	1		1	
NEWPORT NEWS CITY	1		3	1	1	2	2		1			2			2
COLONIAL PENINSULA AREA			1	1		1		1	1	2	2	1	4	2	2
UNKNOWN VA CITY OR COUNTY															
MEDICAL EXAMINER DISTRICTS, HEALTH MAINTENANCE ORGANIZATION REGIONS, AND PERINATAL REGIONS															
MED 1 - WESTERN VIRGINIA	21	15	9	10	9	8	10	16	6	9	17	16	8	15	8
MED 2 - NORTHERN VIRGINIA	13	18	13	8	9	15	10	13	7	11	16	10	16	13	16
MED 3 - CENTRAL VIRGINIA	10	11	16	12	17	16	9	13	18	13	11	11	12	15	18
MED 4 - TIDEWATER VIRGINIA	14	8	13	12	4	7	12	3	6	4	15	7	5	6	9
HMO 1 - SOUTHWEST VIRGINIA	7	3	1	1	4	3	2	1	1	1	3	2	1	3	1
HMO 2 - ROANOKE AREA	13	10	7	10	6	5	6	13	4	7	14	11	7	9	7
HMO 3 - BLUE RIDGE AREA	5	5	6	4	3	7	5	5	5	7	3	5	3	6	4
HMO 4 - NORTHERN VIRGINIA	12	16	13	7	13	9	8	12	7	11	15	10	15	13	14
HMO 5 - CENTRAL VIRGINIA	7	8	11	8	7	13	8	9	11	7	8	8	6	7	13
HMO 6 - HAMPTON ROADS	14	10	13	12	6	9	12	5	9	4	16	8	9	11	12
PER 1 - SOUTHWESTERN	13	7	4	6	8	5	6	10	4	5	11	9	4	8	8
PER 2 - WEST CENTRAL	11	11	11	8	4	11	8	9	6	10	8	9	8	10	5
PER 3 - EAST CENTRAL	10	11	12	11	16	14	8	12	16	10	10	10	9	13	14
PER 4 - NORTHERN	10	15	11	5	7	8	7	10	4	8	14	8	13	10	13
PER 5 - EASTERN	14	8	13	12	4	8	12	4	7	4	16	8	7	8	11
PLANNING DISTRICTS NOT COTERMINOUS WITH HEALTH DISTRICTS															
ALLEGHANY/ROANOKE PLANNING DISTRICT 5	2	1	1	3	2	1	3	6	2	1	5	3	1	1	6
NORTHERN VIRGINIA PLANNING DISTRICT 8	10	15	11	5	7	8	7	10	4	8	14	8	13	10	13
WEST PIEDMONT PLANNING DISTRICT 12	4	6	2	3		3	1	4		2	2	2	1	1	1
RICHMOND REGIONAL PLANNING DISTRICT 15	5	5	9	5	5	8	6	6	7	3	4	6	2	6	10
NORTHERN NECK PLANNING DISTRICT 17		1		1				1			2				
MIDDLE PENINSULA PLANNING DISTRICT 18		1			1	1		2	3				2	3	1
CRATER PLANNING DISTRICT 19	1	2	1	2	3	1	1	1	2	3			1		1
SOUTHEASTERN VA PLANNING DISTRICT 20	11	7	8	10	2	4	10	3	4	2	13	3	3	5	7
PENINSULA PLANNING DISTRICT 21	2		5	2	1	3	2	1	3	2	3	5	4	2	4
HAMPTON ROADS PLANNING DISTRICT 23	13	7	13	12	3	7	12	4	7	4	16	8	7	7	11

NOTE: The Colonial Peninsula Area is the Aggregate of James City County, York County, Poquoson City, and Williamsburg City.

TABLE 20
RESIDENT MINORITY TEENAGE DEATHS AGES 10-19 FROM SUICIDE BY HEALTH DISTRICTS AND HEALTH SERVICE AREAS, MEDICAL EXAMINER DISTRICTS, HMO AND PERINATAL REGIONS, AND PLANNING DISTRICTS VIRGINIA, 1998-2012

HEALTH AREAS AND DISTRICTS, HMO AND PERINATAL REGIONS, AND PLANNING DISTRICTS	MINORITY DEATHS INCLUDE WHITE HISPANIC DEATHS AND BLACK, ASIAN, NATIVE AMERICAN, AND OTHER NONWHITE RACES DEATHS														
	YEAR OF DEATH														
	1998	1999	2000	2001	2002	2003	2004	2005	2006	2007	2008	2009	2010	2011	2012
HEALTH DISTRICTS AND HEALTH SERVICE AREAS															
COMMONWEALTH OF VIRGINIA	12	13	21	8	10	11	8	7	13	8	9	8	6	13	14
HEALTH SERVICE AREA I	1	2	2		2		1	1	2	3			2		1
CENTRAL SHENANDOAH DISTRICT 6	1	1	1					1		1					
LORD FAIRFAX DISTRICT 7							1			1					
RAPPAHANNOCK DISTRICT 16		1			2				1				2		
RAPPAHANNOCK/RAPIDAN DISTRICT 9			1						1						1
THOMAS JEFFERSON DISTRICT 10										1					
HEALTH SERVICE AREA II	4	2	6		2	4	2	2	1	1	2	4	2	4	4
ALEXANDRIA CITY HEALTH DISTRICT	1														1
ARLINGTON COUNTY HEALTH DISTRICT	1	1						1						1	
FAIRFAX HEALTH DISTRICT	2		5		1	4	2		1		1	3	2		2
LOUDOUN COUNTY HEALTH DISTRICT					1										
PRINCE WILLIAM HEALTH DISTRICT		1	1					1		1	1	1		3	1
HEALTH SERVICE AREA III	2	2	1	2	1	1		2	3	1			1	4	1
LENOWISCO DISTRICT 1															
CUMBERLAND PLATEAU DISTRICT 2															
MOUNT ROGERS DISTRICT 3								1	1					1	
NEW RIVER DISTRICT 4									1					1	
ALLEGHANY HEALTH DISTRICT			1		1									1	1
ROANOKE CITY HEALTH DISTRICT	1							1	1						
CENTRAL VIRGINIA DISTRICT 11													1	1	
PITTSYLVANIA/DANVILLE HEALTH DISTRICT	1	2		2		1									
WEST PIEDMONT HEALTH DISTRICT										1					
HEALTH SERVICE AREA IV	1	1	5	2	2	4	2	1	1	1	3	1		2	5
CHESTERFIELD HEALTH DISTRICT	1		1		2	1			1						
CHICKAHOMINY HEALTH DISTRICT															
HENRICO COUNTY HEALTH DISTRICT			1	1				1			2			1	1
RICHMOND CITY HEALTH DISTRICT		1	2	1		1	1			1		1		1	3
CRATER HEALTH DISTRICT			1			1	1								1
PIEDMONT DISTRICT 14						1					1				
SOUTHSIDE DISTRICT 13															
HEALTH SERVICE AREA V	4	6	7	4	3	2	3	1	6	2	4	3	1	3	3
EASTERN SHORE DISTRICT 22	1	1			1	1								1	
THREE RIVERS HEALTH DISTRICT		1							1		1				
HAMPTON CITY HEALTH DISTRICT												1			
PENINSULA HEALTH DISTRICT			2		1				1			1			
CHESAPEAKE CITY HEALTH DISTRICT	1					1	1	1			1				
NORFOLK CITY HEALTH DISTRICT	2	2	1	1	1					1		1			1
PORTSMOUTH CITY HEALTH DISTRICT		1	1	1						1					1
VIRGINIA BEACH CITY HEALTH DISTRICT		1	2	1			1		2		2		1	1	1
WESTERN TIDEWATER HEALTH DISTRICT			1	1			1		2					1	
NEWPORT NEWS CITY			2		1				1			1			
COLONIAL PENINSULA AREA															
UNKNOWN VA CITY OR COUNTY															
MEDICAL EXAMINER DISTRICTS, HEALTH MAINTENANCE ORGANIZATION REGIONS, AND PERINATAL REGIONS															
MED 1 - WESTERN VIRGINIA	3	3	2	2	1	1		3	3	2			1	4	1
MED 2 - NORTHERN VIRGINIA	4	2	7		2	4	3	2	2	2	2	4	2	4	5
MED 3 - CENTRAL VIRGINIA	1	3	5	2	4	4	2	1	3	2	4	1	2	2	5
MED 4 - TIDEWATER VIRGINIA	4	5	7	4	3	2	3	1	5	2	3	3	1	3	3
HMO 1 - SOUTHWEST VIRGINIA								1	1					1	
HMO 2 - ROANOKE AREA	3	2	1	2	1	1		1	2	1			1	3	1
HMO 3 - BLUE RIDGE AREA		1	2				1	1	1	3					1
HMO 4 - NORTHERN VIRGINIA	4	3	6		4	4	2	2	2	1	2	4	3	4	4
HMO 5 - CENTRAL VIRGINIA	1	2	5	2	2	4	2	1	1	1	4	1	1	2	5
HMO 6 - HAMPTON ROADS	4	5	7	4	3	2	3	1	6	2	3	3	1	3	3
PER 1 - SOUTHWESTERN	1		1		1			2	3	1				3	1
PER 2 - WEST CENTRAL	2	3	2	2		1	1	1	1	3			1	1	1
PER 3 - EAST CENTRAL	1	3	5	2	4	4	2	1	3	1	4	1	2	2	5
PER 4 - NORTHERN	4	2	6		2	4	2	2	1	1	2	4	2	4	4
PER 5 - EASTERN	4	5	7	4	3	2	3	1	5	2	3	3	1	3	3
PLANNING DISTRICTS NOT COTERMINOUS WITH HEALTH DISTRICTS															
ALLEGHANY/ROANOKE PLANNING DISTRICT 5	1		1		1			1	1					1	1
NORTHERN VIRGINIA PLANNING DISTRICT 8	4	2	6		2	4	2	2	1	1	2	4	2	4	4
WEST PIEDMONT PLANNING DISTRICT 12	1	2		2		1				1					
RICHMOND REGIONAL PLANNING DISTRICT 15	1	1	4	2	2	2	1	1	1	1	2	1		2	4
NORTHERN NECK PLANNING DISTRICT 17		1									1				
MIDDLE PENINSULA PLANNING DISTRICT 18									1						
CRATER PLANNING DISTRICT 19			1			1	1								1
SOUTHEASTERN VA PLANNING DISTRICT 20	3	4	5	4	1	1	3	1	4	2	3	1	1	2	3
PENINSULA PLANNING DISTRICT 21			2		1				1			2			
HAMPTON ROADS PLANNING DISTRICT 23	3	4	7	4	2	1	3	1	5	2	3	3	1	2	3

NOTE: The Colonial Peninsula Area is the Aggregate of James City County, York County, Poquoson City, and Williamsburg City.

TABLE 21
RESIDENT TEENAGE DEATHS AGES 10-19 FROM HOMICIDE AND LEGAL INTERVENTION BY HEALTH DISTRICTS AND HEALTH SERVICE AREAS, MEDICAL EXAMINER DISTRICTS, HMO AND PERINATAL REGIONS, AND PLANNING DISTRICTS
VIRGINIA, 1998-2012

HEALTH AREAS AND DISTRICTS, HMO AND PERINATAL REGIONS, AND PLANNING DISTRICTS	YEAR OF DEATH														
	1998-2002					2003-2007					2008-2012				
	1998	1999	2000	2001	2002	2003	2004	2005	2006	2007	2008	2009	2010	2011	2012
HEALTH DISTRICTS AND HEALTH SERVICE AREAS															
COMMONWEALTH OF VIRGINIA	51	54	46	54	47	61	51	61	46	57	57	38	41	31	31
HEALTH SERVICE AREA I	1	1	2	3		5	3	1	6	4	6	1	1		5
CENTRAL SHENANDOAH DISTRICT 6		1	1			4	1				1				1
LORD FAIRFAX DISTRICT 7								1	4		1	1			1
RAPPAHANNOCK DISTRICT 16	1								1	3					
RAPPAHANNOCK/RAPIDAN DISTRICT 9			1	1		1				1	1				1
THOMAS JEFFERSON DISTRICT 10				2			2		1		3		1		2
HEALTH SERVICE AREA II	5	12	4	4	4	7	4	6	5	7	7	7	7		3
ALEXANDRIA CITY HEALTH DISTRICT	1	2				2				1					
ARLINGTON COUNTY HEALTH DISTRICT		3		1					1		2				
FAIRFAX HEALTH DISTRICT	2	4	1	1	2	2	3	3	3	4	4	6	6		3
LOUDOUN COUNTY HEALTH DISTRICT	1	1	1				1	1							
PRINCE WILLIAM HEALTH DISTRICT	1	2	2	2	2	3		2	1	2	1	1	1		
HEALTH SERVICE AREA III	7	5	9	7	7	5	3	6	2	6	6	7	7	7	2
LENOWISCO DISTRICT 1															
CUMBERLAND PLATEAU DISTRICT 2			2								1			1	
MOUNT ROGERS DISTRICT 3	1				1		1			2		1		1	
NEW RIVER DISTRICT 4	1	1	1		1		1			1	1				
ALLEGHANY HEALTH DISTRICT										2					
ROANOKE CITY HEALTH DISTRICT	3	2	2	2	2	3		1			1	2	2	1	
CENTRAL VIRGINIA DISTRICT 11	2		1	1	1			1			1	2	3	1	
PITTSYLVANIA/DANVILLE HEALTH DISTRICT		1	1	3	1	1	1	3	2		1	1		1	
WEST PIEDMONT HEALTH DISTRICT		1	2	1	1	1		1		1	1	1	2	2	2
HEALTH SERVICE AREA IV	24	20	16	21	15	26	24	18	21	15	15	7	7	12	9
CHESTERFIELD HEALTH DISTRICT	1	1	1	5	2	5	5	1	3	2	2		2	3	1
CHICKAHOMINY HEALTH DISTRICT	1	3	1		2	2	1					1		2	1
HENRICO COUNTY HEALTH DISTRICT	4	1	2	2	3	3	5	2	1	3	3	1	1	2	1
RICHMOND CITY HEALTH DISTRICT	18	12	8	11	7	15	10	10	12	9	5	3	2	4	4
CRATER HEALTH DISTRICT		3	3	3	1		1	4	3	1	2	1		1	2
PIEDMONT DISTRICT 14			1			1		1	1		1	1	1		
SOUTHSIDE DISTRICT 13							2		1		2		1		
HEALTH SERVICE AREA V	14	16	15	19	21	18	17	30	12	25	23	16	19	12	12
EASTERN SHORE DISTRICT 22				1		1			1	1				1	1
THREE RIVERS HEALTH DISTRICT				3	2						1		2		
HAMPTON CITY HEALTH DISTRICT	4	1	2	3	3	3	2	4	1	1	5		1	2	2
PENINSULA HEALTH DISTRICT	1	1	2	2	6	5	2	5	5	10	5	4	3	4	1
CHESAPEAKE CITY HEALTH DISTRICT		3	2	3		1	4	2	2	2	2	3	3	1	4
NORFOLK CITY HEALTH DISTRICT	4	6	5	2	7	1	4	9		6	4	5	5	4	4
PORTSMOUTH CITY HEALTH DISTRICT	2	1	1	3	1		1	3	1	3	3	3	1		
VIRGINIA BEACH CITY HEALTH DISTRICT	3	2	1	1	2	6	2	5	1	1		1	2		
WESTERN TIDEWATER HEALTH DISTRICT		2	2	1		1	2	2	1	1	3		2		
NEWPORT NEWS CITY	1	1	2	2	5	5	2	3	4	9	4	4	3	4	1
COLONIAL PENINSULA AREA					1			2	1	1	1				
UNKNOWN VA CITY OR COUNTY															
MEDICAL EXAMINER DISTRICTS, HEALTH MAINTENANCE ORGANIZATION REGIONS, AND PERINATAL REGIONS															
MED 1 - WESTERN VIRGINIA	7	6	10	7	7	9	4	6	2	6	7	7	7	7	3
MED 2 - NORTHERN VIRGINIA	5	12	5	5	4	8	4	7	9	8	9	8	7		5
MED 3 - CENTRAL VIRGINIA	25	20	16	26	17	26	26	20	24	19	19	7	10	12	11
MED 4 - TIDEWATER VIRGINIA	14	16	15	16	19	18	17	28	11	24	22	16	17	12	12
HMO 1 - SOUTHWEST VIRGINIA	1		2		1		1				1	1		2	
HMO 2 - ROANOKE AREA	6	5	7	7	6	6	3	6	2	6	7	6	7	5	2
HMO 3 - BLUE RIDGE AREA		1	2	2		4	3	1	5	1	6	1	1		5
HMO 4 - NORTHERN VIRGINIA	6	12	4	4	4	7	4	6	6	9	7	7	7		3
HMO 5 - CENTRAL VIRGINIA	24	20	16	24	17	26	23	17	21	16	14	7	9	12	8
HMO 6 - HAMPTON ROADS	14	16	15	17	19	18	17	31	12	25	22	16	17	12	13
PER 1 - SOUTHWESTERN	5	4	7	3	5	4	2	2		6	4	4	4	5	2
PER 2 - WEST CENTRAL	2	2	4	7	2	6	4	5	7	1	8	4	4	2	5
PER 3 - EAST CENTRAL	25	20	16	24	17	26	24	18	22	18	16	7	9	12	9
PER 4 - NORTHERN	5	12	4	4	4	7	4	6	5	7	7	7	7		3
PER 5 - EASTERN	14	16	15	16	19	18	17	30	12	25	22	16	17	12	12
PLANNING DISTRICTS NOT COTERMINOUS WITH HEALTH DISTRICTS															
ALLEGHANY/ROANOKE PLANNING DISTRICT 5	3	2	2	2	2	3		1		2	1	2	2	1	
NORTHERN VIRGINIA PLANNING DISTRICT 8	5	12	4	4	4	7	4	6	5	7	7	7	7		3
WEST PIEDMONT PLANNING DISTRICT 12		2	3	4	2	2	1	4	2	1	2	2	2	3	2
RICHMOND REGIONAL PLANNING DISTRICT 15	24	17	12	18	14	25	21	13	16	14	10	5	5	11	7
NORTHERN NECK PLANNING DISTRICT 17				2	1						1		1		
MIDDLE PENINSULA PLANNING DISTRICT 18				1	1								1		
CRATER PLANNING DISTRICT 19		3	3	3	1		1	4	3	1	2	1		1	2
SOUTHEASTERN VA PLANNING DISTRICT 20	9	14	11	10	10	9	13	21	5	13	12	12	13	5	8
PENINSULA PLANNING DISTRICT 21	5	2	4	5	9	8	4	9	6	11	10	4	4	6	3
HAMPTON ROADS PLANNING DISTRICT 23	14	16	15	15	19	17	17	30	11	24	22	16	17	11	11

NOTE: The Colonial Peninsula Area is the Aggregate of James City County, York County, Poquoson City, and Williamsburg City.

TABLE 22
RESIDENT MINORITY TEENAGE DEATHS AGES 10-19 FROM HOMICIDE AND LEGAL INTERVENTION BY HEALTH DISTRICTS AND HEALTH SERVICE AREAS, MEDICAL EXAMINER DISTRICTS, HMO AND PERINATAL REGIONS, AND PLANNING DISTRICTS
VIRGINIA, 1998-2012

HEALTH AREAS AND DISTRICTS, HMO AND PERINATAL REGIONS, AND PLANNING DISTRICTS	MINORITY DEATHS INCLUDE WHITE HISPANIC DEATHS AND BLACK, ASIAN, NATIVE AMERICAN, AND OTHER NONWHITE RACES DEATHS														
	YEAR OF DEATH														
	1998	1999	2000	2001	2002	2003	2004	2005	2006	2007	2008	2009	2010	2011	2012
HEALTH DISTRICTS AND HEALTH SERVICE AREAS															
COMMONWEALTH OF VIRGINIA	42	42	33	39	39	47	38	54	35	46	46	26	27	27	23
HEALTH SERVICE AREA I	1		1			1	1		3	1	5				
CENTRAL SHENANDOAH DISTRICT 6											1				
LORD FAIRFAX DISTRICT 7									1						
RAPPAHANNOCK DISTRICT 16	1								1	1					
RAPPAHANNOCK/RAPIDAN DISTRICT 9			1			1					1				
THOMAS JEFFERSON DISTRICT 10							1		1		3				
HEALTH SERVICE AREA II	4	9	2	4	3	4	2	5	2	6	5	2	5		3
ALEXANDRIA CITY HEALTH DISTRICT	1	2				1				1					
ARLINGTON COUNTY HEALTH DISTRICT		3		1							1				
FAIRFAX HEALTH DISTRICT	1	2	1	1	2	1	2	2	1	3	4	1	4		3
LOUDOUN COUNTY HEALTH DISTRICT	1	1						1							
PRINCE WILLIAM HEALTH DISTRICT	1	1	1	2	1	2		2	1	2		1	1		
HEALTH SERVICE AREA III	4	4	5	6	5	3	2	6	2	1	1	4	2	4	2
LENOWISCO DISTRICT 1															
CUMBERLAND PLATEAU DISTRICT 2															
MOUNT ROGERS DISTRICT 3															
NEW RIVER DISTRICT 4							1								
ALLEGHANY HEALTH DISTRICT															
ROANOKE CITY HEALTH DISTRICT	2	2	2	2	2	2		1				2	1	1	
CENTRAL VIRGINIA DISTRICT 11	2		1	1	1			1					1	1	
PITTSYLVANIA/DANVILLE HEALTH DISTRICT		1	1	2	1	1	1	3	2		1	1		1	
WEST PIEDMONT HEALTH DISTRICT		1	1	1	1			1		1		1		1	2
HEALTH SERVICE AREA IV	22	14	14	15	13	22	19	16	18	13	13	6	5	12	8
CHESTERFIELD HEALTH DISTRICT	1			1	2	4	3	1	1	1	1		2	3	1
CHICKAHOMINY HEALTH DISTRICT	1	1			2	1						1		2	
HENRICO COUNTY HEALTH DISTRICT	3		2	2	3	3	5	1	1	2	3	1	1	2	1
RICHMOND CITY HEALTH DISTRICT	17	11	8	11	6	14	9	10	12	9	5	3	2	4	4
CRATER HEALTH DISTRICT		2	3	1			1	3	2	1	2	1		1	2
PIEDMONT DISTRICT 14			1					1	1						
SOUTHSIDE DISTRICT 13							1		1		2				
HEALTH SERVICE AREA V	11	15	11	14	18	17	14	27	10	25	22	14	15	11	10
EASTERN SHORE DISTRICT 22						1			1	1				1	
THREE RIVERS HEALTH DISTRICT				2	2						1		1		
HAMPTON CITY HEALTH DISTRICT	4	1	2	2	2	3	2	4	1	1	5		1	2	2
PENINSULA HEALTH DISTRICT	1	1	2	1	5	4	2	4	4	10	5	4	3	4	1
CHESAPEAKE CITY HEALTH DISTRICT		3	1	2		1	2	2	2	2	2	1	2	1	3
NORFOLK CITY HEALTH DISTRICT	3	6	4	2	6	1	3	9		6	4	5	4	3	4
PORTSMOUTH CITY HEALTH DISTRICT	2	1	1	3	1		1	3	1	3	2	3	1		
VIRGINIA BEACH CITY HEALTH DISTRICT	1	2		1	2	6	2	3		1		1	1		
WESTERN TIDEWATER HEALTH DISTRICT		1	1	1		1	2	2	1	1	3		2		
NEWPORT NEWS CITY	1	1	2	1	5	4	2	3	4	9	4	4	3	4	1
COLONIAL PENINSULA AREA								1		1	1				
UNKNOWN VA CITY OR COUNTY															
MEDICAL EXAMINER DISTRICTS, HEALTH MAINTENANCE ORGANIZATION REGIONS, AND PERINATAL REGIONS															
MED 1 - WESTERN VIRGINIA	4	4	5	6	5	3	2	6	2	1	2	4	2	4	2
MED 2 - NORTHERN VIRGINIA	4	9	3	4	3	5	2	5	3	6	6	2	5		3
MED 3 - CENTRAL VIRGINIA	23	14	14	17	15	22	20	17	20	15	17	6	6	12	8
MED 4 - TIDEWATER VIRGINIA	11	15	11	12	16	17	14	26	10	24	21	14	14	11	10
HMO 1 - SOUTHWEST VIRGINIA															
HMO 2 - ROANOKE AREA	4	4	5	6	5	3	2	6	2	1	2	4	2	4	2
HMO 3 - BLUE RIDGE AREA			1			1	1		2		5				
HMO 4 - NORTHERN VIRGINIA	5	9	2	4	3	4	2	5	3	6	5	2	5		3
HMO 5 - CENTRAL VIRGINIA	22	14	14	17	15	22	19	16	18	14	13	6	6	12	7
HMO 6 - HAMPTON ROADS	11	15	11	12	16	17	14	27	10	25	21	14	14	11	11
PER 1 - SOUTHWESTERN	2	3	3	3	3	2	1	2		1		3	1	2	2
PER 2 - WEST CENTRAL	2	1	3	3	2	2	2	4	4		6	1	1	2	
PER 3 - EAST CENTRAL	23	14	14	17	15	22	19	16	19	14	14	6	6	12	8
PER 4 - NORTHERN	4	9	2	4	3	4	2	5	2	6	5	2	5		3
PER 5 - EASTERN	11	15	11	12	16	17	14	27	10	25	21	14	14	11	10
PLANNING DISTRICTS NOT COTERMINOUS WITH HEALTH DISTRICTS															
ALLEGHANY/ROANOKE PLANNING DISTRICT 5	2	2	2	2	2	2		1				2	1	1	
NORTHERN VIRGINIA PLANNING DISTRICT 8	4	9	2	4	3	4	2	5	2	6	5	2	5		3
WEST PIEDMONT PLANNING DISTRICT 12		2	2	3	2	1	1	4	2	1	1	2		2	2
RICHMOND REGIONAL PLANNING DISTRICT 15	22	12	10	14	13	22	17	12	14	12	9	5	5	11	6
NORTHERN NECK PLANNING DISTRICT 17				1	1						1		1		
MIDDLE PENINSULA PLANNING DISTRICT 18				1	1										
CRATER PLANNING DISTRICT 19		2	3	1			1	3	2	1	2	1		1	2
SOUTHEASTERN VA PLANNING DISTRICT 20	6	13	7	9	9	9	10	19	4	13	11	10	10	4	7
PENINSULA PLANNING DISTRICT 21	5	2	4	3	7	7	4	8	5	11	10	4	4	6	3
HAMPTON ROADS PLANNING DISTRICT 23	11	15	11	12	16	16	14	27	9	24	21	14	14	10	10

NOTE: The Colonial Peninsula Area is the Aggregate of James City County, York County, Poquoson City, and Williamsburg City.

TABLE 23
RESIDENT TEENAGE DEATHS AGES 10-19 FROM NATURAL CAUSES BY HEALTH DISTRICTS AND HEALTH SERVICE AREAS, MEDICAL EXAMINER DISTRICTS, HMO AND PERINATAL REGIONS, AND PLANNING DISTRICTS VIRGINIA, 1998-2012

HEALTH AREAS AND DISTRICTS, HMO AND PERINATAL REGIONS, AND PLANNING DISTRICTS	YEAR OF DEATH														
	1998-2002					2003-2007					2008-2012				
	1998	1999	2000	2001	2002	2003	2004	2005	2006	2007	2008	2009	2010	2011	2012
HEALTH DISTRICTS AND HEALTH SERVICE AREAS															
COMMONWEALTH OF VIRGINIA	109	121	109	112	103	111	132	108	106	103	109	89	89	103	123
HEALTH SERVICE AREA I	13	9	20	15	13	17	19	18	15	15	16	13	11	16	23
CENTRAL SHENANDOAH DISTRICT 6	4	2	6	4	2	5	5	2	5	1	3	4	1	2	4
LORD FAIRFAX DISTRICT 7	1	5	2	5	2	3	3	4		1	7	2	3	4	7
RAPPAHANNOCK DISTRICT 16	5	2	3	3	3	4	1	5	3	10	3	3	3	3	4
RAPPAHANNOCK/RAPIDAN DISTRICT 9	1		2			2	3	5	4	1	3	1	1	1	4
THOMAS JEFFERSON DISTRICT 10	2		7	3	6	3	7	2	3	2		3	3	6	4
HEALTH SERVICE AREA II	19	32	21	13	17	18	33	29	21	25	29	16	18	20	22
ALEXANDRIA CITY HEALTH DISTRICT	2	3	2	1		2	2	1		1	1	1	2		4
ARLINGTON COUNTY HEALTH DISTRICT	2	1	3				1	1		1	6	3			
FAIRFAX HEALTH DISTRICT	10	18	8	5	12	12	18	19	12	12	13	10	14	10	8
LOUDOUN COUNTY HEALTH DISTRICT	3	3		2	3		2	1	4	4	3	1		3	4
PRINCE WILLIAM HEALTH DISTRICT	2	7	8	5	2	4	10	7	5	7	6	1	2	7	6
HEALTH SERVICE AREA III	21	19	17	23	24	25	20	15	22	18	12	18	23	19	25
LENOWISCO DISTRICT 1	1	3	2	1	1	3	2	2	1			4	3	1	4
CUMBERLAND PLATEAU DISTRICT 2	1	1	2	1	4	6	6	1	3	1	2	3	2	4	3
MOUNT ROGERS DISTRICT 3	2	2	2		3	4	4	4	1		1	2	2	1	2
NEW RIVER DISTRICT 4	2	1	2	1	3	3		1	2	3		3	1		5
ALLEGHANY HEALTH DISTRICT	5	5	2	4		1	4	1	1	2	2	1	2	3	3
ROANOKE CITY HEALTH DISTRICT	4		2	1	5	1		3	3	3		3	2	1	1
CENTRAL VIRGINIA DISTRICT 11	3	5		8	3	4		2	9	4	3		3	5	5
PITTSYLVANIA/DANVILLE HEALTH DISTRICT		2		5	3	1	3		1	2	4		4	3	
WEST PIEDMONT HEALTH DISTRICT	3		5	2	2	2	1	1	1	3		2	4	1	2
HEALTH SERVICE AREA IV	25	26	22	33	19	21	20	23	16	20	22	15	19	19	25
CHESTERFIELD HEALTH DISTRICT	9	6	8	8	3	5	6	7	1	3	3	1	6	3	7
CHICKAHOMINY HEALTH DISTRICT	2	3	3	3	2	1	1	3	4	3	2	3	2	2	3
HENRICO COUNTY HEALTH DISTRICT	2	3		8	2	3	4	6	4	2	6	6	4	5	7
RICHMOND CITY HEALTH DISTRICT	5	5	6	8	7	8	2	4	1	5	4	2	2	4	6
CRATER HEALTH DISTRICT	2	3		4	3	3	2	2	2	3	4	3	3	2	1
PIEDMONT DISTRICT 14	1	1	4	2	1		3	1	1	1	3		1	3	1
SOUTHSIDE DISTRICT 13	4	5	1		1	1	2		3	3			1		
HEALTH SERVICE AREA V	31	35	29	28	30	30	40	23	32	25	30	27	18	29	28
EASTERN SHORE DISTRICT 22	1	1	2	1	2	2	2	2		1	1		1		2
THREE RIVERS HEALTH DISTRICT	3	1	3	3	1	1	5	1	5	1	2	2		2	4
HAMPTON CITY HEALTH DISTRICT	1	4	2	4	2	3	4	2	4	3	1	2	4	2	2
PENINSULA HEALTH DISTRICT	8	5	6	6	2	8	7	1	4	8	6	2	2	5	5
CHESAPEAKE CITY HEALTH DISTRICT	3	2	5	2	3	4	4	1	6	2	5	4	5	3	2
NORFOLK CITY HEALTH DISTRICT	5	6	2	3	5	3	7	7	3	1	4	3	3	6	3
PORTSMOUTH CITY HEALTH DISTRICT	2	1	1	1	4	2	6	1	2	1	2		1	1	1
VIRGINIA BEACH CITY HEALTH DISTRICT	6	15	7	8	10	5	3	6	3	6	7	8	1	6	6
WESTERN TIDEWATER HEALTH DISTRICT	2		1		1	2	2	2	5	2	2	6	1	4	3
NEWPORT NEWS CITY	5	4	3	4		5	2	1	1	6	2	2	1	4	3
COLONIAL PENINSULA AREA	3	1	3	2	2	3	5		3	2	4		1	1	2
UNKNOWN VA CITY OR COUNTY															
MEDICAL EXAMINER DISTRICTS, HEALTH MAINTENANCE ORGANIZATION REGIONS, AND PERINATAL REGIONS															
MED 1 - WESTERN VIRGINIA	25	21	23	27	26	30	25	17	27	19	15	22	24	21	29
MED 2 - NORTHERN VIRGINIA	21	37	25	18	19	23	39	38	25	27	39	19	22	25	33
MED 3 - CENTRAL VIRGINIA	37	30	35	42	30	30	37	31	28	34	30	23	25	30	38
MED 4 - TIDEWATER VIRGINIA	26	33	26	25	28	28	31	22	26	23	25	25	18	27	23
HMO 1 - SOUTHWEST VIRGINIA	4	6	6	2	8	11	11	6	5	1	3	8	7	6	8
HMO 2 - ROANOKE AREA	21	15	15	22	17	16	10	9	20	18	9	12	17	13	18
HMO 3 - BLUE RIDGE AREA	7	7	14	10	8	12	14	11	9	5	13	6	6	12	17
HMO 4 - NORTHERN VIRGINIA	23	34	23	15	19	21	34	34	24	34	32	19	21	21	26
HMO 5 - CENTRAL VIRGINIA	25	25	24	36	21	20	26	25	19	21	22	17	19	23	29
HMO 6 - HAMPTON ROADS	29	34	27	27	30	31	37	23	29	24	30	27	19	28	25
PER 1 - SOUTHWESTERN	18	12	17	10	18	20	17	13	12	12	5	18	16	11	20
PER 2 - WEST CENTRAL	11	14	17	25	16	18	21	15	22	11	20	10	15	21	24
PER 3 - EAST CENTRAL	33	29	28	39	23	26	26	29	24	31	27	20	22	24	33
PER 4 - NORTHERN	19	32	21	13	17	18	33	29	21	25	29	16	18	20	22
PER 5 - EASTERN	28	34	26	25	29	29	35	22	27	24	28	25	18	27	24
PLANNING DISTRICTS NOT COTERMINOUS WITH HEALTH DISTRICTS															
ALLEGHANY/ROANOKE PLANNING DISTRICT 5	9	5	4	5	5	2	4	4	4	5	2	4	4	4	4
NORTHERN VIRGINIA PLANNING DISTRICT 8	19	32	21	13	17	18	33	29	21	25	29	16	18	20	22
WEST PIEDMONT PLANNING DISTRICT 12	3	2	5	7	5	3	4	1	2	5	4	2	8	4	2
RICHMOND REGIONAL PLANNING DISTRICT 15	18	17	17	27	14	17	13	20	10	13	15	12	12	14	22
NORTHERN NECK PLANNING DISTRICT 17	2	1	1	2			2		2	1				1	1
MIDDLE PENINSULA PLANNING DISTRICT 18	1		2	1	1	1	3	1	3		2	2		1	3
CRATER PLANNING DISTRICT 19	2	3		4	3	3	2	2	2	3	4	3	5	2	2
SOUTHEASTERN VA PLANNING DISTRICT 20	18	24	16	14	23	16	22	17	19	12	20	21	11	20	15
PENINSULA PLANNING DISTRICT 21	9	9	8	10	4	11	11	3	8	11	7	4	6	7	7
HAMPTON ROADS PLANNING DISTRICT 23	27	33	24	24	27	27	33	20	27	23	27	25	17	27	22

NOTE: The Colonial Peninsula Area is the Aggregate of James City County, York County, Poquoson City, and Williamsburg City.

TABLE 24
RESIDENT MINORITY TEENAGE DEATHS AGES 10-19 FROM NATURAL CAUSES BY HEALTH DISTRICTS AND HEALTH SERVICE AREAS, MEDICAL EXAMINER DISTRICTS, HMO AND PERINATAL REGIONS, AND PLANNING DISTRICTS
VIRGINIA, 1998-2012

HEALTH AREAS AND DISTRICTS, HMO AND PERINATAL REGIONS, AND PLANNING DISTRICTS	MINORITY DEATHS INCLUDE WHITE HISPANIC DEATHS AND BLACK, ASIAN, NATIVE AMERICAN, AND OTHER NONWHITE RACES DEATHS														
	YEAR OF DEATH														
	1998	1999	2000	2001	2002	2003	2004	2005	2006	2007	2008	2009	2010	2011	2012
HEALTH DISTRICTS AND HEALTH SERVICE AREAS															
COMMONWEALTH OF VIRGINIA	46	57	44	57	44	42	50	38	46	50	47	43	45	45	55
HEALTH SERVICE AREA I	3		5	2	3	5	4	5	5	7	5	4		4	2
CENTRAL SHENANDOAH DISTRICT 6	1		1			2					1	1		1	
LORD FAIRFAX DISTRICT 7				1			1	2			3				
RAPPAHANNOCK DISTRICT 16	1		1	1	1	1		1	3	6		1		1	
RAPPAHANNOCK/RAPIDAN DISTRICT 9						1	1				1				1
THOMAS JEFFERSON DISTRICT 10	1		3		2	1	2	2	2	1		2		2	1
HEALTH SERVICE AREA II	7	15	11	8	11	6	14	8	5	9	13	8	7	11	14
ALEXANDRIA CITY HEALTH DISTRICT	2	2	1	1		2				1	1	1	1		4
ARLINGTON COUNTY HEALTH DISTRICT	1		3				1	1		1	3				
FAIRFAX HEALTH DISTRICT	2	7	3	4	8	3	6	6	4	5	6	6	5	4	6
LOUDOUN COUNTY HEALTH DISTRICT	1	1			2		1					1		2	2
PRINCE WILLIAM HEALTH DISTRICT	1	5	4	3	1	1	6	1	1	2	3		1	5	2
HEALTH SERVICE AREA III	5	5	5	11	5	6	2	3	5	7	3	1	12	5	5
LENOWISCO DISTRICT 1						1									1
CUMBERLAND PLATEAU DISTRICT 2													1		
MOUNT ROGERS DISTRICT 3	1														
NEW RIVER DISTRICT 4						1									
ALLEGHANY HEALTH DISTRICT	1	1											1	1	
ROANOKE CITY HEALTH DISTRICT	2		1	1	2	1		2	1	2			1	1	1
CENTRAL VIRGINIA DISTRICT 11		2		4	1	2		1	3	2	1		2	1	2
PITTSYLVANIA/DANVILLE HEALTH DISTRICT		2		4	1	1	2		1	1	2		4	2	
WEST PIEDMONT HEALTH DISTRICT	1		4	2	1					2		1	3		1
HEALTH SERVICE AREA IV	15	17	9	20	9	10	11	11	10	10	11	9	12	11	18
CHESTERFIELD HEALTH DISTRICT	5	2	2	3	1		4	3	1	2	2		2	2	4
CHICKAHOMINY HEALTH DISTRICT		2		2				1	2	1	1	2	1		
HENRICO COUNTY HEALTH DISTRICT	1	1		4		2	2	3	2	1	3	3	3	3	7
RICHMOND CITY HEALTH DISTRICT	5	5	5	8	6	6	1	4	1	3	3	2	2	3	5
CRATER HEALTH DISTRICT	1	3		2		1	1		2		2	2	3	1	1
PIEDMONT DISTRICT 14		1	1	1	1		1		1				1	2	1
SOUTHSIDE DISTRICT 13	3	3	1		1	1	2		1	3					
HEALTH SERVICE AREA V	16	20	14	16	16	15	19	11	21	17	15	21	14	14	16
EASTERN SHORE DISTRICT 22	1	1	1	1	2	1	1			1	1		1		2
THREE RIVERS HEALTH DISTRICT	2	1	2	2			3		1	1				2	2
HAMPTON CITY HEALTH DISTRICT	1	3	1	3	1	3	2		3	2	1	1	4	2	1
PENINSULA HEALTH DISTRICT	3	2	3	3	1	3	1	1	2	6	1	2	1	3	3
CHESAPEAKE CITY HEALTH DISTRICT	1	1				2	2	1	5	1	1	4	3		2
NORFOLK CITY HEALTH DISTRICT	3	5		3	4	2	4	4	3	1	3	3	3	4	2
PORTSMOUTH CITY HEALTH DISTRICT	2	1	1	1	3	1	6	1	1	1	2		1	1	1
VIRGINIA BEACH CITY HEALTH DISTRICT	1	6	5	3	4	3		3	2	3	4	5		2	1
WESTERN TIDEWATER HEALTH DISTRICT	2		1		1			1	4	1	2	6	1		2
NEWPORT NEWS CITY	3	2	1	2		3		1		5		2	1	2	3
COLONIAL PENINSULA AREA			2	1	1		1		2	1	1			1	
UNKNOWN VA CITY OR COUNTY															
MEDICAL EXAMINER DISTRICTS, HEALTH MAINTENANCE ORGANIZATION REGIONS, AND PERINATAL REGIONS															
MED 1 - WESTERN VIRGINIA	6	5	6	11	5	8	2	3	5	7	4	2	12	6	5
MED 2 - NORTHERN VIRGINIA	7	15	11	9	11	7	16	10	5	9	17	8	7	11	15
MED 3 - CENTRAL VIRGINIA	19	18	15	23	13	12	17	14	17	19	12	12	12	16	21
MED 4 - TIDEWATER VIRGINIA	14	19	12	14	15	15	15	11	19	15	14	21	14	12	14
HMO 1 - SOUTHWEST VIRGINIA	1					1							1		1
HMO 2 - ROANOKE AREA	6	6	6	11	5	6	2	3	6	8	3	2	11	5	5
HMO 3 - BLUE RIDGE AREA	2		3	1	2	4	2	2		1	5	1		2	2
HMO 4 - NORTHERN VIRGINIA	7	15	12	8	12	6	14	9	8	14	13	9	7	11	14
HMO 5 - CENTRAL VIRGINIA	16	17	10	22	9	9	16	13	12	11	11	10	11	14	19
HMO 6 - HAMPTON ROADS	14	19	13	15	16	16	16	11	20	16	15	21	15	13	14
PER 1 - SOUTHWESTERN	5	1	5	3	3	3		2	1	4		1	6	2	3
PER 2 - WEST CENTRAL	2	4	4	9	4	7	6	5	6	4	8	3	6	6	4
PER 3 - EAST CENTRAL	18	18	12	23	10	11	14	12	14	17	11	10	12	14	20
PER 4 - NORTHERN	7	15	11	8	11	6	14	8	5	9	13	8	7	11	14
PER 5 - EASTERN	14	19	12	14	16	15	16	11	20	16	15	21	14	12	14
PLANNING DISTRICTS NOT COTERMINOUS WITH HEALTH DISTRICTS															
ALLEGHANY/ROANOKE PLANNING DISTRICT 5	3	1	1	1	2	1		2	1	2			2	2	1
NORTHERN VIRGINIA PLANNING DISTRICT 8	7	15	11	8	11	6	14	8	5	9	13	8	7	11	14
WEST PIEDMONT PLANNING DISTRICT 12	1	2	4	6	2	1	2		1	3	2	1	7	2	1
RICHMOND REGIONAL PLANNING DISTRICT 15	11	10	7	17	7	8	7	11	6	7	9	7	8	8	15
NORTHERN NECK PLANNING DISTRICT 17	2	1		2			2			1				1	
MIDDLE PENINSULA PLANNING DISTRICT 18			2				1		1					1	2
CRATER PLANNING DISTRICT 19	1	3		2		1	1		2		2	2	3	1	2
SOUTHEASTERN VA PLANNING DISTRICT 20	9	13	7	7	12	8	12	10	15	7	12	18	8	7	8
PENINSULA PLANNING DISTRICT 21	4	5	4	6	2	6	3	1	5	8	2	3	5	5	4
HAMPTON ROADS PLANNING DISTRICT 23	13	18	11	13	14	14	15	11	20	15	14	21	13	12	12

NOTE: The Colonial Peninsula Area is the Aggregate of James City County, York County, Poquoson City, and Williamsburg City.

TEENAGE DEATH RATES PER 100,000 POPULATION AGES 10-19 BY EQUAL COUNT HEALTH DISTRICT GROUPS VIRGINIA, 2012

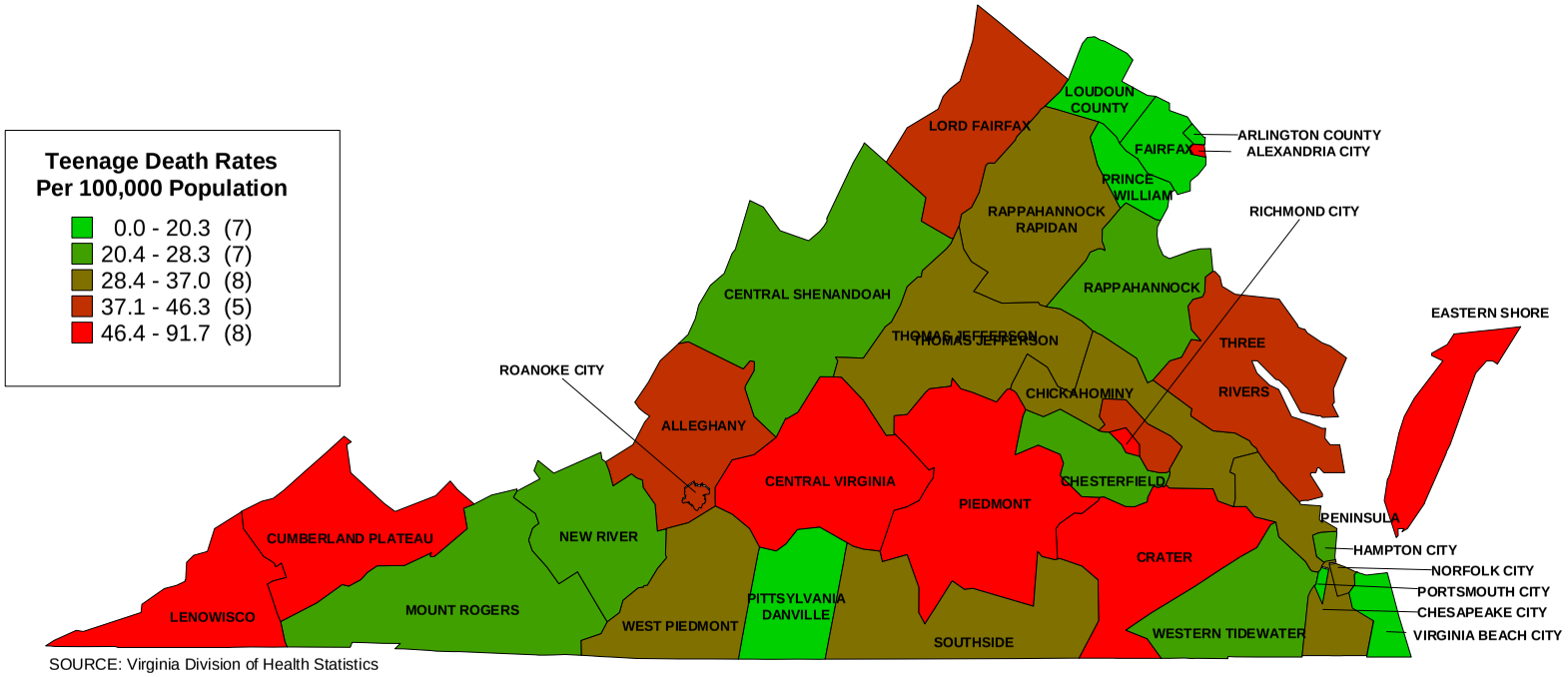

SOURCE: Virginia Division of Health Statistics

CHART 1
RESIDENT TOTAL TEENAGE DEATHS BY RACE
WITH RATES PER 100,000 POPULATION
VIRGINIA, 1998-2012

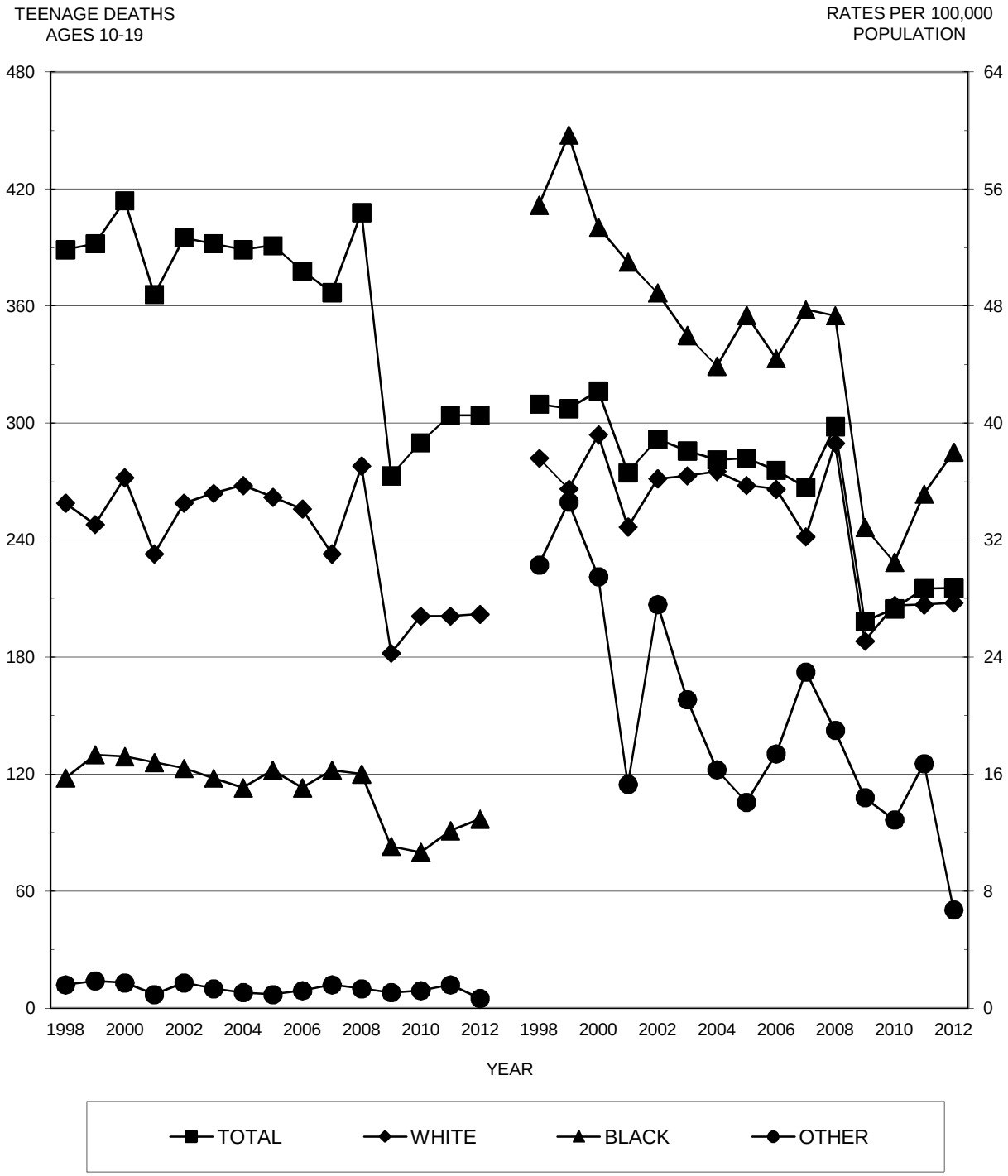

Source: Virginia Division of Health Statistics

CHART 2
RESIDENT TEENAGE DEATHS BY MAJOR CAUSES
WITH RATES PER 100,000 POPULATION
VIRGINIA, 1998-2012

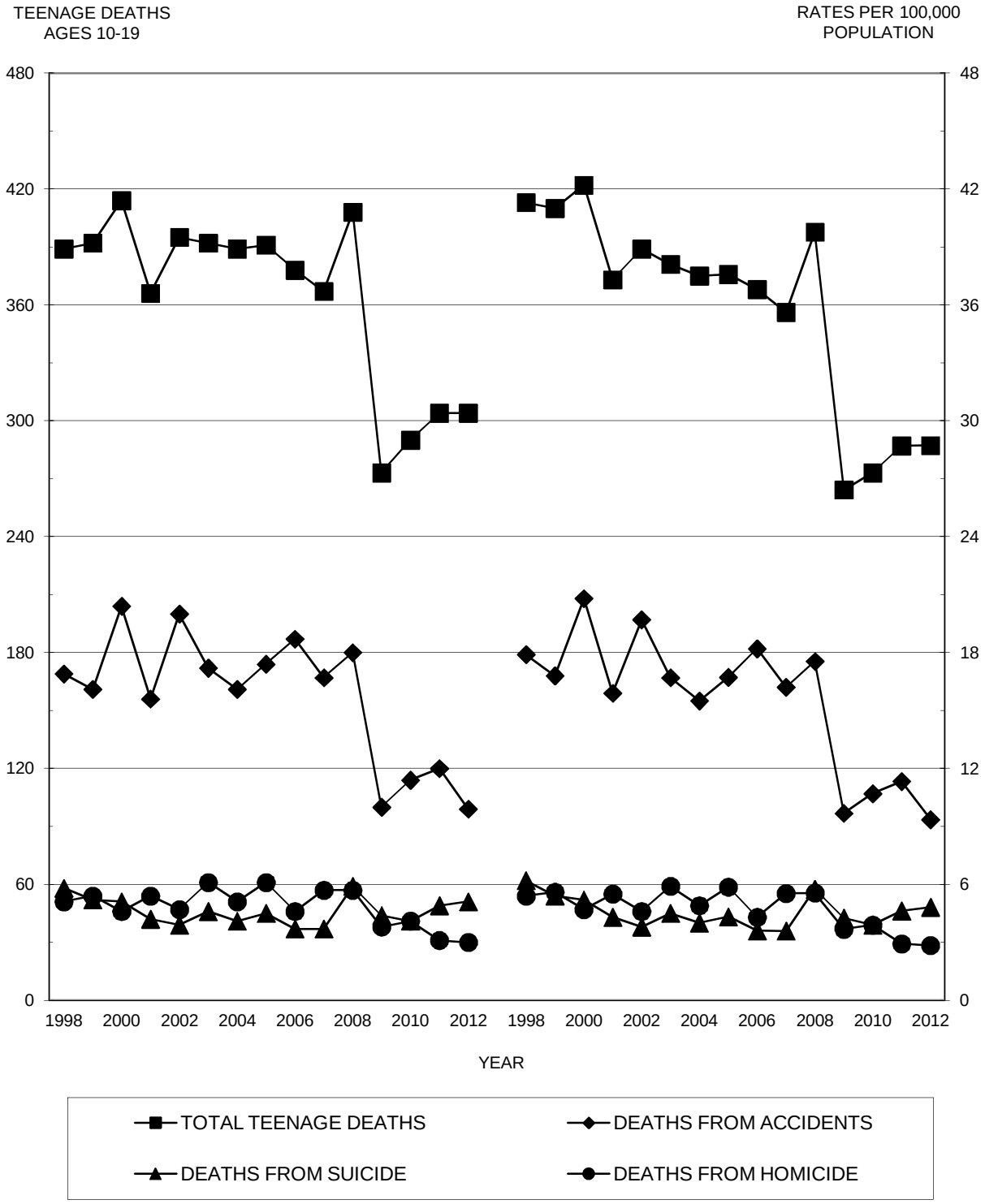

NOTE: Homicide deaths include those from legal intervention.
Source: Virginia Division of Health Statistics

CHART 3
RESIDENT TEENAGE DEATHS BY MAJORITY AND MINORITY
BY LEADING CAUSES OF DEATH
VIRGINIA, 1998-2012

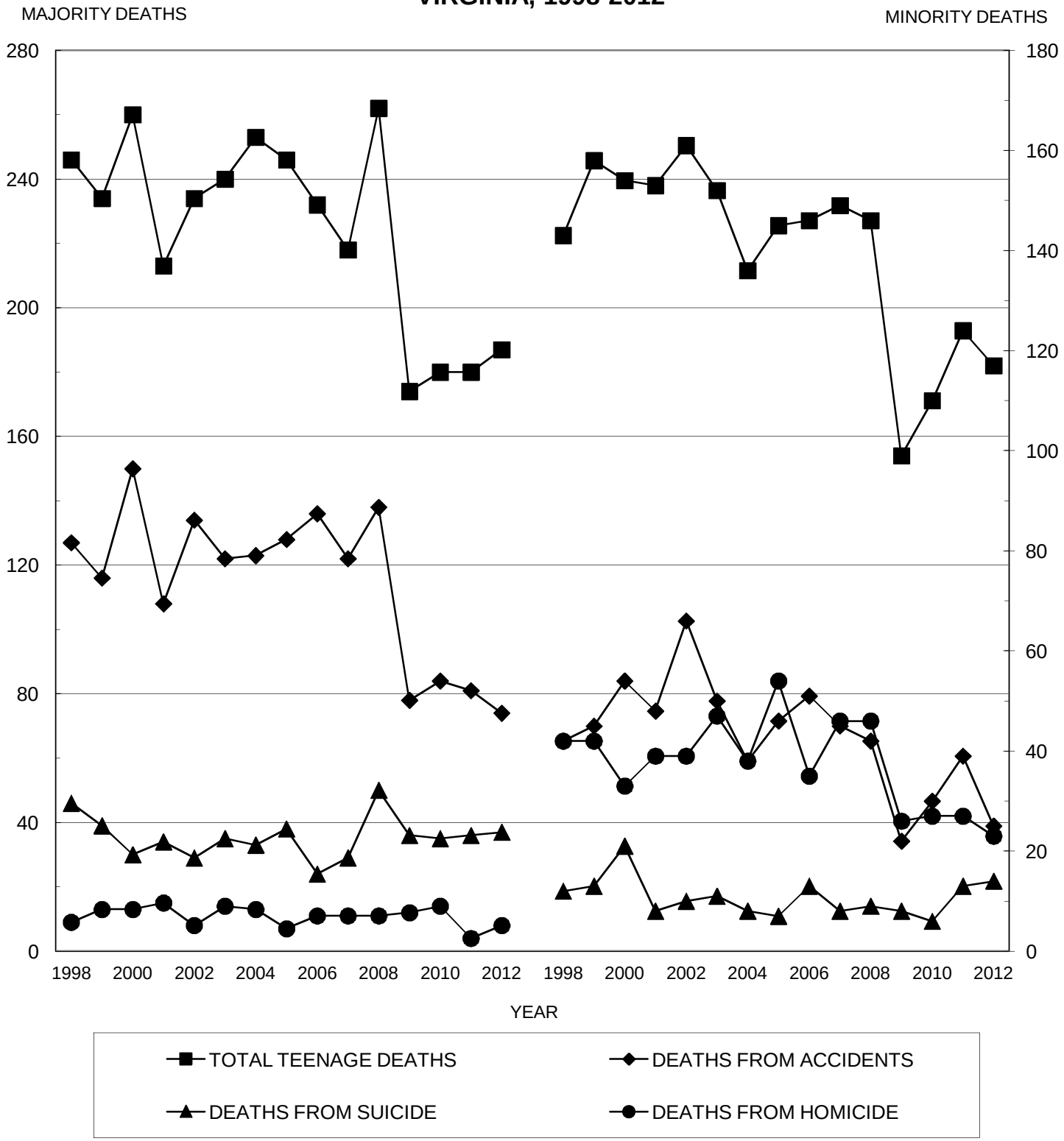

NOTE: The Majority refers to White Non-Hispanics. The Minority refers to White Hispanics and Non White Races .
Source: Virginia Division of Health Statistics

TEENAGE POPULATION DATA

Highlights

- In 2012, the teenage population of Virginia was estimated to be 1,058,560; a decrease of 0.1 percent from the previous year.
- The 2012 Virginia Hispanic teenage population was estimated to be 107,728; an increase of 4.1 percent over the previous year.
- For 2012, the largest percentage increase in teenage population from the previous year was in Fredericksburg City at 7.4, and the largest decrease was in Highland County at 8.5.

NOTE: **Population Projections** – The data for the teenage population tables in this Appendix are derived from a release of the National Center for Health Statistics (NCHS) with the approval of the U.S. Bureau of the Census. They are mid-year projections by NCHS for each city and county in Virginia arranged in planning district order for the state total population and the Hispanic sub sector. The tabular projections are restricted to ages 10-19 for the White, Black, Asian and Pacific Islander, and Native American races by sex.

TABLE 1
TOTAL TEENAGE POPULATION PROJECTIONS BY THE U.S. BUREAU OF THE CENSUS BY AGE, RACE, AND SEX
BY PLANNING DISTRICT AND CITY OR COUNTY
VIRGINIA, 2012

PLANNING DISTRICT AND CITY / COUNTY	TOTAL TEENAGE MALE POPULATION BY AGE AND RACE								TOTAL TEENAGE FEMALE POPULATION BY AGE AND RACE							
	TOTAL MALE	AGES 10-14	AGES 15-17	AGES 18-19	WHITE RACE	BLACK RACE	ASIAN RACE	NATIVE RACE	TOTAL FEMALE	AGES 10-14	AGES 15-17	AGES 18-19	WHITE RACE	BLACK RACE	ASIAN RACE	NATIVE RACE
COMMONWEALTH OF VIRGINIA	540,767	264,219	159,082	117,466	373,902	129,178	34,050	3,637	517,793	252,553	152,367	112,873	355,112	125,961	33,161	3,559
PLANNING DISTRICT 1	5,679	2,800	1,718	1,161	5,467	179	25	8	5,240	2,619	1,593	1,028	5,063	144	24	9
LEE COUNTY	1,489	772	479	238	1,469	15	2	3	1,350	712	427	211	1,327	14	3	6
SCOTT COUNTY	1,248	616	406	226	1,227	11	8	2	1,243	662	382	199	1,222	12	6	3
WISE COUNTY	2,704	1,289	761	654	2,554	135	12	3	2,410	1,143	708	559	2,310	88	12	
NORTON CITY	238	123	72	43	217	18	3		237	102	76	59	204	30	3	
PLANNING DISTRICT 2	6,519	3,221	2,059	1,239	6,287	190	28	14	6,130	3,157	1,880	1,093	5,933	154	28	15
BUCHANAN COUNTY	1,370	670	435	265	1,298	64	5	3	1,207	619	404	184	1,173	32	1	1
DICKENSON COUNTY	907	451	293	163	893	10		4	887	491	250	146	876	8	3	
RUSSELL COUNTY	1,635	795	524	316	1,606	22	2	5	1,558	831	459	268	1,525	25	2	6
TAZEWELL COUNTY	2,607	1,305	807	495	2,490	94	21	2	2,478	1,216	767	495	2,359	89	22	8
PLANNING DISTRICT 3	11,631	5,792	3,579	2,260	11,090	444	65	32	10,798	5,491	3,194	2,113	10,288	407	73	30
BLAND COUNTY	396	189	150	57	387	7	2		313	150	103	60	306	6		1
CARROLL COUNTY	1,835	931	597	307	1,802	20	6	7	1,632	841	525	266	1,606	18	6	2
GRAYSON COUNTY	846	416	286	144	807	35	2	2	836	424	269	143	807	25	1	3
SMYTH COUNTY	1,893	974	577	342	1,841	44	4	4	1,833	930	522	381	1,733	86	12	2
WASHINGTON COUNTY	3,355	1,606	980	769	3,246	79	19	11	3,116	1,552	901	663	3,017	64	26	9
WYTHE COUNTY	1,762	881	556	325	1,644	102	14	2	1,620	854	469	297	1,528	80	10	2
BRISTOL CITY	1,083	571	293	219	963	109	7	4	1,013	496	287	230	908	85	14	6
GALAX CITY	461	224	140	97	400	48	11	2	435	244	118	73	383	43	4	5
PLANNING DISTRICT 4	13,047	4,513	2,719	5,815	11,796	711	509	31	12,241	4,302	2,555	5,384	11,026	700	495	20
FLOYD COUNTY	943	514	281	148	922	18	1	2	911	459	293	159	874	30	7	
GILES COUNTY	1,081	550	343	188	1,049	23	5	4	972	524	289	159	933	34	5	
MONTGOMERY COUNTY	7,523	2,084	1,272	4,167	6,678	363	462	20	6,757	2,026	1,271	3,460	5,958	347	439	13
PULASKI COUNTY	1,990	993	603	394	1,839	137	11	3	1,805	956	530	319	1,678	114	11	2
RADFORD CITY	1,510	372	220	918	1,308	170	30	2	1,796	337	172	1,287	1,583	175	33	5
PLANNING DISTRICT 5	17,171	8,648	5,197	3,326	13,600	3,100	425	46	16,419	8,106	5,007	3,306	12,965	2,972	433	49
ALLEGHANY COUNTY	1,048	531	348	169	954	89	2	3	988	489	335	164	924	61	3	
BOTETOURT COUNTY	2,304	1,184	740	380	2,164	118	15	7	2,131	1,068	722	341	2,037	74	18	2
CRAIG COUNTY	335	170	108	57	325	9		1	317	166	109	42	313	3	1	
ROANOKE COUNTY	6,104	3,168	1,852	1,084	5,465	409	221	9	5,881	2,873	1,834	1,174	5,205	423	240	13
COVINGTON CITY	355	173	116	66	295	57	2	1	336	180	99	57	280	55	1	
ROANOKE CITY	5,268	2,678	1,545	1,045	2,863	2,243	141	21	5,042	2,611	1,486	945	2,693	2,194	130	25
SALEM CITY	1,757	744	488	525	1,534	175	44	4	1,724	719	422	583	1,513	162	40	9
PLANNING DISTRICT 6	19,262	8,382	5,004	5,876	17,407	1,386	351	118	20,320	8,124	4,988	7,208	18,303	1,449	451	117
AUGUSTA COUNTY	4,716	2,385	1,463	868	4,466	198	38	14	4,355	2,164	1,426	765	4,147	159	33	16
BATH COUNTY	278	142	86	50	256	20	2		260	131	78	51	249	11		
HIGHLAND COUNTY	94	40	31	23	93	1			99	51	27	21	98	1		
ROCKBRIDGE COUNTY	1,226	582	434	210	1,149	55	7	15	1,180	616	376	188	1,106	56	10	8
ROCKINGHAM COUNTY	5,224	2,641	1,556	1,027	4,992	150	36	46	5,344	2,628	1,603	1,113	5,079	157	56	52
BUENA VISTA CITY	479	210	123	146	437	34	2	6	509	189	98	222	471	29	7	2
HARRISONBURG CITY	3,919	1,071	537	2,311	3,278	399	216	26	5,343	998	603	3,742	4,589	453	275	26
LEXINGTON CITY	970	95	65	810	864	82	21	3	579	114	45	420	514	49	16	
STAUNTON CITY	1,133	577	351	205	886	223	22	2	1,483	598	401	484	1,116	319	39	9
WAYNESBORO CITY	1,223	639	358	226	986	224	7	6	1,168	635	331	202	934	215	15	4
PLANNING DISTRICT 7	15,009	7,516	4,609	2,884	13,668	1,053	203	85	14,494	7,262	4,608	2,624	13,187	994	225	88
CLARKE COUNTY	998	498	305	195	903	76	17	2	970	459	351	160	902	50	14	4
FREDERICK COUNTY	5,653	2,864	1,782	1,007	5,160	391	74	28	5,367	2,828	1,678	861	4,885	354	89	39
PAGE COUNTY	1,432	750	433	249	1,382	42	3	5	1,400	669	495	236	1,346	41	10	3
SHENANDOAH COUNTY	2,648	1,336	842	470	2,507	99	25	17	2,509	1,236	845	428	2,385	88	18	18
WARREN COUNTY	2,522	1,253	770	499	2,303	162	43	14	2,516	1,265	787	464	2,296	162	47	11
WINCHESTER CITY	1,756	815	477	464	1,413	283	41	19	1,732	805	452	475	1,373	299	47	13
PLANNING DISTRICT 8	151,370	78,239	45,721	27,410	104,804	22,739	22,308	1,519	143,635	74,998	43,470	25,167	98,934	21,912	21,333	1,456
ARLINGTON COUNTY	8,030	4,153	2,228	1,649	6,038	1,065	831	96	7,787	3,986	2,238	1,563	5,801	1,038	854	94
FAIRFAX COUNTY	74,422	37,467	22,659	14,296	50,803	8,638	14,375	606	70,050	35,609	21,407	13,034	47,483	8,386	13,606	575
LOUDOUN COUNTY	25,371	14,039	7,533	3,799	19,289	2,390	3,538	154	24,410	13,611	7,285	3,514	18,549	2,244	3,448	169
PRINCE WILLIAM COUNTY	32,293	16,988	9,805	5,500	20,962	8,171	2,676	484	30,602	16,278	9,242	5,082	19,775	7,849	2,514	464
ALEXANDRIA CITY	4,970	2,466	1,577	927	2,989	1,582	296	103	4,789	2,443	1,415	931	2,814	1,563	349	63
FAIRFAX CITY	1,298	594	402	302	943	116	225	14	1,242	617	374	251	912	105	206	19
FALLS CHURCH CITY	901	456	285	160	743	55	96	7	918	458	330	130	750	68	97	3
MANASSAS CITY	2,983	1,481	929	573	2,233	529	179	42	2,764	1,418	851	495	2,058	503	154	49
MANASSAS PARK CITY	1,102	595	303	204	804	193	92	13	1,073	578	328	167	792	156	105	20
PLANNING DISTRICT 9	11,884	6,193	3,559	2,132	9,988	1,634	193	69	11,251	5,861	3,547	1,843	9,494	1,512	181	64
CULPEPER COUNTY	3,463	1,758	1,010	695	2,680	674	69	40	3,228	1,717	963	548	2,548	586	69	25
FAUQUIER COUNTY	4,884	2,598	1,484	802	4,329	435	99	21	4,722	2,421	1,520	781	4,165	452	72	33
MADISON COUNTY	819	408	259	152	698	113	8		838	440	279	119	737	93	8	
ORANGE COUNTY	2,270	1,199	669	402	1,861	389	12	8	2,043	1,064	654	325	1,655	353	30	5
RAPPAHANNOCK COUNTY	448	230	137	81	420	23	5		420	219	131	70	389	28	2	1
PLANNING DISTRICT 10	15,369	6,939	4,215	4,215	12,088	2,495	714	72	15,224	6,625	3,962	4,637	11,891	2,497	762	74
ALBEMARLE COUNTY	7,633	3,145	1,887	2,601	6,198	888	515	32	7,849	3,129	1,799	2,921	6,351	914	548	36
FLUVANNA COUNTY	1,565	806	495	264	1,298	254	10	3	1,606	805	527	274	1,295	292	11	8
GREENE COUNTY	1,309	721	392	196	1,151	139	15	4	1,090	587	330	173	956	107	25	2
LOUISA COUNTY	2,003	1,019	646	338	1,562	411	15	15	1,858	921	599	338	1,436	399	9	14
NELSON COUNTY	849	436	265	148	715	117	10	7	760	408	229	123	610	138	7	5
CHARLOTTESVILLE CITY	2,010	812	530	668	1,164	686	149	11	2,061	775	478	808	1,243	647	162	9
PLANNING DISTRICT 11	17,231	7,609	5,076	4,546	13,210	3,593	347	81	17,256	7,431	4,700	5,125	13,297	3,550	343	66
AMHERST COUNTY	2,148	1,026	696	426	1,579	535	14	20	2,114	940	632	542	1,641	440	21	12
APPOMATTOX COUNTY	995	519	315	161	752	236	4	3	907	471	284	152	656	244	4	3
BEDFORD COUNTY	4,715	2,264	1,610	841	4,315	292	94	14	4,357	2,284	1,362	711	3,996	262	86	13
CAMPBELL COUNTY	3,483	1,735	1,132	616	2,825	584	57	17	3,420	1,662	1,159	599	2,773	575	61	11
BEDFORD CITY	317	158	96	63	242	71	2	2	344	166	116	62	240	103		1
LYNCHBURG CITY	5,573	1,907	1,227	2,439	3,497	1,875	176	25	6,114	1,908	1,147	3,059	3,991	1,926	171	26

[continued]

TABLE 1
TOTAL TEENAGE POPULATION PROJECTIONS BY THE U.S. BUREAU OF THE CENSUS BY AGE, RACE, AND SEX
BY PLANNING DISTRICT AND CITY OR COUNTY
VIRGINIA, 2012

PLANNING DISTRICT AND CITY / COUNTY	TOTAL TEENAGE MALE POPULATION BY AGE AND RACE								TOTAL TEENAGE FEMALE POPULATION BY AGE AND RACE							
	TOTAL MALE	AGES 10-14	AGES 15-17	AGES 18-19	WHITE RACE	BLACK RACE	ASIAN RACE	NATIVE RACE	TOTAL FEMALE	AGES 10-14	AGES 15-17	AGES 18-19	WHITE RACE	BLACK RACE	ASIAN RACE	NATIVE RACE
COMMONWEALTH OF VIRGINIA	540,767	264,219	159,082	117,466	373,902	129,178	34,050	3,637	517,793	252,553	152,367	112,873	355,112	125,961	33,161	3,559
PLANNING DISTRICT 12	14,951	7,491	4,450	3,010	10,546	4,203	139	63	14,403	7,258	4,401	2,744	10,083	4,137	119	64
FRANKLIN COUNTY	3,528	1,649	1,018	861	3,047	429	30	22	3,478	1,693	978	807	3,034	399	25	20
HENRY COUNTY	3,119	1,572	966	581	2,357	724	29	9	3,010	1,582	924	504	2,226	736	30	18
PATRICK COUNTY	1,011	509	318	184	936	65	5	5	1,006	506	334	166	915	80	5	6
PITTSYLVANIA COUNTY	3,929	2,055	1,203	671	3,019	873	24	13	3,668	1,869	1,174	625	2,733	904	22	9
DANVILLE CITY	2,605	1,298	721	586	899	1,655	39	12	2,486	1,243	745	498	896	1,555	29	6
MARTINSVILLE CITY	759	408	224	127	288	457	12	2	755	365	246	144	279	463	8	5
PLANNING DISTRICT 13	5,140	2,511	1,607	1,022	2,644	2,444	40	12	4,977	2,486	1,586	905	2,585	2,346	29	17
BRUNSWICK COUNTY	1,054	474	312	268	338	706	7	3	948	440	302	206	313	628	2	5
HALIFAX COUNTY	2,259	1,121	734	404	1,305	942	9	3	2,250	1,170	691	389	1,282	961	4	3
MECKLENBURG COUNTY	1,827	916	561	350	1,001	796	24	6	1,779	876	593	310	990	757	23	9
PLANNING DISTRICT 14	6,759	2,995	1,916	1,848	4,427	2,274	42	16	6,456	2,868	1,767	1,821	4,206	2,147	62	41
AMELIA COUNTY	815	428	256	131	602	206	5	2	754	392	239	123	535	207	8	4
BUCKINGHAM COUNTY	947	454	307	186	591	351	4	1	832	416	252	164	531	294	5	2
CHARLOTTE COUNTY	871	425	288	158	586	282	1	2	773	395	250	128	469	297	6	1
CUMBERLAND COUNTY	637	301	205	131	399	231	6	1	617	308	199	110	385	227	1	4
LUNENBURG COUNTY	694	366	210	118	450	238	4	2	652	335	220	97	424	212	6	10
NOTTOWAY COUNTY	865	420	279	166	518	335	7	5	859	464	257	138	499	340	4	16
PRINCE EDWARD COUNTY	1,930	601	371	958	1,281	631	15	3	1,969	558	350	1,061	1,363	570	32	4
PLANNING DISTRICT 15	70,878	34,498	21,225	15,155	42,882	24,736	2,815	445	67,876	32,599	19,915	15,362	40,280	24,383	2,754	459
CHARLES CITY COUNTY	415	224	110	81	158	222	4	31	333	171	100	62	111	178	3	41
CHESTERFIELD COUNTY	25,319	12,408	7,853	5,058	16,495	7,720	917	187	24,296	11,736	7,367	5,193	15,589	7,693	847	167
GOOCHLAND COUNTY	1,363	728	403	232	1,100	246	12	5	1,258	671	407	180	1,020	224	11	3
HANOVER COUNTY	7,980	3,917	2,501	1,562	6,949	877	118	36	7,304	3,632	2,242	1,430	6,412	711	133	48
HENRICO COUNTY	20,874	10,692	6,464	3,718	11,760	7,642	1,375	97	19,605	10,098	6,032	3,475	10,816	7,390	1,292	107
NEW KENT COUNTY	1,302	672	386	244	1,067	201	20	14	1,159	567	388	204	957	175	14	13
POWHATAN COUNTY	2,267	988	745	534	1,822	428	11	6	1,719	882	530	307	1,553	149	14	3
RICHMOND CITY	11,358	4,869	2,763	3,726	3,531	7,400	358	69	12,202	4,842	2,849	4,511	3,822	7,863	440	77
PLANNING DISTRICT 16	26,639	13,339	8,212	5,088	19,657	5,983	803	196	25,867	12,700	7,963	5,204	19,085	5,713	876	193
CAROLINE COUNTY	1,770	947	521	302	1,114	610	21	25	1,754	939	540	275	1,127	596	13	18
KING GEORGE COUNTY	1,831	942	577	312	1,409	374	30	18	1,687	891	511	285	1,274	374	31	8
SPOTSYLVANIA COUNTY	9,977	5,157	3,095	1,725	7,620	2,019	284	54	9,326	4,735	2,969	1,622	7,190	1,815	264	57
STAFFORD COUNTY	11,360	5,604	3,659	2,097	8,428	2,451	395	86	10,966	5,495	3,592	1,879	8,103	2,309	464	90
FREDERICKSBURG CITY	1,701	689	360	652	1,086	529	73	13	2,134	640	351	1,143	1,391	619	104	20
PLANNING DISTRICT 17	2,562	1,267	792	503	1,578	949	23	12	2,372	1,215	750	407	1,445	886	25	16
LANCASTER COUNTY	539	261	182	96	306	225	7	1	480	247	156	77	263	209	6	2
NORTHUMBERLAND COUNTY	605	300	192	113	370	229	5	1	518	268	177	73	322	189	4	3
RICHMOND COUNTY	462	235	137	90	316	137	6	3	444	232	132	80	305	131	5	3
WESTMORELAND COUNTY	956	471	281	204	586	358	5	7	930	468	285	177	555	357	10	8
PLANNING DISTRICT 18	5,656	2,794	1,799	1,063	4,470	1,053	75	58	5,351	2,579	1,797	975	4,239	974	101	37
ESSEX COUNTY	612	303	178	131	303	299	7	3	739	313	285	141	375	323	36	5
GLOUCESTER COUNTY	2,485	1,203	806	476	2,182	240	43	20	2,240	1,104	716	420	1,994	207	31	8
KING AND QUEEN COUNTY	425	202	143	80	285	126	4	10	366	177	126	63	267	93	3	3
KING WILLIAM COUNTY	1,097	570	352	175	858	204	14	21	1,032	519	342	171	789	206	19	18
MATHEWS COUNTY	521	263	171	87	466	48	5	2	502	239	175	88	438	55	9	
MIDDLESEX COUNTY	516	253	149	114	376	136	2	2	472	227	153	92	376	90	3	3
PLANNING DISTRICT 19	10,836	5,360	3,179	2,297	5,225	5,364	192	55	10,178	5,116	3,084	1,978	4,855	5,098	161	64
DINWIDDIE COUNTY	1,917	913	555	449	1,205	683	17	12	1,830	820	565	445	1,082	728	14	6
GREENSVILLE COUNTY	604	272	191	141	198	402	3	1	551	290	167	94	169	375	2	5
PRINCE GEORGE COUNTY	2,523	1,268	703	552	1,477	959	65	22	2,278	1,194	708	376	1,379	814	65	20
SURRY COUNTY	412	194	136	82	200	208	3	1	410	205	135	70	210	198	1	1
SUSSEX COUNTY	601	281	173	147	234	359	2	6	541	276	155	110	222	316	1	2
COLONIAL HEIGHTS CITY	1,131	572	363	196	934	158	35	4	1,121	585	349	187	866	200	46	9
EMPORIA CITY	401	216	109	76	98	297	5	1	385	201	121	63	88	289	3	5
HOPEWELL CITY	1,433	765	405	263	640	773	14	6	1,354	707	391	256	649	680	18	7
PETERSBURG CITY	1,814	879	544	391	239	1,525	48	2	1,708	838	493	377	190	1,498	11	9
PLANNING DISTRICT 20	77,441	37,404	22,217	17,820	43,276	30,233	3,459	473	72,858	35,694	21,834	15,330	39,323	29,645	3,429	461
ISLE OF WIGHT COUNTY	2,422	1,193	783	446	1,736	646	26	14	2,216	1,112	735	369	1,533	654	19	10
SOUTHAMPTON COUNTY	1,104	547	347	210	682	410	9	3	1,099	554	346	199	695	389	6	9
CHESAPEAKE CITY	17,029	8,459	5,238	3,332	10,669	5,696	569	95	15,992	8,140	5,095	2,757	9,733	5,562	603	94
FRANKLIN CITY	511	280	137	94	152	356	2	1	489	245	143	101	161	318	6	4
NORFOLK CITY	14,927	6,282	3,380	5,265	5,877	8,364	555	131	14,100	6,151	3,474	4,475	4,970	8,467	572	91
PORTSMOUTH CITY	5,931	2,980	1,699	1,252	1,877	3,941	87	26	5,503	2,752	1,675	1,076	1,648	3,730	76	49
SUFFOLK CITY	6,040	3,141	1,824	1,075	2,815	3,078	119	28	5,728	2,967	1,765	996	2,508	3,086	103	31
VIRGINIA BEACH CITY	29,477	14,522	8,809	6,146	19,468	7,742	2,092	175	27,731	13,773	8,601	5,357	18,075	7,439	2,044	173
PLANNING DISTRICT 21	33,132	15,337	9,472	8,323	18,159	13,483	1,270	220	32,084	14,831	9,059	8,194	17,210	13,433	1,237	204
JAMES CITY COUNTY	4,444	2,260	1,381	803	3,554	722	144	24	4,102	2,116	1,275	711	3,220	716	152	14
YORK COUNTY	5,201	2,552	1,596	1,053	4,049	760	353	39	4,898	2,457	1,624	817	3,801	707	357	33
HAMPTON CITY	9,081	4,303	2,676	2,102	3,048	5,726	237	70	8,917	4,065	2,523	2,329	2,876	5,749	226	66
NEWPORT NEWS CITY	12,146	5,512	3,382	3,252	5,616	6,058	393	79	11,781	5,505	3,235	3,041	5,341	6,008	349	83
POQUOSON CITY	990	490	315	185	946	8	34	2	881	431	284	166	832	16	29	4
WILLIAMSBURG CITY	1,270	220	122	928	946	209	109	6	1,505	257	118	1,130	1,140	237	124	4
PLANNING DISTRICT 22	2,601	1,371	757	473	1,633	932	24	12	2,363	1,231	707	425	1,420	908	20	15
ACCOMACK COUNTY	1,970	1,044	571	355	1,282	656	20	12	1,757	927	521	309	1,121	611	11	14
NORTHAMPTON COUNTY	631	327	186	118	351	276	4		606	304	186	116	299	297	9	1
PLANNING DISTRICT 23	110,573	52,741	31,689	26,143	61,435	43,716	4,729	693	104,942	50,525	30,893	23,524	56,533	43,078	4,666	665

NOTE: PLANNING DISTRICT 23, THE HAMPTON ROADS PLANNING DISTRICT, IS THE AGGREGATE OF PLANNING DISTRICTS 20 AND 21.

TABLE 2
TOTAL WHITE AND BLACK TEENAGE POPULATION PROJECTIONS BY THE U.S. BUREAU OF THE CENSUS BY AGE AND SEX BY PLANNING DISTRICT AND CITY OR COUNTY
VIRGINIA, 2012

PLANNING DISTRICT AND CITY / COUNTY	TOTAL WHITE TEENAGE POPULATION BY AGE AND SEX								TOTAL BLACK TEENAGE POPULATION BY AGE AND SEX							
	TOTAL MALE	AGES 10-14	AGES 15-17	AGES 18-19	TOTAL FEMALE	AGES 10-14	AGES 15-17	AGES 18-19	TOTAL MALE	AGES 10-14	AGES 15-17	AGES 18-19	TOTAL FEMALE	AGES 10-14	AGES 15-17	AGES 18-19
COMMONWEALTH OF VIRGINIA	373,902	182,702	110,342	80,858	355,112	173,258	105,323	76,531	129,178	62,337	37,690	29,151	125,961	60,219	36,437	29,305
PLANNING DISTRICT 1	5,467	2,729	1,678	1,060	5,063	2,551	1,557	955	179	54	32	93	144	50	27	67
LEE COUNTY	1,469	759	476	234	1,327	699	421	207	15	10	2	3	14	9	2	3
SCOTT COUNTY	1,227	603	400	224	1,222	649	377	196	11	9	1	1	12	5	4	3
WISE COUNTY	2,554	1,253	739	562	2,310	1,114	690	506	135	28	21	86	88	23	14	51
NORTON CITY	217	114	63	40	204	89	69	46	18	7	8	3	30	13	7	10
PLANNING DISTRICT 2	6,287	3,116	1,992	1,179	5,933	3,059	1,830	1,044	190	88	52	50	154	76	36	42
BUCHANAN COUNTY	1,298	630	415	253	1,173	603	395	175	64	35	18	11	32	15	8	9
DICKENSON COUNTY	893	444	287	162	876	486	249	141	10	6	4		8	4	1	3
RUSSELL COUNTY	1,606	785	515	306	1,525	810	452	263	22	8	7	7	25	16	5	4
TAZEWELL COUNTY	2,490	1,257	775	458	2,359	1,160	734	465	94	39	23	32	89	41	22	26
PLANNING DISTRICT 3	11,090	5,552	3,420	2,118	10,288	5,253	3,062	1,973	444	199	128	117	407	192	97	118
BLAND COUNTY	387	186	145	56	306	146	101	59	7	3	3	1	6	4	1	1
CARROLL COUNTY	1,802	915	588	299	1,606	830	515	261	20	10	4	6	18	8	7	3
GRAYSON COUNTY	807	399	276	132	807	411	261	135	35	14	10	11	25	12	5	8
SMYTH COUNTY	1,841	951	562	328	1,733	902	502	329	44	21	12	11	86	22	15	49
WASHINGTON COUNTY	3,246	1,568	954	724	3,017	1,506	882	629	79	25	16	38	64	30	10	24
WYTHE COUNTY	1,644	824	513	307	1,528	797	445	286	102	51	39	12	80	52	18	10
BRISTOL CITY	963	509	264	190	908	448	252	208	109	55	27	27	85	37	30	18
GALAX CITY	400	200	118	82	383	213	104	66	48	20	17	11	43	27	11	5
PLANNING DISTRICT 4	11,796	4,143	2,509	5,144	11,026	3,972	2,343	4,711	711	266	144	301	700	223	157	320
FLOYD COUNTY	922	505	277	140	874	446	278	150	18	8	3	7	30	9	14	7
GILES COUNTY	1,049	530	334	185	933	507	278	148	23	15	7	1	34	14	11	9
MONTGOMERY COUNTY	6,678	1,888	1,156	3,634	5,958	1,850	1,143	2,965	363	112	61	190	347	92	82	173
PULASKI COUNTY	1,839	913	561	365	1,678	885	492	301	137	71	40	26	114	64	32	18
RADFORD CITY	1,308	307	181	820	1,583	284	152	1,147	170	60	33	77	175	44	18	113
PLANNING DISTRICT 5	13,600	6,888	4,111	2,601	12,965	6,387	3,996	2,582	3,100	1,528	942	630	2,972	1,480	863	629
ALLEGHANY COUNTY	954	481	320	153	924	451	317	156	89	48	28	13	61	37	17	7
BOTETOURT COUNTY	2,164	1,122	682	360	2,037	1,023	694	320	118	49	52	17	74	35	22	17
CRAIG COUNTY	325	166	103	56	313	162	109	42	9	4	5		3	3		
ROANOKE COUNTY	5,465	2,849	1,645	971	5,205	2,554	1,627	1,024	409	202	132	75	423	188	132	103
COVINGTON CITY	295	149	93	53	280	156	82	42	57	22	23	12	55	23	17	15
ROANOKE CITY	2,863	1,477	843	543	2,693	1,429	798	466	2,243	1,122	654	467	2,194	1,107	639	448
SALEM CITY	1,534	644	425	465	1,513	612	369	532	175	81	48	46	162	87	36	39
PLANNING DISTRICT 6	17,407	7,638	4,596	5,173	18,303	7,408	4,528	6,367	1,386	585	320	481	1,449	558	354	537
AUGUSTA COUNTY	4,466	2,289	1,412	765	4,147	2,080	1,363	704	198	70	39	89	159	63	46	50
BATH COUNTY	256	135	78	43	249	126	73	50	20	6	7	7	11	5	5	1
HIGHLAND COUNTY	93	40	30	23	98	51	26	21	1		1		1		1	
ROCKBRIDGE COUNTY	1,149	547	411	191	1,106	573	354	179	55	25	17	13	56	35	15	6
ROCKINGHAM COUNTY	4,992	2,521	1,498	973	5,079	2,492	1,538	1,049	150	73	32	45	157	74	37	46
BUENA VISTA CITY	437	198	111	128	471	175	89	207	34	9	9	16	29	12	8	9
HARRISONBURG CITY	3,278	856	426	1,996	4,589	823	462	3,304	399	160	81	158	453	130	116	207
LEXINGTON CITY	864	86	56	722	514	98	36	380	82	8	7	67	49	12	6	31
STAUNTON CITY	886	451	286	149	1,116	484	315	317	223	117	61	45	319	106	68	145
WAYNESBORO CITY	986	515	288	183	934	506	272	156	224	117	66	41	215	121	52	42
PLANNING DISTRICT 7	13,668	6,885	4,183	2,600	13,187	6,613	4,212	2,362	1,053	496	333	224	994	488	300	206
CLARKE COUNTY	903	452	275	176	902	426	331	145	76	38	22	16	50	23	14	13
FREDERICK COUNTY	5,160	2,644	1,609	907	4,885	2,575	1,536	774	391	173	140	78	354	189	99	66
PAGE COUNTY	1,382	724	416	242	1,346	640	482	224	42	23	14	5	41	22	11	8
SHENANDOAH COUNTY	2,507	1,269	794	444	2,385	1,168	806	411	99	49	31	19	88	46	28	14
WARREN COUNTY	2,303	1,148	703	452	2,296	1,157	730	409	162	77	48	37	162	75	46	41
WINCHESTER CITY	1,413	648	386	379	1,373	647	327	399	283	136	78	69	299	133	102	64
PLANNING DISTRICT 8	104,804	53,785	31,671	19,348	98,934	51,321	30,171	17,442	22,739	11,570	6,854	4,315	21,912	11,123	6,489	4,300
ARLINGTON COUNTY	6,038	3,161	1,645	1,232	5,801	2,991	1,695	1,115	1,065	515	295	255	1,038	476	268	294
FAIRFAX COUNTY	50,803	25,154	15,568	10,081	47,483	23,787	14,618	9,078	8,638	4,357	2,570	1,711	8,386	4,218	2,451	1,717
LOUDOUN COUNTY	19,289	10,516	5,752	3,021	18,549	10,208	5,582	2,759	2,390	1,265	760	365	2,244	1,188	686	370
PRINCE WILLIAM COUNTY	20,962	11,100	6,330	3,532	19,775	10,583	6,011	3,181	8,171	4,221	2,450	1,500	7,849	4,046	2,357	1,446
ALEXANDRIA CITY	2,989	1,500	930	559	2,814	1,450	832	532	1,582	780	500	302	1,563	787	464	312
FAIRFAX CITY	943	431	301	211	912	448	277	187	116	52	30	34	105	53	33	19
FALLS CHURCH CITY	743	376	237	130	750	394	256	100	55	23	19	13	68	20	30	18
MANASSAS CITY	2,233	1,101	697	435	2,058	1,043	652	363	529	266	166	97	503	254	149	100
MANASSAS PARK CITY	804	446	211	147	792	417	248	127	193	91	64	38	156	81	51	24
PLANNING DISTRICT 9	9,988	5,274	3,026	1,688	9,494	4,952	3,010	1,532	1,634	782	454	398	1,512	780	468	264
CULPEPER COUNTY	2,680	1,406	808	466	2,548	1,347	776	425	674	296	165	213	586	317	161	108
FAUQUIER COUNTY	4,329	2,307	1,318	704	4,165	2,142	1,342	681	435	221	133	81	452	228	143	81
MADISON COUNTY	698	349	219	130	737	395	235	107	113	57	37	19	93	40	42	11
ORANGE COUNTY	1,861	992	554	315	1,655	865	533	257	389	198	111	80	353	181	115	57
RAPPAHANNOCK COUNTY	420	220	127	73	389	203	124	62	23	10	8	5	28	14	7	7
PLANNING DISTRICT 10	12,088	5,553	3,362	3,173	11,891	5,243	3,166	3,482	2,495	1,178	713	604	2,497	1,120	665	712
ALBEMARLE COUNTY	6,198	2,614	1,561	2,023	6,351	2,583	1,519	2,249	888	395	229	264	914	361	198	355
FLUVANNA COUNTY	1,298	671	416	211	1,295	654	436	205	254	131	71	52	292	142	85	65
GREENE COUNTY	1,151	630	343	178	956	510	297	149	139	76	46	17	107	57	30	20
LOUISA COUNTY	1,562	795	526	241	1,436	710	461	265	411	212	112	87	399	200	131	68
NELSON COUNTY	715	375	218	122	610	323	196	91	117	51	45	21	138	80	31	27
CHARLOTTESVILLE CITY	1,164	468	298	398	1,243	463	257	523	686	313	210	163	647	280	190	177
PLANNING DISTRICT 11	13,210	5,813	3,899	3,498	13,297	5,643	3,559	4,095	3,593	1,621	1,058	914	3,550	1,625	1,017	908
AMHERST COUNTY	1,579	764	525	290	1,641	718	496	427	535	243	162	130	440	205	129	106
APPOMATTOX COUNTY	752	394	238	120	656	343	206	107	236	121	77	38	244	125	75	44
BEDFORD COUNTY	4,315	2,077	1,481	757	3,996	2,106	1,249	641	292	138	91	63	262	127	80	55
CAMPBELL COUNTY	2,825	1,414	922	489	2,773	1,353	926	494	584	282	188	114	575	282	198	95
BEDFORD CITY	242	119	76	47	240	122	77	41	71	38	20	13	103	43	39	21
LYNCHBURG CITY	3,497	1,045	657	1,795	3,991	1,001	605	2,385	1,875	799	520	556	1,926	843	496	587

[continued]

TABLE 2
TOTAL WHITE AND BLACK TEENAGE POPULATION PROJECTIONS BY THE U.S. BUREAU OF THE CENSUS BY AGE AND SEX BY PLANNING DISTRICT AND CITY OR COUNTY
VIRGINIA, 2012

PLANNING DISTRICT AND CITY / COUNTY	TOTAL WHITE TEENAGE POPULATION BY AGE AND SEX								TOTAL BLACK TEENAGE POPULATION BY AGE AND SEX							
	TOTAL MALE	AGES 10-14	AGES 15-17	AGES 18-19	TOTAL FEMALE	AGES 10-14	AGES 15-17	AGES 18-19	TOTAL MALE	AGES 10-14	AGES 15-17	AGES 18-19	TOTAL FEMALE	AGES 10-14	AGES 15-17	AGES 18-19
COMMONWEALTH OF VIRGINIA	373,902	182,702	110,342	80,858	355,112	173,258	105,323	76,531	129,178	62,337	37,690	29,151	125,961	60,219	36,437	29,305
PLANNING DISTRICT 12	10,546	5,350	3,180	2,016	10,083	5,189	3,086	1,808	4,203	2,035	1,217	951	4,137	1,974	1,258	905
FRANKLIN COUNTY	3,047	1,478	906	663	3,034	1,515	877	642	429	143	101	185	399	153	86	160
HENRY COUNTY	2,357	1,200	730	427	2,226	1,185	688	353	724	354	223	147	736	372	224	140
PATRICK COUNTY	936	464	298	174	915	463	300	152	65	39	17	9	80	38	30	12
PITTSYLVANIA COUNTY	3,019	1,613	913	493	2,733	1,442	869	422	873	418	283	172	904	408	297	199
DANVILLE CITY	899	443	245	211	896	446	265	185	1,655	830	462	363	1,555	781	468	306
MARTINSVILLE CITY	288	152	88	48	279	138	87	54	457	251	131	75	463	222	153	88
PLANNING DISTRICT 13	2,644	1,340	836	468	2,585	1,334	851	400	2,444	1,151	750	543	2,346	1,124	722	500
BRUNSWICK COUNTY	338	180	103	55	313	165	96	52	706	291	205	210	628	272	206	150
HALIFAX COUNTY	1,305	674	421	210	1,282	683	400	199	942	444	307	191	961	481	290	190
MECKLENBURG COUNTY	1,001	486	312	203	990	486	355	149	796	416	238	142	757	371	226	160
PLANNING DISTRICT 14	4,427	1,922	1,231	1,274	4,206	1,777	1,067	1,362	2,274	1,051	666	557	2,147	1,045	670	432
AMELIA COUNTY	602	328	188	86	535	275	172	88	206	98	66	42	207	112	64	31
BUCKINGHAM COUNTY	591	295	200	96	531	279	153	99	351	157	106	88	294	134	96	64
CHARLOTTE COUNTY	586	288	197	101	469	231	157	81	282	136	90	56	297	159	91	47
CUMBERLAND COUNTY	399	187	126	86	385	204	112	69	231	110	78	43	227	102	84	41
LUNENBURG COUNTY	450	240	137	73	424	227	139	58	238	123	71	44	212	100	75	37
NOTTOWAY COUNTY	518	255	180	83	499	276	144	79	335	162	92	81	340	179	106	55
PRINCE EDWARD COUNTY	1,281	329	203	749	1,363	285	190	888	631	265	163	203	570	259	154	157
PLANNING DISTRICT 15	42,882	21,250	12,921	8,711	40,280	19,874	12,182	8,224	24,736	11,643	7,344	5,749	24,383	11,125	6,846	6,412
CHARLES CITY COUNTY	158	80	49	29	111	66	28	17	222	126	52	44	178	86	58	34
CHESTERFIELD COUNTY	16,495	8,418	5,145	2,932	15,589	7,943	4,987	2,659	7,720	3,419	2,341	1,960	7,693	3,263	2,043	2,387
GOOCHLAND COUNTY	1,100	598	318	184	1,020	553	328	139	246	121	81	44	224	112	75	37
HANOVER COUNTY	6,949	3,453	2,158	1,338	6,412	3,217	1,986	1,209	877	392	288	197	711	322	202	187
HENRICO COUNTY	11,760	6,025	3,665	2,070	10,816	5,575	3,378	1,863	7,642	3,846	2,361	1,435	7,390	3,713	2,262	1,415
NEW KENT COUNTY	1,067	569	315	183	957	476	330	151	201	86	65	50	175	82	47	46
POWHATAN COUNTY	1,822	892	562	368	1,553	793	481	279	428	86	180	162	149	80	45	24
RICHMOND CITY	3,531	1,215	709	1,607	3,822	1,251	664	1,907	7,400	3,567	1,976	1,857	7,863	3,467	2,114	2,282
PLANNING DISTRICT 16	19,657	9,816	6,109	3,732	19,085	9,407	5,847	3,831	5,983	2,997	1,806	1,180	5,713	2,731	1,812	1,170
CAROLINE COUNTY	1,114	597	336	181	1,127	629	340	158	610	323	174	113	596	295	189	112
KING GEORGE COUNTY	1,409	726	441	242	1,274	678	380	216	374	193	119	62	374	194	114	66
SPOTSYLVANIA COUNTY	7,620	3,937	2,366	1,317	7,190	3,673	2,282	1,235	2,019	1,028	622	369	1,815	882	601	332
STAFFORD COUNTY	8,428	4,152	2,763	1,513	8,103	4,078	2,655	1,370	2,451	1,206	754	491	2,309	1,107	768	434
FREDERICKSBURG CITY	1,086	404	203	479	1,391	349	190	852	529	247	137	145	619	253	140	226
PLANNING DISTRICT 17	1,578	789	493	296	1,445	732	485	228	949	459	290	200	886	455	258	173
LANCASTER COUNTY	306	145	106	55	263	131	94	38	225	110	74	41	209	111	59	39
NORTHUMBERLAND COUNTY	370	179	120	71	322	171	104	47	229	118	71	40	189	93	71	25
RICHMOND COUNTY	316	165	98	53	305	151	99	55	137	66	36	35	131	76	33	22
WESTMORELAND COUNTY	586	300	169	117	555	279	188	88	358	165	109	84	357	175	95	87
PLANNING DISTRICT 18	4,470	2,223	1,459	788	4,239	2,091	1,405	743	1,053	512	296	245	974	425	348	201
ESSEX COUNTY	303	145	101	57	375	168	139	68	299	154	73	72	323	138	128	57
GLOUCESTER COUNTY	2,182	1,055	719	408	1,994	985	639	370	240	120	65	55	207	97	65	45
KING AND QUEEN COUNTY	285	143	96	46	267	129	97	41	126	55	42	29	93	45	27	21
KING WILLIAM COUNTY	858	452	278	128	789	408	260	121	204	99	66	39	206	90	75	41
MATHEWS COUNTY	466	243	150	73	438	213	148	77	48	18	18	12	55	19	25	11
MIDDLESEX COUNTY	376	185	115	76	376	188	122	66	136	66	32	38	90	36	28	26
PLANNING DISTRICT 19	5,225	2,632	1,567	1,026	4,855	2,461	1,525	869	5,364	2,623	1,537	1,204	5,098	2,533	1,500	1,065
DINWIDDIE COUNTY	1,205	580	360	265	1,082	515	340	227	683	323	189	171	728	296	219	213
GREENSVILLE COUNTY	198	94	69	35	169	92	46	31	402	177	121	104	375	197	119	59
PRINCE GEORGE COUNTY	1,477	780	411	286	1,379	728	432	219	959	451	268	240	814	418	252	144
SURRY COUNTY	200	91	70	39	210	99	75	36	208	102	65	41	198	105	60	33
SUSSEX COUNTY	234	118	70	46	222	110	73	39	359	159	100	100	316	165	81	70
COLONIAL HEIGHTS CITY	934	476	297	161	866	435	284	147	158	76	54	28	200	118	51	31
EMPORIA CITY	98	54	27	17	88	46	33	9	297	159	79	59	289	152	84	53
HOPEWELL CITY	640	333	198	109	649	347	184	118	773	420	201	152	680	348	200	132
PETERSBURG CITY	239	106	65	68	190	89	58	43	1,525	756	460	309	1,498	734	434	330
PLANNING DISTRICT 20	43,276	20,915	12,510	9,851	39,323	19,434	12,086	7,803	30,233	14,606	8,526	7,101	29,645	14,296	8,539	6,810
ISLE OF WIGHT COUNTY	1,736	868	551	317	1,533	766	530	237	646	309	221	116	654	329	198	127
SOUTHAMPTON COUNTY	682	345	221	116	695	334	241	120	410	200	118	92	389	209	103	77
CHESAPEAKE CITY	10,669	5,293	3,256	2,120	9,733	4,980	3,119	1,634	5,696	2,822	1,772	1,102	5,562	2,805	1,741	1,016
FRANKLIN CITY	152	86	40	26	161	84	50	27	356	194	95	67	318	153	93	72
NORFOLK CITY	5,877	2,246	1,235	2,396	4,970	2,142	1,192	1,636	8,364	3,770	1,997	2,597	8,467	3,724	2,085	2,658
PORTSMOUTH CITY	1,877	946	525	406	1,648	842	503	303	3,941	1,971	1,147	823	3,730	1,847	1,129	754
SUFFOLK CITY	2,815	1,500	867	448	2,508	1,305	800	403	3,078	1,567	909	602	3,086	1,580	929	577
VIRGINIA BEACH CITY	19,468	9,631	5,815	4,022	18,075	8,981	5,651	3,443	7,742	3,773	2,267	1,702	7,439	3,649	2,261	1,529
PLANNING DISTRICT 21	18,159	8,234	5,099	4,826	17,210	7,826	4,913	4,471	13,483	6,396	3,973	3,114	13,433	6,313	3,756	3,364
JAMES CITY COUNTY	3,554	1,808	1,128	618	3,220	1,656	1,013	551	722	367	198	157	716	365	215	136
YORK COUNTY	4,049	1,952	1,264	833	3,801	1,896	1,292	613	760	398	210	152	707	358	213	136
HAMPTON CITY	3,048	1,523	933	592	2,876	1,445	891	540	5,726	2,624	1,656	1,446	5,749	2,469	1,548	1,732
NEWPORT NEWS CITY	5,616	2,348	1,412	1,856	5,341	2,256	1,376	1,709	6,058	2,927	1,855	1,276	6,008	3,037	1,738	1,233
POQUOSON CITY	946	469	298	179	832	406	271	155	8	3	3	2	16	9	3	4
WILLIAMSBURG CITY	946	134	64	748	1,140	167	70	903	209	77	51	81	237	75	39	123
PLANNING DISTRICT 22	1,633	855	490	288	1,420	731	442	247	932	497	255	180	908	483	255	170
ACCOMACK COUNTY	1,282	672	382	228	1,121	585	344	192	656	354	178	124	611	330	170	111
NORTHAMPTON COUNTY	351	183	108	60	299	146	98	55	276	143	77	56	297	153	85	59
PLANNING DISTRICT 23	61,435	29,149	17,609	14,677	56,533	27,260	16,999	12,274	43,716	21,002	12,499	10,215	43,078	20,609	12,295	10,174

NOTE: PLANNING DISTRICT 23, THE HAMPTON ROADS PLANNING DISTRICT, IS THE AGGREGATE OF PLANNING DISTRICTS 20 AND 21.

TABLE 3
TOTAL ASIAN AND NATIVE AMERICAN TEENAGE POPULATION PROJECTIONS BY THE U.S. BUREAU OF THE CENSUS BY AGE AND SEX, BY PLANNING DISTRICT AND CITY OR COUNTY
VIRGINIA, 2012

PLANNING DISTRICT AND CITY / COUNTY	TOTAL ASIAN TEENAGE POPULATION BY AGE AND SEX								TOTAL NATIVE AMERICAN TEENAGE POPULATION BY AGE AND SEX							
	TOTAL MALE	AGES 10-14	AGES 15-17	AGES 18-19	TOTAL FEMALE	AGES 10-14	AGES 15-17	AGES 18-19	TOTAL MALE	AGES 10-14	AGES 15-17	AGES 18-19	TOTAL FEMALE	AGES 10-14	AGES 15-17	AGES 18-19
COMMONWEALTH OF VIRGINIA	34,050	17,453	9,996	6,601	33,161	17,307	9,550	6,304	3,637	1,727	1,054	856	3,559	1,769	1,057	733
PLANNING DISTRICT 1	25	15	4	6	24	14	5	5	8	2	4	2	9	4	4	1
LEE COUNTY	2	1		1	3	2	1		3	2	1		6	2	3	1
SCOTT COUNTY	8	4	3	1	6	6			2		2		3	2	1	
WISE COUNTY	12	8		4	12	6	4	2	3		1	2				
NORTON CITY	3	2	1		3			3								
PLANNING DISTRICT 2	28	14	9	5	28	11	10	7	14	3	6	5	15	11	4	
BUCHANAN COUNTY	5	4		1	1		1		3	1	2		1	1		
DICKENSON COUNTY					3	1		2	4	1	2	1				
RUSSELL COUNTY	2	1		1	2	1		1	5	1	2	2	6	4	2	
TAZEWELL COUNTY	21	9	9	3	22	9	9	4	2			2	8	6	2	
PLANNING DISTRICT 3	65	30	20	15	73	33	22	18	32	11	11	10	30	13	13	4
BLAND COUNTY	2		2										1		1	
CARROLL COUNTY	6	3	1	2	6	2	2	2	7	3	4		2	1	1	
GRAYSON COUNTY	2	2			1		1		2	1		1	3	1	2	
SMYTH COUNTY	4	2	2		12	6	3	3	4		1	3	2		2	
WASHINGTON COUNTY	19	9	7	3	26	13	6	7	11	4	3	4	9	3	3	3
WYTHE COUNTY	14	5	3	6	10	4	5	1	2	1	1		2	1	1	
BRISTOL CITY	7	5	1	1	14	6	4	4	4	2	1	1	6	5	1	
GALAX CITY	11	4	4	3	4	2	1	1	2		1	1	5	2	2	1
PLANNING DISTRICT 4	509	92	60	357	495	103	51	341	31	12	6	13	20	4	4	12
FLOYD COUNTY	1			1	7	4	1	2	2	1	1					
GILES COUNTY	5	3	1	1	5	3		2	4	2	1	1				
MONTGOMERY COUNTY	462	77	52	333	439	81	43	315	20	7	3	10	13	3	3	7
PULASKI COUNTY	11	7	1	3	11	6	5		3	2	1		2	1	1	
RADFORD CITY	30	5	6	19	33	9	2	22	2			2	5			5
PLANNING DISTRICT 5	425	213	132	80	433	220	130	83	46	19	12	15	49	19	18	12
ALLEGHANY COUNTY	2	2			3	1	1	1	3			3				
BOTETOURT COUNTY	15	8	5	2	18	9	5	4	7	5	1	1	2	1	1	
CRAIG COUNTY					1	1			1			1				
ROANOKE COUNTY	221	114	73	34	240	129	69	42	9	3	2	4	13	2	6	5
COVINGTON CITY	2	1		1	1	1			1	1						
ROANOKE CITY	141	71	40	30	130	64	39	27	21	8	8	5	25	11	10	4
SALEM CITY	44	17	14	13	40	15	16	9	4	2	1	1	9	5	1	3
PLANNING DISTRICT 6	351	105	56	190	451	105	77	269	118	54	32	32	117	53	29	35
AUGUSTA COUNTY	38	22	9	7	33	15	12	6	14	4	3	7	16	6	5	5
BATH COUNTY	2	1	1													
HIGHLAND COUNTY																
ROCKBRIDGE COUNTY	7	3	2	2	10	5	4	1	15	7	4	4	8	3	3	2
ROCKINGHAM COUNTY	36	23	9	4	56	32	14	10	46	24	17	5	52	30	14	8
BUENA VISTA CITY	2	1	1		7	1	1	5	6	2	2	2	2	1		1
HARRISONBURG CITY	216	42	27	147	275	37	20	218	26	13	3	10	26	8	5	13
LEXINGTON CITY	21	1	1	19	16	4	3	9	3		1	2				
STAUNTON CITY	22	8	4	10	39	5	17	17	2	1		1	9	3	1	5
WAYNESBORO CITY	7	4	2	1	15	6	6	3	6	3	2	1	4	2	1	1
PLANNING DISTRICT 7	203	94	65	44	225	116	68	41	85	41	28	16	88	45	28	15
CLARKE COUNTY	17	7	7	3	14	8	5	1	2	1	1		4	2	1	1
FREDERICK COUNTY	74	34	24	16	89	44	30	15	28	13	9	6	39	20	13	6
PAGE COUNTY	3	1		2	10	6	2	2	5	2	3		3	1		2
SHENANDOAH COUNTY	25	10	12	3	18	11	6	1	17	8	5	4	18	11	5	2
WARREN COUNTY	43	23	13	7	47	26	9	12	14	5	6	3	11	7	2	2
WINCHESTER CITY	41	19	9	13	47	21	16	10	19	12	4	3	13	4	7	2
PLANNING DISTRICT 8	22,308	12,151	6,722	3,435	21,333	11,778	6,402	3,153	1,519	733	474	312	1,456	776	408	272
ARLINGTON COUNTY	831	430	262	139	854	467	248	139	96	47	26	23	94	52	27	15
FAIRFAX COUNTY	14,375	7,683	4,346	2,346	13,606	7,318	4,178	2,110	606	273	175	158	575	286	160	129
LOUDOUN COUNTY	3,538	2,175	974	389	3,448	2,128	953	367	154	83	47	24	169	87	64	18
PRINCE WILLIAM COUNTY	2,676	1,409	876	391	2,514	1,386	755	373	484	258	149	77	464	263	119	82
ALEXANDRIA CITY	296	156	96	44	349	169	104	76	103	30	51	22	63	37	15	11
FAIRFAX CITY	225	102	68	55	206	109	58	39	14	9	3	2	19	7	6	6
FALLS CHURCH CITY	96	52	28	16	97	42	43	12	7	5	1	1	3	2	1	
MANASSAS CITY	179	93	49	37	154	93	37	24	42	21	17	4	49	28	13	8
MANASSAS PARK CITY	92	51	23	18	105	66	26	13	13	7	5	1	20	14	3	3
PLANNING DISTRICT 9	193	98	66	29	181	98	48	35	69	39	13	17	64	31	21	12
CULPEPER COUNTY	69	33	28	8	69	39	17	13	40	23	9	8	25	14	9	2
FAUQUIER COUNTY	99	56	31	12	72	36	23	13	21	14	2	5	33	15	12	6
MADISON COUNTY	8	2	3	3	8	5	2	1								
ORANGE COUNTY	12	7	2	3	30	16	6	8	8	2	2	4	5	2		3
RAPPAHANNOCK COUNTY	5		2	3	2	2							1			1
PLANNING DISTRICT 10	714	178	120	416	762	226	107	429	72	30	20	22	74	36	24	14
ALBEMARLE COUNTY	515	123	88	304	548	169	67	312	32	13	9	10	36	16	15	5
FLUVANNA COUNTY	10	2	7	1	11	4	5	2	3	2	1		8	5	1	2
GREENE COUNTY	15	13	2		25	19	3	3	4	2	1	1	2	1		1
LOUISA COUNTY	15	7	4	4	9	6	2	1	15	5	4	6	14	5	5	4
NELSON COUNTY	10	6	1	3	7	2	1	4	7	4	1	2	5	3	1	1
CHARLOTTESVILLE CITY	149	27	18	104	162	26	29	107	11	4	4	3	9	6	2	1
PLANNING DISTRICT 11	347	138	100	109	343	136	101	106	81	37	19	25	66	27	23	16
AMHERST COUNTY	14	9	3	2	21	10	3	8	20	10	6	4	12	7	4	1
APPOMATTOX COUNTY	4	3		1	4	1	2	1	3	1		2	3	2	1	
BEDFORD COUNTY	94	41	34	19	86	40	33	13	14	8	4	2	13	11		2
CAMPBELL COUNTY	57	30	17	10	61	26	26	9	17	9	5	3	11	1	9	1
BEDFORD CITY	2			2					2	1		1	1	1		
LYNCHBURG CITY	176	55	46	75	171	59	37	75	25	8	4	13	26	5	9	12

[continued]

TABLE 3
TOTAL ASIAN AND NATIVE AMERICAN TEENAGE POPULATION PROJECTIONS BY THE U.S. BUREAU OF THE CENSUS BY AGE AND SEX, BY PLANNING DISTRICT AND CITY OR COUNTY
VIRGINIA, 2012

PLANNING DISTRICT AND CITY / COUNTY	TOTAL ASIAN TEENAGE POPULATION BY AGE AND SEX								TOTAL NATIVE AMERICAN TEENAGE POPULATION BY AGE AND SEX							
	TOTAL MALE	AGES 10-14	AGES 15-17	AGES 18-19	TOTAL FEMALE	AGES 10-14	AGES 15-17	AGES 18-19	TOTAL MALE	AGES 10-14	AGES 15-17	AGES 18-19	TOTAL FEMALE	AGES 10-14	AGES 15-17	AGES 18-19
COMMONWEALTH OF VIRGINIA	34,050	17,453	9,996	6,601	33,161	17,307	9,550	6,304	3,637	1,727	1,054	856	3,559	1,769	1,057	733
PLANNING DISTRICT 12	139	72	37	30	119	63	36	20	63	34	16	13	64	32	21	11
FRANKLIN COUNTY	30	18	7	5	25	16	6	3	22	10	4	8	20	9	9	2
HENRY COUNTY	29	12	10	7	30	13	10	7	9	6	3		18	12	2	4
PATRICK COUNTY	5	4	1		5	3	1	1	5	2	2	1	6	2	3	1
PITTSYLVANIA COUNTY	24	16	4	4	22	14	5	3	13	8	3	2	9	5	3	1
DANVILLE CITY	39	18	11	10	29	14	11	4	12	7	3	2	6	2	1	3
MARTINSVILLE CITY	12	4	4	4	8	3	3	2	2	1	1		5	2	3	
PLANNING DISTRICT 13	40	16	13	11	29	17	10	2	12	4	8		17	11	3	3
BRUNSWICK COUNTY	7	3	1	3	2	1		1	3		3		5	2		3
HALIFAX COUNTY	9	2	4	3	4	3	1		3	1	2		3	3		
MECKLENBURG COUNTY	24	11	8	5	23	13	9	1	6	3	3		9	6	3	
PLANNING DISTRICT 14	42	16	12	14	62	26	16	20	16	6	7	3	41	20	14	7
AMELIA COUNTY	5	1	1	3	8	2	2	4	2	1	1		4	3	1	
BUCKINGHAM COUNTY	4	1	1	2	5	2	2	1	1	1			2	1	1	
CHARLOTTE COUNTY	1		1		6	4	2		2	1		1	1	1		
CUMBERLAND COUNTY	6	3	1	2	1		1		1	1			4	2	2	
LUNENBURG COUNTY	4	3	1		6	3	2	1	2		1	1	10	5	4	1
NOTTOWAY COUNTY	7	2	3	2	4	2	1	1	5	1	4		16	7	6	3
PRINCE EDWARD COUNTY	15	6	4	5	32	13	6	13	3	1	1	1	4	1		3
PLANNING DISTRICT 15	2,815	1,386	830	599	2,754	1,380	747	627	445	219	130	96	459	220	140	99
CHARLES CITY COUNTY	4	3	1		3	1	2		31	15	8	8	41	18	12	11
CHESTERFIELD COUNTY	917	473	310	134	847	449	286	112	187	98	57	32	167	81	51	35
GOOCHLAND COUNTY	12	7	2	3	11	6	3	2	5	2	2	1	3		1	2
HANOVER COUNTY	118	58	41	19	133	68	40	25	36	14	14	8	48	25	14	9
HENRICO COUNTY	1,375	773	410	192	1,292	753	362	177	97	48	28	21	107	57	30	20
NEW KENT COUNTY	20	11	5	4	14	6	3	5	14	6	1	7	13	3	8	2
POWHATAN COUNTY	11	6	2	3	14	7	3	4	6	4	1	1	3	2	1	
RICHMOND CITY	358	55	59	244	440	90	48	302	69	32	19	18	77	34	23	20
PLANNING DISTRICT 16	803	419	242	142	876	476	236	164	196	107	55	34	193	86	68	39
CAROLINE COUNTY	21	11	5	5	13	6	6	1	25	16	6	3	18	9	5	4
KING GEORGE COUNTY	30	14	15	1	31	15	13	3	18	9	2	7	8	4	4	
SPOTSYLVANIA COUNTY	284	161	89	34	264	155	66	43	54	31	18	5	57	25	20	12
STAFFORD COUNTY	395	198	118	79	464	273	132	59	86	48	24	14	90	37	37	16
FREDERICKSBURG CITY	73	35	15	23	104	27	19	58	13	3	5	5	20	11	2	7
PLANNING DISTRICT 17	23	12	7	4	25	16	6	3	12	7	2	3	16	12	1	3
LANCASTER COUNTY	7	5	2		6	3	3		1	1			2	2		
NORTHUMBERLAND COUNTY	5	2	1	2	4	2	1	1	1	1			3	2	1	
RICHMOND COUNTY	6	2	3	1	5	4		1	3	2		1	3	1		2
WESTMORELAND COUNTY	5	3	1	1	10	7	2	1	7	3	2	2	8	7		1
PLANNING DISTRICT 18	75	31	33	11	101	43	31	27	58	28	11	19	37	20	13	4
ESSEX COUNTY	7	2	4	1	36	3	18	15	3	2		1	5	4		1
GLOUCESTER COUNTY	43	18	19	6	31	19	8	4	20	10	3	7	8	3	4	1
KING AND QUEEN COUNTY	4	1	2	1	3	2		1	10	3	3	4	3	1	2	
KING WILLIAM COUNTY	14	8	4	2	19	10	2	7	21	11	4	6	18	11	5	2
MATHEWS COUNTY	5	2	2	1	9	7	2		2		1	1				
MIDDLESEX COUNTY	2		2		3	2	1		2	2			3	1	2	
PLANNING DISTRICT 19	192	79	62	51	161	92	41	28	55	26	13	16	64	30	18	16
DINWIDDIE COUNTY	17	5	4	8	14	6	3	5	12	5	2	5	6	3	3	
GREENSVILLE COUNTY	3		1	2	2		1	1	1	1			5	1	1	3
PRINCE GEORGE COUNTY	65	28	20	17	65	36	18	11	22	9	4	9	20	12	6	2
SURRY COUNTY	3	1	1	1	1			1	1			1	1	1		
SUSSEX COUNTY	2	1		1	1	1			6	3	3		2		1	1
COLONIAL HEIGHTS CITY	35	18	11	6	46	28	13	5	4	2	1	1	9	4	1	4
EMPORIA CITY	5	3	2		3	1	2		1		1		5	2	2	1
HOPEWELL CITY	14	7	5	2	18	10	4	4	6	5	1		7	2	3	2
PETERSBURG CITY	48	16	18	14	11	10		1	2	1	1		9	5	1	3
PLANNING DISTRICT 20	3,459	1,682	1,048	729	3,429	1,738	1,077	614	473	201	133	139	461	226	132	103
ISLE OF WIGHT COUNTY	26	12	7	7	19	13	5	1	14	4	4	6	10	4	2	4
SOUTHAMPTON COUNTY	9	2	6	1	6	5	1		3		2	1	9	6	1	2
CHESAPEAKE CITY	569	289	185	95	603	313	202	88	95	55	25	15	94	42	33	19
FRANKLIN CITY	2		1	1	6	4		2	1		1		4	4		
NORFOLK CITY	555	227	118	210	572	245	177	150	131	39	30	62	91	40	20	31
PORTSMOUTH CITY	87	51	21	15	76	34	28	14	26	12	6	8	49	29	15	5
SUFFOLK CITY	119	67	35	17	103	62	29	12	28	7	13	8	31	20	7	4
VIRGINIA BEACH CITY	2,092	1,034	675	383	2,044	1,062	635	347	175	84	52	39	173	81	54	38
PLANNING DISTRICT 21	1,270	603	348	319	1,237	606	324	307	220	104	52	64	204	86	66	52
JAMES CITY COUNTY	144	76	49	19	152	88	44	20	24	9	6	9	14	7	3	4
YORK COUNTY	353	182	111	60	357	188	105	64	39	20	11	8	33	15	14	4
HAMPTON CITY	237	124	67	46	226	127	64	35	70	32	20	18	66	24	20	22
NEWPORT NEWS CITY	393	195	103	95	349	173	96	80	79	42	12	25	83	39	25	19
POQUOSON CITY	34	18	12	4	29	16	8	5	2		2		4		2	2
WILLIAMSBURG CITY	109	8	6	95	124	14	7	103	6	1	1	4	4	1	2	1
PLANNING DISTRICT 22	24	9	10	5	20	10	5	5	12	10	2		15	7	5	3
ACCOMACK COUNTY	20	8	9	3	11	6	2	3	12	10	2		14	6	5	3
NORTHAMPTON COUNTY	4	1	1	2	9	4	3	2					1	1		
PLANNING DISTRICT 23	4,729	2,285	1,396	1,048	4,666	2,344	1,401	921	693	305	185	203	665	312	198	155

NOTE: PLANNING DISTRICT 23, THE HAMPTON ROADS PLANNING DISTRICT, IS THE AGGREGATE OF PLANNING DISTRICTS 20 AND 21.

TABLE 4
TOTAL TEENAGE HISPANIC POPULATION PROJECTIONS BY THE U.S. BUREAU OF THE CENSUS BY AGE, RACE, AND SEX BY PLANNING DISTRICT AND CITY OR COUNTY
VIRGINIA, 2012

PLANNING DISTRICT AND CITY / COUNTY	TOTAL TEENAGE HISPANIC MALE POPULATION BY AGE AND RACE								TOTAL TEENAGE HISPANIC FEMALE POPULATION BY AGE AND RACE							
	TOTAL MALE	AGES 10-14	AGES 15-17	AGES 18-19	WHITE RACE	BLACK RACE	ASIAN RACE	NATIVE RACE	TOTAL FEMALE	AGES 10-14	AGES 15-17	AGES 18-19	WHITE RACE	BLACK RACE	ASIAN RACE	NATIVE RACE
COMMONWEALTH OF VIRGINIA	55,376	27,878	15,689	11,809	46,443	5,648	1,247	2,038	52,352	26,462	15,105	10,785	43,837	5,436	1,187	1,892
PLANNING DISTRICT 1	99	50	27	22	92	2	4	1	82	42	16	24	77		3	2
LEE COUNTY	19	15	3	1	18			1	14	9	3	2	12			2
SCOTT COUNTY	24	14	8	2	20		4		20	11	5	4	17		3	
WISE COUNTY	46	14	14	18	44	2			37	19	5	13	37			
NORTON CITY	10	7	2	1	10				11	3	3	5	11			
PLANNING DISTRICT 2	74	32	29	13	66	3		5	70	41	18	11	54	11	1	4
BUCHANAN COUNTY	17	10	6	1	15			2	12	8	3	1	11	1		
DICKENSON COUNTY	11	7	2	2	9			2	9	8	1		8	1		
RUSSELL COUNTY	20	5	12	3	19			1	27	17	8	2	20	3		4
TAZEWELL COUNTY	26	10	9	7	23	3			22	8	6	8	15	6	1	
PLANNING DISTRICT 3	362	200	91	71	334	13	10	5	424	240	111	73	393	20	3	8
BLAND COUNTY	3	1	1	1	3				2	1		1	1	1		
CARROLL COUNTY	84	41	30	13	78	1	1	4	87	44	27	16	86	1		
GRAYSON COUNTY	28	15	7	6	27	1			32	16	12	4	32			
SMYTH COUNTY	37	20	6	11	35	2			62	39	13	10	58	4		
WASHINGTON COUNTY	62	37	14	11	59		3		61	35	14	12	58		1	2
WYTHE COUNTY	28	15	6	7	24	2	2		20	14	4	2	15	5		
BRISTOL CITY	28	21	1	6	26	2			31	12	11	8	27	3		1
GALAX CITY	92	50	26	16	82	5	4	1	129	79	30	20	116	6	2	5
PLANNING DISTRICT 4	461	96	107	258	410	29	11	11	420	126	78	216	363	30	19	8
FLOYD COUNTY	33	13	9	11	33				37	19	8	10	37			
GILES COUNTY	26	11	7	8	22	1		3	18	10	4	4	17	1		
MONTGOMERY COUNTY	274	53	55	166	237	23	6	8	254	63	49	142	215	16	15	8
PULASKI COUNTY	32	14	12	6	28	2	2		40	24	12	4	32	8		
RADFORD CITY	96	5	24	67	90	3	3		71	10	5	56	62	5	4	
PLANNING DISTRICT 5	717	381	185	151	606	92	8	11	707	381	181	145	580	90	23	14
ALLEGHANY COUNTY	32	18	11	3	31	1			22	9	8	5	17	3	2	
BOTETOURT COUNTY	44	24	15	5	38	6			36	17	13	6	31	5		
CRAIG COUNTY	3	1		2	2			1	8	5	3		7	1		
ROANOKE COUNTY	217	105	63	49	197	18	1	1	216	109	48	59	192	16	6	2
COVINGTON CITY	10	8	2		10				6	3	1	2	5	1		
ROANOKE CITY	350	191	86	73	274	63	6	7	355	208	94	53	272	60	13	10
SALEM CITY	61	34	8	19	54	4	1	2	64	30	14	20	56	4	2	2
PLANNING DISTRICT 6	1,618	856	398	364	1,409	117	23	69	1,719	796	486	437	1,490	138	16	75
AUGUSTA COUNTY	161	87	46	28	140	13	4	4	154	85	35	34	137	8	4	5
BATH COUNTY	7	3	4		4	3			10	4	5	1	9	1		
HIGHLAND COUNTY	2	1		1	2				2		1	1	2			
ROCKBRIDGE COUNTY	27	12	10	5	22	1		4	35	17	9	9	30	3		2
ROCKINGHAM COUNTY	453	267	109	77	399	16	3	35	487	241	144	102	417	20		50
BUENA VISTA CITY	5	1		4	4	1			22	2	1	19	22			
HARRISONBURG CITY	751	390	176	185	652	62	16	21	801	355	237	209	689	86	11	15
LEXINGTON CITY	34	7	5	22	32	2			25	9	1	15	24	1		
STAUNTON CITY	42	23	9	10	36	5		1	56	17	11	28	47	8	1	
WAYNESBORO CITY	136	65	39	32	118	14		4	127	66	42	19	113	11		3
PLANNING DISTRICT 7	1,326	660	409	257	1,174	89	19	44	1,323	696	407	220	1,157	96	20	50
CLARKE COUNTY	49	25	11	13	44	2	3		42	17	16	9	38		3	1
FREDERICK COUNTY	521	254	163	104	467	38	4	12	523	288	164	71	459	41	3	20
PAGE COUNTY	38	12	13	13	31	6		1	38	21	9	8	33	5		
SHENANDOAH COUNTY	257	134	72	51	227	15	2	13	257	124	87	46	232	10	2	13
WARREN COUNTY	121	49	49	23	113	2	4	2	152	83	47	22	123	18	7	4
WINCHESTER CITY	340	186	101	53	292	26	6	16	311	163	84	64	272	22	5	12
PLANNING DISTRICT 8	30,309	15,402	8,926	5,981	26,705	1,801	632	1,171	28,284	14,444	8,441	5,399	24,892	1,686	612	1094
ARLINGTON COUNTY	1,980	957	584	439	1,773	81	44	82	1,837	873	555	409	1,640	84	37	76
FAIRFAX COUNTY	13,353	6,699	3,890	2,764	11,938	657	311	447	12,533	6,237	3,717	2,579	11,205	597	302	429
LOUDOUN COUNTY	3,602	1,879	1,092	631	3,234	193	85	90	3,308	1,712	1,029	567	2,952	164	93	99
PRINCE WILLIAM COUNTY	8,004	4,167	2,365	1,472	6,821	644	146	393	7,465	3,982	2,223	1,260	6,328	645	121	371
ALEXANDRIA CITY	1,365	668	408	289	1,137	112	20	96	1,161	589	336	236	1,002	87	25	47
FAIRFAX CITY	270	125	97	48	236	16	8	10	241	117	67	57	206	7	13	15
FALLS CHURCH CITY	94	46	36	12	81	7	1	5	106	57	29	20	97	2	5	2
MANASSAS CITY	1,179	606	346	227	1,061	66	15	37	1,181	634	349	198	1,063	72	9	37
MANASSAS PARK CITY	462	255	108	99	424	25	2	11	452	243	136	73	399	28	7	18
PLANNING DISTRICT 9	1,007	518	290	199	858	76	30	43	920	509	262	149	811	64	14	31
CULPEPER COUNTY	403	193	126	84	316	42	17	28	360	192	103	65	305	32	7	16
FAUQUIER COUNTY	450	245	118	87	408	18	11	13	393	217	116	60	358	17	4	14
MADISON COUNTY	20	10	7	3	16	4			28	17	6	5	26	2		
ORANGE COUNTY	111	60	33	18	96	11	2	2	110	65	28	17	96	10	3	1
RAPPAHANNOCK COUNTY	23	10	6	7	22	1			29	18	9	2	26	3		
PLANNING DISTRICT 10	892	400	212	280	763	84	16	29	831	377	199	255	718	73	14	26
ALBEMARLE COUNTY	488	206	100	182	419	41	11	17	482	196	121	165	419	35	9	19
FLUVANNA COUNTY	61	35	18	8	55	6			80	40	16	24	71	6	1	2
GREENE COUNTY	79	46	22	11	73	3	3		73	44	18	11	67	3	3	
LOUISA COUNTY	59	25	18	16	54	3		2	56	30	14	12	49	6		1
NELSON COUNTY	51	25	16	10	39	8		4	32	18	8	6	25	7		
CHARLOTTESVILLE CITY	154	63	38	53	123	23	2	6	108	49	22	37	87	16	1	4
PLANNING DISTRICT 11	550	216	173	161	459	63	15	13	583	229	146	208	510	56	5	12
AMHERST COUNTY	79	28	39	12	68	10		1	79	39	21	19	74	5		
APPOMATTOX COUNTY	18	7	8	3	14	2		2	11	8	1	2	11			
BEDFORD COUNTY	126	64	38	24	108	7	8	3	129	73	36	20	116	10	1	2
CAMPBELL COUNTY	97	40	34	23	90	6		1	120	45	38	37	111	8	1	
BEDFORD CITY	13	8	3	2	9	3		1	8	1	4	3	6	2		
LYNCHBURG CITY	217	69	51	97	170	35	7	5	236	63	46	127	192	31	3	10

[continued]

TABLE 4
TOTAL TEENAGE HISPANIC POPULATION PROJECTIONS BY THE U.S. BUREAU OF THE CENSUS BY AGE, RACE, AND SEX BY PLANNING DISTRICT AND CITY OR COUNTY
VIRGINIA, 2012

PLANNING DISTRICT AND CITY / COUNTY	TOTAL TEENAGE HISPANIC MALE POPULATION BY AGE AND RACE								TOTAL TEENAGE HISPANIC FEMALE POPULATION BY AGE AND RACE							
	TOTAL MALE	AGES 10-14	AGES 15-17	AGES 18-19	WHITE RACE	BLACK RACE	ASIAN RACE	NATIVE RACE	TOTAL FEMALE	AGES 10-14	AGES 15-17	AGES 18-19	WHITE RACE	BLACK RACE	ASIAN RACE	NATIVE RACE
COMMONWEALTH OF VIRGINIA	55,376	27,878	15,689	11,809	46,443	5,648	1,247	2,038	52,352	26,462	15,105	10,785	43,837	5,436	1,187	1,892
PLANNING DISTRICT 12	750	398	197	155	659	46	10	35	742	435	187	120	647	59	3	33
FRANKLIN COUNTY	153	79	32	42	131	4	3	15	140	73	37	30	124	7		9
HENRY COUNTY	278	148	69	61	252	16	3	7	254	173	55	26	231	12		11
PATRICK COUNTY	42	24	11	7	39		1	2	33	20	4	9	31			2
PITTSYLVANIA COUNTY	119	64	37	18	109	6		4	142	71	42	29	127	10		5
DANVILLE CITY	108	58	33	17	87	13	3	5	122	71	33	18	94	23	3	2
MARTINSVILLE CITY	50	25	15	10	41	7		2	51	27	16	8	40	7		4
PLANNING DISTRICT 13	158	68	52	38	126	30	1	1	150	79	43	28	110	37		3
BRUNSWICK COUNTY	25	8	7	10	15	9		1	17	10	2	5	10	5		2
HALIFAX COUNTY	61	28	23	10	56	4	1		81	45	22	14	61	20		
MECKLENBURG COUNTY	72	32	22	18	55	17			52	24	19	9	39	12		1
PLANNING DISTRICT 14	234	113	57	64	174	47	7	6	235	107	62	66	184	39	2	10
AMELIA COUNTY	22	15	4	3	18	2	1	1	24	10	10	4	20	1	1	2
BUCKINGHAM COUNTY	26	19	4	3	23	3			17	9	4	4	17			
CHARLOTTE COUNTY	28	11	10	7	20	8			23	12	7	4	19	4		
CUMBERLAND COUNTY	27	15	6	6	23	3	1		25	9	8	8	20	5		
LUNENBURG COUNTY	31	18	8	5	20	9	2		38	16	11	11	31	4	1	2
NOTTOWAY COUNTY	42	14	15	13	31	6	1	4	44	27	10	7	29	9		6
PRINCE EDWARD COUNTY	58	21	10	27	39	16	2	1	64	24	12	28	48	16		
PLANNING DISTRICT 15	4,777	2,397	1,330	1,050	3,722	749	100	206	4,496	2,213	1,256	1,027	3,478	755	88	175
CHARLES CITY COUNTY	17	6	6	5	9	1	1	6	8	5	2	1	4	3		1
CHESTERFIELD COUNTY	2,292	1,192	649	451	1,856	307	25	104	2,105	1,055	603	447	1,671	311	34	89
GOOCHLAND COUNTY	41	26	12	3	29	10		2	49	31	9	9	41	7		1
HANOVER COUNTY	236	92	90	54	202	20	5	9	240	113	65	62	198	27	7	8
HENRICO COUNTY	1,351	688	378	285	1,045	221	43	42	1,230	656	334	240	957	223	21	29
NEW KENT COUNTY	46	18	16	12	40	3	2	1	40	22	8	10	36	3		1
POWHATAN COUNTY	45	21	12	12	38	5		2	43	27	10	6	40	3		
RICHMOND CITY	749	354	167	228	503	182	24	40	781	304	225	252	531	178	26	46
PLANNING DISTRICT 16	2,661	1,376	767	518	2,208	312	67	74	2,634	1,326	790	518	2,166	311	72	85
CAROLINE COUNTY	94	47	26	21	71	18	1	4	92	47	25	20	67	21		4
KING GEORGE COUNTY	99	51	24	24	80	14	1	4	80	47	20	13	63	14		3
SPOTSYLVANIA COUNTY	929	499	250	180	779	107	22	21	894	453	272	169	755	95	21	23
STAFFORD COUNTY	1,332	668	415	249	1,126	142	29	35	1,331	683	423	225	1,105	151	36	39
FREDERICKSBURG CITY	207	111	52	44	152	31	14	10	237	96	50	91	176	30	15	16
PLANNING DISTRICT 17	191	85	58	48	154	27	4	6	168	86	51	31	148	10	1	9
LANCASTER COUNTY	14	9	4	1	10	3		1	18	10	4	4	16	2		
NORTHUMBERLAND COUNTY	43	17	14	12	33	6	3	1	21	9	9	3	18	1	1	1
RICHMOND COUNTY	36	18	8	10	33	2	1		48	25	12	11	44	1		3
WESTMORELAND COUNTY	98	41	32	25	78	16		4	81	42	26	13	70	6		5
PLANNING DISTRICT 18	233	113	71	49	197	21	2	13	197	104	60	33	175	15	2	5
ESSEX COUNTY	38	16	14	8	32	2	2	2	32	13	14	5	25	4	1	2
GLOUCESTER COUNTY	113	49	39	25	91	14		8	89	42	32	15	81	4	1	3
KING AND QUEEN COUNTY	20	12	5	3	16	2		2	22	13	6	3	19	3		
KING WILLIAM COUNTY	24	12	7	5	21	2		1	18	16		2	17	1		
MATHEWS COUNTY	18	15	2	1	17	1			20	11	3	6	20			
MIDDLESEX COUNTY	20	9	4	7	20				16	9	5	2	13	3		
PLANNING DISTRICT 19	613	311	159	143	427	147	18	21	602	306	182	114	404	165	15	18
DINWIDDIE COUNTY	87	40	20	27	66	17		4	89	31	35	23	65	23		1
GREENSVILLE COUNTY	12	7	3	2	9	3			14	8	3	3	11	2		1
PRINCE GEORGE COUNTY	200	103	51	46	134	47	10	9	192	104	54	34	134	44	7	7
SURRY COUNTY	7	6		1	4	3			9	4	5		7	2		
SUSSEX COUNTY	21	9	7	5	14	4		3	15	9	3	3	11	3		1
COLONIAL HEIGHTS CITY	84	41	30	13	70	12	1	1	65	38	16	11	51	9	4	1
EMPORIA CITY	21	11	6	4	14	6		1	16	10	3	3	6	6		4
HOPEWELL CITY	102	57	24	21	68	31	1	2	114	69	31	14	78	31	3	2
PETERSBURG CITY	79	37	18	24	48	24	6	1	88	33	32	23	41	45	1	1
PLANNING DISTRICT 20	5,535	2,806	1,415	1,314	3,845	1,306	194	190	5,098	2,576	1,440	1,082	3,582	1,164	202	150
ISLE OF WIGHT COUNTY	82	44	22	16	57	16	3	6	71	41	20	10	53	14	1	3
SOUTHAMPTON COUNTY	30	13	10	7	24	5		1	28	17	8	3	20	6		2
CHESAPEAKE CITY	1,003	524	262	217	725	206	35	37	939	509	262	168	694	181	37	27
FRANKLIN CITY	24	12	7	5	11	12	1		23	14	4	5	12	11		
NORFOLK CITY	1,177	515	241	421	727	356	31	63	988	450	217	321	618	289	43	38
PORTSMOUTH CITY	237	125	59	53	130	88	12	7	211	117	63	31	120	74	8	9
SUFFOLK CITY	263	152	69	42	169	82	5	7	214	114	69	31	129	73	4	8
VIRGINIA BEACH CITY	2,719	1,421	745	553	2,002	541	107	69	2,624	1,314	797	513	1,936	516	109	63
PLANNING DISTRICT 21	2,446	1,214	619	613	1,727	569	72	78	2,387	1,193	608	586	1,650	602	68	67
JAMES CITY COUNTY	338	172	95	71	292	26	11	9	276	150	79	47	251	19	3	3
YORK COUNTY	312	164	70	78	256	33	13	10	348	175	108	65	278	45	15	10
HAMPTON CITY	518	258	139	121	293	191	12	22	540	278	136	126	283	215	21	21
NEWPORT NEWS CITY	1,163	589	302	272	779	314	35	35	1,073	560	271	242	700	314	26	33
POQUOSON CITY	19	13	6		18			1	17	10	4	3	17			
WILLIAMSBURG CITY	96	18	7	71	89	5	1	1	133	20	10	103	121	9	3	
PLANNING DISTRICT 22	363	186	117	60	328	25	4	6	280	156	81	43	248	15	4	13
ACCOMACK COUNTY	283	146	94	43	256	17	4	6	228	125	65	38	200	12	3	13
NORTHAMPTON COUNTY	80	40	23	17	72	8			52	31	16	5	48	3	1	
PLANNING DISTRICT 23	7,981	4,020	2,034	1,927	5,572	1,875	266	268	7,485	3,769	2,048	1,668	5,232	1,766	270	217

NOTE: PLANNING DISTRICT 23, THE HAMPTON ROADS PLANNING DISTRICT, IS THE AGGREGATE OF PLANNING DISTRICTS 20 AND 21.

TABLE 5
TOTAL TEENAGE POPULATION PROJECTIONS AGES 10-19
BY PLANNING DISTRICT AND CITY OR COUNTY
VIRGINIA, 1998-2012

PLANNING DISTRICT CITY / COUNTY	YEAR														
	1998	1999	2000	2001	2002	2003	2004	2005	2006	2007	2008	2009	2010	2011	2012
COMMONWEALTH OF VIRGINIA	942999	955778	980020	1000700	1014635	1028914	1035991	1040360	1027764	1030478	1025983	1033141	1062211	1059168	1058560
PLANNING DISTRICT 1	12,170	11,880	12,149	11,954	11,770	11,655	11,590	11,692	11,402	11,198	11,088	11,156	11,483	11,068	10,919
LEE COUNTY	3,251	3,167	3,112	3,053	3,067	3,053	3,045	3,025	2,931	2,869	2,828	3,014	3,023	2,873	2,839
SCOTT COUNTY	2,700	2,632	2,811	2,762	2,696	2,659	2,669	2,671	2,585	2,527	2,493	2,491	2,629	2,526	2,491
WISE COUNTY	5,621	5,492	5,737	5,653	5,523	5,462	5,413	5,542	5,446	5,359	5,327	5,190	5,333	5,167	5,114
NORTON CITY	598	589	489	486	484	481	463	454	440	443	440	461	498	502	475
PLANNING DISTRICT 2	16,050	15,497	15,375	14,853	14,413	14,130	13,931	13,862	13,582	13,245	13,004	13,175	13,534	12,899	12,649
BUCHANAN COUNTY	4,249	4,077	3,596	3,447	3,298	3,151	3,060	3,009	2,913	2,796	2,691	2,611	2,765	2,612	2,577
DICKENSON COUNTY	2,327	2,244	2,294	2,171	2,106	2,059	2,011	1,974	1,886	1,815	1,808	1,844	1,929	1,810	1,794
RUSSELL COUNTY	3,600	3,494	3,777	3,647	3,573	3,501	3,461	3,462	3,465	3,445	3,374	3,386	3,432	3,307	3,193
TAZEWELL COUNTY	5,874	5,682	5,708	5,588	5,436	5,419	5,399	5,417	5,318	5,189	5,131	5,334	5,408	5,170	5,085
PLANNING DISTRICT 3	22,227	21,929	23,119	22,914	22,759	22,812	22,819	22,786	22,182	21,796	21,395	21,656	22,959	22,448	22,429
BLAND COUNTY	805	793	815	816	808	813	788	764	723	701	689	738	745	724	709
CARROLL COUNTY	3,108	3,048	3,428	3,436	3,389	3,410	3,413	3,408	3,359	3,305	3,279	3,345	3,613	3,495	3,467
GRAYSON COUNTY	1,980	1,946	1,976	1,966	1,943	1,965	1,953	1,920	1,851	1,815	1,754	1,773	1,824	1,768	1,682
SMYTH COUNTY	4,283	4,238	4,075	4,036	4,014	4,068	4,053	4,168	4,053	3,933	3,873	3,787	3,983	3,795	3,726
WASHINGTON COUNTY	5,556	5,443	6,462	6,397	6,350	6,311	6,323	6,330	6,102	6,046	5,943	6,079	6,430	6,354	6,471
WYTHE COUNTY	3,239	3,200	3,474	3,450	3,444	3,412	3,411	3,377	3,300	3,230	3,177	3,238	3,410	3,378	3,382
BRISTOL CITY	2,416	2,412	2,041	2,010	2,011	2,049	2,075	2,043	2,022	1,986	1,899	1,926	2,082	2,077	2,096
GALAX CITY	840	849	848	803	800	784	803	776	772	780	781	770	872	857	896
PLANNING DISTRICT 4	25,580	25,573	25,672	24,383	24,291	23,829	23,715	24,183	24,694	25,262	25,333	26,083	26,486	25,822	25,288
FLOYD COUNTY	1,567	1,560	1,753	1,763	1,773	1,795	1,795	1,799	1,789	1,730	1,710	1,743	1,819	1,844	1,854
GILES COUNTY	1,920	1,887	2,056	2,059	2,066	2,052	2,052	2,075	2,036	1,992	1,960	2,067	2,113	2,076	2,053
MONTGOMERY COUNTY	13,855	13,944	14,571	13,533	13,525	13,256	13,178	13,719	14,243	14,755	14,907	15,425	15,370	14,897	14,280
PULASKI COUNTY	4,041	3,947	3,981	4,014	3,976	4,008	3,979	3,869	3,789	3,755	3,720	3,771	4,012	3,869	3,795
RADFORD CITY	4,197	4,235	3,311	3,014	2,951	2,718	2,711	2,721	2,837	3,030	3,036	3,077	3,172	3,136	3,306
PLANNING DISTRICT 5	31,918	31,862	33,472	33,933	34,033	34,194	34,377	34,160	33,484	33,303	32,981	33,277	34,430	33,717	33,590
ALLEGHANY COUNTY	2,173	2,137	2,195	2,172	2,152	2,134	2,117	2,158	2,088	2,081	2,038	2,044	2,081	2,063	2,036
BOTETOURT COUNTY	3,321	3,301	4,131	4,210	4,240	4,235	4,205	4,154	4,017	3,890	3,879	4,260	4,420	4,362	4,435
CRAIG COUNTY	604	610	681	694	691	702	701	689	692	659	624	616	650	650	652
ROANOKE COUNTY	10,931	10,934	11,359	11,687	11,751	11,819	11,801	11,660	11,468	11,252	11,090	11,890	12,311	12,139	11,985
COVINGTON CITY	743	735	707	719	711	719	744	724	738	750	743	725	720	712	691
ROANOKE CITY	10,907	10,896	10,874	10,893	10,911	11,019	11,288	11,278	11,004	11,139	11,136	10,149	10,680	10,319	10,310
SALEM CITY	3,239	3,249	3,525	3,558	3,577	3,566	3,521	3,497	3,477	3,532	3,471	3,593	3,568	3,472	3,481
PLANNING DISTRICT 6	34,067	34,263	38,231	37,840	37,983	38,269	38,194	37,780	37,399	37,687	37,202	38,356	40,543	39,787	39,582
AUGUSTA COUNTY	7,905	7,949	8,962	9,080	9,194	9,245	9,251	9,116	8,883	8,695	8,577	9,123	9,424	9,263	9,071
BATH COUNTY	545	537	621	618	639	642	607	609	592	556	521	563	552	539	538
HIGHLAND COUNTY	270	264	303	317	317	328	308	289	278	251	236	250	225	211	193
ROCKBRIDGE COUNTY	2,445	2,454	2,716	2,752	2,736	2,734	2,693	2,565	2,484	2,446	2,395	2,475	2,486	2,443	2,406
ROCKINGHAM COUNTY	8,548	8,626	9,719	9,809	9,857	9,997	9,966	10,051	9,910	9,853	9,729	10,051	10,663	10,580	10,568
BUENA VISTA CITY	851	830	897	893	887	876	880	1,022	1,010	1,024	1,036	884	961	944	988
HARRISONBURG CITY	6,309	6,374	8,061	7,377	7,296	7,344	7,363	7,202	7,473	7,986	7,847	8,212	9,530	9,230	9,262
LEXINGTON CITY	1,537	1,539	1,515	1,523	1,524	1,510	1,486	1,392	1,421	1,520	1,516	1,519	1,503	1,490	1,549
STAUNTON CITY	3,222	3,242	2,983	2,970	2,962	2,982	2,959	2,880	2,766	2,794	2,780	2,715	2,759	2,645	2,616
WAYNESBORO CITY	2,435	2,448	2,454	2,501	2,571	2,611	2,681	2,654	2,582	2,562	2,565	2,564	2,440	2,442	2,391
PLANNING DISTRICT 7	23,783	24,181	25,246	25,842	26,361	26,852	27,308	27,616	27,175	26,935	26,764	28,001	29,944	29,728	29,503
CLARKE COUNTY	1,737	1,768	1,621	1,725	1,782	1,837	1,887	1,937	1,905	1,853	1,806	1,938	1,935	1,965	1,968
FREDERICK COUNTY	7,754	7,916	8,627	8,915	9,210	9,454	9,642	9,846	9,735	9,656	9,639	10,686	11,188	11,160	11,020
PAGE COUNTY	3,019	3,037	3,083	3,046	3,021	3,025	3,032	2,991	2,874	2,827	2,766	2,829	2,907	2,853	2,832
SHENANDOAH COUNTY	4,201	4,243	4,375	4,495	4,572	4,644	4,754	4,783	4,716	4,685	4,642	4,895	5,228	5,196	5,157
WARREN COUNTY	4,050	4,142	4,376	4,559	4,717	4,879	4,927	4,989	4,907	4,814	4,834	4,720	5,261	5,126	5,038
WINCHESTER CITY	3,022	3,075	3,164	3,102	3,059	3,013	3,066	3,070	3,038	3,100	3,077	2,933	3,425	3,428	3,488
PLANNING DISTRICT 8	219,851	224,709	229,092	241,394	246,914	251,557	256,223	260,515	258,740	264,133	265,818	265,121	279,796	288,862	295,005
ARLINGTON COUNTY	15,941	16,347	15,275	14,864	14,458	14,069	14,615	14,850	14,723	16,343	16,973	14,775	14,282	15,296	15,817
FAIRFAX COUNTY	130633	133462	128306	134131	136095	137148	137070	137804	135948	136932	135532	134308	139775	142694	144472
LOUDOUN COUNTY	14,454	14,855	21,569	25,209	27,685	30,556	33,204	35,221	36,182	37,853	39,624	41,239	44,506	47,548	49,781
PRINCE WILLIAM COUNTY	40,213	41,121	44,015	47,208	49,097	50,750	51,880	52,889	52,582	52,529	52,736	55,295	59,898	61,469	62,895
ALEXANDRIA CITY	9,439	9,581	9,461	9,169	8,633	8,131	8,474	8,798	8,644	9,862	10,420	8,791	9,583	9,690	9,759
FAIRFAX CITY	2,098	2,088	2,350	2,354	2,337	2,319	2,302	2,297	2,332	2,457	2,470	2,617	2,515	2,615	2,540
FALLS CHURCH CITY	1,190	1,220	1,330	1,431	1,464	1,413	1,377	1,321	1,266	1,262	1,241	1,499	1,655	1,795	1,819
MANASSAS CITY	4,719	4,848	5,285	5,437	5,534	5,543	5,601	5,627	5,391	5,255	5,172	5,053	5,612	5,620	5,747
MANASSAS PARK CITY	1,164	1,187	1,501	1,591	1,611	1,628	1,700	1,708	1,672	1,640	1,650	1,544	1,970	2,135	2,175
PLANNING DISTRICT 9	19,476	19,938	19,354	20,236	20,673	21,065	21,418	21,494	21,362	21,100	20,924	22,926	22,983	22,985	23,135
CULPEPER COUNTY	4,709	4,821	4,949	5,190	5,327	5,464	5,652	5,753	5,801	5,842	5,814	6,329	6,503	6,541	6,691
FAUQUIER COUNTY	8,821	9,085	8,384	8,829	9,047	9,267	9,430	9,462	9,333	9,114	9,007	9,825	9,569	9,602	9,606
MADISON COUNTY	1,868	1,898	1,774	1,815	1,833	1,836	1,779	1,746	1,704	1,684	1,643	1,724	1,702	1,638	1,657
ORANGE COUNTY	3,160	3,202	3,326	3,452	3,523	3,552	3,612	3,633	3,678	3,638	3,660	4,217	4,300	4,302	4,313
RAPPAHANNOCK COUNTY	918	932	921	950	943	946	945	900	846	822	800	831	909	902	868
PLANNING DISTRICT 10	26,047	26,533	28,531	27,963	28,498	29,320	29,219	30,118	29,977	29,785	29,627	29,923	30,461	30,946	30,593
ALBEMARLE COUNTY	12,532	12,817	10,663	11,141	11,382	14,665	14,676	14,700	14,444	14,327	14,134	14,287	15,093	15,314	15,482
FLUVANNA COUNTY	1,890	1,924	2,423	2,606	2,754	2,918	3,016	3,126	3,112	3,110	3,169	3,175	3,204	3,221	3,171
GREENE COUNTY	1,773	1,822	2,145	2,268	2,388	2,459	2,507	2,580	2,555	2,544	2,488	2,426	2,385	2,393	2,399
LOUISA COUNTY	3,039	3,070	3,481	3,607	3,697	3,813	3,840	3,914	3,864	3,777	3,802	3,995	3,951	3,939	3,861
NELSON COUNTY	1,794	1,806	1,884	1,902	1,895	1,865	1,811	1,756	1,665	1,619	1,619	1,636	1,641	1,674	1,609
CHARLOTTESVILLE CITY	5,019	5,094	7,935	6,439	6,382	3,600	3,369	4,042	4,337	4,408	4,415	4,404	4,187	4,405	4,071
PLANNING DISTRICT 11	29,934	30,026	32,269	32,435	32,601	32,998	33,072	33,566	32,876	33,223	33,099	34,183	35,653	34,880	34,487
AMHERST COUNTY	4,077	4,073	4,753	4,756	4,719	4,724	4,748	4,713	4,590	4,559	4,518	4,610	4,487	4,366	4,262
APPOMATTOX COUNTY	1,713	1,702	1,911	1,937	1,891	1,864	1,852	1,875	1,857	1,829	1,818	1,832	1,926	1,918	1,902
BEDFORD COUNTY	6,624	6,701	7,953	8,292	8,481	8,626	8,738	8,677	8,573	8,450	8,352	9,302	9,275	9,213	9,072
CAMPBELL COUNTY	6,266	6,209	6,923	6,919	6,985	6,986	6,982	7,088	6,811	6,729	6,594	6,774	7,296	6,999	6,903
BEDFORD CITY	716	721	741	730	738	739	747	734	723	711	704	705	720	689	661
LYNCHBURG CITY	10,538	10,620	9,988	9,801	9,787	10,059	10,005	10,479	10,322	10,945	11,113	10,960	11,949	11,695	11,687

DATA SOURCE: The Projections For 1998-1999 Are Projections of the Virginia State Data Center.
The Projections For 2000-2009 Are From The Modified Year 2000 Population By The National Center For Health Statistics.
The Projections For 2010-2012 Are From The Modified Year 2010 Population By The National Center For Health Statistics.

TABLE 5
TOTAL TEENAGE POPULATION PROJECTIONS AGES 10-19
BY PLANNING DISTRICT AND CITY OR COUNTY
VIRGINIA, 1998-2012

PLANNING DISTRICT CITY / COUNTY	YEAR														
	1998	1999	2000	2001	2002	2003	2004	2005	2006	2007	2008	2009	2010	2011	2012
COMMONWEALTH OF VIRGINIA	942999	955778	980020	1000700	1014635	1028914	1035991	1040360	1027764	1030478	1025983	1033141	1062211	1059168	1058560
PLANNING DISTRICT 12	31,430	31,310	32,862	32,972	32,676	32,389	32,045	31,580	30,625	29,799	29,287	29,327	30,272	29,583	29,354
FRANKLIN COUNTY	5,896	5,924	6,263	6,380	6,418	6,518	6,588	6,506	6,348	6,340	6,294	6,538	7,106	7,094	7,006
HENRY COUNTY	7,107	7,028	7,498	7,416	7,333	7,213	7,137	7,065	6,840	6,545	6,412	6,261	6,268	6,080	6,129
PATRICK COUNTY	2,045	2,005	2,326	2,347	2,329	2,280	2,280	2,251	2,192	2,130	2,101	2,169	2,085	1,996	2,017
PITTSYLVANIA COUNTY	7,594	7,567	8,374	8,401	8,290	8,149	8,039	7,853	7,622	7,369	7,245	7,491	7,876	7,736	7,597
DANVILLE CITY	6,797	6,792	6,441	6,440	6,368	6,294	6,108	6,020	5,820	5,703	5,521	5,165	5,273	5,114	5,091
MARTINSVILLE CITY	1,991	1,994	1,960	1,988	1,938	1,935	1,893	1,885	1,803	1,712	1,714	1,703	1,664	1,563	1,514
PLANNING DISTRICT 13	10,740	10,645	11,181	11,168	11,121	11,048	10,868	10,837	10,586	10,321	10,139	10,068	10,621	10,363	10,117
BRUNSWICK COUNTY	2,435	2,435	2,404	2,379	2,337	2,333	2,261	2,197	2,147	2,130	2,071	1,998	2,177	2,075	2,002
HALIFAX COUNTY	4,693	4,639	4,776	4,731	4,771	4,725	4,683	4,707	4,633	4,478	4,421	4,463	4,683	4,603	4,509
MECKLENBURG COUNTY	3,612	3,571	4,001	4,058	4,013	3,990	3,924	3,933	3,806	3,713	3,647	3,607	3,761	3,685	3,606
PLANNING DISTRICT 14	12,577	12,555	14,321	14,536	14,632	14,616	14,430	14,141	13,609	13,442	13,271	13,908	13,895	13,494	13,215
AMELIA COUNTY	1,320	1,326	1,633	1,683	1,675	1,651	1,632	1,594	1,586	1,555	1,557	1,679	1,591	1,570	1,569
BUCKINGHAM COUNTY	1,740	1,747	2,100	2,183	2,207	2,237	2,205	2,112	1,988	1,935	1,857	1,899	1,951	1,859	1,779
CHARLOTTE COUNTY	1,561	1,540	1,743	1,761	1,777	1,764	1,737	1,743	1,658	1,596	1,528	1,551	1,766	1,700	1,644
CUMBERLAND COUNTY	1,134	1,126	1,213	1,229	1,234	1,260	1,258	1,273	1,237	1,220	1,213	1,281	1,348	1,292	1,254
LUNENBURG COUNTY	1,667	1,669	1,757	1,758	1,739	1,694	1,646	1,612	1,520	1,426	1,360	1,454	1,408	1,372	1,346
NOTTOWAY COUNTY	1,865	1,860	2,069	2,113	2,124	2,083	2,049	1,987	1,876	1,832	1,809	1,933	1,822	1,787	1,724
PRINCE EDWARD COUNTY	3,290	3,287	3,806	3,809	3,876	3,927	3,903	3,820	3,744	3,878	3,947	4,111	4,009	3,914	3,899
PLANNING DISTRICT 15	111,040	112,789	122,300	125,850	128,011	129,708	131,892	132,776	131,733	132,916	132,458	133,679	139,477	138,554	138,754
CHARLES CITY COUNTY	775	766	894	863	857	858	818	787	779	751	774	773	800	806	748
CHESTERFIELD COUNTY	38,307	39,004	42,465	44,243	44,957	45,717	46,090	45,950	45,486	45,517	45,107	48,238	49,081	49,332	49,615
GOOCHLAND COUNTY	1,813	1,836	2,003	2,096	2,173	2,231	2,281	2,290	2,319	2,344	2,336	2,477	2,530	2,590	2,621
HANOVER COUNTY	10,813	11,049	13,169	13,957	14,451	14,733	15,001	15,125	14,909	14,641	14,498	15,559	15,378	15,332	15,284
HENRICO COUNTY	30,190	30,693	33,131	34,139	34,898	35,744	36,711	37,226	37,105	37,738	37,797	37,591	40,178	40,330	40,479
NEW KENT COUNTY	1,591	1,612	1,965	2,055	2,122	2,195	2,245	2,219	2,236	2,184	2,201	2,363	2,424	2,453	2,461
POWHATAN COUNTY	2,297	2,331	3,090	3,236	3,371	3,174	3,662	3,614	3,630	3,525	3,567	3,889	4,134	4,094	3,986
RICHMOND CITY	25,254	25,498	25,583	25,261	25,182	25,056	25,084	25,565	25,269	26,216	26,178	22,789	24,952	23,617	23,560
PLANNING DISTRICT 16	31,349	32,009	38,475	41,043	42,996	44,946	46,034	47,101	46,793	46,650	46,592	51,325	52,031	52,385	52,506
CAROLINE COUNTY	2,755	2,758	3,026	3,063	3,124	3,179	3,258	3,365	3,393	3,323	3,354	3,361	3,534	3,497	3,524
KING GEORGE COUNTY	2,337	2,386	2,514	2,594	2,660	2,730	2,897	2,991	3,064	3,157	3,181	3,428	3,466	3,570	3,518
SPOTSYLVANIA COUNTY	11,082	11,338	14,358	15,575	16,429	17,244	17,686	18,083	17,910	17,674	17,626	19,571	19,684	19,484	19,303
STAFFORD COUNTY	12,082	12,385	15,606	16,939	17,935	18,919	19,278	19,588	19,325	19,281	19,191	21,846	21,875	22,264	22,326
FREDERICKSBURG CITY	3,093	3,142	2,971	2,872	2,848	2,874	2,915	3,074	3,101	3,215	3,240	3,119	3,472	3,570	3,835
PLANNING DISTRICT 17	5,631	5,692	5,955	6,042	6,095	6,058	5,951	5,644	5,407	5,278	5,187	5,185	5,224	5,064	4,934
LANCASTER COUNTY	1,335	1,349	1,335	1,363	1,354	1,369	1,304	1,208	1,153	1,129	1,087	1,084	1,093	1,060	1,019
NORTHUMBERLAND COUNTY	1,244	1,258	1,335	1,364	1,399	1,367	1,368	1,321	1,274	1,272	1,268	1,268	1,180	1,156	1,123
RICHMOND COUNTY	1,023	1,037	1,008	1,002	1,005	979	951	877	848	823	803	811	944	905	906
WESTMORELAND COUNTY	2,029	2,048	2,277	2,313	2,337	2,343	2,328	2,238	2,132	2,054	2,029	2,022	2,007	1,943	1,886
PLANNING DISTRICT 18	11,916	12,174	11,610	11,901	12,097	12,159	12,132	11,974	11,615	11,348	11,166	11,708	11,570	11,298	11,007
ESSEX COUNTY	1,146	1,143	1,319	1,348	1,376	1,410	1,411	1,382	1,302	1,278	1,260	1,315	1,442	1,427	1,351
GLOUCESTER COUNTY	5,971	6,171	5,324	5,478	5,543	5,585	5,572	5,499	5,273	5,153	5,061	5,359	5,026	4,853	4,725
KING AND QUEEN COUNTY	891	893	871	855	859	851	859	852	837	786	758	755	818	781	791
KING WILLIAM COUNTY	1,792	1,824	1,828	1,900	1,953	1,966	1,961	1,975	1,977	2,015	2,015	2,201	2,193	2,188	2,129
MATHEWS COUNTY	1,043	1,052	1,084	1,107	1,107	1,071	1,058	1,001	990	934	929	996	1,025	1,028	1,023
MIDDLESEX COUNTY	1,073	1,091	1,184	1,213	1,259	1,276	1,271	1,265	1,236	1,182	1,143	1,082	1,066	1,021	988
PLANNING DISTRICT 19	21,930	21,966	23,547	23,695	23,895	24,050	23,941	23,675	23,104	22,778	22,445	22,650	21,858	21,370	21,014
DINWIDDIE COUNTY	3,047	3,043	3,339	3,395	3,442	3,538	3,589	3,605	3,502	3,459	3,445	3,730	3,910	3,780	3,747
GREENSVILLE COUNTY	1,405	1,404	1,301	1,285	1,293	1,271	1,218	1,162	1,125	1,073	1,003	1,131	1,187	1,166	1,155
PRINCE GEORGE COUNTY	4,249	4,240	5,532	5,768	5,861	5,891	5,878	5,826	5,693	5,634	5,546	5,908	4,787	4,884	4,801
SURRY COUNTY	950	958	1,030	1,037	1,034	1,038	1,023	1,001	1,003	948	927	856	916	867	822
SUSSEX COUNTY	1,440	1,439	1,415	1,429	1,436	1,416	1,387	1,329	1,299	1,204	1,171	1,148	1,212	1,188	1,142
COLONIAL HEIGHTS CITY	1,978	1,960	2,262	2,266	2,276	2,274	2,262	2,303	2,232	2,192	2,132	2,259	2,274	2,221	2,252
EMPORIA CITY	682	677	823	796	810	816	811	796	767	746	746	752	829	807	786
HOPEWELL CITY	3,356	3,378	3,097	3,098	3,146	3,153	3,179	3,199	3,145	3,222	3,226	2,993	2,997	2,879	2,787
PETERSBURG CITY	4,823	4,867	4,748	4,621	4,597	4,653	4,594	4,454	4,338	4,300	4,249	3,873	3,746	3,578	3,522
PLANNING DISTRICT 20	172,208	175,929	161,972	164,073	166,576	169,683	169,662	168,464	166,500	165,637	163,599	157,114	156,240	152,526	150,299
ISLE OF WIGHT COUNTY	4,144	4,239	4,238	4,360	4,468	4,591	4,628	4,658	4,632	4,564	4,495	4,795	4,793	4,669	4,638
SOUTHAMPTON COUNTY	2,359	2,351	2,422	2,435	2,406	2,405	2,406	2,391	2,345	2,247	2,234	2,354	2,311	2,216	2,203
CHESAPEAKE CITY	28,271	28,948	32,052	32,949	33,406	33,922	34,291	34,323	33,753	32,818	32,432	33,944	33,927	33,507	33,021
FRANKLIN CITY	1,169	1,176	1,278	1,288	1,251	1,254	1,252	1,247	1,212	1,111	1,053	1,048	1,075	1,039	1,000
NORFOLK CITY	38,345	38,810	33,998	33,364	34,019	34,768	34,567	34,014	34,097	35,483	35,372	31,875	30,813	29,646	29,027
PORTSMOUTH CITY	14,820	14,885	14,504	14,394	14,458	14,444	14,434	14,574	14,770	14,660	14,443	12,747	11,863	11,525	11,434
SUFFOLK CITY	8,626	8,760	9,492	10,143	10,595	11,182	11,432	11,662	11,702	11,573	11,628	11,842	12,041	11,882	11,768
VIRGINIA BEACH CITY	74,474	76,760	63,988	65,140	65,973	67,117	66,652	65,595	63,989	63,181	61,942	58,509	59,417	58,042	57,208
PLANNING DISTRICT 21	67,192	68,442	68,216	68,450	68,977	70,206	69,914	69,423	68,129	68,167	68,261	68,043	67,618	66,269	65,216
JAMES CITY COUNTY	5,663	5,810	6,214	6,545	6,756	6,948	7,155	7,160	7,107	7,173	7,155	8,100	8,415	8,514	8,546
YORK COUNTY	8,127	8,260	9,389	9,927	10,217	10,472	10,236	10,147	9,861	9,568	9,258	10,002	10,423	10,399	10,099
HAMPTON CITY	20,595	20,853	21,551	21,318	21,267	21,518	21,183	20,892	20,536	20,611	20,124	19,016	18,942	18,397	17,998
NEWPORT NEWS CITY	28,182	28,857	26,593	26,228	26,327	26,898	27,072	26,936	26,441	26,658	27,670	26,394	25,135	24,284	23,927
POQUOSON CITY	2,023	2,041	1,927	1,952	1,954	1,966	1,901	1,904	1,786	1,678	1,600	1,961	2,002	1,933	1,871
WILLIAMSBURG CITY	2,602	2,621	2,542	2,480	2,456	2,404	2,367	2,384	2,398	2,479	2,454	2,570	2,701	2,742	2,775
PLANNING DISTRICT 22	5,882	5,874	7,071	7,223	7,263	7,370	7,256	6,973	6,790	6,475	6,343	6,277	5,133	5,120	4,964
ACCOMACK COUNTY	4,137	4,133	5,240	5,375	5,437	5,538	5,461	5,226	5,089	4,874	4,755	4,694	3,789	3,800	3,727
NORTHAMPTON COUNTY	1,745	1,741	1,831	1,848	1,826	1,832	1,795	1,747	1,701	1,601	1,588	1,583	1,344	1,320	1,237
PLANNING DISTRICT 23	239,400	244,371	230,188	232,523	235,553	239,889	239,576	237,887	234,629	233,804	231,860	225,157	223,858	218,795	215,515

DATA SOURCE: The Projections For 1998-1999 Are Projections of the Virginia State Data Center.
The Projections For 2000-2009 Are From The Modified Year 2000 Population By The National Center For Health Statistics.
The Projections For 2010-2012 Are From The Modified Year 2010 Population By The National Center For Health Statistics.

PLANNING DISTRICT 23, THE HAMPTON ROADS PLANNING DISTRICT, IS THE AGGREGATE OF PLANNING DISTRICTS 20 AND 21.

TABLE 6
TOTAL TEENAGE FEMALE POPULATION PROJECTIONS AGES 10-19
BY PLANNING DISTRICT AND CITY OR COUNTY
VIRGINIA, 1998-2012

PLANNING DISTRICT CITY / COUNTY	YEAR 1998	1999	2000	2001	2002	2003	2004	2005	2006	2007	2008	2009	2010	2011	2012
COMMONWEALTH OF VIRGINIA	459,326	465,568	478,240	486,425	492,384	499,398	503,412	506,205	502,344	505,848	503,210	505,976	519,085	517,392	517,793
PLANNING DISTRICT 1	5,924	5,786	5,935	5,801	5,671	5,612	5,600	5,641	5,516	5,406	5,311	5,330	5,495	5,316	5,240
LEE COUNTY	1,639	1,597	1,533	1,505	1,496	1,501	1,494	1,487	1,427	1,382	1,342	1,427	1,452	1,382	1,350
SCOTT COUNTY	1,341	1,316	1,391	1,363	1,318	1,289	1,291	1,274	1,230	1,201	1,189	1,195	1,275	1,243	1,243
WISE COUNTY	2,668	2,602	2,764	2,687	2,611	2,572	2,569	2,634	2,618	2,578	2,537	2,464	2,505	2,418	2,410
NORTON CITY	276	271	247	246	246	250	246	246	241	245	243	244	263	273	237
PLANNING DISTRICT 2	7,681	7,420	7,480	7,235	6,982	6,861	6,785	6,742	6,623	6,471	6,388	6,471	6,549	6,239	6,130
BUCHANAN COUNTY	1,989	1,905	1,762	1,705	1,622	1,538	1,504	1,437	1,397	1,345	1,287	1,254	1,284	1,206	1,207
DICKENSON COUNTY	1,107	1,063	1,096	1,040	1,015	999	975	962	917	875	879	905	959	905	887
RUSSELL COUNTY	1,787	1,739	1,824	1,765	1,739	1,726	1,724	1,711	1,699	1,680	1,674	1,683	1,697	1,628	1,558
TAZEWELL COUNTY	2,798	2,713	2,798	2,725	2,606	2,598	2,582	2,632	2,610	2,571	2,548	2,629	2,609	2,500	2,478
PLANNING DISTRICT 3	10,915	10,781	11,289	11,148	11,038	11,075	11,122	11,112	10,859	10,648	10,429	10,482	11,029	10,755	10,798
BLAND COUNTY	391	385	375	377	369	373	370	356	334	330	326	355	347	328	313
CARROLL COUNTY	1,455	1,430	1,639	1,646	1,616	1,630	1,631	1,607	1,606	1,572	1,554	1,596	1,704	1,653	1,632
GRAYSON COUNTY	950	935	950	974	962	974	986	965	933	906	884	895	930	883	836
SMYTH COUNTY	2,121	2,102	2,006	1,959	1,963	1,999	2,006	2,095	2,053	1,999	1,948	1,848	1,952	1,860	1,833
WASHINGTON COUNTY	2,715	2,658	3,179	3,116	3,070	3,058	3,083	3,109	3,007	2,971	2,937	2,948	3,083	3,056	3,116
WYTHE COUNTY	1,626	1,611	1,721	1,711	1,709	1,697	1,694	1,646	1,583	1,557	1,522	1,575	1,601	1,590	1,620
BRISTOL CITY	1,235	1,232	1,013	978	974	985	982	974	976	949	901	921	1,006	970	1,013
GALAX CITY	422	428	406	387	375	359	370	360	367	364	357	344	406	415	435
PLANNING DISTRICT 4	12,517	12,513	12,428	11,731	11,707	11,435	11,402	11,685	12,014	12,303	12,356	12,693	12,939	12,576	12,241
FLOYD COUNTY	726	721	838	854	866	877	892	900	900	879	866	871	910	906	911
GILES COUNTY	905	889	977	982	990	991	999	992	972	956	931	985	1,027	970	972
MONTGOMERY COUNTY	6,434	6,481	6,679	6,151	6,161	6,015	5,988	6,272	6,553	6,799	6,886	7,131	7,319	7,096	6,757
PULASKI COUNTY	1,944	1,894	1,914	1,923	1,907	1,920	1,900	1,846	1,830	1,810	1,813	1,821	1,908	1,826	1,805
RADFORD CITY	2,508	2,528	2,020	1,821	1,783	1,632	1,623	1,675	1,759	1,859	1,860	1,885	1,775	1,778	1,796
PLANNING DISTRICT 5	15,889	15,850	16,453	16,601	16,678	16,732	16,881	16,723	16,435	16,348	16,170	16,385	16,858	16,510	16,419
ALLEGHANY COUNTY	1,034	1,020	1,010	1,008	985	984	991	1,016	984	975	955	982	994	979	988
BOTETOURT COUNTY	1,630	1,615	1,975	2,019	2,052	2,037	2,052	2,023	1,959	1,874	1,859	2,066	2,106	2,083	2,131
CRAIG COUNTY	250	248	304	329	329	331	339	342	341	321	314	304	325	323	317
ROANOKE COUNTY	5,570	5,575	5,669	5,777	5,825	5,862	5,856	5,770	5,694	5,581	5,477	5,875	6,084	5,986	5,881
COVINGTON CITY	361	355	322	313	317	327	335	323	339	351	349	329	346	337	336
ROANOKE CITY	5,451	5,442	5,381	5,373	5,375	5,400	5,540	5,485	5,341	5,432	5,441	4,992	5,235	5,064	5,042
SALEM CITY	1,593	1,595	1,792	1,782	1,795	1,791	1,768	1,764	1,777	1,814	1,775	1,837	1,768	1,738	1,724
PLANNING DISTRICT 6	16,775	16,880	19,101	18,788	18,835	19,028	19,066	18,931	18,815	19,072	18,837	19,372	20,705	20,388	20,320
AUGUSTA COUNTY	3,884	3,913	4,279	4,321	4,381	4,436	4,474	4,410	4,313	4,246	4,206	4,475	4,585	4,515	4,355
BATH COUNTY	229	225	302	298	306	307	302	301	290	267	249	272	255	247	260
HIGHLAND COUNTY	133	130	143	150	151	157	149	138	135	122	119	129	114	108	99
ROCKBRIDGE COUNTY	1,148	1,154	1,291	1,272	1,256	1,262	1,251	1,207	1,173	1,145	1,129	1,169	1,228	1,211	1,180
ROCKINGHAM COUNTY	4,153	4,192	4,719	4,754	4,740	4,801	4,815	4,897	4,861	4,867	4,801	4,930	5,293	5,314	5,344
BUENA VISTA CITY	499	489	477	475	465	464	460	563	564	572	582	474	499	488	509
HARRISONBURG CITY	3,403	3,437	4,527	4,168	4,150	4,165	4,167	4,074	4,219	4,553	4,477	4,683	5,463	5,311	5,343
LEXINGTON CITY	442	441	542	532	529	521	502	459	474	496	488	492	548	545	579
STAUNTON CITY	1,701	1,705	1,598	1,590	1,595	1,628	1,623	1,589	1,537	1,567	1,555	1,519	1,536	1,479	1,483
WAYNESBORO CITY	1,183	1,194	1,223	1,228	1,262	1,287	1,323	1,293	1,249	1,237	1,231	1,229	1,184	1,170	1,168
PLANNING DISTRICT 7	11,597	11,799	12,301	12,543	12,728	12,961	13,194	13,328	13,182	13,122	13,020	13,595	14,584	14,532	14,494
CLARKE COUNTY	799	812	788	830	856	892	912	941	935	919	885	938	925	964	970
FREDERICK COUNTY	3,704	3,779	4,091	4,162	4,289	4,403	4,510	4,593	4,559	4,524	4,519	5,053	5,417	5,426	5,367
PAGE COUNTY	1,495	1,507	1,495	1,463	1,471	1,472	1,473	1,476	1,437	1,432	1,405	1,408	1,450	1,422	1,400
SHENANDOAH COUNTY	2,065	2,088	2,170	2,236	2,230	2,255	2,314	2,351	2,343	2,345	2,335	2,409	2,519	2,519	2,509
WARREN COUNTY	2,025	2,079	2,168	2,268	2,342	2,429	2,472	2,476	2,428	2,370	2,360	2,336	2,588	2,527	2,516
WINCHESTER CITY	1,509	1,534	1,589	1,584	1,540	1,510	1,513	1,491	1,480	1,532	1,516	1,451	1,685	1,674	1,732
PLANNING DISTRICT 8	106,145	108,465	110,397	116,615	119,525	121,673	123,997	126,081	125,726	128,914	129,565	129,189	135,507	139,981	143,635
ARLINGTON COUNTY	7,605	7,799	7,262	7,188	7,052	6,856	7,103	7,207	7,185	8,003	8,243	7,024	6,996	7,434	7,787
FAIRFAX COUNTY	62,968	64,304	61,712	64,648	65,769	66,135	66,113	66,398	65,820	66,598	65,897	65,332	67,260	68,815	70,050
LOUDOUN COUNTY	7,056	7,253	10,496	12,325	13,499	14,909	16,258	17,149	17,671	18,501	19,322	20,223	21,819	23,326	24,410
PRINCE WILLIAM COUNTY	19,321	19,752	21,315	22,796	23,735	24,592	25,136	25,705	25,596	25,690	25,773	27,037	29,106	29,815	30,602
ALEXANDRIA CITY	4,716	4,794	4,606	4,488	4,231	3,935	4,061	4,282	4,244	4,924	5,183	4,357	4,687	4,707	4,789
FAIRFAX CITY	1,035	1,029	1,140	1,144	1,161	1,138	1,121	1,106	1,131	1,186	1,216	1,289	1,240	1,291	1,242
FALLS CHURCH CITY	602	620	615	659	662	638	628	627	618	617	589	725	787	888	918
MANASSAS CITY	2,247	2,305	2,531	2,608	2,647	2,679	2,737	2,758	2,631	2,565	2,502	2,429	2,665	2,658	2,764
MANASSAS PARK CITY	595	609	720	759	769	791	840	849	830	830	840	773	947	1,047	1,073
PLANNING DISTRICT 9	9,366	9,589	9,477	9,853	10,048	10,295	10,497	10,623	10,592	10,444	10,335	11,219	11,196	11,177	11,251
CULPEPER COUNTY	2,245	2,294	2,384	2,513	2,570	2,674	2,765	2,841	2,885	2,878	2,846	3,047	3,118	3,137	3,228
FAUQUIER COUNTY	4,252	4,388	4,115	4,312	4,406	4,509	4,593	4,642	4,576	4,481	4,420	4,799	4,732	4,740	4,722
MADISON COUNTY	889	902	871	895	910	918	908	902	884	875	863	891	834	827	838
ORANGE COUNTY	1,515	1,532	1,645	1,664	1,703	1,723	1,755	1,783	1,811	1,795	1,802	2,075	2,074	2,034	2,043
RAPPAHANNOCK COUNTY	465	473	462	469	459	471	476	455	436	415	404	407	438	439	420
PLANNING DISTRICT 10	12,840	13,100	14,346	13,779	14,034	14,462	14,465	15,022	15,016	14,928	14,867	15,076	15,217	15,550	15,224
ALBEMARLE COUNTY	6,219	6,381	5,216	5,412	5,524	7,381	7,374	7,398	7,290	7,247	7,138	7,239	7,598	7,757	7,849
FLUVANNA COUNTY	941	960	1,180	1,261	1,339	1,422	1,484	1,560	1,565	1,564	1,596	1,579	1,600	1,642	1,606
GREENE COUNTY	811	832	1,020	1,063	1,120	1,166	1,209	1,231	1,215	1,203	1,175	1,170	1,104	1,113	1,090
LOUISA COUNTY	1,489	1,508	1,675	1,731	1,791	1,852	1,882	1,913	1,892	1,847	1,881	1,976	1,944	1,897	1,858
NELSON COUNTY	850	855	907	918	911	890	877	844	795	764	760	770	796	806	760
CHARLOTTESVILLE CITY	2,530	2,564	4,348	3,394	3,349	1,751	1,639	2,076	2,259	2,303	2,317	2,342	2,175	2,335	2,061
PLANNING DISTRICT 11	14,997	15,024	16,058	16,105	16,189	16,421	16,493	16,841	16,530	16,879	16,856	17,342	17,771	17,428	17,256
AMHERST COUNTY	2,061	2,058	2,437	2,446	2,438	2,410	2,436	2,404	2,362	2,395	2,394	2,420	2,249	2,188	2,114
APPOMATTOX COUNTY	853	848	907	924	912	900	894	894	873	856	861	875	902	905	907
BEDFORD COUNTY	3,179	3,216	3,875	4,026	4,145	4,213	4,269	4,207	4,144	4,092	4,026	4,483	4,413	4,415	4,357
CAMPBELL COUNTY	2,940	2,902	3,326	3,304	3,308	3,327	3,345	3,432	3,318	3,311	3,240	3,311	3,610	3,465	3,420
BEDFORD CITY	332	331	332	325	329	339	341	329	333	330	321	332	376	360	344
LYNCHBURG CITY	5,632	5,669	5,181	5,080	5,057	5,232	5,208	5,575	5,500	5,895	6,014	5,921	6,221	6,095	6,114

DATA SOURCE: The Projections For 1998-1999 Are Projections of the Virginia State Data Center.
The Projections For 2000-2009 Are From The Modified Year 2000 Population By The National Center For Health Statistics.
The Projections For 2010-2012 Are From The Modified Year 2010 Population By The National Center For Health Statistics.

TABLE 6
TOTAL TEENAGE FEMALE POPULATION PROJECTIONS AGES 10-19
BY PLANNING DISTRICT AND CITY OR COUNTY
VIRGINIA, 1998-2012

PLANNING DISTRICT CITY / COUNTY	YEAR														
	1998	1999	2000	2001	2002	2003	2004	2005	2006	2007	2008	2009	2010	2011	2012
COMMONWEALTH OF VIRGINIA	459,326	465,568	478,240	486,425	492,384	499,398	503,412	506,205	502,344	505,848	503,210	505,976	519,085	517,392	517,793
PLANNING DISTRICT 12	15,351	15,302	16,127	16,006	15,919	15,772	15,654	15,485	15,153	14,781	14,475	14,410	14,866	14,563	14,403
FRANKLIN COUNTY	2,903	2,913	3,101	3,148	3,180	3,246	3,280	3,253	3,190	3,167	3,148	3,238	3,518	3,545	3,478
HENRY COUNTY	3,547	3,526	3,674	3,593	3,581	3,510	3,494	3,493	3,425	3,302	3,191	3,078	3,069	2,966	3,010
PATRICK COUNTY	1,010	994	1,118	1,112	1,109	1,090	1,100	1,085	1,067	1,044	1,022	1,060	1,049	994	1,006
PITTSYLVANIA COUNTY	3,613	3,601	4,068	4,021	3,989	3,909	3,873	3,776	3,690	3,598	3,536	3,670	3,759	3,736	3,668
DANVILLE CITY	3,290	3,280	3,155	3,116	3,075	3,043	2,956	2,910	2,849	2,801	2,716	2,529	2,599	2,511	2,486
MARTINSVILLE CITY	988	988	1,011	1,016	985	974	951	968	932	869	862	835	872	811	755
PLANNING DISTRICT 13	5,255	5,200	5,470	5,446	5,402	5,410	5,320	5,295	5,244	5,153	5,064	4,995	5,163	5,072	4,977
BRUNSWICK COUNTY	1,225	1,218	1,186	1,152	1,123	1,134	1,091	1,057	1,050	1,074	1,056	1,024	1,022	971	948
HALIFAX COUNTY	2,265	2,235	2,309	2,286	2,314	2,318	2,301	2,296	2,289	2,214	2,180	2,173	2,305	2,282	2,250
MECKLENBURG COUNTY	1,765	1,747	1,975	2,008	1,965	1,958	1,928	1,942	1,905	1,865	1,828	1,798	1,836	1,819	1,779
PLANNING DISTRICT 14	6,119	6,109	6,919	7,030	7,111	7,089	6,999	6,878	6,677	6,597	6,540	6,775	6,842	6,621	6,456
AMELIA COUNTY	617	616	772	790	790	770	776	762	772	752	750	807	771	762	754
BUCKINGHAM COUNTY	838	842	1,031	1,061	1,065	1,074	1,053	990	936	902	874	890	934	886	832
CHARLOTTE COUNTY	762	755	875	890	895	889	866	888	843	821	785	783	863	814	773
CUMBERLAND COUNTY	558	558	585	597	604	618	622	630	610	608	612	645	666	637	617
LUNENBURG COUNTY	769	770	821	830	835	805	784	791	749	697	669	674	689	662	652
NOTTOWAY COUNTY	905	901	981	995	1,012	1,000	974	927	892	881	872	927	889	866	859
PRINCE EDWARD COUNTY	1,670	1,667	1,854	1,867	1,910	1,933	1,924	1,890	1,875	1,936	1,978	2,049	2,030	1,994	1,969
PLANNING DISTRICT 15	54,665	55,502	60,148	61,489	62,346	63,207	64,197	64,654	64,377	65,224	64,805	65,395	68,398	67,685	67,876
CHARLES CITY COUNTY	400	398	461	435	429	431	394	384	384	373	383	361	370	375	333
CHESTERFIELD COUNTY	18,587	18,888	20,724	21,507	21,831	22,185	22,445	22,254	22,105	22,205	21,990	23,588	24,024	24,133	24,296
GOOCHLAND COUNTY	862	874	934	967	999	1,030	1,055	1,067	1,097	1,116	1,103	1,163	1,204	1,229	1,258
HANOVER COUNTY	5,327	5,453	6,290	6,618	6,797	6,917	7,073	7,144	7,059	6,982	6,835	7,327	7,287	7,272	7,304
HENRICO COUNTY	14,928	15,182	16,294	16,692	17,018	17,379	17,843	18,146	18,174	18,477	18,441	18,333	19,484	19,490	19,605
NEW KENT COUNTY	748	757	908	951	968	1,010	1,051	1,035	1,043	1,031	1,034	1,120	1,179	1,183	1,159
POWHATAN COUNTY	1,014	1,028	1,370	1,429	1,497	1,545	1,620	1,620	1,628	1,589	1,596	1,770	1,793	1,792	1,719
RICHMOND CITY	12,799	12,922	13,167	12,890	12,807	12,710	12,716	13,004	12,887	13,451	13,423	11,733	13,057	12,211	12,202
PLANNING DISTRICT 16	15,671	16,022	18,970	20,167	20,993	21,891	22,505	23,043	22,983	23,042	22,942	25,276	25,572	25,719	25,867
CAROLINE COUNTY	1,348	1,350	1,481	1,501	1,514	1,539	1,584	1,635	1,659	1,636	1,624	1,643	1,736	1,729	1,754
KING GEORGE COUNTY	1,213	1,245	1,181	1,228	1,241	1,277	1,354	1,400	1,446	1,517	1,526	1,679	1,660	1,718	1,687
SPOTSYLVANIA COUNTY	5,497	5,632	6,964	7,535	7,898	8,256	8,502	8,705	8,634	8,566	8,507	9,462	9,560	9,426	9,326
STAFFORD COUNTY	5,888	6,049	7,564	8,188	8,624	9,085	9,313	9,440	9,376	9,393	9,346	10,621	10,676	10,874	10,966
FREDERICKSBURG CITY	1,725	1,746	1,780	1,715	1,716	1,734	1,752	1,863	1,868	1,930	1,939	1,871	1,940	1,972	2,134
PLANNING DISTRICT 17	2,664	2,683	2,856	2,881	2,902	2,862	2,817	2,636	2,538	2,492	2,465	2,462	2,500	2,436	2,372
LANCASTER COUNTY	651	656	639	651	638	627	598	557	532	531	512	494	510	505	480
NORTHUMBERLAND COUNTY	635	645	654	656	673	656	660	612	598	607	594	604	540	548	518
RICHMOND COUNTY	463	468	466	464	462	454	441	394	382	369	366	378	454	435	444
WESTMORELAND COUNTY	915	914	1,097	1,110	1,129	1,125	1,118	1,073	1,026	985	993	986	996	948	930
PLANNING DISTRICT 18	5,758	5,877	5,662	5,794	5,824	5,874	5,889	5,789	5,654	5,520	5,419	5,718	5,605	5,523	5,351
ESSEX COUNTY	569	566	653	688	689	720	719	699	670	654	635	670	771	775	739
GLOUCESTER COUNTY	2,873	2,967	2,600	2,649	2,649	2,660	2,679	2,623	2,521	2,476	2,424	2,565	2,374	2,313	2,240
KING AND QUEEN COUNTY	408	405	411	405	401	405	404	392	393	364	355	372	388	367	366
KING WILLIAM COUNTY	882	898	895	914	934	944	943	961	962	981	974	1,081	1,069	1,075	1,032
MATHEWS COUNTY	505	511	520	535	533	525	528	510	515	483	485	509	502	499	502
MIDDLESEX COUNTY	521	530	583	603	618	620	616	604	593	562	546	521	501	494	472
PLANNING DISTRICT 19	10,759	10,794	11,294	11,274	11,343	11,496	11,470	11,266	11,038	10,955	10,720	10,861	10,661	10,372	10,178
DINWIDDIE COUNTY	1,476	1,476	1,587	1,614	1,639	1,700	1,740	1,738	1,688	1,664	1,662	1,816	1,897	1,828	1,830
GREENSVILLE COUNTY	691	692	635	599	606	603	576	551	548	518	480	543	566	565	551
PRINCE GEORGE COUNTY	2,054	2,064	2,544	2,647	2,695	2,727	2,712	2,654	2,573	2,554	2,484	2,716	2,312	2,343	2,278
SURRY COUNTY	465	466	526	530	520	522	519	484	478	459	447	412	431	424	410
SUSSEX COUNTY	696	696	633	641	651	645	635	600	599	561	545	539	557	548	541
COLONIAL HEIGHTS CITY	969	958	1,062	1,051	1,047	1,041	1,049	1,085	1,068	1,068	1,034	1,089	1,126	1,108	1,121
EMPORIA CITY	303	299	408	393	399	408	403	385	373	364	363	373	400	381	385
HOPEWELL CITY	1,671	1,686	1,503	1,509	1,523	1,543	1,556	1,590	1,579	1,638	1,629	1,483	1,489	1,418	1,354
PETERSBURG CITY	2,434	2,457	2,396	2,290	2,263	2,307	2,280	2,179	2,132	2,129	2,076	1,890	1,883	1,757	1,708
PLANNING DISTRICT 20	82,339	84,175	78,458	78,856	79,583	81,077	81,075	80,823	80,370	80,401	79,402	76,071	75,822	73,794	72,858
ISLE OF WIGHT COUNTY	1,977	2,019	1,978	2,030	2,088	2,152	2,176	2,177	2,183	2,180	2,162	2,336	2,303	2,240	2,216
SOUTHAMPTON COUNTY	1,004	996	1,115	1,123	1,099	1,084	1,089	1,101	1,086	1,058	1,026	1,062	1,116	1,114	1,099
CHESAPEAKE CITY	13,930	14,290	15,678	16,061	16,243	16,526	16,631	16,618	16,437	16,067	15,790	16,550	16,318	16,191	15,992
FRANKLIN CITY	587	594	648	658	633	630	632	625	598	546	503	515	550	509	489
NORFOLK CITY	17,404	17,626	16,447	15,813	15,886	16,188	16,034	16,005	16,132	17,017	16,942	15,154	15,034	14,379	14,100
PORTSMOUTH CITY	7,261	7,292	6,914	6,795	6,803	6,839	6,876	6,907	7,040	6,990	6,907	5,985	5,730	5,485	5,503
SUFFOLK CITY	4,192	4,244	4,696	4,974	5,198	5,477	5,604	5,733	5,787	5,712	5,717	5,817	5,914	5,849	5,728
VIRGINIA BEACH CITY	35,984	37,114	30,982	31,402	31,633	32,181	32,033	31,657	31,107	30,831	30,355	28,652	28,857	28,027	27,731
PLANNING DISTRICT 21	33,203	33,803	33,717	33,860	34,090	34,650	34,538	34,186	33,670	33,947	34,098	33,784	33,334	32,713	32,084
JAMES CITY COUNTY	2,769	2,829	3,000	3,181	3,293	3,365	3,483	3,470	3,452	3,519	3,505	3,940	4,025	4,099	4,102
YORK COUNTY	3,936	4,002	4,568	4,808	4,922	5,017	4,930	4,869	4,750	4,623	4,465	4,793	4,986	5,003	4,898
HAMPTON CITY	10,507	10,640	10,952	10,727	10,660	10,790	10,593	10,346	10,181	10,345	10,046	9,446	9,459	9,212	8,917
NEWPORT NEWS CITY	13,646	13,975	12,876	12,824	12,894	13,189	13,287	13,249	13,050	13,209	13,877	13,149	12,437	11,955	11,781
POQUOSON CITY	938	941	869	888	891	900	881	862	822	787	753	941	953	926	881
WILLIAMSBURG CITY	1,407	1,416	1,452	1,432	1,430	1,389	1,364	1,390	1,415	1,464	1,452	1,515	1,474	1,518	1,505
PLANNING DISTRICT 22	2,895	2,895	3,354	3,423	3,436	3,515	3,446	3,421	3,332	3,201	3,146	3,075	2,472	2,442	2,363
ACCOMACK COUNTY	2,001	1,999	2,471	2,535	2,552	2,605	2,554	2,515	2,448	2,363	2,319	2,273	1,817	1,793	1,757
NORTHAMPTON COUNTY	894	896	883	888	884	910	892	906	884	838	827	802	655	649	606
PLANNING DISTRICT 23	115,542	117,978	112,175	112,716	113,673	115,727	115,613	115,009	114,040	114,348	113,500	109,855	109,156	106,507	104,942

DATA SOURCE: The Projections For 1998-1999 Are Projections of the Virginia State Data Center.
The Projections For 2000-2009 Are From The Modified Year 2000 Population By The National Center For Health Statistics.
The Projections For 2010-2012 Are From The Modified Year 2010 Population By The National Center For Health Statistics.

PLANNING DISTRICT 23, THE HAMPTON ROADS PLANNING DISTRICT, IS THE AGGREGATE OF PLANNING DISTRICTS 20 AND 21.

BASIC DEFINITIONS

Recorded Data These refer to vital events that occurred in Virginia regardless of the place of residence of the person experiencing the vital event, often referred to as Place of Occurrence data. Both Virginia and Out-of-State residents are included in the concept.

Residence Data These refer to the Virginia city or county where the mother resided for a birth, where the patient resided for an induced termination of pregnancy or a natural fetal death, or where the deceased resided for a death. The term includes the vital events of Virginia residents regardless of where the event occurred. Most of the methods of presentation in the Report refer to Virginia residents.

Ethnicity and Race Only two ethnic classes are recognized in the data, Hispanic and Non-Hispanic, where the term Hispanic refers to persons who can trace their ancestry in some degree to the peoples of the Iberian Peninsula and the nations of Portugal and Spain. The term Latino is also used for Hispanic. Thus an Hispanic may be of any race as a result of inter-racial unions in the history of the Americas.

Fifteen race codes are currently used in the Virginia vital statistics data. These are White, Black, American Indian, Ten Asian Groups, Other Races, and Unknown. The Asian group has been increased from the five, Chinese, Japanese, Hawaiian, Filipino, and Other Asian and Pacific Islander, to ten in recent years including Asian Indian, Korean, Vietnamese, Guamian, and Samoan.

Currently the race designation used for the pregnancy categories of births and both types of fetal deaths is that of the mother. For deaths, the race is that of the decedent at death. In the case of infant deaths, this may mean that the race of the child could be declared differently at birth and at death.

Live Births A live birth is defined as the complete expulsion or extraction of a product of human conception from its mother, irrespective of the duration of pregnancy, which, after such expulsion or extraction, breathes or shows any other evidence of life such as beating of the heart, pulsation of the umbilical cord, or definite movement of voluntary muscles, whether or not the umbilical cord has been cut or the placenta is attached. (Vital Statistics Laws of Virginia, Chapter 7, Section 32.1-249.7)

With the allowance of multi-race coding beginning half way through the 2012 data collection year, it should be noted that the proportion of vital events involving births has shifted away from the White race category toward Black and other non-White races.

Low Weight Live Births A low weight birth is defined as one in which the birth weight is less than 2,500 grams (5 pounds 8 ounces), regardless of gestation. A very low weight birth is one with a birth weight of less than 1,500 grams (3 pounds 5 ounces).

Non-Marital Births Non-Marital Births are those which occurred to women who were not married to the fathers of the children at any time during the preceding 10 months.

Non-Marital Natural Fetal Deaths/Induced Terminations Non-Marital Natural Fetal Deaths/Induced Terminations are those which occurred to women who were not married to the fathers at the time of the event.

Fetal Death means death prior to the complete expulsion or extraction from its mother of a product of human conception, regardless of the duration of the pregnancy; death is indicated by the fact that after such expulsion or extraction, the fetus does not breathe or show any other evidence of life, such as beating of the heart, pulsation of the umbilical cord, or definite movement of voluntary muscles. (Vital Statistics Laws of Virginia, Chapter 7, Section 32.1-249.2).

Induced Terminations of Pregnancy These are fetal deaths in which the pregnancy has been deliberately terminated with the purpose of producing a nonviable fetus. Molar and ectopic pregnancies are excluded.

Natural Fetal Deaths Formerly called miscarriages; these are fetal deaths that are not induced in order to produce a nonviable fetus. They are also referred to as spontaneous abortions, although they include the terminations of molar and ectopic pregnancies. The term includes the misnomer of still births.

Perinatal Deaths In this Report these are defined as the sum of natural fetal deaths of 28 or more weeks gestation and the deaths of infants under seven days of age. The concept focuses on the critical thirteen-week period at the end of a normal 40-week gestation as well as the first week of life of the newborn. It is used as a result of differing definitions of infant deaths in the world.

Total Infant Deaths These are deaths of children under one year of age, some of whom may have been born in the previous year.

Early Infant Deaths (not a standard term among the states) is the term used in this report to refer to infant deaths under one day of age. Hebdomadal Deaths are deaths under seven days of age, Neonatal Deaths are deaths under 28 days of age, and Postneonatal Deaths are deaths 28 days and over but under one year of age.

Total Deaths Total Deaths include Infant Deaths and Maternal Deaths. Induced Terminations and Natural Fetal Deaths are excluded.

Underlying Cause of Death This is the term by which deaths are classified and listed in the tables, to be distinguished from the immediate and other causes of death listed on the death certificate. It may be defined as (a) the disease or injury which initiated the train of morbid events leading directly to death, or (b) the circumstances of the accident or violence which produced the fatal injury.

Leading Causes of Death These are underlying causes of death considered rankable by the National Center for Health Statistics based on descending numbers of deaths listed for each cause. There are 50 of them in the basic 113-line cause of death list by the NCHS under the Tenth Revision of the International Classification of Diseases Code. There are 45 rankable causes of Natural Fetal Deaths in a suggested 124-line list and 71 rankable causes of Infant Deaths in a suggested 130-line list.

Population Projections The population projections in this Appendix are from the National Center for Health Statistics with the approval of the U.S. Bureau of the Census for the four basic races of White, Black, Asian, and Native American by age, race, and sex for the aggregate State.

Central Tendency of the Data The median is the measure of central tendency generally used in the tables of this Report. It is a positional measure, defined as the value of the observation that divides the distribution of the data into two equal parts, such that 50 percent of the observations are equal to or less than the median and 50 percent equal to or greater than it. It does not indicate the scatter or symmetry of the observed observations around it.

Age-adjusted Death Rates – Age-adjusted death rates are weighted averages of age-specific deaths rates. The weights are the proportion of persons in corresponding age groups based on a standard million population. In this report the standard million US population for the year 2000 is used. The advantage of age-adjusted rates for total deaths compared with unadjusted rates is that they allow for comparisons across jurisdictional, ethnic, and race/sex groups.

Rates Calculations A rate results from the division of one number by another, with the result often multiplied by a multiple of l0 to position one or more digits to the left of the decimal point. The two numbers may be in different units of measurement, as in miles per hour or income per capita. When the two numbers involved are in the same units of measurement, the result may be called a ratio, a relative number, or a pure number. The common unit of measurement has dropped out in the division.

Multiplying by a multiple of 10 yields a result of per 10, per 100, per 1,000, per 10,000, per 100,000, or per 1,000,000. The calculation is simplified by padding the numerator counts with the appropriate number of zeroes before performing the division. The crude birth rate and the unadjusted death rate are stated per 1,000 population. The death rate from a specific cause of death are stated per 100,000 population. The infant death rate is expressed

per 1,000 live births and the maternal death rate per 100,000 live births. When the multiple is 100, the result is called a percentage.

In all of this, it is essential to know the nature of the denominator or divisor, or the base number with which the other number (the numerator) is being compared. Any chart, table of numbers, or narrative calculation should thus clearly indicate the base number with which the comparison is being made. A further caution is to understand that when a set of numbers is being compared with their total that an increase in one of the relatives must be accompanied by a decrease in one or more of the others.

Rates, ratios, and percentages may be compared with each other, but doing so is with danger. In an increasing ratio of the birth rates of two age groups, it may be that the birth rates of both have fallen, with the denominator group rate falling faster than the numerator group rate.

There is also the problem of large variability in small numbers, in which small absolute increases can generate large relative changes. An increase from 2 to 4 is a 100 percent increase, while an increase of 25,000 from 50,000 to 75,000 is only a 50 percent increase. Rates calculated for small jurisdictions or population groups are subject to wide fluctuations or variance.

The percentages and rates may be calculated over different age, race, sex, and other groups. An age-specific rate may be calculated for each age group in a breakdown of all ages. The same is true for race, sex, and other groups. When the groups are reduced in number, the resulting rate will likely be softened.

There are two basic approaches to total pregnancies data and their three components of live births, induced terminations, and natural fetal deaths. The first uses the total projected population, which may be across all ages and include both male and female, or be age or group-specific. The other approach is the fertility rate approach in which the ages 15-44 female population is used as the denominator, even though the numerator may be the total of the events across all ages of the mothers or patients. Both may be expressed per 1,000 or per 100,000 population.

Unadjusted death rates for any group use the total population of the group as the denominator value, with the rate expressed per 1,000, or per 100,000 for the younger age groups of teenagers. Death rates for specific causes of death are per 100,000 population.