



**COMMONWEALTH of VIRGINIA
DEPARTMENT OF HEALTH
DIVISION OF SHELLFISH SANITATION**

*Marissa J. Levine, MD, MPH, FAAFP
State Health Commissioner*

*109 Governor Street, 6th Floor
P.O. Box 2448
Richmond, Virginia 23218*

*Ph: 804-864-7487
Fax: 804-864-7481*

**NOTICE AND DESCRIPTION OF SHELLFISH AREA CONDEMNATION
NUMBER 010-105, LITTLE WICOMICO RIVER**

EFFECTIVE 27 JUNE 2017

Pursuant to Title 28.2, Chapter 8, §§28.2-803 through 28.2-808, §32.1-20, and §2.2-4002, B.16 of the Code of Virginia:


1. The “Notice and Description of Shellfish Area Condemnation Number 010-105, Little Wicomico River,” effective 14 June 2016, is cancelled effective 27 June 2017.
2. Condemned Shellfish Area Number 010-105, shown as Sections A through K, is hereby established effective 27 June 2017. It shall be unlawful for any person, firm, or corporation to take shellfish from these areas for any purpose, except by permit granted by the Marine Resources Commission, as provided in §28.2-810 of the Code of Virginia. The boundaries of these areas are shown on the maps titled “Little Wicomico River, Condemned Shellfish Area Number 010-105, 27 June 2017” which is part of this notice.
3. Seasonally Condemned Shellfish Area Number 010-105, shown as Sections M1 through M4, is hereby established effective 27 June 2017, and shall remain in force annually thereafter for the period beginning the first day of April through the last day of October until rescinded. It shall be unlawful for any person, firm or corporation to take shellfish from these areas during such period for any purpose, except by permit granted by the Marine Resources Commission, as provided in § 28.2-810 of the Code of Virginia. The boundaries of these areas are shown on the maps titled “Little Wicomico River, Condemned Shellfish Area Number 010-105 27 June 2017” which is part of this notice.
4. Seasonally Condemned Shellfish Number 010-105, shown as Sections S11 through S13, is hereby established effective 27 June 2017, and shall remain in force annually thereafter for the period beginning the first day of April through the last day of October until rescinded. It shall be unlawful for any person, firm or corporation to take shellfish from these areas during such period for any purpose, except by permit granted by the Marine Resources Commission, as provided in §28.2-810 of the Code of Virginia. The boundaries of these areas are shown on the maps titled “Little Wicomico River, Condemned Shellfish Number 010-105, 27 June 2017” which is part of this notice.
5. The Department of Health will receive, consider and respond to petitions by any interested person at any time with respect to reconsideration or revision of this order.

BOUNDARIES OF CONDEMNED AREA NUMBER 010-105

- A. The condemned area shall include that portion of the Little Wicomico River and its tributaries upstream of a line drawn between latitude / longitude map coordinate (37°54'27.6",-76°18'44.7") and map coordinate (37°54'32.6",-76°18'39.0").
- B. The condemned area shall include that portion of the western branch of Bridge Creek and its tributaries upstream of a line drawn between latitude / longitude map coordinate (37°52'34.2",-76°16'50.6") and map coordinate (37°52'33.6",-76°16'46.5").
- C. The condemned area shall include all of Sloop Creek and its tributaries upstream of a line drawn between latitude / longitude map coordinate (37°53'24.2",-76°17'53.8") and map coordinate (37°53'23.0",-76°17'53.6").
- D. The condemned area shall include that portion of the eastern branch of Bridge Creek and its tributaries upstream of a line drawn between latitude / longitude map coordinate (37°52'29.1",-76°16'08.3") and map coordinate (37°52'28.1",-76°16'06.6").
- E. The condemned area shall include all of Spences Creek and its tributaries upstream of a line drawn between latitude / longitude map coordinate (37°53'59.4",-76°17'54.3") and map coordinate (37°53'57.2",-76°17'53.7").
- F. The condemned area shall include all of Spring Cove and its tributaries upstream of a line drawn between latitude / longitude map coordinate (37°54'17.0",-76°18'19.5") and map coordinate (37°54'15.9",-76°18'16.6").
- G. The condemned area shall include that portion of Cod Creek and its tributaries upstream of a line drawn between latitude / longitude map coordinate (37°53'15.2",-76°17'40.6") and map coordinate (37°53'14.8",-76°17'38.6").
- H. The condemned area shall include all of Willis Creek and its tributaries upstream of a line drawn between latitude / longitude map coordinate (37°53'57.1",-76°18'24.2") and map coordinate (37°53'54.5",-76°18'23.7").
- I. The condemned area shall include that portion of the western branch of Bridge Creek upstream of a line drawn between latitude / longitude map coordinate (37°52'38.1",-76°16'52.8") and map coordinate (37°52'35.8",-76°16'52.5").
- J. The condemned area shall include that portion of the eastern branch of Bridge Creek upstream of a line drawn between latitude / longitude map coordinate (37°52'22.6",-76°16'27.0") and map coordinate (37°52'22.9",-76°16'23.9").
- K. The condemned area shall include that portion of the eastern branch of Bridge Creek upstream of a line drawn between latitude / longitude map coordinate (37°52'35.5",-76°16'01.5") and map coordinate (37°52'33.1",-76°16'00.9").
- M1. The seasonally condemned area shall include that portion of Slough Creek upstream of a line drawn between latitude / longitude map coordinate (37°53'08.4",-76°15'14.2") and map coordinate (37°53'08.2",-76°14'52.2").


- M2. The seasonally condemned area shall include that portion of the Little Wicomico River inland of a line drawn between latitude / longitude map coordinate (37°53'21.7", -76°17'15.0") and map coordinate (37°53'16.5", -76°17'02.1").
- M3. The seasonally condemned area shall include that portion of the Little Wicomico River inland of a line drawn between latitude / longitude map coordinate (37°53'37.2", -76°17'43.5"), map coordinate (37°53'29.9", -76°17'42.1") and map coordinate (37°53'24.2", -76°17'22.7").
- M4. The seasonally condemned area shall include that portion of the Little Wicomico River inland of a line drawn between latitude / longitude map coordinate (37°53'54.8", -76°18'12.3"), map coordinate (37°53'53.9", -76°18'15.5"), map coordinate (37°53'50.5", -76°18'13.1"), map coordinate (37°53'51.9", -76°18'05.4") and map coordinate (37°53'57.3", -76°18'02.5").
- S11. The seasonally area shall include that portion of the Little Wicomico River and its tributaries upstream of a line drawn between latitude / longitude map coordinate (37°53'52.9", -76°18'18.8"), map coordinate (37°53'53.9", -76°18'15.5") and map coordinate (37°53'54.8", -76°18'12.3"); but excluding the areas defined as Sections A, F and H.
- S12. The seasonally condemned area shall include that portion of the western branch of Bridge Creek upstream of a line drawn from latitude / longitude map coordinate (37°52'43.1", -76°16'41.5") and map coordinate (37°52'38.8", -76°16'38.3"); but excluding the areas defined as Sections B and I.
- S13. The seasonally condemned area shall include that portion of the eastern branch of Bridge Creek upstream of a line drawn from latitude / longitude map coordinate (37°52'36.8", -76°16'24.6") and map coordinate (37°52'38.4", -76°16'18.3"); but excluding the areas defined as Sections D, J and K.

Recommended by:



Director, Division of Shellfish Sanitation

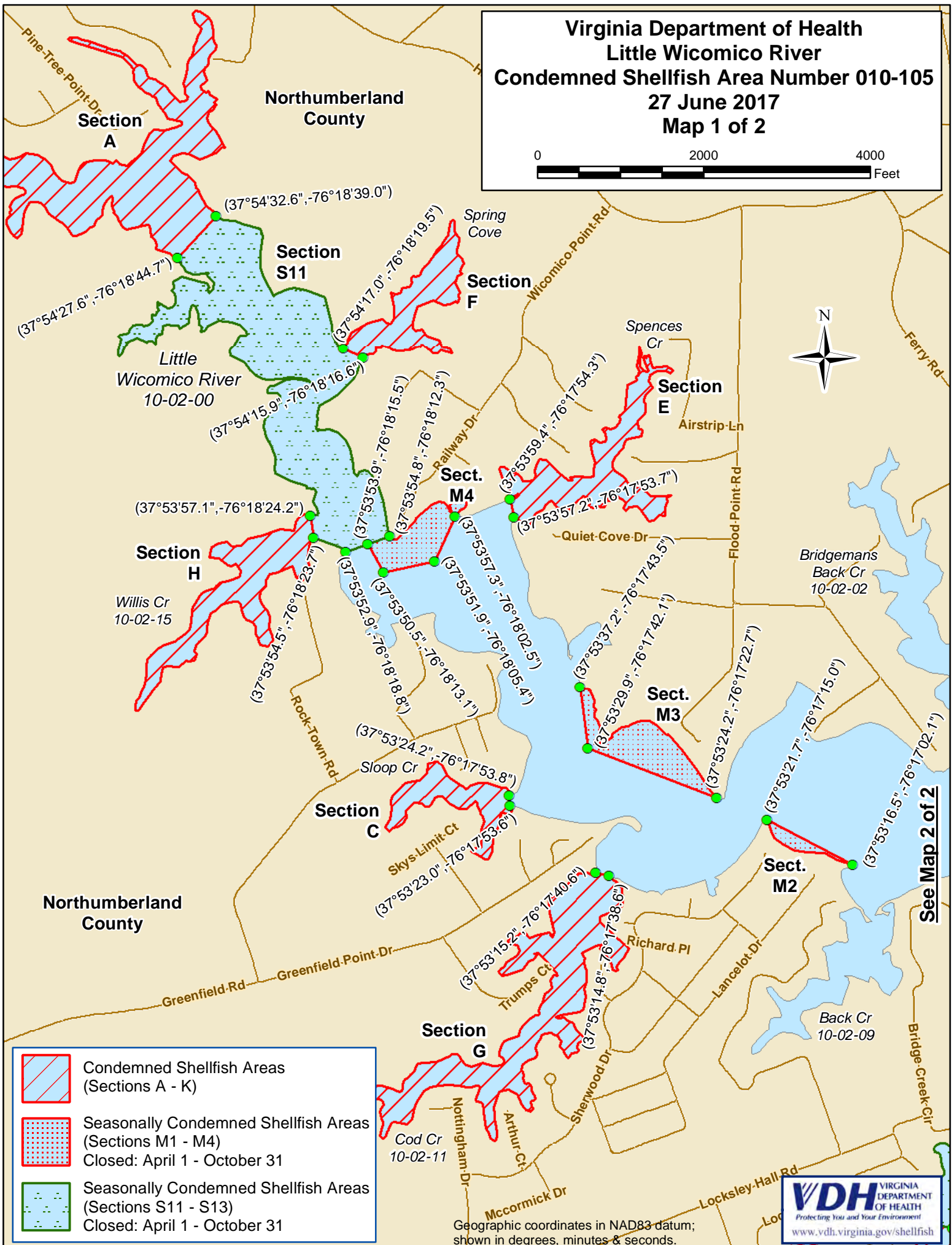

Ordered by:






State Health Commissioner

Date 6/17/17

**Virginia Department of Health
Little Wicomico River
Condemned Shellfish Area Number 010-105
27 June 2017
Map 1 of 2**




-  Condemned Shellfish Areas (Sections A - K)
-  Seasonally Condemned Shellfish Areas (Sections M1 - M4)
Closed: April 1 - October 31
-  Seasonally Condemned Shellfish Areas (Sections S11 - S13)
Closed: April 1 - October 31




See Map 2 of 2

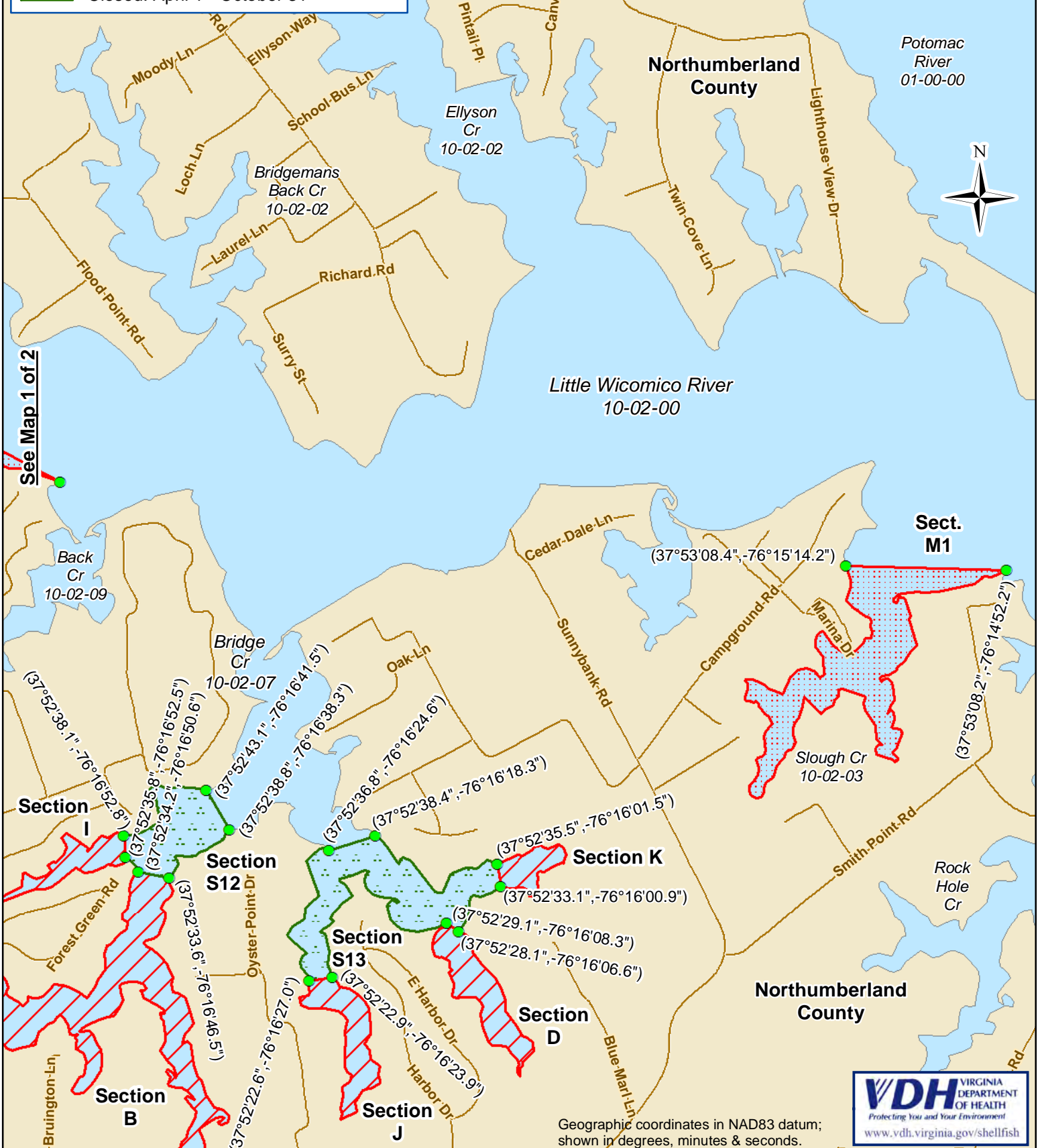
Geographic coordinates in NAD83 datum; shown in degrees, minutes & seconds.



**Virginia Department of Health
Little Wicomico River
Condemned Shellfish Area Number 010-105
27 June 2017
Map 2 of 2**



-  Condemned Shellfish Areas (Sections A - K)
-  Seasonally Condemned Shellfish Areas (Sections M1 - M4)
Closed: April 1 - October 31
-  Seasonally Condemned Shellfish Areas (Sections S11 - S13)
Closed: April 1 - October 31



See Map 1 of 2



Geographic coordinates in NAD83 datum; shown in degrees, minutes & seconds.