



**COMMONWEALTH of VIRGINIA
DEPARTMENT OF HEALTH
DIVISION OF SHELLFISH SANITATION**

*Marissa J. Levine, MD, MPH, FAAFP
State Health Commissioner*

*109 Governor Street, 6th Floor
P.O. Box 2448
Richmond, Virginia 23218*

*Ph: 804-864-7487
Fax: 804-864-7481*

**NOTICE AND DESCRIPTION OF SHELLFISH AREA CONDEMNATION
NUMBER 021-187, WHITEHOUSE CREEK AND VICINITY**

EFFECTIVE 16 NOVEMBER 2017

Pursuant to Title 28.2, Chapter 8, §§ 28.2-803 through 28.2-808, § 32.1-20, and § 2.2-4002, B.16 of the Code of Virginia:

1. The “Notice and Description of Shellfish Area Condemnation Number 021-187, Whitehouse Creek and Vicinity,” effective 16 November 2016, is cancelled effective 16 November 2017.
2. Condemned Shellfish Area Number 021-187, shown as Sections A and B, is hereby established effective 16 November 2017. It shall be unlawful for any person, firm, or corporation to take shellfish from these areas for any purpose, except by permit granted by the Marine Resources Commission, as provided in § 28.2-810 of the Code of Virginia. The boundaries of these areas are shown on the map titled “Whitehouse Creek and Vicinity, Condemned Shellfish Area Number 021-187, effective 16 November 2017” which is part of this notice.
3. Seasonally Condemned Shellfish Area Number 021-187, shown as Sections S52 through S54, is hereby established effective 1 April 2018, and shall remain in force annually thereafter for the period beginning the first day of April through the last day of October until rescinded. It shall be unlawful for any person, firm, or corporation to take shellfish from this area during such period for any purpose, except by permit granted by the Marine Resources Commission, as provided in § 28.2-810 of the Code of Virginia. The boundaries of this area are shown on the map titled “Whitehouse Creek and Vicinity, Condemned Shellfish Area Number 021-187, 16 November 2017” which is a part of this notice.
4. The Department of Health will receive, consider and respond to petitions by any interested person at any time with respect to reconsideration or revision of this order.


BOUNDARIES OF CONDEMNED AREA NUMBER 021-187

- A. The condemned area shall include that portion of Whitehouse Creek and its tributaries lying upstream of a line drawn from latitude / longitude map coordinate (37°39'12.1", -76°30'45.8") to map coordinate (37°39'13.4", -76°30'40.9").

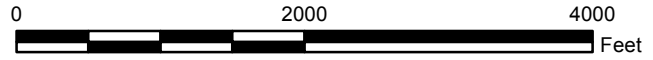
- B. The condemned area shall include that portion of Millenbeck Prong of Whitehouse Creek lying upstream of a line drawn from latitude/longitude map coordinate (37°39'37.3", -76°30'05.6") to map coordinate (37°39'39.2", -76°30'02.9").
- S52. The seasonally condemned area shall include all of the unnamed tributary of Whitehouse Creek lying upstream of a line drawn from latitude/longitude map coordinate (37°39'13.9", -76°30'36.8") to map coordinate (37°39'14.7", -76°30'33.3").
- S53. The seasonally condemned area shall include that portion of Ewells Prong of Whitehouse Creek lying upstream of a line drawn from latitude/longitude map coordinate (37°39'40.2", -76°30'19.1") to map coordinate (37°39'42.6", -76°30'16.4").
- S54. The seasonally condemned area shall include that portion of Town Creek and its tributaries lying upstream of a line drawn from latitude / longitude map coordinate (37°40'19.6", -76°29'08.9") to map coordinate (37°40'29.1", -76°28'59.6").

Recommended by: 
Director, Division of Shellfish Sanitation


Ordered by:  11-2-17
State Health Commissioner Date




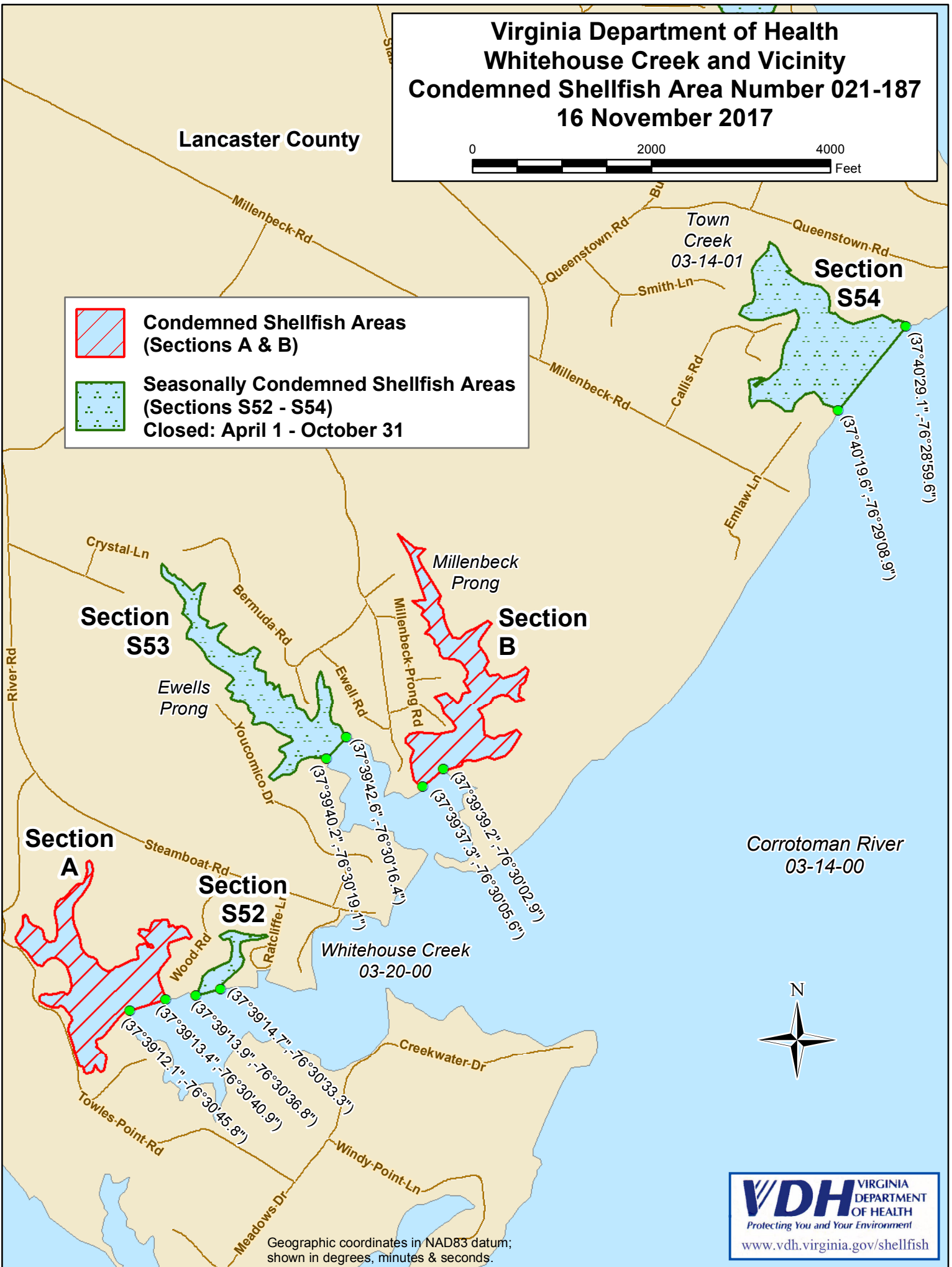
**Virginia Department of Health
Whitehouse Creek and Vicinity
Condemned Shellfish Area Number 021-187
16 November 2017**



Lancaster County

 **Condemned Shellfish Areas (Sections A & B)**

 **Seasonally Condemned Shellfish Areas (Sections S52 - S54)**
Closed: April 1 - October 31



Corrotoman River
03-14-00

Whitehouse Creek
03-20-00



Geographic coordinates in NAD83 datum;
shown in degrees, minutes & seconds.