



COMMONWEALTH of VIRGINIA
DEPARTMENT OF HEALTH
DIVISION OF SHELLFISH SANITATION

Marissa J. Levine, MD, MPH, FAAFP
State Health Commissioner

109 Governor Street, 6th Floor
P.O. Box 2448
Richmond, Virginia 23218

Ph: 804-864-7487
Fax: 804-864-7481

**NOTICE AND DESCRIPTION OF SHELLFISH AREA CONDEMNATION
NUMBER 034-126, WILTON AND COBBS CREEKS**

EFFECTIVE 15 DECEMBER 2017

Pursuant to Title 28.2, Chapter 8, §§ 28.2-803 through 28.2-808, § 32.1-20, and § 2.2-4002, B.16 of the Code of Virginia:

1. The "Notice and Description of Shellfish Area Condemnation Number 034-126, Wilton and Cobbs Creeks," effective 12 November 2014, is cancelled effective 15 December 2017.
2. Condemned Shellfish Area Number 034-126, shown as Sections A and B, is hereby established effective 15 December 2017. It shall be unlawful for any person, firm, or corporation to take shellfish from these areas for any purpose, except by permit granted by the Marine Resources Commission, as provided in § 28.2-810 of the Code of Virginia. The boundaries of these areas are shown on the map titled "Wilton and Cobbs Creeks, Condemned Shellfish Area Number 034-126, 15 December 2017" which is a part of this notice.
3. Seasonally Condemned Shellfish Number 034-126, shown as Sections S70 through S72, is hereby established effective 1 April 2018, and shall remain in force annually thereafter for the period beginning the first day of April through the last day of October until rescinded. It shall be unlawful for any person, firm or corporation to take shellfish from these areas during such period for any purpose, except by permit granted by the Marine Resources Commission, as provided in § 28.2-810 of the Code of Virginia. The boundaries of these areas are shown on the map titled "Wilton and Cobbs Creeks, Condemned Shellfish Area Number 034-126, 15 December 2017" which is part of this notice.
4. The Department of Health will receive, consider and respond to petitions by any interested person at any time with respect to reconsideration or revision of this order.

BOUNDARIES OF CONDEMNED AREA NUMBER 034-126


- A. The condemned area shall include that portion of Wilton Creek and its tributaries upstream of a line drawn between latitude / longitude map coordinate (37°31'14.2", -76°25'01.9") and map coordinate (37°31'15.6", -76°24'55.8").



Protecting You and Your Environment
www.vdh.virginia.gov/shellfish

- B. The condemned area shall include that portion of Cobbs Creek upstream of a line drawn between latitude / longitude map coordinate (37°31'28.5",-76°24'05.7") and map coordinate (37°31'31.6",-76°24'01.3").
- S70. The seasonally condemned area shall include that portion of Cobbs Creek upstream of a line drawn between latitude / longitude map coordinate (37°31'37.8",-76°24'11.2") and map coordinate (37°31'36.0",-76°24'07.8"); but excludes the area defined as Section B.
- S71. The seasonally condemned area shall include all of the unnamed tributary of Wilton Creek upstream of a line drawn between latitude / longitude map coordinate (37°31'03.9",-76°25'01.6") and map coordinate (37°31'02.8",-76°24'59.5").
- S72. The seasonally condemned area shall include all of the unnamed tributary of Wilton Creek upstream of a line drawn between latitude / longitude map coordinate (37°31'10.8",-76°25'06.1") and map coordinate (37°31'09.6",-76°25'06.1").

Recommended by:



Director, Division of Shellfish Sanitation

Ordered by:

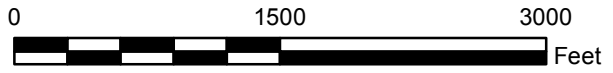




State Health Commissioner

12/1/17

Date

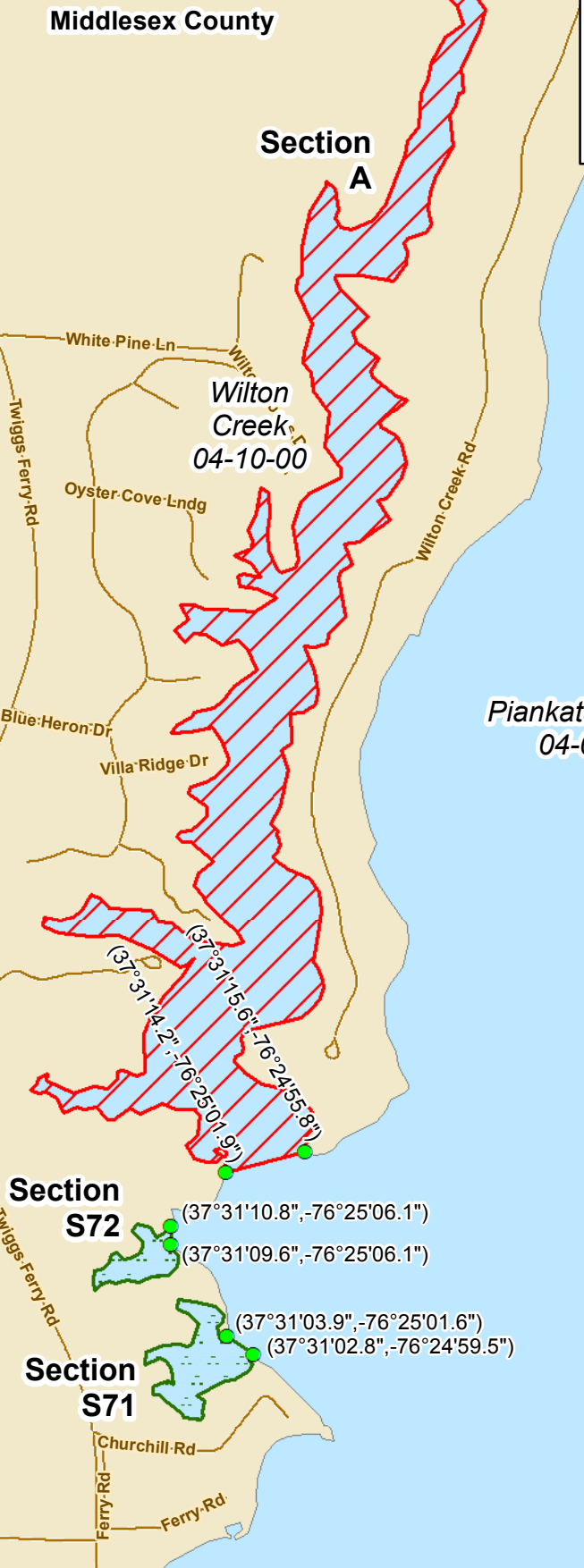
Virginia Department of Health Wilton and Cobbs Creeks Condemned Shellfish Area Number 034-126 15 December 2017



-  Condemned Shellfish Areas (Sections A & B)
-  Seasonally Condemned Shellfish Areas (Sections S70 - S72)
Closed: April 1 - October 31

Piankatank River
04-00-00

Section
S70



Section S72
(37°31'10.8", -76°25'06.1")
(37°31'09.6", -76°25'06.1")

Section S71
(37°31'03.9", -76°25'01.6")
(37°31'02.8", -76°24'59.5")

Section B
(37°31'37.8", -76°24'11.2")
(37°31'36.0", -76°24'07.8")
(37°31'31.6", -76°24'01.3")
(37°31'28.5", -76°24'05.7")

Cobbs Creek
04-07-00

Mathews County

Geographic coordinates in NAD83 datum;
shown in degrees, minutes & seconds.

