



**COMMONWEALTH of VIRGINIA
DEPARTMENT OF HEALTH
DIVISION OF SHELLFISH SANITATION**

Marissa J. Levine, MD, MPH, FAAFP
State Health Commissioner

*109 Governor Street, 6th Floor
P.O. Box 2448
Richmond, Virginia 23218*

*Ph: 804-864-7487
Fax: 804-864-7481*

**NOTICE AND DESCRIPTION OF SHELLFISH AREA CONDEMNATION
NUMBER 041-005, PUT IN CREEK**

EFFECTIVE 2 OCTOBER 2017

Pursuant to Title 28.2, Chapter 8, §§ 28.2-803 through 28.2-808, § 32.1-20, and § 2.2-4002, B.16 of the Code of Virginia:

1. The "Notice and Description of Shellfish Area Condemnation Number 041-005, Put In Creek," effective 29 September 2015, is cancelled effective 2 October 2017.
2. Condemned Shellfish Area Number 041-005, shown as Section A, is hereby established effective 2 October 2017. It shall be unlawful for any person, firm, or corporation to take shellfish from this area for any purpose, except by permit granted by the Marine Resources Commission, as provided in § 28.2-810 of the Code of Virginia. The boundaries of this area are shown on the map titled "Put In Creek, Condemned Shellfish Number 041-005, 2 October 2017" which is part of this notice.
3. Seasonally Condemned Shellfish Number 041-005, shown as Sections S44 and S45, is hereby established effective 2 October 2017, and shall remain in force annually thereafter for the period beginning the first day of April through the last day of October until rescinded. It shall be unlawful for any person, firm or corporation to take shellfish from these areas during such period for any purpose, except by permit granted by the Marine Resources Commission, as provided in § 28.2-810 of the Code of Virginia. The boundaries of these areas are shown on the map titled "Put In Creek, Condemned Shellfish Area Number 041-005, 2 October 2017" which is part of this notice.
4. The Department of Health will receive, consider and respond to petitions by any interested person at any time with respect to reconsideration or revision of this order.

BOUNDARIES OF CONDEMNED AREA NUMBER 041-005

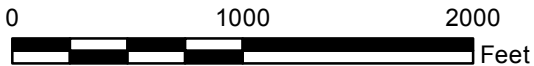
- A. The condemned area shall include that portion of Put In Creek and its tributaries upstream of a line drawn between latitude / longitude map coordinate (37°25'11.7", -76°19'58.6") and map coordinate (37°25'09.8", -76°19'52.4").
- S44. The seasonally condemned area shall include all of the unnamed tributary of Put In Creek upstream of a line drawn between latitude/longitude map coordinate (37°25'00.8", -76°20'19.3") and map coordinate (37°25'03.7", -76°20'16.7").



S45. The seasonally condemned area shall include that portion of Put In Creek and its tributaries upstream of a line drawn between latitude / longitude map coordinate (37°25'03.1",-76°20'12.6") and map coordinate (37°25'00.3",-76°20'08.1"); but excluding area defined as Section A.

Recommended by: 
Director, Division of Shellfish Sanitation

Ordered by:  for Dr. Levine 9-18-17
State Health Commissioner Date

**Virginia Department of Health
Put In Creek
Condemned Shellfish Area Number 041-005
2 October 2017**



-  Condemned Shellfish Area (Section A)
-  Seasonally Condemned Shellfish Areas (Sections S44 & S45)
Closed: April 1 - October 31

