



**COMMONWEALTH of VIRGINIA  
DEPARTMENT OF HEALTH  
DIVISION OF SHELLFISH SANITATION**

*Marissa J. Levine, MD, MPH, FAAFP  
State Health Commissioner*

*109 Governor Street, 6<sup>th</sup> Floor  
P.O. Box 2448  
Richmond, Virginia 23218*

*Ph: 804-864-7487  
Fax: 804-864-7481*

**NOTICE AND DESCRIPTION OF SHELLFISH AREA CONDEMNATION  
NUMBER 047-003, TIMBERNECK CREEK**

**EFFECTIVE 25 JULY 2017**

Pursuant to Title 28.2, Chapter 8, §§ 28.2-803 through 28.2-808, § 32.1-20, and § 2.2-4002, B.16 of the Code of Virginia.

1. The “Notice and Description of Shellfish Area Condemnation Number 047-003, Timberneck Creek,” effective 22 July 2016, is cancelled effective 25 July 2017.
2. Condemned Shellfish Area Number 047-003, shown as Section A, is hereby established effective 25 July 2017. It shall be unlawful for any person, firm, or corporation to take shellfish from this area for any purpose, except by permit granted by the Marine Resources Commission, as provided in § 28.2-810 of the Code of Virginia. The boundaries of this area are shown on the map titled “Timberneck Creek, Condemned Shellfish Area Number 047-003, 25 July 2017” which is part of this notice.
3. Seasonally Condemned Shellfish Number 047-003, shown as Section S16, is hereby established effective 25 July 2017, and shall remain in force annually thereafter for the period beginning the first day of April through the last day of October until rescinded. It shall be unlawful for any person, firm or corporation to take shellfish from this area during such period for any purpose, except by permit granted by the Marine Resources Commission, as provided in § 28.2-810 of the Code of Virginia. The boundaries of this area are shown on the map titled “Timberneck Creek, Condemned Shellfish Area Number 047-003, 25 July 2017” which is part of this notice.
4. The Department of Health will receive, consider and respond to petitions by any interested person at any time with respect to reconsideration or revision of this order.

**BOUNDARIES OF CONDEMNED AREA NUMBER 047-003**

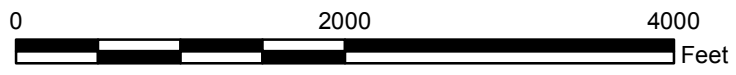
- A. The condemned area shall include that portion of Timberneck Creek and its tributaries upstream of a line from latitude / longitude map coordinate (37°17'52.7",-76°32'01.0") to map coordinate (37°17'52.2",-76°31'55.0").



S16. The seasonally condemned area shall include that portion of Timberneck Creek and its tributaries upstream of a line from latitude / longitude map (37°17'31.5",-76°32'10.6") to map coordinate (37°17'31.1",-76°32'00.3"); but excluding the area defined as Section A.

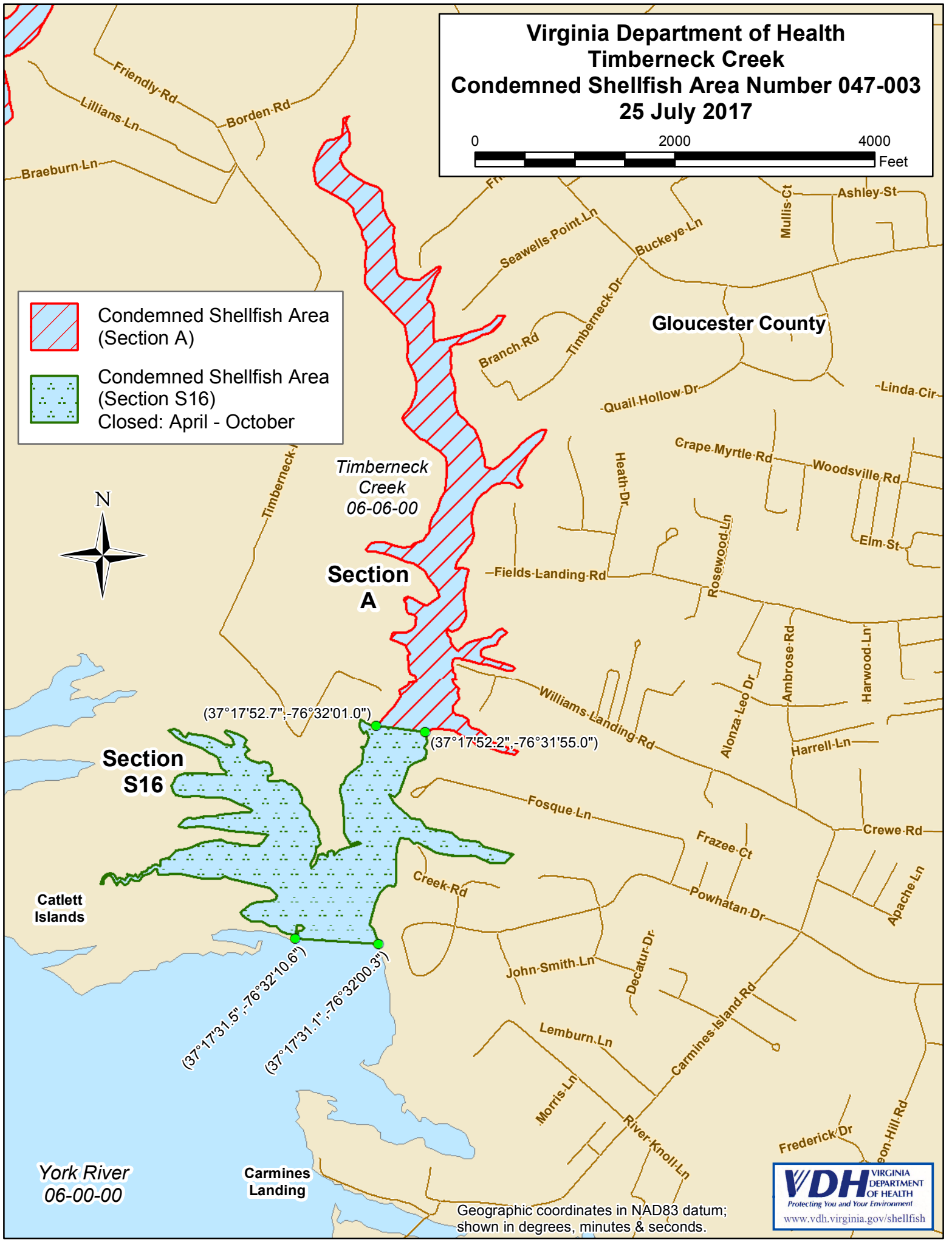
Recommended by: B. Keith Shles  
Director, Division of Shellfish Sanitation

Ordered by: Mary J. Linn MD MPH 7/12/17  
State Health Commissioner Date

**Virginia Department of Health  
 Timberneck Creek  
 Condemned Shellfish Area Number 047-003  
 25 July 2017**



-  Condemned Shellfish Area (Section A)
-  Condemned Shellfish Area (Section S16)  
Closed: April - October



Timberneck Creek  
06-06-00

**Section A**

**Section S16**

Catlett Islands

York River  
06-00-00

Carmines Landing

Geographic coordinates in NAD83 datum; shown in degrees, minutes & seconds.

