



**COMMONWEALTH of VIRGINIA
DEPARTMENT OF HEALTH
DIVISION OF SHELLFISH SANITATION**

*109 Governor Street, 6th Floor
P.O. Box 2448
Richmond, Virginia 23218*

*Ph: 804-864-7487
Fax: 804-864-7481*

**NOTICE AND DESCRIPTION OF SHELLFISH AREA CONDEMNATION
NUMBER 047-078, ABERDEEN, CARTER AND CEDARBUSH CREEKS**

EFFECTIVE 15 AUGUST 2018


Pursuant to Title 28.2, Chapter 8, §§ 28.2-803 through 28.2-808, § 32.1-20, and § 2.2-4002, B.16 of the Code of Virginia.


1. The "Notice and Description of Shellfish Area Condemnation Number 047-078, Aberdeen, Carter and Cedarbush Creeks," effective 4 August 2015, is cancelled effective 15 August 2018.
2. Condemned Shellfish Area Number 047-078, shown as Sections A through E, is established effective 15 August 2018. It shall be unlawful for any person, firm, or corporation to take shellfish from these areas for any purpose, except by permit granted by the Marine Resources Commission, as provided in § 28.2-810 of the Code of Virginia. The boundaries of these areas are shown on the map titled "Aberdeen, Carter and Cedarbush Creeks, Condemned Shellfish Area Number 047-078, 15 August 2018" which is part of this notice.
3. Seasonally Condemned Shellfish Number 047-078, shown as Sections S17, S18 and S15, is hereby established effective 15 August 2018, and shall remain in force annually thereafter for the period beginning the first day of April through the last day of October until rescinded. It shall be unlawful for any person, firm or corporation to take shellfish from these areas during such period for any purpose, except by permit granted by the Marine Resources Commission, as provided in § 28.2-810 of the Code of Virginia. The boundaries of these areas are shown on the map titled "Aberdeen, Carter and Cedarbush Creeks, Condemned Shellfish Area Number 047-078, 15 August 2018" which is part of this notice.
4. The Department of Health will receive, consider and respond to petitions by any interested person at any time with respect to reconsideration or revision of this order.

BOUNDARIES OF CONDEMNED AREA NUMBER 047-078

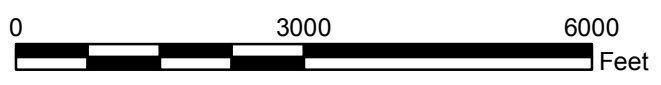
- A. The condemned area shall include that portion of Aberdeen Creek and its tributaries upstream of a line drawn between latitude/longitude map coordinate (37°20'29.6", -76°35'39.3") and map coordinate (37°20'30.1", -76°35'31.7").

- B. The condemned area shall include that portion of Carter Creek and its tributaries upstream of a line drawn from latitude/longitude map coordinate (37°19'38.2", -76°34'28.5") to map coordinate (37°19'34.6", -76°34'19.9").
- C. The condemned area shall include that portion of Cedarbush Creek and its tributaries upstream of a line drawn from latitude/longitude map coordinate (37°18'41.8", -76°33'09.9") to map coordinate (37°18'39.4", -76°33'05.5").
- D. The condemned area shall include all of the unnamed tributary of Cedarbush Creek upstream of a line drawn from latitude/longitude map coordinate (37°18'47.6", -76°33'42.2") to map coordinate (37°18'44.8", -76°33'34.3").
- E. The condemned area shall include all of the unnamed tributary of Aberdeen Creek upstream of a line drawn between latitude/longitude map coordinate (37°20'16.8", -76°35'26.5") and map coordinate (37°20'17.1", -76°35'25.9").
- S17. The seasonally condemned area shall include that portion of Carter Creek and its tributaries upstream of a line drawn from latitude/longitude map coordinate (37°19'13.1", -76°34'33.9") to map coordinate (37°19'21.7", -76°34'23.1"); but excludes the area defined as Section B.
- S18. The seasonally condemned area shall include that portion of Aberdeen Creek upstream of a line drawn between latitude/longitude map coordinate (37°20'19.8", -76°35'39.8") and map coordinate (37°20'06.1", -76°35'31.6"); but excludes the areas defined as Sections A and E.
- S15. The seasonally condemned area shall include that portion of Cedarbush Creek and its tributaries upstream of a line drawn from latitude/longitude map coordinate (37°18'40.0", -76°33'23.8") to map coordinate (37°18'34.5", -76°33'20.2"); but excludes the area defined as Section C.

Recommended by: 
Director, Division of Shellfish Sanitation

Ordered by:  8/2/18
State Health Commissioner Date

**Virginia Department of Health
Aberdeen, Carter and Cedarbush Creeks
Condemned Shellfish Area Number 047-078
15 August 2018**





Aberdeen
Creek
06-14-00

Carter
Creek
06-15-00

Cedarbush
Creek
06-10-00

York River
06-00-00

Blundering
Point

-  Condemned Shellfish Areas
(Sections A - E)
-  Seasonally Condemned Shellfish Areas
(Sections S15, S17, & S18)
Closed: April 1 - October 31

Section A
(37°20'30.1", -76°35'31.7")
Section S18
(37°20'17.1", -76°35'25.9")
(37°20'16.8", -76°35'26.5")
Section E
(37°20'29.6", -76°35'39.3")
(37°20'19.8", -76°35'39.8")
(37°20'06.1", -76°35'31.6")

Section B
(37°19'38.2", -76°34'28.5")
Section S17
(37°19'34.6", -76°34'19.9")
(37°19'21.7", -76°34'23.1")
(37°19'13.1", -76°34'33.9")

Section D
(37°18'47.6", -76°33'42.2")
(37°18'44.8", -76°33'34.3")
(37°18'40.0", -76°33'23.8")
(37°18'34.5", -76°33'20.2")
Section C
(37°18'41.8", -76°33'09.9")
Section S15
(37°18'39.4", -76°33'05.5")