



**COMMONWEALTH of VIRGINIA
DEPARTMENT OF HEALTH
DIVISION OF SHELLFISH SANITATION**

*Marissa J. Levine, MD, MPH, FAAFP
State Health Commissioner*

*109 Governor Street, 6th Floor
P.O. Box 2448
Richmond, Virginia 23218*

*Ph: 804-864-7487
Fax: 804-864-7481*

**NOTICE AND DESCRIPTION OF SHELLFISH AREA CONDEMNATION
NUMBER 051-035, QUEEN, KING AND FELGATES CREEKS**

EFFECTIVE 25 JULY 2017

Pursuant to Title 28.2, Chapter 8, §§ 28.2-803 through 28.2-808, § 32.1-20, and § 2.2-4002, B.16 of the Code of Virginia:


1. The "Notice and Description of Shellfish Area Condemnation Number 051-035, Queen, King and Felgates Creek," effective 16 July 2010, is cancelled effective 25 July 2017.
2. Condemned Shellfish Area Number 051-035, shown as Sections A through D, is established, effective 25 July 2017. It shall be unlawful for any person, firm, or corporation to take shellfish from these areas for any purpose, except by permit granted by the Marine Resources Commission, as provided in § 28.2-810 of the Code of Virginia. The boundaries of these areas are shown on the map titled "Queen, King and Felgates Creeks, Condemned Shellfish Area Number 051-035, 25 July 2017" which is part of this notice.
3. Seasonally Condemned Shellfish Number 051-035, shown as Section S15, is hereby established effective 25 July 2017, and shall remain in force annually thereafter for the period beginning the first day of April through the last day of October until rescinded. It shall be unlawful for any person, firm or corporation to take shellfish from this area during such period for any purpose, except by permit granted by the Marine Resources Commission, as provided in § 28.2-810 of the Code of Virginia. The boundaries of this area are shown on the map titled "Queen, King and Felgates Creeks, Condemned Shellfish Area Number 051-035, 25 July 2017" which is part of this notice.
4. The Department of Health will receive, consider and respond to petitions by any interested person at any time with respect to reconsideration or revision of this order.

BOUNDARIES OF CONDEMNED AREA NUMBER 051-035

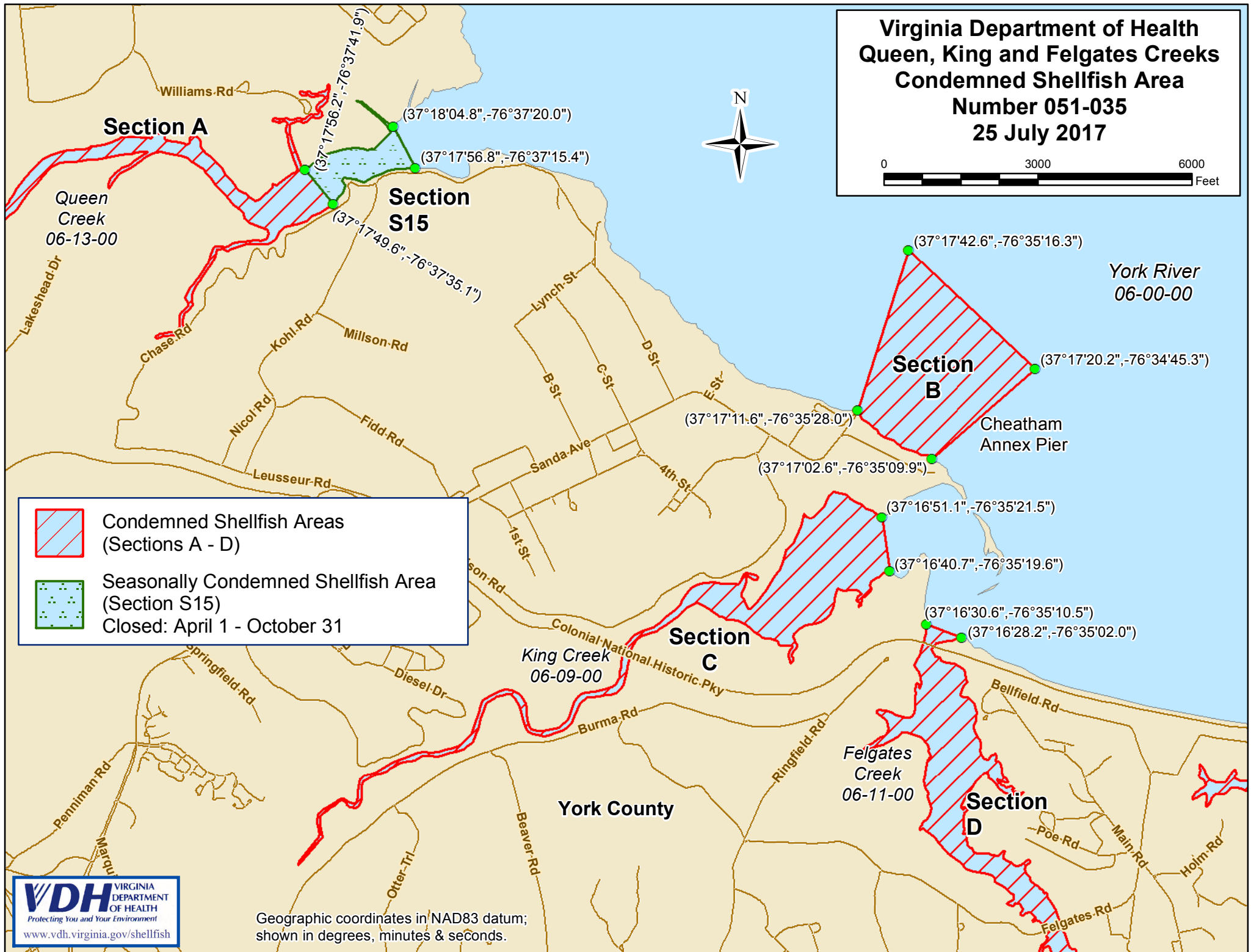
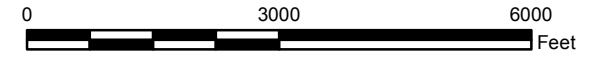
- A. The condemned area shall include that portion of Queen Creek and its tributaries upstream of a line drawn between latitude / longitude map coordinate (37°17'56.2", -76°37'41.9") and map coordinate (37°17'49.6", -76°37'35.1").


- B. The condemned area shall include that portion of the York River encompassing the Cheatham Annex Naval pier and is inland of a line drawn from latitude / longitude map coordinate (37°17'11.6", -76°35'28.0"), to map coordinate (37°17'42.6", -76°35'16.3"), to map coordinate (37°17'20.2", -76°34'45.3"), and on to map coordinate (37°17'02.6", -76°35'09.9").
- C. The condemned area shall include that portion of King Creek and its tributaries upstream of a line drawn between latitude / longitude map coordinate (37°16'51.1", -76°35'21.5") and map coordinate (37°16'40.7", -76°35'19.6").
- D. The condemned area shall include all of Felgates Creek and its tributaries upstream of a line drawn between latitude / longitude map coordinate (37°16'30.6", -76°35'10.5") and map coordinate (37°16'28.2", -76°35'02.0").
- S15. The seasonally condemned area shall include that portion of Queen Creek and its tributaries upstream of a line drawn between latitude / longitude map coordinate (37°18'04.8", -76°37'20.0") and map coordinate (37°17'56.8", -76°37'15.4"); but excluding the areas defined as Section A.


Recommended by: 
Director, Division of Shellfish Sanitation

Ordered by:  7/12/17
State Health Commissioner Date

**Virginia Department of Health
Queen, King and Felgates Creeks
Condemned Shellfish Area
Number 051-035
25 July 2017**



 Condemned Shellfish Areas
(Sections A - D)

 Seasonally Condemned Shellfish Area
(Section S15)
Closed: April 1 - October 31