



# COMMONWEALTH of VIRGINIA

Department of Health  
DIVISION OF SHELLFISH SANITATION  
109 Governor Street, Room 614-B  
Richmond, VA 23219

Ph: 804-864-7487  
Fax: 804-864-7481

## NOTICE AND DESCRIPTION OF SHELLFISH AREA CONDEMNATION NUMBER 056-007, HAMPTON ROADS

**EFFECTIVE 8 JANUARY 2014**

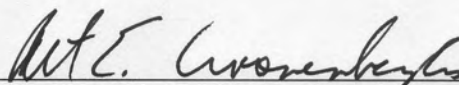
Pursuant to Title 28.2, Chapter 8, §§28.2-803 through 28.2-808, §32.1-20, and §2.2-4002, B.16 of the Code of Virginia:


1. The "Notice and Description of Shellfish Area Condemnation Number 056-007, Hampton Roads," effective 29 May 2012, is cancelled effective 8 January 2014.
2. Condemned Shellfish Area Number 056-007, shown as Sections A, B, C, D and E, is hereby established effective 8 January 2014. As to Section A, it shall be unlawful for any person, firm, or corporation to take shellfish from this area for any purpose, except by permit granted by the Marine Resources Commission, as provided in Section 28.2-810 of the Code of Virginia. As to Sections B, C, D and E, it shall be unlawful for any person, firm, or corporation to take shellfish from these areas for any purpose. The boundaries of these areas are shown on the map titled "Hampton Roads, Condemned Shellfish Area Number 056-007, 8 January 2014" which is part of this notice.
3. The Department of Health will receive, consider and respond to petitions by any interested person at any time with respect to reconsideration or revision of this order.

### **BOUNDARIES OF CONDEMNED AREA NUMBER 056-007**

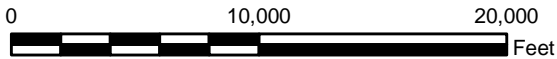
- A. The condemned area shall include all of Hampton Roads and its tributaries upstream of a line drawn from longitude / latitude map coordinate (37°00'05.0", -76°18'15.6"), map coordinate (36°59'13.7", -76°18'08.7"), along the upstream edge of the island to map coordinate (36°58'54.5", -76°18'08.3") and along the upstream edge of the Hampton Roads Bridge Tunnel to map coordinate (36°58'02.1", -76°17'50.0"); as well as those waters of the James River along the Newport News shoreline and all of Hampton Roads downstream of, a line drawn from map coordinate (37°00'46.9", -76°27'22.2"), along the upstream edge of the James River Bridge to map coordinate (37°00'27.6", -76°27'45.9"), map coordinate (36°59'16.9", -76°26'47.7"), map coordinate (36°58'11.0", -76°26'00.9"), map coordinate (36°57'59.3", -76°25'49.9"), map coordinate (36°57'44.9", -76°25'26.5"), map coordinate (36°56'52.8", -76°24'20.4"), map coordinate (36°56'37.6", -76°24'12.1"), along the upstream edge of the Monitor-Merrimac Bridge Tunnel to map coordinate (36°54'36.4", -76°25'07.9"), and map coordinate (36°54'07.8", -76°23'18.6"); but excluding those areas defined as Sections B, C, D, and E.


- B. The condemned area shall include that portion of the James River and all of the Newport News Small Boat Harbor inland of a line drawn from latitude / longitude map coordinate (36°57'40.8",-76°24'58.4"), map coordinate (36°57'21.8",-76°24'54.9"), map coordinate (36°57'17.1",-76°24'25.7"), and map coordinate (36°57'45.3",-76°24'40.9").
- C. The condemned area shall include that portion of Hampton Roads enclosed by a circle of 250 yards radius around a point located at latitude / longitude map coordinate (36°55'55.3",-76°23'47.8").
- D. The condemned area shall include that portion of Hampton Roads enclosed by a circle of 250 yards radius around a point located at latitude/longitude map coordinate (36°55'20.6",-76°20'08.6").
- E. The condemned area shall include all of the Lafayette River and that portion of the Elizabeth River and its tributaries upstream of a line drawn from latitude / longitude map coordinate (36°54'13.8",-76°19'22.3"), map coordinate (36°52'46.5",-76°19'33.8"), and to map coordinate (36°53'35.0",-76°20'20.3").


Recommended by:   
Director, Division of Shellfish Sanitation

Ordered by:  1/7/14  
State Health Commissioner Date

Virginia Department of Health  
 Hampton Roads  
 Condemned Shellfish Area Number 056-007  
 8 January 2014



 Condemned Shellfish Area (Section A)

 Condemned Shellfish Areas (Sections B - E)



Geographic coordinates in NAD83 datum; shown in degrees, minutes & seconds.