



**COMMONWEALTH of VIRGINIA
DEPARTMENT OF HEALTH
DIVISION OF SHELLFISH SANITATION**

109 Governor Street, 6th Floor
P.O. Box 2448
Richmond, Virginia 23218

Ph: 804-864-7487
Fax: 804-864-7481

**NOTICE AND DESCRIPTION OF SHELLFISH AREA CONDEMNATION
NUMBER 075-033, POCOMOKE SOUND
EFFECTIVE 25 JULY 2018**

Pursuant to Title 28.2, Chapter 8, §§ 28.2-803 through 28.2-808, § 32.1-20, and § 2.2-4002, B.16 of the Code of Virginia:

1. The "Notice and Description of Shellfish Area Condemnation Number 075-033, Pocomoke Sound," effective 3 August 2017, is cancelled effective 25 July 2018.
2. Condemned Shellfish Area Number 075-033, shown as Section A, is hereby established effective 25 July 2018. It shall be unlawful for any person, firm, or corporation to take shellfish from this area for any purpose, except by permit granted by the Marine Resources Commission, as provided in § 28.2-810 of the Code of Virginia. The boundaries of this area are shown on the map titled "Pocomoke Sound, Condemned Shellfish Area Number 075-033, 25 July 2018" which is part of this notice.
3. The Department of Health will receive, consider and respond to petitions by any interested person at any time with respect to reconsideration or revision of this order.

BOUNDARIES OF CONDEMNED AREA NUMBER 075-033

- A. The condemned area shall include all of the Virginia portion of Pocomoke Sound and Pocomoke River and their tributaries lying upstream of a line drawn between latitude/longitude map coordinate (37°56'15.7", -75°42'40.7") to map coordinate (37°57'16.1", -75°42'16.2"), and continuing on upstream along the Virginia-Maryland boundary to a point where the state boundary line joins the Virginia shore approximately three miles upstream from the mouth of the Pocomoke River.

Recommended by:

Director, Division of Shellfish Sanitation

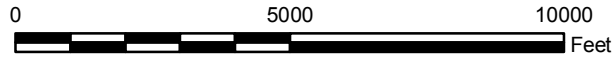
Ordered by:


State Health Commissioner

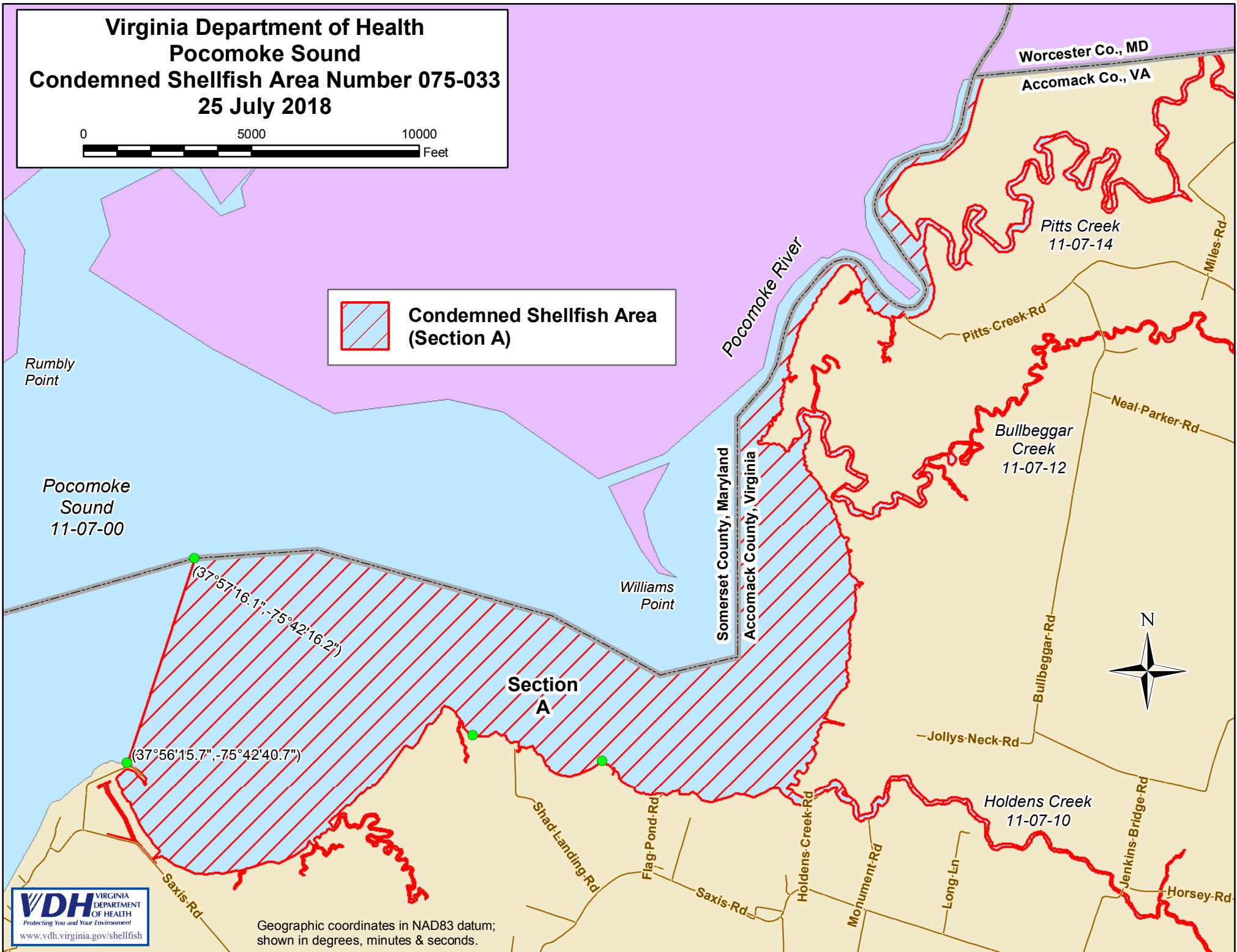
7/12/18

Date

Virginia Department of Health
Pocomoke Sound
Condemned Shellfish Area Number 075-033
25 July 2018



 **Condemned Shellfish Area
(Section A)**



Geographic coordinates in NAD83 datum;
shown in degrees, minutes & seconds.