



**COMMONWEALTH of VIRGINIA
DEPARTMENT OF HEALTH
DIVISION OF SHELLFISH SANITATION**

*Marissa J. Levine, MD, MPH, FAAFP
State Health Commissioner*

*109 Governor Street, 6th Floor
P.O. Box 2448
Richmond, Virginia 23218*

*Ph: 804-864-7487
Fax: 804-864-7481*

**NOTICE AND DESCRIPTION OF SHELLFISH AREA CONDEMNATION
NUMBER 076-176, BEASLEY BAY & VICINITY**

EFFECTIVE 3 AUGUST 2017


Pursuant to Title 28.2, Chapter 8, §§ 28.2-803 through 28.2-808, § 32.1-20, and § 2.2-4002, B.16 of the Code of Virginia:


1. The "Notice and Description of Shellfish Area Condemnation Number 076-176, Beasley Bay & Vicinity," effective 11 July 2016, is cancelled effective 3 August 2017.
2. Condemned Shellfish Area Number 076-176, shown as Sections A through D, is hereby established effective 3 August 2017. It shall be unlawful for any person, firm, or corporation to take shellfish from these areas for any purpose, except by permit granted by the Marine Resources Commission, as provided in § 28.2-810 of the Code of Virginia. The boundaries of these areas are shown on the map titled "Beasley Bay & Vicinity, Condemned Shellfish Area Number 076-176, 3 August 2017" which is part of this notice.
3. Seasonally Condemned Shellfish Number 076-176, shown as Section S28 through S30, is hereby established effective 3 August 2017, and shall remain in force annually thereafter for the period beginning the first day of April through the last day of October until rescinded. It shall be unlawful for any person, firm or corporation to take shellfish from these areas during such period for any purpose, except by permit granted by the Marine Resources Commission, as provided in § 28.2-810 of the Code of Virginia. The boundaries of these areas are shown on the map titled "Beasley Bay & Vicinity, Condemned Shellfish Area Number 076-176, 3 August 2017" which is part of this notice.
4. The Department of Health will receive, consider and respond to petitions by any interested person at any time with respect to reconsideration or revision of this order.

BOUNDARIES OF CONDEMNED AREA NUMBER 076-176

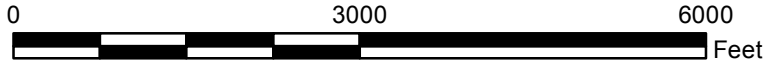
- A. The condemned area shall include that portion of Guilford Creek and its tributaries upstream of a line drawn between latitude / longitude map coordinate (37°50'14.7", -75°40'09.7") and map coordinate (37°50'10.2", -75°40'11.1").



- B. The condemned area shall include that portion of Muddy Creek and its tributaries upstream of a line drawn between latitude / longitude map coordinate (37°51'33.7", -75°39'50.3") and map coordinate (37°51'28.1", -75°39'48.0").
- C. The condemned area shall include that portion of Young Creek and its tributaries upstream of a line drawn between latitude / longitude map coordinate (37°49'50.4", -75°41'28.0") and map coordinate (37°49'52.8", -75°41'08.0").
- D. The condemned area shall include all of the unnamed tributary of Muddy Creek upstream of a line drawn between latitude / longitude map coordinate (37°51'19.8", -75°40'11.1") and map coordinate (37°51'21.7", -75°40'04.4").
- S28. The seasonally condemned area shall include that portion of Muddy Creek and its tributaries lying upstream of a line drawn between latitude/longitude map coordinate (37°51'26.0", -75°40'10.6") and map coordinate (37°51'19.8", -75°40'11.1"); but excludes the areas defined as Sections B and D.
- S29. The seasonally condemned area shall include that portion of Guilford Creek and its tributaries lying upstream of a line drawn between latitude/longitude map coordinate (37°50'20.2", -75°40'38.0") and map coordinate (37°50'14.7", -75°40'41.0"); but excludes the area defined as Section A.
- S30. The seasonally condemned area shall include that portion of Young Creek and its tributaries lying upstream of a line drawn between latitude/longitude map coordinate (37°50'11.2", -75°41'21.7") to map coordinate (37°50'10.9", -75°41'03.9"); but excludes the area defined as Section C.

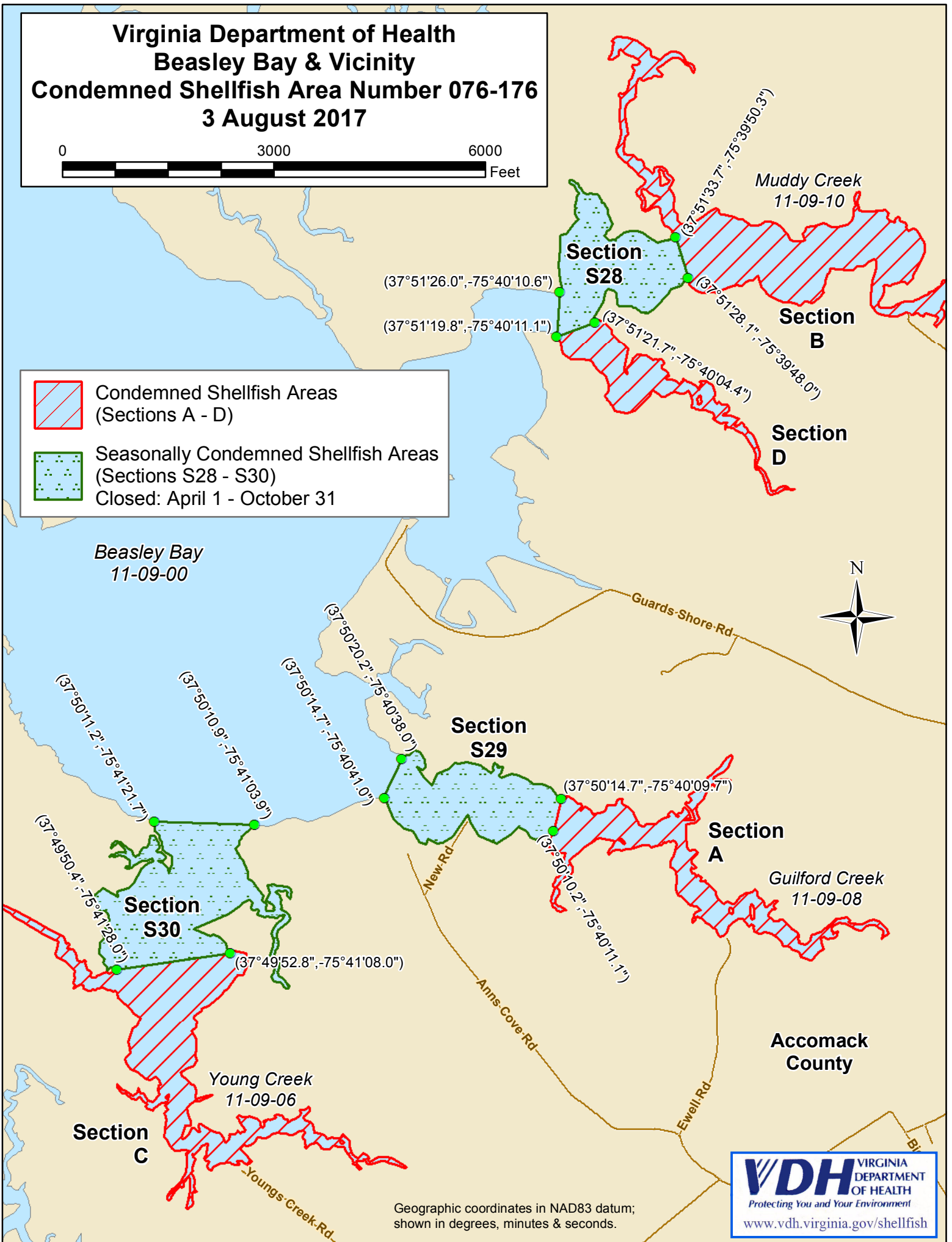
Recommended by: 
Director, Division of Shellfish Sanitation

Ordered by:  7/22/17
State Health Commissioner Date

**Virginia Department of Health
Beasley Bay & Vicinity
Condemned Shellfish Area Number 076-176
3 August 2017**



-  Condemned Shellfish Areas (Sections A - D)
-  Seasonally Condemned Shellfish Areas (Sections S28 - S30)
Closed: April 1 - October 31



Geographic coordinates in NAD83 datum; shown in degrees, minutes & seconds.