



**COMMONWEALTH of VIRGINIA
DEPARTMENT OF HEALTH
DIVISION OF SHELLFISH SANITATION**

*Marissa J. Levine, MD, MPH, FAAFP
State Health Commissioner*

*109 Governor Street, 6th Floor
P.O. Box 2448
Richmond, Virginia 23218*

*Ph: 804-864-7487
Fax: 804-864-7481*

**NOTICE AND DESCRIPTION OF SHELLFISH AREA CONDEMNATION
NUMBER 090-152, OLD PLANTATION CREEK**

EFFECTIVE 30 AUGUST 2017

Pursuant to Title 28.2, Chapter 8, §§28.2-803 through 28.2-808, §32.1-20, and §2.2-4002, B.16 of the Code of Virginia:


1. The "Notice and Description of Shellfish Area Condemnation Number 090-152, Old Plantation Creek," effective 22 December 2015, is cancelled effective 30 August 2017.
2. Condemned Shellfish Area Number 090-152, shown as Sections A and B, is hereby established, effective 30 August 2017. It shall be unlawful for any person, firm, or corporation to take shellfish from these areas for any purpose, except by permit granted by the Marine Resources Commission, as provided in Section 28.2-810 of the Code of Virginia. The boundaries of these areas are shown on the map titled "Old Plantation Creek, Condemned Shellfish Area Number 090-152, 30 August 2017" which is part of this notice.
3. Seasonally Condemned Shellfish Number 090-152, shown as Section S33, is hereby established effective 30 August 2017, and shall remain in force annually thereafter for the period beginning the first day of April through the last day of August until rescinded. It shall be unlawful for any person, firm or corporation to take shellfish from this area during such period for any purpose, except by permit granted by the Marine Resources Commission, as provided in § 28.2-810 of the Code of Virginia. The boundaries of this area are shown on the map titled "Old Plantation Creek, Condemned Shellfish Area Number 090-152, 30 August 2017" which is part of this notice.
4. The Department of Health will receive, consider and respond to petitions by any interested person at any time with respect to reconsideration or revision of this order.

BOUNDARIES OF CONDEMNED AREA NUMBER 090-152

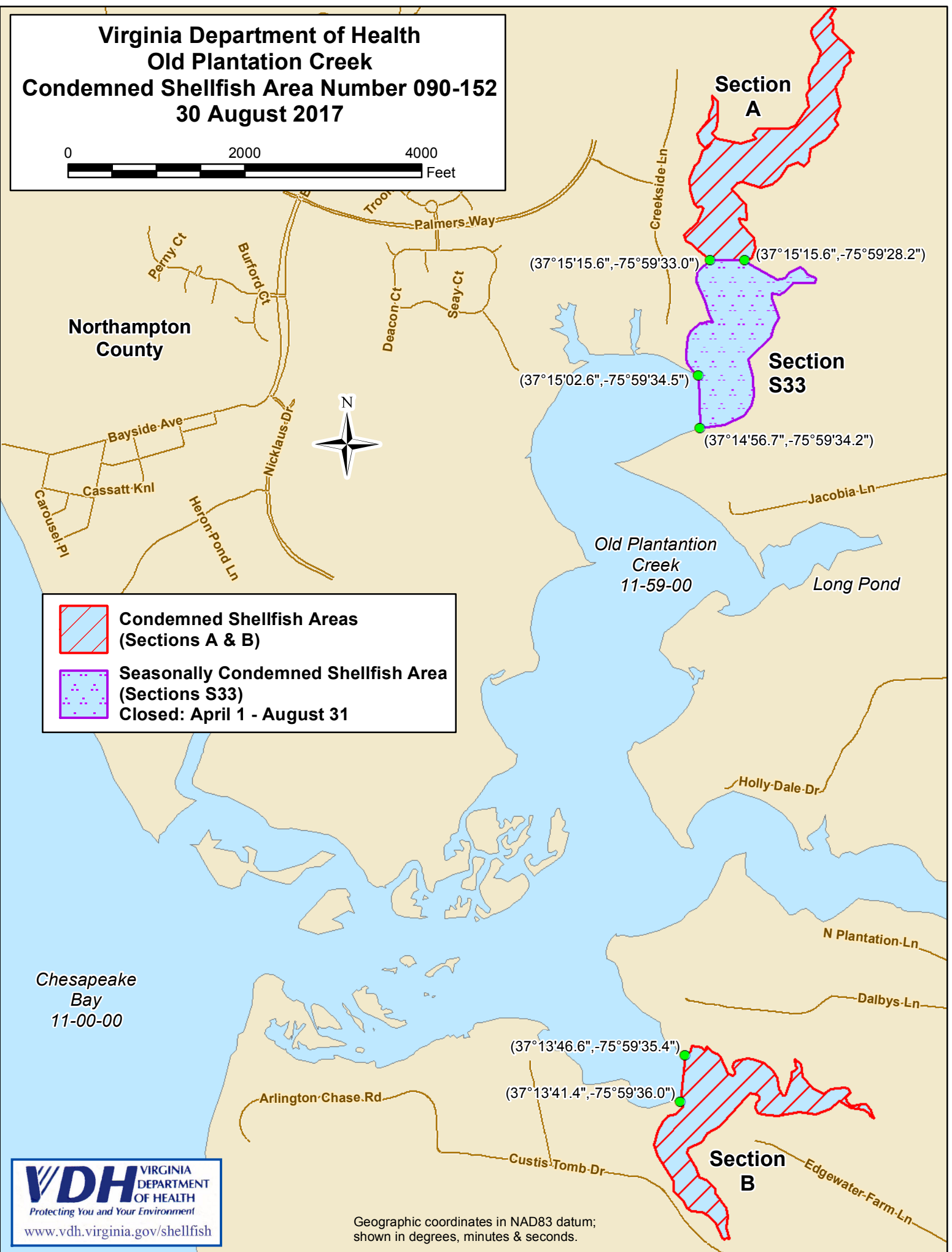
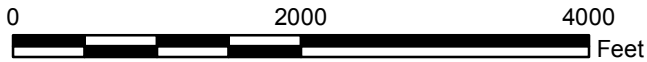
- A. The condemned area shall include that portion of Old Plantation Creek and its tributaries upstream of a line drawn between latitude / longitude map coordinate (37°15'15.6", -75°59'33.0") and map coordinate (37°15'15.6", -75°59'28.2").
- B. The condemned area shall include that portion of the unnamed tributary of Old Plantation Creek upstream of a line drawn between latitude/longitude map coordinate (37°13'46.6", -75°59'35.4") and map coordinate (37°13'41.4", -75°59'36.0").

S33. The seasonally condemned area shall include that portion of Old Plantation Creek upstream of a line drawn between latitude / longitude map coordinate (37°15'02.6", -75°59'34.5") and map coordinate (37°14'56.7", -75°59'34.2"); but excluding the area defined as Section A.

Recommended by: 
Director, Division of Shellfish Sanitation

Ordered by:  → 8/18/17
State Health Commissioner Date

**Virginia Department of Health
Old Plantation Creek
Condemned Shellfish Area Number 090-152
30 August 2017**



**Northampton
County**

**Section
A**



**Section
S33**

**Section
B**

**Old Plantation
Creek
11-59-00**

Long Pond

**Chesapeake
Bay
11-00-00**

-  **Condemned Shellfish Areas
(Sections A & B)**
-  **Seasonally Condemned Shellfish Area
(Section S33)
Closed: April 1 - August 31**