Virginia Health Statistics

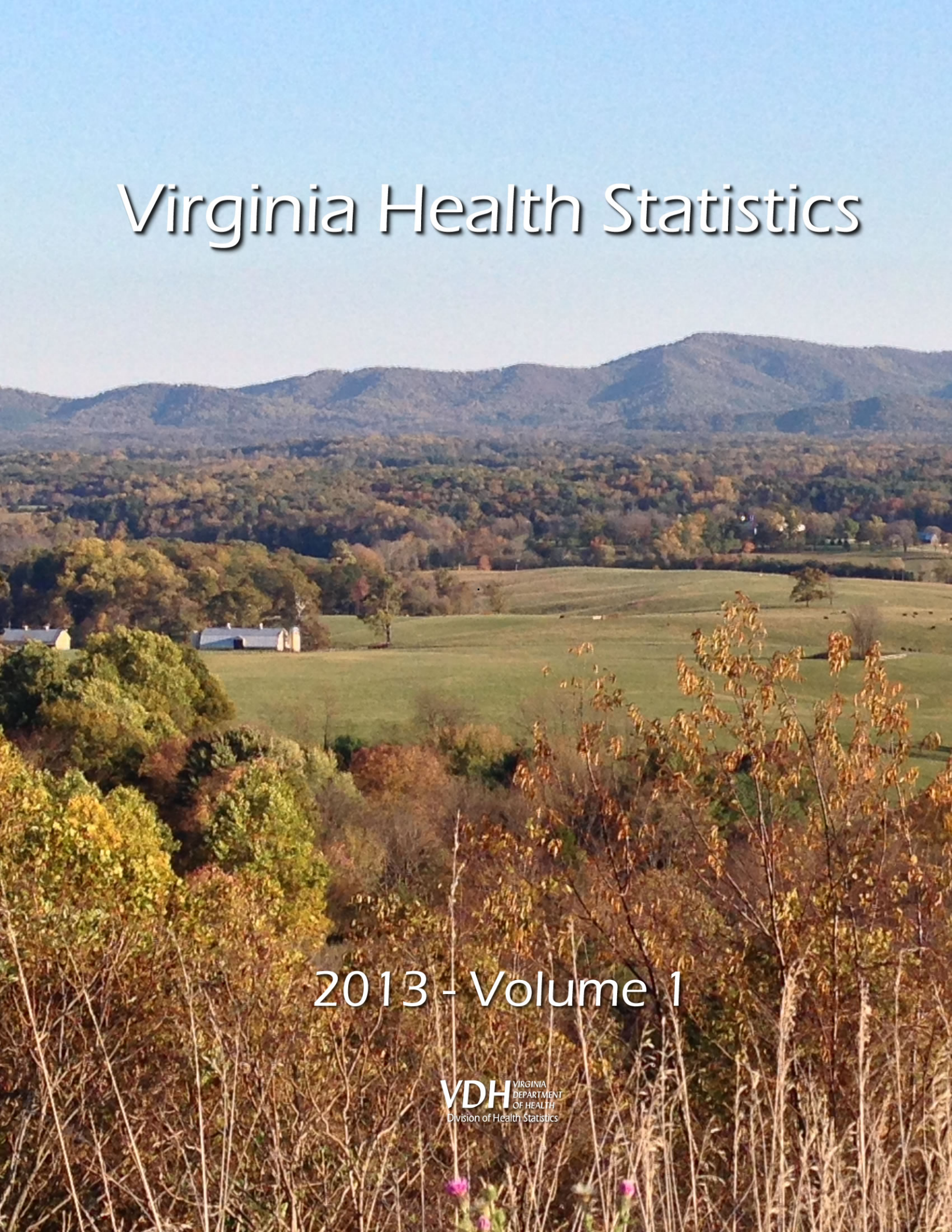

2013 - Volume 1

VDH VIRGINIA DEPARTMENT OF HEALTH
Division of Health Statistics

VIRGINIA HEALTH STATISTICS ANNUAL REPORT 2013

VOLUME I

CITY/COUNTY DATA

Virginia Department of Health
Division of Health Statistics
Richmond, Virginia
April, 2015

VDH VIRGINIA DEPARTMENT OF HEALTH
Protecting You and Your Environment
www.vdh.state.va.us

Virginia Department of Health
Division of Health Statistics
PO Box 1000
Richmond, Virginia 23218-1000
(804) 662-6276
(804) 662-7261 FAX
http://www.vdh.virginia.gov/healthstats/

Marissa J. Levine, MD, MPH, FAAFP, State Health Commissioner
Calvin T. Reynolds, Director, Virginia Division of Health Statistics
Janet M. Rainey, Director and State Registrar, Division of Vital Records

Staff Contributors:

Denise Cox, Admin. & Office Specialist III
Lewis Hughes, Policy & Planning Specialist I
Cynthia Johnson, Admin. & Office Specialist III
Rob Magnotti, Policy & Planning Specialist II
Rosemary Marsh, Clerical Assistant
Pam Oertel, Admin. & Office Specialist II
Diane Terrell, Consulting Analyst

Cover – Afton Mountain Overlook, Albemarle County, Virginia by Rob Magnotti.

Statistical data is available in alternate formats upon request.

TABLE OF CONTENTS

Chapter I – Resident Summary Data

Vital Events ..... I - 1

Table 1 ..... Resident Total Pregnancies, Live Births, Induced Terminations of Pregnancy, and Natural Fetal Deaths, Infant Deaths Under One Year of Age, and Total Deaths, With Rates Per 1,000 Females Ages 15-44, Live Births, and Total Population By Planning Districts and City or County, Virginia, 2013 ..... I - 2

Table 2 ..... Resident Total Pregnancies, Live Births, Induced Terminations of Pregnancy, and Natural Fetal Deaths, Infant Deaths Under One Year of Age, and Total Deaths, With Rates Per 1,000 Females Ages 15-44, Live Births, and Total Population By Health Districts and Health Service Areas By City or County, Virginia, 2013 ..... I - 4

Table 3 ..... Resident Total Pregnancies, Live Births, Induced Terminations of Pregnancy, and Natural Fetal Deaths, Infant Deaths Under One Year of Age, and Total Deaths, With Rates Per 1,000 Females Ages 15-44, Live Births, and Total Population, By Medical Examiner Districts, Planning Districts, and City or County, Virginia, 2013 ..... I - 6

Chapter II - Resident Total Pregnancies

Highlights ..... II - 1

Table 1 ..... Resident Total Pregnancies With Rates Per 1,000 Females Ages 15-44 By Race and Total Non-Marital Pregnancies With Percents Non-Marital of Total By Planning Districts and City or County, Virginia, 2013 ..... II - 4

Table 2 ..... Total Pregnancies By Place of Occurrence and Place of Residence By Race With Resident Pregnancy Rates Per 1,000 Total Projected Population By Planning Districts and City or County, Virginia, 2013 ..... II - 6

Table 3 ..... Resident Total Pregnancies By Age and Race of Mother or Patient, By Planning Districts and City or County, Virginia, 2013 ..... II - 8

Table 4 ..... Resident Total Pregnancies By Majority and Minority, By Ethnicity, and By Race With Majority as White Non-Hispanic and Minority as White Hispanics and Nonwhite Races By Health Districts and Health Service Areas, Medical Examiner Districts, HMO and Perinatal Regions, and Planning Districts, Virginia, 2013 ..... II-16

Table 5 ..... Resident Asian and Pacific Islander and Hispanic Total Pregnancies By National Origin, By Health Districts and Health Service Areas, Medical Examiner Districts, HMO and Perinatal Regions, and Planning Districts, Virginia, 2013 ..... II-17

Table 6 ..... Resident Total Pregnancies By Planning Districts and City or County Virginia, 1999-2013 ..... II-18

Chapter III - Resident Live Births

Highlights ..... III - 1

Table 1 ..... Total Live Births By Place of Occurrence and Place of Residence By Race With Resident Live Birth Rates Per 1,000 Total Projected Population By Planning District and City or County, Virginia, 2013 ..... III - 4

Table 2 ..... Resident Total Live Births With Rates Per 1,000 Females Ages 15-44 By Race and Non-Marital Live Births With Percents Non-Marital of Total Births By Planning District and City or County, Virginia, 2013 ..... III - 6

Table 3 ..... Resident Total Live Births By Age and Race of Mother, By Planning District and City or County, Virginia, 2013 ..... III - 8

Table 4.....Resident Total Live Births By Majority and Minority, By Hispanic Ethnicity, and By Race With Majority as White Non-Hispanic and Minority as White Hispanics and Nonwhite Races By Health Districts and Health Service Areas, Medical Examiner Districts, HMO and Perinatal Regions, and Planning Districts, Virginia, 2013 .....III-16

Table 5.....Resident Total Minority Births By Race and Sex, By Health Districts and Health Service Areas, Medical Examiner Districts, HMO and Perinatal Regions, and Planning Districts Virginia, 2013 .....III-17

Table 6.....Resident Total Live Births By Race and Sex, By Health Districts and Health Service Areas, Medical Examiner Districts, HMO and Perinatal Regions, and Planning Districts Virginia, 2013 .....III-18

Table 7.....Resident Asian and Pacific Islander, Native American, and Other Races Births, By Health Districts and Health Service Areas, Medical Examiner Districts, HMO and Perinatal Regions, and Planning Districts, Virginia, 2013 .....III-19

Table 8.....Resident Total Hispanic Births By Race and Sex, By Health Districts and Health Service Areas, Medical Examiner Districts, HMO and Perinatal Regions, and Planning Districts, Virginia, 2013.....III-20

Table 9.....Resident Total Hispanic Births By National Origin and Sex, By Health Districts and Health Service Areas, Medical Examiner Districts, HMO and Perinatal Regions, and Planning Districts, Virginia, 2013.....III-21

Table 10.....Resident Low Weight Live Births and Very Low Weight Births By Race, With Percents of Resident Total Live Births, By Planning Districts and City or County, Virginia, 2013.....III-22

Table 11.....Resident Plural Live Births and Births With One or More Congenital Anomaly By Race, With Percents of Resident Total Live Births, By Planning District and City or County, Virginia, 2013.....III-24

Table 12.....Resident Total Live Births By Trimester Prenatal Care Began, With Percents Trimester Care Began of Total Births, By Planning District and City or County, Virginia, 2013 .....III-26

Table 13.....Resident Total Live Births By Number of Prenatal Visits, With Percents Prenatal Visits of Total Births, By Planning District and City or County, Virginia, 2013.....III-28

Table 14.....Resident Preterm Live Births By Length of Gestation, With Percents Length of Gestation of Total Births, By Planning District and City or County, Virginia, 2013.....III-30

Table 15.....Resident Live Births, By Planning District and City or County, Virginia, 1999-2013.....III-32

Table 16.....Resident Non-Marital Live Births, By Planning District and City or County, Virginia, 1999-2013 ……..III-34

Table 17.....Resident Low Weight Live Births Under 2,500 Grams, By Planning District and City or County, Virginia, 1999-2013.....III-36

Chapter IV - Induced Terminations of Pregnancy

Highlights.....IV - 1

Table 1.....Total Induced Terminations of Pregnancy By Place of Occurrence and Place of Residence By Race with Resident Induced Terminations Rates Per 1,000 Total Projected Population By Planning District and City or County, Virginia, 2013 ..... IV – 6

Table 2.....Resident Induced Terminations of Pregnancy With Rates Per 1,000 Females Ages 15-44 By Race and Total Non-Marital Induced Terminations, With Percents Non-Marital of Total Induced, By Planning District and City or County, Virginia, 2013 ..... IV – 6

Table 3.....Resident Total Induced Terminations of Pregnancy By Age and Race of Patient, By Planning District and City or County, Virginia, 2013..... IV - 8

Table 4 ..... Resident Induced Terminations of Pregnancy By Majority and Minority, By Ethnicity, and By Race, With Majority as White Non-Hispanic and Minority as White Hispanics and Nonwhite Races, By Health Districts and Health Service Areas, Medical Examiner Districts, HMO and Perinatal Regions, and Planning Districts, Virginia, 2013 ..... IV-16

Table 5 ..... Resident Asian and Pacific Islander and Hispanic Induced Terminations of Pregnancy By National Origin, By Health Districts and Health Service Areas, Medical Examiner Districts, HMO and Perinatal Regions, and Planning Districts, Virginia, 2013 ..... IV-17

Table 6 ..... Resident Induced Terminations of Pregnancy By Procedure Terminating Pregnancy By Race By Health Service Areas and Health Maintenance Organization Regions, Virginia, 2013 ..... IV-18

Table 7 ..... Resident Induced Terminations of Pregnancy By Procedure Terminating Pregnancy By Race By Medical Examiner Districts and Perinatal Regions, Virginia, 2013 ..... IV-19

Table 8 ..... Resident Induced Terminations of Pregnancy, By Planning District and City or County Virginia, 1999-2013 ..... IV-20

Chapter V – Natural Fetal Deaths

Highlights ..... V - 1

Table 1 ..... Resident Natural Fetal Deaths With Rates Per 1,000 Females Ages 15-44, By Race and Non-Marital Natural Fetal Deaths With Percents Non-Marital of Total By Planning District and City or County, Virginia, 2013 ..... V - 4

Table 2 ..... Resident Total Natural Fetal Deaths By Age and Race of Patient, By Planning District and City or County, Virginia, 2013 ..... V - 6

Table 3 ..... Resident Natural Fetal Deaths By Majority and Minority, By Hispanic Ethnicity, and By Race With Majority as White Non-Hispanic and Minority as White Hispanics and Nonwhite Races By Health Districts and Health Service Areas, Medical Examiner Districts, HMO and Perinatal Regions, and Planning Districts, Virginia, 2013 ..... V-14

Table 4 ..... Resident Asian and Pacific Islander and Hispanic Natural Fetal Deaths By National Origin By Health Districts and Health Service Areas, Medical Examiner Districts, HMO and Perinatal Regions, and Planning Districts, Virginia, 2013 ..... V-15

Table 5 ..... Fifty-Two Causes of Resident Natural Fetal Deaths Inclusive of the Forty-Five Rankable Causes By Health Service Areas and Health Maintenance Organization Regions, Virginia, 2013 ..... V-16

Table 6 ..... Fifty-Two Causes of Resident Natural Fetal Deaths Inclusive of the Forty-Five Rankable Causes By Medical Examiner Districts and Perinatal Regions, Virginia, 2013 ..... V-17

Table 7 ..... Resident Total Natural Fetal Deaths By Length of Gestation By Race By Planning District and City or County, Virginia, 2013 ..... V-18

Table 8 ..... Resident Total Natural Fetal Deaths, By Planning District and City or County, Virginia, 1999-2013 ..... V-20

Chapter VI - Infant and Perinatal Deaths

Highlights ..... VI - 1

Table 1 ..... Total Infant Deaths By Place of Occurrence and Place of Residence By Race With Resident Infant Death Rates Per 1,000 Total Live Births By Planning District and City or County, Virginia, 2013 ..... VI - 4

Table 2 ..... Resident Hebdomadal Infant Deaths Under 7 Days of Age With Rates Per 1,000 Live Births By Race and Total Non-Marital Infant Deaths With Percents Non-Marital of Total Infant Deaths, By Planning District and City or County, Virginia, 2013 ..... VI - 6

Table 3 ..... Resident Total Infant Deaths By Age of Mother at Birth and By Race of Infant at Death By Planning District and City or County, Virginia, 2013 ..... VI - 8

Table 4.....Resident Total Infant Deaths By Majority and Minority, By Hispanic Ethnicity, and By Race With Majority as White Non-Hispanic and Minority as White Hispanics and Nonwhite Races By Health Districts and Health Service Areas, Medical Examiner Districts, HMO and Perinatal Regions, and Planning Districts, Virginia, 2013 ..... VI-16

Table 5.....Resident Minority Infant Deaths By Race and Sex, By Health Districts and Health Service Areas, Medical Examiner Districts, HMO and Perinatal Regions, and Planning Districts, Virginia, 2013 ..... VI-17

Table 6.....Resident Total Infant Deaths By Race and Sex, By Health Districts and Health Service Areas, Medical Examiner Districts, HMO and Perinatal Regions, and Planning Districts Virginia, 2013 ..... VI-18

Table 7.....Resident Asian and Pacific Islander, Native American, and Other Races Infant Deaths By Health Districts and Health Service Areas, Medical Examiner Districts, HMO and Perinatal Regions, and Planning Districts, Virginia, 2013 ..... VI-19

Table 8.....Resident Total Hispanic Infant Deaths By Race and Sex, By Health Districts and Health Service Areas, Medical Examiner Districts, HMO and Perinatal Regions, and Planning Districts, Virginia, 2013 ..... VI-20

Table 9.....Resident Total Hispanic Infant Deaths By National Origin and Sex, By Health Districts and Health Service Areas, Medical Examiner Districts, HMO and Perinatal Regions, and Planning Districts, Virginia, 2013 ..... VI-21

Table 10.....Resident Early Infant Deaths Under One Day of Age and Neonatal Deaths Under 28 Days of Age By Race, With Rates Per 1,000 Resident Live Births By Planning District and City or County, Virginia, 2013 ..... VI-22

Table 11.....Perinatal Deaths as the Sum of Natural Fetal Deaths of 28 Weeks and Over Gestation and Infant Deaths Under Seven Days of Age By Race, With Perinatal Rates Per 1,000 Perinatal Base, By Planning District and City or County, Virginia, 2013 ..... VI-24

Table 12.....Eighty-Three Categories of Resident Total Infant Deaths With Rates Per 100,000 Live Births, By Perinatal Regions, Virginia, 2013 ..... VI-26

Table 13.....Resident Five-Year Infant Mortality Rates Per 1,000 Live Births and Single-Year Rates For the Last Five Years, By Planning District and City or County, Virginia, 1985-2013 ..... VI-28

Table 14.....Resident Total Infant Deaths Under One Year of Age, By Planning District and City or County, Virginia, 1999-2013 ..... VI-30

Chapter VII - Resident Total Deaths

Highlights ..... VII - 1

Table 1.....Total Deaths By Place of Occurrence and Place of Residence By Race With Resident Death Rates Per 1,000 Projected Total Population By Planning District and City or County, Virginia, 2013 ..... VII - 4

Table 2.....Resident Total Deaths Ages 25-64 and Ages 65 Up By Race, With Rates Per 1,000 Population Projections, By Planning District and City or County, Virginia, 2013 ..... VII - 6

Table 3.....Resident Total Deaths By Age and Race of Decedent, By Planning District and City or County, Virginia, 2013 ..... VII - 8

Table 4.....Resident Total Deaths From All Causes By Majority and Minority, By Ethnicity, and By Race With Majority as White Non-Hispanic and Minority as White Hispanics and Nonwhite Races By Health Districts and Health Service Areas, Medical Examiner Districts, HMO and Perinatal Regions, and Planning Districts, Virginia, 2013 ..... VII-16

Table 5.....Resident Total Minority Deaths By Race and Sex, By Health Districts and Health Service Areas, Medical Examiner Districts, HMO and Perinatal Regions, and Planning Districts, Virginia, 2013 ..... VII-17

Table 6.....Resident Total Deaths From All Causes By Race and Sex, By Health Districts and Health Service Areas, Medical Examiner Districts, HMO and Perinatal Regions, and Planning Districts, Virginia, 2013..... VII-18

Table 7.....Resident Total Asian and Pacific Islander, Native American, and Other Races Deaths, By Health Districts and Health Service Areas, Medical Examiner Districts, HMO and Perinatal Regions, and Planning Districts, Virginia, 2013..... VII-19

Table 8.....Resident Total Hispanic Deaths By Race and Sex, By Health Districts and Health Service Areas, Medical Examiner Districts, HMO and Perinatal Regions, and Planning Districts, Virginia, 2013..... VII-20

Table 9.....Resident Total Hispanic Deaths By National Origin and Sex, By Health Districts and Health Service Areas, Medical Examiner Districts, HMO and Perinatal Regions, and Planning Districts, Virginia, 2013..... VII-21

Table 10.....Resident Deaths By Age of the Decedent, With Age-Specific Rates Per 100,000 Population By Planning District and City or County, Virginia, 2013..... VII-22

Table 11.....Resident Deaths By Race and Sex of the Decedent, With Race/Sex Specific Rates Per 100,000 Population, By Planning District and City or County, Virginia, 2013..... VII-26

Table 12.....Resident Deaths From Fourteen Leading Causes of Death, With Unadjusted Rates Per 100,000 Population, By Planning District and City or County, Virginia, 2013..... VII-30

Table 13.....Resident Deaths From Fourteen Leading Causes of Death, With Age-Adjusted Rates Per 100,000 Population, By Planning District and City or County, Virginia, 2013..... VII-34

Table 14.....Forty Eight Selected Categories of Resident Deaths With ICD Tenth Revision Codes By Race By Health Service Areas and Health Maintenance Organization Regions, Virginia, 2013..... VII-38

Table 15.....Forty Eight Selected Categories of Resident Deaths With ICD Tenth Revision Codes By Race By Perinatal Regions and Medical Examiner Districts, Virginia, 2013..... VII-42

Table 16.....Forty Eight Selected Categories of Resident Deaths With ICD Tenth Revision Codes By Race By Cities and Counties Denoted As Health Districts, Virginia, 2013..... VII-46

Table 17.....Forty Eight Selected Categories of Resident Deaths With ICD Tenth Revision Codes By Race By Health Districts Not Coterminous With Planning Districts, Virginia, 2013..... VII-50

Table 18.....Forty Eight Selected Categories of Resident Deaths With ICD Tenth Revision Codes By Race By Planning Districts, Virginia, 2013..... VII-54

Table 19.....Total Resident Deaths, Total Expected Deaths, and Ratio of the Resident Total to the Expected Total, With Total Expected Deaths Based on 2010 Age-Specific Death Rates of the United States and on Virginia 2013 Total Population Projections By the U.S. Bureau of the Census, By Health Districts and Health Service Areas, Medical Examiner Districts, HMO and Perinatal Regions, and Planning Districts, Virginia, 2013..... VII-62

Table 20.....Estimated and Expected Total Years of Potential Life Lost and Indexes of the Estimated to the Expected, With Expected Years of Potential Life Lost Based on 2010 Age-Specific Death Rates of the United States and on Virginia 2013 Total Population Projections By the U.S. Bureau of the Census, By Health Districts and Health Service Areas, Medical Examiner Districts, HMO and Perinatal Regions, and Planning Districts, Virginia, 2013..... VII-63

Table 21.....Total Resident Deaths From All Causes, By Planning District and City or County, Virginia, 1999-2013..... VII-64

Table 22.....Total Resident Deaths From All Diseases of the Heart, By Planning District and City or County, Virginia, 1999-2013..... VII-66

Table 23.....Total Resident Deaths From All Malignant Neoplasms, By Planning District and City or County, Virginia, 1999-2013..... VII-68

Table 24.....Total Resident Deaths From Cerebrovascular Diseases, By Planning District and City or County, Virginia, 1999-2013..... VII-70

Table 25.....Total Resident Deaths From Chronic Lower Respiratory Diseases By Planning District and City or County, Virginia, 1999-2013..... VII-72

Table 26.....Total Resident Deaths From All Unintentional Injury, By Planning District and City or County, Virginia, 1999-2013..... VII-74

Table 27.....Total Resident Deaths From Diabetes Mellitus, By Planning District and City or County, Virginia, 1999-2013..... VII-76

Table 28.....Total Resident Deaths From Influenza and Pneumonia, By Planning District and City or County, Virginia, 1999-2013..... VII-78

Table 29.....Total Resident Deaths From Suicide, By Planning District and City or County, Virginia, 1999-2013..... VII-80

Table 30.....Total Resident Deaths From Homicide and Legal Intervention By Planning District and City or County, Virginia, 1999-2013..... VII-82

Population Data

Highlights…….....A - 1

Table 1.....Total Population Projections By the U.S. Bureau of the Census By Age By Planning District and City or County, Virginia, 2013 ..... A - 2

Table 2.....Total Population Projections By the U.S. Bureau of the Census By Race and Sex By Planning District and City or County, Virginia, 2013 ..... A - 4

Table 3.....Total Population Projections By the U.S. Bureau of the Census By Selected Age Groups By Sex, By Planning Districts and City or County, Virginia, 2013..... A - 6

Table 4.....Total White and Black Population Projections By the U.S. Bureau of the Census By Age and Sex, By Planning Districts and City or County, Virginia, 2013 ..... A - 8

Table 5.....Total Asian and Native American Population Projections By the U.S. Bureau of the Census By Age and Sex, By Planning District and City or County, Virginia, 2013 ..... A-10

Table 6.....Total Hispanic Population Projections By the U.S. Bureau of the Census, By Age, Race, and Sex, By Planning District and City or County, Virginia, 2013 ..... A-12

Table 7.....Total and Hispanic Ages 15-44 Female Populations By the U.S. Bureau of the Census By Age and Race, By Planning District and City or County, Virginia, 2013..... A-14

Table 8.....Total Population Projections By Planning District and City or County, Virginia, 1999-2013..... A-16

Table 9.....Total Females Ages 15-44 Population Projections By Planning District and City or County, Virginia, 1999-2013..... A-18

Basic Definitions…….....A-20

MAPS

Pregnancies	Total Pregnancy Rates Per 1,000 Females Ages 15-44 By Equal Count Health District Groups Virginia, 2013	II-2
	Percents Non-Marital Pregnancies of Total Pregnancies By Equal Count Health District Groups Virginia, 2013	II-3
Live Births	Live Birth Rates Per 1,000 Females Ages 15-44 By Equal Count Health District Groups Virginia, 2013	III-2
	Percents Non-Marital Births of Total Live Births By Equal Count Health District Groups Virginia, 2013	III-3
Induced Terminations	Induced Termination of Pregnancy Rates Per 1,000 Females By Equal Count Health District Groups Virginia, 2013	IV-2
	Percents Non-Marital Induced Terminations of Pregnancy By Equal Count Health District Groups Virginia, 2013	IV-3
Natural Fetal Deaths	Natural Fetal Death Rates Per 1,000 Females Ages 15-44 By Equal Count Health District Groups Virginia, 2013	V-2
	Percents Non-Marital Natural Fetal Deaths By Equal Count Health District Groups Virginia, 2013	V-3
Infant Deaths	Infant Mortality Rates Per 1,000 Live Births By Equal Count Health District Groups Virginia, 2013	VI-2
	Perinatal Mortality Rates Per 1,000 Perinatal Base By Equal Count Health District Groups Virginia, 2013	VI-3
Total Deaths	Unadjusted Death Rates Per 100,000 Population By Equal Count Health District Groups Virginia, 2013	VII - 2
	Age-Adjusted Death Rates Per 100,000 Population By Equal Count Health District Groups Virginia, 2013	VII - 3
Districts and Regions	Local Jurisdictions By Planning Districts Commonwealth of Virginia 2013	M-1
	Health Districts and Health Service Areas Commonwealth of Virginia 2013	M-2
	Local Jurisdictions By Medical Examiner Districts Commonwealth of Virginia 2013	M-3
	Local Jurisdictions By HMO Regions Commonwealth of Virginia 2013	M-4
	Local Jurisdictions By Perinatal Regions Commonwealth of Virginia 2013	M-5

LOCAL JURISDICTIONS BY PLANNING DISTRICTS
COMMONWEALTH OF VIRGINIA
2013

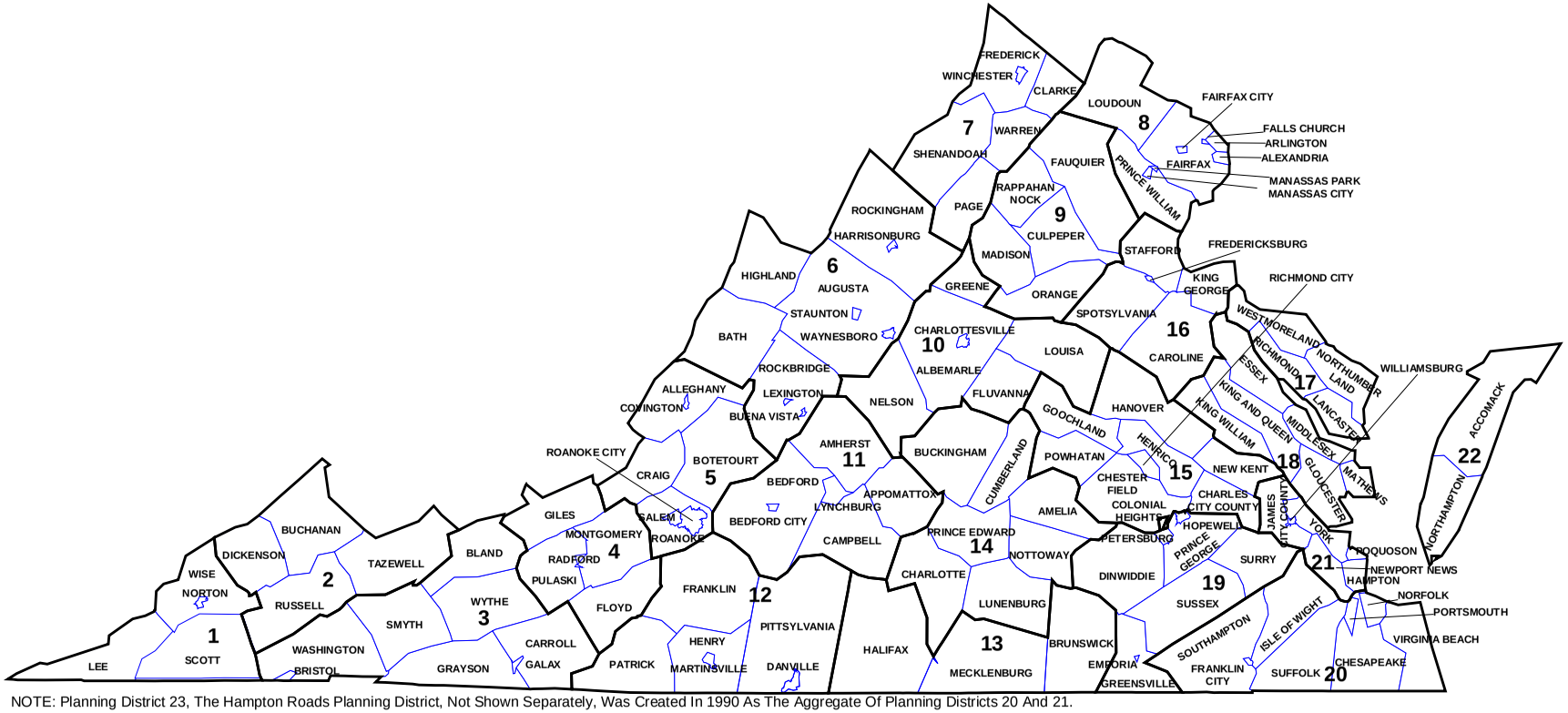

NOTE: Planning District 23, The Hampton Roads Planning District, Not Shown Separately, Was Created In 1990 As The Aggregate Of Planning Districts 20 And 21.

HEALTH DISTRICTS AND HEALTH SERVICE AREAS
COMMONWEALTH OF VIRGINIA
2013

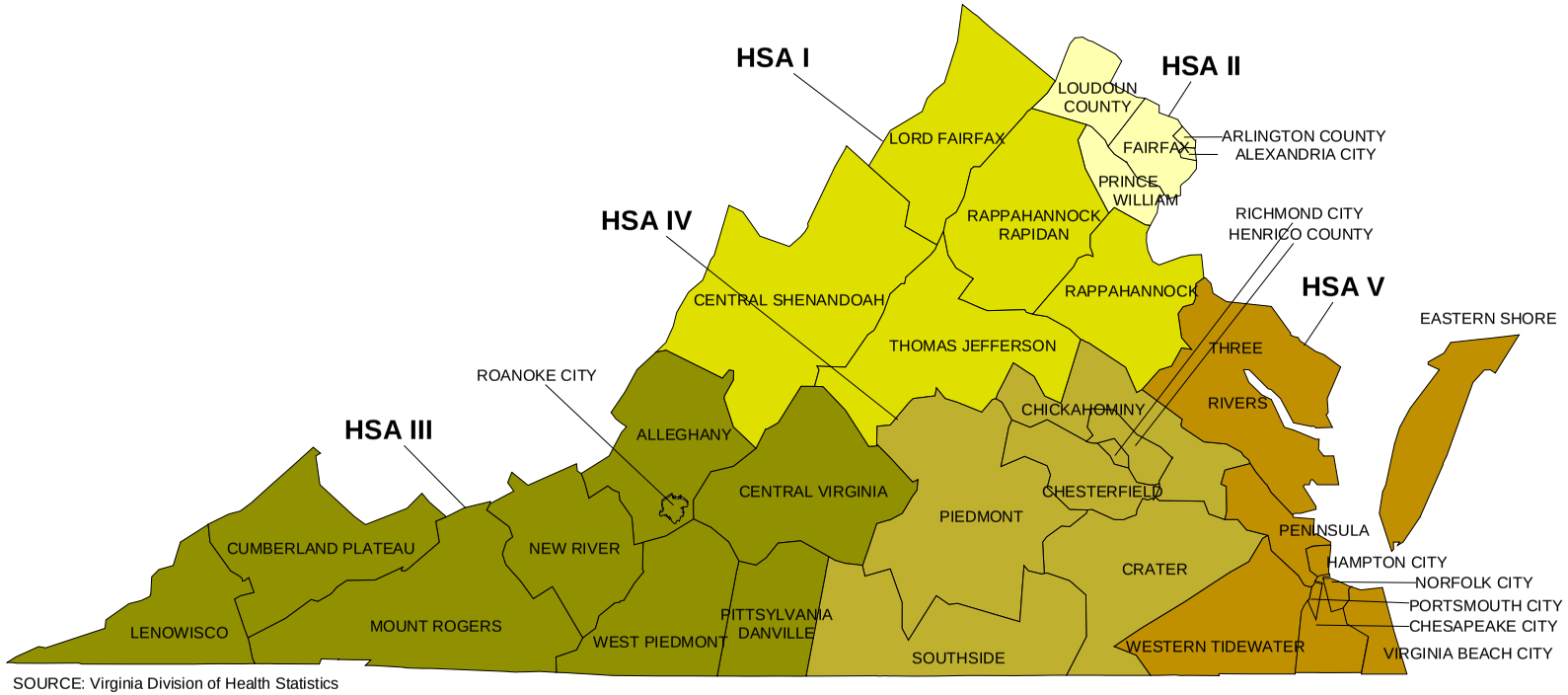

SOURCE: Virginia Division of Health Statistics

LOCAL JURISDICTIONS BY MEDICAL EXAMINER DISTRICTS
COMMONWEALTH OF VIRGINIA
2013

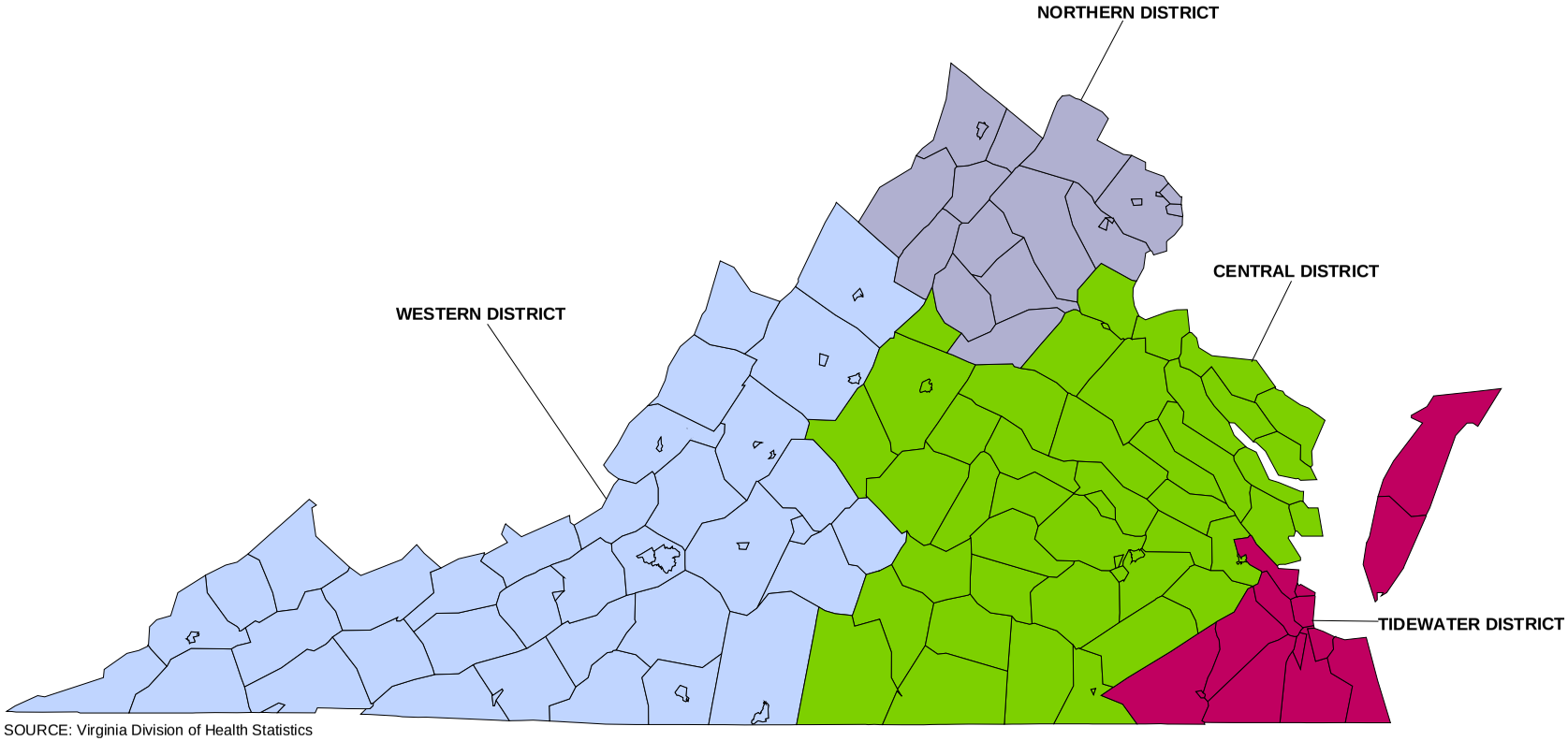

SOURCE: Virginia Division of Health Statistics

LOCAL JURISDICTIONS BY HMO REGIONS
COMMONWEALTH OF VIRGINIA
2013

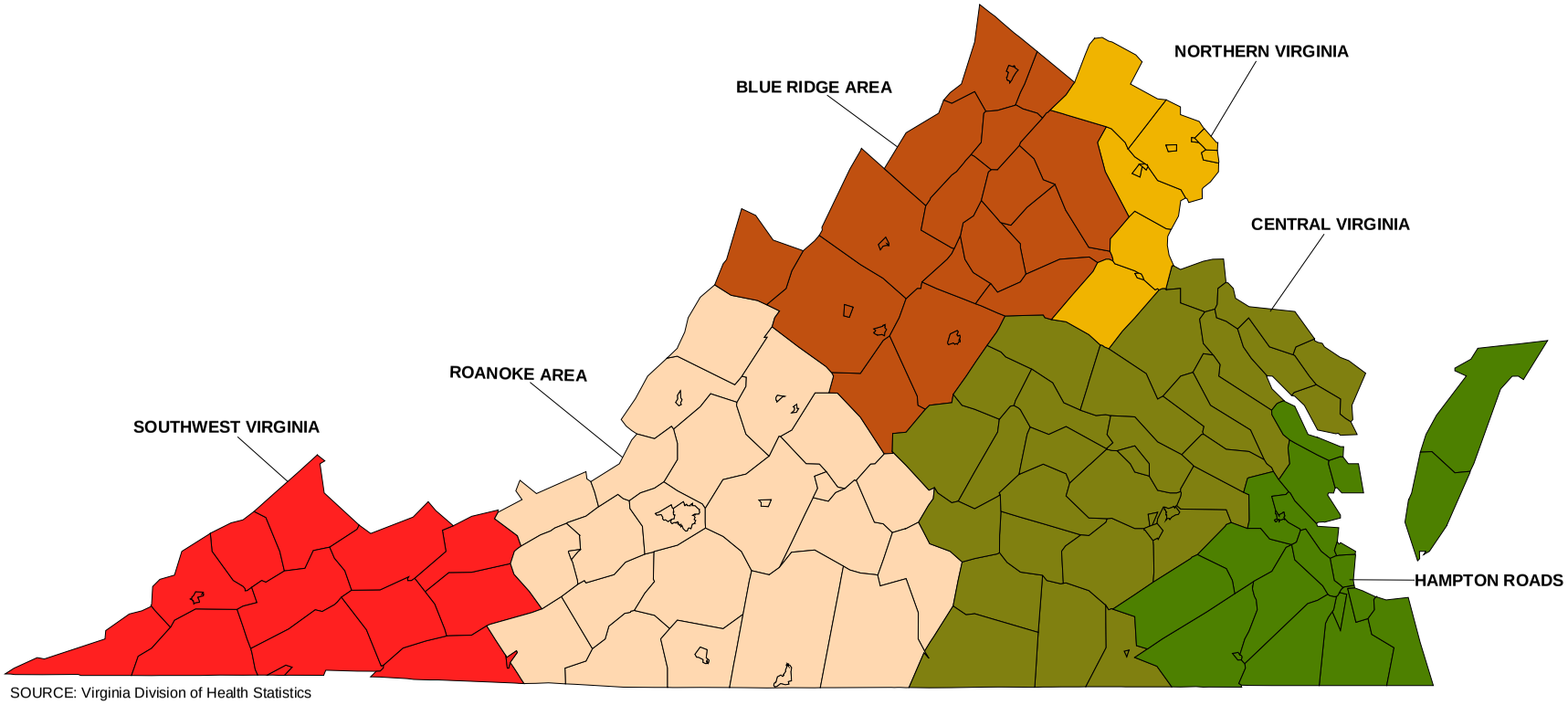

SOURCE: Virginia Division of Health Statistics

LOCAL JURISDICTIONS BY PERINATAL REGIONS
COMMONWEALTH OF VIRGINIA
2013

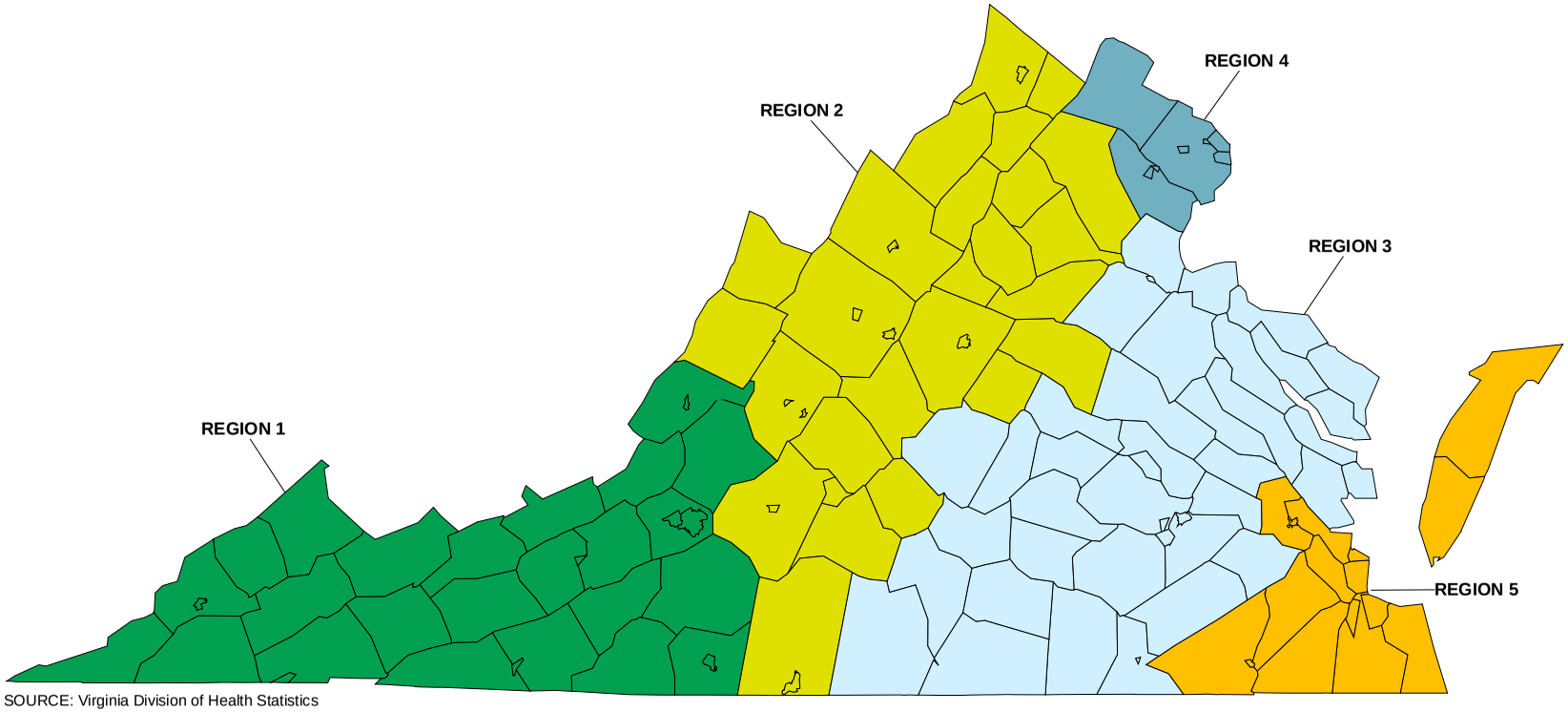

SOURCE: Virginia Division of Health Statistics

CHAPTER I

RESIDENT SUMMARY DATA

Vital Events	2012	2013	Percent Change
Total Pregnancies			
• Number	129,787	126,655	-2.4%
• Rate per 1,000 Population	15.9	15.3	-3.3%
Live Births			
• Number	102,811	101,977	-0.8%
• Rate per 1,000 Population	12.6	12.3	-1.7%
Induced Terminations			
• Number	21,438	19,724	-8.0%
• Rate per 1,000 Females Ages 15-44	12.8	11.8	-8.3%
Natural Fetal Deaths			
• Number	5,538	4,954	-10.5%
• Rate per 1,000 Females Ages 15-44	3.31	2.95	-10.9%
Infant Deaths			
• Number	650	632	-2.8%
• Rate per 1,000 Live Births	6.32	6.20	-2.0%
Total Deaths			
• Number	61,101	62,309	2.0%
• Rate per 1,000 Population	7.46	7.54	1.1%
Population			
• Total	8,185,867	8,260,405	0.9%
• Females Ages 15-44	1,670,773	1,676,517	0.3%
Average Events Per Day			
• Total Pregnancies	354.6	346.1	-2.4%
• Live Births	280.9	278.6	-0.8%
• Induced Terminations	58.6	53.9	-8.0%
• Natural Fetal Deaths	15.1	13.5	-10.5%
• Infant Deaths	1.78	1.73	-2.8%
• Total Deaths	166.9	170.2	2.0%

NOTE: The term *residence* in this report refers to the Virginia city or county where the mother resided at the time of a live birth, where the patient resided for an induced termination of pregnancy or a natural fetal death or in the case of a death, where the decedent resided at the time of death.

TABLE 1
RESIDENT TOTAL PREGNANCIES, LIVE BIRTHS, INDUCED TERMINATIONS OF PREGNANCY, AND NATURAL FETAL DEATHS, INFANT DEATHS UNDER ONE YEAR OF AGE, AND TOTAL DEATHS, WITH RATES PER 1,000 FEMALES AGES 15-44, LIVE BIRTHS, AND TOTAL POPULATION BY PLANNING DISTRICTS AND CITY OR COUNTY
VIRGINIA, 2013

PLANNING DISTRICT AND CITY / COUNTY	RESIDENT TOTAL PREGNANCIES	RATE PER 1,000 FEMALES	TOTAL LIVE BIRTHS	RATE PER 1,000 FEMALES	INDUCED PREGNANCY TERMINATIONS	RATE PER 1,000 FEMALES	NATURAL FETAL DEATHS	RATE PER 1,000 FEMALES	TOTAL INFANT DEATHS	RATE PER 1,000 LIVE BIRTHS	TOTAL DEATHS ALL AGES	RATE PER 1,000 POPULATION
COMMONWEALTH OF VIRGINIA	126,655	75.5	101,977	60.8	19,724	11.8	4,954	2.95	632	6.2	62,309	7.5
PLANNING DISTRICT 1	964	60.9	925	58.4	19	1.2	20	1.26	11	11.9	1,139	12.3
LEE COUNTY	227	56.4	222	55.2	3	0.7	2	0.50	4	18.0	304	12.1
SCOTT COUNTY	198	54.2	194	53.1	3	0.8	1	0.27	2	10.3	298	13.2
WISE COUNTY	475	64.6	450	61.2	12	1.6	13	1.77	5	11.1	496	12.2
NORTON CITY	64	79.6	59	73.4	1	1.2	4	4.98			41	10.2
PLANNING DISTRICT 2	1,170	62.3	1,091	58.1	22	1.2	57	3.04	6	5.5	1,384	12.4
BUCHANAN COUNTY	207	54.1	190	49.6	1	0.3	16	4.18			250	10.6
DICKENSON COUNTY	165	62.9	157	59.9	3	1.1	5	1.91			188	12.1
RUSSELL COUNTY	312	63.7	297	60.6	3	0.6	12	2.45	3	10.1	346	12.2
TAZEWELL COUNTY	486	65.5	447	60.2	15	2.0	24	3.23	3	6.7	600	13.6
PLANNING DISTRICT 3	1,965	60.8	1,822	56.4	67	2.1	76	2.35	10	5.5	2,400	12.5
BLAND COUNTY	41	42.0	39	40.0	1	1.0	1	1.02	1	25.6	85	12.6
CARROLL COUNTY	250	52.5	234	49.1	7	1.5	9	1.89	1	4.3	384	12.9
GRAYSON COUNTY	182	78.3	166	71.5	6	2.6	10	4.30	1	6.0	207	13.7
SMYTH COUNTY	336	60.4	324	58.3	8	1.4	4	0.72			413	13.0
WASHINGTON COUNTY	529	57.3	488	52.9	27	2.9	14	1.52	3	6.1	631	11.5
WYTHE COUNTY	296	58.8	271	53.8	9	1.8	16	3.18			364	12.4
BRISTOL CITY	205	63.4	200	61.8	5	1.5			4	20.0	228	13.1
GALAX CITY	126	105.0	100	83.3	4	3.3	22	18.33			88	12.5
PLANNING DISTRICT 4	1,976	47.5	1,640	39.5	239	5.7	97	2.33	8	4.9	1,536	8.5
FLOYD COUNTY	163	66.1	148	60.0	7	2.8	8	3.25			178	11.5
GILES COUNTY	196	67.9	149	51.6	31	10.7	16	5.54			206	12.2
MONTGOMERY COUNTY	1,030	41.9	867	35.2	124	5.0	39	1.59	5	5.8	614	6.4
PULASKI COUNTY	361	63.5	316	55.6	23	4.0	22	3.87	3	9.5	438	12.7
RADFORD CITY	226	38.1	160	27.0	54	9.1	12	2.02			100	5.8
PLANNING DISTRICT 5	3,821	75.0	3,081	60.5	576	11.3	164	3.22	24	7.8	3,085	11.1
ALLEGHANY COUNTY	109	43.2	100	39.6	7	2.8	2	0.79	3	30.0	225	13.9
BOTETOURT COUNTY	271	52.9	220	42.9	40	7.8	11	2.15	4	18.2	327	9.9
CRAIG COUNTY	58	70.0	55	66.3	1	1.2	2	2.41	2	36.4	47	9.0
ROANOKE COUNTY	1,243	75.2	837	50.6	352	21.3	54	3.27	6	7.2	932	10.0
COVINGTON CITY	128	131.4	103	105.7	22	22.6	3	3.08	2	19.4	75	12.9
ROANOKE CITY	1,675	84.5	1,495	75.4	101	5.1	79	3.99	6	4.0	1,175	11.9
SALEM CITY	337	65.7	271	52.9	53	10.3	13	2.54	1	3.7	304	12.0
PLANNING DISTRICT 6	3,469	57.6	2,953	49.0	361	6.0	155	2.57	14	4.7	2,670	9.2
AUGUSTA COUNTY	661	54.0	573	46.8	62	5.1	26	2.12	1	1.7	719	9.7
BATH COUNTY	48	67.7	40	56.4	7	9.9	1	1.41			66	14.3
HIGHLAND COUNTY	18	70.0	17	66.1	1	3.9					27	12.2
ROCKBRIDGE COUNTY	166	48.6	154	45.1	5	1.5	7	2.05	3	19.5	232	10.4
ROCKINGHAM COUNTY	888	62.4	790	55.5	62	4.4	36	2.53	3	3.8	710	9.1
BUENA VISTA CITY	95	68.5	81	58.4	9	6.5	5	3.61			76	11.4
HARRISONBURG CITY	709	41.7	573	33.7	106	6.2	30	1.76	3	5.2	223	4.3
LEXINGTON CITY	108	65.7	85	51.7	18	10.9	5	3.04			59	8.2
STAUNTON CITY	379	72.6	305	58.4	51	9.8	23	4.40			336	13.8
WAYNESBORO CITY	397	97.2	335	82.0	40	9.8	22	5.39	4	11.9	222	10.4
PLANNING DISTRICT 7	2,916	70.8	2,608	63.4	156	3.8	152	3.69	11	4.2	2,111	9.3
CLARKE COUNTY	169	76.1	158	71.2	5	2.3	6	2.70	1	6.3	149	10.4
FREDERICK COUNTY	1,010	66.8	935	61.9	26	1.7	49	3.24	4	4.3	640	7.9
PAGE COUNTY	273	66.7	236	57.6	17	4.2	20	4.89			273	11.5
SHENANDOAH COUNTY	511	71.3	456	63.7	26	3.6	29	4.05	2	4.4	457	10.7
WARREN COUNTY	550	77.3	476	66.9	44	6.2	30	4.22	1	2.1	330	8.5
WINCHESTER CITY	403	73.9	347	63.6	38	7.0	18	3.30	3	8.6	262	9.6
PLANNING DISTRICT 8	40,359	77.8	34,054	65.7	5,129	9.9	1,176	2.27	155	4.6	9,839	4.1
ARLINGTON COUNTY	3,642	60.4	3,195	53.0	410	6.8	37	0.61	14	4.4	958	4.3
FAIRFAX COUNTY	16,906	73.0	14,776	63.8	1,658	7.2	472	2.04	59	4.0	4,866	4.3
LOUDOUN COUNTY	5,806	78.4	5,005	67.6	455	6.1	346	4.67	22	4.4	1,136	3.2
PRINCE WILLIAM COUNTY	7,869	83.3	6,791	71.9	933	9.9	145	1.53	41	6.0	1,680	3.8
ALEXANDRIA CITY	3,680	96.8	2,727	71.7	881	23.2	72	1.89	13	4.8	727	4.9
FAIRFAX CITY	704	154.8	611	134.3	89	19.6	4	0.88	1	1.6	157	6.5
FALLS CHURCH CITY	383	142.4	171	63.6	204	75.9	8	2.98			76	5.6
MANASSAS CITY	1,333	146.7	759	83.5	491	54.0	83	9.14	5	6.6	193	4.6
MANASSAS PARK CITY	36	9.6	19	5.1	8	2.1	9	2.41			46	2.8
PLANNING DISTRICT 9	2,329	78.1	1,942	65.1	294	9.9	93	3.12	7	3.6	1,469	8.6
CULPEPER COUNTY	743	84.6	625	71.1	93	10.6	25	2.85	5	8.0	383	7.9
FAUQUIER COUNTY	892	75.3	764	64.5	89	7.5	39	3.29	2	2.6	536	8.0
MADISON COUNTY	149	68.8	128	59.1	18	8.3	3	1.38			143	10.8
ORANGE COUNTY	478	80.9	378	64.0	76	12.9	24	4.06			337	9.7
RAPPAHANNOCK COUNTY	67	60.6	47	42.5	18	16.3	2	1.81			70	9.4
PLANNING DISTRICT 10	3,178	63.1	2,603	51.7	457	9.1	118	2.34	13	5.0	1,878	7.8
ALBEMARLE COUNTY	1,197	57.4	1,064	51.0	101	4.8	32	1.54	7	6.6	789	7.7
FLUVANNA COUNTY	291	54.8	250	47.1	32	6.0	9	1.69	2	8.0	210	8.1
GREENE COUNTY	215	64.0	184	54.7	23	6.8	8	2.38	1	5.4	146	7.8
LOUISA COUNTY	434	75.0	368	63.6	51	8.8	15	2.59	2	5.4	299	8.8
NELSON COUNTY	168	78.9	125	58.7	35	16.4	8	3.76			180	12.2
CHARLOTTESVILLE CITY	873	67.6	612	47.4	215	16.7	46	3.56	1	1.6	254	5.7
PLANNING DISTRICT 11	3,384	65.9	2,786	54.2	346	6.7	252	4.91	17	6.1	2,520	9.8
AMHERST COUNTY	397	66.4	311	52.0	46	7.7	40	6.69	1	3.2	336	10.4
APPOMATTOX COUNTY	225	85.0	181	68.4	25	9.4	19	7.18	2	11.0	158	10.4
BEDFORD COUNTY	712	62.6	637	56.0	43	3.8	32	2.82	5	7.8	687	9.8
CAMPBELL COUNTY	533	51.5	475	45.9	38	3.7	20	1.93	2	4.2	511	9.3
BEDFORD CITY	61	55.9	35	32.1	18	16.5	8	7.33	2	57.1	49	8.2
LYNCHBURG CITY	1,456	73.0	1,147	57.5	176	8.8	133	6.67	5	4.4	779	10.0

NOTE: AS OF JULY 1, 2013, BEDFORD CITY HAS BEEN DISINCORPORATED AND MERGED INTO BEDFORD COUNTY. NUMBERS IN BEDFORD CITY REFLECT THE FIRST 6 MONTHS OF THE YEAR.

[continued]

TABLE 1
RESIDENT TOTAL PREGNANCIES, LIVE BIRTHS, INDUCED TERMINATIONS OF PREGNANCY, AND NATURAL FETAL DEATHS, INFANT DEATHS UNDER ONE YEAR OF AGE, AND TOTAL DEATHS, WITH RATES PER 1,000 FEMALES AGES 15-44, LIVE BIRTHS, AND TOTAL POPULATION BY PLANNING DISTRICTS AND CITY OR COUNTY
VIRGINIA, 2013

PLANNING DISTRICT AND CITY / COUNTY	RESIDENT TOTAL PREGNANCIES	RATE PER 1,000 FEMALES	TOTAL LIVE BIRTHS	RATE PER 1,000 FEMALES	INDUCED PREGNANCY TERMINATIONS	RATE PER 1,000 FEMALES	NATURAL FETAL DEATHS	RATE PER 1,000 FEMALES	TOTAL INFANT DEATHS	RATE PER 1,000 LIVE BIRTHS	TOTAL DEATHS ALL AGES	RATE PER 1,000 POPULATION
COMMONWEALTH OF VIRGINIA	126,655	75.5	101,977	60.8	19,724	11.8	4,954	2.95	632	6.2	62,309	7.5
PLANNING DISTRICT 12	2,592	63.5	2,373	58.2	120	2.9	99	2.43	16	6.7	3,126	12.7
FRANKLIN COUNTY	541	58.5	475	51.3	57	6.2	9	0.97	3	6.3	563	10.0
HENRY COUNTY	520	61.1	491	57.7	17	2.0	12	1.41	7	14.3	717	13.6
PATRICK COUNTY	136	48.9	130	46.7	5	1.8	1	0.36			257	14.0
PITTSYLVANIA COUNTY	519	51.8	477	47.6	18	1.8	24	2.40	1	2.1	680	10.9
DANVILLE CITY	633	80.9	587	75.0	10	1.3	36	4.60	5	8.5	713	16.6
MARTINSVILLE CITY	243	100.9	213	88.4	13	5.4	17	7.06			196	14.2
PLANNING DISTRICT 13	861	65.1	782	59.1	62	4.7	17	1.28	5	6.4	1,108	13.2
BRUNSWICK COUNTY	160	61.2	131	50.1	24	9.2	5	1.91			198	11.7
HALIFAX COUNTY	390	68.0	369	64.4	14	2.4	7	1.22	2	5.4	473	13.4
MECKLENBURG COUNTY	311	63.7	282	57.7	24	4.9	5	1.02	3	10.6	437	13.9
PLANNING DISTRICT 14	1,269	70.5	1,024	56.9	171	9.5	74	4.11	6	5.9	1,094	10.6
AMELIA COUNTY	155	71.6	123	56.8	22	10.2	10	4.62			130	10.2
BUCKINGHAM COUNTY	198	76.3	166	64.0	26	10.0	6	2.31	1	6.0	164	9.6
CHARLOTTE COUNTY	168	84.6	145	73.0	17	8.6	6	3.02			157	12.8
CUMBERLAND COUNTY	116	66.0	103	58.6	9	5.1	4	2.28	2	19.4	104	10.6
LUNENBURG COUNTY	117	64.9	99	54.9	10	5.5	8	4.43			137	10.9
NOTTOWAY COUNTY	252	107.7	183	78.2	45	19.2	24	10.26	2	10.9	192	12.2
PRINCE EDWARD COUNTY	263	49.1	205	38.3	42	7.8	16	2.99	1	4.9	210	9.2
PLANNING DISTRICT 15	16,533	76.5	11,960	55.3	3,714	17.2	859	3.97	84	7.0	8,030	7.7
CHARLES CITY COUNTY	65	58.3	47	42.2	17	15.3	1	0.90	1	21.3	68	9.5
CHESTERFIELD COUNTY	4,698	70.6	3,765	56.6	648	9.7	285	4.28	25	6.6	2,115	6.5
GOOCHLAND COUNTY	215	63.9	157	46.6	44	13.1	14	4.16			192	8.9
HANOVER COUNTY	1,122	62.2	875	48.5	200	11.1	47	2.60	4	4.6	865	8.5
HENRICO COUNTY	4,827	73.1	3,900	59.0	673	10.2	254	3.85	22	5.6	2,570	8.1
NEW KENT COUNTY	224	67.1	164	49.1	45	13.5	15	4.49	1	6.1	144	7.4
POWHATAN COUNTY	272	61.9	215	48.9	34	7.7	23	5.23	1	4.7	210	7.4
RICHMOND CITY	5,110	95.8	2,837	53.2	2,053	38.5	220	4.12	30	10.6	1,866	8.7
PLANNING DISTRICT 16	5,291	73.7	4,358	60.7	702	9.8	231	3.22	16	3.7	2,077	6.0
CAROLINE COUNTY	492	89.6	412	75.0	65	11.8	15	2.73	1	2.4	269	9.2
KING GEORGE COUNTY	350	73.0	304	63.4	31	6.5	15	3.13			180	7.2
SPOTSYLVANIA COUNTY	1,708	67.2	1,512	59.5	121	4.8	75	2.95	10	6.6	760	6.0
STAFFORD COUNTY	1,983	71.0	1,713	61.3	181	6.5	89	3.19	5	2.9	688	5.0
FREDERICKSBURG CITY	758	92.8	417	51.1	304	37.2	37	4.53			180	6.4
PLANNING DISTRICT 17	521	78.3	420	63.1	86	12.9	15	2.25	4	9.5	675	13.5
LANCASTER COUNTY	100	73.1	77	56.3	21	15.4	2	1.46	2	26.0	186	16.7
NORTHUMBERLAND COUNTY	100	70.0	85	59.5	14	9.8	1	0.70			181	14.8
RICHMOND COUNTY	93	80.5	72	62.3	16	13.9	5	4.33	1	13.9	109	12.2
WESTMORELAND COUNTY	228	84.3	186	68.8	35	12.9	7	2.59	1	5.4	199	11.3
PLANNING DISTRICT 18	1,032	68.5	851	56.4	150	9.9	31	2.06	9	10.6	930	10.2
ESSEX COUNTY	149	72.6	124	60.4	20	9.7	5	2.44	2	16.1	124	11.0
GLOUCESTER COUNTY	424	67.4	356	56.6	59	9.4	9	1.43	1	2.8	341	9.3
KING AND QUEEN COUNTY	64	58.3	52	47.4	11	10.0	1	0.91			67	9.4
KING WILLIAM COUNTY	233	76.5	187	61.4	34	11.2	12	3.94	4	21.4	128	8.0
MATHEWS COUNTY	64	52.4	53	43.4	9	7.4	2	1.64			118	13.3
MIDDLESEX COUNTY	98	71.7	79	57.8	17	12.4	2	1.46	2	25.3	152	14.1
PLANNING DISTRICT 19	3,128	100.8	2,268	73.1	647	20.9	213	6.87	19	8.4	1,818	10.5
DINWIDDIE COUNTY	270	51.8	210	40.3	39	7.5	21	4.03	1	4.8	278	10.0
GREENSVILLE COUNTY	141	94.8	135	90.8	4	2.7	2	1.34	1	7.4	115	9.7
PRINCE GEORGE COUNTY	401	61.3	310	47.4	56	8.6	35	5.35	2	6.5	238	6.4
SURRY COUNTY	73	68.5	60	56.3	9	8.4	4	3.75			58	8.6
SUSSEX COUNTY	129	88.4	97	66.4	23	15.8	9	6.16			139	11.8
COLONIAL HEIGHTS CITY	405	124.2	309	94.7	78	23.9	18	5.52	2	6.5	208	11.8
EMPORIA CITY	92	82.5	43	38.6	42	37.7	7	6.28	1	23.3	94	16.8
HOPEWELL CITY	521	118.1	383	86.8	107	24.3	31	7.03	7	18.3	283	12.8
PETERSBURG CITY	1,096	169.6	721	111.6	289	44.7	86	13.31	5	6.9	405	12.4
PLANNING DISTRICT 20	21,126	86.1	15,752	64.2	4,605	18.8	769	3.14	140	8.9	8,930	7.6
ISLE OF WIGHT COUNTY	413	68.5	314	52.1	71	11.8	28	4.64	2	6.4	332	9.3
SOUTHAMPTON COUNTY	164	56.2	136	46.6	20	6.9	8	2.74	1	7.4	176	9.7
CHESAPEAKE CITY	3,761	80.3	2,785	59.4	783	16.7	193	4.12	18	6.5	1,682	7.3
FRANKLIN CITY	215	135.7	167	105.4	35	22.1	13	8.21	1	6.0	133	15.4
NORFOLK CITY	5,115	92.6	3,705	67.0	1,297	23.5	113	2.04	52	14.0	1,959	8.0
PORTSMOUTH CITY	2,133	107.9	1,551	78.4	487	24.6	95	4.80	18	11.6	999	10.4
SUFFOLK CITY	1,446	84.7	1,091	63.9	240	14.1	115	6.74	14	12.8	715	8.3
VIRGINIA BEACH CITY	7,879	82.3	6,003	62.7	1,672	17.5	204	2.13	34	5.7	2,934	6.5
PLANNING DISTRICT 21	8,144	80.9	6,171	61.3	1,730	17.2	243	2.41	52	8.4	3,863	8.0
JAMES CITY COUNTY	752	65.7	718	62.7	24	2.1	10	0.87	6	8.4	638	9.0
YORK COUNTY	708	57.5	613	49.8	81	6.6	14	1.14	4	6.5	396	6.0
HAMPTON CITY	2,447	83.7	1,817	62.2	549	18.8	81	2.77	18	9.9	1,198	8.8
NEWPORT NEWS CITY	3,857	94.5	2,856	70.0	908	22.3	93	2.28	22	7.7	1,404	7.7
POQUOSON CITY	104	50.7	88	42.9	13	6.3	3	1.46			88	7.3
WILLIAMSBURG CITY	276	57.6	79	16.5	155	32.4	42	8.77	2	25.3	139	9.1
PLANNING DISTRICT 22	626	89.3	512	73.0	71	10.1	43	6.13	5	9.8	627	13.8
ACCOMACK COUNTY	448	86.6	367	70.9	49	9.5	32	6.18	2	5.4	431	13.0
NORTHAMPTON COUNTY	178	97.1	145	79.1	22	12.0	11	6.00	3	20.7	196	16.2
PLANNING DISTRICT 23	29,270	84.6	21,923	63.4	6,335	18.3	1,012	2.93	192	8.8	12,793	7.7
UNKNOWN VA CITY OR COUNTY	1		1									

NOTE: PLANNING DISTRICT 23, THE HAMPTON ROADS PLANNING DISTRICT, WAS CREATED IN 1990 AS THE AGGREGATE OF PLANNING DISTRICTS 20 AND 21.

TABLE 2
RESIDENT TOTAL PREGNANCIES, LIVE BIRTHS, INDUCED TERMINATIONS OF PREGNANCY, AND NATURAL FETAL DEATHS, INFANT DEATHS UNDER ONE YEAR OF AGE, AND TOTAL DEATHS, WITH RATES PER 1,000 FEMALES AGES 15-44, LIVE BIRTHS, AND TOTAL POPULATION BY HEALTH DISTRICTS AND HEALTH SERVICE AREAS BY CITY OR COUNTY VIRGINIA, 2013

HEALTH DISTRICTS AND HEALTH SERVICE AREAS BY CITY/COUNTY IN PLANNING DISTRICT ORDER	RESIDENT TOTAL PREGNANCIES	RATE PER 1,000 FEMALES	TOTAL LIVE BIRTHS	RATE PER 1,000 FEMALES	INDUCED PREGNANCY TERMINATIONS	RATE PER 1,000 FEMALES	NATURAL FETAL DEATHS	RATE PER 1,000 FEMALES	TOTAL INFANT DEATHS	RATE PER 1,000 LIVE BIRTHS	TOTAL DEATHS ALL AGES	RATE PER 1,000 POPULATION
COMMONWEALTH OF VIRGINIA	126,655	75.5	101,977	60.8	19,724	11.8	4,954	2.95	632	6.2	62,309	7.5
HEALTH SERVICE AREA I	17,183	67.8	14,464	57.1	1,970	7.8	749	2.96	61	4.2	10,205	8.0
HEALTH SERVICE AREA II	40,359	77.8	34,054	65.7	5,129	9.9	1,176	2.27	155	4.6	9,839	4.1
HEALTH SERVICE AREA III	15,872	63.1	13,718	54.5	1,389	5.5	765	3.04	92	6.7	15,190	11.2
HEALTH SERVICE AREA IV	21,791	78.3	16,034	57.6	4,594	16.5	1,163	4.18	114	7.1	12,050	8.6
HEALTH SERVICE AREA V	31,449	83.9	23,706	63.3	6,642	17.7	1,101	2.94	210	8.9	15,025	8.2
LENOWISCO DISTRICT	964	60.9	925	58.4	19	1.2	20	1.26	11	11.9	1,139	12.3
LEE COUNTY	227	56.4	222	55.2	3	0.7	2	0.50	4	18.0	304	12.1
SCOTT COUNTY	198	54.2	194	53.1	3	0.8	1	0.27	2	10.3	298	13.2
WISE COUNTY	475	64.6	450	61.2	12	1.6	13	1.77	5	11.1	496	12.2
NORTON CITY	64	79.6	59	73.4	1	1.2	4	4.98			41	10.2
CUMBERLAND PLATEAU	1,170	62.3	1,091	58.1	22	1.2	57	3.04	6	5.5	1,384	12.4
BUCHANAN COUNTY	207	54.1	190	49.6	1	0.3	16	4.18			250	10.6
DICKENSON COUNTY	165	62.9	157	59.9	3	1.1	5	1.91			188	12.1
RUSSELL COUNTY	312	63.7	297	60.6	3	0.6	12	2.45	3	10.1	346	12.2
TAZEWELL COUNTY	486	65.5	447	60.2	15	2.0	24	3.23	3	6.7	600	13.6
MOUNT ROGERS DISTRICT	1,965	60.8	1,822	56.4	67	2.1	76	2.35	10	5.5	2,400	12.5
BLAND COUNTY	41	42.0	39	40.0	1	1.0	1	1.02	1	25.6	85	12.6
CARROLL COUNTY	250	52.5	234	49.1	7	1.5	9	1.89	1	4.3	384	12.9
GRAYSON COUNTY	182	78.3	166	71.5	6	2.6	10	4.30	1	6.0	207	13.7
SMYTH COUNTY	336	60.4	324	58.3	8	1.4	4	0.72			413	13.0
WASHINGTON COUNTY	529	57.3	488	52.9	27	2.9	14	1.52	3	6.1	631	11.5
WYTHE COUNTY	296	58.8	271	53.8	9	1.8	16	3.18			364	12.4
BRISTOL CITY	205	63.4	200	61.8	5	1.5			4	20.0	228	13.1
GALAX CITY	126	105.0	100	83.3	4	3.3	22	18.33			88	12.5
NEW RIVER DISTRICT	1,976	47.5	1,640	39.5	239	5.7	97	2.33	8	4.9	1,536	8.5
FLOYD COUNTY	163	66.1	148	60.0	7	2.8	8	3.25			178	11.5
GILES COUNTY	196	67.9	149	51.6	31	10.7	16	5.54			206	12.2
MONTGOMERY COUNTY	1,030	41.9	867	35.2	124	5.0	39	1.59	5	5.8	614	6.4
PULASKI COUNTY	361	63.5	316	55.6	23	4.0	22	3.87	3	9.5	438	12.7
RADFORD CITY	226	38.1	160	27.0	54	9.1	12	2.02			100	5.8
ALLEGHANY DISTRICT	2,146	69.0	1,586	51.0	475	15.3	85	2.73	18	11.3	1,910	10.7
ALLEGHANY COUNTY	109	43.2	100	39.6	7	2.8	2	0.79	3	30.0	225	13.9
BOTETOURT COUNTY	271	52.9	220	42.9	40	7.8	11	2.15	4	18.2	327	9.9
CRAIG COUNTY	58	70.0	55	66.3	1	1.2	2	2.41	2	36.4	47	9.0
ROANOKE COUNTY	1,243	75.2	837	50.6	352	21.3	54	3.27	6	7.2	932	10.0
COVINGTON CITY	128	131.4	103	105.7	22	22.6	3	3.08	2	19.4	75	12.9
SALEM CITY	337	65.7	271	52.9	53	10.3	13	2.54	1	3.7	304	12.0
ROANOKE CITY DISTRICT	1,675	84.5	1,495	75.4	101	5.1	79	3.99	6	4.0	1,175	11.9
CENTRAL SHENANDOAH	3,469	57.6	2,953	49.0	361	6.0	155	2.57	14	4.7	2,670	9.2
AUGUSTA COUNTY	661	54.0	573	46.8	62	5.1	26	2.12	1	1.7	719	9.7
BATH COUNTY	48	67.7	40	56.4	7	9.9	1	1.41			66	14.3
HIGHLAND COUNTY	18	70.0	17	66.1	1	3.9					27	12.2
ROCKBRIDGE COUNTY	166	48.6	154	45.1	5	1.5	7	2.05	3	19.5	232	10.4
ROCKINGHAM COUNTY	888	62.4	790	55.5	62	4.4	36	2.53	3	3.8	710	9.1
BUENA VISTA CITY	95	68.5	81	58.4	9	6.5	5	3.61			76	11.4
HARRISONBURG CITY	709	41.7	573	33.7	106	6.2	30	1.76	3	5.2	223	4.3
LEXINGTON CITY	108	65.7	85	51.7	18	10.9	5	3.04			59	8.2
STAUNTON CITY	379	72.6	305	58.4	51	9.8	23	4.40			336	13.8
WAYNESBORO CITY	397	97.2	335	82.0	40	9.8	22	5.39	4	11.9	222	10.4
LORD FAIRFAX DISTRICT	2,916	70.8	2,608	63.4	156	3.8	152	3.69	11	4.2	2,111	9.3
CLARKE COUNTY	169	76.1	158	71.2	5	2.3	6	2.70	1	6.3	149	10.4
FREDERICK COUNTY	1,010	66.8	935	61.9	26	1.7	49	3.24	4	4.3	640	7.9
PAGE COUNTY	273	66.7	236	57.6	17	4.2	20	4.89			273	11.5
SHENANDOAH COUNTY	511	71.3	456	63.7	26	3.6	29	4.05	2	4.4	457	10.7
WARREN COUNTY	550	77.3	476	66.9	44	6.2	30	4.22	1	2.1	330	8.5
WINCHESTER CITY	403	73.9	347	63.6	38	7.0	18	3.30	3	8.6	262	9.6
ALEXANDRIA DISTRICT	3,680	96.8	2,727	71.7	881	23.2	72	1.89	13	4.8	727	4.9
ARLINGTON DISTRICT	3,642	60.4	3,195	53.0	410	6.8	37	0.61	14	4.4	958	4.3
FAIRFAX DISTRICT	17,993	75.4	15,558	65.2	1,951	8.2	484	2.03	60	3.9	5,099	4.4
FAIRFAX COUNTY	16,906	73.0	14,776	63.8	1,658	7.2	472	2.04	59	4.0	4,866	4.3
FAIRFAX CITY	704	154.8	611	134.3	89	19.6	4	0.88	1	1.6	157	6.5
FALLS CHURCH CITY	383	142.4	171	63.6	204	75.9	8	2.98			76	5.6
LOUDOUN DISTRICT	5,806	78.4	5,005	67.6	455	6.1	346	4.67	22	4.4	1,136	3.2
PRINCE WILLIAM DISTRICT	9,238	86.1	7,569	70.5	1,432	13.3	237	2.21	46	6.1	1,919	3.9
PRINCE WILLIAM COUNTY	7,869	83.3	6,791	71.9	933	9.9	145	1.53	41	6.0	1,680	3.8
MANASSAS CITY	1,333	146.7	759	83.5	491	54.0	83	9.14	5	6.6	193	4.6
MANASSAS PARK CITY	36	9.6	19	5.1	8	2.1	9	2.41			46	2.8
RAPPAHANNOCK/RAPIDAN	2,329	78.1	1,942	65.1	294	9.9	93	3.12	7	3.6	1,469	8.6
CULPEPER COUNTY	743	84.6	625	71.1	93	10.6	25	2.85	5	8.0	383	7.9
FAUQUIER COUNTY	892	75.3	764	64.5	89	7.5	39	3.29	2	2.6	536	8.0
MADISON COUNTY	149	68.8	128	59.1	18	8.3	3	1.38			143	10.8
ORANGE COUNTY	478	80.9	378	64.0	76	12.9	24	4.06			337	9.7
RAPPAHANNOCK COUNTY	67	60.6	47	42.5	18	16.3	2	1.81			70	9.4
THOMAS JEFFERSON	3,178	63.1	2,603	51.7	457	9.1	118	2.34	13	5.0	1,878	7.8
ALBEMARLE COUNTY	1,197	57.4	1,064	51.0	101	4.8	32	1.54	7	6.6	789	7.7
FLUVANNA COUNTY	291	54.8	250	47.1	32	6.0	9	1.69	2	8.0	210	8.1
GREENE COUNTY	215	64.0	184	54.7	23	6.8	8	2.38	1	5.4	146	7.8
LOUISA COUNTY	434	75.0	368	63.6	51	8.8	15	2.59	2	5.4	299	8.8
NELSON COUNTY	168	78.9	125	58.7	35	16.4	8	3.76			180	12.2
CHARLOTTESVILLE CITY	873	67.6	612	47.4	215	16.7	46	3.56	1	1.6	254	5.7

NOTES: Health Service Area I is the Northwest Virginia Area of the Five Health Districts of Planning Districts 6-7, 9-10, and 16. Health Service Area II is the Northern Virginia Area of the Five Health Districts of Planning District 8. Health Service Area III is the Southwest Virginia Area of the Nine Health Districts of Planning Districts 1-5 and 11-12. Health Service Area IV is the Central Virginia Area of the Seven Health Districts of Planning Districts 13-15 and 19. Health Service Area V is the Eastern Virginia Area of the Nine Health Districts of Planning Districts 17-18 and 20-22.

[continued]

TABLE 2
RESIDENT TOTAL PREGNANCIES, LIVE BIRTHS, INDUCED TERMINATIONS OF PREGNANCY, AND NATURAL FETAL DEATHS, INFANT DEATHS UNDER ONE YEAR OF AGE, AND TOTAL DEATHS, WITH RATES PER 1,000 FEMALES AGES 15-44, LIVE BIRTHS, AND TOTAL POPULATION BY HEALTH DISTRICTS AND HEALTH SERVICE AREAS BY CITY OR COUNTY
VIRGINIA, 2013

HEALTH DISTRICTS AND HEALTH SERVICE AREAS BY CITY/COUNTY IN PLANNING DISTRICT ORDER	RESIDENT TOTAL PREGNANCIES	RATE PER 1,000 FEMALES	TOTAL LIVE BIRTHS	RATE PER 1,000 FEMALES	INDUCED PREGNANCY TERMINATIONS	RATE PER 1,000 FEMALES	NATURAL FETAL DEATHS	RATE PER 1,000 FEMALES	TOTAL INFANT DEATHS	RATE PER 1,000 LIVE BIRTHS	TOTAL DEATHS ALL AGES	RATE PER 1,000 POPULATION
CENTRAL VIRGINIA	3,384	65.9	2,786	54.2	346	6.7	252	4.91	17	6.1	2,520	9.8
AMHERST COUNTY	397	66.4	311	52.0	46	7.7	40	6.69	1	3.2	336	10.4
APPOMATTOX COUNTY	225	85.0	181	68.4	25	9.4	19	7.18	2	11.0	158	10.4
BEDFORD COUNTY	712	62.6	637	56.0	43	3.8	32	2.82	5	7.8	687	9.8
CAMPBELL COUNTY	533	51.5	475	45.9	38	3.7	20	1.93	2	4.2	511	9.3
BEDFORD CITY	61	55.9	35	32.1	18	16.5	8	7.33	2	57.1	49	8.2
LYNCHBURG CITY	1,456	73.0	1,147	57.5	176	8.8	133	6.67	5	4.4	779	10.0
PITTSYLVANIA/DANVILLE	1,152	64.6	1,064	59.6	28	1.6	60	3.36	6	5.6	1,393	13.2
PITTSYLVANIA COUNTY	519	51.8	477	47.6	18	1.8	24	2.40	1	2.1	680	10.9
DANVILLE CITY	633	80.9	587	75.0	10	1.3	36	4.60	5	8.5	713	16.6
WEST PIEDMONT	1,440	62.7	1,309	57.0	92	4.0	39	1.70	10	7.6	1,733	12.3
FRANKLIN COUNTY	541	58.5	475	51.3	57	6.2	9	0.97	3	6.3	563	10.0
HENRY COUNTY	520	61.1	491	57.7	17	2.0	12	1.41	7	14.3	717	13.6
PATRICK COUNTY	136	48.9	130	46.7	5	1.8	1	0.36			257	14.0
MARTINSVILLE CITY	243	100.9	213	88.4	13	5.4	17	7.06			196	14.2
SOUTHSIDE DISTRICT	861	65.1	782	59.1	62	4.7	17	1.28	5	6.4	1,108	13.2
BRUNSWICK COUNTY	160	61.2	131	50.1	24	9.2	5	1.91			198	11.7
HALIFAX COUNTY	390	68.0	369	64.4	14	2.4	7	1.22	2	5.4	473	13.4
MECKLENBURG COUNTY	311	63.7	282	57.7	24	4.9	5	1.02	3	10.6	437	13.9
PIEDMONT DISTRICT	1,269	70.5	1,024	56.9	171	9.5	74	4.11	6	5.9	1,094	10.6
AMELIA COUNTY	155	71.6	123	56.8	22	10.2	10	4.62			130	10.2
BUCKINGHAM COUNTY	198	76.3	166	64.0	26	10.0	6	2.31	1	6.0	164	9.6
CHARLOTTE COUNTY	168	84.6	145	73.0	17	8.6	6	3.02			157	12.8
CUMBERLAND COUNTY	116	66.0	103	58.6	9	5.1	4	2.28	2	19.4	104	10.6
LUNENBURG COUNTY	117	64.9	99	54.9	10	5.5	8	4.43			137	10.9
NOTTOWAY COUNTY	252	107.7	183	78.2	45	19.2	24	10.26	2	10.9	192	12.2
PRINCE EDWARD COUNTY	263	49.1	205	38.3	42	7.8	16	2.99	1	4.9	210	9.2
CHESTERFIELD DISTRICT	5,375	72.4	4,289	57.8	760	10.2	326	4.39	28	6.5	2,533	6.8
CHESTERFIELD COUNTY	4,698	70.6	3,765	56.6	648	9.7	285	4.28	25	6.6	2,115	6.5
POWHATAN COUNTY	272	61.9	215	48.9	34	7.7	23	5.23	1	4.7	210	7.4
COLONIAL HEIGHTS CITY	405	124.2	309	94.7	78	23.9	18	5.52	2	6.5	208	11.8
CHICKAHOMINY DISTRICT	1,626	62.9	1,243	48.1	306	11.8	77	2.98	6	4.8	1,269	8.5
CHARLES CITY COUNTY	65	58.3	47	42.2	17	15.3	1	0.90	1	21.3	68	9.5
GOOCHLAND COUNTY	215	63.9	157	46.6	44	13.1	14	4.16			192	8.9
HANOVER COUNTY	1,122	62.2	875	48.5	200	11.1	47	2.60	4	4.6	865	8.5
NEW KENT COUNTY	224	67.1	164	49.1	45	13.5	15	4.49	1	6.1	144	7.4
HENRICO DISTRICT	4,827	73.1	3,900	59.0	673	10.2	254	3.85	22	5.6	2,570	8.1
RICHMOND CITY DISTRICT	5,110	95.8	2,837	53.2	2,053	38.5	220	4.12	30	10.6	1,866	8.7
RAPPAHANNOCK DISTRICT	5,291	73.7	4,358	60.7	702	9.8	231	3.22	16	3.7	2,077	6.0
CAROLINE COUNTY	492	89.6	412	75.0	65	11.8	15	2.73	1	2.4	269	9.2
KING GEORGE COUNTY	350	73.0	304	63.4	31	6.5	15	3.13			180	7.2
SPOTSYLVANIA COUNTY	1,708	67.2	1,512	59.5	121	4.8	75	2.95	10	6.6	760	6.0
STAFFORD COUNTY	1,983	71.0	1,713	61.3	181	6.5	89	3.19	5	2.9	688	5.0
FREDERICKSBURG CITY	758	92.8	417	51.1	304	37.2	37	4.53			180	6.4
THREE RIVERS DISTRICT	1,553	71.5	1,271	58.5	236	10.9	46	2.12	13	10.2	1,605	11.4
LANCASTER COUNTY	100	73.1	77	56.3	21	15.4	2	1.46	2	26.0	186	16.7
NORTHUMBERLAND COUNTY	100	70.0	85	59.5	14	9.8	1	0.70			181	14.8
RICHMOND COUNTY	93	80.5	72	62.3	16	13.9	5	4.33	1	13.9	109	12.2
WESTMORELAND COUNTY	228	84.3	186	68.8	35	12.9	7	2.59	1	5.4	199	11.3
ESSEX COUNTY	149	72.6	124	60.4	20	9.7	5	2.44	2	16.1	124	11.0
GLOUCESTER COUNTY	424	67.4	356	56.6	59	9.4	9	1.43	1	2.8	341	9.3
KING AND QUEEN COUNTY	64	58.3	52	47.4	11	10.0	1	0.91			67	9.4
KING WILLIAM COUNTY	233	76.5	187	61.4	34	11.2	12	3.94	4	21.4	128	8.0
MATHEWS COUNTY	64	52.4	53	43.4	9	7.4	2	1.64			118	13.3
MIDDLESEX COUNTY	98	71.7	79	57.8	17	12.4	2	1.46	2	25.3	152	14.1
CRATER DISTRICT	2,723	98.1	1,959	70.6	569	20.5	195	7.02	17	8.7	1,610	10.3
DINWIDDIE COUNTY	270	51.8	210	40.3	39	7.5	21	4.03	1	4.8	278	10.0
GREENSVILLE COUNTY	141	94.8	135	90.8	4	2.7	2	1.34	1	7.4	115	9.7
PRINCE GEORGE COUNTY	401	61.3	310	47.4	56	8.6	35	5.35	2	6.5	238	6.4
SURRY COUNTY	73	68.5	60	56.3	9	8.4	4	3.75			58	8.6
SUSSEX COUNTY	129	88.4	97	66.4	23	15.8	9	6.16			139	11.8
EMPORIA CITY	92	82.5	43	38.6	42	37.7	7	6.28	1	23.3	94	16.8
HOPEWELL CITY	521	118.1	383	86.8	107	24.3	31	7.03	7	18.3	283	12.8
PETERSBURG CITY	1,096	169.6	721	111.6	289	44.7	86	13.31	5	6.9	405	12.4
CHESAPEAKE DISTRICT	3,761	80.3	2,785	59.4	783	16.7	193	4.12	18	6.5	1,682	7.3
NORFOLK DISTRICT	5,115	92.6	3,705	67.0	1,297	23.5	113	2.04	52	14.0	1,959	8.0
PORTSMOUTH DISTRICT	2,133	107.9	1,551	78.4	487	24.6	95	4.80	18	11.6	999	10.4
VIRGINIA BEACH DISTRICT	7,879	82.3	6,003	62.7	1,672	17.5	204	2.13	34	5.7	2,934	6.5
WESTERN TIDEWATER	2,238	81.1	1,708	61.9	366	13.3	164	5.94	18	10.5	1,356	9.2
ISLE OF WIGHT COUNTY	413	68.5	314	52.1	71	11.8	28	4.64	2	6.4	332	9.3
SOUTHAMPTON COUNTY	164	56.2	136	46.6	20	6.9	8	2.74	1	7.4	176	9.7
FRANKLIN CITY	215	135.7	167	105.4	35	22.1	13	8.21	1	6.0	133	15.4
SUFFOLK CITY	1,446	84.7	1,091	63.9	240	14.1	115	6.74	14	12.8	715	8.3
HAMPTON DISTRICT	2,447	83.7	1,817	62.2	549	18.8	81	2.77	18	9.9	1,198	8.8
PENINSULA DISTRICT	5,697	79.8	4,354	61.0	1,181	16.5	162	2.27	34	7.8	2,665	7.7
JAMES CITY COUNTY	752	65.7	718	62.7	24	2.1	10	0.87	6	8.4	638	9.0
YORK COUNTY	708	57.5	613	49.8	81	6.6	14	1.14	4	6.5	396	6.0
NEWPORT NEWS CITY	3,857	94.5	2,856	70.0	908	22.3	93	2.28	22	7.7	1,404	7.7
POQUOSON CITY	104	50.7	88	42.9	13	6.3	3	1.46			88	7.3
WILLIAMSBURG CITY	276	57.6	79	16.5	155	32.4	42	8.77	2	25.3	139	9.1
EASTERN SHORE	626	89.3	512	73.0	71	10.1	43	6.13	5	9.8	627	13.8
ACCOMACK COUNTY	448	86.6	367	70.9	49	9.5	32	6.18	2	5.4	431	13.0
NORTHAMPTON COUNTY	178	97.1	145	79.1	22	12.0	11	6.00	3	20.7	196	16.2
UNKNOWN VA CITY OR COUNTY	1		1									

NOTES: The Planning District 15 Ruling Includes Colonial Heights as a part of the Chesterfield Health District, although a part of Planning District 19. Adding the components in the Planning District 15 ruling will thus overstate the District total, with the Planning District 19 total understated. The Three Rivers Health District ruling embraces Planning Districts 17 and 18. These are sorted and spaced Into their parts in the county listing. The Hampton Roads Planning District 23 (not listed separately) was created in 1990 as the aggregate of Planning Districts 20 and 21.

TABLE 3
RESIDENT TOTAL PREGNANCIES, LIVE BIRTHS, INDUCED TERMINATIONS OF PREGNANCY, AND NATURAL FETAL DEATHS, INFANT DEATHS UNDER ONE YEAR OF AGE, AND TOTAL DEATHS, WITH RATES PER 1,000 FEMALES AGES 15-44, LIVE BIRTHS, AND TOTAL POPULATION BY MEDICAL EXAMINER DISTRICTS, PLANNING DISTRICTS, AND CITY OR COUNTY
VIRGINIA, 2013

MEDICAL EXAMINER DISTRICTS AND PLANNING DISTRICTS BY CITY AND COUNTY	RESIDENT TOTAL PREGNANCIES	RATE PER 1,000 FEMALES	TOTAL LIVE BIRTHS	RATE PER 1,000 FEMALES	INDUCED PREGNANCY TERMINATIONS	RATE PER 1,000 FEMALES	NATURAL FETAL DEATHS	RATE PER 1,000 FEMALES	TOTAL INFANT DEATHS	RATE PER 1,000 LIVE BIRTHS	TOTAL DEATHS ALL AGES	RATE PER 1,000 POPULATION
COMMONWEALTH OF VIRGINIA	126,655	75.5	101,977	60.8	19,724	11.8	4,954	2.95	632	6.2	62,309	7.5
WESTERN VIRGINIA DISTRICT	19,341	62.0	16,671	53.5	1,750	5.6	920	2.95	106	6.4	17,860	10.8
PLANNING DISTRICT 1	964	60.9	925	58.4	19	1.2	20	1.26	11	11.9	1,139	12.3
LEE COUNTY	227	56.4	222	55.2	3	0.7	2	0.50	4	18.0	304	12.1
SCOTT COUNTY	198	54.2	194	53.1	3	0.8	1	0.27	2	10.3	298	13.2
WISE COUNTY	475	64.6	450	61.2	12	1.6	13	1.77	5	11.1	496	12.2
NORTON CITY	64	79.6	59	73.4	1	1.2	4	4.98			41	10.2
PLANNING DISTRICT 2	1,170	62.3	1,091	58.1	22	1.2	57	3.04	6	5.5	1,384	12.4
BUCHANAN COUNTY	207	54.1	190	49.6	1	0.3	16	4.18			250	10.6
DICKENSON COUNTY	165	62.9	157	59.9	3	1.1	5	1.91			188	12.1
RUSSELL COUNTY	312	63.7	297	60.6	3	0.6	12	2.45	3	10.1	346	12.2
TAZEWELL COUNTY	486	65.5	447	60.2	15	2.0	24	3.23	3	6.7	600	13.6
PLANNING DISTRICT 3	1,965	60.8	1,822	56.4	67	2.1	76	2.35	10	5.5	2,400	12.5
BLAND COUNTY	41	42.0	39	40.0	1	1.0	1	1.02	1	25.6	85	12.6
CARROLL COUNTY	250	52.5	234	49.1	7	1.5	9	1.89	1	4.3	384	12.9
GRAYSON COUNTY	182	78.3	166	71.5	6	2.6	10	4.30	1	6.0	207	13.7
SMYTH COUNTY	336	60.4	324	58.3	8	1.4	4	0.72			413	13.0
WASHINGTON COUNTY	529	57.3	488	52.9	27	2.9	14	1.52	3	6.1	631	11.5
WYTHE COUNTY	296	58.8	271	53.8	9	1.8	16	3.18			364	12.4
BRISTOL CITY	205	63.4	200	61.8	5	1.5			4	20.0	228	13.1
GALAX CITY	126	105.0	100	83.3	4	3.3	22	18.33			88	12.5
PLANNING DISTRICT 4	1,976	47.5	1,640	39.5	239	5.7	97	2.33	8	4.9	1,536	8.5
FLOYD COUNTY	163	66.1	148	60.0	7	2.8	8	3.25			178	11.5
GILES COUNTY	196	67.9	149	51.6	31	10.7	16	5.54			206	12.2
MONTGOMERY COUNTY	1,030	41.9	867	35.2	124	5.0	39	1.59	5	5.8	614	6.4
PULASKI COUNTY	361	63.5	316	55.6	23	4.0	22	3.87	3	9.5	438	12.7
RADFORD CITY	226	38.1	160	27.0	54	9.1	12	2.02			100	5.8
PLANNING DISTRICT 5	3,821	75.0	3,081	60.5	576	11.3	164	3.22	24	7.8	3,085	11.1
ALLEGHANY COUNTY	109	43.2	100	39.6	7	2.8	2	0.79	3	30.0	225	13.9
BOTETOURT COUNTY	271	52.9	220	42.9	40	7.8	11	2.15	4	18.2	327	9.9
CRAIG COUNTY	58	70.0	55	66.3	1	1.2	2	2.41	2	36.4	47	9.0
ROANOKE COUNTY	1,243	75.2	837	50.6	352	21.3	54	3.27	6	7.2	932	10.0
COVINGTON CITY	128	131.4	103	105.7	22	22.6	3	3.08	2	19.4	75	12.9
ROANOKE CITY	1,675	84.5	1,495	75.4	101	5.1	79	3.99	6	4.0	1,175	11.9
SALEM CITY	337	65.7	271	52.9	53	10.3	13	2.54	1	3.7	304	12.0
PLANNING DISTRICT 6	3,469	57.6	2,953	49.0	361	6.0	155	2.57	14	4.7	2,670	9.2
AUGUSTA COUNTY	661	54.0	573	46.8	62	5.1	26	2.12	1	1.7	719	9.7
BATH COUNTY	48	67.7	40	56.4	7	9.9	1	1.41			66	14.3
HIGHLAND COUNTY	18	70.0	17	66.1	1	3.9					27	12.2
ROCKBRIDGE COUNTY	166	48.6	154	45.1	5	1.5	7	2.05	3	19.5	232	10.4
ROCKINGHAM COUNTY	888	62.4	790	55.5	62	4.4	36	2.53	3	3.8	710	9.1
BUENA VISTA CITY	95	68.5	81	58.4	9	6.5	5	3.61			76	11.4
HARRISONBURG CITY	709	41.7	573	33.7	106	6.2	30	1.76	3	5.2	223	4.3
LEXINGTON CITY	108	65.7	85	51.7	18	10.9	5	3.04			59	8.2
STAUNTON CITY	379	72.6	305	58.4	51	9.8	23	4.40			336	13.8
WAYNESBORO CITY	397	97.2	335	82.0	40	9.8	22	5.39	4	11.9	222	10.4
PLANNING DISTRICT 11	3,384	65.9	2,786	54.2	346	6.7	252	4.91	17	6.1	2,520	9.8
AMHERST COUNTY	397	66.4	311	52.0	46	7.7	40	6.69	1	3.2	336	10.4
APPOMATTOX COUNTY	225	85.0	181	68.4	25	9.4	19	7.18	2	11.0	158	10.4
BEDFORD COUNTY	712	62.6	637	56.0	43	3.8	32	2.82	5	7.8	687	9.8
CAMPBELL COUNTY	533	51.5	475	45.9	38	3.7	20	1.93	2	4.2	511	9.3
BEDFORD CITY	61	55.9	35	32.1	18	16.5	8	7.33	2	57.1	49	8.2
LYNCHBURG CITY	1,456	73.0	1,147	57.5	176	8.8	133	6.67	5	4.4	779	10.0
PLANNING DISTRICT 12	2,592	63.5	2,373	58.2	120	2.9	99	2.43	16	6.7	3,126	12.7
FRANKLIN COUNTY	541	58.5	475	51.3	57	6.2	9	0.97	3	6.3	563	10.0
HENRY COUNTY	520	61.1	491	57.7	17	2.0	12	1.41	7	14.3	717	13.6
PATRICK COUNTY	136	48.9	130	46.7	5	1.8	1	0.36			257	14.0
PITTSYLVANIA COUNTY	519	51.8	477	47.6	18	1.8	24	2.40	1	2.1	680	10.9
DANVILLE CITY	633	80.9	587	75.0	10	1.3	36	4.60	5	8.5	713	16.6
MARTINSVILLE CITY	243	100.9	213	88.4	13	5.4	17	7.06			196	14.2
NORTHERN VIRGINIA DISTRICT	45,604	77.4	38,604	65.5	5,579	9.5	1,421	2.41	173	4.5	13,419	4.8
PLANNING DISTRICT 7	2,916	70.8	2,608	63.4	156	3.8	152	3.69	11	4.2	2,111	9.3
CLARKE COUNTY	169	76.1	158	71.2	5	2.3	6	2.70	1	6.3	149	10.4
FREDERICK COUNTY	1,010	66.8	935	61.9	26	1.7	49	3.24	4	4.3	640	7.9
PAGE COUNTY	273	66.7	236	57.6	17	4.2	20	4.89			273	11.5
SHENANDOAH COUNTY	511	71.3	456	63.7	26	3.6	29	4.05	2	4.4	457	10.7
WARREN COUNTY	550	77.3	476	66.9	44	6.2	30	4.22	1	2.1	330	8.5
WINCHESTER CITY	403	73.9	347	63.6	38	7.0	18	3.30	3	8.6	262	9.6
PLANNING DISTRICT 8	40,359	77.8	34,054	65.7	5,129	9.9	1,176	2.27	155	4.6	9,839	4.1
ARLINGTON COUNTY	3,642	60.4	3,195	53.0	410	6.8	37	0.61	14	4.4	958	4.3
FAIRFAX COUNTY	16,906	73.0	14,776	63.8	1,658	7.2	472	2.04	59	4.0	4,866	4.3
LOUDOUN COUNTY	5,806	78.4	5,005	67.6	455	6.1	346	4.67	22	4.4	1,136	3.2
PRINCE WILLIAM COUNTY	7,869	83.3	6,791	71.9	933	9.9	145	1.53	41	6.0	1,680	3.8
ALEXANDRIA CITY	3,680	96.8	2,727	71.7	881	23.2	72	1.89	13	4.8	727	4.9
FAIRFAX CITY	704	154.8	611	134.3	89	19.6	4	0.88	1	1.6	157	6.5
FALLS CHURCH CITY	383	142.4	171	63.6	204	75.9	8	2.98			76	5.6
MANASSAS CITY	1,333	146.7	759	83.5	491	54.0	83	9.14	5	6.6	193	4.6
MANASSAS PARK CITY	36	9.6	19	5.1	8	2.1	9	2.41			46	2.8
PLANNING DISTRICT 9	2,329	78.1	1,942	65.1	294	9.9	93	3.12	7	3.6	1,469	8.6
CULPEPER COUNTY	743	84.6	625	71.1	93	10.6	25	2.85	5	8.0	383	7.9
FAUQUIER COUNTY	892	75.3	764	64.5	89	7.5	39	3.29	2	2.6	536	8.0
MADISON COUNTY	149	68.8	128	59.1	18	8.3	3	1.38			143	10.8
ORANGE COUNTY	478	80.9	378	64.0	76	12.9	24	4.06			337	9.7
RAPPAHANNOCK COUNTY	67	60.6	47	42.5	18	16.3	2	1.81			70	9.4

[continued]

TABLE 3
RESIDENT TOTAL PREGNANCIES, LIVE BIRTHS, INDUCED TERMINATIONS OF PREGNANCY, AND NATURAL FETAL DEATHS, INFANT DEATHS UNDER ONE YEAR OF AGE, AND TOTAL DEATHS, WITH RATES PER 1,000 FEMALES AGES 15-44, LIVE BIRTHS, AND TOTAL POPULATION BY MEDICAL EXAMINER DISTRICTS, PLANNING DISTRICTS, AND CITY OR COUNTY
VIRGINIA, 2013

MEDICAL EXAMINER DISTRICTS AND PLANNING DISTRICTS BY CITY AND COUNTY	RESIDENT TOTAL PREGNANCIES	RATE PER 1,000 FEMALES	TOTAL LIVE BIRTHS	RATE PER 1,000 FEMALES	INDUCED PREGNANCY TERMINATIONS	RATE PER 1,000 FEMALES	NATURAL FETAL DEATHS	RATE PER 1,000 FEMALES	TOTAL INFANT DEATHS	RATE PER 1,000 LIVE BIRTHS	TOTAL DEATHS ALL AGES	RATE PER 1,000 POPULATION
COMMONWEALTH OF VIRGINIA	126,655	75.5	101,977	60.8	19,724	11.8	4,954	2.95	632	6.2	62,309	7.5
CENTRAL VIRGINIA DISTRICT	32,841	74.9	25,063	57.1	6,168	14.1	1,610	3.67	164	6.5	18,387	8.3
PLANNING DISTRICT 10	3,178	63.1	2,603	51.7	457	9.1	118	2.34	13	5.0	1,878	7.8
ALBEMARLE COUNTY	1,197	57.4	1,064	51.0	101	4.8	32	1.54	7	6.6	789	7.7
FLUVANNA COUNTY	291	54.8	250	47.1	32	6.0	9	1.69	2	8.0	210	8.1
GREENE COUNTY	215	64.0	184	54.7	23	6.8	8	2.38	1	5.4	146	7.8
LOUISA COUNTY	434	75.0	368	63.6	51	8.8	15	2.59	2	5.4	299	8.8
NELSON COUNTY	168	78.9	125	58.7	35	16.4	8	3.76			180	12.2
CHARLOTTESVILLE CITY	873	67.6	612	47.4	215	16.7	46	3.56	1	1.6	254	5.7
PLANNING DISTRICT 13	861	65.1	782	59.1	62	4.7	17	1.28	5	6.4	1,108	13.2
BRUNSWICK COUNTY	160	61.2	131	50.1	24	9.2	5	1.91			198	11.7
HALIFAX COUNTY	390	68.0	369	64.4	14	2.4	7	1.22	2	5.4	473	13.4
MECKLENBURG COUNTY	311	63.7	282	57.7	24	4.9	5	1.02	3	10.6	437	13.9
PLANNING DISTRICT 14	1,269	70.5	1,024	56.9	171	9.5	74	4.11	6	5.9	1,094	10.6
AMELIA COUNTY	155	71.6	123	56.8	22	10.2	10	4.62			130	10.2
BUCKINGHAM COUNTY	198	76.3	166	64.0	26	10.0	6	2.31	1	6.0	164	9.6
CHARLOTTE COUNTY	168	84.6	145	73.0	17	8.6	6	3.02			157	12.8
CUMBERLAND COUNTY	116	66.0	103	58.6	9	5.1	4	2.28	2	19.4	104	10.6
LUNENBURG COUNTY	117	64.9	99	54.9	10	5.5	8	4.43			137	10.9
NOTTOWAY COUNTY	252	107.7	183	78.2	45	19.2	24	10.26	2	10.9	192	12.2
PRINCE EDWARD COUNTY	263	49.1	205	38.3	42	7.8	16	2.99	1	4.9	210	9.2
PLANNING DISTRICT 15	16,533	76.5	11,960	55.3	3,714	17.2	859	3.97	84	7.0	8,030	7.7
CHARLES CITY COUNTY	65	58.3	47	42.2	17	15.3	1	0.90	1	21.3	68	9.5
CHESTERFIELD COUNTY	4,698	70.6	3,765	56.6	648	9.7	285	4.28	25	6.6	2,115	6.5
GOOCHLAND COUNTY	215	63.9	157	46.6	44	13.1	14	4.16			192	8.9
HANOVER COUNTY	1,122	62.2	875	48.5	200	11.1	47	2.60	4	4.6	865	8.5
HENRICO COUNTY	4,827	73.1	3,900	59.0	673	10.2	254	3.85	22	5.6	2,570	8.1
NEW KENT COUNTY	224	67.1	164	49.1	45	13.5	15	4.49	1	6.1	144	7.4
POWHATAN COUNTY	272	61.9	215	48.9	34	7.7	23	5.23	1	4.7	210	7.4
RICHMOND CITY	5,110	95.8	2,837	53.2	2,053	38.5	220	4.12	30	10.6	1,866	8.7
PLANNING DISTRICT 16	5,291	73.7	4,358	60.7	702	9.8	231	3.22	16	3.7	2,077	6.0
CAROLINE COUNTY	492	89.6	412	75.0	65	11.8	15	2.73	1	2.4	269	9.2
KING GEORGE COUNTY	350	73.0	304	63.4	31	6.5	15	3.13			180	7.2
SPOTSYLVANIA COUNTY	1,708	67.2	1,512	59.5	121	4.8	75	2.95	10	6.6	760	6.0
STAFFORD COUNTY	1,983	71.0	1,713	61.3	181	6.5	89	3.19	5	2.9	688	5.0
FREDERICKSBURG CITY	758	92.8	417	51.1	304	37.2	37	4.53			180	6.4
PLANNING DISTRICT 17	521	78.3	420	63.1	86	12.9	15	2.25	4	9.5	675	13.5
LANCASTER COUNTY	100	73.1	77	56.3	21	15.4	2	1.46	2	26.0	186	16.7
NORTHUMBERLAND COUNTY	100	70.0	85	59.5	14	9.8	1	0.70			181	14.8
RICHMOND COUNTY	93	80.5	72	62.3	16	13.9	5	4.33	1	13.9	109	12.2
WESTMORELAND COUNTY	228	84.3	186	68.8	35	12.9	7	2.59	1	5.4	199	11.3
PLANNING DISTRICT 18	1,032	68.5	851	56.4	150	9.9	31	2.06	9	10.6	930	10.2
ESSEX COUNTY	149	72.6	124	60.4	20	9.7	5	2.44	2	16.1	124	11.0
GLOUCESTER COUNTY	424	67.4	356	56.6	59	9.4	9	1.43	1	2.8	341	9.3
KING AND QUEEN COUNTY	64	58.3	52	47.4	11	10.0	1	0.91			67	9.4
KING WILLIAM COUNTY	233	76.5	187	61.4	34	11.2	12	3.94	4	21.4	128	8.0
MATHEWS COUNTY	64	52.4	53	43.4	9	7.4	2	1.64			118	13.3
MIDDLESEX COUNTY	98	71.7	79	57.8	17	12.4	2	1.46	2	25.3	152	14.1
PLANNING DISTRICT 19	3,128	100.8	2,268	73.1	647	20.9	213	6.87	19	8.4	1,818	10.5
DINWIDDIE COUNTY	270	51.8	210	40.3	39	7.5	21	4.03	1	4.8	278	10.0
GREENSVILLE COUNTY	141	94.8	135	90.8	4	2.7	2	1.34	1	7.4	115	9.7
PRINCE GEORGE COUNTY	401	61.3	310	47.4	56	8.6	35	5.35	2	6.5	238	6.4
SURRY COUNTY	73	68.5	60	56.3	9	8.4	4	3.75			58	8.6
SUSSEX COUNTY	129	88.4	97	66.4	23	15.8	9	6.16			139	11.8
COLONIAL HEIGHTS CITY	405	124.2	309	94.7	78	23.9	18	5.52	2	6.5	208	11.8
EMPORIA CITY	92	82.5	43	38.6	42	37.7	7	6.28	1	23.3	94	16.8
HOPEWELL CITY	521	118.1	383	86.8	107	24.3	31	7.03	7	18.3	283	12.8
PETERSBURG CITY	1,096	169.6	721	111.6	289	44.7	86	13.31	5	6.9	405	12.4
PLANNING DISTRICT 21 (WEST)	1,028	63.3	797	49.1	179	11.0	52	3.20	8	10.0	777	9.1
JAMES CITY COUNTY	752	65.7	718	62.7	24	2.1	10	0.87	6	8.4	638	9.0
WILLIAMSBURG CITY	276	57.6	79	16.5	155	32.4	42	8.77	2	25.3	139	9.1
TIDEWATER VIRGINIA DISTRICT	28,868	85.7	21,638	64.3	6,227	18.5	1,003	2.98	189	8.7	12,643	7.8
PLANNING DISTRICT 20	21,126	86.1	15,752	64.2	4,605	18.8	769	3.14	140	8.9	8,930	7.6
ISLE OF WIGHT COUNTY	413	68.5	314	52.1	71	11.8	28	4.64	2	6.4	332	9.3
SOUTHAMPTON COUNTY	164	56.2	136	46.6	20	6.9	8	2.74	1	7.4	176	9.7
CHESAPEAKE CITY	3,761	80.3	2,785	59.4	783	16.7	193	4.12	18	6.5	1,682	7.3
FRANKLIN CITY	215	135.7	167	105.4	35	22.1	13	8.21	1	6.0	133	15.4
NORFOLK CITY	5,115	92.6	3,705	67.0	1,297	23.5	113	2.04	52	14.0	1,959	8.0
PORTSMOUTH CITY	2,133	107.9	1,551	78.4	487	24.6	95	4.80	18	11.6	999	10.4
SUFFOLK CITY	1,446	84.7	1,091	63.9	240	14.1	115	6.74	14	12.8	715	8.3
VIRGINIA BEACH CITY	7,879	82.3	6,003	62.7	1,672	17.5	204	2.13	34	5.7	2,934	6.5
PLANNING DISTRICT 21 (EAST)	7,116	84.3	5,374	63.7	1,551	18.4	191	2.26	44	8.2	3,086	7.8
YORK COUNTY	708	57.5	613	49.8	81	6.6	14	1.14	4	6.5	396	6.0
HAMPTON CITY	2,447	83.7	1,817	62.2	549	18.8	81	2.77	18	9.9	1,198	8.8
NEWPORT NEWS CITY	3,857	94.5	2,856	70.0	908	22.3	93	2.28	22	7.7	1,404	7.7
POQUOSON CITY	104	50.7	88	42.9	13	6.3	3	1.46			88	7.3
PLANNING DISTRICT 22	626	89.3	512	73.0	71	10.1	43	6.13	5	9.8	627	13.8
ACCOMACK COUNTY	448	86.6	367	70.9	49	9.5	32	6.18	2	5.4	431	13.0
NORTHAMPTON COUNTY	178	97.1	145	79.1	22	12.0	11	6.00	3	20.7	196	16.2
UNKNOWN VA CITY OR COUNTY	1		1									

NOTE: PLANNING DISTRICT 21 IS DIVIDED BETWEEN THE CENTRAL VIRGINIA AND THE TIDEWATER VIRGINIA MEDICAL EXAMINER DISTRICTS.

CHAPTER II

RESIDENT TOTAL PREGNANCIES

Highlights

- In 2013, there were a total of 126,655 pregnancies comprised of 101,977 live births, 4,954 natural fetal deaths and 19,724 induced terminations of pregnancy.
- 12.2 percent of the total pregnancies in 2013 were to Hispanic women.
- 41.7 percent of the total pregnancies in 2013 were non-marital.
- For 2013, 5.9 percent of the total pregnancies were to women ages 10-19, 90.3 percent to women ages 20-39 and 3.7 percent to women ages 40 and over. Mothers of unknown age were 0.1 percent.

NOTES:

- **Total Pregnancies** - Total pregnancies is the sum of live births, induced terminations of pregnancy, and natural fetal deaths.
- **Non-Marital Births** - Non-Marital Births are those which occurred to women who were not married to the fathers of the children at any time during the preceding 10 months.
- **Non-Marital Natural Fetal Deaths/Induced Terminations** - Non-Marital Natural Fetal Deaths/Induced Terminations are those which occurred to women who were not married to the fathers at the time of the event.

TOTAL PREGNANCY RATES PER 1,000 FEMALES AGES 15-44 BY EQUAL COUNT HEALTH DISTRICT GROUPS VIRGINIA, 2013

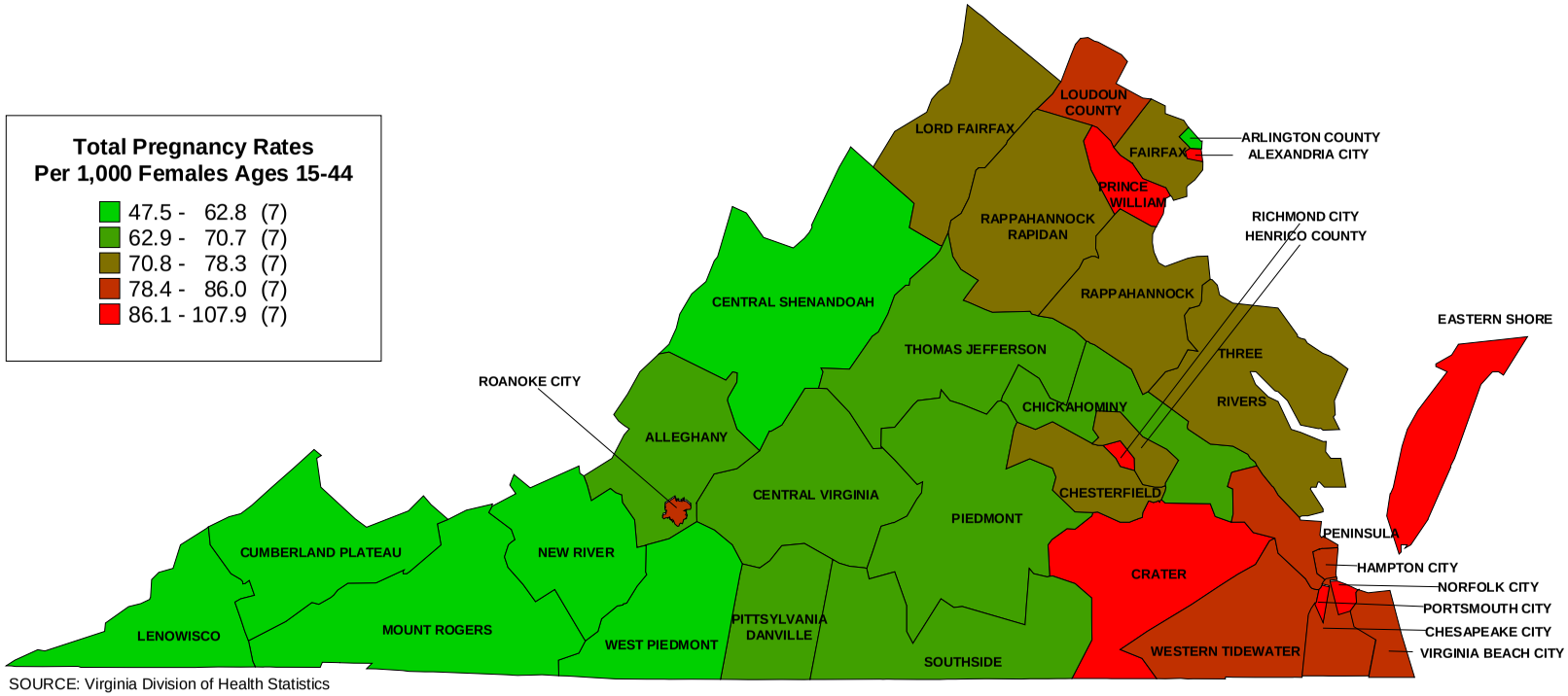

SOURCE: Virginia Division of Health Statistics

PERCENTS NON-MARITAL PREGNANCIES OF TOTAL PREGNANCIES BY EQUAL COUNT HEALTH DISTRICT GROUPS VIRGINIA, 2013

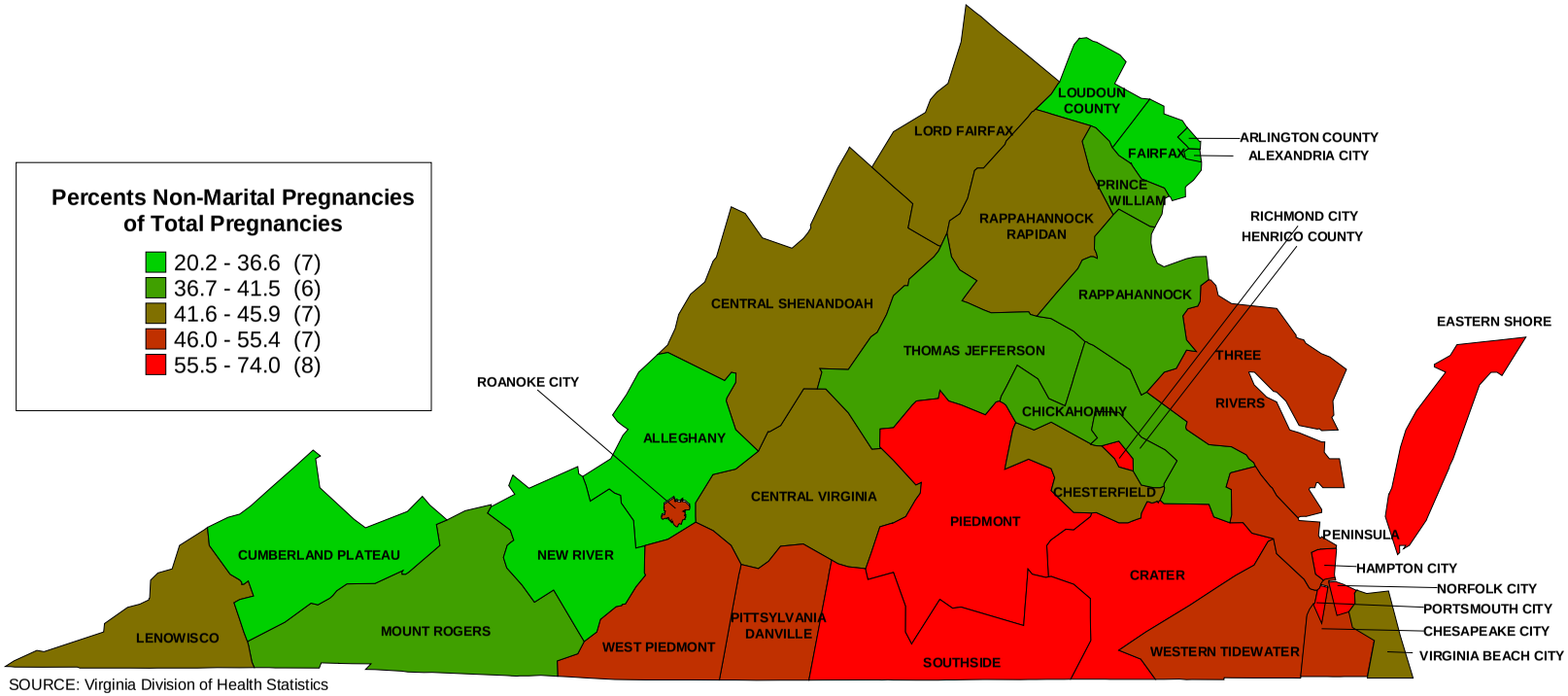

SOURCE: Virginia Division of Health Statistics

TABLE 1
RESIDENT TOTAL PREGNANCIES WITH RATES PER 1,000 FEMALES AGES 15-44 BY RACE AND TOTAL NON-MARITAL PREGNANCIES WITH PERCENTS NON-MARITAL OF TOTAL BY PLANNING DISTRICT AND CITY OR COUNTY
VIRGINIA, 2013

PLANNING DISTRICT AND CITY / COUNTY	RESIDENT TOTAL PREGNANCIES								RESIDENT NON-MARITAL PREGNANCIES							
	NUMBER OF PREGNANCIES				RATES PER 1,000 AGES 15-44				NUMBER OF NON-MARITAL PREGNANCIES				PERCENTS NON-MARITAL			
	TOTAL	WHITE	BLACK	OTHER	TOTAL	WHITE	BLACK	OTHER	TOTAL	WHITE	BLACK	OTHER	TOTAL	WHITE	BLACK	OTHER
COMMONWEALTH OF VIRGINIA	126,655	77,783	31,386	17,486	75.5	67.3	84.5	117.2	52,814	24,862	22,360	5,592	41.7	32.0	71.2	32.0
PLANNING DISTRICT 1	964	949	6	9	60.9	61.5	20.4	84.9	411	405	5	1	42.6	42.7	83.3	11.1
LEE COUNTY	227	226		1	56.4	56.8		50.0	89	89			39.2	39.4		
SCOTT COUNTY	198	197		1	54.2	54.5		52.6	80	80			40.4	40.6		
WISE COUNTY	475	467	3	5	64.6	65.6	16.3	106.4	212	208	3	1	44.6	44.5	100.0	20.0
NORTON CITY	64	59	3	2	79.6	81.8	47.6	100.0	30	28	2		46.9	47.5	66.7	
PLANNING DISTRICT 2	1,170	1,144	11	15	62.3	62.4	38.1	98.7	444	435	6	3	37.9	38.0	54.5	20.0
BUCHANAN COUNTY	207	204		3	54.1	54.3		120.0	89	88		1	43.0	43.1		33.3
DICKENSON COUNTY	165	164	1		62.9	63.3	83.3		56	55	1		33.9	33.5	100.0	
RUSSELL COUNTY	312	308		4	63.7	63.7		166.7	113	113			36.2	36.7		
TAZEWELL COUNTY	486	468	10	8	65.5	65.5	52.4	95.2	186	179	5	2	38.3	38.2	50.0	25.0
PLANNING DISTRICT 3	1,965	1,863	48	54	60.8	59.9	51.8	173.1	806	745	35	26	41.0	40.0	72.9	48.1
BLAND COUNTY	41	40		1	42.0	41.7		200.0	15	15			36.6	37.5		
CARROLL COUNTY	250	239	1	10	52.5	51.1	18.2	294.1	102	95	1	6	40.8	39.7	100.0	60.0
GRAYSON COUNTY	182	171	4	7	78.3	75.8	71.4	636.4	74	69	1	4	40.7	40.4	25.0	57.1
SMYTH COUNTY	336	327	8	1	60.4	61.7	37.7	20.4	132	127	5		39.3	38.8	62.5	
WASHINGTON COUNTY	529	503	16	10	57.3	55.9	108.8	119.0	198	179	14	5	37.4	35.6	87.5	50.0
WYTHE COUNTY	296	283	6	7	58.8	58.8	35.7	129.6	120	114	4	2	40.5	40.3	66.7	28.6
BRISTOL CITY	205	193	10	2	63.4	64.9	48.8	35.1	104	95	8	1	50.7	49.2	80.0	50.0
GALAX CITY	126	107	3	16	105.0	96.4	41.7	888.9	61	51	2	8	48.4	47.7	66.7	50.0
PLANNING DISTRICT 4	1,976	1,765	106	105	47.5	47.5	50.0	46.1	708	629	63	16	35.8	35.6	59.4	15.2
FLOYD COUNTY	163	158	2	3	66.1	66.1	33.3	187.5	43	39	2	2	26.4	24.7	100.0	66.7
GILES COUNTY	196	185	10	1	67.9	65.6	217.4	41.7	89	80	9		45.4	43.2	90.0	
MONTGOMERY COUNTY	1,030	897	47	86	41.9	41.7	42.4	43.8	316	283	23	10	30.7	31.5	48.9	11.6
PULASKI COUNTY	361	335	22	4	63.5	63.1	67.3	74.1	171	155	14	2	47.4	46.3	63.6	50.0
RADFORD CITY	226	190	25	11	38.1	37.0	43.3	49.5	89	72	15	2	39.4	37.9	60.0	18.2
PLANNING DISTRICT 5	3,821	2,803	800	218	75.0	68.6	96.3	124.0	1,642	1,048	527	67	43.0	37.4	65.9	30.7
ALLEGHANY COUNTY	109	98	7	4	43.2	41.0	57.9	285.7	54	48	4	2	49.5	49.0	57.1	50.0
BOTETOURT COUNTY	271	242	19	10	52.9	49.4	121.8	133.3	89	73	15	1	32.8	30.2	78.9	10.0
CRAIG COUNTY	58	58			70.0	70.6			27	27			46.6	46.6		
ROANOKE COUNTY	1,243	948	207	88	75.2	65.2	170.0	113.1	399	281	97	21	32.1	29.6	46.9	23.9
COVINGTON CITY	128	114	12	2	131.4	134.4	103.4	200.0	63	54	8	1	49.2	47.4	66.7	50.0
ROANOKE CITY	1,675	1,053	532	90	84.5	82.1	85.0	122.6	894	466	390	38	53.4	44.3	73.3	42.2
SALEM CITY	337	290	23	24	65.7	63.7	53.6	167.8	116	99	13	4	34.4	34.1	56.5	16.7
PLANNING DISTRICT 6	3,469	2,918	219	332	57.6	53.5	55.6	192.7	1,450	1,111	162	177	41.8	38.1	74.0	53.3
AUGUSTA COUNTY	661	625	19	17	54.0	53.7	42.4	98.8	254	229	14	11	38.4	36.6	73.7	64.7
BATH COUNTY	48	44		4	67.7	65.6		1333.3	22	21		1	45.8	47.7		25.0
HIGHLAND COUNTY	18	18			70.0	71.1			4	4			22.2	22.2		
ROCKBRIDGE COUNTY	166	156	7	3	48.6	48.1	64.2	44.8	62	56	6		37.3	35.9	85.7	
ROCKINGHAM COUNTY	888	809	17	62	62.4	59.3	49.6	257.3	289	252	9	28	32.5	31.1	52.9	45.2
BUENA VISTA CITY	95	92	1	2	68.5	71.7	15.4	52.6	37	37			38.9	40.2		
HARRISONBURG CITY	709	429	66	214	41.7	29.1	48.9	231.4	326	166	41	119	46.0	38.7	62.1	55.6
LEXINGTON CITY	108	101	5	2	65.7	70.3	31.3	42.6	49	45	3	1	45.4	44.6	60.0	50.0
STAUNTON CITY	379	315	56	8	72.6	73.8	68.2	59.3	199	148	46	5	52.5	47.0	82.1	62.5
WAYNESBORO CITY	397	329	48	20	97.2	97.3	78.9	212.8	208	153	43	12	52.4	46.5	89.6	60.0
PLANNING DISTRICT 7	2,916	2,648	103	165	70.8	70.0	45.2	159.4	1,229	1,091	77	61	42.1	41.2	74.8	37.0
CLARKE COUNTY	169	161	2	6	76.1	78.1	19.0	113.2	55	53	1	1	32.5	32.9	50.0	16.7
FREDERICK COUNTY	1,010	910	34	66	66.8	65.6	41.2	160.6	359	312	23	24	35.5	34.3	67.6	36.4
PAGE COUNTY	273	262	6	5	66.7	66.1	69.8	119.0	139	131	6	2	50.9	50.0	100.0	40.0
SHENANDOAH COUNTY	511	491	6	14	71.3	71.5	31.9	125.0	220	208	6	6	43.1	42.4	100.0	42.9
WARREN COUNTY	550	507	21	22	77.3	77.4	54.8	123.6	242	220	14	8	44.0	43.4	66.7	36.4
WINCHESTER CITY	403	317	34	52	73.9	70.0	49.3	217.6	214	167	27	20	53.1	52.7	79.4	38.5
PLANNING DISTRICT 8	40,359	23,787	5,849	10,723	77.8	68.1	80.0	111.4	11,376	5,483	2,955	2,938	28.2	23.1	50.5	27.4
ARLINGTON COUNTY	3,642	2,566	318	758	60.4	54.9	61.1	90.8	831	465	162	204	22.8	18.1	50.9	26.9
FAIRFAX COUNTY	16,906	9,203	1,920	5,783	73.0	61.5	71.4	105.3	4,328	1,821	854	1,653	25.6	19.8	44.5	28.6
LOUDOUN COUNTY	5,806	3,749	425	1,632	78.4	72.0	67.3	103.7	1,171	674	180	317	20.2	18.0	42.4	19.4
PRINCE WILLIAM COUNTY	7,869	4,566	1,869	1,434	83.3	75.2	81.6	132.3	2,674	1,348	948	378	34.0	29.5	50.7	26.4
ALEXANDRIA CITY	3,680	2,097	992	591	96.8	83.6	109.0	153.7	1,329	510	615	204	36.1	24.3	62.0	34.5
FAIRFAX CITY	704	406	51	247	154.8	122.4	158.4	271.7	161	79	24	58	22.9	19.5	47.1	23.5
FALLS CHURCH CITY	383	254	36	93	142.4	118.0	215.6	252.0	162	100	24	38	42.3	39.4	66.7	40.9
MANASSAS CITY	1,333	924	229	180	146.7	135.9	149.3	239.4	707	477	146	84	53.0	51.6	63.8	46.7
MANASSAS PARK CITY	36	22	9	5	9.6	8.4	14.3	10.1	13	9	2	2	36.1	40.9	22.2	40.0
PLANNING DISTRICT 9	2,329	1,943	251	135	78.1	76.6	70.8	152.0	974	713	197	64	41.8	36.7	78.5	47.4
CULPEPER COUNTY	743	586	102	55	84.6	82.8	73.4	174.1	346	229	86	31	46.6	39.1	84.3	56.4
FAUQUIER COUNTY	892	768	64	60	75.3	73.5	62.8	159.6	318	250	47	21	35.7	32.6	73.4	35.0
MADISON COUNTY	149	133	11	5	68.8	68.8	55.0	147.1	56	43	10	3	37.6	32.3	90.9	60.0
ORANGE COUNTY	478	392	72	14	80.9	80.4	81.4	95.9	223	163	52	8	46.7	41.6	72.2	57.1
RAPPAHANNOCK COUNTY	67	64	2	1	60.6	61.7	37.7	62.5	31	28	2	1	46.3	43.8	100.0	100.0
PLANNING DISTRICT 10	3,178	2,393	516	269	63.1	60.5	69.6	80.0	1,292	780	416	96	40.7	32.6	80.6	35.7
ALBEMARLE COUNTY	1,197	922	142	133	57.4	55.5	57.2	75.4	397	240	109	48	33.2	26.0	76.8	36.1
FLUVANNA COUNTY	291	235	44	12	54.8	56.8	39.8	184.6	126	81	39	6	43.3	34.5	88.6	50.0
GREENE COUNTY	215	191	13	11	64.0	63.4	49.8	125.0	83	71	8	4	38.6	37.2	61.5	36.4
LOUISA COUNTY	434	343	76	15	75.0	73.8	70.8	223.9	201	136	57	8	46.3	39.7	75.0	53.3
NELSON COUNTY	168	145	15	8	78.9	80.8	50.5	216.2	82	66	13	3	48.8	45.5	86.7	37.5
CHARLOTTESVILLE CITY	873	557	226	90	67.6	59.5	102.8	67.0	403	186	190	27	46.2	33.4	84.1	30.0
PLANNING DISTRICT 11	3,384	2,506	768	110	65.9	62.6	77.8	73.4	1,416	818	573	25	41.8	32.6	74.6	22.7
AMHERST COUNTY	397	326	66	5	66.4	68.9	58.4	40.7	193	133	57	3	48.6	40.8	86.4	60.0
APPOMATTOX COUNTY	225	173	50	2	85.0	85.2	84.5	76.9	82	50	31	1	36.4	28.9	62.0	50.0
BEDFORD COUNTY	712	642	54	16	62.6	61.6	76.8	65.8	257	211	43	3	36.1	32.9	79.6	18.8
CAMPBELL COUNTY	533	435	90	8	51.5	51.0	55.8	39.8	218	149	67	2	40.9	34.3	74.4	25.0
BEDFORD CITY	61	47	13	1	55.9	58.8	47.4	55.6	25	16	8	1	41.0	34.0	61.5	100.0
LYNCHBURG CITY	1,456	883	495	78	73.0	65.4	89.1	87.9	641	259	367	15	44.0	29.3	74.1	19.2

NOTE: AS OF JULY 1, 2013, BEDFORD CITY WAS DISINCORPORATED AND MERGED INTO BEDFORD COUNTY. NUMBERS IN BEDFORD CITY REFLECT THE FIRST 6 MONTHS OF THE YEAR.

[continued]

TABLE 1
RESIDENT TOTAL PREGNANCIES WITH RATES PER 1,000 FEMALES AGES 15-44 BY RACE AND TOTAL NON-MARITAL PREGNANCIES WITH PERCENTS NON-MARITAL OF TOTAL BY PLANNING DISTRICT AND CITY OR COUNTY
VIRGINIA, 2013

PLANNING DISTRICT AND CITY / COUNTY	RESIDENT TOTAL PREGNANCIES								RESIDENT NON-MARITAL PREGNANCIES							
	NUMBER OF PREGNANCIES				RATES PER 1,000 AGES 15-44				NUMBER OF NON-MARITAL PREGNANCIES				PERCENTS NON-MARITAL			
	TOTAL	WHITE	BLACK	OTHER	TOTAL	WHITE	BLACK	OTHER	TOTAL	WHITE	BLACK	OTHER	TOTAL	WHITE	BLACK	OTHER
COMMONWEALTH OF VIRGINIA	126,655	77,783	31,386	17,486	75.5	67.3	84.5	117.2	52,814	24,862	22,360	5,592	41.7	32.0	71.2	32.0
PLANNING DISTRICT 12	2,592	1,719	762	111	63.5	59.4	67.3	202.9	1,344	679	607	58	51.9	39.5	79.7	52.3
FRANKLIN COUNTY	541	463	68	10	58.5	56.4	73.1	87.0	237	177	55	5	43.8	38.2	80.9	50.0
HENRY COUNTY	520	396	101	23	61.1	62.3	49.4	198.3	273	185	79	9	52.5	46.7	78.2	39.1
PATRICK COUNTY	136	123	8	5	48.9	47.8	43.2	200.0	55	47	4	4	40.4	38.2	50.0	80.0
PITTSYLVANIA COUNTY	519	395	109	15	51.8	51.5	48.4	166.7	210	120	81	9	40.5	30.4	74.3	60.0
DANVILLE CITY	633	227	357	49	80.9	74.3	77.4	314.1	406	97	285	24	64.1	42.7	79.8	49.0
MARTINSVILLE CITY	243	115	119	9	100.9	108.7	91.1	200.0	163	53	103	7	67.1	46.1	86.6	77.8
PLANNING DISTRICT 13	861	468	378	15	65.1	64.4	65.6	73.5	478	177	294	7	55.5	37.8	77.8	46.7
BRUNSWICK COUNTY	160	61	96	3	61.2	59.1	61.8	107.1	107	31	74	2	66.9	50.8	77.1	66.7
HALIFAX COUNTY	390	224	161	5	68.0	65.9	70.7	86.2	210	85	123	2	53.8	37.9	76.4	40.0
MECKLENBURG COUNTY	311	183	121	7	63.7	64.6	62.5	59.3	161	61	97	3	51.8	33.3	80.2	42.9
PLANNING DISTRICT 14	1,269	831	421	17	70.5	69.0	74.3	59.2	708	365	336	7	55.8	43.9	79.8	41.2
AMELIA COUNTY	155	123	30	2	71.6	75.1	63.2	38.5	75	49	25	1	48.4	39.8	83.3	50.0
BUCKINGHAM COUNTY	198	125	71	2	76.3	73.1	82.0	100.0	124	58	65	1	62.6	46.4	91.5	50.0
CHARLOTTE COUNTY	168	121	46	1	84.6	89.2	74.8	76.9	83	49	34		49.4	40.5	73.9	
CUMBERLAND COUNTY	116	73	41	2	66.0	63.8	70.1	74.1	58	28	30		50.0	38.4	73.2	
LUNENBURG COUNTY	117	80	35	2	64.9	67.0	60.1	71.4	70	42	27	1	59.8	52.5	77.1	50.0
NOTTOWAY COUNTY	252	148	101	3	107.7	107.2	109.5	83.3	158	76	79	3	62.7	51.4	78.2	100.0
PRINCE EDWARD COUNTY	263	161	97	5	49.1	44.5	59.7	45.0	140	63	76	1	53.2	39.1	78.4	20.0
PLANNING DISTRICT 15	16,533	8,932	5,972	1,629	76.5	68.5	82.7	120.1	8,382	3,042	4,705	635	50.7	34.1	78.8	39.0
CHARLES CITY COUNTY	65	31	26	8	58.3	66.5	49.2	66.7	41	16	20	5	63.1	51.6	76.9	62.5
CHESTERFIELD COUNTY	4,698	3,061	1,196	441	70.6	70.6	60.5	128.2	1,938	918	793	227	41.3	30.0	66.3	51.5
GOOCHLAND COUNTY	215	173	36	6	63.9	65.0	57.1	81.1	77	50	26	1	35.8	28.9	72.2	16.7
HANOVER COUNTY	1,122	929	145	48	62.2	59.1	79.5	94.7	412	296	102	14	36.7	31.9	70.3	29.2
HENRICO COUNTY	4,827	2,580	1,519	728	73.1	71.4	65.4	108.8	1,952	726	1,085	141	40.4	28.1	71.4	19.4
NEW KENT COUNTY	224	183	30	11	67.1	64.9	68.8	127.9	89	58	25	6	39.7	31.7	83.3	54.5
POWHATAN COUNTY	272	249	17	6	61.9	62.5	48.4	103.4	93	78	12	3	34.2	31.3	70.6	50.0
RICHMOND CITY	5,110	1,726	3,003	381	95.8	68.2	118.0	147.0	3,780	900	2,642	238	74.0	52.1	88.0	62.5
PLANNING DISTRICT 16	5,291	3,825	1,035	431	73.7	70.6	72.0	133.7	2,143	1,334	642	167	40.5	34.9	62.0	38.7
CAROLINE COUNTY	492	353	122	17	89.6	92.1	79.6	134.9	223	132	85	6	45.3	37.4	69.7	35.3
KING GEORGE COUNTY	350	283	60	7	73.0	74.7	70.7	44.6	133	89	42	2	38.0	31.4	70.0	28.6
SPOTSYLVANIA COUNTY	1,708	1,299	269	140	67.2	65.0	60.6	139.6	664	449	159	56	38.9	34.6	59.1	40.0
STAFFORD COUNTY	1,983	1,429	368	186	71.0	68.7	65.4	124.1	650	411	182	57	32.8	28.8	49.5	30.6
FREDERICKSBURG CITY	758	461	216	81	92.8	79.5	112.0	184.5	473	253	174	46	62.4	54.9	80.6	56.8
PLANNING DISTRICT 17	521	281	221	19	78.3	65.2	98.8	171.2	325	129	181	15	62.4	45.9	81.9	78.9
LANCASTER COUNTY	100	38	58	4	73.1	47.7	106.6	148.1	75	21	53	1	75.0	55.3	91.4	25.0
NORTHUMBERLAND COUNTY	100	49	47	4	70.0	54.9	89.7	307.7	62	21	37	4	62.0	42.9	78.7	100.0
RICHMOND COUNTY	93	60	28	5	80.5	71.2	93.6	384.6	47	21	21	5	50.5	35.0	75.0	100.0
WESTMORELAND COUNTY	228	134	88	6	84.3	75.5	101.1	103.4	141	66	70	5	61.8	49.3	79.5	83.3
PLANNING DISTRICT 18	1,032	794	193	45	68.5	65.4	74.2	131.2	523	334	161	28	50.7	42.1	83.4	62.2
ESSEX COUNTY	149	69	75	5	72.6	64.4	82.4	70.4	98	25	68	5	65.8	36.2	90.7	100.0
GLOUCESTER COUNTY	424	380	28	16	67.4	66.9	58.5	121.2	211	186	18	7	49.8	48.9	64.3	43.8
KING AND QUEEN COUNTY	64	38	19	7	58.3	48.9	63.5	333.3	39	18	17	4	60.9	47.4	89.5	57.1
KING WILLIAM COUNTY	233	183	39	11	76.5	75.1	73.9	137.5	84	48	29	7	36.1	26.2	74.4	63.6
MATHEWS COUNTY	64	47	14	3	52.4	43.2	123.9	150.0	36	20	13	3	56.3	42.6	92.9	100.0
MIDDLESEX COUNTY	98	77	18	3	71.7	71.6	66.2	157.9	55	37	16	2	56.1	48.1	88.9	66.7
PLANNING DISTRICT 19	3,128	1,319	1,645	164	100.8	86.5	109.4	219.0	2,032	590	1,363	79	65.0	44.7	82.9	48.2
DINWIDDIE COUNTY	270	202	67	1	51.8	61.4	36.2	13.5	135	86	49		50.0	42.6	73.1	
GREENSVILLE COUNTY	141	41	97	3	94.8	72.8	106.8	187.5	99	19	79	1	70.2	46.3	81.4	33.3
PRINCE GEORGE COUNTY	401	238	127	36	61.3	57.9	58.6	133.3	143	61	72	10	35.7	25.6	56.7	27.8
SURRY COUNTY	73	40	33		68.5	73.3	64.8		42	16	26		57.5	40.0	78.8	
SUSSEX COUNTY	129	51	75	3	88.4	80.2	93.3	150.0	88	22	64	2	68.2	43.1	85.3	66.7
COLONIAL HEIGHTS CITY	405	233	136	36	124.2	93.9	211.8	260.9	233	110	108	15	57.5	47.2	79.4	41.7
EMPORIA CITY	92	13	74	5	82.5	41.9	94.8	208.3	77	9	64	4	83.7	69.2	86.5	80.0
HOPEWELL CITY	521	253	248	20	118.1	112.4	120.1	210.5	368	143	212	13	70.6	56.5	85.5	65.0
PETERSBURG CITY	1,096	248	788	60	169.6	234.2	148.6	594.1	847	124	689	34	77.3	50.0	87.4	56.7
PLANNING DISTRICT 20	21,126	10,827	8,242	2,057	86.1	76.4	93.4	133.8	10,449	3,502	6,165	782	49.5	32.3	74.8	38.0
ISLE OF WIGHT COUNTY	413	283	115	15	68.5	65.7	73.7	92.0	190	99	88	3	46.0	35.0	76.5	20.0
SOUTHAMPTON COUNTY	164	93	69	2	56.2	50.0	67.0	76.9	93	35	56	2	56.7	37.6	81.2	100.0
CHESAPEAKE CITY	3,761	2,078	1,398	285	80.3	72.3	89.4	115.2	1,730	615	1,020	95	46.0	29.6	73.0	33.3
FRANKLIN CITY	215	79	130	6	135.7	149.1	127.6	171.4	136	23	113		63.3	29.1	86.9	
NORFOLK CITY	5,115	2,020	2,609	486	92.6	79.3	97.7	157.3	2,961	678	2,076	207	57.9	33.6	79.6	42.6
PORTSMOUTH CITY	2,133	712	1,323	98	107.9	93.5	113.8	185.6	1,347	250	1,056	41	63.2	35.1	79.8	41.8
SUFFOLK CITY	1,446	700	676	70	84.7	83.8	83.1	121.7	669	182	460	27	46.3	26.0	68.0	38.6
VIRGINIA BEACH CITY	7,879	4,862	1,922	1,095	82.3	75.1	85.4	129.2	3,323	1,620	1,296	407	42.2	33.3	67.4	37.2
PLANNING DISTRICT 21	8,144	3,711	3,589	844	80.9	66.7	90.6	157.5	4,280	1,257	2,687	336	52.6	33.9	74.9	39.8
JAMES CITY COUNTY	752	540	126	86	65.7	60.7	61.8	166.7	243	128	77	38	32.3	23.7	61.1	44.2
YORK COUNTY	708	498	121	89	57.5	52.9	64.3	87.6	201	121	69	11	28.4	24.3	57.0	12.4
HAMPTON CITY	2,447	924	1,323	200	83.7	78.9	81.4	157.7	1,385	332	974	79	56.6	35.9	73.6	39.5
NEWPORT NEWS CITY	3,857	1,483	1,938	436	94.5	74.2	103.6	208.0	2,249	544	1,504	201	58.3	36.7	77.6	46.1
POQUOSON CITY	104	92	3	9	50.7	47.3	96.8	120.0	35	31	3	1	33.7	33.7	100.0	11.1
WILLIAMSBURG CITY	276	174	78	24	57.6	46.7	115.2	61.7	167	101	60	6	60.5	58.0	76.9	25.0
PLANNING DISTRICT 22	626	356	251	19	89.3	81.9	99.6	132.9	401	194	203	4	64.1	54.5	80.9	21.1
ACCOMACK COUNTY	448	253	182	13	86.6	76.4	103.6	121.5	291	142	147	2	65.0	56.1	80.8	15.4
NORTHAMPTON COUNTY	178	103	69	6	97.1	99.5	90.4	166.7	110	52	56	2	61.8	50.5	81.2	33.3
PLANNING DISTRICT 23	29,270	14,538	11,831	2,901	84.6	73.7	92.6	139.9	14,729	4,759	8,852	1,118	50.3	32.7	74.8	38.5
UNKNOWN VA CITY OR COUNTY	1	1							1	1						

NOTE: PLANNING DISTRICT 23, THE HAMPTON ROADS PLANNING DISTRICT, IS THE AGGREGATE OF PLANNING DISTRICTS 20 AND 21.

TABLE 2
TOTAL PREGNANCIES BY PLACE OF OCCURRENCE AND PLACE OF RESIDENCE BY RACE WITH RESIDENT PREGNANCY RATES PER 1,000 TOTAL PROJECTED POPULATION BY PLANNING DISTRICT AND CITY OR COUNTY
VIRGINIA, 2013

PLANNING DISTRICT AND CITY / COUNTY	NUMBER OF TOTAL PREGNANCIES BY PLACE OF OCCURRENCE				TOTAL PREGNANCIES BY PLACE OF RESIDENCE							
					NUMBER OF TOTAL PREGNANCIES				RATES PER 1,000 TOTAL POPULATION			
	TOTAL	WHITE	BLACK	OTHER	TOTAL	WHITE	BLACK	OTHER	TOTAL	WHITE	BLACK	OTHER
COMMONWEALTH OF VIRGINIA	126,558	76,862	32,133	17,563	126,655	77,783	31,386	17,486	15.3	13.0	18.5	28.9
PLANNING DISTRICT 1	571	559	6	6	964	949	6	9	10.4	10.8	1.5	14.1
LEE COUNTY	5	5			227	226		1	9.0	9.4		5.2
SCOTT COUNTY	1	1			198	197		1	8.7	8.8		8.4
WISE COUNTY	300	293	2	5	475	467	3	5	11.7	12.3	1.3	19.9
NORTON CITY	265	260	4	1	64	59	3	2	15.9	16.3	9.4	27.0
PLANNING DISTRICT 2	430	423	2	5	1,170	1,144	11	15	10.5	10.6	3.9	20.4
BUCHANAN COUNTY	3	3			207	204		3	8.8	9.0		29.1
DICKENSON COUNTY					165	164	1		10.7	10.7	11.9	
RUSSELL COUNTY					312	308		4	11.0	11.1		30.3
TAZEWELL COUNTY	427	420	2	5	486	468	10	8	11.0	11.1	6.0	18.2
PLANNING DISTRICT 3	1,518	1,440	22	56	1,965	1,863	48	54	10.2	10.1	8.9	37.6
BLAND COUNTY					41	40		1	6.1	6.2		32.3
CARROLL COUNTY					250	239	1	10	8.4	8.1	3.0	53.2
GRAYSON COUNTY	2	2			182	171	4	7	12.0	11.6	10.1	102.9
SMYTH COUNTY	4	4			336	327	8	1	10.6	10.7	9.7	5.2
WASHINGTON COUNTY	837	820	7	10	529	503	16	10	9.6	9.4	17.2	24.8
WYTHE COUNTY	312	294	8	10	296	283	6	7	10.1	10.1	5.9	30.4
BRISTOL CITY	1	1			205	193	10	2	11.8	12.1	8.8	8.5
GALAX CITY	362	319	7	36	126	107	3	16	17.9	16.7	5.7	179.8
PLANNING DISTRICT 4	1,838	1,678	74	86	1,976	1,765	106	105	11.0	10.7	12.2	14.6
FLOYD COUNTY	9	8		1	163	158	2	3	10.5	10.5	5.7	25.6
GILES COUNTY	3	3			196	185	10	1	11.6	11.2	31.6	9.1
MONTGOMERY COUNTY	1,823	1,664	74	85	1,030	897	47	86	10.7	10.5	10.8	13.9
PULASKI COUNTY	1	1			361	335	22	4	10.5	10.4	10.9	12.9
RADFORD CITY	2	2			226	190	25	11	13.2	12.6	14.8	23.3
PLANNING DISTRICT 5	5,568	4,278	1,025	265	3,821	2,803	800	218	13.8	12.2	19.8	30.7
ALLEGHANY COUNTY	2	2			109	98	7	4	6.7	6.5	8.0	36.7
BOTETOURT COUNTY	4	4			271	242	19	10	8.2	7.7	16.1	28.8
CRAIG COUNTY	1	1			58	58			11.1	11.2		
ROANOKE COUNTY	5	5			1,243	948	207	88	13.3	11.2	36.4	27.2
COVINGTON CITY	1	1			128	114	12	2	22.0	23.0	15.0	29.0
ROANOKE CITY	4,603	3,448	936	219	1,675	1,053	532	90	17.0	15.9	17.9	33.2
SALEM CITY	952	817	89	46	337	290	23	24	13.3	12.8	11.3	40.0
PLANNING DISTRICT 6	3,087	2,652	153	282	3,469	2,918	219	332	11.9	10.9	12.2	57.7
AUGUSTA COUNTY	1,212	1,116	79	17	661	625	19	17	8.9	8.9	5.7	24.4
BATH COUNTY	1	1			48	44		4	10.4	10.1		160.0
HIGHLAND COUNTY					18	18			8.1	8.2		
ROCKBRIDGE COUNTY	1	1			166	156	7	3	7.4	7.3	9.7	10.8
ROCKINGHAM COUNTY	1,809	1,475	73	261	888	809	17	62	11.4	10.8	9.2	57.2
BUENA VISTA CITY	2	2			95	92	1	2	14.2	15.0	2.5	14.2
HARRISONBURG CITY	52	49		3	709	429	66	214	13.8	9.7	14.4	80.6
LEXINGTON CITY	4	3	1		108	101	5	2	15.1	16.2	6.8	9.5
STAUNTON CITY	3	3			379	315	56	8	15.6	15.2	17.1	24.5
WAYNESBORO CITY	3	2		1	397	329	48	20	18.7	18.1	17.2	62.7
PLANNING DISTRICT 7	2,850	2,599	106	145	2,916	2,648	103	165	12.8	12.5	8.2	38.0
CLARKE COUNTY	6	6			169	161	2	6	11.8	12.1	2.4	22.4
FREDERICK COUNTY	7	7			1,010	910	34	66	12.4	12.1	8.0	39.8
PAGE COUNTY					273	262	6	5	11.5	11.4	9.9	28.4
SHENANDOAH COUNTY	12	11	1		511	491	6	14	12.0	12.0	5.1	26.9
WARREN COUNTY	379	354	15	10	550	507	21	22	14.2	14.2	9.7	30.9
WINCHESTER CITY	2,446	2,221	90	135	403	317	34	52	14.8	13.9	9.8	51.7
PLANNING DISTRICT 8	41,718	24,288	6,602	10,828	40,359	23,787	5,849	10,723	16.9	14.1	18.6	27.3
ARLINGTON COUNTY	5,791	3,678	863	1,250	3,642	2,566	318	758	16.2	14.5	15.1	28.7
FAIRFAX COUNTY	19,093	10,447	2,079	6,567	16,906	9,203	1,920	5,783	14.9	11.8	16.3	24.7
LOUDOUN COUNTY	2,941	2,071	171	699	5,806	3,749	425	1,632	16.6	14.6	14.6	25.7
PRINCE WILLIAM COUNTY	2,048	1,123	585	340	7,869	4,566	1,869	1,434	17.9	15.6	18.8	31.3
ALEXANDRIA CITY	5,730	3,063	1,702	965	3,680	2,097	992	591	24.7	20.6	28.7	46.4
FAIRFAX CITY	628	338	165	125	704	406	51	247	29.4	22.1	35.5	59.4
FALLS CHURCH CITY	2,169	1,243	486	440	383	254	36	93	28.4	22.5	49.1	62.0
MANASSAS CITY	3,318	2,325	551	442	1,333	924	229	180	32.0	29.4	32.8	54.6
MANASSAS PARK CITY					36	22	9	5	2.2	1.9	3.5	2.6
PLANNING DISTRICT 9	1,285	1,109	102	74	2,329	1,943	251	135	13.6	13.3	12.1	35.5
CULPEPER COUNTY	377	323	39	15	743	586	102	55	15.3	15.0	12.5	41.4
FAUQUIER COUNTY	891	769	63	59	892	768	64	60	13.3	12.9	10.8	36.4
MADISON COUNTY	6	6			149	133	11	5	11.3	11.4	8.0	37.0
ORANGE COUNTY	4	4			478	392	72	14	13.8	13.4	14.9	23.2
RAPPAHANNOCK COUNTY	7	7			67	64	2	1	9.0	9.2	4.8	12.2
PLANNING DISTRICT 10	4,620	3,474	753	393	3,178	2,393	516	269	13.2	12.1	15.4	26.2
ALBEMARLE COUNTY	2,838	2,338	353	147	1,197	922	142	133	11.6	10.6	13.2	23.5
FLUVANNA COUNTY	3	2	1		291	235	44	12	11.2	10.9	10.4	40.5
GREENE COUNTY					215	191	13	11	11.4	11.2	9.2	27.8
LOUISA COUNTY	7	5	1	1	434	343	76	15	12.8	12.5	12.3	40.5
NELSON COUNTY	4	3		1	168	145	15	8	11.4	11.5	7.6	46.5
CHARLOTTESVILLE CITY	1,768	1,126	398	244	873	557	226	90	19.7	17.4	25.1	26.5
PLANNING DISTRICT 11	2,874	2,133	653	88	3,384	2,506	768	110	13.2	12.3	16.4	20.4
AMHERST COUNTY	4	3	1		397	326	66	5	12.3	12.9	10.4	9.7
APPOMATTOX COUNTY	3	2	1		225	173	50	2	14.7	14.4	15.8	18.5
BEDFORD COUNTY	6	6			712	642	54	16	10.2	10.0	12.3	14.4
CAMPBELL COUNTY	5	4	1		533	435	90	8	9.6	9.4	10.8	9.9
BEDFORD CITY	1	1			61	47	13	1	10.3	10.2	10.3	14.3
LYNCHBURG CITY	2,855	2,117	650	88	1,456	883	495	78	18.7	17.0	21.4	28.0

NOTE: AS OF JULY 1, 2013, BEDFORD CITY WAS DISINCORPORATED AND MERGED INTO BEDFORD COUNTY. NUMBERS IN BEDFORD CITY REFLECT THE FIRST 6 MONTHS OF THE YEAR.

[continued]

TABLE 2
TOTAL PREGNANCIES BY PLACE OF OCCURRENCE AND PLACE OF RESIDENCE BY RACE WITH RESIDENT PREGNANCY RATES PER 1,000 TOTAL PROJECTED POPULATION BY PLANNING DISTRICT AND CITY OR COUNTY
VIRGINIA, 2013

PLANNING DISTRICT AND CITY / COUNTY	NUMBER OF TOTAL PREGNANCIES BY PLACE OF OCCURRENCE				TOTAL PREGNANCIES BY PLACE OF RESIDENCE							
					NUMBER OF TOTAL PREGNANCIES				RATES PER 1,000 TOTAL POPULATION			
	TOTAL	WHITE	BLACK	OTHER	TOTAL	WHITE	BLACK	OTHER	TOTAL	WHITE	BLACK	OTHER
COMMONWEALTH OF VIRGINIA	126,558	76,862	32,133	17,563	126,655	77,783	31,386	17,486	15.3	13.0	18.5	28.9
PLANNING DISTRICT 12	1,361	736	547	78	2,592	1,719	762	111	10.5	9.3	12.7	42.5
FRANKLIN COUNTY	24	23	1		541	463	68	10	9.6	9.1	13.9	17.8
HENRY COUNTY					520	396	101	23	9.9	9.9	8.4	44.1
PATRICK COUNTY	1	1			136	123	8	5	7.4	7.2	6.9	33.1
PITTSYLVANIA COUNTY	1	1			519	395	109	15	8.3	8.2	7.9	31.0
DANVILLE CITY	882	435	388	59	633	227	357	49	14.8	11.0	16.6	70.0
MARTINSVILLE CITY	453	276	158	19	243	115	119	9	17.7	16.0	18.7	46.2
PLANNING DISTRICT 13	437	225	207	5	861	468	378	15	10.3	9.6	11.1	16.6
BRUNSWICK COUNTY					160	61	96	3	9.4	8.5	10.0	22.2
HALIFAX COUNTY	436	224	207	5	390	224	161	5	11.0	10.2	12.2	15.9
MECKLENBURG COUNTY	1	1			311	183	121	7	9.9	9.3	10.7	15.4
PLANNING DISTRICT 14	473	294	172	7	1,269	831	421	17	12.3	12.3	12.2	14.7
AMELIA COUNTY	1	1			155	123	30	2	12.2	12.8	10.3	11.6
BUCKINGHAM COUNTY	2	2			198	125	71	2	11.6	11.5	11.6	14.5
CHARLOTTE COUNTY	16	16			168	121	46	1	13.7	14.2	12.3	13.2
CUMBERLAND COUNTY	2	2			116	73	41	2	11.8	11.3	12.5	18.3
LUNENBURG COUNTY					117	80	35	2	9.3	10.0	8.0	18.2
NOTTOWAY COUNTY	1		1		252	148	101	3	16.0	16.0	15.9	16.1
PRINCE EDWARD COUNTY	451	273	171	7	263	161	97	5	11.5	10.9	12.6	13.6
PLANNING DISTRICT 15	20,662	11,225	7,626	1,811	16,533	8,932	5,972	1,629	15.9	13.3	19.2	30.6
CHARLES CITY COUNTY					65	31	26	8	9.1	10.0	7.5	13.6
CHESTERFIELD COUNTY	3,964	2,749	975	240	4,698	3,061	1,196	441	14.3	13.1	15.1	29.1
GOOCHLAND COUNTY	3	2	1		215	173	36	6	9.9	10.0	9.1	16.3
HANOVER COUNTY	1,600	925	626	49	1,122	929	145	48	11.1	10.4	14.3	21.9
HENRICO COUNTY	7,698	4,520	2,495	683	4,827	2,580	1,519	728	15.2	13.3	15.4	27.4
NEW KENT COUNTY	1	1			224	183	30	11	11.5	11.3	10.7	23.9
POWHATAN COUNTY	4	4			272	249	17	6	9.6	10.3	4.5	21.7
RICHMOND CITY	7,392	3,024	3,529	839	5,110	1,726	3,003	381	23.9	17.8	27.4	49.9
PLANNING DISTRICT 16	4,362	3,225	750	387	5,291	3,825	1,035	431	15.3	14.4	15.3	31.9
CAROLINE COUNTY	2	2			492	353	122	17	16.8	17.7	14.0	27.8
KING GEORGE COUNTY	1	1			350	283	60	7	14.0	14.3	13.2	10.8
SPOTSYLVANIA COUNTY	664	510	114	40	1,708	1,299	269	140	13.4	12.8	12.5	30.6
STAFFORD COUNTY	645	442	120	83	1,983	1,429	368	186	14.5	13.7	14.2	29.1
FREDERICKSBURG CITY	3,050	2,270	516	264	758	461	216	81	26.9	23.4	30.2	62.1
PLANNING DISTRICT 17	5	3	2		521	281	221	19	10.4	8.0	15.6	31.6
LANCASTER COUNTY	2	1	1		100	38	58	4	9.0	4.9	18.1	37.4
NORTHUMBERLAND COUNTY	2	1	1		100	49	47	4	8.2	5.5	15.1	42.1
RICHMOND COUNTY	1	1			93	60	28	5	10.4	9.9	10.0	54.3
WESTMORELAND COUNTY					228	134	88	6	12.9	10.9	17.5	19.5
PLANNING DISTRICT 18	9	5	4		1,032	794	193	45	11.3	10.8	12.4	27.2
ESSEX COUNTY	2		2		149	69	75	5	13.3	10.6	16.8	20.2
GLOUCESTER COUNTY	4	4			424	380	28	16	11.5	11.6	8.4	24.5
KING AND QUEEN COUNTY					64	38	19	7	9.0	7.6	9.5	44.6
KING WILLIAM COUNTY	2	1	1		233	183	39	11	14.5	14.4	13.1	27.9
MATHEWS COUNTY					64	47	14	3	7.2	5.9	16.8	31.9
MIDDLESEX COUNTY	1		1		98	77	18	3	9.1	8.9	8.9	27.8
PLANNING DISTRICT 19	1,546	636	846	64	3,128	1,319	1,645	164	18.0	14.6	20.6	44.9
DINWIDDIE COUNTY	2	1	1		270	202	67	1	9.7	11.0	7.2	3.1
GREENSVILLE COUNTY	9	9			141	41	97	3	11.9	8.8	13.7	30.3
PRINCE GEORGE COUNTY					401	238	127	36	10.8	10.2	10.1	29.3
SURRY COUNTY	1	1			73	40	33		10.8	11.1	10.7	
SUSSEX COUNTY	2	1	1		129	51	75	3	10.9	10.6	10.9	31.6
COLONIAL HEIGHTS CITY	2	2			405	233	136	36	23.0	16.1	56.2	48.8
EMPORIA CITY	5	1	4		92	13	74	5	16.5	6.8	20.6	54.9
HOPEWELL CITY					521	253	248	20	23.5	19.9	27.5	46.3
PETERSBURG CITY	1,525	621	840	64	1,096	248	788	60	33.7	40.0	30.6	102.4
PLANNING DISTRICT 20	23,754	11,982	9,554	2,218	21,126	10,827	8,242	2,057	18.1	15.1	21.3	31.8
ISLE OF WIGHT COUNTY	1	1			413	283	115	15	11.6	10.8	13.0	23.2
SOUTHAMPTON COUNTY	2	2			164	93	69	2	9.0	8.3	10.2	14.2
CHESAPEAKE CITY	2,629	1,362	1,095	172	3,761	2,078	1,398	285	16.3	14.0	19.6	27.7
FRANKLIN CITY	228	59	163	6	215	79	130	6	24.9	22.4	26.1	46.5
NORFOLK CITY	8,599	3,712	4,160	727	5,115	2,020	2,609	486	20.8	16.2	23.9	38.3
PORTSMOUTH CITY	4,474	2,575	1,365	534	2,133	712	1,323	98	22.2	17.3	25.0	43.4
SUFFOLK CITY	1,486	805	620	61	1,446	700	676	70	16.9	15.3	17.9	30.9
VIRGINIA BEACH CITY	6,335	3,466	2,151	718	7,879	4,862	1,922	1,095	17.6	15.3	20.3	30.1
PLANNING DISTRICT 21	7,143	3,652	2,734	757	8,144	3,711	3,589	844	16.9	12.8	21.0	38.9
JAMES CITY COUNTY	4	4			752	540	126	86	10.7	9.3	12.4	35.0
YORK COUNTY*	1,023	713	205	105	708	498	121	89	10.7	9.5	13.0	19.5
HAMPTON CITY	1,139	676	275	188	2,447	924	1,323	200	17.9	15.1	18.8	39.8
NEWPORT NEWS CITY	4,975	2,258	2,253	464	3,857	1,483	1,938	436	21.2	15.6	24.7	52.8
POQUOSON CITY	1	1			104	92	3	9	8.6	8.0	19.6	23.6
WILLIAMSBURG CITY*	1		1		276	174	78	24	18.2	14.7	32.2	24.6
PLANNING DISTRICT 22	446	245	193	8	626	356	251	19	13.8	11.6	18.0	28.4
ACCOMACK COUNTY	2	2			448	253	182	13	13.5	10.9	19.2	25.8
NORTHAMPTON COUNTY	444	243	193	8	178	103	69	6	14.7	13.7	15.5	36.6
PLANNING DISTRICT 23	30,897	15,634	12,288	2,975	29,270	14,538	11,831	2,901	17.7	14.4	21.2	33.6
UNKNOWN VA CITY OR COUNTY	1	1			1	1						

NOTE: PLANNING DISTRICT 23, THE HAMPTON ROADS PLANNING DISTRICT, IS THE AGGREGATE OF PLANNING DISTRICTS 20 AND 21.

TABLE 3
RESIDENT TOTAL PREGNANCIES BY AGE AND RACE OF MOTHER OR PATIENT BY PLANNING DISTRICT AND CITY OR COUNTY
VIRGINIA, 2013

PLANNING DISTRICT AND CITY/COUNTY	RACE	RESIDENT TOTAL PREGNANCIES	AGE OF MOTHER OR PATIENT									
			AGE 10-14	AGE 15-17	AGE 18-19	AGE 20-24	AGE 25-29	AGE 30-34	AGE 35-39	AGE 40-44	AGE 45 UP	AGE UNKNOWN
COMMONWEALTH OF VIRGINIA	TOTAL	126,655	88	1,712	5,647	28,243	35,212	34,120	16,836	4,282	356	159
	WHITE	77,783	35	797	3,008	15,514	22,034	22,425	10,887	2,766	221	96
	BLACK	31,386	45	705	2,072	9,987	8,549	6,202	2,929	779	64	54
	OTHER	17,486	8	210	567	2,742	4,629	5,493	3,020	737	71	9
PLANNING DISTRICT 1	TOTAL	964	2	31	75	350	274	169	50	12	1	
	WHITE	949	2	31	74	345	267	167	50	12	1	
	BLACK	6			1	3	2					
	OTHER	9				2	5	2				
LEE COUNTY	TOTAL	227		8	17	84	57	46	10	5		
	WHITE	226		8	17	84	56	46	10	5		
	BLACK											
	OTHER	1					1					
SCOTT COUNTY	TOTAL	198	1	3	15	76	52	35	13	2	1	
	WHITE	197	1	3	15	76	51	35	13	2	1	
	BLACK											
	OTHER	1					1					
WISE COUNTY	TOTAL	475	1	18	42	162	143	79	26	4		
	WHITE	467	1	18	41	159	140	78	26	4		
	BLACK	3			1	1	1					
	OTHER	5				2	2	1				
NORTON CITY	TOTAL	64		2	1	28	22	9	1	1		
	WHITE	59		2	1	26	20	8	1	1		
	BLACK	3				2	1					
	OTHER	2					1	1				
PLANNING DISTRICT 2	TOTAL	1,170	2	40	116	423	298	204	73	14		
	WHITE	1,144	2	39	115	414	290	202	68	14		
	BLACK	11		1	1	5	3		1			
	OTHER	15				4	5	2	4			
BUCHANAN COUNTY	TOTAL	207	1	6	18	89	49	31	11	2		
	WHITE	204	1	6	18	88	48	31	10	2		
	BLACK											
	OTHER	3				1	1		1			
DICKENSON COUNTY	TOTAL	165		3	18	55	46	30	9	4		
	WHITE	164		3	18	55	45	30	9	4		
	BLACK	1					1					
	OTHER											
RUSSELL COUNTY	TOTAL	312		14	37	108	78	56	16	3		
	WHITE	308		14	37	107	76	55	16	3		
	BLACK											
	OTHER	4				1	2	1				
TAZEWELL COUNTY	TOTAL	486	1	17	43	171	125	87	37	5		
	WHITE	468	1	16	42	164	121	86	33	5		
	BLACK	10		1	1	5	2		1			
	OTHER	8				2	2	1	3			
PLANNING DISTRICT 3	TOTAL	1,965	2	51	181	643	550	363	131	42		2
	WHITE	1,863	2	46	168	608	522	351	127	37		2
	BLACK	48		1	8	18	14	5	1	1		
	OTHER	54		4	5	17	14	7	3	4		
BLAND COUNTY	TOTAL	41		1	1	15	17	6	1			
	WHITE	40		1	1	15	17	5	1			
	BLACK											
	OTHER	1						1				
CARROLL COUNTY	TOTAL	250		10	23	78	72	40	19	7		1
	WHITE	239		9	21	74	70	40	18	6		1
	BLACK	1				1						
	OTHER	10		1	2	3	2		1	1		
GRAYSON COUNTY	TOTAL	182		5	18	53	58	34	11	3		
	WHITE	171		5	18	48	55	32	10	3		
	BLACK	4				3		1				
	OTHER	7				2	3	1	1			
SMYTH COUNTY	TOTAL	336		5	30	129	87	58	20	6		1
	WHITE	327		5	30	124	83	58	20	6		1
	BLACK	8				4	4					
	OTHER	1				1						
WASHINGTON COUNTY	TOTAL	529	2	12	45	150	140	117	43	20		
	WHITE	503	2	12	39	142	135	112	43	18		
	BLACK	16			4	4	4	3		1		
	OTHER	10			2	4	1	2		1		
WYTHE COUNTY	TOTAL	296		7	31	93	94	49	17	5		
	WHITE	283		6	28	90	91	49	16	3		
	BLACK	6		1	2	2			1			
	OTHER	7			1	1	3			2		
BRISTOL CITY	TOTAL	205		6	21	79	57	34	8			
	WHITE	193		6	19	76	51	33	8			
	BLACK	10			2	3	5					
	OTHER	2					1	1				
GALAX CITY	TOTAL	126		5	12	46	25	25	12	1		
	WHITE	107		2	12	39	20	22	11	1		
	BLACK	3				1	1	1				
	OTHER	16		3		6	4	2	1			
PLANNING DISTRICT 4	TOTAL	1,976	1	35	128	532	582	427	213	47	5	6
	WHITE	1,765	1	34	113	469	539	382	180	38	5	4
	BLACK	106		1	11	48	17	13	9	5		2
	OTHER	105			4	15	26	32	24	4		

TABLE 3
RESIDENT TOTAL PREGNANCIES BY AGE AND RACE OF MOTHER OR PATIENT
BY PLANNING DISTRICT AND CITY OR COUNTY
VIRGINIA, 2013

PLANNING DISTRICT AND CITY/COUNTY	RACE	RESIDENT TOTAL PREGNANCIES	AGE OF MOTHER OR PATIENT									
			AGE 10-14	AGE 15-17	AGE 18-19	AGE 20-24	AGE 25-29	AGE 30-34	AGE 35-39	AGE 40-44	AGE 45 UP	AGE UNKNOWN
COMMONWEALTH OF VIRGINIA	TOTAL	126,655	88	1,712	5,647	28,243	35,212	34,120	16,836	4,282	356	159
	WHITE	77,783	35	797	3,008	15,514	22,034	22,425	10,887	2,766	221	96
	BLACK	31,386	45	705	2,072	9,987	8,549	6,202	2,929	779	64	54
	OTHER	17,486	8	210	567	2,742	4,629	5,493	3,020	737	71	9
FLOYD COUNTY	TOTAL	163		3	12	41	51	31	18	7		
	WHITE	158		3	12	39	49	31	17	7		
	BLACK	2					2					
	OTHER	3				2			1			
GILES COUNTY	TOTAL	196		3	10	75	49	41	13	5		
	WHITE	185		3	9	68	48	40	13	4		
	BLACK	10			1	7	1	1				
	OTHER	1								1		
MONTGOMERY COUNTY	TOTAL	1,030	1	13	56	213	318	263	134	27	2	3
	WHITE	897	1	13	49	185	286	230	108	21	2	2
	BLACK	47			4	19	9	6	5	3		1
	OTHER	86			3	9	23	27	21	3		
PULASKI COUNTY	TOTAL	361		12	33	121	104	58	24	4	3	2
	WHITE	335		12	31	110	98	54	24	2	3	1
	BLACK	22			2	9	4	4		2		1
	OTHER	4				2	2					
RADFORD CITY	TOTAL	226		4	17	82	60	34	24	4		1
	WHITE	190		3	12	67	58	27	18	4		1
	BLACK	25		1	4	13	1	2	4			
	OTHER	11			1	2	1	5	2			
PLANNING DISTRICT 5	TOTAL	3,821	5	68	263	1,029	1,124	868	364	87	3	10
	WHITE	2,803	1	45	167	682	852	708	279	60	2	7
	BLACK	800	2	20	82	301	212	106	55	19		3
	OTHER	218	2	3	14	46	60	54	30	8	1	
ALLEGHANY COUNTY	TOTAL	109			7	33	34	22	12			1
	WHITE	98			7	30	32	19	9			1
	BLACK	7				2	2	2	1			
	OTHER	4				1		1	2			
BOTETOURT COUNTY	TOTAL	271		1	17	69	75	71	30	7	1	
	WHITE	242		1	15	60	66	64	29	6	1	
	BLACK	19			2	8	5	3	1			
	OTHER	10				1	4	4		1		
CRAIG COUNTY	TOTAL	58		2	8	17	16	13	1	1		
	WHITE	58		2	8	17	16	13	1	1		
	BLACK											
	OTHER											
ROANOKE COUNTY	TOTAL	1,243	2	21	77	304	366	307	127	32		7
	WHITE	948	1	15	57	207	286	255	99	23		5
	BLACK	207		5	15	85	57	26	12	5		2
	OTHER	88	1	1	5	12	23	26	16	4		
COVINGTON CITY	TOTAL	128		2	12	43	42	13	14	1		1
	WHITE	114		1	12	36	39	12	12	1		1
	BLACK	12		1		7	1	1	2			
	OTHER	2					2					
ROANOKE CITY	TOTAL	1,675	2	35	120	480	483	364	149	40	2	
	WHITE	1,053		19	52	262	315	279	102	23	1	
	BLACK	532	2	14	62	192	142	69	37	14		
	OTHER	90		2	6	26	26	16	10	3	1	
SALEM CITY	TOTAL	337	1	7	22	83	108	78	31	6		1
	WHITE	290		7	16	70	98	66	27	6		
	BLACK	23			3	7	5	5	2			1
	OTHER	24	1		3	6	5	7	2			
PLANNING DISTRICT 6	TOTAL	3,469	3	66	210	884	1,038	820	348	89	5	6
	WHITE	2,918	2	46	160	754	867	720	289	70	4	6
	BLACK	219	1	6	26	56	72	36	15	7		
	OTHER	332		14	24	74	99	64	44	12	1	
AUGUSTA COUNTY	TOTAL	661		13	32	175	201	146	77	16		1
	WHITE	625		11	30	168	186	141	72	16		1
	BLACK	19		1	1	2	11	3	1			
	OTHER	17		1	1	5	4	2	4			
BATH COUNTY	TOTAL	48			6	18	9	10	5			
	WHITE	44			6	16	8	9	5			
	BLACK											
	OTHER	4				2	1	1				
HIGHLAND COUNTY	TOTAL	18				8	5	1	4			
	WHITE	18				8	5	1	4			
	BLACK											
	OTHER											
ROCKBRIDGE COUNTY	TOTAL	166		3	5	34	50	49	21	4		
	WHITE	156		2	5	31	48	46	20	4		
	BLACK	7		1		2	2	2				
	OTHER	3				1		1	1			
ROCKINGHAM COUNTY	TOTAL	888		16	50	197	279	233	88	22	2	1
	WHITE	809		15	43	182	256	218	76	17	1	1
	BLACK	17			2	3	6	3	3			
	OTHER	62		1	5	12	17	12	9	5	1	
BUENA VISTA CITY	TOTAL	95		2	3	35	32	16	4	3		
	WHITE	92		2	3	35	31	15	3	3		
	BLACK	1						1				
	OTHER	2					1		1			

TABLE 3
RESIDENT TOTAL PREGNANCIES BY AGE AND RACE OF MOTHER OR PATIENT
BY PLANNING DISTRICT AND CITY OR COUNTY
VIRGINIA, 2013

PLANNING DISTRICT AND CITY/COUNTY	RACE	RESIDENT TOTAL PREGNANCIES	AGE OF MOTHER OR PATIENT									
			AGE 10-14	AGE 15-17	AGE 18-19	AGE 20-24	AGE 25-29	AGE 30-34	AGE 35-39	AGE 40-44	AGE 45 UP	AGE UNKNOWN
COMMONWEALTH OF VIRGINIA	TOTAL	126,655	88	1,712	5,647	28,243	35,212	34,120	16,836	4,282	356	159
	WHITE	77,783	35	797	3,008	15,514	22,034	22,425	10,887	2,766	221	96
	BLACK	31,386	45	705	2,072	9,987	8,549	6,202	2,929	779	64	54
	OTHER	17,486	8	210	567	2,742	4,629	5,493	3,020	737	71	9
HARRISONBURG CITY	TOTAL	709	1	20	57	162	209	167	69	20	2	2
	WHITE	429	1	7	30	98	123	116	40	10	2	2
	BLACK	66		3	9	15	22	11	3	3		
	OTHER	214		10	18	49	64	40	26	7		
LEXINGTON CITY	TOTAL	108		2	8	33	24	24	12	3	1	1
	WHITE	101		2	8	30	22	23	12	2	1	1
	BLACK	5				2	2			1		
	OTHER	2				1		1				
STAUNTON CITY	TOTAL	379	1	4	28	107	110	85	31	12		1
	WHITE	315		3	19	87	90	76	28	11		1
	BLACK	56	1		9	20	15	7	3	1		
	OTHER	8		1			5	2				
WAYNESBORO CITY	TOTAL	397	1	6	21	115	119	89	37	9		
	WHITE	329	1	4	16	99	98	75	29	7		
	BLACK	48		1	5	12	14	9	5	2		
	OTHER	20		1		4	7	5	3			
PLANNING DISTRICT 7	TOTAL	2,916		35	178	763	894	649	290	101	5	1
	WHITE	2,648		33	160	692	833	578	255	92	4	1
	BLACK	103		2	10	36	22	18	13	2		
	OTHER	165			8	35	39	53	22	7	1	
CLARKE COUNTY	TOTAL	169			8	39	55	42	18	6	1	
	WHITE	161			7	37	54	40	16	6	1	
	BLACK	2				1			1			
	OTHER	6			1	1	1	2	1			
FREDERICK COUNTY	TOTAL	1,010		5	47	224	313	268	113	39	1	
	WHITE	910		5	40	202	291	237	99	35	1	
	BLACK	34			3	12	5	9	4	1		
	OTHER	66			4	10	17	22	10	3		
PAGE COUNTY	TOTAL	273		3	25	105	80	34	22	4		
	WHITE	262		3	25	103	78	32	17	4		
	BLACK	6				2	1	1	2			
	OTHER	5					1	1	3			
SHENANDOAH COUNTY	TOTAL	511		11	36	142	154	108	43	16	1	
	WHITE	491		11	35	138	148	103	41	14	1	
	BLACK	6			1	1	3	1				
	OTHER	14				3	3	4	2	2		
WARREN COUNTY	TOTAL	550		9	37	148	180	100	50	24	1	1
	WHITE	507		8	33	137	169	89	46	24		1
	BLACK	21		1	3	7	5	3	2			
	OTHER	22			1	4	6	8	2		1	
WINCHESTER CITY	TOTAL	403		7	25	105	112	97	44	12	1	
	WHITE	317		6	20	75	93	77	36	9	1	
	BLACK	34		1	3	13	8	4	4	1		
	OTHER	52			2	17	11	16	4	2		
PLANNING DISTRICT 8	TOTAL	40,359	20	299	891	4,779	9,886	14,120	8,024	2,113	194	33
	WHITE	23,787	11	138	484	2,502	5,654	8,688	4,875	1,293	119	23
	BLACK	5,849	3	62	160	1,052	1,533	1,697	1,018	293	27	4
	OTHER	10,723	6	99	247	1,225	2,699	3,735	2,131	527	48	6
ARLINGTON COUNTY	TOTAL	3,642	2	9	40	298	735	1,428	886	223	19	2
	WHITE	2,566	1	5	25	160	482	1,077	634	164	16	2
	BLACK	318			6	54	80	93	62	23		
	OTHER	758	1	4	9	84	173	258	190	36	3	
FAIRFAX COUNTY	TOTAL	16,906	6	128	298	1,772	4,008	6,087	3,579	917	94	17
	WHITE	9,203	3	46	148	822	2,062	3,521	2,021	511	56	13
	BLACK	1,920	1	22	37	299	474	566	398	111	11	1
	OTHER	5,783	2	60	113	651	1,472	2,000	1,160	295	27	3
LOUDOUN COUNTY	TOTAL	5,806	1	25	94	479	1,429	2,222	1,206	326	23	1
	WHITE	3,749	1	11	56	299	928	1,413	808	217	15	1
	BLACK	425		7	6	62	102	139	80	28	1	
	OTHER	1,632		7	32	118	399	670	318	81	7	
PRINCE WILLIAM COUNTY	TOTAL	7,869	2	80	272	1,372	2,164	2,379	1,232	328	36	4
	WHITE	4,566	1	45	144	761	1,304	1,424	670	192	21	4
	BLACK	1,869		19	68	393	478	534	295	73	9	
	OTHER	1,434	1	16	60	218	382	421	267	63	6	
ALEXANDRIA CITY	TOTAL	3,680	4	27	89	444	893	1,287	729	186	14	7
	WHITE	2,097	1	9	45	188	468	793	464	119	8	2
	BLACK	992	2	12	26	179	288	290	145	42	5	3
	OTHER	591	1	6	18	77	137	204	120	25	1	2
FAIRFAX CITY	TOTAL	704		1	13	72	186	258	131	39	3	1
	WHITE	406			8	43	106	144	79	25	1	
	BLACK	51			2	10	19	9	6	4	1	
	OTHER	247		1	3	19	61	105	46	10	1	1
FALLS CHURCH CITY	TOTAL	383	2	5	12	66	80	123	61	33		1
	WHITE	254	1	4	7	41	54	86	41	19		1
	BLACK	36			2	8	13	8	4	1		
	OTHER	93	1	1	3	17	13	29	16	13		
MANASSAS CITY	TOTAL	1,333	3	24	72	266	385	328	193	57	5	
	WHITE	924	3	18	51	181	247	225	153	44	2	
	BLACK	229		2	13	45	77	56	27	9		
	OTHER	180		4	8	40	61	47	13	4	3	

TABLE 3
RESIDENT TOTAL PREGNANCIES BY AGE AND RACE OF MOTHER OR PATIENT
BY PLANNING DISTRICT AND CITY OR COUNTY
VIRGINIA, 2013

PLANNING DISTRICT AND CITY/COUNTY	RACE	RESIDENT TOTAL PREGNANCIES	AGE OF MOTHER OR PATIENT									
			AGE 10-14	AGE 15-17	AGE 18-19	AGE 20-24	AGE 25-29	AGE 30-34	AGE 35-39	AGE 40-44	AGE 45 UP	AGE UNKNOWN
COMMONWEALTH OF VIRGINIA	TOTAL	126,655	88	1,712	5,647	28,243	35,212	34,120	16,836	4,282	356	159
	WHITE	77,783	35	797	3,008	15,514	22,034	22,425	10,887	2,766	221	96
	BLACK	31,386	45	705	2,072	9,987	8,549	6,202	2,929	779	64	54
	OTHER	17,486	8	210	567	2,742	4,629	5,493	3,020	737	71	9
MANASSAS PARK CITY	TOTAL	36			1	10	6	8	7	4		
	WHITE	22				7	3	5	5	2		
	BLACK	9				2	2	2	1	2		
	OTHER	5			1	1	1	1	1			
PLANNING DISTRICT 9	TOTAL	2,329		22	108	554	701	581	274	72	11	6
	WHITE	1,943		15	79	445	602	496	229	61	11	5
	BLACK	251		6	26	79	68	50	16	5		1
	OTHER	135		1	3	30	31	35	29	6		
CULPEPER COUNTY	TOTAL	743		10	41	184	198	198	87	22	2	1
	WHITE	586		7	27	146	155	165	68	15	2	1
	BLACK	102		3	13	33	28	16	7	2		
	OTHER	55			1	5	15	17	12	5		
FAUQUIER COUNTY	TOTAL	892		8	29	184	292	221	122	29	3	4
	WHITE	768		5	23	144	264	193	107	26	3	3
	BLACK	64		2	5	21	16	14	3	2		1
	OTHER	60		1	1	19	12	14	12	1		
MADISON COUNTY	TOTAL	149			7	38	47	35	16	5	1	
	WHITE	133			6	30	45	30	16	5	1	
	BLACK	11			1	5	2	3				
	OTHER	5				3		2				
ORANGE COUNTY	TOTAL	478		4	30	134	141	110	42	11	5	1
	WHITE	392		3	22	111	116	93	31	10	5	1
	BLACK	72		1	7	20	21	16	6	1		
	OTHER	14			1	3	4	1	5			
RAPPAHANNOCK COUNTY	TOTAL	67			1	14	23	17	7	5		
	WHITE	64			1	14	22	15	7	5		
	BLACK	2					1	1				
	OTHER	1						1				
PLANNING DISTRICT 10	TOTAL	3,178	1	28	125	632	868	1,009	420	86	8	1
	WHITE	2,393		11	88	412	655	808	346	68	4	1
	BLACK	516	1	13	25	180	139	111	39	7	1	
	OTHER	269		4	12	40	74	90	35	11	3	
ALBEMARLE COUNTY	TOTAL	1,197	1	10	31	198	313	421	173	46	4	
	WHITE	922		3	21	131	234	352	140	40	1	
	BLACK	142	1	4	6	48	42	25	15	1		
	OTHER	133		3	4	19	37	44	18	5	3	
FLUVANNA COUNTY	TOTAL	291		2	12	53	84	89	42	8	1	
	WHITE	235		1	7	40	71	72	39	5		
	BLACK	44		1	3	13	10	13	2	1	1	
	OTHER	12			2		3	4	1	2		
GREENE COUNTY	TOTAL	215		3	13	51	61	64	20	2	1	
	WHITE	191		2	13	45	51	60	17	2	1	
	BLACK	13		1		5	5	1	1			
	OTHER	11				1	5	3	2			
LOUISA COUNTY	TOTAL	434		6	25	113	128	115	42	4	1	
	WHITE	343		4	18	80	108	93	36	3	1	
	BLACK	76		2	4	28	18	18	5	1		
	OTHER	15			3	5	2	4	1			
NELSON COUNTY	TOTAL	168			13	46	51	37	16	5		
	WHITE	145			12	35	44	34	16	4		
	BLACK	15			1	9	5					
	OTHER	8				2	2	3		1		
CHARLOTTESVILLE CITY	TOTAL	873		7	31	171	231	283	127	21	1	1
	WHITE	557		1	17	81	147	197	98	14	1	1
	BLACK	226		5	11	77	59	54	16	4		
	OTHER	90		1	3	13	25	32	13	3		
PLANNING DISTRICT 11	TOTAL	3,384	1	47	196	991	1,046	727	291	73	5	7
	WHITE	2,506		35	121	675	803	572	234	58	4	4
	BLACK	768	1	12	70	299	208	125	40	10	1	2
	OTHER	110			5	17	35	30	17	5		1
AMHERST COUNTY	TOTAL	397		6	33	125	113	75	39	6		
	WHITE	326		6	27	95	97	62	34	5		
	BLACK	66			6	29	14	12	4	1		
	OTHER	5				1	2	1	1			
APPOMATTOX COUNTY	TOTAL	225		3	9	57	82	50	19	4	1	
	WHITE	173		3	8	38	67	39	13	4	1	
	BLACK	50			1	18	14	11	6			
	OTHER	2				1	1					
BEDFORD COUNTY	TOTAL	712		10	31	192	207	172	64	34	1	1
	WHITE	642		9	25	169	193	154	60	30	1	1
	BLACK	54		1	5	19	11	13	2	3		
	OTHER	16			1	4	3	5	2	1		
CAMPBELL COUNTY	TOTAL	533		8	37	169	167	96	50	5		1
	WHITE	435		5	27	133	146	79	41	3		1
	BLACK	90		3	9	35	20	15	7	1		
	OTHER	8			1	1	1	2	2	1		
BEDFORD CITY	TOTAL	61		2	6	21	9	15	8			
	WHITE	47		2	3	17	8	12	5			
	BLACK	13			2	4	1	3	3			
	OTHER	1			1							

TABLE 3
RESIDENT TOTAL PREGNANCIES BY AGE AND RACE OF MOTHER OR PATIENT
BY PLANNING DISTRICT AND CITY OR COUNTY
VIRGINIA, 2013

PLANNING DISTRICT AND CITY/COUNTY	RACE	RESIDENT TOTAL PREGNANCIES	AGE OF MOTHER OR PATIENT									
			AGE 10-14	AGE 15-17	AGE 18-19	AGE 20-24	AGE 25-29	AGE 30-34	AGE 35-39	AGE 40-44	AGE 45 UP	AGE UNKNOWN
COMMONWEALTH OF VIRGINIA	TOTAL	126,655	88	1,712	5,647	28,243	35,212	34,120	16,836	4,282	356	159
	WHITE	77,783	35	797	3,008	15,514	22,034	22,425	10,887	2,766	221	96
	BLACK	31,386	45	705	2,072	9,987	8,549	6,202	2,929	779	64	54
	OTHER	17,486	8	210	567	2,742	4,629	5,493	3,020	737	71	9
LYNCHBURG CITY	TOTAL	1,456	1	18	80	427	468	319	111	24	3	5
	WHITE	883		10	31	223	292	226	81	16	2	2
	BLACK	495	1	8	47	194	148	71	18	5	1	2
	OTHER	78			2	10	28	22	12	3		1
PLANNING DISTRICT 12	TOTAL	2,592	2	52	193	856	756	480	196	55		2
	WHITE	1,719		29	121	515	506	351	151	45		1
	BLACK	762	2	18	63	314	214	107	34	9		1
	OTHER	111		5	9	27	36	22	11	1		
FRANKLIN COUNTY	TOTAL	541	1	7	43	172	159	109	39	10		1
	WHITE	463		6	37	144	138	91	37	10		
	BLACK	68	1		6	25	18	15	2			1
	OTHER	10		1		3	3	3				
HENRY COUNTY	TOTAL	520		13	44	165	150	102	35	11		
	WHITE	396		11	35	119	115	81	27	8		
	BLACK	101		1	8	39	30	16	4	3		
	OTHER	23		1	1	7	5	5	4			
PATRICK COUNTY	TOTAL	136		5	8	59	38	17	8	1		
	WHITE	123		4	8	54	34	15	7	1		
	BLACK	8				3	3	2				
	OTHER	5		1		2	1		1			
PITTSYLVANIA COUNTY	TOTAL	519		4	35	151	142	119	53	15		
	WHITE	395		2	21	101	116	99	43	13		
	BLACK	109		2	10	45	24	17	9	2		
	OTHER	15			4	5	2	3	1			
DANVILLE CITY	TOTAL	633		17	50	219	197	96	44	10		
	WHITE	227		4	14	68	66	46	23	6		
	BLACK	357		12	33	143	109	40	17	3		
	OTHER	49		1	3	8	22	10	4	1		
MARTINSVILLE CITY	TOTAL	243	1	6	13	90	70	37	17	8		1
	WHITE	115		2	6	29	37	19	14	7		1
	BLACK	119	1	3	6	59	30	17	2	1		
	OTHER	9		1	1	2	3	1	1			
PLANNING DISTRICT 13	TOTAL	861		22	71	287	244	157	64	15		1
	WHITE	468		11	33	121	158	93	41	11		
	BLACK	378		11	37	161	83	61	20	4		1
	OTHER	15			1	5	3	3	3			
BRUNSWICK COUNTY	TOTAL	160		2	14	52	43	32	15	2		
	WHITE	61		1	3	16	21	12	6	2		
	BLACK	96		1	10	36	22	19	8			
	OTHER	3			1			1	1			
HALIFAX COUNTY	TOTAL	390		13	39	132	100	68	31	7		
	WHITE	224		6	22	64	62	43	23	4		
	BLACK	161		7	17	67	37	23	7	3		
	OTHER	5				1	1	2	1			
MECKLENBURG COUNTY	TOTAL	311		7	18	103	101	57	18	6		1
	WHITE	183		4	8	41	75	38	12	5		
	BLACK	121		3	10	58	24	19	5	1		1
	OTHER	7				4	2		1			
PLANNING DISTRICT 14	TOTAL	1,269	1	22	66	419	392	251	88	27	2	1
	WHITE	831	1	11	45	243	278	170	63	18	1	1
	BLACK	421		10	21	169	109	80	23	9		
	OTHER	17		1		7	5	1	2		1	
AMELIA COUNTY	TOTAL	155		2	9	48	56	23	13	4		
	WHITE	123		1	6	35	44	22	11	4		
	BLACK	30		1	3	12	11	1	2			
	OTHER	2				1	1					
BUCKINGHAM COUNTY	TOTAL	198		2	6	74	66	35	10	4	1	
	WHITE	125		1	3	40	49	25	5	2		
	BLACK	71		1	3	33	17	10	5	2		
	OTHER	2				1					1	
CHARLOTTE COUNTY	TOTAL	168		2	17	48	44	42	13	2		
	WHITE	121		1	14	30	34	31	10	1		
	BLACK	46		1	3	18	9	11	3	1		
	OTHER	1					1					
CUMBERLAND COUNTY	TOTAL	116		1	3	41	33	29	6	3		
	WHITE	73		1	3	23	20	19	5	2		
	BLACK	41				17	12	10	1	1		
	OTHER	2				1	1					
LUNENBURG COUNTY	TOTAL	117		3	9	37	34	25	8	1		
	WHITE	80		2	5	24	26	18	5			
	BLACK	35		1	4	12	8	7	2	1		
	OTHER	2				1			1			
NOTTOWAY COUNTY	TOTAL	252	1	6	12	90	70	47	23	2		1
	WHITE	148	1	3	7	46	43	28	18	1		1
	BLACK	101		2	5	43	27	19	4	1		
	OTHER	3		1		1			1			
PRINCE EDWARD COUNTY	TOTAL	263		6	10	81	89	50	15	11	1	
	WHITE	161		2	7	45	62	27	9	8	1	
	BLACK	97		4	3	34	25	22	6	3		
	OTHER	5				2	2	1				

TABLE 3
RESIDENT TOTAL PREGNANCIES BY AGE AND RACE OF MOTHER OR PATIENT
BY PLANNING DISTRICT AND CITY OR COUNTY
VIRGINIA, 2013

PLANNING DISTRICT AND CITY/COUNTY	RACE	RESIDENT TOTAL PREGNANCIES	AGE OF MOTHER OR PATIENT									
			AGE 10-14	AGE 15-17	AGE 18-19	AGE 20-24	AGE 25-29	AGE 30-34	AGE 35-39	AGE 40-44	AGE 45 UP	AGE UNKNOWN
COMMONWEALTH OF VIRGINIA	TOTAL	126,655	88	1,712	5,647	28,243	35,212	34,120	16,836	4,282	356	159
	WHITE	77,783	35	797	3,008	15,514	22,034	22,425	10,887	2,766	221	96
	BLACK	31,386	45	705	2,072	9,987	8,549	6,202	2,929	779	64	54
	OTHER	17,486	8	210	567	2,742	4,629	5,493	3,020	737	71	9
PLANNING DISTRICT 15	TOTAL	16,533	14	270	795	3,797	4,581	4,364	2,109	520	42	41
	WHITE	8,932	2	77	297	1,536	2,508	2,752	1,380	335	27	18
	BLACK	5,972	12	168	434	1,950	1,608	1,125	508	133	12	22
	OTHER	1,629		25	64	311	465	487	221	52	3	1
CHARLES CITY COUNTY	TOTAL	65		1	3	20	18	14	7	2		
	WHITE	31			1	11	9	4	5	1		
	BLACK	26		1	1	5	7	9	2	1		
	OTHER	8			1	4	2	1				
CHESTERFIELD COUNTY	TOTAL	4,698	2	63	178	944	1,328	1,351	653	156	16	7
	WHITE	3,061	1	27	100	510	897	961	446	102	13	4
	BLACK	1,196	1	25	60	333	305	270	154	43	2	3
	OTHER	441		11	18	101	126	120	53	11	1	
GOOCHLAND COUNTY	TOTAL	215	1	4	9	34	57	58	38	13		1
	WHITE	173	1	2	5	24	49	49	31	11		1
	BLACK	36		2	4	9	8	7	5	1		
	OTHER	6				1		2	2	1		
HANOVER COUNTY	TOTAL	1,122		17	59	212	295	312	172	51	4	
	WHITE	929		13	42	166	253	260	147	44	4	
	BLACK	145		4	14	39	34	37	14	3		
	OTHER	48			3	7	8	15	11	4		
HENRICO COUNTY	TOTAL	4,827	2	49	171	892	1,359	1,466	710	158	11	9
	WHITE	2,580		15	70	361	701	888	438	98	5	4
	BLACK	1,519	2	30	85	447	444	308	154	40	5	4
	OTHER	728		4	16	84	214	270	118	20	1	1
NEW KENT COUNTY	TOTAL	224		2	13	46	65	65	25	7	1	
	WHITE	183		1	6	35	55	57	21	7	1	
	BLACK	30		1	4	8	7	7	3			
	OTHER	11			3	3	3	1	1			
POWHATAN COUNTY	TOTAL	272		2	14	52	82	81	31	9	1	
	WHITE	249		2	13	44	78	72	30	9	1	
	BLACK	17			1	6	2	7	1			
	OTHER	6				2	2	2				
RICHMOND CITY	TOTAL	5,110	9	132	348	1,597	1,377	1,017	473	124	9	24
	WHITE	1,726		17	60	385	466	461	262	63	3	9
	BLACK	3,003	9	105	265	1,103	801	480	175	45	5	15
	OTHER	381		10	23	109	110	76	36	16	1	
PLANNING DISTRICT 16	TOTAL	5,291		78	231	1,216	1,577	1,294	696	174	23	2
	WHITE	3,825		45	158	811	1,196	988	489	125	12	1
	BLACK	1,035		23	54	326	271	191	129	36	4	1
	OTHER	431		10	19	79	110	115	78	13	7	
CAROLINE COUNTY	TOTAL	492		11	22	116	163	109	50	19	1	1
	WHITE	353		6	18	69	124	88	31	15	1	1
	BLACK	122		4	3	42	36	18	15	4		
	OTHER	17		1	1	5	3	3	4			
KING GEORGE COUNTY	TOTAL	350		4	16	74	103	94	48	10	1	
	WHITE	283		4	13	48	83	84	43	7	1	
	BLACK	60			3	25	18	8	4	2		
	OTHER	7				1	2	2	1	1		
SPOTSYLVANIA COUNTY	TOTAL	1,708		24	81	361	500	428	242	64	8	
	WHITE	1,299		13	61	263	401	333	180	44	4	
	BLACK	269		9	14	79	60	54	38	13	2	
	OTHER	140		2	6	19	39	41	24	7	2	
STAFFORD COUNTY	TOTAL	1,983		22	65	447	596	524	258	61	10	
	WHITE	1,429		16	43	312	448	391	171	45	3	
	BLACK	368		3	16	97	103	86	49	12	2	
	OTHER	186		3	6	38	45	47	38	4	5	
FREDERICKSBURG CITY	TOTAL	758		17	47	218	215	139	98	20	3	1
	WHITE	461		6	23	119	140	92	64	14	3	
	BLACK	216		7	18	83	54	25	23	5		1
	OTHER	81		4	6	16	21	22	11	1		
PLANNING DISTRICT 17	TOTAL	521		15	36	155	151	111	44	8		1
	WHITE	281		7	11	73	95	63	28	4		
	BLACK	221		7	24	78	54	39	15	3		1
	OTHER	19		1	1	4	2	9	1	1		
LANCASTER COUNTY	TOTAL	100		1	7	33	30	18	10	1		
	WHITE	38			1	11	15	5	5	1		
	BLACK	58		1	6	21	15	10	5			
	OTHER	4				1		3				
NORTHUMBERLAND COUNTY	TOTAL	100		2	11	30	29	23	3	2		
	WHITE	49			2	18	17	10	1	1		
	BLACK	47		2	9	11	12	11	2			
	OTHER	4				1		2		1		
RICHMOND COUNTY	TOTAL	93		5	2	29	18	19	16	4		
	WHITE	60		3	2	14	11	14	14	2		
	BLACK	28		1		14	7	2	2	2		
	OTHER	5		1		1		3				
WESTMORELAND COUNTY	TOTAL	228		7	16	63	74	51	15	1		1
	WHITE	134		4	6	30	52	34	8			
	BLACK	88		3	9	32	20	16	6	1		1
	OTHER	6			1	1	2	1	1			

TABLE 3
RESIDENT TOTAL PREGNANCIES BY AGE AND RACE OF MOTHER OR PATIENT BY PLANNING DISTRICT AND CITY OR COUNTY
VIRGINIA, 2013

PLANNING DISTRICT AND CITY/COUNTY	RACE	RESIDENT TOTAL PREGNANCIES	AGE OF MOTHER OR PATIENT									
			AGE 10-14	AGE 15-17	AGE 18-19	AGE 20-24	AGE 25-29	AGE 30-34	AGE 35-39	AGE 40-44	AGE 45 UP	AGE UNKNOWN
COMMONWEALTH OF VIRGINIA	TOTAL	126,655	88	1,712	5,647	28,243	35,212	34,120	16,836	4,282	356	159
	WHITE	77,783	35	797	3,008	15,514	22,034	22,425	10,887	2,766	221	96
	BLACK	31,386	45	705	2,072	9,987	8,549	6,202	2,929	779	64	54
	OTHER	17,486	8	210	567	2,742	4,629	5,493	3,020	737	71	9
PLANNING DISTRICT 18	TOTAL	1,032		10	64	279	336	237	83	21	1	1
	WHITE	794		7	49	196	261	191	72	17		1
	BLACK	193		3	13	70	59	35	11	1	1	
	OTHER	45			2	13	16	11		3		
ESSEX COUNTY	TOTAL	149		2	5	52	47	32	8	3		
	WHITE	69			2	15	22	20	7	3		
	BLACK	75		2	3	34	24	11	1			
	OTHER	5				3	1	1				
GLOUCESTER COUNTY	TOTAL	424		2	29	116	136	100	31	10		
	WHITE	380		2	28	104	120	87	29	10		
	BLACK	28				8	11	7	2			
	OTHER	16			1	4	5	6				
KING AND QUEEN COUNTY	TOTAL	64		1	7	20	18	12	6			
	WHITE	38		1	4	10	11	7	5			
	BLACK	19			3	8	4	3	1			
	OTHER	7				2	3	2				
KING WILLIAM COUNTY	TOTAL	233		1	13	36	89	62	26	5		1
	WHITE	183		1	7	25	75	51	20	3		1
	BLACK	39			5	9	9	9	6	1		
	OTHER	11			1	2	5	2		1		
MATHEWS COUNTY	TOTAL	64		2	1	22	19	16	4			
	WHITE	47		1	1	17	10	14	4			
	BLACK	14		1		4	7	2				
	OTHER	3				1	2					
MIDDLESEX COUNTY	TOTAL	98		2	9	33	27	15	8	3	1	
	WHITE	77		2	7	25	23	12	7	1		
	BLACK	18			2	7	4	3	1		1	
	OTHER	3				1				2		
PLANNING DISTRICT 19	TOTAL	3,128	8	78	213	1,045	932	580	214	47	5	6
	WHITE	1,319	3	19	67	366	434	290	108	29	1	2
	BLACK	1,645	5	52	135	637	447	251	93	18	3	4
	OTHER	164		7	11	42	51	39	13		1	
DINWIDDIE COUNTY	TOTAL	270		4	18	92	78	53	17	8		
	WHITE	202		2	10	61	63	45	15	6		
	BLACK	67		2	8	30	15	8	2	2		
	OTHER	1				1						
GREENSVILLE COUNTY	TOTAL	141	1	5	12	47	36	28	11	1		
	WHITE	41		1	6	10	10	10	4			
	BLACK	97	1	4	6	36	25	17	7	1		
	OTHER	3				1	1	1				
PRINCE GEORGE COUNTY	TOTAL	401		8	15	83	142	101	43	9		
	WHITE	238		4	4	46	97	52	30	5		
	BLACK	127		3	11	29	33	37	10	4		
	OTHER	36		1		8	12	12	3			
SURRY COUNTY	TOTAL	73			5	27	22	12	5	2		
	WHITE	40			3	12	13	9	1	2		
	BLACK	33			2	15	9	3	4			
	OTHER											
SUSSEX COUNTY	TOTAL	129		5	13	40	40	23	5	3		
	WHITE	51		1	2	16	15	12	3	2		
	BLACK	75		3	9	24	25	11	2	1		
	OTHER	3		1	2							
COLONIAL HEIGHTS CITY	TOTAL	405	2	9	15	127	127	91	27	6	1	
	WHITE	233	1	3	13	58	75	59	18	6		
	BLACK	136	1	6	2	61	36	22	7		1	
	OTHER	36				8	16	10	2			
EMPORIA CITY	TOTAL	92	1	3	12	32	23	11	7	3		
	WHITE	13			2	5	2	2	1	1		
	BLACK	74	1	3	8	27	20	8	5	2		
	OTHER	5			2		1	1	1			
HOPEWELL CITY	TOTAL	521	3	15	36	200	151	84	27	3	1	1
	WHITE	253	2	4	12	87	80	47	17	2	1	1
	BLACK	248	1	10	23	104	67	34	8	1		
	OTHER	20		1	1	9	4	3	2			
PETERSBURG CITY	TOTAL	1,096	1	29	87	397	313	177	72	12	3	5
	WHITE	248		4	15	71	79	54	19	5		1
	BLACK	788	1	21	66	311	217	111	48	7	2	4
	OTHER	60		4	6	15	17	12	5		1	
PLANNING DISTRICT 20	TOTAL	21,126	20	315	1,047	5,985	6,314	4,832	2,062	497	31	23
	WHITE	10,827	7	85	350	2,599	3,448	2,818	1,210	279	19	12
	BLACK	8,242	13	202	601	2,862	2,266	1,502	620	156	10	10
	OTHER	2,057		28	96	524	600	512	232	62	2	1
ISLE OF WIGHT COUNTY	TOTAL	413	1	9	18	96	131	96	46	14	2	
	WHITE	283	1	3	11	58	96	73	27	12	2	
	BLACK	115		6	7	36	30	20	15	1		
	OTHER	15				2	5	3	4	1		
SOUTHAMPTON COUNTY	TOTAL	164		1	7	52	52	38	11	2	1	
	WHITE	93		1	3	25	30	25	8	1		
	BLACK	69			4	27	22	12	2	1	1	
	OTHER	2						1	1			

TABLE 3
RESIDENT TOTAL PREGNANCIES BY AGE AND RACE OF MOTHER OR PATIENT
BY PLANNING DISTRICT AND CITY OR COUNTY
VIRGINIA, 2013

PLANNING DISTRICT AND CITY/COUNTY	RACE	RESIDENT TOTAL PREGNANCIES	AGE OF MOTHER OR PATIENT									
			AGE 10-14	AGE 15-17	AGE 18-19	AGE 20-24	AGE 25-29	AGE 30-34	AGE 35-39	AGE 40-44	AGE 45 UP	AGE UNKNOWN
COMMONWEALTH OF VIRGINIA	TOTAL	126,655	88	1,712	5,647	28,243	35,212	34,120	16,836	4,282	356	159
	WHITE	77,783	35	797	3,008	15,514	22,034	22,425	10,887	2,766	221	96
	BLACK	31,386	45	705	2,072	9,987	8,549	6,202	2,929	779	64	54
	OTHER	17,486	8	210	567	2,742	4,629	5,493	3,020	737	71	9
CHESAPEAKE CITY	TOTAL	3,761	3	52	164	938	1,178	895	422	95	8	6
	WHITE	2,078		19	55	419	718	546	263	48	6	4
	BLACK	1,398	3	32	91	460	389	264	118	38	2	1
	OTHER	285		1	18	59	71	85	41	9		1
FRANKLIN CITY	TOTAL	215		7	16	66	67	45	11	2		1
	WHITE	79		1	4	20	27	21	6			
	BLACK	130		6	12	46	38	21	5	1		1
	OTHER	6					2	3		1		
NORFOLK CITY	TOTAL	5,115	5	95	320	1,772	1,491	963	367	95	6	1
	WHITE	2,020	1	18	69	595	645	445	187	57	2	1
	BLACK	2,609	4	70	216	1,024	707	416	144	26	2	
	OTHER	486		7	35	153	139	102	36	12	2	
PORTSMOUTH CITY	TOTAL	2,133	4	48	129	711	628	415	164	29	1	4
	WHITE	712		8	27	227	226	160	56	6		2
	BLACK	1,323	4	38	97	457	372	233	97	22	1	2
	OTHER	98		2	5	27	30	22	11	1		
SUFFOLK CITY	TOTAL	1,446	1	18	67	363	421	358	176	38	3	1
	WHITE	700		1	18	140	216	208	94	22	1	
	BLACK	676	1	16	47	207	180	135	74	13	2	1
	OTHER	70		1	2	16	25	15	8	3		
VIRGINIA BEACH CITY	TOTAL	7,879	6	85	326	1,987	2,346	2,022	865	222	10	10
	WHITE	4,862	5	34	163	1,115	1,490	1,340	569	133	8	5
	BLACK	1,922	1	34	127	605	528	401	165	54	2	5
	OTHER	1,095		17	36	267	328	281	131	35		
PLANNING DISTRICT 21	TOTAL	8,144	4	119	423	2,412	2,485	1,769	743	168	13	8
	WHITE	3,711		30	126	966	1,149	962	374	91	7	6
	BLACK	3,589	4	81	255	1,228	1,084	621	252	59	3	2
	OTHER	844		8	42	218	252	186	117	18	3	
JAMES CITY COUNTY	TOTAL	752		8	25	147	212	203	127	28	2	
	WHITE	540		6	12	89	154	162	96	19	2	
	BLACK	126		2	8	43	33	22	11	7		
	OTHER	86			5	15	25	19	20	2		
YORK COUNTY	TOTAL	708	1	5	17	146	214	205	95	23		2
	WHITE	498		2	9	102	153	149	64	17		2
	BLACK	121	1	3	7	32	38	29	9	2		
	OTHER	89			1	12	23	27	22	4		
HAMPTON CITY	TOTAL	2,447	1	38	134	822	742	491	170	44	3	2
	WHITE	924		9	35	303	274	219	63	18	2	1
	BLACK	1,323	1	29	92	457	407	227	88	21		1
	OTHER	200			7	62	61	45	19	5	1	
NEWPORT NEWS CITY	TOTAL	3,857	2	56	222	1,203	1,234	770	296	64	6	4
	WHITE	1,483		8	57	410	508	359	108	28	2	3
	BLACK	1,938	2	40	139	670	592	328	134	29	3	1
	OTHER	436		8	26	123	134	83	54	7	1	
POQUOSON CITY	TOTAL	104		2	6	15	26	36	17	1	1	
	WHITE	92		1	6	13	22	33	16	1		
	BLACK	3		1		1	1					
	OTHER	9				1	3	3	1		1	
WILLIAMSBURG CITY	TOTAL	276		10	19	79	57	64	38	8	1	
	WHITE	174		4	7	49	38	40	27	8	1	
	BLACK	78		6	9	25	13	15	10			
	OTHER	24			3	5	6	9	1			
PLANNING DISTRICT 22	TOTAL	626	2	9	37	212	183	108	59	14	2	
	WHITE	356	1	3	22	90	117	75	39	9		
	BLACK	251	1	6	15	115	64	29	17	2	2	
	OTHER	19				7	2	4	3	3		
ACCOMACK COUNTY	TOTAL	448	2	7	25	141	136	83	41	11	2	
	WHITE	253	1	3	13	62	87	57	24	6		
	BLACK	182	1	4	12	75	47	24	15	2	2	
	OTHER	13				4	2	2	2	3		
NORTHAMPTON COUNTY	TOTAL	178		2	12	71	47	25	18	3		
	WHITE	103			9	28	30	18	15	3		
	BLACK	69		2	3	40	17	5	2			
	OTHER	6				3		2	1			
PLANNING DISTRICT 23	TOTAL	29,270	24	434	1,470	8,397	8,799	6,601	2,805	665	44	31
	WHITE	14,538	7	115	476	3,565	4,597	3,780	1,584	370	26	18
	BLACK	11,831	17	283	856	4,090	3,350	2,123	872	215	13	12
	OTHER	2,901		36	138	742	852	698	349	80	5	1
UNKNOWN VA CITY OR COUNTY	TOTAL	1										1
	WHITE	1										1
	BLACK											
	OTHER											

TABLE 4
RESIDENT TOTAL PREGNANCIES BY MAJORITY AND MINORITY, BY ETHNICITY, AND BY RACE WITH MAJORITY AS WHITE NON-HISPANIC AND MINORITY AS WHITE HISPANICS AND NONWHITE RACES BY HEALTH DISTRICTS AND HEALTH SERVICE AREAS, MEDICAL EXAMINER DISTRICTS, HMO AND PERINATAL REGIONS, AND PLANNING DISTRICTS
VIRGINIA, 2013

HEALTH AREAS AND DISTRICTS, HMO AND PERINATAL REGIONS, AND PLANNING DISTRICTS	TOTAL PREGNANCIES BY MAJORITY AND MINORITY			TOTAL PREGNANCIES BY ETHNICITY			TOTAL PREGNANCIES BY RACE					
	TOTAL	MAJORITY	MINORITY	TOTAL	HISPANIC	NON-HISPANIC	TOTAL	WHITE	BLACK	ASIAN	NATIVE	OTHER
HEALTH DISTRICTS AND HEALTH SERVICE AREAS												
COMMONWEALTH OF VIRGINIA	126,655	68,872	57,783	126,655	15,398	111,257	126,655	77,783	31,386	9,004	331	8,151
HEALTH SERVICE AREA I	17,183	12,735	4,448	17,183	1,742	15,441	17,183	13,727	2,124	400	42	890
CENTRAL SHENANDOAH DISTRICT 6	3,469	2,805	664	3,469	360	3,109	3,469	2,918	219	49	8	275
LORD FAIRFAX DISTRICT 7	2,916	2,423	493	2,916	316	2,600	2,916	2,648	103	52	3	110
RAPPAHANNOCK DISTRICT 16	5,291	3,440	1,851	5,291	633	4,658	5,291	3,825	1,035	131	15	285
RAPPAHANNOCK/RAPIDAN DISTRICT 9	2,329	1,778	551	2,329	241	2,088	2,329	1,943	251	28	9	98
THOMAS JEFFERSON DISTRICT 10	3,178	2,289	889	3,178	192	2,986	3,178	2,393	516	140	7	122
HEALTH SERVICE AREA II	40,359	18,444	21,915	40,359	9,149	31,210	40,359	23,787	5,849	6,202	82	4,439
ALEXANDRIA CITY DISTRICT	3,680	1,630	2,050	3,680	692	2,988	3,680	2,097	992	308	11	272
ARLINGTON COUNTY DISTRICT	3,642	2,093	1,549	3,642	689	2,953	3,642	2,566	318	455	6	297
FAIRFAX HEALTH DISTRICT	17,993	7,961	10,032	17,993	4,188	13,805	17,993	9,863	2,007	3,506	31	2,586
LOUDOUN COUNTY DISTRICT	5,806	3,178	2,628	5,806	975	4,831	5,806	3,749	425	1,139	19	474
PRINCE WILLIAM HEALTH DISTRICT	9,238	3,582	5,656	9,238	2,605	6,633	9,238	5,512	2,107	794	15	810
HEALTH SERVICE AREA III	15,872	12,386	3,486	15,872	560	15,312	15,872	12,749	2,501	323	24	275
LENOWISCO DISTRICT 1	964	947	17	964	7	957	964	949	6	3		6
CUMBERLAND PLATEAU DISTRICT 2	1,170	1,143	27	1,170	2	1,168	1,170	1,144	11	10	2	3
MOUNT ROGERS DISTRICT 3	1,965	1,841	124	1,965	58	1,907	1,965	1,863	48	13	3	38
NEW RIVER VALLEY DISTRICT 4	1,976	1,708	268	1,976	66	1,910	1,976	1,765	106	85	1	19
ALLEGHANY HEALTH DISTRICT	2,146	1,693	453	2,146	84	2,062	2,146	1,750	268	71	6	51
ROANOKE CITY DISTRICT	1,675	962	713	1,675	120	1,555	1,675	1,053	532	49	3	38
CENTRAL VIRGINIA DISTRICT 11	3,384	2,451	933	3,384	78	3,306	3,384	2,506	768	73	3	34
PITTSYLVANIA/DANVILLE DISTRICT	1,152	614	538	1,152	45	1,107	1,152	622	466	10	5	49
WEST PIEDMONT HEALTH DISTRICT	1,440	1,027	413	1,440	100	1,340	1,440	1,097	296	9	1	37
HEALTH SERVICE AREA IV	21,791	10,459	11,332	21,791	1,721	20,070	21,791	11,550	8,416	925	71	829
CHESTERFIELD HEALTH DISTRICT	5,375	3,213	2,162	5,375	582	4,793	5,375	3,543	1,349	160	14	309
CHICKAHOMINY HEALTH DISTRICT	1,626	1,272	354	1,626	61	1,565	1,626	1,316	237	35	17	21
HENRICO COUNTY DISTRICT	4,827	2,342	2,485	4,827	347	4,480	4,827	2,580	1,519	552	17	159
RICHMOND CITY DISTRICT	5,110	1,420	3,690	5,110	492	4,618	5,110	1,726	3,003	128	12	241
CRATER HEALTH DISTRICT	2,723	987	1,736	2,723	154	2,569	2,723	1,086	1,509	39	9	80
PIEDMONT DISTRICT 14	1,269	779	490	1,269	56	1,213	1,269	831	421	5	2	10
SOUTHSIDE DISTRICT 13	861	446	415	861	29	832	861	468	378	6		9
HEALTH SERVICE AREA V	31,449	14,847	16,602	31,449	2,226	29,223	31,449	15,969	12,496	1,154	112	1,718
EASTERN SHORE DISTRICT 22	626	259	367	626	115	511	626	356	251	10	2	7
THREE RIVERS HEALTH DISTRICT	1,553	1,026	527	1,553	81	1,472	1,553	1,075	414	16	5	43
HAMPTON CITY DISTRICT	2,447	860	1,587	2,447	138	2,309	2,447	924	1,323	65	8	127
PENINSULA HEALTH DISTRICT	5,697	2,615	3,082	5,697	465	5,232	5,697	2,787	2,266	217	18	409
CHESAPEAKE CITY DISTRICT	3,761	1,925	1,836	3,761	225	3,536	3,761	2,078	1,398	146	14	125
NORFOLK CITY DISTRICT	5,115	1,833	3,282	5,115	366	4,749	5,115	2,020	2,609	170	18	298
PORTSMOUTH CITY DISTRICT	2,133	681	1,452	2,133	65	2,068	2,133	712	1,323	37	4	57
VIRGINIA BEACH CITY DISTRICT	7,879	4,539	3,340	7,879	692	7,187	7,879	4,862	1,922	456	42	597
WESTERN TIDEWATER DISTRICT	2,238	1,109	1,129	2,238	79	2,159	2,238	1,155	990	37	1	55
NEWPORT NEWS CITY	3,857	1,361	2,496	3,857	332	3,525	3,857	1,483	1,938	126	13	297
COLONIAL PENINSULA AREA	1,840	1,254	586	1,840	133	1,707	1,840	1,304	328	91	5	112
UNKNOWN VA CITY OR COUNTY	1	1		1		1	1	1				
MEDICAL EXAMINER DISTRICTS, HEALTH MAINTENANCE ORGANIZATION REGIONS, AND PERINATAL REGIONS												
MED 1 - WESTERN VIRGINIA	19,341	15,191	4,150	19,341	920	18,421	19,341	15,667	2,720	372	32	550
MED 2 - NORTHERN VIRGINIA	45,604	22,645	22,959	45,604	9,706	35,898	45,604	28,378	6,203	6,282	94	4,647
MED 3 - CENTRAL VIRGINIA	32,841	17,893	14,948	32,841	2,719	30,122	32,841	19,557	10,585	1,251	101	1,347
MED 4 - TIDEWATER VIRGINIA	28,868	13,142	15,726	28,868	2,053	26,815	28,868	14,180	11,878	1,099	104	1,607
HMO 1 - SOUTHWEST VIRGINIA	3,849	3,696	153	3,849	54	3,795	3,849	3,717	64	25	4	39
HMO 2 - ROANOKE AREA	12,998	9,405	3,593	12,998	533	12,465	12,998	9,770	2,657	305	23	243
HMO 3 - BLUE RIDGE AREA	10,750	8,348	2,402	10,750	1,075	9,675	10,750	8,931	956	260	20	583
HMO 4 - NORTHERN VIRGINIA	44,808	21,260	23,548	44,808	9,761	35,047	44,808	26,976	6,702	6,320	95	4,715
HMO 5 - CENTRAL VIRGINIA	23,565	11,759	11,806	23,565	1,806	21,759	23,565	12,899	8,757	949	80	880
HMO 6 - HAMPTON ROADS	30,684	14,403	16,281	30,684	2,169	28,515	30,684	15,489	12,250	1,145	109	1,691
PER 1 - SOUTHWESTERN	11,336	9,321	2,015	11,336	437	10,899	11,336	9,621	1,267	240	16	192
PER 2 - WEST CENTRAL	16,428	12,360	4,068	16,428	1,232	15,196	16,428	13,030	2,323	352	35	688
PER 3 - EAST CENTRAL	28,635	14,925	13,710	28,635	2,435	26,200	28,635	16,450	9,865	1,072	91	1,157
PER 4 - NORTHERN	40,359	18,444	21,915	40,359	9,149	31,210	40,359	23,787	5,849	6,202	82	4,439
PER 5 - EASTERN	29,896	13,821	16,075	29,896	2,145	27,751	29,896	14,894	12,082	1,138	107	1,675
PLANNING DISTRICTS NOT COTERMINOUS WITH HEALTH DISTRICTS												
ALLEGHANY/ROANOKE PLAN DISTRICT 5	3,821	2,655	1,166	3,821	204	3,617	3,821	2,803	800	120	9	89
NORTHERN VIRGINIA PLAN DISTRICT 8	40,359	18,444	21,915	40,359	9,149	31,210	40,359	23,787	5,849	6,202	82	4,439
WEST PIEDMONT PLANNING DISTRICT 12	2,592	1,641	951	2,592	145	2,447	2,592	1,719	762	19	6	86
RICHMOND REGIONAL PLAN DISTRICT 15	16,533	8,026	8,507	16,533	1,460	15,073	16,533	8,932	5,972	859	59	711
NORTHERN NECK PLANNING DISTRICT 17	521	252	269	521	41	480	521	281	221	4		15
MIDDLE PENINSULA PLAN DISTRICT 18	1,032	774	258	1,032	40	992	1,032	794	193	12	5	28
CRATER PLANNING DISTRICT 19	3,128	1,208	1,920	3,128	176	2,952	3,128	1,319	1,645	55	10	99
SOUTHEASTERN VIRGINIA DISTRICT 20	21,126	10,087	11,039	21,126	1,427	19,699	21,126	10,827	8,242	846	79	1,132
PENINSULA PLANNING DISTRICT 21	8,144	3,475	4,669	8,144	603	7,541	8,144	3,711	3,589	282	26	536
HAMPTON ROADS PLAN DISTRICT 23	29,270	13,562	15,708	29,270	2,030	27,240	29,270	14,538	11,831	1,128	105	1,668

NOTE: The Colonial Peninsula Area is the Aggregate of James City County, York County, Poquoson City, and Williamsburg City.

TABLE 5
RESIDENT ASIAN AND PACIFIC ISLANDER AND HISPANIC TOTAL PREGNANCIES BY NATIONAL ORIGIN BY HEALTH DISTRICTS AND HEALTH SERVICE AREAS, MEDICAL EXAMINER DISTRICTS, HMO AND PERINATAL REGIONS, AND PLANNING DISTRICTS
VIRGINIA, 2013

HEALTH AREAS AND DISTRICTS, HMO AND PERINATAL REGIONS, AND PLANNING DISTRICTS	ASIAN AND PACIFIC ISLANDER TOTAL PREGNANCIES						HISPANIC TOTAL PREGNANCIES					
	TOTAL	INDIAN	KOREAN	VIETNAMESE	FILIPINO	OTHER	TOTAL HISPANIC	MEXICAN	PUERTO RICAN	CUBAN	CENTRAL & SOUTH AMERICAN	OTHER & UNKNOWN
HEALTH DISTRICTS AND HEALTH SERVICE AREAS												
COMMONWEALTH OF VIRGINIA	9,004	2,594	826	725	1,025	3,834	15,398	3,300	1,317	196	8,467	2,118
HEALTH SERVICE AREA I	400	48	33	29	66	224	1,742	705	171	16	501	349
CENTRAL SHENANDOAH DISTRICT 6	49	4	4	3	9	29	360	158	50	7	114	31
LORD FAIRFAX DISTRICT 7	52	7	5	6	8	26	316	156	28		65	67
RAPPAHANNOCK DISTRICT 16	131	12	10	15	38	56	633	189	71	7	154	212
RAPPAHANNOCK/RAPIDAN DISTRICT 9	28	4	3	1	7	13	241	109	9		109	14
THOMAS JEFFERSON DISTRICT 10	140	21	11	4	4	100	192	93	13	2	59	25
HEALTH SERVICE AREA II	6,202	2,014	667	512	479	2,530	9,149	1,019	402	79	6,719	930
ALEXANDRIA CITY DISTRICT	308	79	30	11	43	145	692	39	31	7	498	117
ARLINGTON COUNTY DISTRICT	455	129	46	20	29	231	689	57	22	6	514	90
FAIRFAX HEALTH DISTRICT	3,506	1,063	447	337	239	1,420	4,188	366	138	36	3,256	392
LOUDOUN COUNTY DISTRICT	1,139	570	82	72	69	346	975	108	52	6	723	86
PRINCE WILLIAM HEALTH DISTRICT	794	173	62	72	99	388	2,605	449	159	24	1,728	245
HEALTH SERVICE AREA III	323	75	45	33	20	150	560	305	48	20	118	69
LENOWISCO DISTRICT 1	3	1		1	1		7	4			1	2
CUMBERLAND PLATEAU DISTRICT 2	10	2	1	1	1	5	2	1			1	
MOUNT ROGERS DISTRICT 3	13	3	3	1	3	3	58	34	3	3	10	8
NEW RIVER VALLEY DISTRICT 4	85	13	10	3	2	57	66	34	9	2	8	13
ALLEGHANY HEALTH DISTRICT	71	22	2	11	4	32	84	43	6	5	13	17
ROANOKE CITY DISTRICT	49	12	1	11	1	24	120	55	9	9	42	5
CENTRAL VIRGINIA DISTRICT 11	73	14	27	3	7	22	78	32	10		25	11
PITTSYLVANIA/DANVILLE DISTRICT	10	6		1	1	2	45	25	6		6	8
WEST PIEDMONT HEALTH DISTRICT	9	2	1	1		5	100	77	5	1	12	5
HEALTH SERVICE AREA IV	925	378	36	54	55	402	1,721	521	176	18	716	290
CHESTERFIELD HEALTH DISTRICT	160	39	5	13	15	88	582	145	52	3	301	81
CHICKAHOMINY HEALTH DISTRICT	35	6	3	1	9	16	61	22	7	1	17	14
HENRICO COUNTY DISTRICT	552	314	18	32	13	175	347	110	42	6	144	45
RICHMOND CITY DISTRICT	128	11	7	4	11	95	492	125	28	3	223	113
CRATER HEALTH DISTRICT	39	7	1	3	5	23	154	62	40	4	23	25
PIEDMONT DISTRICT 14	5		1	1	1	2	56	35	5	1	5	10
SOUTHSIDE DISTRICT 13	6	1	1		1	3	29	22	2		3	2
HEALTH SERVICE AREA V	1,154	79	45	97	405	528	2,226	750	520	63	413	480
EASTERN SHORE DISTRICT 22	10			2	1	7	115	59	5		27	24
THREE RIVERS HEALTH DISTRICT	16	1	1	1	1	12	81	54	7	1	8	11
HAMPTON CITY DISTRICT	65	4	5	11	19	26	138	40	39	5	22	32
PENINSULA HEALTH DISTRICT	217	17	13	19	46	122	465	150	89	16	94	116
CHESAPEAKE CITY DISTRICT	146	10	5	11	63	57	225	71	54	7	56	37
NORFOLK CITY DISTRICT	170	13	8	11	63	75	366	114	87	6	59	100
PORTSMOUTH CITY DISTRICT	37	1	2	2	13	19	65	19	17	3	6	20
VIRGINIA BEACH CITY DISTRICT	456	29	11	36	190	190	692	209	205	19	133	126
WESTERN TIDEWATER DISTRICT	37	4		4	9	20	79	34	17	6	8	14
NEWPORT NEWS CITY	126	11	7	13	30	65	332	112	73	15	47	85
COLONIAL PENINSULA AREA	91	6	6	6	16	57	133	38	16	1	47	31
UNKNOWN VA CITY OR COUNTY												
MEDICAL EXAMINER DISTRICTS, HEALTH MAINTENANCE ORGANIZATION REGIONS, AND PERINATAL REGIONS												
MED 1 - WESTERN VIRGINIA	372	79	49	36	29	179	920	463	98	27	232	100
MED 2 - NORTHERN VIRGINIA	6,282	2,025	675	519	494	2,569	9,706	1,284	439	79	6,893	1,011
MED 3 - CENTRAL VIRGINIA	1,251	415	61	75	104	596	2,719	875	277	28	977	562
MED 4 - TIDEWATER VIRGINIA	1,099	75	41	95	398	490	2,053	678	503	62	365	445
HMO 1 - SOUTHWEST VIRGINIA	25	6	4	3	5	7	54	32	3	2	10	7
HMO 2 - ROANOKE AREA	305	71	42	30	18	144	533	288	49	18	112	66
HMO 3 - BLUE RIDGE AREA	260	34	23	12	25	166	1,075	503	97	9	335	131
HMO 4 - NORTHERN VIRGINIA	6,320	2,024	676	525	513	2,582	9,761	1,202	468	86	6,871	1,134
HMO 5 - CENTRAL VIRGINIA	949	381	36	59	59	414	1,806	568	181	19	730	308
HMO 6 - HAMPTON ROADS	1,145	78	45	96	405	521	2,169	707	519	62	409	472
PER 1 - SOUTHWESTERN	240	55	18	29	12	126	437	248	32	20	87	50
PER 2 - WEST CENTRAL	352	56	50	18	36	192	1,232	573	116	9	378	156
PER 3 - EAST CENTRAL	1,072	391	47	70	94	470	2,435	764	254	26	878	513
PER 4 - NORTHERN	6,202	2,014	667	512	479	2,530	9,149	1,019	402	79	6,719	930
PER 5 - EASTERN	1,138	78	44	96	404	516	2,145	696	513	62	405	469
PLANNING DISTRICTS NOT COTERMINOUS WITH HEALTH DISTRICTS												
ALLEGHANY/ROANOKE PLAN DISTRICT 5	120	34	3	22	5	56	204	98	15	14	55	22
NORTHERN VIRGINIA PLAN DISTRICT 8	6,202	2,014	667	512	479	2,530	9,149	1,019	402	79	6,719	930
WEST PIEDMONT PLANNING DISTRICT 12	19	8	1	2	1	7	145	102	11	1	18	13
RICHMOND REGIONAL PLAN DISTRICT 15	859	369	33	49	46	362	1,460	397	123	13	678	249
NORTHERN NECK PLANNING DISTRICT 17	4					4	41	36			1	4
MIDDLE PENINSULA PLAN DISTRICT 18	12	1	1	1	1	8	40	18	7	1	7	7
CRATER PLANNING DISTRICT 19	55	8	1	4	7	35	176	67	46	4	30	29
SOUTHEASTERN VIRGINIA DISTRICT 20	846	57	26	64	338	361	1,427	447	380	41	262	297
PENINSULA PLANNING DISTRICT 21	282	21	18	30	65	148	603	190	128	21	116	148
HAMPTON ROADS PLAN DISTRICT 23	1,128	78	44	94	403	509	2,030	637	508	62	378	445

NOTE: The Colonial Peninsula Area is the Aggregate of James City County, York County, Poquoson City, and Williamsburg City.

TABLE 6
RESIDENT TOTAL PREGNANCIES
BY PLANNING DISTRICT AND CITY OR COUNTY
VIRGINIA, 1999-2013

PLANNING DISTRICT / CITY / COUNTY	YEAR														
	1999	2000	2001	2002	2003	2004	2005	2006	2007	2008	2009	2010	2011	2012	2013
COMMONWEALTH OF VIRGINIA	129,580	133,300	130,071	131,470	134,635	137,157	137,405	140,416	143,071	141,425	137,920	134,416	132,429	129,787	126,655
PLANNING DISTRICT 1	1,104	1,143	1,048	1,038	1,071	1,052	1,016	1,107	1,092	1,125	1,149	1,041	961	990	964
LEE COUNTY	263	253	254	254	264	247	259	258	278	271	284	256	274	276	227
SCOTT COUNTY	236	254	218	216	218	229	221	249	211	241	231	223	210	203	198
WISE COUNTY	538	561	531	538	536	533	502	555	551	559	569	484	416	444	475
NORTON CITY	67	75	45	30	53	43	34	45	52	54	65	78	61	67	64
PLANNING DISTRICT 2	1,350	1,205	1,237	1,263	1,332	1,257	1,273	1,291	1,304	1,338	1,275	1,250	1,157	1,195	1,170
BUCHANAN COUNTY	294	286	269	256	270	269	259	239	224	278	236	239	235	229	207
DICKENSON COUNTY	175	157	150	175	202	178	184	209	226	181	174	187	199	173	165
RUSSELL COUNTY	341	297	334	319	320	285	323	307	320	356	325	288	267	292	312
TAZEWELL COUNTY	540	465	484	513	540	525	507	536	534	523	540	536	456	501	486
PLANNING DISTRICT 3	2,316	2,243	2,206	2,197	2,132	2,096	2,190	2,255	2,296	2,216	2,124	2,056	2,038	2,058	1,965
BLAND COUNTY	68	70	65	57	71	61	66	51	59	55	54	42	60	67	41
CARROLL COUNTY	327	292	305	329	317	312	315	331	333	327	313	248	255	303	250
GRAYSON COUNTY	209	192	169	180	167	143	157	181	173	168	138	156	125	155	182
SMYTH COUNTY	393	378	372	345	377	346	397	421	398	408	339	350	357	303	336
WASHINGTON COUNTY	544	539	575	574	531	526	571	547	611	574	571	556	591	561	529
WYTHE COUNTY	402	398	382	377	375	376	375	377	366	342	325	327	364	334	296
BRISTOL CITY	230	218	203	198	170	219	202	233	234	225	236	211	151	182	205
GALAX CITY	143	156	135	137	124	113	107	114	122	117	148	166	135	153	126
PLANNING DISTRICT 4	2,254	2,317	2,178	2,127	2,149	2,115	2,040	2,144	2,271	2,162	2,026	2,049	1,963	2,145	1,976
FLOYD COUNTY	186	184	174	173	169	188	182	180	176	192	173	194	157	162	163
GILES COUNTY	239	297	242	251	227	232	209	229	237	248	220	251	227	233	196
MONTGOMERY COUNTY	1,122	1,087	1,084	1,057	1,102	1,090	1,038	1,107	1,213	1,098	1,052	1,071	1,051	1,158	1,030
PULASKI COUNTY	478	482	440	394	416	402	399	405	416	414	383	333	319	390	361
RADFORD CITY	229	267	238	252	235	203	212	223	229	210	198	200	209	202	226
PLANNING DISTRICT 5	4,117	4,100	4,183	3,991	4,118	4,141	4,128	4,338	4,331	4,225	4,138	3,818	3,795	3,819	3,821
ALLEGHANY COUNTY	212	215	217	170	178	213	203	185	203	187	165	172	106	134	109
BOTETOURT COUNTY	401	393	332	366	380	341	346	370	392	337	313	299	259	280	271
CRAIG COUNTY	60	69	77	55	69	49	59	53	46	45	54	37	43	39	58
ROANOKE COUNTY	1,125	1,127	1,387	1,355	1,261	1,640	1,290	1,157	1,019	1,009	1,102	1,089	1,155	1,042	1,243
COVINGTON CITY	106	114	105	81	83	75	73	69	48	92	74	75	137	104	128
ROANOKE CITY	1,894	1,828	1,697	1,613	1,779	1,500	1,851	2,186	2,287	2,205	2,076	1,808	1,743	1,842	1,675
SALEM CITY	319	354	368	351	368	323	306	318	336	350	354	338	352	378	337
PLANNING DISTRICT 6	3,615	3,769	3,481	3,615	3,626	3,702	3,704	3,807	3,944	3,655	3,709	3,506	3,632	3,545	3,469
AUGUSTA COUNTY	820	835	776	863	805	885	870	973	973	851	834	667	701	697	661
BATH COUNTY	68	52	50	51	45	34	40	39	47	44	40	45	45	49	48
HIGHLAND COUNTY	22	16	21	18	13	20	14	12	22	16	17	19	16	14	18
ROCKBRIDGE COUNTY	247	199	211	236	262	284	290	285	295	254	255	180	175	181	166
ROCKINGHAM COUNTY	1,073	1,063	959	1,054	946	1,001	1,031	1,005	1,004	983	1,016	985	955	948	888
BUENA VISTA CITY	99	121	101	79	76	68	46	50	77	80	72	98	93	110	95
HARRISONBURG CITY	503	624	612	615	679	662	670	708	717	648	655	692	698	715	709
LEXINGTON CITY	70	97	70	55	60	61	51	42	64	47	60	81	88	100	108
STAUNTON CITY	319	357	312	282	349	306	326	331	341	346	350	371	403	360	379
WAYNESBORO CITY	394	405	369	362	391	381	366	362	404	386	410	368	458	371	397
PLANNING DISTRICT 7	2,640	2,794	2,714	2,792	2,947	3,000	3,074	3,265	3,286	3,247	3,027	3,111	2,946	2,953	2,916
CLARKE COUNTY	138	132	141	129	150	145	138	162	151	156	142	168	138	150	169
FREDERICK COUNTY	829	925	783	915	937	1,011	996	1,044	1,034	1,088	1,036	1,059	1,008	982	1,010
PAGE COUNTY	314	334	324	334	324	320	299	322	282	321	292	269	267	269	273
SHENANDOAH COUNTY	443	479	527	467	508	523	530	606	592	572	538	562	530	533	511
WARREN COUNTY	535	516	484	524	559	526	586	610	624	621	555	546	518	549	550
WINCHESTER CITY	381	408	455	423	469	475	525	521	603	489	464	507	485	470	403
PLANNING DISTRICT 8	37,602	39,739	40,372	40,295	41,060	41,879	42,134	42,390	43,963	44,452	43,600	43,183	43,038	42,038	40,359
ARLINGTON COUNTY	3,692	3,802	3,917	3,689	3,649	3,719	3,649	3,421	3,679	3,884	3,745	3,914	3,785	3,850	3,642
FAIRFAX COUNTY	18,283	18,648	18,504	18,409	18,275	18,714	18,100	17,908	18,597	18,918	18,736	18,504	18,231	17,678	16,906
LOUDOUN COUNTY	3,764	4,360	4,602	5,030	5,322	5,715	6,083	6,147	6,276	6,410	6,116	6,105	5,914	5,808	5,806
PRINCE WILLIAM COUNTY	6,158	6,405	6,754	6,926	7,225	7,538	7,730	8,297	8,433	8,151	8,191	8,225	8,141	8,149	7,869
ALEXANDRIA CITY	3,606	4,027	4,381	3,984	3,883	3,701	3,884	3,596	4,008	4,409	4,132	4,032	3,986	3,883	3,680
FAIRFAX CITY	431	447	334	384	462	370	439	644	746	662	633	561	865	784	704
FALLS CHURCH CITY	223	388	337	254	610	518	513	534	537	422	438	422	603	461	383
MANASSAS CITY	1,180	1,317	1,258	1,343	1,398	1,274	1,432	1,491	1,436	1,342	1,346	1,379	1,417	1,338	1,333
MANASSAS PARK CITY	265	345	285	276	236	330	304	352	251	254	263	41	96	87	36
PLANNING DISTRICT 9	2,081	2,199	2,234	2,220	2,158	2,303	2,499	2,574	2,656	2,716	2,464	2,530	2,497	2,346	2,329
CULPEPER COUNTY	542	590	607	598	631	642	755	816	879	840	810	792	789	796	743
FAUQUIER COUNTY	846	906	931	934	908	951	988	988	991	1,070	947	953	966	844	892
MADISON COUNTY	134	145	162	175	155	159	190	184	184	168	161	184	162	146	149
ORANGE COUNTY	430	420	415	411	374	440	467	479	501	514	452	507	494	479	478
RAPPAHANNOCK COUNTY	129	138	119	102	90	111	99	107	101	124	94	94	86	81	67
PLANNING DISTRICT 10	3,302	3,393	3,147	3,146	3,283	3,381	3,547	3,520	3,631	3,573	3,519	3,403	3,314	3,358	3,178
ALBEMARLE COUNTY	1,371	1,281	1,099	1,117	1,135	1,150	1,246	1,232	1,284	1,307	1,246	1,235	1,244	1,246	1,197
FLUVANNA COUNTY	278	279	293	355	377	396	410	397	391	370	333	335	320	311	291
GREENE COUNTY	306	277	292	287	294	316	308	319	307	279	282	247	262	277	215
LOUISA COUNTY	413	413	398	412	376	470	478	467	534	471	485	463	475	464	434
NELSON COUNTY	213	225	211	190	217	198	192	177	188	199	171	181	162	162	168
CHARLOTTESVILLE CITY	721	918	854	785	884	851	913	928	927	947	1,002	942	851	898	873
PLANNING DISTRICT 11	3,505	3,588	3,328	3,353	3,381	3,279	3,419	3,507	3,615	3,547	3,441	3,502	3,471	3,279	3,384
AMHERST COUNTY	467	456	415	410	392	388	417	426	410	449	395	428	424	406	397
APPOMATTOX COUNTY	203	199	175	191	192	184	178	204	196	189	207	196	211	204	225
BEDFORD COUNTY	732	730	669	680	792	721	730	789	750	713	714	716	681	648	712
CAMPBELL COUNTY	863	852	752	780	699	696	692	659	660	712	625	591	627	569	533
BEDFORD CITY	114	152	196	86	95	108	113	115	107	108	118	80	83	76	61
LYNCHBURG CITY	1,126	1,199	1,121	1,206	1,211	1,182	1,289	1,314	1,492	1,376	1,382	1,491	1,445	1,376	1,456

NOTE: AS OF JULY 1, 2013, BEDFORD CITY WAS DISINCORPORATED AND MERGED INTO BEDFORD COUNTY. NUMBERS IN BEDFORD CITY REFLECT THE FIRST 6 MONTHS OF THE YEAR.

[continued]

TABLE 6
RESIDENT TOTAL PREGNANCIES
BY PLANNING DISTRICT AND CITY OR COUNTY
VIRGINIA, 1999-2013

PLANNING DISTRICT	YEAR														
CITY / COUNTY	1999	2000	2001	2002	2003	2004	2005	2006	2007	2008	2009	2010	2011	2012	2013
COMMONWEALTH OF VIRGINIA	129,580	133,300	130,071	131,470	134,635	137,157	137,405	140,416	143,071	141,425	137,920	134,416	132,429	129,787	126,655
PLANNING DISTRICT 12	3,686	3,585	3,342	3,294	3,430	3,437	3,345	3,646	3,344	3,274	3,324	2,949	2,692	2,729	2,592
FRANKLIN COUNTY	628	642	641	620	613	645	648	692	684	692	669	594	593	606	541
HENRY COUNTY	752	739	681	697	720	712	727	811	746	677	673	608	512	525	520
PATRICK COUNTY	213	187	181	186	195	209	205	201	177	193	157	189	155	163	136
PITTSYLVANIA COUNTY	899	878	778	737	795	756	762	759	811	693	816	680	491	573	519
DANVILLE CITY	849	816	781	768	828	851	772	912	656	739	755	623	628	629	633
MARTINSVILLE CITY	345	323	280	286	279	264	231	271	270	280	254	255	313	233	243
PLANNING DISTRICT 13	1,364	1,339	1,289	1,221	1,275	1,190	1,189	1,203	1,185	1,102	1,141	1,114	878	929	861
BRUNSWICK COUNTY	264	261	255	241	243	247	257	263	259	258	251	244	195	227	160
HALIFAX COUNTY	615	626	572	541	554	513	510	504	510	464	475	470	341	359	390
MECKLENBURG COUNTY	485	452	462	439	478	430	422	436	416	380	415	400	342	343	311
PLANNING DISTRICT 14	1,338	1,332	1,375	1,342	1,294	1,388	1,395	1,381	1,415	1,411	1,395	1,317	1,299	1,314	1,269
AMELIA COUNTY	165	200	185	180	183	186	189	192	187	196	195	194	161	180	155
BUCKINGHAM COUNTY	153	135	158	187	178	188	170	201	243	224	232	220	190	200	198
CHARLOTTE COUNTY	212	197	190	186	161	191	181	156	171	194	157	144	181	168	168
CUMBERLAND COUNTY	113	128	130	121	126	126	151	141	146	120	143	129	135	106	116
LUNENBURG COUNTY	146	123	149	140	173	169	183	163	163	155	162	135	142	149	117
NOTTOWAY COUNTY	260	257	245	263	210	232	246	238	222	251	235	212	218	234	252
PRINCE EDWARD COUNTY	289	292	318	265	263	296	275	290	283	271	271	283	272	277	263
PLANNING DISTRICT 15	17,158	17,471	16,334	16,987	17,631	18,347	18,226	18,748	18,638	18,502	17,853	16,862	16,999	16,461	16,533
CHARLES CITY COUNTY	113	105	76	101	96	97	99	89	81	109	70	74	65	70	65
CHESTERFIELD COUNTY	4,605	4,686	4,237	4,359	4,429	4,700	4,727	5,002	5,098	4,798	4,587	4,458	4,472	4,491	4,698
GOOCHLAND COUNTY	236	275	257	241	235	249	248	269	250	266	225	232	201	215	215
HANOVER COUNTY	1,435	1,370	1,406	1,382	1,444	1,526	1,422	1,423	1,322	1,345	1,258	1,167	1,122	1,062	1,122
HENRICO COUNTY	5,379	5,142	4,619	5,049	4,656	4,948	5,115	5,316	5,129	4,958	5,021	4,779	4,830	4,773	4,827
NEW KENT COUNTY	188	218	184	209	186	223	228	229	240	212	232	244	246	242	224
POWHATAN COUNTY	336	314	319	340	321	333	353	317	321	334	295	268	290	302	272
RICHMOND CITY	4,866	5,361	5,236	5,306	6,264	6,271	6,034	6,103	6,197	6,480	6,165	5,640	5,773	5,306	5,110
PLANNING DISTRICT 16	4,332	4,719	4,779	5,081	5,184	5,369	5,312	5,634	5,871	5,736	5,415	5,618	5,498	5,340	5,291
CAROLINE COUNTY	390	378	340	390	392	419	454	519	527	496	489	476	495	474	492
KING GEORGE COUNTY	287	312	270	311	335	381	384	367	449	433	347	384	389	391	350
SPOTSYLVANIA COUNTY	1,442	1,502	1,659	1,816	1,810	1,911	1,833	1,941	1,957	1,888	1,724	1,846	1,763	1,664	1,708
STAFFORD COUNTY	1,594	1,675	1,738	1,840	1,879	1,870	1,884	1,976	2,068	2,065	2,025	2,017	2,031	1,999	1,983
FREDERICKSBURG CITY	619	852	772	724	768	788	757	831	870	854	830	895	820	812	758
PLANNING DISTRICT 17	635	579	614	624	587	630	624	611	706	591	561	592	545	536	521
LANCASTER COUNTY	136	140	132	130	136	147	130	127	160	135	102	128	100	102	100
NORTHUMBERLAND COUNTY	145	120	143	132	122	137	147	133	137	130	134	133	118	112	100
RICHMOND COUNTY	102	103	106	108	105	115	115	128	141	90	92	97	91	94	93
WESTMORELAND COUNTY	252	216	233	254	224	231	232	223	268	236	233	234	236	228	228
PLANNING DISTRICT 18	1,147	1,198	1,125	1,181	1,090	1,170	1,173	1,136	1,205	1,207	1,146	1,143	1,081	1,094	1,032
ESSEX COUNTY	146	151	152	157	146	174	159	155	172	195	206	188	163	160	149
GLOUCESTER COUNTY	496	517	477	506	454	500	499	429	485	468	440	445	412	435	424
KING AND QUEEN COUNTY	84	79	89	80	91	87	99	97	88	89	73	85	86	75	64
KING WILLIAM COUNTY	244	246	221	241	220	230	248	272	260	255	247	238	223	225	233
MATHEWS COUNTY	71	93	83	100	88	73	73	95	86	83	79	83	79	84	64
MIDDLESEX COUNTY	106	112	103	97	91	106	95	88	114	117	101	104	118	115	98
PLANNING DISTRICT 19	3,134	3,269	3,062	3,055	3,120	3,177	3,055	3,316	3,338	3,269	3,334	3,135	3,113	3,008	3,128
DINWIDDIE COUNTY	345	303	273	305	289	336	324	318	296	311	281	279	302	295	270
GREENSVILLE COUNTY	131	114	128	115	134	131	161	157	161	164	133	151	151	141	141
PRINCE GEORGE COUNTY	543	555	497	477	502	493	435	468	481	471	509	442	444	439	401
SURRY COUNTY	89	102	97	85	91	91	78	109	84	103	101	83	89	80	73
SUSSEX COUNTY	180	190	147	156	160	159	157	161	179	152	151	146	161	128	129
COLONIAL HEIGHTS CITY	323	328	331	338	353	348	388	373	381	366	374	342	390	378	405
EMPORIA CITY	123	150	145	148	121	135	96	113	104	111	112	89	79	71	92
HOPEWELL CITY	487	543	495	500	507	505	508	595	560	571	601	515	474	497	521
PETERSBURG CITY	913	984	949	931	963	979	908	1,022	1,092	1,020	1,072	1,088	1,023	979	1,096
PLANNING DISTRICT 20	22,981	23,371	22,557	23,316	24,444	24,647	24,012	24,290	24,608	23,801	23,193	22,660	22,175	21,652	21,126
ISLE OF WIGHT COUNTY	472	483	436	470	399	455	449	508	481	488	484	453	418	393	413
SOUTHAMPTON COUNTY	229	212	232	168	211	209	173	230	217	238	196	174	159	172	164
CHESAPEAKE CITY	3,848	3,820	3,698	3,812	3,907	4,113	3,991	4,080	4,217	4,036	3,876	3,901	3,768	3,691	3,761
FRANKLIN CITY	136	167	184	183	209	210	215	240	227	188	212	203	228	213	215
NORFOLK CITY	5,770	5,875	5,729	6,022	5,835	6,100	6,099	5,991	6,118	6,059	5,553	5,517	5,286	5,211	5,115
PORTSMOUTH CITY	2,256	2,214	2,188	2,242	2,263	2,368	2,313	2,453	2,447	2,310	2,356	2,297	2,259	2,129	2,133
SUFFOLK CITY	1,232	1,319	1,260	1,395	1,423	1,636	1,580	1,593	1,632	1,528	1,564	1,506	1,485	1,481	1,446
VIRGINIA BEACH CITY	9,038	9,281	8,830	9,024	10,197	9,556	9,192	9,195	9,269	8,954	8,952	8,609	8,572	8,362	7,879
PLANNING DISTRICT 21	9,102	9,174	8,656	8,565	8,549	8,787	9,257	9,442	9,516	9,461	9,374	8,818	8,543	8,346	8,144
JAMES CITY COUNTY	595	555	554	495	562	534	573	614	611	681	708	787	780	738	752
YORK COUNTY	839	851	747	708	681	707	675	678	758	749	756	737	724	686	708
HAMPTON CITY	3,000	3,004	2,720	2,712	2,659	2,829	2,942	3,029	3,087	2,966	2,843	2,641	2,534	2,605	2,447
NEWPORT NEWS CITY	4,403	4,406	4,284	4,250	4,214	4,277	4,533	4,658	4,601	4,566	4,596	4,271	4,137	3,910	3,857
POQUOSON CITY	119	144	106	110	112	119	106	114	102	121	108	115	108	117	104
WILLIAMSBURG CITY	146	214	245	290	321	321	428	349	357	378	363	267	260	290	276
PLANNING DISTRICT 22	794	768	806	767	774	810	793	810	834	811	708	758	794	652	626
ACCOMACK COUNTY	546	590	577	581	564	589	584	587	621	598	537	553	586	504	448
NORTHAMPTON COUNTY	248	178	229	186	210	221	209	223	213	213	171	205	208	148	178
PLANNING DISTRICT 23	32,083	32,545	31,213	31,881	32,993	33,434	33,269	33,732	34,124	33,262	32,567	31,478	30,718	29,998	29,270
UNKNOWN VIRGINIA	23	5	4					1	22	4	4	1			1

NOTE: PLANNING DISTRICT 23, THE HAMPTON ROADS PLANNING DISTRICT, IS THE AGGREGATE OF PLANNING DISTRICTS 20 AND 21.

CHAPTER III

RESIDENT LIVE BIRTHS

Highlights

- In 2013, there were a total of 101,977 resident live births with a rate of 12.3 per 1,000 population.
- The fertility rate in 2013 was 60.8 per 1,000 females ages 15-44, a decrease of 1.1 percent from 2012.
- The percent of non-marital births for 2013 was 34.6; 25.6 percent of White, 65.5 percent of Black, and 29.2 percent of all other races were non-marital births.
- Of total resident live births in 2013, 8.0 percent were low weight.
- 82.9 percent of resident mothers began prenatal care in the first trimester. There were 752 (0.7 percent) resident mothers who received no prenatal care.

Most Popular Baby Names for 2013

	All Races		White		Black		Hispanic	
Rank	Boys	Girls	Boys	Girls	Boys	Girls	Boys	Girls
1	William	Emma	William	Emma	Elijah	Aaliyah	Daniel	Genesis
2	Noah	Olivia	Liam	Olivia	Jeremiah	London	Christopher	Sophia
3	Liam	Sophia	Jackson	Sophia	Josiah	Madison	Jacob	Isabella
4	Mason	Ava	James	Abigail	Jayden	Serenity	Anthony	Ashley
5	Jacob	Abigail	Noah	Charlotte	Aiden	Ava	David, Angel	Mia
6	Jackson	Isabella	Jacob	Ava	Christian	Nevaeh	Dylan	Emily
7	Ethan	Charlotte	Mason	Isabella	Noah	Olivia	Mathew	Sofia
8	Elijah	Emily	John	Emily	Isaiah	Skylar, Kennedy	Joshua	Camila
9	James	Madison	Benjamin	Madison	Mason	Londyn	Michael	Allison
10	Michael	Elizabeth	Ethan	Harper	Michael	Trinity	Jonathan	Brianna
11	John	Harper	Alexander	Elizabeth	Cameron	Taylor	Liam, Gabriel, Sebastian	Kimberly, Amy, Samantha
12	Aiden	Chloe, Mia	Luke	Lillian	Jordan	Faith, Makayla, Layla	Kevin	Melanie
13	Alexander	Hannah	Lucas, Henry	Avery	Ayden	Gabrielle, Mariah	Justin	Victoria, Alexa
14	Benjamin	Lillian, Amelia	Michael	Hannah, Amelia	Christopher	Naomi, Arianna	Adrian, Christian, Lucas	Ariana, Emma
15	Gabriel	Avery	Logan	Addison	Caleb, Ethan	Jordyn	Brandon	Andrea, Nicole

NOTES:

- **Live Birth** - A live birth is defined as the complete expulsion or extraction of a product of human conception from its mother, irrespective of the duration of pregnancy, which, after such expulsion or extraction, breathes or shows any other evidence of life such as beating of the heart, pulsation of the umbilical cord, or definite movement of voluntary muscles, whether or not the umbilical cord has been cut or the placenta is attached. (Vital Statistics Laws of Virginia, Chapter 7, Section 32.1-249.7). The race designation for live births is that of the mother. With the allowance of multi-race coding beginning half way through the 2012 data collection year, the proportion of vital events involving births has shifted away from the White race category toward Black and other non-White races.

- **Low Weight Birth** - A low weight birth is defined as one in which the birth weight is less than 2,500 grams (5 pounds 8 ounces), regardless of gestation. A very low weight birth is one with a birth weight of less than 1,500 grams (3 pounds 5 ounces).
- **Fertility Rate** - The live birth rate per 1,000 females ages 15-44.

LIVE BIRTH RATES PER 1,000 FEMALES AGES 15-44
BY EQUAL COUNT HEALTH DISTRICT GROUPS
VIRGINIA, 2013

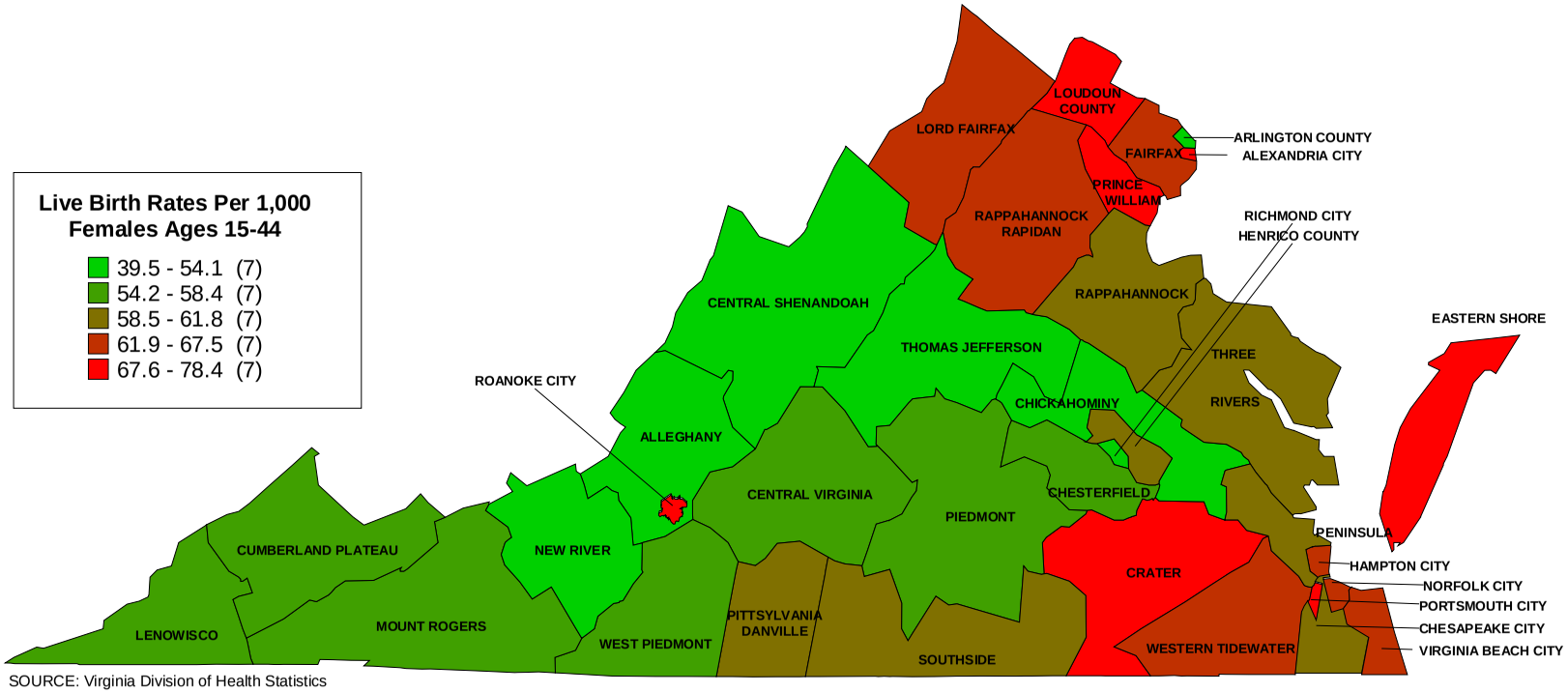

SOURCE: Virginia Division of Health Statistics

PERCENTS NON-MARITAL BIRTHS OF TOTAL LIVE BIRTHS BY EQUAL COUNT HEALTH DISTRICT GROUPS VIRGINIA, 2013

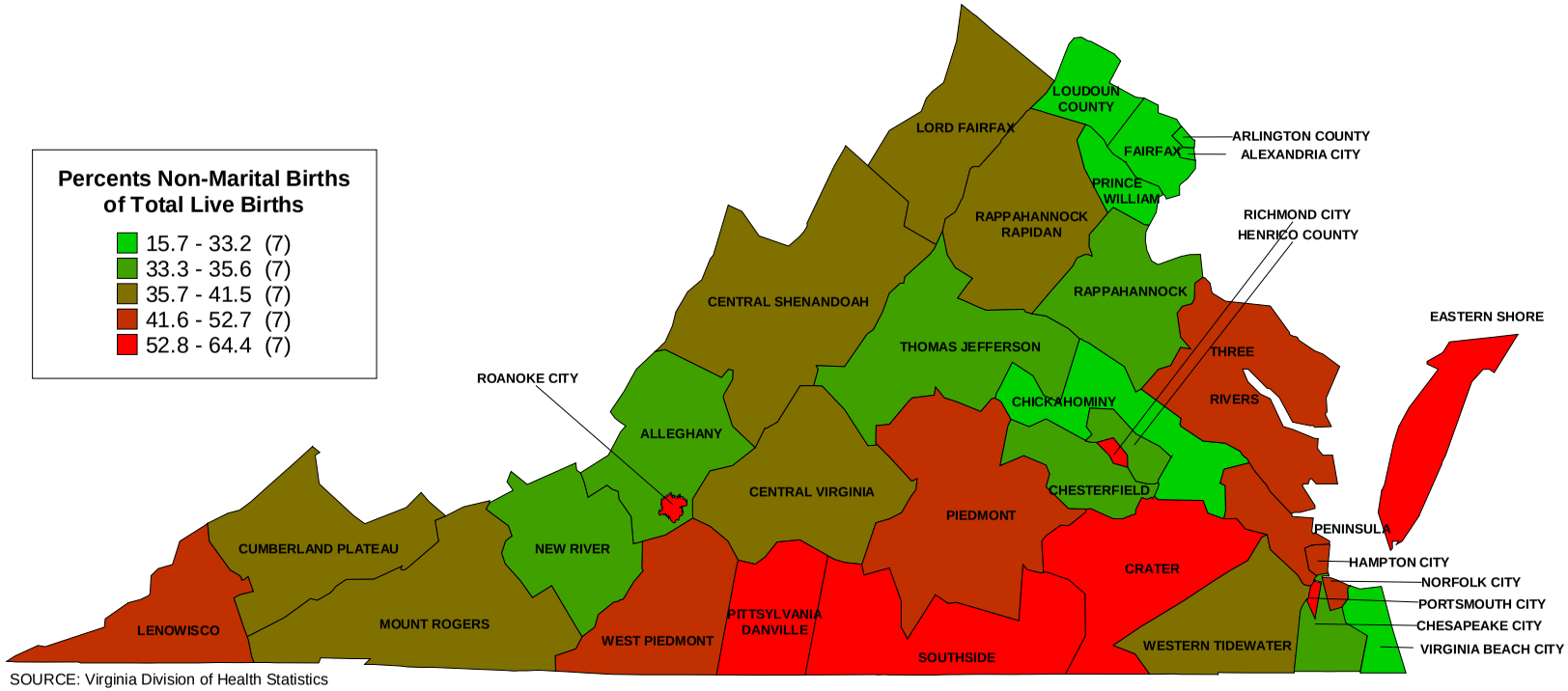

SOURCE: Virginia Division of Health Statistics

TABLE 1
TOTAL LIVE BIRTHS BY PLACE OF OCCURRENCE AND PLACE OF RESIDENCE BY RACE WITH RESIDENT LIVE BIRTH RATES PER 1,000 TOTAL PROJECTED POPULATION BY PLANNING DISTRICT AND CITY OR COUNTY
VIRGINIA, 2013

PLANNING DISTRICT AND CITY / COUNTY	NUMBER OF TOTAL LIVE BIRTHS BY PLACE OF OCCURRENCE				TOTAL LIVE BIRTHS BY PLACE OF RESIDENCE							
					NUMBER OF LIVE BIRTHS				RATES PER 1,000 TOTAL POPULATION			
	TOTAL	WHITE	BLACK	OTHER	TOTAL	WHITE	BLACK	OTHER	TOTAL	WHITE	BLACK	OTHER
COMMONWEALTH OF VIRGINIA	100,618	63,503	21,805	15,310	101,977	65,008	21,623	15,346	12.3	10.9	12.8	25.4
PLANNING DISTRICT 1	550	539	5	6	925	912	5	8	10.0	10.4	1.3	12.6
LEE COUNTY	5	5			222	221		1	8.8	9.2		5.2
SCOTT COUNTY	1	1			194	193		1	8.6	8.7		8.4
WISE COUNTY	288	281	2	5	450	443	3	4	11.1	11.7	1.3	15.9
NORTON CITY	256	252	3	1	59	55	2	2	14.7	15.2	6.3	27.0
PLANNING DISTRICT 2	384	377	2	5	1,091	1,069	8	14	9.8	9.9	2.8	19.1
BUCHANAN COUNTY	3	3			190	188		2	8.1	8.3		19.4
DICKENSON COUNTY					157	157			10.1	10.2		
RUSSELL COUNTY					297	293		4	10.5	10.5		30.3
TAZEWELL COUNTY	381	374	2	5	447	431	8	8	10.1	10.3	4.8	18.2
PLANNING DISTRICT 3	1,436	1,360	21	55	1,822	1,740	32	50	9.5	9.4	5.9	34.8
BLAND COUNTY					39	38		1	5.8	5.9		32.3
CARROLL COUNTY					234	224		10	7.8	7.6		53.2
GRAYSON COUNTY	2	2			166	155	4	7	10.9	10.5	10.1	102.9
SMYTH COUNTY	4	4			324	316	7	1	10.2	10.3	8.5	5.2
WASHINGTON COUNTY	807	791	6	10	488	478	3	7	8.9	8.9	3.2	17.4
WYTHE COUNTY	296	279	8	9	271	259	6	6	9.2	9.2	5.9	26.1
BRISTOL CITY	1	1			200	189	9	2	11.5	11.8	8.0	8.5
GALAX CITY	326	283	7	36	100	81	3	16	14.2	12.6	5.7	179.8
PLANNING DISTRICT 4	1,652	1,520	55	77	1,640	1,494	60	86	9.1	9.1	6.9	12.0
FLOYD COUNTY	9	8		1	148	144	1	3	9.5	9.6	2.8	25.6
GILES COUNTY	2	2			149	148	1		8.8	9.0	3.2	
MONTGOMERY COUNTY	1,638	1,507	55	76	867	766	30	71	9.0	8.9	6.9	11.5
PULASKI COUNTY	1	1			316	298	15	3	9.2	9.3	7.4	9.7
RADFORD CITY	2	2			160	138	13	9	9.3	9.2	7.7	19.1
PLANNING DISTRICT 5	4,256	3,399	665	192	3,081	2,359	551	171	11.1	10.3	13.7	24.1
ALLEGHANY COUNTY	2	2			100	92	4	4	6.2	6.1	4.6	36.7
BOTETOURT COUNTY	4	4			220	207	6	7	6.7	6.6	5.1	20.2
CRAIG COUNTY	1	1			55	55			10.6	10.6		
ROANOKE COUNTY	5	5			837	714	64	59	8.9	8.4	11.2	18.2
COVINGTON CITY	1	1			103	98	5		17.7	19.8	6.2	
ROANOKE CITY	3,327	2,594	585	148	1,495	960	456	79	15.2	14.5	15.3	29.1
SALEM CITY	916	792	80	44	271	233	16	22	10.7	10.3	7.9	36.7
PLANNING DISTRICT 6	2,922	2,505	138	279	2,953	2,476	166	311	10.1	9.2	9.2	54.1
AUGUSTA COUNTY	1,138	1,048	73	17	573	548	11	14	7.8	7.8	3.3	20.1
BATH COUNTY	1	1			40	38		2	8.7	8.8		80.0
HIGHLAND COUNTY					17	17			7.7	7.8		
ROCKBRIDGE COUNTY	1	1			154	145	7	2	6.9	6.8	9.7	7.2
ROCKINGHAM COUNTY	1,719	1,397	64	258	790	719	11	60	10.2	9.6	6.0	55.4
BUENA VISTA CITY	2	2			81	79	1	1	12.1	12.9	2.5	7.1
HARRISONBURG CITY	51	48		3	573	314	55	204	11.1	7.1	12.0	76.9
LEXINGTON CITY	4	3	1		85	79	4	2	11.9	12.7	5.4	9.5
STAUNTON CITY	3	3			305	259	39	7	12.5	12.5	11.9	21.4
WAYNESBORO CITY	3	2		1	335	278	38	19	15.8	15.3	13.6	59.6
PLANNING DISTRICT 7	2,710	2,468	101	141	2,608	2,364	91	153	11.4	11.2	7.3	35.3
CLARKE COUNTY	6	6			158	150	2	6	11.0	11.3	2.4	22.4
FREDERICK COUNTY	7	7			935	842	30	63	11.5	11.2	7.0	38.0
PAGE COUNTY					236	229	3	4	9.9	9.9	5.0	22.7
SHENANDOAH COUNTY	9	9			456	437	5	14	10.7	10.7	4.3	26.9
WARREN COUNTY	357	333	15	9	476	435	21	20	12.3	12.1	9.7	28.1
WINCHESTER CITY	2,331	2,113	86	132	347	271	30	46	12.7	11.9	8.7	45.8
PLANNING DISTRICT 8	33,932	19,808	4,516	9,608	34,054	20,137	4,288	9,629	14.3	12.0	13.7	24.5
ARLINGTON COUNTY	5,776	3,669	858	1,249	3,195	2,277	233	685	14.2	12.8	11.0	25.9
FAIRFAX COUNTY	17,494	9,442	1,744	6,308	14,776	7,944	1,570	5,262	13.1	10.2	13.3	22.5
LOUDOUN COUNTY	2,678	1,834	164	680	5,005	3,206	333	1,466	14.3	12.5	11.5	23.1
PRINCE WILLIAM COUNTY	2,024	1,110	575	339	6,791	4,014	1,460	1,317	15.5	13.7	14.7	28.8
ALEXANDRIA CITY	3,888	2,236	936	716	2,727	1,697	541	489	18.3	16.7	15.7	38.4
FAIRFAX CITY	2	2			611	348	38	225	25.5	18.9	26.5	54.2
FALLS CHURCH CITY					171	119	4	48	12.7	10.6	5.5	32.0
MANASSAS CITY	2,070	1,515	239	316	759	519	105	135	18.2	16.5	15.0	40.9
MANASSAS PARK CITY					19	13	4	2	1.2	1.1	1.5	1.0
PLANNING DISTRICT 9	1,227	1,060	93	74	1,942	1,630	182	130	11.4	11.1	8.8	34.2
CULPEPER COUNTY	358	309	34	15	625	502	70	53	12.9	12.9	8.6	39.8
FAUQUIER COUNTY	852	734	59	59	764	656	49	59	11.4	11.0	8.3	35.8
MADISON COUNTY	6	6			128	117	7	4	9.7	10.0	5.1	29.6
ORANGE COUNTY	4	4			378	311	54	13	10.9	10.6	11.2	21.5
RAPPAHANNOCK COUNTY	7	7			47	44	2	1	6.3	6.3	4.8	12.2
PLANNING DISTRICT 10	3,476	2,635	496	345	2,603	2,005	362	236	10.8	10.2	10.8	22.9
ALBEMARLE COUNTY	1,830	1,577	147	106	1,064	837	99	128	10.3	9.7	9.2	22.6
FLUVANNA COUNTY	2	1	1		250	203	36	11	9.6	9.5	8.5	37.2
GREENE COUNTY					184	162	12	10	9.8	9.5	8.5	25.3
LOUISA COUNTY	7	5	1	1	368	296	58	14	10.8	10.8	9.4	37.8
NELSON COUNTY	4	3		1	125	109	9	7	8.5	8.6	4.6	40.7
CHARLOTTESVILLE CITY	1,633	1,049	347	237	612	398	148	66	13.8	12.5	16.4	19.5
PLANNING DISTRICT 11	2,625	1,973	568	84	2,786	2,139	554	93	10.9	10.5	11.9	17.2
AMHERST COUNTY	4	3	1		311	260	47	4	9.7	10.3	7.4	7.8
APPOMATTOX COUNTY	3	2	1		181	146	33	2	11.9	12.2	10.4	18.5
BEDFORD COUNTY	5	5			637	579	46	12	9.1	9.0	10.5	10.8
CAMPBELL COUNTY	5	4	1		475	400	67	8	8.6	8.7	8.0	9.9
BEDFORD CITY	1	1			35	26	9		5.9	5.6	7.1	
LYNCHBURG CITY	2,607	1,958	565	84	1,147	728	352	67	14.7	14.0	15.2	24.1

NOTE: AS OF JULY 1, 2013, BEDFORD CITY WAS DISINCORPORATED AND MERGED INTO BEDFORD COUNTY. NUMBERS IN BEDFORD CITY REFLECT THE FIRST 6 MONTHS OF THE YEAR.

[continued]

TABLE 1
TOTAL LIVE BIRTHS BY PLACE OF OCCURRENCE AND PLACE OF RESIDENCE BY RACE WITH RESIDENT LIVE BIRTH RATES PER 1,000 TOTAL PROJECTED POPULATION BY PLANNING DISTRICT AND CITY OR COUNTY
VIRGINIA, 2013

PLANNING DISTRICT AND CITY / COUNTY	NUMBER OF TOTAL LIVE BIRTHS BY PLACE OF OCCURRENCE				TOTAL LIVE BIRTHS BY PLACE OF RESIDENCE							
					NUMBER OF LIVE BIRTHS				RATES PER 1,000 TOTAL POPULATION			
	TOTAL	WHITE	BLACK	OTHER	TOTAL	WHITE	BLACK	OTHER	TOTAL	WHITE	BLACK	OTHER
COMMONWEALTH OF VIRGINIA	100,618	63,503	21,805	15,310	101,977	65,008	21,623	15,346	12.3	10.9	12.8	25.4
PLANNING DISTRICT 12	1,279	696	507	76	2,373	1,585	683	105	9.6	8.6	11.4	40.2
FRANKLIN COUNTY	23	22	1		475	419	48	8	8.4	8.2	9.8	14.2
HENRY COUNTY					491	373	95	23	9.3	9.3	7.9	44.1
PATRICK COUNTY	1	1			130	118	8	4	7.1	6.9	6.9	26.5
PITTSYLVANIA COUNTY	1	1			477	366	97	14	7.6	7.6	7.0	28.9
DANVILLE CITY	832	413	362	57	587	209	331	47	13.7	10.1	15.4	67.1
MARTINSVILLE CITY	422	259	144	19	213	100	104	9	15.5	13.9	16.4	46.2
PLANNING DISTRICT 13	433	223	205	5	782	431	338	13	9.3	8.8	9.9	14.4
BRUNSWICK COUNTY					131	51	78	2	7.7	7.1	8.1	14.8
HALIFAX COUNTY	433	223	205	5	369	212	152	5	10.4	9.7	11.6	15.9
MECKLENBURG COUNTY					282	168	108	6	9.0	8.5	9.6	13.2
PLANNING DISTRICT 14	437	274	156	7	1,024	695	314	15	9.9	10.3	9.1	12.9
AMELIA COUNTY	1	1			123	103	19	1	9.7	10.7	6.5	5.8
BUCKINGHAM COUNTY	2	2			166	113	52	1	9.7	10.4	8.5	7.2
CHARLOTTE COUNTY	16	16			145	104	40	1	11.8	12.2	10.7	13.2
CUMBERLAND COUNTY	2	2			103	68	33	2	10.5	10.6	10.0	18.3
LUNENBURG COUNTY					99	68	29	2	7.9	8.5	6.6	18.2
NOTTOWAY COUNTY	1		1		183	113	67	3	11.6	12.2	10.6	16.1
PRINCE EDWARD COUNTY	415	253	155	7	205	126	74	5	9.0	8.5	9.6	13.6
PLANNING DISTRICT 15	14,283	8,381	4,492	1,410	11,960	6,908	3,752	1,300	11.5	10.3	12.1	24.4
CHARLES CITY COUNTY					47	25	15	7	6.6	8.1	4.3	11.9
CHESTERFIELD COUNTY	3,659	2,524	904	231	3,765	2,513	862	390	11.5	10.8	10.9	25.7
GOOCHLAND COUNTY	3	2	1		157	127	25	5	7.3	7.3	6.3	13.6
HANOVER COUNTY	1,579	912	618	49	875	747	91	37	8.6	8.4	9.0	16.9
HENRICO COUNTY	5,608	3,569	1,493	546	3,900	2,187	1,095	618	12.2	11.3	11.1	23.3
NEW KENT COUNTY	1	1			164	143	11	10	8.4	8.8	3.9	21.7
POWHATAN COUNTY	4	4			215	201	9	5	7.6	8.3	2.4	18.1
RICHMOND CITY	3,429	1,369	1,476	584	2,837	965	1,644	228	13.2	10.0	15.0	29.9
PLANNING DISTRICT 16	4,112	3,032	699	381	4,358	3,211	755	392	12.6	12.1	11.1	29.0
CAROLINE COUNTY	2	2			412	313	83	16	14.1	15.7	9.5	26.1
KING GEORGE COUNTY	1	1			304	250	47	7	12.2	12.7	10.3	10.8
SPOTSYLVANIA COUNTY	662	508	114	40	1,512	1,147	231	134	11.9	11.3	10.8	29.3
STAFFORD COUNTY	584	395	106	83	1,713	1,251	292	170	12.5	12.0	11.3	26.6
FREDERICKSBURG CITY	2,863	2,126	479	258	417	250	102	65	14.8	12.7	14.3	49.8
PLANNING DISTRICT 17	5	3	2		420	235	170	15	8.4	6.7	12.0	25.0
LANCASTER COUNTY	2	1	1		77	32	44	1	6.9	4.1	13.7	9.3
NORTHUMBERLAND COUNTY	2	1	1		85	44	37	4	7.0	4.9	11.9	42.1
RICHMOND COUNTY	1	1			72	47	21	4	8.0	7.8	7.5	43.5
WESTMORELAND COUNTY					186	112	68	6	10.6	9.1	13.5	19.5
PLANNING DISTRICT 18	9	5	4		851	670	143	38	9.4	9.1	9.2	23.0
ESSEX COUNTY	2		2		124	62	60	2	11.0	9.5	13.5	8.1
GLOUCESTER COUNTY	4	4			356	317	24	15	9.7	9.6	7.2	22.9
KING AND QUEEN COUNTY					52	33	12	7	7.3	6.6	6.0	44.6
KING WILLIAM COUNTY	2	1	1		187	156	23	8	11.6	12.3	7.7	20.3
MATHEWS COUNTY					53	42	8	3	6.0	5.3	9.6	31.9
MIDDLESEX COUNTY	1		1		79	60	16	3	7.3	6.9	7.9	27.8
PLANNING DISTRICT 19	1,409	589	758	62	2,268	1,047	1,083	138	13.1	11.6	13.6	37.8
DINWIDDIE COUNTY	1		1		210	165	44	1	7.5	9.0	4.7	3.1
GREENSVILLE COUNTY	9	9			135	41	91	3	11.4	8.8	12.8	30.3
PRINCE GEORGE COUNTY					310	192	86	32	8.3	8.2	6.8	26.1
SURRY COUNTY	1	1			60	35	25		8.9	9.7	8.1	
SUSSEX COUNTY	2	1	1		97	42	53	2	8.2	8.7	7.7	21.1
COLONIAL HEIGHTS CITY	2	2			309	192	88	29	17.5	13.3	36.4	39.3
EMPORIA CITY	2	1	1		43	3	36	4	7.7	1.6	10.0	44.0
HOPEWELL CITY					383	188	177	18	17.3	14.8	19.7	41.7
PETERSBURG CITY	1,392	575	755	62	721	189	483	49	22.2	30.4	18.8	83.6
PLANNING DISTRICT 20	16,854	9,155	5,917	1,782	15,752	8,598	5,448	1,706	13.5	12.0	14.1	26.3
ISLE OF WIGHT COUNTY	1	1			314	227	74	13	8.8	8.7	8.4	20.1
SOUTHAMPTON COUNTY	2	2			136	79	56	1	7.5	7.0	8.3	7.1
CHESAPEAKE CITY	2,406	1,222	1,020	164	2,785	1,667	881	237	12.1	11.2	12.3	23.1
FRANKLIN CITY	221	56	159	6	167	69	94	4	19.3	19.6	18.9	31.0
NORFOLK CITY	5,926	2,926	2,379	621	3,705	1,560	1,747	398	15.1	12.5	16.0	31.4
PORTSMOUTH CITY	4,380	2,532	1,315	533	1,551	582	887	82	16.1	14.2	16.8	36.3
SUFFOLK CITY	1,299	715	548	36	1,091	560	483	48	12.7	12.3	12.8	21.2
VIRGINIA BEACH CITY	2,619	1,701	496	422	6,003	3,854	1,226	923	13.4	12.1	12.9	25.4
PLANNING DISTRICT 21	6,224	3,275	2,236	713	6,171	3,001	2,445	725	12.8	10.3	14.3	33.5
JAMES CITY COUNTY	4	4			718	519	116	83	10.2	9.0	11.4	33.8
YORK COUNTY	952	660	188	104	613	430	99	84	9.3	8.2	10.6	18.4
HAMPTON CITY	1,073	650	235	188	1,817	749	904	164	13.3	12.3	12.8	32.6
NEWPORT NEWS CITY	4,194	1,960	1,813	421	2,856	1,181	1,303	372	15.7	12.4	16.6	45.0
POQUOSON CITY	1	1			88	79	2	7	7.3	6.8	13.1	18.4
WILLIAMSBURG CITY					79	43	21	15	5.2	3.6	8.7	15.4
PLANNING DISTRICT 22	402	225	169	8	512	301	193	18	11.3	9.8	13.8	26.9
ACCOMACK COUNTY	2	2			367	213	141	13	11.1	9.2	14.8	25.8
NORTHAMPTON COUNTY	400	223	169	8	145	88	52	5	12.0	11.7	11.7	30.5
PLANNING DISTRICT 23	23,078	12,430	8,153	2,495	21,923	11,599	7,893	2,431	13.3	11.5	14.2	28.1
UNKNOWN VA CITY OR COUNTY	1	1			1	1						

NOTE: PLANNING DISTRICT 23, THE HAMPTON ROADS PLANNING DISTRICT, IS THE AGGREGATE OF PLANNING DISTRICTS 20 AND 21.

TABLE 2
RESIDENT TOTAL LIVE BIRTHS WITH RATES PER 1,000 FEMALES AGES 15-44 BY RACE AND NON-MARITAL LIVE BIRTHS WITH PERCENTS NON-MARITAL OF TOTAL BIRTHS BY PLANNING DISTRICT AND CITY OR COUNTY
VIRGINIA, 2013

PLANNING DISTRICT AND CITY / COUNTY	RESIDENT TOTAL LIVE BIRTHS								RESIDENT NON-MARITAL LIVE BIRTHS							
	NUMBER OF LIVE BIRTHS				RATES PER 1,000 AGES 15-44				NUMBER OF NON-MARITAL LIVE BIRTHS				PERCENTS NON-MARITAL			
	TOTAL	WHITE	BLACK	OTHER	TOTAL	WHITE	BLACK	OTHER	TOTAL	WHITE	BLACK	OTHER	TOTAL	WHITE	BLACK	OTHER
COMMONWEALTH OF VIRGINIA	101,977	65,008	21,623	15,346	60.8	56.3	58.2	102.8	35,289	16,640	14,168	4,481	34.6	25.6	65.5	29.2
PLANNING DISTRICT 1	925	912	5	8	58.4	59.1	17.0	75.5	386	381	4	1	41.7	41.8	80.0	12.5
LEE COUNTY	222	221		1	55.2	55.6		50.0	86	86			38.7	38.9		
SCOTT COUNTY	194	193		1	53.1	53.4		52.6	77	77			39.7	39.9		
WISE COUNTY	450	443	3	4	61.2	62.2	16.3	85.1	196	192	3	1	43.6	43.3	100.0	25.0
NORTON CITY	59	55	2	2	73.4	76.3	31.7	100.0	27	26	1		45.8	47.3	50.0	
PLANNING DISTRICT 2	1,091	1,069	8	14	58.1	58.3	27.7	92.1	404	397	5	2	37.0	37.1	62.5	14.3
BUCHANAN COUNTY	190	188		2	49.6	50.0		80.0	76	76			40.0	40.4		
DICKENSON COUNTY	157	157			59.9	60.6			51	51			32.5	32.5		
RUSSELL COUNTY	297	293		4	60.6	60.6		166.7	107	107			36.0	36.5		
TAZEWELL COUNTY	447	431	8	8	60.2	60.3	41.9	95.2	170	163	5	2	38.0	37.8	62.5	25.0
PLANNING DISTRICT 3	1,822	1,740	32	50	56.4	56.0	34.6	160.3	732	688	20	24	40.2	39.5	62.5	48.0
BLAND COUNTY	39	38		1	40.0	39.6		200.0	14	14			35.9	36.8		
CARROLL COUNTY	234	224		10	49.1	47.9		294.1	94	88		6	40.2	39.3		60.0
GRAYSON COUNTY	166	155	4	7	71.5	68.7	71.4	636.4	64	59	1	4	38.6	38.1	25.0	57.1
SMYTH COUNTY	324	316	7	1	58.3	59.6	33.0	20.4	125	121	4		38.6	38.3	57.1	
WASHINGTON COUNTY	488	478	3	7	52.9	53.1	20.4	83.3	173	168	2	3	35.5	35.1	66.7	42.9
WYTHE COUNTY	271	259	6	6	53.8	53.8	35.7	111.1	111	105	4	2	41.0	40.5	66.7	33.3
BRISTOL CITY	200	189	9	2	61.8	63.6	43.9	35.1	102	94	7	1	51.0	49.7	77.8	50.0
GALAX CITY	100	81	3	16	83.3	73.0	41.7	888.9	49	39	2	8	49.0	48.1	66.7	50.0
PLANNING DISTRICT 4	1,640	1,494	60	86	39.5	40.2	28.3	37.7	573	524	40	9	34.9	35.1	66.7	10.5
FLOYD COUNTY	148	144	1	3	60.0	60.3	16.7	187.5	41	38	1	2	27.7	26.4	100.0	66.7
GILES COUNTY	149	148	1		51.6	52.5	21.7		65	64	1		43.6	43.2	100.0	
MONTGOMERY COUNTY	867	766	30	71	35.2	35.6	27.1	36.2	245	225	16	4	28.3	29.4	53.3	5.6
PULASKI COUNTY	316	298	15	3	55.6	56.2	45.9	55.6	157	144	11	2	49.7	48.3	73.3	66.7
RADFORD CITY	160	138	13	9	27.0	26.9	22.5	40.5	65	53	11	1	40.6	38.4	84.6	11.1
PLANNING DISTRICT 5	3,081	2,359	551	171	60.5	57.7	66.4	97.3	1,393	910	426	57	45.2	38.6	77.3	33.3
ALLEGHANY COUNTY	100	92	4	4	39.6	38.5	33.1	285.7	50	46	2	2	50.0	50.0	50.0	50.0
BOTETOURT COUNTY	220	207	6	7	42.9	42.3	38.5	93.3	65	61	4		29.5	29.5	66.7	
CRAIG COUNTY	55	55			66.3	66.9			26	26			47.3	47.3		
ROANOKE COUNTY	837	714	64	59	50.6	49.1	52.5	75.8	272	214	42	16	32.5	30.0	65.6	27.1
COVINGTON CITY	103	98	5		105.7	115.6	43.1		48	44	4		46.6	44.9	80.0	
ROANOKE CITY	1,495	960	456	79	75.4	74.8	72.8	107.6	836	439	361	36	55.9	45.7	79.2	45.6
SALEM CITY	271	233	16	22	52.9	51.2	37.3	153.8	96	80	13	3	35.4	34.3	81.3	13.6
PLANNING DISTRICT 6	2,953	2,476	166	311	49.0	45.4	42.1	180.5	1,089	809	116	164	36.9	32.7	69.9	52.7
AUGUSTA COUNTY	573	548	11	14	46.8	47.1	24.6	81.4	196	180	7	9	34.2	32.8	63.6	64.3
BATH COUNTY	40	38		2	56.4	56.6		666.7	20	19		1	50.0	50.0		50.0
HIGHLAND COUNTY	17	17			66.1	67.2			4	4			23.5	23.5		
ROCKBRIDGE COUNTY	154	145	7	2	45.1	44.7	64.2	29.9	57	51	6		37.0	35.2	85.7	
ROCKINGHAM COUNTY	790	719	11	60	55.5	52.7	32.1	249.0	219	189	4	26	27.7	26.3	36.4	43.3
BUENA VISTA CITY	81	79	1	1	58.4	61.6	15.4	26.3	30	30			37.0	38.0		
HARRISONBURG CITY	573	314	55	204	33.7	21.3	40.8	220.5	223	79	33	111	38.9	25.2	60.0	54.4
LEXINGTON CITY	85	79	4	2	51.7	55.0	25.0	42.6	38	34	3	1	44.7	43.0	75.0	50.0
STAUNTON CITY	305	259	39	7	58.4	60.7	47.5	51.9	137	103	30	4	44.9	39.8	76.9	57.1
WAYNESBORO CITY	335	278	38	19	82.0	82.2	62.5	202.1	165	120	33	12	49.3	43.2	86.8	63.2
PLANNING DISTRICT 7	2,608	2,364	91	153	63.4	62.5	40.0	147.8	1,045	923	68	54	40.1	39.0	74.7	35.3
CLARKE COUNTY	158	150	2	6	71.2	72.7	19.0	113.2	51	49	1	1	32.3	32.7	50.0	16.7
FREDERICK COUNTY	935	842	30	63	61.9	60.7	36.3	153.3	323	279	21	23	34.5	33.1	70.0	36.5
PAGE COUNTY	236	229	3	4	57.6	57.7	34.9	95.2	117	112	3	2	49.6	48.9	100.0	50.0
SHENANDOAH COUNTY	456	437	5	14	63.7	63.7	26.6	125.0	187	176	5	6	41.0	40.3	100.0	42.9
WARREN COUNTY	476	435	21	20	66.9	66.4	54.8	112.4	187	166	14	7	39.3	38.2	66.7	35.0
WINCHESTER CITY	347	271	30	46	63.6	59.9	43.5	192.5	180	141	24	15	51.9	52.0	80.0	32.6
PLANNING DISTRICT 8	34,054	20,137	4,288	9,629	65.7	57.7	58.7	100.1	7,405	3,153	1,778	2,474	21.7	15.7	41.5	25.7
ARLINGTON COUNTY	3,195	2,277	233	685	53.0	48.7	44.8	82.0	512	255	103	154	16.0	11.2	44.2	22.5
FAIRFAX COUNTY	14,776	7,944	1,570	5,262	63.8	53.1	58.4	95.8	3,114	1,051	605	1,458	21.1	13.2	38.5	27.7
LOUDOUN COUNTY	5,005	3,206	333	1,466	67.6	61.6	52.8	93.2	788	402	111	275	15.7	12.5	33.3	18.8
PRINCE WILLIAM COUNTY	6,791	4,014	1,460	1,317	71.9	66.1	63.7	121.5	1,947	983	644	320	28.7	24.5	44.1	24.3
ALEXANDRIA CITY	2,727	1,697	541	489	71.7	67.7	59.4	127.1	626	230	245	151	23.0	13.6	45.3	30.9
FAIRFAX CITY	611	348	38	225	134.3	104.9	118.0	247.5	97	39	11	47	15.9	11.2	28.9	20.9
FALLS CHURCH CITY	171	119	4	48	63.6	55.3	24.0	130.1	19	4	2	13	11.1	3.4	50.0	27.1
MANASSAS CITY	759	519	105	135	83.5	76.3	68.4	179.5	298	186	57	55	39.3	35.8	54.3	40.7
MANASSAS PARK CITY	19	13	4	2	5.1	5.0	6.3	4.0	4	3		1	21.1	23.1		50.0
PLANNING DISTRICT 9	1,942	1,630	182	130	65.1	64.2	51.3	146.4	694	500	133	61	35.7	30.7	73.1	46.9
CULPEPER COUNTY	625	502	70	53	71.1	70.9	50.4	167.7	253	166	57	30	40.5	33.1	81.4	56.6
FAUQUIER COUNTY	764	656	49	59	64.5	62.8	48.1	156.9	228	175	32	21	29.8	26.7	65.3	35.6
MADISON COUNTY	128	117	7	4	59.1	60.5	35.0	117.6	40	32	6	2	31.3	27.4	85.7	50.0
ORANGE COUNTY	378	311	54	13	64.0	63.8	61.0	89.0	156	113	36	7	41.3	36.3	66.7	53.8
RAPPAHANNOCK COUNTY	47	44	2	1	42.5	42.4	37.7	62.5	17	14	2	1	36.2	31.8	100.0	100.0
PLANNING DISTRICT 10	2,603	2,005	362	236	51.7	50.7	48.8	70.2	866	504	282	80	33.3	25.1	77.9	33.9
ALBEMARLE COUNTY	1,064	837	99	128	51.0	50.4	39.9	72.6	296	180	71	45	27.8	21.5	71.7	35.2
FLUVANNA COUNTY	250	203	36	11	47.1	49.0	32.6	169.2	96	60	31	5	38.4	29.6	86.1	45.5
GREENE COUNTY	184	162	12	10	54.7	53.8	46.0	113.6	61	51	7	3	33.2	31.5	58.3	30.0
LOUISA COUNTY	368	296	58	14	63.6	63.7	54.1	209.0	155	105	43	7	42.1	35.5	74.1	50.0
NELSON COUNTY	125	109	9	7	58.7	60.8	30.3	189.2	52	42	8	2	41.6	38.5	88.9	28.6
CHARLOTTESVILLE CITY	612	398	148	66	47.4	42.5	67.3	49.1	206	66	122	18	33.7	16.6	82.4	27.3
PLANNING DISTRICT 11	2,786	2,139	554	93	54.2	53.5	56.1	62.1	1,086	645	422	19	39.0	30.2	76.2	20.4
AMHERST COUNTY	311	260	47	4	52.0	55.0	41.6	32.5	140	98	39	3	45.0	37.7	83.0	75.0
APPOMATTOX COUNTY	181	146	33	2	68.4	71.9	55.7	76.9	55	33	21	1	30.4	22.6	63.6	50.0
BEDFORD COUNTY	637	579	46	12	56.0	55.6	65.4	49.4	228	191	36	1	35.8	33.0	78.3	8.3
CAMPBELL COUNTY	475	400	67	8	45.9	46.9	41.5	39.8	182	134	46	2	38.3	33.5	68.7	25.0
BEDFORD CITY	35	26	9		32.1	32.5	32.8		14	7	7		40.0	26.9	77.8	
LYNCHBURG CITY	1,147	728	352	67	57.5	53.9	63.4	75.5	467	182	273	12	40.7	25.0	77.6	17.9

NOTE: AS OF JULY 1, 2013, BEDFORD CITY WAS DISINCORPORATED AND MERGED INTO BEDFORD COUNTY. NUMBERS IN BEDFORD CITY REFLECT THE FIRST 6 MONTHS OF THE YEAR.

[continued]

TABLE 2
RESIDENT TOTAL LIVE BIRTHS WITH RATES PER 1,000 FEMALES AGES 15-44 BY RACE AND NON-MARITAL LIVE BIRTHS WITH PERCENTS NON-MARITAL OF TOTAL BIRTHS BY PLANNING DISTRICT AND CITY OR COUNTY
VIRGINIA, 2013

PLANNING DISTRICT AND CITY / COUNTY	RESIDENT TOTAL LIVE BIRTHS								RESIDENT NON-MARITAL LIVE BIRTHS							
	NUMBER OF LIVE BIRTHS				RATES PER 1,000 AGES 15-44				NUMBER OF NON-MARITAL LIVE BIRTHS				PERCENTS NON-MARITAL			
	TOTAL	WHITE	BLACK	OTHER	TOTAL	WHITE	BLACK	OTHER	TOTAL	WHITE	BLACK	OTHER	TOTAL	WHITE	BLACK	OTHER
COMMONWEALTH OF VIRGINIA	101,977	65,008	21,623	15,346	60.8	56.3	58.2	102.8	35,289	16,640	14,168	4,481	34.6	25.6	65.5	29.2
PLANNING DISTRICT 12	2,373	1,585	683	105	58.2	54.8	60.3	192.0	1,226	624	548	54	51.7	39.4	80.2	51.4
FRANKLIN COUNTY	475	419	48	8	51.3	51.1	51.6	69.6	212	167	42	3	44.6	39.9	87.5	37.5
HENRY COUNTY	491	373	95	23	57.7	58.7	46.5	198.3	256	173	74	9	52.1	46.4	77.9	39.1
PATRICK COUNTY	130	118	8	4	46.7	45.8	43.2	160.0	52	45	4	3	40.0	38.1	50.0	75.0
PITTSYLVANIA COUNTY	477	366	97	14	47.6	47.7	43.1	155.6	188	105	74	9	39.4	28.7	76.3	64.3
DANVILLE CITY	587	209	331	47	75.0	68.4	71.7	301.3	374	88	263	23	63.7	42.1	79.5	48.9
MARTINSVILLE CITY	213	100	104	9	88.4	94.5	79.6	200.0	144	46	91	7	67.6	46.0	87.5	77.8
PLANNING DISTRICT 13	782	431	338	13	59.1	59.4	58.6	63.7	422	153	263	6	54.0	35.5	77.8	46.2
BRUNSWICK COUNTY	131	51	78	2	50.1	49.4	50.2	71.4	85	22	61	2	64.9	43.1	78.2	100.0
HALIFAX COUNTY	369	212	152	5	64.4	62.4	66.8	86.2	197	80	115	2	53.4	37.7	75.7	40.0
MECKLENBURG COUNTY	282	168	108	6	57.7	59.3	55.8	50.8	140	51	87	2	49.6	30.4	80.6	33.3
PLANNING DISTRICT 14	1,024	695	314	15	56.9	57.7	55.4	52.3	517	273	239	5	50.5	39.3	76.1	33.3
AMELIA COUNTY	123	103	19	1	56.8	62.9	40.0	19.2	51	37	14		41.5	35.9	73.7	
BUCKINGHAM COUNTY	166	113	52	1	64.0	66.1	60.0	50.0	98	49	49		59.0	43.4	94.2	
CHARLOTTE COUNTY	145	104	40	1	73.0	76.6	65.0	76.9	65	37	28		44.8	35.6	70.0	
CUMBERLAND COUNTY	103	68	33	2	58.6	59.4	56.4	74.1	47	25	22		45.6	36.8	66.7	
LUNENBURG COUNTY	99	68	29	2	54.9	57.0	49.8	71.4	57	34	22	1	57.6	50.0	75.9	50.0
NOTTOWAY COUNTY	183	113	67	3	78.2	81.8	72.7	83.3	102	50	49	3	55.7	44.2	73.1	100.0
PRINCE EDWARD COUNTY	205	126	74	5	38.3	34.8	45.6	45.0	97	41	55	1	47.3	32.5	74.3	20.0
PLANNING DISTRICT 15	11,960	6,908	3,752	1,300	55.3	53.0	52.0	95.8	4,859	1,650	2,754	455	40.6	23.9	73.4	35.0
CHARLES CITY COUNTY	47	25	15	7	42.2	53.6	28.4	58.3	25	10	11	4	53.2	40.0	73.3	57.1
CHESTERFIELD COUNTY	3,765	2,513	862	390	56.6	58.0	43.6	113.4	1,307	593	521	193	34.7	23.6	60.4	49.5
GOOCHLAND COUNTY	157	127	25	5	46.6	47.7	39.7	67.6	37	20	16	1	23.6	15.7	64.0	20.0
HANOVER COUNTY	875	747	91	37	48.5	47.5	49.9	73.0	241	174	57	10	27.5	23.3	62.6	27.0
HENRICO COUNTY	3,900	2,187	1,095	618	59.0	60.5	47.2	92.3	1,320	488	727	105	33.8	22.3	66.4	17.0
NEW KENT COUNTY	164	143	11	10	49.1	50.7	25.2	116.3	46	33	8	5	28.0	23.1	72.7	50.0
POWHATAN COUNTY	215	201	9	5	48.9	50.4	25.6	86.2	55	47	6	2	25.6	23.4	66.7	40.0
RICHMOND CITY	2,837	965	1,644	228	53.2	38.1	64.6	88.0	1,828	285	1,408	135	64.4	29.5	85.6	59.2
PLANNING DISTRICT 16	4,358	3,211	755	392	60.7	59.2	52.5	121.6	1,490	925	423	142	34.2	28.8	56.0	36.2
CAROLINE COUNTY	412	313	83	16	75.0	81.7	54.1	127.0	167	107	55	5	40.5	34.2	66.3	31.3
KING GEORGE COUNTY	304	250	47	7	63.4	66.0	55.4	44.6	97	64	31	2	31.9	25.6	66.0	28.6
SPOTSYLVANIA COUNTY	1,512	1,147	231	134	59.5	57.4	52.1	133.6	537	355	131	51	35.5	31.0	56.7	38.1
STAFFORD COUNTY	1,713	1,251	292	170	61.3	60.1	51.9	113.4	483	309	127	47	28.2	24.7	43.5	27.6
FREDERICKSBURG CITY	417	250	102	65	51.1	43.1	52.9	148.1	206	90	79	37	49.4	36.0	77.5	56.9
PLANNING DISTRICT 17	420	235	170	15	63.1	54.5	76.0	135.1	245	96	136	13	58.3	40.9	80.0	86.7
LANCASTER COUNTY	77	32	44	1	56.3	40.2	80.9	37.0	56	16	40		72.7	50.0	90.9	
NORTHUMBERLAND COUNTY	85	44	37	4	59.5	49.3	70.6	307.7	47	16	27	4	55.3	36.4	73.0	100.0
RICHMOND COUNTY	72	47	21	4	62.3	55.8	70.2	307.7	33	13	16	4	45.8	27.7	76.2	100.0
WESTMORELAND COUNTY	186	112	68	6	68.8	63.1	78.2	103.4	109	51	53	5	58.6	45.5	77.9	83.3
PLANNING DISTRICT 18	851	670	143	38	56.4	55.2	55.0	110.8	380	245	114	21	44.7	36.6	79.7	55.3
ESSEX COUNTY	124	62	60	2	60.4	57.9	65.9	28.2	76	21	53	2	61.3	33.9	88.3	100.0
GLOUCESTER COUNTY	356	317	24	15	56.6	55.8	50.1	113.6	157	137	14	6	44.1	43.2	58.3	40.0
KING AND QUEEN COUNTY	52	33	12	7	47.4	42.5	40.1	333.3	29	15	10	4	55.8	45.5	83.3	57.1
KING WILLIAM COUNTY	187	156	23	8	61.4	64.0	43.6	100.0	51	31	16	4	27.3	19.9	69.6	50.0
MATHEWS COUNTY	53	42	8	3	43.4	38.6	70.8	150.0	27	17	7	3	50.9	40.5	87.5	100.0
MIDDLESEX COUNTY	79	60	16	3	57.8	55.8	58.8	157.9	40	24	14	2	50.6	40.0	87.5	66.7
PLANNING DISTRICT 19	2,268	1,047	1,083	138	73.1	68.7	72.1	184.2	1,324	409	854	61	58.4	39.1	78.9	44.2
DINWIDDIE COUNTY	210	165	44	1	40.3	50.2	23.8	13.5	94	62	32		44.8	37.6	72.7	
GREENSVILLE COUNTY	135	41	91	3	90.8	72.8	100.2	187.5	94	19	74	1	69.6	46.3	81.3	33.3
PRINCE GEORGE COUNTY	310	192	86	32	47.4	46.7	39.7	118.5	92	39	44	9	29.7	20.3	51.2	28.1
SURRY COUNTY	60	35	25		56.3	64.1	49.1		31	12	19		51.7	34.3	76.0	
SUSSEX COUNTY	97	42	53	2	66.4	66.0	65.9	100.0	63	16	46	1	64.9	38.1	86.8	50.0
COLONIAL HEIGHTS CITY	309	192	88	29	94.7	77.4	137.1	210.1	155	80	64	11	50.2	41.7	72.7	37.9
EMPORIA CITY	43	3	36	4	38.6	9.7	46.1	166.7	33	2	28	3	76.7	66.7	77.8	75.0
HOPEWELL CITY	383	188	177	18	86.8	83.6	85.7	189.5	252	95	146	11	65.8	50.5	82.5	61.1
PETERSBURG CITY	721	189	483	49	111.6	178.5	91.1	485.1	510	84	401	25	70.7	44.4	83.0	51.0
PLANNING DISTRICT 20	15,752	8,598	5,448	1,706	64.2	60.7	61.8	111.0	6,179	1,938	3,717	524	39.2	22.5	68.2	30.7
ISLE OF WIGHT COUNTY	314	227	74	13	52.1	52.7	47.4	79.8	116	59	55	2	36.9	26.0	74.3	15.4
SOUTHAMPTON COUNTY	136	79	56	1	46.6	42.5	54.4	38.5	73	26	46	1	53.7	32.9	82.1	100.0
CHESAPEAKE CITY	2,785	1,667	881	237	59.4	58.0	56.3	95.8	992	358	570	64	35.6	21.5	64.7	27.0
FRANKLIN CITY	167	69	94	4	105.4	130.2	92.2	114.3	101	20	81		60.5	29.0	86.2	
NORFOLK CITY	3,705	1,560	1,747	398	67.0	61.2	65.4	128.8	1,782	353	1,296	133	48.1	22.6	74.2	33.4
PORTSMOUTH CITY	1,551	582	887	82	78.4	76.4	76.3	155.3	850	159	663	28	54.8	27.3	74.7	34.1
SUFFOLK CITY	1,091	560	483	48	63.9	67.0	59.4	83.5	413	96	305	12	37.9	17.1	63.1	25.0
VIRGINIA BEACH CITY	6,003	3,854	1,226	923	62.7	59.5	54.5	108.9	1,852	867	701	284	30.9	22.5	57.2	30.8
PLANNING DISTRICT 21	6,171	3,001	2,445	725	61.3	53.9	61.7	135.3	2,666	739	1,676	251	43.2	24.6	68.5	34.6
JAMES CITY COUNTY	718	519	116	83	62.7	58.4	56.9	160.9	216	112	69	35	30.1	21.6	59.5	42.2
YORK COUNTY	613	430	99	84	49.8	45.7	52.6	82.7	134	75	51	8	21.9	17.4	51.5	9.5
HAMPTON CITY	1,817	749	904	164	62.2	64.0	55.6	129.3	856	203	599	54	47.1	27.1	66.3	32.9
NEWPORT NEWS CITY	2,856	1,181	1,303	372	70.0	59.1	69.6	177.5	1,406	316	940	150	49.2	26.8	72.1	40.3
POQUOSON CITY	88	79	2	7	42.9	40.6	64.5	93.3	23	21	2		26.1	26.6	100.0	
WILLIAMSBURG CITY	79	43	21	15	16.5	11.5	31.0	38.6	31	12	15	4	39.2	27.9	71.4	26.7
PLANNING DISTRICT 22	512	301	193	18	73.0	69.2	76.6	125.9	307	153	150	4	60.0	50.8	77.7	22.2
ACCOMACK COUNTY	367	213	141	13	70.9	64.3	80.3	121.5	223	113	108	2	60.8	53.1	76.6	15.4
NORTHAMPTON COUNTY	145	88	52	5	79.1	85.0	68.2	138.9	84	40	42	2	57.9	45.5	80.8	40.0
PLANNING DISTRICT 23	21,923	11,599	7,893	2,431	63.4	58.8	61.8	117.3	8,845	2,677	5,393	775	40.3	23.1	68.3	31.9
UNKNOWN VA CITY OR COUNTY	1	1							1	1						

NOTE: PLANNING DISTRICT 23, THE HAMPTON ROADS PLANNING DISTRICT, IS THE AGGREGATE OF PLANNING DISTRICTS 20 AND 21.

TABLE 3
RESIDENT TOTAL LIVE BIRTHS BY AGE AND RACE OF MOTHER
BY PLANNING DISTRICT AND CITY OR COUNTY
VIRGINIA, 2013

PLANNING DISTRICT AND CITY/COUNTY	RACE	RESIDENT TOTAL LIVE BIRTHS	AGE OF MOTHER									
			AGE 10-14	AGE 15-17	AGE 18-19	AGE 20-24	AGE 25-29	AGE 30-34	AGE 35-39	AGE 40-44	AGE 45 UP	AGE UNKNOWN
COMMONWEALTH OF VIRGINIA	TOTAL	101,977	35	1,208	4,073	20,958	28,881	29,324	13,998	3,245	249	6
	WHITE	65,008	15	558	2,221	12,003	18,803	19,848	9,262	2,131	163	4
	BLACK	21,623	17	470	1,397	6,720	5,957	4,468	2,046	513	33	2
	OTHER	15,346	3	180	455	2,235	4,121	5,008	2,690	601	53	
PLANNING DISTRICT 1	TOTAL	925	1	31	74	336	260	165	46	11	1	
	WHITE	912	1	31	73	332	254	163	46	11	1	
	BLACK	5			1	2	2					
	OTHER	8				2	4	2				
LEE COUNTY	TOTAL	222		8	17	81	56	46	9	5		
	WHITE	221		8	17	81	55	46	9	5		
	BLACK											
	OTHER	1					1					
SCOTT COUNTY	TOTAL	194	1	3	15	75	51	34	12	2	1	
	WHITE	193	1	3	15	75	50	34	12	2	1	
	BLACK											
	OTHER	1					1					
WISE COUNTY	TOTAL	450		18	41	155	133	76	24	3		
	WHITE	443		18	40	152	131	75	24	3		
	BLACK	3			1	1	1					
	OTHER	4				2	1	1				
NORTON CITY	TOTAL	59		2	1	25	20	9	1	1		
	WHITE	55		2	1	24	18	8	1	1		
	BLACK	2				1	1					
	OTHER	2					1	1				
PLANNING DISTRICT 2	TOTAL	1,091	1	38	107	394	273	197	69	12		
	WHITE	1,069	1	37	107	385	267	195	65	12		
	BLACK	8		1		5	2					
	OTHER	14				4	4	2	4			
BUCHANAN COUNTY	TOTAL	190	1	5	18	82	45	28	10	1		
	WHITE	188	1	5	18	81	45	28	9	1		
	BLACK											
	OTHER	2				1			1			
DICKENSON COUNTY	TOTAL	157		3	17	53	44	28	8	4		
	WHITE	157		3	17	53	44	28	8	4		
	BLACK											
	OTHER											
RUSSELL COUNTY	TOTAL	297		14	33	100	75	56	16	3		
	WHITE	293		14	33	99	73	55	16	3		
	BLACK											
	OTHER	4				1	2	1				
TAZEWELL COUNTY	TOTAL	447		16	39	159	109	85	35	4		
	WHITE	431		15	39	152	105	84	32	4		
	BLACK	8		1		5	2					
	OTHER	8				2	2	1	3			
PLANNING DISTRICT 3	TOTAL	1,822	2	48	169	594	513	341	120	35		
	WHITE	1,740	2	43	160	565	490	331	116	33		
	BLACK	32		1	4	14	9	3	1			
	OTHER	50		4	5	15	14	7	3	2		
BLAND COUNTY	TOTAL	39		1	1	13	17	6	1			
	WHITE	38		1	1	13	17	5	1			
	BLACK											
	OTHER	1						1				
CARROLL COUNTY	TOTAL	234		9	23	69	70	38	18	7		
	WHITE	224		8	21	66	68	38	17	6		
	BLACK											
	OTHER	10		1	2	3	2		1	1		
GRAYSON COUNTY	TOTAL	166		4	16	50	53	31	10	2		
	WHITE	155		4	16	45	50	29	9	2		
	BLACK	4				3		1				
	OTHER	7				2	3	1	1			
SMYTH COUNTY	TOTAL	324		4	30	127	82	55	20	6		
	WHITE	316		4	30	122	79	55	20	6		
	BLACK	7				4	3					
	OTHER	1				1						
WASHINGTON COUNTY	TOTAL	488	2	12	38	134	132	114	41	15		
	WHITE	478	2	12	36	131	130	111	41	15		
	BLACK	3				1	1	1				
	OTHER	7			2	2	1	2				
WYTHE COUNTY	TOTAL	271		7	30	85	84	46	15	4		
	WHITE	259		6	27	82	81	46	14	3		
	BLACK	6		1	2	2			1			
	OTHER	6			1	1	3			1		
BRISTOL CITY	TOTAL	200		6	20	77	55	34	8			
	WHITE	189		6	18	74	50	33	8			
	BLACK	9			2	3	4					
	OTHER	2					1	1				
GALAX CITY	TOTAL	100		5	11	39	20	17	7	1		
	WHITE	81		2	11	32	15	14	6	1		
	BLACK	3				1	1	1				
	OTHER	16		3		6	4	2	1			
PLANNING DISTRICT 4	TOTAL	1,640		28	102	399	517	383	172	34	5	
	WHITE	1,494		28	94	366	485	343	144	29	5	
	BLACK	60			7	24	9	10	7	3		
	OTHER	86			1	9	23	30	21	2		

TABLE 3
RESIDENT TOTAL LIVE BIRTHS BY AGE AND RACE OF MOTHER
BY PLANNING DISTRICT AND CITY OR COUNTY
VIRGINIA, 2013

PLANNING DISTRICT AND CITY/COUNTY	RACE	RESIDENT TOTAL LIVE BIRTHS	AGE OF MOTHER									
			AGE 10-14	AGE 15-17	AGE 18-19	AGE 20-24	AGE 25-29	AGE 30-34	AGE 35-39	AGE 40-44	AGE 45 UP	AGE UNKNOWN
COMMONWEALTH OF VIRGINIA	TOTAL	101,977	35	1,208	4,073	20,958	28,881	29,324	13,998	3,245	249	6
	WHITE	65,008	15	558	2,221	12,003	18,803	19,848	9,262	2,131	163	4
	BLACK	21,623	17	470	1,397	6,720	5,957	4,468	2,046	513	33	2
	OTHER	15,346	3	180	455	2,235	4,121	5,008	2,690	601	53	
FLOYD COUNTY	TOTAL	148		3	9	39	46	30	15	6		
	WHITE	144		3	9	37	45	30	14	6		
	BLACK	1					1					
	OTHER	3				2			1			
GILES COUNTY	TOTAL	149		2	6	53	45	33	7	3		
	WHITE	148		2	6	52	45	33	7	3		
	BLACK	1				1						
	OTHER											
MONTGOMERY COUNTY	TOTAL	867		11	45	154	283	238	113	21	2	
	WHITE	766		11	42	139	256	208	92	16	2	
	BLACK	30			3	10	6	5	3	3		
	OTHER	71				5	21	25	18	2		
PULASKI COUNTY	TOTAL	316		9	31	104	93	54	20	2	3	
	WHITE	298		9	29	95	90	50	20	2	3	
	BLACK	15			2	7	2	4				
	OTHER	3				2	1					
RADFORD CITY	TOTAL	160		3	11	49	50	28	17	2		
	WHITE	138		3	8	43	49	22	11	2		
	BLACK	13			2	6		1	4			
	OTHER	9			1		1	5	2			
PLANNING DISTRICT 5	TOTAL	3,081	2	45	188	795	933	740	315	61	2	
	WHITE	2,359		31	120	561	732	621	248	45	1	
	BLACK	551	1	12	60	198	151	74	43	12		
	OTHER	171	1	2	8	36	50	45	24	4	1	
ALLEGHANY COUNTY	TOTAL	100			7	29	32	21	11			
	WHITE	92			7	27	31	19	8			
	BLACK	4				1	1	1	1			
	OTHER	4				1		1	2			
BOTETOURT COUNTY	TOTAL	220		1	11	53	63	61	26	4	1	
	WHITE	207		1	11	50	56	58	26	4	1	
	BLACK	6				3	3					
	OTHER	7					4	3				
CRAIG COUNTY	TOTAL	55		2	8	17	14	12	1	1		
	WHITE	55		2	8	17	14	12	1	1		
	BLACK											
	OTHER											
ROANOKE COUNTY	TOTAL	837	1	10	38	178	260	229	98	23		
	WHITE	714		9	34	150	218	201	83	19		
	BLACK	64		1	3	21	23	9	5	2		
	OTHER	59	1		1	7	19	19	10	2		
COVINGTON CITY	TOTAL	103			5	38	35	12	13			
	WHITE	98			5	34	35	12	12			
	BLACK	5				4			1			
	OTHER											
ROANOKE CITY	TOTAL	1,495	1	30	102	423	434	336	139	29	1	
	WHITE	960		17	43	236	291	262	94	17		
	BLACK	456	1	11	54	165	121	59	35	10		
	OTHER	79		2	5	22	22	15	10	2	1	
SALEM CITY	TOTAL	271		2	17	57	95	69	27	4		
	WHITE	233		2	12	47	87	57	24	4		
	BLACK	16			3	4	3	5	1			
	OTHER	22			2	6	5	7	2			
PLANNING DISTRICT 6	TOTAL	2,953	2	45	166	727	900	742	296	71	3	1
	WHITE	2,476	2	28	125	623	747	649	243	56	2	1
	BLACK	166		4	18	39	60	31	10	4		
	OTHER	311		13	23	65	93	62	43	11	1	
AUGUSTA COUNTY	TOTAL	573		11	28	149	174	132	66	13		
	WHITE	548		9	27	144	164	129	62	13		
	BLACK	11		1	1	1	6	2				
	OTHER	14		1		4	4	1	4			
BATH COUNTY	TOTAL	40			5	14	8	9	4			
	WHITE	38			5	14	7	8	4			
	BLACK											
	OTHER	2					1	1				
HIGHLAND COUNTY	TOTAL	17				8	5	1	3			
	WHITE	17				8	5	1	3			
	BLACK											
	OTHER											
ROCKBRIDGE COUNTY	TOTAL	154		2	5	33	47	45	19	3		
	WHITE	145		1	5	31	45	42	18	3		
	BLACK	7		1		2	2	2				
	OTHER	2						1	1			
ROCKINGHAM COUNTY	TOTAL	790		11	45	164	249	219	79	20	2	1
	WHITE	719		10	39	152	228	205	68	15	1	1
	BLACK	11			1	1	5	2	2			
	OTHER	60		1	5	11	16	12	9	5	1	
BUENA VISTA CITY	TOTAL	81		2	2	29	27	14	4	3		
	WHITE	79		2	2	29	27	13	3	3		
	BLACK	1						1				
	OTHER	1							1			

TABLE 3
RESIDENT TOTAL LIVE BIRTHS BY AGE AND RACE OF MOTHER
BY PLANNING DISTRICT AND CITY OR COUNTY
VIRGINIA, 2013

PLANNING DISTRICT AND CITY/COUNTY	RACE	RESIDENT TOTAL LIVE BIRTHS	AGE OF MOTHER									
			AGE 10-14	AGE 15-17	AGE 18-19	AGE 20-24	AGE 25-29	AGE 30-34	AGE 35-39	AGE 40-44	AGE 45 UP	AGE UNKNOWN
COMMONWEALTH OF VIRGINIA	TOTAL	101,977	35	1,208	4,073	20,958	28,881	29,324	13,998	3,245	249	6
	WHITE	65,008	15	558	2,221	12,003	18,803	19,848	9,262	2,131	163	4
	BLACK	21,623	17	470	1,397	6,720	5,957	4,468	2,046	513	33	2
	OTHER	15,346	3	180	455	2,235	4,121	5,008	2,690	601	53	
HARRISONBURG CITY	TOTAL	573	1	14	39	120	179	150	54	15	1	
	WHITE	314	1	2	14	62	99	101	26	8	1	
	BLACK	55		2	7	12	20	10	3	1		
	OTHER	204		10	18	46	60	39	25	6		
LEXINGTON CITY	TOTAL	85		1	6	23	21	21	11	2		
	WHITE	79		1	6	21	19	20	11	1		
	BLACK	4				1	2			1		
	OTHER	2				1		1				
STAUNTON CITY	TOTAL	305			18	86	92	74	27	8		
	WHITE	259			13	73	76	65	25	7		
	BLACK	39			5	13	11	7	2	1		
	OTHER	7					5	2				
WAYNESBORO CITY	TOTAL	335	1	4	18	101	98	77	29	7		
	WHITE	278	1	3	14	89	77	65	23	6		
	BLACK	38			4	9	14	7	3	1		
	OTHER	19		1		3	7	5	3			
PLANNING DISTRICT 7	TOTAL	2,608		31	153	677	822	576	255	90	4	
	WHITE	2,364		29	137	612	765	512	225	81	3	
	BLACK	91		2	9	34	20	13	11	2		
	OTHER	153			7	31	37	51	19	7	1	
CLARKE COUNTY	TOTAL	158			7	37	55	37	16	5	1	
	WHITE	150			6	35	54	35	14	5	1	
	BLACK	2				1			1			
	OTHER	6			1	1	1	2	1			
FREDERICK COUNTY	TOTAL	935		5	42	204	296	252	100	35	1	
	WHITE	842		5	35	182	277	224	87	31	1	
	BLACK	30			3	12	4	7	3	1		
	OTHER	63			4	10	15	21	10	3		
PAGE COUNTY	TOTAL	236		3	20	94	72	28	16	3		
	WHITE	229		3	20	93	70	27	13	3		
	BLACK	3				1	1		1			
	OTHER	4					1	1	2			
SHENANDOAH COUNTY	TOTAL	456		10	33	127	143	92	36	15		
	WHITE	437		10	33	123	137	87	34	13		
	BLACK	5				1	3	1				
	OTHER	14				3	3	4	2	2		
WARREN COUNTY	TOTAL	476		7	32	124	159	82	48	23	1	
	WHITE	435		6	29	113	148	72	44	23		
	BLACK	21		1	3	7	5	3	2			
	OTHER	20				4	6	7	2		1	
WINCHESTER CITY	TOTAL	347		6	19	91	97	85	39	9	1	
	WHITE	271		5	14	66	79	67	33	6	1	
	BLACK	30		1	3	12	7	2	4	1		
	OTHER	46			2	13	11	16	2	2		
PLANNING DISTRICT 8	TOTAL	34,054	9	212	609	3,400	8,350	12,634	7,010	1,682	146	2
	WHITE	20,137	6	85	298	1,689	4,798	7,839	4,307	1,018	96	1
	BLACK	4,288	1	35	96	674	1,104	1,343	796	222	16	1
	OTHER	9,629	2	92	215	1,037	2,448	3,452	1,907	442	34	
ARLINGTON COUNTY	TOTAL	3,195	1	9	35	188	603	1,324	814	205	16	
	WHITE	2,277	1	5	22	84	399	1,005	596	151	14	
	BLACK	233			5	35	56	74	45	18		
	OTHER	685		4	8	69	148	245	173	36	2	
FAIRFAX COUNTY	TOTAL	14,776	4	97	203	1,338	3,538	5,560	3,200	757	78	1
	WHITE	7,944	2	24	79	559	1,790	3,218	1,814	411	46	1
	BLACK	1,570	1	16	22	214	388	484	339	95	11	
	OTHER	5,262	1	57	102	565	1,360	1,858	1,047	251	21	
LOUDOUN COUNTY	TOTAL	5,005		18	67	340	1,259	2,026	1,039	244	12	
	WHITE	3,206		7	35	200	812	1,284	699	160	9	
	BLACK	333		4	4	39	83	122	62	19		
	OTHER	1,466		7	28	101	364	620	278	65	3	
PRINCE WILLIAM COUNTY	TOTAL	6,791	2	59	214	1,103	1,900	2,131	1,095	259	28	
	WHITE	4,014	1	36	113	625	1,171	1,298	602	150	18	
	BLACK	1,460		10	48	285	373	442	243	54	5	
	OTHER	1,317	1	13	53	193	356	391	250	55	5	
ALEXANDRIA CITY	TOTAL	2,727		14	46	230	624	1,068	590	145	9	1
	WHITE	1,697		4	20	97	365	704	402	97	8	
	BLACK	541		4	11	76	150	182	88	29		1
	OTHER	489		6	15	57	109	182	100	19	1	
FAIRFAX CITY	TOTAL	611		1	7	48	163	243	117	31	1	
	WHITE	348			4	29	89	135	71	20		
	BLACK	38			1	3	15	9	6	4		
	OTHER	225		1	2	16	59	99	40	7	1	
FALLS CHURCH CITY	TOTAL	171		1	1	7	27	79	44	12		
	WHITE	119				1	19	60	32	7		
	BLACK	4					2	1	1			
	OTHER	48		1	1	6	6	18	11	5		
MANASSAS CITY	TOTAL	759	2	13	35	144	232	198	106	27	2	
	WHITE	519	2	9	25	92	152	132	86	20	1	
	BLACK	105		1	5	22	35	27	12	3		
	OTHER	135		3	5	30	45	39	8	4	1	

TABLE 3
RESIDENT TOTAL LIVE BIRTHS BY AGE AND RACE OF MOTHER
BY PLANNING DISTRICT AND CITY OR COUNTY
VIRGINIA, 2013

PLANNING DISTRICT AND CITY/COUNTY	RACE	RESIDENT TOTAL LIVE BIRTHS	AGE OF MOTHER									
			AGE 10-14	AGE 15-17	AGE 18-19	AGE 20-24	AGE 25-29	AGE 30-34	AGE 35-39	AGE 40-44	AGE 45 UP	AGE UNKNOWN
COMMONWEALTH OF VIRGINIA	TOTAL	101,977	35	1,208	4,073	20,958	28,881	29,324	13,998	3,245	249	6
	WHITE	65,008	15	558	2,221	12,003	18,803	19,848	9,262	2,131	163	4
	BLACK	21,623	17	470	1,397	6,720	5,957	4,468	2,046	513	33	2
	OTHER	15,346	3	180	455	2,235	4,121	5,008	2,690	601	53	
MANASSAS PARK CITY	TOTAL	19			1	2	4	5	5	2		
	WHITE	13				2	1	3	5	2		
	BLACK	4					2	2				
	OTHER	2			1		1					
PLANNING DISTRICT 9	TOTAL	1,942		9	81	449	601	508	223	66	5	
	WHITE	1,630		5	59	359	523	438	185	56	5	
	BLACK	182		3	19	61	47	36	12	4		
	OTHER	130		1	3	29	31	34	26	6		
CULPEPER COUNTY	TOTAL	625		1	32	148	171	175	75	21	2	
	WHITE	502		1	21	119	138	149	58	14	2	
	BLACK	70			10	24	18	10	6	2		
	OTHER	53			1	5	15	16	11	5		
FAUQUIER COUNTY	TOTAL	764		5	21	155	250	200	104	26	3	
	WHITE	656		2	17	118	228	174	90	24	3	
	BLACK	49		2	3	18	10	12	3	1		
	OTHER	59		1	1	19	12	14	11	1		
MADISON COUNTY	TOTAL	128			4	30	43	34	13	4		
	WHITE	117			3	26	41	30	13	4		
	BLACK	7			1	2	2	2				
	OTHER	4				2		2				
ORANGE COUNTY	TOTAL	378		3	23	110	119	85	28	10		
	WHITE	311		2	17	90	99	73	21	9		
	BLACK	54		1	5	17	16	11	3	1		
	OTHER	13			1	3	4	1	4			
RAPPAHANNOCK COUNTY	TOTAL	47			1	6	18	14	3	5		
	WHITE	44			1	6	17	12	3	5		
	BLACK	2					1	1				
	OTHER	1						1				
PLANNING DISTRICT 10	TOTAL	2,603		20	92	454	710	893	358	68	8	
	WHITE	2,005		7	65	302	551	727	296	53	4	
	BLACK	362		10	16	124	92	81	32	6	1	
	OTHER	236		3	11	28	67	85	30	9	3	
ALBEMARLE COUNTY	TOTAL	1,064		7	25	151	282	396	161	38	4	
	WHITE	837		2	18	103	216	335	129	33	1	
	BLACK	99		3	3	30	29	19	14	1		
	OTHER	128		2	4	18	37	42	18	4	3	
FLUVANNA COUNTY	TOTAL	250		2	10	45	73	79	33	7	1	
	WHITE	203		1	5	37	61	64	31	4		
	BLACK	36		1	3	8	9	11	2	1	1	
	OTHER	11			2		3	4		2		
GREENE COUNTY	TOTAL	184		2	8	44	57	53	17	2	1	
	WHITE	162		2	8	38	48	49	14	2	1	
	BLACK	12				5	5	1	1			
	OTHER	10				1	4	3	2			
LOUISA COUNTY	TOTAL	368		3	22	92	109	103	35	3	1	
	WHITE	296		2	17	66	94	85	29	2	1	
	BLACK	58		1	2	22	13	14	5	1		
	OTHER	14			3	4	2	4	1			
NELSON COUNTY	TOTAL	125			9	35	36	31	11	3		
	WHITE	109			8	29	31	28	11	2		
	BLACK	9			1	5	3					
	OTHER	7				1	2	3		1		
CHARLOTTESVILLE CITY	TOTAL	612		6	18	87	153	231	101	15	1	
	WHITE	398			9	29	101	166	82	10	1	
	BLACK	148		5	7	54	33	36	10	3		
	OTHER	66		1	2	4	19	29	9	2		
PLANNING DISTRICT 11	TOTAL	2,786	1	36	139	790	908	621	241	48	2	
	WHITE	2,139		29	88	549	723	512	197	39	2	
	BLACK	554	1	7	48	228	153	84	28	5		
	OTHER	93			3	13	32	25	16	4		
AMHERST COUNTY	TOTAL	311		4	20	100	93	61	30	3		
	WHITE	260		4	17	77	82	52	26	2		
	BLACK	47			3	22	10	8	3	1		
	OTHER	4				1	1	1	1			
APPOMATTOX COUNTY	TOTAL	181		3	8	46	70	36	13	4	1	
	WHITE	146		3	7	30	59	31	11	4	1	
	BLACK	33			1	15	10	5	2			
	OTHER	2				1	1					
BEDFORD COUNTY	TOTAL	637		9	29	165	192	159	59	24		
	WHITE	579		8	23	145	179	147	55	22		
	BLACK	46		1	5	17	10	9	2	2		
	OTHER	12			1	3	3	3	2			
CAMPBELL COUNTY	TOTAL	475		7	29	151	151	90	42	5		
	WHITE	400		5	21	120	138	77	36	3		
	BLACK	67		2	7	30	12	11	4	1		
	OTHER	8			1	1	1	2	2	1		
BEDFORD CITY	TOTAL	35			1	12	6	10	6			
	WHITE	26			1	9	5	8	3			
	BLACK	9				3	1	2	3			
	OTHER											

TABLE 3
RESIDENT TOTAL LIVE BIRTHS BY AGE AND RACE OF MOTHER
BY PLANNING DISTRICT AND CITY OR COUNTY
VIRGINIA, 2013

PLANNING DISTRICT AND CITY/COUNTY	RACE	RESIDENT TOTAL LIVE BIRTHS	AGE OF MOTHER									
			AGE 10-14	AGE 15-17	AGE 18-19	AGE 20-24	AGE 25-29	AGE 30-34	AGE 35-39	AGE 40-44	AGE 45 UP	AGE UNKNOWN
COMMONWEALTH OF VIRGINIA	TOTAL	101,977	35	1,208	4,073	20,958	28,881	29,324	13,998	3,245	249	6
	WHITE	65,008	15	558	2,221	12,003	18,803	19,848	9,262	2,131	163	4
	BLACK	21,623	17	470	1,397	6,720	5,957	4,468	2,046	513	33	2
	OTHER	15,346	3	180	455	2,235	4,121	5,008	2,690	601	53	
LYNCHBURG CITY	TOTAL	1,147	1	13	52	316	396	265	91	12	1	
	WHITE	728		9	19	168	260	197	66	8	1	
	BLACK	352	1	4	32	141	110	49	14	1		
	OTHER	67			1	7	26	19	11	3		
PLANNING DISTRICT 12	TOTAL	2,373		49	172	782	703	443	177	47		
	WHITE	1,585		27	107	475	474	328	136	38		
	BLACK	683		18	56	282	196	93	30	8		
	OTHER	105		4	9	25	33	22	11	1		
FRANKLIN COUNTY	TOTAL	475		5	33	153	143	99	33	9		
	WHITE	419		5	30	131	125	86	33	9		
	BLACK	48			3	19	16	10				
	OTHER	8				3	2	3				
HENRY COUNTY	TOTAL	491		13	39	160	144	95	31	9		
	WHITE	373		11	32	115	111	74	24	6		
	BLACK	95		1	6	38	28	16	3	3		
	OTHER	23		1	1	7	5	5	4			
PATRICK COUNTY	TOTAL	130		5	8	55	37	17	7	1		
	WHITE	118		4	8	51	33	15	6	1		
	BLACK	8				3	3	2				
	OTHER	4		1		1	1		1			
PITTSYLVANIA COUNTY	TOTAL	477		4	32	134	133	111	49	14		
	WHITE	366		2	19	90	110	93	40	12		
	BLACK	97		2	9	40	21	15	8	2		
	OTHER	14			4	4	2	3	1			
DANVILLE CITY	TOTAL	587		16	48	205	184	87	41	6		
	WHITE	209		3	13	65	63	42	20	3		
	BLACK	331		12	32	132	101	35	17	2		
	OTHER	47		1	3	8	20	10	4	1		
MARTINSVILLE CITY	TOTAL	213		6	12	75	62	34	16	8		
	WHITE	100		2	5	23	32	18	13	7		
	BLACK	104		3	6	50	27	15	2	1		
	OTHER	9		1	1	2	3	1	1			
PLANNING DISTRICT 13	TOTAL	782		20	69	248	223	149	58	15		
	WHITE	431		9	32	105	146	90	38	11		
	BLACK	338		11	36	139	74	56	18	4		
	OTHER	13			1	4	3	3	2			
BRUNSWICK COUNTY	TOTAL	131		1	13	39	36	30	10	2		
	WHITE	51			3	12	18	12	4	2		
	BLACK	78		1	9	27	18	17	6			
	OTHER	2			1			1				
HALIFAX COUNTY	TOTAL	369		13	39	118	95	66	31	7		
	WHITE	212		6	22	56	59	42	23	4		
	BLACK	152		7	17	61	35	22	7	3		
	OTHER	5				1	1	2	1			
MECKLENBURG COUNTY	TOTAL	282		6	17	91	92	53	17	6		
	WHITE	168		3	7	37	69	36	11	5		
	BLACK	108		3	10	51	21	17	5	1		
	OTHER	6				3	2		1			
PLANNING DISTRICT 14	TOTAL	1,024	1	15	49	347	322	204	65	20	1	
	WHITE	695	1	8	34	205	237	146	51	13		
	BLACK	314		6	15	137	80	57	12	7		
	OTHER	15		1		5	5	1	2		1	
AMELIA COUNTY	TOTAL	123		1	8	41	43	18	9	3		
	WHITE	103		1	6	31	35	18	9	3		
	BLACK	19			2	10	7					
	OTHER	1					1					
BUCKINGHAM COUNTY	TOTAL	166		2	3	64	59	28	7	2	1	
	WHITE	113		1	3	38	45	20	4	2		
	BLACK	52		1		26	14	8	3			
	OTHER	1									1	
CHARLOTTE COUNTY	TOTAL	145		2	13	43	42	35	8	2		
	WHITE	104		1	11	27	32	26	6	1		
	BLACK	40		1	2	16	9	9	2	1		
	OTHER	1					1					
CUMBERLAND COUNTY	TOTAL	103		1	2	36	30	27	4	3		
	WHITE	68		1	2	21	19	19	4	2		
	BLACK	33				14	10	8		1		
	OTHER	2				1	1					
LUNENBURG COUNTY	TOTAL	99		2	5	32	32	20	7	1		
	WHITE	68		1	2	21	24	15	5			
	BLACK	29		1	3	10	8	5	1	1		
	OTHER	2				1			1			
NOTTOWAY COUNTY	TOTAL	183	1	3	10	72	48	30	18	1		
	WHITE	113	1	1	5	38	31	22	15			
	BLACK	67		1	5	33	17	8	2	1		
	OTHER	3		1		1			1			
PRINCE EDWARD COUNTY	TOTAL	205		4	8	59	68	46	12	8		
	WHITE	126		2	5	29	51	26	8	5		
	BLACK	74		2	3	28	15	19	4	3		
	OTHER	5				2	2	1				

TABLE 3
RESIDENT TOTAL LIVE BIRTHS BY AGE AND RACE OF MOTHER
BY PLANNING DISTRICT AND CITY OR COUNTY
VIRGINIA, 2013

PLANNING DISTRICT AND CITY/COUNTY	RACE	RESIDENT TOTAL LIVE BIRTHS	AGE OF MOTHER									
			AGE 10-14	AGE 15-17	AGE 18-19	AGE 20-24	AGE 25-29	AGE 30-34	AGE 35-39	AGE 40-44	AGE 45 UP	AGE UNKNOWN
COMMONWEALTH OF VIRGINIA	TOTAL	101,977	35	1,208	4,073	20,958	28,881	29,324	13,998	3,245	249	6
	WHITE	65,008	15	558	2,221	12,003	18,803	19,848	9,262	2,131	163	4
	BLACK	21,623	17	470	1,397	6,720	5,957	4,468	2,046	513	33	2
	OTHER	15,346	3	180	455	2,235	4,121	5,008	2,690	601	53	
PLANNING DISTRICT 15	TOTAL	11,960	7	170	491	2,419	3,405	3,483	1,607	350	27	1
	WHITE	6,908		51	175	983	1,980	2,348	1,104	245	21	1
	BLACK	3,752	7	98	275	1,222	1,046	710	318	72	4	
	OTHER	1,300		21	41	214	379	425	185	33	2	
CHARLES CITY COUNTY	TOTAL	47			2	16	14	8	6	1		
	WHITE	25			1	9	7	3	4	1		
	BLACK	15				3	5	5	2			
	OTHER	7			1	4	2					
CHESTERFIELD COUNTY	TOTAL	3,765	1	45	114	709	1,107	1,148	519	110	12	
	WHITE	2,513		21	62	381	759	839	365	76	10	
	BLACK	862	1	15	37	245	230	200	108	25	1	
	OTHER	390		9	15	83	118	109	46	9	1	
GOOCHLAND COUNTY	TOTAL	157		3	4	24	39	48	29	10		
	WHITE	127		2	3	16	35	41	22	8		
	BLACK	25		1	1	7	4	6	5	1		
	OTHER	5				1		1	2	1		
HANOVER COUNTY	TOTAL	875		9	36	140	247	266	133	40	4	
	WHITE	747		7	25	114	219	229	114	35	4	
	BLACK	91		2	9	21	23	24	10	2		
	OTHER	37			2	5	5	13	9	3		
HENRICO COUNTY	TOTAL	3,900	2	33	121	677	1,113	1,255	577	113	8	1
	WHITE	2,187		10	47	285	607	784	370	78	5	1
	BLACK	1,095	2	19	65	325	327	225	106	23	3	
	OTHER	618		4	9	67	179	246	101	12		
NEW KENT COUNTY	TOTAL	164		1	9	29	49	51	19	6		
	WHITE	143		1	4	24	45	46	17	6		
	BLACK	11			2	3	1	4	1			
	OTHER	10			3	2	3	1	1			
POWHATAN COUNTY	TOTAL	215		2	8	39	67	69	25	5		
	WHITE	201		2	8	34	63	65	24	5		
	BLACK	9				4	2	2	1			
	OTHER	5				1	2	2				
RICHMOND CITY	TOTAL	2,837	4	77	197	785	769	638	299	65	3	
	WHITE	965		8	25	120	245	341	188	36	2	
	BLACK	1,644	4	61	161	614	454	244	85	21		
	OTHER	228		8	11	51	70	53	26	8	1	
PLANNING DISTRICT 16	TOTAL	4,358		51	170	948	1,339	1,123	583	128	16	
	WHITE	3,211		29	118	652	1,025	869	417	93	8	
	BLACK	755		13	37	230	210	148	92	23	2	
	OTHER	392		9	15	66	104	106	74	12	6	
CAROLINE COUNTY	TOTAL	412		8	20	90	142	92	43	16	1	
	WHITE	313		5	16	57	110	80	30	14	1	
	BLACK	83		2	3	29	29	9	9	2		
	OTHER	16		1	1	4	3	3	4			
KING GEORGE COUNTY	TOTAL	304		4	10	61	93	84	43	8	1	
	WHITE	250		4	8	39	78	77	38	5	1	
	BLACK	47			2	21	13	5	4	2		
	OTHER	7				1	2	2	1	1		
SPOTSYLVANIA COUNTY	TOTAL	1,512		20	74	317	454	381	216	45	5	
	WHITE	1,147		11	54	233	364	295	159	30	1	
	BLACK	231		7	14	66	53	47	33	9	2	
	OTHER	134		2	6	18	37	39	24	6	2	
STAFFORD COUNTY	TOTAL	1,713		14	45	377	524	471	223	52	7	
	WHITE	1,251		9	28	274	393	356	149	39	3	
	BLACK	292		2	12	73	88	71	37	9		
	OTHER	170		3	5	30	43	44	37	4	4	
FREDERICKSBURG CITY	TOTAL	417		5	21	103	126	95	58	7	2	
	WHITE	250			12	49	80	61	41	5	2	
	BLACK	102		2	6	41	27	16	9	1		
	OTHER	65		3	3	13	19	18	8	1		
PLANNING DISTRICT 17	TOTAL	420		10	32	124	123	92	33	6		
	WHITE	235		5	10	61	78	55	22	4		
	BLACK	170		5	21	59	43	31	10	1		
	OTHER	15			1	4	2	6	1	1		
LANCASTER COUNTY	TOTAL	77		1	7	25	25	10	8	1		
	WHITE	32			1	9	13	4	4	1		
	BLACK	44		1	6	15	12	6	4			
	OTHER	1				1						
NORTHUMBERLAND COUNTY	TOTAL	85			9	25	27	20	2	2		
	WHITE	44			2	16	15	9	1	1		
	BLACK	37			7	8	12	9	1			
	OTHER	4				1		2		1		
RICHMOND COUNTY	TOTAL	72		3	2	23	13	15	13	3		
	WHITE	47		2	2	10	9	10	12	2		
	BLACK	21		1		12	4	2	1	1		
	OTHER	4				1		3				
WESTMORELAND COUNTY	TOTAL	186		6	14	51	58	47	10			
	WHITE	112		3	5	26	41	32	5			
	BLACK	68		3	8	24	15	14	4			
	OTHER	6			1	1	2	1	1			

TABLE 3
RESIDENT TOTAL LIVE BIRTHS BY AGE AND RACE OF MOTHER
BY PLANNING DISTRICT AND CITY OR COUNTY
VIRGINIA, 2013

PLANNING DISTRICT AND CITY/COUNTY	RACE	RESIDENT TOTAL LIVE BIRTHS	AGE OF MOTHER									
			AGE 10-14	AGE 15-17	AGE 18-19	AGE 20-24	AGE 25-29	AGE 30-34	AGE 35-39	AGE 40-44	AGE 45 UP	AGE UNKNOWN
COMMONWEALTH OF VIRGINIA	TOTAL	101,977	35	1,208	4,073	20,958	28,881	29,324	13,998	3,245	249	6
	WHITE	65,008	15	558	2,221	12,003	18,803	19,848	9,262	2,131	163	4
	BLACK	21,623	17	470	1,397	6,720	5,957	4,468	2,046	513	33	2
	OTHER	15,346	3	180	455	2,235	4,121	5,008	2,690	601	53	
PLANNING DISTRICT 18	TOTAL	851		9	48	212	298	204	63	16	1	
	WHITE	670		7	36	154	234	170	56	13		
	BLACK	143		2	10	49	49	24	7	1	1	
	OTHER	38			2	9	15	10		2		
ESSEX COUNTY	TOTAL	124		1	5	39	43	25	8	3		
	WHITE	62			2	11	21	18	7	3		
	BLACK	60		1	3	27	21	7	1			
	OTHER	2				1	1					
GLOUCESTER COUNTY	TOTAL	356		2	19	95	124	86	24	6		
	WHITE	317		2	18	87	109	73	22	6		
	BLACK	24				5	10	7	2			
	OTHER	15			1	3	5	6				
KING AND QUEEN COUNTY	TOTAL	52		1	6	15	16	11	3			
	WHITE	33		1	4	8	10	7	3			
	BLACK	12			2	5	3	2				
	OTHER	7				2	3	2				
KING WILLIAM COUNTY	TOTAL	187		1	9	23	78	55	17	4		
	WHITE	156		1	5	18	68	47	14	3		
	BLACK	23			3	4	6	6	3	1		
	OTHER	8			1	1	4	2				
MATHEWS COUNTY	TOTAL	53		2	1	17	15	14	4			
	WHITE	42		1	1	14	8	14	4			
	BLACK	8		1		2	5					
	OTHER	3				1	2					
MIDDLESEX COUNTY	TOTAL	79		2	8	23	22	13	7	3	1	
	WHITE	60		2	6	16	18	11	6	1		
	BLACK	16			2	6	4	2	1		1	
	OTHER	3				1				2		
PLANNING DISTRICT 19	TOTAL	2,268	2	59	144	742	721	441	137	21	1	
	WHITE	1,047		13	53	294	370	226	77	14		
	BLACK	1,083	2	40	83	413	305	183	49	7	1	
	OTHER	138		6	8	35	46	32	11			
DINWIDDIE COUNTY	TOTAL	210		3	13	67	67	42	14	4		
	WHITE	165		1	9	47	57	36	12	3		
	BLACK	44		2	4	19	10	6	2	1		
	OTHER	1				1						
GREENSVILLE COUNTY	TOTAL	135		5	12	46	33	28	10	1		
	WHITE	41		1	6	10	10	10	4			
	BLACK	91		4	6	35	22	17	6	1		
	OTHER	3				1	1	1				
PRINCE GEORGE COUNTY	TOTAL	310		7	12	67	114	80	27	3		
	WHITE	192		3	4	40	78	45	20	2		
	BLACK	86		3	8	19	24	26	5	1		
	OTHER	32		1		8	12	9	2			
SURRY COUNTY	TOTAL	60			2	24	20	10	2	2		
	WHITE	35			1	12	11	8	1	2		
	BLACK	25			1	12	9	2	1			
	OTHER											
SUSSEX COUNTY	TOTAL	97		3	9	30	32	20	2	1		
	WHITE	42			2	14	14	9	2	1		
	BLACK	53		3	5	16	18	11				
	OTHER	2			2							
COLONIAL HEIGHTS CITY	TOTAL	309	1	5	13	92	105	74	17	2		
	WHITE	192		1	11	52	67	46	13	2		
	BLACK	88	1	4	2	35	24	19	3			
	OTHER	29				5	14	9	1			
EMPORIA CITY	TOTAL	43		2	6	14	9	7	4	1		
	WHITE	3				2		1				
	BLACK	36		2	5	12	8	5	3	1		
	OTHER	4			1		1	1	1			
HOPEWELL CITY	TOTAL	383		10	25	149	119	62	18			
	WHITE	188		3	9	65	65	34	12			
	BLACK	177		6	15	75	51	26	4			
	OTHER	18		1	1	9	3	2	2			
PETERSBURG CITY	TOTAL	721	1	24	52	253	222	118	43	7	1	
	WHITE	189		4	11	52	68	37	13	4		
	BLACK	483	1	16	37	190	139	71	25	3	1	
	OTHER	49		4	4	11	15	10	5			
PLANNING DISTRICT 20	TOTAL	15,752	7	197	676	4,230	4,864	3,882	1,545	333	17	1
	WHITE	8,598	2	35	219	1,932	2,853	2,402	953	192	10	
	BLACK	5,448	5	145	391	1,876	1,496	1,045	392	92	5	1
	OTHER	1,706		17	66	422	515	435	200	49	2	
ISLE OF WIGHT COUNTY	TOTAL	314		3	11	68	105	78	37	10	2	
	WHITE	227		1	6	41	84	60	23	10	2	
	BLACK	74		2	5	25	17	15	10			
	OTHER	13				2	4	3	4			
SOUTHAMPTON COUNTY	TOTAL	136			4	43	43	36	8	2		
	WHITE	79			1	21	25	24	7	1		
	BLACK	56			3	22	18	11	1	1		
	OTHER	1						1				

TABLE 3
RESIDENT TOTAL LIVE BIRTHS BY AGE AND RACE OF MOTHER
BY PLANNING DISTRICT AND CITY OR COUNTY
VIRGINIA, 2013

PLANNING DISTRICT AND CITY/COUNTY	RACE	RESIDENT TOTAL LIVE BIRTHS	AGE OF MOTHER									
			AGE 10-14	AGE 15-17	AGE 18-19	AGE 20-24	AGE 25-29	AGE 30-34	AGE 35-39	AGE 40-44	AGE 45 UP	AGE UNKNOWN
COMMONWEALTH OF VIRGINIA	TOTAL	101,977	35	1,208	4,073	20,958	28,881	29,324	13,998	3,245	249	6
	WHITE	65,008	15	558	2,221	12,003	18,803	19,848	9,262	2,131	163	4
	BLACK	21,623	17	470	1,397	6,720	5,957	4,468	2,046	513	33	2
	OTHER	15,346	3	180	455	2,235	4,121	5,008	2,690	601	53	
CHESAPEAKE CITY	TOTAL	2,785	1	27	103	651	914	738	290	58	2	1
	WHITE	1,667		9	33	326	603	468	193	33	2	
	BLACK	881	1	17	60	279	248	193	62	20		1
	OTHER	237		1	10	46	63	77	35	5		
FRANKLIN CITY	TOTAL	167		5	14	54	47	36	10	1		
	WHITE	69		1	4	18	21	19	6			
	BLACK	94		4	10	36	24	15	4	1		
	OTHER	4					2	2				
NORFOLK CITY	TOTAL	3,705	2	70	205	1,238	1,121	737	266	62	4	
	WHITE	1,560		4	45	434	530	367	141	38	1	
	BLACK	1,747	2	59	138	678	471	287	97	14	1	
	OTHER	398		7	22	126	120	83	28	10	2	
PORTSMOUTH CITY	TOTAL	1,551	1	37	91	518	468	306	115	15		
	WHITE	582		6	19	180	193	138	42	4		
	BLACK	887	1	29	69	319	246	151	62	10		
	OTHER	82		2	3	19	29	17	11	1		
SUFFOLK CITY	TOTAL	1,091	1	13	46	254	335	282	134	23	3	
	WHITE	560			12	100	182	173	81	11	1	
	BLACK	483	1	13	33	146	135	97	46	10	2	
	OTHER	48			1	8	18	12	7	2		
VIRGINIA BEACH CITY	TOTAL	6,003	2	42	202	1,404	1,831	1,669	685	162	6	
	WHITE	3,854	2	14	99	812	1,215	1,153	460	95	4	
	BLACK	1,226		21	73	371	337	276	110	36	2	
	OTHER	923		7	30	221	279	240	115	31		
PLANNING DISTRICT 21	TOTAL	6,171		80	311	1,717	1,943	1,414	577	120	9	
	WHITE	3,001		19	93	722	970	818	305	69	5	
	BLACK	2,445		54	182	820	759	426	164	38	2	
	OTHER	725		7	36	175	214	170	108	13	2	
JAMES CITY COUNTY	TOTAL	718		8	25	131	207	194	124	27	2	
	WHITE	519		6	12	81	151	155	94	18	2	
	BLACK	116		2	8	36	32	20	11	7		
	OTHER	83			5	14	24	19	19	2		
YORK COUNTY	TOTAL	613		4	13	113	188	191	86	18		
	WHITE	430		1	6	77	138	138	57	13		
	BLACK	99		3	6	25	30	26	8	1		
	OTHER	84			1	11	20	27	21	4		
HAMPTON CITY	TOTAL	1,817		24	98	591	576	374	121	30	3	
	WHITE	749		7	27	238	231	182	46	16	2	
	BLACK	904		17	65	303	295	154	57	13		
	OTHER	164			6	50	50	38	18	1	1	
NEWPORT NEWS CITY	TOTAL	2,856		40	168	853	930	601	219	42	3	
	WHITE	1,181		4	43	309	419	301	85	19	1	
	BLACK	1,303		29	102	447	397	223	86	17	2	
	OTHER	372		7	23	97	114	77	48	6		
POQUOSON CITY	TOTAL	88		1	4	12	23	32	15		1	
	WHITE	79		1	4	11	20	29	14			
	BLACK	2				1	1					
	OTHER	7					2	3	1		1	
WILLIAMSBURG CITY	TOTAL	79		3	3	17	19	22	12	3		
	WHITE	43			1	6	11	13	9	3		
	BLACK	21		3	1	8	4	3	2			
	OTHER	15			1	3	4	6	1			
PLANNING DISTRICT 22	TOTAL	512		5	31	174	153	89	48	11	1	
	WHITE	301		2	18	77	101	66	31	6		
	BLACK	193		3	13	90	50	20	14	2	1	
	OTHER	18				7	2	3	3	3		
ACCOMACK COUNTY	TOTAL	367		3	20	119	112	68	34	10	1	
	WHITE	213		2	10	54	74	49	19	5		
	BLACK	141		1	10	61	36	17	13	2	1	
	OTHER	13				4	2	2	2	3		
NORTHAMPTON COUNTY	TOTAL	145		2	11	55	41	21	14	1		
	WHITE	88			8	23	27	17	12	1		
	BLACK	52		2	3	29	14	3	1			
	OTHER	5				3		1	1			
PLANNING DISTRICT 23	TOTAL	21,923	7	277	987	5,947	6,807	5,296	2,122	453	26	1
	WHITE	11,599	2	54	312	2,654	3,823	3,220	1,258	261	15	
	BLACK	7,893	5	199	573	2,696	2,255	1,471	556	130	7	1
	OTHER	2,431		24	102	597	729	605	308	62	4	
UNKNOWN VA CITY OR COUNTY	TOTAL	1										1
	WHITE	1										1
	BLACK											
	OTHER											

TABLE 4
RESIDENT TOTAL LIVE BIRTHS BY MAJORITY AND MINORITY, BY HISPANIC ETHNICITY, AND BY RACE WITH MAJORITY AS WHITE NON-HISPANIC AND MINORITY AS WHITE HISPANICS AND NONWHITE RACES BY HEALTH DISTRICTS AND HEALTH SERVICE AREAS, MEDICAL EXAMINER DISTRICTS, HMO AND PERINATAL REGIONS, AND PLANNING DISTRICTS
VIRGINIA, 2013

HEALTH AREAS AND DISTRICTS, HMO AND PERINATAL REGIONS, AND PLANNING DISTRICTS	RESIDENT BIRTHS BY MAJORITY AND MINORITY			RESIDENT BIRTHS BY ETHNICITY			RESIDENT BIRTHS BY RACE					
	TOTAL	MAJORITY	MINORITY	TOTAL	HISPANIC	NON-HISPANIC	TOTAL	WHITE	BLACK	ASIAN	NATIVE	OTHER
HEALTH DISTRICTS AND HEALTH SERVICE AREAS												
COMMONWEALTH OF VIRGINIA	101,977	58,261	43,716	101,977	13,055	88,922	101,977	65,008	21,623	7,544	231	7,571
HEALTH SERVICE AREA I	14,464	10,891	3,573	14,464	1,526	12,938	14,464	11,686	1,556	335	39	848
CENTRAL SHENANDOAH DISTRICT 6	2,953	2,402	551	2,953	320	2,633	2,953	2,476	166	39	7	265
LORD FAIRFAX DISTRICT 7	2,608	2,167	441	2,608	285	2,323	2,608	2,364	91	43	3	107
RAPPAHANNOCK DISTRICT 16	4,358	2,910	1,448	4,358	539	3,819	4,358	3,211	755	115	13	264
RAPPAHANNOCK/RAPIDAN DISTRICT 9	1,942	1,495	447	1,942	210	1,732	1,942	1,630	182	25	9	96
THOMAS JEFFERSON DISTRICT 10	2,603	1,917	686	2,603	172	2,431	2,603	2,005	362	113	7	116
HEALTH SERVICE AREA II	34,054	16,083	17,971	34,054	7,793	26,261	34,054	20,137	4,288	5,296	40	4,293
ALEXANDRIA CITY DISTRICT	2,727	1,398	1,329	2,727	511	2,216	2,727	1,697	541	227	3	259
ARLINGTON COUNTY DISTRICT	3,195	1,904	1,291	3,195	584	2,611	3,195	2,277	233	399	5	281
FAIRFAX HEALTH DISTRICT	15,558	6,995	8,563	15,558	3,677	11,881	15,558	8,411	1,612	3,001	9	2,525
LOUDOUN COUNTY DISTRICT	5,005	2,754	2,251	5,005	851	4,154	5,005	3,206	333	995	12	459
PRINCE WILLIAM HEALTH DISTRICT	7,569	3,032	4,537	7,569	2,170	5,399	7,569	4,546	1,569	674	11	769
HEALTH SERVICE AREA III	13,718	10,986	2,732	13,718	498	13,220	13,718	11,298	1,893	274	20	233
LENOWISCO DISTRICT 1	925	912	13	925	5	920	925	912	5	3		5
CUMBERLAND PLATEAU DISTRICT 2	1,091	1,068	23	1,091	2	1,089	1,091	1,069	8	10	2	2
MOUNT ROGERS DISTRICT 3	1,822	1,722	100	1,822	54	1,768	1,822	1,740	32	11	2	37
NEW RIVER VALLEY DISTRICT 4	1,640	1,441	199	1,640	60	1,580	1,640	1,494	60	71	1	14
ALLEGHANY HEALTH DISTRICT	1,586	1,359	227	1,586	63	1,523	1,586	1,399	95	55	4	33
ROANOKE CITY DISTRICT	1,495	877	618	1,495	111	1,384	1,495	960	456	45	3	31
CENTRAL VIRGINIA DISTRICT 11	2,786	2,095	691	2,786	64	2,722	2,786	2,139	554	64	3	26
PITTSYLVANIA/DANVILLE DISTRICT	1,064	568	496	1,064	43	1,021	1,064	575	428	8	5	48
WEST PIEDMONT HEALTH DISTRICT	1,309	944	365	1,309	96	1,213	1,309	1,010	255	7		37
HEALTH SERVICE AREA IV	16,034	8,301	7,733	16,034	1,381	14,653	16,034	9,081	5,487	709	48	709
CHESTERFIELD HEALTH DISTRICT	4,289	2,648	1,641	4,289	505	3,784	4,289	2,906	959	129	9	286
CHICKAHOMINY HEALTH DISTRICT	1,243	1,010	233	1,243	48	1,195	1,243	1,042	142	26	16	17
HENRICO COUNTY DISTRICT	3,900	1,986	1,914	3,900	306	3,594	3,900	2,187	1,095	471	10	137
RICHMOND CITY DISTRICT	2,837	811	2,026	2,837	324	2,513	2,837	965	1,644	41	2	185
CRATER HEALTH DISTRICT	1,959	787	1,172	1,959	121	1,838	1,959	855	995	32	9	68
PIEDMONT DISTRICT 14	1,024	648	376	1,024	50	974	1,024	695	314	5	2	8
SOUTHSIDE DISTRICT 13	782	411	371	782	27	755	782	431	338	5		8
HEALTH SERVICE AREA V	23,706	11,999	11,707	23,706	1,857	21,849	23,706	12,805	8,399	930	84	1,488
EASTERN SHORE DISTRICT 22	512	215	297	512	103	409	512	301	193	9	2	7
THREE RIVERS HEALTH DISTRICT	1,271	865	406	1,271	70	1,201	1,271	905	313	11	3	39
HAMPTON CITY DISTRICT	1,817	704	1,113	1,817	116	1,701	1,817	749	904	52	5	107
PENINSULA HEALTH DISTRICT	4,354	2,152	2,202	4,354	382	3,972	4,354	2,252	1,541	176	8	377
CHESAPEAKE CITY DISTRICT	2,785	1,545	1,240	2,785	189	2,596	2,785	1,667	881	118	11	108
NORFOLK CITY DISTRICT	3,705	1,430	2,275	3,705	299	3,406	3,705	1,560	1,747	139	13	246
PORTSMOUTH CITY DISTRICT	1,551	563	988	1,551	46	1,505	1,551	582	887	35	4	43
VIRGINIA BEACH CITY DISTRICT	6,003	3,628	2,375	6,003	583	5,420	6,003	3,854	1,226	360	37	526
WESTERN TIDEWATER DISTRICT	1,708	897	811	1,708	69	1,639	1,708	935	707	30	1	35
NEWPORT NEWS CITY	2,856	1,108	1,748	2,856	274	2,582	2,856	1,181	1,303	100	4	268
COLONIAL PENINSULA AREA	1,498	1,044	454	1,498	108	1,390	1,498	1,071	238	76	4	109
UNKNOWN VA CITY OR COUNTY	1	1		1		1	1	1				
MEDICAL EXAMINER DISTRICTS, HEALTH MAINTENANCE ORGANIZATION REGIONS, AND PERINATAL REGIONS												
MED 1 - WESTERN VIRGINIA	16,671	13,388	3,283	16,671	818	15,853	16,671	13,774	2,059	313	27	498
MED 2 - NORTHERN VIRGINIA	38,604	19,745	18,859	38,604	8,288	30,316	38,604	24,131	4,561	5,364	52	4,496
MED 3 - CENTRAL VIRGINIA	25,063	14,540	10,523	25,063	2,233	22,830	25,063	15,764	7,054	978	73	1,194
MED 4 - TIDEWATER VIRGINIA	21,638	10,587	11,051	21,638	1,716	19,922	21,638	11,338	7,949	889	79	1,383
HMO 1 - SOUTHWEST VIRGINIA	3,604	3,481	123	3,604	49	3,555	3,604	3,497	45	23	3	36
HMO 2 - ROANOKE AREA	10,988	8,142	2,846	10,988	473	10,515	10,988	8,458	2,052	258	19	201
HMO 3 - BLUE RIDGE AREA	9,128	7,160	1,968	9,128	959	8,169	9,128	7,635	695	211	20	567
HMO 4 - NORTHERN VIRGINIA	37,696	18,439	19,257	37,696	8,315	29,381	37,696	22,785	4,913	5,398	51	4,549
HMO 5 - CENTRAL VIRGINIA	17,480	9,417	8,063	17,480	1,453	16,027	17,480	10,236	5,706	728	55	755
HMO 6 - HAMPTON ROADS	23,080	11,621	11,459	23,080	1,806	21,274	23,080	12,396	8,212	926	83	1,463
PER 1 - SOUTHWESTERN	9,868	8,323	1,545	9,868	391	9,477	9,868	8,584	911	202	12	159
PER 2 - WEST CENTRAL	13,956	10,644	3,312	13,956	1,094	12,862	13,956	11,189	1,783	292	34	658
PER 3 - EAST CENTRAL	21,663	12,076	9,587	21,663	1,990	19,673	21,663	13,197	6,555	835	64	1,012
PER 4 - NORTHERN	34,054	16,083	17,971	34,054	7,793	26,261	34,054	20,137	4,288	5,296	40	4,293
PER 5 - EASTERN	22,435	11,134	11,301	22,435	1,787	20,648	22,435	11,900	8,086	919	81	1,449
PLANNING DISTRICTS NOT COTERMINOUS WITH HEALTH DISTRICTS												
ALLEGHANY/ROANOKE PLAN DISTRICT 5	3,081	2,236	845	3,081	174	2,907	3,081	2,359	551	100	7	64
NORTHERN VIRGINIA PLAN DISTRICT 8	34,054	16,083	17,971	34,054	7,793	26,261	34,054	20,137	4,288	5,296	40	4,293
WEST PIEDMONT PLANNING DISTRICT 12	2,373	1,512	861	2,373	139	2,234	2,373	1,585	683	15	5	85
RICHMOND REGIONAL PLAN DISTRICT 15	11,960	6,272	5,688	11,960	1,164	10,796	11,960	6,908	3,752	655	36	609
NORTHERN NECK PLANNING DISTRICT 17	420	210	210	420	37	383	420	235	170	1		14
MIDDLE PENINSULA PLAN DISTRICT 18	851	655	196	851	33	818	851	670	143	10	3	25
CRATER PLANNING DISTRICT 19	2,268	970	1,298	2,268	140	2,128	2,268	1,047	1,083	44	10	84
SOUTHEASTERN VIRGINIA DISTRICT 20	15,752	8,063	7,689	15,752	1,186	14,566	15,752	8,598	5,448	682	66	958
PENINSULA PLANNING DISTRICT 21	6,171	2,856	3,315	6,171	498	5,673	6,171	3,001	2,445	228	13	484
HAMPTON ROADS PLAN DISTRICT 23	21,923	10,919	11,004	21,923	1,684	20,239	21,923	11,599	7,893	910	79	1,442

NOTE: The Colonial Peninsula Area is the Aggregate of James City County, York County, Poquoson City, and Williamsburg City.

TABLE 5
RESIDENT TOTAL MINORITY BIRTHS BY RACE AND SEX BY HEALTH DISTRICTS AND HEALTH SERVICE AREAS, MEDICAL EXAMINER DISTRICTS, HMO AND PERINATAL REGIONS, AND PLANNING DISTRICTS
VIRGINIA, 2013

HEALTH AREAS AND DISTRICTS, HMO AND PERINATAL REGIONS, AND PLANNING DISTRICTS	RESIDENT TOTAL MINORITY BIRTHS			WHITE RACE HISPANIC BIRTHS			NONWHITE RACES HISPANIC BIRTHS			NONWHITE RACES NON-HISPANIC BIRTHS		
	TOTAL	MALE	FEMALE	TOTAL	MALE	FEMALE	TOTAL	MALE	FEMALE	TOTAL	MALE	FEMALE
HEALTH DISTRICTS AND HEALTH SERVICE AREAS												
COMMONWEALTH OF VIRGINIA	43,718	22,300	21,414	6,747	3,496	3,251	6,308	3,203	3,105	30,661	15,601	15,058
HEALTH SERVICE AREA I	3,573	1,827	1,746	795	406	389	731	393	338	2,047	1,028	1,019
CENTRAL SHENANDOAH DISTRICT 6	551	286	265	74	36	38	246	131	115	231	119	112
LORD FAIRFAX DISTRICT 7	441	243	198	197	106	91	88	47	41	156	90	66
RAPPAHANNOCK DISTRICT 16	1,448	740	708	301	147	154	238	128	110	909	465	444
RAPPAHANNOCK/RAPIDAN DISTRICT 9	447	224	223	135	77	58	75	40	35	237	107	130
THOMAS JEFFERSON DISTRICT 10	686	334	352	88	40	48	84	47	37	514	247	267
HEALTH SERVICE AREA II	17,971	9,142	8,829	4,054	2,075	1,979	3,739	1,874	1,865	10,178	5,193	4,985
ALEXANDRIA CITY DISTRICT	1,329	673	656	299	149	150	212	114	98	818	410	408
ARLINGTON COUNTY DISTRICT	1,291	682	609	373	203	170	211	102	109	707	377	330
FAIRFAX HEALTH DISTRICT	8,563	4,244	4,319	1,416	712	704	2,261	1,099	1,162	4,886	2,433	2,453
LOUDOUN COUNTY DISTRICT	2,251	1,176	1,075	452	217	235	399	231	168	1,400	728	672
PRINCE WILLIAM HEALTH DISTRICT	4,537	2,367	2,170	1,514	794	720	656	328	328	2,367	1,245	1,122
HEALTH SERVICE AREA III	2,732	1,410	1,322	312	177	135	186	96	90	2,234	1,137	1,097
LENOWISCO DISTRICT 1	13	11	2				5	5		8	6	2
CUMBERLAND PLATEAU DISTRICT 2	23	10	13	1	1		1		1	21	9	12
MOUNT ROGERS DISTRICT 3	100	51	49	18	10	8	36	18	18	46	23	23
NEW RIVER VALLEY DISTRICT 4	199	103	96	53	30	23	7	4	3	139	69	70
ALLEGHANY HEALTH DISTRICT	227	131	96	40	30	10	23	12	11	164	89	75
ROANOKE CITY DISTRICT	618	320	298	83	48	35	28	13	15	507	259	248
CENTRAL VIRGINIA DISTRICT 11	691	342	349	44	19	25	20	8	12	627	315	312
PITTSYLVANIA/DANVILLE DISTRICT	496	256	240	7	4	3	36	23	13	453	229	224
WEST PIEDMONT HEALTH DISTRICT	365	186	179	66	35	31	30	13	17	269	138	131
HEALTH SERVICE AREA IV	7,733	3,979	3,753	780	404	376	601	314	287	6,352	3,261	3,090
CHESTERFIELD HEALTH DISTRICT	1,641	860	781	258	130	128	247	128	119	1,136	602	534
CHICKAHOMINY HEALTH DISTRICT	233	123	110	32	17	15	16	7	9	185	99	86
HENRICO COUNTY DISTRICT	1,914	985	928	201	106	95	105	45	60	1,608	834	773
RICHMOND CITY DISTRICT	2,026	1,031	995	154	76	78	170	94	76	1,702	861	841
CRATER HEALTH DISTRICT	1,172	607	565	68	40	28	53	32	21	1,051	535	516
PIEDMONT DISTRICT 14	376	186	190	47	22	25	3	3		326	161	165
SOUTHSIDE DISTRICT 13	371	187	184	20	13	7	7	5	2	344	169	175
HEALTH SERVICE AREA V	11,709	5,942	5,764	806	434	372	1,051	526	525	9,850	4,982	4,867
EASTERN SHORE DISTRICT 22	297	154	143	86	45	41	17	10	7	194	99	95
THREE RIVERS HEALTH DISTRICT	407	199	207	40	22	18	30	10	20	336	167	169
HAMPTON CITY DISTRICT	1,113	569	544	45	20	25	71	36	35	997	513	484
PENINSULA HEALTH DISTRICT	2,202	1,131	1,070	100	58	42	282	142	140	1,820	931	888
CHESAPEAKE CITY DISTRICT	1,240	622	618	122	69	53	67	34	33	1,051	519	532
NORFOLK CITY DISTRICT	2,275	1,117	1,158	130	78	52	169	78	91	1,976	961	1,015
PORTSMOUTH CITY DISTRICT	988	509	479	19	10	9	27	12	15	942	487	455
VIRGINIA BEACH CITY DISTRICT	2,375	1,208	1,167	226	113	113	357	190	167	1,792	905	887
WESTERN TIDEWATER DISTRICT	812	433	378	38	19	19	31	14	17	742	400	342
NEWPORT NEWS CITY	1,748	892	855	73	41	32	201	104	97	1,474	747	726
COLONIAL PENINSULA AREA	454	239	215	27	17	10	81	38	43	346	184	162
UNKNOWN VA CITY OR COUNTY												
MEDICAL EXAMINER DISTRICTS, HEALTH MAINTENANCE ORGANIZATION REGIONS, AND PERINATAL REGIONS												
MED 1 - WESTERN VIRGINIA	3,283	1,696	1,587	386	213	173	432	227	205	2,465	1,256	1,209
MED 2 - NORTHERN VIRGINIA	18,859	9,609	9,250	4,386	2,258	2,128	3,902	1,961	1,941	10,571	5,390	5,181
MED 3 - CENTRAL VIRGINIA	10,524	5,381	5,141	1,224	622	602	1,009	526	483	8,290	4,233	4,056
MED 4 - TIDEWATER VIRGINIA	11,052	5,614	5,436	751	403	348	965	489	476	9,335	4,722	4,612
HMO 1 - SOUTHWEST VIRGINIA	123	67	56	16	11	5	33	18	15	74	38	36
HMO 2 - ROANOKE AREA	2,846	1,465	1,381	316	175	141	157	82	75	2,373	1,208	1,165
HMO 3 - BLUE RIDGE AREA	1,968	1,004	964	475	253	222	484	257	227	1,009	494	515
HMO 4 - NORTHERN VIRGINIA	19,257	9,791	9,466	4,346	2,217	2,129	3,969	1,998	1,971	10,942	5,576	5,366
HMO 5 - CENTRAL VIRGINIA	8,063	4,153	3,909	819	421	398	634	330	304	6,610	3,402	3,207
HMO 6 - HAMPTON ROADS	11,461	5,820	5,638	775	419	356	1,031	518	513	9,653	4,883	4,769
PER 1 - SOUTHWESTERN	1,545	812	733	261	154	107	130	65	65	1,154	593	561
PER 2 - WEST CENTRAL	3,312	1,685	1,627	545	282	263	549	296	253	2,218	1,107	1,111
PER 3 - EAST CENTRAL	9,588	4,918	4,668	1,121	573	548	869	452	417	7,597	3,893	3,703
PER 4 - NORTHERN	17,971	9,142	8,829	4,054	2,075	1,979	3,739	1,874	1,865	10,178	5,193	4,985
PER 5 - EASTERN	11,302	5,743	5,557	766	412	354	1,021	516	505	9,514	4,815	4,698
PLANNING DISTRICTS NOT COTERMINOUS WITH HEALTH DISTRICTS												
ALLEGHANY/ROANOKE PLAN DISTRICT 5	845	451	394	123	78	45	51	25	26	671	348	323
NORTHERN VIRGINIA PLAN DISTRICT 8	17,971	9,142	8,829	4,054	2,075	1,979	3,739	1,874	1,865	10,178	5,193	4,985
WEST PIEDMONT PLANNING DISTRICT 12	861	442	419	73	39	34	66	36	30	722	367	355
RICHMOND REGIONAL PLAN DISTRICT 15	5,688	2,932	2,755	636	323	313	528	268	260	4,524	2,341	2,182
NORTHERN NECK PLANNING DISTRICT 17	210	99	111	25	10	15	12	4	8	173	85	88
MIDDLE PENINSULA PLAN DISTRICT 18	197	100	96	15	12	3	18	6	12	163	82	81
CRATER PLANNING DISTRICT 19	1,298	674	624	77	46	31	63	38	25	1,158	590	568
SOUTHEASTERN VIRGINIA DISTRICT 20	7,690	3,889	3,800	535	289	246	651	328	323	6,503	3,272	3,231
PENINSULA PLANNING DISTRICT 21	3,315	1,700	1,614	145	78	67	353	178	175	2,817	1,444	1,372
HAMPTON ROADS PLAN DISTRICT 23	11,005	5,589	5,414	680	367	313	1,004	506	498	9,320	4,716	4,603

NOTE: The Colonial Peninsula Area is the Aggregate of James City County, York County, Poquoson City, and Williamsburg City.

TABLE 6
RESIDENT TOTAL LIVE BIRTHS BY RACE AND SEX BY HEALTH DISTRICTS AND HEALTH SERVICE AREAS, MEDICAL EXAMINER DISTRICTS, HMO AND PERINATAL REGIONS, AND PLANNING DISTRICTS
VIRGINIA, 2013

HEALTH AREAS AND DISTRICTS, HMO AND PERINATAL REGIONS, AND PLANNING DISTRICTS	RESIDENT TOTAL BIRTHS		WHITE RACE BIRTHS		BLACK RACE BIRTHS		ASIAN & PACIFIC ISLANDER BIRTHS		NATIVE AMERICAN BIRTHS		OTHER RACES BIRTHS	
	MALE	FEMALE	MALE	FEMALE	MALE	FEMALE	MALE	FEMALE	MALE	FEMALE	MALE	FEMALE
HEALTH DISTRICTS AND HEALTH SERVICE AREAS												
COMMONWEALTH OF VIRGINIA	52,344	49,629	33,540	31,466	11,040	10,582	3,819	3,724	122	109	3,823	3,748
HEALTH SERVICE AREA I	7,360	7,103	5,939	5,746	772	784	166	169	26	13	457	391
CENTRAL SHENANDOAH DISTRICT 6	1,538	1,415	1,288	1,188	87	79	19	20	5	2	139	126
LORD FAIRFAX DISTRICT 7	1,358	1,250	1,221	1,143	51	40	20	23	3		63	44
RAPPAHANNOCK DISTRICT 16	2,192	2,165	1,599	1,611	379	376	58	57	10	3	146	118
RAPPAHANNOCK/RAPIDAN DISTRICT 9	967	975	820	810	79	103	13	12	6	3	49	47
THOMAS JEFFERSON DISTRICT 10	1,305	1,298	1,011	994	176	186	56	57	2	5	60	56
HEALTH SERVICE AREA II	17,477	16,577	10,410	9,727	2,235	2,053	2,663	2,633	22	18	2,147	2,146
ALEXANDRIA CITY DISTRICT	1,378	1,349	854	843	280	261	106	121	3		135	124
ARLINGTON COUNTY DISTRICT	1,652	1,543	1,173	1,104	120	113	217	182	3	2	139	142
FAIRFAX HEALTH DISTRICT	7,913	7,645	4,381	4,030	830	782	1,463	1,538	4	5	1,235	1,290
LOUDOUN COUNTY DISTRICT	2,585	2,420	1,626	1,580	187	146	502	493	7	5	263	196
PRINCE WILLIAM HEALTH DISTRICT	3,949	3,620	2,376	2,170	818	751	375	299	5	6	375	394
HEALTH SERVICE AREA III	7,038	6,680	5,805	5,493	946	947	153	121	10	10	124	109
LENOWISCO DISTRICT 1	480	445	469	443	4	1	2	1			5	
CUMBERLAND PLATEAU DISTRICT 2	566	525	557	512	3	5	4	6	1	1	1	1
MOUNT ROGERS DISTRICT 3	917	905	876	864	16	16	4	7		2	21	16
NEW RIVER VALLEY DISTRICT 4	851	789	778	716	30	30	35	36		1	8	6
ALLEGHANY HEALTH DISTRICT	828	758	727	672	47	48	36	19	2	2	16	17
ROANOKE CITY DISTRICT	761	734	489	471	233	223	25	20	1	2	13	18
CENTRAL VIRGINIA DISTRICT 11	1,449	1,337	1,126	1,013	269	285	36	28	2	1	16	10
PITTSYLVANIA/DANVILLE DISTRICT	534	530	282	293	213	215	7	1	4	1	28	20
WEST PIEDMONT HEALTH DISTRICT	652	657	501	509	131	124	4	3			16	21
HEALTH SERVICE AREA IV	8,296	7,737	4,721	4,360	2,817	2,670	366	342	26	22	366	343
CHESTERFIELD HEALTH DISTRICT	2,223	2,066	1,493	1,413	508	451	75	54	5	4	142	144
CHICKAHOMINY HEALTH DISTRICT	672	571	566	476	76	66	15	11	9	7	6	11
HENRICO COUNTY DISTRICT	2,023	1,876	1,144	1,043	572	523	234	236	6	4	67	70
RICHMOND CITY DISTRICT	1,454	1,383	499	466	834	810	21	20	1	1	99	86
CRATER HEALTH DISTRICT	1,017	942	450	405	505	490	16	16	4	5	42	26
PIEDMONT DISTRICT 14	530	494	366	329	154	160	3	2	1	1	6	2
SOUTHSIDE DISTRICT 13	377	405	203	228	168	170	2	3			4	4
HEALTH SERVICE AREA V	12,172	11,532	6,664	6,140	4,270	4,128	471	459	38	46	729	759
EASTERN SHORE DISTRICT 22	267	245	158	143	98	95	5	4	1	1	5	2
THREE RIVERS HEALTH DISTRICT	662	609	485	420	156	157	8	3		3	13	26
HAMPTON CITY DISTRICT	921	896	372	377	458	446	27	25	4	1	60	47
PENINSULA HEALTH DISTRICT	2,254	2,099	1,181	1,071	796	744	90	86	3	5	184	193
CHESAPEAKE CITY DISTRICT	1,440	1,345	887	780	439	442	56	62	4	7	54	54
NORFOLK CITY DISTRICT	1,838	1,866	799	760	858	889	69	70	7	6	105	141
PORTSMOUTH CITY DISTRICT	804	747	305	277	460	427	15	20	2	2	22	21
VIRGINIA BEACH CITY DISTRICT	3,057	2,946	1,962	1,892	623	603	185	175	17	20	270	256
WESTERN TIDEWATER DISTRICT	929	779	515	420	382	325	16	14		1	16	19
NEWPORT NEWS CITY	1,462	1,393	611	570	661	641	51	49	2	2	137	131
COLONIAL PENINSULA AREA	792	706	570	501	135	103	39	37	1	3	47	62
UNKNOWN VA CITY OR COUNTY	1		1									
MEDICAL EXAMINER DISTRICTS, HEALTH MAINTENANCE ORGANIZATION REGIONS, AND PERINATAL REGIONS												
MED 1 - WESTERN VIRGINIA	8,576	8,095	7,093	6,681	1,033	1,026	172	141	15	12	263	235
MED 2 - NORTHERN VIRGINIA	19,802	18,802	12,451	11,680	2,365	2,196	2,696	2,668	31	21	2,259	2,237
MED 3 - CENTRAL VIRGINIA	12,864	12,197	8,105	7,658	3,606	3,448	502	475	38	35	613	581
MED 4 - TIDEWATER VIRGINIA	11,101	10,535	5,890	5,447	4,036	3,912	449	440	38	41	688	695
HMO 1 - SOUTHWEST VIRGINIA	1,845	1,759	1,789	1,708	23	22	10	13	1	2	22	14
HMO 2 - ROANOKE AREA	5,620	5,368	4,330	4,128	1,027	1,025	147	111	11	8	105	96
HMO 3 - BLUE RIDGE AREA	4,662	4,466	3,911	3,724	335	360	103	108	14	6	299	268
HMO 4 - NORTHERN VIRGINIA	19,305	18,390	11,731	11,053	2,541	2,372	2,714	2,684	30	21	2,289	2,260
HMO 5 - CENTRAL VIRGINIA	9,062	8,417	5,330	4,906	2,937	2,769	378	349	27	28	390	365
HMO 6 - HAMPTON ROADS	11,849	11,229	6,448	5,947	4,177	4,034	467	459	39	44	718	745
PER 1 - SOUTHWESTERN	5,055	4,813	4,397	4,187	464	447	110	92	4	8	80	79
PER 2 - WEST CENTRAL	7,151	6,805	5,748	5,441	875	908	151	141	22	12	355	303
PER 3 - EAST CENTRAL	11,150	10,511	6,805	6,391	3,352	3,203	432	402	36	28	525	487
PER 4 - NORTHERN	17,477	16,577	10,410	9,727	2,235	2,053	2,663	2,633	22	18	2,147	2,146
PER 5 - EASTERN	11,510	10,923	6,179	5,720	4,114	3,971	463	456	38	43	716	733
PLANNING DISTRICTS NOT COTERMINOUS WITH HEALTH DISTRICTS												
ALLEGHANY/ROANOKE PLAN DISTRICT 5	1,589	1,492	1,216	1,143	280	271	61	39	3	4	29	35
NORTHERN VIRGINIA PLAN DISTRICT 8	17,477	16,577	10,410	9,727	2,235	2,053	2,663	2,633	22	18	2,147	2,146
WEST PIEDMONT PLANNING DISTRICT 12	1,186	1,187	783	802	344	339	11	4	4	1	44	41
RICHMOND REGIONAL PLAN DISTRICT 15	6,212	5,747	3,603	3,305	1,944	1,808	339	315	20	16	306	303
NORTHERN NECK PLANNING DISTRICT 17	206	214	117	118	82	88	1				6	8
MIDDLE PENINSULA PLAN DISTRICT 18	456	395	368	302	74	69	7	3		3	7	18
CRATER PLANNING DISTRICT 19	1,177	1,091	549	498	551	532	22	22	5	5	50	34
SOUTHEASTERN VIRGINIA DISTRICT 20	8,068	7,683	4,468	4,129	2,762	2,686	341	341	30	36	467	491
PENINSULA PLANNING DISTRICT 21	3,175	2,995	1,553	1,448	1,254	1,190	117	111	7	6	244	240
HAMPTON ROADS PLAN DISTRICT 23	11,243	10,678	6,021	5,577	4,016	3,876	458	452	37	42	711	731

NOTE: The Colonial Peninsula Area is the Aggregate of James City County, York County, Poquoson City, and Williamsburg City.

There were 4 births with indeterminate sex, 2 white race , 1 black race and 1 Asian race .

TABLE 7
RESIDENT ASIAN AND PACIFIC ISLANDER, NATIVE AMERICAN, AND OTHER RACES BIRTHS BY HEALTH DISTRICTS AND HEALTH SERVICE AREAS, MEDICAL EXAMINER DISTRICTS, HMO AND PERINATAL REGIONS, AND PLANNING DISTRICTS
VIRGINIA, 2013

HEALTH AREAS AND DISTRICTS, HMO AND PERINATAL REGIONS, AND PLANNING DISTRICTS	MAINLAND ASIA NATIONAL ORIGIN AND OTHER ASIAN AND PACIFIC ISLANDER GROUPS						THE PHILIPPINES AND MAJOR PACIFIC ISLANDERS				NATIVE AMERICAN AND OTHER RACES	
	CHINA	INDIA	JAPAN	KOREA	VIETNAM	OTHER	PHILIPPINES	GUAM	HAWAII	SAMOA	NATIVE	OTHER
HEALTH DISTRICTS AND HEALTH SERVICE AREAS												
COMMONWEALTH OF VIRGINIA	913	2,475	152	768	677	1,483	995	30	31	20	231	7,571
HEALTH SERVICE AREA I	49	48	22	30	27	85	64	4	3	3	39	848
CENTRAL SHENANDOAH DISTRICT 6	6	4	1	3	3	13	9				7	265
LORD FAIRFAX DISTRICT 7	3	7	5	5	5	10	7	1			3	107
RAPPAHANNOCK DISTRICT 16	6	12	8	8	14	23	37	2	3	2	13	264
RAPPAHANNOCK/RAPIDAN DISTRICT 9	3	4		3	1	7	7				9	96
THOMAS JEFFERSON DISTRICT 10	31	21	8	11	4	32	4	1		1	7	116
HEALTH SERVICE AREA II	656	1,917	95	615	472	1,054	461	9	13	4	40	4,293
ALEXANDRIA CITY DISTRICT	35	77	8	22	7	42	35	1			3	259
ARLINGTON COUNTY DISTRICT	55	122	19	42	19	112	29		1		5	281
FAIRFAX HEALTH DISTRICT	421	1,011	51	414	312	550	234	2	3	3	9	2,525
LOUDOUN COUNTY DISTRICT	96	537	6	79	68	135	67	3	4		12	459
PRINCE WILLIAM HEALTH DISTRICT	49	170	11	58	66	215	96	3	5	1	11	769
HEALTH SERVICE AREA III	48	73	2	42	32	54	20		3		20	233
LENOWISCO DISTRICT 1		1			1		1					5
CUMBERLAND PLATEAU DISTRICT 2	1	2		1	1	4	1				2	2
MOUNT ROGERS DISTRICT 3	1	3		2	1	1	3				2	37
NEW RIVER VALLEY DISTRICT 4	33	13		9	3	11	2				1	14
ALLEGHANY HEALTH DISTRICT	6	21	1	2	11	9	4		1		4	33
ROANOKE CITY DISTRICT	2	12		1	11	17	1		1		3	31
CENTRAL VIRGINIA DISTRICT 11	5	14		26	2	9	7		1		3	26
PITTSYLVANIA/DANVILLE DISTRICT		5			1	1	1				5	48
WEST PIEDMONT HEALTH DISTRICT		2	1	1	1	2						37
HEALTH SERVICE AREA IV	72	362	6	36	51	123	52	2	3	2	48	709
CHESTERFIELD HEALTH DISTRICT	16	36	2	5	13	38	15	1	3		9	286
CHICKAHOMINY HEALTH DISTRICT	4	6		3	1	4	8				16	17
HENRICO COUNTY DISTRICT	45	301	3	18	29	63	12				10	137
RICHMOND CITY DISTRICT	2	11		7	4	7	10				2	185
CRATER HEALTH DISTRICT	2	7		1	3	11	5	1		2	9	68
PIEDMONT DISTRICT 14	2			1	1		1				2	8
SOUTHSIDE DISTRICT 13	1	1	1	1			1					8
HEALTH SERVICE AREA V	88	75	27	45	95	167	398	15	9	11	84	1,488
EASTERN SHORE DISTRICT 22	2		1		2	2	1	1			2	7
THREE RIVERS HEALTH DISTRICT	2	1		1	1	4	1		1		3	39
HAMPTON CITY DISTRICT	1	4	1	5	10	10	19	1	1		5	107
PENINSULA HEALTH DISTRICT	24	17	4	13	19	46	46	3	2	2	8	377
CHESAPEAKE CITY DISTRICT	12	9	2	5	11	16	60	1	1	1	11	108
NORFOLK CITY DISTRICT	15	12	4	8	11	16	61	4	2	6	13	246
PORTSMOUTH CITY DISTRICT	2			2	2	14	13	2			4	43
VIRGINIA BEACH CITY DISTRICT	24	29	15	11	35	51	188	3	2	2	37	526
WESTERN TIDEWATER DISTRICT	6	3			4	8	9				1	35
NEWPORT NEWS CITY	7	11	2	7	13	26	30	1	2	1	4	268
COLONIAL PENINSULA AREA	17	6	2	6	6	20	16	2		1	4	109
UNKNOWN VA CITY OR COUNTY												
MEDICAL EXAMINER DISTRICTS, HEALTH MAINTENANCE ORGANIZATION REGIONS, AND PERINATAL REGIONS												
MED 1 - WESTERN VIRGINIA	54	77	3	45	35	67	29		3		27	498
MED 2 - NORTHERN VIRGINIA	662	1,928	100	623	478	1,071	475	10	13	4	52	4,496
MED 3 - CENTRAL VIRGINIA	117	399	22	59	71	191	100	7	7	5	73	1,194
MED 4 - TIDEWATER VIRGINIA	80	71	27	41	93	154	391	13	8	11	79	1,383
HMO 1 - SOUTHWEST VIRGINIA	2	6		3	3	4	5				3	36
HMO 2 - ROANOKE AREA	46	69	2	40	29	51	18		3		19	201
HMO 3 - BLUE RIDGE AREA	43	34	14	22	11	61	24	1		1	20	567
HMO 4 - NORTHERN VIRGINIA	662	1,927	102	622	484	1,075	494	11	15	6	51	4,549
HMO 5 - CENTRAL VIRGINIA	72	365	7	36	56	126	56	3	5	2	55	755
HMO 6 - HAMPTON ROADS	88	74	27	45	94	166	398	15	8	11	83	1,463
PER 1 - SOUTHWESTERN	43	54	2	16	29	44	12		2		12	159
PER 2 - WEST CENTRAL	48	55	14	48	16	72	35	2	1	1	34	658
PER 3 - EAST CENTRAL	80	375	14	45	66	150	90	4	7	4	64	1,012
PER 4 - NORTHERN	656	1,917	95	615	472	1,054	461	9	13	4	40	4,293
PER 5 - EASTERN	86	74	27	44	94	163	397	15	8	11	81	1,449
PLANNING DISTRICTS NOT COTERMINOUS WITH HEALTH DISTRICTS												
ALLEGHANY/ROANOKE PLAN DISTRICT 5	8	33	1	3	22	26	5		2		7	64
NORTHERN VIRGINIA PLAN DISTRICT 8	656	1,917	95	615	472	1,054	461	9	13	4	40	4,293
WEST PIEDMONT PLANNING DISTRICT 12		7	1	1	2	3	1				5	85
RICHMOND REGIONAL PLAN DISTRICT 15	63	353	5	33	46	109	43	1	2		36	609
NORTHERN NECK PLANNING DISTRICT 17						1						14
MIDDLE PENINSULA PLAN DISTRICT 18	2	1		1	1	3	1		1		3	25
CRATER PLANNING DISTRICT 19	6	8		1	4	14	7	1	1	2	10	84
SOUTHEASTERN VIRGINIA DISTRICT 20	59	53	21	26	63	105	331	10	5	9	66	958
PENINSULA PLANNING DISTRICT 21	25	21	5	18	29	56	65	4	3	2	13	484
HAMPTON ROADS PLAN DISTRICT 23	84	74	26	44	92	161	396	14	8	11	79	1,442

NOTE: The Colonial Peninsula Area is the Aggregate of James City County, York County, Poquoson City, and Williamsburg City.

TABLE 8
RESIDENT TOTAL HISPANIC BIRTHS BY RACE AND SEX BY HEALTH DISTRICTS AND HEALTH SERVICE AREAS, MEDICAL EXAMINER DISTRICTS, HMO AND PERINATAL REGIONS, AND PLANNING DISTRICTS
VIRGINIA, 2013

HEALTH AREAS AND DISTRICTS, HMO AND PERINATAL REGIONS, AND PLANNING DISTRICTS	RESIDENT HISPANIC BIRTHS		WHITE RACE HISPANIC BIRTHS		BLACK RACE HISPANIC BIRTHS		ASIAN & PACIFIC ISLANDER HISPANIC		NATIVE AMERICAN HISPANIC BIRTHS		OTHER RACES HISPANIC BIRTHS	
	MALE	FEMALE	MALE	FEMALE	MALE	FEMALE	MALE	FEMALE	MALE	FEMALE	MALE	FEMALE
HEALTH DISTRICTS AND HEALTH SERVICE AREAS												
COMMONWEALTH OF VIRGINIA	6,699	6,356	3,496	3,251	158	147	53	52	10	9	2,982	2,897
HEALTH SERVICE AREA I	799	727	406	389	18	12	8	12	1	2	366	312
CENTRAL SHENANDOAH DISTRICT 6	167	153	36	38	6	1	2	1	1		122	113
LORD FAIRFAX DISTRICT 7	153	132	106	91	1	2		2			46	37
RAPPAHANNOCK DISTRICT 16	275	264	147	154	10	8	4	9		2	114	91
RAPPAHANNOCK/RAPIDAN DISTRICT 9	117	93	77	58		1	1				39	34
THOMAS JEFFERSON DISTRICT 10	87	85	40	48	1		1				45	37
HEALTH SERVICE AREA II	3,949	3,844	2,075	1,979	47	41	17	14	3	2	1,807	1,808
ALEXANDRIA CITY DISTRICT	263	248	149	150	4	2		2			110	94
ARLINGTON COUNTY DISTRICT	305	279	203	170	3	1				1	99	107
FAIRFAX HEALTH DISTRICT	1,811	1,866	712	704	11	14	9	10	1		1,078	1,138
LOUDOUN COUNTY DISTRICT	448	403	217	235	2	3	1	1	2		226	164
PRINCE WILLIAM HEALTH DISTRICT	1,122	1,048	794	720	27	21	7	1		1	294	305
HEALTH SERVICE AREA III	273	225	177	135	2	8	5	6	1		88	76
LENOWISCO DISTRICT 1	5										5	
CUMBERLAND PLATEAU DISTRICT 2	1	1	1					1				
MOUNT ROGERS DISTRICT 3	28	26	10	8		2		1			18	15
NEW RIVER VALLEY DISTRICT 4	34	26	30	23							4	3
ALLEGHANY HEALTH DISTRICT	42	21	30	10			1	1			11	10
ROANOKE CITY DISTRICT	61	50	48	35	2	2	1	1			10	12
CENTRAL VIRGINIA DISTRICT 11	27	37	19	25		2		2			8	8
PITTSYLVANIA/DANVILLE DISTRICT	27	16	4	3		2	1		1		21	11
WEST PIEDMONT HEALTH DISTRICT	48	48	35	31			2				11	17
HEALTH SERVICE AREA IV	718	663	404	376	29	30	5	5			280	252
CHESTERFIELD HEALTH DISTRICT	258	247	130	128	7	7	3				118	112
CHICKAHOMINY HEALTH DISTRICT	24	24	17	15	3	2	1				3	7
HENRICO COUNTY DISTRICT	151	155	106	95	7	14		3			38	43
RICHMOND CITY DISTRICT	170	154	76	78	6	5					88	71
CRATER HEALTH DISTRICT	72	49	40	28	4	2	1	2			27	17
PIEDMONT DISTRICT 14	25	25	22	25	1						2	
SOUTHSIDE DISTRICT 13	18	9	13	7	1						4	2
HEALTH SERVICE AREA V	960	897	434	372	62	56	18	15	5	5	441	449
EASTERN SHORE DISTRICT 22	55	48	45	41	4	5	1				5	2
THREE RIVERS HEALTH DISTRICT	32	38	22	18							10	20
HAMPTON CITY DISTRICT	56	60	20	25	6	8	1		1		28	27
PENINSULA HEALTH DISTRICT	200	182	58	42	8	12	5	4		1	129	123
CHESAPEAKE CITY DISTRICT	103	86	69	53	6	6	2	1	1		25	26
NORFOLK CITY DISTRICT	156	143	78	52	12	12	6	3	1		59	76
PORTSMOUTH CITY DISTRICT	22	24	10	9		2	1	4			11	9
VIRGINIA BEACH CITY DISTRICT	303	280	113	113	21	10	2	1	2	4	165	152
WESTERN TIDEWATER DISTRICT	33	36	19	19	5	1		2			9	14
NEWPORT NEWS CITY	145	129	41	32	6	9	1	2		1	97	85
COLONIAL PENINSULA AREA	55	53	17	10	2	3	4	2			32	38
UNKNOWN VA CITY OR COUNTY												
MEDICAL EXAMINER DISTRICTS, HEALTH MAINTENANCE ORGANIZATION REGIONS, AND PERINATAL REGIONS												
MED 1 - WESTERN VIRGINIA	440	378	213	173	8	9	7	7	2		210	189
MED 2 - NORTHERN VIRGINIA	4,219	4,069	2,258	2,128	48	44	18	16	3	2	1,892	1,879
MED 3 - CENTRAL VIRGINIA	1,148	1,085	622	602	41	39	12	15		2	473	427
MED 4 - TIDEWATER VIRGINIA	892	824	403	348	61	55	16	14	5	5	407	402
HMO 1 - SOUTHWEST VIRGINIA	29	20	11	5		2		1			18	12
HMO 2 - ROANOKE AREA	257	216	175	141	3	6	5	5	1		73	64
HMO 3 - BLUE RIDGE AREA	510	449	253	222	8	4	4	3	1		244	220
HMO 4 - NORTHERN VIRGINIA	4,215	4,100	2,217	2,129	56	48	21	22	3	4	1,918	1,897
HMO 5 - CENTRAL VIRGINIA	751	702	421	398	29	30	5	6			296	268
HMO 6 - HAMPTON ROADS	937	869	419	356	62	57	18	15	5	5	433	436
PER 1 - SOUTHWESTERN	219	172	154	107	2	4	4	4			59	57
PER 2 - WEST CENTRAL	578	516	282	263	8	8	5	5	2		281	240
PER 3 - EAST CENTRAL	1,025	965	573	548	39	38	9	14		2	404	363
PER 4 - NORTHERN	3,949	3,844	2,075	1,979	47	41	17	14	3	2	1,807	1,808
PER 5 - EASTERN	928	859	412	354	62	56	18	15	5	5	431	429
PLANNING DISTRICTS NOT COTERMINOUS WITH HEALTH DISTRICTS												
ALLEGHANY/ROANOKE PLAN DISTRICT 5	103	71	78	45	2	2	2	2			21	22
NORTHERN VIRGINIA PLAN DISTRICT 8	3,949	3,844	2,075	1,979	47	41	17	14	3	2	1,807	1,808
WEST PIEDMONT PLANNING DISTRICT 12	75	64	39	34		2	3		1		32	28
RICHMOND REGIONAL PLAN DISTRICT 15	591	573	323	313	21	28	4	3			243	229
NORTHERN NECK PLANNING DISTRICT 17	14	23	10	15							4	8
MIDDLE PENINSULA PLAN DISTRICT 18	18	15	12	3							6	12
CRATER PLANNING DISTRICT 19	84	56	46	31	6	2	1	2			31	21
SOUTHEASTERN VIRGINIA DISTRICT 20	617	569	289	246	44	31	11	11	4	4	269	277
PENINSULA PLANNING DISTRICT 21	256	242	78	67	14	20	6	4	1	1	157	150
HAMPTON ROADS PLAN DISTRICT 23	873	811	367	313	58	51	17	15	5	5	426	427

NOTE: The Colonial Peninsula Area is the Aggregate of James City County, York County, Poquoson City, and Williamsburg City.

TABLE 9
RESIDENT TOTAL HISPANIC BIRTHS BY NATIONAL ORIGIN AND SEX BY HEALTH DISTRICTS AND HEALTH SERVICE AREAS, MEDICAL EXAMINER DISTRICTS, HMO AND PERINATAL REGIONS, AND PLANNING DISTRICTS
VIRGINIA, 2013

HEALTH AREAS AND DISTRICTS, HMO AND PERINATAL REGIONS, AND PLANNING DISTRICTS	RESIDENT HISPANIC BIRTHS		MEXICAN HISPANIC BIRTHS		PUERTO RICAN HISPANIC BIRTHS		CUBAN HISPANIC BIRTHS		CENTRAL & SOUTH AMERICAN HISPANIC		OTHER & UNKNOWN HISPANIC BIRTHS	
	MALE	FEMALE	MALE	FEMALE	MALE	FEMALE	MALE	FEMALE	MALE	FEMALE	MALE	FEMALE
HEALTH DISTRICTS AND HEALTH SERVICE AREAS												
COMMONWEALTH OF VIRGINIA	6,699	6,356	1,539	1,473	631	541	88	81	3,988	3,826	453	435
HEALTH SERVICE AREA I	799	727	329	328	85	71	5	7	249	204	131	117
CENTRAL SHENANDOAH DISTRICT 6	167	153	74	69	20	28	3	2	60	47	10	7
LORD FAIRFAX DISTRICT 7	153	132	77	71	16	9			34	24	26	28
RAPPAHANNOCK DISTRICT 16	275	264	80	95	37	28		5	71	60	87	76
RAPPAHANNOCK/RAPIDAN DISTRICT 9	117	93	57	43	4	3			55	44	1	3
THOMAS JEFFERSON DISTRICT 10	87	85	41	50	8	3	2		29	29	7	3
HEALTH SERVICE AREA II	3,949	3,844	457	445	171	174	33	33	3,142	3,067	146	125
ALEXANDRIA CITY DISTRICT	263	248	17	14	15	9	2	2	218	214	11	9
ARLINGTON COUNTY DISTRICT	305	279	30	23	6	14	3	1	258	232	8	9
FAIRFAX HEALTH DISTRICT	1,811	1,866	153	181	54	69	15	17	1,546	1,562	43	37
LOUDOUN COUNTY DISTRICT	448	403	58	40	24	23	3	3	349	328	14	9
PRINCE WILLIAM HEALTH DISTRICT	1,122	1,048	199	187	72	59	10	10	771	731	70	61
HEALTH SERVICE AREA III	273	225	168	123	23	20	11	6	58	50	13	26
LENOWISCO DISTRICT 1	5		4						1			
CUMBERLAND PLATEAU DISTRICT 2	1	1	1							1		
MOUNT ROGERS DISTRICT 3	28	26	19	15	2		3		4	6		5
NEW RIVER VALLEY DISTRICT 4	34	26	19	14	5	4	2		5	2	3	6
ALLEGHANY HEALTH DISTRICT	42	21	28	9	1	4	3	1	5	4	5	3
ROANOKE CITY DISTRICT	61	50	29	23	4	4	3	4	25	17		2
CENTRAL VIRGINIA DISTRICT 11	27	37	13	18	5	3			9	12		4
PITTSYLVANIA/DANVILLE DISTRICT	27	16	16	9	2	4			5	1	4	2
WEST PIEDMONT HEALTH DISTRICT	48	48	39	35	4	1		1	4	7	1	4
HEALTH SERVICE AREA IV	718	663	236	223	100	61	7	9	343	327	32	43
CHESTERFIELD HEALTH DISTRICT	258	247	74	59	32	17		2	141	151	11	18
CHICKAHOMINY HEALTH DISTRICT	24	24	9	11	4	3	1		4	9	6	1
HENRICO COUNTY DISTRICT	151	155	56	50	23	17	1	5	68	73	3	10
RICHMOND CITY DISTRICT	170	154	41	49	12	10	1	1	112	85	4	9
CRATER HEALTH DISTRICT	72	49	29	27	24	12	3	1	13	6	3	3
PIEDMONT DISTRICT 14	25	25	13	20	3	2	1		4	1	4	2
SOUTHSIDE DISTRICT 13	18	9	14	7	2				1	2	1	
HEALTH SERVICE AREA V	960	897	349	354	252	215	32	26	196	178	131	124
EASTERN SHORE DISTRICT 22	55	48	32	24	3	1			10	16	10	7
THREE RIVERS HEALTH DISTRICT	32	38	22	31	4	2	1		4	4	1	1
HAMPTON CITY DISTRICT	56	60	18	19	16	20	3	2	14	7	5	12
PENINSULA HEALTH DISTRICT	200	182	68	75	51	32	11	4	47	41	23	30
CHESAPEAKE CITY DISTRICT	103	86	33	32	29	20	2	5	29	18	10	11
NORFOLK CITY DISTRICT	156	143	58	49	41	36	2	3	26	27	29	28
PORTSMOUTH CITY DISTRICT	22	24	8	8	7	9	2		1	4	4	3
VIRGINIA BEACH CITY DISTRICT	303	280	93	102	94	87	10	7	62	56	44	28
WESTERN TIDEWATER DISTRICT	33	36	17	14	7	8	1	5	3	5	5	4
NEWPORT NEWS CITY	145	129	53	52	45	25	10	4	19	25	18	23
COLONIAL PENINSULA AREA	55	53	15	23	6	7	1		28	16	5	7
UNKNOWN VA CITY OR COUNTY												
MEDICAL EXAMINER DISTRICTS, HEALTH MAINTENANCE ORGANIZATION REGIONS, AND PERINATAL REGIONS												
MED 1 - WESTERN VIRGINIA	440	378	242	192	43	48	14	8	118	97	23	33
MED 2 - NORTHERN VIRGINIA	4,219	4,069	591	559	191	186	33	33	3,231	3,135	173	156
MED 3 - CENTRAL VIRGINIA	1,148	1,085	382	414	154	97	10	14	471	433	131	127
MED 4 - TIDEWATER VIRGINIA	892	824	324	308	243	210	31	26	168	161	126	119
HMO 1 - SOUTHWEST VIRGINIA	29	20	20	12	2		2		5	5		3
HMO 2 - ROANOKE AREA	257	216	157	117	23	22	9	6	55	47	13	24
HMO 3 - BLUE RIDGE AREA	510	449	243	227	47	42	5	2	173	138	42	40
HMO 4 - NORTHERN VIRGINIA	4,215	4,100	533	538	206	201	33	38	3,212	3,126	231	197
HMO 5 - CENTRAL VIRGINIA	751	702	253	251	103	61	8	9	350	333	37	48
HMO 6 - HAMPTON ROADS	937	869	333	328	250	215	31	26	193	177	130	123
PER 1 - SOUTHWESTERN	219	172	139	96	16	13	11	6	44	37	9	20
PER 2 - WEST CENTRAL	578	516	278	260	55	50	5	2	192	157	48	47
PER 3 - EAST CENTRAL	1,025	965	338	349	141	91	8	14	418	391	120	120
PER 4 - NORTHERN	3,949	3,844	457	445	171	174	33	33	3,142	3,067	146	125
PER 5 - EASTERN	928	859	327	323	248	213	31	26	192	174	130	123
PLANNING DISTRICTS NOT COTERMINOUS WITH HEALTH DISTRICTS												
ALLEGHANY/ROANOKE PLAN DISTRICT 5	103	71	57	32	5	8	6	5	30	21	5	5
NORTHERN VIRGINIA PLAN DISTRICT 8	3,949	3,844	457	445	171	174	33	33	3,142	3,067	146	125
WEST PIEDMONT PLANNING DISTRICT 12	75	64	55	44	6	5		1	9	8	5	6
RICHMOND REGIONAL PLAN DISTRICT 15	591	573	178	166	66	46	3	8	321	315	23	38
NORTHERN NECK PLANNING DISTRICT 17	14	23	13	22					1			1
MIDDLE PENINSULA PLAN DISTRICT 18	18	15	9	9	4	2	1		3	4	1	
CRATER PLANNING DISTRICT 19	84	56	31	30	29	13	3	1	17	9	4	3
SOUTHEASTERN VIRGINIA DISTRICT 20	617	569	209	205	178	160	17	20	121	110	92	74
PENINSULA PLANNING DISTRICT 21	256	242	86	94	67	52	14	6	61	48	28	42
HAMPTON ROADS PLAN DISTRICT 23	873	811	295	299	245	212	31	26	182	158	120	116

NOTE: The Colonial Peninsula Area is the Aggregate of James City County, York County, Poquoson City, and Williamsburg City.

TABLE 10
RESIDENT LOW WEIGHT LIVE BIRTHS AND VERY LOW WEIGHT BIRTHS BY RACE
WITH PERCENTS OF RESIDENT TOTAL LIVE BIRTHS
BY PLANNING DISTRICT AND CITY OR COUNTY
VIRGINIA, 2013

PLANNING DISTRICT AND CITY / COUNTY	LOW WEIGHT LIVE BIRTHS UNDER 2,500 GRAMS								VERY LOW WEIGHT LIVE BIRTHS UNDER 1,500 GRAMS							
	NUMBER OF LOW WEIGHT BIRTHS				PERCENT OF TOTAL BIRTHS				NUMBER OF VERY LOW WEIGHT BIRTHS				PERCENT OF TOTAL BIRTHS			
	TOTAL	WHITE	BLACK	OTHER	TOTAL	WHITE	BLACK	OTHER	TOTAL	WHITE	BLACK	OTHER	TOTAL	WHITE	BLACK	OTHER
COMMONWEALTH OF VIRGINIA	8,178	4,286	2,677	1,215	8.0	6.6	12.4	7.9	1,586	728	636	222	1.6	1.1	2.9	1.4
PLANNING DISTRICT 1	95	93	1	1	10.3	10.2	20.0	12.5	15	14		1	1.6	1.5		12.5
LEE COUNTY	28	28			12.6	12.7			4	4			1.8	1.8		
SCOTT COUNTY	18	18			9.3	9.3										
WISE COUNTY	42	40	1	1	9.3	9.0	33.3	25.0	8	7		1	1.8	1.6		25.0
NORTON CITY	7	7			11.9	12.7			3	3			5.1	5.5		
PLANNING DISTRICT 2	91	90	1		8.3	8.4	12.5		10	10			0.9	0.9		
BUCHANAN COUNTY	16	16			8.4	8.5			1	1			0.5	0.5		
DICKENSON COUNTY	13	13			8.3	8.3			3	3			1.9	1.9		
RUSSELL COUNTY	21	21			7.1	7.2			3	3			1.0	1.0		
TAZEWELL COUNTY	41	40	1		9.2	9.3	12.5		3	3			0.7	0.7		
PLANNING DISTRICT 3	151	143	5	3	8.3	8.2	15.6	6.0	32	30	1	1	1.8	1.7	3.1	2.0
BLAND COUNTY	4	4			10.3	10.5										
CARROLL COUNTY	17	15		2	7.3	6.7		20.0	3	2		1	1.3	0.9		10.0
GRAYSON COUNTY	15	14		1	9.0	9.0		14.3	3	3			1.8	1.9		
SMYTH COUNTY	20	18	2		6.2	5.7	28.6		1	1			0.3	0.3		
WASHINGTON COUNTY	47	47			9.6	9.8			10	10			2.0	2.1		
WYTHE COUNTY	17	16	1		6.3	6.2	16.7		5	4	1		1.8	1.5	16.7	
BRISTOL CITY	17	15	2		8.5	7.9	22.2		3	3			1.5	1.6		
GALAX CITY	14	14			14.0	17.3			7	7			7.0	8.6		
PLANNING DISTRICT 4	137	119	7	11	8.4	8.0	11.7	12.8	31	28	1	2	1.9	1.9	1.7	2.3
FLOYD COUNTY	14	13		1	9.5	9.0		33.3	3	2		1	2.0	1.4		33.3
GILES COUNTY	18	18			12.1	12.2			4	4			2.7	2.7		
MONTGOMERY COUNTY	61	53	3	5	7.0	6.9	10.0	7.0	15	13	1	1	1.7	1.7	3.3	1.4
PULASKI COUNTY	28	23	4	1	8.9	7.7	26.7	33.3	5	5			1.6	1.7		
RADFORD CITY	16	12		4	10.0	8.7		44.4	4	4			2.5	2.9		
PLANNING DISTRICT 5	283	195	77	11	9.2	8.3	14.0	6.4	57	33	20	4	1.9	1.4	3.6	2.3
ALLEGHANY COUNTY	9	9			9.0	9.8			3	3			3.0	3.3		
BOTETOURT COUNTY	11	11			5.0	5.3			2	2			0.9	1.0		
CRAIG COUNTY	7	7			12.7	12.7			2	2			3.6	3.6		
ROANOKE COUNTY	59	47	6	6	7.0	6.6	9.4	10.2	14	10	1	3	1.7	1.4	1.6	5.1
COVINGTON CITY	15	15			14.6	15.3			2	2			1.9	2.0		
ROANOKE CITY	160	86	70	4	10.7	9.0	15.4	5.1	29	9	19	1	1.9	0.9	4.2	1.3
SALEM CITY	22	20	1	1	8.1	8.6	6.3	4.5	5	5			1.8	2.1		
PLANNING DISTRICT 6	202	164	19	19	6.8	6.6	11.4	6.1	36	31	2	3	1.2	1.3	1.2	1.0
AUGUSTA COUNTY	33	31	1	1	5.8	5.7	9.1	7.1	5	5			0.9	0.9		
BATH COUNTY	2	2			5.0	5.3			1	1			2.5	2.6		
HIGHLAND COUNTY																
ROCKBRIDGE COUNTY	17	16		1	11.0	11.0		50.0	2	2			1.3	1.4		
ROCKINGHAM COUNTY	39	36	1	2	4.9	5.0	9.1	3.3	3	3			0.4	0.4		
BUENA VISTA CITY	4	4			4.9	5.1			1	1			1.2	1.3		
HARRISONBURG CITY	33	13	6	14	5.8	4.1	10.9	6.9	5	1	1	3	0.9	0.3	1.8	1.5
LEXINGTON CITY	7	7			8.2	8.9			2	2			2.4	2.5		
STAUNTON CITY	28	21	7		9.2	8.1	17.9		6	5	1		2.0	1.9	2.6	
WAYNESBORO CITY	39	34	4	1	11.6	12.2	10.5	5.3	11	11			3.3	4.0		
PLANNING DISTRICT 7	184	156	11	17	7.1	6.6	12.1	11.1	29	21	1	7	1.1	0.9	1.1	4.6
CLARKE COUNTY	12	12			7.6	8.0			1	1			0.6	0.7		
FREDERICK COUNTY	64	56	2	6	6.8	6.7	6.7	9.5	10	9		1	1.1	1.1		1.6
PAGE COUNTY	15	14	1		6.4	6.1	33.3									
SHENANDOAH COUNTY	31	31			6.8	7.1			6	6			1.3	1.4		
WARREN COUNTY	30	21	1	8	6.3	4.8	4.8	40.0	6	3		3	1.3	0.7		15.0
WINCHESTER CITY	32	22	7	3	9.2	8.1	23.3	6.5	6	2	1	3	1.7	0.7	3.3	6.5
PLANNING DISTRICT 8	2,349	1,138	431	780	6.9	5.7	10.1	8.1	432	177	112	143	1.3	0.9	2.6	1.5
ARLINGTON COUNTY	213	140	27	46	6.7	6.1	11.6	6.7	31	17	5	9	1.0	0.7	2.1	1.3
FAIRFAX COUNTY	1,068	444	157	467	7.2	5.6	10.0	8.9	175	71	35	69	1.2	0.9	2.2	1.3
LOUDOUN COUNTY	296	144	26	126	5.9	4.5	7.8	8.6	61	22	5	34	1.2	0.7	1.5	2.3
PRINCE WILLIAM COUNTY	448	232	144	72	6.6	5.8	9.9	5.5	105	45	47	13	1.5	1.1	3.2	1.0
ALEXANDRIA CITY	200	113	55	32	7.3	6.7	10.2	6.5	30	12	14	4	1.1	0.7	2.6	0.8
FAIRFAX CITY	49	25	6	18	8.0	7.2	15.8	8.0	15	3	3	9	2.5	0.9	7.9	4.0
FALLS CHURCH CITY	12	5	2	5	7.0	4.2	50.0	10.4	1	1			0.6	0.8		
MANASSAS CITY	60	32	14	14	7.9	6.2	13.3	10.4	13	5	3	5	1.7	1.0	2.9	3.7
MANASSAS PARK CITY	3	3			15.8	23.1			1	1			5.3	7.7		
PLANNING DISTRICT 9	120	91	20	9	6.2	5.6	11.0	6.9	21	17	4		1.1	1.0	2.2	
CULPEPER COUNTY	45	32	9	4	7.2	6.4	12.9	7.5	7	5	2		1.1	1.0	2.9	
FAUQUIER COUNTY	38	29	5	4	5.0	4.4	10.2	6.8	7	6	1		0.9	0.9	2.0	
MADISON COUNTY	6	6			4.7	5.1			1	1			0.8	0.9		
ORANGE COUNTY	26	19	6	1	6.9	6.1	11.1	7.7	6	5	1		1.6	1.6	1.9	
RAPPAHANNOCK COUNTY	5	5			10.6	11.4										
PLANNING DISTRICT 10	175	116	41	18	6.7	5.8	11.3	7.6	22	15	5	2	0.8	0.7	1.4	0.8
ALBEMARLE COUNTY	71	47	12	12	6.7	5.6	12.1	9.4	8	5	1	2	0.8	0.6	1.0	1.6
FLUVANNA COUNTY	21	15	4	2	8.4	7.4	11.1	18.2	3	3			1.2	1.5		
GREENE COUNTY	11	8	2	1	6.0	4.9	16.7	10.0	2	1	1		1.1	0.6	8.3	
LOUISA COUNTY	21	15	6		5.7	5.1	10.3		3	2	1		0.8	0.7	1.7	
NELSON COUNTY	11	11			8.8	10.1			1	1			0.8	0.9		
CHARLOTTESVILLE CITY	40	20	17	3	6.5	5.0	11.5	4.5	5	3	2		0.8	0.8	1.4	
PLANNING DISTRICT 11	217	140	72	5	7.8	6.5	13.0	5.4	56	40	16		2.0	1.9	2.9	
AMHERST COUNTY	24	17	7		7.7	6.5	14.9		6	5	1		1.9	1.9	2.1	
APPOMATTOX COUNTY	15	10	5		8.3	6.8	15.2		5	4	1		2.8	2.7	3.0	
BEDFORD COUNTY	46	40	5	1	7.2	6.9	10.9	8.3	12	10	2		1.9	1.7	4.3	
CAMPBELL COUNTY	34	28	6		7.2	7.0	9.0		10	9	1		2.1	2.3	1.5	
BEDFORD CITY	4	2	2		11.4	7.7	22.2									
LYNCHBURG CITY	94	43	47	4	8.2	5.9	13.4	6.0	23	12	11		2.0	1.6	3.1	

NOTE: AS OF JULY 1, 2013, BEDFORD CITY WAS DISINCORPORATED AND MERGED INTO BEDFORD COUNTY. NUMBERS IN BEDFORD CITY REFLECT THE FIRST 6 MONTHS OF THE YEAR.

[continued]

TABLE 10
RESIDENT LOW WEIGHT LIVE BIRTHS AND VERY LOW WEIGHT BIRTHS BY RACE
WITH PERCENTS OF RESIDENT TOTAL LIVE BIRTHS
BY PLANNING DISTRICT AND CITY OR COUNTY
VIRGINIA, 2013

PLANNING DISTRICT AND CITY / COUNTY	LOW WEIGHT LIVE BIRTHS UNDER 2,500 GRAMS								VERY LOW WEIGHT LIVE BIRTHS UNDER 1,500 GRAMS							
	NUMBER OF LOW WEIGHT BIRTHS				PERCENT OF TOTAL BIRTHS				NUMBER OF VERY LOW WEIGHT BIRTHS				PERCENT OF TOTAL BIRTHS			
	TOTAL	WHITE	BLACK	OTHER	TOTAL	WHITE	BLACK	OTHER	TOTAL	WHITE	BLACK	OTHER	TOTAL	WHITE	BLACK	OTHER
COMMONWEALTH OF VIRGINIA	8,178	4,286	2,677	1,215	8.0	6.6	12.4	7.9	1,586	728	636	222	1.6	1.1	2.9	1.4
PLANNING DISTRICT 12	245	145	90	10	10.3	9.1	13.2	9.5	49	25	22	2	2.1	1.6	3.2	1.9
FRANKLIN COUNTY	53	44	7	2	11.2	10.5	14.6	25.0	13	9	2	2	2.7	2.1	4.2	25.0
HENRY COUNTY	59	39	16	4	12.0	10.5	16.8	17.4	10	5	5		2.0	1.3	5.3	
PATRICK COUNTY	13	11	2		10.0	9.3	25.0		5	3	2		3.8	2.5	25.0	
PITTSYLVANIA COUNTY	37	28	6	3	7.8	7.7	6.2	21.4	5	4	1		1.0	1.1	1.0	
DANVILLE CITY	54	15	39		9.2	7.2	11.8		11	3	8		1.9	1.4	2.4	
MARTINSVILLE CITY	29	8	20	1	13.6	8.0	19.2	11.1	5	1	4		2.3	1.0	3.8	
PLANNING DISTRICT 13	86	32	50	4	11.0	7.4	14.8	30.8	16	7	7	2	2.0	1.6	2.1	15.4
BRUNSWICK COUNTY	11	3	8		8.4	5.9	10.3									
HALIFAX COUNTY	35	10	24	1	9.5	4.7	15.8	20.0	6	3	3		1.6	1.4	2.0	
MECKLENBURG COUNTY	40	19	18	3	14.2	11.3	16.7	50.0	10	4	4	2	3.5	2.4	3.7	33.3
PLANNING DISTRICT 14	109	51	55	3	10.6	7.3	17.5	20.0	18	5	13		1.8	0.7	4.1	
AMELIA COUNTY	10	7	3		8.1	6.8	15.8									
BUCKINGHAM COUNTY	15	6	9		9.0	5.3	17.3		2		2		1.2		3.8	
CHARLOTTE COUNTY	18	11	6	1	12.4	10.6	15.0	100.0	1		1		0.7		2.5	
CUMBERLAND COUNTY	15	6	8	1	14.6	8.8	24.2	50.0	4	2	2		3.9	2.9	6.1	
LUNENBURG COUNTY	11	7	4		11.1	10.3	13.8		3	2	1		3.0	2.9	3.4	
NOTTOWAY COUNTY	20	6	13	1	10.9	5.3	19.4	33.3	4		4		2.2		6.0	
PRINCE EDWARD COUNTY	20	8	12		9.8	6.3	16.2		4	1	3		2.0	0.8	4.1	
PLANNING DISTRICT 15	1,013	434	474	105	8.5	6.3	12.6	8.1	224	78	130	16	1.9	1.1	3.5	1.2
CHARLES CITY COUNTY	5	3	2		10.6	12.0	13.3		2	1	1		4.3	4.0	6.7	
CHESTERFIELD COUNTY	313	171	106	36	8.3	6.8	12.3	9.2	71	37	29	5	1.9	1.5	3.4	1.3
GOOCHLAND COUNTY	7	4	2	1	4.5	3.1	8.0	20.0								
HANOVER COUNTY	65	49	13	3	7.4	6.6	14.3	8.1	13	7	5	1	1.5	0.9	5.5	2.7
HENRICO COUNTY	298	125	129	44	7.6	5.7	11.8	7.1	57	22	31	4	1.5	1.0	2.8	0.6
NEW KENT COUNTY	11	9	1	1	6.7	6.3	9.1	10.0	1	1			0.6	0.7		
POWHATAN COUNTY	17	17			7.9	8.5			1	1			0.5	0.5		
RICHMOND CITY	297	56	221	20	10.5	5.8	13.4	8.8	79	9	64	6	2.8	0.9	3.9	2.6
PLANNING DISTRICT 16	338	211	103	24	7.8	6.6	13.6	6.1	57	30	26	1	1.3	0.9	3.4	0.3
CAROLINE COUNTY	42	32	10		10.2	10.2	12.0		7	6	1		1.7	1.9	1.2	
KING GEORGE COUNTY	31	24	7		10.2	9.6	14.9		7	3	4		2.3	1.2	8.5	
SPOTSYLVANIA COUNTY	113	67	36	10	7.5	5.8	15.6	7.5	19	10	8	1	1.3	0.9	3.5	0.7
STAFFORD COUNTY	115	68	37	10	6.7	5.4	12.7	5.9	16	11	5		0.9	0.9	1.7	
FREDERICKSBURG CITY	37	20	13	4	8.9	8.0	12.7	6.2	8		8		1.9		7.8	
PLANNING DISTRICT 17	41	19	20	2	9.8	8.1	11.8	13.3	4	1	3		1.0	0.4	1.8	
LANCASTER COUNTY	7	3	4		9.1	9.4	9.1		2		2		2.6		4.5	
NORTHUMBERLAND COUNTY	7	1	5	1	8.2	2.3	13.5	25.0								
RICHMOND COUNTY	10	5	4	1	13.9	10.6	19.0	25.0								
WESTMORELAND COUNTY	17	10	7		9.1	8.9	10.3		2	1	1		1.1	0.9	1.5	
PLANNING DISTRICT 18	89	66	22	1	10.5	9.9	15.4	2.6	14	8	5	1	1.6	1.2	3.5	2.6
ESSEX COUNTY	15	7	8		12.1	11.3	13.3		1		1		0.8		1.7	
GLOUCESTER COUNTY	38	36	2		10.7	11.4	8.3		8	6	2		2.2	1.9	8.3	
KING AND QUEEN COUNTY	2	1	1		3.8	3.0	8.3		1		1		1.9		8.3	
KING WILLIAM COUNTY	19	13	6		10.2	8.3	26.1		2	1	1		1.1	0.6	4.3	
MATHEWS COUNTY	10	5	5		18.9	11.9	62.5									
MIDDLESEX COUNTY	5	4		1	6.3	6.7		33.3	2	1		1	2.5	1.7		33.3
PLANNING DISTRICT 19	268	83	173	12	11.8	7.9	16.0	8.7	46	18	27	1	2.0	1.7	2.5	0.7
DINWIDDIE COUNTY	20	13	7		9.5	7.9	15.9		3	2	1		1.4	1.2	2.3	
GREENSVILLE COUNTY	23	4	19		17.0	9.8	20.9		6	1	5		4.4	2.4	5.5	
PRINCE GEORGE COUNTY	23	11	9	3	7.4	5.7	10.5	9.4	3	3			1.0	1.6		
SURRY COUNTY	4	3	1		6.7	8.6	4.0									
SUSSEX COUNTY	9	2	7		9.3	4.8	13.2									
COLONIAL HEIGHTS CITY	40	21	19		12.9	10.9	21.6		8	6	2		2.6	3.1	2.3	
EMPORIA CITY	5		5		11.6		13.9									
HOPEWELL CITY	45	15	28	2	11.7	8.0	15.8	11.1	10	5	5		2.6	2.7	2.8	
PETERSBURG CITY	99	14	78	7	13.7	7.4	16.1	14.3	16	1	14	1	2.2	0.5	2.9	2.0
PLANNING DISTRICT 20	1,389	572	691	126	8.8	6.7	12.7	7.4	279	103	151	25	1.8	1.2	2.8	1.5
ISLE OF WIGHT COUNTY	14	10	4		4.5	4.4	5.4		4	3	1		1.3	1.3	1.4	
SOUTHAMPTON COUNTY	12	7	5		8.8	8.9	8.9		2	1	1		1.5	1.3	1.8	
CHESAPEAKE CITY	226	112	92	22	8.1	6.7	10.4	9.3	46	26	14	6	1.7	1.6	1.6	2.5
FRANKLIN CITY	21	9	12		12.6	13.0	12.8		3	2	1		1.8	2.9	1.1	
NORFOLK CITY	395	121	236	38	10.7	7.8	13.5	9.5	81	22	52	7	2.2	1.4	3.0	1.8
PORTSMOUTH CITY	192	50	134	8	12.4	8.6	15.1	9.8	35	9	24	2	2.3	1.5	2.7	2.4
SUFFOLK CITY	98	27	64	7	9.0	4.8	13.3	14.6	20	1	18	1	1.8	0.2	3.7	2.1
VIRGINIA BEACH CITY	431	236	144	51	7.2	6.1	11.7	5.5	88	39	40	9	1.5	1.0	3.3	1.0
PLANNING DISTRICT 21	548	206	291	51	8.9	6.9	11.9	7.0	127	31	86	10	2.1	1.0	3.5	1.4
JAMES CITY COUNTY	67	44	17	6	9.3	8.5	14.7	7.2	14	6	8		1.9	1.2	6.9	
YORK COUNTY	40	23	14	3	6.5	5.3	14.1	3.6	9	5	3	1	1.5	1.2	3.0	1.2
HAMPTON CITY	175	61	103	11	9.6	8.1	11.4	6.7	43	7	34	2	2.4	0.9	3.8	1.2
NEWPORT NEWS CITY	256	71	156	29	9.0	6.0	12.0	7.8	58	11	40	7	2.0	0.9	3.1	1.9
POQUOSON CITY	6	6			6.8	7.6			1	1			1.1	1.3		
WILLIAMSBURG CITY	4	1	1	2	5.1	2.3	4.8	13.3	2	1	1		2.5	2.3	4.8	
PLANNING DISTRICT 22	48	22	23	3	9.4	7.3	11.9	16.7	11	6	4	1	2.1	2.0	2.1	5.6
ACCOMACK COUNTY	36	15	18	3	9.8	7.0	12.8	23.1	8	4	3	1	2.2	1.9	2.1	7.7
NORTHAMPTON COUNTY	12	7	5		8.3	8.0	9.6		3	2	1		2.1	2.3	1.9	
PLANNING DISTRICT 23	1,937	778	982	177	8.8	6.7	12.4	7.3	406	134	237	35	1.9	1.2	3.0	1.4
UNKNOWN VA CITY OR COUNTY																

NOTE: PLANNING DISTRICT 23, THE HAMPTON ROADS PLANNING DISTRICT, IS THE AGGREGATE OF PLANNING DISTRICTS 20 AND 21.

TABLE 11
RESIDENT PLURAL LIVE BIRTHS AND BIRTHS WITH ONE OR MORE CONGENITAL ANOMALY BY RACE WITH PERCENTS OF RESIDENT TOTAL LIVE BIRTHS BY PLANNING DISTRICT AND CITY OR COUNTY
VIRGINIA, 2013

PLANNING DISTRICT AND CITY / COUNTY	PLURAL LIVE BIRTHS								LIVE BIRTHS WITH ONE OR MORE CONGENITAL ANOMALY							
	NUMBER OF PLURAL LIVE BIRTHS				PERCENT OF TOTAL BIRTHS				NUMBER OF BIRTHS WITH ANOMALIES				PERCENT OF TOTAL BIRTHS			
	TOTAL	WHITE	BLACK	OTHER	TOTAL	WHITE	BLACK	OTHER	TOTAL	WHITE	BLACK	OTHER	TOTAL	WHITE	BLACK	OTHER
COMMONWEALTH OF VIRGINIA	3,764	2,401	894	469	3.7	3.7	4.1	3.1	649	409	152	88	0.6	0.6	0.7	0.6
PLANNING DISTRICT 1	15	15			1.6	1.6			15	15			1.6	1.6		
LEE COUNTY	7	7			3.2	3.2			6	6			2.7	2.7		
SCOTT COUNTY									1	1			0.5	0.5		
WISE COUNTY	2	2			0.4	0.5			7	7			1.6	1.6		
NORTON CITY	6	6			10.2	10.9			1	1			1.7	1.8		
PLANNING DISTRICT 2	10	10			0.9	0.9			13	13			1.2	1.2		
BUCHANAN COUNTY									2	2			1.1	1.1		
DICKENSON COUNTY	2	2			1.3	1.3										
RUSSELL COUNTY	2	2			0.7	0.7			6	6			2.0	2.0		
TAZEWELL COUNTY	6	6			1.3	1.4			5	5			1.1	1.2		
PLANNING DISTRICT 3	48	46	2		2.6	2.6	6.3		25	24		1	1.4	1.4		2.0
BLAND COUNTY									1	1			2.6	2.6		
CARROLL COUNTY	4	4			1.7	1.8			2	2			0.9	0.9		
GRAYSON COUNTY	8	8			4.8	5.2			3	3			1.8	1.9		
SMYTH COUNTY	12	10	2		3.7	3.2	28.6		7	7			2.2	2.2		
WASHINGTON COUNTY	16	16			3.3	3.3			7	7			1.4	1.5		
WYTHE COUNTY	6	6			2.2	2.3			4	4			1.5	1.5		
BRISTOL CITY	2	2			1.0	1.1			1			1	0.5			50.0
GALAX CITY																
PLANNING DISTRICT 4	50	45	3	2	3.0	3.0	5.0	2.3	14	13	1		0.9	0.9	1.7	
FLOYD COUNTY	6	6			4.1	4.2			1	1			0.7	0.7		
GILES COUNTY	8	8			5.4	5.4			1	1			0.7	0.7		
MONTGOMERY COUNTY	20	20			2.3	2.6			9	9			1.0	1.2		
PULASKI COUNTY	9	6	3		2.8	2.0	20.0		1	1			0.3	0.3		
RADFORD CITY	7	5		2	4.4	3.6		22.2	2	1	1		1.3	0.7	7.7	
PLANNING DISTRICT 5	95	75	18	2	3.1	3.2	3.3	1.2	17	13	2	2	0.6	0.6	0.4	1.2
ALLEGHANY COUNTY	2	2			2.0	2.2			2	1		1	2.0	1.1		25.0
BOTETOURT COUNTY									1	1			0.5	0.5		
CRAIG COUNTY	4	4			7.3	7.3			1	1			1.8	1.8		
ROANOKE COUNTY	25	25			3.0	3.5			4	4			0.5	0.6		
COVINGTON CITY	6	6			5.8	6.1			4	3	1		3.9	3.1	20.0	
ROANOKE CITY	48	30	18		3.2	3.1	3.9		5	3	1	1	0.3	0.3	0.2	1.3
SALEM CITY	10	8		2	3.7	3.4		9.1								
PLANNING DISTRICT 6	122	108	6	8	4.1	4.4	3.6	2.6	33	28	2	3	1.1	1.1	1.2	1.0
AUGUSTA COUNTY	18	18			3.1	3.3										
BATH COUNTY																
HIGHLAND COUNTY																
ROCKBRIDGE COUNTY	7	7			4.5	4.8			1	1			0.6	0.7		
ROCKINGHAM COUNTY	38	34	2	2	4.8	4.7	18.2	3.3	18	17		1	2.3	2.4		1.7
BUENA VISTA CITY	4	4			4.9	5.1										
HARRISONBURG CITY	20	12	2	6	3.5	3.8	3.6	2.9	8	6	1	1	1.4	1.9	1.8	0.5
LEXINGTON CITY	6	6			7.1	7.6										
STAUNTON CITY	12	10	2		3.9	3.9	5.1		2	2			0.7	0.8		
WAYNESBORO CITY	17	17			5.1	6.1			4	2	1	1	1.2	0.7	2.6	5.3
PLANNING DISTRICT 7	87	77	2	8	3.3	3.3	2.2	5.2	17	17			0.7	0.7		
CLARKE COUNTY	7	7			4.4	4.7										
FREDERICK COUNTY	36	34		2	3.9	4.0		3.2	5	5			0.5	0.6		
PAGE COUNTY	6	6			2.5	2.6										
SHENANDOAH COUNTY	9	9			2.0	2.1			6	6			1.3	1.4		
WARREN COUNTY	21	15	2	4	4.4	3.4	9.5	20.0	4	4			0.8	0.9		
WINCHESTER CITY	8	6		2	2.3	2.2		4.3	2	2			0.6	0.7		
PLANNING DISTRICT 8	1,286	787	183	316	3.8	3.9	4.3	3.3	148	73	28	47	0.4	0.4	0.7	0.5
ARLINGTON COUNTY	153	124	15	14	4.8	5.4	6.4	2.0	4	4			0.1	0.2		
FAIRFAX COUNTY	569	308	70	191	3.9	3.9	4.5	3.6	54	27	4	23	0.4	0.3	0.3	0.4
LOUDOUN COUNTY	197	127	21	49	3.9	4.0	6.3	3.3	27	14	2	11	0.5	0.4	0.6	0.8
PRINCE WILLIAM COUNTY	216	131	49	36	3.2	3.3	3.4	2.7	40	17	16	7	0.6	0.4	1.1	0.5
ALEXANDRIA CITY	90	66	12	12	3.3	3.9	2.2	2.5	14	9	3	2	0.5	0.5	0.6	0.4
FAIRFAX CITY	25	11	4	10	4.1	3.2	10.5	4.4	5	1		4	0.8	0.3		1.8
FALLS CHURCH CITY	2		2		1.2		50.0									
MANASSAS CITY	30	18	8	4	4.0	3.5	7.6	3.0	4	1	3		0.5	0.2	2.9	
MANASSAS PARK CITY	4	2	2		21.1	15.4	50.0									
PLANNING DISTRICT 9	59	45	4	10	3.0	2.8	2.2	7.7	18	13	3	2	0.9	0.8	1.6	1.5
CULPEPER COUNTY	16	8	2	6	2.6	1.6	2.9	11.3	7	4	3		1.1	0.8	4.3	
FAUQUIER COUNTY	19	15		4	2.5	2.3		6.8	5	3		2	0.7	0.5		3.4
MADISON COUNTY	4	4			3.1	3.4			1	1			0.8	0.9		
ORANGE COUNTY	16	14	2		4.2	4.5	3.7		4	4			1.1	1.3		
RAPPAHANNOCK COUNTY	4	4			8.5	9.1			1	1			2.1	2.3		
PLANNING DISTRICT 10	84	67	12	5	3.2	3.3	3.3	2.1	18	12	2	4	0.7	0.6	0.6	1.7
ALBEMARLE COUNTY	49	37	8	4	4.6	4.4	8.1	3.1	9	5	1	3	0.8	0.6	1.0	2.3
FLUVANNA COUNTY	5	5			2.0	2.5			1		1		0.4		2.8	
GREENE COUNTY	6	6			3.3	3.7			1	1			0.5	0.6		
LOUISA COUNTY	6	4	2		1.6	1.4	3.4		3	3			0.8	1.0		
NELSON COUNTY	4	4			3.2	3.7										
CHARLOTTESVILLE CITY	14	11	2	1	2.3	2.8	1.4	1.5	4	3		1	0.7	0.8		1.5
PLANNING DISTRICT 11	117	89	26	2	4.2	4.2	4.7	2.2	29	26	3		1.0	1.2	0.5	
AMHERST COUNTY	19	15	4		6.1	5.8	8.5		2	2			0.6	0.8		
APPOMATTOX COUNTY	6	4	2		3.3	2.7	6.1		2	2			1.1	1.4		
BEDFORD COUNTY	20	20			3.1	3.5			7	7			1.1	1.2		
CAMPBELL COUNTY	25	21	4		5.3	5.3	6.0		4	4			0.8	1.0		
BEDFORD CITY	2	2			5.7	7.7										
LYNCHBURG CITY	45	27	16	2	3.9	3.7	4.5	3.0	14	11	3		1.2	1.5	0.9	

NOTE: AS OF JULY 1, 2013, BEDFORD CITY WAS DISINCORPORATED AND MERGED INTO BEDFORD COUNTY. NUMBERS IN BEDFORD CITY REFLECT THE FIRST 6 MONTHS OF THE YEAR.

[continued]

TABLE 11
RESIDENT PLURAL LIVE BIRTHS AND BIRTHS WITH ONE OR MORE CONGENITAL ANOMALY BY RACE WITH PERCENTS OF RESIDENT TOTAL LIVE BIRTHS BY PLANNING DISTRICT AND CITY OR COUNTY
VIRGINIA, 2013

PLANNING DISTRICT AND CITY / COUNTY	PLURAL LIVE BIRTHS								LIVE BIRTHS WITH ONE OR MORE CONGENITAL ANOMALY							
	NUMBER OF PLURAL LIVE BIRTHS				PERCENT OF TOTAL BIRTHS				NUMBER OF BIRTHS WITH ANOMALIES				PERCENT OF TOTAL BIRTHS			
	TOTAL	WHITE	BLACK	OTHER	TOTAL	WHITE	BLACK	OTHER	TOTAL	WHITE	BLACK	OTHER	TOTAL	WHITE	BLACK	OTHER
COMMONWEALTH OF VIRGINIA	3,764	2,401	894	469	3.7	3.7	4.1	3.1	649	409	152	88	0.6	0.6	0.7	0.6
PLANNING DISTRICT 12	94	59	27	8	4.0	3.7	4.0	7.6	29	14	14	1	1.2	0.9	2.0	1.0
FRANKLIN COUNTY	12	10		2	2.5	2.4		25.0	3	3			0.6	0.7		
HENRY COUNTY	24	16	4	4	4.9	4.3	4.2	17.4	4	3	1		0.8	0.8	1.1	
PATRICK COUNTY	6	6			4.6	5.1			1	1			0.8	0.8		
PITTSYLVANIA COUNTY	15	13		2	3.1	3.6		14.3	5	4	1		1.0	1.1	1.0	
DANVILLE CITY	28	10	18		4.8	4.8	5.4		14	3	10	1	2.4	1.4	3.0	2.1
MARTINSVILLE CITY	9	4	5		4.2	4.0	4.8		2		2		0.9		1.9	
PLANNING DISTRICT 13	36	16	20		4.6	3.7	5.9		8	6	2		1.0	1.4	0.6	
BRUNSWICK COUNTY	4		4		3.1		5.1									
HALIFAX COUNTY	18	6	12		4.9	2.8	7.9		5	3	2		1.4	1.4	1.3	
MECKLENBURG COUNTY	14	10	4		5.0	6.0	3.7		3	3			1.1	1.8		
PLANNING DISTRICT 14	25	13	12		2.4	1.9	3.8		6	4	2		0.6	0.6	0.6	
AMELIA COUNTY	2	2			1.6	1.9			1	1			0.8	1.0		
BUCKINGHAM COUNTY	6		6		3.6		11.5		1	1			0.6	0.9		
CHARLOTTE COUNTY	4	4			2.8	3.8			2	1	1		1.4	1.0	2.5	
CUMBERLAND COUNTY	7	3	4		6.8	4.4	12.1									
LUNENBURG COUNTY	2	2			2.0	2.9										
NOTTOWAY COUNTY	4	2	2		2.2	1.8	3.0									
PRINCE EDWARD COUNTY									2	1	1		1.0	0.8	1.4	
PLANNING DISTRICT 15	511	311	176	24	4.3	4.5	4.7	1.8	41	27	11	3	0.3	0.4	0.3	0.2
CHARLES CITY COUNTY	5	5			10.6	20.0										
CHESTERFIELD COUNTY	177	119	50	8	4.7	4.7	5.8	2.1	13	8	3	2	0.3	0.3	0.3	0.5
GOOCHLAND COUNTY	8	6	2		5.1	4.7	8.0									
HANOVER COUNTY	49	45	4		5.6	6.0	4.4		4	4			0.5	0.5		
HENRICO COUNTY	143	85	46	12	3.7	3.9	4.2	1.9	6	4	1	1	0.2	0.2	0.1	0.2
NEW KENT COUNTY	3	3			1.8	2.1			1	1			0.6	0.7		
POWHATAN COUNTY	10	10			4.7	5.0										
RICHMOND CITY	116	38	74	4	4.1	3.9	4.5	1.8	17	10	7		0.6	1.0	0.4	
PLANNING DISTRICT 16	163	123	28	12	3.7	3.8	3.7	3.1	27	25	1	1	0.6	0.8	0.1	0.3
CAROLINE COUNTY	23	21	2		5.6	6.7	2.4		1	1			0.2	0.3		
KING GEORGE COUNTY	14	12	2		4.6	4.8	4.3		1	1			0.3	0.4		
SPOTSYLVANIA COUNTY	44	34	6	4	2.9	3.0	2.6	3.0	11	9	1	1	0.7	0.8	0.4	0.7
STAFFORD COUNTY	68	46	16	6	4.0	3.7	5.5	3.5	12	12			0.7	1.0		
FREDERICKSBURG CITY	14	10	2	2	3.4	4.0	2.0	3.1	2	2			0.5	0.8		
PLANNING DISTRICT 17	27	17	8	2	6.4	7.2	4.7	13.3	4	2	1	1	1.0	0.9	0.6	6.7
LANCASTER COUNTY																
NORTHUMBERLAND COUNTY	4	2		2	4.7	4.5		50.0	3	1	1	1	3.5	2.3	2.7	25.0
RICHMOND COUNTY	9	9			12.5	19.1										
WESTMORELAND COUNTY	14	6	8		7.5	5.4	11.8		1	1			0.5	0.9		
PLANNING DISTRICT 18	18	14	2	2	2.1	2.1	1.4	5.3	4	3	1		0.5	0.4	0.7	
ESSEX COUNTY	2	2			1.6	3.2			1	1			0.8	1.6		
GLOUCESTER COUNTY	4	4			1.1	1.3			1	1			0.3	0.3		
KING AND QUEEN COUNTY	4	2		2	7.7	6.1		28.6								
KING WILLIAM COUNTY	6	6			3.2	3.8			1		1		0.5		4.3	
MATHEWS COUNTY	2		2		3.8		25.0									
MIDDLESEX COUNTY									1	1			1.3	1.7		
PLANNING DISTRICT 19	94	41	51	2	4.1	3.9	4.7	1.4	14	5	9		0.6	0.5	0.8	
DINWIDDIE COUNTY	2	2			1.0	1.2			1	1			0.5	0.6		
GREENSVILLE COUNTY	8		8		5.9		8.8									
PRINCE GEORGE COUNTY	8	4	4		2.6	2.1	4.7		1	1			0.3	0.5		
SURRY COUNTY	4	4			6.7	11.4										
SUSSEX COUNTY									1		1		1.0		1.9	
COLONIAL HEIGHTS CITY	21	12	9		6.8	6.3	10.2		2	1	1		0.6	0.5	1.1	
EMPORIA CITY	2		2		4.7		5.6		1		1		2.3		2.8	
HOPEWELL CITY	15	11	4		3.9	5.9	2.3		5	2	3		1.3	1.1	1.7	
PETERSBURG CITY	34	8	24	2	4.7	4.2	5.0	4.1	3		3		0.4		0.6	
PLANNING DISTRICT 20	559	308	211	40	3.5	3.6	3.9	2.3	122	54	48	20	0.8	0.6	0.9	1.2
ISLE OF WIGHT COUNTY	4	2		2	1.3	0.9		15.4	2	2			0.6	0.9		
SOUTHAMPTON COUNTY	3	3			2.2	3.8			1	1			0.7	1.3		
CHESAPEAKE CITY	77	43	28	6	2.8	2.6	3.2	2.5	23	11	7	5	0.8	0.7	0.8	2.1
FRANKLIN CITY	6	4	2		3.6	5.8	2.1		2		2		1.2		2.1	
NORFOLK CITY	145	58	72	15	3.9	3.7	4.1	3.8	40	10	25	5	1.1	0.6	1.4	1.3
PORTSMOUTH CITY	77	20	52	5	5.0	3.4	5.9	6.1	11	6	5		0.7	1.0	0.6	
SUFFOLK CITY	37	23	14		3.4	4.1	2.9		4	1	2	1	0.4	0.2	0.4	2.1
VIRGINIA BEACH CITY	210	155	43	12	3.5	4.0	3.5	1.3	39	23	7	9	0.6	0.6	0.6	1.0
PLANNING DISTRICT 21	245	131	90	24	4.0	4.4	3.7	3.3	41	17	22	2	0.7	0.6	0.9	0.3
JAMES CITY COUNTY	46	37	5	4	6.4	7.1	4.3	4.8	10	7	3		1.4	1.3	2.6	
YORK COUNTY	24	20	2	2	3.9	4.7	2.0	2.4	2	1		1	0.3	0.2		1.2
HAMPTON CITY	74	27	37	10	4.1	3.6	4.1	6.1	17	4	12	1	0.9	0.5	1.3	0.6
NEWPORT NEWS CITY	97	43	46	8	3.4	3.6	3.5	2.2	11	4	7		0.4	0.3	0.5	
POQUOSON CITY	4	4			4.5	5.1										
WILLIAMSBURG CITY									1	1			1.3	2.3		
PLANNING DISTRICT 22	19	4	13	2	3.7	1.3	6.7	11.1	5	4		1	1.0	1.3		5.6
ACCOMACK COUNTY	17	4	11	2	4.6	1.9	7.8	15.4	5	4		1	1.4	1.9		7.7
NORTHAMPTON COUNTY	2		2		1.4		3.8									
PLANNING DISTRICT 23	804	439	301	64	3.7	3.8	3.8	2.6	163	71	70	22	0.7	0.6	0.9	0.9
UNKNOWN VA CITY OR COUNTY									1	1						

NOTE: PLANNING DISTRICT 23, THE HAMPTON ROADS PLANNING DISTRICT, IS THE AGGREGATE OF PLANNING DISTRICTS 20 AND 21.

TABLE 12
RESIDENT TOTAL LIVE BIRTHS BY TRIMESTER PRENATAL CARE BEGAN WITH PERCENTS TRIMESTER CARE BEGAN OF TOTAL BIRTHS BY PLANNING DISTRICT AND CITY OR COUNTY
VIRGINIA, 2013

PLANNING DISTRICT AND CITY / COUNTY	RESIDENT TOTAL BIRTHS	TRIMESTER CARE BEGAN					PERCENT BEGINNING CARE IN			
		FIRST 13 WEEKS	SECOND 14 WEEKS	THIRD 13 WEEKS	NO CARE	CARE UNKNOWN	FIRST 13 WEEKS	SECOND 14 WEEKS	THIRD 13 WEEKS	NO CARE
COMMONWEALTH OF VIRGINIA	101,977	84,565	10,453	2,230	752	3,977	82.9	10.3	2.2	0.7
PLANNING DISTRICT 1	925	396	94	26	11	398	42.8	10.2	2.8	1.2
LEE COUNTY	222	100	17	7	3	95	45.0	7.7	3.2	1.4
SCOTT COUNTY	194	24	2	1	4	163	12.4	1.0	0.5	2.1
WISE COUNTY	450	231	71	14	4	130	51.3	15.8	3.1	0.9
NORTON CITY	59	41	4	4		10	69.5	6.8	6.8	
PLANNING DISTRICT 2	1,091	748	100	17	9	217	68.6	9.2	1.6	0.8
BUCHANAN COUNTY	190	123	10	1	2	54	64.7	5.3	0.5	1.1
DICKENSON COUNTY	157	81	12	7	2	55	51.6	7.6	4.5	1.3
RUSSELL COUNTY	297	210	12	2	2	71	70.7	4.0	0.7	0.7
TAZEWELL COUNTY	447	334	66	7	3	37	74.7	14.8	1.6	0.7
PLANNING DISTRICT 3	1,822	1,175	154	20	9	464	64.5	8.5	1.1	0.5
BLAND COUNTY	39	30	8	1			76.9	20.5	2.6	
CARROLL COUNTY	234	154	24	7		49	65.8	10.3	3.0	
GRAYSON COUNTY	166	129	21	2		14	77.7	12.7	1.2	
SMYTH COUNTY	324	252	21	3	1	47	77.8	6.5	0.9	0.3
WASHINGTON COUNTY	488	258	22	3	4	201	52.9	4.5	0.6	0.8
WYTHE COUNTY	271	231	37	1	1	1	85.2	13.7	0.4	0.4
BRISTOL CITY	200	47	4		2	147	23.5	2.0		1.0
GALAX CITY	100	74	17	3	1	5	74.0	17.0	3.0	1.0
PLANNING DISTRICT 4	1,640	1,479	118	26	13	4	90.2	7.2	1.6	0.8
FLOYD COUNTY	148	133	11		3	1	89.9	7.4		2.0
GILES COUNTY	149	127	17	3	2		85.2	11.4	2.0	1.3
MONTGOMERY COUNTY	867	783	59	19	5	1	90.3	6.8	2.2	0.6
PULASKI COUNTY	316	285	25	2	2	2	90.2	7.9	0.6	0.6
RADFORD CITY	160	151	6	2	1		94.4	3.8	1.3	0.6
PLANNING DISTRICT 5	3,081	2,902	155	5	5	14	94.2	5.0	0.2	0.2
ALLEGHANY COUNTY	100	94	5	1			94.0	5.0	1.0	
BOTETOURT COUNTY	220	208	10			2	94.5	4.5		
CRAIG COUNTY	55	53	1		1		96.4	1.8		1.8
ROANOKE COUNTY	837	794	38	2		3	94.9	4.5	0.2	
COVINGTON CITY	103	95	5	2		1	92.2	4.9	1.9	
ROANOKE CITY	1,495	1,406	79		3	7	94.0	5.3		0.2
SALEM CITY	271	252	17		1	1	93.0	6.3		0.4
PLANNING DISTRICT 6	2,953	2,189	660	80	16	8	74.1	22.4	2.7	0.5
AUGUSTA COUNTY	573	431	128	11	2	1	75.2	22.3	1.9	0.3
BATH COUNTY	40	26	11	2		1	65.0	27.5	5.0	
HIGHLAND COUNTY	17	12	5				70.6	29.4		
ROCKBRIDGE COUNTY	154	125	26	3			81.2	16.9	1.9	
ROCKINGHAM COUNTY	790	594	172	18	5	1	75.2	21.8	2.3	0.6
BUENA VISTA CITY	81	59	20	2			72.8	24.7	2.5	
HARRISONBURG CITY	573	398	149	22	3	1	69.5	26.0	3.8	0.5
LEXINGTON CITY	85	65	14	1	3	2	76.5	16.5	1.2	3.5
STAUNTON CITY	305	239	57	8		1	78.4	18.7	2.6	
WAYNESBORO CITY	335	240	78	13	3	1	71.6	23.3	3.9	0.9
PLANNING DISTRICT 7	2,608	2,109	386	67	28	18	80.9	14.8	2.6	1.1
CLARKE COUNTY	158	135	15	3	2	3	85.4	9.5	1.9	1.3
FREDERICK COUNTY	935	808	93	18	11	5	86.4	9.9	1.9	1.2
PAGE COUNTY	236	169	55	11	1		71.6	23.3	4.7	0.4
SHENANDOAH COUNTY	456	381	62	7		6	83.6	13.6	1.5	
WARREN COUNTY	476	374	90	9	1	2	78.6	18.9	1.9	0.2
WINCHESTER CITY	347	242	71	19	13	2	69.7	20.5	5.5	3.7
PLANNING DISTRICT 8	34,054	26,960	3,524	1,087	289	2,194	79.2	10.3	3.2	0.8
ARLINGTON COUNTY	3,195	2,069	318	185	4	619	64.8	10.0	5.8	0.1
FAIRFAX COUNTY	14,776	11,869	1,518	517	59	813	80.3	10.3	3.5	0.4
LOUDOUN COUNTY	5,005	4,423	348	86	18	130	88.4	7.0	1.7	0.4
PRINCE WILLIAM COUNTY	6,791	5,463	874	176	138	140	80.4	12.9	2.6	2.0
ALEXANDRIA CITY	2,727	1,917	271	83	25	431	70.3	9.9	3.0	0.9
FAIRFAX CITY	611	504	67	13		27	82.5	11.0	2.1	
FALLS CHURCH CITY	171	126	10	10	1	24	73.7	5.8	5.8	0.6
MANASSAS CITY	759	576	113	17	44	9	75.9	14.9	2.2	5.8
MANASSAS PARK CITY	19	13	5			1	68.4	26.3		
PLANNING DISTRICT 9	1,942	1,579	291	50	6	16	81.3	15.0	2.6	0.3
CULPEPER COUNTY	625	510	94	16		5	81.6	15.0	2.6	
FAUQUIER COUNTY	764	619	110	20	6	9	81.0	14.4	2.6	0.8
MADISON COUNTY	128	104	20	4			81.3	15.6	3.1	
ORANGE COUNTY	378	307	59	10		2	81.2	15.6	2.6	
RAPPAHANNOCK COUNTY	47	39	8				83.0	17.0		
PLANNING DISTRICT 10	2,603	2,071	437	71	14	10	79.6	16.8	2.7	0.5
ALBEMARLE COUNTY	1,064	837	196	24	4	3	78.7	18.4	2.3	0.4
FLUVANNA COUNTY	250	198	41	9	1	1	79.2	16.4	3.6	0.4
GREENE COUNTY	184	146	31	6	1		79.3	16.8	3.3	0.5
LOUISA COUNTY	368	299	53	8	4	4	81.3	14.4	2.2	1.1
NELSON COUNTY	125	99	22	3	1		79.2	17.6	2.4	0.8
CHARLOTTESVILLE CITY	612	492	94	21	3	2	80.4	15.4	3.4	0.5
PLANNING DISTRICT 11	2,786	2,519	233	5	24	5	90.4	8.4	0.2	0.9
AMHERST COUNTY	311	276	31		4		88.7	10.0		1.3
APPOMATTOX COUNTY	181	164	15		2		90.6	8.3		1.1
BEDFORD COUNTY	637	593	42		1	1	93.1	6.6		0.2
CAMPBELL COUNTY	475	432	39		3	1	90.9	8.2		0.6
BEDFORD CITY	35	32	2		1		91.4	5.7		2.9
LYNCHBURG CITY	1,147	1,022	104	5	13	3	89.1	9.1	0.4	1.1

NOTE: AS OF JULY 1, 2013, BEDFORD CITY WAS DISINCORPORATED AND MERGED INTO BEDFORD COUNTY. NUMBERS IN BEDFORD CITY REFLECT THE FIRST 6 MONTH OF THE YEAR.

[continued]

TABLE 12
RESIDENT TOTAL LIVE BIRTHS BY TRIMESTER PRENATAL CARE BEGAN WITH PERCENTS TRIMESTER CARE BEGAN OF TOTAL BIRTHS BY PLANNING DISTRICT AND CITY OR COUNTY
VIRGINIA, 2013

PLANNING DISTRICT AND CITY / COUNTY	RESIDENT TOTAL BIRTHS	TRIMESTER CARE BEGAN					PERCENT BEGINNING CARE IN			
		FIRST 13 WEEKS	SECOND 14 WEEKS	THIRD 13 WEEKS	NO CARE	CARE UNKNOWN	FIRST 13 WEEKS	SECOND 14 WEEKS	THIRD 13 WEEKS	NO CARE
COMMONWEALTH OF VIRGINIA	101,977	84,565	10,453	2,230	752	3,977	82.9	10.3	2.2	0.7
PLANNING DISTRICT 12	2,373	1,778	234	44	17	300	74.9	9.9	1.9	0.7
FRANKLIN COUNTY	475	455	15	3	1	1	95.8	3.2	0.6	0.2
HENRY COUNTY	491	281	74	14	5	117	57.2	15.1	2.9	1.0
PATRICK COUNTY	130	52	13	1		64	40.0	10.0	0.8	
PITTSYLVANIA COUNTY	477	383	34	5	3	52	80.3	7.1	1.0	0.6
DANVILLE CITY	587	465	67	13	6	36	79.2	11.4	2.2	1.0
MARTINSVILLE CITY	213	142	31	8	2	30	66.7	14.6	3.8	0.9
PLANNING DISTRICT 13	782	573	142	18	2	47	73.3	18.2	2.3	0.3
BRUNSWICK COUNTY	131	98	18	7	1	7	74.8	13.7	5.3	0.8
HALIFAX COUNTY	369	264	80	6		19	71.5	21.7	1.6	
MECKLENBURG COUNTY	282	211	44	5	1	21	74.8	15.6	1.8	0.4
PLANNING DISTRICT 14	1,024	829	153	33	8	1	81.0	14.9	3.2	0.8
AMELIA COUNTY	123	117	5	1			95.1	4.1	0.8	
BUCKINGHAM COUNTY	166	127	31	8			76.5	18.7	4.8	
CHARLOTTE COUNTY	145	110	24	10	1		75.9	16.6	6.9	0.7
CUMBERLAND COUNTY	103	92	10	1			89.3	9.7	1.0	
LUNENBURG COUNTY	99	72	22	4	1		72.7	22.2	4.0	1.0
NOTTOWAY COUNTY	183	154	22	3	3	1	84.2	12.0	1.6	1.6
PRINCE EDWARD COUNTY	205	157	39	6	3		76.6	19.0	2.9	1.5
PLANNING DISTRICT 15	11,960	11,033	685	164	43	35	92.2	5.7	1.4	0.4
CHARLES CITY COUNTY	47	37	9	1			78.7	19.1	2.1	
CHESTERFIELD COUNTY	3,765	3,594	130	29	4	8	95.5	3.5	0.8	0.1
GOOCHLAND COUNTY	157	143	10	1	2	1	91.1	6.4	0.6	1.3
HANOVER COUNTY	875	791	57	15	6	6	90.4	6.5	1.7	0.7
HENRICO COUNTY	3,900	3,555	257	66	14	8	91.2	6.6	1.7	0.4
NEW KENT COUNTY	164	144	11	9			87.8	6.7	5.5	
POWHATAN COUNTY	215	212	2		1		98.6	0.9		0.5
RICHMOND CITY	2,837	2,557	209	43	16	12	90.1	7.4	1.5	0.6
PLANNING DISTRICT 16	4,358	3,766	439	61	19	73	86.4	10.1	1.4	0.4
CAROLINE COUNTY	412	369	39	2		2	89.6	9.5	0.5	
KING GEORGE COUNTY	304	251	26	2	1	24	82.6	8.6	0.7	0.3
SPOTSYLVANIA COUNTY	1,512	1,306	169	19	7	11	86.4	11.2	1.3	0.5
STAFFORD COUNTY	1,713	1,497	146	29	8	33	87.4	8.5	1.7	0.5
FREDERICKSBURG CITY	417	343	59	9	3	3	82.3	14.1	2.2	0.7
PLANNING DISTRICT 17	420	306	85	17	1	11	72.9	20.2	4.0	0.2
LANCASTER COUNTY	77	58	13	5	1		75.3	16.9	6.5	1.3
NORTHUMBERLAND COUNTY	85	59	23	2		1	69.4	27.1	2.4	
RICHMOND COUNTY	72	52	15	4		1	72.2	20.8	5.6	
WESTMORELAND COUNTY	186	137	34	6		9	73.7	18.3	3.2	
PLANNING DISTRICT 18	851	739	86	14	7	5	86.8	10.1	1.6	0.8
ESSEX COUNTY	124	96	22	4		2	77.4	17.7	3.2	
GLOUCESTER COUNTY	356	324	23	5	4		91.0	6.5	1.4	1.1
KING AND QUEEN COUNTY	52	42	9			1	80.8	17.3		
KING WILLIAM COUNTY	187	161	20	3	2	1	86.1	10.7	1.6	1.1
MATHEWS COUNTY	53	48	4	1			90.6	7.5	1.9	
MIDDLESEX COUNTY	79	68	8	1	1	1	86.1	10.1	1.3	1.3
PLANNING DISTRICT 19	2,268	1,930	235	51	20	32	85.1	10.4	2.2	0.9
DINWIDDIE COUNTY	210	192	15	2	1		91.4	7.1	1.0	0.5
GREENSVILLE COUNTY	135	96	14	2	4	19	71.1	10.4	1.5	3.0
PRINCE GEORGE COUNTY	310	288	13	5	2	2	92.9	4.2	1.6	0.6
SURRY COUNTY	60	51	6	3			85.0	10.0	5.0	
SUSSEX COUNTY	97	76	13	4	4		78.4	13.4	4.1	4.1
COLONIAL HEIGHTS CITY	309	282	22	3	1	1	91.3	7.1	1.0	0.3
EMPORIA CITY	43	24	13	3		3	55.8	30.2	7.0	
HOPEWELL CITY	383	334	39	6	1	3	87.2	10.2	1.6	0.3
PETERSBURG CITY	721	587	100	23	7	4	81.4	13.9	3.2	1.0
PLANNING DISTRICT 20	15,752	13,638	1,687	259	108	60	86.6	10.7	1.6	0.7
ISLE OF WIGHT COUNTY	314	273	29	8	4		86.9	9.2	2.5	1.3
SOUTHAMPTON COUNTY	136	106	18	10		2	77.9	13.2	7.4	
CHESAPEAKE CITY	2,785	2,487	248	34	4	12	89.3	8.9	1.2	0.1
FRANKLIN CITY	167	127	29	9	2		76.0	17.4	5.4	1.2
NORFOLK CITY	3,705	3,155	435	54	43	18	85.2	11.7	1.5	1.2
PORTSMOUTH CITY	1,551	1,304	201	35	5	6	84.1	13.0	2.3	0.3
SUFFOLK CITY	1,091	934	124	26	5	2	85.6	11.4	2.4	0.5
VIRGINIA BEACH CITY	6,003	5,252	603	83	45	20	87.5	10.0	1.4	0.7
PLANNING DISTRICT 21	6,171	5,495	461	96	103	16	89.0	7.5	1.6	1.7
JAMES CITY COUNTY	718	592	88	23	9	6	82.5	12.3	3.2	1.3
YORK COUNTY	613	569	28	11	2	3	92.8	4.6	1.8	0.3
HAMPTON CITY	1,817	1,654	113	12	35	3	91.0	6.2	0.7	1.9
NEWPORT NEWS CITY	2,856	2,531	220	47	54	4	88.6	7.7	1.6	1.9
POQUOSON CITY	88	86	1		1		97.7	1.1		1.1
WILLIAMSBURG CITY	79	63	11	3	2		79.7	13.9	3.8	2.5
PLANNING DISTRICT 22	512	351	94	19		48	68.6	18.4	3.7	
ACCOMACK COUNTY	367	229	74	17		47	62.4	20.2	4.6	
NORTHAMPTON COUNTY	145	122	20	2		1	84.1	13.8	1.4	
PLANNING DISTRICT 23	21,923	19,133	2,148	355	211	76	87.3	9.8	1.6	1.0
UNKNOWN VA CITY OR COUNTY	1					1				

NOTE: PLANNING DISTRICT 23, THE HAMPTON ROADS PLANNING DISTRICT, IS THE AGGREGATE OF PLANNING DISTRICTS 20 AND 21.

TABLE 13
RESIDENT TOTAL LIVE BIRTHS BY NUMBER OF PRENATAL VISITS WITH PERCENTS PRENATAL VISITS OF TOTAL BIRTHS BY PLANNING DISTRICT AND CITY OR COUNTY
VIRGINIA, 2013

PLANNING DISTRICT AND CITY / COUNTY	RESIDENT TOTAL BIRTHS	NUMBER OF PRENATAL VISITS					PERCENT PRENATAL VISITS OF TOTAL BIRTHS				
		NO VISITS	1-9 VISITS	10-14 VISITS	15 UP VISITS	VISITS UNKNOWN	NO VISITS	1-9 VISITS	10-14 VISITS	15 UP VISITS	VISITS UNKNOWN
COMMONWEALTH OF VIRGINIA	101,977	785	18,552	66,638	15,765	237	0.8	18.2	65.3	15.5	0.2
PLANNING DISTRICT 1	925	12	271	510	89	43	1.3	29.3	55.1	9.6	4.6
LEE COUNTY	222	3	79	110	19	11	1.4	35.6	49.5	8.6	5.0
SCOTT COUNTY	194	4	44	109	13	24	2.1	22.7	56.2	6.7	12.4
WISE COUNTY	450	5	131	257	49	8	1.1	29.1	57.1	10.9	1.8
NORTON CITY	59		17	34	8			28.8	57.6	13.6	
PLANNING DISTRICT 2	1,091	9	147	663	269	3	0.8	13.5	60.8	24.7	0.3
BUCHANAN COUNTY	190	2	29	105	53	1	1.1	15.3	55.3	27.9	0.5
DICKENSON COUNTY	157	2	37	106	11	1	1.3	23.6	67.5	7.0	0.6
RUSSELL COUNTY	297	2	33	224	38		0.7	11.1	75.4	12.8	
TAZEWELL COUNTY	447	3	48	228	167	1	0.7	10.7	51.0	37.4	0.2
PLANNING DISTRICT 3	1,822	16	231	1,228	322	25	0.9	12.7	67.4	17.7	1.4
BLAND COUNTY	39		7	25	7			17.9	64.1	17.9	
CARROLL COUNTY	234	2	20	104	108		0.9	8.5	44.4	46.2	
GRAYSON COUNTY	166		12	82	71	1		7.2	49.4	42.8	0.6
SMYTH COUNTY	324	3	38	251	30	2	0.9	11.7	77.5	9.3	0.6
WASHINGTON COUNTY	488	5	58	385	29	11	1.0	11.9	78.9	5.9	2.3
WYTHE COUNTY	271	1	48	183	39		0.4	17.7	67.5	14.4	
BRISTOL CITY	200	4	35	145	5	11	2.0	17.5	72.5	2.5	5.5
GALAX CITY	100	1	13	53	33		1.0	13.0	53.0	33.0	
PLANNING DISTRICT 4	1,640	13	198	1,212	217		0.8	12.1	73.9	13.2	
FLOYD COUNTY	148	3	12	114	19		2.0	8.1	77.0	12.8	
GILES COUNTY	149	2	26	95	26		1.3	17.4	63.8	17.4	
MONTGOMERY COUNTY	867	5	106	647	109		0.6	12.2	74.6	12.6	
PULASKI COUNTY	316	2	36	240	38		0.6	11.4	75.9	12.0	
RADFORD CITY	160	1	18	116	25		0.6	11.3	72.5	15.6	
PLANNING DISTRICT 5	3,081	5	151	2,798	120	7	0.2	4.9	90.8	3.9	0.2
ALLEGHANY COUNTY	100		16	69	11	4		16.0	69.0	11.0	4.0
BOTETOURT COUNTY	220		11	197	12			5.0	89.5	5.5	
CRAIG COUNTY	55	1	2	49	3		1.8	3.6	89.1	5.5	
ROANOKE COUNTY	837		37	762	38			4.4	91.0	4.5	
COVINGTON CITY	103		15	76	10	2		14.6	73.8	9.7	1.9
ROANOKE CITY	1,495	3	49	1,405	37	1	0.2	3.3	94.0	2.5	0.1
SALEM CITY	271	1	21	240	9		0.4	7.7	88.6	3.3	
PLANNING DISTRICT 6	2,953	16	376	1,593	966	2	0.5	12.7	53.9	32.7	0.1
AUGUSTA COUNTY	573	2	56	263	252		0.3	9.8	45.9	44.0	
BATH COUNTY	40		5	26	9			12.5	65.0	22.5	
HIGHLAND COUNTY	17		3	11	3			17.6	64.7	17.6	
ROCKBRIDGE COUNTY	154		16	101	37			10.4	65.6	24.0	
ROCKINGHAM COUNTY	790	5	91	513	181		0.6	11.5	64.9	22.9	
BUENA VISTA CITY	81		9	44	28			11.1	54.3	34.6	
HARRISONBURG CITY	573	3	80	328	162		0.5	14.0	57.2	28.3	
LEXINGTON CITY	85	3	11	45	26		3.5	12.9	52.9	30.6	
STAUNTON CITY	305		31	133	140	1		10.2	43.6	45.9	0.3
WAYNESBORO CITY	335	3	74	129	128	1	0.9	22.1	38.5	38.2	0.3
PLANNING DISTRICT 7	2,608	30	418	1,948	210	2	1.2	16.0	74.7	8.1	0.1
CLARKE COUNTY	158	2	23	118	15		1.3	14.6	74.7	9.5	
FREDERICK COUNTY	935	12	130	756	36	1	1.3	13.9	80.9	3.9	0.1
PAGE COUNTY	236	1	38	154	43		0.4	16.1	65.3	18.2	
SHENANDOAH COUNTY	456		61	331	63	1		13.4	72.6	13.8	0.2
WARREN COUNTY	476	1	81	350	44		0.2	17.0	73.5	9.2	
WINCHESTER CITY	347	14	85	239	9		4.0	24.5	68.9	2.6	
PLANNING DISTRICT 8	34,054	301	7,002	20,821	5,848	82	0.9	20.6	61.1	17.2	0.2
ARLINGTON COUNTY	3,195	7	1,067	1,704	406	11	0.2	33.4	53.3	12.7	0.3
FAIRFAX COUNTY	14,776	64	3,117	8,819	2,743	33	0.4	21.1	59.7	18.6	0.2
LOUDOUN COUNTY	5,005	19	628	3,486	851	21	0.4	12.5	69.7	17.0	0.4
PRINCE WILLIAM COUNTY	6,791	139	1,375	4,136	1,133	8	2.0	20.2	60.9	16.7	0.1
ALEXANDRIA CITY	2,727	26	555	1,652	487	7	1.0	20.4	60.6	17.9	0.3
FAIRFAX CITY	611	1	96	406	107	1	0.2	15.7	66.4	17.5	0.2
FALLS CHURCH CITY	171	1	41	98	31		0.6	24.0	57.3	18.1	
MANASSAS CITY	759	44	119	511	84	1	5.8	15.7	67.3	11.1	0.1
MANASSAS PARK CITY	19		4	9	6			21.1	47.4	31.6	
PLANNING DISTRICT 9	1,942	6	426	1,266	243	1	0.3	21.9	65.2	12.5	0.1
CULPEPER COUNTY	625		121	418	86			19.4	66.9	13.8	
FAUQUIER COUNTY	764	6	146	540	71	1	0.8	19.1	70.7	9.3	0.1
MADISON COUNTY	128		34	69	25			26.6	53.9	19.5	
ORANGE COUNTY	378		111	211	56			29.4	55.8	14.8	
RAPPAHANNOCK COUNTY	47		14	28	5			29.8	59.6	10.6	
PLANNING DISTRICT 10	2,603	14	776	1,317	493	3	0.5	29.8	50.6	18.9	0.1
ALBEMARLE COUNTY	1,064	4	338	509	213		0.4	31.8	47.8	20.0	
FLUVANNA COUNTY	250	1	67	133	48	1	0.4	26.8	53.2	19.2	0.4
GREENE COUNTY	184	1	66	89	28		0.5	35.9	48.4	15.2	
LOUISA COUNTY	368	4	93	210	59	2	1.1	25.3	57.1	16.0	0.5
NELSON COUNTY	125	1	28	77	19		0.8	22.4	61.6	15.2	
CHARLOTTESVILLE CITY	612	3	184	299	126		0.5	30.1	48.9	20.6	
PLANNING DISTRICT 11	2,786	24	141	2,576	44	1	0.9	5.1	92.5	1.6	0.0
AMHERST COUNTY	311	4	20	276	11		1.3	6.4	88.7	3.5	
APPOMATTOX COUNTY	181	2	9	168	2		1.1	5.0	92.8	1.1	
BEDFORD COUNTY	637	1	18	609	9		0.2	2.8	95.6	1.4	
CAMPBELL COUNTY	475	3	20	444	7	1	0.6	4.2	93.5	1.5	0.2
BEDFORD CITY	35	1		33	1		2.9		94.3	2.9	
LYNCHBURG CITY	1,147	13	74	1,046	14		1.1	6.5	91.2	1.2	

NOTE: AS OF JULY 1, 2013, BEDFORD CITY WAS DISINCORPORATED AND MERGED INTO BEDFORD COUNTY. NUMBERS IN BEDFORD CITY REFLECT THE FIRST 6 MONTHS OF THE YEAR.

[continued]

TABLE 13
RESIDENT TOTAL LIVE BIRTHS BY NUMBER OF PRENATAL VISITS
WITH PERCENTS PRENATAL VISITS OF TOTAL BIRTHS
BY PLANNING DISTRICT AND CITY OR COUNTY
VIRGINIA, 2013

PLANNING DISTRICT AND CITY / COUNTY	RESIDENT TOTAL BIRTHS	NUMBER OF PRENATAL VISITS					PERCENT PRENATAL VISITS OF TOTAL BIRTHS				
		NO VISITS	1-9 VISITS	10-14 VISITS	15 UP VISITS	VISITS UNKNOWN	NO VISITS	1-9 VISITS	10-14 VISITS	15 UP VISITS	VISITS UNKNOWN
COMMONWEALTH OF VIRGINIA	101,977	785	18,552	66,638	15,765	237	0.8	18.2	65.3	15.5	0.2
PLANNING DISTRICT 12	2,373	21	345	1,614	390	3	0.9	14.5	68.0	16.4	0.1
FRANKLIN COUNTY	475	1	11	448	15		0.2	2.3	94.3	3.2	
HENRY COUNTY	491	7	64	296	122	2	1.4	13.0	60.3	24.8	0.4
PATRICK COUNTY	130	1	19	61	49		0.8	14.6	46.9	37.7	
PITTSYLVANIA COUNTY	477	3	59	335	80		0.6	12.4	70.2	16.8	
DANVILLE CITY	587	7	161	334	84	1	1.2	27.4	56.9	14.3	0.2
MARTINSVILLE CITY	213	2	31	140	40		0.9	14.6	65.7	18.8	
PLANNING DISTRICT 13	782	3	191	529	58	1	0.4	24.4	67.6	7.4	0.1
BRUNSWICK COUNTY	131	1	46	78	6		0.8	35.1	59.5	4.6	
HALIFAX COUNTY	369		73	269	27			19.8	72.9	7.3	
MECKLENBURG COUNTY	282	2	72	182	25	1	0.7	25.5	64.5	8.9	0.4
PLANNING DISTRICT 14	1,024	8	228	680	107	1	0.8	22.3	66.4	10.4	0.1
AMELIA COUNTY	123		12	98	13			9.8	79.7	10.6	
BUCKINGHAM COUNTY	166		44	106	16			26.5	63.9	9.6	
CHARLOTTE COUNTY	145	1	38	99	7		0.7	26.2	68.3	4.8	
CUMBERLAND COUNTY	103		21	68	14			20.4	66.0	13.6	
LUNENBURG COUNTY	99	1	32	60	6		1.0	32.3	60.6	6.1	
NOTTOWAY COUNTY	183	3	37	117	25	1	1.6	20.2	63.9	13.7	0.5
PRINCE EDWARD COUNTY	205	3	44	132	26		1.5	21.5	64.4	12.7	
PLANNING DISTRICT 15	11,960	45	2,709	7,477	1,714	15	0.4	22.7	62.5	14.3	0.1
CHARLES CITY COUNTY	47		11	25	11			23.4	53.2	23.4	
CHESTERFIELD COUNTY	3,765	4	662	2,510	588	1	0.1	17.6	66.7	15.6	0.0
GOOCHLAND COUNTY	157	2	25	106	23	1	1.3	15.9	67.5	14.6	0.6
HANOVER COUNTY	875	6	120	572	173	4	0.7	13.7	65.4	19.8	0.5
HENRICO COUNTY	3,900	15	798	2,516	565	6	0.4	20.5	64.5	14.5	0.2
NEW KENT COUNTY	164		29	104	31			17.7	63.4	18.9	
POWHATAN COUNTY	215	1	10	166	38		0.5	4.7	77.2	17.7	
RICHMOND CITY	2,837	17	1,054	1,478	285	3	0.6	37.2	52.1	10.0	0.1
PLANNING DISTRICT 16	4,358	21	896	2,639	791	11	0.5	20.6	60.6	18.2	0.3
CAROLINE COUNTY	412		67	259	85	1		16.3	62.9	20.6	0.2
KING GEORGE COUNTY	304	1	58	186	59		0.3	19.1	61.2	19.4	
SPOTSYLVANIA COUNTY	1,512	7	283	978	240	4	0.5	18.7	64.7	15.9	0.3
STAFFORD COUNTY	1,713	9	358	985	355	6	0.5	20.9	57.5	20.7	0.4
FREDERICKSBURG CITY	417	4	130	231	52		1.0	31.2	55.4	12.5	
PLANNING DISTRICT 17	420	1	116	234	68	1	0.2	27.6	55.7	16.2	0.2
LANCASTER COUNTY	77	1	18	49	9		1.3	23.4	63.6	11.7	
NORTHUMBERLAND COUNTY	85		28	46	10	1		32.9	54.1	11.8	1.2
RICHMOND COUNTY	72		17	43	12			23.6	59.7	16.7	
WESTMORELAND COUNTY	186		53	96	37			28.5	51.6	19.9	
PLANNING DISTRICT 18	851	7	114	601	127	2	0.8	13.4	70.6	14.9	0.2
ESSEX COUNTY	124		26	60	37	1		21.0	48.4	29.8	0.8
GLOUCESTER COUNTY	356	4	30	286	36		1.1	8.4	80.3	10.1	
KING AND QUEEN COUNTY	52		12	32	8			23.1	61.5	15.4	
KING WILLIAM COUNTY	187	2	25	124	35	1	1.1	13.4	66.3	18.7	0.5
MATHEWS COUNTY	53		5	45	3			9.4	84.9	5.7	
MIDDLESEX COUNTY	79	1	16	54	8		1.3	20.3	68.4	10.1	
PLANNING DISTRICT 19	2,268	20	579	1,354	308	7	0.9	25.5	59.7	13.6	0.3
DINWIDDIE COUNTY	210	1	38	136	35		0.5	18.1	64.8	16.7	
GREENSVILLE COUNTY	135	4	41	72	16	2	3.0	30.4	53.3	11.9	1.5
PRINCE GEORGE COUNTY	310	2	44	210	54		0.6	14.2	67.7	17.4	
SURRY COUNTY	60		10	39	11			16.7	65.0	18.3	
SUSSEX COUNTY	97	4	22	52	19		4.1	22.7	53.6	19.6	
COLONIAL HEIGHTS CITY	309	1	77	184	46	1	0.3	24.9	59.5	14.9	0.3
EMPORIA CITY	43		16	22	5			37.2	51.2	11.6	
HOPEWELL CITY	383	1	90	248	42	2	0.3	23.5	64.8	11.0	0.5
PETERSBURG CITY	721	7	241	391	80	2	1.0	33.4	54.2	11.1	0.3
PLANNING DISTRICT 20	15,752	109	2,301	10,492	2,828	22	0.7	14.6	66.6	18.0	0.1
ISLE OF WIGHT COUNTY	314	4	48	204	58		1.3	15.3	65.0	18.5	
SOUTHAMPTON COUNTY	136		26	71	39			19.1	52.2	28.7	
CHESAPEAKE CITY	2,785	4	319	1,918	542	2	0.1	11.5	68.9	19.5	0.1
FRANKLIN CITY	167	2	43	98	24		1.2	25.7	58.7	14.4	
NORFOLK CITY	3,705	44	642	2,339	670	10	1.2	17.3	63.1	18.1	0.3
PORTSMOUTH CITY	1,551	5	250	1,108	187	1	0.3	16.1	71.4	12.1	0.1
SUFFOLK CITY	1,091	5	193	695	198		0.5	17.7	63.7	18.1	
VIRGINIA BEACH CITY	6,003	45	780	4,059	1,110	9	0.7	13.0	67.6	18.5	0.1
PLANNING DISTRICT 21	6,171	104	743	4,835	485	4	1.7	12.0	78.4	7.9	0.1
JAMES CITY COUNTY	718	9	144	437	127	1	1.3	20.1	60.9	17.7	0.1
YORK COUNTY	613	2	70	500	41		0.3	11.4	81.6	6.7	
HAMPTON CITY	1,817	35	205	1,439	136	2	1.9	11.3	79.2	7.5	0.1
NEWPORT NEWS CITY	2,856	55	297	2,337	166	1	1.9	10.4	81.8	5.8	0.0
POQUOSON CITY	88	1	5	76	6		1.1	5.7	86.4	6.8	
WILLIAMSBURG CITY	79	2	22	46	9		2.5	27.8	58.2	11.4	
PLANNING DISTRICT 22	512		193	251	68			37.7	49.0	13.3	
ACCOMACK COUNTY	367		148	172	47			40.3	46.9	12.8	
NORTHAMPTON COUNTY	145		45	79	21			31.0	54.5	14.5	
PLANNING DISTRICT 23	21,923	213	3,044	15,327	3,313	26	1.0	13.9	69.9	15.1	0.1
UNKNOWN VIRGINIA	1					1					

NOTE: PLANNING DISTRICT 23, THE HAMPTON ROADS PLANNING DISTRICT, IS THE AGGREGATE OF PLANNING DISTRICTS 20 AND 21.

TABLE 14
RESIDENT PRETERM LIVE BIRTHS BY LENGTH OF GESTATION WITH PERCENTS LENGTH OF GESTATION OF TOTAL BIRTHS BY PLANNING DISTRICT AND CITY OR COUNTY
VIRGINIA, 2013

PLANNING DISTRICT AND CITY / COUNTY	RESIDENT TOTAL BIRTHS	LENGTH OF GESTATION				PERCENT OF BIRTHS WITH GESTATION			
		UNDER 28 WEEKS	28-31 WEEKS	32-35 WEEKS	UNDER 37 WEEKS	UNDER 28 WEEKS	28-31 WEEKS	32-35 WEEKS	UNDER 37 WEEKS
COMMONWEALTH OF VIRGINIA	101,977	780	947	4,296	9,557	0.8	0.9	4.2	9.4
PLANNING DISTRICT 1	925	4	13	50	102	0.4	1.4	5.4	11.0
LEE COUNTY	222	1	1	15	29	0.5	0.5	6.8	13.1
SCOTT COUNTY	194		2	13	20		1.0	6.7	10.3
WISE COUNTY	450	3	5	22	44	0.7	1.1	4.9	9.8
NORTON CITY	59		5		9		8.5		15.3
PLANNING DISTRICT 2	1,091	1	12	39	92	0.1	1.1	3.6	8.4
BUCHANAN COUNTY	190		1	8	13		0.5	4.2	6.8
DICKENSON COUNTY	157		3	5	13		1.9	3.2	8.3
RUSSELL COUNTY	297		5	8	22		1.7	2.7	7.4
TAZEWELL COUNTY	447	1	3	18	44	0.2	0.7	4.0	9.8
PLANNING DISTRICT 3	1,822	16	19	83	182	0.9	1.0	4.6	10.0
BLAND COUNTY	39	1		4	7	2.6		10.3	17.9
CARROLL COUNTY	234	1		14	19	0.4		6.0	8.1
GRAYSON COUNTY	166	1	6	4	18	0.6	3.6	2.4	10.8
SMYTH COUNTY	324	1	1	14	27	0.3	0.3	4.3	8.3
WASHINGTON COUNTY	488	5	7	19	47	1.0	1.4	3.9	9.6
WYTHE COUNTY	271	3	2	10	30	1.1	0.7	3.7	11.1
BRISTOL CITY	200	2		6	16	1.0		3.0	8.0
GALAX CITY	100	2	3	12	18	2.0	3.0	12.0	18.0
PLANNING DISTRICT 4	1,640	15	14	84	160	0.9	0.9	5.1	9.8
FLOYD COUNTY	148	1	1	3	14	0.7	0.7	2.0	9.5
GILES COUNTY	149	3		12	16	2.0		8.1	10.7
MONTGOMERY COUNTY	867	8	3	43	78	0.9	0.3	5.0	9.0
PULASKI COUNTY	316	2	7	12	31	0.6	2.2	3.8	9.8
RADFORD CITY	160	1	3	14	21	0.6	1.9	8.8	13.1
PLANNING DISTRICT 5	3,081	25	37	141	298	0.8	1.2	4.6	9.7
ALLEGHANY COUNTY	100	3	1	3	7	3.0	1.0	3.0	7.0
BOTETOURT COUNTY	220	2		9	18	0.9		4.1	8.2
CRAIG COUNTY	55		1	7	10		1.8	12.7	18.2
ROANOKE COUNTY	837	11	6	30	72	1.3	0.7	3.6	8.6
COVINGTON CITY	103	1	2	9	15	1.0	1.9	8.7	14.6
ROANOKE CITY	1,495	7	22	77	161	0.5	1.5	5.2	10.8
SALEM CITY	271	1	5	6	15	0.4	1.8	2.2	5.5
PLANNING DISTRICT 6	2,953	18	25	112	243	0.6	0.8	3.8	8.2
AUGUSTA COUNTY	573	3	4	21	42	0.5	0.7	3.7	7.3
BATH COUNTY	40			3	3			7.5	7.5
HIGHLAND COUNTY	17				1				5.9
ROCKBRIDGE COUNTY	154	1	3	9	22	0.6	1.9	5.8	14.3
ROCKINGHAM COUNTY	790	3	2	19	50	0.4	0.3	2.4	6.3
BUENA VISTA CITY	81		1	3	6		1.2	3.7	7.4
HARRISONBURG CITY	573	1	4	18	35	0.2	0.7	3.1	6.1
LEXINGTON CITY	85	1	1	2	6	1.2	1.2	2.4	7.1
STAUNTON CITY	305	2	5	16	37	0.7	1.6	5.2	12.1
WAYNESBORO CITY	335	7	5	21	41	2.1	1.5	6.3	12.2
PLANNING DISTRICT 7	2,608	18	15	93	215	0.7	0.6	3.6	8.2
CLARKE COUNTY	158		2	10	16		1.3	6.3	10.1
FREDERICK COUNTY	935	6	7	33	79	0.6	0.7	3.5	8.4
PAGE COUNTY	236			8	14			3.4	5.9
SHENANDOAH COUNTY	456	4	1	13	36	0.9	0.2	2.9	7.9
WARREN COUNTY	476	3	4	10	33	0.6	0.8	2.1	6.9
WINCHESTER CITY	347	5	1	19	37	1.4	0.3	5.5	10.7
PLANNING DISTRICT 8	34,054	215	255	1,305	2,907	0.6	0.7	3.8	8.5
ARLINGTON COUNTY	3,195	10	21	121	265	0.3	0.7	3.8	8.3
FAIRFAX COUNTY	14,776	86	114	590	1,280	0.6	0.8	4.0	8.7
LOUDOUN COUNTY	5,005	34	29	170	385	0.7	0.6	3.4	7.7
PRINCE WILLIAM COUNTY	6,791	54	53	257	602	0.8	0.8	3.8	8.9
ALEXANDRIA CITY	2,727	15	17	103	229	0.6	0.6	3.8	8.4
FAIRFAX CITY	611	8	7	21	51	1.3	1.1	3.4	8.3
FALLS CHURCH CITY	171		4	10	17		2.3	5.8	9.9
MANASSAS CITY	759	7	10	31	73	0.9	1.3	4.1	9.6
MANASSAS PARK CITY	19	1		2	5	5.3		10.5	26.3
PLANNING DISTRICT 9	1,942	10	15	79	163	0.5	0.8	4.1	8.4
CULPEPER COUNTY	625	6	4	28	50	1.0	0.6	4.5	8.0
FAUQUIER COUNTY	764	4	5	20	59	0.5	0.7	2.6	7.7
MADISON COUNTY	128		1	5	8		0.8	3.9	6.3
ORANGE COUNTY	378		5	21	41		1.3	5.6	10.8
RAPPAHANNOCK COUNTY	47			5	5			10.6	10.6
PLANNING DISTRICT 10	2,603	9	17	96	194	0.3	0.7	3.7	7.5
ALBEMARLE COUNTY	1,064	2	5	41	74	0.2	0.5	3.9	7.0
FLUVANNA COUNTY	250	2	1	12	22	0.8	0.4	4.8	8.8
GREENE COUNTY	184	2	3	5	18	1.1	1.6	2.7	9.8
LOUISA COUNTY	368		5	15	29		1.4	4.1	7.9
NELSON COUNTY	125		1	3	8		0.8	2.4	6.4
CHARLOTTESVILLE CITY	612	3	2	20	43	0.5	0.3	3.3	7.0
PLANNING DISTRICT 11	2,786	26	32	106	249	0.9	1.1	3.8	8.9
AMHERST COUNTY	311	5	1	19	33	1.6	0.3	6.1	10.6
APPOMATTOX COUNTY	181	4		9	20	2.2		5.0	11.0
BEDFORD COUNTY	637	7	6	23	51	1.1	0.9	3.6	8.0
CAMPBELL COUNTY	475	3	9	13	41	0.6	1.9	2.7	8.6
BEDFORD CITY	35			1	2			2.9	5.7
LYNCHBURG CITY	1,147	7	16	41	102	0.6	1.4	3.6	8.9

NOTE: AS OF JULY 1, 2013, BEDFORD CITY WAS DISINCORPORATED AND MERGED INTO BEDFORD COUNTY. NUMBERS IN BEDFORD CITY REFLECT THE FIRST 6 MONTHS OF THE YEAR.

[continued]

TABLE 14
RESIDENT PRETERM LIVE BIRTHS BY LENGTH OF GESTATION WITH PERCENTS LENGTH OF GESTATION OF TOTAL BIRTHS BY PLANNING DISTRICT AND CITY OR COUNTY
VIRGINIA, 2013

PLANNING DISTRICT AND CITY / COUNTY	RESIDENT TOTAL BIRTHS	LENGTH OF GESTATION				PERCENT OF BIRTHS WITH GESTATION			
		UNDER 28 WEEKS	28-31 WEEKS	32-35 WEEKS	UNDER 37 WEEKS	UNDER 28 WEEKS	28-31 WEEKS	32-35 WEEKS	UNDER 37 WEEKS
COMMONWEALTH OF VIRGINIA	101,977	780	947	4,296	9,557	0.8	0.9	4.2	9.4
PLANNING DISTRICT 12	2,373	24	31	118	275	1.0	1.3	5.0	11.6
FRANKLIN COUNTY	475	3	11	17	50	0.6	2.3	3.6	10.5
HENRY COUNTY	491	6	5	26	55	1.2	1.0	5.3	11.2
PATRICK COUNTY	130	2	3	8	17	1.5	2.3	6.2	13.1
PITTSYLVANIA COUNTY	477	3	4	23	50	0.6	0.8	4.8	10.5
DANVILLE CITY	587	7	6	29	76	1.2	1.0	4.9	12.9
MARTINSVILLE CITY	213	3	2	15	27	1.4	0.9	7.0	12.7
PLANNING DISTRICT 13	782	7	10	34	91	0.9	1.3	4.3	11.6
BRUNSWICK COUNTY	131			3	13			2.3	9.9
HALIFAX COUNTY	369	1	8	15	43	0.3	2.2	4.1	11.7
MECKLENBURG COUNTY	282	6	2	16	35	2.1	0.7	5.7	12.4
PLANNING DISTRICT 14	1,024	7	14	51	119	0.7	1.4	5.0	11.6
AMELIA COUNTY	123			4	8			3.3	6.5
BUCKINGHAM COUNTY	166	2	1	6	17	1.2	0.6	3.6	10.2
CHARLOTTE COUNTY	145	2	1	8	18	1.4	0.7	5.5	12.4
CUMBERLAND COUNTY	103	3		8	17	2.9		7.8	16.5
LUNENBURG COUNTY	99		2	4	10		2.0	4.0	10.1
NOTTOWAY COUNTY	183		5	11	26		2.7	6.0	14.2
PRINCE EDWARD COUNTY	205		5	10	23		2.4	4.9	11.2
PLANNING DISTRICT 15	11,960	101	133	501	1,171	0.8	1.1	4.2	9.8
CHARLES CITY COUNTY	47	1		6	8	2.1		12.8	17.0
CHESTERFIELD COUNTY	3,765	31	42	174	385	0.8	1.1	4.6	10.2
GOOCHLAND COUNTY	157			6	8			3.8	5.1
HANOVER COUNTY	875	6	5	28	85	0.7	0.6	3.2	9.7
HENRICO COUNTY	3,900	22	39	158	351	0.6	1.0	4.1	9.0
NEW KENT COUNTY	164	1		7	12	0.6		4.3	7.3
POWHATAN COUNTY	215	1	3	5	20	0.5	1.4	2.3	9.3
RICHMOND CITY	2,837	39	44	117	302	1.4	1.6	4.1	10.6
PLANNING DISTRICT 16	4,358	23	36	205	441	0.5	0.8	4.7	10.1
CAROLINE COUNTY	412	4	2	25	50	1.0	0.5	6.1	12.1
KING GEORGE COUNTY	304		7	18	41		2.3	5.9	13.5
SPOTSYLVANIA COUNTY	1,512	9	10	68	151	0.6	0.7	4.5	10.0
STAFFORD COUNTY	1,713	8	10	80	159	0.5	0.6	4.7	9.3
FREDERICKSBURG CITY	417	2	7	14	40	0.5	1.7	3.4	9.6
PLANNING DISTRICT 17	420	3	3	21	55	0.7	0.7	5.0	13.1
LANCASTER COUNTY	77	1	1	2	9	1.3	1.3	2.6	11.7
NORTHUMBERLAND COUNTY	85			5	10			5.9	11.8
RICHMOND COUNTY	72			5	14			6.9	19.4
WESTMORELAND COUNTY	186	2	2	9	22	1.1	1.1	4.8	11.8
PLANNING DISTRICT 18	851	5	13	49	95	0.6	1.5	5.8	11.2
ESSEX COUNTY	124	1	2	10	16	0.8	1.6	8.1	12.9
GLOUCESTER COUNTY	356	2	7	18	40	0.6	2.0	5.1	11.2
KING AND QUEEN COUNTY	52		1	2	5		1.9	3.8	9.6
KING WILLIAM COUNTY	187	1	1	12	23	0.5	0.5	6.4	12.3
MATHEWS COUNTY	53			5	6			9.4	11.3
MIDDLESEX COUNTY	79	1	2	2	5	1.3	2.5	2.5	6.3
PLANNING DISTRICT 19	2,268	18	23	126	275	0.8	1.0	5.6	12.1
DINWIDDIE COUNTY	210	1	2	9	27	0.5	1.0	4.3	12.9
GREENSVILLE COUNTY	135	2	5	10	24	1.5	3.7	7.4	17.8
PRINCE GEORGE COUNTY	310		3	12	30		1.0	3.9	9.7
SURRY COUNTY	60			3	5			5.0	8.3
SUSSEX COUNTY	97			3	7			3.1	7.2
COLONIAL HEIGHTS CITY	309	5	4	10	29	1.6	1.3	3.2	9.4
EMPORIA CITY	43			1	4			2.3	9.3
HOPEWELL CITY	383	5	2	23	45	1.3	0.5	6.0	11.7
PETERSBURG CITY	721	5	7	55	104	0.7	1.0	7.6	14.4
PLANNING DISTRICT 20	15,752	159	160	712	1,572	1.0	1.0	4.5	10.0
ISLE OF WIGHT COUNTY	314	2	2	8	20	0.6	0.6	2.5	6.4
SOUTHAMPTON COUNTY	136		3	4	13		2.2	2.9	9.6
CHESAPEAKE CITY	2,785	21	29	117	271	0.8	1.0	4.2	9.7
FRANKLIN CITY	167	2	1	11	21	1.2	0.6	6.6	12.6
NORFOLK CITY	3,705	46	45	190	406	1.2	1.2	5.1	11.0
PORTSMOUTH CITY	1,551	29	12	80	177	1.9	0.8	5.2	11.4
SUFFOLK CITY	1,091	16	8	53	107	1.5	0.7	4.9	9.8
VIRGINIA BEACH CITY	6,003	43	60	249	557	0.7	1.0	4.1	9.3
PLANNING DISTRICT 21	6,171	68	68	274	614	1.1	1.1	4.4	9.9
JAMES CITY COUNTY	718	9	10	38	87	1.3	1.4	5.3	12.1
YORK COUNTY	613	4	3	21	54	0.7	0.5	3.4	8.8
HAMPTON CITY	1,817	22	21	95	196	1.2	1.2	5.2	10.8
NEWPORT NEWS CITY	2,856	30	34	115	267	1.1	1.2	4.0	9.3
POQUOSON CITY	88	1		4	6	1.1		4.5	6.8
WILLIAMSBURG CITY	79	2		1	4	2.5		1.3	5.1
PLANNING DISTRICT 22	512	8	2	17	44	1.6	0.4	3.3	8.6
ACCOMACK COUNTY	367	5	2	14	37	1.4	0.5	3.8	10.1
NORTHAMPTON COUNTY	145	3		3	7	2.1		2.1	4.8
PLANNING DISTRICT 23	21,923	227	228	986	2,186	1.0	1.0	4.5	10.0
UNKNOWN VA CITY OR COUNTY	1								

NOTE: PLANNING DISTRICT 23, THE HAMPTON ROADS PLANNING DISTRICT, IS THE AGGREGATE OF PLANNING DISTRICTS 20 AND 21.

TABLE 15
RESIDENT LIVE BIRTHS
BY PLANNING DISTRICT AND CITY OR COUNTY
VIRGINIA, 1999-2013

PLANNING DISTRICT CITY / COUNTY	YEAR														
	1999	2000	2001	2002	2003	2004	2005	2006	2007	2008	2009	2010	2011	2012	2013
COMMONWEALTH OF VIRGINIA	95,207	98,864	98,531	99,235	100,561	103,830	104,488	106,474	108,417	106,578	104,979	102,934	102,525	102,811	101,977
PLANNING DISTRICT 1	1,013	1,057	1,000	985	998	998	962	998	1,015	1,018	1,075	1,006	926	940	925
LEE COUNTY	236	237	240	243	251	234	251	240	265	250	265	250	267	267	222
SCOTT COUNTY	233	248	217	215	215	225	217	241	207	229	224	222	205	194	194
WISE COUNTY	485	510	504	504	489	502	464	481	498	498	524	457	396	419	450
NORTON CITY	59	62	39	23	43	37	30	36	45	41	62	77	58	60	59
PLANNING DISTRICT 2	1,248	1,098	1,150	1,172	1,224	1,132	1,178	1,151	1,171	1,224	1,150	1,156	1,080	1,105	1,091
BUCHANAN COUNTY	270	259	248	234	240	238	234	208	202	251	207	218	216	209	190
DICKENSON COUNTY	162	143	136	166	178	163	173	186	203	164	158	170	183	162	157
RUSSELL COUNTY	327	275	319	305	312	262	304	284	298	339	303	278	263	277	297
TAZEWELL COUNTY	489	421	447	467	494	469	467	473	468	470	482	490	418	457	447
PLANNING DISTRICT 3	2,080	2,021	2,003	2,014	1,939	1,887	1,953	1,996	2,043	1,993	1,920	1,849	1,837	1,864	1,822
BLAND COUNTY	64	63	59	55	60	54	63	48	51	53	49	41	53	55	39
CARROLL COUNTY	288	259	274	296	284	286	280	311	302	289	288	222	237	279	234
GRAYSON COUNTY	184	172	154	170	152	130	146	161	157	156	122	139	117	142	166
SMYTH COUNTY	365	361	356	320	352	296	347	370	351	369	321	316	327	287	324
WASHINGTON COUNTY	501	492	541	547	508	495	526	491	551	536	517	510	539	513	488
WYTHE COUNTY	340	336	315	325	333	332	328	333	321	290	278	281	310	293	271
BRISTOL CITY	221	211	194	190	162	209	185	205	219	217	218	208	143	173	200
GALAX CITY	117	127	110	111	88	85	78	77	91	83	127	132	111	122	100
PLANNING DISTRICT 4	1,698	1,804	1,628	1,600	1,620	1,654	1,614	1,706	1,823	1,712	1,615	1,667	1,638	1,782	1,640
FLOYD COUNTY	152	158	138	158	146	169	159	163	159	164	148	174	144	141	148
GILES COUNTY	203	254	204	212	178	189	161	181	190	164	173	196	179	189	149
MONTGOMERY COUNTY	814	822	782	779	832	840	821	887	967	895	840	877	891	961	867
PULASKI COUNTY	383	411	369	324	338	345	344	336	358	362	321	281	288	348	316
RADFORD CITY	146	159	135	127	126	111	129	139	149	127	133	139	136	143	160
PLANNING DISTRICT 5	3,104	3,135	3,109	2,915	3,054	3,111	3,036	3,219	3,279	3,256	3,224	2,998	3,103	3,047	3,081
ALLEGHANY COUNTY	163	189	195	156	170	197	189	178	190	173	154	162	101	126	100
BOTETOURT COUNTY	328	312	253	297	308	258	265	278	308	265	262	243	221	224	220
CRAIG COUNTY	54	58	61	49	55	43	46	48	40	38	50	33	41	36	55
ROANOKE COUNTY	859	890	1,002	1,020	871	1,402	1,068	1,046	897	886	883	786	853	782	837
COVINGTON CITY	85	90	78	60	64	42	42	44	28	60	59	62	120	84	103
ROANOKE CITY	1,380	1,356	1,276	1,114	1,331	950	1,202	1,422	1,583	1,587	1,541	1,453	1,492	1,492	1,495
SALEM CITY	235	240	244	219	255	219	224	203	233	247	275	259	275	303	271
PLANNING DISTRICT 6	2,941	2,953	2,906	2,988	3,057	3,131	3,102	3,162	3,317	3,047	3,067	2,970	3,030	3,001	2,953
AUGUSTA COUNTY	651	680	665	715	709	766	735	827	851	743	704	567	605	602	573
BATH COUNTY	50	44	41	35	33	26	28	27	37	32	26	40	39	40	40
HIGHLAND COUNTY	19	14	20	16	12	14	14	9	20	14	14	16	14	12	17
ROCKBRIDGE COUNTY	215	170	190	219	242	265	274	263	284	226	233	161	160	174	154
ROCKINGHAM COUNTY	909	860	856	913	818	872	901	902	889	847	887	867	821	813	790
BUENA VISTA CITY	85	94	82	56	59	53	39	41	61	69	57	84	81	96	81
HARRISONBURG CITY	403	449	491	491	546	554	522	530	538	493	498	547	542	579	573
LEXINGTON CITY	51	82	52	33	30	30	32	24	45	27	39	59	64	82	85
STAUNTON CITY	251	263	238	239	297	253	276	261	265	285	287	313	337	302	305
WAYNESBORO CITY	307	297	271	271	311	298	281	278	327	311	322	316	367	301	335
PLANNING DISTRICT 7	2,228	2,375	2,347	2,418	2,602	2,649	2,716	2,881	2,877	2,786	2,585	2,651	2,542	2,638	2,608
CLARKE COUNTY	118	112	121	115	132	131	121	148	135	138	123	142	126	140	158
FREDERICK COUNTY	724	837	695	822	858	922	920	964	962	984	918	915	887	921	935
PAGE COUNTY	256	266	274	284	278	276	252	278	225	264	243	233	229	232	236
SHENANDOAH COUNTY	375	399	459	412	455	462	480	537	538	491	455	485	464	482	456
WARREN COUNTY	442	426	425	437	481	445	508	520	522	505	454	430	432	460	476
WINCHESTER CITY	313	335	373	348	398	413	435	434	495	404	392	446	404	403	347
PLANNING DISTRICT 8	27,959	29,882	30,604	30,831	31,333	32,942	33,373	33,324	33,941	33,839	33,972	33,872	33,921	34,242	34,054
ARLINGTON COUNTY	2,606	2,715	2,814	2,686	2,659	2,810	2,809	2,561	2,778	2,924	2,935	3,097	3,049	3,193	3,195
FAIRFAX COUNTY	14,176	14,673	14,806	14,804	14,602	15,268	15,021	14,695	15,282	15,334	15,499	15,256	15,148	15,017	14,776
LOUDOUN COUNTY	3,057	3,646	3,857	4,192	4,444	4,816	5,153	5,076	5,160	5,284	5,030	5,068	4,970	4,902	5,005
PRINCE WILLIAM COUNTY	4,716	5,046	5,466	5,655	5,958	6,445	6,626	7,042	6,797	6,397	6,622	6,647	6,691	6,873	6,791
ALEXANDRIA CITY	2,125	2,432	2,424	2,208	2,333	2,375	2,451	2,436	2,525	2,595	2,558	2,667	2,632	2,763	2,727
FAIRFAX CITY	279	264	263	270	312	194	230	320	383	407	368	328	496	544	611
FALLS CHURCH CITY	109	126	88	92	124	102	120	105	124	124	152	118	148	175	171
MANASSAS CITY	684	772	678	683	686	638	686	767	657	548	580	670	721	755	759
MANASSAS PARK CITY	207	208	208	241	215	294	277	322	235	226	228	21	66	20	19
PLANNING DISTRICT 9	1,607	1,718	1,692	1,788	1,738	1,851	2,035	2,084	2,171	2,145	1,951	1,982	1,994	1,875	1,942
CULPEPER COUNTY	416	481	472	501	519	538	608	686	734	664	641	629	627	654	625
FAUQUIER COUNTY	642	704	706	729	719	744	815	795	805	842	750	750	769	675	764
MADISON COUNTY	105	111	133	157	135	135	162	157	154	143	139	146	130	121	128
ORANGE COUNTY	339	324	302	324	301	355	381	374	410	419	351	390	413	369	378
RAPPAHANNOCK COUNTY	105	98	79	77	64	79	69	72	68	77	70	67	55	56	47
PLANNING DISTRICT 10	2,444	2,534	2,411	2,490	2,564	2,555	2,738	2,720	2,917	2,858	2,741	2,682	2,562	2,641	2,603
ALBEMARLE COUNTY	1,022	1,054	968	973	1,018	960	1,056	1,088	1,132	1,129	1,082	1,094	1,059	1,053	1,064
FLUVANNA COUNTY	219	219	227	301	304	349	355	340	352	323	294	300	278	258	250
GREENE COUNTY	243	225	246	245	252	263	270	279	276	245	254	226	227	236	184
LOUISA COUNTY	311	328	321	333	295	357	385	372	452	396	399	368	374	382	368
NELSON COUNTY	160	158	155	147	164	154	147	143	159	168	141	146	125	137	125
CHARLOTTESVILLE CITY	489	550	494	491	531	472	525	498	546	597	571	548	499	575	612
PLANNING DISTRICT 11	2,621	2,729	2,587	2,599	2,609	2,516	2,692	2,697	2,861	2,857	2,707	2,787	2,780	2,662	2,786
AMHERST COUNTY	359	338	326	325	304	295	331	321	330	376	320	334	343	320	311
APPOMATTOX COUNTY	154	162	140	145	152	145	140	163	164	165	168	165	180	180	181
BEDFORD COUNTY	569	609	555	573	655	618	642	666	639	615	624	638	596	576	637
CAMPBELL COUNTY	661	664	585	616	582	574	565	515	549	593	514	485	539	480	475
BEDFORD CITY	86	111	147	53	55	53	69	68	64	70	58	41	48	44	35
LYNCHBURG CITY	792	845	834	887	861	831	945	964	1,115	1,038	1,023	1,124	1,074	1,062	1,147

NOTE: AS OF JULY 1, 2013, BEDFORD CITY WAS DISINCORPORATED AND MERGED INTO BEDFORD COUNTY. NUMBERS IN BEDFORD CITY REFLECT THE FIRST 6 MONTHS OF THE YEAR.

[continued]

TABLE 15
RESIDENT LIVE BIRTHS
BY PLANNING DISTRICT AND CITY OR COUNTY
VIRGINIA, 1999-2013

PLANNING DISTRICT	YEAR														
CITY / COUNTY	1999	2000	2001	2002	2003	2004	2005	2006	2007	2008	2009	2010	2011	2012	2013
COMMONWEALTH OF VIRGINIA	95,207	98,864	98,531	99,235	100,561	103,830	104,488	106,474	108,417	106,578	104,979	102,934	102,525	102,811	101,977
PLANNING DISTRICT 12	2,866	2,910	2,816	2,724	2,697	2,694	2,756	2,884	2,797	2,842	2,712	2,482	2,451	2,513	2,373
FRANKLIN COUNTY	515	534	552	518	511	530	542	574	599	595	593	512	523	533	475
HENRY COUNTY	604	642	614	611	611	601	637	696	627	593	559	506	485	483	491
PATRICK COUNTY	183	171	160	169	170	184	189	174	154	173	143	173	143	156	130
PITTSYLVANIA COUNTY	753	749	699	658	674	652	665	644	638	622	574	508	450	540	477
DANVILLE CITY	588	585	589	588	583	568	583	650	566	636	640	557	585	601	587
MARTINSVILLE CITY	223	229	202	180	148	159	140	146	213	223	203	226	265	200	213
PLANNING DISTRICT 13	980	990	969	944	992	892	894	920	911	881	864	832	751	793	782
BRUNSWICK COUNTY	176	185	191	179	170	173	165	174	175	191	163	162	141	159	131
HALIFAX COUNTY	445	473	422	421	439	394	401	399	419	387	388	365	316	341	369
MECKLENBURG COUNTY	359	332	356	344	383	325	328	347	317	303	313	305	294	293	282
PLANNING DISTRICT 14	991	995	1,050	1,057	1,010	1,068	1,070	1,037	1,104	1,144	1,122	1,021	1,039	1,069	1,024
AMELIA COUNTY	126	152	148	151	139	140	140	148	147	152	159	154	125	146	123
BUCKINGHAM COUNTY	111	96	126	160	153	161	139	163	206	184	191	164	160	177	166
CHARLOTTE COUNTY	161	158	158	145	130	150	138	122	129	170	129	112	153	143	145
CUMBERLAND COUNTY	83	90	107	101	100	99	121	110	119	103	118	103	116	94	103
LUNENBURG COUNTY	106	95	116	109	140	131	156	138	127	128	133	108	117	118	99
NOTTOWAY COUNTY	193	188	163	196	162	184	181	171	161	192	184	159	165	187	183
PRINCE EDWARD COUNTY	211	216	232	195	186	203	195	185	215	215	208	221	203	204	205
PLANNING DISTRICT 15	11,558	11,919	11,808	11,896	12,044	12,425	12,561	12,940	12,984	12,760	12,630	12,091	12,068	12,087	11,960
CHARLES CITY COUNTY	77	73	66	78	67	68	79	62	56	76	46	55	48	53	47
CHESTERFIELD COUNTY	3,225	3,410	3,336	3,337	3,538	3,655	3,658	3,978	3,886	3,725	3,739	3,683	3,648	3,665	3,765
GOOCHLAND COUNTY	167	203	200	190	174	181	198	213	194	209	179	173	151	165	157
HANOVER COUNTY	1,123	1,060	1,091	1,069	1,063	1,131	1,049	1,100	1,004	1,032	970	918	877	861	875
HENRICO COUNTY	3,634	3,700	3,574	3,703	3,728	3,951	4,098	4,136	4,098	3,991	4,086	3,890	3,939	3,969	3,900
NEW KENT COUNTY	135	157	137	159	141	175	174	172	180	156	172	191	191	190	164
POWHATAN COUNTY	263	259	270	279	264	259	282	247	254	265	243	223	233	245	215
RICHMOND CITY	2,934	3,057	3,134	3,081	3,069	3,005	3,023	3,032	3,312	3,306	3,195	2,958	2,981	2,939	2,837
PLANNING DISTRICT 16	3,301	3,593	3,743	4,041	4,130	4,368	4,308	4,546	4,674	4,499	4,328	4,319	4,359	4,295	4,358
CAROLINE COUNTY	280	267	275	283	311	318	351	409	416	389	397	363	394	389	412
KING GEORGE COUNTY	233	243	218	254	275	326	334	288	387	373	288	305	312	325	304
SPOTSYLVANIA COUNTY	1,149	1,309	1,472	1,617	1,597	1,706	1,638	1,749	1,717	1,673	1,552	1,595	1,559	1,494	1,512
STAFFORD COUNTY	1,255	1,379	1,426	1,531	1,567	1,621	1,616	1,694	1,741	1,693	1,698	1,671	1,683	1,662	1,713
FREDERICKSBURG CITY	384	395	352	356	380	397	369	406	413	371	393	385	411	425	417
PLANNING DISTRICT 17	499	459	495	512	457	479	490	496	560	459	460	459	428	444	420
LANCASTER COUNTY	101	111	110	108	105	96	96	103	125	95	80	100	83	84	77
NORTHUMBERLAND COUNTY	118	99	124	108	97	109	121	110	105	101	111	103	90	96	85
RICHMOND COUNTY	79	81	77	92	82	95	90	95	123	69	76	75	71	72	72
WESTMORELAND COUNTY	201	168	184	204	173	179	183	188	207	194	193	181	184	192	186
PLANNING DISTRICT 18	876	943	899	957	888	943	931	904	982	956	934	914	882	903	851
ESSEX COUNTY	106	120	110	120	111	136	126	113	137	150	150	142	130	127	124
GLOUCESTER COUNTY	381	405	399	413	381	417	405	359	393	374	365	359	341	355	356
KING AND QUEEN COUNTY	62	63	69	63	74	68	82	75	77	66	52	66	70	62	52
KING WILLIAM COUNTY	187	197	179	194	180	184	189	209	212	207	211	203	183	189	187
MATHEWS COUNTY	55	75	66	91	71	56	54	80	67	72	68	63	64	71	53
MIDDLESEX COUNTY	85	83	76	76	71	82	75	68	96	87	88	81	94	99	79
PLANNING DISTRICT 19	2,058	2,150	2,110	2,055	2,076	2,105	2,015	2,236	2,334	2,268	2,332	2,230	2,192	2,162	2,268
DINWIDDIE COUNTY	239	246	227	256	231	283	267	280	260	268	230	233	248	258	210
GREENSVILLE COUNTY	90	98	113	108	127	124	151	149	145	156	122	135	145	135	135
PRINCE GEORGE COUNTY	378	406	379	348	388	368	326	356	375	369	403	344	327	344	310
SURRY COUNTY	67	79	77	64	71	64	52	85	69	73	78	57	58	64	60
SUSSEX COUNTY	130	138	112	115	114	123	119	106	130	116	117	95	126	101	97
COLONIAL HEIGHTS CITY	189	193	212	204	202	216	232	229	252	242	259	238	255	254	309
EMPORIA CITY	82	93	80	96	61	63	42	59	55	59	43	44	35	27	43
HOPEWELL CITY	332	371	355	334	339	336	334	404	396	382	413	385	339	367	383
PETERSBURG CITY	551	526	555	530	543	528	492	568	652	603	667	699	659	612	721
PLANNING DISTRICT 20	16,008	16,463	16,140	16,322	16,495	17,248	16,821	17,198	17,197	16,688	16,404	16,093	16,031	16,064	15,752
ISLE OF WIGHT COUNTY	336	364	338	358	322	355	347	390	355	384	370	340	319	300	314
SOUTHAMPTON COUNTY	179	160	207	133	172	172	149	183	171	205	169	144	133	141	136
CHESAPEAKE CITY	2,805	2,834	2,741	2,744	2,860	2,975	2,896	2,920	2,996	2,892	2,785	2,830	2,748	2,805	2,785
FRANKLIN CITY	102	114	128	137	145	154	150	168	156	133	133	147	167	154	167
NORFOLK CITY	3,843	3,984	4,015	4,119	3,942	4,094	4,097	4,036	4,159	4,088	3,842	3,791	3,718	3,773	3,705
PORTSMOUTH CITY	1,604	1,544	1,585	1,539	1,597	1,647	1,620	1,744	1,642	1,555	1,623	1,590	1,580	1,534	1,551
SUFFOLK CITY	938	1,008	953	1,058	1,087	1,186	1,180	1,190	1,205	1,090	1,158	1,108	1,117	1,087	1,091
VIRGINIA BEACH CITY	6,201	6,455	6,173	6,234	6,370	6,665	6,382	6,567	6,513	6,341	6,324	6,143	6,249	6,270	6,003
PLANNING DISTRICT 21	6,512	6,518	6,431	6,315	6,412	6,535	6,607	6,756	6,778	6,707	6,630	6,281	6,271	6,170	6,171
JAMES CITY COUNTY	487	487	502	466	532	504	502	576	569	602	644	721	735	691	718
YORK COUNTY	654	719	628	590	579	578	546	541	613	580	618	583	592	568	613
HAMPTON CITY	2,026	2,023	1,927	1,867	1,810	1,977	2,026	2,122	2,135	1,978	1,936	1,794	1,729	1,825	1,817
NEWPORT NEWS CITY	3,183	3,126	3,194	3,170	3,212	3,206	3,223	3,233	3,231	3,271	3,206	3,012	3,049	2,905	2,856
POQUOSON CITY	90	104	84	93	91	98	77	92	69	90	84	85	86	90	88
WILLIAMSBURG CITY	72	59	96	129	188	172	233	192	161	186	142	86	80	91	79
PLANNING DISTRICT 22	615	616	633	612	622	647	636	619	681	639	556	592	640	514	512
ACCOMACK COUNTY	427	465	445	477	456	485	471	454	508	474	428	433	478	396	367
NORTHAMPTON COUNTY	188	151	188	135	166	162	165	165	173	165	128	159	162	118	145
PLANNING DISTRICT 23	22,520	22,981	22,571	22,637	22,907	23,783	23,428	23,954	23,975	23,395	23,034	22,374	22,302	22,234	21,923
UNKNOWN VIRGINIA		2													1

NOTE: PLANNING DISTRICT 23, THE HAMPTON ROADS PLANNING DISTRICT, IS THE AGGREGATE OF PLANNING DISTRICTS 20 AND 21.

TABLE 16
RESIDENT NON-MARITAL LIVE BIRTHS
BY PLANNING DISTRICT AND CITY OR COUNTY
VIRGINIA, 1999-2013

PLANNING DISTRICT / CITY / COUNTY	YEAR														
	1999	2000	2001	2002	2003	2004	2005	2006	2007	2008	2009	2010	2011	2012	2013
COMMONWEALTH OF VIRGINIA	28,305	29,635	29,922	30,223	30,769	32,190	33,681	36,290	38,281	38,201	37,608	36,532	36,390	36,271	35,289
PLANNING DISTRICT 1	287	279	278	303	304	311	323	317	368	354	405	418	380	395	386
LEE COUNTY	76	55	60	70	85	66	80	69	86	80	96	95	99	104	86
SCOTT COUNTY	51	54	52	58	39	47	58	66	69	71	75	77	93	73	77
WISE COUNTY	141	152	153	163	158	174	169	164	190	184	204	211	159	183	196
NORTON CITY	19	18	13	12	22	24	16	18	23	19	30	35	29	35	27
PLANNING DISTRICT 2	327	287	295	299	325	300	324	346	385	374	390	425	383	369	404
BUCHANAN COUNTY	73	84	75	63	71	68	67	56	79	74	74	76	72	67	76
DICKENSON COUNTY	33	29	31	43	37	44	52	59	63	46	53	67	66	50	51
RUSSELL COUNTY	83	63	76	67	74	56	70	80	84	100	94	98	93	88	107
TAZEWELL COUNTY	138	111	113	126	143	132	135	151	159	154	169	184	152	164	170
PLANNING DISTRICT 3	530	514	532	587	578	573	625	693	774	764	803	745	765	797	732
BLAND COUNTY	12	9	9	14	8	12	19	13	13	19	14	13	29	20	14
CARROLL COUNTY	77	74	61	80	84	81	74	103	107	97	116	93	86	111	94
GRAYSON COUNTY	47	38	35	44	43	39	45	60	55	55	48	50	53	58	64
SMYTH COUNTY	102	94	92	94	129	83	110	141	144	155	137	147	156	128	125
WASHINGTON COUNTY	107	107	126	136	111	127	155	147	183	175	175	164	197	186	173
WYTHE COUNTY	78	74	84	89	95	106	98	108	113	112	105	96	127	134	111
BRISTOL CITY	69	67	71	73	60	80	85	82	104	103	127	112	66	96	102
GALAX CITY	38	51	54	57	48	45	39	39	55	48	81	70	51	64	49
PLANNING DISTRICT 4	396	478	387	396	427	414	476	499	584	588	545	574	537	578	573
FLOYD COUNTY	30	38	24	29	30	27	45	44	49	54	47	58	39	49	41
GILES COUNTY	48	66	53	53	45	46	41	60	70	70	61	89	74	75	65
MONTGOMERY COUNTY	168	196	158	162	196	193	218	216	265	265	245	243	247	240	245
PULASKI COUNTY	111	125	115	112	115	106	129	124	155	149	144	116	120	147	157
RADFORD CITY	39	53	37	40	41	42	43	55	45	50	48	68	57	67	65
PLANNING DISTRICT 5	1,018	1,063	1,077	1,019	1,095	1,127	1,168	1,308	1,411	1,477	1,400	1,326	1,381	1,360	1,393
ALLEGHANY COUNTY	46	60	65	56	62	65	75	71	80	83	64	74	44	55	50
BOTETOURT COUNTY	59	47	46	62	55	50	57	59	84	64	71	64	60	54	65
CRAIG COUNTY	9	10	16	7	12	13	4	13	9	13	17	13	17	14	26
ROANOKE COUNTY	170	189	291	249	218	417	315	295	246	282	254	237	254	248	272
COVINGTON CITY	39	36	26	26	27	21	18	19	11	25	32	34	63	33	48
ROANOKE CITY	620	654	565	563	642	487	629	774	902	911	857	815	840	843	836
SALEM CITY	75	67	68	56	79	74	70	77	79	99	105	89	103	113	96
PLANNING DISTRICT 6	842	883	846	921	1,012	1,029	1,092	1,105	1,205	1,142	1,122	1,071	1,080	1,115	1,089
AUGUSTA COUNTY	147	165	164	193	200	200	214	255	292	256	227	175	170	204	196
BATH COUNTY	13	10	6	8	10	6	10	6	14	9	7	17	13	23	20
HIGHLAND COUNTY	2	3	6	3	3	5	2	3	5	2	2	2	2		4
ROCKBRIDGE COUNTY	50	42	44	72	77	94	110	89	94	79	96	61	62	68	57
ROCKINGHAM COUNTY	254	222	209	209	197	218	246	266	235	272	266	276	243	243	219
BUENA VISTA CITY	29	25	31	25	20	24	13	11	19	30	20	25	29	44	30
HARRISONBURG CITY	136	168	170	182	226	242	253	227	249	217	232	232	229	231	223
LEXINGTON CITY	9	19	19	8	8	12	8	8	18	10	7	17	30	26	38
STAUNTON CITY	95	109	88	100	138	104	120	110	128	119	118	125	140	146	137
WAYNESBORO CITY	107	120	109	121	133	124	116	130	151	148	147	141	162	130	165
PLANNING DISTRICT 7	669	722	740	827	859	886	943	1,092	1,133	1,129	1,056	1,082	1,025	1,095	1,045
CLARKE COUNTY	33	27	24	26	22	25	25	32	41	38	35	41	47	46	51
FREDERICK COUNTY	186	220	179	228	254	257	270	315	324	369	341	335	307	341	323
PAGE COUNTY	90	94	102	101	94	107	92	115	88	122	106	95	117	123	117
SHENANDOAH COUNTY	101	108	150	142	158	159	175	217	201	191	181	207	171	194	187
WARREN COUNTY	125	141	142	157	157	140	173	196	205	197	185	163	189	191	187
WINCHESTER CITY	134	132	143	173	174	198	208	217	274	212	208	241	194	200	180
PLANNING DISTRICT 8	5,213	5,677	5,797	5,834	6,032	6,673	7,230	8,173	8,492	8,130	8,076	7,893	7,887	7,698	7,405
ARLINGTON COUNTY	566	598	603	608	575	578	622	579	626	599	574	573	529	527	512
FAIRFAX COUNTY	2,167	2,421	2,474	2,537	2,479	2,853	2,958	3,347	3,666	3,713	3,625	3,399	3,420	3,252	3,114
LOUDOUN COUNTY	344	391	392	471	448	555	659	743	837	804	777	824	780	757	788
PRINCE WILLIAM COUNTY	1,172	1,249	1,336	1,322	1,525	1,656	1,824	2,185	2,087	1,809	1,932	1,985	1,985	2,043	1,947
ALEXANDRIA CITY	654	699	693	586	632	644	739	739	789	760	751	729	746	677	626
FAIRFAX CITY	52	41	38	40	52	34	47	61	81	98	74	74	94	94	97
FALLS CHURCH CITY	15	8	11	9	28	15	19	20	20	30	23	10	18	29	19
MANASSAS CITY	195	221	202	205	235	232	248	365	293	231	237	292	292	313	298
MANASSAS PARK CITY	48	49	48	56	58	106	114	134	93	86	83	7	23	6	4
PLANNING DISTRICT 9	447	508	494	530	499	533	624	664	774	784	700	717	742	674	694
CULPEPER COUNTY	130	174	163	173	178	179	217	253	297	281	263	252	276	270	253
FAUQUIER COUNTY	158	163	163	177	168	175	204	220	259	269	235	250	242	208	228
MADISON COUNTY	29	34	43	44	37	39	48	41	47	44	47	51	37	44	40
ORANGE COUNTY	107	122	109	115	104	117	133	120	148	161	133	144	159	135	156
RAPPAHANNOCK COUNTY	23	15	16	21	12	23	22	30	23	29	22	20	28	17	17
PLANNING DISTRICT 10	702	792	745	724	717	761	861	889	976	1,028	905	868	825	851	866
ALBEMARLE COUNTY	223	249	254	231	212	225	280	289	315	364	289	314	295	271	296
FLUVANNA COUNTY	56	56	54	69	82	96	92	96	96	89	65	94	82	87	96
GREENE COUNTY	62	62	70	73	79	76	86	92	76	86	90	64	81	87	61
LOUISA COUNTY	116	122	133	115	98	115	129	138	152	165	155	146	138	162	155
NELSON COUNTY	49	68	48	47	56	48	56	53	77	63	66	57	54	52	52
CHARLOTTESVILLE CITY	196	235	186	189	190	201	218	221	260	261	240	193	175	192	206
PLANNING DISTRICT 11	874	926	900	940	906	887	1,032	1,039	1,157	1,133	1,069	1,106	1,077	1,048	1,086
AMHERST COUNTY	121	125	112	120	104	109	122	132	130	153	147	152	141	149	140
APPOMATTOX COUNTY	58	60	50	56	52	53	58	71	80	69	59	69	65	76	55
BEDFORD COUNTY	119	103	97	128	151	154	166	176	175	167	196	190	185	190	228
CAMPBELL COUNTY	217	212	201	200	193	185	205	180	221	227	182	183	206	164	182
BEDFORD CITY	28	51	61	23	22	24	36	39	32	44	29	17	22	25	14
LYNCHBURG CITY	331	375	379	413	384	362	445	441	519	473	456	495	458	444	467

NOTE: AS OF JULY 1, 2013, BEDFORD CITY WAS DISINCORPORATED AND MERGED INTO BEDFORD COUNTY. NUMBERS IN BEDFORD CITY REFLECT THE FIRST 6 MONTHS OF THE YEAR.

[continued]

TABLE 16
RESIDENT NON-MARITAL LIVE BIRTHS
BY PLANNING DISTRICT AND CITY OR COUNTY
VIRGINIA, 1999-2013

PLANNING DISTRICT CITY / COUNTY	YEAR														
	1999	2000	2001	2002	2003	2004	2005	2006	2007	2008	2009	2010	2011	2012	2013
COMMONWEALTH OF VIRGINIA	28,305	29,635	29,922	30,223	30,769	32,190	33,681	36,290	38,281	38,201	37,608	36,532	36,390	36,271	35,289
PLANNING DISTRICT 12	1,125	1,122	1,119	1,109	1,130	1,195	1,266	1,393	1,377	1,375	1,378	1,256	1,273	1,300	1,226
FRANKLIN COUNTY	150	163	168	151	162	165	194	218	219	228	233	191	224	239	212
HENRY COUNTY	213	234	245	242	281	311	322	363	322	296	292	266	267	238	256
PATRICK COUNTY	38	29	48	48	44	46	57	50	39	48	54	57	54	58	52
PITTSYLVANIA COUNTY	252	249	223	216	233	234	271	261	285	248	241	216	196	244	188
DANVILLE CITY	345	325	334	345	322	350	336	404	378	412	417	369	370	385	374
MARTINSVILLE CITY	127	122	101	107	88	89	86	97	134	143	141	157	162	136	144
PLANNING DISTRICT 13	477	489	492	460	475	478	447	451	510	485	484	457	425	441	422
BRUNSWICK COUNTY	100	109	116	99	100	110	103	103	115	128	102	104	90	100	85
HALIFAX COUNTY	203	204	179	183	185	196	177	186	217	194	188	185	157	173	197
MECKLENBURG COUNTY	174	176	197	178	190	172	167	162	178	163	194	168	178	168	140
PLANNING DISTRICT 14	411	393	442	452	454	471	482	494	514	610	554	501	525	571	517
AMELIA COUNTY	36	49	51	44	62	49	49	52	53	72	69	63	46	67	51
BUCKINGHAM COUNTY	56	45	56	74	65	76	60	86	105	93	101	90	88	93	98
CHARLOTTE COUNTY	62	55	60	51	51	68	64	49	58	83	52	52	69	54	65
CUMBERLAND COUNTY	29	37	49	43	41	38	59	48	46	47	54	40	62	47	47
LUNENBURG COUNTY	44	35	53	54	73	64	70	69	59	72	68	49	65	80	57
NOTTOWAY COUNTY	91	88	79	94	78	77	79	92	84	116	106	84	91	112	102
PRINCE EDWARD COUNTY	93	84	94	92	84	99	101	98	109	127	104	123	104	118	97
PLANNING DISTRICT 15	3,748	4,027	3,985	4,063	4,175	4,347	4,559	4,795	5,041	5,208	5,200	4,988	4,945	4,995	4,859
CHARLES CITY COUNTY	41	37	39	32	31	38	40	39	23	44	31	28	28	30	25
CHESTERFIELD COUNTY	755	812	818	852	892	974	1,019	1,135	1,170	1,174	1,238	1,270	1,273	1,311	1,307
GOOCHLAND COUNTY	27	38	37	34	25	37	35	47	37	47	37	43	36	36	37
HANOVER COUNTY	161	166	164	179	172	191	207	222	227	248	270	262	237	228	241
HENRICO COUNTY	953	1,023	956	1,035	1,120	1,194	1,321	1,374	1,378	1,482	1,456	1,358	1,354	1,389	1,320
NEW KENT COUNTY	28	29	32	39	23	35	43	42	44	45	53	60	49	49	46
POWHATAN COUNTY	50	46	40	44	46	45	45	44	58	63	54	59	63	67	55
RICHMOND CITY	1,733	1,876	1,899	1,848	1,866	1,833	1,849	1,892	2,104	2,105	2,061	1,908	1,905	1,885	1,828
PLANNING DISTRICT 16	985	1,039	1,098	1,189	1,221	1,330	1,355	1,510	1,641	1,595	1,540	1,515	1,587	1,514	1,490
CAROLINE COUNTY	112	116	114	123	125	132	137	160	160	160	167	144	178	178	167
KING GEORGE COUNTY	68	73	77	95	87	89	75	84	108	106	94	101	94	108	97
SPOTSYLVANIA COUNTY	330	363	394	427	418	477	497	539	628	616	561	580	573	534	537
STAFFORD COUNTY	297	332	349	371	401	410	440	498	522	497	521	481	522	491	483
FREDERICKSBURG CITY	178	155	164	173	190	222	206	229	223	216	197	209	220	203	206
PLANNING DISTRICT 17	251	227	244	264	211	238	253	270	304	245	281	247	229	248	245
LANCASTER COUNTY	55	55	52	53	50	49	52	62	78	59	50	58	56	52	56
NORTHUMBERLAND COUNTY	54	47	60	62	50	50	63	60	62	57	67	55	51	55	47
RICHMOND COUNTY	35	33	38	41	27	43	36	52	54	26	40	34	29	41	33
WESTMORELAND COUNTY	107	92	94	108	84	96	102	96	110	103	124	100	93	100	109
PLANNING DISTRICT 18	264	315	315	321	323	345	331	332	344	381	371	377	351	395	380
ESSEX COUNTY	48	63	54	57	64	66	59	60	71	91	81	82	73	78	76
GLOUCESTER COUNTY	101	113	130	127	108	142	126	114	115	127	133	133	122	152	157
KING AND QUEEN COUNTY	28	31	27	24	38	28	40	39	35	30	25	36	37	31	29
KING WILLIAM COUNTY	46	65	54	57	59	61	58	56	60	69	66	63	59	64	51
MATHEWS COUNTY	13	22	19	27	20	17	22	35	22	27	28	25	25	24	27
MIDDLESEX COUNTY	28	21	31	29	34	31	26	28	41	37	38	38	35	46	40
PLANNING DISTRICT 19	998	1,074	1,046	1,047	1,102	1,074	1,065	1,189	1,293	1,281	1,358	1,301	1,284	1,269	1,324
DINWIDDIE COUNTY	88	97	90	90	96	103	91	122	107	112	106	114	117	113	94
GREENSVILLE COUNTY	54	47	68	59	60	69	92	84	94	105	84	87	98	91	94
PRINCE GEORGE COUNTY	92	88	83	94	98	98	79	91	129	116	120	92	90	115	92
SURRY COUNTY	30	35	42	31	31	28	24	40	28	30	41	32	28	33	31
SUSSEX COUNTY	65	79	61	65	62	65	74	62	70	68	71	57	75	63	63
COLONIAL HEIGHTS CITY	53	71	83	77	104	90	107	105	119	119	123	104	123	126	155
EMPORIA CITY	46	63	49	65	41	42	33	50	41	49	30	34	32	25	33
HOPEWELL CITY	190	209	177	189	216	198	203	247	248	229	285	252	232	232	252
PETERSBURG CITY	380	385	393	377	394	381	362	388	457	453	498	529	489	471	510
PLANNING DISTRICT 20	5,913	5,941	6,233	6,156	6,035	6,253	6,195	6,526	6,690	6,799	6,804	6,609	6,538	6,524	6,179
ISLE OF WIGHT COUNTY	124	114	137	128	119	113	127	133	122	138	133	120	129	107	116
SOUTHAMPTON COUNTY	69	68	84	49	63	71	59	90	84	97	88	61	61	60	73
CHESAPEAKE CITY	905	877	894	926	940	982	939	994	1,084	1,080	1,123	1,104	1,077	1,053	992
FRANKLIN CITY	60	67	62	67	78	88	81	93	95	74	92	98	111	93	101
NORFOLK CITY	1,894	1,876	2,026	2,003	1,887	1,877	1,937	1,873	2,019	2,103	1,892	1,946	1,893	1,908	1,782
PORTSMOUTH CITY	847	819	852	795	791	828	815	907	850	844	904	845	898	835	850
SUFFOLK CITY	370	370	370	398	395	408	417	435	453	445	495	480	435	447	413
VIRGINIA BEACH CITY	1,644	1,750	1,808	1,790	1,762	1,886	1,820	2,001	1,983	2,018	2,077	1,955	1,934	2,021	1,852
PLANNING DISTRICT 21	2,513	2,555	2,537	2,439	2,543	2,610	2,652	2,804	2,892	2,923	2,823	2,706	2,765	2,743	2,666
JAMES CITY COUNTY	151	140	118	110	135	134	151	189	186	192	217	252	247	239	216
YORK COUNTY	133	162	134	105	106	125	105	128	124	139	141	117	139	121	134
HAMPTON CITY	857	845	834	814	777	877	865	883	927	881	866	821	808	861	856
NEWPORT NEWS CITY	1,329	1,376	1,407	1,360	1,436	1,406	1,441	1,517	1,582	1,618	1,524	1,461	1,516	1,463	1,406
POQUOSON CITY	17	14	15	15	19	20	15	15	12	23	17	23	24	21	23
WILLIAMSBURG CITY	26	18	29	35	70	48	75	72	61	70	58	32	31	38	31
PLANNING DISTRICT 22	315	323	320	343	346	355	378	401	416	396	344	350	386	291	307
ACCOMACK COUNTY	221	230	218	261	261	269	278	298	316	293	267	255	276	222	223
NORTHAMPTON COUNTY	94	93	102	82	85	86	100	103	100	103	77	95	110	69	84
PLANNING DISTRICT 23	8,426	8,496	8,770	8,595	8,578	8,863	8,847	9,330	9,582	9,722	9,627	9,315	9,303	9,267	8,845
UNKNOWN VIRGINIA		1													1

NOTE: PLANNING DISTRICT 23, THE HAMPTON ROADS PLANNING DISTRICT, IS THE AGGREGATE OF PLANNING DISTRICTS 20 AND 21.

TABLE 17
RESIDENT LOW WEIGHT LIVE BIRTHS UNDER 2,500 GRAMS
BY PLANNING DISTRICT AND CITY OR COUNTY
VIRGINIA, 1999-2013

PLANNING DISTRICT	YEAR														
CITY / COUNTY	1999	2000	2001	2002	2003	2004	2005	2006	2007	2008	2009	2010	2011	2012	2013
COMMONWEALTH OF VIRGINIA	7,416	7,886	7,816	7,904	8,278	8,674	8,594	8,796	9,334	8,880	8,800	8,487	8,204	8,391	8,178
PLANNING DISTRICT 1	61	70	80	87	82	89	93	83	95	82	96	97	76	87	95
LEE COUNTY	11	16	29	24	24	25	23	19	16	27	17	22	22	25	28
SCOTT COUNTY	13	14	15	18	15	14	21	20	18	23	19	16	22	20	18
WISE COUNTY	33	34	30	43	40	48	48	41	55	30	50	50	27	41	42
NORTON CITY	4	6	6	2	3	2	1	3	6	2	10	9	5	1	7
PLANNING DISTRICT 2	112	94	105	113	124	115	102	112	103	125	106	95	116	106	91
BUCHANAN COUNTY	18	15	25	25	20	22	14	23	16	23	25	16	26	23	16
DICKENSON COUNTY	18	8	15	8	15	12	11	14	19	15	8	12	21	12	13
RUSSELL COUNTY	23	19	27	30	33	25	30	23	20	34	24	13	18	23	21
TAZEWELL COUNTY	53	52	38	50	56	56	47	52	48	53	49	54	51	48	41
PLANNING DISTRICT 3	149	162	164	158	154	210	150	163	197	172	158	157	154	150	151
BLAND COUNTY	3	5	4	4	7	4	4	5	5	7	6	6	3	2	4
CARROLL COUNTY	20	13	24	26	18	21	18	22	24	20	14	10	21	13	17
GRAYSON COUNTY	13	16	8	11	14	9	10	11	16	12	8	15	10	5	15
SMYTH COUNTY	29	35	33	27	33	19	28	34	43	38	32	27	26	37	20
WASHINGTON COUNTY	31	39	38	40	32	71	35	37	45	47	49	47	46	43	47
WYTHE COUNTY	31	23	36	22	29	40	34	29	30	25	21	25	25	19	17
BRISTOL CITY	13	23	11	20	14	38	18	21	26	19	18	12	16	14	17
GALAX CITY	9	8	10	8	7	8	3	4	8	4	10	15	7	17	14
PLANNING DISTRICT 4	126	125	126	104	108	132	117	148	148	130	127	138	121	140	137
FLOYD COUNTY	10	9	12	14	9	10	9	11	9	14	13	11	9	11	14
GILES COUNTY	19	15	16	15	11	10	12	15	12	18	20	17	23	16	18
MONTGOMERY COUNTY	57	53	53	46	50	67	59	67	73	60	56	71	62	69	61
PULASKI COUNTY	31	33	39	28	29	36	32	37	34	28	29	28	17	32	28
RADFORD CITY	9	15	6	1	9	9	5	18	20	10	9	11	10	12	16
PLANNING DISTRICT 5	260	238	238	229	241	251	273	299	321	281	308	281	290	266	283
ALLEGHANY COUNTY	14	12	11	10	13	20	23	18	24	18	8	12	8	9	9
BOTETOURT COUNTY	23	17	7	27	25	17	18	29	22	12	15	19	18	19	11
CRAIG COUNTY	7	8	5	2	2	2	2		2	4	5	3	5	3	7
ROANOKE COUNTY	63	56	80	74	62	114	96	77	74	66	71	50	62	58	59
COVINGTON CITY	6	8	3	5	2	2	6	5	4	5	5	11	12	21	15
ROANOKE CITY	126	120	102	93	121	90	112	153	177	160	178	161	160	128	160
SALEM CITY	21	17	30	18	16	6	16	17	18	16	26	25	25	28	22
PLANNING DISTRICT 6	195	200	213	226	212	240	242	229	232	211	232	210	227	203	202
AUGUSTA COUNTY	52	60	48	56	62	57	51	57	62	49	48	40	59	47	33
BATH COUNTY	4	2	1	1	2	1	6	1	3	4	3	2	3	3	2
HIGHLAND COUNTY		2		1	2	2	1		1			1			
ROCKBRIDGE COUNTY	8	15	10	21	12	27	30	24	20	18	21	13	13	8	17
ROCKINGHAM COUNTY	56	49	66	61	59	67	69	72	65	63	73	59	53	53	39
BUENA VISTA CITY	6	6	5	1	2	3	3	2	1	4	2	4	8	5	4
HARRISONBURG CITY	28	20	38	42	28	41	34	38	36	33	30	45	35	38	33
LEXINGTON CITY	4	5	3	3	1		3	2	2	1	2	4	3	7	7
STAUNTON CITY	12	23	20	20	27	12	20	18	20	19	15	23	27	16	28
WAYNESBORO CITY	25	18	22	20	17	30	25	15	22	20	38	19	26	26	39
PLANNING DISTRICT 7	142	178	173	188	158	185	182	209	191	192	166	195	176	191	184
CLARKE COUNTY	9	7	12	14	3	7	6	9	11	10	8	14	11	5	12
FREDERICK COUNTY	45	59	45	58	49	53	66	69	60	60	61	80	55	62	64
PAGE COUNTY	17	18	22	30	24	17	17	11	14	16	19	7	17	16	15
SHENANDOAH COUNTY	17	31	40	22	25	33	30	39	38	40	30	30	31	48	31
WARREN COUNTY	27	37	18	33	28	34	34	43	30	41	23	25	37	30	30
WINCHESTER CITY	27	26	36	31	29	41	29	38	38	25	25	39	25	30	32
PLANNING DISTRICT 8	1,806	2,053	1,983	2,025	2,172	2,249	2,238	2,226	2,446	2,463	2,458	2,437	2,367	2,378	2,349
ARLINGTON COUNTY	159	179	162	175	168	165	186	147	174	205	217	212	176	234	213
FAIRFAX COUNTY	932	987	981	952	991	1,090	985	965	1,144	1,061	1,151	1,075	1,061	1,040	1,068
LOUDOUN COUNTY	160	235	228	272	319	330	354	383	338	403	307	351	329	330	296
PRINCE WILLIAM COUNTY	311	349	362	402	441	425	460	455	485	506	517	508	508	484	448
ALEXANDRIA CITY	164	214	181	134	175	160	155	167	211	205	185	190	181	177	200
FAIRFAX CITY	10	24	15	19	24	17	13	27	36	28	17	28	42	43	49
FALLS CHURCH CITY	9	5	4	6	6	7	14	7	9	5	9	12	12	14	12
MANASSAS CITY	45	50	40	53	41	43	49	48	34	37	43	60	50	56	60
MANASSAS PARK CITY	16	10	10	12	7	12	22	27	15	13	12	1	8		3
PLANNING DISTRICT 9	101	110	119	130	140	141	147	152	148	153	137	134	130	142	120
CULPEPER COUNTY	33	36	34	44	55	36	38	65	65	49	50	43	40	61	45
FAUQUIER COUNTY	39	35	46	54	40	63	51	51	42	64	53	49	42	48	38
MADISON COUNTY	5	7	12	5	12	10	16	15	5	8	7	13	16	8	6
ORANGE COUNTY	18	28	20	23	28	29	32	16	31	26	23	26	31	22	26
RAPPAHANNOCK COUNTY	6	4	7	4	5	3	10	5	5	6	4	3	1	3	5
PLANNING DISTRICT 10	160	207	162	151	211	196	198	226	234	216	208	178	179	191	175
ALBEMARLE COUNTY	60	62	67	53	79	62	69	72	79	77	65	65	62	80	71
FLUVANNA COUNTY	13	22	6	17	25	19	25	37	28	24	22	17	18	16	21
GREENE COUNTY	17	19	12	14	17	19	13	33	17	27	22	10	22	19	11
LOUISA COUNTY	26	30	26	23	32	33	35	36	47	31	37	41	29	34	21
NELSON COUNTY	7	22	13	9	12	15	11	8	13	8	13	6	5	11	11
CHARLOTTESVILLE CITY	37	52	38	35	46	48	45	40	50	49	49	39	43	31	40
PLANNING DISTRICT 11	184	205	195	199	227	201	219	256	243	195	223	233	201	200	217
AMHERST COUNTY	16	35	26	28	20	16	30	30	20	26	21	25	26	22	24
APPOMATTOX COUNTY	10	8	9	12	11	7	8	24	21	11	18	17	15	8	15
BEDFORD COUNTY	38	43	47	46	51	43	55	60	51	49	53	49	33	44	46
CAMPBELL COUNTY	57	42	41	38	60	43	39	45	44	43	34	32	38	30	34
BEDFORD CITY	5	9	7		4	4	2	7	4	1	5	10	7	4	4
LYNCHBURG CITY	58	68	65	75	81	88	85	90	103	65	92	100	82	92	94

NOTE: AS OF JULY 1, 2013, BEDFORD CITY WAS DISINCORPORATED AND MERGED INTO BEDFORD COUNTY. NUMBERS IN BEDFORD CITY REFLECT THE FIRST 6 MONTHS OF THE YEAR

[continued]

TABLE 17
RESIDENT LOW WEIGHT LIVE BIRTHS UNDER 2,500 GRAMS
BY PLANNING DISTRICT AND CITY OR COUNTY
VIRGINIA, 1999-2013

PLANNING DISTRICT	YEAR														
CITY / COUNTY	1999	2000	2001	2002	2003	2004	2005	2006	2007	2008	2009	2010	2011	2012	2013
COMMONWEALTH OF VIRGINIA	7,416	7,886	7,816	7,904	8,278	8,674	8,594	8,796	9,334	8,880	8,800	8,487	8,204	8,391	8,178
PLANNING DISTRICT 12	243	258	232	249	245	270	267	292	258	269	285	225	240	251	245
FRANKLIN COUNTY	35	45	42	49	45	52	37	46	49	55	43	35	54	47	53
HENRY COUNTY	51	64	48	73	58	55	67	77	60	59	74	42	43	49	59
PATRICK COUNTY	14	8	12	5	6	21	13	13	13	17	11	12	14	15	13
PITTSYLVANIA COUNTY	62	63	52	39	71	69	73	64	52	49	45	39	32	48	37
DANVILLE CITY	60	57	65	66	53	54	58	78	56	77	83	67	69	65	54
MARTINSVILLE CITY	21	21	13	17	12	19	19	14	28	12	29	30	28	27	29
PLANNING DISTRICT 13	94	119	97	96	104	102	106	105	101	92	104	82	78	92	86
BRUNSWICK COUNTY	19	27	24	22	28	17	15	21	17	20	22	15	12	21	11
HALIFAX COUNTY	35	52	30	39	41	58	54	43	48	38	52	35	30	40	35
MECKLENBURG COUNTY	40	40	43	35	35	27	37	41	36	34	30	32	36	31	40
PLANNING DISTRICT 14	119	93	121	108	107	132	110	90	114	137	116	106	82	123	109
AMELIA COUNTY	10	13	16	11	12	11	8	10	8	13	11	11	5	7	10
BUCKINGHAM COUNTY	11	10	14	14	17	18	12	23	16	18	22	11	12	23	15
CHARLOTTE COUNTY	22	10	14	15	10	15	16	10	17	21	16	22	17	11	18
CUMBERLAND COUNTY	13	9	11	10	11	14	17	12	13	14	8	15	12	6	15
LUNENBURG COUNTY	11	8	17	14	10	12	10	9	14	17	13	6	7	21	11
NOTTOWAY COUNTY	28	17	19	22	19	28	22	13	18	24	23	19	12	29	20
PRINCE EDWARD COUNTY	24	26	30	22	28	34	25	13	28	30	23	22	17	26	20
PLANNING DISTRICT 15	1,081	1,082	1,100	1,111	1,159	1,135	1,224	1,144	1,272	1,221	1,166	1,127	1,103	1,079	1,013
CHARLES CITY COUNTY	8	7	9	7	7	9	9	6	3	8	3	8	3	4	5
CHESTERFIELD COUNTY	250	233	260	256	279	280	323	306	310	294	295	307	285	301	313
GOOCHLAND COUNTY	10	22	16	12	15	8	15	17	21	13	19	17	8	5	7
HANOVER COUNTY	92	79	76	84	77	84	81	68	95	95	86	63	70	63	65
HENRICO COUNTY	331	314	328	337	338	360	380	368	396	380	378	358	350	352	298
NEW KENT COUNTY	10	8	13	15	11	10	15	10	8	15	12	17	17	10	11
POWHATAN COUNTY	14	21	14	11	24	17	13	17	25	23	19	19	12	13	17
RICHMOND CITY	366	398	384	389	408	367	388	352	414	393	354	338	358	331	297
PLANNING DISTRICT 16	242	260	249	317	297	361	340	342	377	333	305	310	317	312	338
CAROLINE COUNTY	34	22	21	31	21	38	35	31	35	26	38	27	45	39	42
KING GEORGE COUNTY	21	17	19	20	21	24	30	22	24	31	19	22	27	23	31
SPOTSYLVANIA COUNTY	72	105	82	117	106	132	134	132	138	123	109	111	114	98	113
STAFFORD COUNTY	77	83	102	120	113	119	114	117	135	119	117	114	96	124	115
FREDERICKSBURG CITY	38	33	25	29	36	48	27	40	45	34	22	36	35	28	37
PLANNING DISTRICT 17	44	46	55	36	42	48	57	53	63	45	54	46	47	40	41
LANCASTER COUNTY	5	10	4	8	17	10	12	7	19	14	12	11	8	8	7
NORTHUMBERLAND COUNTY	15	9	20	7	6	8	18	13	13	4	16	14	13	9	7
RICHMOND COUNTY	7	8	12	5	7	16	11	13	11	5	7	6	4	6	10
WESTMORELAND COUNTY	17	19	19	16	12	14	16	20	20	22	19	15	22	17	17
PLANNING DISTRICT 18	73	82	72	84	76	86	85	63	90	72	96	77	75	84	89
ESSEX COUNTY	10	18	12	15	10	10	15	12	14	17	27	9	13	17	15
GLOUCESTER COUNTY	24	35	23	26	29	39	38	18	34	17	34	27	22	30	38
KING AND QUEEN COUNTY	10	5	7	8	7	15	9	8	11	6	6	7	5	7	2
KING WILLIAM COUNTY	17	11	19	17	23	11	12	12	18	22	14	18	15	16	19
MATHEWS COUNTY	4	5	5	5	3	7	3	7	2	4	8	3	11	4	10
MIDDLESEX COUNTY	8	8	6	13	4	4	8	6	11	6	7	13	9	10	5
PLANNING DISTRICT 19	218	238	239	175	227	227	228	261	254	244	242	278	214	229	268
DINWIDDIE COUNTY	14	25	22	17	14	35	33	28	17	20	28	27	11	23	20
GREENSVILLE COUNTY	11	15	22	19	20	11	22	16	16	27	11	17	21	13	23
PRINCE GEORGE COUNTY	32	31	36	16	32	39	24	33	19	35	27	35	25	30	23
SURRY COUNTY	8	7	8	9	10	4	4	10	7	7	7	8	5	7	4
SUSSEX COUNTY	12	17	13	11	12	10	15	15	14	11	14	10	16	14	9
COLONIAL HEIGHTS CITY	14	22	19	11	18	18	22	19	29	31	21	24	26	27	40
EMPORIA CITY	14	18	11	10	15	7	4	6	11	5	4	3	2	3	5
HOPEWELL CITY	46	39	39	24	39	29	27	55	45	28	45	49	35	47	45
PETERSBURG CITY	67	64	69	58	67	74	77	79	96	80	85	105	73	65	99
PLANNING DISTRICT 20	1,381	1,444	1,439	1,424	1,512	1,645	1,538	1,645	1,748	1,578	1,510	1,459	1,455	1,531	1,389
ISLE OF WIGHT COUNTY	22	33	39	29	18	26	34	27	35	32	29	34	22	21	14
SOUTHAMPTON COUNTY	18	23	25	10	21	17	15	16	18	26	18	15	15	13	12
CHESAPEAKE CITY	235	259	230	224	241	260	210	255	317	288	258	230	231	264	226
FRANKLIN CITY	8	9	13	18	14	17	20	29	28	10	11	20	20	13	21
NORFOLK CITY	388	387	410	442	428	423	420	428	482	464	430	379	377	424	395
PORTSMOUTH CITY	157	175	169	155	187	199	182	211	184	161	193	164	192	166	192
SUFFOLK CITY	93	97	106	96	114	121	118	125	130	89	136	131	87	97	98
VIRGINIA BEACH CITY	460	461	447	450	489	582	539	554	554	508	435	486	511	533	431
PLANNING DISTRICT 21	564	566	580	628	628	601	616	645	643	599	641	556	500	545	548
JAMES CITY COUNTY	32	29	31	27	45	39	32	36	44	33	44	46	43	45	67
YORK COUNTY	48	43	37	46	38	41	41	42	50	40	37	38	27	36	40
HAMPTON CITY	185	194	192	179	183	196	202	202	211	198	204	181	153	179	175
NEWPORT NEWS CITY	281	292	306	359	337	307	318	329	321	289	320	278	267	273	256
POQUOSON CITY	9	3	3	2	2	9	1	11	1	7	7	8	7	7	6
WILLIAMSBURG CITY	9	5	11	15	23	9	22	25	16	32	29	5	3	5	4
PLANNING DISTRICT 22	61	56	74	66	52	58	62	53	56	70	62	66	56	51	48
ACCOMACK COUNTY	43	39	54	51	42	47	43	40	38	54	41	48	43	43	36
NORTHAMPTON COUNTY	18	17	20	15	10	11	19	13	18	16	21	18	13	8	12
PLANNING DISTRICT 23	1,945	2,010	2,019	2,052	2,140	2,246	2,154	2,290	2,391	2,177	2,151	2,015	1,955	2,076	1,937
UNKNOWN VIRGINIA															

NOTE: PLANNING DISTRICT 23, THE HAMPTON ROADS PLANNING DISTRICT, IS THE AGGREGATE OF PLANNING DISTRICTS 20 AND 21.

CHAPTER IV

INDUCED TERMINATIONS OF PREGNANCY

Highlights

- In 2013, there were a total of 19,724 induced terminations of pregnancy with a rate of 11.8 per 1,000 females ages 15-44, a decrease in rate of 8.0 percent from the previous year.
- 79.0 percent of induced terminations were non-marital.
- Over half of induced terminations occurred in the 20-29 year old age group.
- The rate of induced terminations of pregnancy in 2013 for Whites was 8.1 per 1,000 females ages 15-44, while the rate for Black was 22.9, all other races was 12.3.

NOTES:

- **Fetal Death** - means death prior to the complete expulsion or extraction from its mother of a product of human conception, regardless of the duration of the pregnancy; death is indicated by the fact that after such expulsion or extraction, the fetus does not breathe or show any other evidence of life, such as beating of the heart, pulsation of the umbilical cord, or definite movement of voluntary muscles. (Vital Statistics Laws of Virginia, Chapter 7, Section 32.1-249.2).
- **Induced Termination of Pregnancy** - means the intentional interruption of pregnancy with the intention to produce other than a live born infant or to remove a dead fetus and which does not result in a live birth. (Vital Statistics Laws of Virginia, Section 32.1-249. Definitions).

INDUCED TERMINATION OF PREGNANCY RATES PER 1,000 FEMALES AGES 15-44 BY EQUAL COUNT HEALTH DISTRICT GROUPS VIRGINIA, 2013

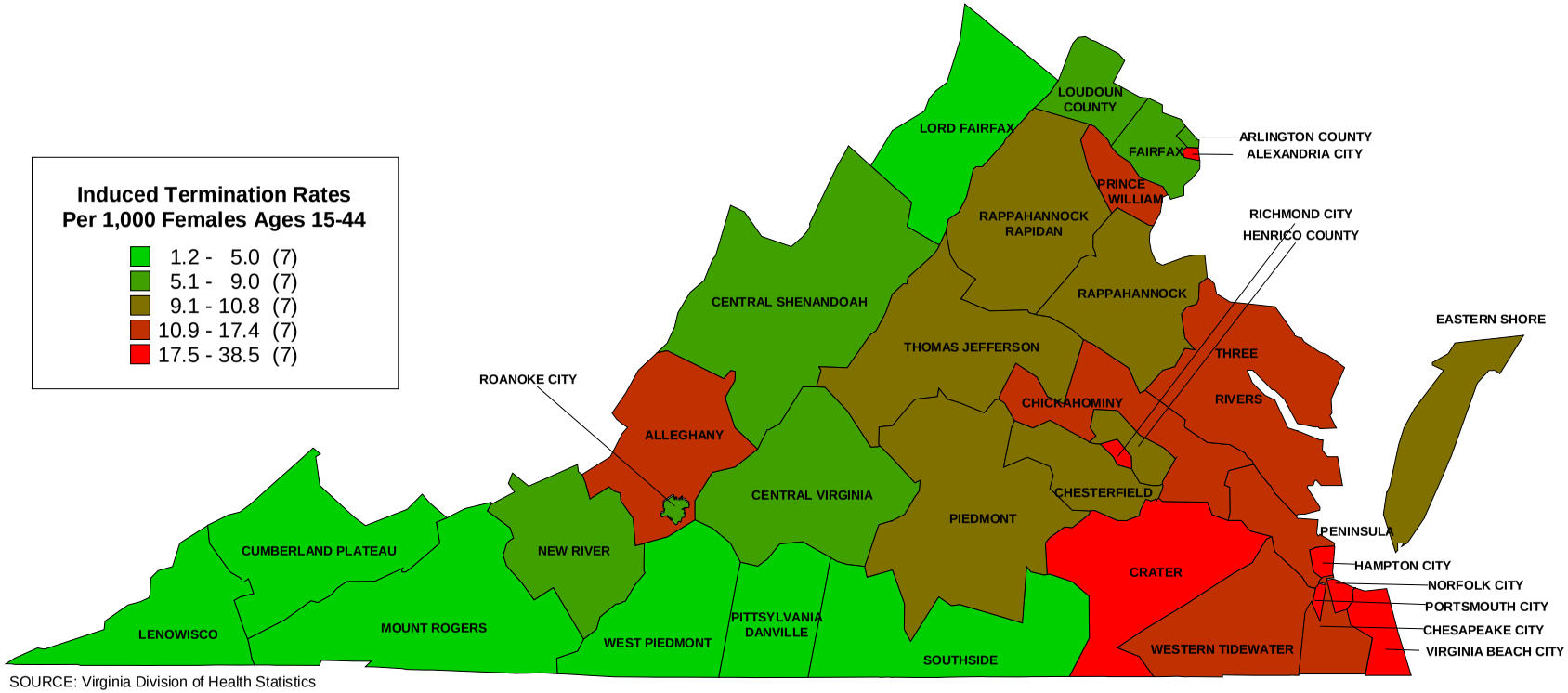

SOURCE: Virginia Division of Health Statistics

PERCENTS NON-MARITAL INDUCED TERMINATIONS OF PREGNANCY BY EQUAL COUNT HEALTH DISTRICT GROUPS VIRGINIA, 2013

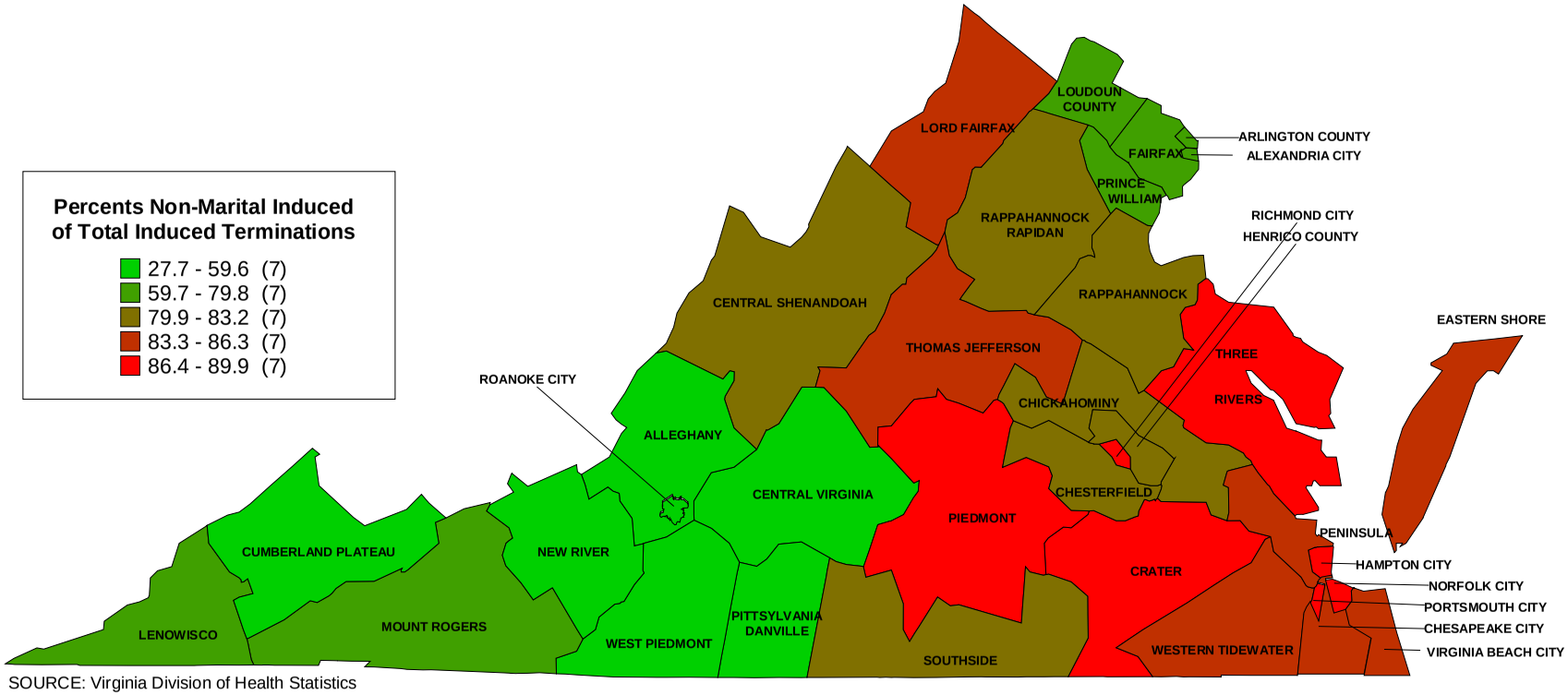

SOURCE: Virginia Division of Health Statistics

TABLE 1
TOTAL INDUCED TERMINATIONS OF PREGNANCY BY PLACE OF OCCURRENCE AND PLACE OF RESIDENCE BY RACE WITH RESIDENT INDUCED TERMINATION RATES PER 1,000 TOTAL PROJECTED POPULATION BY PLANNING DISTRICT AND CITY OR COUNTY
VIRGINIA, 2013

PLANNING DISTRICT AND CITY / COUNTY	NUMBER OF INDUCED TERMINATIONS BY PLACE OF OCCURRENCE				TOTAL INDUCED TERMINATIONS BY PLACE OF RESIDENCE							
					NUMBER OF INDUCED TERMINATIONS				RATES PER 1,000 TOTAL POPULATION			
	TOTAL	WHITE	BLACK	OTHER	TOTAL	WHITE	BLACK	OTHER	TOTAL	WHITE	BLACK	OTHER
COMMONWEALTH OF VIRGINIA	20,852	9,875	9,029	1,948	19,724	9,383	8,500	1,841	11.8	8.1	22.9	12.3
PLANNING DISTRICT 1					19	18		1	1.2	1.2		9.4
LEE COUNTY					3	3			0.7	0.8		
SCOTT COUNTY					3	3			0.8	0.8		
WISE COUNTY					12	11		1	1.6	1.5		21.3
NORTON CITY					1	1			1.2	1.4		
PLANNING DISTRICT 2					22	18	3	1	1.2	1.0	10.4	6.6
BUCHANAN COUNTY					1			1	0.3			40.0
DICKENSON COUNTY					3	2	1		1.1	0.8	83.3	
RUSSELL COUNTY					3	3			0.6	0.6		
TAZEWELL COUNTY					15	13	2		2.0	1.8	10.5	
PLANNING DISTRICT 3					67	49	15	3	2.1	1.6	16.2	9.6
BLAND COUNTY					1	1			1.0	1.0		
CARROLL COUNTY					7	6	1		1.5	1.3	18.2	
GRAYSON COUNTY					6	6			2.6	2.7		
SMYTH COUNTY					8	7	1		1.4	1.3	4.7	
WASHINGTON COUNTY					27	12	12	3	2.9	1.3	81.6	35.7
WYTHE COUNTY					9	9			1.8	1.9		
BRISTOL CITY					5	4	1		1.5	1.3	4.9	
GALAX CITY					4	4			3.3	3.6		
PLANNING DISTRICT 4	90	71	11	8	239	186	35	18	5.7	5.0	16.5	7.9
FLOYD COUNTY					7	6	1		2.8	2.5	16.7	
GILES COUNTY					31	22	8	1	10.7	7.8	173.9	41.7
MONTGOMERY COUNTY	90	71	11	8	124	96	13	15	5.0	4.5	11.7	7.6
PULASKI COUNTY					23	20	3		4.0	3.8	9.2	
RADFORD CITY					54	42	10	2	9.1	8.2	17.3	9.0
PLANNING DISTRICT 5	1,115	734	312	69	576	331	201	44	11.3	8.1	24.2	25.0
ALLEGHANY COUNTY					7	5	2		2.8	2.1	16.5	
BOTETOURT COUNTY					40	25	12	3	7.8	5.1	76.9	40.0
CRAIG COUNTY					1	1			1.2	1.2		
ROANOKE COUNTY					352	198	127	27	21.3	13.6	104.3	34.7
COVINGTON CITY					22	14	6	2	22.6	16.5	51.7	200.0
ROANOKE CITY	1,115	734	312	69	101	43	48	10	5.1	3.4	7.7	13.6
SALEM CITY					53	45	6	2	10.3	9.9	14.0	14.0
PLANNING DISTRICT 6					361	306	36	19	6.0	5.6	9.1	11.0
AUGUSTA COUNTY					62	52	7	3	5.1	4.5	15.6	17.4
BATH COUNTY					7	5		2	9.9	7.5		666.7
HIGHLAND COUNTY					1	1			3.9	4.0		
ROCKBRIDGE COUNTY					5	4		1	1.5	1.2		14.9
ROCKINGHAM COUNTY					62	57	4	1	4.4	4.2	11.7	4.1
BUENA VISTA CITY					9	8		1	6.5	6.2		26.3
HARRISONBURG CITY					106	91	6	9	6.2	6.2	4.4	9.7
LEXINGTON CITY					18	17	1		10.9	11.8	6.3	
STAUNTON CITY					51	38	12	1	9.8	8.9	14.6	7.4
WAYNESBORO CITY					40	33	6	1	9.8	9.8	9.9	10.6
PLANNING DISTRICT 7	3	3			156	142	7	7	3.8	3.8	3.1	6.8
CLARKE COUNTY					5	5			2.3	2.4		
FREDERICK COUNTY					26	25	1		1.7	1.8	1.2	
PAGE COUNTY					17	15	2		4.2	3.8	23.3	
SHENANDOAH COUNTY					26	26			3.6	3.8		
WARREN COUNTY					44	43		1	6.2	6.6		5.6
WINCHESTER CITY	3	3			38	28	4	6	7.0	6.2	5.8	25.1
PLANNING DISTRICT 8	6,558	3,564	1,952	1,042	5,129	2,775	1,435	919	9.9	7.9	19.6	9.6
ARLINGTON COUNTY					410	257	83	70	6.8	5.5	15.9	8.4
FAIRFAX COUNTY	931	522	289	120	1,658	932	308	418	7.2	6.2	11.5	7.6
LOUDOUN COUNTY					455	259	78	118	6.1	5.0	12.4	7.5
PRINCE WILLIAM COUNTY					933	448	375	110	9.9	7.4	16.4	10.2
ALEXANDRIA CITY	1,675	719	717	239	881	352	432	97	23.2	14.0	47.5	25.2
FAIRFAX CITY	626	336	165	125	89	55	13	21	19.6	16.6	40.4	23.1
FALLS CHURCH CITY	2,160	1,237	485	438	204	128	32	44	75.9	59.5	191.6	119.2
MANASSAS CITY	1,166	750	296	120	491	338	113	40	54.0	49.7	73.7	53.2
MANASSAS PARK CITY					8	6	1	1	2.1	2.3	1.6	2.0
PLANNING DISTRICT 9					294	232	57	5	9.9	9.1	16.1	5.6
CULPEPER COUNTY					93	62	29	2	10.6	8.8	20.9	6.3
FAUQUIER COUNTY					89	76	12	1	7.5	7.3	11.8	2.7
MADISON COUNTY					18	13	4	1	8.3	6.7	20.0	29.4
ORANGE COUNTY					76	63	12	1	12.9	12.9	13.6	6.8
RAPPAHANNOCK COUNTY					18	18			16.3	17.4		
PLANNING DISTRICT 10	986	725	220	41	457	300	131	26	9.1	7.6	17.7	7.7
ALBEMARLE COUNTY	940	699	201	40	101	63	35	3	4.8	3.8	14.1	1.7
FLUVANNA COUNTY					32	23	8	1	6.0	5.6	7.2	15.4
GREENE COUNTY					23	21	1	1	6.8	7.0	3.8	11.4
LOUISA COUNTY					51	35	15	1	8.8	7.5	14.0	14.9
NELSON COUNTY					35	28	6	1	16.4	15.6	20.2	27.0
CHARLOTTESVILLE CITY	46	26	19	1	215	130	66	19	16.7	13.9	30.0	14.1
PLANNING DISTRICT 11	1	1			346	207	127	12	6.7	5.2	12.9	8.0
AMHERST COUNTY					46	35	10	1	7.7	7.4	8.8	8.1
APPOMATTOX COUNTY					25	15	10		9.4	7.4	16.9	
BEDFORD COUNTY					43	36	4	3	3.8	3.5	5.7	12.3
CAMPBELL COUNTY					38	23	15		3.7	2.7	9.3	
BEDFORD CITY					18	14	4		16.5	17.5	14.6	
LYNCHBURG CITY	1	1			176	84	84	8	8.8	6.2	15.1	9.0

NOTE: AS OF JULY 1, 2013, BEDFORD CITY WAS DISINCORPORATED AND MERGED INTO BEDFORD COUNTY. NUMBERS IN BEDFORD CITY REFLECT THE FIRST 6 MONTHS OF THE YEAR.

[continued]

TABLE 1
TOTAL INDUCED TERMINATIONS OF PREGNANCY BY PLACE OF OCCURRENCE AND PLACE OF RESIDENCE BY RACE WITH RESIDENT INDUCED TERMINATION RATES PER 1,000 TOTAL PROJECTED POPULATION BY PLANNING DISTRICT AND CITY OR COUNTY
VIRGINIA, 2013

PLANNING DISTRICT AND CITY / COUNTY	NUMBER OF INDUCED TERMINATIONS BY PLACE OF OCCURRENCE				TOTAL INDUCED TERMINATIONS BY PLACE OF RESIDENCE							
					NUMBER OF INDUCED TERMINATIONS				RATES PER 1,000 TOTAL POPULATION			
	TOTAL	WHITE	BLACK	OTHER	TOTAL	WHITE	BLACK	OTHER	TOTAL	WHITE	BLACK	OTHER
COMMONWEALTH OF VIRGINIA	20,852	9,875	9,029	1,948	19,724	9,383	8,500	1,841	11.8	8.1	22.9	12.3
PLANNING DISTRICT 12					120	79	37	4	2.9	2.7	3.3	7.3
FRANKLIN COUNTY					57	36	19	2	6.2	4.4	20.4	17.4
HENRY COUNTY					17	14	3		2.0	2.2	1.5	
PATRICK COUNTY					5	4		1	1.8	1.6		40.0
PITTSYLVANIA COUNTY					18	12	5	1	1.8	1.6	2.2	11.1
DANVILLE CITY					10	6	4		1.3	2.0	0.9	
MARTINSVILLE CITY					13	7	6		5.4	6.6	4.6	
PLANNING DISTRICT 13					62	28	32	2	4.7	3.9	5.6	9.8
BRUNSWICK COUNTY					24	9	14	1	9.2	8.7	9.0	35.7
HALIFAX COUNTY					14	6	8		2.4	1.8	3.5	
MECKLENBURG COUNTY					24	13	10	1	4.9	4.6	5.2	8.5
PLANNING DISTRICT 14					171	83	86	2	9.5	6.9	15.2	7.0
AMELIA COUNTY					22	11	10	1	10.2	6.7	21.1	19.2
BUCKINGHAM COUNTY					26	8	17	1	10.0	4.7	19.6	50.0
CHARLOTTE COUNTY					17	12	5		8.6	8.8	8.1	
CUMBERLAND COUNTY					9	2	7		5.1	1.7	12.0	
LUNENBURG COUNTY					10	5	5		5.5	4.2	8.6	
NOTTOWAY COUNTY					45	18	27		19.2	13.0	29.3	
PRINCE EDWARD COUNTY					42	27	15		7.8	7.5	9.2	
PLANNING DISTRICT 15	5,364	2,191	2,816	357	3,714	1,478	1,949	287	17.2	11.3	27.0	21.2
CHARLES CITY COUNTY					17	6	10	1	15.3	12.9	18.9	8.3
CHESTERFIELD COUNTY	1		1		648	337	268	43	9.7	7.8	13.6	12.5
GOOCHLAND COUNTY					44	33	10	1	13.1	12.4	15.9	13.5
HANOVER COUNTY					200	139	52	9	11.1	8.8	28.5	17.8
HENRICO COUNTY	1,577	608	864	105	673	231	359	83	10.2	6.4	15.5	12.4
NEW KENT COUNTY					45	28	16	1	13.5	9.9	36.7	11.6
POWHATAN COUNTY					34	27	6	1	7.7	6.8	17.1	17.2
RICHMOND CITY	3,786	1,583	1,951	252	2,053	677	1,228	148	38.5	26.8	48.2	57.1
PLANNING DISTRICT 16					702	442	228	32	9.8	8.2	15.9	9.9
CAROLINE COUNTY					65	32	32	1	11.8	8.4	20.9	7.9
KING GEORGE COUNTY					31	21	10		6.5	5.5	11.8	
SPOTSYLVANIA COUNTY					121	90	27	4	4.8	4.5	6.1	4.0
STAFFORD COUNTY					181	112	56	13	6.5	5.4	10.0	8.7
FREDERICKSBURG CITY					304	187	103	14	37.2	32.2	53.4	31.9
PLANNING DISTRICT 17					86	35	47	4	12.9	8.1	21.0	36.0
LANCASTER COUNTY					21	5	13	3	15.4	6.3	23.9	111.1
NORTHUMBERLAND COUNTY					14	5	9		9.8	5.6	17.2	
RICHMOND COUNTY					16	9	6	1	13.9	10.7	20.1	76.9
WESTMORELAND COUNTY					35	16	19		12.9	9.0	21.8	
PLANNING DISTRICT 18					150	99	44	7	9.9	8.2	16.9	20.4
ESSEX COUNTY					20	5	12	3	9.7	4.7	13.2	42.3
GLOUCESTER COUNTY					59	54	4	1	9.4	9.5	8.4	7.6
KING AND QUEEN COUNTY					11	4	7		10.0	5.1	23.4	
KING WILLIAM COUNTY					34	17	14	3	11.2	7.0	26.5	37.5
MATHEWS COUNTY					9	4	5		7.4	3.7	44.2	
MIDDLESEX COUNTY					17	15	2		12.4	13.9	7.4	
PLANNING DISTRICT 19					647	175	449	23	20.9	11.5	29.9	30.7
DINWIDDIE COUNTY					39	22	17		7.5	6.7	9.2	
GREENSVILLE COUNTY					4		4		2.7		4.4	
PRINCE GEORGE COUNTY					56	22	31	3	8.6	5.4	14.3	11.1
SURRY COUNTY					9	5	4		8.4	9.2	7.9	
SUSSEX COUNTY					23	7	15	1	15.8	11.0	18.7	50.0
COLONIAL HEIGHTS CITY					78	31	41	6	23.9	12.5	63.9	43.5
EMPORIA CITY					42	7	34	1	37.7	22.6	43.5	41.7
HOPEWELL CITY					107	43	62	2	24.3	19.1	30.0	21.1
PETERSBURG CITY					289	38	241	10	44.7	35.9	45.4	99.0
PLANNING DISTRICT 20	6,078	2,351	3,333	394	4,605	1,780	2,513	312	18.8	12.6	28.5	20.3
ISLE OF WIGHT COUNTY					71	37	33	1	11.8	8.6	21.2	6.1
SOUTHAMPTON COUNTY					20	8	12		6.9	4.3	11.7	
CHESAPEAKE CITY					783	285	456	42	16.7	9.9	29.2	17.0
FRANKLIN CITY					35	4	31		22.1	7.5	30.4	
NORFOLK CITY	2,421	629	1,691	101	1,297	398	816	83	23.5	15.6	30.6	26.9
PORTSMOUTH CITY					487	100	374	13	24.6	13.1	32.2	24.6
SUFFOLK CITY					240	82	149	9	14.1	9.8	18.3	15.7
VIRGINIA BEACH CITY	3,657	1,722	1,642	293	1,672	866	642	164	17.5	13.4	28.5	19.3
PLANNING DISTRICT 21	657	235	385	37	1,730	584	1,034	112	17.2	10.5	26.1	20.9
JAMES CITY COUNTY					24	12	9	3	2.1	1.3	4.4	5.8
YORK COUNTY					81	55	21	5	6.6	5.8	11.2	4.9
HAMPTON CITY					549	136	381	32	18.8	11.6	23.4	25.2
NEWPORT NEWS CITY	657	235	385	37	908	270	576	62	22.3	13.5	30.8	29.6
POQUOSON CITY					13	10	1	2	6.3	5.1	32.3	26.7
WILLIAMSBURG CITY					155	101	46	8	32.4	27.1	67.9	20.6
PLANNING DISTRICT 22					71	36	34	1	10.1	8.3	13.5	7.0
ACCOMACK COUNTY					49	25	24		9.5	7.5	13.7	
NORTHAMPTON COUNTY					22	11	10	1	12.0	10.6	13.1	27.8
PLANNING DISTRICT 23	6,735	2,586	3,718	431	6,335	2,364	3,547	424	18.3	12.0	27.8	20.5
UNKNOWN VA CITY OR COUNTY												

NOTE: PLANNING DISTRICT 23, THE HAMPTON ROADS PLANNING DISTRICT, IS THE AGGREGATE OF PLANNING DISTRICTS 20 AND 21.

TABLE 2
RESIDENT INDUCED TERMINATIONS OF PREGNANCY WITH RATES PER 1,000 FEMALES AGES 15-44 BY RACE AND TOTAL NON-MARITAL INDUCED TERMINATIONS WITH PERCENTS NON-MARITAL OF TOTAL INDUCED BY PLANNING DISTRICT AND CITY OR COUNTY
VIRGINIA, 2013

PLANNING DISTRICT AND CITY / COUNTY	RESIDENT TOTAL INDUCED TERMINATIONS OF PREGNANCY								RESIDENT NON-MARITAL INDUCED TERMINATIONS							
	NUMBER OF INDUCED TERMINATIONS				RATES PER 1,000 AGES 15-44				NUMBER OF NON-MARITAL INDUCED				PERCENTS NON-MARITAL			
	TOTAL	WHITE	BLACK	OTHER	TOTAL	WHITE	BLACK	OTHER	TOTAL	WHITE	BLACK	OTHER	TOTAL	WHITE	BLACK	OTHER
COMMONWEALTH OF VIRGINIA	19,724	9,383	8,500	1,841	11.8	8.1	22.9	12.3	15,588	7,180	7,343	1,065	79.0	76.5	86.4	57.8
PLANNING DISTRICT 1	19	18		1	1.2	1.2		9.4	14	14			73.7	77.8		
LEE COUNTY	3	3			0.7	0.8			2	2			66.7	66.7		
SCOTT COUNTY	3	3			0.8	0.8			2	2			66.7	66.7		
WISE COUNTY	12	11		1	1.6	1.5		21.3	9	9			75.0	81.8		
NORTON CITY	1	1			1.2	1.4			1	1			100.0	100.0		
PLANNING DISTRICT 2	22	18	3	1	1.2	1.0	10.4	6.6	8	6	1	1	36.4	33.3	33.3	100.0
BUCHANAN COUNTY	1			1	0.3			40.0	1			1	100.0			100.0
DICKENSON COUNTY	3	2	1		1.1	0.8	83.3		2	1	1		66.7	50.0	100.0	
RUSSELL COUNTY	3	3			0.6	0.6										
TAZEWELL COUNTY	15	13	2		2.0	1.8	10.5		5	5			33.3	38.5		
PLANNING DISTRICT 3	67	49	15	3	2.1	1.6	16.2	9.6	40	24	14	2	59.7	49.0	93.3	66.7
BLAND COUNTY	1	1			1.0	1.0			1	1			100.0	100.0		
CARROLL COUNTY	7	6	1		1.5	1.3	18.2		4	3	1		57.1	50.0	100.0	
GRAYSON COUNTY	6	6			2.6	2.7			3	3			50.0	50.0		
SMYTH COUNTY	8	7	1		1.4	1.3	4.7		4	3	1		50.0	42.9	100.0	
WASHINGTON COUNTY	27	12	12	3	2.9	1.3	81.6	35.7	21	8	11	2	77.8	66.7	91.7	66.7
WYTHE COUNTY	9	9			1.8	1.9			2	2			22.2	22.2		
BRISTOL CITY	5	4	1		1.5	1.3	4.9		2	1	1		40.0	25.0	100.0	
GALAX CITY	4	4			3.3	3.6			3	3			75.0	75.0		
PLANNING DISTRICT 4	239	186	35	18	5.7	5.0	16.5	7.9	105	79	19	7	43.9	42.5	54.3	38.9
FLOYD COUNTY	7	6	1		2.8	2.5	16.7		1		1		14.3		100.0	
GILES COUNTY	31	22	8	1	10.7	7.8	173.9	41.7	17	9	8		54.8	40.9	100.0	
MONTGOMERY COUNTY	124	96	13	15	5.0	4.5	11.7	7.6	60	48	6	6	48.4	50.0	46.2	40.0
PULASKI COUNTY	23	20	3		4.0	3.8	9.2		6	5	1		26.1	25.0	33.3	
RADFORD CITY	54	42	10	2	9.1	8.2	17.3	9.0	21	17	3	1	38.9	40.5	30.0	50.0
PLANNING DISTRICT 5	576	331	201	44	11.3	8.1	24.2	25.0	187	98	79	10	32.5	29.6	39.3	22.7
ALLEGHANY COUNTY	7	5	2		2.8	2.1	16.5		2	1	1		28.6	20.0	50.0	
BOTETOURT COUNTY	40	25	12	3	7.8	5.1	76.9	40.0	21	9	11	1	52.5	36.0	91.7	33.3
CRAIG COUNTY	1	1			1.2	1.2										
ROANOKE COUNTY	352	198	127	27	21.3	13.6	104.3	34.7	108	56	47	5	30.7	28.3	37.0	18.5
COVINGTON CITY	22	14	6	2	22.6	16.5	51.7	200.0	13	9	3	1	59.1	64.3	50.0	50.0
ROANOKE CITY	101	43	48	10	5.1	3.4	7.7	13.6	28	9	17	2	27.7	20.9	35.4	20.0
SALEM CITY	53	45	6	2	10.3	9.9	14.0	14.0	15	14		1	28.3	31.1		50.0
PLANNING DISTRICT 6	361	306	36	19	6.0	5.6	9.1	11.0	290	245	34	11	80.3	80.1	94.4	57.9
AUGUSTA COUNTY	62	52	7	3	5.1	4.5	15.6	17.4	51	42	7	2	82.3	80.8	100.0	66.7
BATH COUNTY	7	5		2	9.9	7.5		666.7	2	2			28.6	40.0		
HIGHLAND COUNTY	1	1			3.9	4.0										
ROCKBRIDGE COUNTY	5	4		1	1.5	1.2		14.9	1	1			20.0	25.0		
ROCKINGHAM COUNTY	62	57	4	1	4.4	4.2	11.7	4.1	56	51	4	1	90.3	89.5	100.0	100.0
BUENA VISTA CITY	9	8		1	6.5	6.2		26.3	4	4			44.4	50.0		
HARRISONBURG CITY	106	91	6	9	6.2	6.2	4.4	9.7	90	77	6	7	84.9	84.6	100.0	77.8
LEXINGTON CITY	18	17	1		10.9	11.8	6.3		10	10			55.6	58.8		
STAUNTON CITY	51	38	12	1	9.8	8.9	14.6	7.4	45	33	11	1	88.2	86.8	91.7	100.0
WAYNESBORO CITY	40	33	6	1	9.8	9.8	9.9	10.6	31	25	6		77.5	75.8	100.0	
PLANNING DISTRICT 7	156	142	7	7	3.8	3.8	3.1	6.8	133	121	6	6	85.3	85.2	85.7	85.7
CLARKE COUNTY	5	5			2.3	2.4			4	4			80.0	80.0		
FREDERICK COUNTY	26	25	1		1.7	1.8	1.2		22	21	1		84.6	84.0	100.0	
PAGE COUNTY	17	15	2		4.2	3.8	23.3		16	14	2		94.1	93.3	100.0	
SHENANDOAH COUNTY	26	26			3.6	3.8			21	21			80.8	80.8		
WARREN COUNTY	44	43		1	6.2	6.6		5.6	39	38		1	88.6	88.4		100.0
WINCHESTER CITY	38	28	4	6	7.0	6.2	5.8	25.1	31	23	3	5	81.6	82.1	75.0	83.3
PLANNING DISTRICT 8	5,129	2,775	1,435	919	9.9	7.9	19.6	9.6	3,717	2,134	1,130	453	72.5	76.9	78.7	49.3
ARLINGTON COUNTY	410	257	83	70	6.8	5.5	15.9	8.4	311	202	59	50	75.9	78.6	71.1	71.4
FAIRFAX COUNTY	1,658	932	308	418	7.2	6.2	11.5	7.6	1,136	712	234	190	68.5	76.4	76.0	45.5
LOUDOUN COUNTY	455	259	78	118	6.1	5.0	12.4	7.5	300	200	62	38	65.9	77.2	79.5	32.2
PRINCE WILLIAM COUNTY	933	448	375	110	9.9	7.4	16.4	10.2	694	344	292	58	74.4	76.8	77.9	52.7
ALEXANDRIA CITY	881	352	432	97	23.2	14.0	47.5	25.2	683	267	363	53	77.5	75.9	84.0	54.6
FAIRFAX CITY	89	55	13	21	19.6	16.6	40.4	23.1	63	39	13	11	70.8	70.9	100.0	52.4
FALLS CHURCH CITY	204	128	32	44	75.9	59.5	191.6	119.2	140	93	22	25	68.6	72.7	68.8	56.8
MANASSAS CITY	491	338	113	40	54.0	49.7	73.7	53.2	383	272	84	27	78.0	80.5	74.3	67.5
MANASSAS PARK CITY	8	6	1	1	2.1	2.3	1.6	2.0	7	5	1	1	87.5	83.3	100.0	100.0
PLANNING DISTRICT 9	294	232	57	5	9.9	9.1	16.1	5.6	244	187	54	3	83.0	80.6	94.7	60.0
CULPEPER COUNTY	93	62	29	2	10.6	8.8	20.9	6.3	82	55	26	1	88.2	88.7	89.7	50.0
FAUQUIER COUNTY	89	76	12	1	7.5	7.3	11.8	2.7	76	64	12		85.4	84.2	100.0	
MADISON COUNTY	18	13	4	1	8.3	6.7	20.0	29.4	15	10	4	1	83.3	76.9	100.0	100.0
ORANGE COUNTY	76	63	12	1	12.9	12.9	13.6	6.8	58	45	12	1	76.3	71.4	100.0	100.0
RAPPAHANNOCK COUNTY	18	18			16.3	17.4			13	13			72.2	72.2		
PLANNING DISTRICT 10	457	300	131	26	9.1	7.6	17.7	7.7	385	252	117	16	84.2	84.0	89.3	61.5
ALBEMARLE COUNTY	101	63	35	3	4.8	3.8	14.1	1.7	90	54	33	3	89.1	85.7	94.3	100.0
FLUVANNA COUNTY	32	23	8	1	6.0	5.6	7.2	15.4	27	18	8	1	84.4	78.3	100.0	100.0
GREENE COUNTY	23	21	1	1	6.8	7.0	3.8	11.4	20	18	1	1	87.0	85.7	100.0	100.0
LOUISA COUNTY	51	35	15	1	8.8	7.5	14.0	14.9	41	28	12	1	80.4	80.0	80.0	100.0
NELSON COUNTY	35	28	6	1	16.4	15.6	20.2	27.0	27	21	5	1	77.1	75.0	83.3	100.0
CHARLOTTESVILLE CITY	215	130	66	19	16.7	13.9	30.0	14.1	180	113	58	9	83.7	86.9	87.9	47.4
PLANNING DISTRICT 11	346	207	127	12	6.7	5.2	12.9	8.0	199	112	84	3	57.5	54.1	66.1	25.0
AMHERST COUNTY	46	35	10	1	7.7	7.4	8.8	8.1	30	21	9		65.2	60.0	90.0	
APPOMATTOX COUNTY	25	15	10		9.4	7.4	16.9		15	8	7		60.0	53.3	70.0	
BEDFORD COUNTY	43	36	4	3	3.8	3.5	5.7	12.3	18	13	4	1	41.9	36.1	100.0	33.3
CAMPBELL COUNTY	38	23	15		3.7	2.7	9.3		24	10	14		63.2	43.5	93.3	
BEDFORD CITY	18	14	4		16.5	17.5	14.6		8	7	1		44.4	50.0	25.0	
LYNCHBURG CITY	176	84	84	8	8.8	6.2	15.1	9.0	104	53	49	2	59.1	63.1	58.3	25.0

NOTE: AS OF JULY 1, 2013, BEDFORD CITY WAS DISINCORPORATED AND MERGED INTO BEDFORD COUNTY. NUMBERS IN BEDFORD CITY REFLECT THE FIRST 6 MONTHS OF THE YEAR

[continued]

TABLE 2
RESIDENT INDUCED TERMINATIONS OF PREGNANCY WITH RATES PER 1,000 FEMALES AGES 15-44 BY RACE AND TOTAL NON-MARITAL INDUCED TERMINATIONS WITH PERCENTS NON-MARITAL OF TOTAL INDUCED BY PLANNING DISTRICT AND CITY OR COUNTY
VIRGINIA, 2013

PLANNING DISTRICT AND CITY / COUNTY	RESIDENT TOTAL INDUCED TERMINATIONS OF PREGNANCY								RESIDENT NON-MARITAL INDUCED TERMINATIONS							
	NUMBER OF INDUCED TERMINATIONS				RATES PER 1,000 AGES 15-44				NUMBER OF NON-MARITAL INDUCED				PERCENTS NON-MARITAL			
	TOTAL	WHITE	BLACK	OTHER	TOTAL	WHITE	BLACK	OTHER	TOTAL	WHITE	BLACK	OTHER	TOTAL	WHITE	BLACK	OTHER
COMMONWEALTH OF VIRGINIA	19,724	9,383	8,500	1,841	11.8	8.1	22.9	12.3	15,588	7,180	7,343	1,065	79.0	76.5	86.4	57.8
PLANNING DISTRICT 12	120	79	37	4	2.9	2.7	3.3	7.3	60	31	26	3	50.0	39.2	70.3	75.0
FRANKLIN COUNTY	57	36	19	2	6.2	4.4	20.4	17.4	23	9	12	2	40.4	25.0	63.2	100.0
HENRY COUNTY	17	14	3		2.0	2.2	1.5		10	8	2		58.8	57.1	66.7	
PATRICK COUNTY	5	4		1	1.8	1.6		40.0	2	1		1	40.0	25.0		100.0
PITTSYLVANIA COUNTY	18	12	5	1	1.8	1.6	2.2	11.1	8	5	3		44.4	41.7	60.0	
DANVILLE CITY	10	6	4		1.3	2.0	0.9		7	3	4		70.0	50.0	100.0	
MARTINSVILLE CITY	13	7	6		5.4	6.6	4.6		10	5	5		76.9	71.4	83.3	
PLANNING DISTRICT 13	62	28	32	2	4.7	3.9	5.6	9.8	51	24	26	1	82.3	85.7	81.3	50.0
BRUNSWICK COUNTY	24	9	14	1	9.2	8.7	9.0	35.7	20	9	11		83.3	100.0	78.6	
HALIFAX COUNTY	14	6	8		2.4	1.8	3.5		12	5	7		85.7	83.3	87.5	
MECKLENBURG COUNTY	24	13	10	1	4.9	4.6	5.2	8.5	19	10	8	1	79.2	76.9	80.0	100.0
PLANNING DISTRICT 14	171	83	86	2	9.5	6.9	15.2	7.0	148	66	80	2	86.5	79.5	93.0	100.0
AMELIA COUNTY	22	11	10	1	10.2	6.7	21.1	19.2	21	10	10	1	95.5	90.9	100.0	100.0
BUCKINGHAM COUNTY	26	8	17	1	10.0	4.7	19.6	50.0	21	6	14	1	80.8	75.0	82.4	100.0
CHARLOTTE COUNTY	17	12	5		8.6	8.8	8.1		14	9	5		82.4	75.0	100.0	
CUMBERLAND COUNTY	9	2	7		5.1	1.7	12.0		8	1	7		88.9	50.0	100.0	
LUNENBURG COUNTY	10	5	5		5.5	4.2	8.6		7	3	4		70.0	60.0	80.0	
NOTTOWAY COUNTY	45	18	27		19.2	13.0	29.3		43	17	26		95.6	94.4	96.3	
PRINCE EDWARD COUNTY	42	27	15		7.8	7.5	9.2		34	20	14		81.0	74.1	93.3	
PLANNING DISTRICT 15	3,714	1,478	1,949	287	17.2	11.3	27.0	21.2	3,182	1,246	1,760	176	85.7	84.3	90.3	61.3
CHARLES CITY COUNTY	17	6	10	1	15.3	12.9	18.9	8.3	16	6	9	1	94.1	100.0	90.0	100.0
CHESTERFIELD COUNTY	648	337	268	43	9.7	7.8	13.6	12.5	531	270	227	34	81.9	80.1	84.7	79.1
GOOCHLAND COUNTY	44	33	10	1	13.1	12.4	15.9	13.5	38	29	9		86.4	87.9	90.0	
HANOVER COUNTY	200	139	52	9	11.1	8.8	28.5	17.8	160	113	43	4	80.0	81.3	82.7	44.4
HENRICO COUNTY	673	231	359	83	10.2	6.4	15.5	12.4	538	193	313	32	79.9	83.5	87.2	38.6
NEW KENT COUNTY	45	28	16	1	13.5	9.9	36.7	11.6	38	23	14	1	84.4	82.1	87.5	100.0
POWHATAN COUNTY	34	27	6	1	7.7	6.8	17.1	17.2	30	23	6	1	88.2	85.2	100.0	100.0
RICHMOND CITY	2,053	677	1,228	148	38.5	26.8	48.2	57.1	1,831	589	1,139	103	89.2	87.0	92.8	69.6
PLANNING DISTRICT 16	702	442	228	32	9.8	8.2	15.9	9.9	569	351	194	24	81.1	79.4	85.1	75.0
CAROLINE COUNTY	65	32	32	1	11.8	8.4	20.9	7.9	53	24	28	1	81.5	75.0	87.5	100.0
KING GEORGE COUNTY	31	21	10		6.5	5.5	11.8		29	19	10		93.5	90.5	100.0	
SPOTSYLVANIA COUNTY	121	90	27	4	4.8	4.5	6.1	4.0	101	75	22	4	83.5	83.3	81.5	100.0
STAFFORD COUNTY	181	112	56	13	6.5	5.4	10.0	8.7	139	82	47	10	76.8	73.2	83.9	76.9
FREDERICKSBURG CITY	304	187	103	14	37.2	32.2	53.4	31.9	247	151	87	9	81.3	80.7	84.5	64.3
PLANNING DISTRICT 17	86	35	47	4	12.9	8.1	21.0	36.0	77	31	44	2	89.5	88.6	93.6	50.0
LANCASTER COUNTY	21	5	13	3	15.4	6.3	23.9	111.1	19	5	13	1	90.5	100.0	100.0	33.3
NORTHUMBERLAND COUNTY	14	5	9		9.8	5.6	17.2		14	5	9		100.0	100.0	100.0	
RICHMOND COUNTY	16	9	6	1	13.9	10.7	20.1	76.9	13	7	5	1	81.3	77.8	83.3	100.0
WESTMORELAND COUNTY	35	16	19		12.9	9.0	21.8		31	14	17		88.6	87.5	89.5	
PLANNING DISTRICT 18	150	99	44	7	9.9	8.2	16.9	20.4	135	86	42	7	90.0	86.9	95.5	100.0
ESSEX COUNTY	20	5	12	3	9.7	4.7	13.2	42.3	19	4	12	3	95.0	80.0	100.0	100.0
GLOUCESTER COUNTY	59	54	4	1	9.4	9.5	8.4	7.6	53	48	4	1	89.8	88.9	100.0	100.0
KING AND QUEEN COUNTY	11	4	7		10.0	5.1	23.4		10	3	7		90.9	75.0	100.0	
KING WILLIAM COUNTY	34	17	14	3	11.2	7.0	26.5	37.5	30	15	12	3	88.2	88.2	85.7	100.0
MATHEWS COUNTY	9	4	5		7.4	3.7	44.2		8	3	5		88.9	75.0	100.0	
MIDDLESEX COUNTY	17	15	2		12.4	13.9	7.4		15	13	2		88.2	86.7	100.0	
PLANNING DISTRICT 19	647	175	449	23	20.9	11.5	29.9	30.7	577	144	415	18	89.2	82.3	92.4	78.3
DINWIDDIE COUNTY	39	22	17		7.5	6.7	9.2		33	19	14		84.6	86.4	82.4	
GREENSVILLE COUNTY	4		4		2.7		4.4		3		3		75.0		75.0	
PRINCE GEORGE COUNTY	56	22	31	3	8.6	5.4	14.3	11.1	41	17	23	1	73.2	77.3	74.2	33.3
SURRY COUNTY	9	5	4		8.4	9.2	7.9		8	4	4		88.9	80.0	100.0	
SUSSEX COUNTY	23	7	15	1	15.8	11.0	18.7	50.0	18	5	12	1	78.3	71.4	80.0	100.0
COLONIAL HEIGHTS CITY	78	31	41	6	23.9	12.5	63.9	43.5	69	26	39	4	88.5	83.9	95.1	66.7
EMPORIA CITY	42	7	34	1	37.7	22.6	43.5	41.7	39	6	32	1	92.9	85.7	94.1	100.0
HOPEWELL CITY	107	43	62	2	24.3	19.1	30.0	21.1	96	37	57	2	89.7	86.0	91.9	100.0
PETERSBURG CITY	289	38	241	10	44.7	35.9	45.4	99.0	270	30	231	9	93.4	78.9	95.9	90.0
PLANNING DISTRICT 20	4,605	1,780	2,513	312	18.8	12.6	28.5	20.3	3,913	1,425	2,252	236	85.0	80.1	89.6	75.6
ISLE OF WIGHT COUNTY	71	37	33	1	11.8	8.6	21.2	6.1	63	33	30		88.7	89.2	90.9	
SOUTHAMPTON COUNTY	20	8	12		6.9	4.3	11.7		15	6	9		75.0	75.0	75.0	
CHESAPEAKE CITY	783	285	456	42	16.7	9.9	29.2	17.0	657	218	411	28	83.9	76.5	90.1	66.7
FRANKLIN CITY	35	4	31		22.1	7.5	30.4		30	2	28		85.7	50.0	90.3	
NORFOLK CITY	1,297	398	816	83	23.5	15.6	30.6	26.9	1,121	305	746	70	86.4	76.6	91.4	84.3
PORTSMOUTH CITY	487	100	374	13	24.6	13.1	32.2	24.6	431	79	341	11	88.5	79.0	91.2	84.6
SUFFOLK CITY	240	82	149	9	14.1	9.8	18.3	15.7	204	70	128	6	85.0	85.4	85.9	66.7
VIRGINIA BEACH CITY	1,672	866	642	164	17.5	13.4	28.5	19.3	1,392	712	559	121	83.3	82.2	87.1	73.8
PLANNING DISTRICT 21	1,730	584	1,034	112	17.2	10.5	26.1	20.9	1,493	475	934	84	86.3	81.3	90.3	75.0
JAMES CITY COUNTY	24	12	9	3	2.1	1.3	4.4	5.8	23	12	8	3	95.8	100.0	88.9	100.0
YORK COUNTY	81	55	21	5	6.6	5.8	11.2	4.9	65	44	18	3	80.2	80.0	85.7	60.0
HAMPTON CITY	549	136	381	32	18.8	11.6	23.4	25.2	479	112	343	24	87.2	82.4	90.0	75.0
NEWPORT NEWS CITY	908	270	576	62	22.3	13.5	30.8	29.6	787	214	522	51	86.7	79.3	90.6	82.3
POQUOSON CITY	13	10	1	2	6.3	5.1	32.3	26.7	10	8	1	1	76.9	80.0	100.0	50.0
WILLIAMSBURG CITY	155	101	46	8	32.4	27.1	67.9	20.6	129	85	42	2	83.2	84.2	91.3	25.0
PLANNING DISTRICT 22	71	36	34	1	10.1	8.3	13.5	7.0	61	29	32		85.9	80.6	94.1	
ACCOMACK COUNTY	49	25	24		9.5	7.5	13.7		42	19	23		85.7	76.0	95.8	
NORTHAMPTON COUNTY	22	11	10	1	12.0	10.6	13.1	27.8	19	10	9		86.4	90.9	90.0	
PLANNING DISTRICT 23	6,335	2,364	3,547	424	18.3	12.0	27.8	20.5	5,406	1,900	3,186	320	85.3	80.4	89.8	75.5
UNKNOWN VA CITY OR COUNTY																

NOTE: PLANNING DISTRICT 23, THE HAMPTON ROADS PLANNING DISTRICT, IS THE AGGREGATE OF PLANNING DISTRICTS 20 AND 21.

TABLE 3
RESIDENT TOTAL INDUCED TERMINATIONS OF PREGNANCY BY AGE AND RACE OF PATIENT BY PLANNING DISTRICT AND CITY OR COUNTY
VIRGINIA, 2013

PLANNING DISTRICT AND CITY/COUNTY	RACE	RESIDENT INDUCED TERMINATIONS	AGE OF PATIENT									
			AGE 10-14	AGE 15-17	AGE 18-19	AGE 20-24	AGE 25-29	AGE 30-34	AGE 35-39	AGE 40-44	AGE 45 UP	AGE UNKNOWN
COMMONWEALTH OF VIRGINIA	TOTAL	19,724	47	454	1,401	6,400	5,160	3,504	1,926	654	60	118
	WHITE	9,383	17	215	677	2,993	2,438	1,642	960	347	27	67
	BLACK	8,499	26	212	615	2,923	2,287	1,467	704	202	20	43
	OTHER	1,842	4	27	109	484	435	395	262	105	13	8
PLANNING DISTRICT 1	TOTAL	19	1			7	4	4	3			
	WHITE	18	1			7	3	4	3			
	BLACK											
	OTHER	1					1					
LEE COUNTY	TOTAL	3				2			1			
	WHITE	3				2			1			
	BLACK											
	OTHER											
SCOTT COUNTY	TOTAL	3					1	1	1			
	WHITE	3					1	1	1			
	BLACK											
	OTHER											
WISE COUNTY	TOTAL	12	1			4	3	3	1			
	WHITE	11	1			4	2	3	1			
	BLACK											
	OTHER	1					1					
NORTON CITY	TOTAL	1				1						
	WHITE	1				1						
	BLACK											
	OTHER											
PLANNING DISTRICT 2	TOTAL	22			2	8	9	2	1			
	WHITE	18			1	8	7	2				
	BLACK	3			1		1		1			
	OTHER	1					1					
BUCHANAN COUNTY	TOTAL	1					1					
	WHITE											
	BLACK											
	OTHER	1					1					
DICKENSON COUNTY	TOTAL	3					2	1				
	WHITE	2					1	1				
	BLACK	1					1					
	OTHER											
RUSSELL COUNTY	TOTAL	3				3						
	WHITE	3				3						
	BLACK											
	OTHER											
TAZEWELL COUNTY	TOTAL	15			2	5	6	1	1			
	WHITE	13			1	5	6	1				
	BLACK	2			1				1			
	OTHER											
PLANNING DISTRICT 3	TOTAL	67		2	8	24	19	5	3	4		2
	WHITE	49		2	4	18	15	3	3	2		2
	BLACK	15			4	4	4	2		1		
	OTHER	3				2				1		
BLAND COUNTY	TOTAL	1				1						
	WHITE	1				1						
	BLACK											
	OTHER											
CARROLL COUNTY	TOTAL	7		1		4	1					1
	WHITE	6		1		3	1					1
	BLACK	1				1						
	OTHER											
GRAYSON COUNTY	TOTAL	6			1	1	3	1				
	WHITE	6			1	1	3	1				
	BLACK											
	OTHER											
SMYTH COUNTY	TOTAL	8		1		2	3	1				1
	WHITE	7		1		2	2	1				1
	BLACK	1					1					
	OTHER											
WASHINGTON COUNTY	TOTAL	27			6	10	4	2	1	4		
	WHITE	12			2	5	2		1	2		
	BLACK	12			4	3	2	2		1		
	OTHER	3				2				1		
WYTHE COUNTY	TOTAL	9				3	5		1			
	WHITE	9				3	5		1			
	BLACK											
	OTHER											
BRISTOL CITY	TOTAL	5			1	2	2					
	WHITE	4			1	2	1					
	BLACK	1					1					
	OTHER											
GALAX CITY	TOTAL	4				1	1	1	1			
	WHITE	4				1	1	1	1			
	BLACK											
	OTHER											
PLANNING DISTRICT 4	TOTAL	239		6	21	111	49	23	19	6		4
	WHITE	186		5	15	83	42	19	15	4		3
	BLACK	35		1	3	22	5	2	1			1
	OTHER	18			3	6	2	2	3	2		

TABLE 3
RESIDENT TOTAL INDUCED TERMINATIONS OF PREGNANCY BY AGE AND RACE OF PATIENT BY PLANNING DISTRICT AND CITY OR COUNTY
VIRGINIA, 2013

PLANNING DISTRICT AND CITY/COUNTY	RACE	RESIDENT INDUCED TERMINATIONS	AGE OF PATIENT									
			AGE 10-14	AGE 15-17	AGE 18-19	AGE 20-24	AGE 25-29	AGE 30-34	AGE 35-39	AGE 40-44	AGE 45 UP	AGE UNKNOWN
COMMONWEALTH OF VIRGINIA	TOTAL	19,724	47	454	1,401	6,400	5,160	3,504	1,926	654	60	118
	WHITE	9,383	17	215	677	2,993	2,438	1,642	960	347	27	67
	BLACK	8,499	26	212	615	2,923	2,287	1,467	704	202	20	43
	OTHER	1,842	4	27	109	484	435	395	262	105	13	8
FLOYD COUNTY	TOTAL	7			2	1	3	1				
	WHITE	6			2	1	2	1				
	BLACK	1					1					
	OTHER											
GILES COUNTY	TOTAL	31			3	18	2	5	2	1		
	WHITE	22			2	13	1	4	2			
	BLACK	8			1	5	1	1				
	OTHER	1								1		
MONTGOMERY COUNTY	TOTAL	124		2	9	50	30	14	12	5		2
	WHITE	96		2	5	38	26	11	8	4		2
	BLACK	13			1	8	2	1	1			
	OTHER	15			3	4	2	2	3	1		
PULASKI COUNTY	TOTAL	23		3	2	10	5	1	1			1
	WHITE	20		3	2	8	5	1	1			
	BLACK	3				2						1
	OTHER											
RADFORD CITY	TOTAL	54		1	5	32	9	2	4			1
	WHITE	42			4	23	8	2	4			1
	BLACK	10		1	1	7	1					
	OTHER	2				2						
PLANNING DISTRICT 5	TOTAL	576	3	20	62	194	150	95	32	11		9
	WHITE	331	1	11	38	96	92	61	20	5		7
	BLACK	201	1	8	18	88	48	25	7	4		2
	OTHER	44	1	1	6	10	10	9	5	2		
ALLEGHANY COUNTY	TOTAL	7				2	2	1	1			1
	WHITE	5				2	1		1			1
	BLACK	2					1	1				
	OTHER											
BOTETOURT COUNTY	TOTAL	40			6	13	8	9	2	2		
	WHITE	25			4	7	7	5	1	1		
	BLACK	12			2	5	1	3	1			
	OTHER	3				1		1		1		
CRAIG COUNTY	TOTAL	1					1					
	WHITE	1					1					
	BLACK											
	OTHER											
ROANOKE COUNTY	TOTAL	352	1	10	36	116	92	63	22	6		6
	WHITE	198	1	5	21	52	57	41	14	2		5
	BLACK	127		4	11	59	31	15	3	3		1
	OTHER	27		1	4	5	4	7	5	1		
COVINGTON CITY	TOTAL	22		2	6	4	7	1	1			1
	WHITE	14		1	6	2	4					1
	BLACK	6		1		2	1	1	1			
	OTHER	2					2					
ROANOKE CITY	TOTAL	101	1	3	10	36	32	14	3	2		
	WHITE	43			4	13	15	8	2	1		
	BLACK	48	1	3	5	19	13	5	1	1		
	OTHER	10			1	4	4	1				
SALEM CITY	TOTAL	53	1	5	4	23	8	7	3	1		1
	WHITE	45		5	3	20	7	7	2	1		
	BLACK	6				3	1		1			1
	OTHER	2	1		1							
PLANNING DISTRICT 6	TOTAL	361	1	16	37	122	89	48	32	12		4
	WHITE	306		14	29	102	77	43	27	10		4
	BLACK	36	1	1	7	11	8	3	4	1		
	OTHER	19		1	1	9	4	2	1	1		
AUGUSTA COUNTY	TOTAL	62		2	4	18	20	7	8	2		1
	WHITE	52		2	3	16	16	5	7	2		1
	BLACK	7				1	4	1	1			
	OTHER	3			1	1		1				
BATH COUNTY	TOTAL	7			1	3	1	1	1			
	WHITE	5			1	1	1	1	1			
	BLACK											
	OTHER	2				2						
HIGHLAND COUNTY	TOTAL	1							1			
	WHITE	1							1			
	BLACK											
	OTHER											
ROCKBRIDGE COUNTY	TOTAL	5		1		1	1	2				
	WHITE	4		1			1	2				
	BLACK											
	OTHER	1				1						
ROCKINGHAM COUNTY	TOTAL	62		5	2	24	17	9	3	2		
	WHITE	57		5	1	22	16	8	3	2		
	BLACK	4			1	1	1	1				
	OTHER	1				1						
BUENA VISTA CITY	TOTAL	9			1	4	3	1				
	WHITE	8			1	4	2	1				
	BLACK											
	OTHER	1					1					

TABLE 3
RESIDENT TOTAL INDUCED TERMINATIONS OF PREGNANCY BY AGE AND RACE OF PATIENT BY PLANNING DISTRICT AND CITY OR COUNTY
VIRGINIA, 2013

PLANNING DISTRICT AND CITY/COUNTY	RACE	RESIDENT INDUCED TERMINATIONS	AGE OF PATIENT									
			AGE 10-14	AGE 15-17	AGE 18-19	AGE 20-24	AGE 25-29	AGE 30-34	AGE 35-39	AGE 40-44	AGE 45 UP	AGE UNKNOWN
COMMONWEALTH OF VIRGINIA	TOTAL	19,724	47	454	1,401	6,400	5,160	3,504	1,926	654	60	118
	WHITE	9,383	17	215	677	2,993	2,438	1,642	960	347	27	67
	BLACK	8,499	26	212	615	2,923	2,287	1,467	704	202	20	43
	OTHER	1,842	4	27	109	484	435	395	262	105	13	8
HARRISONBURG CITY	TOTAL	106		3	17	40	20	12	9	3		2
	WHITE	91		3	15	34	17	11	8	1		2
	BLACK	6			2	3				1		
	OTHER	9				3	3	1	1	1		
LEXINGTON CITY	TOTAL	18			2	10	2	1	1	1		1
	WHITE	17			2	9	2	1	1	1		1
	BLACK	1				1						
	OTHER											
STAUNTON CITY	TOTAL	51	1	3	8	13	13	8	2	3		
	WHITE	38		2	5	9	10	8	1	3		
	BLACK	12	1		3	4	3		1			
	OTHER	1		1								
WAYNESBORO CITY	TOTAL	40		2	2	9	12	7	7	1		
	WHITE	33		1	1	7	12	6	5	1		
	BLACK	6		1	1	1		1	2			
	OTHER	1				1						
PLANNING DISTRICT 7	TOTAL	156		4	14	52	43	28	12	2		1
	WHITE	142		4	13	46	42	26	8	2		1
	BLACK	7				2	1	2	2			
	OTHER	7			1	4			2			
CLARKE COUNTY	TOTAL	5			1	2		1	1			
	WHITE	5			1	2		1	1			
	BLACK											
	OTHER											
FREDERICK COUNTY	TOTAL	26			3	11	5	2	4	1		
	WHITE	25			3	11	5	2	3	1		
	BLACK	1							1			
	OTHER											
PAGE COUNTY	TOTAL	17			2	6	6	2	1			
	WHITE	15			2	5	6	2				
	BLACK	2				1			1			
	OTHER											
SHENANDOAH COUNTY	TOTAL	26		1		8	7	6	4			
	WHITE	26		1		8	7	6	4			
	BLACK											
	OTHER											
WARREN COUNTY	TOTAL	44		2	3	13	13	11		1		1
	WHITE	43		2	2	13	13	11		1		1
	BLACK											
	OTHER	1			1							
WINCHESTER CITY	TOTAL	38		1	5	12	12	6	2			
	WHITE	28		1	5	7	11	4				
	BLACK	4				1	1	2				
	OTHER	6				4			2			
PLANNING DISTRICT 8	TOTAL	5,129	10	78	272	1,277	1,315	1,123	720	274	32	28
	WHITE	2,775	5	48	178	734	699	578	351	152	11	19
	BLACK	1,435	2	24	62	364	405	322	191	53	9	3
	OTHER	919	3	6	32	179	211	223	178	69	12	6
ARLINGTON COUNTY	TOTAL	410	1		5	107	131	91	58	13	2	2
	WHITE	257			3	73	82	62	26	8	1	2
	BLACK	83			1	19	24	17	17	5		
	OTHER	70	1		1	15	25	12	15		1	
FAIRFAX COUNTY	TOTAL	1,658	1	28	93	406	380	369	260	98	9	14
	WHITE	932	1	20	68	241	217	194	126	51	4	10
	BLACK	308		5	14	84	76	74	42	12		1
	OTHER	418		3	11	81	87	101	92	35	5	3
LOUDOUN COUNTY	TOTAL	455	1	6	25	110	103	94	77	33	6	
	WHITE	259	1	3	19	73	60	45	39	16	3	
	BLACK	78		3	2	22	17	13	13	8		
	OTHER	118			4	15	26	36	25	9	3	
PRINCE WILLIAM COUNTY	TOTAL	933		18	55	251	237	207	107	48	6	4
	WHITE	448		9	29	124	113	94	46	27	2	4
	BLACK	375		7	19	102	100	84	47	13	3	
	OTHER	110		2	7	25	24	29	14	8	1	
ALEXANDRIA CITY	TOTAL	881	4	11	42	208	252	200	123	30	5	6
	WHITE	352	1	3	24	88	93	77	49	15		2
	BLACK	432	2	8	15	101	132	102	56	9	5	2
	OTHER	97	1		3	19	27	21	18	6		2
FAIRFAX CITY	TOTAL	89			6	24	21	14	13	8	2	1
	WHITE	55			4	14	15	8	8	5	1	
	BLACK	13			1	7	4				1	
	OTHER	21			1	3	2	6	5	3		1
FALLS CHURCH CITY	TOTAL	204	2	4	11	57	51	42	16	20		1
	WHITE	128	1	4	7	38	33	24	9	11		1
	BLACK	32			2	8	11	7	3	1		
	OTHER	44	1		2	11	7	11	4	8		
MANASSAS CITY	TOTAL	491	1	11	35	110	138	104	66	24	2	
	WHITE	338	1	9	24	81	84	72	48	19		
	BLACK	113		1	8	20	41	25	13	5		
	OTHER	40		1	3	9	13	7	5		2	

TABLE 3
RESIDENT TOTAL INDUCED TERMINATIONS OF PREGNANCY BY AGE AND RACE OF PATIENT BY PLANNING DISTRICT AND CITY OR COUNTY
VIRGINIA, 2013

PLANNING DISTRICT AND CITY/COUNTY	RACE	RESIDENT INDUCED TERMINATIONS	AGE OF PATIENT									
			AGE 10-14	AGE 15-17	AGE 18-19	AGE 20-24	AGE 25-29	AGE 30-34	AGE 35-39	AGE 40-44	AGE 45 UP	AGE UNKNOWN
COMMONWEALTH OF VIRGINIA	TOTAL	19,724	47	454	1,401	6,400	5,160	3,504	1,926	654	60	118
	WHITE	9,383	17	215	677	2,993	2,438	1,642	960	347	27	67
	BLACK	8,499	26	212	615	2,923	2,287	1,467	704	202	20	43
	OTHER	1,842	4	27	109	484	435	395	262	105	13	8
MANASSAS PARK CITY	TOTAL	8				4	2	2				
	WHITE	6				2	2	2				
	BLACK	1				1						
	OTHER	1				1						
PLANNING DISTRICT 9	TOTAL	294		13	23	91	78	44	32	6	4	3
	WHITE	232		10	16	77	60	31	27	5	4	2
	BLACK	57		3	7	13	18	12	2	1		1
	OTHER	5				1		1	3			
CULPEPER COUNTY	TOTAL	93		9	7	30	22	13	11	1		
	WHITE	62		6	4	23	12	7	9	1		
	BLACK	29		3	3	7	10	5	1			
	OTHER	2						1	1			
FAUQUIER COUNTY	TOTAL	89		3	8	24	31	11	7	3		2
	WHITE	76		3	6	22	27	9	6	2		1
	BLACK	12			2	2	4	2		1		1
	OTHER	1							1			
MADISON COUNTY	TOTAL	18			3	8	2	1	2	1	1	
	WHITE	13			3	4	2		2	1	1	
	BLACK	4				3		1				
	OTHER	1				1						
ORANGE COUNTY	TOTAL	76		1	5	22	18	17	8	1	3	1
	WHITE	63		1	3	21	14	13	6	1	3	1
	BLACK	12			2	1	4	4	1			
	OTHER	1							1			
RAPPAHANNOCK COUNTY	TOTAL	18				7	5	2	4			
	WHITE	18				7	5	2	4			
	BLACK											
	OTHER											
PLANNING DISTRICT 10	TOTAL	457	1	8	29	159	132	76	39	13		
	WHITE	300		4	20	101	83	49	31	12		
	BLACK	131	1	3	8	47	42	24	5	1		
	OTHER	26		1	1	11	7	3	3			
ALBEMARLE COUNTY	TOTAL	101	1	3	5	40	26	14	7	5		
	WHITE	63		1	3	26	14	8	6	5		
	BLACK	35	1	1	2	13	12	5	1			
	OTHER	3		1		1		1				
FLUVANNA COUNTY	TOTAL	32			2	8	9	6	7			
	WHITE	23			2	3	8	4	6			
	BLACK	8				5	1	2				
	OTHER	1							1			
GREENE COUNTY	TOTAL	23		1	4	6	4	6	2			
	WHITE	21			4	6	3	6	2			
	BLACK	1		1								
	OTHER	1					1					
LOUISA COUNTY	TOTAL	51		3	2	18	15	8	4	1		
	WHITE	35		2		13	10	5	4	1		
	BLACK	15		1	2	4	5	3				
	OTHER	1				1						
NELSON COUNTY	TOTAL	35			4	10	12	4	3	2		
	WHITE	28			4	5	10	4	3	2		
	BLACK	6				4	2					
	OTHER	1				1						
CHARLOTTESVILLE CITY	TOTAL	215		1	12	77	66	38	16	5		
	WHITE	130		1	7	48	38	22	10	4		
	BLACK	66			4	21	22	14	4	1		
	OTHER	19			1	8	6	2	2			
PLANNING DISTRICT 11	TOTAL	346		6	43	137	73	54	16	10	2	5
	WHITE	207		4	29	85	38	26	11	9	2	3
	BLACK	127		2	13	49	32	24	5	1		1
	OTHER	12			1	3	3	4				1
AMHERST COUNTY	TOTAL	46		2	9	17	14	2	1	1		
	WHITE	35		2	8	13	9	1	1	1		
	BLACK	10			1	4	4	1				
	OTHER	1					1					
APPOMATTOX COUNTY	TOTAL	25				6	7	9	3			
	WHITE	15				4	4	6	1			
	BLACK	10				2	3	3	2			
	OTHER											
BEDFORD COUNTY	TOTAL	43			2	19	7	9	1	3	1	1
	WHITE	36			2	17	7	4	1	3	1	1
	BLACK	4				1		3				
	OTHER	3				1		2				
CAMPBELL COUNTY	TOTAL	38			6	15	9	5	3			
	WHITE	23			6	10	3	1	3			
	BLACK	15				5	6	4				
	OTHER											
BEDFORD CITY	TOTAL	18		1	3	7	3	3	1			
	WHITE	14		1	1	6	3	2	1			
	BLACK	4			2	1		1				
	OTHER											

TABLE 3
RESIDENT TOTAL INDUCED TERMINATIONS OF PREGNANCY BY AGE AND RACE OF PATIENT
BY PLANNING DISTRICT AND CITY OR COUNTY
VIRGINIA, 2013

PLANNING DISTRICT AND CITY/COUNTY	RACE	RESIDENT INDUCED TERMINATIONS	AGE OF PATIENT									
			AGE 10-14	AGE 15-17	AGE 18-19	AGE 20-24	AGE 25-29	AGE 30-34	AGE 35-39	AGE 40-44	AGE 45 UP	AGE UNKNOWN
COMMONWEALTH OF VIRGINIA	TOTAL	19,724	47	454	1,401	6,400	5,160	3,504	1,926	654	60	118
	WHITE	9,383	17	215	677	2,993	2,438	1,642	960	347	27	67
	BLACK	8,499	26	212	615	2,923	2,287	1,467	704	202	20	43
	OTHER	1,842	4	27	109	484	435	395	262	105	13	8
LYNCHBURG CITY	TOTAL	176		3	23	73	33	26	7	6	1	4
	WHITE	84		1	12	35	12	12	4	5	1	2
	BLACK	84		2	10	36	19	12	3	1		1
	OTHER	8			1	2	2	2				1
PLANNING DISTRICT 12	TOTAL	120	1	2	18	44	22	16	13	2		2
	WHITE	79		1	12	26	17	10	10	2		1
	BLACK	37	1		6	16	4	6	3			1
	OTHER	4		1		2	1					
FRANKLIN COUNTY	TOTAL	57	1	2	10	16	12	9	6			1
	WHITE	36		1	7	10	9	5	4			
	BLACK	19	1		3	6	2	4	2			1
	OTHER	2		1			1					
HENRY COUNTY	TOTAL	17			3	3	3	3	4	1		
	WHITE	14			2	3	2	3	3	1		
	BLACK	3			1		1		1			
	OTHER											
PATRICK COUNTY	TOTAL	5				3	1		1			
	WHITE	4				2	1		1			
	BLACK											
	OTHER	1				1						
PITTSYLVANIA COUNTY	TOTAL	18			2	9	4	1	1	1		
	WHITE	12			1	5	3	1	1	1		
	BLACK	5			1	3	1					
	OTHER	1				1						
DANVILLE CITY	TOTAL	10			2	5	1	2				
	WHITE	6			1	3	1	1				
	BLACK	4			1	2		1				
	OTHER											
MARTINSVILLE CITY	TOTAL	13			1	8	1	1	1			1
	WHITE	7			1	3	1		1			1
	BLACK	6				5		1				
	OTHER											
PLANNING DISTRICT 13	TOTAL	62		2	2	31	16	6	4			1
	WHITE	28		2	1	12	9	2	2			
	BLACK	32			1	18	7	4	1			1
	OTHER	2				1			1			
BRUNSWICK COUNTY	TOTAL	24		1	1	12	4	2	4			
	WHITE	9		1		4	2		2			
	BLACK	14			1	8	2	2	1			
	OTHER	1							1			
HALIFAX COUNTY	TOTAL	14				9	4	1				
	WHITE	6				4	2					
	BLACK	8				5	2	1				
	OTHER											
MECKLENBURG COUNTY	TOTAL	24		1	1	10	8	3				1
	WHITE	13		1	1	4	5	2				
	BLACK	10				5	3	1				1
	OTHER	1				1						
PLANNING DISTRICT 14	TOTAL	171		5	9	60	46	32	13	5		1
	WHITE	83		3	5	29	23	16	3	3		1
	BLACK	86		2	4	29	23	16	10	2		
	OTHER	2				2						
AMELIA COUNTY	TOTAL	22		1	1	6	8	3	2	1		
	WHITE	11				3	5	2		1		
	BLACK	10		1	1	2	3	1	2			
	OTHER	1				1						
BUCKINGHAM COUNTY	TOTAL	26			2	9	5	6	2	2		
	WHITE	8				2	2	4				
	BLACK	17			2	6	3	2	2	2		
	OTHER	1				1						
CHARLOTTE COUNTY	TOTAL	17			3	4	1	6	3			
	WHITE	12			2	2	1	5	2			
	BLACK	5			1	2		1	1			
	OTHER											
CUMBERLAND COUNTY	TOTAL	9				5	2	1	1			
	WHITE	2				2						
	BLACK	7				3	2	1	1			
	OTHER											
LUNENBURG COUNTY	TOTAL	10		1	1	3	1	3	1			
	WHITE	5		1	1	1	1	1				
	BLACK	5				2		2	1			
	OTHER											
NOTTOWAY COUNTY	TOTAL	45		2		14	15	11	2			1
	WHITE	18		2		4	7	3	1			1
	BLACK	27				10	8	8	1			
	OTHER											
PRINCE EDWARD COUNTY	TOTAL	42		1	2	19	14	2	2	2		
	WHITE	27			2	15	7	1		2		
	BLACK	15		1		4	7	1	2			
	OTHER											

TABLE 3
RESIDENT TOTAL INDUCED TERMINATIONS OF PREGNANCY BY AGE AND RACE OF PATIENT BY PLANNING DISTRICT AND CITY OR COUNTY
VIRGINIA, 2013

PLANNING DISTRICT AND CITY/COUNTY	RACE	RESIDENT INDUCED TERMINATIONS	AGE OF PATIENT									
			AGE 10-14	AGE 15-17	AGE 18-19	AGE 20-24	AGE 25-29	AGE 30-34	AGE 35-39	AGE 40-44	AGE 45 UP	AGE UNKNOWN
COMMONWEALTH OF VIRGINIA	TOTAL	19,724	47	454	1,401	6,400	5,160	3,504	1,926	654	60	118
	WHITE	9,383	17	215	677	2,993	2,438	1,642	960	347	27	67
	BLACK	8,499	26	212	615	2,923	2,287	1,467	704	202	20	43
	OTHER	1,842	4	27	109	484	435	395	262	105	13	8
PLANNING DISTRICT 15	TOTAL	3,713	6	91	280	1,255	982	638	317	104	7	33
	WHITE	1,478	2	24	110	496	401	243	147	41	2	12
	BLACK	1,948	4	63	148	665	509	342	143	49	5	20
	OTHER	287		4	22	94	72	53	27	14		1
CHARLES CITY COUNTY	TOTAL	17		1	1	4	4	6	1			
	WHITE	6				2	2	1	1			
	BLACK	10		1	1	2	2	4				
	OTHER	1						1				
CHESTERFIELD COUNTY	TOTAL	648	1	16	59	196	156	120	68	26	1	5
	WHITE	337	1	5	35	102	88	60	33	9	1	3
	BLACK	268		9	21	76	62	52	31	15		2
	OTHER	43		2	3	18	6	8	4	2		
GOOCHLAND COUNTY	TOTAL	44	1		5	10	14	8	4	1		1
	WHITE	33	1		2	8	10	6	4	1		1
	BLACK	10			3	2	4	1				
	OTHER	1						1				
HANOVER COUNTY	TOTAL	200		8	20	70	41	30	23	8		
	WHITE	139		6	14	50	27	17	19	6		
	BLACK	52		2	5	18	11	11	4	1		
	OTHER	9			1	2	3	2		1		
HENRICO COUNTY	TOTAL	673		15	45	186	190	127	78	25	1	6
	WHITE	231		4	20	61	60	48	31	6		1
	BLACK	359		11	19	111	106	60	33	14	1	4
	OTHER	83			6	14	24	19	14	5		1
NEW KENT COUNTY	TOTAL	45		1	3	17	11	7	5		1	
	WHITE	28			1	11	7	5	3		1	
	BLACK	16		1	2	5	4	2	2			
	OTHER	1				1						
POWHATAN COUNTY	TOTAL	34			4	8	10	10	1	1		
	WHITE	27			3	7	10	5	1	1		
	BLACK	6			1			5				
	OTHER	1				1						
RICHMOND CITY	TOTAL	2,052	4	50	143	764	556	330	137	43	4	21
	WHITE	677		9	35	255	197	101	55	18		7
	BLACK	1,227	4	39	96	451	320	207	73	19	4	14
	OTHER	148		2	12	58	39	22	9	6		
PLANNING DISTRICT 16	TOTAL	703		24	57	232	177	114	70	24	3	2
	WHITE	442		14	38	134	124	76	41	12	2	1
	BLACK	228		9	15	86	47	32	26	11	1	1
	OTHER	33		1	4	12	6	6	3	1		
CAROLINE COUNTY	TOTAL	65		3	2	25	16	11	5	2		1
	WHITE	32		1	2	12	10	5	1			1
	BLACK	32		2		12	6	6	4	2		
	OTHER	1				1						
KING GEORGE COUNTY	TOTAL	32			6	11	4	8	2	1		
	WHITE	21			5	7	2	4	2	1		
	BLACK	10			1	4	2	3				
	OTHER	1						1				
SPOTSYLVANIA COUNTY	TOTAL	121		3	7	34	28	28	11	8	2	
	WHITE	90		2	7	21	23	23	8	4	2	
	BLACK	27		1		12	3	5	3	3		
	OTHER	4				1	2			1		
STAFFORD COUNTY	TOTAL	181		6	17	58	49	30	18	2	1	
	WHITE	112		5	13	29	36	18	11			
	BLACK	56		1	3	22	11	10	6	2	1	
	OTHER	13			1	7	2	2	1			
FREDERICKSBURG CITY	TOTAL	304		12	25	104	80	37	34	11		1
	WHITE	187		6	11	65	53	26	19	7		
	BLACK	103		5	11	36	25	8	13	4		1
	OTHER	14		1	3	3	2	3	2			
PLANNING DISTRICT 17	TOTAL	86		5	4	28	26	14	7	1		1
	WHITE	35		2	1	9	15	3	5			
	BLACK	47		2	3	19	11	8	2	1		1
	OTHER	4		1				3				
LANCASTER COUNTY	TOTAL	21				8	5	7	1			
	WHITE	5				2	2		1			
	BLACK	13				6	3	4				
	OTHER	3						3				
NORTHUMBERLAND COUNTY	TOTAL	14		2	2	5	2	3				
	WHITE	5				2	2	1				
	BLACK	9		2	2	3		2				
	OTHER											
RICHMOND COUNTY	TOTAL	16		2		5	5	1	3			
	WHITE	9		1		3	2	1	2			
	BLACK	6				2	3		1			
	OTHER	1		1								
WESTMORELAND COUNTY	TOTAL	35		1	2	10	14	3	3	1		1
	WHITE	16		1	1	2	9	1	2			
	BLACK	19			1	8	5	2	1	1		1
	OTHER											

TABLE 3
RESIDENT TOTAL INDUCED TERMINATIONS OF PREGNANCY BY AGE AND RACE OF PATIENT BY PLANNING DISTRICT AND CITY OR COUNTY
VIRGINIA, 2013

PLANNING DISTRICT AND CITY/COUNTY	RACE	RESIDENT INDUCED TERMINATIONS	AGE OF PATIENT									
			AGE 10-14	AGE 15-17	AGE 18-19	AGE 20-24	AGE 25-29	AGE 30-34	AGE 35-39	AGE 40-44	AGE 45 UP	AGE UNKNOWN
COMMONWEALTH OF VIRGINIA	TOTAL	19,724	47	454	1,401	6,400	5,160	3,504	1,926	654	60	118
	WHITE	9,383	17	215	677	2,993	2,438	1,642	960	347	27	67
	BLACK	8,499	26	212	615	2,923	2,287	1,467	704	202	20	43
	OTHER	1,842	4	27	109	484	435	395	262	105	13	8
PLANNING DISTRICT 18	TOTAL	150		1	15	64	27	25	13	4		1
	WHITE	99			12	41	19	14	9	3		1
	BLACK	44		1	3	19	7	10	4			
	OTHER	7				4	1	1		1		
ESSEX COUNTY	TOTAL	20		1		12	2	5				
	WHITE	5				4		1				
	BLACK	12		1		6	2	3				
	OTHER	3				2		1				
GLOUCESTER COUNTY	TOTAL	59			10	21	8	12	5	3		
	WHITE	54			10	17	7	12	5	3		
	BLACK	4				3	1					
	OTHER	1				1						
KING AND QUEEN COUNTY	TOTAL	11			1	5	1	1	3			
	WHITE	4				2			2			
	BLACK	7			1	3	1	1	1			
	OTHER											
KING WILLIAM COUNTY	TOTAL	34			3	12	9	4	4	1		1
	WHITE	17			1	7	6	1	1			1
	BLACK	14			2	4	2	3	3			
	OTHER	3				1	1			1		
MATHEWS COUNTY	TOTAL	9				5	2	2				
	WHITE	4				3	1					
	BLACK	5				2	1	2				
	OTHER											
MIDDLESEX COUNTY	TOTAL	17			1	9	5	1	1			
	WHITE	15			1	8	5		1			
	BLACK	2				1		1				
	OTHER											
PLANNING DISTRICT 19	TOTAL	647	6	18	53	248	154	97	50	16	1	4
	WHITE	175	3	6	7	55	40	36	19	8		1
	BLACK	449	3	11	43	186	109	55	30	8	1	3
	OTHER	23		1	3	7	5	6	1			
DINWIDDIE COUNTY	TOTAL	39		1	2	21	4	7	1	3		
	WHITE	22		1		10	2	6	1	2		
	BLACK	17			2	11	2	1		1		
	OTHER											
GREENSVILLE COUNTY	TOTAL	4	1			1	2					
	WHITE											
	BLACK	4	1			1	2					
	OTHER											
PRINCE GEORGE COUNTY	TOTAL	56		1	3	10	20	11	8	3		
	WHITE	22		1		3	12	1	4	1		
	BLACK	31			3	7	8	8	3	2		
	OTHER	3						2	1			
SURRY COUNTY	TOTAL	9			2	2	2	1	2			
	WHITE	5			2		2	1				
	BLACK	4				2			2			
	OTHER											
SUSSEX COUNTY	TOTAL	23		2	2	6	6	2	3	2		
	WHITE	7		1		1	1	2	1	1		
	BLACK	15			2	5	5		2	1		
	OTHER	1		1								
COLONIAL HEIGHTS CITY	TOTAL	78	1	3		32	18	12	8	4		
	WHITE	31	1	2		6	5	8	5	4		
	BLACK	41		1		23	11	3	3			
	OTHER	6				3	2	1				
EMPORIA CITY	TOTAL	42	1	1	5	15	12	4	3	1		
	WHITE	7			1	3	1	1	1			
	BLACK	34	1	1	3	12	11	3	2	1		
	OTHER	1			1							
HOPEWELL CITY	TOTAL	107	3	5	9	44	24	15	6	1		
	WHITE	43	2	1	2	18	10	6	4			
	BLACK	62	1	4	7	26	13	8	2	1		
	OTHER	2					1	1				
PETERSBURG CITY	TOTAL	289		5	30	117	66	45	19	2	1	4
	WHITE	38			2	14	7	11	3			1
	BLACK	241		5	26	99	57	32	16	2	1	3
	OTHER	10			2	4	2	2				
PLANNING DISTRICT 20	TOTAL	4,605	13	112	342	1,594	1,257	761	389	118	8	11
	WHITE	1,780	5	49	116	605	473	295	171	57	5	4
	BLACK	2,513	8	54	196	895	709	399	192	50	3	7
	OTHER	312		9	30	94	75	67	26	11		
ISLE OF WIGHT COUNTY	TOTAL	71	1	6	5	26	19	10	3	1		
	WHITE	37	1	2	3	15	8	6	2			
	BLACK	33		4	2	11	11	4	1			
	OTHER	1								1		
SOUTHAMPTON COUNTY	TOTAL	20		1	2	6	6	2	2		1	
	WHITE	8		1	1	2	2	1	1			
	BLACK	12			1	4	4	1	1		1	
	OTHER											

TABLE 3
RESIDENT TOTAL INDUCED TERMINATIONS OF PREGNANCY BY AGE AND RACE OF PATIENT
BY PLANNING DISTRICT AND CITY OR COUNTY
VIRGINIA, 2013

PLANNING DISTRICT AND CITY/COUNTY	RACE	RESIDENT INDUCED TERMINATIONS	AGE OF PATIENT									
			AGE 10-14	AGE 15-17	AGE 18-19	AGE 20-24	AGE 25-29	AGE 30-34	AGE 35-39	AGE 40-44	AGE 45 UP	AGE UNKNOWN
COMMONWEALTH OF VIRGINIA	TOTAL	19,724	47	454	1,401	6,400	5,160	3,504	1,926	654	60	118
	WHITE	9,383	17	215	677	2,993	2,438	1,642	960	347	27	67
	BLACK	8,499	26	212	615	2,923	2,287	1,467	704	202	20	43
	OTHER	1,842	4	27	109	484	435	395	262	105	13	8
CHESAPEAKE CITY	TOTAL	783	2	24	51	263	207	119	92	24	1	
	WHITE	285		10	16	85	75	47	43	8	1	
	BLACK	456	2	14	27	166	125	65	45	12		
	OTHER	42			8	12	7	7	4	4		
FRANKLIN CITY	TOTAL	35		2	2	10	14	6				1
	WHITE	4				2	2					
	BLACK	31		2	2	8	12	6				1
	OTHER											
NORFOLK CITY	TOTAL	1,297	3	25	112	501	348	195	84	27	2	
	WHITE	398	1	14	23	150	103	62	30	14	1	
	BLACK	816	2	11	76	324	227	118	46	11	1	
	OTHER	83			13	27	18	15	8	2		
PORTSMOUTH CITY	TOTAL	487	3	10	35	167	139	83	37	10	1	2
	WHITE	100		2	6	41	26	13	9	2		1
	BLACK	374	3	8	27	119	113	66	28	8	1	1
	OTHER	13			2	7		4				
SUFFOLK CITY	TOTAL	240		3	17	78	61	49	25	6		1
	WHITE	82		1	5	31	18	18	5	4		
	BLACK	149		2	11	45	40	28	20	2		1
	OTHER	9			1	2	3	3				
VIRGINIA BEACH CITY	TOTAL	1,672	4	41	118	543	463	297	146	50	3	7
	WHITE	866	3	19	62	279	239	148	81	29	3	3
	BLACK	642	1	13	50	218	177	111	51	17		4
	OTHER	164		9	6	46	47	38	14	4		
PLANNING DISTRICT 21	TOTAL	1,730	4	38	105	643	471	286	134	40	3	6
	WHITE	584		11	29	221	149	99	51	18	1	5
	BLACK	1,034	4	26	71	379	286	173	74	19	1	1
	OTHER	112		1	5	43	36	14	9	3	1	
JAMES CITY COUNTY	TOTAL	24				14	3	5	2			
	WHITE	12				6	1	4	1			
	BLACK	9				7	1	1				
	OTHER	3				1	1		1			
YORK COUNTY	TOTAL	81	1	1	3	33	24	7	6	5		1
	WHITE	55		1	2	25	14	4	4	4		1
	BLACK	21	1		1	7	7	3	1	1		
	OTHER	5				1	3		1			
HAMPTON CITY	TOTAL	549	1	13	36	211	141	96	39	10		2
	WHITE	136		2	8	54	31	26	12	2		1
	BLACK	381	1	11	27	145	100	64	26	6		1
	OTHER	32			1	12	10	6	1	2		
NEWPORT NEWS CITY	TOTAL	908	2	16	51	325	270	149	68	21	3	3
	WHITE	270		4	13	93	80	48	20	8	1	3
	BLACK	576	2	11	35	206	171	96	42	12	1	
	OTHER	62		1	3	26	19	5	6	1	1	
POQUOSON CITY	TOTAL	13		1	2	3	3	1	2	1		
	WHITE	10			2	2	2	1	2	1		
	BLACK	1		1								
	OTHER	2				1	1					
WILLIAMSBURG CITY	TOTAL	155		7	13	57	30	28	17	3		
	WHITE	101		4	4	41	21	16	12	3		
	BLACK	46		3	8	14	7	9	5			
	OTHER	8			1	2	2	3				
PLANNING DISTRICT 22	TOTAL	71	1	3	5	19	21	13	7	2		
	WHITE	36		1	3	8	10	6	6	2		
	BLACK	34	1	2	2	11	11	6	1			
	OTHER	1						1				
ACCOMACK COUNTY	TOTAL	49	1	3	4	9	17	10	4	1		
	WHITE	25		1	2	4	9	5	3	1		
	BLACK	24	1	2	2	5	8	5	1			
	OTHER											
NORTHAMPTON COUNTY	TOTAL	22			1	10	4	3	3	1		
	WHITE	11			1	4	1	1	3	1		
	BLACK	10				6	3	1				
	OTHER	1						1				
PLANNING DISTRICT 23	TOTAL	6,335	17	150	447	2,237	1,728	1,047	523	158	11	17
	WHITE	2,364	5	60	145	826	622	394	222	75	6	9
	BLACK	3,547	12	80	267	1,274	995	572	266	69	4	8
	OTHER	424		10	35	137	111	81	35	14	1	
UNKNOWN VA CITY OR COUNTY	TOTAL											
	WHITE											
	BLACK											
	OTHER											

TABLE 4
RESIDENT INDUCED TERMINATIONS OF PREGNANCY BY MAJORITY AND MINORITY, BY ETHNICITY, AND BY RACE WITH MAJORITY AS WHITE NON-HISPANIC AND MINORITY AS WHITE HISPANICS AND NONWHITE RACES BY HEALTH DISTRICTS AND HEALTH SERVICE AREAS, MEDICAL EXAMINER DISTRICTS, HMO AND PERINATAL REGIONS, AND PLANNING DISTRICTS
VIRGINIA, 2013

HEALTH AREAS AND DISTRICTS, HMO AND PERINATAL REGIONS, AND PLANNING DISTRICTS	INDUCED TERMINATIONS BY MAJORITY AND MINORITY			INDUCED TERMINATIONS BY ETHNICITY			INDUCED TERMINATIONS BY RACE					
	TOTAL	MAJORITY	MINORITY	TOTAL	HISPANIC	NON-HISPANIC	TOTAL	WHITE	BLACK	ASIAN	NATIVE	OTHER
HEALTH DISTRICTS AND HEALTH SERVICE AREAS												
COMMONWEALTH OF VIRGINIA	19,724	7,562	12,162	19,724	1,980	17,744	19,724	9,383	8,500	1,228	95	518
HEALTH SERVICE AREA I	1,970	1,290	680	1,970	145	1,825	1,970	1,422	459	50	3	36
CENTRAL SHENANDOAH DISTRICT 6	361	283	78	361	24	337	361	306	36	10	1	8
LORD FAIRFAX DISTRICT 7	156	128	28	156	16	140	156	142	7	4		3
RAPPAHANNOCK DISTRICT 16	702	384	318	702	63	639	702	442	228	13	2	17
RAPPAHANNOCK/RAPIDAN DISTRICT 9	294	207	87	294	26	268	294	232	57	3		2
THOMAS JEFFERSON DISTRICT 10	457	288	169	457	16	441	457	300	131	20		6
HEALTH SERVICE AREA II	5,129	1,657	3,472	5,129	1,179	3,950	5,129	2,775	1,435	752	39	128
ALEXANDRIA CITY DISTRICT	881	194	687	881	171	710	881	352	432	76	8	13
ARLINGTON COUNTY DISTRICT	410	162	248	410	100	310	410	257	83	53	1	16
FAIRFAX HEALTH DISTRICT	1,951	698	1,253	1,951	439	1,512	1,951	1,115	353	409	20	54
LOUDOUN COUNTY DISTRICT	455	176	279	455	88	367	455	259	78	104	7	7
PRINCE WILLIAM HEALTH DISTRICT	1,432	427	1,005	1,432	381	1,051	1,432	792	489	110	3	38
HEALTH SERVICE AREA III	1,389	848	541	1,389	49	1,340	1,389	888	418	39	3	41
LENOWISCO DISTRICT 1	19	18	1	19		19	19	18				1
CUMBERLAND PLATEAU DISTRICT 2	22	18	4	22		22	22	18	3			1
MOUNT ROGERS DISTRICT 3	67	47	20	67	2	65	67	49	15	1	1	1
NEW RIVER VALLEY DISTRICT 4	239	183	56	239	5	234	239	186	35	13		5
ALLEGHANY HEALTH DISTRICT	475	272	203	475	20	455	475	288	153	15	1	18
ROANOKE CITY DISTRICT	101	37	64	101	7	94	101	43	48	3		7
CENTRAL VIRGINIA DISTRICT 11	346	197	149	346	12	334	346	207	127	5		7
PITTSYLVANIA/DANVILLE DISTRICT	28	18	10	28		28	28	18	9			1
WEST PIEDMONT HEALTH DISTRICT	92	58	34	92	3	89	92	61	28	2	1	
HEALTH SERVICE AREA IV	4,594	1,512	3,082	4,594	278	4,316	4,594	1,764	2,516	178	22	114
CHESTERFIELD HEALTH DISTRICT	760	349	411	760	51	709	760	395	315	22	5	23
CHICKAHOMINY HEALTH DISTRICT	306	198	108	306	9	297	306	206	88	7	1	4
HENRICO COUNTY DISTRICT	673	206	467	673	28	645	673	231	359	59	6	18
RICHMOND CITY DISTRICT	2,053	534	1,519	2,053	158	1,895	2,053	677	1,228	84	10	54
CRATER HEALTH DISTRICT	569	119	450	569	26	543	569	144	408	5		12
PIEDMONT DISTRICT 14	171	79	92	171	5	166	171	83	86			2
SOUTHSIDE DISTRICT 13	62	27	35	62	1	61	62	28	32	1		1
HEALTH SERVICE AREA V	6,642	2,255	4,387	6,642	329	6,313	6,642	2,534	3,672	209	28	199
EASTERN SHORE DISTRICT 22	71	28	43	71	8	63	71	36	34	1		
THREE RIVERS HEALTH DISTRICT	236	127	109	236	9	227	236	134	91	5	2	4
HAMPTON CITY DISTRICT	549	123	426	549	16	533	549	136	381	11	3	18
PENINSULA HEALTH DISTRICT	1,181	386	795	1,181	72	1,109	1,181	448	653	39	10	31
CHESAPEAKE CITY DISTRICT	783	258	525	783	32	751	783	285	456	25	3	14
NORFOLK CITY DISTRICT	1,297	345	952	1,297	63	1,234	1,297	398	816	29	5	49
PORTSMOUTH CITY DISTRICT	487	89	398	487	17	470	487	100	374	2		11
VIRGINIA BEACH CITY DISTRICT	1,672	774	898	1,672	104	1,568	1,672	866	642	90	5	69
WESTERN TIDEWATER DISTRICT	366	125	241	366	8	358	366	131	225	7		3
NEWPORT NEWS CITY	908	225	683	908	54	854	908	270	576	24	9	29
COLONIAL PENINSULA AREA	273	161	112	273	18	255	273	178	77	15	1	2
UNKNOWN VA CITY OR COUNTY												
MEDICAL EXAMINER DISTRICTS, HEALTH MAINTENANCE ORGANIZATION REGIONS, AND PERINATAL REGIONS*												
MED 1 - WESTERN VIRGINIA	1,750	1,131	619	1,750	73	1,677	1,750	1,194	454	49	4	49
MED 2 - NORTHERN VIRGINIA	5,579	1,992	3,587	5,579	1,221	4,358	5,579	3,149	1,499	759	39	133
MED 3 - CENTRAL VIRGINIA	6,168	2,408	3,760	6,168	382	5,786	6,168	2,753	3,021	225	27	142
MED 4 - TIDEWATER VIRGINIA	6,227	2,031	4,196	6,227	304	5,923	6,227	2,287	3,526	195	25	194
HMO 1 - SOUTHWEST VIRGINIA	101	78	23	101	1	100	101	79	17	1	1	3
HMO 2 - ROANOKE AREA	1,358	820	538	1,358	50	1,308	1,358	861	415	38	3	41
HMO 3 - BLUE RIDGE AREA	1,146	817	329	1,146	78	1,068	1,146	888	207	37		14
HMO 4 - NORTHERN VIRGINIA	5,735	1,990	3,745	5,735	1,239	4,496	5,735	3,164	1,621	765	41	144
HMO 5 - CENTRAL VIRGINIA	4,861	1,647	3,214	4,861	288	4,573	4,861	1,906	2,629	183	24	119
HMO 6 - HAMPTON ROADS	6,523	2,210	4,313	6,523	324	6,199	6,523	2,485	3,611	204	26	197
PER 1 - SOUTHWESTERN	1,015	633	382	1,015	37	978	1,015	663	282	34	3	33
PER 2 - WEST CENTRAL	1,642	1,121	521	1,642	94	1,548	1,642	1,205	367	42	1	27
PER 3 - EAST CENTRAL	5,532	2,023	3,509	5,532	350	5,182	5,532	2,340	2,835	196	26	135
PER 4 - NORTHERN	5,129	1,657	3,472	5,129	1,179	3,950	5,129	2,775	1,435	752	39	128
PER 5 - EASTERN	6,406	2,128	4,278	6,406	320	6,086	6,406	2,400	3,581	204	26	195
PLANNING DISTRICTS NOT COTERMINOUS WITH HEALTH DISTRICTS												
ALLEGHANY/ROANOKE PLAN DISTRICT 5	576	309	267	576	27	549	576	331	201	18	1	25
NORTHERN VIRGINIA PLAN DISTRICT 8	5,129	1,657	3,472	5,129	1,179	3,950	5,129	2,775	1,435	752	39	128
WEST PIEDMONT PLANNING DISTRICT 12	120	76	44	120	3	117	120	79	37	2	1	1
RICHMOND REGIONAL PLAN DISTRICT 15	3,714	1,257	2,457	3,714	245	3,469	3,714	1,478	1,949	169	22	96
NORTHERN NECK PLANNING DISTRICT 17	86	31	55	86	4	82	86	35	47	3		1
MIDDLE PENINSULA PLAN DISTRICT 18	150	96	54	150	5	145	150	99	44	2	2	3
CRATER PLANNING DISTRICT 19	647	149	498	647	27	620	647	175	449	8		15
SOUTHEASTERN VIRGINIA DISTRICT 20	4,605	1,591	3,014	4,605	224	4,381	4,605	1,780	2,513	153	13	146
PENINSULA PLANNING DISTRICT 21	1,730	509	1,221	1,730	88	1,642	1,730	584	1,034	50	13	49
HAMPTON ROADS PLAN DISTRICT 23	6,335	2,100	4,235	6,335	312	6,023	6,335	2,364	3,547	203	26	195

NOTE: The Colonial Peninsula Area is the Aggregate of James City County, York County, Poquoson City, and Williamsburg City.

TABLE 5
RESIDENT ASIAN AND PACIFIC ISLANDER AND HISPANIC INDUCED TERMINATIONS OF PREGNANCY BY NATIONAL ORIGIN BY HEALTH DISTRICTS AND HEALTH SERVICE AREAS, MEDICAL EXAMINER DISTRICTS, HMO AND PERINATAL REGIONS, AND PLANNING DISTRICTS
VIRGINIA, 2013

HEALTH AREAS AND DISTRICTS, HMO AND PERINATAL REGIONS, AND PLANNING DISTRICTS	ASIAN AND PACIFIC ISLANDER INDUCED TERMINATIONS OF PREGNANCY						HISPANIC INDUCED TERMINATIONS OF PREGNANCY					
	TOTAL	INDIAN	KOREAN	VIETNAMESE	FILIPINO	OTHER	TOTAL HISPANIC	MEXICAN	PUERTO RICAN	CUBAN	CENTRAL & SOUTH AMERICAN	OTHER & UNKNOWN
HEALTH DISTRICTS AND HEALTH SERVICE AREAS												
COMMONWEALTH OF VIRGINIA	1,228	65	53	42	22	1,046	1,980	233	127	26	571	1,023
HEALTH SERVICE AREA I	50		3	2		45	145	26	10	3	41	65
CENTRAL SHENANDOAH DISTRICT 6	10		1			9	24	8	1	2	4	9
LORD FAIRFAX DISTRICT 7	4			1		3	16	3	2		6	5
RAPPAHANNOCK DISTRICT 16	13		2	1		10	63	6	4	1	21	31
RAPPAHANNOCK/RAPIDAN DISTRICT 9	3					3	26	8	1		10	7
THOMAS JEFFERSON DISTRICT 10	20					20	16	1	2			13
HEALTH SERVICE AREA II	752	57	48	37	16	594	1,179	103	54	13	445	564
ALEXANDRIA CITY DISTRICT	76	2	8	4	7	55	171	8	7	3	60	93
ARLINGTON COUNTY DISTRICT	53	7	3	1		42	100	4	2	2	22	70
FAIRFAX HEALTH DISTRICT	409	27	31	24	4	323	439	24	13	4	119	279
LOUDOUN COUNTY DISTRICT	104	18	2	3	2	79	88	9	5		39	35
PRINCE WILLIAM HEALTH DISTRICT	110	3	4	5	3	95	381	58	27	4	205	87
HEALTH SERVICE AREA III	39	1	2			36	49	11	4	3	10	21
LENOWISCO DISTRICT 1												
CUMBERLAND PLATEAU DISTRICT 2												
MOUNT ROGERS DISTRICT 3	1		1				2		1			1
NEW RIVER VALLEY DISTRICT 4	13		1			12	5	1			1	3
ALLEGHANY HEALTH DISTRICT	15	1				14	20	5	1	1	4	9
ROANOKE CITY DISTRICT	3					3	7	2		2		3
CENTRAL VIRGINIA DISTRICT 11	5					5	12	1	2		4	5
PITTSYLVANIA/DANVILLE DISTRICT												
WEST PIEDMONT HEALTH DISTRICT	2					2	3	2			1	
HEALTH SERVICE AREA IV	178	3		3	2	170	278	52	14	2	39	171
CHESTERFIELD HEALTH DISTRICT	22					22	51	6	2	1	6	36
CHICKAHOMINY HEALTH DISTRICT	7				1	6	9	2			4	3
HENRICO COUNTY DISTRICT	59	3		3		53	28	4	2		1	21
RICHMOND CITY DISTRICT	84				1	83	158	33	6	1	24	94
CRATER HEALTH DISTRICT	5					5	26	4	4		4	14
PIEDMONT DISTRICT 14							5	2				3
SOUTHSIDE DISTRICT 13	1					1	1	1				
HEALTH SERVICE AREA V	209	4			4	201	329	41	45	5	36	202
EASTERN SHORE DISTRICT 22	1					1	8	3	1		1	3
THREE RIVERS HEALTH DISTRICT	5					5	9	1	1			7
HAMPTON CITY DISTRICT	11					11	16	2	1		1	12
PENINSULA HEALTH DISTRICT	39					39	72	5	6	1	5	55
CHESAPEAKE CITY DISTRICT	25	1			2	22	32	6	4		8	14
NORFOLK CITY DISTRICT	29	1			1	27	63	6	9	1	5	42
PORTSMOUTH CITY DISTRICT	2	1				1	17	3	1	1	1	11
VIRGINIA BEACH CITY DISTRICT	90				1	89	104	13	20	2	15	54
WESTERN TIDEWATER DISTRICT	7	1				6	8	2	2			4
NEWPORT NEWS CITY	24					24	54	5	3	1	3	42
COLONIAL PENINSULA AREA	15					15	18		3		2	13
UNKNOWN VA CITY OR COUNTY												
MEDICAL EXAMINER DISTRICTS, HEALTH MAINTENANCE ORGANIZATION REGIONS, AND PERINATAL REGIONS												
MED 1 - WESTERN VIRGINIA	49	1	3			45	73	19	5	5	14	30
MED 2 - NORTHERN VIRGINIA	759	57	48	38	16	600	1,221	114	57	13	461	576
MED 3 - CENTRAL VIRGINIA	225	3	2	4	2	214	382	60	23	3	62	234
MED 4 - TIDEWATER VIRGINIA	195	4			4	187	304	40	42	5	34	183
HMO 1 - SOUTHWEST VIRGINIA	1		1				1		1			
HMO 2 - ROANOKE AREA	38	1	1			36	50	11	3	3	10	23
HMO 3 - BLUE RIDGE AREA	37		1	1		35	78	20	5	2	20	31
HMO 4 - NORTHERN VIRGINIA	765	57	50	38	16	604	1,239	109	57	14	466	593
HMO 5 - CENTRAL VIRGINIA	183	3		3	2	175	288	53	15	2	39	179
HMO 6 - HAMPTON ROADS	204	4			4	196	324	40	46	5	36	197
PER 1 - SOUTHWESTERN	34	1	2			31	37	10	2	3	6	16
PER 2 - WEST CENTRAL	42		1	1		40	94	21	8	2	24	39
PER 3 - EAST CENTRAL	196	3	2	4	2	185	350	59	19	3	60	209
PER 4 - NORTHERN	752	57	48	37	16	594	1,179	103	54	13	445	564
PER 5 - EASTERN	204	4			4	196	320	40	44	5	36	195
PLANNING DISTRICTS NOT COTERMINOUS WITH HEALTH DISTRICTS												
ALLEGHANY/ROANOKE PLAN DISTRICT 5	18	1				17	27	7	1	3	4	12
NORTHERN VIRGINIA PLAN DISTRICT 8	752	57	48	37	16	594	1,179	103	54	13	445	564
WEST PIEDMONT PLANNING DISTRICT 12	2					2	3	2			1	
RICHMOND REGIONAL PLAN DISTRICT 15	169	3		3	2	161	245	45	10	2	35	153
NORTHERN NECK PLANNING DISTRICT 17	3					3	4	1				3
MIDDLE PENINSULA PLAN DISTRICT 18	2					2	5		1			4
CRATER PLANNING DISTRICT 19	8					8	27	4	4		4	15
SOUTHEASTERN VIRGINIA DISTRICT 20	153	4			4	145	224	30	36	4	29	125
PENINSULA PLANNING DISTRICT 21	50					50	88	7	7	1	6	67
HAMPTON ROADS PLAN DISTRICT 23	203	4			4	195	312	37	43	5	35	192

NOTE: The Colonial Peninsula Area is the Aggregate of James City County, York County, Poquoson City, and Williamsburg City.

TABLE 6
RESIDENT INDUCED TERMINATIONS OF PREGNANCY BY PROCEDURE TERMINATING PREGNANCY BY RACE
BY HEALTH SERVICE AREAS AND HEALTH MAINTENANCE ORGANIZATION REGIONS
VIRGINIA, 2013

AREA OR REGION	RACE OF PATIENT	TOTAL TERMINATIONS	PROCEDURE TERMINATING PREGNANCY							
			Suction Curettage	Sharp Curettage	Dilation and Evacuation	Intra-Uterine Instillation (Saline or Prostaglandin)	Medical (Nonsurgical)	Hysterotomy or Hysterectomy	Other	Unknown
COMMONWEALTH OF VIRGINIA										
TOTAL INDUCED TERMINATIONS	TOTAL	19,724	15,009	91	186	1	4,327	2	86	22
	WHITE	9,383	6,556	35	109	1	2,617	1	56	8
	BLACK	8,500	7,157	47	67		1,193	1	22	13
	OTHER	1,841	1,296	9	10		517		8	1
HEALTH SERVICE AREAS										
NORTHWEST VIRGINIA	TOTAL	1,970	1,473	11	33		445		8	
	WHITE	1,422	1,025	7	23		360		7	
	BLACK	459	382	4	9		63		1	
	OTHER	89	66		1		22			
NORTHERN VIRGINIA	TOTAL	5,129	3,680	8	8	1	1,416	1	9	6
	WHITE	2,775	1,953	4	6	1	802	1	6	2
	BLACK	1,435	1,079	1	1		349		2	3
	OTHER	919	648	3	1		265		1	1
SOUTHWEST VIRGINIA	TOTAL	1,389	919	2	11		438		15	4
	WHITE	888	549	1	5		316		14	3
	BLACK	418	322	1	5		88		1	1
	OTHER	83	48		1		34			
CENTRAL VIRGINIA	TOTAL	4,594	3,654	65	97		758	1	11	8
	WHITE	1,764	1,237	23	59		436		7	2
	BLACK	2,516	2,183	38	32		252	1	4	6
	OTHER	314	234	4	6		70			
EASTERN VIRGINIA	TOTAL	6,642	5,283	5	37		1,270		43	4
	WHITE	2,534	1,792		16		703		22	1
	BLACK	3,672	3,191	3	20		441		14	3
	OTHER	436	300	2	1		126		7	
HEALTH MAINTENANCE ORGANIZATION REGIONS										
SOUTHWEST VIRGINIA AREA	TOTAL	101	71				20		9	1
	WHITE	79	51				18		9	1
	BLACK	17	15				2			
	OTHER	5	5							
ROANOKE AREA	TOTAL	1,358	898	2	14		434		7	3
	WHITE	861	534	1	7		311		6	2
	BLACK	415	320	1	6		86		1	1
	OTHER	82	44		1		37			
BLUE RIDGE AREA	TOTAL	1,146	852	3	20		265		6	
	WHITE	888	646	1	13		223		5	
	BLACK	207	169	2	6		29		1	
	OTHER	51	37		1		13			
NORTHERN VIRGINIA AREA	TOTAL	5,735	4,140	14	18	1	1,545	1	10	6
	WHITE	3,164	2,231	9	14	1	899	1	7	2
	BLACK	1,621	1,236	2	3		375		2	3
	OTHER	950	673	3	1		271		1	1
CENTRAL VIRGINIA AREA	TOTAL	4,861	3,863	70	101		807	1	11	8
	WHITE	1,906	1,339	24	61		473		7	2
	BLACK	2,629	2,281	40	34		263	1	4	6
	OTHER	326	243	6	6		71			
HAMPTON ROADS AREA	TOTAL	6,523	5,185	2	33		1,256		43	4
	WHITE	2,485	1,755		14		693		22	1
	BLACK	3,611	3,136	2	18		438		14	3
	OTHER	427	294		1		125		7	

TABLE 7
RESIDENT INDUCED TERMINATIONS OF PREGNANCY BY PROCEDURE TERMINATING PREGNANCY BY RACE
BY MEDICAL EXAMINER DISTRICTS AND PERINATAL REGIONS
VIRGINIA, 2013

DISTRICT OR REGION	RACE OF PATIENT	TOTAL TERMINATIONS	PROCEDURE TERMINATING PREGNANCY							
			Suction Curettage	Sharp Curettage	Dilation and Evacuation	Intra-Uterine Instillation (Saline or Prostaglandin)	Medical (Nonsurgical)	Hysterotomy or Hysterectomy	Other	Unknown
COMMONWEALTH OF VIRGINIA										
TOTAL INDUCED TERMINATIONS	TOTAL	19,724	15,009	91	186	1	4,327	2	86	22
	WHITE	9,383	6,556	35	109	1	2,617	1	56	8
	BLACK	8,500	7,157	47	67		1,193	1	22	13
	OTHER	1,841	1,296	9	10		517		8	1
MEDICAL EXAMINER DISTRICTS										
WESTERN VIRGINIA	TOTAL	1,750	1,184	3	14		529		16	4
	WHITE	1,194	775	2	8		391		15	3
	BLACK	454	349	1	5		97		1	1
	OTHER	102	60		1		41			
NORTHERN VIRGINIA	TOTAL	5,579	4,024	9	11	1	1,514	1	13	6
	WHITE	3,149	2,233	4	9	1	889	1	10	2
	BLACK	1,499	1,134	2	1		357		2	3
	OTHER	931	657	3	1		268		1	1
CENTRAL VIRGINIA	TOTAL	6,168	4,841	77	133		1,086	1	22	8
	WHITE	2,753	1,932	29	82		693		15	2
	BLACK	3,021	2,613	42	44		309	1	6	6
	OTHER	394	296	6	7		84		1	
TIDEWATER VIRGINIA	TOTAL	6,227	4,960	2	28		1,198		35	4
	WHITE	2,287	1,616		10		644		16	1
	BLACK	3,526	3,061	2	17		430		13	3
	OTHER	414	283		1		124		6	
PERINATAL REGIONS										
SOUTHWESTERN VIRGINIA REGION 1	TOTAL	1,015	654	1	7		338		13	2
	WHITE	663	398	1	3		246		13	2
	BLACK	282	214		3		65			
	OTHER	70	42		1		27			
WEST CENTRAL VIRGINIA REGION 2	TOTAL	1,642	1,202	5	25		399		9	2
	WHITE	1,205	860	2	15		320		7	1
	BLACK	367	296	3	9		56		2	1
	OTHER	70	46		1		23			
EAST CENTRAL REGION 3	TOTAL	5,532	4,380	75	116		940	1	12	8
	WHITE	2,340	1,654	28	73		575		8	2
	BLACK	2,835	2,458	41	37		288	1	4	6
	OTHER	357	268	6	6		77			
NORTHERN VIRGINIA REGION 4	TOTAL	5,129	3,680	8	8	1	1,416	1	9	6
	WHITE	2,775	1,953	4	6	1	802	1	6	2
	BLACK	1,435	1,079	1	1		349		2	3
	OTHER	919	648	3	1		265		1	1
EASTERN VIRGINIA REGION 5	TOTAL	6,406	5,093	2	30		1,234		43	4
	WHITE	2,400	1,691		12		674		22	1
	BLACK	3,581	3,110	2	17		435		14	3
	OTHER	425	292		1		125		7	

TABLE 8
RESIDENT INDUCED TERMINATIONS OF PREGNANCY
BY PLANNING DISTRICT AND CITY OR COUNTY
VIRGINIA, 1999-2013

PLANNING DISTRICT CITY / COUNTY	YEAR														
	1999	2000	2001	2002	2003	2004	2005	2006	2007	2008	2009	2010	2011	2012	2013
COMMONWEALTH OF VIRGINIA	27,002	27,188	23,968	24,347	26,281	25,918	25,822	27,024	27,292	27,410	26,356	24,892	23,635	21,438	19,724
PLANNING DISTRICT 1	10	17	5	6	14	18	8	64	24	37	33	7	6	23	19
LEE COUNTY	1	3		1	2	1		8	6	5	12		2	4	3
SCOTT COUNTY	1	1	1		1	2	1	6	3	9	4	1		4	3
WISE COUNTY	6	7	1	4	9	14	5	43	14	21	16	6	2	11	12
NORTON CITY	2	6	3	1	2	1	2	7	1	2	1		2	4	1
PLANNING DISTRICT 2	19	22	23	23	24	27	25	62	53	39	56	35	27	19	22
BUCHANAN COUNTY	1		2	1	3	3	4	9	2	6	7	4	3	3	1
DICKENSON COUNTY	1	3	1		3	4	4	5	9	6	9	6	3	2	3
RUSSELL COUNTY	2	3	5	2	1	4	4	12	7	2	7	2		4	3
TAZEWELL COUNTY	15	16	15	20	17	16	13	36	35	25	33	23	21	10	15
PLANNING DISTRICT 3	94	84	92	73	82	96	112	145	137	105	107	98	90	95	67
BLAND COUNTY	3	2	3	1	8	2	3	2	2	1	2	1	2	5	1
CARROLL COUNTY	20	11	16	19	14	14	18	15	17	26	12	18	6	11	7
GRAYSON COUNTY	10	6	7	6	6	8	6	5	9	5	5	6	3	4	6
SMYTH COUNTY	9	5	9	5	8	18	22	18	16	16	11	11	24	10	8
WASHINGTON COUNTY	13	19	12	8	9	16	20	40	45	21	38	31	30	30	27
WYTHE COUNTY	23	24	29	17	22	20	24	25	22	18	19	19	16	21	9
BRISTOL CITY	3	5	2	4	1	3	8	25	10	7	10	1	3	5	5
GALAX CITY	13	12	14	13	14	15	11	15	16	11	10	11	6	9	4
PLANNING DISTRICT 4	406	386	384	376	358	352	339	322	336	335	296	291	270	277	239
FLOYD COUNTY	18	16	22	13	10	12	17	11	10	20	20	13	8	13	7
GILES COUNTY	18	27	16	24	33	30	40	36	36	67	40	40	40	37	31
MONTGOMERY COUNTY	239	211	230	207	191	183	171	153	177	151	147	155	136	150	124
PULASKI COUNTY	62	41	32	36	42	46	32	47	41	34	41	28	22	31	23
RADFORD CITY	69	91	84	96	82	81	79	75	72	63	48	55	64	46	54
PLANNING DISTRICT 5	762	746	749	740	724	751	815	837	809	729	779	692	618	630	576
ALLEGHANY COUNTY	29	17	18	13	7	8	11	6	12	9	7	7	3	8	7
BOTETOURT COUNTY	53	51	50	41	51	59	57	65	69	56	45	51	34	42	40
CRAIG COUNTY	3	5	7	2	9	2	8	3	3	5	2	3	2	3	1
ROANOKE COUNTY	201	174	337	259	283	169	172	71	84	105	189	242	270	193	352
COVINGTON CITY	15	18	19	13	15	19	21	21	17	23	12	12	16	17	22
ROANOKE CITY	389	388	227	319	278	423	485	587	545	451	456	310	220	312	101
SALEM CITY	72	93	91	93	81	71	61	84	79	80	68	67	73	55	53
PLANNING DISTRICT 6	417	535	396	369	323	337	356	388	352	346	410	332	388	353	361
AUGUSTA COUNTY	96	81	55	72	38	50	75	84	64	74	88	61	54	65	62
BATH COUNTY	7	7	9	14	7	6	9	11	6	10	11	4	6	7	7
HIGHLAND COUNTY	1	1	1	2		4		1	1	1	1	1	2	1	1
ROCKBRIDGE COUNTY	20	23	15	10	13	13	14	19	10	12	8	11	11	5	5
ROCKINGHAM COUNTY	93	112	63	67	51	45	52	46	36	55	70	60	71	87	62
BUENA VISTA CITY	10	24	13	21	14	10	7	6	13	7	11	7	4	11	9
HARRISONBURG CITY	77	133	105	91	86	81	100	112	116	105	115	103	115	93	106
LEXINGTON CITY	18	13	17	19	25	26	13	13	15	9	11	11	18	14	18
STAUNTON CITY	39	68	55	23	45	48	36	47	47	36	39	39	44	29	51
WAYNESBORO CITY	56	73	63	50	44	54	50	49	44	37	56	35	63	41	40
PLANNING DISTRICT 7	240	235	214	191	177	181	181	219	224	245	253	279	247	203	156
CLARKE COUNTY	17	16	13	7	7	9	7	6	6	9	11	16	7	8	5
FREDERICK COUNTY	43	37	39	30	17	13	22	28	32	42	62	73	52	35	26
PAGE COUNTY	33	34	40	30	20	27	33	18	34	35	30	22	27	20	17
SHENANDOAH COUNTY	32	34	34	15	22	27	16	36	23	27	29	37	43	29	26
WARREN COUNTY	68	69	45	58	58	57	48	66	63	66	69	84	53	59	44
WINCHESTER CITY	47	45	43	51	53	48	55	65	66	66	52	47	65	52	38
PLANNING DISTRICT 8	8,030	8,228	7,443	6,964	7,150	6,349	6,331	6,791	7,725	8,144	7,415	7,207	6,987	6,181	5,129
ARLINGTON COUNTY	930	911	879	736	747	641	561	606	651	674	563	548	525	484	410
FAIRFAX COUNTY	3,342	3,155	2,712	2,554	2,482	2,223	1,949	2,232	2,541	2,655	2,346	2,407	2,185	2,016	1,658
LOUDOUN COUNTY	482	517	501	487	501	507	579	681	681	742	709	682	600	579	455
PRINCE WILLIAM COUNTY	1,122	1,073	953	955	951	811	819	1,019	1,200	1,352	1,281	1,275	1,155	1,062	933
ALEXANDRIA CITY	1,429	1,541	1,606	1,498	1,308	1,079	1,215	970	1,324	1,533	1,343	1,176	1,136	968	881
FAIRFAX CITY	139	170	54	86	130	168	196	285	328	250	255	208	345	232	89
FALLS CHURCH CITY	107	252	217	132	455	404	369	377	345	253	248	289	436	275	204
MANASSAS CITY	436	489	454	496	563	503	630	605	643	662	640	609	577	506	491
MANASSAS PARK CITY	43	120	67	20	13	13	13	16	12	23	30	13	28	59	8
PLANNING DISTRICT 9	334	344	394	297	300	301	315	369	356	390	372	388	383	333	294
CULPEPER COUNTY	95	87	102	84	89	77	119	99	115	133	130	125	129	109	93
FAUQUIER COUNTY	137	134	160	126	120	117	97	131	122	137	130	139	139	106	89
MADISON COUNTY	20	25	18	14	16	21	22	22	22	21	16	29	25	23	18
ORANGE COUNTY	68	71	80	61	57	62	61	89	71	70	81	80	64	83	76
RAPPAHANNOCK COUNTY	14	27	34	12	18	24	16	28	26	29	15	15	26	12	18
PLANNING DISTRICT 10	618	666	556	495	546	630	616	640	550	553	599	586	594	543	457
ALBEMARLE COUNTY	253	168	82	116	90	136	140	111	111	141	126	111	140	128	101
FLUVANNA COUNTY	39	41	42	42	48	33	31	39	23	28	17	23	32	34	32
GREENE COUNTY	51	38	32	28	29	34	24	25	16	18	15	10	26	22	23
LOUISA COUNTY	66	66	57	58	61	87	69	72	59	57	60	76	83	66	51
NELSON COUNTY	40	51	39	32	42	30	31	19	18	17	18	19	23	15	35
CHARLOTTESVILLE CITY	169	302	304	219	276	310	321	374	323	292	363	347	290	278	215
PLANNING DISTRICT 11	607	562	501	530	532	510	513	576	497	426	490	466	457	384	346
AMHERST COUNTY	76	83	60	63	61	64	62	69	51	50	46	56	56	56	46
APPOMATTOX COUNTY	31	24	20	28	27	22	23	27	19	11	28	20	16	13	25
BEDFORD COUNTY	99	79	71	71	83	58	66	72	66	63	56	54	57	44	43
CAMPBELL COUNTY	130	113	84	107	80	77	89	111	77	61	73	66	52	46	38
BEDFORD CITY	25	30	38	24	28	39	37	40	35	27	38	27	26	18	18
LYNCHBURG CITY	246	233	228	237	253	250	236	257	249	214	249	243	250	207	176

NOTE: AS OF JULY 1, 2013, BEDFORD CITY WAS DISINCORPORATED AND MERGED INTO BEDFORD COUNTY. NUMBERS IN BEDFORD CITY REFLECT THE FIRST 6 MONTHS OF THE YEAR.

[continued]

TABLE 8
RESIDENT INDUCED TERMINATIONS OF PREGNANCY
BY PLANNING DISTRICT AND CITY OR COUNTY
VIRGINIA, 1999-2013

PLANNING DISTRICT CITY / COUNTY	YEAR														
	1999	2000	2001	2002	2003	2004	2005	2006	2007	2008	2009	2010	2011	2012	2013
COMMONWEALTH OF VIRGINIA	27,002	27,188	23,968	24,347	26,281	25,918	25,822	27,024	27,292	27,410	26,356	24,892	23,635	21,438	19,724
PLANNING DISTRICT 12	610	479	374	376	579	611	457	587	424	296	491	390	129	122	120
FRANKLIN COUNTY	90	78	68	69	70	93	85	86	64	75	63	69	61	54	57
HENRY COUNTY	98	64	46	46	77	81	65	69	103	56	90	89	12	20	17
PATRICK COUNTY	19	10	15	9	18	17	12	17	13	12	13	10	4	4	5
PITTSYLVANIA COUNTY	94	87	56	52	90	80	69	90	151	49	214	158	15	19	18
DANVILLE CITY	210	171	144	137	221	253	155	231	62	78	82	52	8	13	10
MARTINSVILLE CITY	99	69	45	63	103	87	71	94	31	26	29	12	29	12	13
PLANNING DISTRICT 13	282	247	227	175	197	237	224	242	222	168	227	239	95	108	62
BRUNSWICK COUNTY	61	54	47	48	50	55	71	78	72	56	75	75	50	58	24
HALIFAX COUNTY	135	106	104	64	80	96	80	91	67	57	66	80	13	13	14
MECKLENBURG COUNTY	86	87	76	63	67	86	73	73	83	55	86	84	32	37	24
PLANNING DISTRICT 14	259	245	226	209	208	248	265	260	214	203	206	203	158	162	171
AMELIA COUNTY	24	35	29	16	32	26	34	32	23	31	26	29	26	20	22
BUCKINGHAM COUNTY	31	28	26	20	18	20	26	33	26	34	34	42	18	18	26
CHARLOTTE COUNTY	33	25	22	24	19	32	39	26	29	18	20	22	12	15	17
CUMBERLAND COUNTY	20	30	18	17	17	22	26	24	16	13	18	16	12	6	9
LUNENBURG COUNTY	33	20	20	21	26	27	21	16	25	20	17	19	16	18	10
NOTTOWAY COUNTY	54	50	44	47	36	40	48	51	44	43	40	37	31	32	45
PRINCE EDWARD COUNTY	64	57	67	64	60	81	71	78	51	44	51	38	43	53	42
PLANNING DISTRICT 15	4,270	4,332	3,363	3,823	4,396	4,670	4,535	4,695	4,383	4,598	4,147	3,794	3,944	3,449	3,714
CHARLES CITY COUNTY	25	28	4	19	27	25	19	25	20	30	24	18	16	12	17
CHESTERFIELD COUNTY	987	844	540	663	568	650	706	682	894	739	528	514	525	528	648
GOOCHLAND COUNTY	43	50	45	36	38	42	37	42	39	39	30	33	33	42	44
HANOVER COUNTY	225	236	217	218	272	286	264	233	215	211	208	187	197	169	200
HENRICO COUNTY	1,333	1,127	760	1,011	611	638	753	877	662	616	585	548	597	477	673
NEW KENT COUNTY	41	53	36	40	35	35	38	50	36	38	45	44	41	44	45
POWHATAN COUNTY	41	28	25	33	38	51	52	50	41	43	33	29	43	41	34
RICHMOND CITY	1,575	1,966	1,736	1,803	2,807	2,943	2,666	2,736	2,476	2,882	2,694	2,421	2,492	2,136	2,053
PLANNING DISTRICT 16	811	835	824	825	818	765	758	899	975	1,024	927	904	830	778	702
CAROLINE COUNTY	91	79	48	86	73	77	81	97	90	86	68	73	75	60	65
KING GEORGE COUNTY	49	46	42	45	51	41	37	62	47	51	52	42	50	52	31
SPOTSYLVANIA COUNTY	207	122	157	134	119	128	123	128	171	162	142	189	127	120	121
STAFFORD COUNTY	258	207	253	240	219	177	185	223	254	305	284	239	238	212	181
FREDERICKSBURG CITY	206	381	324	320	356	342	332	389	413	420	381	361	340	334	304
PLANNING DISTRICT 17	115	105	101	99	112	131	114	99	120	113	79	109	97	80	86
LANCASTER COUNTY	31	28	20	20	29	46	31	23	25	32	15	19	16	15	21
NORTHUMBERLAND COUNTY	25	19	19	21	22	23	23	20	26	25	21	25	24	15	14
RICHMOND COUNTY	20	17	21	15	15	20	18	25	15	17	10	21	20	20	16
WESTMORELAND COUNTY	39	41	41	43	46	42	42	31	54	39	33	44	37	30	35
PLANNING DISTRICT 18	216	204	176	177	163	198	205	194	188	204	179	188	159	147	150
ESSEX COUNTY	30	27	35	30	27	29	24	37	31	35	50	38	29	22	20
GLOUCESTER COUNTY	95	94	60	74	63	83	85	62	80	78	65	68	48	62	59
KING AND QUEEN COUNTY	17	12	14	15	13	14	12	17	8	19	17	17	14	12	11
KING WILLIAM COUNTY	39	33	29	32	28	33	49	48	37	39	26	29	36	26	34
MATHEWS COUNTY	14	13	16	8	13	16	17	11	16	11	8	19	10	10	9
MIDDLESEX COUNTY	21	25	22	18	19	23	18	19	16	22	13	17	22	15	17
PLANNING DISTRICT 19	812	858	698	762	800	869	813	854	797	794	789	713	729	655	647
DINWIDDIE COUNTY	84	37	33	35	38	39	44	28	22	31	41	35	34	30	39
GREENSVILLE COUNTY	31	6	10	4	3	5	9	5	14	6	9	16	5	4	4
PRINCE GEORGE COUNTY	104	106	89	87	83	104	90	83	82	80	79	75	90	65	56
SURRY COUNTY	14	18	15	15	17	20	19	19	13	21	20	20	28	12	9
SUSSEX COUNTY	33	43	23	30	37	27	27	39	36	21	28	39	26	19	23
COLONIAL HEIGHTS CITY	102	109	91	106	120	111	128	117	107	103	87	79	102	95	78
EMPORIA CITY	31	39	41	40	45	46	41	41	39	43	48	33	33	36	42
HOPEWELL CITY	130	137	112	133	131	145	127	148	128	154	153	104	101	104	107
PETERSBURG CITY	283	363	284	312	326	372	328	374	356	335	324	312	310	290	289
PLANNING DISTRICT 20	5,776	5,744	5,242	5,769	6,776	6,447	6,266	6,285	6,396	6,100	5,975	5,657	5,330	4,916	4,605
ISLE OF WIGHT COUNTY	92	74	62	66	54	67	81	84	90	70	90	81	60	63	71
SOUTHAMPTON COUNTY	32	30	13	19	20	22	22	35	33	20	17	24	13	20	20
CHESAPEAKE CITY	827	771	743	874	823	932	884	985	1,015	949	931	903	868	732	783
FRANKLIN CITY	25	34	42	31	41	47	40	53	48	36	61	40	39	46	35
NORFOLK CITY	1,687	1,699	1,497	1,686	1,720	1,890	1,871	1,864	1,807	1,817	1,598	1,604	1,460	1,343	1,297
PORTSMOUTH CITY	515	527	460	565	534	612	575	626	676	604	625	569	559	495	487
SUFFOLK CITY	200	213	217	241	238	355	306	285	301	297	309	275	275	292	240
VIRGINIA BEACH CITY	2,398	2,396	2,208	2,287	3,346	2,522	2,487	2,353	2,426	2,307	2,344	2,161	2,056	1,925	1,672
PLANNING DISTRICT 21	2,159	2,210	1,847	1,964	1,901	2,080	2,466	2,386	2,384	2,435	2,413	2,196	1,987	1,898	1,730
JAMES CITY COUNTY	73	41	32	18	15	17	63	34	24	64	52	43	34	31	24
YORK COUNTY	151	98	97	104	83	122	124	119	127	142	115	130	118	96	81
HAMPTON CITY	819	821	666	754	762	776	833	823	849	879	815	738	717	691	549
NEWPORT NEWS CITY	1,026	1,081	903	935	908	1,003	1,227	1,245	1,191	1,170	1,229	1,102	964	888	908
POQUOSON CITY	24	30	19	13	12	20	27	20	23	26	17	28	17	23	13
WILLIAMSBURG CITY	66	139	130	140	121	142	192	145	170	154	185	155	137	169	155
PLANNING DISTRICT 22	132	101	129	104	101	110	108	109	104	122	109	117	110	82	71
ACCOMACK COUNTY	87	83	99	69	71	72	79	78	75	83	82	91	73	66	49
NORTHAMPTON COUNTY	45	18	30	35	30	38	29	31	29	39	27	26	37	16	22
PLANNING DISTRICT 23	7,935	7,954	7,089	7,733	8,677	8,527	8,732	8,671	8,780	8,535	8,388	7,853	7,317	6,814	6,335
UNKNOWN VIRGINIA	23	3	4					1	22	4	4	1			

NOTE: PLANNING DISTRICT 23, THE HAMPTON ROADS PLANNING DISTRICT, IS THE AGGREGATE OF PLANNING DISTRICTS 20 AND 21.

CHAPTER V

NATURAL FETAL DEATHS

Highlights

- In 2013, the natural fetal death rate was 2.95 per 1,000 females ages 15-44, representing a decrease of 10.9% from the previous year.
- The fetal death rate in 2013 for Whites was 2.94, Blacks 3.40, and all other races 2.00 per 1,000 females ages 15-44.

NOTES:

- **Fetal Death** - means death prior to the complete expulsion or extraction from its mother of a product of human conception, regardless of the duration of the pregnancy; death is indicated by the fact that after such expulsion or extraction, the fetus does not breathe or show any other evidence of life, such as beating of the heart, pulsation of the umbilical cord, or definite movement of voluntary muscles. (Vital Statistics Laws of Virginia, Chapter 7, Section 32.1-249.2).

NATURAL FETAL DEATH RATES PER 1,000 FEMALES AGES 15-44 BY EQUAL COUNT HEALTH DISTRICT GROUPS VIRGINIA, 2013

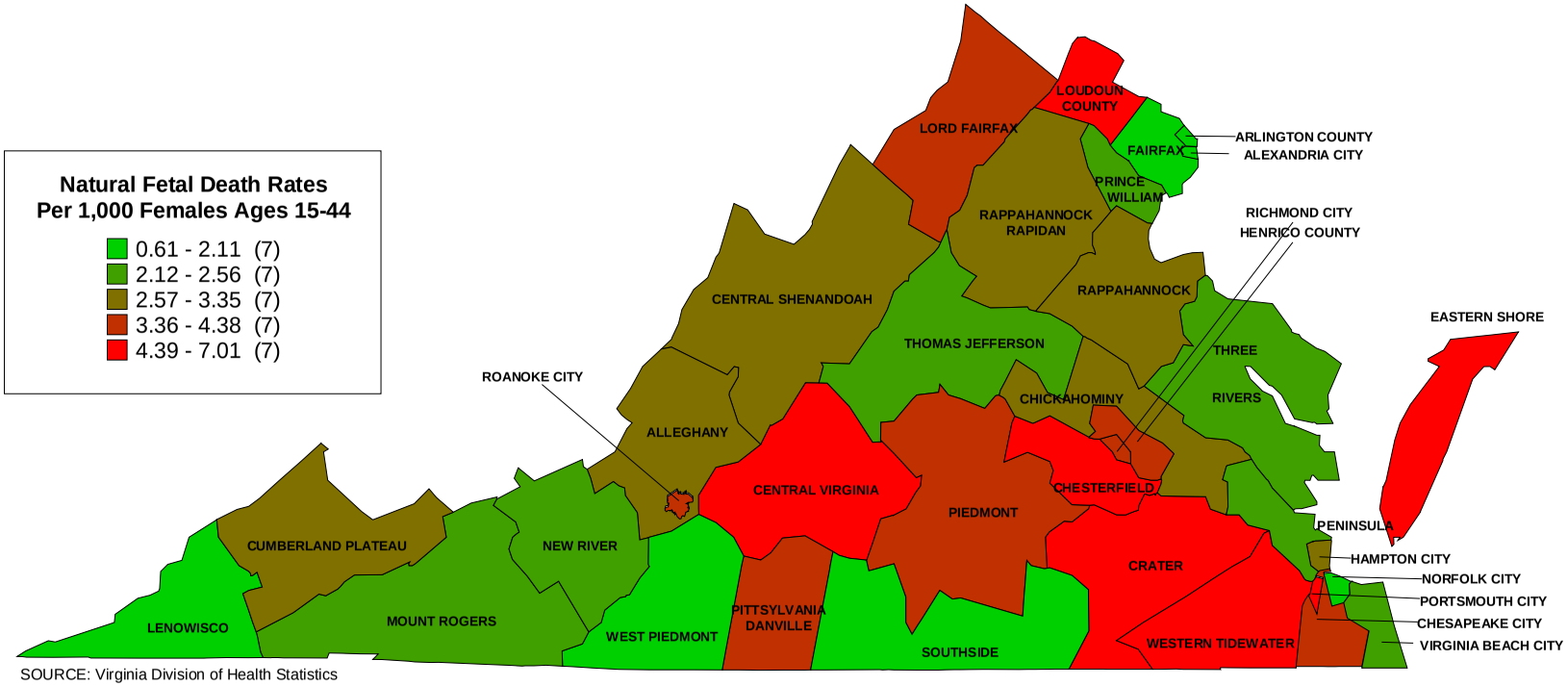

SOURCE: Virginia Division of Health Statistics

PERCENTS NON-MARITAL NATURAL FETAL DEATHS BY EQUAL COUNT HEALTH DISTRICT GROUPS VIRGINIA, 2013

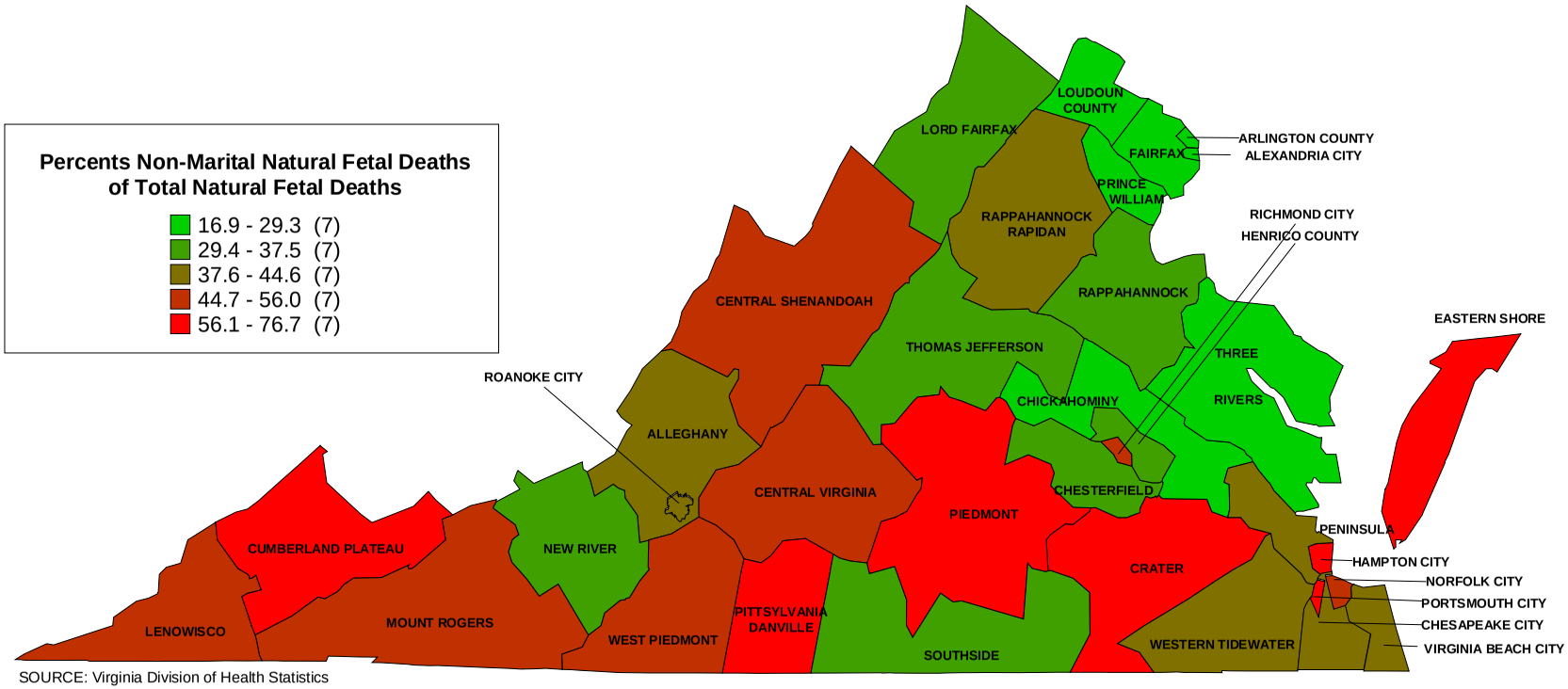

SOURCE: Virginia Division of Health Statistics

TABLE 1
RESIDENT NATURAL FETAL DEATHS WITH RATES PER 1,000 FEMALES AGES 15-44 BY RACE AND NON-MARITAL NATURAL FETAL DEATHS WITH PERCENTS NON-MARITAL OF TOTAL BY PLANNING DISTRICT AND CITY OR COUNTY
VIRGINIA, 2013

PLANNING DISTRICT AND CITY / COUNTY	RESIDENT TOTAL NATURAL FETAL DEATHS								RESIDENT NON-MARITAL NATURAL FETAL DEATHS							
	NUMBER OF NATURAL FETAL DEATHS				RATES PER 1,000 AGES 15-44				NUMBER OF NON-MARITAL DEATHS				PERCENTS NON-MARITAL			
	TOTAL	WHITE	BLACK	OTHER	TOTAL	WHITE	BLACK	OTHER	TOTAL	WHITE	BLACK	OTHER	TOTAL	WHITE	BLACK	OTHER
COMMONWEALTH OF VIRGINIA	4,954	3,392	1,263	299	2.95	2.94	3.40	2.00	1,937	1,042	849	46	39.1	30.7	67.2	15.4
PLANNING DISTRICT 1	20	19	1		1.26	1.23	3.40		11	10	1		55.0	52.6	100.0	
LEE COUNTY	2	2			0.50	0.50			1	1			50.0	50.0		
SCOTT COUNTY	1	1			0.27	0.28			1	1			100.0	100.0		
WISE COUNTY	13	13			1.77	1.83			7	7			53.8	53.8		
NORTON CITY	4	3	1		4.98	4.16	15.87		2	1	1		50.0	33.3	100.0	
PLANNING DISTRICT 2	57	57			3.04	3.11			32	32			56.1	56.1		
BUCHANAN COUNTY	16	16			4.18	4.26			12	12			75.0	75.0		
DICKENSON COUNTY	5	5			1.91	1.93			3	3			60.0	60.0		
RUSSELL COUNTY	12	12			2.45	2.48			6	6			50.0	50.0		
TAZEWELL COUNTY	24	24			3.23	3.36			11	11			45.8	45.8		
PLANNING DISTRICT 3	76	74	1	1	2.35	2.38	1.08	3.21	34	33	1		44.7	44.6	100.0	
BLAND COUNTY	1	1			1.02	1.04										
CARROLL COUNTY	9	9			1.89	1.93			4	4			44.4	44.4		
GRAYSON COUNTY	10	10			4.30	4.43			7	7			70.0	70.0		
SMYTH COUNTY	4	4			0.72	0.76			3	3			75.0	75.0		
WASHINGTON COUNTY	14	13	1		1.52	1.44	6.80		4	3	1		28.6	23.1	100.0	
WYTHE COUNTY	16	15		1	3.18	3.12		18.52	7	7			43.8	46.7		
BRISTOL CITY																
GALAX CITY	22	22			18.33	19.82			9	9			40.9	40.9		
PLANNING DISTRICT 4	97	85	11	1	2.33	2.29	5.19	0.44	30	26	4		30.9	30.6	36.4	
FLOYD COUNTY	8	8			3.25	3.35			1	1			12.5	12.5		
GILES COUNTY	16	15	1		5.54	5.32	21.74		7	7			43.8	46.7		
MONTGOMERY COUNTY	39	35	4		1.59	1.63	3.61		11	10	1		28.2	28.6	25.0	
PULASKI COUNTY	22	17	4	1	3.87	3.20	12.23	18.52	8	6	2		36.4	35.3	50.0	
RADFORD CITY	12	10	2		2.02	1.95	3.47		3	2	1		25.0	20.0	50.0	
PLANNING DISTRICT 5	164	113	48	3	3.22	2.76	5.78	1.71	62	40	22		37.8	35.4	45.8	
ALLEGHANY COUNTY	2	1	1		0.79	0.42	8.26		2	1	1		100.0	100.0	100.0	
BOTETOURT COUNTY	11	10	1		2.15	2.04	6.41		3	3			27.3	30.0		
CRAIG COUNTY	2	2			2.41	2.43			1	1			50.0	50.0		
ROANOKE COUNTY	54	36	16	2	3.27	2.48	13.14	2.57	19	11	8		35.2	30.6	50.0	
COVINGTON CITY	3	2	1		3.08	2.36	8.62		2	1	1		66.7	50.0	100.0	
ROANOKE CITY	79	50	28	1	3.99	3.90	4.47	1.36	30	18	12		38.0	36.0	42.9	
SALEM CITY	13	12	1		2.54	2.63	2.33		5	5			38.5	41.7		
PLANNING DISTRICT 6	155	136	17	2	2.57	2.49	4.31	1.16	71	57	12	2	45.8	41.9	70.6	100.0
AUGUSTA COUNTY	26	25	1		2.12	2.15	2.23		7	7			26.9	28.0		
BATH COUNTY	1	1			1.41	1.49										
HIGHLAND COUNTY																
ROCKBRIDGE COUNTY	7	7			2.05	2.16			4	4			57.1	57.1		
ROCKINGHAM COUNTY	36	33	2	1	2.53	2.42	5.83	4.15	14	12	1	1	38.9	36.4	50.0	100.0
BUENA VISTA CITY	5	5			3.61	3.90			3	3			60.0	60.0		
HARRISONBURG CITY	30	24	5	1	1.76	1.63	3.71	1.08	13	10	2	1	43.3	41.7	40.0	100.0
LEXINGTON CITY	5	5			3.04	3.48			1	1			20.0	20.0		
STAUNTON CITY	23	18	5		4.40	4.22	6.09		17	12	5		73.9	66.7	100.0	
WAYNESBORO CITY	22	18	4		5.39	5.32	6.58		12	8	4		54.5	44.4	100.0	
PLANNING DISTRICT 7	152	142	5	5	3.69	3.75	2.20	4.83	51	47	3	1	33.6	33.1	60.0	20.0
CLARKE COUNTY	6	6			2.70	2.91										
FREDERICK COUNTY	49	43	3	3	3.24	3.10	3.63	7.30	14	12	1	1	28.6	27.9	33.3	33.3
PAGE COUNTY	20	18	1	1	4.89	4.54	11.63	23.81	6	5	1		30.0	27.8	100.0	
SHENANDOAH COUNTY	29	28	1		4.05	4.08	5.32		12	11	1		41.4	39.3	100.0	
WARREN COUNTY	30	29		1	4.22	4.42		5.62	16	16			53.3	55.2		
WINCHESTER CITY	18	18			3.30	3.98			3	3			16.7	16.7		
PLANNING DISTRICT 8	1,176	875	126	175	2.27	2.51	1.72	1.82	254	196	47	11	21.6	22.4	37.3	6.3
ARLINGTON COUNTY	37	32	2	3	0.61	0.68	0.38	0.36	8	8			21.6	25.0		
FAIRFAX COUNTY	472	327	42	103	2.04	2.18	1.56	1.88	78	58	15	5	16.5	17.7	35.7	4.9
LOUDOUN COUNTY	346	284	14	48	4.67	5.46	2.22	3.05	83	72	7	4	24.0	25.4	50.0	8.3
PRINCE WILLIAM COUNTY	145	104	34	7	1.53	1.71	1.48	0.65	33	21	12		22.8	20.2	35.3	
ALEXANDRIA CITY	72	48	19	5	1.89	1.91	2.09	1.30	20	13	7		27.8	27.1	36.8	
FAIRFAX CITY	4	3		1	0.88	0.90		1.10	1	1			25.0	33.3		
FALLS CHURCH CITY	8	7		1	2.98	3.25		2.71	3	3			37.5	42.9		
MANASSAS CITY	83	67	11	5	9.14	9.85	7.17	6.65	26	19	5	2	31.3	28.4	45.5	40.0
MANASSAS PARK CITY	9	3	4	2	2.41	1.15	6.35	4.03	2	1	1		22.2	33.3	25.0	
PLANNING DISTRICT 9	93	81	12		3.12	3.19	3.38		36	26	10		38.7	32.1	83.3	
CULPEPER COUNTY	25	22	3		2.85	3.11	2.16		11	8	3		44.0	36.4	100.0	
FAUQUIER COUNTY	39	36	3		3.29	3.44	2.94		14	11	3		35.9	30.6	100.0	
MADISON COUNTY	3	3			1.38	1.55			1	1			33.3	33.3		
ORANGE COUNTY	24	18	6		4.06	3.69	6.78		9	5	4		37.5	27.8	66.7	
RAPPAHANNOCK COUNTY	2	2			1.81	1.93			1	1			50.0	50.0		
PLANNING DISTRICT 10	118	88	23	7	2.34	2.22	3.10	2.08	41	24	17		34.7	27.3	73.9	
ALBEMARLE COUNTY	32	22	8	2	1.54	1.33	3.22	1.13	11	6	5		34.4	27.3	62.5	
FLUVANNA COUNTY	9	9			1.69	2.17			3	3			33.3	33.3		
GREENE COUNTY	8	8			2.38	2.66			2	2			25.0	25.0		
LOUISA COUNTY	15	12	3		2.59	2.58	2.80		5	3	2		33.3	25.0	66.7	
NELSON COUNTY	8	8			3.76	4.46			3	3			37.5	37.5		
CHARLOTTESVILLE CITY	46	29	12	5	3.56	3.10	5.46	3.72	17	7	10		37.0	24.1	83.3	
PLANNING DISTRICT 11	252	160	87	5	4.91	4.00	8.82	3.34	131	61	67	3	52.0	38.1	77.0	60.0
AMHERST COUNTY	40	31	9		6.69	6.55	7.96		23	14	9		57.5	45.2	100.0	
APPOMATTOX COUNTY	19	12	7		7.18	5.91	11.82		12	9	3		63.2	75.0	42.9	
BEDFORD COUNTY	32	27	4	1	2.82	2.59	5.69	4.12	11	7	3	1	34.4	25.9	75.0	100.0
CAMPBELL COUNTY	20	12	8		1.93	1.41	4.96		12	5	7		60.0	41.7	87.5	
BEDFORD CITY	8	7		1	7.33	8.75		55.56	3	2		1	37.5	28.6		100.0
LYNCHBURG CITY	133	71	59	3	6.67	5.26	10.62	3.38	70	24	45	1	52.6	33.8	76.3	33.3

NOTE: AS OF JULY 1, 2013, BEDFORD CITY WAS DISINCORPORATED AND MERGED INTO BEDFORD COUNTY. NUMBERS IN BEDFORD CITY REFLECT THE FIRST 6 MONTHS OF THE YEAR.

[continued]

TABLE 1
RESIDENT NATURAL FETAL DEATHS WITH RATES PER 1,000 FEMALES AGES 15-44 BY RACE AND NON-MARITAL NATURAL FETAL DEATHS WITH PERCENTS NON-MARITAL OF TOTAL BY PLANNING DISTRICT AND CITY OR COUNTY
VIRGINIA, 2013

PLANNING DISTRICT AND CITY / COUNTY	RESIDENT TOTAL NATURAL FETAL DEATHS								RESIDENT NON-MARITAL NATURAL FETAL DEATHS							
	NUMBER OF NATURAL FETAL DEATHS				RATES PER 1,000 AGES 15-44				NUMBER OF NON-MARITAL DEATHS				PERCENTS NON-MARITAL			
	TOTAL	WHITE	BLACK	OTHER	TOTAL	WHITE	BLACK	OTHER	TOTAL	WHITE	BLACK	OTHER	TOTAL	WHITE	BLACK	OTHER
COMMONWEALTH OF VIRGINIA	4,954	3,392	1,263	299	2.95	2.94	3.40	2.00	1,937	1,042	849	46	39.1	30.7	67.2	15.4
PLANNING DISTRICT 12	99	55	42	2	2.43	1.90	3.71	3.66	58	24	33	1	58.6	43.6	78.6	50.0
FRANKLIN COUNTY	9	8	1		0.97	0.97	1.08		2	1	1		22.2	12.5	100.0	
HENRY COUNTY	12	9	3		1.41	1.42	1.47		7	4	3		58.3	44.4	100.0	
PATRICK COUNTY	1	1			0.36	0.39			1	1			100.0	100.0		
PITTSYLVANIA COUNTY	24	17	7		2.40	2.21	3.11		14	10	4		58.3	58.8	57.1	
DANVILLE CITY	36	12	22	2	4.60	3.93	4.77	12.82	25	6	18	1	69.4	50.0	81.8	50.0
MARTINSVILLE CITY	17	8	9		7.06	7.56	6.89		9	2	7		52.9	25.0	77.8	
PLANNING DISTRICT 13	17	9	8		1.28	1.24	1.39		5		5		29.4		62.5	
BRUNSWICK COUNTY	5	1	4		1.91	0.97	2.58		2		2		40.0		50.0	
HALIFAX COUNTY	7	6	1		1.22	1.77	0.44		1		1		14.3		100.0	
MECKLENBURG COUNTY	5	2	3		1.02	0.71	1.55		2		2		40.0		66.7	
PLANNING DISTRICT 14	74	53	21		4.11	4.40	3.70		43	26	17		58.1	49.1	81.0	
AMELIA COUNTY	10	9	1		4.62	5.49	2.11		3	2	1		30.0	22.2	100.0	
BUCKINGHAM COUNTY	6	4	2		2.31	2.34	2.31		5	3	2		83.3	75.0	100.0	
CHARLOTTE COUNTY	6	5	1		3.02	3.68	1.63		4	3	1		66.7	60.0	100.0	
CUMBERLAND COUNTY	4	3	1		2.28	2.62	1.71		3	2	1		75.0	66.7	100.0	
LUNENBURG COUNTY	8	7	1		4.43	5.86	1.72		6	5	1		75.0	71.4	100.0	
NOTTOWAY COUNTY	24	17	7		10.26	12.31	7.59		13	9	4		54.2	52.9	57.1	
PRINCE EDWARD COUNTY	16	8	8		2.99	2.21	4.93		9	2	7		56.3	25.0	87.5	
PLANNING DISTRICT 15	859	546	271	42	3.97	4.19	3.75	3.10	341	146	191	4	39.7	26.7	70.5	9.5
CHARLES CITY COUNTY	1		1		0.90		1.89									
CHESTERFIELD COUNTY	285	211	66	8	4.28	4.87	3.34	2.33	100	55	45		35.1	26.1	68.2	
GOOCHLAND COUNTY	14	13	1		4.16	4.88	1.59		2	1	1		14.3	7.7	100.0	
HANOVER COUNTY	47	43	2	2	2.60	2.74	1.10	3.94	11	9	2		23.4	20.9	100.0	
HENRICO COUNTY	254	162	65	27	3.85	4.48	2.80	4.03	94	45	45	4	37.0	27.8	69.2	14.8
NEW KENT COUNTY	15	12	3		4.49	4.26	6.88		5	2	3		33.3	16.7	100.0	
POWHATAN COUNTY	23	21	2		5.23	5.27	5.70		8	8			34.8	38.1		
RICHMOND CITY	220	84	131	5	4.12	3.32	5.15	1.93	121	26	95		55.0	31.0	72.5	
PLANNING DISTRICT 16	231	172	52	7	3.22	3.17	3.62	2.17	84	58	25	1	36.4	33.7	48.1	14.3
CAROLINE COUNTY	15	8	7		2.73	2.09	4.57		3	1	2		20.0	12.5	28.6	
KING GEORGE COUNTY	15	12	3		3.13	3.17	3.53		7	6	1		46.7	50.0	33.3	
SPOTSYLVANIA COUNTY	75	62	11	2	2.95	3.10	2.48	1.99	26	19	6	1	34.7	30.6	54.5	50.0
STAFFORD COUNTY	89	66	20	3	3.19	3.17	3.55	2.00	28	20	8		31.5	30.3	40.0	
FREDERICKSBURG CITY	37	24	11	2	4.53	4.14	5.71	4.56	20	12	8		54.1	50.0	72.7	
PLANNING DISTRICT 17	15	11	4		2.25	2.55	1.79		3	2	1		20.0	18.2	25.0	
LANCASTER COUNTY	2	1	1		1.46	1.25	1.84									
NORTHUMBERLAND COUNTY	1		1		0.70		1.91		1		1		100.0		100.0	
RICHMOND COUNTY	5	4	1		4.33	4.74	3.34		1	1			20.0	25.0		
WESTMORELAND COUNTY	7	6	1		2.59	3.38	1.15		1	1			14.3	16.7		
PLANNING DISTRICT 18	31	25	6		2.06	2.06	2.31		8	3	5		25.8	12.0	83.3	
ESSEX COUNTY	5	2	3		2.44	1.87	3.30		3		3		60.0		100.0	
GLOUCESTER COUNTY	9	9			1.43	1.58			1	1			11.1	11.1		
KING AND QUEEN COUNTY	1	1			0.91	1.29										
KING WILLIAM COUNTY	12	10	2		3.94	4.11	3.79		3	2	1		25.0	20.0	50.0	
MATHEWS COUNTY	2	1	1		1.64	0.92	8.85		1		1		50.0		100.0	
MIDDLESEX COUNTY	2	2			1.46	1.86										
PLANNING DISTRICT 19	213	97	113	3	6.87	6.36	7.52	4.01	131	37	94		61.5	38.1	83.2	
DINWIDDIE COUNTY	21	15	6		4.03	4.56	3.24		8	5	3		38.1	33.3	50.0	
GREENSVILLE COUNTY	2		2		1.34		2.20		2		2		100.0		100.0	
PRINCE GEORGE COUNTY	35	24	10	1	5.35	5.84	4.61	3.70	10	5	5		28.6	20.8	50.0	
SURRY COUNTY	4		4		3.75		7.86		3		3		75.0		75.0	
SUSSEX COUNTY	9	2	7		6.16	3.14	8.71		7	1	6		77.8	50.0	85.7	
COLONIAL HEIGHTS CITY	18	10	7	1	5.52	4.03	10.90	7.25	9	4	5		50.0	40.0	71.4	
EMPORIA CITY	7	3	4		6.28	9.68	5.12		5	1	4		71.4	33.3	100.0	
HOPEWELL CITY	31	22	9		7.03	9.78	4.36		20	11	9		64.5	50.0	100.0	
PETERSBURG CITY	86	21	64	1	13.31	19.83	12.07	9.90	67	10	57		77.9	47.6	89.1	
PLANNING DISTRICT 20	769	449	281	39	3.14	3.17	3.19	2.54	357	139	196	22	46.4	31.0	69.8	56.4
ISLE OF WIGHT COUNTY	28	19	8	1	4.64	4.41	5.13	6.13	11	7	3	1	39.3	36.8	37.5	100.0
SOUTHAMPTON COUNTY	8	6	1	1	2.74	3.23	0.97	38.46	5	3	1	1	62.5	50.0	100.0	100.0
CHESAPEAKE CITY	193	126	61	6	4.12	4.38	3.90	2.43	81	39	39	3	42.0	31.0	63.9	50.0
FRANKLIN CITY	13	6	5	2	8.21	11.32	4.91	57.14	5	1	4		38.5	16.7	80.0	
NORFOLK CITY	113	62	46	5	2.04	2.43	1.72	1.62	58	20	34	4	51.3	32.3	73.9	80.0
PORTSMOUTH CITY	95	30	62	3	4.80	3.94	5.33	5.68	66	12	52	2	69.5	40.0	83.9	66.7
SUFFOLK CITY	115	58	44	13	6.74	6.94	5.41	22.61	52	16	27	9	45.2	27.6	61.4	69.2
VIRGINIA BEACH CITY	204	142	54	8	2.13	2.19	2.40	0.94	79	41	36	2	38.7	28.9	66.7	25.0
PLANNING DISTRICT 21	243	126	110	7	2.41	2.26	2.78	1.31	121	43	77	1	49.8	34.1	70.0	14.3
JAMES CITY COUNTY	10	9	1		0.87	1.01	0.49		4	4			40.0	44.4		
YORK COUNTY	14	13	1		1.14	1.38	0.53		2	2			14.3	15.4		
HAMPTON CITY	81	39	38	4	2.77	3.33	2.34	3.15	50	17	32	1	61.7	43.6	84.2	25.0
NEWPORT NEWS CITY	93	32	59	2	2.28	1.60	3.15	0.95	56	14	42		60.2	43.8	71.2	
POQUOSON CITY	3	3			1.46	1.54			2	2			66.7	66.7		
WILLIAMSBURG CITY	42	30	11	1	8.77	8.06	16.25	2.57	7	4	3		16.7	13.3	27.3	
PLANNING DISTRICT 22	43	19	24		6.13	4.37	9.53		33	12	21		76.7	63.2	87.5	
ACCOMACK COUNTY	32	15	17		6.18	4.53	9.68		26	10	16		81.3	66.7	94.1	
NORTHAMPTON COUNTY	11	4	7		6.00	3.86	9.17		7	2	5		63.6	50.0	71.4	
PLANNING DISTRICT 23	1,012	575	391	46	2.93	2.91	3.06	2.22	478	182	273	23	47.2	31.7	69.8	50.0
UNKNOWN VA CITY OR COUNTY																

NOTE: PLANNING DISTRICT 23, THE HAMPTON ROADS PLANNING DISTRICT, IS THE AGGREGATE OF PLANNING DISTRICTS 20 AND 21.

TABLE 2
RESIDENT TOTAL NATURAL FETAL DEATHS BY AGE AND RACE OF PATIENT
BY PLANNING DISTRICT AND CITY OR COUNTY
VIRGINIA, 2013

PLANNING DISTRICT AND CITY/COUNTY	RACE	RESIDENT NATURAL FETAL DEATHS	AGE OF PATIENT									
			AGE 10-14	AGE 15-17	AGE 18-19	AGE 20-24	AGE 25-29	AGE 30-34	AGE 35-39	AGE 40-44	AGE 45 UP	AGE UNKNOWN
COMMONWEALTH OF VIRGINIA	TOTAL	4,954	6	50	173	885	1,171	1,292	912	383	47	35
	WHITE	3,392	3	24	110	518	793	935	665	288	31	25
	BLACK	1,263	2	23	60	344	305	266	179	64	11	9
	OTHER	299	1	3	3	23	73	91	68	31	5	1
PLANNING DISTRICT 1	TOTAL	20			1	7	10		1	1		
	WHITE	19			1	6	10		1	1		
	BLACK	1				1						
	OTHER											
LEE COUNTY	TOTAL	2				1	1					
	WHITE	2				1	1					
	BLACK											
	OTHER											
SCOTT COUNTY	TOTAL	1				1						
	WHITE	1				1						
	BLACK											
	OTHER											
WISE COUNTY	TOTAL	13			1	3	7		1	1		
	WHITE	13			1	3	7		1	1		
	BLACK											
	OTHER											
NORTON CITY	TOTAL	4				2	2					
	WHITE	3				1	2					
	BLACK	1				1						
	OTHER											
PLANNING DISTRICT 2	TOTAL	57	1	2	7	21	16	5	3	2		
	WHITE	57	1	2	7	21	16	5	3	2		
	BLACK											
	OTHER											
BUCHANAN COUNTY	TOTAL	16		1		7	3	3	1	1		
	WHITE	16		1		7	3	3	1	1		
	BLACK											
	OTHER											
DICKENSON COUNTY	TOTAL	5			1	2		1	1			
	WHITE	5			1	2		1	1			
	BLACK											
	OTHER											
RUSSELL COUNTY	TOTAL	12			4	5	3					
	WHITE	12			4	5	3					
	BLACK											
	OTHER											
TAZEWELL COUNTY	TOTAL	24	1	1	2	7	10	1	1	1		
	WHITE	24	1	1	2	7	10	1	1	1		
	BLACK											
	OTHER											
PLANNING DISTRICT 3	TOTAL	76		1	4	25	18	17	8	3		
	WHITE	74		1	4	25	17	17	8	2		
	BLACK	1					1					
	OTHER	1								1		
BLAND COUNTY	TOTAL	1				1						
	WHITE	1				1						
	BLACK											
	OTHER											
CARROLL COUNTY	TOTAL	9				5	1	2	1			
	WHITE	9				5	1	2	1			
	BLACK											
	OTHER											
GRAYSON COUNTY	TOTAL	10		1	1	2	2	2	1	1		
	WHITE	10		1	1	2	2	2	1	1		
	BLACK											
	OTHER											
SMYTH COUNTY	TOTAL	4					2	2				
	WHITE	4					2	2				
	BLACK											
	OTHER											
WASHINGTON COUNTY	TOTAL	14			1	6	4	1	1	1		
	WHITE	13			1	6	3	1	1	1		
	BLACK	1					1					
	OTHER											
WYTHE COUNTY	TOTAL	16			1	5	5	3	1	1		
	WHITE	15			1	5	5	3	1			
	BLACK											
	OTHER	1								1		
BRISTOL CITY	TOTAL											
	WHITE											
	BLACK											
	OTHER											
GALAX CITY	TOTAL	22			1	6	4	7	4			
	WHITE	22			1	6	4	7	4			
	BLACK											
	OTHER											
PLANNING DISTRICT 4	TOTAL	97	1	1	5	22	16	21	22	7		2
	WHITE	85	1	1	4	20	12	20	21	5		1
	BLACK	11			1	2	3	1	1	2		1
	OTHER	1					1					

TABLE 2
RESIDENT TOTAL NATURAL FETAL DEATHS BY AGE AND RACE OF PATIENT
BY PLANNING DISTRICT AND CITY OR COUNTY
VIRGINIA, 2013

PLANNING DISTRICT AND CITY/COUNTY	RACE	RESIDENT NATURAL FETAL DEATHS	AGE OF PATIENT									
			AGE 10-14	AGE 15-17	AGE 18-19	AGE 20-24	AGE 25-29	AGE 30-34	AGE 35-39	AGE 40-44	AGE 45 UP	AGE UNKNOWN
COMMONWEALTH OF VIRGINIA	TOTAL	4,954	6	50	173	885	1,171	1,292	912	383	47	35
	WHITE	3,392	3	24	110	518	793	935	665	288	31	25
	BLACK	1,263	2	23	60	344	305	266	179	64	11	9
	OTHER	299	1	3	3	23	73	91	68	31	5	1
FLOYD COUNTY	TOTAL	8			1	1	2		3	1		
	WHITE	8			1	1	2		3	1		
	BLACK											
	OTHER											
GILES COUNTY	TOTAL	16		1	1	4	2	3	4	1		
	WHITE	15		1	1	3	2	3	4	1		
	BLACK	1				1						
	OTHER											
MONTGOMERY COUNTY	TOTAL	39	1		2	9	5	11	9	1		1
	WHITE	35	1		2	8	4	11	8	1		
	BLACK	4				1	1		1			1
	OTHER											
PULASKI COUNTY	TOTAL	22				7	6	3	3	2		1
	WHITE	17				7	3	3	3			1
	BLACK	4					2			2		
	OTHER	1					1					
RADFORD CITY	TOTAL	12			1	1	1	4	3	2		
	WHITE	10				1	1	3	3	2		
	BLACK	2			1			1				
	OTHER											
PLANNING DISTRICT 5	TOTAL	164		3	13	40	41	33	17	15	1	1
	WHITE	113		3	9	25	28	26	11	10	1	
	BLACK	48			4	15	13	7	5	3		1
	OTHER	3							1	2		
ALLEGHANY COUNTY	TOTAL	2				2						
	WHITE	1				1						
	BLACK	1				1						
	OTHER											
BOTETOURT COUNTY	TOTAL	11				3	4	1	2	1		
	WHITE	10				3	3	1	2	1		
	BLACK	1					1					
	OTHER											
CRAIG COUNTY	TOTAL	2					1	1				
	WHITE	2					1	1				
	BLACK											
	OTHER											
ROANOKE COUNTY	TOTAL	54		1	3	10	14	15	7	3		1
	WHITE	36		1	2	5	11	13	2	2		
	BLACK	16			1	5	3	2	4			1
	OTHER	2							1	1		
COVINGTON CITY	TOTAL	3			1	1				1		
	WHITE	2			1					1		
	BLACK	1				1						
	OTHER											
ROANOKE CITY	TOTAL	79		2	8	21	17	14	7	9	1	
	WHITE	50		2	5	13	9	9	6	5	1	
	BLACK	28			3	8	8	5	1	3		
	OTHER	1								1		
SALEM CITY	TOTAL	13			1	3	5	2	1	1		
	WHITE	12			1	3	4	2	1	1		
	BLACK	1					1					
	OTHER											
PLANNING DISTRICT 6	TOTAL	155		5	7	35	49	30	20	6	2	1
	WHITE	136		4	6	29	43	28	19	4	2	1
	BLACK	17		1	1	6	4	2	1	2		
	OTHER	2					2					
AUGUSTA COUNTY	TOTAL	26				8	7	7	3	1		
	WHITE	25				8	6	7	3	1		
	BLACK	1					1					
	OTHER											
BATH COUNTY	TOTAL	1				1						
	WHITE	1				1						
	BLACK											
	OTHER											
HIGHLAND COUNTY	TOTAL											
	WHITE											
	BLACK											
	OTHER											
ROCKBRIDGE COUNTY	TOTAL	7					2	2	2	1		
	WHITE	7					2	2	2	1		
	BLACK											
	OTHER											
ROCKINGHAM COUNTY	TOTAL	36			3	9	13	5	6			
	WHITE	33			3	8	12	5	5			
	BLACK	2				1			1			
	OTHER	1					1					
BUENA VISTA CITY	TOTAL	5				2	2	1				
	WHITE	5				2	2	1				
	BLACK											
	OTHER											

TABLE 2
RESIDENT TOTAL NATURAL FETAL DEATHS BY AGE AND RACE OF PATIENT
BY PLANNING DISTRICT AND CITY OR COUNTY
VIRGINIA, 2013

PLANNING DISTRICT AND CITY/COUNTY	RACE	RESIDENT NATURAL FETAL DEATHS	AGE OF PATIENT									
			AGE 10-14	AGE 15-17	AGE 18-19	AGE 20-24	AGE 25-29	AGE 30-34	AGE 35-39	AGE 40-44	AGE 45 UP	AGE UNKNOWN
COMMONWEALTH OF VIRGINIA	TOTAL	4,954	6	50	173	885	1,171	1,292	912	383	47	35
	WHITE	3,392	3	24	110	518	793	935	665	288	31	25
	BLACK	1,263	2	23	60	344	305	266	179	64	11	9
	OTHER	299	1	3	3	23	73	91	68	31	5	1
HARRISONBURG CITY	TOTAL	30		3	1	2	10	5	6	2	1	
	WHITE	24		2	1	2	7	4	6	1	1	
	BLACK	5		1			2	1		1		
	OTHER	1					1					
LEXINGTON CITY	TOTAL	5		1			1	2			1	
	WHITE	5		1			1	2			1	
	BLACK											
	OTHER											
STAUNTON CITY	TOTAL	23		1	2	8	5	3	2	1		1
	WHITE	18		1	1	5	4	3	2	1		1
	BLACK	5			1	3	1					
	OTHER											
WAYNESBORO CITY	TOTAL	22			1	5	9	5	1	1		
	WHITE	18			1	3	9	4	1			
	BLACK	4				2		1		1		
	OTHER											
PLANNING DISTRICT 7	TOTAL	152			11	34	29	45	23	9	1	
	WHITE	142			10	34	26	40	22	9	1	
	BLACK	5			1		1	3				
	OTHER	5					2	2	1			
CLARKE COUNTY	TOTAL	6						4	1	1		
	WHITE	6						4	1	1		
	BLACK											
	OTHER											
FREDERICK COUNTY	TOTAL	49			2	9	12	14	9	3		
	WHITE	43			2	9	9	11	9	3		
	BLACK	3					1	2				
	OTHER	3					2	1				
PAGE COUNTY	TOTAL	20			3	5	2	4	5	1		
	WHITE	18			3	5	2	3	4	1		
	BLACK	1						1				
	OTHER	1							1			
SHENANDOAH COUNTY	TOTAL	29			3	7	4	10	3	1	1	
	WHITE	28			2	7	4	10	3	1	1	
	BLACK	1			1							
	OTHER											
WARREN COUNTY	TOTAL	30			2	11	8	7	2			
	WHITE	29			2	11	8	6	2			
	BLACK											
	OTHER	1						1				
WINCHESTER CITY	TOTAL	18			1	2	3	6	3	3		
	WHITE	18			1	2	3	6	3	3		
	BLACK											
	OTHER											
PLANNING DISTRICT 8	TOTAL	1,176	1	9	10	102	221	363	294	157	16	3
	WHITE	875		5	8	79	157	271	217	123	12	3
	BLACK	126		3	2	14	24	32	31	18	2	
	OTHER	175	1	1		9	40	60	46	16	2	
ARLINGTON COUNTY	TOTAL	37				3	1	13	14	5	1	
	WHITE	32				3	1	10	12	5	1	
	BLACK	2						2				
	OTHER	3						1	2			
FAIRFAX COUNTY	TOTAL	472	1	3	2	28	90	158	119	62	7	2
	WHITE	327		2	1	22	55	109	81	49	6	2
	BLACK	42		1	1	1	10	8	17	4		
	OTHER	103	1			5	25	41	21	9	1	
LOUDOUN COUNTY	TOTAL	346		1	2	29	67	102	90	49	5	1
	WHITE	284		1	2	26	56	84	70	41	3	1
	BLACK	14				1	2	4	5	1	1	
	OTHER	48				2	9	14	15	7	1	
PRINCE WILLIAM COUNTY	TOTAL	145		3	3	18	27	41	30	21	2	
	WHITE	104			2	12	20	32	22	15	1	
	BLACK	34		2	1	6	5	8	5	6	1	
	OTHER	7		1			2	1	3			
ALEXANDRIA CITY	TOTAL	72		2	1	6	17	19	16	11		
	WHITE	48		2	1	3	10	12	13	7		
	BLACK	19				2	6	6	1	4		
	OTHER	5				1	1	1	2			
FAIRFAX CITY	TOTAL	4					2	1	1			
	WHITE	3					2	1				
	BLACK											
	OTHER	1							1			
FALLS CHURCH CITY	TOTAL	8				2	2	2	1	1		
	WHITE	7				2	2	2		1		
	BLACK											
	OTHER	1							1			
MANASSAS CITY	TOTAL	83			2	12	15	26	21	6	1	
	WHITE	67			2	8	11	21	19	5	1	
	BLACK	11				3	1	4	2	1		
	OTHER	5				1	3	1				

TABLE 2
RESIDENT TOTAL NATURAL FETAL DEATHS BY AGE AND RACE OF PATIENT
BY PLANNING DISTRICT AND CITY OR COUNTY
VIRGINIA, 2013

PLANNING DISTRICT AND CITY/COUNTY	RACE	RESIDENT NATURAL FETAL DEATHS	AGE OF PATIENT									
			AGE 10-14	AGE 15-17	AGE 18-19	AGE 20-24	AGE 25-29	AGE 30-34	AGE 35-39	AGE 40-44	AGE 45 UP	AGE UNKNOWN
COMMONWEALTH OF VIRGINIA	TOTAL	4,954	6	50	173	885	1,171	1,292	912	383	47	35
	WHITE	3,392	3	24	110	518	793	935	665	288	31	25
	BLACK	1,263	2	23	60	344	305	266	179	64	11	9
	OTHER	299	1	3	3	23	73	91	68	31	5	1
MANASSAS PARK CITY	TOTAL	9				4		1	2	2		
	WHITE	3				3						
	BLACK	4				1			1	2		
	OTHER	2						1	1			
PLANNING DISTRICT 9	TOTAL	93			4	14	22	29	19		2	3
	WHITE	81			4	9	19	27	17		2	3
	BLACK	12				5	3	2	2			
	OTHER											
CULPEPER COUNTY	TOTAL	25			2	6	5	10	1			1
	WHITE	22			2	4	5	9	1			1
	BLACK	3				2		1				
	OTHER											
FAUQUIER COUNTY	TOTAL	39				5	11	10	11			2
	WHITE	36				4	9	10	11			2
	BLACK	3				1	2					
	OTHER											
MADISON COUNTY	TOTAL	3					2		1			
	WHITE	3					2		1			
	BLACK											
	OTHER											
ORANGE COUNTY	TOTAL	24			2	2	4	8	6		2	
	WHITE	18			2		3	7	4		2	
	BLACK	6				2	1	1	2			
	OTHER											
RAPPAHANNOCK COUNTY	TOTAL	2				1		1				
	WHITE	2				1		1				
	BLACK											
	OTHER											
PLANNING DISTRICT 10	TOTAL	118			4	19	26	40	23	5		1
	WHITE	88			3	9	21	32	19	3		1
	BLACK	23			1	9	5	6	2			
	OTHER	7				1		2	2	2		
ALBEMARLE COUNTY	TOTAL	32			1	7	5	11	5	3		
	WHITE	22				2	4	9	5	2		
	BLACK	8			1	5	1	1				
	OTHER	2						1		1		
FLUVANNA COUNTY	TOTAL	9					2	4	2	1		
	WHITE	9					2	4	2	1		
	BLACK											
	OTHER											
GREENE COUNTY	TOTAL	8			1	1		5	1			
	WHITE	8			1	1		5	1			
	BLACK											
	OTHER											
LOUISA COUNTY	TOTAL	15			1	3	4	4	3			
	WHITE	12			1	1	4	3	3			
	BLACK	3				2		1				
	OTHER											
NELSON COUNTY	TOTAL	8				1	3	2	2			
	WHITE	8				1	3	2	2			
	BLACK											
	OTHER											
CHARLOTTESVILLE CITY	TOTAL	46			1	7	12	14	10	1		1
	WHITE	29			1	4	8	9	6			1
	BLACK	12				2	4	4	2			
	OTHER	5				1		1	2	1		
PLANNING DISTRICT 11	TOTAL	252		5	14	64	65	52	34	15	1	2
	WHITE	160		2	4	41	42	34	26	10		1
	BLACK	87		3	9	22	23	17	7	4	1	1
	OTHER	5			1	1		1	1	1		
AMHERST COUNTY	TOTAL	40			4	8	6	12	8	2		
	WHITE	31			2	5	6	9	7	2		
	BLACK	9			2	3		3	1			
	OTHER											
APPOMATTOX COUNTY	TOTAL	19			1	5	5	5	3			
	WHITE	12			1	4	4	2	1			
	BLACK	7				1	1	3	2			
	OTHER											
BEDFORD COUNTY	TOTAL	32		1		8	8	4	4	7		
	WHITE	27		1		7	7	3	4	5		
	BLACK	4				1	1	1		1		
	OTHER	1								1		
CAMPBELL COUNTY	TOTAL	20		1	2	3	7	1	5			1
	WHITE	12				3	5	1	2			1
	BLACK	8		1	2		2		3			
	OTHER											
BEDFORD CITY	TOTAL	8		1	2	2		2	1			
	WHITE	7		1	1	2		2	1			
	BLACK											
	OTHER	1			1							

TABLE 2
RESIDENT TOTAL NATURAL FETAL DEATHS BY AGE AND RACE OF PATIENT
BY PLANNING DISTRICT AND CITY OR COUNTY
VIRGINIA, 2013

PLANNING DISTRICT AND CITY/COUNTY	RACE	RESIDENT NATURAL FETAL DEATHS	AGE OF PATIENT									
			AGE 10-14	AGE 15-17	AGE 18-19	AGE 20-24	AGE 25-29	AGE 30-34	AGE 35-39	AGE 40-44	AGE 45 UP	AGE UNKNOWN
COMMONWEALTH OF VIRGINIA	TOTAL	4,954	6	50	173	885	1,171	1,292	912	383	47	35
	WHITE	3,392	3	24	110	518	793	935	665	288	31	25
	BLACK	1,263	2	23	60	344	305	266	179	64	11	9
	OTHER	299	1	3	3	23	73	91	68	31	5	1
LYNCHBURG CITY	TOTAL	133		2	5	38	39	28	13	6	1	1
	WHITE	71				20	20	17	11	3		
	BLACK	59		2	5	17	19	10	1	3	1	1
	OTHER	3				1		1	1			
PLANNING DISTRICT 12	TOTAL	99	1	1	3	30	31	21	6	6		
	WHITE	55		1	2	14	15	13	5	5		
	BLACK	42	1		1	16	14	8	1	1		
	OTHER	2					2					
FRANKLIN COUNTY	TOTAL	9				3	4	1		1		
	WHITE	8				3	4			1		
	BLACK	1						1				
	OTHER											
HENRY COUNTY	TOTAL	12			2	2	3	4		1		
	WHITE	9			1	1	2	4		1		
	BLACK	3			1	1	1					
	OTHER											
PATRICK COUNTY	TOTAL	1				1						
	WHITE	1				1						
	BLACK											
	OTHER											
PITTSYLVANIA COUNTY	TOTAL	24			1	8	5	7	3			
	WHITE	17			1	6	3	5	2			
	BLACK	7				2	2	2	1			
	OTHER											
DANVILLE CITY	TOTAL	36		1		9	12	7	3	4		
	WHITE	12		1			2	3	3	3		
	BLACK	22				9	8	4		1		
	OTHER	2					2					
MARTINSVILLE CITY	TOTAL	17	1			7	7	2				
	WHITE	8				3	4	1				
	BLACK	9	1			4	3	1				
	OTHER											
PLANNING DISTRICT 13	TOTAL	17				8	5	2	2			
	WHITE	9				4	3	1	1			
	BLACK	8				4	2	1	1			
	OTHER											
BRUNSWICK COUNTY	TOTAL	5				1	3		1			
	WHITE	1					1					
	BLACK	4				1	2		1			
	OTHER											
HALIFAX COUNTY	TOTAL	7				5	1	1				
	WHITE	6				4	1	1				
	BLACK	1				1						
	OTHER											
MECKLENBURG COUNTY	TOTAL	5				2	1	1	1			
	WHITE	2					1		1			
	BLACK	3				2		1				
	OTHER											
PLANNING DISTRICT 14	TOTAL	74		2	8	12	24	15	10	2	1	
	WHITE	53			6	9	18	8	9	2	1	
	BLACK	21		2	2	3	6	7	1			
	OTHER											
AMELIA COUNTY	TOTAL	10				1	5	2	2			
	WHITE	9				1	4	2	2			
	BLACK	1					1					
	OTHER											
BUCKINGHAM COUNTY	TOTAL	6			1	1	2	1	1			
	WHITE	4					2	1	1			
	BLACK	2			1	1						
	OTHER											
CHARLOTTE COUNTY	TOTAL	6			1	1	1	1	2			
	WHITE	5			1	1	1		2			
	BLACK	1						1				
	OTHER											
CUMBERLAND COUNTY	TOTAL	4			1		1	1	1			
	WHITE	3			1		1		1			
	BLACK	1						1				
	OTHER											
LUNENBURG COUNTY	TOTAL	8			3	2	1	2				
	WHITE	7			2	2	1	2				
	BLACK	1			1							
	OTHER											
NOTTOWAY COUNTY	TOTAL	24		1	2	4	7	6	3	1		
	WHITE	17			2	4	5	3	2	1		
	BLACK	7		1			2	3	1			
	OTHER											
PRINCE EDWARD COUNTY	TOTAL	16		1		3	7	2	1	1	1	
	WHITE	8				1	4		1	1	1	
	BLACK	8		1		2	3	2				
	OTHER											

TABLE 2
RESIDENT TOTAL NATURAL FETAL DEATHS BY AGE AND RACE OF PATIENT
BY PLANNING DISTRICT AND CITY OR COUNTY
VIRGINIA, 2013

PLANNING DISTRICT AND CITY/COUNTY	RACE	RESIDENT NATURAL FETAL DEATHS	AGE OF PATIENT									
			AGE 10-14	AGE 15-17	AGE 18-19	AGE 20-24	AGE 25-29	AGE 30-34	AGE 35-39	AGE 40-44	AGE 45 UP	AGE UNKNOWN
COMMONWEALTH OF VIRGINIA	TOTAL	4,954	6	50	173	885	1,171	1,292	912	383	47	35
	WHITE	3,392	3	24	110	518	793	935	665	288	31	25
	BLACK	1,263	2	23	60	344	305	266	179	64	11	9
	OTHER	299	1	3	3	23	73	91	68	31	5	1
PLANNING DISTRICT 15	TOTAL	859	1	9	24	123	194	242	185	66	8	7
	WHITE	546		2	12	57	127	161	129	49	4	5
	BLACK	271	1	7	11	63	53	72	47	12	3	2
	OTHER	42			1	3	14	9	9	5	1	
CHARLES CITY COUNTY	TOTAL	1								1		
	WHITE											
	BLACK	1								1		
	OTHER											
CHESTERFIELD COUNTY	TOTAL	285		2	5	39	65	83	66	20	3	2
	WHITE	211		1	3	27	50	62	48	17	2	1
	BLACK	66		1	2	12	13	18	15	3	1	1
	OTHER	8					2	3	3			
GOOCHLAND COUNTY	TOTAL	14		1			4	2	5	2		
	WHITE	13					4	2	5	2		
	BLACK	1		1								
	OTHER											
HANOVER COUNTY	TOTAL	47			3	2	7	16	16	3		
	WHITE	43			3	2	7	14	14	3		
	BLACK	2						2				
	OTHER	2							2			
HENRICO COUNTY	TOTAL	254		1	5	29	56	84	55	20	2	2
	WHITE	162		1	3	15	34	56	37	14		2
	BLACK	65			1	11	11	23	15	3	1	
	OTHER	27			1	3	11	5	3	3	1	
NEW KENT COUNTY	TOTAL	15			1		5	7	1	1		
	WHITE	12			1		3	6	1	1		
	BLACK	3					2	1				
	OTHER											
POWHATAN COUNTY	TOTAL	23			2	5	5	2	5	3	1	
	WHITE	21			2	3	5	2	5	3	1	
	BLACK	2				2						
	OTHER											
RICHMOND CITY	TOTAL	220	1	5	8	48	52	48	37	16	2	3
	WHITE	84				10	24	19	19	9	1	2
	BLACK	131	1	5	8	38	27	28	17	5	1	1
	OTHER	5					1	1	1	2		
PLANNING DISTRICT 16	TOTAL	231		3	4	36	61	58	43	22	4	
	WHITE	172		2	2	25	47	43	31	20	2	
	BLACK	52		1	2	10	14	11	11	2	1	
	OTHER	7				1		4	1		1	
CAROLINE COUNTY	TOTAL	15				1	5	6	2	1		
	WHITE	8					4	3		1		
	BLACK	7				1	1	3	2			
	OTHER											
KING GEORGE COUNTY	TOTAL	15				2	6	3	3	1		
	WHITE	12				2	3	3	3	1		
	BLACK	3					3					
	OTHER											
SPOTSYLVANIA COUNTY	TOTAL	75		1		10	18	19	15	11	1	
	WHITE	62				9	14	15	13	10	1	
	BLACK	11		1		1	4	2	2	1		
	OTHER	2						2				
STAFFORD COUNTY	TOTAL	89		2	3	12	23	23	17	7	2	
	WHITE	66		2	2	9	19	17	11	6		
	BLACK	20			1	2	4	5	6	1	1	
	OTHER	3				1		1			1	
FREDERICKSBURG CITY	TOTAL	37			1	11	9	7	6	2	1	
	WHITE	24				5	7	5	4	2	1	
	BLACK	11			1	6	2	1	1			
	OTHER	2						1	1			
PLANNING DISTRICT 17	TOTAL	15				3	2	5	4	1		
	WHITE	11				3	2	5	1			
	BLACK	4							3	1		
	OTHER											
LANCASTER COUNTY	TOTAL	2						1	1			
	WHITE	1						1				
	BLACK	1							1			
	OTHER											
NORTHUMBERLAND COUNTY	TOTAL	1							1			
	WHITE											
	BLACK	1							1			
	OTHER											
RICHMOND COUNTY	TOTAL	5				1		3		1		
	WHITE	4				1		3				
	BLACK	1								1		
	OTHER											
WESTMORELAND COUNTY	TOTAL	7				2	2	1	2			
	WHITE	6				2	2	1	1			
	BLACK	1							1			
	OTHER											

TABLE 2
RESIDENT TOTAL NATURAL FETAL DEATHS BY AGE AND RACE OF PATIENT
BY PLANNING DISTRICT AND CITY OR COUNTY
VIRGINIA, 2013

PLANNING DISTRICT AND CITY/COUNTY	RACE	RESIDENT NATURAL FETAL DEATHS	AGE OF PATIENT									
			AGE 10-14	AGE 15-17	AGE 18-19	AGE 20-24	AGE 25-29	AGE 30-34	AGE 35-39	AGE 40-44	AGE 45 UP	AGE UNKNOWN
COMMONWEALTH OF VIRGINIA	TOTAL	4,954	6	50	173	885	1,171	1,292	912	383	47	35
	WHITE	3,392	3	24	110	518	793	935	665	288	31	25
	BLACK	1,263	2	23	60	344	305	266	179	64	11	9
	OTHER	299	1	3	3	23	73	91	68	31	5	1
PLANNING DISTRICT 18	TOTAL	31			1	3	11	8	7	1		
	WHITE	25			1	1	8	7	7	1		
	BLACK	6				2	3	1				
	OTHER											
ESSEX COUNTY	TOTAL	5				1	2	2				
	WHITE	2					1	1				
	BLACK	3				1	1	1				
	OTHER											
GLOUCESTER COUNTY	TOTAL	9					4	2	2	1		
	WHITE	9					4	2	2	1		
	BLACK											
	OTHER											
KING AND QUEEN COUNTY	TOTAL	1					1					
	WHITE	1					1					
	BLACK											
	OTHER											
KING WILLIAM COUNTY	TOTAL	12			1	1	2	3	5			
	WHITE	10			1		1	3	5			
	BLACK	2				1	1					
	OTHER											
MATHEWS COUNTY	TOTAL	2					2					
	WHITE	1					1					
	BLACK	1					1					
	OTHER											
MIDDLESEX COUNTY	TOTAL	2				1		1				
	WHITE	2				1		1				
	BLACK											
	OTHER											
PLANNING DISTRICT 19	TOTAL	213		1	16	55	57	42	27	10	3	2
	WHITE	97			7	17	24	28	12	7	1	1
	BLACK	113		1	9	38	33	13	14	3	1	1
	OTHER	3						1	1		1	
DINWIDDIE COUNTY	TOTAL	21			3	4	7	4	2	1		
	WHITE	15			1	4	4	3	2	1		
	BLACK	6			2		3	1				
	OTHER											
GREENSVILLE COUNTY	TOTAL	2					1		1			
	WHITE											
	BLACK	2					1		1			
	OTHER											
PRINCE GEORGE COUNTY	TOTAL	35				6	8	10	8	3		
	WHITE	24				3	7	6	6	2		
	BLACK	10				3	1	3	2	1		
	OTHER	1						1				
SURRY COUNTY	TOTAL	4			1	1		1	1			
	WHITE											
	BLACK	4			1	1		1	1			
	OTHER											
SUSSEX COUNTY	TOTAL	9			2	4	2	1				
	WHITE	2				1		1				
	BLACK	7			2	3	2					
	OTHER											
COLONIAL HEIGHTS CITY	TOTAL	18		1	2	3	4	5	2		1	
	WHITE	10			2		3	5				
	BLACK	7		1		3	1		1		1	
	OTHER	1							1			
EMPORIA CITY	TOTAL	7			1	3	2			1		
	WHITE	3			1		1			1		
	BLACK	4				3	1					
	OTHER											
HOPEWELL CITY	TOTAL	31			2	7	8	7	3	2	1	1
	WHITE	22			1	4	5	7	1	2	1	1
	BLACK	9			1	3	3		2			
	OTHER											
PETERSBURG CITY	TOTAL	86			5	27	25	14	10	3	1	1
	WHITE	21			2	5	4	6	3	1		
	BLACK	64			3	22	21	8	7	2		1
	OTHER	1									1	
PLANNING DISTRICT 20	TOTAL	769		6	29	161	193	189	128	46	6	11
	WHITE	449		1	15	62	122	121	86	30	4	8
	BLACK	281		3	14	91	61	58	36	14	2	2
	OTHER	39		2		8	10	10	6	2		1
ISLE OF WIGHT COUNTY	TOTAL	28			2	2	7	8	6	3		
	WHITE	19			2	2	4	7	2	2		
	BLACK	8					2	1	4	1		
	OTHER	1					1					
SOUTHAMPTON COUNTY	TOTAL	8			1	3	3		1			
	WHITE	6			1	2	3					
	BLACK	1				1						
	OTHER	1							1			

TABLE 2
RESIDENT TOTAL NATURAL FETAL DEATHS BY AGE AND RACE OF PATIENT
BY PLANNING DISTRICT AND CITY OR COUNTY
VIRGINIA, 2013

PLANNING DISTRICT AND CITY/COUNTY	RACE	RESIDENT NATURAL FETAL DEATHS	AGE OF PATIENT									
			AGE 10-14	AGE 15-17	AGE 18-19	AGE 20-24	AGE 25-29	AGE 30-34	AGE 35-39	AGE 40-44	AGE 45 UP	AGE UNKNOWN
COMMONWEALTH OF VIRGINIA	TOTAL	4,954	6	50	173	885	1,171	1,292	912	383	47	35
	WHITE	3,392	3	24	110	518	793	935	665	288	31	25
	BLACK	1,263	2	23	60	344	305	266	179	64	11	9
	OTHER	299	1	3	3	23	73	91	68	31	5	1
CHESAPEAKE CITY	TOTAL	193		1	10	24	57	38	40	13	5	5
	WHITE	126			6	8	40	31	27	7	3	4
	BLACK	61		1	4	15	16	6	11	6	2	
	OTHER	6				1	1	1	2			1
FRANKLIN CITY	TOTAL	13				2	6	3	1	1		
	WHITE	6					4	2				
	BLACK	5				2	2		1			
	OTHER	2						1		1		
NORFOLK CITY	TOTAL	113			3	33	22	31	17	6		1
	WHITE	62			1	11	12	16	16	5		1
	BLACK	46			2	22	9	11	1	1		
	OTHER	5					1	4				
PORTSMOUTH CITY	TOTAL	95		1	3	26	21	26	12	4		2
	WHITE	30			2	6	7	9	5			1
	BLACK	62		1	1	19	13	16	7	4		1
	OTHER	3				1	1	1				
SUFFOLK CITY	TOTAL	115		2	4	31	25	27	17	9		
	WHITE	58			1	9	16	17	8	7		
	BLACK	44		1	3	16	5	10	8	1		
	OTHER	13		1		6	4		1	1		
VIRGINIA BEACH CITY	TOTAL	204		2	6	40	52	56	34	10	1	3
	WHITE	142		1	2	24	36	39	28	9	1	2
	BLACK	54			4	16	14	14	4	1		1
	OTHER	8		1			2	3	2			
PLANNING DISTRICT 21	TOTAL	243		1	7	52	71	69	32	8	1	2
	WHITE	126			4	23	30	45	18	4	1	1
	BLACK	110		1	2	29	39	22	14	2		1
	OTHER	7			1		2	2		2		
JAMES CITY COUNTY	TOTAL	10				2	2	4	1	1		
	WHITE	9				2	2	3	1	1		
	BLACK	1						1				
	OTHER											
YORK COUNTY	TOTAL	14			1		2	7	3			1
	WHITE	13			1		1	7	3			1
	BLACK	1					1					
	OTHER											
HAMPTON CITY	TOTAL	81		1		20	25	21	10	4		
	WHITE	39				11	12	11	5			
	BLACK	38		1		9	12	9	5	2		
	OTHER	4					1	1		2		
NEWPORT NEWS CITY	TOTAL	93			3	25	34	20	9	1		1
	WHITE	32			1	8	9	10	3	1		
	BLACK	59			2	17	24	9	6			1
	OTHER	2					1	1				
POQUOSON CITY	TOTAL	3						3				
	WHITE	3						3				
	BLACK											
	OTHER											
WILLIAMSBURG CITY	TOTAL	42			3	5	8	14	9	2	1	
	WHITE	30			2	2	6	11	6	2	1	
	BLACK	11				3	2	3	3			
	OTHER	1			1							
PLANNING DISTRICT 22	TOTAL	43	1	1	1	19	9	6	4	1	1	
	WHITE	19	1		1	5	6	3	2	1		
	BLACK	24		1		14	3	3	2		1	
	OTHER											
ACCOMACK COUNTY	TOTAL	32	1	1	1	13	7	5	3		1	
	WHITE	15	1		1	4	4	3	2			
	BLACK	17		1		9	3	2	1		1	
	OTHER											
NORTHAMPTON COUNTY	TOTAL	11				6	2	1	1	1		
	WHITE	4				1	2			1		
	BLACK	7				5		1	1			
	OTHER											
PLANNING DISTRICT 23	TOTAL	1,012		7	36	213	264	258	160	54	7	13
	WHITE	575		1	19	85	152	166	104	34	5	9
	BLACK	391		4	16	120	100	80	50	16	2	3
	OTHER	46		2	1	8	12	12	6	4		1
UNKNOWN VA CITY OR COUNTY	TOTAL											
	WHITE											
	BLACK											
	OTHER											

TABLE 3
RESIDENT NATURAL FETAL DEATHS BY MAJORITY AND MINORITY, BY HISPANIC ETHNICITY, AND BY RACE WITH MAJORITY AS WHITE NON-HISPANIC AND MINORITY AS WHITE HISPANICS AND NONWHITE RACES BY HEALTH DISTRICTS AND HEALTH SERVICE AREAS, MEDICAL EXAMINER DISTRICTS, HMO AND PERINATAL REGIONS, AND PLANNING DISTRICTS
VIRGINIA, 2013

HEALTH AREAS AND DISTRICTS, HMO AND PERINATAL REGIONS, AND PLANNING DISTRICTS	NATURAL FETAL DEATHS BY MAJORITY AND MINORITY			NATURAL FETAL DEATHS BY ETHNICITY			NATURAL FETAL DEATHS BY RACE					
	TOTAL	MAJORITY	MINORITY	TOTAL	HISPANIC	NON-HISPANIC	TOTAL	WHITE	BLACK	ASIAN	NATIVE	OTHER
HEALTH DISTRICTS AND HEALTH SERVICE AREAS												
COMMONWEALTH OF VIRGINIA	4,954	3,049	1,905	4,954	363	4,591	4,954	3,392	1,263	232	5	62
HEALTH SERVICE AREA I	749	554	195	749	71	678	749	619	109	15		6
CENTRAL SHENANDOAH DISTRICT 6	155	120	35	155	16	139	155	136	17			2
LORD FAIRFAX DISTRICT 7	152	128	24	152	15	137	152	142	5	5		
RAPPAHANNOCK DISTRICT 16	231	146	85	231	31	200	231	172	52	3		4
RAPPAHANNOCK/RAPIDAN DISTRICT 9	93	76	17	93	5	88	93	81	12			
THOMAS JEFFERSON DISTRICT 10	118	84	34	118	4	114	118	88	23	7		
HEALTH SERVICE AREA II	1,176	704	472	1,176	177	999	1,176	875	126	154	3	18
ALEXANDRIA CITY DISTRICT	72	38	34	72	10	62	72	48	19	5		
ARLINGTON COUNTY DISTRICT	37	27	10	37	5	32	37	32	2	3		
FAIRFAX HEALTH DISTRICT	484	268	216	484	72	412	484	337	42	96	2	7
LOUDOUN COUNTY DISTRICT	346	248	98	346	36	310	346	284	14	40		8
PRINCE WILLIAM HEALTH DISTRICT	237	123	114	237	54	183	237	174	49	10	1	3
HEALTH SERVICE AREA III	765	552	213	765	13	752	765	563	190	10	1	1
LENOWISCO DISTRICT 1	20	17	3	20	2	18	20	19	1			
CUMBERLAND PLATEAU DISTRICT 2	57	57		57		57	57	57				
MOUNT ROGERS DISTRICT 3	76	72	4	76	2	74	76	74	1	1		
NEW RIVER VALLEY DISTRICT 4	97	84	13	97	1	96	97	85	11	1		
ALLEGHANY HEALTH DISTRICT	85	62	23	85	1	84	85	63	20	1	1	
ROANOKE CITY DISTRICT	79	48	31	79	2	77	79	50	28	1		
CENTRAL VIRGINIA DISTRICT 11	252	159	93	252	2	250	252	160	87	4		1
PITTSYLVANIA/DANVILLE DISTRICT	60	28	32	60	2	58	60	29	29	2		
WEST PIEDMONT HEALTH DISTRICT	39	25	14	39	1	38	39	26	13			
HEALTH SERVICE AREA IV	1,163	646	517	1,163	62	1,101	1,163	705	413	38	1	6
CHESTERFIELD HEALTH DISTRICT	326	216	110	326	26	300	326	242	75	9		
CHICKAHOMINY HEALTH DISTRICT	77	64	13	77	4	73	77	68	7	2		
HENRICO COUNTY DISTRICT	254	150	104	254	13	241	254	162	65	22	1	4
RICHMOND CITY DISTRICT	220	75	145	220	10	210	220	84	131	3		2
CRATER HEALTH DISTRICT	195	81	114	195	7	188	195	87	106	2		
PIEDMONT DISTRICT 14	74	52	22	74	1	73	74	53	21			
SOUTHSIDE DISTRICT 13	17	8	9	17	1	16	17	9	8			
HEALTH SERVICE AREA V	1,101	593	508	1,101	40	1,061	1,101	630	425	15		31
EASTERN SHORE DISTRICT 22	43	16	27	43	4	39	43	19	24			
THREE RIVERS HEALTH DISTRICT	46	34	12	46	2	44	46	36	10			
HAMPTON CITY DISTRICT	81	33	48	81	6	75	81	39	38	2		2
PENINSULA HEALTH DISTRICT	162	77	85	162	11	151	162	87	72	2		1
CHESAPEAKE CITY DISTRICT	193	122	71	193	4	189	193	126	61	3		3
NORFOLK CITY DISTRICT	113	58	55	113	4	109	113	62	46	2		3
PORTSMOUTH CITY DISTRICT	95	29	66	95	2	93	95	30	62			3
VIRGINIA BEACH CITY DISTRICT	204	137	67	204	5	199	204	142	54	6		2
WESTERN TIDEWATER DISTRICT	164	87	77	164	2	162	164	89	58			17
NEWPORT NEWS CITY	93	28	65	93	4	89	93	32	59	2		
COLONIAL PENINSULA AREA	69	49	20	69	7	62	69	55	13			1
UNKNOWN VA CITY OR COUNTY												
MEDICAL EXAMINER DISTRICTS, HEALTH MAINTENANCE ORGANIZATION REGIONS, AND PERINATAL REGIONS												
MED 1 - WESTERN VIRGINIA	920	672	248	920	29	891	920	699	207	10	1	3
MED 2 - NORTHERN VIRGINIA	1,421	908	513	1,421	197	1,224	1,421	1,098	143	159	3	18
MED 3 - CENTRAL VIRGINIA	1,610	945	665	1,610	104	1,506	1,610	1,040	510	48	1	11
MED 4 - TIDEWATER VIRGINIA	1,003	524	479	1,003	33	970	1,003	555	403	15		30
HMO 1 - SOUTHWEST VIRGINIA	144	137	7	144	4	140	144	141	2	1		
HMO 2 - ROANOKE AREA	652	443	209	652	10	642	652	451	190	9	1	1
HMO 3 - BLUE RIDGE AREA	476	371	105	476	38	438	476	408	54	12		2
HMO 4 - NORTHERN VIRGINIA	1,377	831	546	1,377	207	1,170	1,377	1,027	168	157	3	22
HMO 5 - CENTRAL VIRGINIA	1,224	695	529	1,224	65	1,159	1,224	757	422	38	1	6
HMO 6 - HAMPTON ROADS	1,081	572	509	1,081	39	1,042	1,081	608	427	15		31
PER 1 - SOUTHWESTERN	453	365	88	453	9	444	453	374	74	4	1	
PER 2 - WEST CENTRAL	830	595	235	830	44	786	830	636	173	18		3
PER 3 - EAST CENTRAL	1,440	826	614	1,440	95	1,345	1,440	913	475	41	1	10
PER 4 - NORTHERN	1,176	704	472	1,176	177	999	1,176	875	126	154	3	18
PER 5 - EASTERN	1,055	559	496	1,055	38	1,017	1,055	594	415	15		31
PLANNING DISTRICTS NOT COTERMINOUS WITH HEALTH DISTRICTS												
ALLEGHANY/ROANOKE PLAN DISTRICT 5	164	110	54	164	3	161	164	113	48	2	1	
NORTHERN VIRGINIA PLAN DISTRICT 8	1,176	704	472	1,176	177	999	1,176	875	126	154	3	18
WEST PIEDMONT PLANNING DISTRICT 12	99	53	46	99	3	96	99	55	42	2		
RICHMOND REGIONAL PLAN DISTRICT 15	859	497	362	859	51	808	859	546	271	35	1	6
NORTHERN NECK PLANNING DISTRICT 17	15	11	4	15		15	15	11	4			
MIDDLE PENINSULA PLAN DISTRICT 18	31	23	8	31	2	29	31	25	6			
CRATER PLANNING DISTRICT 19	213	89	124	213	9	204	213	97	113	3		
SOUTHEASTERN VIRGINIA DISTRICT 20	769	433	336	769	17	752	769	449	281	11		28
PENINSULA PLANNING DISTRICT 21	243	110	133	243	17	226	243	126	110	4		3
HAMPTON ROADS PLAN DISTRICT 23	1,012	543	469	1,012	34	978	1,012	575	391	15		31

NOTE: The Colonial Peninsula Area is the Aggregate of James City County, York County, Poquoson City, and Williamsburg City.

TABLE 4
RESIDENT ASIAN AND PACIFIC ISLANDER AND HISPANIC NATURAL FETAL DEATHS BY NATIONAL ORIGIN BY HEALTH DISTRICTS AND HEALTH SERVICE AREAS, MEDICAL EXAMINER DISTRICTS, HMO AND PERINATAL REGIONS, AND PLANNING DISTRICTS
VIRGINIA, 2013

HEALTH AREAS AND DISTRICTS, HMO AND PERINATAL REGIONS, AND PLANNING DISTRICTS	ASIAN AND PACIFIC ISLANDER NATURAL FETAL DEATHS						HISPANIC NATURAL FETAL DEATHS					
	TOTAL	INDIAN	KOREAN	VIETNAMESE	FILIPINO	OTHER	TOTAL HISPANIC	MEXICAN	PUERTO RICAN	CUBAN	CENTRAL & SOUTH AMERICAN	OTHER & UNKNOWN
HEALTH DISTRICTS AND HEALTH SERVICE AREAS												
COMMONWEALTH OF VIRGINIA	232	54	5	6	8	159	363	55	18	1	82	207
HEALTH SERVICE AREA I	15				2	13	71	22	5	1	7	36
CENTRAL SHENANDOAH DISTRICT 6							16	7	1		3	5
LORD FAIRFAX DISTRICT 7	5				1	4	15	5	1		1	8
RAPPAHANNOCK DISTRICT 16	3				1	2	31	8	2	1	2	18
RAPPAHANNOCK/RAPIDAN DISTRICT 9							5	1	1			3
THOMAS JEFFERSON DISTRICT 10	7					7	4	1			1	2
HEALTH SERVICE AREA II	154	40	4	3	2	105	177	14	3		65	95
ALEXANDRIA CITY DISTRICT	5				1	4	10				6	4
ARLINGTON COUNTY DISTRICT	3		1			2	5				2	3
FAIRFAX HEALTH DISTRICT	96	25	2	1	1	67	72	8	2		29	33
LOUDOUN COUNTY DISTRICT	40	15	1	1		23	36	1			7	28
PRINCE WILLIAM HEALTH DISTRICT	10			1		9	54	5	1		21	27
HEALTH SERVICE AREA III	10	1	1	1		7	13	3	1			9
LENOWISCO DISTRICT 1							2					2
CUMBERLAND PLATEAU DISTRICT 2												
MOUNT ROGERS DISTRICT 3	1					1	2					2
NEW RIVER VALLEY DISTRICT 4	1					1	1					1
ALLEGHANY HEALTH DISTRICT	1					1	1	1				
ROANOKE CITY DISTRICT	1					1	2	1	1			
CENTRAL VIRGINIA DISTRICT 11	4		1	1		2	2					2
PITTSYLVANIA/DANVILLE DISTRICT	2	1				1	2					2
WEST PIEDMONT HEALTH DISTRICT							1	1				
HEALTH SERVICE AREA IV	38	13			1	24	62	10	1		7	44
CHESTERFIELD HEALTH DISTRICT	9	3				6	26	6	1		3	16
CHICKAHOMINY HEALTH DISTRICT	2					2	4					4
HENRICO COUNTY DISTRICT	22	10			1	11	13				2	11
RICHMOND CITY DISTRICT	3					3	10	2			2	6
CRATER HEALTH DISTRICT	2					2	7	2				5
PIEDMONT DISTRICT 14							1					1
SOUTHSIDE DISTRICT 13							1					1
HEALTH SERVICE AREA V	15			2	3	10	40	6	8		3	23
EASTERN SHORE DISTRICT 22							4					4
THREE RIVERS HEALTH DISTRICT							2					2
HAMPTON CITY DISTRICT	2			1		1	6	1	2			3
PENINSULA HEALTH DISTRICT	2					2	11	2			1	8
CHESAPEAKE CITY DISTRICT	3				1	2	4		1		1	2
NORFOLK CITY DISTRICT	2				1	1	4	1	1		1	1
PORTSMOUTH CITY DISTRICT							2					2
VIRGINIA BEACH CITY DISTRICT	6			1	1	4	5	1	4			
WESTERN TIDEWATER DISTRICT							2	1				1
NEWPORT NEWS CITY	2					2	4	2				2
COLONIAL PENINSULA AREA							7				1	6
UNKNOWN VA CITY OR COUNTY												
MEDICAL EXAMINER DISTRICTS, HEALTH MAINTENANCE ORGANIZATION REGIONS, AND PERINATAL REGIONS												
MED 1 - WESTERN VIRGINIA	10	1	1	1		7	29	10	2		3	14
MED 2 - NORTHERN VIRGINIA	159	40	4	3	3	109	197	20	5		66	106
MED 3 - CENTRAL VIRGINIA	48	13			2	33	104	19	3	1	11	70
MED 4 - TIDEWATER VIRGINIA	15			2	3	10	33	6	8		2	17
HMO 1 - SOUTHWEST VIRGINIA	1					1	4					4
HMO 2 - ROANOKE AREA	9	1	1	1		6	10	3	1			6
HMO 3 - BLUE RIDGE AREA	12				1	11	38	13	3		4	18
HMO 4 - NORTHERN VIRGINIA	157	40	4	3	3	107	207	22	4	1	67	113
HMO 5 - CENTRAL VIRGINIA	38	13			1	24	65	11	2		8	44
HMO 6 - HAMPTON ROADS	15			2	3	10	39	6	8		3	22
PER 1 - SOUTHWESTERN	4					4	9	3	1			5
PER 2 - WEST CENTRAL	18	1	1	1	1	14	44	14	3		5	22
PER 3 - EAST CENTRAL	41	13			2	26	95	18	3	1	9	64
PER 4 - NORTHERN	154	40	4	3	2	105	177	14	3		65	95
PER 5 - EASTERN	15			2	3	10	38	6	8		3	21
PLANNING DISTRICTS NOT COTERMINOUS WITH HEALTH DISTRICTS												
ALLEGHANY/ROANOKE PLAN DISTRICT 5	2					2	3	2	1			
NORTHERN VIRGINIA PLAN DISTRICT 8	154	40	4	3	2	105	177	14	3		65	95
WEST PIEDMONT PLANNING DISTRICT 12	2	1				1	3	1				2
RICHMOND REGIONAL PLAN DISTRICT 15	35	13			1	21	51	8	1		7	35
NORTHERN NECK PLANNING DISTRICT 17												
MIDDLE PENINSULA PLAN DISTRICT 18							2					2
CRATER PLANNING DISTRICT 19	3					3	9	2				7
SOUTHEASTERN VIRGINIA DISTRICT 20	11			1	3	7	17	3	6		2	6
PENINSULA PLANNING DISTRICT 21	4			1		3	17	3	2		1	11
HAMPTON ROADS PLAN DISTRICT 23	15			2	3	10	34	6	8		3	17

NOTE: The Colonial Peninsula Area is the Aggregate of James City County, York County, Poquoson City, and Williamsburg City.

TABLE 5
FIFTY-TWO CAUSES OF RESIDENT NATURAL FETAL DEATHS INCLUSIVE OF THE FORTY-FIVE RANKABLE CAUSES BY HEALTH SERVICE AREAS AND HEALTH MAINTENANCE ORGANIZATION REGIONS
VIRGINIA, 2013

FIFTY-TWO CATEGORIES OF RESIDENT NATURAL FETAL DEATHS INCLUSIVE OF THE 45 RANKABLE CAUSES LIST OF THE NATIONAL CENTER FOR HEALTH STATISTICS BY INTERNATIONAL CLASSIFICATION OF DISEASES CODE TENTH REVISION	TOTAL FETAL DEATHS	HEALTH SERVICE AREAS					HEALTH MAINTENANCE ORGANIZATION REGIONS					
		NORTHWEST VIRGINIA	NORTHERN VIRGINIA	SOUTHWEST VIRGINIA	CENTRAL VIRGINIA	EASTERN VIRGINIA	SOUTHWEST VIRGINIA	ROANOKE AREA	BLUE RIDGE AREA	NORTHERN VIRGINIA	CENTRAL VIRGINIA	HAMPTON ROADS
ALL CAUSES OF NATURAL FETAL DEATHS	4,954	749	1,176	765	1,163	1,101	144	652	476	1,377	1,224	1,081
1) Congenital Syphilis A50												
2) Human Immunodeficiency Virus (HIV) Disease B20-B24												
3) Malignant Neoplasms C00-C97												
4) Benign Neoplasms and Neoplasms of Unknown Behavior D00-D48	2			1		1		1				1
5) Anemias D50-D64												
6) Short Stature Not Elsewhere Classified E34.3												
7) Cystic Fibrosis E84												
8) Meningitis G00,G03												
9) Umbilical Hernia K42												
10) All Other Diseases, Excluding Codes P00-R99 ..... Residual of A00-N99	28	12	4	2	6	4	2	1	10	4	7	4
11) Fetus Affected By Maternal Factors Unrelated to Pregnancy P00	3		1	1		1		1		1		1
12) Fetus Affected By Maternal Complications of Pregnancy P01	4,025	582	972	582	1,003	886	121	487	382	1,116	1,044	875
13) Fetus Affected By Complications of Placenta, Cord, and Membranes P02	106	10	34	15	24	23	4	11	6	38	24	23
14) Fetus Affected By Other Complications of Labor and Delivery P03	1				1						1	
15) Fetus Affected By Noxious Influences Transmitted Via Placenta P04												
16) Slow Fetal Growth and Fetal Malnutrition P05	4	2				2			1	1		2
17) Short Gestation and Low Birth Weight Not Elsewhere Classified P07	182	50	39	20	18	55	4	16	17	67	25	53
18) Long Gestation and High Birth Weight P08												
19) Birth Trauma P10-P15												
20) Intrauterine Hypoxia and Birth Asphyxia P20-P21	23	18	1			4			3	13	3	4
21) Congenital Pneumonia P23												
22) Aspiration Syndromes P24												
23) Interstitial Emphysema and Related Conditions P25												
24) Atelectasis P28.0-P28.1												
25) Other Respiratory System Disorders P26-P27,P28.2-P28.9												
26) Congenital Rubella Syndrome P35.0												
27) Congenital Cytomegalovirus Infection P35.1												
28) Congenital Herpesviral (Herpes Simplex) Infection P35.2												
29) Congenital Viral Hepatitis P35.3												
30) Bacterial Sepsis P36												
31) Congenital Tuberculosis P37.0												
32) Congenital Toxoplasmosis P37.1												
33) Other Infections of Perinatal Period P35.8-P35.9,P37.2-P37.9,P38-P39												
34) Fetal Hemorrhage P50-P54												
35) Hemolytic Disease of Fetus P55-P56												
36) Perinatal Jaundice P57-P59												
37) Hematological Disorders P60-P61												
38) Syndrome from Diabetic Mother & Neonatal Diabetes Mellitus P70.0-P70.2	3		1	1		1		1		1		1
39) Other Transitory Endocrine and Metabolic Disorders P70.3-P70.9,P71-P74												
40) Digestive System Disorders of Fetus P76-P78												
41) Hydrops Fetalis Not Due to Hemolytic Disease P83.2	5		1			4				1	1	3
42) Fetal Death of Unspecified Cause P95	513	64	107	129	99	114	13	119	51	117	105	108
43) Withdrawal Symptoms From Maternal Use of Drugs of Addiction P96.1												
44) Termination of Pregnancy P96.4												
45) Complications of Intrauterine Procedures Not Elsewhere Classified P96.5												
46) All Other Conditions Originating in the Perinatal Period P80-P81 P83.0-P83.1,P83.3-P83.9,P90-P91,P93-P94,P96.0,P96.3,P96.8-P96.9												
47) Congenital Malformations, Deformations, and Abnormalities Q00-Q99	59	11	16	14	12	6		15	6	18	14	6
48) Symptoms, Signs, and Abnormal Clinical Findings R83-R94												
49) Unintentional Injury (Accidents) V01-X59												
50) Intentional Harm By Assault (Homicide) X85-Y09												
51) Complications of Medical and Surgical Care Y40-Y84												
52) Undetermined Intent and Other External Causes Y10-Y36												

TABLE 6
FIFTY-TWO CAUSES OF RESIDENT NATURAL FETAL DEATHS INCLUSIVE OF THE FORTY-FIVE RANKABLE CAUSES
BY MEDICAL EXAMINER DISTRICTS AND PERINATAL REGIONS
VIRGINIA, 2013

FIFTY-TWO CATEGORIES OF RESIDENT NATURAL FETAL DEATHS INCLUSIVE OF THE 45 RANKABLE CAUSES LIST OF THE NATIONAL CENTER FOR HEALTH STATISTICS BY INTERNATIONAL CLASSIFICATION OF DISEASES CODE TENTH REVISION	TOTAL FETAL DEATHS	MEDICAL EXAMINER DISTRICTS				PERINATAL REGIONS				
		WESTERN VIRGINIA	NORTHERN VIRGINIA	CENTRAL VIRGINIA	TIDEWATER VIRGINIA	SOUTHWESTERN REGION 1	WEST CENTRAL REGION 2	EAST CENTRAL REGION 3	NORTHERN REGION 4	EASTERN REGION 5
ALL CAUSES OF NATURAL FETAL DEATHS	4,954	920	1,421	1,610	1,003	453	830	1,440	1,176	1,055
1) Congenital Syphilis A50										
2) Human Immunodeficiency Virus (HIV) Disease B20-B24										
3) Malignant Neoplasms C00-C97										
4) Benign Neoplasms and Neoplasms of Unknown Behavior D00-D48	2	1			1	1				1
5) Anemias D50-D64										
6) Short Stature Not Elsewhere Classified E34.3										
7) Cystic Fibrosis E84										
8) Meningitis G00,G03										
9) Umbilical Hernia K42										
10) All Other Diseases, Excluding Codes P00-R99 ..... Residual of A00-N99	28	4	11	9	4	2	12	6	4	4
11) Fetus Affected By Maternal Factors Unrelated to Pregnancy P00	3	1	1		1	1			1	1
12) Fetus Affected By Maternal Complications of Pregnancy P01	4,025	708	1,176	1,331	810	363	636	1,202	972	852
13) Fetus Affected By Complications of Placenta, Cord, and Membranes P02	106	16	37	30	23	11	10	28	34	23
14) Fetus Affected By Other Complications of Labor and Delivery P03	1			1				1		
15) Fetus Affected By Noxious Influences Transmitted Via Placenta P04										
16) Slow Fetal Growth and Fetal Malnutrition P05	4	1		1	2		1	1		2
17) Short Gestation and Low Birth Weight Not Elsewhere Classified P07	182	23	47	59	53	6	32	52	39	53
18) Long Gestation and High Birth Weight P08										
19) Birth Trauma P10-P15										
20) Intrauterine Hypoxia and Birth Asphyxia P20-P21	23		4	15	4		3	15	1	4
21) Congenital Pneumonia P23										
22) Aspiration Syndromes P24										
23) Interstitial Emphysema and Related Conditions P25										
24) Atelectasis P28.0-P28.1										
25) Other Respiratory System Disorders P26-P27,P28.2-P28.9										
26) Congenital Rubella Syndrome P35.0										
27) Congenital Cytomegalovirus Infection P35.1										
28) Congenital Herpesviral (Herpes Simplex) Infection P35.2										
29) Congenital Viral Hepatitis P35.3										
30) Bacterial Sepsis P36										
31) Congenital Tuberculosis P37.0										
32) Congenital Toxoplasmosis P37.1										
33) Other Infections of Perinatal Period P35.8-P35.9,P37.2-P37.9,P38-P39										
34) Fetal Hemorrhage P50-P54										
35) Hemolytic Disease of Fetus P55-P56										
36) Perinatal Jaundice P57-P59										
37) Hematological Disorders P60-P61										
38) Syndrome from Diabetic Mother & Neonatal Diabetes Mellitus P70.0-P70.2	3	1	1		1		1		1	1
39) Other Transitory Endocrine and Metabolic Disorders P70.3-P70.9,P71-P74										
40) Digestive System Disorders of Fetus P76-P78										
41) Hydrops Fetalis Not Due to Hemolytic Disease P83.2	5		1	1	3			1	1	3
42) Fetal Death of Unspecified Cause P95	513	145	126	145	97	66	116	119	107	105
43) Withdrawal Symptoms From Maternal Use of Drugs of Addiction P96.1										
44) Termination of Pregnancy P96.4										
45) Complications of Intrauterine Procedures Not Elsewhere Classified P96.5										
46) All Other Conditions Originating in the Perinatal Period P80-P81 P83.0-P83.1,P83.3-P83.9,P90-P91,P93-P94,P96.0,P96.3,P96.8-P96.9										
47) Congenital Malformations, Deformations, and Abnormalities Q00-Q99	59	20	17	18	4	3	19	15	16	6
48) Symptoms, Signs, and Abnormal Clinical Findings R83-R94										
49) Unintentional Injury (Accidents) V01-X59										
50) Intentional Harm By Assault (Homicide) X85-Y09										
51) Complications of Medical and Surgical Care Y40-Y84										
52) Undetermined Intent and Other External Causes Y10-Y36										

TABLE 7
RESIDENT TOTAL NATURAL FETAL DEATHS BY LENGTH OF GESTATION BY RACE
BY PLANNING DISTRICT AND CITY OR COUNTY
VIRGINIA, 2013

PLANNING DISTRICT AND CITY / COUNTY	RESIDENT TOTAL NATURAL FETAL DEATHS				NATURAL FETAL DEATHS WITH GESTATION UNDER 20 WEEKS				NATURAL FETAL DEATHS WITH GESTATION 20 WEEKS AND OVER			
	TOTAL	WHITE	BLACK	OTHER	TOTAL	WHITE	BLACK	OTHER	TOTAL	WHITE	BLACK	OTHER
COMMONWEALTH OF VIRGINIA	4,954	3,392	1,263	299	4,434	3,102	1,072	260	520	290	191	39
PLANNING DISTRICT 1	20	19	1		17	17			3	2	1	
LEE COUNTY	2	2			1	1			1	1		
SCOTT COUNTY	1	1			1	1						
WISE COUNTY	13	13			13	13						
NORTON CITY	4	3	1		2	2			2	1	1	
PLANNING DISTRICT 2	57	57			57	57						
BUCHANAN COUNTY	16	16			16	16						
DICKENSON COUNTY	5	5			5	5						
RUSSELL COUNTY	12	12			12	12						
TAZEWELL COUNTY	24	24			24	24						
PLANNING DISTRICT 3	76	74	1	1	72	70	1	1	4	4		
BLAND COUNTY	1	1			1	1						
CARROLL COUNTY	9	9			8	8			1	1		
GRAYSON COUNTY	10	10			10	10						
SMYTH COUNTY	4	4			4	4						
WASHINGTON COUNTY	14	13	1		12	11	1		2	2		
WYTHE COUNTY	16	15		1	16	15		1				
BRISTOL CITY												
GALAX CITY	22	22			21	21			1	1		
PLANNING DISTRICT 4	97	85	11	1	87	78	8	1	10	7	3	
FLOYD COUNTY	8	8			8	8						
GILES COUNTY	16	15	1		15	15			1		1	
MONTGOMERY COUNTY	39	35	4		35	32	3		4	3	1	
PULASKI COUNTY	22	17	4	1	18	14	3	1	4	3	1	
RADFORD CITY	12	10	2		11	9	2		1	1		
PLANNING DISTRICT 5	164	113	48	3	151	105	43	3	13	8	5	
ALLEGHANY COUNTY	2	1	1		2	1	1					
BOTETOURT COUNTY	11	10	1		10	9	1		1	1		
CRAIG COUNTY	2	2			1	1			1	1		
ROANOKE COUNTY	54	36	16	2	52	35	15	2	2	1	1	
COVINGTON CITY	3	2	1		2	1	1		1	1		
ROANOKE CITY	79	50	28	1	72	47	24	1	7	3	4	
SALEM CITY	13	12	1		12	11	1		1	1		
PLANNING DISTRICT 6	155	136	17	2	139	125	12	2	16	11	5	
AUGUSTA COUNTY	26	25	1		26	25	1					
BATH COUNTY	1	1			1	1						
HIGHLAND COUNTY												
ROCKBRIDGE COUNTY	7	7			7	7						
ROCKINGHAM COUNTY	36	33	2	1	30	28	1	1	6	5	1	
BUENA VISTA CITY	5	5			5	5						
HARRISONBURG CITY	30	24	5	1	27	21	5	1	3	3		
LEXINGTON CITY	5	5			5	5						
STAUNTON CITY	23	18	5		23	18	5					
WAYNESBORO CITY	22	18	4		15	15			7	3	4	
PLANNING DISTRICT 7	152	142	5	5	140	131	4	5	12	11	1	
CLARKE COUNTY	6	6			5	5			1	1		
FREDERICK COUNTY	49	43	3	3	47	42	2	3	2	1	1	
PAGE COUNTY	20	18	1	1	19	17	1	1	1	1		
SHENANDOAH COUNTY	29	28	1		28	27	1		1	1		
WARREN COUNTY	30	29		1	24	23		1	6	6		
WINCHESTER CITY	18	18			17	17			1	1		
PLANNING DISTRICT 8	1,176	875	126	175	1,051	795	105	151	125	80	21	24
ARLINGTON COUNTY	37	32	2	3	33	30	1	2	4	2	1	1
FAIRFAX COUNTY	472	327	42	103	412	288	36	88	60	39	6	15
LOUDOUN COUNTY	346	284	14	48	335	274	14	47	11	10		1
PRINCE WILLIAM COUNTY	145	104	34	7	121	91	25	5	24	13	9	2
ALEXANDRIA CITY	72	48	19	5	59	42	15	2	13	6	4	3
FAIRFAX CITY	4	3		1	4	3		1				
FALLS CHURCH CITY	8	7		1	8	7		1				
MANASSAS CITY	83	67	11	5	71	57	10	4	12	10	1	1
MANASSAS PARK CITY	9	3	4	2	8	3	4	1	1			1
PLANNING DISTRICT 9	93	81	12		79	69	10		14	12	2	
CULPEPER COUNTY	25	22	3		18	16	2		7	6	1	
FAUQUIER COUNTY	39	36	3		34	32	2		5	4	1	
MADISON COUNTY	3	3			3	3						
ORANGE COUNTY	24	18	6		22	16	6		2	2		
RAPPAHANNOCK COUNTY	2	2			2	2						
PLANNING DISTRICT 10	118	88	23	7	95	72	18	5	23	16	5	2
ALBEMARLE COUNTY	32	22	8	2	27	18	7	2	5	4	1	
FLUVANNA COUNTY	9	9			7	7			2	2		
GREENE COUNTY	8	8			6	6			2	2		
LOUISA COUNTY	15	12	3		14	11	3		1	1		
NELSON COUNTY	8	8			5	5			3	3		
CHARLOTTESVILLE CITY	46	29	12	5	36	25	8	3	10	4	4	2
PLANNING DISTRICT 11	252	160	87	5	229	151	74	4	23	9	13	1
AMHERST COUNTY	40	31	9		39	30	9		1	1		
APPOMATTOX COUNTY	19	12	7		18	12	6		1		1	
BEDFORD COUNTY	32	27	4	1	31	27	3	1	1		1	
CAMPBELL COUNTY	20	12	8		18	11	7		2	1	1	
BEDFORD CITY	8	7		1	8	7		1				
LYNCHBURG CITY	133	71	59	3	115	64	49	2	18	7	10	1

NOTE: AS OF JULY 1, 2013, BEDFORD CITY WAS DISINCORPORATED AND MERGED INTO BEDFORD COUNTY. NUMBERS IN BEDFORD CITY REFLECT THE FIRST 6 MONTHS OF THE YEAR.

[continued]

TABLE 7
RESIDENT TOTAL NATURAL FETAL DEATHS BY LENGTH OF GESTATION BY RACE
BY PLANNING DISTRICT AND CITY OR COUNTY
VIRGINIA, 2013

PLANNING DISTRICT AND CITY / COUNTY	RESIDENT TOTAL NATURAL FETAL DEATHS				NATURAL FETAL DEATHS WITH GESTATION UNDER 20 WEEKS				NATURAL FETAL DEATHS WITH GESTATION 20 WEEKS AND OVER			
	TOTAL	WHITE	BLACK	OTHER	TOTAL	WHITE	BLACK	OTHER	TOTAL	WHITE	BLACK	OTHER
COMMONWEALTH OF VIRGINIA	4,954	3,392	1,263	299	4,434	3,102	1,072	260	520	290	191	39
PLANNING DISTRICT 12	99	55	42	2	83	47	34	2	16	8	8	
FRANKLIN COUNTY	9	8	1		9	8	1					
HENRY COUNTY	12	9	3		9	7	2		3	2	1	
PATRICK COUNTY	1	1			1	1						
PITTSYLVANIA COUNTY	24	17	7		21	14	7		3	3		
DANVILLE CITY	36	12	22	2	27	9	16	2	9	3	6	
MARTINSVILLE CITY	17	8	9		16	8	8		1		1	
PLANNING DISTRICT 13	17	9	8		13	7	6		4	2	2	
BRUNSWICK COUNTY	5	1	4		5	1	4					
HALIFAX COUNTY	7	6	1		5	4	1		2	2		
MECKLENBURG COUNTY	5	2	3		3	2	1		2		2	
PLANNING DISTRICT 14	74	53	21		72	52	20		2	1	1	
AMELIA COUNTY	10	9	1		10	9	1					
BUCKINGHAM COUNTY	6	4	2		6	4	2					
CHARLOTTE COUNTY	6	5	1		6	5	1					
CUMBERLAND COUNTY	4	3	1		4	3	1					
LUNENBURG COUNTY	8	7	1		8	7	1					
NOTTOWAY COUNTY	24	17	7		24	17	7					
PRINCE EDWARD COUNTY	16	8	8		14	7	7		2	1	1	
PLANNING DISTRICT 15	859	546	271	42	789	513	237	39	70	33	34	3
CHARLES CITY COUNTY	1		1		1		1					
CHESTERFIELD COUNTY	285	211	66	8	268	201	60	7	17	10	6	1
GOOCHLAND COUNTY	14	13	1		12	11	1		2	2		
HANOVER COUNTY	47	43	2	2	44	40	2	2	3	3		
HENRICO COUNTY	254	162	65	27	230	154	51	25	24	8	14	2
NEW KENT COUNTY	15	12	3		14	11	3		1	1		
POWHATAN COUNTY	23	21	2		21	19	2		2	2		
RICHMOND CITY	220	84	131	5	199	77	117	5	21	7	14	
PLANNING DISTRICT 16	231	172	52	7	215	162	47	6	16	10	5	1
CAROLINE COUNTY	15	8	7		14	8	6		1		1	
KING GEORGE COUNTY	15	12	3		14	12	2		1		1	
SPOTSYLVANIA COUNTY	75	62	11	2	71	58	11	2	4	4		
STAFFORD COUNTY	89	66	20	3	83	61	20	2	6	5		1
FREDERICKSBURG CITY	37	24	11	2	33	23	8	2	4	1	3	
PLANNING DISTRICT 17	15	11	4		13	10	3		2	1	1	
LANCASTER COUNTY	2	1	1		2	1	1					
NORTHUMBERLAND COUNTY	1		1		1		1					
RICHMOND COUNTY	5	4	1		4	4			1		1	
WESTMORELAND COUNTY	7	6	1		6	5	1		1	1		
PLANNING DISTRICT 18	31	25	6		29	25	4		2		2	
ESSEX COUNTY	5	2	3		4	2	2		1		1	
GLOUCESTER COUNTY	9	9			9	9						
KING AND QUEEN COUNTY	1	1			1	1						
KING WILLIAM COUNTY	12	10	2		12	10	2					
MATHEWS COUNTY	2	1	1		1	1			1		1	
MIDDLESEX COUNTY	2	2			2	2						
PLANNING DISTRICT 19	213	97	113	3	183	83	97	3	30	14	16	
DINWIDDIE COUNTY	21	15	6		19	13	6		2	2		
GREENSVILLE COUNTY	2		2		2		2					
PRINCE GEORGE COUNTY	35	24	10	1	31	21	9	1	4	3	1	
SURRY COUNTY	4		4		4		4					
SUSSEX COUNTY	9	2	7		7	2	5		2		2	
COLONIAL HEIGHTS CITY	18	10	7	1	15	8	6	1	3	2	1	
EMPORIA CITY	7	3	4		7	3	4					
HOPEWELL CITY	31	22	9		27	19	8		4	3	1	
PETERSBURG CITY	86	21	64	1	71	17	53	1	15	4	11	
PLANNING DISTRICT 20	769	449	281	39	677	404	240	33	92	45	41	6
ISLE OF WIGHT COUNTY	28	19	8	1	27	18	8	1	1	1		
SOUTHAMPTON COUNTY	8	6	1	1	8	6	1	1				
CHESAPEAKE CITY	193	126	61	6	177	116	55	6	16	10	6	
FRANKLIN CITY	13	6	5	2	11	5	4	2	2	1	1	
NORFOLK CITY	113	62	46	5	101	56	41	4	12	6	5	1
PORTSMOUTH CITY	95	30	62	3	84	29	52	3	11	1	10	
SUFFOLK CITY	115	58	44	13	106	53	40	13	9	5	4	
VIRGINIA BEACH CITY	204	142	54	8	163	121	39	3	41	21	15	5
PLANNING DISTRICT 21	243	126	110	7	205	113	87	5	38	13	23	2
JAMES CITY COUNTY	10	9	1		6	5	1		4	4		
YORK COUNTY	14	13	1		14	13	1					
HAMPTON CITY	81	39	38	4	76	37	36	3	5	2	2	1
NEWPORT NEWS CITY	93	32	59	2	68	28	39	1	25	4	20	1
POQUOSON CITY	3	3			3	3						
WILLIAMSBURG CITY	42	30	11	1	38	27	10	1	4	3	1	
PLANNING DISTRICT 22	43	19	24		38	16	22		5	3	2	
ACCOMACK COUNTY	32	15	17		27	12	15		5	3	2	
NORTHAMPTON COUNTY	11	4	7		11	4	7					
PLANNING DISTRICT 23	1,012	575	391	46	882	517	327	38	130	58	64	8
UNKNOWN VA CITY OR COUNTY												

NOTE: PLANNING DISTRICT 23, THE HAMPTON ROADS PLANNING DISTRICT, IS THE AGGREGATE OF PLANNING DISTRICTS 20 AND 21.

The Column for Under 20 Weeks Gestation Includes Counts from Records Marked With Period of Gestation Unknown.

TABLE 8
RESIDENT TOTAL NATURAL FETAL DEATHS
BY PLANNING DISTRICT AND CITY OR COUNTY
VIRGINIA, 1999-2013

PLANNING DISTRICT CITY / COUNTY	YEAR														
	1999	2000	2001	2002	2003	2004	2005	2006	2007	2008	2009	2010	2011	2012	2013
COMMONWEALTH OF VIRGINIA	7,371	7,248	7,572	7,888	7,793	7,409	7,095	6,918	7,362	7,437	6,585	6,590	6,269	5,538	4,954
PLANNING DISTRICT 1	81	69	43	47	59	36	46	45	53	70	41	28	29	27	20
LEE COUNTY	26	13	14	10	11	12	8	10	7	16	7	6	5	5	2
SCOTT COUNTY	2	5		1	2	2	3	2	1	3	3		5	5	1
WISE COUNTY	47	44	26	30	38	17	33	31	39	40	29	21	18	14	13
NORTON CITY	6	7	3	6	8	5	2	2	6	11	2	1	1	3	4
PLANNING DISTRICT 2	83	85	64	68	84	98	70	78	80	75	69	59	50	71	57
BUCHANAN COUNTY	23	27	19	21	27	28	21	22	20	21	22	17	16	17	16
DICKENSON COUNTY	12	11	13	9	21	11	7	18	14	11	7	11	13	9	5
RUSSELL COUNTY	12	19	10	12	7	19	15	11	15	15	15	8	4	11	12
TAZEWELL COUNTY	36	28	22	26	29	40	27	27	31	28	25	23	17	34	24
PLANNING DISTRICT 3	142	138	111	110	111	113	125	114	116	118	97	109	111	99	76
BLAND COUNTY	1	5	3	1	3	5		1	6	1	3		5	7	1
CARROLL COUNTY	19	22	15	14	19	12	17	5	14	12	13	8	12	13	9
GRAYSON COUNTY	15	14	8	4	9	5	5	15	7	7	11	11	5	9	10
SMYTH COUNTY	19	12	7	20	17	32	28	33	31	23	7	23	6	6	4
WASHINGTON COUNTY	30	28	22	19	14	15	25	16	15	17	16	15	22	18	14
WYTHE COUNTY	39	38	38	35	20	24	23	19	23	34	28	27	38	20	16
BRISTOL CITY	6	2	7	4	7	7	9	3	5	1	8	2	5	4	
GALAX CITY	13	17	11	13	22	13	18	22	15	23	11	23	18	22	22
PLANNING DISTRICT 4	150	127	166	151	171	109	87	116	112	115	115	91	55	86	97
FLOYD COUNTY	16	10	14	2	13	7	6	6	7	8	5	7	5	8	8
GILES COUNTY	18	16	22	15	16	13	8	12	11	17	7	15	8	7	16
MONTGOMERY COUNTY	69	54	72	71	79	67	46	67	69	52	65	39	24	47	39
PULASKI COUNTY	33	30	39	34	36	11	23	22	17	18	21	24	9	11	22
RADFORD CITY	14	17	19	29	27	11	4	9	8	20	17	6	9	13	12
PLANNING DISTRICT 5	251	219	325	336	340	279	277	282	243	240	135	128	74	142	164
ALLEGHANY COUNTY	20	9	4	1	1	8	3	1	1	5	4	3	2		2
BOTETOURT COUNTY	20	30	29	28	21	24	24	27	15	16	6	5	4	14	11
CRAIG COUNTY	3	6	9	4	5	4	5	2	3	2	2	1			2
ROANOKE COUNTY	65	63	48	76	107	69	50	40	38	18	30	61	32	67	54
COVINGTON CITY	6	6	8	8	4	14	10	4	3	9	3	1	1	3	3
ROANOKE CITY	125	84	194	180	170	127	164	177	159	167	79	45	31	38	79
SALEM CITY	12	21	33	39	32	33	21	31	24	23	11	12	4	20	13
PLANNING DISTRICT 6	257	281	179	258	246	234	246	257	275	262	232	204	214	191	155
AUGUSTA COUNTY	73	74	56	76	58	69	60	62	58	34	42	39	42	30	26
BATH COUNTY	11	1		2	5	2	3	1	4	2	3	1		2	1
HIGHLAND COUNTY	2	1			1	2		2	1	1	2	2		1	
ROCKBRIDGE COUNTY	12	6	6	7	7	6	2	3	1	16	14	8	4	2	7
ROCKINGHAM COUNTY	71	91	40	74	77	84	78	57	79	81	59	58	63	48	36
BUENA VISTA CITY	4	3	6	2	3	5		3	3	4	4	7	8	3	5
HARRISONBURG CITY	23	42	16	33	47	27	48	66	63	50	42	42	41	43	30
LEXINGTON CITY	1	2	1	3	5	5	6	5	4	11	10	11	6	4	5
STAUNTON CITY	29	26	19	20	7	5	14	23	29	25	24	19	22	29	23
WAYNESBORO CITY	31	35	35	41	36	29	35	35	33	38	32	17	28	29	22
PLANNING DISTRICT 7	172	184	153	183	168	170	177	165	185	216	189	181	157	112	152
CLARKE COUNTY	3	4	7	7	11	5	10	8	10	9	8	10	5	2	6
FREDERICK COUNTY	62	51	49	63	62	76	54	52	40	62	56	71	69	26	49
PAGE COUNTY	25	34	10	20	26	17	14	26	23	22	19	14	11	17	20
SHENANDOAH COUNTY	36	46	34	40	31	34	34	33	31	54	54	40	23	22	29
WARREN COUNTY	25	21	14	29	20	24	30	24	39	50	32	32	33	30	30
WINCHESTER CITY	21	28	39	24	18	14	35	22	42	19	20	14	16	15	18
PLANNING DISTRICT 8	1,613	1,629	2,325	2,500	2,577	2,588	2,430	2,275	2,297	2,469	2,213	2,104	2,130	1,615	1,176
ARLINGTON COUNTY	156	176	224	267	243	268	279	254	250	286	247	269	211	173	37
FAIRFAX COUNTY	765	820	986	1,051	1,191	1,223	1,130	981	774	929	891	841	898	645	472
LOUDOUN COUNTY	225	197	244	351	377	392	351	390	435	384	377	355	344	327	346
PRINCE WILLIAM COUNTY	320	286	335	316	316	282	285	236	436	402	288	303	295	214	145
ALEXANDRIA CITY	52	54	351	278	242	247	218	190	159	281	231	189	218	152	72
FAIRFAX CITY	13	13	17	28	20	8	13	39	35	5	10	25	24	8	4
FALLS CHURCH CITY	7	10	32	30	31	12	24	52	68	45	38	15	19	11	8
MANASSAS CITY	60	56	126	164	149	133	116	119	136	132	126	100	119	77	83
MANASSAS PARK CITY	15	17	10	15	8	23	14	14	4	5	5	7	2	8	9
PLANNING DISTRICT 9	140	137	148	135	120	151	149	121	129	181	141	160	120	138	93
CULPEPER COUNTY	31	22	33	13	23	27	28	31	30	43	39	38	33	33	25
FAUQUIER COUNTY	67	68	65	79	69	90	76	62	64	91	67	64	58	63	39
MADISON COUNTY	9	9	11	4	4	3	6	5	8	4	6	9	7	2	3
ORANGE COUNTY	23	25	33	26	16	23	25	16	20	25	20	37	17	27	24
RAPPAHANNOCK COUNTY	10	13	6	13	8	8	14	7	7	18	9	12	5	13	2
PLANNING DISTRICT 10	240	193	180	161	173	196	193	160	164	162	179	135	158	174	118
ALBEMARLE COUNTY	96	59	49	28	27	54	50	33	41	37	38	30	45	65	32
FLUVANNA COUNTY	20	19	24	12	25	14	24	18	16	19	22	12	10	19	9
GREENE COUNTY	12	14	14	14	13	19	14	15	15	16	13	11	9	19	8
LOUISA COUNTY	36	19	20	21	20	26	24	23	23	18	26	19	18	16	15
NELSON COUNTY	13	16	17	11	11	14	14	15	11	14	12	16	14	10	8
CHARLOTTESVILLE CITY	63	66	56	75	77	69	67	56	58	58	68	47	62	45	46
PLANNING DISTRICT 11	277	297	240	224	240	253	214	234	257	264	244	249	234	233	252
AMHERST COUNTY	32	35	29	22	27	29	24	36	29	23	29	38	25	30	40
APPOMATTOX COUNTY	18	13	15	18	13	17	15	14	13	13	11	11	15	11	19
BEDFORD COUNTY	64	42	43	36	54	45	22	51	45	35	34	24	28	28	32
CAMPBELL COUNTY	72	75	83	57	37	45	38	33	34	58	38	40	36	43	20
BEDFORD CITY	3	11	11	9	12	16	7	7	8	11	22	12	9	14	8
LYNCHBURG CITY	88	121	59	82	97	101	108	93	128	124	110	124	121	107	133

NOTE: AS OF JULY 1, 2013, BEDFORD CITY WAS DISINCORPORATED AND MERGED INTO BEDFORD COUNTY. NUMBERS IN BEDFORD CITY REFLECT THE FIRST 6 MONTHS OF THE YEAR.

[continued]

TABLE 8
RESIDENT TOTAL NATURAL FETAL DEATHS
BY PLANNING DISTRICT AND CITY OR COUNTY
VIRGINIA, 1999-2013

PLANNING DISTRICT CITY / COUNTY	YEAR														
	1999	2000	2001	2002	2003	2004	2005	2006	2007	2008	2009	2010	2011	2012	2013
COMMONWEALTH OF VIRGINIA	7,371	7,248	7,572	7,888	7,793	7,409	7,095	6,918	7,362	7,437	6,585	6,590	6,269	5,538	4,954
PLANNING DISTRICT 12	210	196	152	194	154	132	132	175	123	136	121	77	112	94	99
FRANKLIN COUNTY	23	30	21	33	32	22	21	32	21	22	13	13	9	19	9
HENRY COUNTY	50	33	21	40	32	30	25	46	16	28	24	13	15	22	12
PATRICK COUNTY	11	6	6	8	7	8	4	10	10	8	1	6	8	3	1
PITTSYLVANIA COUNTY	52	42	23	27	31	24	28	25	22	22	28	14	26	14	24
DANVILLE CITY	51	60	48	43	24	30	34	31	28	25	33	14	35	15	36
MARTINSVILLE CITY	23	25	33	43	28	18	20	31	26	31	22	17	19	21	17
PLANNING DISTRICT 13	102	102	93	102	86	61	71	41	52	53	50	43	32	28	17
BRUNSWICK COUNTY	27	22	17	14	23	19	21	11	12	11	13	7	4	10	5
HALIFAX COUNTY	35	47	46	56	35	23	29	14	24	20	21	25	12	5	7
MECKLENBURG COUNTY	40	33	30	32	28	19	21	16	16	22	16	11	16	13	5
PLANNING DISTRICT 14	88	92	99	76	76	72	60	84	97	64	67	93	102	83	74
AMELIA COUNTY	15	13	8	13	12	20	15	12	17	13	10	11	10	14	10
BUCKINGHAM COUNTY	11	11	6	7	7	7	5	5	11	6	7	14	12	5	6
CHARLOTTE COUNTY	18	14	10	17	12	9	4	8	13	6	8	10	16	10	6
CUMBERLAND COUNTY	10	8	5	3	9	5	4	7	11	4	7	10	7	6	4
LUNENBURG COUNTY	7	8	13	10	7	11	6	9	11	7	12	8	9	13	8
NOTTOWAY COUNTY	13	19	38	20	12	8	17	16	17	16	11	16	22	15	24
PRINCE EDWARD COUNTY	14	19	19	6	17	12	9	27	17	12	12	24	26	20	16
PLANNING DISTRICT 15	1,330	1,220	1,163	1,268	1,191	1,252	1,130	1,113	1,271	1,144	1,076	977	987	925	859
CHARLES CITY COUNTY	11	4	6	4	2	4	1	2	5	3		1	1	5	1
CHESTERFIELD COUNTY	393	432	361	359	323	395	363	342	318	334	320	261	299	298	285
GOOCHLAND COUNTY	26	22	12	15	23	26	13	14	17	18	16	26	17	8	14
HANOVER COUNTY	87	74	98	95	109	109	109	90	103	102	80	62	48	32	47
HENRICO COUNTY	412	315	285	335	317	359	264	303	369	351	350	341	294	327	254
NEW KENT COUNTY	12	8	11	10	10	13	16	7	24	18	15	9	14	8	15
POWHATAN COUNTY	32	27	24	28	19	23	19	20	26	26	19	16	14	16	23
RICHMOND CITY	357	338	366	422	388	323	345	335	409	292	276	261	300	231	220
PLANNING DISTRICT 16	220	291	212	215	236	236	246	189	222	213	160	395	309	267	231
CAROLINE COUNTY	19	32	17	21	8	24	22	13	21	21	24	40	26	25	15
KING GEORGE COUNTY	5	23	10	12	9	14	13	17	15	9	7	37	27	14	15
SPOTSYLVANIA COUNTY	86	71	30	65	94	77	72	64	69	53	30	62	77	50	75
STAFFORD COUNTY	81	89	59	69	93	72	83	59	73	67	43	107	110	125	89
FREDERICKSBURG CITY	29	76	96	48	32	49	56	36	44	63	56	149	69	53	37
PLANNING DISTRICT 17	21	15	18	13	18	20	20	16	26	19	22	24	20	12	15
LANCASTER COUNTY	4	1	2	2	2	5	3	1	10	8	7	9	1	3	2
NORTHUMBERLAND COUNTY	2	2		3	3	5	3	3	6	4	2	5	4	1	1
RICHMOND COUNTY	3	5	8	1	8		7	8	3	4	6	1		2	5
WESTMORELAND COUNTY	12	7	8	7	5	10	7	4	7	3	7	9	15	6	7
PLANNING DISTRICT 18	55	51	50	47	39	29	37	38	35	47	33	41	40	44	31
ESSEX COUNTY	10	4	7	7	8	9	9	5	4	10	6	8	4	11	5
GLOUCESTER COUNTY	20	18	18	19	10		9	8	12	16	10	18	23	18	9
KING AND QUEEN COUNTY	5	4	6	2	4	5	5	5	3	4	4	2	2	1	1
KING WILLIAM COUNTY	18	16	13	15	12	13	10	15	11	9	10	6	4	10	12
MATHEWS COUNTY	2	5	1	1	4	1	2	4	3		3	1	5	3	2
MIDDLESEX COUNTY		4	5	3	1	1	2	1	2	8		6	2	1	2
PLANNING DISTRICT 19	264	261	254	238	244	203	227	226	207	207	213	192	192	191	213
DINWIDDIE COUNTY	22	20	13	14	20	14	13	10	14	12	10	11	20	7	21
GREENSVILLE COUNTY	10	10	5	3	4	2	1	3	2	2	2		1	2	2
PRINCE GEORGE COUNTY	61	43	29	42	31	21	19	29	24	22	27	23	27	30	35
SURRY COUNTY	8	5	5	6	3	7	7	5	2	9	3	6	3	4	4
SUSSEX COUNTY	17	9	12	11	9	9	11	16	13	15	6	12	9	8	9
COLONIAL HEIGHTS CITY	32	26	28	28	31	21	28	27	22	21	28	25	33	29	18
EMPORIA CITY	10	18	24	12	15	26	13	13	10	9	21	12	11	8	7
HOPEWELL CITY	25	35	28	33	37	24	47	43	36	35	35	26	34	26	31
PETERSBURG CITY	79	95	110	89	94	79	88	80	84	82	81	77	54	77	86
PLANNING DISTRICT 20	1,197	1,164	1,175	1,225	1,173	952	925	807	1,015	1,013	814	910	814	672	769
ISLE OF WIGHT COUNTY	44	45	36	46	23	33	21	34	36	34	24	32	39	30	28
SOUTHAMPTON COUNTY	18	22	12	16	19	15	2	12	13	13	10	6	13	11	8
CHESAPEAKE CITY	216	215	214	194	224	206	211	175	206	195	160	168	152	154	193
FRANKLIN CITY	9	19	14	15	23	9	25	19	23	19	18	16	22	13	13
NORFOLK CITY	240	192	217	217	173	116	131	91	152	154	113	122	108	95	113
PORTSMOUTH CITY	137	143	143	138	132	109	118	83	129	151	108	138	120	100	95
SUFFOLK CITY	94	98	90	96	98	95	94	118	126	141	97	123	93	102	115
VIRGINIA BEACH CITY	439	430	449	503	481	369	323	275	330	306	284	305	267	167	204
PLANNING DISTRICT 21	431	446	378	286	236	172	184	300	354	319	331	341	285	278	243
JAMES CITY COUNTY	35	27	20	11	15	13	8	4	18	15	12	23	11	16	10
YORK COUNTY	34	34	22	14	19	7	5	18	18	27	23	24	14	22	14
HAMPTON CITY	155	160	127	91	87	76	83	84	103	109	92	109	88	89	81
NEWPORT NEWS CITY	194	199	187	145	94	68	83	180	179	125	161	157	124	117	93
POQUOSON CITY	5	10	3	4	9	1	2	2	10	5	7	2	5	4	3
WILLIAMSBURG CITY	8	16	19	21	12	7	3	12	26	38	36	26	43	30	42
PLANNING DISTRICT 22	47	51	44	51	51	53	49	82	49	50	43	49	44	56	43
ACCOMACK COUNTY	32	42	33	35	37	32	34	55	38	41	27	29	35	42	32
NORTHAMPTON COUNTY	15	9	11	16	14	21	15	27	11	9	16	20	9	14	11
PLANNING DISTRICT 23	1,628	1,610	1,553	1,511	1,409	1,124	1,109	1,107	1,369	1,332	1,145	1,251	1,099	950	1,012
UNKNOWN VIRGINIA															

NOTE: PLANNING DISTRICT 23, THE HAMPTON ROADS PLANNING DISTRICT, IS THE AGGREGATE OF PLANNING DISTRICTS 20 AND 21.

CHAPTER VI

INFANT AND PERINATAL DEATHS

Highlights

- In 2013, there were a total of 632 infant deaths with a rate of 6.2 per 1,000 live births.
- The percent of non-marital infant deaths for 2013 was 49.8; 39.4 percent of White, 67.6 percent of Black, and 15.2 percent for all other races.
- 7.6 percent of infant deaths were attributable to Sudden Infant Death Syndrome (SIDS) in 2013.
- 2.5 percent of infant deaths in 2013 were due to unintentional injuries (accidents).
- The five year infant death rate for 2009-2013 has declined more than 47 percent since 1980-1984.

NOTES:

- **Infant Deaths -** These are deaths of children under one year of age, some of whom may have been born in the previous year.
- **Hebdomadal Deaths –** These are deaths of children under seven days of age.
- **Neonatal Deaths -** These are deaths of children under 28 days of age.
- **Postneonatal Deaths -** These are deaths of children 28 days and over but under one year of age.
- **Perinatal Deaths -** These are defined as the sum of natural fetal deaths of 28 or more weeks gestation and the deaths of infants under seven days of age. The concept focuses on the critical thirteen-week period at the end of a normal 40-week gestation as well as the first week of life of the newborn.

INFANT MORTALITY RATES PER 1,000 LIVE BIRTHS BY EQUAL COUNT HEALTH DISTRICT GROUPS VIRGINIA, 2013

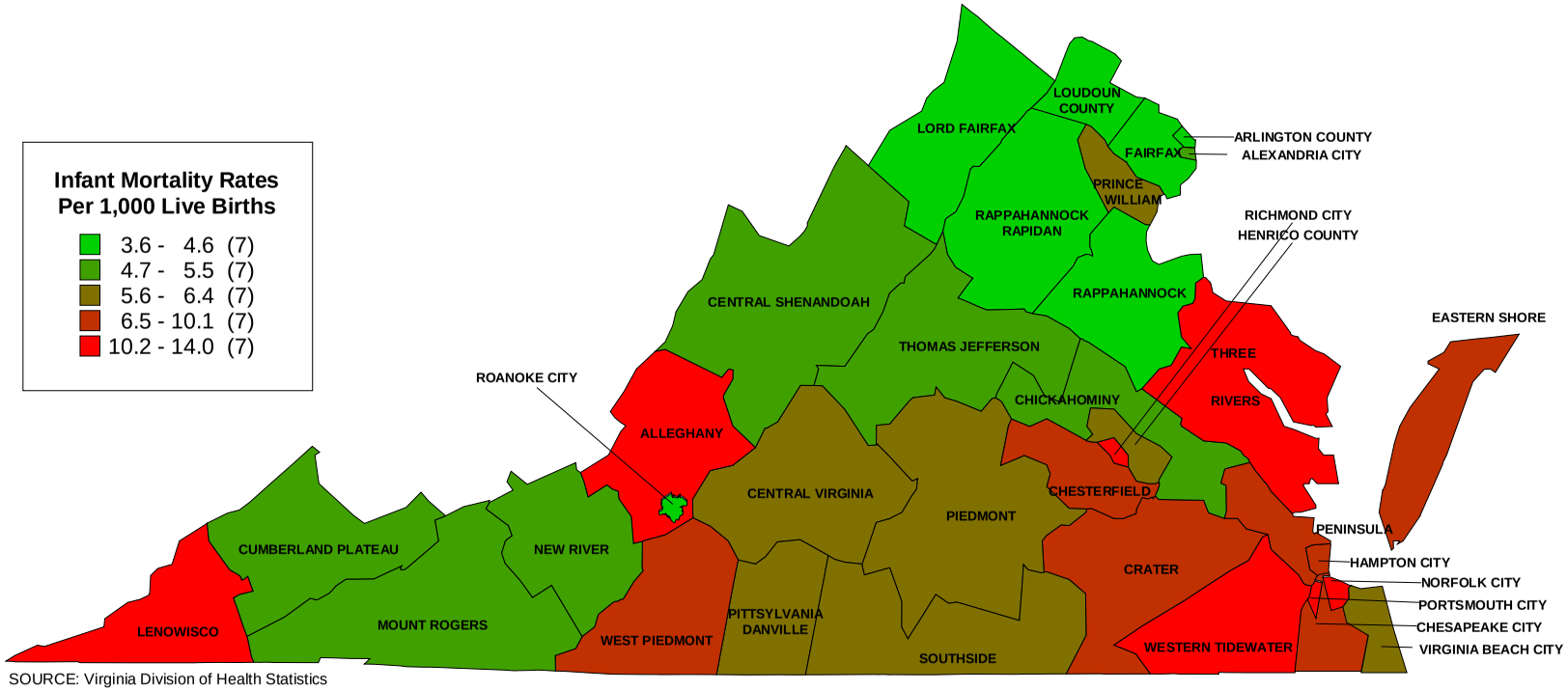

SOURCE: Virginia Division of Health Statistics

PERINATAL MORTALITY RATES PER 1,000 PERINATAL BASE BY EQUAL COUNT HEALTH DISTRICT GROUPS VIRGINIA, 2013

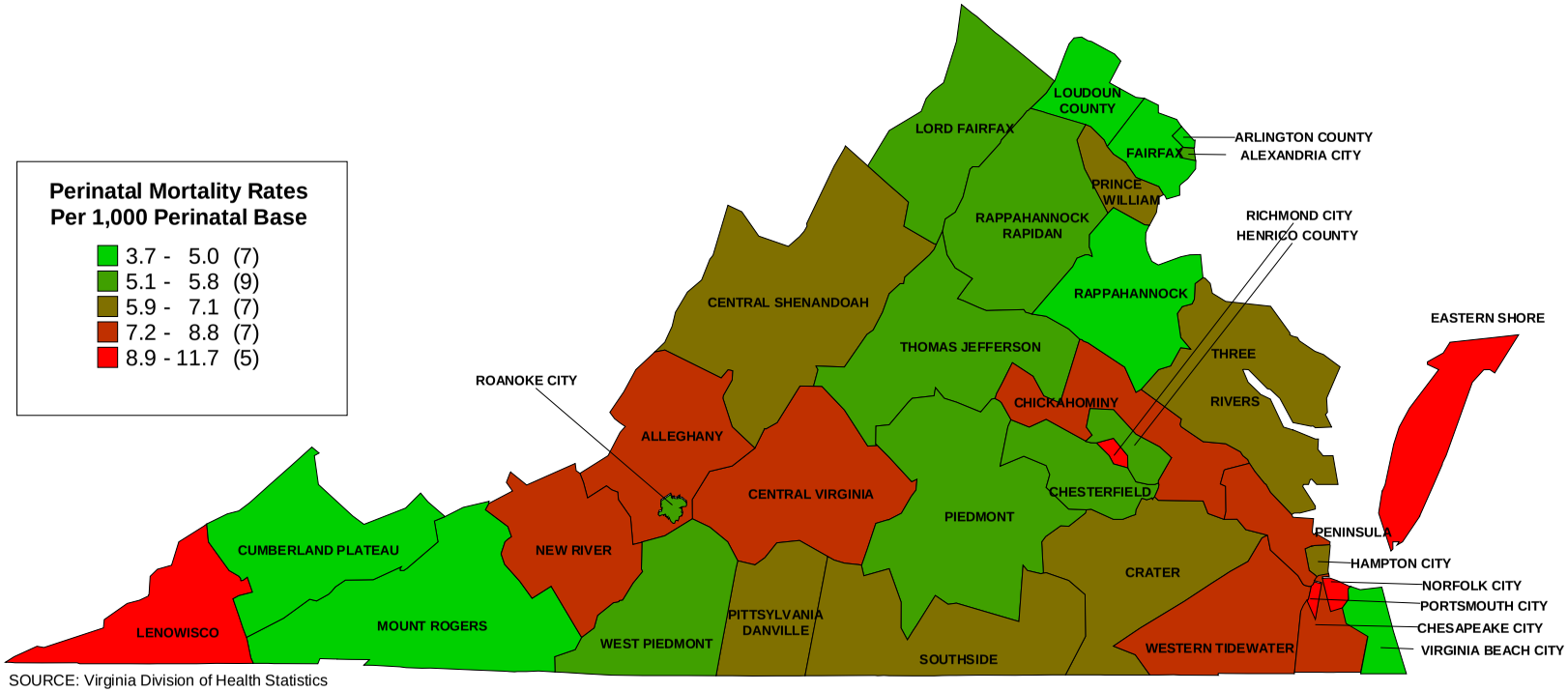

SOURCE: Virginia Division of Health Statistics

TABLE 1
TOTAL INFANT DEATHS BY PLACE OF OCCURRENCE AND PLACE OF RESIDENCE BY RACE WITH RESIDENT INFANT DEATH RATES PER 1,000 TOTAL LIVE BIRTHS BY PLANNING DISTRICT AND CITY OR COUNTY
VIRGINIA, 2013

PLANNING DISTRICT AND CITY / COUNTY	NUMBER OF TOTAL INFANT DEATHS BY PLACE OF OCCURRENCE				TOTAL INFANT DEATHS BY PLACE OF RESIDENCE							
					NUMBER OF INFANT DEATHS				RATES PER 1,000 LIVE BIRTHS			
	TOTAL	WHITE	BLACK	OTHER	TOTAL	WHITE	BLACK	OTHER	TOTAL	WHITE	BLACK	OTHER
COMMONWEALTH OF VIRGINIA	600	311	260	29	632	335	264	33	6.2	5.2	12.2	2.2
PLANNING DISTRICT 1	2	2			11	11			11.9	12.1		
LEE COUNTY					4	4			18.0	18.1		
SCOTT COUNTY					2	2			10.3	10.4		
WISE COUNTY	1	1			5	5			11.1	11.3		
NORTON CITY	1	1										
PLANNING DISTRICT 2	3	3			6	6			5.5	5.6		
BUCHANAN COUNTY												
DICKENSON COUNTY												
RUSSELL COUNTY	1	1			3	3			10.1	10.2		
TAZEWELL COUNTY	2	2			3	3			6.7	7.0		
PLANNING DISTRICT 3	3	2	1		10	9	1		5.5	5.2	31.3	
BLAND COUNTY					1	1			25.6	26.3		
CARROLL COUNTY	1	1			1	1			4.3	4.5		
GRAYSON COUNTY					1	1			6.0	6.5		
SMYTH COUNTY												
WASHINGTON COUNTY	2	1	1		3	3			6.1	6.3		
WYTHE COUNTY												
BRISTOL CITY					4	3	1		20.0	15.9	111.1	
GALAX CITY												
PLANNING DISTRICT 4	4	4			8	7	1		4.9	4.7	16.7	
FLOYD COUNTY												
GILES COUNTY												
MONTGOMERY COUNTY	3	3			5	4	1		5.8	5.2	33.3	
PULASKI COUNTY	1	1			3	3			9.5	10.1		
RADFORD CITY												
PLANNING DISTRICT 5	43	34	8	1	24	20	3	1	7.8	8.5	5.4	5.8
ALLEGHANY COUNTY	1	1			3	3			30.0	32.6		
BOTETOURT COUNTY	1	1			4	4			18.2	19.3		
CRAIG COUNTY					2	2			36.4	36.4		
ROANOKE COUNTY					6	6			7.2	8.4		
COVINGTON CITY					2	2			19.4	20.4		
ROANOKE CITY	37	28	8	1	6	2	3	1	4.0	2.1	6.6	12.7
SALEM CITY	4	4			1	1			3.7	4.3		
PLANNING DISTRICT 6	6	6			14	14			4.7	5.7		
AUGUSTA COUNTY	2	2			1	1			1.7	1.8		
BATH COUNTY												
HIGHLAND COUNTY												
ROCKBRIDGE COUNTY					3	3			19.5	20.7		
ROCKINGHAM COUNTY	3	3			3	3			3.8	4.2		
BUENA VISTA CITY												
HARRISONBURG CITY					3	3			5.2	9.6		
LEXINGTON CITY	1	1										
STAUNTON CITY												
WAYNESBORO CITY					4	4			11.9	14.4		
PLANNING DISTRICT 7	8	6	1	1	11	9	1	1	4.2	3.8	11.0	6.5
CLARKE COUNTY					1	1			6.3	6.7		
FREDERICK COUNTY	1	1			4	3		1	4.3	3.6		15.9
PAGE COUNTY												
SHENANDOAH COUNTY	1	1			2	2			4.4	4.6		
WARREN COUNTY					1	1			2.1	2.3		
WINCHESTER CITY	6	4	1	1	3	2	1		8.6	7.4	33.3	
PLANNING DISTRICT 8	132	74	44	14	155	88	49	18	4.6	4.4	11.4	1.9
ARLINGTON COUNTY	10	6	3	1	14	10	3	1	4.4	4.4	12.9	1.5
FAIRFAX COUNTY	83	50	24	9	59	36	13	10	4.0	4.5	8.3	1.9
LOUDOUN COUNTY	10	6	3	1	22	15	5	2	4.4	4.7	15.0	1.4
PRINCE WILLIAM COUNTY	14	5	9		41	18	20	3	6.0	4.5	13.7	2.3
ALEXANDRIA CITY	10	3	4	3	13	5	6	2	4.8	2.9	11.1	4.1
FAIRFAX CITY					1	1			1.6	2.9		
FALLS CHURCH CITY												
MANASSAS CITY	5	4	1		5	3	2		6.6	5.8	19.0	
MANASSAS PARK CITY												
PLANNING DISTRICT 9	3	2	1		7	5	2		3.6	3.1	11.0	
CULPEPER COUNTY	2	1	1		5	3	2		8.0	6.0	28.6	
FAUQUIER COUNTY	1	1			2	2			2.6	3.0		
MADISON COUNTY												
ORANGE COUNTY												
RAPPAHANNOCK COUNTY												
PLANNING DISTRICT 10	40	31	7	2	13	9	2	2	5.0	4.5	5.5	8.5
ALBEMARLE COUNTY					7	5		2	6.6	6.0		15.6
FLUVANNA COUNTY					2		2		8.0		55.6	
GREENE COUNTY					1	1			5.4	6.2		
LOUISA COUNTY					2	2			5.4	6.8		
NELSON COUNTY												
CHARLOTTESVILLE CITY	40	31	7	2	1	1			1.6	2.5		
PLANNING DISTRICT 11	10	6	4		17	11	6		6.1	5.1	10.8	
AMHERST COUNTY					1	1			3.2	3.8		
APPOMATTOX COUNTY					2	2			11.0	13.7		
BEDFORD COUNTY					5	4	1		7.8	6.9	21.7	
CAMPBELL COUNTY					2	2			4.2	5.0		
BEDFORD CITY	1	1			2	1	1		57.1	38.5	111.1	
LYNCHBURG CITY	9	5	4		5	1	4		4.4	1.4	11.4	

NOTE: AS OF JULY 1, 2013, BEDFORD CITY WAS DISINCORPORATED AND MERGED INTO BEDFORD COUNTY. NUMBERS IN BEDFORD CITY REFLECT THE FIRST 6 MONTHS OF THE YEAR.

[continued]

TABLE 1
TOTAL INFANT DEATHS BY PLACE OF OCCURRENCE AND PLACE OF RESIDENCE BY RACE WITH RESIDENT INFANT DEATH RATES PER 1,000 TOTAL LIVE BIRTHS BY PLANNING DISTRICT AND CITY OR COUNTY
VIRGINIA, 2013

PLANNING DISTRICT AND CITY / COUNTY	NUMBER OF TOTAL INFANT DEATHS BY PLACE OF OCCURRENCE				TOTAL INFANT DEATHS BY PLACE OF RESIDENCE							
					NUMBER OF INFANT DEATHS				RATES PER 1,000 LIVE BIRTHS			
	TOTAL	WHITE	BLACK	OTHER	TOTAL	WHITE	BLACK	OTHER	TOTAL	WHITE	BLACK	OTHER
COMMONWEALTH OF VIRGINIA	600	311	260	29	632	335	264	33	6.2	5.2	12.2	2.2
PLANNING DISTRICT 12	8	6	2		16	11	5		6.7	6.9	7.3	
FRANKLIN COUNTY	1	1			3	2	1		6.3	4.8	20.8	
HENRY COUNTY					7	4	3		14.3	10.7	31.6	
PATRICK COUNTY												
PITTSYLVANIA COUNTY					1	1			2.1	2.7		
DANVILLE CITY	4	4			5	4	1		8.5	19.1	3.0	
MARTINSVILLE CITY	3	1	2									
PLANNING DISTRICT 13	2		2		5	1	4		6.4	2.3	11.8	
BRUNSWICK COUNTY												
HALIFAX COUNTY	1		1		2	1	1		5.4	4.7	6.6	
MECKLENBURG COUNTY	1		1		3		3		10.6		27.8	
PLANNING DISTRICT 14	1	1			6	2	4		5.9	2.9	12.7	
AMELIA COUNTY												
BUCKINGHAM COUNTY					1		1		6.0		19.2	
CHARLOTTE COUNTY												
CUMBERLAND COUNTY					2	1	1		19.4	14.7	30.3	
LUNENBURG COUNTY												
NOTTOWAY COUNTY					2		2		10.9		29.9	
PRINCE EDWARD COUNTY	1	1			1	1			4.9	7.9		
PLANNING DISTRICT 15	113	44	66	3	84	36	45	3	7.0	5.2	12.0	2.3
CHARLES CITY COUNTY					1		1		21.3		66.7	
CHESTERFIELD COUNTY	6	2	3	1	25	15	10		6.6	6.0	11.6	
GOOCHLAND COUNTY												
HANOVER COUNTY	7	1	6		4	4			4.6	5.4		
HENRICO COUNTY	37	22	13	2	22	7	13	2	5.6	3.2	11.9	3.2
NEW KENT COUNTY					1	1			6.1	7.0		
POWHATAN COUNTY					1	1			4.7	5.0		
RICHMOND CITY	63	19	44		30	8	21	1	10.6	8.3	12.8	4.4
PLANNING DISTRICT 16	14	4	10		16	7	9		3.7	2.2	11.9	
CAROLINE COUNTY					1	1			2.4	3.2		
KING GEORGE COUNTY												
SPOTSYLVANIA COUNTY	4	1	3		10	4	6		6.6	3.5	26.0	
STAFFORD COUNTY	3		3		5	2	3		2.9	1.6	10.3	
FREDERICKSBURG CITY	7	3	4									
PLANNING DISTRICT 17	1		1		4		4		9.5		23.5	
LANCASTER COUNTY					2		2		26.0		45.5	
NORTHUMBERLAND COUNTY												
RICHMOND COUNTY	1		1		1		1		13.9		47.6	
WESTMORELAND COUNTY					1		1		5.4		14.7	
PLANNING DISTRICT 18	1	1			9	5	4		10.6	7.5	28.0	
ESSEX COUNTY					2	1	1		16.1	16.1	16.7	
GLOUCESTER COUNTY	1	1			1	1			2.8	3.2		
KING AND QUEEN COUNTY												
KING WILLIAM COUNTY					4	1	3		21.4	6.4	130.4	
MATHEWS COUNTY												
MIDDLESEX COUNTY					2	2			25.3	33.3		
PLANNING DISTRICT 19	10	1	9		19	3	16		8.4	2.9	14.8	
DINWIDDIE COUNTY	2		2		1		1		4.8		22.7	
GREENSVILLE COUNTY					1		1		7.4		11.0	
PRINCE GEORGE COUNTY					2	1	1		6.5	5.2	11.6	
SURRY COUNTY												
SUSSEX COUNTY												
COLONIAL HEIGHTS CITY					2	2			6.5	10.4		
EMPORIA CITY					1		1		23.3		27.8	
HOPEWELL CITY	1		1		7		7		18.3		39.5	
PETERSBURG CITY	7	1	6		5		5		6.9		10.4	
PLANNING DISTRICT 20	158	71	81	6	140	58	77	5	8.9	6.7	14.1	2.9
ISLE OF WIGHT COUNTY					2	2			6.4	8.8		
SOUTHAMPTON COUNTY					1	1			7.4	12.7		
CHESAPEAKE CITY	5	2	3		18	15	3		6.5	9.0	3.4	
FRANKLIN CITY					1		1		6.0		10.6	
NORFOLK CITY	118	49	65	4	52	14	35	3	14.0	9.0	20.0	7.5
PORTSMOUTH CITY	23	11	10	2	18	7	11		11.6	12.0	12.4	
SUFFOLK CITY	2	2			14	3	11		12.8	5.4	22.8	
VIRGINIA BEACH CITY	10	7	3		34	16	16	2	5.7	4.2	13.1	2.2
PLANNING DISTRICT 21	34	11	21	2	52	20	29	3	8.4	6.7	11.9	4.1
JAMES CITY COUNTY	1		1		6		6		8.4		51.7	
YORK COUNTY	9	3	6		4	4			6.5	9.3		
HAMPTON CITY	3	3			18	7	10	1	9.9	9.3	11.1	6.1
NEWPORT NEWS CITY	21	5	14	2	22	7	13	2	7.7	5.9	10.0	5.4
POQUOSON CITY												
WILLIAMSBURG CITY					2	2			25.3	46.5		
PLANNING DISTRICT 22	4	2	2		5	3	2		9.8	10.0	10.4	
ACCOMACK COUNTY					2	1	1		5.4	4.7	7.1	
NORTHAMPTON COUNTY	4	2	2		3	2	1		20.7	22.7	19.2	
PLANNING DISTRICT 23	192	82	102	8	192	78	106	8	8.8	6.7	13.4	3.3
UNKNOWN VA CITY OR COUNTY												

NOTE: PLANNING DISTRICT 23, THE HAMPTON ROADS PLANNING DISTRICT, IS THE AGGREGATE OF PLANNING DISTRICTS 20 AND 21.

TABLE 2
RESIDENT HEBDOMADAL INFANT DEATHS UNDER SEVEN DAYS OF AGE WITH RATES PER 1,000 LIVE BIRTHS BY RACE AND TOTAL NON-MARITAL INFANT DEATHS WITH PERCENTS NON-MARITAL OF TOTAL INFANT DEATHS BY PLANNING DISTRICT AND CITY OR COUNTY
VIRGINIA, 2013

PLANNING DISTRICT AND CITY / COUNTY	RESIDENT HEBDOMADAL INFANT DEATHS UNDER SEVEN DAYS OF AGE								RESIDENT NON-MARITAL INFANT DEATHS							
	NUMBER OF HEBDOMADAL INFANT DEATHS				RATES PER 1,000 LIVE BIRTHS				NUMBER OF NON-MARITAL INFANT DEATHS				PERCENTS NON-MARITAL			
	TOTAL	WHITE	BLACK	OTHER	TOTAL	WHITE	BLACK	OTHER	TOTAL	WHITE	BLACK	OTHER	TOTAL	WHITE	BLACK	OTHER
COMMONWEALTH OF VIRGINIA	365	187	156	22	3.6	2.9	7.2	1.4	314	132	177	5	49.7	39.4	67.0	15.2
PLANNING DISTRICT 1	8	8			8.6	8.8			4	4			36.4	36.4		
LEE COUNTY	3	3			13.5	13.6			2	2			50.0	50.0		
SCOTT COUNTY	2	2			10.3	10.4			1	1			50.0	50.0		
WISE COUNTY	3	3			6.7	6.8			1	1			20.0	20.0		
NORTON CITY																
PLANNING DISTRICT 2	4	4			3.7	3.7			2	2			33.3	33.3		
BUCHANAN COUNTY																
DICKENSON COUNTY																
RUSSELL COUNTY	2	2			6.7	6.8			1	1			33.3	33.3		
TAZEWELL COUNTY	2	2			4.5	4.6			1	1			33.3	33.3		
PLANNING DISTRICT 3	6	5	1		3.3	2.9	31.3		3	3			30.0	33.3		
BLAND COUNTY	1	1			25.6	26.3										
CARROLL COUNTY									1	1			100.0	100.0		
GRAYSON COUNTY	1	1			6.0	6.5			1	1			100.0	100.0		
SMYTH COUNTY																
WASHINGTON COUNTY	3	3			6.1	6.3			1	1			33.3	33.3		
WYTHE COUNTY																
BRISTOL CITY	1		1		5.0		111.1									
GALAX CITY																
PLANNING DISTRICT 4	5	4	1		3.0	2.7	16.7		6	5	1		75.0	71.4	100.0	
FLOYD COUNTY																
GILES COUNTY																
MONTGOMERY COUNTY	4	3	1		4.6	3.9	33.3		3	2	1		60.0	50.0	100.0	
PULASKI COUNTY	1	1			3.2	3.4			3	3			100.0	100.0		
RADFORD CITY																
PLANNING DISTRICT 5	13	11	1	1	4.2	4.7	1.8	5.8	11	8	3		45.8	40.0	100.0	
ALLEGHANY COUNTY	1	1			10.0	10.9			2	2			66.7	66.7		
BOTETOURT COUNTY	2	2			9.1	9.7			2	2			50.0	50.0		
CRAIG COUNTY									1	1			50.0	50.0		
ROANOKE COUNTY	4	4			4.8	5.6			1	1			16.7	16.7		
COVINGTON CITY	1	1			9.7	10.2										
ROANOKE CITY	4	2	1	1	2.7	2.1	2.2	12.7	4	1	3		66.7	50.0	100.0	
SALEM CITY	1	1			3.7	4.3			1	1			100.0	100.0		
PLANNING DISTRICT 6	10	10			3.4	4.0			8	8			57.1	57.1		
AUGUSTA COUNTY																
BATH COUNTY																
HIGHLAND COUNTY																
ROCKBRIDGE COUNTY	2	2			13.0	13.8			3	3			100.0	100.0		
ROCKINGHAM COUNTY	2	2			2.5	2.8										
BUENA VISTA CITY																
HARRISONBURG CITY	2	2			3.5	6.4			2	2			66.7	66.7		
LEXINGTON CITY																
STAUNTON CITY																
WAYNESBORO CITY	4	4			11.9	14.4			3	3			75.0	75.0		
PLANNING DISTRICT 7	8	6	1	1	3.1	2.5	11.0	6.5	8	7	1		72.7	77.8	100.0	
CLARKE COUNTY	1	1			6.3	6.7										
FREDERICK COUNTY	3	2		1	3.2	2.4		15.9	3	3			75.0	100.0		
PAGE COUNTY																
SHENANDOAH COUNTY	1	1			2.2	2.3			2	2			100.0	100.0		
WARREN COUNTY	1	1			2.1	2.3										
WINCHESTER CITY	2	1	1		5.8	3.7	33.3		3	2	1		100.0	100.0	100.0	
PLANNING DISTRICT 8	101	58	31	12	3.0	2.9	7.2	1.2	54	28	24	2	34.8	31.8	49.0	11.1
ARLINGTON COUNTY	9	7	2		2.8	3.1	8.6		7	5	2		50.0	50.0	66.7	
FAIRFAX COUNTY	40	23	8	9	2.7	2.9	5.1	1.7	12	8	4		20.3	22.2	30.8	
LOUDOUN COUNTY	17	11	5	1	3.4	3.4	15.0	0.7	11	9	1	1	50.0	60.0	20.0	50.0
PRINCE WILLIAM COUNTY	22	9	11	2	3.2	2.2	7.5	1.5	16	3	13		39.0	16.7	65.0	
ALEXANDRIA CITY	7	4	3		2.6	2.4	5.5		5	1	3	1	38.5	20.0	50.0	50.0
FAIRFAX CITY	1	1			1.6	2.9										
FALLS CHURCH CITY																
MANASSAS CITY	5	3	2		6.6	5.8	19.0		3	2	1		60.0	66.7	50.0	
MANASSAS PARK CITY																
PLANNING DISTRICT 9	4	3	1		2.1	1.8	5.5		4	2	2		57.1	40.0	100.0	
CULPEPER COUNTY	3	2	1		4.8	4.0	14.3		3	1	2		60.0	33.3	100.0	
FAUQUIER COUNTY	1	1			1.3	1.5			1	1			50.0	50.0		
MADISON COUNTY																
ORANGE COUNTY																
RAPPAHANNOCK COUNTY																
PLANNING DISTRICT 10	8	6	1	1	3.1	3.0	2.8	4.2	5	3	2		38.5	33.3	100.0	
ALBEMARLE COUNTY	4	3		1	3.8	3.6		7.8	1	1			14.3	20.0		
FLUVANNA COUNTY	1		1		4.0		27.8		2		2		100.0		100.0	
GREENE COUNTY	1	1			5.4	6.2			1	1			100.0	100.0		
LOUISA COUNTY	1	1			2.7	3.4			1	1			50.0	50.0		
NELSON COUNTY																
CHARLOTTESVILLE CITY	1	1			1.6	2.5										
PLANNING DISTRICT 11	11	6	5		3.9	2.8	9.0		12	6	6		70.6	54.5	100.0	
AMHERST COUNTY	1	1			3.2	3.8			1	1			100.0	100.0		
APPOMATTOX COUNTY	1	1			5.5	6.8			1	1			50.0	50.0		
BEDFORD COUNTY	3	2	1		4.7	3.5	21.7		3	2	1		60.0	50.0	100.0	
CAMPBELL COUNTY	1	1			2.1	2.5			2	2			100.0	100.0		
BEDFORD CITY	1		1		28.6		111.1		1		1		50.0		100.0	
LYNCHBURG CITY	4	1	3		3.5	1.4	8.5		4		4		80.0		100.0	

NOTE: AS OF JULY 1, 2013, BEDFORD CITY WAS DISINCORPORATED AND MERGED INTO BEDFORD COUNTY. NUMBERS IN BEDFORD CITY REFLECT THE FIRST 6 MONTHS OF THE YEAR.

[continued]

TABLE 2
RESIDENT HEBDOMADAL INFANT DEATHS UNDER SEVEN DAYS OF AGE WITH RATES PER 1,000 LIVE BIRTHS BY RACE AND TOTAL NON-MARITAL INFANT DEATHS WITH PERCENTS NON-MARITAL OF TOTAL INFANT DEATHS BY PLANNING DISTRICT AND CITY OR COUNTY
VIRGINIA, 2013

PLANNING DISTRICT AND CITY / COUNTY	RESIDENT HEBDOMADAL INFANT DEATHS UNDER SEVEN DAYS OF AGE								RESIDENT NON-MARITAL INFANT DEATHS							
	NUMBER OF HEBDOMADAL INFANT DEATHS				RATES PER 1,000 LIVE BIRTHS				NUMBER OF NON-MARITAL INFANT DEATHS				PERCENTS NON-MARITAL			
	TOTAL	WHITE	BLACK	OTHER	TOTAL	WHITE	BLACK	OTHER	TOTAL	WHITE	BLACK	OTHER	TOTAL	WHITE	BLACK	OTHER
COMMONWEALTH OF VIRGINIA	365	187	156	22	3.6	2.9	7.2	1.4	314	132	177	5	49.7	39.4	67.0	15.2
PLANNING DISTRICT 12	7	4	3		2.9	2.5	4.4		12	7	5		75.0	63.6	100.0	
FRANKLIN COUNTY									2	1	1		66.7	50.0	100.0	
HENRY COUNTY	5	3	2		10.2	8.0	21.1		6	3	3		85.7	75.0	100.0	
PATRICK COUNTY																
PITTSYLVANIA COUNTY									1	1			100.0	100.0		
DANVILLE CITY	2	1	1		3.4	4.8	3.0		3	2	1		60.0	50.0	100.0	
MARTINSVILLE CITY																
PLANNING DISTRICT 13	3		3		3.8		8.9		4		4		80.0		100.0	
BRUNSWICK COUNTY																
HALIFAX COUNTY	1		1		2.7		6.6		1		1		50.0		100.0	
MECKLENBURG COUNTY	2		2		7.1		18.5		3		3		100.0		100.0	
PLANNING DISTRICT 14	4	1	3		3.9	1.4	9.6		3		3		50.0		75.0	
AMELIA COUNTY																
BUCKINGHAM COUNTY	1		1		6.0		19.2									
CHARLOTTE COUNTY																
CUMBERLAND COUNTY	2	1	1		19.4	14.7	30.3		1		1		50.0		100.0	
LUNENBURG COUNTY																
NOTTOWAY COUNTY	1		1		5.5		14.9		2		2		100.0		100.0	
PRINCE EDWARD COUNTY																
PLANNING DISTRICT 15	50	21	26	3	4.2	3.0	6.9	2.3	52	13	38	1	61.9	36.1	84.4	33.3
CHARLES CITY COUNTY	1		1		21.3		66.7		1		1		100.0		100.0	
CHESTERFIELD COUNTY	14	8	6		3.7	3.2	7.0		12	4	8		48.0	26.7	80.0	
GOOCHLAND COUNTY																
HANOVER COUNTY	3	3			3.4	4.0										
HENRICO COUNTY	11	2	7	2	2.8	0.9	6.4	3.2	13	4	9		59.1	57.1	69.2	
NEW KENT COUNTY	1	1			6.1	7.0										
POWHATAN COUNTY																
RICHMOND CITY	20	7	12	1	7.0	7.3	7.3	4.4	26	5	20	1	86.7	62.5	95.2	100.0
PLANNING DISTRICT 16	9	3	6		2.1	0.9	7.9		7	3	4		43.8	42.9	44.4	
CAROLINE COUNTY									1	1			100.0	100.0		
KING GEORGE COUNTY																
SPOTSYLVANIA COUNTY	6	2	4		4.0	1.7	17.3		4	1	3		40.0	25.0	50.0	
STAFFORD COUNTY	3	1	2		1.8	0.8	6.8		2	1	1		40.0	50.0	33.3	
FREDERICKSBURG CITY																
PLANNING DISTRICT 17	3		3		7.1		17.6		3		3		75.0		75.0	
LANCASTER COUNTY	2		2		26.0		45.5		1		1		50.0		50.0	
NORTHUMBERLAND COUNTY																
RICHMOND COUNTY									1		1		100.0		100.0	
WESTMORELAND COUNTY	1		1		5.4		14.7		1		1		100.0		100.0	
PLANNING DISTRICT 18	3	1	2		3.5	1.5	14.0		5	2	3		55.6	40.0	75.0	
ESSEX COUNTY									1		1		50.0		100.0	
GLOUCESTER COUNTY																
KING AND QUEEN COUNTY																
KING WILLIAM COUNTY	2		2		10.7		87.0		2		2		50.0		66.7	
MATHEWS COUNTY																
MIDDLESEX COUNTY	1	1			12.7	16.7			2	2			100.0	100.0		
PLANNING DISTRICT 19	5		5		2.2		4.6		15	2	13		78.9	66.7	81.3	
DINWIDDIE COUNTY	1		1		4.8		22.7		1		1		100.0		100.0	
GREENSVILLE COUNTY	1		1		7.4		11.0		1		1		100.0		100.0	
PRINCE GEORGE COUNTY									1		1		50.0		100.0	
SURRY COUNTY																
SUSSEX COUNTY																
COLONIAL HEIGHTS CITY									2	2			100.0	100.0		
EMPORIA CITY									1		1		100.0		100.0	
HOPEWELL CITY	3		3		7.8		16.9		5		5		71.4		71.4	
PETERSBURG CITY									4		4		80.0		80.0	
PLANNING DISTRICT 20	73	29	42	2	4.6	3.4	7.7	1.2	60	15	44	1	42.9	25.9	57.1	20.0
ISLE OF WIGHT COUNTY	1	1			3.2	4.4										
SOUTHAMPTON COUNTY	1	1			7.4	12.7			1	1			100.0	100.0		
CHESAPEAKE CITY	11	9	2		3.9	5.4	2.3		5	3	2		27.8	20.0	66.7	
FRANKLIN CITY	1		1		6.0		10.6		1		1		100.0		100.0	
NORFOLK CITY	27	8	17	2	7.3	5.1	9.7	5.0	25	3	22		48.1	21.4	62.9	
PORTSMOUTH CITY	13	5	8		8.4	8.6	9.0		7	1	6		38.9	14.3	54.5	
SUFFOLK CITY	5		5		4.6		10.4		9		9		64.3		81.8	
VIRGINIA BEACH CITY	14	5	9		2.3	1.3	7.3		12	7	4	1	35.3	43.8	25.0	50.0
PLANNING DISTRICT 21	26	5	19	2	4.2	1.7	7.8	2.8	32	12	19	1	61.5	60.0	65.5	33.3
JAMES CITY COUNTY	5		5		7.0		43.1		3		3		50.0		50.0	
YORK COUNTY	1	1			1.6	2.3			2	2			50.0	50.0		
HAMPTON CITY	9	2	7		5.0	2.7	7.7		11	4	7		61.1	57.1	70.0	
NEWPORT NEWS CITY	10	1	7	2	3.5	0.8	5.4	5.4	14	4	9	1	63.6	57.1	69.2	50.0
POQUOSON CITY																
WILLIAMSBURG CITY	1	1			12.7	23.3			2	2			100.0	100.0		
PLANNING DISTRICT 22	4	2	2		7.8	6.6	10.4		4	2	2		80.0	66.7	100.0	
ACCOMACK COUNTY	2	1	1		5.4	4.7	7.1		1		1		50.0		100.0	
NORTHAMPTON COUNTY	2	1	1		13.8	11.4	19.2		3	2	1		100.0	100.0	100.0	
PLANNING DISTRICT 23	99	34	61	4	4.5	2.9	7.7	1.6	92	27	63	2	47.9	34.6	59.4	25.0
UNKNOWN VA CITY OR COUNTY																

NOTE: PLANNING DISTRICT 23, THE HAMPTON ROADS PLANNING DISTRICT, IS THE AGGREGATE OF PLANNING DISTRICTS 20 AND 21.

TABLE 3
RESIDENT TOTAL INFANT DEATHS BY AGE OF MOTHER AT BIRTH AND RACE OF INFANT AT DEATH BY PLANNING DISTRICT AND CITY OR COUNTY
VIRGINIA, 2013

PLANNING DISTRICT AND CITY/COUNTY	RACE	RESIDENT INFANT DEATHS	AGE OF MOTHER									
			AGE 10-14	AGE 15-17	AGE 18-19	AGE 20-24	AGE 25-29	AGE 30-34	AGE 35-39	AGE 40-44	AGE 45 UP	AGE UNKNOWN
COMMONWEALTH OF VIRGINIA	TOTAL	632		11	41	173	151	147	71	23		15
	WHITE	335		4	27	75	86	85	33	15		10
	BLACK	264		6	14	95	58	49	31	6		5
	OTHER	33		1		3	7	13	7	2		
PLANNING DISTRICT 1	TOTAL	11			4	2	5					
	WHITE	11			4	2	5					
	BLACK											
	OTHER											
LEE COUNTY	TOTAL	4			1	2	1					
	WHITE	4			1	2	1					
	BLACK											
	OTHER											
SCOTT COUNTY	TOTAL	2			1		1					
	WHITE	2			1		1					
	BLACK											
	OTHER											
WISE COUNTY	TOTAL	5			2		3					
	WHITE	5			2		3					
	BLACK											
	OTHER											
NORTON CITY	TOTAL											
	WHITE											
	BLACK											
	OTHER											
PLANNING DISTRICT 2	TOTAL	6					1	3	1			1
	WHITE	6					1	3	1			1
	BLACK											
	OTHER											
BUCHANAN COUNTY	TOTAL											
	WHITE											
	BLACK											
	OTHER											
DICKENSON COUNTY	TOTAL											
	WHITE											
	BLACK											
	OTHER											
RUSSELL COUNTY	TOTAL	3					1	1	1			
	WHITE	3					1	1	1			
	BLACK											
	OTHER											
TAZEWELL COUNTY	TOTAL	3						2				1
	WHITE	3						2				1
	BLACK											
	OTHER											
PLANNING DISTRICT 3	TOTAL	10			1	2	4	3				
	WHITE	9			1	2	3	3				
	BLACK	1					1					
	OTHER											
BLAND COUNTY	TOTAL	1						1				
	WHITE	1						1				
	BLACK											
	OTHER											
CARROLL COUNTY	TOTAL	1			1							
	WHITE	1			1							
	BLACK											
	OTHER											
GRAYSON COUNTY	TOTAL	1						1				
	WHITE	1						1				
	BLACK											
	OTHER											
SMYTH COUNTY	TOTAL											
	WHITE											
	BLACK											
	OTHER											
WASHINGTON COUNTY	TOTAL	3				1	2					
	WHITE	3				1	2					
	BLACK											
	OTHER											
WYTHE COUNTY	TOTAL											
	WHITE											
	BLACK											
	OTHER											
BRISTOL CITY	TOTAL	4				1	2	1				
	WHITE	3				1	1	1				
	BLACK	1					1					
	OTHER											
GALAX CITY	TOTAL											
	WHITE											
	BLACK											
	OTHER											
PLANNING DISTRICT 4	TOTAL	8				2	2	4				
	WHITE	7				2	2	3				
	BLACK	1						1				
	OTHER											

TABLE 3
RESIDENT TOTAL INFANT DEATHS BY AGE OF MOTHER AT BIRTH AND RACE OF INFANT AT DEATH BY PLANNING DISTRICT AND CITY OR COUNTY
VIRGINIA, 2013

PLANNING DISTRICT AND CITY/COUNTY	RACE	RESIDENT INFANT DEATHS	AGE OF MOTHER									
			AGE 10-14	AGE 15-17	AGE 18-19	AGE 20-24	AGE 25-29	AGE 30-34	AGE 35-39	AGE 40-44	AGE 45 UP	AGE UNKNOWN
COMMONWEALTH OF VIRGINIA	TOTAL	632		11	41	173	151	147	71	23		15
	WHITE	335		4	27	75	86	85	33	15		10
	BLACK	264		6	14	95	58	49	31	6		5
	OTHER	33		1		3	7	13	7	2		
FLOYD COUNTY	TOTAL											
	WHITE											
	BLACK											
	OTHER											
GILES COUNTY	TOTAL											
	WHITE											
	BLACK											
	OTHER											
MONTGOMERY COUNTY	TOTAL	5					1	4				
	WHITE	4					1	3				
	BLACK	1						1				
	OTHER											
PULASKI COUNTY	TOTAL	3				2	1					
	WHITE	3				2	1					
	BLACK											
	OTHER											
RADFORD CITY	TOTAL											
	WHITE											
	BLACK											
	OTHER											
PLANNING DISTRICT 5	TOTAL	24		1	1	9	2	6	2	1		2
	WHITE	20		1	1	7	2	5	2			2
	BLACK	3				2		1				
	OTHER	1								1		
ALLEGHANY COUNTY	TOTAL	3				2		1				
	WHITE	3				2		1				
	BLACK											
	OTHER											
BOTETOURT COUNTY	TOTAL	4			1	3						
	WHITE	4			1	3						
	BLACK											
	OTHER											
CRAIG COUNTY	TOTAL	2						1				1
	WHITE	2						1				1
	BLACK											
	OTHER											
ROANOKE COUNTY	TOTAL	6				1	2	2	1			
	WHITE	6				1	2	2	1			
	BLACK											
	OTHER											
COVINGTON CITY	TOTAL	2				1						1
	WHITE	2				1						1
	BLACK											
	OTHER											
ROANOKE CITY	TOTAL	6				2		2	1	1		
	WHITE	2						1	1			
	BLACK	3				2		1				
	OTHER	1								1		
SALEM CITY	TOTAL	1		1								
	WHITE	1		1								
	BLACK											
	OTHER											
PLANNING DISTRICT 6	TOTAL	14			1	5	4	3		1		
	WHITE	14			1	5	4	3		1		
	BLACK											
	OTHER											
AUGUSTA COUNTY	TOTAL	1					1					
	WHITE	1					1					
	BLACK											
	OTHER											
BATH COUNTY	TOTAL											
	WHITE											
	BLACK											
	OTHER											
HIGHLAND COUNTY	TOTAL											
	WHITE											
	BLACK											
	OTHER											
ROCKBRIDGE COUNTY	TOTAL	3			1	2						
	WHITE	3			1	2						
	BLACK											
	OTHER											
ROCKINGHAM COUNTY	TOTAL	3				1		1		1		
	WHITE	3				1		1		1		
	BLACK											
	OTHER											
BUENA VISTA CITY	TOTAL											
	WHITE											
	BLACK											
	OTHER											

TABLE 3
RESIDENT TOTAL INFANT DEATHS BY AGE OF MOTHER AT BIRTH AND RACE OF INFANT AT DEATH BY PLANNING DISTRICT AND CITY OR COUNTY
VIRGINIA, 2013

PLANNING DISTRICT AND CITY/COUNTY	RACE	RESIDENT INFANT DEATHS	AGE OF MOTHER									
			AGE 10-14	AGE 15-17	AGE 18-19	AGE 20-24	AGE 25-29	AGE 30-34	AGE 35-39	AGE 40-44	AGE 45 UP	AGE UNKNOWN
COMMONWEALTH OF VIRGINIA	TOTAL	632		11	41	173	151	147	71	23		15
	WHITE	335		4	27	75	86	85	33	15		10
	BLACK	264		6	14	95	58	49	31	6		5
	OTHER	33		1		3	7	13	7	2		
HARRISONBURG CITY	TOTAL	3				1	1	1				
	WHITE	3				1	1	1				
	BLACK											
	OTHER											
LEXINGTON CITY	TOTAL											
	WHITE											
	BLACK											
	OTHER											
STAUNTON CITY	TOTAL											
	WHITE											
	BLACK											
	OTHER											
WAYNESBORO CITY	TOTAL	4				1	2	1				
	WHITE	4				1	2	1				
	BLACK											
	OTHER											
PLANNING DISTRICT 7	TOTAL	11			2	3	2	3				1
	WHITE	9			2	2	2	2				1
	BLACK	1				1						
	OTHER	1						1				
CLARKE COUNTY	TOTAL	1										1
	WHITE	1										1
	BLACK											
	OTHER											
FREDERICK COUNTY	TOTAL	4			1		1	2				
	WHITE	3			1		1	1				
	BLACK											
	OTHER	1						1				
PAGE COUNTY	TOTAL											
	WHITE											
	BLACK											
	OTHER											
SHENANDOAH COUNTY	TOTAL	2				1		1				
	WHITE	2				1		1				
	BLACK											
	OTHER											
WARREN COUNTY	TOTAL	1				1						
	WHITE	1				1						
	BLACK											
	OTHER											
WINCHESTER CITY	TOTAL	3			1	1	1					
	WHITE	2			1		1					
	BLACK	1				1						
	OTHER											
PLANNING DISTRICT 8	TOTAL	155		3	7	20	35	47	31	9		3
	WHITE	88		1	6	8	23	28	15	6		1
	BLACK	49		1	1	11	10	10	11	3		2
	OTHER	18		1		1	2	9	5			
ARLINGTON COUNTY	TOTAL	14			1	2	2	5	3	1		
	WHITE	10			1	2	2	2	2	1		
	BLACK	3						2	1			
	OTHER	1						1				
FAIRFAX COUNTY	TOTAL	59		1	1	4	8	23	13	6		3
	WHITE	36		1		2	5	15	8	4		1
	BLACK	13			1	2	2	2	2	2		2
	OTHER	10					1	6	3			
LOUDOUN COUNTY	TOTAL	22		1	4	2	4	5	6			
	WHITE	15			4	1	4	3	3			
	BLACK	5				1		1	3			
	OTHER	2		1				1				
PRINCE WILLIAM COUNTY	TOTAL	41				11	12	10	7	1		
	WHITE	18				3	7	5	2	1		
	BLACK	20				8	4	5	3			
	OTHER	3					1		2			
ALEXANDRIA CITY	TOTAL	13		1		1	4	4	2	1		
	WHITE	5					2	3				
	BLACK	6		1			2		2	1		
	OTHER	2				1		1				
FAIRFAX CITY	TOTAL	1					1					
	WHITE	1					1					
	BLACK											
	OTHER											
FALLS CHURCH CITY	TOTAL											
	WHITE											
	BLACK											
	OTHER											
MANASSAS CITY	TOTAL	5			1		4					
	WHITE	3			1		2					
	BLACK	2					2					
	OTHER											

TABLE 3
RESIDENT TOTAL INFANT DEATHS BY AGE OF MOTHER AT BIRTH AND RACE OF INFANT AT DEATH BY PLANNING DISTRICT AND CITY OR COUNTY
VIRGINIA, 2013

PLANNING DISTRICT AND CITY/COUNTY	RACE	RESIDENT INFANT DEATHS	AGE OF MOTHER									
			AGE 10-14	AGE 15-17	AGE 18-19	AGE 20-24	AGE 25-29	AGE 30-34	AGE 35-39	AGE 40-44	AGE 45 UP	AGE UNKNOWN
COMMONWEALTH OF VIRGINIA	TOTAL	632		11	41	173	151	147	71	23		15
	WHITE	335		4	27	75	86	85	33	15		10
	BLACK	264		6	14	95	58	49	31	6		5
	OTHER	33		1		3	7	13	7	2		
MANASSAS PARK CITY	TOTAL											
	WHITE											
	BLACK											
	OTHER											
PLANNING DISTRICT 9	TOTAL	7			2	1	1	2	1			
	WHITE	5				1	1	2	1			
	BLACK	2			2							
	OTHER											
CULPEPER COUNTY	TOTAL	5			2			2	1			
	WHITE	3						2	1			
	BLACK	2			2							
	OTHER											
FAUQUIER COUNTY	TOTAL	2				1	1					
	WHITE	2				1	1					
	BLACK											
	OTHER											
MADISON COUNTY	TOTAL											
	WHITE											
	BLACK											
	OTHER											
ORANGE COUNTY	TOTAL											
	WHITE											
	BLACK											
	OTHER											
RAPPAHANNOCK COUNTY	TOTAL											
	WHITE											
	BLACK											
	OTHER											
PLANNING DISTRICT 10	TOTAL	13		1	1	3	3	3	1			1
	WHITE	9			1	2	2	3				1
	BLACK	2		1			1					
	OTHER	2				1			1			
ALBEMARLE COUNTY	TOTAL	7				2	2	1	1			1
	WHITE	5				1	2	1				1
	BLACK											
	OTHER	2				1			1			
FLUVANNA COUNTY	TOTAL	2		1			1					
	WHITE											
	BLACK	2		1			1					
	OTHER											
GREENE COUNTY	TOTAL	1			1							
	WHITE	1			1							
	BLACK											
	OTHER											
LOUISA COUNTY	TOTAL	2				1		1				
	WHITE	2				1		1				
	BLACK											
	OTHER											
NELSON COUNTY	TOTAL											
	WHITE											
	BLACK											
	OTHER											
CHARLOTTESVILLE CITY	TOTAL	1						1				
	WHITE	1						1				
	BLACK											
	OTHER											
PLANNING DISTRICT 11	TOTAL	17			4	6	4	2	1			
	WHITE	11			2	5	1	2	1			
	BLACK	6			2	1	3					
	OTHER											
AMHERST COUNTY	TOTAL	1						1				
	WHITE	1						1				
	BLACK											
	OTHER											
APPOMATTOX COUNTY	TOTAL	2					1	1				
	WHITE	2					1	1				
	BLACK											
	OTHER											
BEDFORD COUNTY	TOTAL	5				4	1					
	WHITE	4				4						
	BLACK	1					1					
	OTHER											
CAMPBELL COUNTY	TOTAL	2			1				1			
	WHITE	2			1				1			
	BLACK											
	OTHER											
BEDFORD CITY	TOTAL	2			2							
	WHITE	1			1							
	BLACK	1			1							
	OTHER											

TABLE 3
RESIDENT TOTAL INFANT DEATHS BY AGE OF MOTHER AT BIRTH AND RACE OF INFANT AT DEATH BY PLANNING DISTRICT AND CITY OR COUNTY
VIRGINIA, 2013

PLANNING DISTRICT AND CITY/COUNTY	RACE	RESIDENT INFANT DEATHS	AGE OF MOTHER									
			AGE 10-14	AGE 15-17	AGE 18-19	AGE 20-24	AGE 25-29	AGE 30-34	AGE 35-39	AGE 40-44	AGE 45 UP	AGE UNKNOWN
COMMONWEALTH OF VIRGINIA	TOTAL	632		11	41	173	151	147	71	23		15
	WHITE	335		4	27	75	86	85	33	15		10
	BLACK	264		6	14	95	58	49	31	6		5
	OTHER	33		1		3	7	13	7	2		
LYNCHBURG CITY	TOTAL	5			1	2	2					
	WHITE	1				1						
	BLACK	4			1	1	2					
	OTHER											
PLANNING DISTRICT 12	TOTAL	16			2	5	6	1	1	1		
	WHITE	11			1	4	4		1	1		
	BLACK	5			1	1	2	1				
	OTHER											
FRANKLIN COUNTY	TOTAL	3				1	2					
	WHITE	2				1	1					
	BLACK	1					1					
	OTHER											
HENRY COUNTY	TOTAL	7			2	2	2			1		
	WHITE	4			1	1	1			1		
	BLACK	3			1	1	1					
	OTHER											
PATRICK COUNTY	TOTAL											
	WHITE											
	BLACK											
	OTHER											
PITTSYLVANIA COUNTY	TOTAL	1				1						
	WHITE	1				1						
	BLACK											
	OTHER											
DANVILLE CITY	TOTAL	5				1	2	1	1			
	WHITE	4				1	2		1			
	BLACK	1						1				
	OTHER											
MARTINSVILLE CITY	TOTAL											
	WHITE											
	BLACK											
	OTHER											
PLANNING DISTRICT 13	TOTAL	5				3	2					
	WHITE	1				1						
	BLACK	4				2	2					
	OTHER											
BRUNSWICK COUNTY	TOTAL											
	WHITE											
	BLACK											
	OTHER											
HALIFAX COUNTY	TOTAL	2				2						
	WHITE	1				1						
	BLACK	1				1						
	OTHER											
MECKLENBURG COUNTY	TOTAL	3				1	2					
	WHITE											
	BLACK	3				1	2					
	OTHER											
PLANNING DISTRICT 14	TOTAL	6			1		2	2				1
	WHITE	2					1					1
	BLACK	4			1		1	2				
	OTHER											
AMELIA COUNTY	TOTAL											
	WHITE											
	BLACK											
	OTHER											
BUCKINGHAM COUNTY	TOTAL	1						1				
	WHITE											
	BLACK	1						1				
	OTHER											
CHARLOTTE COUNTY	TOTAL											
	WHITE											
	BLACK											
	OTHER											
CUMBERLAND COUNTY	TOTAL	2					1	1				
	WHITE	1					1					
	BLACK	1						1				
	OTHER											
LUNENBURG COUNTY	TOTAL											
	WHITE											
	BLACK											
	OTHER											
NOTTOWAY COUNTY	TOTAL	2			1		1					
	WHITE											
	BLACK	2			1		1					
	OTHER											
PRINCE EDWARD COUNTY	TOTAL	1										1
	WHITE	1										1
	BLACK											
	OTHER											

TABLE 3
RESIDENT TOTAL INFANT DEATHS BY AGE OF MOTHER AT BIRTH AND RACE OF INFANT AT DEATH BY PLANNING DISTRICT AND CITY OR COUNTY
VIRGINIA, 2013

PLANNING DISTRICT AND CITY/COUNTY	RACE	RESIDENT INFANT DEATHS	AGE OF MOTHER									
			AGE 10-14	AGE 15-17	AGE 18-19	AGE 20-24	AGE 25-29	AGE 30-34	AGE 35-39	AGE 40-44	AGE 45 UP	AGE UNKNOWN
COMMONWEALTH OF VIRGINIA	TOTAL	632		11	41	173	151	147	71	23		15
	WHITE	335		4	27	75	86	85	33	15		10
	BLACK	264		6	14	95	58	49	31	6		5
	OTHER	33		1		3	7	13	7	2		
PLANNING DISTRICT 15	TOTAL	84		3	4	25	23	17	5	4		3
	WHITE	36			2	6	10	11	2	4		1
	BLACK	45		3	2	18	11	6	3			2
	OTHER	3				1	2					
CHARLES CITY COUNTY	TOTAL	1				1						
	WHITE											
	BLACK	1				1						
	OTHER											
CHESTERFIELD COUNTY	TOTAL	25		1	3	5	9	5	2			
	WHITE	15			2	2	5	5	1			
	BLACK	10		1	1	3	4		1			
	OTHER											
GOOCHLAND COUNTY	TOTAL											
	WHITE											
	BLACK											
	OTHER											
HANOVER COUNTY	TOTAL	4				1		1		2		
	WHITE	4				1		1		2		
	BLACK											
	OTHER											
HENRICO COUNTY	TOTAL	22		2		4	8	6	1			1
	WHITE	7					3	3	1			
	BLACK	13		2		4	3	3				1
	OTHER	2					2					
NEW KENT COUNTY	TOTAL	1						1				
	WHITE	1						1				
	BLACK											
	OTHER											
POWHATAN COUNTY	TOTAL	1								1		
	WHITE	1								1		
	BLACK											
	OTHER											
RICHMOND CITY	TOTAL	30			1	14	6	4	2	1		2
	WHITE	8				3	2	1		1		1
	BLACK	21			1	10	4	3	2			1
	OTHER	1				1						
PLANNING DISTRICT 16	TOTAL	16			1	3	4	4	4			
	WHITE	7				2	1	3	1			
	BLACK	9			1	1	3	1	3			
	OTHER											
CAROLINE COUNTY	TOTAL	1							1			
	WHITE	1							1			
	BLACK											
	OTHER											
KING GEORGE COUNTY	TOTAL											
	WHITE											
	BLACK											
	OTHER											
SPOTSYLVANIA COUNTY	TOTAL	10			1	2	2	2	3			
	WHITE	4				1	1	2				
	BLACK	6			1	1	1		3			
	OTHER											
STAFFORD COUNTY	TOTAL	5				1	2	2				
	WHITE	2				1		1				
	BLACK	3					2	1				
	OTHER											
FREDERICKSBURG CITY	TOTAL											
	WHITE											
	BLACK											
	OTHER											
PLANNING DISTRICT 17	TOTAL	4				2	1		1			
	WHITE											
	BLACK	4				2	1		1			
	OTHER											
LANCASTER COUNTY	TOTAL	2				1	1					
	WHITE											
	BLACK	2				1	1					
	OTHER											
NORTHUMBERLAND COUNTY	TOTAL											
	WHITE											
	BLACK											
	OTHER											
RICHMOND COUNTY	TOTAL	1							1			
	WHITE											
	BLACK	1							1			
	OTHER											
WESTMORELAND COUNTY	TOTAL	1				1						
	WHITE											
	BLACK	1				1						
	OTHER											

TABLE 3
RESIDENT TOTAL INFANT DEATHS BY AGE OF MOTHER AT BIRTH AND RACE OF INFANT AT DEATH BY PLANNING DISTRICT AND CITY OR COUNTY
VIRGINIA, 2013

PLANNING DISTRICT AND CITY/COUNTY	RACE	RESIDENT INFANT DEATHS	AGE OF MOTHER									
			AGE 10-14	AGE 15-17	AGE 18-19	AGE 20-24	AGE 25-29	AGE 30-34	AGE 35-39	AGE 40-44	AGE 45 UP	AGE UNKNOWN
COMMONWEALTH OF VIRGINIA	TOTAL	632		11	41	173	151	147	71	23		15
	WHITE	335		4	27	75	86	85	33	15		10
	BLACK	264		6	14	95	58	49	31	6		5
	OTHER	33		1		3	7	13	7	2		
PLANNING DISTRICT 18	TOTAL	9				2	2	4	1			
	WHITE	5				1	1	2	1			
	BLACK	4				1	1	2				
	OTHER											
ESSEX COUNTY	TOTAL	2					1	1				
	WHITE	1						1				
	BLACK	1					1					
	OTHER											
GLOUCESTER COUNTY	TOTAL	1						1				
	WHITE	1						1				
	BLACK											
	OTHER											
KING AND QUEEN COUNTY	TOTAL											
	WHITE											
	BLACK											
	OTHER											
KING WILLIAM COUNTY	TOTAL	4				1		2	1			
	WHITE	1							1			
	BLACK	3				1		2				
	OTHER											
MATHEWS COUNTY	TOTAL											
	WHITE											
	BLACK											
	OTHER											
MIDDLESEX COUNTY	TOTAL	2				1	1					
	WHITE	2				1	1					
	BLACK											
	OTHER											
PLANNING DISTRICT 19	TOTAL	19			1	15		2	1			
	WHITE	3			1	2						
	BLACK	16				13		2	1			
	OTHER											
DINWIDDIE COUNTY	TOTAL	1				1						
	WHITE											
	BLACK	1				1						
	OTHER											
GREENSVILLE COUNTY	TOTAL	1				1						
	WHITE											
	BLACK	1				1						
	OTHER											
PRINCE GEORGE COUNTY	TOTAL	2				2						
	WHITE	1				1						
	BLACK	1				1						
	OTHER											
SURRY COUNTY	TOTAL											
	WHITE											
	BLACK											
	OTHER											
SUSSEX COUNTY	TOTAL											
	WHITE											
	BLACK											
	OTHER											
COLONIAL HEIGHTS CITY	TOTAL	2			1	1						
	WHITE	2			1	1						
	BLACK											
	OTHER											
EMPORIA CITY	TOTAL	1				1						
	WHITE											
	BLACK	1				1						
	OTHER											
HOPEWELL CITY	TOTAL	7				5		1	1			
	WHITE											
	BLACK	7				5		1	1			
	OTHER											
PETERSBURG CITY	TOTAL	5				4		1				
	WHITE											
	BLACK	5				4		1				
	OTHER											
PLANNING DISTRICT 20	TOTAL	140		2	4	49	34	31	14	5		1
	WHITE	58		2	2	16	16	13	6	2		1
	BLACK	77			2	33	16	17	7	2		
	OTHER	5					2	1	1	1		
ISLE OF WIGHT COUNTY	TOTAL	2					1			1		
	WHITE	2					1			1		
	BLACK											
	OTHER											
SOUTHAMPTON COUNTY	TOTAL	1				1						
	WHITE	1				1						
	BLACK											
	OTHER											

TABLE 3
RESIDENT TOTAL INFANT DEATHS BY AGE OF MOTHER AT BIRTH AND RACE OF INFANT AT DEATH BY PLANNING DISTRICT AND CITY OR COUNTY
VIRGINIA, 2013

PLANNING DISTRICT AND CITY/COUNTY	RACE	RESIDENT INFANT DEATHS	AGE OF MOTHER									
			AGE 10-14	AGE 15-17	AGE 18-19	AGE 20-24	AGE 25-29	AGE 30-34	AGE 35-39	AGE 40-44	AGE 45 UP	AGE UNKNOWN
COMMONWEALTH OF VIRGINIA	TOTAL	632		11	41	173	151	147	71	23		15
	WHITE	335		4	27	75	86	85	33	15		10
	BLACK	264		6	14	95	58	49	31	6		5
	OTHER	33		1		3	7	13	7	2		
CHESAPEAKE CITY	TOTAL	18		1		4	2	6	3	1		1
	WHITE	15		1		4	2	3	3	1		1
	BLACK	3						3				
	OTHER											
FRANKLIN CITY	TOTAL	1				1						
	WHITE											
	BLACK	1				1						
	OTHER											
NORFOLK CITY	TOTAL	52			2	25	13	8	2	2		
	WHITE	14				4	7	3				
	BLACK	35			2	21	5	4	2	1		
	OTHER	3					1	1		1		
PORTSMOUTH CITY	TOTAL	18				4	7	5	2			
	WHITE	7				2	2	3				
	BLACK	11				2	5	2	2			
	OTHER											
SUFFOLK CITY	TOTAL	14				5	5	4				
	WHITE	3				1	2					
	BLACK	11				4	3	4				
	OTHER											
VIRGINIA BEACH CITY	TOTAL	34		1	2	9	6	8	7	1		
	WHITE	16		1	2	4	2	4	3			
	BLACK	16				5	3	4	3	1		
	OTHER	2					1		1			
PLANNING DISTRICT 21	TOTAL	52		1	5	12	13	10	7	2		2
	WHITE	20			3	5	6	2	2	1		1
	BLACK	29		1	2	7	6	6	5	1		1
	OTHER	3					1	2				
JAMES CITY COUNTY	TOTAL	6				1	1	1	2	1		
	WHITE											
	BLACK	6				1	1	1	2	1		
	OTHER											
YORK COUNTY	TOTAL	4			1		1	1				1
	WHITE	4			1		1	1				1
	BLACK											
	OTHER											
HAMPTON CITY	TOTAL	18			3	4	7	4				
	WHITE	7			2	2	3					
	BLACK	10			1	2	4	3				
	OTHER	1						1				
NEWPORT NEWS CITY	TOTAL	22		1	1	6	4	4	4	1		1
	WHITE	7				2	2	1	1	1		
	BLACK	13		1	1	4	1	2	3			1
	OTHER	2					1	1				
POQUOSON CITY	TOTAL											
	WHITE											
	BLACK											
	OTHER											
WILLIAMSBURG CITY	TOTAL	2				1			1			
	WHITE	2				1			1			
	BLACK											
	OTHER											
PLANNING DISTRICT 22	TOTAL	5				4	1					
	WHITE	3				2	1					
	BLACK	2				2						
	OTHER											
ACCOMACK COUNTY	TOTAL	2				2						
	WHITE	1				1						
	BLACK	1				1						
	OTHER											
NORTHAMPTON COUNTY	TOTAL	3				2	1					
	WHITE	2				1	1					
	BLACK	1				1						
	OTHER											
PLANNING DISTRICT 23	TOTAL	192		3	9	61	47	41	21	7		3
	WHITE	78		2	5	21	22	15	8	3		2
	BLACK	106		1	4	40	22	23	12	3		1
	OTHER	8					3	3	1	1		
UNKNOWN VA CITY OR COUNTY	TOTAL											
	WHITE											
	BLACK											
	OTHER											

TABLE 4
RESIDENT TOTAL INFANT DEATHS BY MAJORITY AND MINORITY, BY HISPANIC ETHNICITY, AND BY RACE WITH MAJORITY AS WHITE NON-HISPANIC AND MINORITY AS WHITE HISPANICS AND NONWHITE RACES BY HEALTH DISTRICTS AND HEALTH SERVICE AREAS, MEDICAL EXAMINER DISTRICTS, HMO AND PERINATAL REGIONS, AND PLANNING DISTRICTS
VIRGINIA, 2013

HEALTH AREAS AND DISTRICTS, HMO AND PERINATAL REGIONS, AND PLANNING DISTRICTS	RESIDENT INFANT DEATHS BY MAJORITY AND MINORITY			RESIDENT INFANT DEATHS BY ETHNICITY			RESIDENT INFANT DEATHS BY RACE					
	TOTAL	MAJORITY	MINORITY	TOTAL	HISPANIC	NON-HISPANIC	TOTAL	WHITE	BLACK	ASIAN	NATIVE	OTHER
HEALTH DISTRICTS AND HEALTH SERVICE AREAS												
COMMONWEALTH OF VIRGINIA	632	274	358	632	73	559	632	335	264	23	2	8
HEALTH SERVICE AREA I	61	33	28	61	11	50	61	44	14	2		1
CENTRAL SHENANDOAH DISTRICT 6	14	11	3	14	3	11	14	14				
LORD FAIRFAX DISTRICT 7	11	5	6	11	4	7	11	9	1	1		
RAPPAHANNOCK DISTRICT 16	16	7	9	16		16	16	7	9			
RAPPAHANNOCK/RAPIDAN DISTRICT 9	7	3	4	7	2	5	7	5	2			
THOMAS JEFFERSON DISTRICT 10	13	7	6	13	2	11	13	9	2	1		1
HEALTH SERVICE AREA II	155	58	97	155	37	118	155	88	49	13	1	4
ALEXANDRIA CITY DISTRICT	13	4	9	13	1	12	13	5	6	1		1
ARLINGTON COUNTY DISTRICT	14	4	10	14	7	7	14	10	3			1
FAIRFAX HEALTH DISTRICT	60	26	34	60	13	47	60	37	13	8	1	1
LOUDOUN COUNTY DISTRICT	22	9	13	22	6	16	22	15	5	2		
PRINCE WILLIAM HEALTH DISTRICT	46	15	31	46	10	36	46	21	22	2		1
HEALTH SERVICE AREA III	92	74	18	92	1	91	92	75	16	1		
LENOWISCO DISTRICT 1	11	11		11		11	11	11				
CUMBERLAND PLATEAU DISTRICT 2	6	6		6		6	6	6				
MOUNT ROGERS DISTRICT 3	10	9	1	10		10	10	9	1			
NEW RIVER VALLEY DISTRICT 4	8	7	1	8		8	8	7	1			
ALLEGHANY HEALTH DISTRICT	18	17	1	18	1	17	18	18				
ROANOKE CITY DISTRICT	6	2	4	6		6	6	2	3	1		
CENTRAL VIRGINIA DISTRICT 11	17	11	6	17		17	17	11	6			
PITTSYLVANIA/DANVILLE DISTRICT	6	5	1	6		6	6	5	1			
WEST PIEDMONT HEALTH DISTRICT	10	6	4	10		10	10	6	4			
HEALTH SERVICE AREA IV	114	32	82	114	12	102	114	42	69	3		
CHESTERFIELD HEALTH DISTRICT	28	14	14	28	5	23	28	18	10			
CHICKAHOMINY HEALTH DISTRICT	6	5	1	6		6	6	5	1			
HENRICO COUNTY DISTRICT	22	5	17	22	3	19	22	7	13	2		
RICHMOND CITY DISTRICT	30	5	25	30	3	27	30	8	21	1		
CRATER HEALTH DISTRICT	17	1	16	17		17	17	1	16			
PIEDMONT DISTRICT 14	6	2	4	6		6	6	2	4			
SOUTHSIDE DISTRICT 13	5		5	5	1	4	5	1	4			
HEALTH SERVICE AREA V	210	77	133	210	12	198	210	86	116	4	1	3
EASTERN SHORE DISTRICT 22	5	3	2	5		5	5	3	2			
THREE RIVERS HEALTH DISTRICT	13	5	8	13		13	13	5	8			
HAMPTON CITY DISTRICT	18	6	12	18	2	16	18	7	10	1		
PENINSULA HEALTH DISTRICT	34	9	25	34	5	29	34	13	19			2
CHESAPEAKE CITY DISTRICT	18	13	5	18	2	16	18	15	3			
NORFOLK CITY DISTRICT	52	13	39	52	2	50	52	14	35	2	1	
PORTSMOUTH CITY DISTRICT	18	7	11	18		18	18	7	11			
VIRGINIA BEACH CITY DISTRICT	34	15	19	34	1	33	34	16	16	1		1
WESTERN TIDEWATER DISTRICT	18	6	12	18		18	18	6	12			
NEWPORT NEWS CITY	22	5	17	22	3	19	22	7	13			2
COLONIAL PENINSULA AREA	12	4	8	12	2	10	12	6	6			
UNKNOWN VA CITY OR COUNTY												
MEDICAL EXAMINER DISTRICTS, HEALTH MAINTENANCE ORGANIZATION REGIONS, AND PERINATAL REGIONS												
MED 1 - WESTERN VIRGINIA	106	85	21	106	4	102	106	89	16	1		
MED 2 - NORTHERN VIRGINIA	173	66	107	173	43	130	173	102	52	14	1	4
MED 3 - CENTRAL VIRGINIA	164	51	113	164	16	148	164	65	94	4		1
MED 4 - TIDEWATER VIRGINIA	189	72	117	189	10	179	189	79	102	4	1	3
HMO 1 - SOUTHWEST VIRGINIA	26	25	1	26		26	26	25	1			
HMO 2 - ROANOKE AREA	71	52	19	71	2	69	71	54	16	1		
HMO 3 - BLUE RIDGE AREA	38	21	17	38	11	27	38	32	3	2		1
HMO 4 - NORTHERN VIRGINIA	170	64	106	170	37	133	170	94	58	13	1	4
HMO 5 - CENTRAL VIRGINIA	127	37	90	127	11	116	127	46	78	3		
HMO 6 - HAMPTON ROADS	200	75	125	200	12	188	200	84	108	4	1	3
PER 1 - SOUTHWESTERN	69	58	11	69	1	68	69	59	9	1		
PER 2 - WEST CENTRAL	68	42	26	68	11	57	68	53	12	2		1
PER 3 - EAST CENTRAL	143	44	99	143	12	131	143	54	86	3		
PER 4 - NORTHERN	155	58	97	155	37	118	155	88	49	13	1	4
PER 5 - EASTERN	197	72	125	197	12	185	197	81	108	4	1	3
PLANNING DISTRICTS NOT COTERMINOUS WITH HEALTH DISTRICTS												
ALLEGHANY/ROANOKE PLAN DISTRICT 5	24	19	5	24	1	23	24	20	3	1		
NORTHERN VIRGINIA PLAN DISTRICT 8	155	58	97	155	37	118	155	88	49	13	1	4
WEST PIEDMONT PLANNING DISTRICT 12	16	11	5	16		16	16	11	5			
RICHMOND REGIONAL PLAN DISTRICT 15	84	28	56	84	10	74	84	36	45	3		
NORTHERN NECK PLANNING DISTRICT 17	4		4	4		4	4		4			
MIDDLE PENINSULA PLAN DISTRICT 18	9	5	4	9		9	9	5	4			
CRATER PLANNING DISTRICT 19	19	2	17	19	1	18	19	3	16			
SOUTHEASTERN VIRGINIA DISTRICT 20	140	54	86	140	5	135	140	58	77	3	1	1
PENINSULA PLANNING DISTRICT 21	52	15	37	52	7	45	52	20	29	1		2
HAMPTON ROADS PLAN DISTRICT 23	192	69	123	192	12	180	192	78	106	4	1	3

NOTE: The Colonial Peninsula Area is the Aggregate of James City County, York County, Poquoson City, and Williamsburg City.

TABLE 5
RESIDENT MINORITY INFANT DEATHS BY RACE AND SEX BY HEALTH DISTRICTS AND HEALTH SERVICE AREAS, MEDICAL EXAMINER DISTRICTS, HMO AND PERINATAL REGIONS, AND PLANNING DISTRICTS
VIRGINIA, 2013

HEALTH AREAS AND DISTRICTS, HMO AND PERINATAL REGIONS, AND PLANNING DISTRICTS	RESIDENT TOTAL MINORITY INFANT DEATHS			WHITE RACE HISPANIC INFANT DEATHS			NONWHITE RACES HISPANIC INFANT DEATHS			NONWHITE RACES NON-HISPANIC INFANT DEATHS		
	TOTAL	MALE	FEMALE	TOTAL	MALE	FEMALE	TOTAL	MALE	FEMALE	TOTAL	MALE	FEMALE
HEALTH DISTRICTS AND HEALTH SERVICE AREAS												
COMMONWEALTH OF VIRGINIA	357	185	172	61	35	26	12	6	6	284	144	140
HEALTH SERVICE AREA I	28	12	16	11	5	6				17	7	10
CENTRAL SHENANDOAH DISTRICT 6	3	1	2	3	1	2						
LORD FAIRFAX DISTRICT 7	6	3	3	4	2	2				2	1	1
RAPPAHANNOCK DISTRICT 16	9	4	5							9	4	5
RAPPAHANNOCK/RAPIDAN DISTRICT 9	4	1	3	2	1	1				2		2
THOMAS JEFFERSON DISTRICT 10	6	3	3	2	1	1				4	2	2
HEALTH SERVICE AREA II	97	52	45	30	17	13	7	5	2	60	30	30
ALEXANDRIA CITY DISTRICT	9	6	3	1	1					8	5	3
ARLINGTON COUNTY DISTRICT	10	3	7	6	2	4	1		1	3	1	2
FAIRFAX HEALTH DISTRICT	34	18	16	11	6	5	2	2		21	10	11
LOUDOUN COUNTY DISTRICT	13	9	4	6	4	2				7	5	2
PRINCE WILLIAM HEALTH DISTRICT	31	16	15	6	4	2	4	3	1	21	9	12
HEALTH SERVICE AREA III	18	13	5	1		1				17	13	4
LENOWISCO DISTRICT 1												
CUMBERLAND PLATEAU DISTRICT 2												
MOUNT ROGERS DISTRICT 3	1		1							1		1
NEW RIVER VALLEY DISTRICT 4	1	1								1	1	
ALLEGHANY HEALTH DISTRICT	1		1	1		1						
ROANOKE CITY DISTRICT	4	3	1							4	3	1
CENTRAL VIRGINIA DISTRICT 11	6	5	1							6	5	1
PITTSYLVANIA/DANVILLE DISTRICT	1	1								1	1	
WEST PIEDMONT HEALTH DISTRICT	4	3	1							4	3	1
HEALTH SERVICE AREA IV	81	45	36	10	7	3	2	1	1	69	37	32
CHESTERFIELD HEALTH DISTRICT	14	10	4	4	3	1	1	1		9	6	3
CHICKAHOMINY HEALTH DISTRICT	1	1								1	1	
HENRICO COUNTY DISTRICT	16	8	8	2	1	1	1		1	13	7	6
RICHMOND CITY DISTRICT	25	16	9	3	2	1				22	14	8
CRATER HEALTH DISTRICT	16	7	9							16	7	9
PIEDMONT DISTRICT 14	4	2	2							4	2	2
SOUTHSIDE DISTRICT 13	5	1	4	1	1					4		4
HEALTH SERVICE AREA V	133	63	70	9	6	3	3		3	121	57	64
EASTERN SHORE DISTRICT 22	2		2							2		2
THREE RIVERS HEALTH DISTRICT	8	6	2							8	6	2
HAMPTON CITY DISTRICT	12	5	7	1		1	1		1	10	5	5
PENINSULA HEALTH DISTRICT	25	13	12	4	3	1	1		1	20	10	10
CHESAPEAKE CITY DISTRICT	5	2	3	2	2					3		3
NORFOLK CITY DISTRICT	39	18	21	1		1	1		1	37	18	19
PORTSMOUTH CITY DISTRICT	11	4	7							11	4	7
VIRGINIA BEACH CITY DISTRICT	19	9	10	1	1					18	8	10
WESTERN TIDEWATER DISTRICT	12	6	6							12	6	6
NEWPORT NEWS CITY	17	7	10	2	2		1		1	14	5	9
COLONIAL PENINSULA AREA	8	6	2	2	1	1				6	5	1
UNKNOWN VA CITY OR COUNTY												
MEDICAL EXAMINER DISTRICTS, HEALTH MAINTENANCE ORGANIZATION REGIONS, AND PERINATAL REGIONS												
MED 1 - WESTERN VIRGINIA	21	14	7	4	1	3				17	13	4
MED 2 - NORTHERN VIRGINIA	107	56	51	36	20	16	7	5	2	64	31	33
MED 3 - CENTRAL VIRGINIA	112	64	48	14	9	5	2	1	1	96	54	42
MED 4 - TIDEWATER VIRGINIA	117	51	66	7	5	2	3		3	107	46	61
HMO 1 - SOUTHWEST VIRGINIA	1		1							1		1
HMO 2 - ROANOKE AREA	19	14	5	2	1	1				17	13	4
HMO 3 - BLUE RIDGE AREA	17	7	10	11	5	6				6	2	4
HMO 4 - NORTHERN VIRGINIA	106	56	50	30	17	13	7	5	2	69	34	35
HMO 5 - CENTRAL VIRGINIA	89	51	38	9	6	3	2	1	1	78	44	34
HMO 6 - HAMPTON ROADS	125	57	68	9	6	3	3		3	113	51	62
PER 1 - SOUTHWESTERN	11	7	4	1		1				10	7	3
PER 2 - WEST CENTRAL	26	14	12	11	5	6				15	9	6
PER 3 - EAST CENTRAL	98	55	43	10	7	3	2	1	1	86	47	39
PER 4 - NORTHERN	97	52	45	30	17	13	7	5	2	60	30	30
PER 5 - EASTERN	125	57	68	9	6	3	3		3	113	51	62
PLANNING DISTRICTS NOT COTERMINOUS WITH HEALTH DISTRICTS												
ALLEGHANY/ROANOKE PLAN DISTRICT 5	5	3	2	1		1				4	3	1
NORTHERN VIRGINIA PLAN DISTRICT 8	97	52	45	30	17	13	7	5	2	60	30	30
WEST PIEDMONT PLANNING DISTRICT 12	5	4	1							5	4	1
RICHMOND REGIONAL PLAN DISTRICT 15	55	34	21	8	5	3	2	1	1	45	28	17
NORTHERN NECK PLANNING DISTRICT 17	4	4								4	4	
MIDDLE PENINSULA PLAN DISTRICT 18	4	2	2							4	2	2
CRATER PLANNING DISTRICT 19	17	8	9	1	1					16	7	9
SOUTHEASTERN VIRGINIA DISTRICT 20	86	39	47	4	3	1	1		1	81	36	45
PENINSULA PLANNING DISTRICT 21	37	18	19	5	3	2	2		2	30	15	15
HAMPTON ROADS PLAN DISTRICT 23	123	57	66	9	6	3	3		3	111	51	60

NOTE: The Colonial Peninsula Area is the Aggregate of James City County, York County, Poquoson City, and Williamsburg City.

TABLE 6
RESIDENT TOTAL INFANT DEATHS BY RACE AND SEX BY HEALTH DISTRICTS AND HEALTH SERVICE AREAS, MEDICAL EXAMINER DISTRICTS, HMO AND PERINATAL REGIONS, AND PLANNING DISTRICTS
VIRGINIA, 2013

HEALTH AREAS AND DISTRICTS, HMO AND PERINATAL REGIONS, AND PLANNING DISTRICTS	RESIDENT TOTAL INFANT DEATHS		WHITE RACE INFANT DEATHS		BLACK RACE INFANT DEATHS		ASIAN & PACIFIC ISLANDER DEATHS		NATIVE AMERICAN INFANT DEATHS		OTHER RACES INFANT DEATHS	
	MALE	FEMALE	MALE	FEMALE	MALE	FEMALE	MALE	FEMALE	MALE	FEMALE	MALE	FEMALE
HEALTH DISTRICTS AND HEALTH SERVICE AREAS												
COMMONWEALTH OF VIRGINIA	341	290	191	144	135	129	10	12	1	1	4	4
HEALTH SERVICE AREA I	34	27	27	17	6	8	1	1				1
CENTRAL SHENANDOAH DISTRICT 6	7	7	7	7								
LORD FAIRFAX DISTRICT 7	6	5	5	4	1			1				
RAPPAHANNOCK DISTRICT 16	10	6	6	1	4	5						
RAPPAHANNOCK/RAPIDAN DISTRICT 9	3	4	3	2		2						
THOMAS JEFFERSON DISTRICT 10	8	5	6	3	1	1	1					1
HEALTH SERVICE AREA II	81	74	46	42	27	22	5	8	1		2	2
ALEXANDRIA CITY DISTRICT	6	7	1	4	4	2		1			1	
ARLINGTON COUNTY DISTRICT	7	7	6	4	1	2						1
FAIRFAX HEALTH DISTRICT	30	30	18	19	7	6	3	5	1		1	
LOUDOUN COUNTY DISTRICT	14	8	9	6	4	1	1	1				
PRINCE WILLIAM HEALTH DISTRICT	24	22	12	9	11	11	1	1				1
HEALTH SERVICE AREA III	52	40	39	36	12	4	1					
LENOWISCO DISTRICT 1	8	3	8	3								
CUMBERLAND PLATEAU DISTRICT 2	4	2	4	2								
MOUNT ROGERS DISTRICT 3	3	7	3	6		1						
NEW RIVER VALLEY DISTRICT 4	5	3	4	3	1							
ALLEGHANY HEALTH DISTRICT	7	11	7	11								
ROANOKE CITY DISTRICT	3	3		2	2	1	1					
CENTRAL VIRGINIA DISTRICT 11	12	5	7	4	5	1						
PITTSYLVANIA/DANVILLE DISTRICT	4	2	3	2	1							
WEST PIEDMONT HEALTH DISTRICT	6	4	3	3	3	1						
HEALTH SERVICE AREA IV	62	51	24	18	37	32	1	1				
CHESTERFIELD HEALTH DISTRICT	17	11	10	8	7	3						
CHICKAHOMINY HEALTH DISTRICT	1	5		5	1							
HENRICO COUNTY DISTRICT	12	9	5	2	6	7	1					
RICHMOND CITY DISTRICT	19	11	5	3	14	7		1				
CRATER HEALTH DISTRICT	8	9	1		7	9						
PIEDMONT DISTRICT 14	4	2	2		2	2						
SOUTHSIDE DISTRICT 13	1	4	1			4						
HEALTH SERVICE AREA V	112	98	55	31	53	63	2	2		1	2	1
EASTERN SHORE DISTRICT 22	2	3	2	1		2						
THREE RIVERS HEALTH DISTRICT	9	4	3	2	6	2						
HAMPTON CITY DISTRICT	8	10	3	4	4	6	1					
PENINSULA HEALTH DISTRICT	18	16	8	5	9	10					1	1
CHESAPEAKE CITY DISTRICT	15	3	15			3						
NORFOLK CITY DISTRICT	24	28	6	8	17	18	1	1		1		
PORTSMOUTH CITY DISTRICT	8	10	4	3	4	7						
VIRGINIA BEACH CITY DISTRICT	18	16	10	6	7	9		1			1	
WESTERN TIDEWATER DISTRICT	10	8	4	2	6	6						
NEWPORT NEWS CITY	9	13	4	3	4	9					1	1
COLONIAL PENINSULA AREA	9	3	4	2	5	1						
UNKNOWN VA CITY OR COUNTY												
MEDICAL EXAMINER DISTRICTS, HEALTH MAINTENANCE ORGANIZATION REGIONS, AND PERINATAL REGIONS												
MED 1 - WESTERN VIRGINIA	59	47	46	43	12	4	1					
MED 2 - NORTHERN VIRGINIA	90	83	54	48	28	24	5	9	1		2	2
MED 3 - CENTRAL VIRGINIA	95	68	40	25	53	41	2	1				1
MED 4 - TIDEWATER VIRGINIA	97	92	51	28	42	60	2	2		1	2	1
HMO 1 - SOUTHWEST VIRGINIA	15	11	15	10		1						
HMO 2 - ROANOKE AREA	41	30	28	26	12	4	1					
HMO 3 - BLUE RIDGE AREA	18	20	16	16	1	2	1	1				1
HMO 4 - NORTHERN VIRGINIA	90	80	51	43	31	27	5	8	1		2	2
HMO 5 - CENTRAL VIRGINIA	72	54	27	19	44	34	1	1				
HMO 6 - HAMPTON ROADS	105	95	54	30	47	61	2	2		1	2	1
PER 1 - SOUTHWESTERN	36	33	29	30	6	3	1					
PER 2 - WEST CENTRAL	40	28	31	22	8	4	1	1				1
PER 3 - EAST CENTRAL	81	61	33	21	47	39	1	1				
PER 4 - NORTHERN	81	74	46	42	27	22	5	8	1		2	2
PER 5 - EASTERN	103	94	52	29	47	61	2	2		1	2	1
PLANNING DISTRICTS NOT COTERMINOUS WITH HEALTH DISTRICTS												
ALLEGHANY/ROANOKE PLAN DISTRICT 5	10	14	7	13	2	1	1					
NORTHERN VIRGINIA PLAN DISTRICT 8	81	74	46	42	27	22	5	8	1		2	2
WEST PIEDMONT PLANNING DISTRICT 12	10	6	6	5	4	1						
RICHMOND REGIONAL PLAN DISTRICT 15	47	36	18	18	28	17	1	1				
NORTHERN NECK PLANNING DISTRICT 17	4				4							
MIDDLE PENINSULA PLAN DISTRICT 18	5	4	3	2	2	2						
CRATER PLANNING DISTRICT 19	10	9	3		7	9						
SOUTHEASTERN VIRGINIA DISTRICT 20	75	65	39	19	34	43	1	2		1	1	
PENINSULA PLANNING DISTRICT 21	26	26	11	9	13	16	1				1	1
HAMPTON ROADS PLAN DISTRICT 23	101	91	50	28	47	59	2	2		1	2	1

NOTE: The Colonial Peninsula Area is the Aggregate of James City County, York County, Poquoson City, and Williamsburg City.

TABLE 7
RESIDENT ASIAN AND PACIFIC ISLANDER, NATIVE AMERICAN, AND OTHER RACES INFANT DEATHS BY HEALTH DISTRICTS AND HEALTH SERVICE AREAS, MEDICAL EXAMINER DISTRICTS, HMO AND PERINATAL REGIONS, AND PLANNING DISTRICTS
VIRGINIA, 2013

HEALTH AREAS AND DISTRICTS, HMO AND PERINATAL REGIONS, AND PLANNING DISTRICTS	MAINLAND ASIA NATIONAL ORIGIN AND OTHER ASIAN AND PACIFIC ISLANDER GROUPS						THE PHILIPPINES AND MAJOR PACIFIC ISLANDERS				NATIVE AMERICAN AND OTHER RACES	
	CHINA	INDIA	JAPAN	KOREA	VIETNAM	OTHER	PHILIPPINES	GUAM	HAWAII	SAMOA	NATIVE	OTHER
HEALTH DISTRICTS AND HEALTH SERVICE AREAS												
COMMONWEALTH OF VIRGINIA		2		1		16	4				2	8
HEALTH SERVICE AREA I		1		1								1
CENTRAL SHENANDOAH DISTRICT 6												
LORD FAIRFAX DISTRICT 7				1								
RAPPAHANNOCK DISTRICT 16												
RAPPAHANNOCK/RAPIDAN DISTRICT 9												
THOMAS JEFFERSON DISTRICT 10		1										1
HEALTH SERVICE AREA II						12	1				1	4
ALEXANDRIA CITY DISTRICT						1						1
ARLINGTON COUNTY DISTRICT												1
FAIRFAX HEALTH DISTRICT						8					1	1
LOUDOUN COUNTY DISTRICT						2						
PRINCE WILLIAM HEALTH DISTRICT						1	1					1
HEALTH SERVICE AREA III						1						
LENOWISCO DISTRICT 1												
CUMBERLAND PLATEAU DISTRICT 2												
MOUNT ROGERS DISTRICT 3												
NEW RIVER VALLEY DISTRICT 4												
ALLEGHANY HEALTH DISTRICT												
ROANOKE CITY DISTRICT						1						
CENTRAL VIRGINIA DISTRICT 11												
PITTSYLVANIA/DANVILLE DISTRICT												
WEST PIEDMONT HEALTH DISTRICT												
HEALTH SERVICE AREA IV		1				2						
CHESTERFIELD HEALTH DISTRICT												
CHICKAHOMINY HEALTH DISTRICT												
HENRICO COUNTY DISTRICT		1				1						
RICHMOND CITY DISTRICT						1						
CRATER HEALTH DISTRICT												
PIEDMONT DISTRICT 14												
SOUTHSIDE DISTRICT 13												
HEALTH SERVICE AREA V						1	3				1	3
EASTERN SHORE DISTRICT 22												
THREE RIVERS HEALTH DISTRICT												
HAMPTON CITY DISTRICT							1					
PENINSULA HEALTH DISTRICT												2
CHESAPEAKE CITY DISTRICT												
NORFOLK CITY DISTRICT							2				1	
PORTSMOUTH CITY DISTRICT												
VIRGINIA BEACH CITY DISTRICT						1						1
WESTERN TIDEWATER DISTRICT												
NEWPORT NEWS CITY												2
COLONIAL PENINSULA AREA												
UNKNOWN VA CITY OR COUNTY												
MEDICAL EXAMINER DISTRICTS, HEALTH MAINTENANCE ORGANIZATION REGIONS, AND PERINATAL REGIONS												
MED 1 - WESTERN VIRGINIA						1						
MED 2 - NORTHERN VIRGINIA				1		12	1				1	4
MED 3 - CENTRAL VIRGINIA		2				2						1
MED 4 - TIDEWATER VIRGINIA						1	3				1	3
HMO 1 - SOUTHWEST VIRGINIA												
HMO 2 - ROANOKE AREA						1						
HMO 3 - BLUE RIDGE AREA		1		1								1
HMO 4 - NORTHERN VIRGINIA						12	1				1	4
HMO 5 - CENTRAL VIRGINIA		1				2						
HMO 6 - HAMPTON ROADS						1	3				1	3
PER 1 - SOUTHWESTERN						1						
PER 2 - WEST CENTRAL		1		1								1
PER 3 - EAST CENTRAL		1				2						
PER 4 - NORTHERN						12	1				1	4
PER 5 - EASTERN						1	3				1	3
PLANNING DISTRICTS NOT COTERMINOUS WITH HEALTH DISTRICTS												
ALLEGHANY/ROANOKE PLAN DISTRICT 5						1						
NORTHERN VIRGINIA PLAN DISTRICT 8						12	1				1	4
WEST PIEDMONT PLANNING DISTRICT 12												
RICHMOND REGIONAL PLAN DISTRICT 15		1				2						
NORTHERN NECK PLANNING DISTRICT 17												
MIDDLE PENINSULA PLAN DISTRICT 18												
CRATER PLANNING DISTRICT 19												
SOUTHEASTERN VIRGINIA DISTRICT 20						1	2				1	1
PENINSULA PLANNING DISTRICT 21							1					2
HAMPTON ROADS PLAN DISTRICT 23						1	3				1	3

NOTE: The Colonial Peninsula Area is the Aggregate of James City County, York County, Poquoson City, and Williamsburg City.

TABLE 8
RESIDENT TOTAL HISPANIC INFANT DEATHS BY RACE AND SEX BY HEALTH DISTRICTS AND HEALTH SERVICE AREAS, MEDICAL EXAMINER DISTRICTS, HMO AND PERINATAL REGIONS, AND PLANNING DISTRICTS
VIRGINIA, 2013

HEALTH AREAS AND DISTRICTS, HMO AND PERINATAL REGIONS, AND PLANNING DISTRICTS	RESIDENT HISPANIC DEATHS		WHITE RACE HISPANIC DEATHS		BLACK RACE HISPANIC DEATHS		ASIAN & PACIFIC ISLANDER HISPANIC		NATIVE AMERICAN HISPANIC DEATHS		OTHER RACES HISPANIC DEATHS	
	MALE	FEMALE	MALE	FEMALE	MALE	FEMALE	MALE	FEMALE	MALE	FEMALE	MALE	FEMALE
HEALTH DISTRICTS AND HEALTH SERVICE AREAS												
COMMONWEALTH OF VIRGINIA	41	32	35	26	6	4						2
HEALTH SERVICE AREA I	5	6	5	6								
CENTRAL SHENANDOAH DISTRICT 6	1	2	1	2								
LORD FAIRFAX DISTRICT 7	2	2	2	2								
RAPPAHANNOCK DISTRICT 16												
RAPPAHANNOCK/RAPIDAN DISTRICT 9	1	1	1	1								
THOMAS JEFFERSON DISTRICT 10	1	1	1	1								
HEALTH SERVICE AREA II	22	15	17	13	5	1						1
ALEXANDRIA CITY DISTRICT	1		1									
ARLINGTON COUNTY DISTRICT	2	5	2	4								1
FAIRFAX HEALTH DISTRICT	8	5	6	5	2							
LOUDOUN COUNTY DISTRICT	4	2	4	2								
PRINCE WILLIAM HEALTH DISTRICT	7	3	4	2	3	1						
HEALTH SERVICE AREA III		1		1								
LENOWISCO DISTRICT 1												
CUMBERLAND PLATEAU DISTRICT 2												
MOUNT ROGERS DISTRICT 3												
NEW RIVER VALLEY DISTRICT 4												
ALLEGHANY HEALTH DISTRICT		1		1								
ROANOKE CITY DISTRICT												
CENTRAL VIRGINIA DISTRICT 11												
PITTSYLVANIA/DANVILLE DISTRICT												
WEST PIEDMONT HEALTH DISTRICT												
HEALTH SERVICE AREA IV	8	4	7	3	1	1						
CHESTERFIELD HEALTH DISTRICT	4	1	3	1	1							
CHICKAHOMINY HEALTH DISTRICT												
HENRICO COUNTY DISTRICT	1	2	1	1		1						
RICHMOND CITY DISTRICT	2	1	2	1								
CRATER HEALTH DISTRICT												
PIEDMONT DISTRICT 14												
SOUTHSIDE DISTRICT 13	1		1									
HEALTH SERVICE AREA V	6	6	6	3		2						1
EASTERN SHORE DISTRICT 22												
THREE RIVERS HEALTH DISTRICT												
HAMPTON CITY DISTRICT		2		1		1						
PENINSULA HEALTH DISTRICT	3	2	3	1								1
CHESAPEAKE CITY DISTRICT	2		2									
NORFOLK CITY DISTRICT		2		1		1						
PORTSMOUTH CITY DISTRICT												
VIRGINIA BEACH CITY DISTRICT	1		1									
WESTERN TIDEWATER DISTRICT												
NEWPORT NEWS CITY	2	1	2									1
COLONIAL PENINSULA AREA	1	1	1	1								
UNKNOWN VA CITY OR COUNTY												
MEDICAL EXAMINER DISTRICTS, HEALTH MAINTENANCE ORGANIZATION REGIONS, AND PERINATAL REGIONS												
MED 1 - WESTERN VIRGINIA	1	3	1	3								
MED 2 - NORTHERN VIRGINIA	25	18	20	16	5	1						1
MED 3 - CENTRAL VIRGINIA	10	6	9	5	1	1						
MED 4 - TIDEWATER VIRGINIA	5	5	5	2		2						1
HMO 1 - SOUTHWEST VIRGINIA												
HMO 2 - ROANOKE AREA	1	1	1	1								
HMO 3 - BLUE RIDGE AREA	5	6	5	6								
HMO 4 - NORTHERN VIRGINIA	22	15	17	13	5	1						1
HMO 5 - CENTRAL VIRGINIA	7	4	6	3	1	1						
HMO 6 - HAMPTON ROADS	6	6	6	3		2						1
PER 1 - SOUTHWESTERN		1		1								
PER 2 - WEST CENTRAL	5	6	5	6								
PER 3 - EAST CENTRAL	8	4	7	3	1	1						
PER 4 - NORTHERN	22	15	17	13	5	1						1
PER 5 - EASTERN	6	6	6	3		2						1
PLANNING DISTRICTS NOT COTERMINOUS WITH HEALTH DISTRICTS												
ALLEGHANY/ROANOKE PLAN DISTRICT 5		1		1								
NORTHERN VIRGINIA PLAN DISTRICT 8	22	15	17	13	5	1						1
WEST PIEDMONT PLANNING DISTRICT 12												
RICHMOND REGIONAL PLAN DISTRICT 15	6	4	5	3	1	1						
NORTHERN NECK PLANNING DISTRICT 17												
MIDDLE PENINSULA PLAN DISTRICT 18												
CRATER PLANNING DISTRICT 19	1		1									
SOUTHEASTERN VIRGINIA DISTRICT 20	3	2	3	1		1						
PENINSULA PLANNING DISTRICT 21	3	4	3	2		1						1
HAMPTON ROADS PLAN DISTRICT 23	6	6	6	3		2						1

NOTE: The Colonial Peninsula Area is the Aggregate of James City County, York County, Poquoson City, and Williamsburg City.

TABLE 9
RESIDENT TOTAL HISPANIC INFANT DEATHS BY NATIONAL ORIGIN AND SEX BY HEALTH DISTRICTS AND HEALTH SERVICE AREAS, MEDICAL EXAMINER DISTRICTS, HMO AND PERINATAL REGIONS, AND PLANNING DISTRICTS
VIRGINIA, 2013

HEALTH AREAS AND DISTRICTS, HMO AND PERINATAL REGIONS, AND PLANNING DISTRICTS	RESIDENT TOTAL HISPANIC DEATHS		MEXICAN HISPANIC DEATHS		PUERTO RICAN HISPANIC DEATHS		CUBAN HISPANIC DEATHS		CENTRAL & SOUTH AMERICAN HISPANIC		OTHER & UNKNOWN HISPANIC DEATHS	
	MALE	FEMALE	MALE	FEMALE	MALE	FEMALE	MALE	FEMALE	MALE	FEMALE	MALE	FEMALE
HEALTH DISTRICTS AND HEALTH SERVICE AREAS												
COMMONWEALTH OF VIRGINIA	41	32	12	9	5	6	2		18	12	4	5
HEALTH SERVICE AREA I	5	6	4	1					1	3		2
CENTRAL SHENANDOAH DISTRICT 6	1	2	1							1		1
LORD FAIRFAX DISTRICT 7	2	2	2	1						1		
RAPPAHANNOCK DISTRICT 16												
RAPPAHANNOCK/RAPIDAN DISTRICT 9	1	1	1									1
THOMAS JEFFERSON DISTRICT 10	1	1							1	1		
HEALTH SERVICE AREA II	22	15	4	4	2	4	2		14	7		
ALEXANDRIA CITY DISTRICT	1		1									
ARLINGTON COUNTY DISTRICT	2	5		1					2	4		
FAIRFAX HEALTH DISTRICT	8	5				2	1		7	3		
LOUDOUN COUNTY DISTRICT	4	2	1	1		1			3			
PRINCE WILLIAM HEALTH DISTRICT	7	3	2	2	2	1	1		2			
HEALTH SERVICE AREA III		1										1
LENOWISCO DISTRICT 1												
CUMBERLAND PLATEAU DISTRICT 2												
MOUNT ROGERS DISTRICT 3												
NEW RIVER VALLEY DISTRICT 4												
ALLEGHANY HEALTH DISTRICT		1										1
ROANOKE CITY DISTRICT												
CENTRAL VIRGINIA DISTRICT 11												
PITTSYLVANIA/DANVILLE DISTRICT												
WEST PIEDMONT HEALTH DISTRICT												
HEALTH SERVICE AREA IV	8	4	2	1		1			3		3	2
CHESTERFIELD HEALTH DISTRICT	4	1	1						2		1	1
CHICKAHOMINY HEALTH DISTRICT												
HENRICO COUNTY DISTRICT	1	2				1			1			1
RICHMOND CITY DISTRICT	2	1		1							2	
CRATER HEALTH DISTRICT												
PIEDMONT DISTRICT 14												
SOUTHSIDE DISTRICT 13	1		1									
HEALTH SERVICE AREA V	6	6	2	3	3	1				2	1	
EASTERN SHORE DISTRICT 22												
THREE RIVERS HEALTH DISTRICT												
HAMPTON CITY DISTRICT		2		2								
PENINSULA HEALTH DISTRICT	3	2	2							2	1	
CHESAPEAKE CITY DISTRICT	2				2							
NORFOLK CITY DISTRICT		2		1		1						
PORTSMOUTH CITY DISTRICT												
VIRGINIA BEACH CITY DISTRICT	1				1							
WESTERN TIDEWATER DISTRICT												
NEWPORT NEWS CITY	2	1	2							1		
COLONIAL PENINSULA AREA	1	1								1	1	
UNKNOWN VA CITY OR COUNTY												
MEDICAL EXAMINER DISTRICTS, HEALTH MAINTENANCE ORGANIZATION REGIONS, AND PERINATAL REGIONS												
MED 1 - WESTERN VIRGINIA	1	3	1							1		2
MED 2 - NORTHERN VIRGINIA	25	18	7	5	2	4	2		14	8		1
MED 3 - CENTRAL VIRGINIA	10	6	2	1		1			4	2	4	2
MED 4 - TIDEWATER VIRGINIA	5	5	2	3	3	1				1		
HMO 1 - SOUTHWEST VIRGINIA												
HMO 2 - ROANOKE AREA	1	1	1									1
HMO 3 - BLUE RIDGE AREA	5	6	4	1					1	3		2
HMO 4 - NORTHERN VIRGINIA	22	15	4	4	2	4	2		14	7		
HMO 5 - CENTRAL VIRGINIA	7	4	1	1		1			3		3	2
HMO 6 - HAMPTON ROADS	6	6	2	3	3	1				2	1	
PER 1 - SOUTHWESTERN		1										1
PER 2 - WEST CENTRAL	5	6	4	1					1	3		2
PER 3 - EAST CENTRAL	8	4	2	1		1			3		3	2
PER 4 - NORTHERN	22	15	4	4	2	4	2		14	7		
PER 5 - EASTERN	6	6	2	3	3	1				2	1	
PLANNING DISTRICTS NOT COTERMINOUS WITH HEALTH DISTRICTS												
ALLEGHANY/ROANOKE PLAN DISTRICT 5		1										1
NORTHERN VIRGINIA PLAN DISTRICT 8	22	15	4	4	2	4	2		14	7		
WEST PIEDMONT PLANNING DISTRICT 12												
RICHMOND REGIONAL PLAN DISTRICT 15	6	4		1		1			3		3	2
NORTHERN NECK PLANNING DISTRICT 17												
MIDDLE PENINSULA PLAN DISTRICT 18												
CRATER PLANNING DISTRICT 19	1		1									
SOUTHEASTERN VIRGINIA DISTRICT 20	3	2		1	3	1						
PENINSULA PLANNING DISTRICT 21	3	4	2	2						2	1	
HAMPTON ROADS PLAN DISTRICT 23	6	6	2	3	3	1				2	1	

NOTE: The Colonial Peninsula Area is the Aggregate of James City County, York County, Poquoson City, and Williamsburg City.

TABLE 10
RESIDENT EARLY INFANT DEATHS UNDER ONE DAY OF AGE AND NEONATAL DEATHS UNDER 28 DAYS OF AGE BY RACE WITH RATES PER 1,000 RESIDENT LIVE BIRTHS BY PLANNING DISTRICT AND CITY OR COUNTY
VIRGINIA, 2013

PLANNING DISTRICT AND CITY / COUNTY	EARLY INFANT DEATHS UNDER ONE DAY OF AGE								NEONATAL DEATHS UNDER 28 DAYS OF AGE							
	NUMBER OF DEATHS UNDER ONE DAY				RATE PER 1,000 LIVE BIRTHS				NUMBER OF DEATHS UNDER 28 DAYS				RATE PER 1,000 LIVE BIRTHS			
	TOTAL	WHITE	BLACK	OTHER	TOTAL	WHITE	BLACK	OTHER	TOTAL	WHITE	BLACK	OTHER	TOTAL	WHITE	BLACK	OTHER
COMMONWEALTH OF VIRGINIA	302	154	132	16	3.0	2.4	6.1	1.0	448	235	187	26	4.4	3.6	8.6	1.7
PLANNING DISTRICT 1	4	4			4.3	4.4			8	8			8.6	8.8		
LEE COUNTY	2	2			9.0	9.0			3	3			13.5	13.6		
SCOTT COUNTY	1	1			5.2	5.2			2	2			10.3	10.4		
WISE COUNTY	1	1			2.2	2.3			3	3			6.7	6.8		
NORTON CITY																
PLANNING DISTRICT 2	2	2			1.8	1.9			5	5			4.6	4.7		
BUCHANAN COUNTY																
DICKENSON COUNTY																
RUSSELL COUNTY	1	1			3.4	3.4			3	3			10.1	10.2		
TAZEWELL COUNTY	1	1			2.2	2.3			2	2			4.5	4.6		
PLANNING DISTRICT 3	6	5	1		3.3	2.9	31.3		7	6	1		3.8	3.4	31.3	
BLAND COUNTY	1	1			25.6	26.3			1	1			25.6	26.3		
CARROLL COUNTY																
GRAYSON COUNTY	1	1			6.0	6.5			1	1			6.0	6.5		
SMYTH COUNTY																
WASHINGTON COUNTY	3	3			6.1	6.3			3	3			6.1	6.3		
WYTHE COUNTY																
BRISTOL CITY	1		1		5.0		111.1		2	1	1		10.0	5.3	111.1	
GALAX CITY																
PLANNING DISTRICT 4	5	4	1		3.0	2.7	16.7		6	5	1		3.7	3.3	16.7	
FLOYD COUNTY																
GILES COUNTY																
MONTGOMERY COUNTY	4	3	1		4.6	3.9	33.3		4	3	1		4.6	3.9	33.3	
PULASKI COUNTY	1	1			3.2	3.4			2	2			6.3	6.7		
RADFORD CITY																
PLANNING DISTRICT 5	10	8	1	1	3.2	3.4	1.8	5.8	17	15	1	1	5.5	6.4	1.8	5.8
ALLEGHANY COUNTY	1	1			10.0	10.9			2	2			20.0	21.7		
BOTETOURT COUNTY	1	1			4.5	4.8			2	2			9.1	9.7		
CRAIG COUNTY																
ROANOKE COUNTY	3	3			3.6	4.2			6	6			7.2	8.4		
COVINGTON CITY	1	1			9.7	10.2			2	2			19.4	20.4		
ROANOKE CITY	4	2	1	1	2.7	2.1	2.2	12.7	4	2	1	1	2.7	2.1	2.2	12.7
SALEM CITY									1	1			3.7	4.3		
PLANNING DISTRICT 6	9	9			3.0	3.6			11	11			3.7	4.4		
AUGUSTA COUNTY																
BATH COUNTY																
HIGHLAND COUNTY																
ROCKBRIDGE COUNTY	2	2			13.0	13.8			2	2			13.0	13.8		
ROCKINGHAM COUNTY	2	2			2.5	2.8			3	3			3.8	4.2		
BUENA VISTA CITY																
HARRISONBURG CITY	1	1			1.7	3.2			2	2			3.5	6.4		
LEXINGTON CITY																
STAUNTON CITY																
WAYNESBORO CITY	4	4			11.9	14.4			4	4			11.9	14.4		
PLANNING DISTRICT 7	6	4	1	1	2.3	1.7	11.0	6.5	9	7	1	1	3.5	3.0	11.0	6.5
CLARKE COUNTY									1	1			6.3	6.7		
FREDERICK COUNTY	2	1		1	2.1	1.2		15.9	3	2		1	3.2	2.4		15.9
PAGE COUNTY																
SHENANDOAH COUNTY	1	1			2.2	2.3			1	1			2.2	2.3		
WARREN COUNTY	1	1			2.1	2.3			1	1			2.1	2.3		
WINCHESTER CITY	2	1	1		5.8	3.7	33.3		3	2	1		8.6	7.4	33.3	
PLANNING DISTRICT 8	86	46	30	10	2.5	2.3	7.0	1.0	115	66	34	15	3.4	3.3	7.9	1.6
ARLINGTON COUNTY	8	6	2		2.5	2.6	8.6		11	8	3		3.4	3.5	12.9	
FAIRFAX COUNTY	34	18	8	8	2.3	2.3	5.1	1.5	45	27	9	9	3.0	3.4	5.7	1.7
LOUDOUN COUNTY	14	9	4	1	2.8	2.8	12.0	0.7	19	12	5	2	3.8	3.7	15.0	1.4
PRINCE WILLIAM COUNTY	19	7	11	1	2.8	1.7	7.5	0.8	26	11	12	3	3.8	2.7	8.2	2.3
ALEXANDRIA CITY	5	2	3		1.8	1.2	5.5		8	4	3	1	2.9	2.4	5.5	2.0
FAIRFAX CITY	1	1			1.6	2.9			1	1			1.6	2.9		
FALLS CHURCH CITY																
MANASSAS CITY	5	3	2		6.6	5.8	19.0		5	3	2		6.6	5.8	19.0	
MANASSAS PARK CITY																
PLANNING DISTRICT 9	3	2	1		1.5	1.2	5.5		6	4	2		3.1	2.5	11.0	
CULPEPER COUNTY	2	1	1		3.2	2.0	14.3		5	3	2		8.0	6.0	28.6	
FAUQUIER COUNTY	1	1			1.3	1.5			1	1			1.3	1.5		
MADISON COUNTY																
ORANGE COUNTY																
RAPPAHANNOCK COUNTY																
PLANNING DISTRICT 10	6	6			2.3	3.0			8	6	1	1	3.1	3.0	2.8	4.2
ALBEMARLE COUNTY	3	3			2.8	3.6			4	3		1	3.8	3.6		7.8
FLUVANNA COUNTY									1		1		4.0		27.8	
GREENE COUNTY	1	1			5.4	6.2			1	1			5.4	6.2		
LOUISA COUNTY	1	1			2.7	3.4			1	1			2.7	3.4		
NELSON COUNTY																
CHARLOTTESVILLE CITY	1	1			1.6	2.5			1	1			1.6	2.5		
PLANNING DISTRICT 11	10	6	4		3.6	2.8	7.2		12	7	5		4.3	3.3	9.0	
AMHERST COUNTY	1	1			3.2	3.8			1	1			3.2	3.8		
APPOMATTOX COUNTY	1	1			5.5	6.8			1	1			5.5	6.8		
BEDFORD COUNTY	2	2			3.1	3.5			4	3	1		6.3	5.2	21.7	
CAMPBELL COUNTY	1	1			2.1	2.5			1	1			2.1	2.5		
BEDFORD CITY	1		1		28.6		111.1		1		1		28.6		111.1	
LYNCHBURG CITY	4	1	3		3.5	1.4	8.5		4	1	3		3.5	1.4	8.5	

NOTE: AS OF JULY 1, 2013, BEDFORD CITY WAS DISINCORPORATED AND MERGED INTO BEDFORD COUNTY. NUMBERS IN BEDFORD CITY REFLECT THE FIRST 6 MONTHS OF THE YEAR.

[continued]

TABLE 10
RESIDENT EARLY INFANT DEATHS UNDER ONE DAY OF AGE AND NEONATAL DEATHS UNDER 28 DAYS OF AGE BY RACE WITH RATES PER 1,000 RESIDENT LIVE BIRTHS BY PLANNING DISTRICT AND CITY OR COUNTY
VIRGINIA, 2013

PLANNING DISTRICT AND CITY / COUNTY	EARLY INFANT DEATHS UNDER ONE DAY OF AGE								NEONATAL DEATHS UNDER 28 DAYS OF AGE							
	NUMBER OF DEATHS UNDER ONE DAY				RATE PER 1,000 LIVE BIRTHS				NUMBER OF DEATHS UNDER 28 DAYS				RATE PER 1,000 LIVE BIRTHS			
	TOTAL	WHITE	BLACK	OTHER	TOTAL	WHITE	BLACK	OTHER	TOTAL	WHITE	BLACK	OTHER	TOTAL	WHITE	BLACK	OTHER
COMMONWEALTH OF VIRGINIA	302	154	132	16	3.0	2.4	6.1	1.0	448	235	187	26	4.4	3.6	8.6	1.7
PLANNING DISTRICT 12	6	3	3		2.5	1.9	4.4		10	6	4		4.2	3.8	5.9	
FRANKLIN COUNTY																
HENRY COUNTY	4	2	2		8.1	5.4	21.1		6	3	3		12.2	8.0	31.6	
PATRICK COUNTY																
PITTSYLVANIA COUNTY									1	1			2.1	2.7		
DANVILLE CITY	2	1	1		3.4	4.8	3.0		3	2	1		5.1	9.6	3.0	
MARTINSVILLE CITY																
PLANNING DISTRICT 13	3		3		3.8		8.9		4	1	3		5.1	2.3	8.9	
BRUNSWICK COUNTY																
HALIFAX COUNTY	1		1		2.7		6.6		2	1	1		5.4	4.7	6.6	
MECKLENBURG COUNTY	2		2		7.1		18.5		2		2		7.1		18.5	
PLANNING DISTRICT 14	3	1	2		2.9	1.4	6.4		4	1	3		3.9	1.4	9.6	
AMELIA COUNTY																
BUCKINGHAM COUNTY	1		1		6.0		19.2		1		1		6.0		19.2	
CHARLOTTE COUNTY																
CUMBERLAND COUNTY	2	1	1		19.4	14.7	30.3		2	1	1		19.4	14.7	30.3	
LUNENBURG COUNTY																
NOTTOWAY COUNTY									1		1		5.5		14.9	
PRINCE EDWARD COUNTY																
PLANNING DISTRICT 15	44	19	23	2	3.7	2.8	6.1	1.5	61	26	32	3	5.1	3.8	8.5	2.3
CHARLES CITY COUNTY	1		1		21.3		66.7		1		1		21.3		66.7	
CHESTERFIELD COUNTY	12	6	6		3.2	2.4	7.0		20	11	9		5.3	4.4	10.4	
GOOCHLAND COUNTY																
HANOVER COUNTY	3	3			3.4	4.0			3	3			3.4	4.0		
HENRICO COUNTY	8	2	5	1	2.1	0.9	4.6	1.6	13	3	8	2	3.3	1.4	7.3	3.2
NEW KENT COUNTY	1	1			6.1	7.0			1	1			6.1	7.0		
POWHATAN COUNTY																
RICHMOND CITY	19	7	11	1	6.7	7.3	6.7	4.4	23	8	14	1	8.1	8.3	8.5	4.4
PLANNING DISTRICT 16	6	1	5		1.4	0.3	6.6		10	4	6		2.3	1.2	7.9	
CAROLINE COUNTY																
KING GEORGE COUNTY																
SPOTSYLVANIA COUNTY	3		3		2.0		13.0		7	3	4		4.6	2.6	17.3	
STAFFORD COUNTY	3	1	2		1.8	0.8	6.8		3	1	2		1.8	0.8	6.8	
FREDERICKSBURG CITY																
PLANNING DISTRICT 17	2		2		4.8		11.8		4		4		9.5		23.5	
LANCASTER COUNTY	2		2		26.0		45.5		2		2		26.0		45.5	
NORTHUMBERLAND COUNTY																
RICHMOND COUNTY									1		1		13.9		47.6	
WESTMORELAND COUNTY									1		1		5.4		14.7	
PLANNING DISTRICT 18	2	1	1		2.4	1.5	7.0		5	2	3		5.9	3.0	21.0	
ESSEX COUNTY									1	1			8.1	16.1		
GLOUCESTER COUNTY																
KING AND QUEEN COUNTY																
KING WILLIAM COUNTY	1		1		5.3		43.5		3		3		16.0		130.4	
MATHEWS COUNTY																
MIDDLESEX COUNTY	1	1			12.7	16.7			1	1			12.7	16.7		
PLANNING DISTRICT 19	3		3		1.3		2.8		9	1	8		4.0	1.0	7.4	
DINWIDDIE COUNTY	1		1		4.8		22.7		1		1		4.8		22.7	
GREENSVILLE COUNTY									1		1		7.4		11.0	
PRINCE GEORGE COUNTY									1	1			3.2	5.2		
SURRY COUNTY																
SUSSEX COUNTY																
COLONIAL HEIGHTS CITY																
EMPORIA CITY																
HOPEWELL CITY	2		2		5.2		11.3		4		4		10.4		22.6	
PETERSBURG CITY									2		2		2.8		4.1	
PLANNING DISTRICT 20	61	26	34	1	3.9	3.0	6.2	0.6	100	43	54	3	6.3	5.0	9.9	1.8
ISLE OF WIGHT COUNTY	1	1			3.2	4.4			1	1			3.2	4.4		
SOUTHAMPTON COUNTY	1	1			7.4	12.7			1	1			7.4	12.7		
CHESAPEAKE CITY	9	8	1		3.2	4.8	1.1		14	12	2		5.0	7.2	2.3	
FRANKLIN CITY									1		1		6.0		10.6	
NORFOLK CITY	22	8	13	1	5.9	5.1	7.4	2.5	34	12	20	2	9.2	7.7	11.4	5.0
PORTSMOUTH CITY	12	4	8		7.7	6.9	9.0		15	5	10		9.7	8.6	11.3	
SUFFOLK CITY	5		5		4.6		10.4		10	2	8		9.2	3.6	16.6	
VIRGINIA BEACH CITY	11	4	7		1.8	1.0	5.7		24	10	13	1	4.0	2.6	10.6	1.1
PLANNING DISTRICT 21	21	5	15	1	3.4	1.7	6.1	1.4	33	9	22	2	5.3	3.0	9.0	2.8
JAMES CITY COUNTY	5		5		7.0		43.1		6		6		8.4		51.7	
YORK COUNTY	1	1			1.6	2.3			2	2			3.3	4.7		
HAMPTON CITY	7	2	5		3.9	2.7	5.5		11	3	8		6.1	4.0	8.8	
NEWPORT NEWS CITY	7	1	5	1	2.5	0.8	3.8	2.7	13	3	8	2	4.6	2.5	6.1	5.4
POQUOSON CITY																
WILLIAMSBURG CITY	1	1			12.7	23.3			1	1			12.7	23.3		
PLANNING DISTRICT 22	4	2	2		7.8	6.6	10.4		4	2	2		7.8	6.6	10.4	
ACCOMACK COUNTY	2	1	1		5.4	4.7	7.1		2	1	1		5.4	4.7	7.1	
NORTHAMPTON COUNTY	2	1	1		13.8	11.4	19.2		2	1	1		13.8	11.4	19.2	
PLANNING DISTRICT 23	82	31	49	2	3.7	2.7	6.2	0.8	133	52	76	5	6.1	4.5	9.6	2.1
UNKNOWN VA CITY OR COUNTY																

NOTE: PLANNING DISTRICT 23, THE HAMPTON ROADS PLANNING DISTRICT, IS THE AGGREGATE OF PLANNING DISTRICTS 20 AND 21.

TABLE 11
PERINATAL DEATHS AS THE SUM OF NATURAL FETAL DEATHS OF 28 WEEKS AND OVER GESTATION AND INFANT DEATHS UNDER SEVEN DAYS OF AGE BY RACE WITH PERINATAL RATES PER 1,000 PERINATAL BASE BY PLANNING DISTRICT AND CITY OR COUNTY
VIRGINIA, 2013

PLANNING DISTRICT AND CITY / COUNTY	NATURAL FETAL DEATHS OF 28 WEEKS AND OVER GESTATION				HEBDOMADAL INFANT DEATHS UNDER SEVEN DAYS OF AGE				PERINATAL DEATHS							
									NUMBER OF PERINATAL DEATHS				RATE PER 1,000 PERINATAL BASE			
	TOTAL	WHITE	BLACK	OTHER	TOTAL	WHITE	BLACK	OTHER	TOTAL	WHITE	BLACK	OTHER	TOTAL	WHITE	BLACK	OTHER
COMMONWEALTH OF VIRGINIA	243	147	81	15	365	187	156	22	608	334	237	37	5.9	5.1	10.9	2.4
PLANNING DISTRICT 1	1		1		8	8			9	8	1		9.7	8.8	166.7	
LEE COUNTY					3	3			3	3			13.5	13.6		
SCOTT COUNTY					2	2			2	2			10.3	10.4		
WISE COUNTY					3	3			3	3			6.7	6.8		
NORTON CITY	1		1						1		1		16.7		333.3	
PLANNING DISTRICT 2					4	4			4	4			3.7	3.7		
BUCHANAN COUNTY																
DICKENSON COUNTY																
RUSSELL COUNTY					2	2			2	2			6.7	6.8		
TAZEWELL COUNTY					2	2			2	2			4.5	4.6		
PLANNING DISTRICT 3	2	2			6	5	1		8	7	1		4.4	4.0	31.3	
BLAND COUNTY					1	1			1	1			25.6	26.3		
CARROLL COUNTY																
GRAYSON COUNTY					1	1			1	1			6.0	6.5		
SMYTH COUNTY																
WASHINGTON COUNTY	1	1			3	3			4	4			8.2	8.4		
WYTHE COUNTY																
BRISTOL CITY					1		1		1		1		5.0		111.1	
GALAX CITY	1	1							1	1			9.9	12.2		
PLANNING DISTRICT 4	8	5	3		5	4	1		13	9	4		7.9	6.0	63.5	
FLOYD COUNTY																
GILES COUNTY	1		1						1		1		6.7		500.0	
MONTGOMERY COUNTY	3	2	1		4	3	1		7	5	2		8.0	6.5	64.5	
PULASKI COUNTY	4	3	1		1	1			5	4	1		15.6	13.3	62.5	
RADFORD CITY																
PLANNING DISTRICT 5	7	4	3		13	11	1	1	20	15	4	1	6.5	6.3	7.2	5.8
ALLEGHANY COUNTY					1	1			1	1			10.0	10.9		
BOTETOURT COUNTY					2	2			2	2			9.1	9.7		
CRAIG COUNTY																
ROANOKE COUNTY	1		1		4	4			5	4	1		6.0	5.6	15.4	
COVINGTON CITY	1	1			1	1			2	2			19.2	20.2		
ROANOKE CITY	4	2	2		4	2	1	1	8	4	3	1	5.3	4.2	6.6	12.7
SALEM CITY	1	1			1	1			2	2			7.4	8.5		
PLANNING DISTRICT 6	11	7	4		10	10			21	17	4		7.1	6.8	23.5	
AUGUSTA COUNTY																
BATH COUNTY																
HIGHLAND COUNTY																
ROCKBRIDGE COUNTY					2	2			2	2			13.0	13.8		
ROCKINGHAM COUNTY	5	4	1		2	2			7	6	1		8.8	8.3	83.3	
BUENA VISTA CITY																
HARRISONBURG CITY	2	2			2	2			4	4			7.0	12.7		
LEXINGTON CITY																
STAUNTON CITY																
WAYNESBORO CITY	4	1	3		4	4			8	5	3		23.6	17.9	73.2	
PLANNING DISTRICT 7	7	7			8	6	1	1	15	13	1	1	5.7	5.5	11.0	6.5
CLARKE COUNTY	1	1			1	1			2	2			12.6	13.2		
FREDERICK COUNTY					3	2		1	3	2		1	3.2	2.4		15.9
PAGE COUNTY	1	1							1	1			4.2	4.3		
SHENANDOAH COUNTY					1	1			1	1			2.2	2.3		
WARREN COUNTY	4	4			1	1			5	5			10.4	11.4		
WINCHESTER CITY	1	1			2	1	1		3	2	1		8.6	7.4	33.3	
PLANNING DISTRICT 8	64	39	13	12	101	58	31	12	165	97	44	24	4.8	4.8	10.2	2.5
ARLINGTON COUNTY	3	1	1	1	9	7	2		12	8	3	1	3.8	3.5	12.8	1.5
FAIRFAX COUNTY	27	19	3	5	40	23	8	9	67	42	11	14	4.5	5.3	7.0	2.7
LOUDOUN COUNTY	7	6		1	17	11	5	1	24	17	5	2	4.8	5.3	15.0	1.4
PRINCE WILLIAM COUNTY	12	5	5	2	22	9	11	2	34	14	16	4	5.0	3.5	10.9	3.0
ALEXANDRIA CITY	9	5	3	1	7	4	3		16	9	6	1	5.8	5.3	11.0	2.0
FAIRFAX CITY					1	1			1	1			1.6	2.9		
FALLS CHURCH CITY																
MANASSAS CITY	5	3	1	1	5	3	2		10	6	3	1	13.1	11.5	28.3	7.4
MANASSAS PARK CITY	1			1					1			1	50.0			333.3
PLANNING DISTRICT 9	6	5	1		4	3	1		10	8	2		5.1	4.9	10.9	
CULPEPER COUNTY	3	2	1		3	2	1		6	4	2		9.6	7.9	28.2	
FAUQUIER COUNTY	2	2			1	1			3	3			3.9	4.6		
MADISON COUNTY																
ORANGE COUNTY	1	1							1	1			2.6	3.2		
RAPPAHANNOCK COUNTY																
PLANNING DISTRICT 10	7	6	1		8	6	1	1	15	12	2	1	5.7	6.0	5.5	4.2
ALBEMARLE COUNTY	3	3			4	3		1	7	6		1	6.6	7.1		7.8
FLUVANNA COUNTY	1	1			1		1		2	1	1		8.0	4.9	27.8	
GREENE COUNTY					1	1			1	1			5.4	6.2		
LOUISA COUNTY	1	1			1	1			2	2			5.4	6.7		
NELSON COUNTY																
CHARLOTTESVILLE CITY	2	1	1		1	1			3	2	1		4.9	5.0	6.7	
PLANNING DISTRICT 11	12	6	6		11	6	5		23	12	11		8.2	5.6	19.6	
AMHERST COUNTY	1	1			1	1			2	2			6.4	7.7		
APPOMATTOX COUNTY	1		1		1	1			2	1	1		11.0	6.8	29.4	
BEDFORD COUNTY	1		1		3	2	1		4	2	2		6.3	3.5	42.6	
CAMPBELL COUNTY	1	1			1	1			2	2			4.2	5.0		
BEDFORD CITY					1		1		1		1		28.6		111.1	
LYNCHBURG CITY	8	4	4		4	1	3		12	5	7		10.4	6.8	19.7	

NOTE: Hebdomadal infant deaths are also listed in Table 2, along with their rates per 1,000 live births. The perinatal base is natural fetal deaths of 28 weeks and over gestation plus total live births.
NOTE: AS OF JULY 1, 2013, BEDFORD CITY WAS DISINCORPORATED AND MERGED INTO BEDFORD COUNTY. NUMBERS IN BEDFORD CITY REFLECT THE FIRST 6 MONTHS OF THE YEAR

[continued]

TABLE 11
PERINATAL DEATHS AS THE SUM OF NATURAL FETAL DEATHS OF 28 WEEKS AND OVER GESTATION AND INFANT DEATHS UNDER SEVEN DAYS OF AGE BY RACE WITH PERINATAL RATES PER 1,000 PERINATAL BASE BY PLANNING DISTRICT AND CITY OR COUNTY
VIRGINIA, 2013

PLANNING DISTRICT AND CITY / COUNTY	NATURAL FETAL DEATHS OF 28 WEEKS AND OVER GESTATION				HEBDOMADAL INFANT DEATHS UNDER SEVEN DAYS OF AGE				PERINATAL DEATHS							
									NUMBER OF PERINATAL DEATHS				RATE PER 1,000 PERINATAL BASE			
	TOTAL	WHITE	BLACK	OTHER	TOTAL	WHITE	BLACK	OTHER	TOTAL	WHITE	BLACK	OTHER	TOTAL	WHITE	BLACK	OTHER
COMMONWEALTH OF VIRGINIA	243	147	81	15	365	187	156	22	608	334	237	37	5.9	5.1	10.9	2.4
PLANNING DISTRICT 12	7	5	2		7	4	3		14	9	5		5.9	5.7	7.3	
FRANKLIN COUNTY																
HENRY COUNTY	1	1			5	3	2		6	4	2		12.2	10.7	21.1	
PATRICK COUNTY																
PITTSYLVANIA COUNTY	2	2							2	2			4.2	5.4		
DANVILLE CITY	3	2	1		2	1	1		5	3	2		8.5	14.2	6.0	
MARTINSVILLE CITY	1		1						1		1		4.7		9.5	
PLANNING DISTRICT 13	2	2			3		3		5	2	3		6.4	4.6	8.9	
BRUNSWICK COUNTY																
HALIFAX COUNTY	2	2			1		1		3	2	1		8.1	9.3	6.6	
MECKLENBURG COUNTY					2		2		2		2		7.1		18.5	
PLANNING DISTRICT 14	2	1	1		4	1	3		6	2	4		5.8	2.9	12.7	
AMELIA COUNTY																
BUCKINGHAM COUNTY					1		1		1		1		6.0		19.2	
CHARLOTTE COUNTY																
CUMBERLAND COUNTY					2	1	1		2	1	1		19.4	14.7	30.3	
LUNENBURG COUNTY																
NOTTOWAY COUNTY					1		1		1		1		5.5		14.9	
PRINCE EDWARD COUNTY	2	1	1						2	1	1		9.7	7.9	13.3	
PLANNING DISTRICT 15	32	18	12	2	50	21	26	3	82	39	38	5	6.8	5.6	10.1	3.8
CHARLES CITY COUNTY					1		1		1		1		21.3		66.7	
CHESTERFIELD COUNTY	9	6	2	1	14	8	6		23	14	8	1	6.1	5.6	9.3	2.6
GOOCHLAND COUNTY	2	2							2	2			12.6	15.5		
HANOVER COUNTY	2	2			3	3			5	5			5.7	6.7		
HENRICO COUNTY	10	5	4	1	11	2	7	2	21	7	11	3	5.4	3.2	10.0	4.8
NEW KENT COUNTY	1	1			1	1			2	2			12.1	13.9		
POWHATAN COUNTY	1	1							1	1			4.6	5.0		
RICHMOND CITY	7	1	6		20	7	12	1	27	8	18	1	9.5	8.3	10.9	4.4
PLANNING DISTRICT 16	9	6	3		9	3	6		18	9	9		4.1	2.8	11.9	
CAROLINE COUNTY																
KING GEORGE COUNTY	1		1						1		1		3.3		20.8	
SPOTSYLVANIA COUNTY	3	3			6	2	4		9	5	4		5.9	4.3	17.3	
STAFFORD COUNTY	3	3			3	1	2		6	4	2		3.5	3.2	6.8	
FREDERICKSBURG CITY	2		2						2		2		4.8		19.2	
PLANNING DISTRICT 17	1	1			3		3		4	1	3		9.5	4.2	17.6	
LANCASTER COUNTY					2		2		2		2		26.0		45.5	
NORTHUMBERLAND COUNTY																
RICHMOND COUNTY																
WESTMORELAND COUNTY	1	1			1		1		2	1	1		10.7	8.8	14.7	
PLANNING DISTRICT 18	2		2		3	1	2		5	1	4		5.9	1.5	27.6	
ESSEX COUNTY	1		1						1		1		8.0		16.4	
GLOUCESTER COUNTY																
KING AND QUEEN COUNTY																
KING WILLIAM COUNTY					2		2		2		2		10.7		87.0	
MATHEWS COUNTY	1		1						1		1		18.5		111.1	
MIDDLESEX COUNTY					1	1			1	1			12.7	16.7		
PLANNING DISTRICT 19	8	4	4		5		5		13	4	9		5.7	3.8	8.3	
DINWIDDIE COUNTY	1	1			1		1		2	1	1		9.5	6.0	22.7	
GREENSVILLE COUNTY					1		1		1		1		7.4		11.0	
PRINCE GEORGE COUNTY	1	1							1	1			3.2	5.2		
SURRY COUNTY																
SUSSEX COUNTY	1		1						1		1		10.2		18.5	
COLONIAL HEIGHTS CITY	1		1						1		1		3.2		11.2	
EMPORIA CITY																
HOPEWELL CITY					3		3		3		3		7.8		16.9	
PETERSBURG CITY	4	2	2						4	2	2		5.5	10.5	4.1	
PLANNING DISTRICT 20	35	20	14	1	73	29	42	2	108	49	56	3	6.8	5.7	10.3	1.8
ISLE OF WIGHT COUNTY	1	1			1	1			2	2			6.3	8.8		
SOUTHAMPTON COUNTY					1	1			1	1			7.4	12.7		
CHESAPEAKE CITY	9	6	3		11	9	2		20	15	5		7.2	9.0	5.7	
FRANKLIN CITY	1		1		1		1		2		2		11.9		21.1	
NORFOLK CITY	6	3	3		27	8	17	2	33	11	20	2	8.9	7.0	11.4	5.0
PORTSMOUTH CITY	5		5		13	5	8		18	5	13		11.6	8.6	14.6	
SUFFOLK CITY	4	2	2		5		5		9	2	7		8.2	3.6	14.4	
VIRGINIA BEACH CITY	9	8		1	14	5	9		23	13	9	1	3.8	3.4	7.3	1.1
PLANNING DISTRICT 21	19	8	11		26	5	19	2	45	13	30	2	7.3	4.3	12.2	2.8
JAMES CITY COUNTY	1	1			5		5		6	1	5		8.3	1.9	43.1	
YORK COUNTY					1	1			1	1			1.6	2.3		
HAMPTON CITY	3	2	1		9	2	7		12	4	8		6.6	5.3	8.8	
NEWPORT NEWS CITY	12	3	9		10	1	7	2	22	4	16	2	7.7	3.4	12.2	5.4
POQUOSON CITY																
WILLIAMSBURG CITY	3	2	1		1	1			4	3	1		48.8	66.7	45.5	
PLANNING DISTRICT 22	1	1			4	2	2		5	3	2		9.7	9.9	10.4	
ACCOMACK COUNTY	1	1			2	1	1		3	2	1		8.2	9.3	7.1	
NORTHAMPTON COUNTY					2	1	1		2	1	1		13.8	11.4	19.2	
PLANNING DISTRICT 23	54	28	25	1	99	34	61	4	153	62	86	5	7.0	5.3	10.9	2.1
UNKNOWN VA CITY OR COUNTY																

NOTES: The perinatal base is natural fetal deaths of 28 weeks and over gestation plus total live births.
Planning District 23, the Hampton Roads Planning District, is the aggregate of Planning Districts 20 and 21.

TABLE 12
EIGHTY-THREE CATEGORIES OF RESIDENT TOTAL INFANT DEATHS
WITH RATES PER 100.000 LIVE BIRTHS
BY PERINATAL REGIONS
VIRGINIA, 2013

NATIONAL CENTER FOR HEALTH STATISTICS 71 RANKABLE CAUSES OF INFANT DEATHS AND 12 RESIDUAL GROUPS OF CAUSES, BY INTERNATIONAL CLASSIFICATION OF DISEASES TENTH REVISION CODE	TOTAL INFANT DEATHS UNDER ONE YEAR OF AGE						TOTAL INFANT DEATH RATES PER 100,000 LIVE BIRTHS					
	STATE TOTAL	REGIONS 1	2	REGIONS 3	4	5	TOTAL RATES	REGIONS 1	2	REGIONS 3	4	5
`	632	69	68	143	155	197	619.8	699.2	487.2	660.1	455.2	878.1
1) Diarrhea and Gastroenteritis of Presumed Infectious Origin A09	8		1	2	3	2	7.8		7.2	9.2	8.8	8.9
2) Tuberculosis A16-A19												
3) Tetanus A33,A35												
4) Diphtheria A36												
5) Whooping Cough A37												
6) Meningococcal Infection A39												
7) Septicemia A40-A41	5	1			3	1	4.9	10.1			8.8	4.5
8) Congenital Syphilis A50												
9) Gonococcal Infection A54												
10) Acute Poliomyelitis A80												
11) Varicella (Chicken Pox) B01												
12) Measles B05												
13) Human Immunodeficiency Virus (HIV) Disease B20-B24												
14) Mumps B26												
15) Candidiasis B37												
16) Malaria B50-B54												
17) Pneumocystosis B59												
18) Other Infectious and Parasitic Diseases ..... Residual of A00-B99	6	1	1	1	1	2	5.9	10.1	7.2	4.6	2.9	8.9
19) Malignant Neoplasms C00-C97												
20) Benign Neoplasms and Neoplasms of Unknown Behavior D00-D48	5			1	3	1	4.9			4.6	8.8	4.5
21) Diseases of the Blood and Disorders of the Immune System D50-D89	2			1		1	2.0			4.6		4.5
22) Short Stature, Not Elsewhere Classified E34.3												
23) Nutritional Deficiencies E40-E64												
24) Cystic Fibrosis E84												
25) Volume Depletion, Disorders of Fluid, Electrolyte Balance E86-E87	1		1				1.0		7.2			
26) Endocrine, Nutritional, and Metabolic Diseases..... Residual of E00-E88	2	1		1			2.0	10.1		4.6		
27) Meningitis G00,G03	1			1			1.0			4.6		
28) Infantile Spinal Muscular Atrophy, Type I (Werdnig-Hoffman) G12.0												
29) Infantile Cerebral Palsy G80												
30) Anoxic Brain Damage, Not Elsewhere Classified G93.1												
31) Other Diseases of the Nervous System ..... Residual of G00-G98	5				4	1	4.9				11.7	4.5
32) Diseases of the Ear and Mastoid Process H60-H93												
33) Diseases of the Circulatory System I00-I99	10	2		2	2	4	9.8	20.3		9.2	5.9	17.8
34) Acute Upper Respiratory Infections J00-J06	1					1	1.0					4.5
35) Influenza and Pneumonia J09-J18	5		1	3	1		4.9		7.2	13.8	2.9	
36) Acute Bronchitis and Acute Bronchiolitis J20-J21	1			1			1.0			4.6		
37) Bronchitis, Chronic and Unspecified J40-J42												
38) Asthma J45-J46												
39) Pneumonitis Due to Solids and Liquids J69												
40) Other Diseases of the Respiratory System ..... Residual of J00-U04	8	1	1	1	2	3	7.8	10.1	7.2	4.6	5.9	13.4
41) Gastritis, Duodenitis, Enteritis, and Colitis K29,K50-K55	1					1	1.0					4.5
42) Hernia of Abdominal Cavity and Intestinal Obstruction Without Hernia K40-K46,K56	2			1		1	2.0			4.6		4.5
43) Other Diseases of the Digestive System ..... Residual of K00-K92	2	1			1		2.0	10.1			2.9	
44) Renal Failure and Other Disorders of Kidney N17-N19,N25,N27	2			1		1	2.0			4.6		4.5
45) Other Diseases of the Genitourinary System ..... Residual of N00-N95	3			1	2		2.9			4.6	5.9	

TABLE 12
EIGHTY-THREE CATEGORIES OF RESIDENT TOTAL INFANT DEATHS
WITH RATES PER 100.000 LIVE BIRTHS
BY PERINATAL REGIONS
VIRGINIA, 2013

NATIONAL CENTER FOR HEALTH STATISTICS 71 RANKABLE CAUSES OF INFANT DEATHS AND 12 RESIDUAL GROUPS OF CAUSES, BY INTERNATIONAL CLASSIFICATION OF DISEASES TENTH REVISION CODE	TOTAL INFANT DEATHS UNDER ONE YEAR OF AGE						TOTAL INFANT DEATH RATES PER 100,000 LIVE BIRTHS					
	STATE	REGIONS		REGIONS			TOTAL	REGIONS		REGIONS		
	TOTAL	1	2	3	4	5	RATES	1	2	3	4	5
`	632	69	68	143	155	197	619.8	699.2	487.2	660.1	455.2	878.1
46) Newborn Affected by Maternal Hypertensive Disorders P00.0	1				1		1.0				2.9	
47) Newborn Affected by Other Maternal Conditions Which May Be Unrelated To Present Pregnancy P00.1-P00.9	6		2		2	2	5.9		14.3		5.9	8.9
48) Newborn Affected By Maternal Complications of Pregnancy P01	43	1	5	5	17	15	42.2	10.1	35.8	23.1	49.9	66.9
49) Newborn Affected By Complications of Placenta, Cord, and Membranes P02	25	1	3	7	5	9	24.5	10.1	21.5	32.3	14.7	40.1
50) Newborn Affected by Other Complications of Labor and Delivery P03	1				1		1.0				2.9	
51) Newborn Affected by Noxious Influences Transmitted Via Placenta or Breast Milk P04												
52) Slow Fetal Growth and Fetal Malnutrition P05	4		1	1	1	1	3.9		7.2	4.6	2.9	4.5
53) Disorders Related to Short Gestation and Low Birth Weight P07	131	11	8	33	38	41	128.5	111.5	57.3	152.3	111.6	182.8
54) Disorders Related to Long Gestation and High Birth Weight P08												
55) Birth Trauma P10-P15												
56) Intrauterine Hypoxia and Birth Asphyxia P20-P21	6	1	3	1		1	5.9	10.1	21.5	4.6		4.5
57) Respiratory Distress of Newborn P22	21	5	2	2	1	11	20.6	50.7	14.3	9.2	2.9	49.0
58) Congenital Pneumonia P23	1	1					1.0	10.1				
59) Neonatal Aspiration Syndromes P24	1			1			1.0			4.6		
60) Interstitial Emphysema and Related Conditions P25	4	2	1			1	3.9	20.3	7.2			4.5
61) Pulmonary Hemorrhage P26	6	1	1	2	1	1	5.9	10.1	7.2	9.2	2.9	4.5
62) Chronic Respiratory Disease P27												
63) Atelectasis P28.0-P28.1	10	1		2	3	4	9.8	10.1		9.2	8.8	17.8
64) Other Respiratory Conditions in the Perinatal Period P28.2-P28.9	2	1		1			2.0	10.1		4.6		
65) Bacterial Sepsis of Newborn P36	23	4	1	4	4	10	22.6	40.5	7.2	18.5	11.7	44.6
66) Omphalitis of Newborn With or Without Mild Hemorrhage P38												
67) Other Infections Specific to the Perinatal Period P35,P37,P39	3				1	2	2.9				2.9	8.9
68) Neonatal Hemorrhage P50-P52,P54	9	2	2	1	2	2	8.8	20.3	14.3	4.6	5.9	8.9
69) Hemorrhagic Disease of Newborn P53												
70) Hemolytic Disease of Newborn Due to Isoimmunization and Other Perinatal Jaundice P55-P59												
71) Hematological Disorders P60-P61	2				1	1	2.0				2.9	4.5
72) Syndrome of Infant of a Diabetic Mother and Neonatal Diabetes Mellitus P70.0-P70.2												
73) Necrotizing Enterocolitis of Newborn P77	12	1	1	8	2		11.8	10.1	7.2	36.9	5.9	
74) Hydrops Fetalis Not Due to Hemolytic Disease P83.2	4	1	1	2			3.9	10.1	7.2	9.2		
75) Other Conditions in the Perinatal Period ..... Residual of P29-P96	26	2	5	3	6	10	25.5	20.3	35.8	13.8	17.6	44.6
76) Congenital Malformations, Deformations, and Chromosomal Abnormalities Q00-Q99	120	17	15	28	30	30	117.7	172.3	107.5	129.3	88.1	133.7
77) Sudden Infant Death Syndrome R95	48	7	4	11	2	24	47.1	70.9	28.7	50.8	5.9	107.0
78) Symptoms, Signs, and Abnormal Clinical Findings R00-R94,R96-R99	23	1	4	2	9	7	22.6	10.1	28.7	9.2	26.4	31.2
79) All Other Diseases Not Previously Listed ..... F01-H57 and L00-M99												
80) Unintentional Injury (Accidents) V01-X59	16	1	2	7	4	2	15.7	10.1	14.3	32.3	11.7	8.9
81) Intentional Harm By Assault (Homicide) U01, X85-Y09	11	1	1	5	1	3	10.8	10.1	7.2	23.1	2.9	13.4
82) Complications of Medical and Surgical Care Y40-Y84												
83) Other External Causes Y10-Y36	3		1		1	1	2.9		7.2		2.9	4.5

NOTE: Rows 46-75, ICD Codes P00-P96, Comprise Certain Conditions Originating In The Perinatal Period In The 130-Row Listings And Are a Rankable Cause In The Total Deaths Listings.

TABLE 13
RESIDENT FIVE-YEAR INFANT MORTALITY RATES PER 1,000 LIVE BIRTHS AND SINGLE YEAR RATES FOR THE LAST FIVE YEARS BY PLANNING DISTRICT AND CITY OR COUNTY
VIRGINIA, 1980-2013

PLANNING DISTRICT AND CITY / COUNTY	FIVE-YEAR RATES 1980-2009						SPECIFIC-YEAR AND FIVE-YEAR RATES 2009-2013					
	1980-1984	1985-1989	1990-1994	1995-1999	2000-2004	2005-2009	2009	2010	2011	2012	2013	2009-2013
COMMONWEALTH OF VIRGINIA	12.7	10.6	9.3	7.5	7.3	7.2	6.7	7.0	6.8	6.7	6.2	6.6
PLANNING DISTRICT 1	14.8	9.2	8.1	7.0	8.5	7.7	7.9	6.5	7.0	7.6	11.9	7.2
LEE COUNTY	13.0	9.5	6.5	9.8	6.6	7.9	4.0	3.8		7.5	18.0	7.1
SCOTT COUNTY	14.0	8.5	7.3	4.5	9.8	7.2	8.7	13.4	13.5	14.6	10.3	11.5
WISE COUNTY	16.8	8.5	8.5	6.3	9.2	8.1	8.0	5.7	6.6	5.1	11.1	5.8
NORTON CITY	5.8	16.7	14.4	12.4	4.9	4.7	24.4		13.0			3.2
PLANNING DISTRICT 2	15.7	11.3	8.8	7.8	5.9	8.2	8.2	13.0	9.5	7.4	5.5	7.9
BUCHANAN COUNTY	14.4	14.8	7.6	3.5	6.6	13.6	15.9	14.5		9.3		5.8
DICKENSON COUNTY	16.1	16.4	7.4	9.6	5.1	5.7	12.2	19.0	11.8	5.5		7.2
RUSSELL COUNTY	12.6	11.5	10.0	10.9	3.4	10.5	5.9	19.8	7.2	3.8	10.1	8.5
TAZEWELL COUNTY	18.3	6.8	9.4	7.6	7.4	5.1	4.3	6.2	14.3	9.6	6.7	8.7
PLANNING DISTRICT 3	10.9	9.3	6.2	6.1	4.9	8.2	5.5	10.9	8.1	8.2	5.5	8.1
BLAND COUNTY	17.9	6.0	3.2		3.4	7.6			24.4		25.6	12.7
CARROLL COUNTY	9.5	9.5	5.7	2.1	5.7	6.8		10.4	4.5	4.2	4.3	7.1
GRAYSON COUNTY	9.1	6.5	5.7	4.8	5.1	13.5		24.6	7.2		6.0	8.7
SMYTH COUNTY	11.0	9.1	7.6	10.7	3.0	9.7	8.1	6.2	3.2	9.2		3.8
WASHINGTON COUNTY	12.5	11.3	3.8	4.3	4.3	6.9	7.5	9.7	15.7	9.3	6.1	9.7
WYTHE COUNTY	7.0	8.5	7.8	5.4	6.7	7.7	6.9	7.2	3.6	9.7		4.9
BRISTOL CITY	14.7	9.7	8.7	11.2	3.1	7.7	4.6	18.3	9.6	14.0	20.0	15.9
GALAX CITY	7.6	8.3	6.7	5.7	9.6	8.8	12.0	15.7		9.0		6.8
PLANNING DISTRICT 4	10.3	7.6	7.2	6.4	5.4	7.4	5.3	5.6	5.4	7.3	4.9	4.9
FLOYD COUNTY	14.0	8.4	12.3	4.2	3.9	10.1	18.3	13.5		6.9		4.0
GILES COUNTY	12.1	7.2	4.3	11.3	5.8	9.2	12.2	5.8	5.1	11.2		4.5
MONTGOMERY COUNTY	11.1	5.8	6.8	4.0	4.4	6.1	1.1	4.8	3.4	6.7	5.8	4.7
PULASKI COUNTY	8.8	10.5	7.3	9.2	6.7	9.9	8.3	6.2	14.2		9.5	5.8
RADFORD CITY	3.5	8.8	7.8	8.1	9.1	4.4			7.2	22.1		5.6
PLANNING DISTRICT 5	10.6	10.2	8.6	5.6	8.7	9.4	8.3	10.2	5.7	11.0	7.8	8.7
ALLEGHANY COUNTY	8.4	9.5	11.6	4.0	7.7	7.9	5.8			29.7	30.0	10.9
BOTETOURT COUNTY	7.2	8.1	6.9	4.7	9.8	13.1	11.3	11.5	8.2	9.0	18.2	11.1
CRAIG COUNTY	4.3	4.3	3.7	4.0	15.0	4.5		20.0			36.4	18.6
ROANOKE COUNTY	7.3	6.7	7.4	4.0	3.7	5.2	4.5	9.1	2.5	10.6	7.2	6.5
COVINGTON CITY	14.1	11.4	7.7	7.2	9.0	17.2	33.3				19.4	4.7
ROANOKE CITY	14.0	12.7	9.8	6.9	12.6	11.9	10.1	11.7	7.6	12.7	4.0	9.6
SALEM CITY	7.6	8.0	5.8	4.7	8.5	7.6	4.0	10.9	7.7	3.6	3.7	6.5
PLANNING DISTRICT 6	10.0	6.5	5.9	6.0	7.4	6.8	5.3	6.8	6.1	1.7	4.7	4.8
AUGUSTA COUNTY	7.3	5.1	5.1	6.2	8.8	5.2	4.0	7.1	1.8	3.3	1.7	3.6
BATH COUNTY	8.5	3.2	10.2									
HIGHLAND COUNTY	21.9	7.1	9.1									
ROCKBRIDGE COUNTY	6.1	10.8	3.5	4.9	9.2	7.0	8.8	8.6	6.2		19.5	7.9
ROCKINGHAM COUNTY	11.0	5.5	6.8	5.7	6.7	5.6	3.5	4.5	3.5	1.2	3.8	3.4
BUENA VISTA CITY	2.9	5.7	9.0	2.7	5.8	15.0	14.5	17.5	11.9			7.5
HARRISONBURG CITY	9.6	10.1	6.5	9.0	8.3	9.7	6.1	6.0	11.0	1.8	5.2	4.7
LEXINGTON CITY	17.5	7.6		8.0		6.0			16.9			3.0
STAUNTON CITY	13.7	5.0	6.2	4.0	5.4	6.6	10.5	7.0	3.2	3.0		3.9
WAYNESBORO CITY	13.9	7.7	5.2	6.8	8.3	8.6	3.2	12.4	12.7		11.9	10.4
PLANNING DISTRICT 7	9.0	8.3	7.5	6.1	5.4	6.6	6.1	7.4	4.5	7.5	4.2	6.1
CLARKE COUNTY	11.3	4.2	9.5	6.7	1.6	6.0		16.3	14.1	7.9	6.3	11.6
FREDERICK COUNTY	7.6	6.0	6.6	6.2	5.8	6.5	5.1	5.4	4.4	3.4	4.3	4.4
PAGE COUNTY	5.2	8.5	5.5	6.4	8.0	7.9	7.6	12.3		4.4		6.8
SHENANDOAH COUNTY	8.1	10.4	8.4	4.7	5.0	4.8	8.1	6.6	2.1	6.5	4.4	4.7
WARREN COUNTY	15.0	7.4	6.9	3.4	5.4	5.6	4.0	6.6	4.7	11.6	2.1	7.1
WINCHESTER CITY	9.0	12.6	9.9	11.0	4.3	9.7	9.9	7.7	6.7	14.9	8.6	8.0
PLANNING DISTRICT 8	9.5	8.0	6.9	5.3	4.8	4.8	4.2	5.2	5.0	4.9	4.6	4.8
ARLINGTON COUNTY	8.6	7.8	7.5	6.2	3.2	4.3	3.8	5.5	4.2	3.3	4.4	4.2
FAIRFAX COUNTY	8.9	7.2	6.5	4.9	4.5	4.7	3.7	5.6	4.5	5.3	4.0	4.9
LOUDOUN COUNTY	7.7	7.3	7.7	3.5	4.2	4.3	3.4	3.8	4.1	3.2	4.4	3.9
PRINCE WILLIAM COUNTY	9.5	8.3	7.0	6.9	6.4	5.5	5.8	5.1	7.4	6.0	6.0	5.7
ALEXANDRIA CITY	15.2	11.3	8.2	5.7	5.1	4.9	3.9	6.6	4.5	5.3	4.8	4.6
FAIRFAX CITY	8.8	11.5	2.8	6.0	7.7	5.9	9.8		3.0	2.0	1.6	1.7
FALLS CHURCH CITY	14.7	3.3	2.0	12.5	3.8	4.8		6.6		6.8		3.9
MANASSAS CITY	13.5	13.0	9.3	3.6	7.2	5.6	5.5	3.4	3.0	4.2	6.6	4.0
MANASSAS PARK CITY	6.5	4.4	3.9	8.1		6.2	8.8	4.4	47.6			11.3
PLANNING DISTRICT 9	8.4	8.0	7.0	6.8	5.3	5.7	5.6	6.2	5.5	6.0	3.6	5.7
CULPEPER COUNTY	11.6	7.1	7.5	6.2	6.0	6.9	6.0	7.8	4.8	8.0	8.0	7.2
FAUQUIER COUNTY	5.7	7.5	7.5	5.3	4.4	4.2	4.8	5.3	8.0	3.9	2.6	5.1
MADISON COUNTY	8.4	10.5	2.6	8.1	3.0	7.9	14.0	7.2				1.5
ORANGE COUNTY	9.7	10.1	7.8	9.9	6.8	5.2	4.8	5.7	5.1	9.7		6.8
RAPPAHANNOCK COUNTY	8.4	4.6	5.2	7.5	7.6	8.4						
PLANNING DISTRICT 10	10.7	8.7	7.1	5.6	7.0	7.7	7.3	5.8	4.8	3.5	5.0	4.8
ALBEMARLE COUNTY	10.6	6.4	5.8	3.0	4.8	6.6	9.7	4.6	2.7	2.8	6.6	3.6
FLUVANNA COUNTY	10.8	12.7	7.1	1.8	6.4	6.0	6.2	6.8	3.3	3.6	8.0	5.1
GREENE COUNTY	8.6	10.0	8.2	4.7	4.9	9.1	4.1	3.9		4.4	5.4	2.7
LOUISA COUNTY	7.7	10.8	7.0	7.3	8.0	7.0	5.1	5.0	5.4	2.7	5.4	4.2
NELSON COUNTY	11.8	11.1	5.6	4.9	7.7	9.2	6.0	7.1	13.7	8.0		11.9
CHARLOTTESVILLE CITY	12.6	9.0	9.1	11.9	11.8	10.2	6.7	8.8	9.1	4.0	1.6	6.4
PLANNING DISTRICT 11	12.5	9.7	9.5	8.6	6.4	7.3	3.9	7.8	7.2	10.1	6.1	7.0
AMHERST COUNTY	8.8	9.2	6.0	7.4	5.0	6.6	2.7	9.4	9.0	11.7	3.2	7.4
APPOMATTOX COUNTY	15.2	14.9	9.8	11.1	1.3	6.3		6.0		5.6	11.0	4.6
BEDFORD COUNTY	11.8	8.1	10.8	6.1	3.3	5.0	6.5	1.6	1.6	8.4	7.8	4.9
CAMPBELL COUNTY	15.6	9.5	7.8	9.5	5.3	6.2	1.7	9.7	8.2	9.3	4.2	7.6
BEDFORD CITY	8.9	5.7	2.5		14.3	9.1	14.3		24.4	20.8	57.1	22.1
LYNCHBURG CITY	12.0	10.3	11.6	10.6	10.1	9.6	3.9	10.8	9.8	11.2	4.4	7.6

NOTE: AS OF JULY 1, 2013, BEDFORD CITY WAS DISINCORPORATED AND MERGED INTO BEDFORD COUNTY. NUMBERS IN BEDFORD CITY REFLECT THE FIRST 6 MONTHS OF THE YEAR.

[continued]

TABLE 13
RESIDENT FIVE-YEAR INFANT MORTALITY RATES PER 1,000 LIVE BIRTHS AND SINGLE YEAR RATES FOR THE LAST FIVE YEARS BY PLANNING DISTRICT AND CITY OR COUNTY VIRGINIA, 1980-2013

PLANNING DISTRICT AND CITY / COUNTY	FIVE-YEAR RATES 1980-2009						SPECIFIC-YEAR AND FIVE-YEAR RATES 2009-2013					
	1980-1984	1985-1989	1990-1994	1995-1999	2000-2004	2005-2009	2009	2010	2011	2012	2013	2009-2013
COMMONWEALTH OF VIRGINIA	10.6	9.3	7.5	7.5	7.3	7.2	6.7	7.0	6.8	6.7	6.2	6.6
PLANNING DISTRICT 12	13.4	11.3	12.8	8.3	8.7	9.6	9.5	9.2	9.7	6.5	6.7	7.8
FRANKLIN COUNTY	12.4	10.1	10.1	4.6	9.8	6.9	13.4	10.1	2.0	5.7	6.3	7.2
HENRY COUNTY	9.6	10.5	10.2	8.5	8.4	8.0	11.8	5.4	9.9	6.2	14.3	9.1
PATRICK COUNTY	17.5	14.7	12.9	9.6	5.9	10.8	11.6	14.0	11.6			8.1
PITTSYLVANIA COUNTY	15.0	12.3	14.9	7.0	6.7	8.9	8.0	7.0	11.8	2.2	2.1	4.7
DANVILLE CITY	15.1	11.1	13.4	13.1	11.0	14.3	6.3	10.9	16.2	12.0	8.5	10.8
MARTINSVILLE CITY	13.6	11.0	19.7	4.1	9.8	9.7	4.5	14.8	4.4	7.5		5.4
PLANNING DISTRICT 13	13.0	13.0	10.4	8.3	10.0	10.3	15.9	12.7	8.4	13.3	6.4	9.7
BRUNSWICK COUNTY	14.7	20.7	13.2	13.5	12.2	12.7	26.2	18.4	6.2	21.3		10.6
HALIFAX COUNTY	10.0	8.0	7.8	6.4	9.8	11.0	18.1	5.2	5.5	3.2	5.4	5.1
MECKLENBURG COUNTY	16.1	14.6	12.4	8.2	9.2	8.1	6.6	19.2	13.1	20.4	10.6	14.8
PLANNING DISTRICT 14	16.1	12.8	10.5	9.6	9.5	6.6	7.0	5.3	9.8	7.7	5.9	8.2
AMELIA COUNTY	20.2	14.7	8.1	9.2	6.8	4.0			13.0			4.2
BUCKINGHAM COUNTY	9.1	16.9	8.2	7.3	14.4	7.9	5.4	5.2	6.1	6.3	6.0	5.8
CHARLOTTE COUNTY	17.2	12.1	12.8	1.4	2.7	7.3	5.9	7.8	26.8	13.1		11.7
CUMBERLAND COUNTY	6.1	18.3	9.0	4.0	4.0	1.8		8.5	19.4	8.6	19.4	13.1
LUNENBURG COUNTY	18.2	10.5	16.3	10.3	15.2	8.8	7.8	15.0				7.0
NOTTOWAY COUNTY	20.4	8.8	11.8	12.2	11.2	5.6	10.4	5.4	6.3	12.1	10.9	10.3
PRINCE EDWARD COUNTY	17.1	11.0	8.3	16.6	10.7	8.8	14.0		4.5	9.9	4.9	6.7
PLANNING DISTRICT 15	14.9	12.3	10.0	8.5	9.0	8.1	9.0	7.7	7.5	6.4	7.0	7.2
CHARLES CITY COUNTY	19.4	15.9	2.5	12.3	14.2	9.4	26.3			20.8	21.3	12.0
CHESTERFIELD COUNTY	11.3	8.8	6.5	5.9	6.1	6.2	7.0	5.9	6.0	7.9	6.6	6.6
GOOCHLAND COUNTY	18.2	9.9	10.1	7.0	8.4	6.0		16.8	11.6			6.1
HANOVER COUNTY	14.3	10.1	7.1	5.0	5.0	5.0	7.8	4.1	4.4	3.4	4.6	3.8
HENRICO COUNTY	11.5	9.8	9.4	8.0	8.1	8.0	10.3	6.9	4.9	4.6	5.6	6.0
NEW KENT COUNTY	9.3	11.0	11.4	8.1	10.4	1.2	6.4		15.7		6.1	5.5
POWHATAN COUNTY	6.6	5.9	6.5	2.5	9.0	3.9	3.8	4.1	13.5		4.7	6.0
RICHMOND CITY	20.3	18.1	15.3	13.6	14.7	12.4	10.9	12.2	12.8	8.7	10.6	11.0
PLANNING DISTRICT 16	13.1	9.3	8.3	6.7	7.3	7.8	8.2	8.5	8.1	7.6	3.7	6.8
CAROLINE COUNTY	16.5	12.3	11.8	13.7	8.3	6.1	5.1	15.1	5.5	7.6	2.4	7.7
KING GEORGE COUNTY	16.4	5.9	5.4	9.1	5.3	9.0	8.0	6.9	6.6	3.2		3.3
SPOTSYLVANIA COUNTY	12.0	9.0	7.5	5.0	7.0	7.8	5.4	9.0	10.0	9.0	6.6	8.4
STAFFORD COUNTY	9.3	8.7	8.0	5.5	6.2	7.0	8.3	7.7	7.8	6.5	2.9	6.1
FREDERICKSBURG CITY	20.4	10.9	9.6	9.2	13.3	11.8	24.3	5.1	5.2	9.7		5.4
PLANNING DISTRICT 17	13.7	11.2	11.6	9.8	12.1	10.1	10.9	2.2	10.9	7.0	9.5	7.2
LANCASTER COUNTY	14.1	9.7	17.3	3.8	9.4	10.0	10.5		10.0		26.0	7.1
NORTHUMBERLAND COUNTY	12.5	18.2	1.9	11.8	7.4	9.1			19.4	22.2		8.2
RICHMOND COUNTY	11.4	16.1	7.5	13.6	11.7	6.6			13.3		13.9	8.2
WESTMORELAND COUNTY	15.0	6.5	14.7	10.7	16.5	12.4	20.6	5.2	5.5	5.4	5.4	6.4
PLANNING DISTRICT 18	11.2	9.8	9.0	5.5	8.4	7.2	8.4	3.2	5.5	7.9	10.6	6.2
ESSEX COUNTY	10.0	5.3	14.6	9.5	11.7	10.4	6.7	6.7	14.1	7.7	16.1	10.4
GLOUCESTER COUNTY	15.1	9.9	7.3	4.8	8.9	5.8	10.7	2.7	2.8	2.9	2.8	2.3
KING AND QUEEN COUNTY	9.9	13.0	16.0	5.4	5.9	8.5						3.3
KING WILLIAM COUNTY	7.0	10.3	7.1	5.8	8.6	6.8	14.5		4.9	10.9	21.4	9.2
MATHEWS COUNTY	7.0	5.1	7.8	5.2	5.6	5.9			15.9	46.9		12.5
MIDDLESEX COUNTY	11.2	13.7	6.8	2.9	5.2	9.7		11.4			25.3	6.8
PLANNING DISTRICT 19	18.5	12.6	12.1	10.5	9.1	8.5	7.5	8.1	11.2	8.7	8.4	8.9
DINWIDDIE COUNTY	14.2	12.4	10.2	8.9	4.0	7.7	3.7	17.4	12.9	4.0	4.8	11.9
GREENSVILLE COUNTY	22.1	11.8	8.4	9.8	3.5	5.5	6.4				7.4	1.5
PRINCE GEORGE COUNTY	14.5	9.2	11.3	3.9	7.4	4.4	5.4	5.0	5.8	9.2	6.5	6.9
SURRY COUNTY	17.6	10.8	8.9	8.9	8.5	14.0		12.8	17.5			9.5
SUSSEX COUNTY	34.1	14.3	16.9	5.2	13.3	8.5	17.2	17.1		7.9		7.5
COLONIAL HEIGHTS CITY	9.7	7.9	10.4	3.1	8.8	7.4	4.1	3.9	4.2	3.9	6.5	3.8
EMPORIA CITY	23.7	12.6	18.8	21.8	17.8	7.8	16.9	23.3	22.7		23.3	15.6
HOPEWELL CITY	9.9	12.2	11.0	11.5	11.0	8.8	13.1		13.0	17.7	18.3	11.7
PETERSBURG CITY	24.9	16.0	13.5	17.4	10.8	11.7	6.6	12.0	17.2	10.6	6.9	10.7
PLANNING DISTRICT 20	14.7	13.6	12.2	10.2	9.5	9.3	8.1	7.7	9.0	7.8	8.9	8.4
ISLE OF WIGHT COUNTY	12.0	14.0	8.6	7.6	5.8	6.0	7.8	5.4	5.9	6.3	6.4	6.1
SOUTHAMPTON COUNTY	12.6	10.1	5.1	8.9	8.3	6.8	4.9	23.7	27.8		7.4	12.4
CHESAPEAKE CITY	12.5	10.5	10.0	9.3	10.7	8.6	8.3	5.7	5.7	5.8	6.5	6.1
FRANKLIN CITY	18.0	12.2	14.3	6.0	11.8	13.5			20.4	12.0	6.0	10.4
NORFOLK CITY	16.2	15.9	15.4	13.6	11.4	12.3	10.8	12.0	12.4	8.3	14.0	12.1
PORTSMOUTH CITY	18.7	15.7	16.6	11.8	13.4	11.7	11.6	9.9	13.8	14.6	11.6	11.9
SUFFOLK CITY	16.1	18.0	12.3	12.1	9.6	8.2	8.3	6.0	7.2	7.2	12.8	9.0
VIRGINIA BEACH CITY	12.5	12.0	10.0	8.2	7.0	7.4	5.8	5.5	7.0	6.9	5.7	6.2
PLANNING DISTRICT 21	15.3	11.9	10.9	10.2	10.3	8.7	8.6	8.9	7.0	9.6	8.4	8.9
JAMES CITY COUNTY	18.8	8.1	5.8	6.6	5.2	5.5	6.6	4.7	2.8	6.8	8.4	4.8
YORK COUNTY	15.1	6.3	6.3	8.3	6.1	4.1	6.9	6.5	1.7	3.4	6.5	4.7
HAMPTON CITY	15.8	12.2	12.9	7.7	11.5	9.2	10.6	7.7	6.1	12.1	9.9	9.3
NEWPORT NEWS CITY	14.6	12.9	11.3	12.9	11.3	9.5	8.6	9.4	10.0	9.8	7.7	10.0
POQUOSON CITY	11.9	8.5	7.0	4.0	10.6	12.1		35.7		11.6		9.2
WILLIAMSBURG CITY	18.2	11.4	6.9	8.6	9.3	12.0	5.4	28.2		12.5	25.3	16.7
PLANNING DISTRICT 22	13.2	13.9	9.2	6.1	8.6	10.5	11.0	9.0	5.1	18.8	9.8	10.7
ACCOMACK COUNTY	11.6	11.1	10.7	4.5	8.6	9.9	12.7	9.3	6.9	18.8	5.4	10.9
NORTHAMPTON COUNTY	16.6	20.5	5.7	10.0	8.7	12.6	6.1	7.8		18.5	20.7	9.8
PLANNING DISTRICT 23	NA	NA	11.9	10.2	9.7	9.1	8.3	8.0	8.4	8.3	8.8	8.5

NOTE: PLANNING DISTRICT 23, THE HAMPTON ROADS PLANNING DISTRICT, IS THE AGGREGATE OF PLANNING DISTRICTS 20 AND 21.

TABLE 14
RESIDENT TOTAL INFANT DEATHS UNDER ONE YEAR OF AGE
BY PLANNING DISTRICT AND CITY OR COUNTY
VIRGINIA, 1999-2013

PLANNING DISTRICT / CITY / COUNTY	YEAR														
	1999	2000	2001	2002	2003	2004	2005	2006	2007	2008	2009	2010	2011	2012	2013
COMMONWEALTH OF VIRGINIA	685	676	730	725	766	768	777	760	839	716	740	695	685	650	632
PLANNING DISTRICT 1	8	10	7	8	11	7	8	8	8	8	7	7	7	3	11
LEE COUNTY	4	2	1	1	3	1	3	2	3	1	1		2	2	4
SCOTT COUNTY	1	2	3	3	2	1	1		2	2	3	3	3	1	2
WISE COUNTY	3	6	3	3	6	5	4	6	3	4	3	3	2		5
NORTON CITY				1						1		1			
PLANNING DISTRICT 2	19	8	6	11	4	5	9	6	8	10	15	11	8	4	6
BUCHANAN COUNTY	1		4	1	1	2	4	3	1	4	3		2	1	
DICKENSON COUNTY	3			2	1	1				2	3	2	1		
RUSSELL COUNTY	4	3		1		1	2	1	5	2	6	2	1		3
TAZEWELL COUNTY	11	5	2	7	2	1	3	2	2	2	3	7	4	3	3
PLANNING DISTRICT 3	13	10	11	11	9	7	19	14	16	11	21	15	15	14	10
BLAND COUNTY		1							2			1		1	1
CARROLL COUNTY	1		2	3	1	2	2	3	2		3	1	1	3	1
GRAYSON COUNTY	1		1		3		5		2		3	1		1	1
SMYTH COUNTY	5	1	1	1	2		3	5	4	3	2	1	3		
WASHINGTON COUNTY	1	1	5	3	1	1	3	3	3	4	5	8	5	4	3
WYTHE COUNTY	3	4	1	3		3	3	2	3	2	2	1	3	1	
BRISTOL CITY	2			1	2		3			1	4	2	2	3	4
GALAX CITY		3	1			1		1		1	2		1	1	
PLANNING DISTRICT 4	13	7	11	4	12	11	16	17	12	9	9	9	12	3	8
FLOYD COUNTY	1	1	1		1			2	1	3	2		1		
GILES COUNTY	4		2	2		2	2	1	2	2	1	1	2		
MONTGOMERY COUNTY	5	4	5	1	5	3	8	8	6	1	4	3	6	3	5
PULASKI COUNTY	2		2	1	6	3	6	4	2	3	2	4			3
RADFORD CITY	1	2	1			3		2	1			1	3		
PLANNING DISTRICT 5	23	23	27	30	38	15	28	29	34	27	33	17	34	26	24
ALLEGHANY COUNTY				1	5	1	2	1	3	1			3	1	3
BOTETOURT COUNTY	3	1	3	6	2	2	3	3	6	3	3	2	2	2	4
CRAIG COUNTY	1	2	1	1							1			1	2
ROANOKE COUNTY	5	6	3	2	4	4	3	7	3	4	8	2	9	2	6
COVINGTON CITY			1	2			1		1	2					2
ROANOKE CITY	12	13	16	15	24	8	17	17	19	16	18	11	19	18	6
SALEM CITY	2	1	3	3	3		2	1	2	1	3	2	1	2	1
PLANNING DISTRICT 6	14	15	23	22	19	33	21	26	22	16	21	18	5	14	14
AUGUSTA COUNTY	4	6	6	8	2	9	3	3	6	3	5	1	2	2	1
BATH COUNTY															
HIGHLAND COUNTY															
ROCKBRIDGE COUNTY	3	2	2	1	1	4	2	2	1	2	2	1		1	3
ROCKINGHAM COUNTY	1	4	7	1	7	10	3	6	9	3	4	3	1	3	3
BUENA VISTA CITY	1			1	1		1	1		1	1	1		1	
HARRISONBURG CITY	3	1	5	5	3	7	6	10	3	3	3	6	1		3
LEXINGTON CITY								1				1			
STAUNTON CITY			2	3	2		2	1	1	3	2	1	1	2	
WAYNESBORO CITY	2	2	1	3	3	3	4	2	2	1	4	4		5	4
PLANNING DISTRICT 7	13	11	14	11	17	14	24	16	16	17	19	12	19	18	11
CLARKE COUNTY	2					1			2		2	2	1	2	1
FREDERICK COUNTY	2	5	6	3	5	5	8	10	3	5	5	4	3	4	4
PAGE COUNTY	4	2	2	2	5			1	4	2	3		1	4	
SHENANDOAH COUNTY		1	3		4	3	3	1	1	4	3	1	3	2	2
WARREN COUNTY		1	3	4	2	2	6	1	2	2	3	2	5	5	1
WINCHESTER CITY	5	2		2	1	3	7	3	4	4	3	3	6	1	3
PLANNING DISTRICT 8	133	134	152	128	171	165	148	159	189	142	177	168	166	144	155
ARLINGTON COUNTY	16	6	13	7	12	6	11	8	14	11	16	13	10	12	14
FAIRFAX COUNTY	65	60	67	68	76	65	61	70	83	57	87	69	81	73	59
LOUDOUN COUNTY	12	15	12	16	20	26	25	30	19	18	19	21	16	19	22
PRINCE WILLIAM COUNTY	21	32	38	24	40	50	32	33	49	37	34	49	40	29	41
ALEXANDRIA CITY	14	12	14	8	17	9	11	11	13	10	17	12	14	5	13
FAIRFAX CITY	2	2	5		1	2	2	2	2	4		1	1	1	1
FALLS CHURCH CITY	1			1	1			1	1		1		1	1	
MANASSAS CITY	2	7	3	4	4	7	4	4	5	3	2	2	3	2	5
MANASSAS PARK CITY							2		3	2	1	1		2	
PLANNING DISTRICT 9	4	9	4	12	10	12	6	12	17	12	12	11	12	14	7
CULPEPER COUNTY	2	2		5	2	6	1	4	9	4	5	3	5	5	5
FAUQUIER COUNTY	1	3	1	4	5	3	1	4	4	4	4	6	3	4	2
MADISON COUNTY	1		2				1	1	1	2	1				
ORANGE COUNTY		3		2	3	3	2	2	2	2	2	2	4	5	
RAPPAHANNOCK COUNTY		1	1	1			1	1	1						
PLANNING DISTRICT 10	14	21	18	17	17	15	20	20	30	21	16	13	9	12	13
ALBEMARLE COUNTY	6	6	4	6	6	2	6	7	7	11	5	3	3	1	7
FLUVANNA COUNTY	1	3	1	1	1	3	2	3	1	2	2	1	1	1	2
GREENE COUNTY		2	1	2		1	3	2	5	1	1		1		1
LOUISA COUNTY	1	4	3	1	2	3	3	1	6	2	2	2	1	1	2
NELSON COUNTY	1	2	1	1	1	1	2	2	1	1	1	2	1	4	
CHARLOTTESVILLE CITY	5	4	8	6	7	5	4	5	10	4	5	5	2	5	1
PLANNING DISTRICT 11	19	19	13	14	21	17	22	24	23	11	21	20	28	10	17
AMHERST COUNTY	1	3		1	3	1		4	3	1	3	3	4	1	1
APPOMATTOX COUNTY	2				1		1	3			1		1		2
BEDFORD COUNTY	2	3	3	1	2	1	2	7	2	4	1	1	5	3	5
CAMPBELL COUNTY	3	3	3	3	5	2	8		3	1	5	4	5	3	2
BEDFORD CITY		1		1	3	1	1	1		1		1	1	1	2
LYNCHBURG CITY	11	9	7	8	7	12	10	9	15	4	11	11	12	2	5

NOTE: AS OF JULY 1, 2013, BEDFORD CITY WAS DISINCORPORATED AND MERGED INTO BEDFORD COUNTY. NUMBERS IN BEDFORD CITY REFLECT THE FIRST 6 MONTHS OF THE YEAR.

[continued]

TABLE 14
RESIDENT TOTAL INFANT DEATHS UNDER ONE YEAR OF AGE
BY PLANNING DISTRICT AND CITY OR COUNTY
VIRGINIA, 1999-2013

PLANNING DISTRICT / CITY / COUNTY	YEAR														
	1999	2000	2001	2002	2003	2004	2005	2006	2007	2008	2009	2010	2011	2012	2013
COMMONWEALTH OF VIRGINIA	685	676	730	725	766	768	777	760	839	716	740	695	685	650	632
PLANNING DISTRICT 12	22	26	20	24	25	26	25	30	28	27	25	24	16	17	16
FRANKLIN COUNTY	3	7	4	6	3	6	1	3	2	8	6	1	3	6	3
HENRY COUNTY	2	4	3	5	7	7	6	6	3	7	3	5	3	5	7
PATRICK COUNTY	3			1	1	3		3	2	2	2	2		2	
PITTSYLVANIA COUNTY	4	7	3	3	6	4	7	4	8	5	4	6	1		1
DANVILLE CITY	9	5	9	8	7	3	9	14	10	4	7	9	7	4	5
MARTINSVILLE CITY	1	3	1	1	1	3	2		3	1	3	1	2		
PLANNING DISTRICT 13	8	6	5	12	14	11	11	5	5	14	11	7	10	6	5
BRUNSWICK COUNTY	3	1		4	4	2	2		1	5	3	1	3	1	
HALIFAX COUNTY	2	3	2	4	4	8	5	4	4	7	2	2	1	2	2
MECKLENBURG COUNTY	3	2	3	4	6	1	4	1		2	6	4	6	3	3
PLANNING DISTRICT 14	16	12	5	10	15	7	8	5	9	8	6	10	8	13	6
AMELIA COUNTY	1	2		1		2	2		1			2		1	
BUCKINGHAM COUNTY	3	2		1	5	2	2		3	1	1	1	1	1	1
CHARLOTTE COUNTY				1		1		1	2	1	1	3	2	2	
CUMBERLAND COUNTY	1	1			1						1	2	1	1	2
LUNENBURG COUNTY	1	1	1	1	5	1		2	1	1	2			2	
NOTTOWAY COUNTY	5	4		3	2	1	1		1	2	1	1	2	3	2
PRINCE EDWARD COUNTY	5	2	4	3	2		3	2	1	3		1	2	3	1
PLANNING DISTRICT 15	102	99	118	114	102	109	122	90	95	115	97	91	77	92	84
CHARLES CITY COUNTY			2			3	1			2			1	1	1
CHESTERFIELD COUNTY	22	19	18	16	24	28	29	16	25	26	22	22	29	24	25
GOOCHLAND COUNTY	1	3	2		2	1	1	2			3	2			
HANOVER COUNTY	4	4	7	5	4	7	5	4	5	8	4	4	3	2	4
HENRICO COUNTY	35	32	27	35	21	36	46	25	23	41	28	19	18	31	22
NEW KENT COUNTY	2	2		2	4					1		3		1	1
POWHATAN COUNTY		1	4	3	3	1		2	1	1	1	3		2	1
RICHMOND CITY	38	38	58	53	44	33	40	41	41	36	39	38	26	31	30
PLANNING DISTRICT 16	17	25	21	28	33	38	24	33	43	37	37	35	33	26	16
CAROLINE COUNTY	4	2	3	1	1	5		1	3	2	6	2	3	3	1
KING GEORGE COUNTY	3	4		1		2	3	3	4	3	2	2	1		
SPOTSYLVANIA COUNTY	4	8	10	8	15	13	14	14	14	9	14	16	14	11	10
STAFFORD COUNTY	2	6	6	16	8	11	4	12	16	14	13	13	11	9	5
FREDERICKSBURG CITY	4	5	2	2	9	7	3	3	6	9	2	2	4	3	
PLANNING DISTRICT 17	3	6	8	3	6	6	7	7	5	5	1	5	3	3	4
LANCASTER COUNTY		1		1	1	2	1	2	1	1		1			2
NORTHUMBERLAND COUNTY	1		2		2		4		1			2	2		
RICHMOND COUNTY			1			4		2	1			1		1	1
WESTMORELAND COUNTY	2	5	5	2	3		2	3	2	4	1	1	1	2	1
PLANNING DISTRICT 18	5	13	7	12	3	4	5	7	11	8	3	5	7	4	9
ESSEX COUNTY	1	5		1		1	1	2	2	1	1	2	1	1	2
GLOUCESTER COUNTY	1	7	4	4	2	1	1	4	1	4	1	1	1		1
KING AND QUEEN COUNTY	1	1	1				3							1	
KING WILLIAM COUNTY	2		1	5		2			4	3		1	2	2	4
MATHEWS COUNTY			1	1				1	1			1	3		
MIDDLESEX COUNTY				1	1				3		1				2
PLANNING DISTRICT 19	21	15	19	20	20	22	16	18	25	17	19	25	19	18	19
DINWIDDIE COUNTY	2	1	2	1		1	1	2	2	1	4	3	1	5	1
GREENSVILLE COUNTY	1		1		1		1	1	1	1					1
PRINCE GEORGE COUNTY	3	4	4	2	1	3		4		2	2	2	3	3	2
SURRY COUNTY				1	2			1	3		1	1		1	
SUSSEX COUNTY		2	1	3	1	1	1			2	2		1	1	
COLONIAL HEIGHTS CITY		1	1	3	2	2	1	2	4	1	1	1	1		2
EMPORIA CITY			2	2	1	2				1	1	1			1
HOPEWELL CITY	6	1	1	6	4	7	4	4	4	5		5	6	4	7
PETERSBURG CITY	9	6	7	2	8	6	8	4	11	4	8	12	7	4	5
PLANNING DISTRICT 20	157	141	163	145	167	170	163	173	184	136	126	145	125	140	140
ISLE OF WIGHT COUNTY	4	1	2	1	2	4		3	3	3	2	2	2	2	2
SOUTHAMPTON COUNTY	1	2		1		4		1		1	4	4			1
CHESAPEAKE CITY	25	29	33	29	30	31	25	22	37	24	16	16	16	19	18
FRANKLIN CITY			3		2	3	1	5	4			3	2	2	1
NORFOLK CITY	44	47	45	41	53	43	46	45	68	44	46	47	31	51	52
PORTSMOUTH CITY	11	15	28	20	22	21	29	21	12	18	16	22	23	15	18
SUFFOLK CITY	14	8	8	8	15	12	12	8	12	9	7	8	8	13	14
VIRGINIA BEACH CITY	58	39	44	45	43	52	50	68	48	37	35	43	43	38	34
PLANNING DISTRICT 21	59	62	69	83	48	70	67	55	52	58	59	44	60	64	52
JAMES CITY COUNTY	3	2	2	2	5	2	6	1	2	4	3	2	5	1	6
YORK COUNTY	4	5	4	4	2	4	1	2	1	4	4	1	2	3	4
HAMPTON CITY	13	17	27	20	18	28	16	25	17	21	15	11	21	20	18
NEWPORT NEWS CITY	38	36	35	54	21	33	43	23	29	28	30	30	30	39	22
POQUOSON CITY	1	1		2		2		1	1		3		1		
WILLIAMSBURG CITY		1	1	1	2	1	1	3	2	1	4		1	1	2
PLANNING DISTRICT 22	2	4	9	6	4	4	8	6	7	7	5	3	12	5	5
ACCOMACK COUNTY	1	3	7	3	4	3	5	6	2	6	4	3	9	5	2
NORTHAMPTON COUNTY	1	1	2	3		1	3		5	1	1		3		3
PLANNING DISTRICT 23	216	203	232	228	215	240	230	228	236	194	185	189	185	204	192
UNKNOWN VIRGINIA															

NOTE: PLANNING DISTRICT 23, THE HAMPTON ROADS PLANNING DISTRICT, IS THE AGGREGATE OF PLANNING DISTRICTS 20 AND 21.

CHAPTER VII

RESIDENT TOTAL DEATHS

Highlights

- In 2013, there were a total of 62,309 deaths with a rate of 7.5 per 1,000 total population.
- The age-adjusted death rate from heart disease decreased from 2012's 157.4 per 100,000 population to 155.9 for 2013.
- The age-adjusted death rate from cancer decreased from 2012's 164.1 per 100,000 population to 161.3 for 2013.
- The age-adjusted death rate from Alzheimer's disease decreased from 2012's 21.1 per 100,000 population to 19.6 for 2013.

NOTE: **Age-adjusted Death Rates** – Age-adjusted death rates are weighted averages of age-specific death rates. The weights are the proportion of persons in corresponding age groups based on a standard million population. In this report the standard million U.S. population for the year 2000 is used. The advantage of age-adjusted rates for total deaths compared with unadjusted rates is that they allow for comparisons across jurisdictional, ethnic, and race/sex groups.

UNADJUSTED DEATH RATES PER 100,000 POPULATION BY EQUAL COUNT HEALTH DISTRICT GROUPS VIRGINIA, 2013

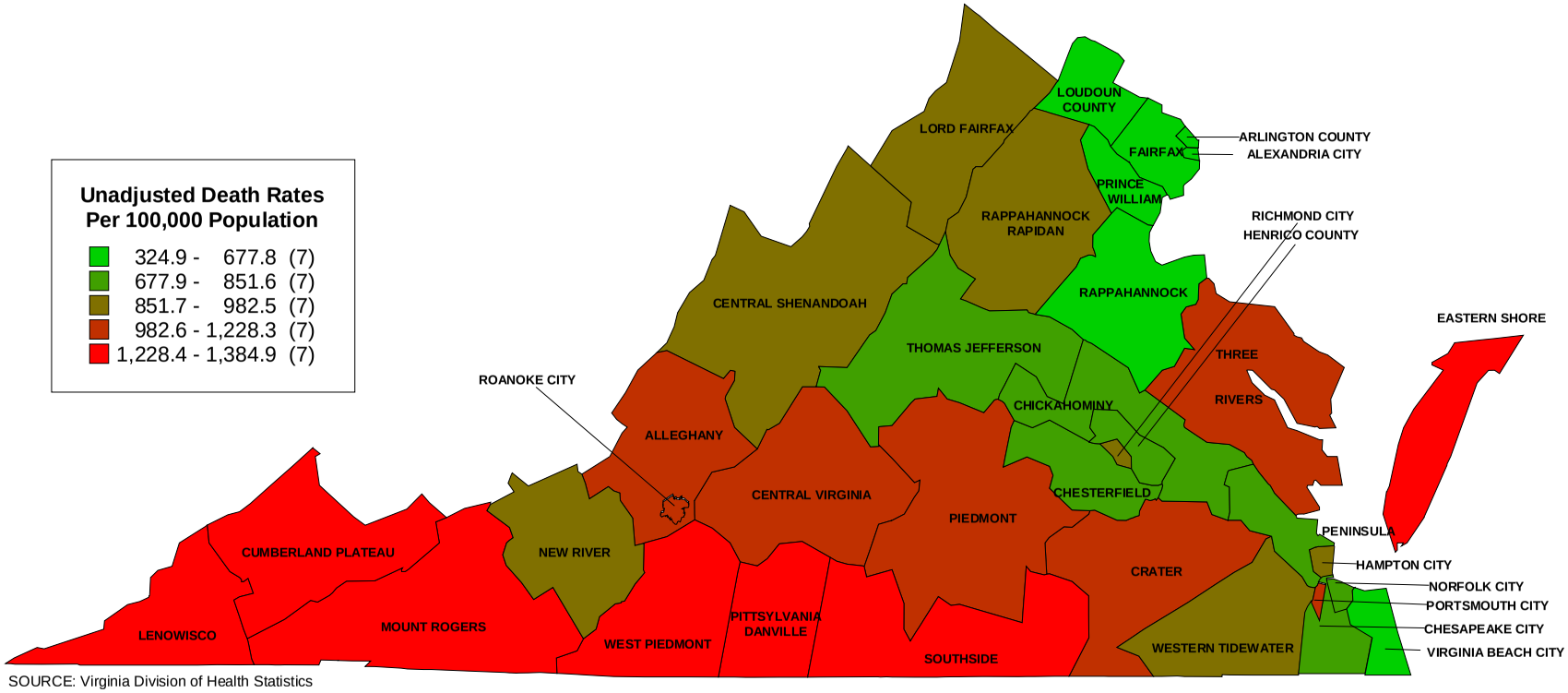

SOURCE: Virginia Division of Health Statistics

AGE ADJUSTED DEATH RATES PER 100,000 POPULATION BY EQUAL COUNT HEALTH DISTRICT GROUPS VIRGINIA, 2013

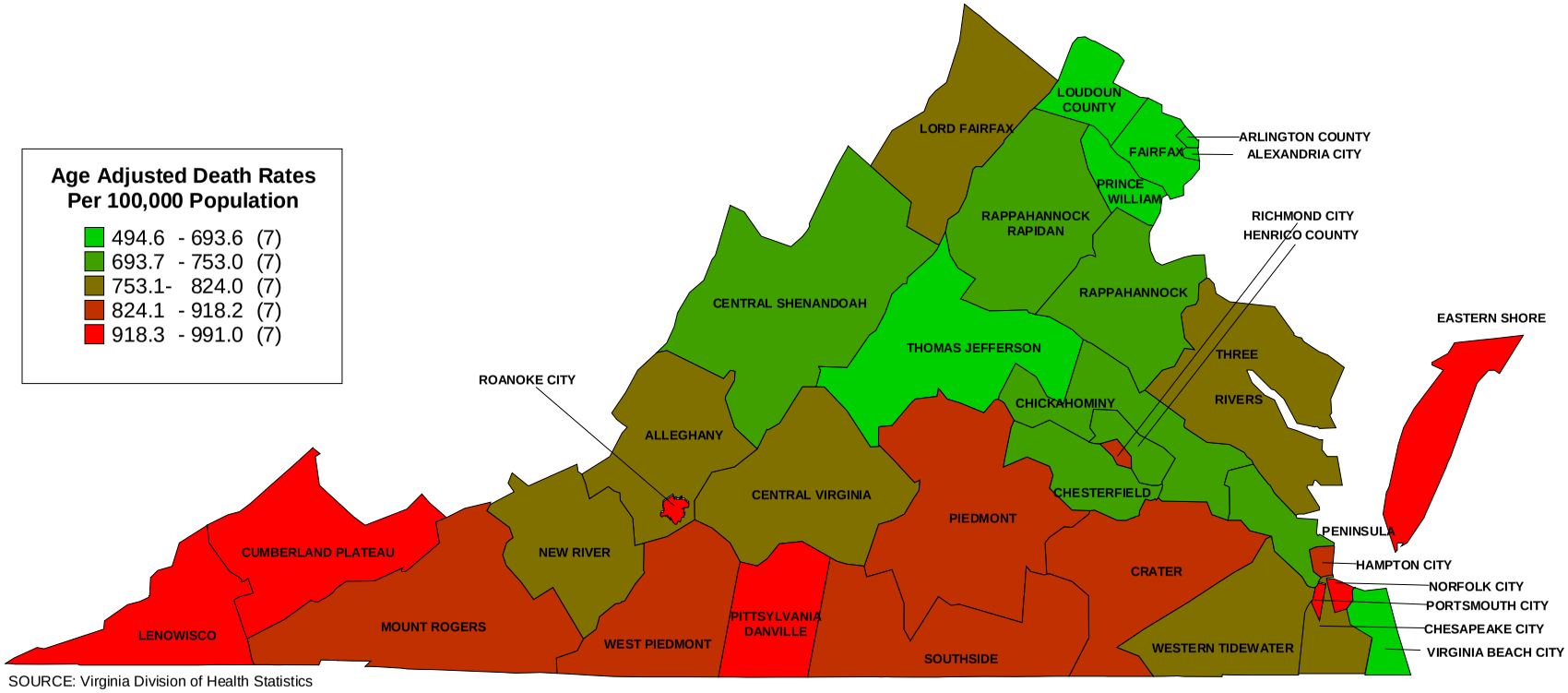

SOURCE: Virginia Division of Health Statistics

TABLE 1
TOTAL DEATHS BY PLACE OF OCCURRENCE AND PLACE OF RESIDENCE BY RACE WITH RESIDENT DEATH RATES PER 1,000 PROJECTED TOTAL POPULATION BY PLANNING DISTRICT AND CITY OR COUNTY
VIRGINIA, 2013

PLANNING DISTRICT AND CITY / COUNTY	NUMBER OF DEATHS BY PLACE OF OCCURRENCE				DEATHS BY PLACE OF RESIDENCE: NUMBER OF RESIDENT TOTAL DEATHS				DEATHS BY PLACE OF RESIDENCE: RATES PER 1,000 TOTAL POPULATION			
	TOTAL	WHITE	BLACK	OTHER	TOTAL	WHITE	BLACK	OTHER	TOTAL	WHITE	BLACK	OTHER
COMMONWEALTH OF VIRGINIA	61,800	48,073	12,386	1,341	62,309	48,798	12,167	1,344	7.5	8.2	7.2	2.2
PLANNING DISTRICT 1	766	756	8	2	1,139	1,126	11	2	12.3	12.8	2.8	3.1
LEE COUNTY	165	164	1		304	303	1		12.1	12.7	0.9	
SCOTT COUNTY	143	143			298	297	1		13.2	13.3	4.6	
WISE COUNTY	301	297	3	1	496	487	7	2	12.2	12.8	3.0	8.0
NORTON CITY	157	152	4	1	41	39	2		10.2	10.8	6.3	
PLANNING DISTRICT 2	1,002	991	11		1,384	1,367	17		12.4	12.7	6.0	
BUCHANAN COUNTY	163	163			250	250			10.6	11.0		
DICKENSON COUNTY	125	125			188	187	1		12.1	12.2	11.9	
RUSSELL COUNTY	250	248	2		346	343	3		12.2	12.3	8.8	
TAZEWELL COUNTY	464	455	9		600	587	13		13.6	14.0	7.8	
PLANNING DISTRICT 3	1,888	1,854	33	1	2,400	2,353	44	3	12.5	12.7	8.1	2.1
BLAND COUNTY	48	48			85	84	1		12.6	13.0	4.0	
CARROLL COUNTY	228	228			384	383	1		12.9	13.0	3.0	
GRAYSON COUNTY	112	109	3		207	201	6		13.7	13.7	15.2	
SMYTH COUNTY	360	355	4	1	413	409	3	1	13.0	13.4	3.6	5.2
WASHINGTON COUNTY	551	539	12		631	617	14		11.5	11.5	15.1	
WYTHE COUNTY	299	295	4		364	359	4	1	12.4	12.8	3.9	4.3
BRISTOL CITY	100	97	3		228	219	8	1	13.1	13.7	7.1	4.3
GALAX CITY	190	183	7		88	81	7		12.5	12.6	13.2	
PLANNING DISTRICT 4	1,379	1,328	46	5	1,536	1,484	48	4	8.5	9.0	5.5	0.6
FLOYD COUNTY	126	123	2	1	178	174	3	1	11.5	11.6	8.5	8.5
GILES COUNTY	159	158	1		206	204	2		12.2	12.4	6.3	
MONTGOMERY COUNTY	645	617	25	3	614	584	27	3	6.4	6.8	6.2	0.5
PULASKI COUNTY	362	349	12	1	438	427	11		12.7	13.3	5.5	
RADFORD CITY	87	81	6		100	95	5		5.8	6.3	3.0	
PLANNING DISTRICT 5	3,966	3,511	440	15	3,085	2,706	365	14	11.1	11.8	9.1	2.0
ALLEGHANY COUNTY	243	222	20	1	225	208	16	1	13.9	13.7	18.2	9.2
BOTETOURT COUNTY	211	203	8		327	312	15		9.9	9.9	12.7	
CRAIG COUNTY	25	25			47	47			9.0	9.1		
ROANOKE COUNTY	613	570	41	2	932	891	32	9	10.0	10.5	5.6	2.8
COVINGTON CITY	33	30	3		75	69	6		12.9	13.9	7.5	
ROANOKE CITY	2,021	1,751	259	11	1,175	896	275	4	11.9	13.6	9.3	1.5
SALEM CITY	820	710	109	1	304	283	21		12.0	12.5	10.4	
PLANNING DISTRICT 6	2,511	2,410	98	3	2,670	2,550	115	5	9.2	9.5	6.4	0.9
AUGUSTA COUNTY	789	765	24		719	700	17	2	9.7	10.0	5.1	2.9
BATH COUNTY	53	51	2		66	62	4		14.3	14.3	15.8	
HIGHLAND COUNTY	11	11			27	27			12.2	12.4		
ROCKBRIDGE COUNTY	139	133	6		232	221	11		10.4	10.4	15.2	
ROCKINGHAM COUNTY	739	719	18	2	710	693	14	3	9.1	9.3	7.6	2.8
BUENA VISTA CITY	67	64	3		76	71	5		11.4	11.6	12.4	
HARRISONBURG CITY	240	232	7	1	223	211	12		4.3	4.8	2.6	
LEXINGTON CITY	96	87	9		59	52	7		8.2	8.4	9.5	
STAUNTON CITY	247	229	18		336	306	30		13.8	14.7	9.2	
WAYNESBORO CITY	130	119	11		222	207	15		10.4	11.4	5.4	
PLANNING DISTRICT 7	2,265	2,159	95	11	2,111	2,007	92	12	9.3	9.5	7.4	2.8
CLARKE COUNTY	92	85	7		149	134	15		10.4	10.1	18.4	
FREDERICK COUNTY	313	303	7	3	640	617	17	6	7.9	8.2	4.0	3.6
PAGE COUNTY	189	180	7	2	273	265	7	1	11.5	11.5	11.6	5.7
SHENANDOAH COUNTY	363	355	7	1	457	446	9	2	10.7	10.9	7.7	3.8
WARREN COUNTY	291	278	11	2	330	313	17		8.5	8.7	7.9	
WINCHESTER CITY	1,017	958	56	3	262	232	27	3	9.6	10.2	7.8	3.0
PLANNING DISTRICT 8	9,961	7,853	1,286	822	9,839	7,853	1,143	843	4.1	4.7	3.6	2.1
ARLINGTON COUNTY	1,657	1,221	312	124	958	733	150	75	4.3	4.1	7.1	2.8
FAIRFAX COUNTY	4,683	3,775	420	488	4,866	3,961	393	512	4.3	5.1	3.3	2.2
LOUDOUN COUNTY	960	825	83	52	1,136	947	110	79	3.2	3.7	3.8	1.2
PRINCE WILLIAM COUNTY	1,215	942	211	62	1,680	1,282	298	100	3.8	4.4	3.0	2.2
ALEXANDRIA CITY	820	575	190	55	727	527	148	52	4.9	5.2	4.3	4.1
FAIRFAX CITY	195	165	14	16	157	139	7	11	6.5	7.6	4.9	2.6
FALLS CHURCH CITY	42	34	4	4	76	65	5	6	5.6	5.8	6.8	4.0
MANASSAS CITY	374	303	50	21	193	160	26	7	4.6	5.1	3.7	2.1
MANASSAS PARK CITY	15	13	2		46	39	6	1	2.8	3.4	2.3	0.5
PLANNING DISTRICT 9	1,175	1,019	148	8	1,469	1,261	199	9	8.6	8.6	9.6	2.4
CULPEPER COUNTY	325	259	65	1	383	312	70	1	7.9	8.0	8.6	0.8
FAUQUIER COUNTY	503	445	51	7	536	466	63	7	8.0	7.8	10.6	4.3
MADISON COUNTY	97	89	8		143	126	17		10.8	10.8	12.4	
ORANGE COUNTY	215	193	22		337	295	41	1	9.7	10.1	8.5	1.7
RAPPAHANNOCK COUNTY	35	33	2		70	62	8		9.4	8.9	19.1	
PLANNING DISTRICT 10	2,418	2,055	345	18	1,878	1,596	268	14	7.8	8.1	8.0	1.4
ALBEMARLE COUNTY	790	711	76	3	789	724	58	7	7.7	8.4	5.4	1.2
FLUVANNA COUNTY	100	78	20	2	210	166	42	2	8.1	7.7	10.0	6.8
GREENE COUNTY	102	97	5		146	136	10		7.8	8.0	7.1	
LOUISA COUNTY	167	137	30		299	240	59		8.8	8.8	9.6	
NELSON COUNTY	116	95	21		180	150	30		12.2	11.9	15.2	
CHARLOTTESVILLE CITY	1,143	937	193	13	254	180	69	5	5.7	5.6	7.6	1.5
PLANNING DISTRICT 11	2,510	2,031	469	10	2,520	2,057	452	11	9.8	10.1	9.7	2.0
AMHERST COUNTY	182	138	40	4	336	249	81	6	10.4	9.8	12.7	11.6
APPOMATTOX COUNTY	85	75	10		158	131	26	1	10.4	10.9	8.2	9.3
BEDFORD COUNTY	385	360	25		687	643	44		9.8	10.0	10.0	
CAMPBELL COUNTY	301	260	38	3	511	430	77	4	9.3	9.3	9.2	5.0
BEDFORD CITY	80	71	9		49	38	11		8.2	8.2	8.7	
LYNCHBURG CITY	1,477	1,127	347	3	779	566	213		10.0	10.9	9.2	

NOTE: AS OF JULY 1, 2013, BEDFORD CITY WAS DISINCORPORATED AND MERGED INTO BEDFORD COUNTY. NUMBERS IN BEDFORD CITY REFLECT THE FIRST 6 MONTHS OF THE YEAR.

[continued]

TABLE 1
TOTAL DEATHS BY PLACE OF OCCURRENCE AND PLACE OF RESIDENCE BY RACE WITH RESIDENT DEATH RATES PER 1,000 PROJECTED TOTAL POPULATION BY PLANNING DISTRICT AND CITY OR COUNTY
VIRGINIA, 2013

PLANNING DISTRICT AND CITY / COUNTY	NUMBER OF DEATHS BY PLACE OF OCCURRENCE				DEATHS BY PLACE OF RESIDENCE: NUMBER OF RESIDENT TOTAL DEATHS				DEATHS BY PLACE OF RESIDENCE: RATES PER 1,000 TOTAL POPULATION			
	TOTAL	WHITE	BLACK	OTHER	TOTAL	WHITE	BLACK	OTHER	TOTAL	WHITE	BLACK	OTHER
COMMONWEALTH OF VIRGINIA	61,800	48,073	12,386	1,341	62,309	48,798	12,167	1,344	7.5	8.2	7.2	2.2
PLANNING DISTRICT 12	2,533	2,009	519	5	3,126	2,547	574	5	12.7	13.8	9.6	1.9
FRANKLIN COUNTY	423	381	41	1	563	516	46	1	10.0	10.1	9.4	1.8
HENRY COUNTY	367	304	63		717	601	115	1	13.6	15.0	9.6	1.9
PATRICK COUNTY	197	180	17		257	241	16		14.0	14.1	13.8	
PITTSYLVANIA COUNTY	334	275	58	1	680	538	141	1	10.9	11.2	10.2	2.1
DANVILLE CITY	869	616	252	1	713	516	196	1	16.6	24.9	9.1	1.4
MARTINSVILLE CITY	343	253	88	2	196	135	60	1	14.2	18.7	9.4	5.1
PLANNING DISTRICT 13	950	573	373	4	1,108	687	421		13.2	14.1	12.4	
BRUNSWICK COUNTY	91	45	43	3	198	94	104		11.7	13.0	10.8	
HALIFAX COUNTY	461	294	167		473	317	156		13.4	14.4	11.9	
MECKLENBURG COUNTY	398	234	163	1	437	276	161		13.9	14.0	14.2	
PLANNING DISTRICT 14	760	533	226	1	1,094	725	366	3	10.6	10.7	10.6	2.6
AMELIA COUNTY	83	74	9		130	98	31	1	10.2	10.2	10.6	5.8
BUCKINGHAM COUNTY	95	70	25		164	115	48	1	9.6	10.6	7.8	7.2
CHARLOTTE COUNTY	83	57	26		157	101	56		12.8	11.9	15.0	
CUMBERLAND COUNTY	46	30	16		104	66	38		10.6	10.2	11.6	
LUNENBURG COUNTY	47	31	16		137	95	42		10.9	11.8	9.6	
NOTTOWAY COUNTY	113	76	37		192	125	67		12.2	13.5	10.6	
PRINCE EDWARD COUNTY	293	195	97	1	210	125	84	1	9.2	8.5	10.9	2.7
PLANNING DISTRICT 15	9,136	6,357	2,649	130	8,030	5,659	2,266	105	7.7	8.4	7.3	2.0
CHARLES CITY COUNTY	27	13	13	1	68	27	40	1	9.5	8.7	11.6	1.7
CHESTERFIELD COUNTY	1,723	1,405	290	28	2,115	1,735	340	40	6.5	7.4	4.3	2.6
GOOCHLAND COUNTY	127	103	24		192	147	45		8.9	8.5	11.3	
HANOVER COUNTY	1,113	863	240	10	865	760	101	4	8.5	8.5	10.0	1.8
HENRICO COUNTY	2,789	2,113	628	48	2,570	1,968	551	51	8.1	10.2	5.6	1.9
NEW KENT COUNTY	64	54	10		144	122	21	1	7.4	7.5	7.5	2.2
POWHATAN COUNTY	126	101	25		210	179	31		7.4	7.4	8.2	
RICHMOND CITY	3,167	1,705	1,419	43	1,866	721	1,137	8	8.7	7.5	10.4	1.0
PLANNING DISTRICT 16	1,999	1,656	322	21	2,077	1,705	349	23	6.0	6.4	5.2	1.7
CAROLINE COUNTY	153	103	49	1	269	172	96	1	9.2	8.6	11.0	1.6
KING GEORGE COUNTY	106	90	16		180	147	33		7.2	7.4	7.3	
SPOTSYLVANIA COUNTY	513	431	75	7	760	647	107	6	6.0	6.4	5.0	1.3
STAFFORD COUNTY	423	363	52	8	688	591	82	15	5.0	5.7	3.2	2.3
FREDERICKSBURG CITY	804	669	130	5	180	148	31	1	6.4	7.5	4.3	0.8
PLANNING DISTRICT 17	492	382	108	2	675	508	166	1	13.5	14.5	11.7	1.7
LANCASTER COUNTY	226	176	49	1	186	143	42	1	16.7	18.3	13.1	9.3
NORTHUMBERLAND COUNTY	83	66	17		181	142	39		14.8	15.8	12.5	
RICHMOND COUNTY	85	62	22	1	109	80	29		12.2	13.2	10.3	
WESTMORELAND COUNTY	98	78	20		199	143	56		11.3	11.7	11.1	
PLANNING DISTRICT 18	748	599	146	3	930	735	184	11	10.2	10.0	11.8	6.7
ESSEX COUNTY	118	75	42	1	124	77	45	2	11.0	11.8	10.1	8.1
GLOUCESTER COUNTY	378	330	47	1	341	300	38	3	9.3	9.1	11.5	4.6
KING AND QUEEN COUNTY	33	26	7		67	46	19	2	9.4	9.3	9.5	12.7
KING WILLIAM COUNTY	73	51	21	1	128	87	37	4	8.0	6.8	12.4	10.2
MATHEWS COUNTY	57	48	9		118	102	16		13.3	12.8	19.2	
MIDDLESEX COUNTY	89	69	20		152	123	29		14.1	14.2	14.4	
PLANNING DISTRICT 19	1,682	988	678	16	1,818	1,054	750	14	10.5	11.7	9.4	3.8
DINWIDDIE COUNTY	126	91	34	1	278	186	92		10.0	10.2	9.9	
GREENSVILLE COUNTY	43	19	24		115	56	59		9.7	12.0	8.3	
PRINCE GEORGE COUNTY	92	72	18	2	238	181	52	5	6.4	7.7	4.1	4.1
SURRY COUNTY	24	11	13		58	28	30		8.6	7.7	9.7	
SUSSEX COUNTY	72	36	36		139	58	81		11.8	12.0	11.8	
COLONIAL HEIGHTS CITY	164	142	20	2	208	194	10	4	11.8	13.4	4.1	5.4
EMPORIA CITY	153	68	83	2	94	42	51	1	16.8	22.0	14.2	11.0
HOPEWELL CITY	357	260	91	6	283	208	73	2	12.8	16.3	8.1	4.6
PETERSBURG CITY	651	289	359	3	405	101	302	2	12.4	16.3	11.7	3.4
PLANNING DISTRICT 20	9,109	5,975	2,949	185	8,930	5,867	2,879	184	7.6	8.2	7.4	2.8
ISLE OF WIGHT COUNTY	190	146	43	1	332	244	87	1	9.3	9.3	9.9	1.5
SOUTHAMPTON COUNTY	96	60	36		176	108	68		9.7	9.6	10.0	
CHESAPEAKE CITY	1,449	1,030	403	16	1,682	1,182	481	19	7.3	7.9	6.7	1.8
FRANKLIN CITY	151	78	73		133	64	69		15.4	18.2	13.8	
NORFOLK CITY	2,812	1,581	1,151	80	1,959	1,053	857	49	8.0	8.5	7.9	3.9
PORTSMOUTH CITY	1,065	539	509	17	999	477	513	9	10.4	11.6	9.7	4.0
SUFFOLK CITY	799	459	336	4	715	380	330	5	8.3	8.3	8.7	2.2
VIRGINIA BEACH CITY	2,547	2,082	398	67	2,934	2,359	474	101	6.5	7.4	5.0	2.8
PLANNING DISTRICT 21	4,001	2,658	1,264	79	3,863	2,531	1,253	79	8.0	8.7	7.3	3.6
JAMES CITY COUNTY	475	428	46	1	638	554	79	5	9.0	9.6	7.8	2.0
YORK COUNTY	503	394	95	14	396	330	58	8	6.0	6.3	6.2	1.7
HAMPTON CITY	1,233	650	563	20	1,198	630	548	20	8.8	10.3	7.8	4.0
NEWPORT NEWS CITY	1,617	1,041	534	42	1,404	824	538	42	7.7	8.6	6.9	5.1
POQUOSON CITY	73	70	3		88	87	1		7.3	7.5	6.5	
WILLIAMSBURG CITY	100	75	23	2	139	106	29	4	9.1	9.0	12.0	4.1
PLANNING DISTRICT 22	549	376	173		627	420	205	2	13.8	13.7	14.7	3.0
ACCOMACK COUNTY	281	214	67		431	307	122	2	13.0	13.3	12.8	4.0
NORTHAMPTON COUNTY	268	162	106		196	113	83		16.2	15.0	18.7	
PLANNING DISTRICT 23	13,110	8,633	4,213	264	12,793	8,398	4,132	263	7.7	8.3	7.4	3.0
UNKNOWN VIRGINIA												

NOTE: PLANNING DISTRICT 23, THE HAMPTON ROADS PLANNING DISTRICT, IS THE AGGREGATE OF PLANNING DISTRICTS 20 AND 21.

TABLE 2
RESIDENT TOTAL DEATHS AGES 25-64 AND AGES 65 UP BY RACE
WITH RATES PER 1,000 POPULATION PROJECTIONS
BY PLANNING DISTRICT AND CITY OR COUNTY
VIRGINIA, 2013

PLANNING DISTRICT AND CITY / COUNTY	RESIDENT TOTAL DEATHS AGES 25-64								RESIDENT TOTAL DEATHS AGES 65 UP							
	NUMBER OF DEATHS				RATES PER 1,000 POPULATION				NUMBER OF DEATHS				RATES PER 1,000 POPULATION			
	TOTAL	WHITE	BLACK	OTHER	TOTAL	WHITE	BLACK	OTHER	TOTAL	WHITE	BLACK	OTHER	TOTAL	WHITE	BLACK	OTHER
COMMONWEALTH OF VIRGINIA	15,161	10,684	4,134	343	3.4	3.3	4.7	1.0	45,672	37,218	7,518	936	41.3	41.9	44.9	19.2
PLANNING DISTRICT 1	311	303	7	1	6.2	6.5	2.7	2.7	811	807	3	1	50.5	51.0	18.5	12.8
LEE COUNTY	91	90	1		6.6	7.0	1.1		209	209			45.6	46.0		
SCOTT COUNTY	58	58			4.9	4.9			237	237			50.1	50.6		
WISE COUNTY	146	141	4	1	6.7	6.9	2.8	7.4	340	336	3	1	55.0	55.4	38.5	26.3
NORTON CITY	16	14	2		7.4	7.2	13.2		25	25			43.7	46.6		
PLANNING DISTRICT 2	402	399	3		6.6	6.8	1.8		958	944	14		46.8	47.0	55.3	
BUCHANAN COUNTY	84	84			6.4	6.7			161	161			36.8	37.0		
DICKENSON COUNTY	63	63			7.6	7.6			121	120	1		43.2	43.0	142.9	
RUSSELL COUNTY	88	88			5.7	5.8			251	248	3		49.0	49.2	47.6	
TAZEWELL COUNTY	167	164	3		7.1	7.3	3.1		425	415	10		52.1	52.4	59.2	
PLANNING DISTRICT 3	586	569	16	1	5.8	5.8	6.3	1.3	1,786	1,758	26	2	46.5	46.7	39.3	13.7
BLAND COUNTY	20	19	1		5.2	5.3	5.4		62	62			48.1	49.4		
CARROLL COUNTY	95	94	1		6.1	6.1	7.2		285	285			45.0	45.4		
GRAYSON COUNTY	38	37	1		4.8	4.9	5.4		167	162	5		47.2	46.8	72.5	
SMYTH COUNTY	115	112	3		6.9	7.0	7.7		293	292		1	47.7	48.3		40.0
WASHINGTON COUNTY	155	152	3		5.3	5.3	7.7		470	459	11		43.9	43.4	95.7	
WYTHE COUNTY	75	73	2		4.8	4.9	4.2		286	284	1	1	50.9	52.2	6.5	32.3
BRISTOL CITY	66	63	2	1	7.3	7.5	3.7	7.7	158	153	5		46.6	47.0	41.7	
GALAX CITY	22	19	3		6.5	6.1	11.6		65	61	4		46.3	45.7	65.6	
PLANNING DISTRICT 4	380	365	14	1	4.5	4.7	3.7	0.3	1,135	1,099	33	3	45.4	45.9	42.1	12.0
FLOYD COUNTY	40	39		1	4.9	4.9		12.3	135	132	3		43.7	43.9	44.1	
GILES COUNTY	56	56			6.4	6.5			150	148	2		45.3	45.6	37.7	
MONTGOMERY COUNTY	147	140	7		3.5	3.7	3.9		456	434	19	3	44.1	43.8	68.1	18.6
PULASKI COUNTY	111	107	4		6.0	6.2	3.8		322	315	7		46.8	48.1	24.6	
RADFORD CITY	26	23	3		4.3	4.3	5.0		72	70	2		52.4	55.9	20.2	
PLANNING DISTRICT 5	690	567	119	4	4.7	4.6	5.9	1.0	2,345	2,097	239	9	48.1	47.8	54.5	16.6
ALLEGHANY COUNTY	43	38	5		5.4	5.0	13.0		175	163	11	1	46.0	45.3	59.8	47.6
BOTETOURT COUNTY	87	81	6		4.9	4.8	9.6		235	226	9		37.1	36.9	52.6	
CRAIG COUNTY	11	11			4.0	4.0			29	29			27.5	27.6		
ROANOKE COUNTY	161	150	8	3	3.3	3.4	2.8	1.7	761	731	24	6	42.7	43.0	39.5	28.0
COVINGTON CITY	19	17	2		6.4	6.7	5.0		53	49	4		49.1	52.3	30.1	
ROANOKE CITY	298	206	91	1	5.5	5.5	6.1	0.7	862	683	177	2	59.8	61.4	57.4	10.2
SALEM CITY	71	64	7		5.7	5.7	7.2		230	216	14		53.9	53.9	67.6	
PLANNING DISTRICT 6	541	505	35	1	3.8	3.8	4.1	0.4	2,091	2,008	80	3	42.5	42.6	47.5	8.6
AUGUSTA COUNTY	171	164	6	1	4.3	4.4	3.2	2.6	537	525	11	1	38.9	39.2	32.9	14.3
BATH COUNTY	11	11			4.6	4.9			54	50	4		47.7	46.5	78.4	
HIGHLAND COUNTY	4	4			3.5	3.5			23	23			35.5	36.2		
ROCKBRIDGE COUNTY	44	38	6		3.8	3.5	17.2		184	179	5		35.0	35.1	41.3	
ROCKINGHAM COUNTY	131	128	3		3.3	3.4	3.4		568	555	11	2	41.8	41.5	88.7	30.8
BUENA VISTA CITY	16	15	1		5.1	5.2	5.2		60	56	4		53.2	52.3	85.1	
HARRISONBURG CITY	49	39	10		2.4	2.2	5.2		171	169	2		42.0	44.8	9.9	
LEXINGTON CITY	9	8	1		4.3	4.5	4.1		50	44	6		49.0	49.5	47.2	
STAUNTON CITY	61	56	5		5.0	5.2	3.4		274	249	25		55.7	55.5	62.7	
WAYNESBORO CITY	45	42	3		4.2	4.5	2.2		170	158	12		46.6	47.2	43.8	
PLANNING DISTRICT 7	468	427	37	4	3.9	3.8	6.1	1.7	1,608	1,550	51	7	43.5	43.9	40.3	18.3
CLARKE COUNTY	24	20	4		3.1	2.8	10.9		121	110	11		47.6	47.3	60.4	
FREDERICK COUNTY	143	135	7	1	3.3	3.4	3.4	1.1	484	470	10	4	40.6	41.0	35.1	24.7
PAGE COUNTY	57	55	2		4.6	4.5	7.4		215	209	5	1	46.6	46.6	44.2	55.6
SHENANDOAH COUNTY	101	97	3	1	4.6	4.6	5.3	3.5	351	345	5	1	41.3	41.4	40.7	19.2
WARREN COUNTY	80	74	6		3.8	3.8	5.6		244	235	9		44.6	45.5	36.3	
WINCHESTER CITY	63	46	15	2	4.5	3.9	8.8	3.6	193	181	11	1	49.1	50.8	35.1	16.9
PLANNING DISTRICT 8	2,281	1,648	415	218	1.7	1.7	2.3	0.9	7,248	6,009	650	589	31.4	33.3	33.2	19.1
ARLINGTON COUNTY	198	136	46	16	1.3	1.1	3.5	0.9	737	580	100	57	36.1	34.7	53.4	30.9
FAIRFAX COUNTY	1,005	735	148	122	1.6	1.7	2.2	0.9	3,724	3,135	217	372	29.8	32.3	27.1	18.5
LOUDOUN COUNTY	282	223	35	24	1.4	1.6	2.2	0.7	814	695	68	51	30.5	32.4	40.2	14.2
PRINCE WILLIAM COUNTY	499	346	118	35	2.1	2.2	2.2	1.4	1,100	892	151	57	31.7	33.7	30.9	17.0
ALEXANDRIA CITY	174	115	47	12	1.8	1.7	2.1	1.4	535	404	94	37	36.5	35.9	38.5	38.9
FAIRFAX CITY	31	24	3	4	2.4	2.5	3.8	1.7	121	112	3	6	33.3	35.9	27.5	14.9
FALLS CHURCH CITY	19	15	2	2	2.5	2.4	5.0	2.3	56	49	3	4	38.6	40.2	52.6	23.1
MANASSAS CITY	54	39	12	3	2.3	2.2	3.2	1.5	134	118	12	4	42.6	46.0	34.0	17.4
MANASSAS PARK CITY	19	15	4		2.0	2.3	2.7		27	24	2	1	24.6	30.0	12.6	7.2
PLANNING DISTRICT 9	334	277	55	2	3.7	3.6	5.2	1.0	1,109	961	141	7	40.7	39.7	51.4	19.9
CULPEPER COUNTY	95	76	19		3.7	3.7	4.5		279	229	49	1	42.6	41.1	55.1	11.1
FAUQUIER COUNTY	130	107	21	2	3.6	3.3	7.1	2.2	399	352	42	5	41.2	40.7	48.3	30.5
MADISON COUNTY	21	18	3		3.1	3.0	4.5		119	105	14		45.3	44.7	53.0	
ORANGE COUNTY	71	61	10		4.0	4.1	4.0		260	229	30	1	38.6	38.0	47.0	15.6
RAPPAHANNOCK COUNTY	17	15	2		4.4	4.1	10.4		52	46	6		30.8	29.0	72.3	
PLANNING DISTRICT 10	387	302	80	5	3.1	2.9	4.7	1.0	1,452	1,264	183	5	39.1	38.7	45.2	10.8
ALBEMARLE COUNTY	131	110	19	2	2.5	2.5	3.6	0.7	642	601	39	2	39.0	40.0	33.5	7.2
FLUVANNA COUNTY	51	37	12	2	3.7	3.2	5.1	10.8	157	129	28		34.4	32.1	52.9	
GREENE COUNTY	27	24	3		2.7	2.6	4.2		117	110	7		40.4	40.5	49.3	
LOUISA COUNTY	62	46	16		3.3	3.0	4.9		226	184	42		39.6	39.2	42.5	
NELSON COUNTY	48	42	6		6.2	6.4	6.1		130	107	23		38.8	36.6	55.3	
CHARLOTTESVILLE CITY	68	43	24	1	3.0	2.5	5.3	0.7	180	133	44	3	43.0	40.3	54.6	35.7
PLANNING DISTRICT 11	549	409	136	4	4.3	4.0	6.0	1.5	1,933	1,623	304	6	44.3	43.4	52.2	16.0
AMHERST COUNTY	87	63	23	1	5.2	4.8	7.1	3.7	243	183	55	5	41.4	38.3	54.9	62.5
APPOMATTOX COUNTY	36	28	7	1	4.5	4.4	4.5	17.5	118	100	18		41.5	42.6	37.5	
BEDFORD COUNTY	135	123	12		3.6	3.6	5.1		541	510	31		41.6	41.5	48.3	
CAMPBELL COUNTY	114	93	19	2	3.9	3.8	4.3	4.8	390	332	57	1	40.0	38.9	49.7	16.4
BEDFORD CITY	12	7	5		4.0	3.0	7.9		35	30	5		27.8	27.7	29.4	
LYNCHBURG CITY	165	95	70		5.0	4.5	6.7		606	468	138		55.7	56.0	57.8	

NOTE: AS OF JULY 1, 2013, BEDFORD CITY WAS DISINCORPORATED AND MERGED INTO BEDFORD COUNTY. NUMBERS IN BEDFORD CITY REFLECT THE FIRST 6 MONTHS OF THE YEAR.

[continued]

TABLE 2
RESIDENT TOTAL DEATHS AGES 25-64 AND AGES 65 UP BY RACE
WITH RATES PER 1,000 POPULATION PROJECTIONS
BY PLANNING DISTRICT AND CITY OR COUNTY
VIRGINIA, 2013

PLANNING DISTRICT AND CITY / COUNTY	RESIDENT TOTAL DEATHS AGES 25-64								RESIDENT TOTAL DEATHS AGES 65 UP							
	NUMBER OF DEATHS				RATES PER 1,000 POPULATION				NUMBER OF DEATHS				RATES PER 1,000 POPULATION			
	TOTAL	WHITE	BLACK	OTHER	TOTAL	WHITE	BLACK	OTHER	TOTAL	WHITE	BLACK	OTHER	TOTAL	WHITE	BLACK	OTHER
COMMONWEALTH OF VIRGINIA	15,161	10,684	4,134	343	3.4	3.3	4.7	1.0	45,672	37,218	7,518	936	41.3	41.9	44.9	19.2
PLANNING DISTRICT 12	756	570	185	1	6.0	6.0	6.1	0.7	2,321	1,938	379	4	46.3	47.2	43.1	15.9
FRANKLIN COUNTY	133	119	13	1	4.6	4.6	5.6	3.4	424	392	32		37.2	36.9	44.9	
HENRY COUNTY	173	145	28		6.4	7.1	4.5		530	447	82	1	47.5	49.7	38.6	25.0
PATRICK COUNTY	61	56	5		6.4	6.4	8.1		192	181	11		44.2	43.9	56.7	
PITTSYLVANIA COUNTY	179	133	46		5.4	5.2	6.2		490	394	95	1	40.3	40.9	38.2	21.3
DANVILLE CITY	162	92	70		7.7	9.3	6.5		541	416	124	1	65.4	72.4	50.0	17.9
MARTINSVILLE CITY	48	25	23		7.0	7.2	7.1		144	108	35	1	51.8	55.0	44.1	41.7
PLANNING DISTRICT 13	259	136	123		6.1	5.5	7.0		835	545	290		46.4	45.5	49.4	
BRUNSWICK COUNTY	51	21	30		5.5	5.3	5.7		144	71	73		46.5	42.7	51.6	
HALIFAX COUNTY	112	68	44		6.3	6.2	6.7		354	246	108		46.4	47.3	45.3	
MECKLENBURG COUNTY	96	47	49		6.1	4.7	8.7		337	228	109		46.5	44.5	52.7	
PLANNING DISTRICT 14	258	151	107		4.9	4.4	6.0		820	566	251	3	45.5	45.7	45.1	34.5
AMELIA COUNTY	33	24	9		4.8	4.5	6.1		95	73	21	1	42.7	44.9	35.7	90.9
BUCKINGHAM COUNTY	35	26	9		3.6	4.3	2.6		127	89	37	1	45.8	46.3	44.3	71.4
CHARLOTTE COUNTY	40	23	17		6.5	5.4	9.4		116	77	39		47.2	42.8	60.3	
CUMBERLAND COUNTY	30	15	15		5.9	4.4	9.4		71	50	21		38.6	40.2	36.0	
LUNENBURG COUNTY	33	22	11		4.8	5.1	4.5		102	71	31		42.5	43.6	40.5	
NOTTOWAY COUNTY	45	21	24		5.3	4.3	7.0		143	103	40		50.1	55.7	40.4	
PRINCE EDWARD COUNTY	42	20	22		4.4	3.5	6.1		166	103	62	1	47.7	44.6	53.8	52.6
PLANNING DISTRICT 15	2,021	1,194	798	29	3.6	3.2	4.9	0.9	5,798	4,362	1,364	72	43.0	43.4	44.4	19.5
CHARLES CITY COUNTY	24	9	15		6.0	4.9	8.0		42	18	23	1	29.4	32.0	31.0	8.1
CHESTERFIELD COUNTY	565	415	137	13	3.2	3.3	3.4	1.5	1,491	1,281	183	27	37.1	38.2	34.6	20.4
GOOCHLAND COUNTY	43	35	8		3.6	3.6	3.6		147	110	37		36.6	33.9	51.1	
HANOVER COUNTY	177	153	24		3.3	3.3	4.6		668	589	75	4	43.9	43.4	50.9	22.9
HENRICO COUNTY	540	342	185	13	3.1	3.2	3.5	0.8	1,976	1,601	340	35	46.3	50.3	36.7	22.0
NEW KENT COUNTY	39	32	6	1	3.5	3.5	3.9	4.0	100	87	13		35.5	37.2	30.4	
POWHATAN COUNTY	60	50	10		3.7	3.7	4.4		143	123	20		33.9	33.3	39.9	
RICHMOND CITY	573	158	413	2	4.8	2.7	7.2	0.5	1,231	553	673	5	50.7	47.7	54.6	13.9
PLANNING DISTRICT 16	589	462	124	3	3.2	3.3	3.5	0.4	1,418	1,195	205	18	38.8	39.8	37.0	18.6
CAROLINE COUNTY	78	52	25	1	4.9	4.7	5.6	3.2	181	112	69		42.3	39.9	48.9	
KING GEORGE COUNTY	48	38	10		3.6	3.6	4.3		124	103	21		43.9	45.1	42.2	
SPOTSYLVANIA COUNTY	220	181	39		3.2	3.3	3.5		514	450	58	6	34.7	35.6	31.7	16.4
STAFFORD COUNTY	197	157	38	2	2.7	2.8	2.8	0.6	466	417	38	11	39.3	41.2	29.4	25.3
FREDERICKSBURG CITY	46	34	12		3.4	3.6	3.4		133	113	19	1	48.8	52.3	37.8	16.1
PLANNING DISTRICT 17	138	81	56	1	5.7	4.8	7.7	3.2	528	424	104		38.7	38.2	42.7	
LANCASTER COUNTY	33	17	15	1	6.7	5.2	9.5	17.2	152	126	26		39.8	38.7	47.6	
NORTHUMBERLAND COUNTY	30	19	11		5.5	4.8	7.3		151	123	28		37.0	35.7	44.9	
RICHMOND COUNTY	21	13	8		4.2	4.0	4.6		85	66	19		49.7	49.9	50.4	
WESTMORELAND COUNTY	54	32	22		6.1	5.1	9.0		140	109	31		34.7	35.4	34.8	
PLANNING DISTRICT 18	225	165	59	1	4.7	4.2	7.4	1.1	688	559	119	10	39.1	38.4	42.3	47.6
ESSEX COUNTY	29	13	16		5.0	3.8	7.1		92	63	27	2	41.3	40.6	41.6	80.0
GLOUCESTER COUNTY	92	76	15	1	4.6	4.2	8.6	2.7	245	220	23	2	39.6	40.0	37.0	27.4
KING AND QUEEN COUNTY	15	11	4		4.0	4.1	3.9		52	35	15	2	36.2	34.9	37.1	62.5
KING WILLIAM COUNTY	39	27	12		4.4	3.8	7.7		85	59	22	4	38.1	34.5	46.6	83.3
MATHEWS COUNTY	15	11	4		3.5	2.8	10.1		101	89	12		41.5	40.3	57.4	
MIDDLESEX COUNTY	35	27	8		6.6	6.4	7.8		113	93	20		36.9	35.9	43.7	
PLANNING DISTRICT 19	492	231	257	4	5.2	4.7	6.0	2.0	1,277	806	462	9	48.2	49.2	47.7	21.0
DINWIDDIE COUNTY	84	49	35		5.5	4.8	7.2		189	134	55		42.8	45.0	39.0	
GREENSVILLE COUNTY	36	12	24		5.1	4.4	5.7		76	43	33		43.9	48.8	39.2	
PRINCE GEORGE COUNTY	61	42	16	3	2.9	3.2	2.2	4.1	168	133	33	2	37.7	39.8	33.0	17.1
SURRY COUNTY	18	8	10		4.9	3.9	6.2		40	20	20		32.1	30.5	34.5	
SUSSEX COUNTY	38	12	26		5.5	4.4	6.4		96	45	51		51.5	49.1	54.2	
COLONIAL HEIGHTS CITY	35	32	3		4.1	4.6	2.7		169	158	7	4	48.2	48.7	48.3	32.8
EMPORIA CITY	27	7	20		9.7	7.5	11.2		65	35	30		68.6	69.7	69.1	
HOPEWELL CITY	69	45	23	1	6.1	6.8	5.2	4.2	204	162	41	1	59.4	62.0	53.3	18.5
PETERSBURG CITY	124	24	100		7.2	7.4	7.4		270	76	192	2	55.0	60.3	53.7	27.4
PLANNING DISTRICT 20	2,418	1,373	1,008	37	3.9	3.5	5.1	1.0	6,228	4,358	1,732	138	45.2	45.6	48.7	20.2
ISLE OF WIGHT COUNTY	93	70	22	1	4.8	4.8	4.8	2.7	234	170	64		39.3	38.1	45.0	
SOUTHAMPTON COUNTY	47	27	20		4.7	4.3	5.4		126	79	47		40.1	39.3	42.1	
CHESAPEAKE CITY	419	263	154	2	3.3	3.2	4.1	0.3	1,219	891	313	15	46.0	48.4	43.3	17.4
FRANKLIN CITY	25	7	18		5.9	4.0	7.6		105	57	48		70.0	63.9	80.0	
NORFOLK CITY	622	273	337	12	5.0	4.1	6.4	1.8	1,247	744	469	34	52.2	53.5	53.2	29.6
PORTSMOUTH CITY	285	104	179	2	5.6	4.6	6.7	1.6	681	360	314	7	52.2	51.6	53.6	32.9
SUFFOLK CITY	185	84	101		4.0	3.3	5.2		506	290	211	5	46.9	42.3	56.6	25.6
VIRGINIA BEACH CITY	742	545	177	20	3.0	3.1	3.6	1.0	2,110	1,767	266	77	39.7	42.0	39.2	17.8
PLANNING DISTRICT 21	943	484	434	25	3.8	3.3	5.0	2.1	2,802	1,997	756	49	40.9	40.4	44.4	23.8
JAMES CITY COUNTY	112	81	30	1	3.2	2.9	5.8	0.8	518	471	43	4	32.7	32.9	34.7	16.0
YORK COUNTY	72	58	13	1	2.1	2.1	2.7	0.4	311	262	42	7	33.5	33.7	36.6	19.6
HAMPTON CITY	346	150	187	9	4.8	4.5	5.3	3.2	813	465	338	10	44.6	48.7	41.5	18.3
NEWPORT NEWS CITY	374	163	199	12	4.0	3.3	5.0	2.6	978	643	309	26	47.2	47.0	49.7	31.9
POQUOSON CITY	9	9			1.4	1.5			77	76	1		35.7	36.6	37.0	
WILLIAMSBURG CITY	30	23	5	2	5.2	5.4	4.3	6.2	105	80	23	2	45.6	40.2	85.8	45.5
PLANNING DISTRICT 22	133	66	66	1	5.8	4.3	9.3	2.8	481	348	132	1	49.1	45.9	61.8	12.3
ACCOMACK COUNTY	98	52	45	1	5.8	4.5	9.1	3.7	327	253	73	1	47.4	45.2	59.0	18.2
NORTHAMPTON COUNTY	35	14	21		5.9	3.8	9.7		154	95	59		53.1	48.1	65.6	
PLANNING DISTRICT 23	3,361	1,857	1,442	62	3.8	3.4	5.1	1.3	9,030	6,355	2,488	187	43.7	43.8	47.3	21.1
UNKNOWN VA CITY OR COUNTY																

NOTE: PLANNING DISTRICT 23, THE HAMPTON ROADS PLANNING DISTRICT, IS THE AGGREGATE OF PLANNING DISTRICTS 20 AND 21.

TABLE 3
RESIDENT TOTAL DEATHS BY AGE AND RACE OF DECEDENT
BY PLANNING DISTRICT AND CITY OR COUNTY
VIRGINIA, 2013

PLANNING DISTRICT AND CITY/COUNTY	RACE	RESIDENT TOTAL DEATHS	AGE OF DECEDENT										
			AGE 00-04	AGE 05-14	AGE 15-24	AGE 25-34	AGE 35-44	AGE 45-54	AGE 55-64	AGE 65-74	AGE 75-84	AGE 85 UP	AGE UNKNOWN
COMMONWEALTH OF VIRGINIA	TOTAL	62,309	712	121	644	1,051	1,563	4,311	8,236	11,396	15,225	19,050	
	WHITE	48,798	386	76	434	727	1,099	3,012	5,846	8,779	12,307	16,132	
	BLACK	12,167	286	38	192	295	407	1,208	2,224	2,322	2,600	2,595	
	OTHER	1,344	40	7	18	29	57	91	166	295	318	323	
PLANNING DISTRICT 1	TOTAL	1,139	12	1	4	22	39	94	156	259	280	272	
	WHITE	1,126	12	1	3	21	38	91	153	259	278	270	
	BLACK	11			1	1	1	3	2		1	2	
	OTHER	2							1		1		
LEE COUNTY	TOTAL	304	4			9	9	33	40	70	73	66	
	WHITE	303	4			8	9	33	40	70	73	66	
	BLACK	1				1							
	OTHER												
SCOTT COUNTY	TOTAL	298	2		1	3	7	19	29	74	84	79	
	WHITE	297	2			3	7	19	29	74	84	79	
	BLACK	1			1								
	OTHER												
WISE COUNTY	TOTAL	496	6	1	3	9	21	36	80	109	114	117	
	WHITE	487	6	1	3	9	20	34	78	109	112	115	
	BLACK	7					1	2	1		1	2	
	OTHER	2							1		1		
NORTON CITY	TOTAL	41				1	2	6	7	6	9	10	
	WHITE	39				1	2	5	6	6	9	10	
	BLACK	2						1	1				
	OTHER												
PLANNING DISTRICT 2	TOTAL	1,384	9	2	13	22	48	129	203	322	354	282	
	WHITE	1,367	9	2	13	22	48	129	200	319	350	275	
	BLACK	17							3	3	4	7	
	OTHER												
BUCHANAN COUNTY	TOTAL	250			5	4	10	38	32	53	60	48	
	WHITE	250			5	4	10	38	32	53	60	48	
	BLACK												
	OTHER												
DICKENSON COUNTY	TOTAL	188	2		2	3	9	18	33	41	45	35	
	WHITE	187	2		2	3	9	18	33	40	45	35	
	BLACK	1								1			
	OTHER												
RUSSELL COUNTY	TOTAL	346	3		4	6	10	23	49	92	92	67	
	WHITE	343	3		4	6	10	23	49	92	91	65	
	BLACK	3									1	2	
	OTHER												
TAZEWELL COUNTY	TOTAL	600	4	2	2	9	19	50	89	136	157	132	
	WHITE	587	4	2	2	9	19	50	86	134	154	127	
	BLACK	13							3	2	3	5	
	OTHER												
PLANNING DISTRICT 3	TOTAL	2,400	12	3	13	27	54	160	345	479	657	650	
	WHITE	2,353	11	3	12	26	53	158	332	470	646	642	
	BLACK	44	1		1	1	1	2	12	9	9	8	
	OTHER	3							1		2		
BLAND COUNTY	TOTAL	85	1		2	2	2	5	11	17	27	18	
	WHITE	84	1		2	2	2	5	10	17	27	18	
	BLACK	1							1				
	OTHER												
CARROLL COUNTY	TOTAL	384	1		3	4	8	26	57	78	101	106	
	WHITE	383	1		3	4	8	26	56	78	101	106	
	BLACK	1							1				
	OTHER												
GRAYSON COUNTY	TOTAL	207	1	1		2	1	14	21	40	58	69	
	WHITE	201	1	1		2	1	14	20	38	58	66	
	BLACK	6							1	2		3	
	OTHER												
SMYTH COUNTY	TOTAL	413	1	2	2	5	8	31	71	80	118	95	
	WHITE	409	1	2	2	5	8	29	70	80	117	95	
	BLACK	3						2	1				
	OTHER	1									1		
WASHINGTON COUNTY	TOTAL	631	4		2	6	14	46	89	118	166	186	
	WHITE	617	4		2	6	14	46	86	115	161	183	
	BLACK	14							3	3	5	3	
	OTHER												
WYTHE COUNTY	TOTAL	364			3	3	12	21	39	80	107	99	
	WHITE	359			2	3	12	21	37	80	105	99	
	BLACK	4			1				2		1		
	OTHER	1									1		
BRISTOL CITY	TOTAL	228	4			5	7	12	42	51	49	58	
	WHITE	219	3			4	7	12	40	48	48	57	
	BLACK	8	1			1			1	3	1	1	
	OTHER	1							1				
GALAX CITY	TOTAL	88			1		2	5	15	15	31	19	
	WHITE	81			1		1	5	13	14	29	18	
	BLACK	7					1		2	1	2	1	
	OTHER												
PLANNING DISTRICT 4	TOTAL	1,536	8	1	12	30	44	111	195	308	371	456	
	WHITE	1,484	7	1	12	30	42	107	186	297	363	439	
	BLACK	48	1				2	4	8	10	7	16	
	OTHER	4							1	1	1	1	

TABLE 3
RESIDENT TOTAL DEATHS BY AGE AND RACE OF DECEDENT
BY PLANNING DISTRICT AND CITY OR COUNTY
VIRGINIA, 2013

PLANNING DISTRICT AND CITY/COUNTY	RACE	RESIDENT TOTAL DEATHS	AGE OF DECEDENT										
			AGE 00-04	AGE 05-14	AGE 15-24	AGE 25-34	AGE 35-44	AGE 45-54	AGE 55-64	AGE 65-74	AGE 75-84	AGE 85 UP	AGE UNKNOWN
COMMONWEALTH OF VIRGINIA	TOTAL	62,309	712	121	644	1,051	1,563	4,311	8,236	11,396	15,225	19,050	
	WHITE	48,798	386	76	434	727	1,099	3,012	5,846	8,779	12,307	16,132	
	BLACK	12,167	286	38	192	295	407	1,208	2,224	2,322	2,600	2,595	
	OTHER	1,344	40	7	18	29	57	91	166	295	318	323	
FLOYD COUNTY	TOTAL	178			3	3	2	8	27	39	38	58	
	WHITE	174			3	3	2	8	26	39	37	56	
	BLACK	3									1	2	
	OTHER	1							1				
GILES COUNTY	TOTAL	206				4	6	16	30	42	52	56	
	WHITE	204				4	6	16	30	41	52	55	
	BLACK	2								1		1	
	OTHER												
MONTGOMERY COUNTY	TOTAL	614	5		6	12	16	51	68	115	146	195	
	WHITE	584	4		6	12	16	48	64	107	142	185	
	BLACK	27	1					3	4	7	3	9	
	OTHER	3								1	1	1	
PULASKI COUNTY	TOTAL	438	3	1	1	10	16	32	53	92	112	118	
	WHITE	427	3	1	1	10	14	32	51	90	109	116	
	BLACK	11					2		2	2	3	2	
	OTHER												
RADFORD CITY	TOTAL	100			2	1	4	4	17	20	23	29	
	WHITE	95			2	1	4	3	15	20	23	27	
	BLACK	5						1	2			2	
	OTHER												
PLANNING DISTRICT 5	TOTAL	3,085	26	2	22	40	60	197	393	511	764	1,070	
	WHITE	2,706	21	2	19	31	45	164	327	431	690	976	
	BLACK	365	4		3	8	14	33	64	75	72	92	
	OTHER	14	1			1	1		2	5	2	2	
ALLEGHANY COUNTY	TOTAL	225	3		4		1	16	26	37	65	73	
	WHITE	208	3		4		1	14	23	35	61	67	
	BLACK	16						2	3	1	4	6	
	OTHER	1								1			
BOTETOURT COUNTY	TOTAL	327	5			6	10	21	50	53	95	87	
	WHITE	312	5			5	10	19	47	52	89	85	
	BLACK	15				1		2	3	1	6	2	
	OTHER												
CRAIG COUNTY	TOTAL	47	2		5		1	5	5	8	15	6	
	WHITE	47	2		5		1	5	5	8	15	6	
	BLACK												
	OTHER												
ROANOKE COUNTY	TOTAL	932	6		4	6	17	40	98	149	240	372	
	WHITE	891	6		4	5	16	36	93	142	231	358	
	BLACK	32				1		4	3	4	7	13	
	OTHER	9					1		2	3	2	1	
COVINGTON CITY	TOTAL	75	2	1		1		9	9	14	17	22	
	WHITE	69	2	1		1		7	9	14	17	18	
	BLACK	6						2				4	
	OTHER												
ROANOKE CITY	TOTAL	1,175	7	1	7	21	28	86	163	197	258	407	
	WHITE	896	2	1	4	14	14	66	112	131	205	347	
	BLACK	275	4		3	6	14	20	51	65	53	59	
	OTHER	4	1			1				1		1	
SALEM CITY	TOTAL	304	1		2	6	3	20	42	53	74	103	
	WHITE	283	1		2	6	3	17	38	49	72	95	
	BLACK	21						3	4	4	2	8	
	OTHER												
PLANNING DISTRICT 6	TOTAL	2,670	18	4	16	30	56	161	294	446	730	915	
	WHITE	2,550	18	3	16	25	51	152	277	416	702	890	
	BLACK	115				5	4	9	17	29	28	23	
	OTHER	5		1			1			1		2	
AUGUSTA COUNTY	TOTAL	719	3	1	7	7	18	54	92	135	169	233	
	WHITE	700	3	1	7	6	17	52	89	131	168	226	
	BLACK	17				1		2	3	3	1	7	
	OTHER	2					1			1			
BATH COUNTY	TOTAL	66			1		3	3	5	16	22	16	
	WHITE	62			1		3	3	5	14	21	15	
	BLACK	4								2	1	1	
	OTHER												
HIGHLAND COUNTY	TOTAL	27				1		1	2	4	11	8	
	WHITE	27				1		1	2	4	11	8	
	BLACK												
	OTHER												
ROCKBRIDGE COUNTY	TOTAL	232	3	1		1	1	10	32	40	70	74	
	WHITE	221	3	1			1	9	28	38	70	71	
	BLACK	11				1		1	4	2		3	
	OTHER												
ROCKINGHAM COUNTY	TOTAL	710	3	2	6	9	11	40	71	111	199	258	
	WHITE	693	3	1	6	9	11	39	69	107	194	254	
	BLACK	14						1	2	4	5	2	
	OTHER	3		1								2	
BUENA VISTA CITY	TOTAL	76				1	1	2	12	12	25	23	
	WHITE	71				1	1	2	11	11	23	22	
	BLACK	5							1	1	2	1	
	OTHER												

TABLE 3
RESIDENT TOTAL DEATHS BY AGE AND RACE OF DECEDENT
BY PLANNING DISTRICT AND CITY OR COUNTY
VIRGINIA, 2013

PLANNING DISTRICT AND CITY/COUNTY	RACE	RESIDENT TOTAL DEATHS	AGE OF DECEDENT										
			AGE 00-04	AGE 05-14	AGE 15-24	AGE 25-34	AGE 35-44	AGE 45-54	AGE 55-64	AGE 65-74	AGE 75-84	AGE 85 UP	AGE UNKNOWN
COMMONWEALTH OF VIRGINIA	TOTAL	62,309	712	121	644	1,051	1,563	4,311	8,236	11,396	15,225	19,050	
	WHITE	48,798	386	76	434	727	1,099	3,012	5,846	8,779	12,307	16,132	
	BLACK	12,167	286	38	192	295	407	1,208	2,224	2,322	2,600	2,595	
	OTHER	1,344	40	7	18	29	57	91	166	295	318	323	
HARRISONBURG CITY	TOTAL	223	3			7	9	13	20	25	48	98	
	WHITE	211	3			4	7	11	17	24	47	98	
	BLACK	12				3	2	2	3	1	1		
	OTHER												
LEXINGTON CITY	TOTAL	59				1	1	3	4	8	14	28	
	WHITE	52				1	1	2	4	6	12	26	
	BLACK	7						1		2	2	2	
	OTHER												
STAUNTON CITY	TOTAL	336	1			2	8	20	31	55	112	107	
	WHITE	306	1			2	6	18	30	45	100	104	
	BLACK	30					2	2	1	10	12	3	
	OTHER												
WAYNESBORO CITY	TOTAL	222	5		2	1	4	15	25	40	60	70	
	WHITE	207	5		2	1	4	15	22	36	56	66	
	BLACK	15							3	4	4	4	
	OTHER												
PLANNING DISTRICT 7	TOTAL	2,111	16	3	16	28	38	142	260	454	506	648	
	WHITE	2,007	14	2	14	26	33	128	240	429	488	633	
	BLACK	92	1	1	2	1	5	11	20	22	15	14	
	OTHER	12	1			1		3		3	3	1	
CLARKE COUNTY	TOTAL	149	2	1	1	1	2	7	14	29	42	50	
	WHITE	134	2	1	1	1	2	6	11	26	35	49	
	BLACK	15						1	3	3	7	1	
	OTHER												
FREDERICK COUNTY	TOTAL	640	4	1	8	8	15	49	71	157	148	179	
	WHITE	617	3	1	8	8	14	46	67	150	143	177	
	BLACK	17					1	2	4	6	3	1	
	OTHER	6	1					1		1	2	1	
PAGE COUNTY	TOTAL	273			1	6	4	18	29	64	77	74	
	WHITE	265			1	6	3	17	29	61	76	72	
	BLACK	7					1	1		2	1	2	
	OTHER	1								1			
SHENANDOAH COUNTY	TOTAL	457	3		2	5	6	27	63	85	105	161	
	WHITE	446	3		1	5	6	26	60	82	104	159	
	BLACK	9			1				3	2	1	2	
	OTHER	2						1		1			
WARREN COUNTY	TOTAL	330	2	1	3	3	6	23	48	66	86	92	
	WHITE	313	2		2	3	4	23	44	62	85	88	
	BLACK	17		1	1		2		4	4	1	4	
	OTHER												
WINCHESTER CITY	TOTAL	262	5		1	5	5	18	35	53	48	92	
	WHITE	232	4		1	3	4	10	29	48	45	88	
	BLACK	27	1			1	1	7	6	5	2	4	
	OTHER	3				1		1			1		
PLANNING DISTRICT 8	TOTAL	9,839	168	28	114	189	259	647	1,186	1,673	2,223	3,352	
	WHITE	7,853	97	21	78	141	173	460	874	1,255	1,822	2,932	
	BLACK	1,143	51	5	22	27	48	130	210	241	195	214	
	OTHER	843	20	2	14	21	38	57	102	177	206	206	
ARLINGTON COUNTY	TOTAL	958	15	2	6	10	18	50	120	157	202	378	
	WHITE	733	11	2	4	9	11	33	83	119	148	313	
	BLACK	150	3		1	1	3	14	28	28	28	44	
	OTHER	75	1		1		4	3	9	10	26	21	
FAIRFAX COUNTY	TOTAL	4,866	65	11	61	91	108	299	507	816	1,126	1,782	
	WHITE	3,961	39	9	43	64	75	217	379	606	943	1,586	
	BLACK	393	15	2	11	12	14	50	72	91	60	66	
	OTHER	512	11		7	15	19	32	56	119	123	130	
LOUDOUN COUNTY	TOTAL	1,136	24	6	10	34	33	79	136	164	270	380	
	WHITE	947	17	6	6	26	24	63	110	129	232	334	
	BLACK	110	5		2	6	4	9	16	22	16	30	
	OTHER	79	2		2	2	5	7	10	13	22	16	
PRINCE WILLIAM COUNTY	TOTAL	1,680	44	7	30	37	60	142	260	338	367	395	
	WHITE	1,282	21	3	20	29	39	92	186	256	293	343	
	BLACK	298	20	2	7	6	14	38	60	60	55	36	
	OTHER	100	3	2	3	2	7	12	14	22	19	16	
ALEXANDRIA CITY	TOTAL	727	14	1	3	11	21	46	96	114	149	272	
	WHITE	527	5	1	2	8	13	29	65	74	107	223	
	BLACK	148	6		1	2	6	15	24	32	31	31	
	OTHER	52	3			1	2	2	7	8	11	18	
FAIRFAX CITY	TOTAL	157	1	1	3	2	3	7	19	23	36	62	
	WHITE	139	1		2	2	3	5	14	19	36	57	
	BLACK	7		1				1	2	1		2	
	OTHER	11			1			1	3	3		3	
FALLS CHURCH CITY	TOTAL	76			1	1	3	6	9	5	20	31	
	WHITE	65			1		3	5	7	3	17	29	
	BLACK	5						1	1	1	1	1	
	OTHER	6				1			1	1	2	1	
MANASSAS CITY	TOTAL	193	5			2	9	9	34	45	44	45	
	WHITE	160	3			2	3	9	25	40	38	40	
	BLACK	26	2				5		7	4	4	4	
	OTHER	7					1		2	1	2	1	

TABLE 3
RESIDENT TOTAL DEATHS BY AGE AND RACE OF DECEDENT
BY PLANNING DISTRICT AND CITY OR COUNTY
VIRGINIA, 2013

PLANNING DISTRICT AND CITY/COUNTY	RACE	RESIDENT TOTAL DEATHS	AGE OF DECEDENT										
			AGE 00-04	AGE 05-14	AGE 15-24	AGE 25-34	AGE 35-44	AGE 45-54	AGE 55-64	AGE 65-74	AGE 75-84	AGE 85 UP	AGE UNKNOWN
COMMONWEALTH OF VIRGINIA	TOTAL	62,309	712	121	644	1,051	1,563	4,311	8,236	11,396	15,225	19,050	
	WHITE	48,798	386	76	434	727	1,099	3,012	5,846	8,779	12,307	16,132	
	BLACK	12,167	286	38	192	295	407	1,208	2,224	2,322	2,600	2,595	
	OTHER	1,344	40	7	18	29	57	91	166	295	318	323	
MANASSAS PARK CITY	TOTAL	46				1	4	9	5	11	9	7	
	WHITE	39				1	2	7	5	9	8	7	
	BLACK	6					2	2		2			
	OTHER	1									1		
PLANNING DISTRICT 9	TOTAL	1,469	10	3	13	27	26	97	184	253	416	440	
	WHITE	1,261	7	3	13	22	25	78	152	210	355	396	
	BLACK	199	3			5	1	18	31	40	60	41	
	OTHER	9						1	1	3	1	3	
CULPEPER COUNTY	TOTAL	383	6	1	2	13	7	30	45	65	98	116	
	WHITE	312	4	1	2	11	7	20	38	52	74	103	
	BLACK	70	2			2		10	7	12	24	13	
	OTHER	1								1			
FAUQUIER COUNTY	TOTAL	536	2	1	4	7	12	38	73	97	147	155	
	WHITE	466	2	1	4	5	11	32	59	85	129	138	
	BLACK	63				2	1	5	13	11	17	14	
	OTHER	7						1	1	1	1	3	
MADISON COUNTY	TOTAL	143		1	2	1	1	5	14	29	39	51	
	WHITE	126		1	2	1	1	5	11	22	38	45	
	BLACK	17							3	7	1	6	
	OTHER												
ORANGE COUNTY	TOTAL	337	2		4	6	5	19	41	51	108	101	
	WHITE	295	1		4	5	5	16	35	41	94	94	
	BLACK	41	1			1		3	6	9	14	7	
	OTHER	1								1			
RAPPAHANNOCK COUNTY	TOTAL	70			1		1	5	11	11	24	17	
	WHITE	62			1		1	5	9	10	20	16	
	BLACK	8							2	1	4	1	
	OTHER												
PLANNING DISTRICT 10	TOTAL	1,878	14	6	19	35	30	98	224	333	479	640	
	WHITE	1,596	10	5	15	26	20	75	181	281	398	585	
	BLACK	268	2		3	9	8	20	43	52	76	55	
	OTHER	14	2	1	1		2	3			5		
ALBEMARLE COUNTY	TOTAL	789	7	1	8	12	6	35	78	115	195	332	
	WHITE	724	5	1	7	9	4	30	67	105	176	320	
	BLACK	58				3	1	4	11	10	17	12	
	OTHER	7	2		1		1	1			2		
FLUVANNA COUNTY	TOTAL	210	2			7	7	11	26	36	67	54	
	WHITE	166				4	4	9	20	30	53	46	
	BLACK	42	2			3	2	1	6	6	14	8	
	OTHER	2					1	1					
GREENE COUNTY	TOTAL	146	1		1	3	2	4	18	35	39	43	
	WHITE	136	1		1	3	1	4	16	31	37	42	
	BLACK	10					1		2	4	2	1	
	OTHER												
LOUISA COUNTY	TOTAL	299	3	2	6	4	4	18	36	75	72	79	
	WHITE	240	3	2	5	2	4	13	27	62	58	64	
	BLACK	59			1	2		5	9	13	14	15	
	OTHER												
NELSON COUNTY	TOTAL	180		1	1	5	3	12	28	36	43	51	
	WHITE	150		1		5	3	9	25	31	32	44	
	BLACK	30			1			3	3	5	11	7	
	OTHER												
CHARLOTTESVILLE CITY	TOTAL	254	1	2	3	4	8	18	38	36	63	81	
	WHITE	180	1	1	2	3	4	10	26	22	42	69	
	BLACK	69			1	1	4	7	12	14	18	12	
	OTHER	5		1				1			3		
PLANNING DISTRICT 11	TOTAL	2,520	21	2	15	38	47	162	302	459	667	807	
	WHITE	2,057	13		12	28	38	123	220	375	558	690	
	BLACK	452	7	2	3	8	9	38	81	82	107	115	
	OTHER	11	1			2		1	1	2	2	2	
AMHERST COUNTY	TOTAL	336	2	1	3	5	4	25	53	70	83	90	
	WHITE	249	1		2	2	4	21	36	54	62	67	
	BLACK	81	1	1	1	2		4	17	14	19	22	
	OTHER	6				1				2	2	1	
APPOMATTOX COUNTY	TOTAL	158	2	1	1		6	8	22	30	43	45	
	WHITE	131	2		1		5	8	15	27	38	35	
	BLACK	26		1			1		6	3	5	10	
	OTHER	1							1				
BEDFORD COUNTY	TOTAL	687	5		6	11	10	40	74	135	198	208	
	WHITE	643	4		6	11	10	36	66	128	186	196	
	BLACK	44	1					4	8	7	12	12	
	OTHER												
CAMPBELL COUNTY	TOTAL	511	3		4	14	8	33	59	107	131	152	
	WHITE	430	2		3	11	7	22	53	90	112	130	
	BLACK	77			1	2	1	10	6	17	19	21	
	OTHER	4	1			1		1				1	
BEDFORD CITY	TOTAL	49	2				1	3	8	3	11	21	
	WHITE	38	1				1	2	4	2	10	18	
	BLACK	11	1					1	4	1	1	3	
	OTHER												

TABLE 3
RESIDENT TOTAL DEATHS BY AGE AND RACE OF DECEDENT
BY PLANNING DISTRICT AND CITY OR COUNTY
VIRGINIA, 2013

PLANNING DISTRICT AND CITY/COUNTY	RACE	RESIDENT TOTAL DEATHS	AGE OF DECEDENT										
			AGE 00-04	AGE 05-14	AGE 15-24	AGE 25-34	AGE 35-44	AGE 45-54	AGE 55-64	AGE 65-74	AGE 75-84	AGE 85 UP	AGE UNKNOWN
COMMONWEALTH OF VIRGINIA	TOTAL	62,309	712	121	644	1,051	1,563	4,311	8,236	11,396	15,225	19,050	
	WHITE	48,798	386	76	434	727	1,099	3,012	5,846	8,779	12,307	16,132	
	BLACK	12,167	286	38	192	295	407	1,208	2,224	2,322	2,600	2,595	
	OTHER	1,344	40	7	18	29	57	91	166	295	318	323	
LYNCHBURG CITY	TOTAL	779	7		1	8	18	53	86	114	201	291	
	WHITE	566	3			4	11	34	46	74	150	244	
	BLACK	213	4		1	4	7	19	40	40	51	47	
	OTHER												
PLANNING DISTRICT 12	TOTAL	3,126	22	3	24	53	71	213	419	613	772	936	
	WHITE	2,547	14	2	23	40	58	157	315	502	644	792	
	BLACK	574	8	1	1	13	13	56	103	111	126	142	
	OTHER	5							1		2	2	
FRANKLIN COUNTY	TOTAL	563	4		2	9	13	42	69	119	131	174	
	WHITE	516	3		2	9	12	36	62	105	124	163	
	BLACK	46	1				1	6	6	14	7	11	
	OTHER	1							1				
HENRY COUNTY	TOTAL	717	9		5	11	17	55	90	133	192	205	
	WHITE	601	4		5	7	14	46	78	118	162	167	
	BLACK	115	5			4	3	9	12	15	30	37	
	OTHER	1										1	
PATRICK COUNTY	TOTAL	257			4	5	11	15	30	53	61	78	
	WHITE	241			4	4	11	14	27	51	59	71	
	BLACK	16				1		1	3	2	2	7	
	OTHER												
PITTSYLVANIA COUNTY	TOTAL	680	3	1	7	13	16	50	100	142	166	182	
	WHITE	538	3	1	7	11	13	35	74	112	131	151	
	BLACK	141				2	3	15	26	30	34	31	
	OTHER	1									1		
DANVILLE CITY	TOTAL	713	6	1	3	11	10	41	100	139	166	236	
	WHITE	516	4	1	3	6	5	23	58	96	127	193	
	BLACK	196	2			5	5	18	42	43	38	43	
	OTHER	1									1		
MARTINSVILLE CITY	TOTAL	196		1	3	4	4	10	30	27	56	61	
	WHITE	135			2	3	3	3	16	20	41	47	
	BLACK	60		1	1	1	1	7	14	7	15	13	
	OTHER	1										1	
PLANNING DISTRICT 13	TOTAL	1,108	7	1	6	9	34	62	154	231	292	312	
	WHITE	687	3		3	4	18	34	80	143	207	195	
	BLACK	421	4	1	3	5	16	28	74	88	85	117	
	OTHER												
BRUNSWICK COUNTY	TOTAL	198	1		2	3	6	15	27	42	49	53	
	WHITE	94	1		1	2	2	8	9	23	23	25	
	BLACK	104			1	1	4	7	18	19	26	28	
	OTHER												
HALIFAX COUNTY	TOTAL	473	3	1	3	2	10	22	78	100	126	128	
	WHITE	317	2		1	2	6	14	46	65	96	85	
	BLACK	156	1	1	2		4	8	32	35	30	43	
	OTHER												
MECKLENBURG COUNTY	TOTAL	437	3		1	4	18	25	49	89	117	131	
	WHITE	276			1		10	12	25	55	88	85	
	BLACK	161	3			4	8	13	24	34	29	46	
	OTHER												
PLANNING DISTRICT 14	TOTAL	1,094	7		9	17	23	81	137	232	260	328	
	WHITE	725	3		5	8	10	52	81	156	172	238	
	BLACK	366	4		4	9	13	29	56	74	88	89	
	OTHER	3								2		1	
AMELIA COUNTY	TOTAL	130			2	2	4	6	21	37	27	31	
	WHITE	98			1	1	2	5	16	28	20	25	
	BLACK	31			1	1	2	1	5	8	7	6	
	OTHER	1								1			
BUCKINGHAM COUNTY	TOTAL	164	1		1	5		12	18	45	41	41	
	WHITE	115				2		9	15	26	31	32	
	BLACK	48	1		1	3		3	3	19	10	8	
	OTHER	1										1	
CHARLOTTE COUNTY	TOTAL	157			1	2	7	12	19	26	34	56	
	WHITE	101			1	1	4	8	10	19	22	36	
	BLACK	56				1	3	4	9	7	12	20	
	OTHER												
CUMBERLAND COUNTY	TOTAL	104	2		1	4	3	10	13	20	22	29	
	WHITE	66	1			2	1	7	5	16	15	19	
	BLACK	38	1		1	2	2	3	8	4	7	10	
	OTHER												
LUNENBURG COUNTY	TOTAL	137	1		1	2	2	11	18	27	40	35	
	WHITE	95	1		1	1	1	9	11	17	24	30	
	BLACK	42				1	1	2	7	10	16	5	
	OTHER												
NOTTOWAY COUNTY	TOTAL	192	2		2	1	4	12	28	43	39	61	
	WHITE	125			1	1	1	5	14	28	28	47	
	BLACK	67	2		1		3	7	14	15	11	14	
	OTHER												
PRINCE EDWARD COUNTY	TOTAL	210	1		1	1	3	18	20	34	57	75	
	WHITE	125	1		1		1	9	10	22	32	49	
	BLACK	84				1	2	9	10	11	25	26	
	OTHER	1								1			

TABLE 3
RESIDENT TOTAL DEATHS BY AGE AND RACE OF DECEDENT
BY PLANNING DISTRICT AND CITY OR COUNTY
VIRGINIA, 2013

PLANNING DISTRICT AND CITY/COUNTY	RACE	RESIDENT TOTAL DEATHS	AGE OF DECEDENT										
			AGE 00-04	AGE 05-14	AGE 15-24	AGE 25-34	AGE 35-44	AGE 45-54	AGE 55-64	AGE 65-74	AGE 75-84	AGE 85 UP	AGE UNKNOWN
COMMONWEALTH OF VIRGINIA	TOTAL	62,309	712	121	644	1,051	1,563	4,311	8,236	11,396	15,225	19,050	
	WHITE	48,798	386	76	434	727	1,099	3,012	5,846	8,779	12,307	16,132	
	BLACK	12,167	286	38	192	295	407	1,208	2,224	2,322	2,600	2,595	
	OTHER	1,344	40	7	18	29	57	91	166	295	318	323	
PLANNING DISTRICT 15	TOTAL	8,030	91	18	102	142	195	552	1,132	1,399	1,814	2,585	
	WHITE	5,659	38	8	57	81	120	321	672	950	1,326	2,086	
	BLACK	2,266	49	10	45	60	70	224	444	431	468	465	
	OTHER	105	4			1	5	7	16	18	20	34	
CHARLES CITY COUNTY	TOTAL	68	1		1	1	2	5	16	14	12	16	
	WHITE	27					2		7	8	5	5	
	BLACK	40	1		1	1		5	9	6	7	10	
	OTHER	1										1	
CHESTERFIELD COUNTY	TOTAL	2,115	27	4	28	36	66	153	310	388	467	636	
	WHITE	1,735	16	3	20	27	49	117	222	312	413	556	
	BLACK	340	11	1	8	9	16	32	80	70	48	65	
	OTHER	40					1	4	8	6	6	15	
GOOCHLAND COUNTY	TOTAL	192			2	3	4	13	23	37	49	61	
	WHITE	147			2	3	3	12	17	25	38	47	
	BLACK	45					1	1	6	12	11	14	
	OTHER												
HANOVER COUNTY	TOTAL	865	4	3	13	7	14	57	99	163	207	298	
	WHITE	760	4	2	12	4	12	49	88	139	179	271	
	BLACK	101		1	1	3	2	8	11	23	27	25	
	OTHER	4								1	1	2	
HENRICO COUNTY	TOTAL	2,570	24	6	24	44	51	140	305	386	614	976	
	WHITE	1,968	7	2	16	33	31	82	196	279	470	852	
	BLACK	551	14	4	8	11	16	55	103	96	133	111	
	OTHER	51	3				4	3	6	11	11	13	
NEW KENT COUNTY	TOTAL	144	1	1	3	2		9	28	33	34	33	
	WHITE	122	1		2	2		6	24	31	28	28	
	BLACK	21		1	1			3	3	2	6	5	
	OTHER	1							1				
POWHATAN COUNTY	TOTAL	210	3	1	3	2	5	12	41	45	51	47	
	WHITE	179	2	1	3	1	5	11	33	40	45	38	
	BLACK	31	1			1		1	8	5	6	9	
	OTHER												
RICHMOND CITY	TOTAL	1,866	31	3	28	47	53	163	310	333	380	518	
	WHITE	721	8		2	11	18	44	85	116	148	289	
	BLACK	1,137	22	3	26	35	35	119	224	217	230	226	
	OTHER	8	1			1			1		2	3	
PLANNING DISTRICT 16	TOTAL	2,077	21	9	40	39	61	174	315	416	474	528	
	WHITE	1,705	9	9	30	28	50	134	250	345	392	458	
	BLACK	349	11		9	11	10	39	64	68	72	65	
	OTHER	23	1		1		1	1	1	3	10	5	
CAROLINE COUNTY	TOTAL	269	1	1	8	4	6	26	42	71	50	60	
	WHITE	172	1	1	6	2	3	20	27	42	29	41	
	BLACK	96			2	2	3	5	15	29	21	19	
	OTHER	1						1					
KING GEORGE COUNTY	TOTAL	180	1	1	6	3	7	13	25	24	43	57	
	WHITE	147	1	1	4	3	7	8	20	19	36	48	
	BLACK	33			2			5	5	5	7	9	
	OTHER												
SPOTSYLVANIA COUNTY	TOTAL	760	10	4	12	17	19	64	120	151	180	183	
	WHITE	647	4	4	8	12	17	54	98	130	153	167	
	BLACK	107	6		4	5	2	10	22	20	23	15	
	OTHER	6								1	4	1	
STAFFORD COUNTY	TOTAL	688	9	3	13	13	20	62	102	140	159	167	
	WHITE	591	3	3	11	10	14	45	88	128	138	151	
	BLACK	82	5		1	3	5	17	13	10	15	13	
	OTHER	15	1		1		1		1	2	6	3	
FREDERICKSBURG CITY	TOTAL	180			1	2	9	9	26	30	42	61	
	WHITE	148			1	1	9	7	17	26	36	51	
	BLACK	31				1		2	9	4	6	9	
	OTHER	1										1	
PLANNING DISTRICT 17	TOTAL	675	6	1	3	6	13	38	81	135	188	204	
	WHITE	508	2	1		2	8	18	53	104	150	170	
	BLACK	166	4		3	4	4	20	28	31	38	34	
	OTHER	1					1						
LANCASTER COUNTY	TOTAL	186	2			1	6	5	21	31	50	70	
	WHITE	143					3	2	12	25	41	60	
	BLACK	42	2			1	2	3	9	6	9	10	
	OTHER	1					1						
NORTHUMBERLAND COUNTY	TOTAL	181				1		12	17	40	51	60	
	WHITE	142				1		6	12	31	45	47	
	BLACK	39						6	5	9	6	13	
	OTHER												
RICHMOND COUNTY	TOTAL	109	1	1	1		2	9	10	23	31	31	
	WHITE	80		1			1	5	7	19	20	27	
	BLACK	29	1		1		1	4	3	4	11	4	
	OTHER												
WESTMORELAND COUNTY	TOTAL	199	3		2	4	5	12	33	41	56	43	
	WHITE	143	2			1	4	5	22	29	44	36	
	BLACK	56	1		2	3	1	7	11	12	12	7	
	OTHER												

TABLE 3
RESIDENT TOTAL DEATHS BY AGE AND RACE OF DECEDENT
BY PLANNING DISTRICT AND CITY OR COUNTY
VIRGINIA, 2013

PLANNING DISTRICT AND CITY/COUNTY	RACE	RESIDENT TOTAL DEATHS	AGE OF DECEDENT										
			AGE 00-04	AGE 05-14	AGE 15-24	AGE 25-34	AGE 35-44	AGE 45-54	AGE 55-64	AGE 65-74	AGE 75-84	AGE 85 UP	AGE UNKNOWN
COMMONWEALTH OF VIRGINIA	TOTAL	62,309	712	121	644	1,051	1,563	4,311	8,236	11,396	15,225	19,050	
	WHITE	48,798	386	76	434	727	1,099	3,012	5,846	8,779	12,307	16,132	
	BLACK	12,167	286	38	192	295	407	1,208	2,224	2,322	2,600	2,595	
	OTHER	1,344	40	7	18	29	57	91	166	295	318	323	
PLANNING DISTRICT 18	TOTAL	930	10	1	6	12	25	64	124	167	248	273	
	WHITE	735	6	1	4	10	18	44	93	139	196	224	
	BLACK	184	4		2	2	7	20	30	24	48	47	
	OTHER	11							1	4	4	2	
ESSEX COUNTY	TOTAL	124	2		1	1	3	8	17	22	30	40	
	WHITE	77	1			1		3	9	13	21	29	
	BLACK	45	1		1		3	5	8	8	8	11	
	OTHER	2								1	1		
GLOUCESTER COUNTY	TOTAL	341	2	1	1	6	9	28	49	55	87	103	
	WHITE	300	2	1	1	6	8	21	41	50	73	97	
	BLACK	38					1	7	7	3	14	6	
	OTHER	3							1	2			
KING AND QUEEN COUNTY	TOTAL	67				1	2	1	11	16	19	17	
	WHITE	46					1	1	9	13	10	12	
	BLACK	19				1	1		2	3	7	5	
	OTHER	2									2		
KING WILLIAM COUNTY	TOTAL	128	4			2	6	11	20	20	34	31	
	WHITE	87	1			2	5	7	13	15	25	19	
	BLACK	37	3				1	4	7	4	8	10	
	OTHER	4								1	1	2	
MATHEWS COUNTY	TOTAL	118			2	1	2	2	10	31	32	38	
	WHITE	102			2	1	2	1	7	29	28	32	
	BLACK	16						1	3	2	4	6	
	OTHER												
MIDDLESEX COUNTY	TOTAL	152	2		2	1	3	14	17	23	46	44	
	WHITE	123	2		1		2	11	14	19	39	35	
	BLACK	29			1	1	1	3	3	4	7	9	
	OTHER												
PLANNING DISTRICT 19	TOTAL	1,818	22	3	24	34	55	134	269	345	441	491	
	WHITE	1,054	3	3	11	15	27	56	133	207	260	339	
	BLACK	750	19		12	19	28	75	135	137	177	148	
	OTHER	14			1			3	1	1	4	4	
DINWIDDIE COUNTY	TOTAL	278	1		4	5	14	19	46	58	58	73	
	WHITE	186			3	3	7	12	27	42	34	58	
	BLACK	92	1		1	2	7	7	19	16	24	15	
	OTHER												
GREENSVILLE COUNTY	TOTAL	115	1	1	1	3	5	11	17	22	29	25	
	WHITE	56		1		2	2	3	5	9	19	15	
	BLACK	59	1		1	1	3	8	12	13	10	10	
	OTHER												
PRINCE GEORGE COUNTY	TOTAL	238	3	2	4	5	6	15	35	63	54	51	
	WHITE	181	1	2	3	3	6	8	25	48	43	42	
	BLACK	52	2		1	2		5	9	14	11	8	
	OTHER	5						2	1	1		1	
SURRY COUNTY	TOTAL	58				1	2	7	8	14	18	8	
	WHITE	28				1	1	2	4	6	10	4	
	BLACK	30					1	5	4	8	8	4	
	OTHER												
SUSSEX COUNTY	TOTAL	139			5	1	3	12	22	20	40	36	
	WHITE	58			1	1	1	4	6	12	17	16	
	BLACK	81			4		2	8	16	8	23	20	
	OTHER												
COLONIAL HEIGHTS CITY	TOTAL	208	2		2	3	3	8	21	28	49	92	
	WHITE	194	2		2	2	2	7	21	26	47	85	
	BLACK	10				1	1	1		2		5	
	OTHER	4									2	2	
EMPORIA CITY	TOTAL	94	1		1	2	1	7	17	18	19	28	
	WHITE	42				1		1	5	7	12	16	
	BLACK	51	1			1	1	6	12	11	7	12	
	OTHER	1			1								
HOPEWELL CITY	TOTAL	283	8		2	5	10	18	36	47	75	82	
	WHITE	208			1	1	6	14	24	38	58	66	
	BLACK	73	8		1	4	4	3	12	9	17	15	
	OTHER	2						1				1	
PETERSBURG CITY	TOTAL	405	6		5	9	11	37	67	75	99	96	
	WHITE	101			1	1	2	5	16	19	20	37	
	BLACK	302	6		4	8	9	32	51	56	77	59	
	OTHER	2									2		
PLANNING DISTRICT 20	TOTAL	8,930	149	17	118	181	271	671	1,295	1,545	2,135	2,548	
	WHITE	5,867	63	3	70	108	155	380	730	979	1,488	1,891	
	BLACK	2,879	80	12	47	70	109	285	544	509	606	617	
	OTHER	184	6	2	1	3	7	6	21	57	41	40	
ISLE OF WIGHT COUNTY	TOTAL	332	2		3	3	10	30	50	71	76	87	
	WHITE	244	2		2	2	9	22	37	53	54	63	
	BLACK	87			1	1	1	7	13	18	22	24	
	OTHER	1						1					
SOUTHAMPTON COUNTY	TOTAL	176	1		2	3	3	15	26	38	46	42	
	WHITE	108	1		1	2	3	6	16	24	29	26	
	BLACK	68			1	1		9	10	14	17	16	
	OTHER												

TABLE 3
RESIDENT TOTAL DEATHS BY AGE AND RACE OF DECEDENT
BY PLANNING DISTRICT AND CITY OR COUNTY
VIRGINIA, 2013

PLANNING DISTRICT AND CITY/COUNTY	RACE	RESIDENT TOTAL DEATHS	AGE OF DECEDENT										
			AGE 00-04	AGE 05-14	AGE 15-24	AGE 25-34	AGE 35-44	AGE 45-54	AGE 55-64	AGE 65-74	AGE 75-84	AGE 85 UP	AGE UNKNOWN
COMMONWEALTH OF VIRGINIA	TOTAL	62,309	712	121	644	1,051	1,563	4,311	8,236	11,396	15,225	19,050	
	WHITE	48,798	386	76	434	727	1,099	3,012	5,846	8,779	12,307	16,132	
	BLACK	12,167	286	38	192	295	407	1,208	2,224	2,322	2,600	2,595	
	OTHER	1,344	40	7	18	29	57	91	166	295	318	323	
CHESAPEAKE CITY	TOTAL	1,682	20	3	21	29	46	111	233	297	422	500	
	WHITE	1,182	15	1	12	20	33	70	140	205	312	374	
	BLACK	481	4	2	8	9	13	41	91	86	105	122	
	OTHER	19	1		1				2	6	5	4	
FRANKLIN CITY	TOTAL	133	1	1	1	1	3	7	14	19	32	54	
	WHITE	64					1	1	5	8	15	34	
	BLACK	69	1	1	1	1	2	6	9	11	17	20	
	OTHER												
NORFOLK CITY	TOTAL	1,959	53	5	32	39	84	176	323	350	406	491	
	WHITE	1,053	15	1	20	19	36	78	140	179	239	326	
	BLACK	857	35	4	12	20	43	97	177	158	155	156	
	OTHER	49	3				5	1	6	13	12	9	
PORTSMOUTH CITY	TOTAL	999	19	1	13	24	30	91	140	163	218	300	
	WHITE	477	7		6	13	10	33	48	86	113	161	
	BLACK	513	12	1	7	11	20	58	90	75	103	136	
	OTHER	9							2	2	2	3	
SUFFOLK CITY	TOTAL	715	14	2	8	16	15	46	108	124	177	205	
	WHITE	380	3		3	7	8	22	47	61	99	130	
	BLACK	330	11	2	5	9	7	24	61	61	77	73	
	OTHER	5								2	1	2	
VIRGINIA BEACH CITY	TOTAL	2,934	39	5	38	66	80	195	401	483	758	869	
	WHITE	2,359	20	1	26	45	55	148	297	363	627	777	
	BLACK	474	17	2	12	18	23	43	93	86	110	70	
	OTHER	101	2	2		3	2	4	11	34	21	22	
PLANNING DISTRICT 21	TOTAL	3,863	57	13	48	64	99	280	500	699	972	1,131	
	WHITE	2,531	23	6	21	29	60	133	262	433	687	877	
	BLACK	1,253	30	6	27	35	38	138	223	249	271	236	
	OTHER	79	4	1			1	9	15	17	14	18	
JAMES CITY COUNTY	TOTAL	638	7	1		5	15	25	67	97	171	250	
	WHITE	554	1	1		2	12	14	53	87	150	234	
	BLACK	79	6			3	3	11	13	7	21	15	
	OTHER	5							1	3		1	
YORK COUNTY	TOTAL	396	4	2	7	4	9	19	40	76	104	131	
	WHITE	330	4	1	5	4	7	15	32	61	90	111	
	BLACK	58		1	2		2	3	8	14	11	17	
	OTHER	8						1		1	3	3	
HAMPTON CITY	TOTAL	1,198	19	3	17	22	38	96	190	226	314	273	
	WHITE	630	7	2	6	8	20	45	77	112	184	169	
	BLACK	548	11	1	11	14	18	47	108	111	126	101	
	OTHER	20	1					4	5	3	4	3	
NEWPORT NEWS CITY	TOTAL	1,404	25	7	20	33	31	128	182	256	322	400	
	WHITE	824	9	2	7	15	16	50	82	139	212	292	
	BLACK	538	13	4	13	18	14	75	92	107	104	98	
	OTHER	42	3	1			1	3	8	10	6	10	
POQUOSON CITY	TOTAL	88			2		4	2	3	18	22	37	
	WHITE	87			2		4	2	3	18	21	37	
	BLACK	1									1		
	OTHER												
WILLIAMSBURG CITY	TOTAL	139	2		2		2	10	18	26	39	40	
	WHITE	106	2		1		1	7	15	16	30	34	
	BLACK	29			1		1	2	2	10	8	5	
	OTHER	4						1	1		1	1	
PLANNING DISTRICT 22	TOTAL	627	6		7	6	15	44	68	117	182	182	
	WHITE	420	3		3	4	9	18	35	79	135	134	
	BLACK	205	3		4	2	6	26	32	37	47	48	
	OTHER	2							1	1			
ACCOMACK COUNTY	TOTAL	431	2		4	6	10	33	49	86	122	119	
	WHITE	307	1		1	4	5	14	29	64	97	92	
	BLACK	122	1		3	2	5	19	19	21	25	27	
	OTHER	2							1	1			
NORTHAMPTON COUNTY	TOTAL	196	4		3		5	11	19	31	60	63	
	WHITE	113	2		2		4	4	6	15	38	42	
	BLACK	83	2		1		1	7	13	16	22	21	
	OTHER												
PLANNING DISTRICT 23	TOTAL	12,793	206	30	166	245	370	951	1,795	2,244	3,107	3,679	
	WHITE	8,398	86	9	91	137	215	513	992	1,412	2,175	2,768	
	BLACK	4,132	110	18	74	105	147	423	767	758	877	853	
	OTHER	263	10	3	1	3	8	15	36	74	55	58	
UNKNOWN VA CITY OR COUNTY	TOTAL												
	WHITE												
	BLACK												
	OTHER												

TABLE 4
RESIDENT TOTAL DEATHS FROM ALL CAUSES BY MAJORITY AND MINORITY, BY ETHNICITY, AND BY RACE WITH MAJORITY AS WHITE NON-HISPANIC AND MINORITY AS WHITE HISPANICS AND NONWHITE RACES BY HEALTH DISTRICTS AND HEALTH SERVICE AREAS, MEDICAL EXAMINER DISTRICTS, HMO AND PERINATAL REGIONS, AND PLANNING DISTRICTS
VIRGINIA, 2013

HEALTH AREAS AND DISTRICTS, HMO AND PERINATAL REGIONS, AND PLANNING DISTRICTS	RESIDENT TOTAL DEATHS BY MAJORITY AND MINORITY			RESIDENT TOTAL DEATHS BY ETHNICITY			RESIDENT TOTAL DEATHS BY RACE					
	TOTAL	MAJORITY	MINORITY	TOTAL	HISPANIC	NON-HISPANIC	TOTAL	WHITE	BLACK	ASIAN	NATIVE	OTHER
HEALTH DISTRICTS AND HEALTH SERVICE AREAS												
COMMONWEALTH OF VIRGINIA	62,309	47,908	14,401	62,309	954	61,355	62,309	48,798	12,167	1,230	76	38
HEALTH SERVICE AREA I	10,205	9,028	1,177	10,205	96	10,109	10,205	9,119	1,023	52	4	7
CENTRAL SHENANDOAH DISTRICT 6	2,670	2,532	138	2,670	18	2,652	2,670	2,550	115	5		
LORD FAIRFAX DISTRICT 7	2,111	1,992	119	2,111	16	2,095	2,111	2,007	92	9	1	2
RAPPAHANNOCK DISTRICT 16	2,077	1,675	402	2,077	33	2,044	2,077	1,705	349	20	2	1
RAPPAHANNOCK/RAPIDAN DISTRICT 9	1,469	1,246	223	1,469	16	1,453	1,469	1,261	199	9		
THOMAS JEFFERSON DISTRICT 10	1,878	1,583	295	1,878	13	1,865	1,878	1,596	268	9	1	4
HEALTH SERVICE AREA II	9,839	7,367	2,472	9,839	515	9,324	9,839	7,853	1,143	814	14	15
ALEXANDRIA CITY DISTRICT	727	500	227	727	29	698	727	527	148	50		2
ARLINGTON COUNTY DISTRICT	958	682	276	958	53	905	958	733	150	70	3	2
FAIRFAX HEALTH DISTRICT	5,099	3,905	1,194	5,099	271	4,828	5,099	4,165	405	516	6	7
LOUDOUN COUNTY DISTRICT	1,136	898	238	1,136	50	1,086	1,136	947	110	76	3	
PRINCE WILLIAM HEALTH DISTRICT	1,919	1,382	537	1,919	112	1,807	1,919	1,481	330	102	2	4
HEALTH SERVICE AREA III	15,190	13,600	1,590	15,190	44	15,146	15,190	13,640	1,511	29	7	3
LENOWISCO DISTRICT 1	1,139	1,124	15	1,139	2	1,137	1,139	1,126	11	2		
CUMBERLAND PLATEAU DISTRICT 2	1,384	1,367	17	1,384		1,384	1,384	1,367	17			
MOUNT ROGERS DISTRICT 3	2,400	2,346	54	2,400	8	2,392	2,400	2,353	44	1		2
NEW RIVER VALLEY DISTRICT 4	1,536	1,481	55	1,536	3	1,533	1,536	1,484	48	2	1	1
ALLEGHANY HEALTH DISTRICT	1,910	1,807	103	1,910	3	1,907	1,910	1,810	90	8	2	
ROANOKE CITY DISTRICT	1,175	889	286	1,175	7	1,168	1,175	896	275	4		
CENTRAL VIRGINIA DISTRICT 11	2,520	2,044	476	2,520	15	2,505	2,520	2,057	452	7	4	
PITTSYLVANIA/DANVILLE DISTRICT	1,393	1,050	343	1,393	5	1,388	1,393	1,054	337	2		
WEST PIEDMONT HEALTH DISTRICT	1,733	1,492	241	1,733	1	1,732	1,733	1,493	237	3		
HEALTH SERVICE AREA IV	12,050	8,015	4,035	12,050	119	11,931	12,050	8,125	3,803	99	19	4
CHESTERFIELD HEALTH DISTRICT	2,533	2,065	468	2,533	47	2,486	2,533	2,108	381	38	6	
CHICKAHOMINY HEALTH DISTRICT	1,269	1,048	221	1,269	8	1,261	1,269	1,056	207	2	2	2
HENRICO COUNTY DISTRICT	2,570	1,939	631	2,570	31	2,539	2,570	1,968	551	43	7	1
RICHMOND CITY DISTRICT	1,866	709	1,157	1,866	14	1,852	1,866	721	1,137	6	1	1
CRATER HEALTH DISTRICT	1,610	853	757	1,610	8	1,602	1,610	860	740	9	1	
PIEDMONT DISTRICT 14	1,094	721	373	1,094	4	1,090	1,094	725	366	1	2	
SOUTHSIDE DISTRICT 13	1,108	680	428	1,108	7	1,101	1,108	687	421			
HEALTH SERVICE AREA V	15,025	9,898	5,127	15,025	180	14,845	15,025	10,061	4,687	236	32	9
EASTERN SHORE DISTRICT 22	627	417	210	627	3	624	627	420	205	2		
THREE RIVERS HEALTH DISTRICT	1,605	1,234	371	1,605	10	1,595	1,605	1,243	350	7	5	
HAMPTON CITY DISTRICT	1,198	619	579	1,198	13	1,185	1,198	630	548	17	3	
PENINSULA HEALTH DISTRICT	2,665	1,865	800	2,665	40	2,625	2,665	1,901	705	48	8	3
CHESAPEAKE CITY DISTRICT	1,682	1,171	511	1,682	14	1,668	1,682	1,182	481	15	4	
NORFOLK CITY DISTRICT	1,959	1,020	939	1,959	37	1,922	1,959	1,053	857	41	7	1
PORTSMOUTH CITY DISTRICT	999	472	527	999	5	994	999	477	513	8	1	
VIRGINIA BEACH CITY DISTRICT	2,934	2,309	625	2,934	53	2,881	2,934	2,359	474	92	4	5
WESTERN TIDEWATER DISTRICT	1,356	791	565	1,356	5	1,351	1,356	796	554	6		
NEWPORT NEWS CITY	1,404	802	602	1,404	26	1,378	1,404	824	538	35	4	3
COLONIAL PENINSULA AREA	1,261	1,063	198	1,261	14	1,247	1,261	1,077	167	13	4	
UNKNOWN VA CITY OR COUNTY												
MEDICAL EXAMINER DISTRICTS, HEALTH MAINTENANCE ORGANIZATION REGIONS, AND PERINATAL REGIONS												
MED 1 - WESTERN VIRGINIA	17,860	16,132	1,728	17,860	62	17,798	17,860	16,190	1,626	34	7	3
MED 2 - NORTHERN VIRGINIA	13,419	10,605	2,814	13,419	547	12,872	13,419	11,121	1,434	832	15	17
MED 3 - CENTRAL VIRGINIA	18,387	13,155	5,232	18,387	187	18,200	18,387	13,329	4,878	141	30	9
MED 4 - TIDEWATER VIRGINIA	12,643	8,016	4,627	12,643	158	12,485	12,643	8,158	4,229	223	24	9
HMO 1 - SOUTHWEST VIRGINIA	4,539	4,455	84	4,539	9	4,530	4,539	4,463	71	3		2
HMO 2 - ROANOKE AREA	11,714	9,962	1,752	11,714	42	11,672	11,714	10,001	1,679	26	7	1
HMO 3 - BLUE RIDGE AREA	7,186	6,547	639	7,186	57	7,129	7,186	6,602	546	31	1	6
HMO 4 - NORTHERN VIRGINIA	11,467	8,725	2,742	11,467	545	10,922	11,467	9,239	1,363	833	16	16
HMO 5 - CENTRAL VIRGINIA	13,175	8,950	4,225	13,175	125	13,050	13,175	9,064	3,977	105	25	4
HMO 6 - HAMPTON ROADS	14,228	9,269	4,959	14,228	176	14,052	14,228	9,429	4,531	232	27	9
PER 1 - SOUTHWESTERN	11,277	10,506	771	11,277	24	11,253	11,277	10,529	722	20	3	3
PER 2 - WEST CENTRAL	12,041	10,447	1,594	12,041	83	11,958	12,041	10,525	1,463	41	6	6
PER 3 - EAST CENTRAL	15,732	10,924	4,808	15,732	162	15,570	15,732	11,073	4,502	126	26	5
PER 4 - NORTHERN	9,839	7,367	2,472	9,839	515	9,324	9,839	7,853	1,143	814	14	15
PER 5 - EASTERN	13,420	8,664	4,756	13,420	170	13,250	13,420	8,818	4,337	229	27	9
PLANNING DISTRICTS NOT COTERMINOUS WITH HEALTH DISTRICTS												
ALLEGHANY/ROANOKE PLAN DISTRICT 5	3,085	2,696	389	3,085	10	3,075	3,085	2,706	365	12	2	
NORTHERN VIRGINIA PLAN DISTRICT 8	9,839	7,367	2,472	9,839	515	9,324	9,839	7,853	1,143	814	14	15
WEST PIEDMONT PLANNING DISTRICT 12	3,126	2,542	584	3,126	6	3,120	3,126	2,547	574	5		
RICHMOND REGIONAL PLAN DISTRICT 15	8,030	5,571	2,459	8,030	96	7,934	8,030	5,659	2,266	86	15	4
NORTHERN NECK PLANNING DISTRICT 17	675	505	170	675	4	671	675	508	166	1		
MIDDLE PENINSULA PLAN DISTRICT 18	930	729	201	930	6	924	930	735	184	6	5	
CRATER PLANNING DISTRICT 19	1,818	1,043	775	1,818	12	1,806	1,818	1,054	750	12	2	
SOUTHEASTERN VIRGINIA DISTRICT 20	8,930	5,763	3,167	8,930	114	8,816	8,930	5,867	2,879	162	16	6
PENINSULA PLANNING DISTRICT 21	3,863	2,484	1,379	3,863	53	3,810	3,863	2,531	1,253	65	11	3
HAMPTON ROADS PLAN DISTRICT 23	12,793	8,247	4,546	12,793	167	12,626	12,793	8,398	4,132	227	27	9

NOTE: The Colonial Peninsula Area is the Aggregate of James City County, York County, Poquoson City, and Williamsburg City.

TABLE 5
RESIDENT TOTAL MINORITY DEATHS BY RACE AND SEX BY HEALTH DISTRICTS AND HEALTH SERVICE AREAS, MEDICAL EXAMINER DISTRICTS, HMO AND PERINATAL REGIONS, AND PLANNING DISTRICTS
VIRGINIA, 2013

HEALTH AREAS AND DISTRICTS, HMO AND PERINATAL REGIONS, AND PLANNING DISTRICTS	RESIDENT TOTAL MINORITY DEATHS			TOTAL WHITE RACE HISPANIC DEATHS			TOTAL NONWHITE RACES HISPANIC DEATHS			TOTAL NONWHITE RACES NON-HISPANIC DEATHS		
	TOTAL	MALE	FEMALE	TOTAL	MALE	FEMALE	TOTAL	MALE	FEMALE	TOTAL	MALE	FEMALE
HEALTH DISTRICTS AND HEALTH SERVICE AREAS												
COMMONWEALTH OF VIRGINIA	14,401	7,288	7,112	890	470	420	64	31	33	13,447	6,787	6,659
HEALTH SERVICE AREA I	1,177	587	590	91	45	46	5	2	3	1,081	540	541
CENTRAL SHENANDOAH DISTRICT 6	138	74	64	18	12	6				120	62	58
LORD FAIRFAX DISTRICT 7	119	65	54	15	5	10	1	1		103	59	44
RAPPAHANNOCK DISTRICT 16	402	200	202	30	13	17	3	1	2	369	186	183
RAPPAHANNOCK/RAPIDAN DISTRICT 9	223	104	119	15	8	7	1		1	207	96	111
THOMAS JEFFERSON DISTRICT 10	295	144	151	13	7	6				282	137	145
HEALTH SERVICE AREA II	2,472	1,239	1,233	486	260	226	29	18	11	1,957	961	996
ALEXANDRIA CITY DISTRICT	227	100	127	27	14	13	2	1	1	198	85	113
ARLINGTON COUNTY DISTRICT	276	140	136	51	27	24	2	1	1	223	112	111
FAIRFAX HEALTH DISTRICT	1,194	620	574	260	137	123	11	9	2	923	474	449
LOUDOUN COUNTY DISTRICT	238	100	138	49	20	29	1	1		188	79	109
PRINCE WILLIAM HEALTH DISTRICT	537	279	258	99	62	37	13	6	7	425	211	214
HEALTH SERVICE AREA III	1,590	815	775	40	24	16	4	2	2	1,546	789	757
LENOWISCO DISTRICT 1	15	6	9	2	1	1				13	5	8
CUMBERLAND PLATEAU DISTRICT 2	17	8	9							17	8	9
MOUNT ROGERS DISTRICT 3	54	26	28	7	4	3	1		1	46	22	24
NEW RIVER VALLEY DISTRICT 4	55	29	26	3	2	1				52	27	25
ALLEGHANY HEALTH DISTRICT	103	54	49	3	1	2				100	53	47
ROANOKE CITY DISTRICT	286	149	137	7	6	1				279	143	136
CENTRAL VIRGINIA DISTRICT 11	476	233	243	13	7	6	2	1	1	461	225	236
PITTSYLVANIA/DANVILLE DISTRICT	343	186	157	4	2	2	1	1		338	183	155
WEST PIEDMONT HEALTH DISTRICT	241	124	117	1	1					240	123	117
HEALTH SERVICE AREA IV	4,035	2,076	1,958	110	62	48	9	3	6	3,916	2,011	1,904
CHESTERFIELD HEALTH DISTRICT	468	244	224	43	22	21	4	2	2	421	220	201
CHICKAHOMINY HEALTH DISTRICT	221	112	109	8	4	4				213	108	105
HENRICO COUNTY DISTRICT	631	315	315	29	16	13	2	1	1	600	298	301
RICHMOND CITY DISTRICT	1,157	600	557	12	10	2	2		2	1,143	590	553
CRATER HEALTH DISTRICT	757	404	353	7	4	3	1		1	749	400	349
PIEDMONT DISTRICT 14	373	195	178	4	1	3				369	194	175
SOUTHSIDE DISTRICT 13	428	206	222	7	5	2				421	201	220
HEALTH SERVICE AREA V	5,127	2,571	2,556	163	79	84	17	6	11	4,947	2,486	2,461
EASTERN SHORE DISTRICT 22	210	93	117	3	2	1				207	91	116
THREE RIVERS HEALTH DISTRICT	371	201	170	9	7	2	1	1		361	193	168
HAMPTON CITY DISTRICT	579	312	267	11	6	5	2		2	566	306	260
PENINSULA HEALTH DISTRICT	800	376	424	36	17	19	4	2	2	760	357	403
CHESAPEAKE CITY DISTRICT	511	265	246	11	7	4	3		3	497	258	239
NORFOLK CITY DISTRICT	939	467	472	33	15	18	4	1	3	902	451	451
PORTSMOUTH CITY DISTRICT	527	286	241	5	1	4				522	285	237
VIRGINIA BEACH CITY DISTRICT	625	299	326	50	21	29	3	2	1	572	276	296
WESTERN TIDEWATER DISTRICT	565	272	293	5	3	2				560	269	291
NEWPORT NEWS CITY	602	270	332	22	10	12	4	2	2	576	258	318
COLONIAL PENINSULA AREA	198	106	92	14	7	7				184	99	85
UNKNOWN VA CITY OR COUNTY												
MEDICAL EXAMINER DISTRICTS, HEALTH MAINTENANCE ORGANIZATION REGIONS, AND PERINATAL REGIONS												
MED 1 - WESTERN VIRGINIA	1,728	889	839	58	36	22	4	2	2	1,666	851	815
MED 2 - NORTHERN VIRGINIA	2,814	1,408	1,406	516	273	243	31	19	12	2,267	1,116	1,151
MED 3 - CENTRAL VIRGINIA	5,232	2,693	2,538	174	95	79	13	5	8	5,045	2,593	2,451
MED 4 - TIDEWATER VIRGINIA	4,627	2,298	2,329	142	66	76	16	5	11	4,469	2,227	2,242
HMO 1 - SOUTHWEST VIRGINIA	84	38	46	8	4	4	1		1	75	34	41
HMO 2 - ROANOKE AREA	1,752	897	855	39	25	14	3	2	1	1,710	870	840
HMO 3 - BLUE RIDGE AREA	639	321	318	55	28	27	2	1	1	582	292	290
HMO 4 - NORTHERN VIRGINIA	2,742	1,370	1,372	514	271	243	31	18	13	2,197	1,081	1,116
HMO 5 - CENTRAL VIRGINIA	4,225	2,189	2,035	114	67	47	11	5	6	4,100	2,117	1,982
HMO 6 - HAMPTON ROADS	4,959	2,473	2,486	160	75	85	16	5	11	4,783	2,393	2,390
PER 1 - SOUTHWESTERN	771	396	375	23	15	8	1		1	747	381	366
PER 2 - WEST CENTRAL	1,594	806	788	78	41	37	5	3	2	1,511	762	749
PER 3 - EAST CENTRAL	4,808	2,477	2,330	149	82	67	13	5	8	4,646	2,390	2,255
PER 4 - NORTHERN	2,472	1,239	1,233	486	260	226	29	18	11	1,957	961	996
PER 5 - EASTERN	4,756	2,370	2,386	154	72	82	16	5	11	4,586	2,293	2,293
PLANNING DISTRICTS NOT COTERMINOUS WITH HEALTH DISTRICTS												
ALLEGHANY/ROANOKE PLAN DISTRICT 5	389	203	186	10	7	3				379	196	183
NORTHERN VIRGINIA PLAN DISTRICT 8	2,472	1,239	1,233	486	260	226	29	18	11	1,957	961	996
WEST PIEDMONT PLANNING DISTRICT 12	584	310	274	5	3	2	1	1		578	306	272
RICHMOND REGIONAL PLAN DISTRICT 15	2,459	1,265	1,193	88	50	38	8	3	5	2,363	1,212	1,150
NORTHERN NECK PLANNING DISTRICT 17	170	97	73	3	3		1	1		166	93	73
MIDDLE PENINSULA PLAN DISTRICT 18	201	104	97	6	4	2				195	100	95
CRATER PLANNING DISTRICT 19	775	410	365	11	6	5	1		1	763	404	359
SOUTHEASTERN VIRGINIA DISTRICT 20	3,167	1,589	1,578	104	47	57	10	3	7	3,053	1,539	1,514
PENINSULA PLANNING DISTRICT 21	1,379	688	691	47	23	24	6	2	4	1,326	663	663
HAMPTON ROADS PLAN DISTRICT 23	4,546	2,277	2,269	151	70	81	16	5	11	4,379	2,202	2,177

NOTE: The Colonial Peninsula Area is the Aggregate of James City County, York County, Poquoson City, and Williamsburg City.

TABLE 6
RESIDENT TOTAL DEATHS FROM ALL CAUSES BY RACE AND SEX BY HEALTH DISTRICTS AND HEALTH SERVICE AREAS, MEDICAL EXAMINER DISTRICTS, HMO AND PERINATAL REGIONS, AND PLANNING DISTRICTS
VIRGINIA, 2013

HEALTH AREAS AND DISTRICTS, HMO AND PERINATAL REGIONS, AND PLANNING DISTRICTS	RESIDENT TOTAL DEATHS		WHITE RACE DEATHS		BLACK RACE DEATHS		ASIAN & PACIFIC ISLANDER DEATHS		NATIVE AMERICAN DEATHS		OTHER RACES DEATHS	
	MALE	FEMALE	MALE	FEMALE	MALE	FEMALE	MALE	FEMALE	MALE	FEMALE	MALE	FEMALE
HEALTH DISTRICTS AND HEALTH SERVICE AREAS												
COMMONWEALTH OF VIRGINIA	30,916	31,392	24,098	24,700	6,131	6,036	632	597	35	41	20	18
HEALTH SERVICE AREA I	5,167	5,038	4,625	4,494	515	508	22	30	2	2	3	4
CENTRAL SHENANDOAH DISTRICT 6	1,340	1,330	1,278	1,272	58	57	4	1				
LORD FAIRFAX DISTRICT 7	1,085	1,026	1,025	982	54	38	3	6	1		2	
RAPPAHANNOCK DISTRICT 16	1,015	1,062	828	877	177	172	9	11	1	1		1
RAPPAHANNOCK/RAPIDAN DISTRICT 9	765	704	669	592	93	106	3	6				
THOMAS JEFFERSON DISTRICT 10	962	916	825	771	133	135	3	6		1	1	3
HEALTH SERVICE AREA II	4,822	5,017	3,843	4,010	527	616	438	376	4	10	10	5
ALEXANDRIA CITY DISTRICT	337	390	251	276	62	86	22	28			2	
ARLINGTON COUNTY DISTRICT	477	481	364	369	68	82	45	25		3		2
FAIRFAX HEALTH DISTRICT	2,515	2,584	2,032	2,133	190	215	285	231	2	4	6	1
LOUDOUN COUNTY DISTRICT	531	605	451	496	43	67	36	40	1	2		
PRINCE WILLIAM HEALTH DISTRICT	962	957	745	736	164	166	50	52	1	1	2	2
HEALTH SERVICE AREA III	7,521	7,669	6,730	6,910	772	739	15	14	4	3		3
LENOWISCO DISTRICT 1	540	599	535	591	5	6		2				
CUMBERLAND PLATEAU DISTRICT 2	731	653	723	644	8	9						
MOUNT ROGERS DISTRICT 3	1,208	1,192	1,186	1,167	21	23	1					2
NEW RIVER VALLEY DISTRICT 4	770	766	743	741	25	23	1	1	1			1
ALLEGHANY HEALTH DISTRICT	927	983	874	936	46	44	6	2	1	1		
ROANOKE CITY DISTRICT	571	604	428	468	141	134	2	2				
CENTRAL VIRGINIA DISTRICT 11	1,216	1,304	990	1,067	220	232	4	3	2	2		
PITTSYLVANIA/DANVILLE DISTRICT	680	713	496	558	184	153		2				
WEST PIEDMONT HEALTH DISTRICT	878	855	755	738	122	115	1	2				
HEALTH SERVICE AREA IV	5,940	6,109	3,926	4,199	1,957	1,846	46	52	9	10	2	2
CHESTERFIELD HEALTH DISTRICT	1,242	1,291	1,020	1,088	205	176	15	23	2	4		
CHICKAHOMINY HEALTH DISTRICT	618	651	510	546	103	104	2		2		1	1
HENRICO COUNTY DISTRICT	1,195	1,374	896	1,072	272	279	23	19	4	3		1
RICHMOND CITY DISTRICT	943	923	353	368	585	552	4	2		1	1	
CRATER HEALTH DISTRICT	823	787	423	437	398	342	2	7		1		
PIEDMONT DISTRICT 14	573	521	379	346	193	173		1	1	1		
SOUTHSIDE DISTRICT 13	546	562	345	342	201	220						
HEALTH SERVICE AREA V	7,466	7,559	4,974	5,087	2,360	2,327	111	125	16	16	5	4
EASTERN SHORE DISTRICT 22	289	338	198	222	90	115	1	1				
THREE RIVERS HEALTH DISTRICT	818	787	624	619	187	163	5	2	2	3		
HAMPTON CITY DISTRICT	635	563	329	301	300	248	5	12	1	2		
PENINSULA HEALTH DISTRICT	1,259	1,406	900	1,001	334	371	20	28	3	5	2	1
CHESAPEAKE CITY DISTRICT	846	836	588	594	249	232	7	8	2	2		
NORFOLK CITY DISTRICT	998	961	546	507	425	432	22	19	5	2		1
PORTSMOUTH CITY DISTRICT	516	483	231	246	281	232	4	4		1		
VIRGINIA BEACH CITY DISTRICT	1,426	1,508	1,148	1,211	229	245	43	49	3	1	3	2
WESTERN TIDEWATER DISTRICT	679	677	410	386	265	289	4	2				
NEWPORT NEWS CITY	652	752	392	432	242	296	15	20	1	3	2	1
COLONIAL PENINSULA AREA	607	654	508	569	92	75	5	8	2	2		
UNKNOWN VA CITY OR COUNTY												
MEDICAL EXAMINER DISTRICTS, HEALTH MAINTENANCE ORGANIZATION REGIONS, AND PERINATAL REGIONS												
MED 1 - WESTERN VIRGINIA	8,861	8,999	8,008	8,182	830	796	19	15	4	3		3
MED 2 - NORTHERN VIRGINIA	6,672	6,747	5,537	5,584	674	760	444	388	5	10	12	5
MED 3 - CENTRAL VIRGINIA	9,103	9,283	6,505	6,824	2,515	2,363	67	73	13	17	3	6
MED 4 - TIDEWATER VIRGINIA	6,280	6,363	4,048	4,110	2,112	2,117	102	121	13	11	5	4
HMO 1 - SOUTHWEST VIRGINIA	2,283	2,256	2,249	2,214	33	38	1	2				2
HMO 2 - ROANOKE AREA	5,792	5,922	4,920	5,081	854	825	14	12	4	3		1
HMO 3 - BLUE RIDGE AREA	3,629	3,557	3,336	3,266	276	270	13	18	1		3	3
HMO 4 - NORTHERN VIRGINIA	5,611	5,856	4,512	4,727	637	726	447	386	5	11	10	6
HMO 5 - CENTRAL VIRGINIA	6,550	6,624	4,428	4,636	2,061	1,916	48	56	11	14	2	2
HMO 6 - HAMPTON ROADS	7,051	7,177	4,653	4,776	2,270	2,261	109	123	14	13	5	4
PER 1 - SOUTHWESTERN	5,625	5,652	5,244	5,285	368	354	11	9	2	1		3
PER 2 - WEST CENTRAL	6,048	5,993	5,283	5,242	742	721	17	24	3	3	3	3
PER 3 - EAST CENTRAL	7,773	7,958	5,378	5,695	2,321	2,181	60	65	12	14	2	3
PER 4 - NORTHERN	4,822	5,017	3,843	4,010	527	616	438	376	4	10	10	5
PER 5 - EASTERN	6,648	6,772	4,350	4,468	2,173	2,164	106	123	14	13	5	4
PLANNING DISTRICTS NOT COTERMINOUS WITH HEALTH DISTRICTS												
ALLEGHANY/ROANOKE PLAN DISTRICT 5	1,498	1,587	1,302	1,404	187	178	8	4	1	1		
NORTHERN VIRGINIA PLAN DISTRICT 8	4,822	5,017	3,843	4,010	527	616	438	376	4	10	10	5
WEST PIEDMONT PLANNING DISTRICT 12	1,558	1,568	1,251	1,296	306	268	1	4				
RICHMOND REGIONAL PLAN DISTRICT 15	3,901	4,128	2,686	2,973	1,162	1,104	43	42	8	7	2	2
NORTHERN NECK PLANNING DISTRICT 17	360	315	266	242	93	73	1					
MIDDLE PENINSULA PLAN DISTRICT 18	458	472	358	377	94	90	4	2	2	3		
CRATER PLANNING DISTRICT 19	920	898	516	538	401	349	3	9		2		
SOUTHEASTERN VIRGINIA DISTRICT 20	4,465	4,465	2,923	2,944	1,449	1,430	80	82	10	6	3	3
PENINSULA PLANNING DISTRICT 21	1,894	1,969	1,229	1,302	634	619	25	40	4	7	2	1
HAMPTON ROADS PLAN DISTRICT 23	6,359	6,434	4,152	4,246	2,083	2,049	105	122	14	13	5	4

NOTE: The Colonial Peninsula Area is the Aggregate of James City County, York County, Poquoson City, and Williamsburg City.

TABLE 7
RESIDENT TOTAL ASIAN AND PACIFIC ISLANDER, NATIVE AMERICAN, AND OTHER RACES DEATHS BY HEALTH DISTRICTS AND HEALTH SERVICE AREAS, MEDICAL EXAMINER DISTRICTS, HMO AND PERINATAL REGIONS, AND PLANNING DISTRICTS
VIRGINIA, 2013

HEALTH AREAS AND DISTRICTS, HMO AND PERINATAL REGIONS, AND PLANNING DISTRICTS	MAINLAND ASIA NATIONAL ORIGIN AND OTHER ASIAN AND PACIFIC ISLANDER GROUPS						THE PHILIPPINES AND MAJOR PACIFIC ISLANDERS				NATIVE AMERICAN AND OTHER RACES	
	CHINA	INDIA	JAPAN	KOREA	VIETNAM	OTHER	PHILIPPINES	GUAM	HAWAII	SAMOA	NATIVE	OTHER
HEALTH DISTRICTS AND HEALTH SERVICE AREAS												
COMMONWEALTH OF VIRGINIA	120	148	54	79	55	519	246		9		76	38
HEALTH SERVICE AREA I	5	8	4	6	1	17	10		1		4	7
CENTRAL SHENANDOAH DISTRICT 6				1		4						
LORD FAIRFAX DISTRICT 7		4		2		2			1		1	2
RAPPAHANNOCK DISTRICT 16	3	1		1	1	7	7				2	1
RAPPAHANNOCK/RAPIDAN DISTRICT 9	1	1	2	1		2	2					
THOMAS JEFFERSON DISTRICT 10	1	2	2	1		2	1				1	4
HEALTH SERVICE AREA II	82	106	21	58	40	415	88		4		14	15
ALEXANDRIA CITY DISTRICT	2	5	3	3		33	3		1			2
ARLINGTON COUNTY DISTRICT	9	4	4	3	5	36	9				3	2
FAIRFAX HEALTH DISTRICT	57	60	12	41	29	270	45		2		6	7
LOUDOUN COUNTY DISTRICT	9	23		1	3	30	10				3	
PRINCE WILLIAM HEALTH DISTRICT	5	14	2	10	3	46	21		1		2	4
HEALTH SERVICE AREA III	4	3	2	2	3	8	6		1		7	3
LENOWISCO DISTRICT 1			1						1			
CUMBERLAND PLATEAU DISTRICT 2												
MOUNT ROGERS DISTRICT 3							1					2
NEW RIVER VALLEY DISTRICT 4	1		1								1	1
ALLEGHANY HEALTH DISTRICT		2		1	1	1	3				2	
ROANOKE CITY DISTRICT					1	3						
CENTRAL VIRGINIA DISTRICT 11	2	1		1	1		2				4	
PITTSYLVANIA/DANVILLE DISTRICT						2						
WEST PIEDMONT HEALTH DISTRICT	1					2						
HEALTH SERVICE AREA IV	14	19	7	4	5	38	12				19	4
CHESTERFIELD HEALTH DISTRICT	1	10	4	3	1	12	7				6	
CHICKAHOMINY HEALTH DISTRICT						2					2	2
HENRICO COUNTY DISTRICT	11	8			3	17	4				7	1
RICHMOND CITY DISTRICT	1	1		1	1	2					1	1
CRATER HEALTH DISTRICT	1		3			4	1				1	
PIEDMONT DISTRICT 14						1					2	
SOUTHSIDE DISTRICT 13												
HEALTH SERVICE AREA V	15	12	20	9	6	41	130		3		32	9
EASTERN SHORE DISTRICT 22						1	1					
THREE RIVERS HEALTH DISTRICT	1		1			4			1		5	
HAMPTON CITY DISTRICT	1	1	2	1	2	5	5				3	
PENINSULA HEALTH DISTRICT	5	3	6	3		15	14		2		8	3
CHESAPEAKE CITY DISTRICT			1			3	11				4	
NORFOLK CITY DISTRICT	3	1	4		1	5	27				7	1
PORTSMOUTH CITY DISTRICT		1				1	6				1	
VIRGINIA BEACH CITY DISTRICT	4	5	6	4	3	6	64				4	5
WESTERN TIDEWATER DISTRICT	1	1		1		1	2					
NEWPORT NEWS CITY	4		4	3		12	10		2		4	3
COLONIAL PENINSULA AREA	1	3	2			3	4				4	
UNKNOWN VA CITY OR COUNTY												
MEDICAL EXAMINER DISTRICTS, HEALTH MAINTENANCE ORGANIZATION REGIONS, AND PERINATAL REGIONS												
MED 1 - WESTERN VIRGINIA	4	3	2	3	3	12	6		1		7	3
MED 2 - NORTHERN VIRGINIA	83	111	23	61	40	419	90		5		15	17
MED 3 - CENTRAL VIRGINIA	20	25	10	6	6	51	22		1		30	9
MED 4 - TIDEWATER VIRGINIA	13	9	19	9	6	37	128		2		24	9
HMO 1 - SOUTHWEST VIRGINIA			1				1		1			2
HMO 2 - ROANOKE AREA	4	3	1	2	3	8	5				7	1
HMO 3 - BLUE RIDGE AREA	2	7	4	5		9	3		1		1	6
HMO 4 - NORTHERN VIRGINIA	85	107	21	59	41	421	95		4		16	16
HMO 5 - CENTRAL VIRGINIA	15	19	8	4	5	42	12				25	4
HMO 6 - HAMPTON ROADS	14	12	19	9	6	39	130		3		27	9
PER 1 - SOUTHWESTERN	2	2	2	1	2	6	4		1		3	3
PER 2 - WEST CENTRAL	4	8	4	6	1	12	5		1		6	6
PER 3 - EAST CENTRAL	18	20	8	5	6	49	19		1		26	5
PER 4 - NORTHERN	82	106	21	58	40	415	88		4		14	15
PER 5 - EASTERN	14	12	19	9	6	37	130		2		27	9
PLANNING DISTRICTS NOT COTERMINOUS WITH HEALTH DISTRICTS												
ALLEGHANY/ROANOKE PLAN DISTRICT 5		2		1	2	4	3				2	
NORTHERN VIRGINIA PLAN DISTRICT 8	82	106	21	58	40	415	88		4		14	15
WEST PIEDMONT PLANNING DISTRICT 12	1					4						
RICHMOND REGIONAL PLAN DISTRICT 15	13	18	3	4	5	32	11				15	4
NORTHERN NECK PLANNING DISTRICT 17						1						
MIDDLE PENINSULA PLAN DISTRICT 18	1		1			3			1		5	
CRATER PLANNING DISTRICT 19	1	1	4			5	1				2	
SOUTHEASTERN VIRGINIA DISTRICT 20	8	8	11	5	4	16	110				16	6
PENINSULA PLANNING DISTRICT 21	6	4	8	4	2	20	19		2		11	3
HAMPTON ROADS PLAN DISTRICT 23	14	12	19	9	6	36	129		2		27	9

NOTE: The Colonial Peninsula Area is the Aggregate of James City County, York County, Poquoson City, and Williamsburg City.

TABLE 8
RESIDENT TOTAL HISPANIC DEATHS BY RACE AND SEX BY HEALTH DISTRICTS AND HEALTH SERVICE AREAS, MEDICAL EXAMINER DISTRICTS, HMO AND PERINATAL REGIONS, AND PLANNING DISTRICTS
VIRGINIA, 2013

HEALTH AREAS AND DISTRICTS, HMO AND PERINATAL REGIONS, AND PLANNING DISTRICTS	RESIDENT TOTAL HISPANIC DEATHS		TOTAL WHITE RACE HISPANIC DEATHS		TOTAL BLACK RACE HISPANIC DEATHS		TOTAL ASIAN & PACIFIC HISPANIC DEATHS		TOTAL NATIVE AMERICAN HISPANIC		TOTAL OTHER RACES HISPANIC DEATHS	
	MALE	FEMALE	MALE	FEMALE	MALE	FEMALE	MALE	FEMALE	MALE	FEMALE	MALE	FEMALE
HEALTH DISTRICTS AND HEALTH SERVICE AREAS												
COMMONWEALTH OF VIRGINIA	501	453	470	420	22	22	3	7	1		5	4
HEALTH SERVICE AREA I	47	49	45	46	1	2		1			1	
CENTRAL SHENANDOAH DISTRICT 6	12	6	12	6								
LORD FAIRFAX DISTRICT 7	6	10	5	10							1	
RAPPAHANNOCK DISTRICT 16	14	19	13	17	1	1		1				
RAPPAHANNOCK/RAPIDAN DISTRICT 9	8	8	8	7		1						
THOMAS JEFFERSON DISTRICT 10	7	6	7	6								
HEALTH SERVICE AREA II	278	237	260	226	13	6	1	3	1		3	2
ALEXANDRIA CITY DISTRICT	15	14	14	13		1					1	
ARLINGTON COUNTY DISTRICT	28	25	27	24			1					1
FAIRFAX HEALTH DISTRICT	146	125	137	123	7	1		1	1		1	
LOUDOUN COUNTY DISTRICT	21	29	20	29	1							
PRINCE WILLIAM HEALTH DISTRICT	68	44	62	37	5	4		2			1	1
HEALTH SERVICE AREA III	26	18	24	16	2	1						1
LENOWISCO DISTRICT 1	1	1	1	1								
CUMBERLAND PLATEAU DISTRICT 2												
MOUNT ROGERS DISTRICT 3	4	4	4	3								1
NEW RIVER VALLEY DISTRICT 4	2	1	2	1								
ALLEGHANY HEALTH DISTRICT	1	2	1	2								
ROANOKE CITY DISTRICT	6	1	6	1								
CENTRAL VIRGINIA DISTRICT 11	8	7	7	6	1	1						
PITTSYLVANIA/DANVILLE DISTRICT	3	2	2	2	1							
WEST PIEDMONT HEALTH DISTRICT	1		1									
HEALTH SERVICE AREA IV	65	54	62	48	2	4	1	2				
CHESTERFIELD HEALTH DISTRICT	24	23	22	21	1	1	1	1				
CHICKAHOMINY HEALTH DISTRICT	4	4	4	4								
HENRICO COUNTY DISTRICT	17	14	16	13	1	1						
RICHMOND CITY DISTRICT	10	4	10	2		2						
CRATER HEALTH DISTRICT	4	4	4	3				1				
PIEDMONT DISTRICT 14	1	3	1	3								
SOUTHSIDE DISTRICT 13	5	2	5	2								
HEALTH SERVICE AREA V	85	95	79	84	4	9	1	1			1	1
EASTERN SHORE DISTRICT 22	2	1	2	1								
THREE RIVERS HEALTH DISTRICT	8	2	7	2	1							
HAMPTON CITY DISTRICT	6	7	6	5		2						
PENINSULA HEALTH DISTRICT	19	21	17	19			1	1			1	1
CHESAPEAKE CITY DISTRICT	7	7	7	4		3						
NORFOLK CITY DISTRICT	16	21	15	18	1	3						
PORTSMOUTH CITY DISTRICT	1	4	1	4								
VIRGINIA BEACH CITY DISTRICT	23	30	21	29	2	1						
WESTERN TIDEWATER DISTRICT	3	2	3	2								
NEWPORT NEWS CITY	12	14	10	12			1	1			1	1
COLONIAL PENINSULA AREA	7	7	7	7								
UNKNOWN VA CITY OR COUNTY												
MEDICAL EXAMINER DISTRICTS, HEALTH MAINTENANCE ORGANIZATION REGIONS, AND PERINATAL REGIONS												
MED 1 - WESTERN VIRGINIA	38	24	36	22	2	1						1
MED 2 - NORTHERN VIRGINIA	292	255	273	243	13	7	1	3	1		4	2
MED 3 - CENTRAL VIRGINIA	100	87	95	79	4	5	1	3				
MED 4 - TIDEWATER VIRGINIA	71	87	66	76	3	9	1	1			1	1
HMO 1 - SOUTHWEST VIRGINIA	4	5	4	4								1
HMO 2 - ROANOKE AREA	27	15	25	14	2	1						
HMO 3 - BLUE RIDGE AREA	29	28	28	27		1					1	
HMO 4 - NORTHERN VIRGINIA	289	256	271	243	13	7	1	4	1		3	2
HMO 5 - CENTRAL VIRGINIA	72	53	67	47	4	4	1	2				
HMO 6 - HAMPTON ROADS	80	96	75	85	3	9	1	1			1	1
PER 1 - SOUTHWESTERN	15	9	15	8								1
PER 2 - WEST CENTRAL	44	39	41	37	2	2					1	
PER 3 - EAST CENTRAL	87	75	82	67	4	5	1	3				
PER 4 - NORTHERN	278	237	260	226	13	6	1	3	1		3	2
PER 5 - EASTERN	77	93	72	82	3	9	1	1			1	1
PLANNING DISTRICTS NOT COTERMINOUS WITH HEALTH DISTRICTS												
ALLEGHANY/ROANOKE PLAN DISTRICT 5	7	3	7	3								
NORTHERN VIRGINIA PLAN DISTRICT 8	278	237	260	226	13	6	1	3	1		3	2
WEST PIEDMONT PLANNING DISTRICT 12	4	2	3	2	1							
RICHMOND REGIONAL PLAN DISTRICT 15	53	43	50	38	2	4	1	1				
NORTHERN NECK PLANNING DISTRICT 17	4		3		1							
MIDDLE PENINSULA PLAN DISTRICT 18	4	2	4	2								
CRATER PLANNING DISTRICT 19	6	6	6	5				1				
SOUTHEASTERN VIRGINIA DISTRICT 20	50	64	47	57	3	7						
PENINSULA PLANNING DISTRICT 21	25	28	23	24		2	1	1			1	1
HAMPTON ROADS PLAN DISTRICT 23	75	92	70	81	3	9	1	1			1	1

NOTE: The Colonial Peninsula Area is the Aggregate of James City County, York County, Poquoson City, and Williamsburg City.

TABLE 9
RESIDENT TOTAL HISPANIC DEATHS BY NATIONAL ORIGIN AND SEX BY HEALTH DISTRICTS AND HEALTH SERVICE AREAS, MEDICAL EXAMINER DISTRICTS, HMO AND PERINATAL REGIONS, AND PLANNING DISTRICTS
VIRGINIA, 2013

HEALTH AREAS AND DISTRICTS, HMO AND PERINATAL REGIONS, AND PLANNING DISTRICTS	RESIDENT TOTAL HISPANIC DEATHS		TOTAL MEXICAN HISPANIC DEATHS		TOTAL PUERTO RICAN HISPANIC DEATHS		TOTAL CUBAN HISPANIC DEATHS		CENTRAL & SOUTH AMERICAN HISPANIC		OTHER & UNKNOWN HISPANIC DEATHS	
	MALE	FEMALE	MALE	FEMALE	MALE	FEMALE	MALE	FEMALE	MALE	FEMALE	MALE	FEMALE
HEALTH DISTRICTS AND HEALTH SERVICE AREAS												
COMMONWEALTH OF VIRGINIA	501	453	90	78	70	83	36	32	240	181	65	79
HEALTH SERVICE AREA I	47	49	15	7	4	7	5	4	20	19	3	12
CENTRAL SHENANDOAH DISTRICT 6	12	6	3	1	1				7	2	1	3
LORD FAIRFAX DISTRICT 7	6	10	5	2		3		1	1	3		1
RAPPAHANNOCK DISTRICT 16	14	19	4	1	2	3	2	1	4	11	2	3
RAPPAHANNOCK/RAPIDAN DISTRICT 9	8	8	1	1	1	1	1	2	5	1		3
THOMAS JEFFERSON DISTRICT 10	7	6	2	2			2		3	2		2
HEALTH SERVICE AREA II	278	237	30	35	21	32	18	16	182	125	27	29
ALEXANDRIA CITY DISTRICT	15	14	4			2		1	9	8	2	3
ARLINGTON COUNTY DISTRICT	28	25	1	4	4	1	1	4	20	12	2	4
FAIRFAX HEALTH DISTRICT	146	125	12	13	5	16	11	10	101	77	17	9
LOUDOUN COUNTY DISTRICT	21	29	3	8	2	5	1	1	14	11	1	4
PRINCE WILLIAM HEALTH DISTRICT	68	44	10	10	10	8	5		38	17	5	9
HEALTH SERVICE AREA III	26	18	5	5	5	2	1	3	8	2	7	6
LENOWISCO DISTRICT 1	1	1									1	1
CUMBERLAND PLATEAU DISTRICT 2												
MOUNT ROGERS DISTRICT 3	4	4	1	2					1		2	2
NEW RIVER VALLEY DISTRICT 4	2	1	1					1	1			
ALLEGHANY HEALTH DISTRICT	1	2		1					1			1
ROANOKE CITY DISTRICT	6	1			3	1	1		2			
CENTRAL VIRGINIA DISTRICT 11	8	7	1	2	2	1		1	2	2	3	1
PITTSYLVANIA/DANVILLE DISTRICT	3	2	1					1	1		1	1
WEST PIEDMONT HEALTH DISTRICT	1		1									
HEALTH SERVICE AREA IV	65	54	17	8	10	8	8	5	18	20	12	13
CHESTERFIELD HEALTH DISTRICT	24	23	5	2	3	4	3		10	11	3	6
CHICKAHOMINY HEALTH DISTRICT	4	4	2	1				1		2	2	
HENRICO COUNTY DISTRICT	17	14	3	3	4	4	3	3	5	2	2	2
RICHMOND CITY DISTRICT	10	4	3	1	1				2	2	4	1
CRATER HEALTH DISTRICT	4	4	1	1	1		1				1	3
PIEDMONT DISTRICT 14	1	3					1	1		2		
SOUTHSIDE DISTRICT 13	5	2	3		1				1	1		1
HEALTH SERVICE AREA V	85	95	23	23	30	34	4	4	12	15	16	19
EASTERN SHORE DISTRICT 22	2	1		1					1		1	
THREE RIVERS HEALTH DISTRICT	8	2	2	1	2	1	2				2	
HAMPTON CITY DISTRICT	6	7	1	5	4			1		1	1	
PENINSULA HEALTH DISTRICT	19	21	5	3	6	7			5	5	3	6
CHESAPEAKE CITY DISTRICT	7	7	1	2	3	3			1		2	2
NORFOLK CITY DISTRICT	16	21	7	4	7	6				3	2	8
PORTSMOUTH CITY DISTRICT	1	4	1	3		1						
VIRGINIA BEACH CITY DISTRICT	23	30	4	4	8	15	2	2	4	6	5	3
WESTERN TIDEWATER DISTRICT	3	2	2			1		1	1			
NEWPORT NEWS CITY	12	14	5	3	5	5			2	3		3
COLONIAL PENINSULA AREA	7	7			1	2			3	2	3	3
UNKNOWN VA CITY OR COUNTY												
MEDICAL EXAMINER DISTRICTS, HEALTH MAINTENANCE ORGANIZATION REGIONS, AND PERINATAL REGIONS												
MED 1 - WESTERN VIRGINIA	38	24	8	6	6	2	1	3	15	4	8	9
MED 2 - NORTHERN VIRGINIA	292	255	36	38	22	36	19	19	188	129	27	33
MED 3 - CENTRAL VIRGINIA	100	87	25	12	15	14	14	6	28	35	18	20
MED 4 - TIDEWATER VIRGINIA	71	87	21	22	27	31	2	4	9	13	12	17
HMO 1 - SOUTHWEST VIRGINIA	4	5	1	2					1		2	3
HMO 2 - ROANOKE AREA	27	15	6	3	6	2	1	3	8	3	6	4
HMO 3 - BLUE RIDGE AREA	29	28	10	5	2	4	3	3	14	8		8
HMO 4 - NORTHERN VIRGINIA	289	256	34	36	22	35	19	17	186	136	28	32
HMO 5 - CENTRAL VIRGINIA	72	53	18	9	10	8	11	5	19	19	14	12
HMO 6 - HAMPTON ROADS	80	96	21	23	30	34	2	4	12	15	15	20
PER 1 - SOUTHWESTERN	15	9	3	3	3	1	1	1	5		3	4
PER 2 - WEST CENTRAL	44	39	13	8	4	5	3	5	19	10	5	11
PER 3 - EAST CENTRAL	87	75	23	10	14	12	12	6	22	31	16	16
PER 4 - NORTHERN	278	237	30	35	21	32	18	16	182	125	27	29
PER 5 - EASTERN	77	93	21	22	28	33	2	4	12	15	14	19
PLANNING DISTRICTS NOT COTERMINOUS WITH HEALTH DISTRICTS												
ALLEGHANY/ROANOKE PLAN DISTRICT 5	7	3		1	3	1	1		3			1
NORTHERN VIRGINIA PLAN DISTRICT 8	278	237	30	35	21	32	18	16	182	125	27	29
WEST PIEDMONT PLANNING DISTRICT 12	4	2	2					1	1		1	1
RICHMOND REGIONAL PLAN DISTRICT 15	53	43	12	7	7	7	6	4	17	17	11	8
NORTHERN NECK PLANNING DISTRICT 17	4		2				1				1	
MIDDLE PENINSULA PLAN DISTRICT 18	4	2		1	2	1	1				1	
CRATER PLANNING DISTRICT 19	6	6	2	1	2	1	1				1	4
SOUTHEASTERN VIRGINIA DISTRICT 20	50	64	15	13	18	26	2	3	6	9	9	13
PENINSULA PLANNING DISTRICT 21	25	28	6	8	10	7		1	5	6	4	6
HAMPTON ROADS PLAN DISTRICT 23	75	92	21	21	28	33	2	4	11	15	13	19

NOTE: The Colonial Peninsula Area is the Aggregate of James City County, York County, Poquoson City, and Williamsburg City.

TABLE 10
RESIDENT DEATHS BY AGE OF THE DECEDENT WITH AGE SPECIFIC RATES PER 100,000 POPULATION
BY PLANNING DISTRICT AND CITY OR COUNTY
VIRGINIA, 2013

PLANNING DISTRICT AND CITY / COUNTY	TOTAL DEATHS AND UNADJUSTED RATES		AGES 0-4		AGES 5-14		AGES 15-19		AGES 20-24		AGES 25-34	
	NUMBER	RATE	NUMBER	RATE	NUMBER	RATE	NUMBER	RATE	NUMBER	RATE	NUMBER	RATE
COMMONWEALTH OF VIRGINIA	62,309	754.3	712	139.0	121	11.6	212	39.5	432	71.8	1,051	90.5
PLANNING DISTRICT 1	1,139	1,232.3	12	250.2	1	9.8	1	18.6	3	48.5	22	189.8
LEE COUNTY	304	1,207.1	4	304.6							9	280.0
SCOTT COUNTY	298	1,316.3	2	179.5					1	80.8	3	121.7
WISE COUNTY	496	1,222.0	6	280.0	1	21.8	1	38.5	2	62.2	9	168.0
NORTON CITY	41	1,020.7									1	179.2
PLANNING DISTRICT 2	1,384	1,241.8	9	164.9	2	16.2	2	32.8	11	168.6	22	171.4
BUCHANAN COUNTY	250	1,059.5					1	81.6	4	292.8	4	141.2
DICKENSON COUNTY	188	1,214.0	2	245.1					2	230.9	3	166.1
RUSSELL COUNTY	346	1,224.2	3	208.0					4	239.8	6	190.5
TAZEWELL COUNTY	600	1,360.5	4	187.4	2	40.1	1	39.6	1	38.1	9	178.2
PLANNING DISTRICT 3	2,400	1,249.6	12	129.0	3	13.8	4	36.9	9	82.5	27	133.1
BLAND COUNTY	85	1,262.1	1	366.3			1	266.7	1	294.1	2	262.8
CARROLL COUNTY	384	1,285.0	1	74.0					3	196.2	4	141.6
GRAYSON COUNTY	207	1,365.3	1	156.3	1	64.3					2	145.3
SMYTH COUNTY	413	1,304.8	1	64.6	2	54.3	1	55.6	1	51.5	5	150.6
WASHINGTON COUNTY	631	1,149.2	4	146.2			2	62.9			6	101.7
WYTHE COUNTY	364	1,240.5							3	191.0	3	94.0
BRISTOL CITY	228	1,314.8	4	522.9							5	233.4
GALAX CITY	88	1,250.9							1	243.9		
PLANNING DISTRICT 4	1,536	851.7	8	97.5	1	5.8	7	41.0	5	17.1	30	135.7
FLOYD COUNTY	178	1,146.3					2	233.1	1	137.7	3	196.0
GILES COUNTY	206	1,217.1									4	231.9
MONTGOMERY COUNTY	614	638.2	5	116.6			3	28.0	3	14.7	12	90.9
PULASKI COUNTY	438	1,269.3	3	182.8	1	27.9	1	55.8			10	271.2
RADFORD CITY	100	581.9					1	36.5	1	19.6	1	51.2
PLANNING DISTRICT 5	3,085	1,111.8	26	166.9	2	6.1	10	59.7	12	69.7	40	121.6
ALLEGHANY COUNTY	225	1,392.2	3	414.9			2	195.5	2	240.7		
BOTETOURT COUNTY	327	990.8	5	375.9							6	212.4
CRAIG COUNTY	47	902.1	2	888.9			2	668.9	3	1016.9		
ROANOKE COUNTY	932	996.5	6	133.5			1	17.1	3	56.5	6	62.9
COVINGTON CITY	75	1,289.1	2	543.5	1	138.1					1	152.0
ROANOKE CITY	1,175	1,193.3	7	98.3	1	8.8	5	100.9	2	30.3	21	139.3
SALEM CITY	304	1,201.6	1	75.8					2	88.9	6	208.2
PLANNING DISTRICT 6	2,670	915.5	18	119.9	4	12.3	4	17.3	12	41.1	30	86.8
AUGUSTA COUNTY	719	972.8	3	91.5	1	11.5	4	89.3	3	70.7	7	87.5
BATH COUNTY	66	1,429.8							1	390.6		
HIGHLAND COUNTY	27	1,219.0									1	675.7
ROCKBRIDGE COUNTY	232	1,040.0	3	344.0	1	43.5					1	45.8
ROCKINGHAM COUNTY	710	913.3	3	69.6	2	19.6			6	120.7	9	104.7
BUENA VISTA CITY	76	1,137.7									1	124.5
HARRISONBURG CITY	223	433.9	3	111.3							7	90.9
LEXINGTON CITY	59	822.9									1	159.0
STAUNTON CITY	336	1,379.9	1	71.9							2	63.3
WAYNESBORO CITY	222	1,044.1	5	314.5					2	151.4	1	33.9
PLANNING DISTRICT 7	2,111	925.5	16	121.9	3	10.1	5	34.7	11	79.9	28	104.3
CLARKE COUNTY	149	1,038.5	2	271.4	1	57.2			1	135.9	1	76.6
FREDERICK COUNTY	640	787.0	4	84.3	1	8.9	2	37.8	6	124.2	8	82.6
PAGE COUNTY	273	1,146.0					1	74.6			6	234.6
SHENANDOAH COUNTY	457	1,070.7	3	126.5					2	88.7	5	104.4
WARREN COUNTY	330	852.7	2	89.9	1	19.7	2	78.5	1	40.0	3	66.4
WINCHESTER CITY	262	962.7	5	268.7					1	47.7	5	125.3
PLANNING DISTRICT 8	9,839	412.0	168	98.2	28	8.6	39	27.2	75	54.7	189	48.8
ARLINGTON COUNTY	958	426.0	15	110.8	2	10.4	1	12.9	5	35.0	10	15.9
FAIRFAX COUNTY	4,866	430.3	65	85.5	11	7.3	22	30.7	39	60.1	91	55.6
LOUDOUN COUNTY	1,136	324.9	24	86.5	6	9.9	5	21.6	5	31.3	34	74.2
PRINCE WILLIAM COUNTY	1,680	383.1	44	125.8	7	10.0	10	33.2	20	70.4	37	57.8
ALEXANDRIA CITY	727	488.3	14	125.7	1	8.2	1	20.7	2	26.9	11	30.8
FAIRFAX CITY	157	654.9	1	52.6	1	38.3			3	186.9	2	57.0
FALLS CHURCH CITY	76	562.6							1	169.5	1	58.3
MANASSAS CITY	193	462.8	5	142.7							2	28.4
MANASSAS PARK CITY	46	284.8									1	32.7
PLANNING DISTRICT 9	1,469	858.7	10	100.0	3	12.9	5	45.5	8	85.2	27	145.1
CULPEPER COUNTY	383	789.6	6	188.7	1	13.9	1	31.9	1	36.0	13	221.5
FAUQUIER COUNTY	536	797.5	2	52.2	1	10.7			4	107.5	7	101.3
MADISON COUNTY	143	1,083.3			1	61.3	1	128.0	1	138.7	1	76.3
ORANGE COUNTY	337	971.5	2	98.4			3	149.6	1	56.0	6	154.6
RAPPAHANNOCK COUNTY	70	936.1							1	257.7		
PLANNING DISTRICT 10	1,878	779.7	14	104.9	6	22.0	6	36.3	13	63.6	35	105.9
ALBEMARLE COUNTY	789	766.0	7	123.1	1	8.1	2	22.5	6	88.5	12	89.1
FLUVANNA COUNTY	210	808.4	2	143.6							7	233.2
GREENE COUNTY	146	776.4	1	82.2			1	93.3			3	135.2
LOUISA COUNTY	299	880.8	3	157.0	2	49.8	2	107.3	4	225.0	4	105.2
NELSON COUNTY	180	1,217.1			1	61.7	1	131.6			5	357.9
CHARLOTTESVILLE CITY	254	572.7	1	40.6	2	59.0			3	33.6	4	43.7
PLANNING DISTRICT 11	2,520	982.6	21	154.7	2	6.9	7	36.3	8	33.0	38	132.4
AMHERST COUNTY	336	1,044.2	2	121.1	1	27.7	2	92.1	1	43.9	5	150.6
APPOMATTOX COUNTY	158	1,035.7	2	216.5	1	54.2	1	114.0				
BEDFORD COUNTY	687	983.9	5	160.1			3	66.5	3	81.4	11	179.2
CAMPBELL COUNTY	511	925.1	3	110.3					4	107.1	14	208.8
BEDFORD CITY	49	823.8	2	740.7								
LYNCHBURG CITY	779	998.5	7	143.4			1	12.5			8	79.9

NOTE: AS OF JULY 1, 2013, BEDFORD CITY WAS DISINCORPORATED AND MERGED INTO BEDFORD COUNTY. NUMBERS IN BEDFORD CITY REFLECT THE FIRST 6 MONTHS OF THE YEAR.

[continued]

TABLE 10
RESIDENT DEATHS BY AGE OF THE DECEDENT WITH AGE SPECIFIC RATES PER 100,000 POPULATION
BY PLANNING DISTRICT AND CITY OR COUNTY
VIRGINIA, 2013

AGES 35-44		AGES 45-54		AGES 55-64		AGES 65-74		AGES 75-84		AGES 85 UP		TOTAL DEATHS AND AGE ADJUSTED RATES	
NUMBER	RATE	NUMBER	RATE	NUMBER	RATE	NUMBER	RATE	NUMBER	RATE	NUMBER	RATE	NUMBER	RATE
1,563	143.5	4,311	362.8	8,236	805.1	11,396	1,757.4	15,225	4,740.5	19,050	14,033.5	62,309	720.1
39	324.6	94	729.4	156	1,174.0	259	2,742.2	280	5,641.7	272	16,336.3	1,139	991.0
9	261.6	33	934.8	40	1,096.5	70	2,520.7	73	5,340.2	66	14,932.1	304	961.3
7	249.8	19	570.6	29	865.7	74	2,760.2	84	5,472.3	79	15,369.6	298	894.7
21	395.4	36	656.1	80	1,402.5	109	2,965.2	114	6,089.7	117	18,367.3	496	1,082.5
2	432.0	6	1109.1	7	1,194.5	6	1,929.3	9	4,761.9	10	13,888.9	41	904.6
48	339.3	129	793.2	203	1,171.0	322	2,653.3	354	5,657.7	282	13,649.6	1,384	956.3
10	332.7	38	1036.0	32	870.0	53	1,955.0	60	4,552.4	48	14,035.1	250	866.5
9	456.9	18	810.4	33	1,408.5	41	2,367.2	45	5,667.5	35	12,589.9	188	968.1
10	276.8	23	545.9	49	1,108.6	92	3,031.3	92	5,841.3	67	13,111.5	346	940.1
19	341.8	50	811.4	89	1,290.8	136	2,919.7	157	6,108.9	132	14,117.6	600	1,011.7
54	224.9	160	571.9	345	1,207.5	479	2,175.4	657	5,400.3	650	15,301.3	2,400	879.5
2	197.4	5	492.6	11	1,077.4	17	2,135.7	27	7,049.6	18	16,216.2	85	1,006.3
8	214.6	26	585.7	57	1,244.0	78	2,090.0	101	5,182.1	106	16,109.4	384	880.4
1	56.4	14	628.1	21	852.6	40	2,007.0	58	5,047.9	69	17,424.2	207	837.6
8	198.3	31	676.4	71	1,540.1	80	2,343.3	118	5,897.1	95	13,139.7	413	921.0
14	208.4	46	565.2	89	1,075.8	118	1,863.6	166	4,901.1	186	18,825.9	631	866.0
12	315.5	21	490.0	39	901.9	80	2,453.2	107	6,217.3	99	15,468.8	364	902.6
7	327.3	12	499.6	42	1,794.9	51	2,853.9	49	4,253.5	58	12,747.3	228	964.7
2	249.4	5	565.0	15	1,564.1	15	2,130.7	31	7,311.3	19	6,859.2	88	844.4
44	219.8	111	529.9	195	941.6	308	2,101.2	371	5,040.1	456	15,317.4	1,536	821.1
2	105.1	8	345.3	27	1,099.8	39	2,080.0	38	4,367.8	58	17,008.8	178	809.4
6	277.8	16	648.6	30	1,236.1	42	2,119.1	52	5,676.9	56	13,526.6	206	876.2
16	160.7	51	523.8	68	739.1	115	1,936.4	146	4,757.2	195	14,552.2	614	750.6
16	351.4	32	627.7	53	1,002.5	92	2,224.9	112	5,392.4	118	17,771.1	438	951.9
4	278.0	4	300.5	17	1,268.7	20	2,751.0	23	5,361.3	29	13,302.8	100	835.3
60	176.7	197	492.8	393	994.4	511	1,888.9	764	5,120.0	1,070	15,714.5	3,085	818.0
1	56.1	16	685.8	26	1,083.8	37	1,673.5	65	5,706.8	73	16,114.8	225	870.2
10	260.0	21	385.3	50	912.2	53	1,386.3	95	5,135.1	87	13,102.4	327	757.2
1	159.7	5	591.7	5	611.2	8	1,248.0	15	4,731.9	6	6,122.4	47	738.1
17	143.2	40	293.2	98	727.4	149	1,514.8	240	4,257.6	372	15,776.1	932	685.4
		9	1044.1	9	1,176.5	14	2,283.8	17	5,431.3	22	14,379.1	75	942.7
28	226.9	86	638.5	163	1,247.0	197	2,568.1	258	6,056.3	407	16,404.7	1,175	962.5
3	107.1	20	593.8	42	1,195.6	53	2,347.2	74	5,263.2	103	17,109.6	304	897.5
56	172.5	161	420.3	294	790.7	446	1,645.0	730	4,724.6	915	13,834.3	2,670	714.7
18	200.2	54	469.0	92	844.3	135	1,650.6	169	4,151.3	233	15,159.4	719	730.8
3	587.1	3	397.9	5	705.2	16	2,402.4	22	6,162.5	16	14,545.5	66	898.0
		1	303.0	2	421.1	4	1,010.1	11	5,882.4	8	12,307.7	27	690.5
1	41.5	10	302.6	32	885.0	40	1,388.4	70	4,034.6	74	11,598.7	232	616.7
11	119.7	40	361.6	71	678.2	111	1,515.2	199	4,531.0	258	13,885.9	710	676.1
1	148.8	2	240.1	12	1,454.5	12	1,829.3	25	7,530.1	23	16,428.6	76	913.6
9	185.3	13	307.2	20	542.4	25	1,240.1	48	3,791.5	98	12,452.4	223	583.3
1	228.8	3	681.8	4	710.5	8	1,687.8	14	4,023.0	28	14,070.4	59	722.7
8	294.0	20	646.2	31	934.3	55	2,158.6	112	6,909.3	107	14,324.0	336	904.7
4	160.9	15	546.8	25	952.7	40	2,030.5	60	5,253.9	70	13,133.2	222	793.3
38	135.4	142	405.2	260	858.1	454	2,113.6	506	4,531.6	648	14,944.6	2,111	758.1
2	132.1	7	269.6	14	622.2	29	2,001.4	42	5,309.7	50	16,666.7	149	787.1
15	141.1	49	384.6	71	694.4	157	2,190.9	148	4,243.1	179	14,094.5	640	718.6
4	136.7	18	492.6	29	857.0	64	2,406.0	77	5,256.0	74	15,102.0	273	829.1
6	122.1	27	437.3	63	1,049.5	85	1,771.9	105	4,061.9	161	14,375.0	457	721.2
6	124.0	23	363.8	48	922.2	66	1,981.4	86	5,537.7	92	15,726.5	330	799.1
5	154.7	18	505.9	35	1,082.3	53	2,551.8	48	3,738.3	92	16,112.1	262	812.6
259	69.3	647	183.1	1,186	448.2	1,673	1,167.5	2,223	3,674.6	3,352	12,327.6	9,839	528.3
18	48.8	50	181.2	120	543.8	157	1,273.6	202	3,806.3	378	13,519.3	958	558.2
108	65.0	299	173.5	507	361.8	816	1,058.6	1,126	3,403.8	1,782	11,875.2	4,866	492.9
33	53.1	79	142.9	136	424.9	164	996.9	270	3,726.7	380	12,607.8	1,136	515.0
60	88.6	142	218.5	260	592.9	338	1,468.9	367	4,249.2	395	12,874.8	1,680	608.0
21	77.9	46	231.6	96	596.7	114	1,272.6	149	4,101.3	272	13,281.3	727	586.0
3	97.6	7	209.0	19	637.4	23	1,172.9	36	3,399.4	62	10,147.3	157	517.1
3	147.6	6	287.2	9	498.6	5	584.8	20	4,987.5	31	16,062.2	76	634.7
9	148.1	9	157.7	34	790.3	45	2,292.4	44	5,256.9	45	12,931.0	193	715.0
4	148.9	9	403.6	5	369.5	11	1,582.7	9	3,040.5	7	6,542.1	46	457.6
26	123.5	97	357.6	184	789.8	253	1,543.6	416	5,275.8	440	14,681.3	1,469	740.7
7	109.2	30	406.6	45	744.8	65	1,626.2	98	5,288.7	116	16,642.8	383	789.9
12	145.1	38	331.0	73	784.0	97	1,634.9	147	5,422.4	155	14,903.8	536	744.5
1	69.9	5	248.1	14	693.1	29	1,904.1	39	5,025.8	51	15,644.2	143	736.7
5	119.5	19	374.4	41	885.7	51	1,312.7	108	5,167.5	101	13,395.2	337	715.7
1	132.1	5	424.8	11	848.8	11	1,045.6	24	5,274.7	17	9,444.4	70	622.1
30	105.5	98	299.1	224	702.4	333	1,547.1	479	4,386.0	640	13,527.8	1,878	659.5
6	50.3	35	253.3	78	573.4	115	1,301.9	195	3,907.0	332	12,566.2	789	577.7
7	197.9	11	281.7	26	744.1	36	1,330.9	67	4,728.3	54	12,189.6	210	666.0
2	80.9	4	138.5	18	741.7	35	1,867.7	39	5,078.1	43	16,929.1	146	741.5
4	97.7	18	328.5	36	680.3	75	2,041.9	72	4,639.2	79	16,255.1	299	769.9
3	202.3	12	564.4	28	1,040.1	36	1,741.7	43	4,521.6	51	15,361.4	180	822.8
8	162.7	18	395.7	38	867.4	36	1,517.7	63	5,072.5	81	14,111.5	254	722.8
47	165.7	162	460.2	302	880.5	459	1,846.5	667	5,023.3	807	14,753.2	2,520	776.2
4	109.4	25	508.2	53	1,125.0	70	2,051.6	83	4,748.3	90	12,802.3	336	773.6
6	337.1	8	364.8	22	1,015.2	30	1,771.0	43	5,035.1	45	15,306.1	158	803.7
10	118.0	40	354.0	74	666.2	135	1,647.5	198	5,298.4	208	19,259.3	687	816.3
8	118.2	33	410.0	59	770.4	107	1,899.5	131	4,286.6	152	14,366.7	511	726.2
1	161.8	3	377.8	8	953.5	3	585.9	11	2,494.3	21	6,907.9	49	474.5
18	255.1	53	666.8	86	1,100.3	114	2,106.0	201	5,839.6	291	14,327.9	779	871.3

[continued]

TABLE 10
RESIDENT DEATHS BY AGE OF THE DECEDENT WITH AGE SPECIFIC RATES PER 100,000 POPULATION
BY PLANNING DISTRICT AND CITY OR COUNTY
VIRGINIA, 2013

PLANNING DISTRICT AND CITY / COUNTY	TOTAL DEATHS AND UNADJUSTED RATES		AGES 0-4		AGES 5-14		AGES 15-19		AGES 20-24		AGES 25-34	
	NUMBER	RATE	NUMBER	RATE	NUMBER	RATE	NUMBER	RATE	NUMBER	RATE	NUMBER	RATE
COMMONWEALTH OF VIRGINIA	62,309	754.3	712	139.0	121	11.6	212	39.5	432	71.8	1,051	90.5
PLANNING DISTRICT 12	3,126	1,268.6	22	170.7	3	10.5	10	69.7	14	98.1	53	212.3
FRANKLIN COUNTY	563	999.4	4	145.3			1	28.3	1	28.8	9	168.5
HENRY COUNTY	717	1,362.7	9	335.9			1	34.2	4	145.0	11	206.1
PATRICK COUNTY	257	1,399.2					3	294.1	1	120.6	5	313.7
PITTSYLVANIA COUNTY	680	1,089.3	3	109.7	1	13.7	4	109.3	3	89.3	13	210.6
DANVILLE CITY	713	1,661.7	6	206.5	1	19.4			3	96.4	11	218.2
MARTINSVILLE CITY	196	1,424.9			1	61.7	1	131.4	2	267.7	4	269.7
PLANNING DISTRICT 13	1,108	1,322.2	7	176.4	1	10.6	1	20.3	5	105.0	9	102.3
BRUNSWICK COUNTY	198	1,166.6	1	136.4					2	170.6	3	129.3
HALIFAX COUNTY	473	1,336.1	3	174.2	1	23.3	1	45.8	2	104.2	2	58.6
MECKLENBURG COUNTY	437	1,390.6	3	198.2					1	59.8	4	130.4
PLANNING DISTRICT 14	1,094	1,060.8	7	132.4			4	54.8	5	56.0	17	144.1
AMELIA COUNTY	130	1,020.0					1	136.4	1	144.1	2	141.0
BUCKINGHAM COUNTY	164	957.0	1	111.0			1	115.1			5	221.2
CHARLOTTE COUNTY	157	1,275.9							1	137.9	2	168.1
CUMBERLAND COUNTY	104	1,056.8	2	366.3			1	166.1			4	365.3
LUNENBURG COUNTY	137	1,093.6	1	173.3			1	150.8			2	140.0
NOTTOWAY COUNTY	192	1,217.3	2	216.0					2	189.9	1	47.4
PRINCE EDWARD COUNTY	210	921.0	1	101.9					1	25.3	1	43.5
PLANNING DISTRICT 15	8,030	773.4	91	149.1	18	13.6	26	36.7	76	104.9	142	98.4
CHARLES CITY COUNTY	68	953.7	1	423.7					1	251.9	1	135.1
CHESTERFIELD COUNTY	2,115	645.3	27	139.9	4	8.6	11	43.7	17	83.0	36	93.7
GOOCHLAND COUNTY	192	887.8					1	80.8	1	102.6	3	165.9
HANOVER COUNTY	865	853.6	4	83.8	3	21.4	4	52.2	9	146.3	7	73.6
HENRICO COUNTY	2,570	806.6	24	119.4	6	14.2	2	10.1	22	114.6	44	96.1
NEW KENT COUNTY	144	738.2	1	102.2	1	41.5	1	82.6	2	189.9	2	94.0
POWHATAN COUNTY	210	743.1	3	264.6	1	30.9	1	50.7	2	126.5	2	70.3
RICHMOND CITY	1,866	871.5	31	227.3	3	14.5	6	44.3	22	97.2	47	109.2
PLANNING DISTRICT 16	2,077	599.4	21	93.8	9	17.7	18	68.2	22	85.7	39	85.9
CAROLINE COUNTY	269	918.2	1	51.2	1	25.8	4	251.6	4	239.4	4	100.7
KING GEORGE COUNTY	180	722.1	1	57.4	1	26.6	3	175.5	3	192.1	3	94.1
SPOTSYLVANIA COUNTY	760	596.8	10	126.9	4	20.8	6	63.9	6	74.3	17	107.7
STAFFORD COUNTY	688	503.0	9	102.4	3	14.2	5	44.8	8	78.5	13	73.1
FREDERICKSBURG CITY	180	639.8							1	24.0	2	43.1
PLANNING DISTRICT 17	675	1,352.4	6	277.9	1	20.7	1	42.4	2	77.2	6	124.5
LANCASTER COUNTY	186	1,668.5	2	470.6							1	121.4
NORTHUMBERLAND COUNTY	181	1,483.6									1	107.9
RICHMOND COUNTY	109	1,217.5	1	281.7	1	109.2			1	186.9		
WESTMORELAND COUNTY	199	1,129.9	3	327.2			1	107.2	1	97.7	4	218.5
PLANNING DISTRICT 18	930	1,022.6	10	220.1	1	9.7	2	37.8	4	80.0	12	123.6
ESSEX COUNTY	124	1,104.3	2	323.6					1	145.8	1	81.4
GLOUCESTER COUNTY	341	925.8	2	106.7	1	23.6	1	44.6			6	146.7
KING AND QUEEN COUNTY	67	939.7									1	137.4
KING WILLIAM COUNTY	128	795.2	4	413.7							2	97.8
MATHEWS COUNTY	118	1,326.3					1	190.5	1	249.4	1	149.7
MIDDLESEX COUNTY	152	1,412.4	2	442.5					2	378.8	1	105.0
PLANNING DISTRICT 19	1,818	1,047.6	22	213.1	3	14.7	11	109.5	13	103.9	34	142.5
DINWIDDIE COUNTY	278	996.3	1	77.2			1	52.5	3	170.5	5	157.8
GREENSVILLE COUNTY	115	967.5	1	166.7	1	92.5	1	169.8			3	170.1
PRINCE GEORGE COUNTY	238	638.9	3	156.7	2	43.5	2	88.8	2	74.9	5	86.9
SURRY COUNTY	58	857.4									1	138.9
SUSSEX COUNTY	139	1,177.0					2	382.4	3	305.2	1	51.4
COLONIAL HEIGHTS CITY	208	1,179.5	2	168.1			1	88.7	1	85.6	3	145.1
EMPORIA CITY	94	1,682.2	1	369.0			1	301.2			2	282.5
HOPEWELL CITY	283	1,276.9	8	490.2					2	134.7	5	158.4
PETERSBURG CITY	405	1,244.7	6	233.8			3	179.9	2	70.5	9	196.9
PLANNING DISTRICT 20	8,930	763.5	149	192.7	17	11.5	37	49.4	81	76.4	181	98.0
ISLE OF WIGHT COUNTY	332	931.1	2	117.1			2	86.8	1	52.3	3	84.3
SOUTHAMPTON COUNTY	176	970.9	1	124.1			1	96.6	1	99.3	3	163.5
CHESAPEAKE CITY	1,682	729.5	20	137.9	3	9.4	4	24.5	17	107.3	29	90.6
FRANKLIN CITY	133	1,539.7	1	140.8	1	83.9			1	183.5	1	97.1
NORFOLK CITY	1,959	795.9	53	315.1	5	18.9	3	18.8	29	77.2	39	85.0
PORTSMOUTH CITY	999	1,038.4	19	262.1	1	8.2	6	113.0	7	89.5	24	153.2
SUFFOLK CITY	715	834.0	14	250.9	2	16.1	3	53.9	5	96.1	16	144.6
VIRGINIA BEACH CITY	2,934	654.2	39	130.2	5	8.8	18	64.3	20	55.4	66	89.5
PLANNING DISTRICT 21	3,863	800.1	57	189.8	13	21.6	11	32.0	37	86.7	64	93.2
JAMES CITY COUNTY	638	904.8	7	194.8	1	11.8					5	70.5
YORK COUNTY	396	597.6	4	112.0	2	21.2	3	60.4	4	89.6	4	53.6
HAMPTON CITY	1,198	876.4	19	224.6	3	18.2	3	32.3	14	110.8	22	106.4
NEWPORT NEWS CITY	1,404	771.3	25	185.5	7	30.1	4	31.8	16	91.0	33	108.8
POQUOSON CITY	88	727.0					1	108.6	1	138.9		
WILLIAMSBURG CITY	139	914.1	2	418.4					2	57.8		
PLANNING DISTRICT 22	627	1,384.9	6	216.8			1	44.1	6	238.3	6	126.6
ACCOMACK COUNTY	431	1,300.2	2	96.8			1	59.1	3	163.3	6	170.6
NORTHAMPTON COUNTY	196	1,616.5	4	571.4					3	440.5		
PLANNING DISTRICT 23	12,793	774.2	206	191.9	30	14.5	48	43.9	118	79.4	245	96.7
UNKNOWN VIRGINIA												

NOTE: PLANNING DISTRICT 23, THE HAMPTON ROADS PLANNING DISTRICT, IS THE AGGREGATE OF PLANNING DISTRICTS 20 AND 21.

TABLE 10
RESIDENT DEATHS BY AGE OF THE DECEDENT WITH AGE SPECIFIC RATES PER 100,000 POPULATION
BY PLANNING DISTRICT AND CITY OR COUNTY
VIRGINIA, 2013

AGES 35-44		AGES 45-54		AGES 55-64		AGES 65-74		AGES 75-84		AGES 85 UP		TOTAL DEATHS AND AGE ADJUSTED RATES	
NUMBER	RATE	NUMBER	RATE	NUMBER	RATE	NUMBER	RATE	NUMBER	RATE	NUMBER	RATE	NUMBER	RATE
1,563	143.5	4,311	362.8	8,236	805.1	11,396	1,757.4	15,225	4,740.5	19,050	14,033.5	62,309	720.1
71	256.3	213	581.5	419	1,132.0	613	2,125.1	772	5,048.1	936	15,667.9	3,126	882.9
13	210.1	42	496.3	69	788.9	119	1,675.3	131	4,057.0	174	16,384.2	563	753.9
17	285.2	55	685.1	90	1,158.7	133	2,110.8	192	5,403.9	205	15,636.9	717	929.5
11	486.7	15	538.0	30	1,059.7	53	2,075.2	61	4,528.6	78	17,767.7	257	932.3
16	214.8	50	507.5	100	1,029.0	142	1,949.5	166	4,664.2	182	13,850.8	680	797.9
10	231.4	41	746.8	100	1,626.0	139	3,329.3	166	6,143.6	236	16,845.1	713	1,091.5
4	262.1	10	497.8	30	1,665.7	27	1,889.4	56	6,201.6	61	13,646.5	196	942.7
34	364.4	62	531.9	154	1,189.7	231	2,271.8	292	5,209.6	312	14,117.6	1,108	874.0
6	289.3	15	626.6	27	1,088.3	42	2,451.8	49	4,870.8	53	14,021.2	198	864.1
10	255.8	22	454.7	78	1,421.3	100	2,302.0	126	5,400.8	128	13,375.1	473	862.6
18	537.8	25	565.0	49	984.9	89	2,164.9	117	5,163.3	131	14,971.4	437	892.4
23	198.0	81	547.1	137	958.2	232	2,225.8	260	4,754.9	328	15,327.1	1,094	824.1
4	271.7	6	295.9	21	1,075.3	37	2,644.7	27	4,500.0	31	13,716.8	130	805.6
		12	448.4	18	736.5	45	2,658.0	41	5,061.7	41	15,185.2	164	808.7
7	529.1	12	664.8	19	1,046.3	26	1,886.8	34	4,320.2	56	19,112.6	157	913.4
3	273.0	10	674.3	13	931.9	20	1,785.7	22	4,044.1	29	16,666.7	104	862.0
2	129.6	11	590.1	18	904.1	27	1,925.8	40	5,319.1	35	14,170.0	137	805.8
4	213.7	12	507.2	28	1,344.2	43	2,712.9	39	4,295.2	61	16,897.5	192	892.4
3	150.5	18	697.1	20	764.5	34	1,841.8	57	5,342.1	75	13,181.0	210	765.2
195	143.0	552	364.7	1,132	841.0	1,399	1,770.0	1,814	4,809.4	2,585	14,289.7	8,030	735.5
2	267.7	5	395.9	16	1,259.8	14	1,567.7	12	2,926.8	16	12,800.0	68	703.7
66	145.5	153	310.5	310	720.7	388	1,536.9	467	4,410.2	636	14,725.6	2,115	688.7
4	144.1	13	341.1	23	625.3	37	1,416.5	49	4,771.2	61	16,052.6	192	715.5
14	108.4	57	339.5	99	693.4	163	1,814.9	207	4,758.6	298	15,800.6	865	734.6
51	117.3	140	305.7	305	773.2	386	1,657.6	614	4,866.1	976	14,367.7	2,570	710.2
		9	279.1	28	902.1	33	1,700.2	34	5,206.7	33	15,000.0	144	738.8
5	125.0	12	236.8	41	975.0	45	1,582.8	51	4,829.5	47	14,506.2	210	727.4
53	216.0	163	623.6	310	1,210.4	333	2,515.5	380	5,417.0	518	12,812.3	1,866	874.7
61	130.5	174	322.8	315	816.7	416	1,840.5	474	4,753.3	528	13,442.0	2,077	710.6
6	157.2	26	599.5	42	1,107.6	71	2,702.7	50	4,215.9	60	12,738.9	269	823.1
7	211.0	13	329.3	25	869.0	24	1,344.5	43	5,725.7	57	19,930.1	180	855.1
19	110.1	64	320.7	120	801.9	151	1,651.2	180	4,482.1	183	10,984.4	760	647.6
20	105.1	62	275.2	102	709.7	140	1,848.7	159	5,006.3	167	15,223.3	688	726.4
9	270.3	9	287.7	26	1,013.6	30	2,036.7	42	4,982.2	61	14,951.0	180	768.9
13	279.8	38	553.9	81	1,009.8	135	1,761.0	188	4,369.0	204	12,230.2	675	757.7
6	692.0	5	367.4	21	1,120.0	31	1,560.9	50	4,019.3	70	11,945.4	186	776.6
		12	755.2	17	820.9	40	1,649.5	51	4,057.3	60	15,037.6	181	712.1
2	169.8	9	624.1	10	845.3	23	2,643.7	31	5,709.0	31	10,437.7	109	827.4
5	295.5	12	486.2	33	1,141.1	41	1,719.1	56	4,448.0	43	11,139.9	199	765.4
25	243.3	64	450.4	124	885.8	167	1,588.2	248	4,858.0	273	13,935.7	930	758.4
3	245.1	8	481.6	17	1,029.7	22	1,683.2	30	4,636.8	40	14,760.1	124	786.0
9	207.3	28	458.3	49	876.6	55	1,468.6	87	4,918.0	103	15,169.4	341	758.9
2	250.3	1	92.3	11	931.4	16	1,867.0	19	4,726.4	17	9,497.2	67	635.6
6	282.9	11	438.1	20	919.5	20	1,459.9	34	5,440.0	31	13,191.5	128	774.3
2	233.1	2	155.6	10	655.7	31	2,227.0	32	4,113.1	38	14,448.7	118	721.9
3	321.9	14	897.4	17	906.2	23	1,247.3	46	5,203.6	44	13,253.0	152	845.9
55	254.3	134	521.5	269	1,189.5	345	2,281.4	441	5,500.8	491	14,569.7	1,818	889.5
14	402.6	19	413.0	46	1,163.1	58	2,170.7	58	4,387.3	73	17,422.4	278	875.0
5	277.9	11	576.8	17	1,071.9	22	2,101.2	29	5,370.4	25	17,482.5	115	923.9
6	105.1	15	276.5	35	782.3	63	2,243.6	54	4,459.1	51	11,697.2	238	693.4
2	304.0	7	582.8	8	713.6	14	1,847.0	18	5,263.2	8	5,479.5	58	652.1
3	199.2	12	669.3	22	1,364.8	20	1,885.0	40	6,861.1	36	16,289.6	139	979.5
3	150.8	8	343.2	21	999.0	28	1,619.4	49	4,159.6	92	15,282.4	208	730.8
1	155.5	7	947.2	17	2,481.8	18	3,750.0	19	6,484.6	28	16,000.0	94	1,248.2
10	393.2	18	602.4	36	1,406.8	47	2,535.1	75	6,906.1	82	16,532.3	283	1,066.4
11	333.1	37	784.9	67	1,482.0	75	2,764.5	99	6,771.5	96	13,114.8	405	1,035.4
271	186.6	671	416.6	1,295	959.3	1,545	1,944.1	2,135	5,253.3	2,548	14,305.8	8,930	793.0
10	237.4	30	487.2	50	911.4	71	1,972.8	76	4,465.3	87	13,467.5	332	753.4
3	142.4	15	455.1	26	927.2	38	2,087.9	46	4,826.9	42	11,475.4	176	744.4
46	152.0	111	315.9	233	830.7	297	1,878.0	422	5,491.2	500	16,728.0	1,682	802.0
3	339.8	7	626.1	14	1,188.5	19	2,378.0	32	7,322.7	54	20,532.3	133	1,095.0
84	307.8	176	637.4	323	1,307.6	350	2,677.9	406	5,661.7	491	13,477.9	1,959	932.6
30	272.8	91	733.9	140	1,215.7	163	2,324.3	218	5,432.3	300	14,829.5	999	929.4
15	130.4	46	349.8	108	1,034.0	124	1,921.3	177	5,860.9	205	15,625.0	715	840.2
80	138.0	195	313.4	401	789.0	483	1,563.0	758	4,840.4	869	13,228.8	2,934	689.3
99	180.7	280	424.2	500	868.1	699	1,790.7	972	4,587.3	1,131	13,644.6	3,863	735.1
15	191.6	25	253.4	67	687.3	97	1,081.9	171	3,506.3	250	12,658.2	638	574.4
9	110.5	19	178.2	40	483.7	76	1,361.3	104	3,780.4	131	13,760.5	396	586.7
38	250.9	96	510.2	190	1,119.6	226	2,176.4	314	5,484.7	273	12,798.9	1,198	838.4
31	147.1	128	546.3	182	929.0	256	2,219.1	322	5,028.1	400	14,440.4	1,404	814.9
4	271.7	2	99.4	3	179.5	18	1,390.0	22	3,318.3	37	18,877.6	88	623.5
2	176.5	10	824.4	18	1,334.3	26	2,047.2	39	5,071.5	40	15,209.1	139	893.3
15	327.1	44	713.7	68	935.9	117	2,089.7	182	6,087.0	182	15,116.3	627	928.6
10	289.7	33	721.5	49	934.2	86	2,138.8	122	5,834.5	119	15,236.9	431	910.4
5	440.9	11	691.4	19	940.1	31	1,964.5	60	6,674.1	63	14,893.6	196	979.3
370	185.0	951	418.8	1,795	932.0	2,244	1,893.6	3,107	5,025.1	3,679	14,095.8	12,793	773.9

TABLE 11
RESIDENT DEATHS BY RACE AND SEX OF THE DECEDENT WITH RACE/SEX SPECIFIC RATES PER 100,000 POPULATION BY PLANNING DISTRICT AND CITY OR COUNTY
VIRGINIA, 2013

PLANNING DISTRICT AND CITY / COUNTY	ALL RACES						WHITE RACE					
	TOTAL		MALE		FEMALE		TOTAL		MALE		FEMALE	
	NUMBER	RATE	NUMBER	RATE	NUMBER	RATE	NUMBER	RATE	NUMBER	RATE	NUMBER	RATE
COMMONWEALTH OF VIRGINIA	62,309	754.3	30,916	761.1	31,392	747.7	48,798	818.6	24,098	813.9	24,700	823.2
PLANNING DISTRICT 1	1,139	1,232.3	540	1,138.9	599	1,330.6	1,126	1,281.6	535	1,219.5	591	1,343.5
LEE COUNTY	304	1,207.1	146	1,110.5	158	1,312.5	303	1,266.7	145	1,204.8	158	1,329.4
SCOTT COUNTY	298	1,316.3	137	1,204.9	161	1,428.6	297	1,331.6	137	1,225.2	160	1,438.6
WISE COUNTY	496	1,222.0	245	1,165.8	251	1,282.3	487	1,281.1	241	1,271.4	246	1,290.7
NORTON CITY	41	1,020.7	12	638.0	29	1,357.7	39	1,076.5	12	705.9	27	1,404.1
PLANNING DISTRICT 2	1,384	1,241.8	731	1,314.7	653	1,169.2	1,367	1,267.1	723	1,356.7	644	1,179.6
BUCHANAN COUNTY	250	1,059.5	127	1,053.2	123	1,066.0	250	1,098.3	127	1,117.3	123	1,079.3
DICKENSON COUNTY	188	1,214.0	103	1,314.6	85	1,111.0	187	1,218.9	103	1,326.6	84	1,108.5
RUSSELL COUNTY	346	1,224.2	188	1,361.4	158	1,093.0	343	1,234.3	187	1,378.6	156	1,096.6
TAZEWELL COUNTY	600	1,360.5	313	1,429.3	287	1,292.6	587	1,397.9	306	1,485.7	281	1,313.5
PLANNING DISTRICT 3	2,400	1,249.6	1,208	1,280.5	1,192	1,219.8	2,353	1,270.5	1,186	1,306.6	1,167	1,235.8
BLAND COUNTY	85	1,262.1	44	1,185.7	41	1,355.8	84	1,302.1	43	1,236.0	41	1,379.5
CARROLL COUNTY	384	1,285.0	196	1,319.7	188	1,250.7	383	1,304.2	195	1,336.2	188	1,272.6
GRAYSON COUNTY	207	1,365.3	94	1,267.5	113	1,459.0	201	1,367.6	91	1,267.9	110	1,462.8
SMYTH COUNTY	413	1,304.8	218	1,405.5	195	1,208.1	409	1,335.1	216	1,438.8	193	1,235.5
WASHINGTON COUNTY	631	1,149.2	327	1,209.1	304	1,091.1	617	1,151.7	319	1,211.0	298	1,094.3
WYTHE COUNTY	364	1,240.5	172	1,199.8	192	1,279.3	359	1,278.1	171	1,246.6	188	1,308.1
BRISTOL CITY	228	1,314.8	113	1,383.6	115	1,253.5	219	1,370.9	109	1,461.5	110	1,291.5
GALAX CITY	88	1,250.9	44	1,333.3	44	1,178.0	81	1,262.3	42	1,404.2	39	1,138.4
PLANNING DISTRICT 4	1,536	851.7	770	842.1	766	861.5	1,484	902.5	743	896.4	741	908.6
FLOYD COUNTY	178	1,146.3	91	1,170.9	87	1,121.7	174	1,155.5	89	1,182.9	85	1,128.1
GILES COUNTY	206	1,217.1	109	1,313.4	97	1,124.5	204	1,236.4	107	1,324.7	97	1,151.7
MONTGOMERY COUNTY	614	638.2	309	618.4	305	659.6	584	681.6	294	667.0	290	697.1
PULASKI COUNTY	438	1,269.3	217	1,257.5	221	1,281.1	427	1,326.8	211	1,316.7	216	1,336.9
RADFORD CITY	100	581.9	44	540.5	56	619.3	95	632.4	42	584.6	53	676.3
PLANNING DISTRICT 5	3,085	1,111.8	1,498	1,119.8	1,587	1,104.4	2,706	1,176.2	1,302	1,172.0	1,404	1,180.1
ALLEGHANY COUNTY	225	1,392.2	107	1,345.4	118	1,437.6	208	1,370.9	98	1,316.9	110	1,422.8
BOTETOURT COUNTY	327	990.8	178	1,090.2	149	893.6	312	991.3	170	1,094.4	142	890.7
CRAIG COUNTY	47	902.1	25	964.1	22	840.7	47	909.8	25	972.8	22	847.5
ROANOKE COUNTY	932	996.5	419	934.7	513	1,053.4	891	1,053.3	399	984.1	492	1,116.9
COVINGTON CITY	75	1,289.1	47	1,642.2	28	947.2	69	1,394.5	43	1,771.7	26	1,031.3
ROANOKE CITY	1,175	1,193.3	571	1,211.8	604	1,176.3	896	1,356.9	428	1,348.4	468	1,364.8
SALEM CITY	304	1,201.6	151	1,248.1	153	1,159.0	283	1,248.3	139	1,283.4	144	1,216.2
PLANNING DISTRICT 6	2,670	915.5	1,340	941.0	1,330	891.2	2,550	951.9	1,278	981.6	1,272	923.8
AUGUSTA COUNTY	719	972.8	365	977.7	354	967.7	700	1,002.1	357	1,024.7	343	979.6
BATH COUNTY	66	1,429.8	33	1,429.2	33	1,430.4	62	1,429.2	30	1,399.3	32	1,458.5
HIGHLAND COUNTY	27	1,219.0	12	1,099.9	15	1,334.5	27	1,235.7	12	1,117.3	15	1,350.1
ROCKBRIDGE COUNTY	232	1,040.0	133	1,205.5	99	878.1	221	1,037.4	129	1,223.0	92	855.3
ROCKINGHAM COUNTY	710	913.3	368	968.3	342	860.6	693	926.3	358	982.8	335	872.8
BUENA VISTA CITY	76	1,137.7	36	1,145.0	40	1,131.2	71	1,156.9	34	1,181.8	37	1,135.0
HARRISONBURG CITY	223	433.9	99	404.0	124	461.1	211	477.9	90	432.5	121	518.4
LEXINGTON CITY	59	822.9	33	825.4	26	819.7	52	836.1	30	861.3	22	804.1
STAUNTON CITY	336	1,379.9	152	1,388.4	184	1,372.9	306	1,474.5	138	1,472.5	168	1,476.1
WAYNESBORO CITY	222	1,044.1	109	1,084.8	113	1,007.6	207	1,140.6	100	1,159.3	107	1,123.6
PLANNING DISTRICT 7	2,111	925.5	1,085	960.9	1,026	890.9	2,007	950.0	1,025	982.2	982	918.6
CLARKE COUNTY	149	1,038.5	77	1,076.6	72	1,000.6	134	1,010.3	69	1,045.9	65	975.1
FREDERICK COUNTY	640	787.0	317	784.2	323	789.8	617	818.4	305	814.9	312	821.9
PAGE COUNTY	273	1,146.0	140	1,189.1	133	1,104.0	265	1,150.1	133	1,169.7	132	1,131.0
SHENANDOAH COUNTY	457	1,070.7	243	1,165.9	214	979.8	446	1,087.9	235	1,177.7	211	1,002.7
WARREN COUNTY	330	852.7	165	855.5	165	850.0	313	873.7	156	873.6	157	873.8
WINCHESTER CITY	262	962.7	143	1,064.0	119	863.8	232	1,020.0	127	1,138.9	105	905.6
PLANNING DISTRICT 8	9,839	412.0	4,822	407.0	5,017	416.8	7,853	467.1	3,843	455.6	4,010	478.6
ARLINGTON COUNTY	958	426.0	477	422.9	481	429.0	733	413.2	364	404.1	369	422.5
FAIRFAX COUNTY	4,866	430.3	2,396	427.9	2,470	432.6	3,961	508.4	1,927	493.6	2,034	523.3
LOUDOUN COUNTY	1,136	324.9	531	306.1	605	343.3	947	368.2	451	351.7	496	384.6
PRINCE WILLIAM COUNTY	1,680	383.1	837	383.3	843	382.8	1,282	437.1	643	433.2	639	441.1
ALEXANDRIA CITY	727	488.3	337	465.8	390	509.6	527	518.7	251	503.8	276	532.9
FAIRFAX CITY	157	654.9	78	660.8	79	649.2	139	756.1	69	762.9	70	749.5
FALLS CHURCH CITY	76	562.6	41	618.7	35	508.6	65	576.4	36	646.2	29	508.3
MANASSAS CITY	193	462.8	104	492.4	89	432.4	160	509.1	86	538.5	74	478.6
MANASSAS PARK CITY	46	284.8	21	254.1	25	317.0	39	335.6	16	267.1	23	408.5
PLANNING DISTRICT 9	1,469	858.7	765	902.2	704	815.9	1,261	860.4	669	923.1	592	799.0
CULPEPER COUNTY	383	789.6	205	838.9	178	739.5	312	799.4	166	853.9	146	745.3
FAUQUIER COUNTY	536	797.5	277	833.7	259	762.2	466	781.6	247	835.8	219	728.3
MADISON COUNTY	143	1,083.3	67	1,045.6	76	1,119.0	126	1,077.6	61	1,081.4	65	1,074.0
ORANGE COUNTY	337	971.5	173	1,016.1	164	928.5	295	1,008.8	158	1,097.5	137	922.7
RAPPAHANNOCK COUNTY	70	936.1	43	1,163.7	27	713.7	62	888.5	37	1,074.6	25	707.2
PLANNING DISTRICT 10	1,878	779.7	962	830.4	916	732.7	1,596	810.1	825	864.8	771	758.7
ALBEMARLE COUNTY	789	766.0	377	765.8	412	766.2	724	836.2	347	835.4	377	837.0
FLUVANNA COUNTY	210	808.4	130	1,094.2	80	567.5	166	773.4	108	1,080.3	58	505.8
GREENE COUNTY	146	776.4	71	764.5	75	788.1	136	800.2	65	775.6	71	824.2
LOUISA COUNTY	299	880.8	158	945.6	141	818.1	240	876.0	130	955.9	110	797.2
NELSON COUNTY	180	1,217.1	100	1,381.2	80	1,059.7	150	1,186.1	88	1,407.1	62	969.8
CHARLOTTESVILLE CITY	254	572.7	126	586.1	128	560.2	180	563.6	87	556.7	93	570.2
PLANNING DISTRICT 11	2,520	982.6	1,216	984.6	1,304	980.8	2,057	1,006.6	990	1,000.3	1,067	1,012.5
AMHERST COUNTY	336	1,044.2	177	1,152.8	159	945.1	249	984.3	131	1,091.1	118	887.8
APPOMATTOX COUNTY	158	1,035.7	74	1,002.6	84	1,066.8	131	1,093.8	66	1,129.0	65	1,060.2
BEDFORD COUNTY	687	983.9	350	1,009.9	337	958.2	643	999.8	332	1,039.3	311	960.8
CAMPBELL COUNTY	511	925.1	262	979.3	249	874.3	430	932.8	220	982.8	210	885.6
BEDFORD CITY	49	823.8	26	958.3	23	711.0	38	823.6	20	947.0	18	719.4
LYNCHBURG CITY	779	998.5	327	892.4	452	1,092.5	566	1,087.4	221	895.6	345	1,260.3

NOTE: AS OF JULY 1, 2013, BEDFORD CITY WAS DISINCORPORATED AND MERGED INTO BEDFORD COUNTY. NUMBERS IN BEDFORD CITY REFLECT THE FIRST 6 MONTHS OF THE YEAR.

[continued]

TABLE 11
RESIDENT DEATHS BY RACE AND SEX OF THE DECEDENT WITH RACE/SEX SPECIFIC RATES PER 100,000 POPULATION BY PLANNING DISTRICT AND CITY OR COUNTY
VIRGINIA, 2013

BLACK RACE						ALL OTHER RACES						PLANNING DISTRICT AND CITY / COUNTY
TOTAL		MALE		FEMALE		TOTAL		MALE		FEMALE		
NUMBER	RATE	NUMBER	RATE	NUMBER	RATE	NUMBER	RATE	NUMBER	RATE	NUMBER	RATE	
12,167	717.8	6,131	754.8	6,036	683.7	1,344	222.4	687	237.5	656	208.3	COMMONWEALTH OF VIRGINIA
11	279.8	5	157.3	6	796.8	2	314.0			2	727.3	PLANNING DISTRICT 1
1	93.3	1	102.4									LEE COUNTY
1	460.8			1	1,149.4							SCOTT COUNTY
7	301.3	4	207.1	3	765.3	2	796.8			2	1,639.3	WISE COUNTY
2	625.0			2	1,117.3							NORTON CITY
17	600.7	8	411.5	9	1,015.8							PLANNING DISTRICT 2
												BUCHANAN COUNTY
1	1,190.5			1	2,439.0							DICKENSON COUNTY
3	877.2	1	565.0	2	1,212.1							RUSSELL COUNTY
13	777.0	7	645.2	6	1,020.4							TAZEWELL COUNTY
44	812.4	21	722.6	23	916.3	3	208.8	1	151.3	2	257.7	PLANNING DISTRICT 3
1	395.3	1	463.0									BLAND COUNTY
1	304.9	1	602.4									CARROLL COUNTY
6	1,515.2	3	1,456.3	3	1,578.9							GRAYSON COUNTY
3	364.1	2	467.3	1	252.5	1	515.5			1	806.5	SMYTH COUNTY
14	1,507.0	8	1,571.7	6	1,428.6							WASHINGTON COUNTY
4	390.2	1	197.2	3	579.2	1	434.8			1	847.5	WYTHE COUNTY
8	706.7	3	495.0	5	950.6	1	427.4	1	970.9			BRISTOL CITY
7	1,323.3	2	746.3	5	1,915.7							GALAX CITY
48	550.6	25	549.2	23	552.1	4	55.6	2	50.1	2	62.6	PLANNING DISTRICT 4
3	852.3	1	571.4	2	1,129.9	1	854.7	1	1,369.9			FLOYD COUNTY
2	632.9	2	1,242.2									GILES COUNTY
27	621.7	14	589.2	13	660.9	3	48.5	1	28.5	2	74.9	MONTGOMERY COUNTY
11	545.6	6	557.6	5	531.9							PULASKI COUNTY
5	295.7	2	261.8	3	323.6							RADFORD CITY
365	905.1	187	971.3	178	844.7	14	197.3	9	261.9	5	136.7	PLANNING DISTRICT 5
16	1,820.3	9	1,986.8	7	1,643.2	1	917.4			1	1,960.8	ALLEGHANY COUNTY
15	1,271.2	8	1,238.4	7	1,310.9							BOTETOURT COUNTY
												CRAIG COUNTY
32	562.0	13	474.8	19	642.8	9	277.9	7	453.4	2	118.1	ROANOKE COUNTY
6	749.1	4	990.1	2	503.8							COVINGTON CITY
275	925.3	141	1,004.1	134	854.6	4	147.5	2	149.8	2	145.3	ROANOKE CITY
21	1,035.5	12	1,256.5	9	838.8							SALEM CITY
115	638.9	58	615.6	57	664.5	5	86.9	4	143.7	1	33.7	PLANNING DISTRICT 6
17	505.7	6	276.4	11	923.6	2	286.5	2	623.1			AUGUSTA COUNTY
4	1,581.0	3	1,960.8	1	1,000.0							BATH COUNTY
												HIGHLAND COUNTY
11	1,517.2	4	1,098.9	7	1,939.1							ROCKBRIDGE COUNTY
14	758.0	8	771.5	6	740.7	3	276.8	2	371.7	1	183.2	ROCKINGHAM COUNTY
5	1,243.8	2	975.6	3	1,522.8							BUENA VISTA CITY
12	261.4	9	382.3	3	134.2							HARRISONBURG CITY
7	945.9	3	781.3	4	1,123.6							LEXINGTON CITY
30	917.4	14	958.9	16	884.0							STAUNTON CITY
15	536.7	9	699.3	6	397.9							WAYNESBORO CITY
92	736.7	54	824.1	38	640.3	12	276.6	6	298.7	6	257.6	PLANNING DISTRICT 7
15	1,836.0	8	1,856.1	7	1,813.5							CLARKE COUNTY
17	397.8	10	438.6	7	351.2	6	362.1	2	279.7	4	424.6	FREDERICK COUNTY
7	1,158.9	6	1,857.6	1	355.9	1	568.2	1	1,234.6			PAGE COUNTY
9	771.9	6	934.6	3	572.5	2	384.6	2	809.7			SHENANDOAH COUNTY
17	786.3	9	814.5	8	756.9							WARREN COUNTY
27	779.0	15	846.5	12	708.4	3	298.5	1	193.4	2	409.8	WINCHESTER CITY
1,143	364.1	527	345.2	616	382.1	843	214.5	452	239.8	391	191.1	PLANNING DISTRICT 8
150	710.7	68	654.7	82	764.9	75	284.0	45	364.9	30	213.2	ARLINGTON COUNTY
393	333.2	185	322.4	208	343.5	512	218.9	284	253.3	228	187.3	FAIRFAX COUNTY
110	378.9	43	300.5	67	455.2	79	124.6	37	119.7	42	129.1	LOUDOUN COUNTY
298	299.4	143	297.1	155	301.5	100	218.6	51	233.7	49	204.8	PRINCE WILLIAM COUNTY
148	428.4	62	374.8	86	477.6	52	408.1	24	400.1	28	415.3	ALEXANDRIA CITY
7	487.8	2	279.3	5	695.4	11	264.7	7	342.5	4	189.5	FAIRFAX CITY
5	682.1	3	777.2	2	576.4	6	400.3	2	298.5	4	482.5	FALLS CHURCH CITY
26	372.7	17	486.8	9	258.2	7	212.3	1	60.3	6	366.3	MANASSAS CITY
6	232.1	4	304.4	2	157.4	1	51.4	1	104.3			MANASSAS PARK CITY
199	960.7	93	879.9	106	1,044.7	9	237.0	3	171.6	6	292.7	PLANNING DISTRICT 9
70	859.3	38	875.8	32	840.6	1	75.2	1	152.4			CULPEPER COUNTY
63	1,061.0	28	958.6	35	1,160.1	7	425.0	2	266.0	5	558.7	FAUQUIER COUNTY
17	1,239.1	6	848.7	11	1,654.1							MADISON COUNTY
41	846.9	15	630.3	26	1,056.5	1	165.6			1	282.5	ORANGE COUNTY
8	1,913.9	6	2,702.7	2	1,020.4							RAPPAHANNOCK COUNTY
268	798.5	133	851.9	135	752.1	14	136.1	4	82.7	10	183.6	PLANNING DISTRICT 10
58	538.8	27	532.4	31	544.4	7	123.7	3	114.4	4	131.8	ALBEMARLE COUNTY
42	996.2	22	1,255.7	20	811.7	2	675.7			2	1,219.5	FLUVANNA COUNTY
10	707.7	6	836.8	4	574.7							GREENE COUNTY
59	955.2	28	950.8	31	959.2							LOUISA COUNTY
30	1,522.8	12	1,315.8	18	1,701.3							NELSON COUNTY
69	765.0	38	901.5	31	645.2	5	147.4	1	60.4	4	230.3	CHARLOTTESVILLE CITY
452	967.8	220	999.6	232	939.4	11	203.8	6	238.0	5	173.9	PLANNING DISTRICT 11
81	1,272.8	43	1,373.8	38	1,175.0	6	1,162.8	3	1,376.1	3	1,006.7	AMHERST COUNTY
26	820.2	7	471.7	19	1,126.9	1	925.9	1	1,960.8			APPOMATTOX COUNTY
44	1,000.7	18	809.7	26	1,196.0							BEDFORD COUNTY
77	924.6	40	1,002.8	37	852.7	4	495.0	2	524.9	2	468.4	CAMPBELL COUNTY
11	870.3	6	1,050.8	5	721.5							BEDFORD CITY
213	918.8	106	999.0	107	851.2							LYNCHBURG CITY

[continued]

TABLE 11
RESIDENT DEATHS BY RACE AND SEX OF THE DECEDENT WITH RACE/SEX SPECIFIC RATES PER 100,000 POPULATION BY PLANNING DISTRICT AND CITY OR COUNTY
VIRGINIA, 2013

PLANNING DISTRICT AND CITY / COUNTY	ALL RACES						WHITE RACE					
	TOTAL		MALE		FEMALE		TOTAL		MALE		FEMALE	
	NUMBER	RATE	NUMBER	RATE	NUMBER	RATE	NUMBER	RATE	NUMBER	RATE	NUMBER	RATE
COMMONWEALTH OF VIRGINIA	62,309	754.3	30,916	761.1	31,392	747.7	48,798	818.6	24,098	813.9	24,700	823.2
PLANNING DISTRICT 12	3,126	1,268.6	1,558	1,311.6	1,568	1,228.6	2,547	1,384.0	1,251	1,397.2	1,296	1,371.6
FRANKLIN COUNTY	563	999.4	299	1,076.5	264	924.3	516	1,014.3	270	1,077.2	246	953.2
HENRY COUNTY	717	1,362.7	364	1,433.1	353	1,296.9	601	1,498.0	304	1,561.1	297	1,438.5
PATRICK COUNTY	257	1,399.2	128	1,414.8	129	1,384.0	241	1,413.2	120	1,432.2	121	1,394.8
PITTSYLVANIA COUNTY	680	1,089.3	351	1,146.4	329	1,034.3	538	1,118.9	270	1,139.8	268	1,098.6
DANVILLE CITY	713	1,661.7	329	1,674.0	384	1,651.4	516	2,493.2	226	2,343.9	290	2,623.5
MARTINSVILLE CITY	196	1,424.9	87	1,383.1	109	1,460.1	135	1,874.5	61	1,853.5	74	1,892.1
PLANNING DISTRICT 13	1,108	1,322.2	546	1,329.3	562	1,315.4	687	1,407.0	345	1,448.7	342	1,367.3
BRUNSWICK COUNTY	198	1,166.6	105	1,171.2	93	1,161.3	94	1,302.3	49	1,335.1	45	1,268.3
HALIFAX COUNTY	473	1,336.1	233	1,374.4	240	1,301.0	317	1,444.8	161	1,513.7	156	1,379.9
MECKLENBURG COUNTY	437	1,390.6	208	1,372.4	229	1,407.5	276	1,403.2	135	1,419.7	141	1,387.8
PLANNING DISTRICT 14	1,094	1,060.8	573	1,085.4	521	1,035.0	725	1,074.4	379	1,101.1	346	1,046.6
AMELIA COUNTY	130	1,020.0	63	1,013.8	67	1,025.9	98	1,015.9	48	1,004.2	50	1,027.3
BUCKINGHAM COUNTY	164	957.0	85	903.8	79	1,021.9	115	1,059.4	61	1,056.6	54	1,062.6
CHARLOTTE COUNTY	157	1,275.9	86	1,414.5	71	1,140.6	101	1,188.2	55	1,297.5	46	1,079.6
CUMBERLAND COUNTY	104	1,056.8	55	1,153.0	49	966.3	66	1,024.0	38	1,190.5	28	860.7
LUNENBURG COUNTY	137	1,093.6	79	1,187.4	58	987.4	95	1,182.8	52	1,238.1	43	1,122.1
NOTTOWAY COUNTY	192	1,217.3	96	1,137.8	96	1,308.6	125	1,351.2	63	1,311.1	62	1,394.5
PRINCE EDWARD COUNTY	210	921.0	109	970.4	101	873.0	125	847.3	62	834.2	63	860.7
PLANNING DISTRICT 15	8,030	773.4	3,901	781.9	4,128	765.3	5,659	840.0	2,686	814.3	2,973	864.7
CHARLES CITY COUNTY	68	953.7	33	946.1	35	961.0	27	873.8	11	691.4	16	1,067.4
CHESTERFIELD COUNTY	2,115	645.3	1,028	651.6	1,087	639.5	1,735	743.2	829	726.6	906	759.0
GOOCHLAND COUNTY	192	887.8	106	988.4	86	788.8	147	850.5	80	941.1	67	762.9
HANOVER COUNTY	865	853.6	406	817.1	459	888.8	760	853.7	356	813.9	404	892.1
HENRICO COUNTY	2,570	806.6	1,195	795.1	1,374	816.4	1,968	1,016.3	896	965.9	1,072	1,062.8
NEW KENT COUNTY	144	738.2	73	736.0	71	740.5	122	750.5	63	765.8	59	734.9
POWHATAN COUNTY	210	743.1	117	770.0	93	711.9	179	739.9	98	784.9	81	691.9
RICHMOND CITY	1,866	871.5	943	926.0	923	822.1	721	745.3	353	728.5	368	762.0
PLANNING DISTRICT 16	2,077	599.4	1,015	592.7	1,062	606.1	1,705	642.9	828	627.7	877	657.9
CAROLINE COUNTY	269	918.2	145	1,005.8	124	833.3	172	862.5	93	944.4	79	782.6
KING GEORGE COUNTY	180	722.1	81	643.7	99	802.1	147	745.0	66	657.5	81	835.6
SPOTSYLVANIA COUNTY	760	596.8	384	614.0	376	580.2	647	638.7	322	645.8	325	631.8
STAFFORD COUNTY	688	503.0	316	458.9	372	547.7	591	565.2	277	520.9	314	611.0
FREDERICKSBURG CITY	180	639.8	89	692.4	91	595.6	148	752.2	70	779.6	78	729.2
PLANNING DISTRICT 17	675	1,352.4	360	1,451.8	315	1,254.2	508	1,445.3	266	1,537.9	242	1,355.6
LANCASTER COUNTY	186	1,668.5	90	1,730.8	96	1,614.0	143	1,825.1	67	1,835.1	76	1,816.4
NORTHUMBERLAND COUNTY	181	1,483.6	102	1,692.9	79	1,279.4	142	1,579.7	77	1,714.9	65	1,444.8
RICHMOND COUNTY	109	1,217.5	55	1,101.3	54	1,364.0	80	1,321.7	39	1,254.4	41	1,392.7
WESTMORELAND COUNTY	199	1,129.9	113	1,317.3	86	952.0	143	1,165.3	83	1,372.8	60	963.9
PLANNING DISTRICT 18	930	1,022.6	458	1,028.6	472	1,016.7	735	997.5	358	987.7	377	1,007.0
ESSEX COUNTY	124	1,104.3	53	1,000.2	71	1,197.3	77	1,180.1	33	1,054.7	44	1,295.6
GLOUCESTER COUNTY	341	925.8	159	874.7	182	975.6	300	912.9	138	849.7	162	974.7
KING AND QUEEN COUNTY	67	939.7	39	1,095.5	28	784.3	46	925.6	26	1,028.1	20	819.3
KING WILLIAM COUNTY	128	795.2	68	866.7	60	727.2	87	684.1	43	688.1	44	680.2
MATHEWS COUNTY	118	1,326.3	58	1,349.5	60	1,304.6	102	1,280.0	52	1,346.5	50	1,217.4
MIDDLESEX COUNTY	152	1,412.4	81	1,515.7	71	1,310.4	123	1,423.9	66	1,558.4	57	1,294.6
PLANNING DISTRICT 19	1,818	1,047.6	920	1,043.7	898	1,051.6	1,054	1,168.7	516	1,124.2	538	1,214.8
DINWIDDIE COUNTY	278	996.3	143	1,044.8	135	949.6	186	1,016.2	92	1,002.4	94	1,030.1
GREENSVILLE COUNTY	115	967.5	68	931.4	47	1,025.1	56	1,195.3	34	1,196.3	22	1,193.7
PRINCE GEORGE COUNTY	238	638.9	127	619.1	111	663.1	181	772.4	96	772.0	85	772.9
SURRY COUNTY	58	857.4	30	892.9	28	822.3	28	773.9	14	755.1	14	793.7
SUSSEX COUNTY	139	1,177.0	75	1,068.7	64	1,335.6	58	1,201.3	33	1,221.3	25	1,175.9
COLONIAL HEIGHTS CITY	208	1,179.5	97	1,183.6	111	1,176.0	194	1,340.1	93	1,364.2	101	1,318.7
EMPORIA CITY	94	1,682.2	43	1,657.0	51	1,704.0	42	2,201.3	15	1,676.0	27	2,665.4
HOPEWELL CITY	283	1,276.9	123	1,188.4	160	1,354.4	208	1,634.3	86	1,410.8	122	1,839.8
PETERSBURG CITY	405	1,244.7	214	1,414.7	191	1,097.0	101	1,627.2	53	1,721.3	48	1,534.5
PLANNING DISTRICT 20	8,930	763.5	4,465	770.2	4,465	757.0	5,867	816.9	2,923	800.0	2,944	834.5
ISLE OF WIGHT COUNTY	332	931.1	161	927.5	171	934.6	244	931.9	122	941.0	122	922.9
SOUTHAMPTON COUNTY	176	970.9	97	1,035.2	79	902.0	108	963.1	63	1,090.0	45	828.1
CHESAPEAKE CITY	1,682	729.5	846	751.4	836	708.6	1,182	794.1	588	792.5	594	795.6
FRANKLIN CITY	133	1,539.7	61	1,561.3	72	1,521.9	64	1,815.6	31	1,875.4	33	1,762.8
NORFOLK CITY	1,959	795.9	998	776.7	961	816.9	1,053	846.9	546	787.9	507	921.1
PORTSMOUTH CITY	999	1,038.4	516	1,114.7	483	967.7	477	1,159.8	231	1,110.4	246	1,210.4
SUFFOLK CITY	715	834.0	360	869.3	355	801.1	380	831.5	194	848.5	186	814.5
VIRGINIA BEACH CITY	2,934	654.2	1,426	647.4	1,508	660.8	2,359	743.6	1,148	727.4	1,211	759.7
PLANNING DISTRICT 21	3,863	800.1	1,894	810.8	1,969	790.1	2,531	872.5	1,229	852.1	1,302	892.6
JAMES CITY COUNTY	638	904.8	307	901.0	331	908.2	554	956.4	259	924.6	295	986.2
YORK COUNTY	396	597.6	200	613.4	196	582.2	330	630.3	167	640.5	163	620.2
HAMPTON CITY	1,198	876.4	635	966.0	563	793.4	630	1,030.5	329	1,063.8	301	996.4
NEWPORT NEWS CITY	1,404	771.3	652	740.2	752	800.5	824	864.7	392	818.0	432	911.9
POQUOSON CITY	88	727.0	39	648.8	49	804.2	87	751.9	39	677.4	48	825.7
WILLIAMSBURG CITY	139	914.1	61	860.6	78	960.8	106	897.8	43	776.5	63	1,005.1
PLANNING DISTRICT 22	627	1,384.9	289	1,320.9	338	1,444.8	420	1,370.0	198	1,303.1	222	1,435.8
ACCOMACK COUNTY	431	1,300.2	198	1,231.5	233	1,365.0	307	1,326.4	147	1,282.3	160	1,369.6
NORTHAMPTON COUNTY	196	1,616.5	91	1,568.7	105	1,660.3	113	1,504.5	51	1,366.9	62	1,640.2
PLANNING DISTRICT 23	12,793	774.2	6,359	781.9	6,434	766.8	8,398	832.9	4,152	814.7	4,246	851.5
UNKNOWN VIRGINIA												

NOTES: PLANNING DISTRICT 23, THE HAMPTON ROADS PLANNING DISTRICT, IS THE AGGREGATE OF PLANNING DISTRICTS 20 AND 21.

TABLE 11
RESIDENT DEATHS BY RACE AND SEX OF THE DECEDENT WITH RACE/SEX SPECIFIC RATES PER 100,000 POPULATION BY PLANNING DISTRICT AND CITY OR COUNTY
VIRGINIA, 2013

BLACK RACE						ALL OTHER RACES						PLANNING DISTRICT AND CITY / COUNTY
TOTAL		MALE		FEMALE		TOTAL		MALE		FEMALE		
NUMBER	RATE	NUMBER	RATE	NUMBER	RATE	NUMBER	RATE	NUMBER	RATE	NUMBER	RATE	
12,167	717.8	6,131	754.8	6,036	683.7	1,344	222.4	687	237.5	656	208.3	COMMONWEALTH OF VIRGINIA
574	960.4	306	1,094.9	268	842.2	5	191.3	1	77.1	4	303.7	PLANNING DISTRICT 12
46	938.8	28	1,151.8	18	729.0	1	177.6	1	358.4			FRANKLIN COUNTY
115	960.3	60	1,057.6	55	872.6	1	191.9			1	371.7	HENRY COUNTY
16	1,375.8	8	1,326.7	8	1,428.6							PATRICK COUNTY
141	1,017.4	81	1,209.5	60	837.8	1	206.6			1	398.4	PITTSYLVANIA COUNTY
196	911.2	103	1,068.8	93	783.2	1	142.9			1	307.7	DANVILLE CITY
60	943.7	26	894.7	34	984.9	1	512.8			1	980.4	MARTINSVILLE CITY
421	1,235.8	201	1,194.7	220	1,275.8							PLANNING DISTRICT 13
104	1,081.1	56	1,069.9	48	1,094.4							BRUNSWICK COUNTY
156	1,186.7	72	1,171.1	84	1,200.3							HALIFAX COUNTY
161	1,424.5	73	1,341.4	88	1,501.7							MECKLENBURG COUNTY
366	1,061.3	193	1,083.1	173	1,038.0	3	258.6	1	181.5	2	328.4	PLANNING DISTRICT 14
31	1,059.8	15	1,095.7	16	1,028.3	1	578.0			1	925.9	AMELIA COUNTY
48	781.4	24	675.5	24	926.6	1	724.6			1	1,694.9	BUCKINGHAM COUNTY
56	1,501.7	31	1,717.5	25	1,299.4							CHARLOTTE COUNTY
38	1,156.1	17	1,117.0	21	1,189.8							CUMBERLAND COUNTY
42	957.8	27	1,120.8	15	759.1							LUNENBURG COUNTY
67	1,057.4	33	935.6	34	1,210.4							NOTTOWAY COUNTY
84	1,093.5	46	1,265.5	38	939.0	1	271.7	1	602.4			PRINCE EDWARD COUNTY
2,266	727.8	1,162	813.1	1,104	655.3	105	197.1	53	202.5	51	188.3	PLANNING DISTRICT 15
40	1,158.7	21	1,275.0	19	1,052.6	1	170.1	1	400.0			CHARLES CITY COUNTY
340	429.8	183	503.2	157	367.3	40	263.6	16	218.8	24	305.4	CHESTERFIELD COUNTY
45	1,131.8	26	1,273.3	19	982.4							GOOCHLAND COUNTY
101	999.0	47	949.7	54	1,046.3	4	182.3	3	301.2	1	83.5	HANOVER COUNTY
551	560.0	272	615.6	279	514.6	51	191.9	27	202.2	23	173.9	HENRICO COUNTY
21	752.1	9	611.0	12	909.8	1	217.4	1	456.6			NEW KENT COUNTY
31	817.7	19	736.7	12	990.1							POWHATAN COUNTY
1,137	1,036.1	585	1,178.1	552	918.7	8	104.9	5	134.2	3	76.9	RICHMOND CITY
349	515.2	177	531.6	172	499.3	23	170.1	10	165.0	13	174.1	PLANNING DISTRICT 16
96	1,097.9	52	1,213.5	44	986.8	1	163.4			1	304.9	CAROLINE COUNTY
33	726.2	15	667.0	18	784.3							KING GEORGE COUNTY
107	498.3	60	565.9	47	432.4	6	131.2	2	96.2	4	160.4	SPOTSYLVANIA COUNTY
82	317.4	31	240.5	51	394.0	15	234.9	8	286.1	7	195.0	STAFFORD COUNTY
31	433.4	19	581.0	12	309.0	1	76.7			1	142.9	FREDERICKSBURG CITY
166	1,172.0	93	1,289.9	73	1,049.8	1	166.4	1	343.6			PLANNING DISTRICT 17
42	1,310.0	22	1,460.8	20	1,176.5	1	934.6	1	2,325.6			LANCASTER COUNTY
39	1,251.6	25	1,673.4	14	863.1							NORTHUMBERLAND COUNTY
29	1,032.8	16	875.3	13	1,326.5							RICHMOND COUNTY
56	1,112.4	30	1,259.4	26	980.4							WESTMORELAND COUNTY
184	1,178.5	94	1,252.5	90	1,110.0	11	665.1	6	774.2	5	568.8	PLANNING DISTRICT 18
45	1,009.6	20	972.3	25	1,041.7	2	809.7			2	1,492.5	ESSEX COUNTY
38	1,145.3	18	1,092.9	20	1,196.9	3	458.7	3	1,034.5			GLOUCESTER COUNTY
19	948.6	12	1,268.5	7	662.3	2	1,273.9	1	1,176.5	1	1,388.9	KING AND QUEEN COUNTY
37	1,239.5	23	1,638.2	14	885.5	4	1,015.2	2	1,036.3	2	995.0	KING WILLIAM COUNTY
16	1,918.5	6	1,534.5	10	2,257.3							MATHEWS COUNTY
29	1,438.5	15	1,415.1	14	1,464.4							MIDDLESEX COUNTY
750	941.0	401	989.0	349	891.2	14	383.5	3	176.0	11	565.3	PLANNING DISTRICT 19
92	991.2	51	1,165.4	41	835.7							DINWIDDIE COUNTY
59	830.8	34	772.0	25	926.6							GREENSVILLE COUNTY
52	413.0	30	399.8	22	432.4	5	407.2	1	173.9	4	612.6	PRINCE GEORGE COUNTY
30	972.8	16	1,089.2	14	866.9							SURRY COUNTY
81	1,176.1	42	984.8	39	1,487.4							SUSSEX COUNTY
10	413.2	3	286.0	7	510.6	4	542.0	1	304.0	3	733.5	COLONIAL HEIGHTS CITY
51	1,421.0	27	1,630.4	24	1,241.6	1	1,098.9	1	2,272.7			EMPORIA CITY
73	810.8	37	909.5	36	729.3	2	463.0			2	813.0	HOPEWELL CITY
302	1,173.0	161	1,369.9	141	1,007.7	2	341.3			2	687.3	PETERSBURG CITY
2,879	744.7	1,449	789.2	1,430	704.5	184	284.0	93	302.9	91	267.0	PLANNING DISTRICT 20
87	985.7	39	950.8	48	1,016.1	1	154.8			1	282.5	ISLE OF WIGHT COUNTY
68	1,004.0	34	965.9	34	1,045.2							SOUTHAMPTON COUNTY
481	673.2	249	739.6	232	614.1	19	185.0	9	190.2	10	180.4	CHESAPEAKE CITY
69	1,384.4	30	1,363.6	39	1,400.9							FRANKLIN CITY
857	785.3	425	806.8	432	765.3	49	386.6	27	413.7	22	357.8	NORFOLK CITY
513	971.2	281	1,152.2	232	816.0	9	398.6	4	363.6	5	431.8	PORTSMOUTH CITY
330	873.8	162	924.8	168	829.6	5	221.0	4	387.6	1	81.3	SUFFOLK CITY
474	499.7	229	502.9	245	496.8	101	277.5	49	289.9	52	266.7	VIRGINIA BEACH CITY
1,253	732.5	634	796.6	619	676.7	79	364.6	31	316.9	48	403.7	PLANNING DISTRICT 21
79	779.2	46	936.5	33	631.5	5	203.7	2	174.1	3	229.7	JAMES CITY COUNTY
58	620.9	31	692.3	27	555.2	8	174.9	2	97.4	6	238.1	YORK COUNTY
548	776.9	300	920.5	248	653.5	20	398.2	6	270.1	14	499.6	HAMPTON CITY
538	685.7	242	663.9	296	704.6	42	508.4	18	485.7	24	526.9	NEWPORT NEWS CITY
1	653.6			1	1,265.8							POQUOSON CITY
29	1,196.9	15	1,391.5	14	1,040.9	4	409.4	3	635.6	1	198.0	WILLIAMSBURG CITY
205	1,469.7	90	1,414.6	115	1,516.0	2	299.4	1	310.6	1	289.0	PLANNING DISTRICT 22
122	1,284.5	50	1,144.4	72	1,403.8	2	396.8	1	408.2	1	386.1	ACCOMACK COUNTY
83	1,865.2	40	2,007.0	43	1,750.1							NORTHAMPTON COUNTY
4,132	741.0	2,083	791.4	2,049	695.9	263	304.2	124	306.3	139	302.4	PLANNING DISTRICT 23
												UNKNOWN VIRGINIA

TABLE 12
RESIDENT DEATHS FROM FOURTEEN LEADING CAUSES OF DEATH
WITH UNADJUSTED RATES PER 100,000 POPULATION
BY PLANNING DISTRICT AND CITY OR COUNTY
VIRGINIA, 2013

PLANNING DISTRICT AND CITY / COUNTY	DEATHS FROM ALL CAUSES		MALIGNANT NEOPLASMS		DISEASES OF THE HEART		CEREBROVASCULAR DISEASES		CHRONIC LOWER RESPIRATORY DISEASES		UNINTENTIONAL INJURY	
	NUMBER	RATE	NUMBER	RATE	NUMBER	RATE	NUMBER	RATE	NUMBER	RATE	NUMBER	RATE
COMMONWEALTH OF VIRGINIA	62,309	754.3	14,348	173.7	13,543	164.0	3,278	39.7	3,168	38.4	2,794	33.8
PLANNING DISTRICT 1	1,139	1,232.3	249	269.4	270	292.1	44	47.6	95	102.8	54	58.4
LEE COUNTY	304	1,207.1	78	309.7	75	297.8	11	43.7	20	79.4	11	43.7
SCOTT COUNTY	298	1,316.3	59	260.6	67	295.9	13	57.4	29	128.1	15	66.3
WISE COUNTY	496	1,222.0	106	261.2	114	280.9	19	46.8	43	105.9	27	66.5
NORTON CITY	41	1,020.7	6	149.4	14	348.5	1	24.9	3	74.7	1	24.9
PLANNING DISTRICT 2	1,384	1,241.8	297	266.5	326	292.5	53	47.6	101	90.6	70	62.8
BUCHANAN COUNTY	250	1,059.5	46	194.9	66	279.7	10	42.4	19	80.5	21	89.0
DICKENSON COUNTY	188	1,214.0	46	297.0	36	232.5	10	64.6	14	90.4	7	45.2
RUSSELL COUNTY	346	1,224.2	79	279.5	81	286.6	10	35.4	26	92.0	17	60.1
TAZEWELL COUNTY	600	1,360.5	126	285.7	143	324.2	23	52.2	42	95.2	25	56.7
PLANNING DISTRICT 3	2,400	1,249.6	508	264.5	551	286.9	135	70.3	173	90.1	90	46.9
BLAND COUNTY	85	1,262.1	19	282.1	18	267.3	3	44.5	7	103.9	3	44.5
CARROLL COUNTY	384	1,285.0	95	317.9	81	271.1	17	56.9	34	113.8	13	43.5
GRAYSON COUNTY	207	1,365.3	43	283.6	41	270.4	10	66.0	18	118.7	9	59.4
SMYTH COUNTY	413	1,304.8	82	259.1	93	293.8	29	91.6	30	94.8	18	56.9
WASHINGTON COUNTY	631	1,149.2	124	225.8	166	302.3	30	54.6	40	72.9	22	40.1
WYTHE COUNTY	364	1,240.5	78	265.8	87	296.5	21	71.6	21	71.6	17	57.9
BRISTOL CITY	228	1,314.8	48	276.8	53	305.6	19	109.6	16	92.3	4	23.1
GALAX CITY	88	1,250.9	19	270.1	12	170.6	6	85.3	7	99.5	4	56.9
PLANNING DISTRICT 4	1,536	851.7	314	174.1	354	196.3	88	48.8	74	41.0	84	46.6
FLOYD COUNTY	178	1,146.3	38	244.7	34	219.0	8	51.5	10	64.4	11	70.8
GILES COUNTY	206	1,217.1	47	277.7	53	313.1	6	35.5	12	70.9	11	65.0
MONTGOMERY COUNTY	614	638.2	118	122.7	132	137.2	39	40.5	26	27.0	38	39.5
PULASKI COUNTY	438	1,269.3	94	272.4	107	310.1	31	89.8	22	63.8	21	60.9
RADFORD CITY	100	581.9	17	98.9	28	162.9	4	23.3	4	23.3	3	17.5
PLANNING DISTRICT 5	3,085	1,111.8	613	220.9	717	258.4	159	57.3	156	56.2	139	50.1
ALLEGHANY COUNTY	225	1,392.2	43	266.1	59	365.1	11	68.1	8	49.5	10	61.9
BOTETOURT COUNTY	327	990.8	75	227.3	92	278.8	17	51.5	16	48.5	10	30.3
CRAIG COUNTY	47	902.1	13	249.5	8	153.6	3	57.6	1	19.2	4	76.8
ROANOKE COUNTY	932	996.5	206	220.3	192	205.3	46	49.2	49	52.4	40	42.8
COVINGTON CITY	75	1,289.1	12	206.3	16	275.0	3	51.6	4	68.8	4	68.8
ROANOKE CITY	1,175	1,193.3	213	216.3	278	282.3	60	60.9	64	65.0	58	58.9
SALEM CITY	304	1,201.6	51	201.6	72	284.6	19	75.1	14	55.3	13	51.4
PLANNING DISTRICT 6	2,670	915.5	606	207.8	557	191.0	142	48.7	134	45.9	121	41.5
AUGUSTA COUNTY	719	972.8	176	238.1	152	205.6	32	43.3	43	58.2	35	47.4
BATH COUNTY	66	1,429.8	13	281.6	24	519.9	3	65.0	2	43.3	2	43.3
HIGHLAND COUNTY	27	1,219.0	6	270.9	1	45.1	2	90.3			2	90.3
ROCKBRIDGE COUNTY	232	1,040.0	61	273.5	49	219.7	15	67.2	16	71.7	6	26.9
ROCKINGHAM COUNTY	710	913.3	156	200.7	134	172.4	39	50.2	32	41.2	38	48.9
BUENA VISTA CITY	76	1,137.7	23	344.3	16	239.5	3	44.9	3	44.9	2	29.9
HARRISONBURG CITY	223	433.9	39	75.9	51	99.2	13	25.3	5	9.7	13	25.3
LEXINGTON CITY	59	822.9	9	125.5	13	181.3	3	41.8	4	55.8	3	41.8
STAUNTON CITY	336	1,379.9	67	275.2	75	308.0	20	82.1	20	82.1	13	53.4
WAYNESBORO CITY	222	1,044.1	56	263.4	42	197.5	12	56.4	9	42.3	7	32.9
PLANNING DISTRICT 7	2,111	925.5	536	235.0	423	185.5	107	46.9	117	51.3	106	46.5
CLARKE COUNTY	149	1,038.5	42	292.7	19	132.4	15	104.5	7	48.8	6	41.8
FREDERICK COUNTY	640	787.0	179	220.1	113	139.0	26	32.0	38	46.7	29	35.7
PAGE COUNTY	273	1,146.0	63	264.5	60	251.9	15	63.0	14	58.8	13	54.6
SHENANDOAH COUNTY	457	1,070.7	113	264.7	90	210.9	25	58.6	30	70.3	23	53.9
WARREN COUNTY	330	852.7	83	214.5	77	199.0	14	36.2	21	54.3	17	43.9
WINCHESTER CITY	262	962.7	56	205.8	64	235.2	12	44.1	7	25.7	18	66.1
PLANNING DISTRICT 8	9,839	412.0	2,430	101.7	1,969	82.4	503	21.1	379	15.9	432	18.1
ARLINGTON COUNTY	958	426.0	235	104.5	169	75.1	58	25.8	30	13.3	34	15.1
FAIRFAX COUNTY	4,866	430.3	1,214	107.3	987	87.3	247	21.8	182	16.1	211	18.7
LOUDOUN COUNTY	1,136	324.9	288	82.4	242	69.2	61	17.4	41	11.7	56	16.0
PRINCE WILLIAM COUNTY	1,680	383.1	418	95.3	327	74.6	70	16.0	81	18.5	87	19.8
ALEXANDRIA CITY	727	488.3	168	112.8	158	106.1	36	24.2	26	17.5	27	18.1
FAIRFAX CITY	157	654.9	35	146.0	25	104.3	12	50.1	6	25.0	10	41.7
FALLS CHURCH CITY	76	562.6	16	118.4	14	103.6	4	29.6	1	7.4	2	14.8
MANASSAS CITY	193	462.8	47	112.7	37	88.7	12	28.8	10	24.0	5	12.0
MANASSAS PARK CITY	46	284.8	9	55.7	10	61.9	3	18.6	2	12.4		
PLANNING DISTRICT 9	1,469	858.7	307	179.4	292	170.7	88	51.4	86	50.3	80	46.8
CULPEPER COUNTY	383	789.6	95	195.9	70	144.3	21	43.3	21	43.3	24	49.5
FAUQUIER COUNTY	536	797.5	93	138.4	102	151.8	32	47.6	39	58.0	29	43.2
MADISON COUNTY	143	1,083.3	29	219.7	29	219.7	10	75.8	5	37.9	5	37.9
ORANGE COUNTY	337	971.5	70	201.8	74	213.3	21	60.5	16	46.1	20	57.7
RAPPAHANNOCK COUNTY	70	936.1	20	267.5	17	227.3	4	53.5	5	66.9	2	26.7
PLANNING DISTRICT 10	1,878	779.7	436	181.0	393	163.2	94	39.0	107	44.4	89	37.0
ALBEMARLE COUNTY	789	766.0	178	172.8	151	146.6	43	41.7	43	41.7	33	32.0
FLUVANNA COUNTY	210	808.4	52	200.2	43	165.5	11	42.3	12	46.2	8	30.8
GREENE COUNTY	146	776.4	32	170.2	25	133.0	11	58.5	11	58.5	11	58.5
LOUISA COUNTY	299	880.8	73	215.1	80	235.7	10	29.5	16	47.1	16	47.1
NELSON COUNTY	180	1,217.1	41	277.2	46	311.0	10	67.6	11	74.4	10	67.6
CHARLOTTESVILLE CITY	254	572.7	60	135.3	48	108.2	9	20.3	14	31.6	11	24.8
PLANNING DISTRICT 11	2,520	982.6	564	219.9	599	233.6	192	74.9	107	41.7	113	44.1
AMHERST COUNTY	336	1,044.2	76	236.2	79	245.5	24	74.6	12	37.3	10	31.1
APPOMATTOX COUNTY	158	1,035.7	30	196.7	53	347.4	8	52.4	5	32.8	9	59.0
BEDFORD COUNTY	687	983.9	162	232.0	142	203.4	59	84.5	36	51.6	37	53.0
CAMPBELL COUNTY	511	925.1	112	202.8	144	260.7	33	59.7	20	36.2	26	47.1
BEDFORD CITY	49	823.8	12	201.7	8	134.5	8	134.5	1	16.8	1	16.8
LYNCHBURG CITY	779	998.5	172	220.5	173	221.8	60	76.9	33	42.3	30	38.5

NOTE: AS OF JULY 1, 2013, BEDFORD CITY WAS DISINCORPORATED AND MERGED INTO BEDFORD COUNTY. NUMBERS IN BEDFORD CITY REFLECT THE FIRST 6 MONTHS OF THE YEAR.

[continued]

TABLE 12
RESIDENT DEATHS FROM FOURTEEN LEADING CAUSES OF DEATH
WITH UNADJUSTED RATES PER 100,000 POPULATION
BY PLANNING DISTRICT AND CITY OR COUNTY
VIRGINIA, 2013

ALZHEIMER'S DISEASE		DIABETES MELLITUS		NEPHRITIS AND NEPHROSIS		SEPTICEMIA		INFLUENZA AND PNEUMONIA		SUICIDE		CHRONIC LIVER DISEASE		PRIMARY HYPERTENSION AND RENAL DISEASE		PARKINSON'S DISEASE	
NUMBER	RATE	NUMBER	RATE	NUMBER	RATE	NUMBER	RATE	NUMBER	RATE	NUMBER	RATE	NUMBER	RATE	NUMBER	RATE	NUMBER	RATE
1,634	19.8	1,618	19.6	1,547	18.7	1,464	17.7	1,430	17.3	1,047	12.7	836	10.1	629	7.6	549	6.6
29	31.4	31	33.5	27	29.2	22	23.8	27	29.2	10	10.8	13	14.1	7	7.6	4	4.3
8	31.8	6	23.8	7	27.8	7	27.8	10	39.7	4	15.9	2	7.9	1	4.0	1	4.0
12	53.0	5	22.1	5	22.1	4	17.7	5	22.1	3	13.3	3	13.3	3	13.3	3	13.3
9	22.2	20	49.3	14	34.5	10	24.6	10	24.6	3	7.4	7	17.2	3	7.4		
				1	24.9	1	24.9	2	49.8			1	24.9				
34	30.5	41	36.8	40	35.9	23	20.6	55	49.3	21	18.8	28	25.1	11	9.9	5	4.5
5	21.2	7	29.7	5	21.2	3	12.7	10	42.4	5	21.2	3	12.7	1	4.2	1	4.2
5	32.3	7	45.2	3	19.4	2	12.9	7	45.2	5	32.3	4	25.8	2	12.9		
3	10.6	8	28.3	9	31.8	8	28.3	17	60.1	6	21.2	7	24.8	2	7.1	1	3.5
21	47.6	19	43.1	23	52.2	10	22.7	21	47.6	5	11.3	14	31.7	6	13.6	3	6.8
75	39.1	77	40.1	70	36.4	49	25.5	76	39.6	33	17.2	37	19.3	16	8.3	12	6.2
4	59.4	3	44.5	1	14.8	4	59.4	4	59.4	1	14.8	2	29.7	1	14.8		
11	36.8	11	36.8	13	43.5	9	30.1	5	16.7	8	26.8	4	13.4	1	3.3	1	3.3
14	92.3	6	39.6	4	26.4	7	46.2	5	33.0	2	13.2	3	19.8	1	6.6	2	13.2
13	41.1	9	28.4	12	37.9	5	15.8	10	31.6	10	31.6	8	25.3	6	19.0	3	9.5
19	34.6	17	31.0	21	38.2	14	25.5	24	43.7	8	14.6	7	12.7	2	3.6	5	9.1
8	27.3	14	47.7	14	47.7	5	17.0	13	44.3	2	6.8	4	13.6	2	6.8	1	3.4
5	28.8	12	69.2	2	11.5	5	28.8	12	69.2	2	11.5	5	28.8	2	11.5		
1	14.2	5	71.1	3	42.6			3	42.6			4	56.9	1	14.2		
29	16.1	43	23.8	32	17.7	31	17.2	39	21.6	26	14.4	29	16.1	12	6.7	15	8.3
3	19.3	5	32.2	3	19.3	1	6.4	6	38.6	5	32.2	6	38.6	1	6.4	2	12.9
10	59.1	8	47.3	5	29.5	3	17.7	5	29.5	1	5.9	7	41.4			1	5.9
6	6.2	17	17.7	13	13.5	17	17.7	19	19.7	8	8.3	8	8.3	8	8.3	4	4.2
7	20.3	11	31.9	11	31.9	9	26.1	9	26.1	7	20.3	7	20.3	3	8.7	8	23.2
3	17.5	2	11.6			1	5.8			5	29.1	1	5.8				
71	25.6	74	26.7	63	22.7	78	28.1	80	28.8	49	17.7	46	16.6	32	11.5	35	12.6
6	37.1	5	30.9	6	37.1	7	43.3	4	24.8	1	6.2	6	37.1	5	30.9	4	24.8
6	18.2	9	27.3	9	27.3	6	18.2	4	12.1	6	18.2	4	12.1	1	3.0	5	15.2
1	19.2	1	19.2	1	19.2	2	38.4	2	38.4	3	57.6					1	19.2
28	29.9	21	22.5	18	19.2	25	26.7	25	26.7	11	11.8	10	10.7	5	5.3	11	11.8
		5	85.9	2	34.4			2	34.4	2	34.4					3	51.6
26	26.4	26	26.4	20	20.3	32	32.5	29	29.5	17	17.3	22	22.3	17	17.3	6	6.1
4	15.8	7	27.7	7	27.7	6	23.7	14	55.3	9	35.6	4	15.8	4	15.8	5	19.8
100	34.3	66	22.6	77	26.4	45	15.4	55	18.9	50	17.1	40	13.7	21	7.2	36	12.3
30	40.6	18	24.4	19	25.7	8	10.8	10	13.5	23	31.1	16	21.6	3	4.1	7	9.5
1	21.7	2	43.3	1	21.7			4	86.7	1	21.7	2	43.3			1	21.7
2	90.3	1	45.1	1	45.1					2	90.3			1	45.1		
6	26.9	7	31.4	7	31.4	2	9.0	2	9.0	3	13.4	3	13.4			2	9.0
28	36.0	22	28.3	22	28.3	15	19.3	19	24.4	9	11.6	6	7.7	7	9.0	10	12.9
5	74.9	2	29.9	1	15.0	1	15.0	2	29.9	1	15.0	2	29.9				
10	19.5	4	7.8	7	13.6	6	11.7	3	5.8	5	9.7	1	1.9	4	7.8	4	7.8
3	41.8	1	13.9	3	41.8	1	13.9	3	41.8	1	13.9					1	13.9
8	32.9	4	16.4	11	45.2	9	37.0	5	20.5	2	8.2	7	28.7	6	24.6	8	32.9
7	32.9	5	23.5	5	23.5	3	14.1	7	32.9	3	14.1	3	14.1			3	14.1
56	24.6	41	18.0	41	18.0	36	15.8	59	25.9	36	15.8	33	14.5	19	8.3	17	7.5
3	20.9	4	27.9	2	13.9	2	13.9	4	27.9	1	7.0	2	13.9	2	13.9	2	13.9
19	23.4	9	11.1	11	13.5	13	16.0	15	18.4	11	13.5	11	13.5	5	6.1	7	8.6
15	63.0	4	16.8	5	21.0	4	16.8	11	46.2	4	16.8	4	16.8	4	16.8		
9	21.1	14	32.8	9	21.1	8	18.7	15	35.1	8	18.7	7	16.4	4	9.4	1	2.3
3	7.8	4	10.3	7	18.1	7	18.1	5	12.9	7	18.1	3	7.8	4	10.3	5	12.9
7	25.7	6	22.0	7	25.7	2	7.3	9	33.1	5	18.4	6	22.0			2	7.3
220	9.2	234	9.8	210	8.8	266	11.1	241	10.1	227	9.5	112	4.7	130	5.4	123	5.2
28	12.4	19	8.4	20	8.9	31	13.8	35	15.6	16	7.1	16	7.1	8	3.6	13	5.8
115	10.2	107	9.5	110	9.7	136	12.0	115	10.2	113	10.0	51	4.5	63	5.6	63	5.6
24	6.9	27	7.7	25	7.1	11	3.1	23	6.6	32	9.2	12	3.4	15	4.3	20	5.7
27	6.2	48	10.9	26	5.9	50	11.4	46	10.5	43	9.8	18	4.1	21	4.8	19	4.3
15	10.1	24	16.1	16	10.7	25	16.8	14	9.4	12	8.1	10	6.7	15	10.1	4	2.7
1	4.2	3	12.5	7	29.2	6	25.0	2	8.3	4	16.7	3	12.5	3	12.5	2	8.3
5	37.0	1	7.4			4	29.6	1	7.4	2	14.8			1	7.4		
4	9.6	1	2.4	4	9.6	3	7.2	4	9.6	2	4.8	2	4.8	4	9.6	1	2.4
1	6.2	4	24.8	2	12.4			1	6.2	3	18.6					1	6.2
46	26.9	26	15.2	38	22.2	47	27.5	35	20.5	27	15.8	21	12.3	3	1.8	16	9.4
11	22.7	3	6.2	13	26.8	16	33.0	4	8.2	7	14.4	5	10.3	1	2.1	2	4.1
20	29.8	9	13.4	12	17.9	10	14.9	13	19.3	14	20.8	10	14.9	1	1.5	7	10.4
4	30.3	3	22.7	5	37.9	6	45.5	5	37.9			2	15.2	1	7.6	2	15.2
9	25.9	10	28.8	7	20.2	15	43.2	12	34.6	6	17.3	4	11.5			4	11.5
2	26.7	1	13.4	1	13.4			1	13.4							1	13.4
59	24.5	33	13.7	37	15.4	64	26.6	44	18.3	30	12.5	15	6.2	19	7.9	16	6.6
27	26.2	12	11.7	11	10.7	28	27.2	21	20.4	12	11.7	4	3.9	8	7.8	9	8.7
4	15.4	1	3.8	2	7.7	8	30.8	6	23.1	6	23.1	1	3.8			1	3.8
12	63.8	2	10.6	3	16.0	3	16.0	2	10.6					1	5.3	1	5.3
7	20.6	9	26.5	8	23.6	7	20.6	9	26.5	1	2.9	2	5.9	4	11.8	1	2.9
2	13.5	4	27.0	5	33.8	6	40.6	3	20.3	7	47.3	2	13.5			2	13.5
7	15.8	5	11.3	8	18.0	12	27.1	3	6.8	4	9.0	6	13.5	6	13.5	2	4.5
54	21.1	61	23.8	61	23.8	44	17.2	70	27.3	30	11.7	31	12.1	26	10.1	23	9.0
5	15.5	7	21.8	10	31.1	13	40.4	10	31.1	2	6.2	4	12.4	4	12.4	3	9.3
4	26.2	3	19.7	2	13.1			7	45.9	1	6.6	3	19.7	2	13.1	1	6.6
14	20.1	16	22.9	18	25.8	12	17.2	16	22.9	9	12.9	7	10.0	4	5.7	8	11.5
9	16.3	18	32.6	10	18.1	7	12.7	11	19.9	13	23.5	6	10.9	9	16.3	2	3.6
1	16.8			1	16.8			2	33.6	2	33.6	2	33.6			1	16.8
21	26.9	17	21.8	20	25.6	12	15.4	24	30.8	3	3.8	9	11.5	7	9.0	8	10.3

[continued]

TABLE 12
RESIDENT DEATHS FROM FOURTEEN LEADING CAUSES OF DEATH
WITH UNADJUSTED RATES PER 100,000 POPULATION
BY PLANNING DISTRICT AND CITY OR COUNTY
VIRGINIA, 2013

PLANNING DISTRICT AND CITY / COUNTY	DEATHS FROM ALL CAUSES		MALIGNANT NEOPLASMS		DISEASES OF THE HEART		CEREBROVASCULAR DISEASES		CHRONIC LOWER RESPIRATORY DISEASES		UNINTENTIONAL INJURY	
	NUMBER	RATE	NUMBER	RATE	NUMBER	RATE	NUMBER	RATE	NUMBER	RATE	NUMBER	RATE
COMMONWEALTH OF VIRGINIA	62,309	754.3	14,348	173.7	13,543	164.0	3,278	39.7	3,168	38.4	2,794	33.8
PLANNING DISTRICT 12	3,126	1,268.6	664	269.5	724	293.8	151	61.3	149	60.5	133	54.0
FRANKLIN COUNTY	563	999.4	116	205.9	122	216.6	34	60.4	27	47.9	20	35.5
HENRY COUNTY	717	1,362.7	160	304.1	166	315.5	41	77.9	36	68.4	29	55.1
PATRICK COUNTY	257	1,399.2	48	261.3	69	375.7	11	59.9	13	70.8	15	81.7
PITTSYLVANIA COUNTY	680	1,089.3	150	240.3	162	259.5	27	43.3	32	51.3	29	46.5
DANVILLE CITY	713	1,661.7	141	328.6	160	372.9	33	76.9	33	76.9	30	69.9
MARTINSVILLE CITY	196	1,424.9	49	356.2	45	327.2	5	36.4	8	58.2	10	72.7
PLANNING DISTRICT 13	1,108	1,322.2	246	293.6	267	318.6	76	90.7	58	69.2	38	45.3
BRUNSWICK COUNTY	198	1,166.6	43	253.3	51	300.5	18	106.1	10	58.9	7	41.2
HALIFAX COUNTY	473	1,336.1	92	259.9	118	333.3	26	73.4	30	84.7	15	42.4
MECKLENBURG COUNTY	437	1,390.6	111	353.2	98	311.8	32	101.8	18	57.3	16	50.9
PLANNING DISTRICT 14	1,094	1,060.8	248	240.5	281	272.5	73	70.8	49	47.5	58	56.2
AMELIA COUNTY	130	1,020.0	29	227.5	28	219.7	10	78.5	3	23.5	8	62.8
BUCKINGHAM COUNTY	164	957.0	39	227.6	49	285.9	4	23.3	8	46.7	8	46.7
CHARLOTTE COUNTY	157	1,275.9	35	284.4	49	398.2	10	81.3	8	65.0	6	48.8
CUMBERLAND COUNTY	104	1,056.8	24	243.9	25	254.0	5	50.8	8	81.3	11	111.8
LUNENBURG COUNTY	137	1,093.6	33	263.4	35	279.4	11	87.8	3	23.9	7	55.9
NOTTOWAY COUNTY	192	1,217.3	40	253.6	41	259.9	17	107.8	11	69.7	12	76.1
PRINCE EDWARD COUNTY	210	921.0	48	210.5	54	236.8	16	70.2	8	35.1	6	26.3
PLANNING DISTRICT 15	8,030	773.4	1,895	182.5	1,755	169.0	448	43.1	414	39.9	341	32.8
CHARLES CITY COUNTY	68	953.7	22	308.6	12	168.3	3	42.1	1	14.0	2	28.1
CHESTERFIELD COUNTY	2,115	645.3	522	159.3	435	132.7	108	33.0	104	31.7	95	29.0
GOOCHLAND COUNTY	192	887.8	48	222.0	49	226.6	13	60.1	8	37.0	3	13.9
HANOVER COUNTY	865	853.6	209	206.3	179	176.7	46	45.4	48	47.4	38	37.5
HENRICO COUNTY	2,570	806.6	599	188.0	550	172.6	145	45.5	148	46.5	109	34.2
NEW KENT COUNTY	144	738.2	40	205.1	32	164.0	7	35.9	9	46.1	2	10.3
POWHATAN COUNTY	210	743.1	59	208.8	40	141.5	9	31.8	13	46.0	11	38.9
RICHMOND CITY	1,866	871.5	396	184.9	458	213.9	117	54.6	83	38.8	81	37.8
PLANNING DISTRICT 16	2,077	599.4	500	144.3	435	125.5	103	29.7	110	31.7	110	31.7
CAROLINE COUNTY	269	918.2	65	221.9	68	232.1	15	51.2	21	71.7	16	54.6
KING GEORGE COUNTY	180	722.1	47	188.6	22	88.3	12	48.1	8	32.1	12	48.1
SPOTSYLVANIA COUNTY	760	596.8	176	138.2	165	129.6	31	24.3	40	31.4	40	31.4
STAFFORD COUNTY	688	503.0	176	128.7	138	100.9	35	25.6	27	19.7	34	24.9
FREDERICKSBURG CITY	180	639.8	36	128.0	42	149.3	10	35.5	14	49.8	8	28.4
PLANNING DISTRICT 17	675	1,352.4	162	324.6	149	298.5	63	126.2	38	76.1	26	52.1
LANCASTER COUNTY	186	1,668.5	50	448.5	44	394.7	23	206.3	6	53.8	5	44.9
NORTHUMBERLAND COUNTY	181	1,483.6	43	352.5	41	336.1	19	155.7	10	82.0	6	49.2
RICHMOND COUNTY	109	1,217.5	22	245.7	27	301.6	13	145.2	7	78.2	4	44.7
WESTMORELAND COUNTY	199	1,129.9	47	266.9	37	210.1	8	45.4	15	85.2	11	62.5
PLANNING DISTRICT 18	930	1,022.6	220	241.9	191	210.0	40	44.0	62	68.2	47	51.7
ESSEX COUNTY	124	1,104.3	27	240.4	28	249.4	5	44.5	9	80.1	3	26.7
GLOUCESTER COUNTY	341	925.8	89	241.6	68	184.6	10	27.1	23	62.4	20	54.3
KING AND QUEEN COUNTY	67	939.7	11	154.3	17	238.4	3	42.1	5	70.1	1	14.0
KING WILLIAM COUNTY	128	795.2	29	180.2	20	124.2	8	49.7	6	37.3	10	62.1
MATHEWS COUNTY	118	1,326.3	26	292.2	24	269.8	6	67.4	9	101.2	9	101.2
MIDDLESEX COUNTY	152	1,412.4	38	353.1	34	315.9	8	74.3	10	92.9	4	37.2
PLANNING DISTRICT 19	1,818	1,047.6	396	228.2	451	259.9	84	48.4	115	66.3	76	43.8
DINWIDDIE COUNTY	278	996.3	67	240.1	73	261.6	9	32.3	18	64.5	16	57.3
GREENSVILLE COUNTY	115	967.5	23	193.5	36	302.9	9	75.7	5	42.1	8	67.3
PRINCE GEORGE COUNTY	238	638.9	55	147.6	59	158.4	10	26.8	13	34.9	16	42.9
SURRY COUNTY	58	857.4	13	192.2	14	206.9	7	103.5	3	44.3	3	44.3
SUSSEX COUNTY	139	1,177.0	34	287.9	27	228.6	6	50.8	8	67.7	5	42.3
COLONIAL HEIGHTS CITY	208	1,179.5	37	209.8	49	277.9	8	45.4	12	68.1	8	45.4
EMPORIA CITY	94	1,682.2	13	232.6	27	483.2	5	89.5	6	107.4	1	17.9
HOPEWELL CITY	283	1,276.9	55	248.2	72	324.9	13	58.7	28	126.3	9	40.6
PETERSBURG CITY	405	1,244.7	99	304.3	94	288.9	17	52.2	22	67.6	10	30.7
PLANNING DISTRICT 20	8,930	763.5	2,061	176.2	1,929	164.9	429	36.7	426	36.4	417	35.7
ISLE OF WIGHT COUNTY	332	931.1	89	249.6	79	221.6	11	30.9	19	53.3	11	30.9
SOUTHAMPTON COUNTY	176	970.9	44	242.7	28	154.5	13	71.7	11	60.7	9	49.6
CHESAPEAKE CITY	1,682	729.5	395	171.3	381	165.2	72	31.2	92	39.9	77	33.4
FRANKLIN CITY	133	1,539.7	27	312.6	26	301.0	11	127.3	12	138.9	6	69.5
NORFOLK CITY	1,959	795.9	383	155.6	451	183.2	103	41.8	99	40.2	103	41.8
PORTSMOUTH CITY	999	1,038.4	215	223.5	213	221.4	43	44.7	33	34.3	35	36.4
SUFFOLK CITY	715	834.0	180	210.0	165	192.5	27	31.5	32	37.3	34	39.7
VIRGINIA BEACH CITY	2,934	654.2	728	162.3	586	130.7	149	33.2	128	28.5	142	31.7
PLANNING DISTRICT 21	3,863	800.1	928	192.2	767	158.9	182	37.7	177	36.7	152	31.5
JAMES CITY COUNTY	638	904.8	165	234.0	132	187.2	29	41.1	29	41.1	23	32.6
YORK COUNTY	396	597.6	113	170.5	87	131.3	22	33.2	13	19.6	16	24.1
HAMPTON CITY	1,198	876.4	287	210.0	220	160.9	59	43.2	65	47.5	52	38.0
NEWPORT NEWS CITY	1,404	771.3	315	173.1	275	151.1	59	32.4	58	31.9	55	30.2
POQUOSON CITY	88	727.0	21	173.5	15	123.9	3	24.8	5	41.3	2	16.5
WILLIAMSBURG CITY	139	914.1	27	177.6	38	249.9	10	65.8	7	46.0	4	26.3
PLANNING DISTRICT 22	627	1,384.9	168	371.1	143	315.9	24	53.0	41	90.6	18	39.8
ACCOMACK COUNTY	431	1,300.2	118	356.0	99	298.7	11	33.2	26	78.4	11	33.2
NORTHAMPTON COUNTY	196	1,616.5	50	412.4	44	362.9	13	107.2	15	123.7	7	57.7
PLANNING DISTRICT 23	12,793	774.2	2,989	180.9	2,696	163.2	611	37.0	603	36.5	569	34.4
UNKNOWN VIRGINIA												

NOTE: PLANNING DISTRICT 23, THE HAMPTON ROADS PLANNING DISTRICT, IS THE AGGREGATE OF PLANNING DISTRICTS 20 AND 21.

TABLE 12
RESIDENT DEATHS FROM FOURTEEN LEADING CAUSES OF DEATH
WITH UNADJUSTED RATES PER 100,000 POPULATION
BY PLANNING DISTRICT AND CITY OR COUNTY
VIRGINIA, 2013

ALZHEIMER'S DISEASE		DIABETES MELLITUS		NEPHRITIS AND NEPHROSIS		SEPTICEMIA		INFLUENZA AND PNEUMONIA		SUICIDE		CHRONIC LIVER DISEASE		PRIMARY HYPERTENSION AND RENAL DISEASE		PARKINSON'S DISEASE	
NUMBER	RATE	NUMBER	RATE	NUMBER	RATE	NUMBER	RATE	NUMBER	RATE	NUMBER	RATE	NUMBER	RATE	NUMBER	RATE	NUMBER	RATE
1,634	19.8	1,618	19.6	1,547	18.7	1,464	17.7	1,430	17.3	1,047	12.7	836	10.1	629	7.6	549	6.6
60	24.3	89	36.1	68	27.6	75	30.4	99	40.2	56	22.7	43	17.5	35	14.2	21	8.5
19	33.7	18	32.0	13	23.1	11	19.5	14	24.9	9	16.0	8	14.2	11	19.5	7	12.4
17	32.3	16	30.4	21	39.9	22	41.8	19	36.1	11	20.9	8	15.2	10	19.0	5	9.5
7	38.1	12	65.3	1	5.4	3	16.3	11	59.9	11	59.9	6	32.7	1	5.4	1	5.4
6	9.6	19	30.4	12	19.2	16	25.6	26	41.6	16	25.6	10	16.0	8	12.8	3	4.8
8	18.6	19	44.3	16	37.3	19	44.3	25	58.3	5	11.7	7	16.3	5	11.7	2	4.7
3	21.8	5	36.4	5	36.4	4	29.1	4	29.1	4	29.1	4	29.1			3	21.8
15	17.9	43	51.3	49	58.5	24	28.6	18	21.5	11	13.1	19	22.7	14	16.7	5	6.0
1	5.9	3	17.7	6	35.4	4	23.6	3	17.7	2	11.8	5	29.5	3	17.7		
5	14.1	21	59.3	28	79.1	12	33.9	7	19.8	4	11.3	11	31.1	7	19.8	2	5.6
9	28.6	19	60.5	15	47.7	8	25.5	8	25.5	5	15.9	3	9.5	4	12.7	3	9.5
21	20.4	23	22.3	33	32.0	18	17.5	22	21.3	14	13.6	17	16.5	12	11.6	4	3.9
1	7.8	1	7.8	5	39.2	1	7.8	4	31.4			3	23.5	2	15.7		
4	23.3	4	23.3	7	40.8	5	29.2	1	5.8	4	23.3	1	5.8	1	5.8	1	5.8
2	16.3	2	16.3	3	24.4	1	8.1	8	65.0	3	24.4	2	16.3	1	8.1		
2	20.3	1	10.2	2	20.3	5	50.8			2	20.3	2	20.3				
3	23.9	3	23.9	3	23.9	2	16.0	1	8.0	2	16.0	4	31.9	2	16.0	1	8.0
5	31.7	8	50.7	5	31.7	3	19.0	3	19.0	1	6.3	2	12.7	2	12.7	2	12.7
4	17.5	4	17.5	8	35.1	1	4.4	5	21.9	2	8.8	3	13.2	4	17.5		
259	24.9	193	18.6	192	18.5	181	17.4	165	15.9	149	14.4	84	8.1	89	8.6	58	5.6
2	28.1	2	28.1	2	28.1	2	28.1	1	14.0			1	14.0	3	42.1		
62	18.9	42	12.8	49	15.0	35	10.7	47	14.3	50	15.3	25	7.6	17	5.2	19	5.8
13	60.1	3	13.9	5	23.1	3	13.9	4	18.5	7	32.4	2	9.2			2	9.2
27	26.6	18	17.8	22	21.7	14	13.8	22	21.7	18	17.8	12	11.8	13	12.8	6	5.9
104	32.6	68	21.3	57	17.9	61	19.1	51	16.0	40	12.6	20	6.3	31	9.7	21	6.6
4	20.5	6	30.8	3	15.4	4	20.5	1	5.1	3	15.4			2	10.3	1	5.1
8	28.3	7	24.8	5	17.7	4	14.2	3	10.6	5	17.7	2	7.1			1	3.5
39	18.2	47	22.0	49	22.9	58	27.1	36	16.8	26	12.1	22	10.3	23	10.7	8	3.7
50	14.4	57	16.5	56	16.2	63	18.2	50	14.4	50	14.4	26	7.5	8	2.3	16	4.6
3	10.2	5	17.1	6	20.5	5	17.1	6	20.5	9	30.7	2	6.8			4	13.7
4	16.0	9	36.1	6	24.1	2	8.0	5	20.1	8	32.1	2	8.0	1	4.0	1	4.0
14	11.0	18	14.1	27	21.2	30	23.6	17	13.3	12	9.4	8	6.3	2	1.6	7	5.5
19	13.9	16	11.7	14	10.2	21	15.4	19	13.9	19	13.9	12	8.8	3	2.2	4	2.9
10	35.5	9	32.0	3	10.7	5	17.8	3	10.7	2	7.1	2	7.1	2	7.1		
16	32.1	13	26.0	11	22.0	11	22.0	8	16.0	6	12.0	8	16.0	9	18.0	8	16.0
5	44.9	1	9.0			3	26.9	2	17.9	2	17.9	1	9.0	2	17.9	1	9.0
5	41.0			7	57.4	3	24.6	3	24.6			1	8.2	4	32.8	3	24.6
4	44.7	3	33.5			2	22.3	1	11.2	1	11.2	1	11.2	2	22.3	2	22.3
2	11.4	9	51.1	4	22.7	3	17.0	2	11.4	3	17.0	5	28.4	1	5.7	2	11.4
38	41.8	19	20.9	30	33.0	26	28.6	13	14.3	14	15.4	16	17.6	11	12.1	10	11.0
8	71.2	3	26.7	3	26.7	2	17.8	2	17.8	3	26.7	1	8.9	2	17.8	2	17.8
11	29.9	9	24.4	16	43.4	9	24.4	5	13.6	4	10.9	5	13.6	2	5.4	4	10.9
4	56.1	2	28.1			2	28.1					3	42.1	2	28.1	1	14.0
4	24.8	2	12.4	5	31.1	6	37.3	2	12.4	3	18.6	3	18.6	2	12.4		
6	67.4	1	11.2	4	45.0	4	45.0	3	33.7	1	11.2	1	11.2			2	22.5
5	46.5	2	18.6	2	18.6	3	27.9	1	9.3	3	27.9	3	27.9	3	27.9	1	9.3
39	22.5	47	27.1	63	36.3	45	25.9	29	16.7	23	13.3	33	19.0	11	6.3	9	5.2
2	7.2	6	21.5	7	25.1	4	14.3	6	21.5	1	3.6	8	28.7	2	7.2	3	10.8
		3	25.2	2	16.8	3	25.2	4	33.7	4	33.7	1	8.4	1	8.4		
5	13.4	2	5.4	5	13.4	7	18.8	5	13.4	5	13.4	8	21.5	1	2.7		
1	14.8	1	14.8			2	29.6	1	14.8	1	14.8	1	14.8	1	14.8		
4	33.9	8	67.7	8	67.7	2	16.9			2	16.9	1	8.5			1	8.5
12	68.1	5	28.4	7	39.7	3	17.0	3	17.0	1	5.7	4	22.7	2	11.3	2	11.3
2	35.8	3	53.7	3	53.7	6	107.4	5	89.5					1	17.9		
7	31.6	2	9.0	11	49.6	3	13.5	3	13.5	6	27.1	6	27.1	1	4.5	2	9.0
6	18.4	17	52.2	20	61.5	15	46.1	2	6.1	3	9.2	4	12.3	2	6.1	1	3.1
230	19.7	261	22.3	253	21.6	221	18.9	156	13.3	132	11.3	131	11.2	93	8.0	65	5.6
6	16.8	9	25.2	9	25.2	6	16.8	6	16.8	3	8.4	6	16.8	2	5.6	2	5.6
5	27.6	3	16.5	5	27.6	5	27.6	3	16.5	2	11.0	3	16.5	4	22.1	1	5.5
52	22.6	50	21.7	53	23.0	43	18.6	18	7.8	28	12.1	19	8.2	17	7.4	10	4.3
2	23.2	2	23.2	7	81.0	5	57.9	4	46.3	1	11.6	3	34.7				
42	17.1	49	19.9	65	26.4	50	20.3	29	11.8	29	11.8	31	12.6	20	8.1	14	5.7
22	22.9	43	44.7	31	32.2	34	35.3	10	10.4	10	10.4	21	21.8	22	22.9	9	9.4
32	37.3	24	28.0	14	16.3	12	14.0	19	22.2	13	15.2	9	10.5	7	8.2	4	4.7
69	15.4	81	18.1	69	15.4	66	14.7	67	14.9	46	10.3	39	8.7	21	4.7	25	5.6
118	24.4	125	25.9	83	17.2	83	17.2	82	17.0	48	9.9	49	10.1	48	9.9	43	8.9
28	39.7	12	17.0	7	9.9	8	11.3	15	21.3	3	4.3	10	14.2	2	2.8	13	18.4
8	12.1	9	13.6	10	15.1	5	7.5	6	9.1	7	10.6	5	7.5	3	4.5	3	4.5
37	27.1	43	31.5	25	18.3	38	27.8	31	22.7	16	11.7	15	11.0	18	13.2	8	5.9
40	22.0	53	29.1	39	21.4	30	16.5	24	13.2	20	11.0	15	8.2	24	13.2	18	9.9
3	24.8	3	24.8			2	16.5	3	24.8	1	8.3	1	8.3	1	8.3	1	8.3
2	13.2	5	32.9	2	13.2			3	19.7	1	6.6	3	19.7				
15	33.1	21	46.4	13	28.7	12	26.5	7	15.5	5	11.0	5	11.0	3	6.6	8	17.7
7	21.1	15	45.3	9	27.2	9	27.2	6	18.1	4	12.1	4	12.1	1	3.0	5	15.1
8	66.0	6	49.5	4	33.0	3	24.7	1	8.2	1	8.2	1	8.2	2	16.5	3	24.7
348	21.1	386	23.4	336	20.3	304	18.4	238	14.4	180	10.9	180	10.9	141	8.5	108	6.5

TABLE 13
RESIDENT DEATHS FROM FOURTEEN LEADING CAUSES OF DEATH
WITH AGE-ADJUSTED RATES PER 100,000 POPULATION
BY PLANNING DISTRICT AND CITY OR COUNTY
VIRGINIA, 2013

PLANNING DISTRICT AND CITY / COUNTY	DEATHS FROM ALL CAUSES		MALIGNANT NEOPLASMS		DISEASES OF THE HEART		CEREBROVASCULAR DISEASES		CHRONIC LOWER RESPIRATORY DISEASES		UNINTENTIONAL INJURY	
	NUMBER	RATE	NUMBER	RATE	NUMBER	RATE	NUMBER	RATE	NUMBER	RATE	NUMBER	RATE
COMMONWEALTH OF VIRGINIA	62,309	720.1	14,348	161.3	13,543	155.9	3,278	38.5	3,168	37.2	2,794	33.0
PLANNING DISTRICT 1	1,139	991.0 >	249	201.3 >	270	231.1 >	44	38.6	95	79.5 >	54	55.0 >
LEE COUNTY	304	961.3 >	78	228.4 >	75	234.0 >	11	36.8	20	62.9	11	39.5
SCOTT COUNTY	298	894.7 >	59	161.0	67	195.3	13	39.6	29	83.2 >	15	61.5
WISE COUNTY	496	1,082.5 >	106	216.5 >	114	246.7 >	19	41.2	43	90.2 >	27	64.6 >
NORTON CITY	41	904.6	6	141.4	14	310.6	1	21.5	3	68.7	1	24.3
PLANNING DISTRICT 2	1,384	956.3 >	297	191.5 >	326	219.5 >	53	37.0	101	63.9 >	70	61.7 >
BUCHANAN COUNTY	250	866.5 >	46	147.7	66	218.6 >	10	35.9	19	62.2	21	90.6 >
DICKENSON COUNTY	188	968.1 >	46	228.7	36	180.6	10	54.3	14	62.2	7	46.6
RUSSELL COUNTY	346	940.1 >	79	196.9	81	205.6 >	10	28.6	26	64.9 >	17	59.4
TAZEWELL COUNTY	600	1,011.7 >	126	198.3	143	239.6 >	23	36.3	42	66.7 >	25	52.3
PLANNING DISTRICT 3	2,400	879.5 >	508	177.6	551	198.2 >	135	48.0 >	173	60.5 >	90	41.4
BLAND COUNTY	85	1,006.3 >	19	202.9	18	199.9	3	35.1	7	89.6	3	55.0
CARROLL COUNTY	384	880.4 >	95	205.1	81	181.9	17	38.6	34	74.7 >	13	39.5
GRAYSON COUNTY	207	837.6	43	162.9	41	167.9	10	38.1	18	68.3	9	44.1
SMYTH COUNTY	413	921.0 >	82	175.8	93	200.6 >	29	64.9 >	30	62.5 >	18	50.0
WASHINGTON COUNTY	631	866.0 >	124	157.6	166	226.1 >	30	42.5	40	52.3	22	36.4
WYTHE COUNTY	364	902.6 >	78	186.5	87	212.6 >	21	49.6	21	51.0	17	51.2
BRISTOL CITY	228	964.7 >	48	191.1	53	200.9	19	70.0	16	61.7	4	21.1
GALAX CITY	88	844.4	19	176.7	12	127.1	6	47.0	7	67.5	4	45.8
PLANNING DISTRICT 4	1,536	821.1 >	314	164.2	354	184.8 >	88	47.5	74	38.9	84	48.3 >
FLOYD COUNTY	178	809.4	38	157.2	34	157.4	8	34.3	10	42.9	11	63.7
GILES COUNTY	206	876.2 >	47	197.9	53	216.1	6	23.6	12	50.6	11	54.7
MONTGOMERY COUNTY	614	750.6	118	143.6	132	158.1	39	48.5	26	32.3	38	47.7
PULASKI COUNTY	438	951.9 >	94	195.6	107	224.5 >	31	65.8 >	22	42.3	21	55.0
RADFORD CITY	100	835.3	17	145.8	28	231.8	4	31.8	4	35.1	3	23.1
PLANNING DISTRICT 5	3,085	818.0 >	613	161.7	717	183.5 >	159	41.1	156	40.9	139	42.9 >
ALLEGHANY COUNTY	225	870.2 >	43	157.3	59	218.0 >	11	41.6	8	32.8	10	45.0
BOTETOURT COUNTY	327	757.2	75	157.3	92	209.8 >	17	39.2	16	36.3	10	31.7
CRAIG COUNTY	47	738.1	13	184.6	8	105.9	3	55.9	1	10.7 <	4	80.3
ROANOKE COUNTY	932	685.4	206	152.8	192	135.7	46	32.8	49	35.5	40	33.0
COVINGTON CITY	75	942.7 >	12	150.2	16	175.0	3	34.6	4	47.9	4	60.8
ROANOKE CITY	1,175	962.5 >	213	173.9	278	223.1 >	60	47.6	64	53.6 >	58	50.5 >
SALEM CITY	304	897.5 >	51	153.3	72	208.9 >	19	53.8	14	42.9	13	47.5
PLANNING DISTRICT 6	2,670	714.7	606	160.8	557	144.8	142	36.0	134	35.1	121	36.9
AUGUSTA COUNTY	719	730.8	176	174.2	152	147.3	32	31.9	43	43.7	35	47.0
BATH COUNTY	66	898.0	13	166.2	24	330.6 >	3	37.7	2	22.5	2	24.9
HIGHLAND COUNTY	27	690.5	6	153.3	1	18.4 <	2	33.4			2	47.8
ROCKBRIDGE COUNTY	232	616.7 <	61	158.5	49	120.7	15	37.7	16	38.8	6	20.3
ROCKINGHAM COUNTY	710	676.1	156	145.8	134	125.5 <	39	34.8	32	30.2	38	39.6
BUENA VISTA CITY	76	913.6	23	274.9	16	186.8	3	37.1	3	35.7	2	20.1
HARRISONBURG CITY	223	583.3 <	39	112.2 <	51	132.9	13	34.9	5	14.6 <	13	34.1
LEXINGTON CITY	59	722.7	9	131.9	13	128.9	3	46.2	4	52.6	3	47.3
STAUNTON CITY	336	904.7 >	67	182.2	75	201.3	20	48.5	20	51.1	13	42.1
WAYNESBORO CITY	222	793.3	56	201.4	42	146.4	12	37.3	9	30.5	7	30.2
PLANNING DISTRICT 7	2,111	758.1	536	186.6 >	423	147.8	107	38.7	117	40.9	106	42.7 >
CLARKE COUNTY	149	787.1	42	214.4	19	92.4 <	15	77.6	7	37.6	6	35.9
FREDERICK COUNTY	640	718.6	179	193.0 >	113	123.4 <	26	30.7	38	40.9	29	35.8
PAGE COUNTY	273	829.1 >	63	185.0	60	172.7	15	45.5	14	42.3	13	55.0
SHENANDOAH COUNTY	457	721.2	113	178.7	90	135.8	25	38.9	30	45.7	23	42.4
WARREN COUNTY	330	799.1	83	190.1	77	188.7	14	34.6	21	50.7	17	41.6
WINCHESTER CITY	262	812.6	56	169.0	64	194.8	12	38.1	7	20.4 <	18	56.8
PLANNING DISTRICT 8	9,839	528.3 <	2,430	124.4 <	1,969	109.4 <	503	28.4 <	379	22.2 <	432	21.3 <
ARLINGTON COUNTY	958	558.2 <	235	137.4 <	169	98.4 <	58	35.4	30	18.2 <	34	18.4 <
FAIRFAX COUNTY	4,866	492.9 <	1,214	117.4 <	987	102.2 <	247	26.0 <	182	19.9 <	211	20.6 <
LOUDOUN COUNTY	1,136	515.0 <	288	123.5 <	242	117.0 <	61	29.8	41	20.7 <	56	22.2 <
PRINCE WILLIAM COUNTY	1,680	608.0 <	418	135.7 <	327	126.8 <	70	27.2 <	81	32.3	87	26.1 <
ALEXANDRIA CITY	727	586.0 <	168	134.0 <	158	132.0 <	36	29.8	26	23.8 <	27	21.1 <
FAIRFAX CITY	157	517.1 <	35	124.6	25	79.0 <	12	37.2	6	20.8	10	37.6
FALLS CHURCH CITY	76	634.7	16	125.9	14	129.8	4	38.4	1	11.2 <	2	17.3
MANASSAS CITY	193	715.0	47	157.2	37	150.5	12	40.7	10	37.8	5	12.7 <
MANASSAS PARK CITY	46	457.6 <	9	71.2 <	10	97.9	3	25.0	2	30.3		
PLANNING DISTRICT 9	1,469	740.7	307	149.5	292	144.8	88	45.0	86	42.6	80	45.7 >
CULPEPER COUNTY	383	789.9	95	189.5	70	147.4	21	44.4	21	43.1	24	52.0
FAUQUIER COUNTY	536	744.5	93	123.3 <	102	141.1	32	46.8	39	53.3	29	40.4
MADISON COUNTY	143	736.7	29	155.5	29	145.5	10	50.2	5	26.8	5	32.9
ORANGE COUNTY	337	715.7	70	146.6	74	149.8	21	43.9	16	32.8	20	53.7
RAPPAHANNOCK COUNTY	70	622.1	20	173.9	17	140.8	4	31.0	5	42.1	2	30.1
PLANNING DISTRICT 10	1,878	659.5 <	436	150.8	393	135.9 <	94	33.2	107	37.3	89	33.6
ALBEMARLE COUNTY	789	577.7 <	178	134.6 <	151	107.2 <	43	30.2	43	32.1	33	26.4
FLUVANNA COUNTY	210	666.0	52	151.3	43	132.5	11	35.1	12	33.4	8	28.1
GREENE COUNTY	146	741.5	32	152.1	25	127.1	11	54.9	11	48.4	11	65.2
LOUISA COUNTY	299	769.9	73	163.7	80	210.0 >	10	26.5	16	38.3	16	49.6
NELSON COUNTY	180	822.8	41	178.3	46	194.3	10	39.5	11	52.2	10	72.6
CHARLOTTESVILLE CITY	254	722.8	60	171.9	48	132.4	9	27.6	14	41.2	11	30.2
PLANNING DISTRICT 11	2,520	776.2 >	564	169.6	599	180.8 >	192	57.6 >	107	31.3	113	41.5
AMHERST COUNTY	336	773.6	76	168.6	79	175.7	24	53.9	12	25.0	10	31.8
APPOMATTOX COUNTY	158	803.7	30	141.4	53	260.1 >	8	42.1	5	22.2	9	50.3
BEDFORD COUNTY	687	816.3 >	162	174.3	142	163.1	59	74.0 >	36	37.6	37	52.5 >
CAMPBELL COUNTY	511	726.2	112	150.3	144	205.6 >	33	46.2	20	26.9	26	44.1
BEDFORD CITY	49	474.5 <	12	124.8	8	61.5 <	8	56.2	1	10.2 <	1	28.2
LYNCHBURG CITY	779	871.3 >	172	208.6 >	173	186.0	60	58.4 >	33	36.7	30	41.8

NOTE: Based on a 95 percent confidence interval, ">" Indicates a significantly higher than state rate, "<" indicates a significantly lower than state rate. See *Basic Definitions* section for further information on confidence intervals and age-adjusted rates. As of July 1, 2013, Bedford City was disincorporated and merged into Bedford County.

TABLE 13
RESIDENT DEATHS FROM FOURTEEN LEADING CAUSES OF DEATH
WITH AGE-ADJUSTED RATES PER 100,000 POPULATION
BY PLANNING DISTRICT AND CITY OR COUNTY
VIRGINIA, 2013

ALZHEIMER'S DISEASE		DIABETES MELLITUS		NEPHRITIS AND NEPHROSIS		SEPTICEMIA		INFLUENZA AND PNEUMONIA		SUICIDE		CHRONIC LIVER DISEASE		PRIMARY HYPERTENSION AND RENAL DISEASE		PARKINSON'S DISEASE	
NUMBER	RATE	NUMBER	RATE	NUMBER	RATE	NUMBER	RATE	NUMBER	RATE	NUMBER	RATE	NUMBER	RATE	NUMBER	RATE	NUMBER	RATE
1,634	19.6	1,618	18.3	1,547	18.0	1,464	17.7	1,430	16.8	1,047	12.2	836	8.9	629	7.2	549	6.7
29	26.2	31	26.4	27	24.1	22	23.8	27	23.2	10	10.7	13	11.6	7	6.4	4	3.6
8	26.3	6	17.8	7	25.4	7	27.8	10	30.8	4	17.5	2	6.2	1	3.5	1	3.3
12	35.3	5	13.5	5	15.9	4	17.7	5	14.4	3	10.6	3	12.3	3	9.1	3	8.9
9	21.8	20	43.1 >	14	29.7	10	24.6	10	21.9	3	6.4	7	14.6	3	6.7		
				1	23.7	1	24.9	2	39.8			1	14.9				
34	24.8	41	25.9	40	26.6	23	20.6	55	37.7 >	21	19.0	28	19.2 >	11	7.2	5	3.3 <
5	19.4	7	24.3	5	17.5	3	12.7	10	36.8	5	17.1	3	9.7	1	2.4	1	3.4
5	28.1	7	28.1	3	14.9	2	12.9	7	33.8	5	28.6	4	18.8	2	9.4		
3	9.1	8	19.7	9	26.5	8	28.3	17	47.0 >	6	25.5	7	19.1	2	5.4	1	2.8
21	35.8	19	30.5	23	35.5 >	10	22.7	21	34.5 >	5	11.9	14	24.7 >	6	9.4	3	4.5
75	27.2 >	77	27.9 >	70	25.1 >	49	25.5	76	27.7 >	33	13.9	37	15.5 >	16	5.7	12	4.3
4	45.7	3	31.7	1	14.0	4	59.4	4	48.2	1	19.4	2	16.8	1	8.5		
11	25.6	11	27.2	13	27.7	9	30.1	5	11.7	8	21.5	4	8.8	1	1.9 <	1	1.8 <
14	53.6 >	6	24.0	4	15.3	7	46.2	5	19.2	2	13.2	3	13.5	1	3.3	2	7.8
13	27.8	9	19.5	12	26.0	5	15.8	10	22.5	10	23.8	8	21.5	6	13.8	3	6.6
19	28.1	17	22.8	21	30.5	14	25.5	24	33.7 >	8	12.2	7	10.2	2	2.9	5	6.3
8	19.5	14	33.0	14	34.9	5	17.0	13	34.4	2	6.3	4	12.0	2	4.6	1	2.6
5	17.3	12	52.5 >	2	7.4	5	28.8	12	43.9 >	2	7.4	5	28.9	2	7.3		
1	15.2	5	42.3	3	30.2			3	25.3			4	42.8	1	5.6		
29	15.1	43	23.2	32	17.4	31	17.2	39	21.4	26	14.6	29	15.3 >	12	6.3	15	8.0
3	13.2	5	22.0	3	14.9	1	6.4	6	27.9	5	22.9	6	32.7	1	5.2	2	7.0
10	38.5	8	36.1	5	22.2	3	17.7	5	23.2	1	7.9	7	29.4			1	3.7
6	7.0 <	17	21.3	13	15.5	17	17.7	19	23.9	8	9.0	8	9.6	8	9.8	4	5.2
7	16.0	11	22.4	11	24.1	9	26.1	9	19.2	7	20.5	7	14.3	3	5.5	8	17.6
3	25.3	2	16.2			1	5.8			5	44.8	1	6.5				
71	17.7	74	20.1	63	16.2	78	28.1 >	80	21.1	49	16.2	46	12.1	32	8.0	35	8.9
6	21.6	5	16.2	6	21.9	7	43.3	4	14.0	1	3.6 <	6	20.5	5	18.9	4	13.3
6	14.4	9	22.5	9	20.0	6	18.2	4	7.3 <	6	15.7	4	10.5	1	2.3	5	11.2
1	15.8	1	10.3	1	14.1	2	38.4	2	24.8	3	57.3					1	10.3
28	19.4	21	15.2	18	12.6	25	26.7	25	17.7	11	11.5	10	7.2	5	3.6	11	7.9
		5	66.5	2	20.9			2	31.3	2	31.3					3	35.2
26	19.1	26	23.9	20	16.7	32	32.5 >	29	24.0	17	16.7	22	18.9 >	17	13.0	6	4.4
4	11.5	7	22.4	7	20.8	6	23.7	14	41.0 >	9	27.1	4	12.3	4	10.7	5	14.7
100	25.7 >	66	17.2	77	20.2	45	15.4	55	14.2	50	16.7	40	11.4	21	5.4	36	9.3
30	31.7	18	15.5	19	18.4	8	10.8	10	9.4 <	23	29.0 >	16	16.3	3	2.8 <	7	7.1
1	12.6	2	30.2	1	14.1			4	69.9	1	26.8	2	19.8			1	12.6
2	47.8	1	24.0	1	24.0					2	115.6			1	23.9		
6	15.2	7	17.2	7	17.2	2	9.0	2	4.9 <	3	12.7	3	7.4			2	5.0
28	25.0	22	21.0	22	20.2	15	19.3	19	17.8	9	11.4	6	5.8	7	6.0	10	9.5
5	57.3	2	21.1	1	11.1	1	15.0	2	22.2	1	16.9	2	24.1				
10	21.3	4	12.0	7	19.3	6	11.7	3	10.4	5	10.8	1	3.5	4	10.8	4	9.5
3	28.5	1	7.8	3	28.5	1	13.9	3	28.5	1	7.8					1	7.8
8	19.9	4	10.1	11	28.4	9	37.0	5	12.5	2	8.6	7	25.2	6	18.1	8	19.4
7	23.4	5	17.3	5	17.4	3	14.1	7	22.3	3	12.4	3	11.6			3	10.8
56	20.0	41	14.5	41	14.8	36	15.8	59	21.3	36	14.8	33	11.4	19	6.6	17	6.2
3	15.5	4	17.3	2	10.8	2	13.9	4	20.0	1	8.3	2	10.9	2	9.7	2	10.8
19	22.6	9	9.9 <	11	13.0	13	16.0	15	17.5	11	12.8	11	11.5	5	5.6	7	7.7
15	46.0 >	4	10.1	5	14.4	4	16.8	11	31.1	4	16.0	4	11.8	4	10.6		
9	13.2	14	20.7	9	14.4	8	18.7	15	23.7	8	14.2	7	12.5	4	6.8	1	1.7 <
3	8.0 <	4	10.9	7	17.0	7	18.1	5	12.5	7	17.5	3	5.3	4	9.2	5	13.7
7	20.5	6	19.4	7	23.2	2	7.3	9	28.0	5	18.9	6	19.2			2	7.0
220	13.1 <	234	12.4 <	210	11.8 <	266	11.1 <	241	14.0 <	227	9.5 <	112	4.8 <	130	6.9	123	7.6
28	16.5	19	10.9 <	20	12.4	31	13.8	35	21.6	16	7.9	16	8.3	8	5.2	13	7.5
115	12.4 <	107	10.8 <	110	11.6 <	136	12.0 <	115	12.5 <	113	10.0	51	4.2 <	63	6.2	63	7.1
24	12.8 <	27	12.7	25	11.3 <	11	3.1 <	23	11.6	32	9.6	12	3.8 <	15	7.3	20	10.8
27	12.9 <	48	16.4	26	9.6 <	50	11.4 <	46	20.2	43	9.8	18	5.1 <	21	6.8	19	9.5
15	12.6	24	19.4	16	12.5	25	16.8	14	11.6	12	8.6	10	6.2	15	12.1	4	4.0
1	2.5 <	3	9.3	7	20.3	6	25.0	2	5.1 <	4	16.4	3	9.2	3	9.3	2	6.3
5	46.4	1	8.0			4	29.6	1	8.0	2	12.8			1	8.0		
4	17.6	1	2.0 <	4	18.5	3	7.2 <	4	15.4	2	4.1 <	2	5.7	4	15.2	1	5.4
1	14.5	4	37.1	2	24.0			1	6.0	3	16.9					1	15.1
46	24.1	26	13.3	38	18.8	47	27.5 >	35	17.7	27	14.6	21	8.8	3	1.6 <	16	8.2
11	24.1	3	7.3 <	13	26.6	16	33.0	4	9.1	7	12.6	5	7.6	1	2.2 <	2	4.4
20	29.4	9	11.7	12	16.7	10	14.9	13	17.2	14	20.6	10	11.6	1	1.2 <	7	9.8
4	20.0	3	14.5	5	25.3	6	45.5	5	26.8			2	8.7	1	5.8	2	10.5
9	19.0	10	20.8	7	14.1	15	43.2 >	12	24.5	6	13.9	4	7.2			4	8.5
2	19.7	1	9.9	1	8.6			1	8.6							1	6.7
59	20.7	33	11.0 <	37	13.0	64	26.6 >	44	15.0	30	11.4	15	5.3 <	19	6.7	16	6.0
27	18.2	12	9.2 <	11	8.0 <	28	27.2	21	13.7	12	8.8	4	3.2 <	8	5.8	9	7.5
4	13.0	1	2.4 <	2	5.7 <	8	30.8	6	19.6	6	24.9	1	3.5			1	3.5
12	72.2 >	2	7.1 <	3	18.0	3	16.0	2	11.7					1	6.1	1	5.8
7	20.9	9	20.9	8	21.6	7	20.6	9	26.0	1	2.5 <	2	5.7	4	11.1	1	2.9
2	7.9	4	17.3	5	22.0	6	40.6	3	14.3	7	39.8	2	6.4			2	7.9
7	20.7	5	13.9	8	24.4	12	27.1	3	8.4	4	9.8	6	17.1	6	17.4	2	5.5
54	15.9	61	19.5	61	18.6	44	17.2	70	21.9	30	11.1	31	10.2	26	7.5	23	6.9
5	11.1	7	16.0	10	22.9	13	40.4	10	22.1	2	7.2	4	9.0	4	8.8	3	6.7
4	21.1	3	19.3	2	9.3			7	39.7	1	9.1	3	19.3	2	9.2	1	4.0
14	19.0	16	17.7	18	22.6	12	17.2	16	21.4	9	13.3	7	6.4	4	5.1	8	10.2
9	13.2	18	25.2	10	13.6	7	12.7	11	15.2	13	20.4	6	8.3	9	12.5	2	2.9
1	5.1 <			1	10.4			2	27.1	2	43.3	2	15.5			1	10.2
21	19.3	17	20.9	20	22.2	12	15.4	24	25.1	3	3.7 <	9	13.9	7	7.1	8	8.8

TABLE 13
RESIDENT DEATHS FROM FOURTEEN LEADING CAUSES OF DEATH WITH AGE-ADJUSTED RATES PER 100,000 POPULATION BY PLANNING DISTRICT AND CITY OR COUNTY
VIRGINIA, 2013

PLANNING DISTRICT AND CITY / COUNTY	DEATHS FROM ALL CAUSES		MALIGNANT NEOPLASMS		DISEASES OF THE HEART		CEREBROVASCULAR DISEASES		CHRONIC LOWER RESPIRATORY DISEASES		UNINTENTIONAL INJURY	
	NUMBER	RATE	NUMBER	RATE	NUMBER	RATE	NUMBER	RATE	NUMBER	RATE	NUMBER	RATE
COMMONWEALTH OF VIRGINIA	62,309	720.1	14,348	161.3	13,543	155.9	3,278	38.5	3,168	37.2	2,794	33.0
PLANNING DISTRICT 12	3,126	882.9 >	664	181.8 >	724	199.2 >	151	41.0	149	39.0	133	47.9 >
FRANKLIN COUNTY	563	753.9	116	147.7	122	160.0	34	43.6	27	36.0	20	28.0
HENRY COUNTY	717	929.5 >	160	199.5 >	166	211.2 >	41	51.0	36	41.5	29	49.3
PATRICK COUNTY	257	932.3 >	48	155.5	69	246.8 >	11	39.9	13	38.4	15	88.2 >
PITTSYLVANIA COUNTY	680	797.9 >	150	166.8	162	186.1	27	30.9	32	34.7	29	45.2
DANVILLE CITY	713	1,091.5 >	141	224.9 >	160	239.1 >	33	48.9	33	48.2	30	55.7 >
MARTINSVILLE CITY	196	942.7 >	49	243.8 >	45	203.4	5	19.7 <	8	36.1	10	59.8
PLANNING DISTRICT 13	1,108	874.0 >	246	190.5 >	267	200.3 >	76	61.1 >	58	42.1	38	38.9
BRUNSWICK COUNTY	198	864.1 >	43	180.1	51	214.5	18	79.0 >	10	42.1	7	36.7
HALIFAX COUNTY	473	862.6 >	92	163.3	118	208.7 >	26	51.2	30	50.6	15	37.1
MECKLENBURG COUNTY	437	892.4 >	111	227.4 >	98	185.9	32	63.3 >	18	33.4	16	39.7
PLANNING DISTRICT 14	1,094	824.1 >	248	179.4	281	210.1 >	73	54.5 >	49	36.7	58	51.3 >
AMELIA COUNTY	130	805.6	29	162.8	28	179.4	10	63.5	3	21.6	8	58.3
BUCKINGHAM COUNTY	164	808.7	39	175.5	49	248.9 >	4	19.3	8	34.7	8	41.7
CHARLOTTE COUNTY	157	913.4 >	35	200.3	49	271.9 >	10	61.8	8	39.8	6	45.3
CUMBERLAND COUNTY	104	862.0	24	171.7	25	198.1	5	41.2	8	64.1	11	104.5 >
LUNENBURG COUNTY	137	805.8	33	182.0	35	206.4	11	67.8	3	17.0	7	47.0
NOTTOWAY COUNTY	192	892.4 >	40	180.7	41	183.0	17	77.0 >	11	53.8	12	76.9
PRINCE EDWARD COUNTY	210	765.2	48	176.1	54	198.9	16	58.1	8	31.0	6	22.8
PLANNING DISTRICT 15	8,030	735.5	1,895	169.3	1,755	160.5	448	41.3	414	39.2	341	31.9
CHARLES CITY COUNTY	68	703.7	22	199.6	12	121.3	3	32.2	1	6.9 <	2	13.7
CHESTERFIELD COUNTY	2,115	688.7	522	157.0	435	143.4	108	37.7	104	35.9	95	30.2
GOOCHLAND COUNTY	192	715.5	48	155.9	49	182.7	13	49.1	8	30.7	3	13.8 <
HANOVER COUNTY	865	734.6	209	168.9	179	153.6	46	39.7	48	40.6	38	35.6
HENRICO COUNTY	2,570	710.2	599	169.1	550	148.8	145	39.6	148	42.4	109	31.7
NEW KENT COUNTY	144	738.8	40	164.0	32	182.2	7	37.3	9	54.4	2	13.2 <
POWHATAN COUNTY	210	727.4	59	170.5	40	143.3	9	34.1	13	43.4	11	39.9
RICHMOND CITY	1,866	874.7 >	396	186.5 >	458	216.6 >	117	53.7 >	83	40.3	81	38.2
PLANNING DISTRICT 16	2,077	710.6	500	163.3	435	150.8	103	36.4	110	39.0	110	34.4
CAROLINE COUNTY	269	823.1	65	182.5	68	213.9 >	15	46.2	21	62.4	16	53.8
KING GEORGE COUNTY	180	855.1 >	47	220.4	22	95.8 <	12	64.5	8	43.3	12	50.1
SPOTSYLVANIA COUNTY	760	647.6 <	176	145.4	165	143.8	31	27.4 <	40	35.0	40	33.7
STAFFORD COUNTY	688	726.4	176	172.1	138	151.8	35	34.9	27	28.2	34	30.5
FREDERICKSBURG CITY	180	768.9	36	156.1	42	174.1	10	42.1	14	61.6	8	30.7
PLANNING DISTRICT 17	675	757.7	162	181.2	149	162.4	63	62.3 >	38	39.6	26	41.1
LANCASTER COUNTY	186	776.6	50	217.3	44	166.2	23	75.0 >	6	17.5 <	5	38.2
NORTHUMBERLAND COUNTY	181	712.1	43	176.8	41	154.3	19	68.8	10	45.1	6	27.3
RICHMOND COUNTY	109	827.4	22	179.1	27	191.9	13	85.2	7	55.4	4	41.1
WESTMORELAND COUNTY	199	765.4	47	163.0	37	144.6	8	29.9	15	50.3	11	55.2
PLANNING DISTRICT 18	930	758.4	220	166.4	191	148.9	40	32.9	62	48.2	47	51.2 >
ESSEX COUNTY	124	786.0	27	161.5	28	163.5	5	30.6	9	54.5	3	34.5
GLOUCESTER COUNTY	341	758.9	89	187.1	68	147.3	10	22.3 <	23	52.4	20	54.7
KING AND QUEEN COUNTY	67	635.6	11	88.2 <	17	174.7	3	26.0	5	41.0	1	20.4
KING WILLIAM COUNTY	128	774.3	29	166.4	20	115.9	8	45.0	6	34.6	10	61.0
MATHEWS COUNTY	118	721.9	26	138.1	24	145.0	6	35.0	9	51.3	9	95.1
MIDDLESEX COUNTY	152	845.9	38	189.7	34	170.4	8	59.8	10	46.5	4	28.0
PLANNING DISTRICT 19	1,818	889.5 >	396	189.1 >	451	218.0 >	84	40.8	115	55.5 >	76	42.1
DINWIDDIE COUNTY	278	875.0 >	67	200.0	73	238.1 >	9	26.7	18	52.3	16	52.4
GREENSVILLE COUNTY	115	923.9 >	23	168.4	36	300.2 >	9	69.7	5	46.6	8	69.9
PRINCE GEORGE COUNTY	238	693.4	55	151.1	59	179.9	10	28.6	13	35.4	16	44.3
SURRY COUNTY	58	652.1	13	140.0	14	144.0	7	73.6	3	34.9	3	60.7
SUSSEX COUNTY	139	979.5 >	34	236.4	27	183.5	6	43.7	8	53.5	5	37.7
COLONIAL HEIGHTS CITY	208	730.8	37	131.6	49	159.4	8	27.1	12	42.4	8	42.9
EMPORIA CITY	94	1,248.2 >	13	181.5	27	344.1 >	5	71.2	6	88.1	1	19.1
HOPEWELL CITY	283	1,066.4 >	55	199.9	72	268.4 >	13	47.2	28	108.1 >	9	40.1
PETERSBURG CITY	405	1,035.4 >	99	249.5 >	94	234.4 >	17	43.7	22	57.4	10	33.8
PLANNING DISTRICT 20	8,930	793.0 >	2,061	180.0 >	1,929	171.2 >	429	38.3	426	39.5	417	35.9
ISLE OF WIGHT COUNTY	332	753.4	89	195.4	79	179.9	11	24.8	19	43.1	11	28.9
SOUTHAMPTON COUNTY	176	744.4	44	181.8	28	113.4	13	54.5	11	42.2	9	43.3
CHESAPEAKE CITY	1,682	802.0 >	395	180.1	381	183.2 >	72	34.2	92	46.4	77	35.6
FRANKLIN CITY	133	1,095.0 >	27	248.4	26	206.5	11	80.7	12	105.6 >	6	50.8
NORFOLK CITY	1,959	932.6 >	383	185.9 >	451	215.8 >	103	48.8	99	49.6 >	103	44.5 >
PORTSMOUTH CITY	999	929.4 >	215	202.5 >	213	191.4 >	43	40.1	33	33.0	35	33.8
SUFFOLK CITY	715	840.2 >	180	203.7 >	165	196.5 >	27	30.3	32	40.9	34	38.6
VIRGINIA BEACH CITY	2,934	689.3 <	728	166.9	586	138.5 <	149	35.8	128	31.6	142	32.4
PLANNING DISTRICT 21	3,863	735.1	928	171.8	767	144.7	182	34.5	177	34.1	152	30.6
JAMES CITY COUNTY	638	574.4 <	165	148.4	132	114.9 <	29	24.3 <	29	23.8 <	23	24.1
YORK COUNTY	396	586.7 <	113	157.2	87	134.7	22	32.5	13	19.0 <	16	24.9
HAMPTON CITY	1,198	838.4 >	287	191.9 >	220	153.3	59	41.9	65	47.7	52	37.8
NEWPORT NEWS CITY	1,404	814.9 >	315	182.6	275	158.2	59	34.8	58	35.6	55	30.6
POQUOSON CITY	88	623.5	21	130.3	15	107.1	3	21.4	5	35.6	2	16.4
WILLIAMSBURG CITY	139	893.3 >	27	157.2	38	227.9	10	63.3	7	40.9	4	47.7
PLANNING DISTRICT 22	627	928.6 >	168	244.7 >	143	198.7 >	24	37.8	41	58.5 >	18	37.9
ACCOMACK COUNTY	431	910.4 >	118	241.9 >	99	200.7 >	11	27.7	26	52.5	11	31.5
NORTHAMPTON COUNTY	196	979.3 >	50	249.2 >	44	192.4	13	58.8	15	72.2	7	56.7
PLANNING DISTRICT 23	12,793	773.9 >	2,989	177.4 >	2,696	162.4	611	37.1	603	37.7	569	34.2
UNKNOWN VIRGINIA												

NOTE: PLANNING DISTRICT 23, THE HAMPTON ROADS PLANNING DISTRICT, IS THE AGGREGATE OF PLANNING DISTRICTS 20 AND 21.
Based on a 95 percent confidence interval, ">" Indicates a significantly higher than state rate, "<" indicates a significantly lower than state rate. See *Basic Definitions* section for further information on confidence intervals and age-adjusted rates.

TABLE 13
RESIDENT DEATHS FROM FOURTEEN LEADING CAUSES OF DEATH
WITH AGE-ADJUSTED RATES PER 100,000 POPULATION
BY PLANNING DISTRICT AND CITY OR COUNTY
VIRGINIA, 2013

ALZHEIMER'S DISEASE		DIABETES MELLITUS		NEPHRITIS AND NEPHROSIS		SEPTICEMIA		INFLUENZA AND PNEUMONIA		SUICIDE		CHRONIC LIVER DISEASE		PRIMARY HYPERTENSION AND RENAL DISEASE		PARKINSON'S DISEASE	
NUMBER	RATE	NUMBER	RATE	NUMBER	RATE	NUMBER	RATE	NUMBER	RATE	NUMBER	RATE	NUMBER	RATE	NUMBER	RATE	NUMBER	RATE
1,634	19.6	1,618	18.3	1,547	18.0	1,464	17.7	1,430	16.8	1,047	12.2	836	8.9	629	7.2	549	6.7
60	16.0	89	24.0	68	18.6	75	30.4 >	99	26.6 >	56	21.5 >	43	12.6	35	9.1	21	5.6
19	27.0	18	23.3	13	17.5	11	19.5	14	17.9	9	18.1	8	9.1	11	13.5	7	10.1
17	20.0	16	19.2	21	24.8	22	41.8 >	19	23.0	11	19.2	8	11.2	10	12.0	5	5.9
7	24.3	12	38.1	1	2.6 <	3	16.3	11	38.9	11	53.4 >	6	26.5	1	3.5	1	3.3
6	7.2 <	19	21.7	12	13.2	16	25.6	26	31.1 >	16	22.9	10	11.5	8	8.6	3	3.3
8	10.8 <	19	27.6	16	27.6	19	44.3 >	25	33.8 >	5	10.7	7	13.4	5	6.0	2	2.7
3	11.9	5	28.2	5	23.0	4	29.1	4	15.4	4	29.6	4	18.8			3	13.4
15	10.5 <	43	33.2 >	49	37.6 >	24	28.6	18	13.9	11	14.2	19	14.7	14	10.5	5	3.8
1	4.1 <	3	12.4	6	23.9	4	23.6	3	13.6	2	15.7	5	20.6	3	12.3		
5	8.0 <	21	39.6 >	28	50.0 >	12	33.9	7	12.1	4	9.4	11	20.3	7	13.4	2	3.5
9	16.0	19	36.4 >	15	30.8	8	25.5	8	15.5	5	18.3	3	5.5	4	7.1	3	5.7
21	15.7	23	16.5	33	23.2	18	17.5	22	15.8	14	13.1	17	11.9	12	9.2	4	2.9 <
1	7.5	1	6.9	5	25.7	1	7.8	4	23.2			3	14.2	2	8.9		
4	22.6	4	20.4	7	32.3	5	29.2	1	5.7	4	22.6	1	3.9	1	3.9	1	5.7
2	10.6	2	10.1	3	16.2	1	8.1	8	43.1	3	28.5	2	12.3	1	12.3		
2	17.8	1	9.1	2	16.5	5	50.8			2	18.2	2	17.3				
3	18.2	3	13.8	3	15.4	2	16.0	1	6.0	2	19.5	4	22.6	2	12.6	1	6.3
5	21.5	8	35.2	5	21.9	3	19.0	3	12.7	1	4.2	2	8.4	2	9.2	2	9.1
4	10.9	4	15.5	8	24.1	1	4.4 <	5	15.7	2	7.8	3	10.9	4	14.5		
259	24.1 >	193	17.3	192	17.7	181	17.4	165	15.3	149	13.8	84	7.3	89	8.2	58	5.7
2	21.9	2	13.7	2	23.3	2	28.1	1	21.8			1	6.9	3	30.7		
62	22.8	42	13.0 <	49	15.9	35	10.7 <	47	16.5	50	15.0	25	7.1	17	5.8	19	7.3
13	53.9 >	3	12.5	5	19.6	3	13.9	4	16.6	7	37.0	2	4.9			2	8.7
27	24.1	18	15.0	22	19.1	14	13.8	22	18.7	18	15.5	12	10.0	13	10.9	6	5.1
104	26.7 >	68	18.7	57	15.6	61	19.1	51	14.3	40	12.2	20	5.5 <	31	8.1	21	5.8
4	16.7	6	27.1	3	16.7	4	20.5	1	7.0	3	16.8			2	10.5	1	6.9
8	34.7	7	24.2	5	16.3	4	14.2	3	11.4	5	14.4	2	6.9			1	2.3
39	16.4	47	21.8	49	23.9	58	27.1 >	36	16.3	26	12.8	22	11.1	23	11.9	8	4.0
50	20.3	57	18.5	56	20.0	63	18.2	50	16.9	50	14.4	26	7.8	8	2.9 <	16	6.4
3	9.9	5	15.2	6	20.7	5	17.1	6	17.6	9	30.7	2	5.8			4	13.7
4	22.2	9	45.8	6	29.4	2	8.0	5	24.1	8	33.2	2	6.4	1	6.0	1	5.4
14	13.4	18	14.0	27	22.3	30	23.6	17	14.6	12	8.7	8	5.2	2	2.0 <	7	6.7
19	26.9	16	14.8	14	16.5	21	15.4	19	20.9	19	13.7	12	11.3	3	3.7	4	5.1
10	42.6	9	41.4	3	14.4	5	17.8	3	11.7	2	9.8	2	10.6	2	8.6		
16	15.7	13	16.4	11	12.7	11	22.0	8	7.7 <	6	11.6	8	12.4	9	8.6	8	7.7
5	16.1	1	18.8			3	26.9	2	6.0 <	2	23.4	1	9.9	2	5.3	1	3.6
5	18.0			7	26.1	3	24.6	3	11.0			1	3.6	4	14.1	3	11.0
4	33.0	3	22.8			2	22.3	1	8.3	1	9.4	1	9.4	2	15.8	2	10.4
2	8.0	9	28.0	4	17.3	3	17.0	2	8.0	3	13.9	5	21.2	1	3.6	2	6.8
38	30.0	19	15.8	30	24.2	26	28.6	13	9.9 <	14	15.6	16	11.9	11	8.9	10	8.5
8	47.5	3	25.5	3	18.4	2	17.8	2	10.8	3	26.5	1	8.1	2	12.0	2	11.4
11	24.8	9	20.8	16	34.3	9	24.4	5	10.9	4	10.7	5	8.9	2	4.0	4	9.9
4	37.1	2	19.8			2	28.1					3	27.5	2	16.4	1	11.2
4	27.0	2	8.0	5	32.9	6	37.3	2	13.2	3	19.3	3	17.4	2	13.2		
6	34.1	1	5.7 <	4	23.1	4	45.0	3	16.4	1	4.7	1	4.7			2	11.5
5	22.7	2	8.7	2	9.3	3	27.9	1	4.7 <	3	34.7	3	16.9	3	25.7	1	5.1
39	19.6	47	22.1	63	30.3 >	45	25.9	29	14.4	23	13.3	33	15.5 >	11	5.1	9	4.4
2	6.2 <	6	16.2	7	26.0	4	14.3	6	21.2	1	2.5 <	8	23.5	2	5.4	3	8.1
		3	18.1	2	17.9	3	25.2	4	34.3	4	34.6	1	6.3	1	10.8		
5	18.1	2	6.1 <	5	15.5	7	18.8	5	15.4	5	12.9	8	20.3	1	3.6		
1	13.1	1	8.7			2	29.6	1	13.1	1	18.8	1	8.7	1	7.8		
4	28.7	8	58.4	8	55.8	2	16.9			2	16.7	1	7.0			1	7.7
12	38.3	5	20.1	7	26.4	3	17.0	3	7.7	1	6.6	4	20.0	2	6.4	2	7.6
2	22.6	3	36.4	3	30.5	6	107.4 >	5	62.1					1	8.9		
7	25.9	2	7.5	11	39.7	3	13.5	3	13.8	6	30.1	6	22.7	1	3.1	2	6.3
6	15.6	17	41.5 >	20	48.3 >	15	46.1 >	2	4.0 <	3	7.9	4	8.6	2	5.0	1	2.1
230	21.5	261	22.9 >	253	22.8 >	221	18.9	156	14.4	132	11.1	131	10.5	93	8.3	65	6.2
6	14.6	9	17.5	9	21.7	6	16.8	6	11.3	3	7.6	6	12.7	2	5.0	2	5.3
5	21.0	3	13.0	5	18.0	5	27.6	3	13.0	2	7.2	3	11.0	4	15.2	1	4.2
52	26.7	50	23.7	53	24.7	43	18.6	18	9.3 <	28	12.0	19	7.1	17	8.9	10	5.5
2	11.8	2	17.7	7	54.2	5	57.9	4	32.3	1	7.4	3	34.1				
42	20.8	49	24.8	65	32.0 >	50	20.3	29	13.9	29	12.0	31	14.1	20	9.0	14	6.9
22	19.5	43	38.2 >	31	29.5 >	34	35.3 >	10	8.5 <	10	10.1	21	19.0 >	22	19.0 >	9	7.8
32	40.9 >	24	27.2	14	16.3	12	14.0	19	24.0	13	14.2	9	10.8	7	8.7	4	5.2
69	17.5	81	18.4	69	16.6	66	14.7	67	16.3	46	10.2	39	8.2	21	5.3	25	6.2
118	22.9	125	23.7 >	83	15.4	83	17.2	82	15.9	48	9.2	49	9.1	48	9.2	43	8.6
28	23.0	12	9.8 <	7	5.5 <	8	11.3	15	14.5	3	3.6 <	10	12.1	2	1.8 <	13	11.2
8	11.7	9	12.9	10	14.5	5	7.5 <	6	8.8 <	7	8.8	5	5.6	3	4.9	3	4.9
37	27.2	43	29.0 >	25	17.3	38	27.8 >	31	23.2	16	10.5	15	9.7	18	12.4	8	6.2
40	24.9	53	31.9 >	39	23.0	30	16.5	24	14.3	20	10.4	15	8.6	24	14.4 >	18	11.1
3	22.6	3	20.9			2	16.5	3	18.6	1	11.0	1	6.8	1	6.8	1	7.9
2	11.7	5	25.3	2	16.9			3	17.6	1	2.4 <	3	28.7				
15	20.5	21	28.4	13	16.8	12	26.5	7	11.3	5	12.1	5	8.9	3	3.6	8	10.8
7	13.5	15	29.1	9	17.5	9	27.2	6	14.1	4	11.7	4	10.7	1	2.0 <	5	9.7
8	36.0	6	24.5	4	15.8	3	24.7	1	3.7 <	1	14.3	1	4.2	2	8.4	3	13.6
348	22.0	386	23.0 >	336	20.4	304	18.4	238	14.8	180	10.6	180	10.1	141	8.7	108	7.0

TABLE 14
FORTY-EIGHT SELECTED CATEGORIES OF RESIDENT DEATHS WITH ICD TENTH REVISION CODES BY RACE
BY HEALTH SERVICE AREAS AND HEALTH MAINTENANCE ORGANIZATION REGIONS
VIRGINIA, 2013

FORTY-EIGHT SELECTED CATEGORIES OF TOTAL RESIDENT DEATHS BY THE INTERNATIONAL CLASSIFICATION OF DISEASES CODE TENTH REVISION	ICD-10 CODE	COMMONWEALTH OF VIRGINIA TOTAL				NORTHWEST AND NORTHERN HEALTH SERVICE AREAS							
						HEALTH SERVICE AREA I				HEALTH SERVICE AREA II			
		TOTAL	WHITE	BLACK	OTHER	TOTAL	WHITE	BLACK	OTHER	TOTAL	WHITE	BLACK	OTHER
ALL CAUSES OF DEATH	A00-Y99	62,309	48,798	12,167	1,344	10,205	9,119	1,023	63	9,839	7,853	1,143	843
1) Tuberculosis	A16-19	13	7	3	3								
2) Septicemia	A40-A41	1,464	1,065	357	42	255	217	37	1	266	195	43	28
3) Viral Hepatitis	B15-B19	142	97	40	5	23	18	5		15	5	5	5
4) Human Immunodeficiency Virus (HIV) Disease	B20-B24	119	35	83	1	10	6	4		15	7	8	
5) Other Infectious and Parasitic Diseases	Residual of A00-B99	491	414	66	11	105	97	8		83	70	5	8
MALIGNANT NEOPLASMS	C00-C97	14,348	11,065	2,923	360	2,385	2,131	242	12	2,430	1,889	307	234
6) Malignant Neoplasms of Esophagus and Stomach	C15-C16	607	452	127	28	94	82	9	3	111	87	12	12
7) Malignant Neoplasms of Colon, Rectum, and Anus	C18-C21	1,213	892	292	29	199	172	27		182	138	24	20
8) Malignant Neoplasms of Pancreas	C25	990	732	232	26	148	129	19		190	145	28	17
9) Malignant Neoplasms of Trachea, Bronchus, and Lung	C33-C34	3,880	3,091	715	74	667	612	53	2	478	364	63	51
10) Malignant Neoplasms of Breast (Male and Female)	C50	1,059	753	281	25	189	164	21	4	206	154	36	16
11) Malignant Neoplasms of Cervix Uteri, Corpus Uteri, and Ovary	C53-C56	662	488	149	25	125	108	17		115	81	18	16
12) Malignant Neoplasms of Prostate	C61	697	489	198	10	117	101	16		142	117	18	7
13) Malignant Neoplasms of Urinary Tract	C64-C68	708	595	104	9	113	107	5	1	138	121	12	5
14) Non-Hodgkin's Lymphoma	C82-C85	493	397	76	20	85	79	6		87	69	7	11
15) Leukemia	C91-C95	531	437	80	14	95	90	4	1	115	90	15	10
16) All Other and Unspecified Malignant Neoplasms	Residual of C00-C97	3,508	2,739	669	100	553	487	65	1	666	523	74	69
17) Benign Neoplasms and Unspecified Neoplasms	D00-D48	409	334	63	12	72	68	3	1	95	81	7	7
18) Diabetes Mellitus	E10-E14	1,618	1,090	477	51	223	186	35	2	234	162	49	23
19) Parkinson's Disease	G20-G21	549	480	52	17	101	92	9		123	102	10	11
20) Alzheimer's Disease	G30	1,634	1,417	197	20	311	300	10	1	220	191	18	11
MAJOR CARDIOVASCULAR DISEASES	I00-I78	17,991	13,929	3,730	332	2,819	2,505	303	11	2,680	2,145	326	209
DISEASES OF HEART	I00-I09, I11, I13, I20-I51	13,543	10,572	2,747	224	2,100	1,868	225	7	1,969	1,600	232	137
21) Hypertensive Heart and Renal Diseases	I11, I13	617	419	192	6	73	62	11		110	78	27	5
22) Ischemic Heart Diseases	I20-I25	7,441	5,922	1,389	130	1,163	1,043	117	3	1,034	854	107	73
23) All Other Diseases of Heart	I00-I09, I26-I51	5,485	4,231	1,166	88	864	763	97	4	825	668	98	59
24) Essential Hypertension and Hypertensive Renal Disease	I10, I12, I15	629	421	194	14	70	60	9	1	130	94	24	12
25) Cerebrovascular Diseases	I60-I69	3,278	2,512	682	84	534	474	58	2	503	387	62	54
26) Atherosclerosis	I70	112	91	20	1	29	25	3	1	24	20	4	
27) Aortic Aneurysm and Dissection	I71	210	170	34	6	39	36	3		32	26	2	4
28) All Other Arterial and Circulatory Diseases	I72-I78, I80-I99	322	233	85	4	61	55	6		35	28	5	2
29) Influenza and Pneumonia	J09-J18	1,430	1,205	191	34	243	224	19		241	201	15	25
30) Chronic Lower Respiratory Diseases	J40-J47	3,168	2,741	385	42	554	513	40	1	379	326	24	29
31) Lung Diseases Due to External Agents	J60-J70	580	474	101	5	104	95	7	2	81	73	6	2
32) Other Diseases of Respiratory System	Residual of J00-J98	1,053	892	143	18	163	150	12	1	167	142	15	10
33) Chronic Liver Disease and Cirrhosis	K70, K73-K74	836	673	145	18	135	120	13	2	112	90	13	9
34) Other Diseases of Digestive System	Residual of K00-K92	1,474	1,184	247	43	257	227	28	2	194	150	18	26
35) Nephritis, Nephrotic Syndrome, Nephrosis	N00-N07, N17-N19, N25-N27	1,547	1,058	450	39	249	206	39	4	210	155	32	23
36) Other Diseases of the Genitourinary System	Residual of N10-N99	429	340	82	7	80	74	6		43	34	4	5
37) Pregnancy, Childbirth, and the Puerperium	O00-O99	13	5	8						3	2	1	
38) Certain Conditions Originating in the Perinatal Period	P00-P96	344	170	154	20	28	20	6	2	86	48	26	12
39) Congenital Malformations, Deformations, Abnormalities	Q00-Q99	228	157	59	12	33	26	6	1	55	36	12	7
40) All Other Diseases Not Listed	Residual of D50-H93, L00-M99, R00-R99	8,040	6,438	1,453	149	1,301	1,166	122	13	1,373	1,148	133	92
UNINTENTIONAL INJURY (ACCIDENTS)	V01-X59, Y85-Y86	2,794	2,311	420	63	506	454	46	6	432	358	35	39
41) Motor Vehicle Accidents	Selected Codes V02-V89	740	580	143	17	160	143	15	2	82	63	9	10
42) Accidental Falls, Firearms, and Drowning	W00-W19, W32-W34, W65-W74	790	701	63	26	132	122	8	2	182	158	8	16
43) Accidental Poisoning and Exposure to Noxious Substances	X40-X49	673	573	96	4	109	97	11	1	81	73	6	2
44) All Other Unintentional Injuries	Residual of V01-X59, Y85-Y86	591	457	118	16	105	92	12	1	87	64	12	11
45) Intentional Self-Harm (Suicide)	U03, X60-X84, Y870	1,047	928	93	26	193	183	10		227	191	18	18
46) Intentional Harm By Assault (Homicide)	U01-U02, X85-Y09, Y871	327	126	194	7	24	14	9	1	35	23	8	4
47) Undetermined Intent, Legal Intervention, and War	Y10-Y36, Y872, Y89	74	58	11	5	8	6	2		22	15	2	5
48) Adverse Effects of Medical and Surgical Care	Y40-Y84, Y88	44	35	8	1	9	8	1		5	4		1

TABLE 14
FORTY-EIGHT SELECTED CATEGORIES OF RESIDENT DEATHS WITH ICD TENTH REVISION CODES BY RACE BY HEALTH SERVICE AREAS AND HEALTH MAINTENANCE ORGANIZATION REGIONS
VIRGINIA, 2013

FORTY-EIGHT SELECTED CATEGORIES OF TOTAL RESIDENT DEATHS BY THE INTERNATIONAL CLASSIFICATION OF DISEASES CODE TENTH REVISION	ICD-10 CODE	SOUTHWEST, CENTRAL, AND EASTERN HEALTH SERVICE AREAS											
		HEALTH SERVICE AREA III				HEALTH SERVICE AREA IV				HEALTH SERVICE AREA V			
		TOTAL	WHITE	BLACK	OTHER	TOTAL	WHITE	BLACK	OTHER	TOTAL	WHITE	BLACK	OTHER
ALL CAUSES OF DEATH	A00-Y99	15,190	13,640	1,511	39	12,050	8,125	3,803	122	15,025	10,061	4,687	277
1) Tuberculosis	A16-19	5	3	1	1	4	1	1	2	4	3	1	
2) Septicemia	A40-A41	322	278	43	1	268	164	102	2	353	211	132	10
3) Viral Hepatitis	B15-B19	38	34	4		34	22	12		32	18	14	
4) Human Immunodeficiency Virus (HIV) Disease	B20-B24	11	6	5		38	6	32		45	10	34	1
5) Other Infectious and Parasitic Diseases	Residual of A00-B99	122	113	9		88	63	23	2	93	71	21	1
MALIGNANT NEOPLASMS	C00-C97	3,209	2,859	342	8	2,785	1,846	914	25	3,539	2,340	1,118	81
6) Malignant Neoplasms of Esophagus and Stomach	C15-C16	118	105	12	1	116	77	39		168	101	55	12
7) Malignant Neoplasms of Colon, Rectum, and Anus	C18-C21	297	258	37	2	238	142	94	2	297	182	110	5
8) Malignant Neoplasms of Pancreas	C25	196	163	32	1	205	147	56	2	251	148	97	6
9) Malignant Neoplasms of Trachea, Bronchus, and Lung	C33-C34	957	875	82		784	533	245	6	994	707	272	15
10) Malignant Neoplasms of Breast (Male and Female)	C50	189	163	25	1	209	133	75	1	266	139	124	3
11) Malignant Neoplasms of Cervix Uteri, Corpus Uteri, and Ovary	C53-C56	141	126	14	1	109	63	44	2	172	110	56	6
12) Malignant Neoplasms of Prostate	C61	138	117	21		126	64	62		174	90	81	3
13) Malignant Neoplasms of Urinary Tract	C64-C68	168	152	16		148	107	40	1	141	108	31	2
14) Non-Hodgkin's Lymphoma	C82-C85	102	92	10		86	59	27		133	98	26	9
15) Leukemia	C91-C95	115	108	7		93	68	25		113	81	29	3
16) All Other and Unspecified Malignant Neoplasms	Residual of C00-C97	788	700	86	2	671	453	207	11	830	576	237	17
17) Benign Neoplasms and Unspecified Neoplasms	D00-D48	79	74	5		76	53	23		87	58	25	4
18) Diabetes Mellitus	E10-E14	416	360	54	2	306	164	137	5	439	218	202	19
19) Parkinson's Disease	G20-G21	115	107	7	1	76	66	8	2	134	113	18	3
20) Alzheimer's Disease	G30	352	335	17		334	274	56	4	417	317	96	4
MAJOR CARDIOVASCULAR DISEASES	I00-I78	4,646	4,121	512	13	3,660	2,416	1,209	35	4,186	2,742	1,380	64
DISEASES OF HEART	I00-I09, I11, I13, I20-I51	3,541	3,155	375	11	2,754	1,841	887	26	3,179	2,108	1,028	43
21) Hypertensive Heart and Renal Diseases	I11, I13	133	120	13		176	100	75	1	125	59	66	
22) Ischemic Heart Diseases	I20-I25	2,047	1,834	206	7	1,384	952	414	18	1,813	1,239	545	29
23) All Other Diseases of Heart	I00-I09, I26-I51	1,361	1,201	156	4	1,194	789	398	7	1,241	810	417	14
24) Essential Hypertension and Hypertensive Renal Disease	I10, I12, I15	139	116	23		126	69	57		164	82	81	1
25) Cerebrovascular Diseases	I60-I69	822	728	93	1	681	445	229	7	738	478	240	20
26) Atherosclerosis	I70	23	21	2		21	13	8		15	12	3	
27) Aortic Aneurysm and Dissection	I71	56	47	8	1	38	25	12	1	45	36	9	
28) All Other Arterial and Circulatory Diseases	I72-I78, I80-I99	91	75	16		58	35	22	1	77	40	36	1
29A) Influenza	J09-J11	24	24			6	3	3		14	13	1	
29B) Pneumonia	J12-J18	422	393	29		228	160	64	4	252	187	60	5
29) Influenza and Pneumonia	J09-J18	446	417	29		234	163	67	4	266	200	61	5
30) Chronic Lower Respiratory Diseases	J40-J47	855	810	45		636	505	126	5	744	587	150	7
31) Lung Diseases Due to External Agents	J60-J70	148	137	11		121	80	41		126	89	36	1
32) Other Diseases of Respiratory System	Residual of J00-J98	280	260	20		177	134	40	3	266	206	56	4
33) Chronic Liver Disease and Cirrhosis	K70, K73-K74	227	207	18	2	153	117	34	2	209	139	67	3
34) Other Diseases of Digestive System	Residual of K00-K92	379	345	34		283	204	76	3	361	258	91	12
35) Nephritis, Nephrotic Syndrome, Nephrosis	N00-N07, N17-N19, N25-N27	361	313	48		337	179	154	4	390	205	177	8
36) Other Diseases of the Genitourinary System	Residual of N10-N99	126	105	21		64	46	18		116	81	33	2
37) Pregnancy, Childbirth, and the Puerperium	O00-O99	3	1	2		5	1	4		2	1	1	
38) Certain Conditions Originating in the Perinatal Period	P00-P96	51	39	11	1	63	21	40	2	116	42	71	3
39) Congenital Malformations, Deformations, Abnormalities	Q00-Q99	43	40	3		41	24	16	1	56	31	22	3
40) All Other Diseases Not Listed	Residual of D50-H93, L00-M99, R00-R99	1,937	1,741	191	5	1,438	998	427	13	1,991	1,385	580	26
UNINTENTIONAL INJURY (ACCIDENTS)	V01-X59, Y85-Y86	683	631	49	3	513	371	137	5	660	497	153	10
41) Motor Vehicle Accidents	Selected Codes V02-V89	175	161	12	2	146	96	49	1	177	117	58	2
42) Accidental Falls, Firearms, and Drowning	W00-W19, W32-W34, W65-W74	177	166	10	1	130	110	18	2	169	145	19	5
43) Accidental Poisoning and Exposure to Noxious Substances	X40-X49	172	158	14		122	94	28		189	151	37	1
44) All Other Unintentional Injuries	Residual of V01-X59, Y85-Y86	159	146	13		115	71	42	2	125	84	39	2
45) Intentional Self-Harm (Suicide)	U03, X60-X84, Y870	225	218	5	2	197	170	26	1	205	166	34	5
46) Intentional Harm By Assault (Homicide)	U01-U02, X85-Y09, Y871	55	39	16		92	20	70	2	121	30	91	
47) Undetermined Intent, Legal Intervention, and War	Y10-Y36, Y872, Y89	14	13	1		5	4	1		25	20	5	
48) Adverse Effects of Medical and Surgical Care	Y40-Y84, Y88	16	13	3		4	1	3		10	9	1	

TABLE 14
FORTY-EIGHT SELECTED CATEGORIES OF RESIDENT DEATHS WITH ICD TENTH REVISION CODES BY RACE
BY HEALTH SERVICE AREAS AND HEALTH MAINTENANCE ORGANIZATION REGIONS
VIRGINIA, 2013

FORTY-EIGHT SELECTED CATEGORIES OF TOTAL RESIDENT DEATHS BY THE INTERNATIONAL CLASSIFICATION OF DISEASES CODE TENTH REVISION	ICD-10 CODE	SOUTHWEST VIRGINIA, ROANOKE, AND BLUE RIDGE HEALTH MAINTENANCE ORGANIZATION REGIONS											
		SOUTHWEST VIRGINIA AREA				ROANOKE AREA				BLUE RIDGE AREA			
		TOTAL	WHITE	BLACK	OTHER	TOTAL	WHITE	BLACK	OTHER	TOTAL	WHITE	BLACK	OTHER
ALL CAUSES OF DEATH	A00-Y99	4,539	4,463	71	5	11,714	10,001	1,679	34	7,186	6,602	546	38
1) Tuberculosis	A16-19	1	1			4	2	1	1				
2) Septicemia	A40-A41	85	82	3		254	207	46	1	173	154	19	
3) Viral Hepatitis	B15-B19	14	14			24	20	4		19	16	3	
4) Human Immunodeficiency Virus (HIV) Disease	B20-B24	3	2	1		12	5	7		8	5	3	
5) Other Infectious and Parasitic Diseases	Residual of A00-B99	32	32			102	92	10		70	67	3	
MALIGNANT NEOPLASMS	C00-C97	959	934	24	1	2,483	2,112	364	7	1,654	1,506	141	7
6) Malignant Neoplasms of Esophagus and Stomach	C15-C16	42	41		1	87	71	16		63	56	6	1
7) Malignant Neoplasms of Colon, Rectum, and Anus	C18-C21	85	84	1		230	186	42	2	132	115	17	
8) Malignant Neoplasms of Pancreas	C25	45	41	4		172	137	34	1	94	87	7	
9) Malignant Neoplasms of Trachea, Bronchus, and Lung	C33-C34	314	306	8		702	617	85		456	425	31	
10) Malignant Neoplasms of Breast (Male and Female)	C50	51	49	2		155	129	25	1	124	115	5	4
11) Malignant Neoplasms of Cervix Uteri, Corpus Uteri, and Ovary	C53-C56	45	44	1		111	94	16	1	79	69	10	
12) Malignant Neoplasms of Prostate	C61	41	40	1		108	86	22		90	79	11	
13) Malignant Neoplasms of Urinary Tract	C64-C68	46	44	2		135	118	17		80	78	2	
14) Non-Hodgkin's Lymphoma	C82-C85	27	26	1		82	73	9		60	57	3	
15) Leukemia	C91-C95	39	39			80	73	7		64	62	1	1
16) All Other and Unspecified Malignant Neoplasms	Residual of C00-C97	224	220	4		621	528	91	2	412	363	48	1
17) Benign Neoplasms and Unspecified Neoplasms	D00-D48	21	21			67	59	8		53	50	2	1
18) Diabetes Mellitus	E10-E14	138	133	4	1	313	245	67	1	144	128	14	2
19) Parkinson's Disease	G20-G21	20	19		1	101	94	7		79	75	4	
20) Alzheimer's Disease	G30	127	124	3		247	230	17		235	230	5	
MAJOR CARDIOVASCULAR DISEASES	I00-I78	1,346	1,324	20	2	3,649	3,068	570	11	1,972	1,809	156	7
DISEASES OF HEART	I00-I09, I11, I13, I20-I51	1,066	1,049	15	2	2,744	2,316	419	9	1,440	1,321	115	4
21) Hypertensive Heart and Renal Diseases	I11, I13	47	46	1		101	81	20		43	39	4	
22) Ischemic Heart Diseases	I20-I25	671	660	10	1	1,497	1,270	221	6	803	739	63	1
23) All Other Diseases of Heart	I00-I09, I26-I51	348	343	4	1	1,146	965	178	3	594	543	48	3
24) Essential Hypertension and Hypertensive Renal Disease	I10, I12, I15	33	32	1		114	86	28		58	51	6	1
25) Cerebrovascular Diseases	I60-I69	215	212	3		667	563	103	1	386	357	28	1
26) Atherosclerosis	I70	1	1			24	22	2		25	22	2	1
27) Aortic Aneurysm and Dissection	I71	12	12			50	41	8	1	27	27		
28) All Other Arterial and Circulatory Diseases	I72-I78, I80-I99	24	23	1		72	56	16		46	40	6	
29) Influenza and Pneumonia	J09-J18	153	153			319	286	33		167	158	9	
30) Chronic Lower Respiratory Diseases	J40-J47	335	334	1		583	533	50		391	372	18	1
31) Lung Diseases Due to External Agents	J60-J70	55	55			102	87	15		73	72		1
32) Other Diseases of Respiratory System	Residual of J00-J98	91	89	2		201	180	21		114	109	5	
33) Chronic Liver Disease and Cirrhosis	K70, K73-K74	74	73	1		173	151	20	2	99	89	9	1
34) Other Diseases of Digestive System	Residual of K00-K92	115	114	1		283	245	38		185	168	16	1
35) Nephritis, Nephrotic Syndrome, Nephrosis	N00-N07, N17-N19, N25-N27	124	124			280	219	61		171	150	19	2
36) Other Diseases of the Genitourinary System	Residual of N10-N99	38	38			98	75	23		64	60	4	
37) Pregnancy, Childbirth, and the Puerperium	O00-O99	1	1			2		2					
38) Certain Conditions Originating in the Perinatal Period	P00-P96	12	12			42	29	12	1	18	16		2
39) Congenital Malformations, Deformations, Abnormalities	Q00-Q99	13	12	1		30	28	2		26	20	5	1
40) All Other Diseases Not Listed	Residual of D50-H93, L00-M99, R00-R99	503	498	5		1,555	1,335	215	5	946	867	73	6
UNINTENTIONAL INJURY (ACCIDENTS)	V01-X59, Y85-Y86	201	196	5		516	462	51	3	359	329	24	6
41) Motor Vehicle Accidents	Selected Codes V02-V89	50	50			134	120	12	2	105	97	6	2
42) Accidental Falls, Firearms, and Drowning	W00-W19, W32-W34, W65-W74	32	32			152	141	10	1	102	95	5	2
43) Accidental Poisoning and Exposure to Noxious Substances	X40-X49	62	58	4		114	103	11		72	66	5	1
44) All Other Unintentional Injuries	Residual of V01-X59, Y85-Y86	57	56	1		116	98	18		80	71	8	1
45) Intentional Self-Harm (Suicide)	U03, X60-X84, Y870	56	56			182	172	8	2	130	125	5	
46) Intentional Harm By Assault (Homicide)	U01-U02, X85-Y09, Y871	7	7			50	33	17		13	8	5	
47) Undetermined Intent, Legal Intervention, and War	Y10-Y36, Y872, Y89	7	7			7	6	1		6	4	2	
48) Adverse Effects of Medical and Surgical Care	Y40-Y84, Y88	3	3			13	10	3		7	6	1	

TABLE 14
FORTY-EIGHT SELECTED CATEGORIES OF RESIDENT DEATHS WITH ICD TENTH REVISION CODES BY RACE
BY HEALTH SERVICE AREAS AND HEALTH MAINTENANCE ORGANIZATION REGIONS
VIRGINIA, 2013

FORTY-EIGHT SELECTED CATEGORIES OF TOTAL RESIDENT DEATHS BY THE INTERNATIONAL CLASSIFICATION OF DISEASES CODE TENTH REVISION	ICD-10 CODE	NORTHERN, CENTRAL, AND HAMPTON ROADS HEALTH MAINTENANCE ORGANIZATION REGIONS											
		NORTHERN VIRGINIA AREA				CENTRAL VIRGINIA AREA				HAMPTON ROADS AREA			
		TOTAL	WHITE	BLACK	OTHER	TOTAL	WHITE	BLACK	OTHER	TOTAL	WHITE	BLACK	OTHER
ALL CAUSES OF DEATH	A00-Y99	11,467	9,239	1,363	865	13,175	9,064	3,977	134	14,228	9,429	4,531	268
1) Tuberculosis	A16-19					4	1	1	2	4	3	1	
2) Septicemia	A40-A41	322	237	56	29	294	188	104	2	336	197	129	10
3) Viral Hepatitis	B15-B19	15	5	5	5	39	25	14		31	17	14	
4) Human Immunodeficiency Virus (HIV) Disease	B20-B24	16	8	8		35	5	30		45	10	34	1
5) Other Infectious and Parasitic Diseases	Residual of A00-B99	101	85	8	8	97	71	24	2	89	67	21	1
MALIGNANT NEOPLASMS	C00-C97	2,818	2,232	349	237	3,077	2,079	969	29	3,357	2,202	1,076	79
6) Malignant Neoplasms of Esophagus and Stomach	C15-C16	126	99	14	13	128	89	38	1	161	96	53	12
7) Malignant Neoplasms of Colon, Rectum, and Anus	C18-C21	218	169	29	20	269	167	99	3	279	171	104	4
8) Malignant Neoplasms of Pancreas	C25	220	170	33	17	222	161	59	2	237	136	95	6
9) Malignant Neoplasms of Trachea, Bronchus, and Lung	C33-C34	586	469	65	52	882	608	267	7	940	666	259	15
10) Malignant Neoplasms of Breast (Male and Female)	C50	240	181	43	16	235	147	87	1	254	132	119	3
11) Malignant Neoplasms of Cervix Uteri, Corpus Uteri, and Ovary	C53-C56	140	103	21	16	124	75	47	2	163	103	54	6
12) Malignant Neoplasms of Prostate	C61	159	130	22	7	130	69	61		169	85	81	3
13) Malignant Neoplasms of Urinary Tract	C64-C68	155	136	13	6	160	116	43	1	132	103	27	2
14) Non-Hodgkin's Lymphoma	C82-C85	102	82	9	11	96	66	29	1	126	93	25	8
15) Leukemia	C91-C95	128	102	16	10	115	86	29		105	75	27	3
16) All Other and Unspecified Malignant Neoplasms	Residual of C00-C97	744	591	84	69	716	495	210	11	791	542	232	17
17) Benign Neoplasms and Unspecified Neoplasms	D00-D48	109	94	8	7	80	60	20		79	50	25	4
18) Diabetes Mellitus	E10-E14	277	195	59	23	318	181	132	5	428	208	201	19
19) Parkinson's Disease	G20-G21	134	111	12	11	91	78	11	2	124	103	18	3
20) Alzheimer's Disease	G30	263	229	22	12	372	306	62	4	390	298	88	4
MAJOR CARDIOVASCULAR DISEASES	I00-I78	3,122	2,508	401	213	3,977	2,682	1,259	36	3,925	2,538	1,324	63
DISEASES OF HEART	I00-I09, I11, I13, I20-I51	2,314	1,891	283	140	2,973	2,017	929	27	3,006	1,978	986	42
21) Hypertensive Heart and Renal Diseases	I11, I13	126	90	31	5	183	109	73	1	117	54	63	
22) Ischemic Heart Diseases	I20-I25	1,218	1,014	129	75	1,515	1,055	441	19	1,737	1,184	525	28
23) All Other Diseases of Heart	I00-I09, I26-I51	970	787	123	60	1,275	853	415	7	1,152	740	398	14
24) Essential Hypertension and Hypertensive Renal Disease	I10, I12, I15	137	100	25	12	137	78	59		150	74	75	1
25) Cerebrovascular Diseases	I60-I69	579	442	82	55	759	518	234	7	672	420	232	20
26) Atherosclerosis	I70	26	21	5		27	19	8		9	6	3	
27) Aortic Aneurysm and Dissection	I71	38	30	4	4	39	26	12	1	44	34	10	
28) All Other Arterial and Circulatory Diseases	I72-I78, I80-I99	44	37	5	2	60	37	22	1	76	40	35	1
29) Influenza and Pneumonia	J09-J18	280	235	20	25	256	182	69	5	255	191	60	4
30) Chronic Lower Respiratory Diseases	J40-J47	460	400	31	29	702	558	138	6	697	544	147	6
31) Lung Diseases Due to External Agents	J60-J70	98	86	9	3	131	93	38		121	81	39	1
32) Other Diseases of Respiratory System	Residual of J00-J98	193	165	17	11	213	165	45	3	241	184	53	4
33) Chronic Liver Disease and Cirrhosis	K70, K73-K74	134	111	13	10	160	117	41	2	196	132	61	3
34) Other Diseases of Digestive System	Residual of K00-K92	231	181	23	27	313	233	77	3	347	243	92	12
35) Nephritis, Nephrotic Syndrome, Nephrosis	N00-N07, N17-N19, N25-N27	254	187	42	25	339	185	150	4	379	193	178	8
36) Other Diseases of the Genitourinary System	Residual of N10-N99	51	41	5	5	71	52	18	1	107	74	32	1
37) Pregnancy, Childbirth, and the Puerperium	O00-O99	3	2	1		5	1	4		2	1	1	
38) Certain Conditions Originating in the Perinatal Period	P00-P96	94	50	32	12	66	21	43	2	112	42	67	3
39) Congenital Malformations, Deformations, Abnormalities	Q00-Q99	60	41	12	7	47	27	19	1	52	29	20	3
40) All Other Diseases Not Listed	Residual of D50-H93, L00-M99, R00-R99	1,568	1,323	147	98	1,566	1,097	453	16	1,902	1,318	560	24
UNINTENTIONAL INJURY (ACCIDENTS)	V01-X59, Y85-Y86	514	428	47	39	576	422	148	6	628	474	145	9
41) Motor Vehicle Accidents	Selected Codes V02-V89	106	80	16	10	183	126	56	1	162	107	53	2
42) Accidental Falls, Firearms, and Drowning	W00-W19, W32-W34, W65-W74	203	178	9	16	139	116	20	3	162	139	19	4
43) Accidental Poisoning and Exposure to Noxious Substances	X40-X49	111	100	9	2	127	97	30		187	149	37	1
44) All Other Unintentional Injuries	Residual of V01-X59, Y85-Y86	94	70	13	11	127	83	42	2	117	79	36	2
45) Intentional Self-Harm (Suicide)	U03, X60-X84, Y870	260	222	20	18	223	193	29	1	196	160	31	5
46) Intentional Harm By Assault (Homicide)	U01-U02, X85-Y09, Y871	44	28	11	5	93	21	70	2	120	29	91	
47) Undetermined Intent, Legal Intervention, and War	Y10-Y36, Y872, Y89	23	16	2	5	8	7	1		23	18	5	
48) Adverse Effects of Medical and Surgical Care	Y40-Y84, Y88	7	6		1	4	1	3		10	9	1	

TABLE 15
FORTY-EIGHT SELECTED CATEGORIES OF RESIDENT DEATHS WITH ICD TENTH REVISION CODES BY RACE
BY PERINATAL REGIONS AND MEDICAL EXAMINER DISTRICTS
VIRGINIA, 2013

FORTY-EIGHT SELECTED CATEGORIES OF TOTAL RESIDENT DEATHS BY THE INTERNATIONAL CLASSIFICATION OF DISEASES CODE TENTH REVISION	ICD-10 CODE	COMMONWEALTH OF VIRGINIA TOTAL				SOUTHWESTERN AND WEST CENTRAL PERINATAL REGIONS							
						PERINATAL REGION 1				PERINATAL REGION 2			
		TOTAL	WHITE	BLACK	OTHER	TOTAL	WHITE	BLACK	OTHER	TOTAL	WHITE	BLACK	OTHER
ALL CAUSES OF DEATH	A00-Y99	62,309	48,798	12,167	1,344	11,277	10,529	722	26	12,041	10,525	1,463	53
1) Tuberculosis	A16-19	13	7	3	3	3	3			2		1	1
2) Septicemia	A40-A41	1,464	1,065	357	42	243	222	21		271	226	44	1
3) Viral Hepatitis	B15-B19	142	97	40	5	31	28	3		27	22	5	
4) Human Immunodeficiency Virus (HIV) Disease	B20-B24	119	35	83	1	7	5	2		12	6	6	
5) Other Infectious and Parasitic Diseases	Residual of A00-B99	491	414	66	11	95	90	5		109	100	9	
MALIGNANT NEOPLASMS	C00-C97	14,348	11,065	2,923	360	2,354	2,180	168	6	2,740	2,387	343	10
6) Malignant Neoplasms of Esophagus and Stomach	C15-C16	607	452	127	28	85	79	5	1	105	89	14	2
7) Malignant Neoplasms of Colon, Rectum, and Anus	C18-C21	1,213	892	292	29	208	188	19	1	244	205	38	1
8) Malignant Neoplasms of Pancreas	C25	990	732	232	26	145	127	17	1	159	134	25	
9) Malignant Neoplasms of Trachea, Bronchus, and Lung	C33-C34	3,880	3,091	715	74	710	670	40		767	686	81	
10) Malignant Neoplasms of Breast (Male and Female)	C50	1,059	753	281	25	142	127	14	1	191	168	19	4
11) Malignant Neoplasms of Cervix Uteri, Corpus Uteri, and Ovary	C53-C56	662	488	149	25	98	89	8	1	136	116	20	
12) Malignant Neoplasms of Prostate	C61	697	489	198	10	96	91	5		141	114	27	
13) Malignant Neoplasms of Urinary Tract	C64-C68	708	595	104	9	130	119	11		130	123	7	
14) Non-Hodgkin's Lymphoma	C82-C85	493	397	76	20	82	75	7		87	80	7	
15) Leukemia	C91-C95	531	437	80	14	90	88	2		98	90	7	1
16) All Other and Unspecified Malignant Neoplasms	Residual of C00-C97	3,508	2,739	669	100	568	527	40	1	682	582	98	2
17) Benign Neoplasms and Unspecified Neoplasms	D00-D48	409	334	63	12	59	57	2		78	72	5	1
18) Diabetes Mellitus	E10-E14	1,618	1,090	477	51	317	289	26	2	265	217	46	2
19) Parkinson's Disease	G20-G21	549	480	52	17	87	82	4	1	113	106	7	
20) Alzheimer's Disease	G30	1,634	1,417	197	20	284	274	10		329	317	12	
MAJOR CARDIOVASCULAR DISEASES	I00-I78	17,991	13,929	3,730	332	3,399	3,145	245	9	3,503	3,027	465	11
DISEASES OF HEART	I00-I09, I11, I13, I20-I51	13,543	10,572	2,747	224	2,620	2,434	178	8	2,586	2,233	346	7
21) Hypertensive Heart and Renal Diseases	I11, I13	617	419	192	6	105	97	8		77	67	10	
22) Ischemic Heart Diseases	I20-I25	7,441	5,922	1,389	130	1,523	1,430	88	5	1,449	1,246	200	3
23) All Other Diseases of Heart	I00-I09, I26-I51	5,485	4,231	1,166	88	992	907	82	3	1,060	920	136	4
24) Essential Hypertension and Hypertensive Renal Disease	I10, I12, I15	629	421	194	14	100	86	14		101	83	17	1
25) Cerebrovascular Diseases	I60-I69	3,278	2,512	682	84	570	527	42	1	683	597	85	1
26) Atherosclerosis	I70	112	91	20	1	16	16			34	29	4	1
27) Aortic Aneurysm and Dissection	I71	210	170	34	6	41	36	5		47	43	3	1
28) All Other Arterial and Circulatory Diseases	I72-I78, I80-I99	322	233	85	4	70	60	10		71	59	12	
29) Influenza and Pneumonia	J09-J18	1,430	1,205	191	34	325	310	15		314	290	24	
30) Chronic Lower Respiratory Diseases	J40-J47	3,168	2,741	385	42	683	656	27		616	573	42	1
31) Lung Diseases Due to External Agents	J60-J70	580	474	101	5	109	107	2		123	109	13	1
32) Other Diseases of Respiratory System	Residual of J00-J98	1,053	892	143	18	206	196	10		199	183	16	
33) Chronic Liver Disease and Cirrhosis	K70, K73-K74	836	673	145	18	179	170	7	2	157	134	22	1
34) Other Diseases of Digestive System	Residual of K00-K92	1,474	1,184	247	43	296	282	14		292	253	38	1
35) Nephritis, Nephrotic Syndrome, Nephrosis	N00-N07, N17-N19, N25-N27	1,547	1,058	450	39	272	252	20		282	228	52	2
36) Other Diseases of the Genitourinary System	Residual of N10-N99	429	340	82	7	89	83	6		107	87	20	
37) Pregnancy, Childbirth, and the Puerperium	O00-O99	13	5	8		3	1	2					
38) Certain Conditions Originating in the Perinatal Period	P00-P96	344	170	154	20	35	29	5	1	36	28	6	2
39) Congenital Malformations, Deformations, Abnormalities	Q00-Q99	228	157	59	12	37	35	2		34	26	7	1
40) All Other Diseases Not Listed	Residual of D50-H93, L00-M99, R00-R99	8,040	6,438	1,453	149	1,394	1,310	81	3	1,604	1,396	199	9
UNINTENTIONAL INJURY (ACCIDENTS)	V01-X59, Y85-Y86	2,794	2,311	420	63	511	484	26	1	568	507	53	8
41) Motor Vehicle Accidents	Selected Codes V02-V89	740	580	143	17	133	129	3	1	164	144	17	3
42) Accidental Falls, Firearms, and Drowning	W00-W19, W32-W34, W65-W74	790	701	63	26	112	108	4		172	156	13	3
43) Accidental Poisoning and Exposure to Noxious Substances	X40-X49	673	573	96	4	135	123	12		112	103	8	1
44) All Other Unintentional Injuries	Residual of V01-X59, Y85-Y86	591	457	118	16	131	124	7		120	104	15	1
45) Intentional Self-Harm (Suicide)	U03, X60-X84, Y870	1,047	928	93	26	174	171	2	1	194	183	10	1
46) Intentional Harm By Assault (Homicide)	U01-U02, X85-Y09, Y871	327	126	194	7	43	32	11		27	16	11	
47) Undetermined Intent, Legal Intervention, and War	Y10-Y36, Y872, Y89	74	58	11	5	11	11			10	7	3	
48) Adverse Effects of Medical and Surgical Care	Y40-Y84, Y88	44	35	8	1	13	11	2		10	8	2	

TABLE 15
FORTY-EIGHT SELECTED CATEGORIES OF RESIDENT DEATHS WITH ICD TENTH REVISION CODES BY RACE
BY PERINATAL REGIONS AND MEDICAL EXAMINER DISTRICTS
VIRGINIA, 2013

FORTY-EIGHT SELECTED CATEGORIES OF TOTAL RESIDENT DEATHS BY THE INTERNATIONAL CLASSIFICATION OF DISEASES CODE TENTH REVISION	ICD-10 CODE	EAST CENTRAL VIRGINIA, NORTHERN VIRGINIA, AND EASTERN VIRGINIA PERINATAL REGIONS											
		PERINATAL REGION 3				PERINATAL REGION 4				PERINATAL REGION 5			
		TOTAL	WHITE	BLACK	OTHER	TOTAL	WHITE	BLACK	OTHER	TOTAL	WHITE	BLACK	OTHER
ALL CAUSES OF DEATH	A00-Y99	15,732	11,073	4,502	157	9,839	7,853	1,143	843	13,420	8,818	4,337	265
1) Tuberculosis	A16-19	4	1	1	2					4	3	1	
2) Septicemia	A40-A41	368	241	124	3	266	195	43	28	316	181	125	10
3) Viral Hepatitis	B15-B19	40	27	13		15	5	5	5	29	15	14	
4) Human Immunodeficiency Virus (HIV) Disease	B20-B24	41	7	34		15	7	8		44	10	33	1
5) Other Infectious and Parasitic Diseases	Residual of A00-B99	119	90	27	2	83	70	5	8	85	64	20	1
MALIGNANT NEOPLASMS	C00-C97	3,667	2,556	1,079	32	2,430	1,889	307	234	3,157	2,053	1,026	78
6) Malignant Neoplasms of Esophagus and Stomach	C15-C16	150	104	45	1	111	87	12	12	156	93	51	12
7) Malignant Neoplasms of Colon, Rectum, and Anus	C18-C21	312	198	111	3	182	138	24	20	267	163	100	4
8) Malignant Neoplasms of Pancreas	C25	269	197	70	2	190	145	28	17	227	129	92	6
9) Malignant Neoplasms of Trachea, Bronchus, and Lung	C33-C34	1,057	759	289	9	478	364	63	51	868	612	242	14
10) Malignant Neoplasms of Breast (Male and Female)	C50	279	182	96	1	206	154	36	16	241	122	116	3
11) Malignant Neoplasms of Cervix Uteri, Corpus Uteri, and Ovary	C53-C56	157	105	50	2	115	81	18	16	156	97	53	6
12) Malignant Neoplasms of Prostate	C61	162	89	73		142	117	18	7	156	78	75	3
13) Malignant Neoplasms of Urinary Tract	C64-C68	185	135	48	2	138	121	12	5	125	97	26	2
14) Non-Hodgkin's Lymphoma	C82-C85	116	85	30	1	87	69	7	11	121	88	25	8
15) Leukemia	C91-C95	131	102	29		115	90	15	10	97	67	27	3
16) All Other and Unspecified Malignant Neoplasms	Residual of C00-C97	849	600	238	11	666	523	74	69	743	507	219	17
17) Benign Neoplasms and Unspecified Neoplasms	D00-D48	103	79	24		95	81	7	7	74	45	25	4
18) Diabetes Mellitus	E10-E14	395	223	167	5	234	162	49	23	407	199	189	19
19) Parkinson's Disease	G20-G21	110	95	13	2	123	102	10	11	116	95	18	3
20) Alzheimer's Disease	G30	438	362	71	5	220	191	18	11	363	273	86	4
MAJOR CARDIOVASCULAR DISEASES	I00-I78	4,702	3,236	1,426	40	2,680	2,145	326	209	3,707	2,376	1,268	63
DISEASES OF HEART	I00-I09, I11, I13, I20-I51	3,529	2,454	1,045	30	1,969	1,600	232	137	2,839	1,851	946	42
21) Hypertensive Heart and Renal Diseases	I11, I13	216	128	87	1	110	78	27	5	109	49	60	
22) Ischemic Heart Diseases	I20-I25	1,793	1,287	485	21	1,034	854	107	73	1,642	1,105	509	28
23) All Other Diseases of Heart	I00-I09, I26-I51	1,520	1,039	473	8	825	668	98	59	1,088	697	377	14
24) Essential Hypertension and Hypertensive Renal Disease	I10, I12, I15	154	89	65		130	94	24	12	144	69	74	1
25) Cerebrovascular Diseases	I60-I69	887	604	275	8	503	387	62	54	635	397	218	20
26) Atherosclerosis	I70	31	22	9		24	20	4		7	4	3	
27) Aortic Aneurysm and Dissection	I71	51	35	15	1	32	26	2	4	39	30	9	
28) All Other Arterial and Circulatory Diseases	I72-I78, I80-I99	71	47	23	1	35	28	5	2	75	39	35	1
29) Influenza and Pneumonia	J09-J18	305	222	78	5	241	201	15	25	245	182	59	4
30) Chronic Lower Respiratory Diseases	J40-J47	846	684	156	6	379	326	24	29	644	502	136	6
31) Lung Diseases Due to External Agents	J60-J70	156	111	44	1	81	73	6	2	111	74	36	1
32) Other Diseases of Respiratory System	Residual of J00-J98	253	198	50	5	167	142	15	10	228	173	52	3
33) Chronic Liver Disease and Cirrhosis	K70, K73-K74	203	156	43	4	112	90	13	9	185	123	60	2
34) Other Diseases of Digestive System	Residual of K00-K92	358	267	87	4	194	150	18	26	334	232	90	12
35) Nephritis, Nephrotic Syndrome, Nephrosis	N00-N07, N17-N19, N25-N27	434	246	182	6	210	155	32	23	349	177	164	8
36) Other Diseases of the Genitourinary System	Residual of N10-N99	88	64	23	1	43	34	4	5	102	72	29	1
37) Pregnancy, Childbirth, and the Puerperium	O00-O99	5	1	4		3	2	1		2	1	1	
38) Certain Conditions Originating in the Perinatal Period	P00-P96	75	23	50	2	86	48	26	12	112	42	67	3
39) Congenital Malformations, Deformations, Abnormalities	Q00-Q99	53	33	19	1	55	36	12	7	49	27	19	3
40) All Other Diseases Not Listed	Residual of D50-H93, L00-M99, R00-R99	1,867	1,344	502	21	1,373	1,148	133	92	1,802	1,240	538	24
UNINTENTIONAL INJURY (ACCIDENTS)	V01-X59, Y85-Y86	696	522	168	6	432	358	35	39	587	440	138	9
41) Motor Vehicle Accidents	Selected Codes V02-V89	213	147	65	1	82	63	9	10	148	97	49	2
42) Accidental Falls, Firearms, and Drowning	W00-W19, W32-W34, W65-W74	168	145	20	3	182	158	8	16	156	134	18	4
43) Accidental Poisoning and Exposure to Noxious Substances	X40-X49	166	133	33		81	73	6	2	179	141	37	1
44) All Other Unintentional Injuries	Residual of V01-X59, Y85-Y86	149	97	50	2	87	64	12	11	104	68	34	2
45) Intentional Self-Harm (Suicide)	U03, X60-X84, Y870	267	234	32	1	227	191	18	18	185	149	31	5
46) Intentional Harm By Assault (Homicide)	U01-U02, X85-Y09, Y871	104	26	75	3	35	23	8	4	118	29	89	
47) Undetermined Intent, Legal Intervention, and War	Y10-Y36, Y872, Y89	8	7	1		22	15	2	5	23	18	5	
48) Adverse Effects of Medical and Surgical Care	Y40-Y84, Y88	6	3	3		5	4		1	10	9	1	

TABLE 15
FORTY-EIGHT SELECTED CATEGORIES OF RESIDENT DEATHS WITH ICD TENTH REVISION CODES BY RACE
BY PERINATAL REGIONS AND MEDICAL EXAMINER DISTRICTS
VIRGINIA, 2013

FORTY-EIGHT SELECTED CATEGORIES OF TOTAL RESIDENT DEATHS BY THE INTERNATIONAL CLASSIFICATION OF DISEASES CODE TENTH REVISION	ICD-10 CODE	MEDICAL EXAMINER DISTRICTS							
		WESTERN VIRGINIA				NORTHERN VIRGINIA			
		TOTAL	WHITE	BLACK	OTHER	TOTAL	WHITE	BLACK	OTHER
ALL CAUSES OF DEATH	A00-Y99	17,860	16,190	1,626	44	13,419	11,121	1,434	864
1) Tuberculosis	A16-19	5	3	1	1				
2) Septicemia	A40-A41	367	319	47	1	349	270	51	28
3) Viral Hepatitis	B15-B19	47	42	5		21	10	6	5
4) Human Immunodeficiency Virus (HIV) Disease	B20-B24	12	7	5		20	11	9	
5) Other Infectious and Parasitic Diseases	Residual of A00-B99	155	146	9		112	98	6	8
MALIGNANT NEOPLASMS	C00-C97	3,815	3,440	367	8	3,273	2,645	388	240
6) Malignant Neoplasms of Esophagus and Stomach	C15-C16	132	118	13	1	154	125	16	13
7) Malignant Neoplasms of Colon, Rectum, and Anus	C18-C21	347	307	38	2	248	195	33	20
8) Malignant Neoplasms of Pancreas	C25	230	194	35	1	239	190	32	17
9) Malignant Neoplasms of Trachea, Bronchus, and Lung	C33-C34	1,127	1,038	89		704	575	78	51
10) Malignant Neoplasms of Breast (Male and Female)	C50	236	210	25	1	272	213	40	19
11) Malignant Neoplasms of Cervix Uteri, Corpus Uteri, and Ovary	C53-C56	177	157	19	1	155	115	24	16
12) Malignant Neoplasms of Prostate	C61	164	142	22		196	165	24	7
13) Malignant Neoplasms of Urinary Tract	C64-C68	201	185	16		175	157	13	5
14) Non-Hodgkin's Lymphoma	C82-C85	124	112	12		111	92	8	11
15) Leukemia	C91-C95	135	128	7		146	119	16	11
16) All Other and Unspecified Malignant Neoplasms	Residual of C00-C97	942	849	91	2	873	699	104	70
17) Benign Neoplasms and Unspecified Neoplasms	D00-D48	102	97	5		122	106	8	8
18) Diabetes Mellitus	E10-E14	482	422	58	2	301	221	56	24
19) Parkinson's Disease	G20-G21	151	143	7	1	156	133	12	11
20) Alzheimer's Disease	G30	452	433	19		322	292	19	11
MAJOR CARDIOVASCULAR DISEASES	I00-I78	5,396	4,832	551	13	3,663	3,053	398	212
DISEASES OF HEART	I00-I09, I11, I13, I20-I51	4,098	3,678	409	11	2,684	2,261	283	140
21) Hypertensive Heart and Renal Diseases	I11, I13	146	132	14		133	99	29	5
22) Ischemic Heart Diseases	I20-I25	2,353	2,120	226	7	1,442	1,233	135	74
23) All Other Diseases of Heart	I00-I09, I26-I51	1,599	1,426	169	4	1,109	929	119	61
24) Essential Hypertension and Hypertensive Renal Disease	I10, I12, I15	160	137	23		152	114	26	12
25) Cerebrovascular Diseases	I60-I69	964	866	97	1	698	566	78	54
26) Atherosclerosis	I70	29	27	2		42	36	6	
27) Aortic Aneurysm and Dissection	I71	70	61	8	1	44	38	2	4
28) All Other Arterial and Circulatory Diseases	I72-I78, I80-I99	106	89	17		60	51	7	2
29) Influenza and Pneumonia	J09-J18	501	470	31		335	290	20	25
30) Chronic Lower Respiratory Diseases	J40-J47	989	942	47		582	516	36	30
31) Lung Diseases Due to External Agents	J60-J70	178	165	13		121	113	6	2
32) Other Diseases of Respiratory System	Residual of J00-J98	316	296	20		223	195	18	10
33) Chronic Liver Disease and Cirrhosis	K70, K73-K74	267	246	19	2	166	139	17	10
34) Other Diseases of Digestive System	Residual of K00-K92	453	416	36	1	279	226	27	26
35) Nephritis, Nephrotic Syndrome, Nephrosis	N00-N07, N17-N19, N25-N27	438	381	56	1	289	224	41	24
36) Other Diseases of the Genitourinary System	Residual of N10-N99	145	123	22		75	64	6	5
37) Pregnancy, Childbirth, and the Puerperium	O00-O99	3	1	2		3	2	1	
38) Certain Conditions Originating in the Perinatal Period	P00-P96	59	47	11	1	94	55	26	13
39) Congenital Malformations, Deformations, Abnormalities	Q00-Q99	53	48	4	1	68	45	16	7
40) All Other Diseases Not Listed	Residual of D50-H93, L00-M99, R00-R99	2,272	2,063	203	6	1,843	1,569	179	95
UNINTENTIONAL INJURY (ACCIDENTS)	V01-X59, Y85-Y86	804	747	53	4	618	526	50	42
41) Motor Vehicle Accidents	Selected Codes V02-V89	222	207	13	2	128	105	13	10
42) Accidental Falls, Firearms, and Drowning	W00-W19, W32-W34, W65-W74	205	194	10	1	229	199	12	18
43) Accidental Poisoning and Exposure to Noxious Substances	X40-X49	188	171	16	1	131	122	7	2
44) All Other Unintentional Injuries	Residual of V01-X59, Y85-Y86	189	175	14		130	100	18	12
45) Intentional Self-Harm (Suicide)	U03, X60-X84, Y870	275	265	8	2	290	252	20	18
46) Intentional Harm By Assault (Homicide)	U01-U02, X85-Y09, Y871	58	41	17		43	29	10	4
47) Undetermined Intent, Legal Intervention, and War	Y10-Y36, Y872, Y89	15	13	2		27	19	3	5
48) Adverse Effects of Medical and Surgical Care	Y40-Y84, Y88	19	16	3		7	5	1	1

TABLE 15
FORTY-EIGHT SELECTED CATEGORIES OF RESIDENT DEATHS WITH ICD TENTH REVISION CODES BY RACE
BY PERINATAL REGIONS AND MEDICAL EXAMINER DISTRICTS
VIRGINIA, 2013

FORTY-EIGHT SELECTED CATEGORIES OF TOTAL RESIDENT DEATHS BY THE INTERNATIONAL CLASSIFICATION OF DISEASES CODE TENTH REVISION	ICD-10 CODE	MEDICAL EXAMINER DISTRICT							
		CENTRAL VIRGINIA				TIDEWATER VIRGINIA			
		TOTAL	WHITE	BLACK	OTHER	TOTAL	WHITE	BLACK	OTHER
ALL CAUSES OF DEATH	A00-Y99	18,387	13,329	4,878	180	12,643	8,158	4,229	256
1) Tuberculosis	A16-19	4	1	1	2	4	3	1	
2) Septicemia	A40-A41	440	299	137	4	308	177	122	9
3) Viral Hepatitis	B15-B19	45	30	15		29	15	14	
4) Human Immunodeficiency Virus (HIV) Disease	B20-B24	43	7	36		44	10	33	1
5) Other Infectious and Parasitic Diseases	Residual of A00-B99	142	107	33	2	82	63	18	1
MALIGNANT NEOPLASMS	C00-C97	4,295	3,086	1,172	37	2,965	1,894	996	75
6) Malignant Neoplasms of Esophagus and Stomach	C15-C16	183	130	49	4	138	79	49	10
7) Malignant Neoplasms of Colon, Rectum, and Anus	C18-C21	364	236	125	3	254	154	96	4
8) Malignant Neoplasms of Pancreas	C25	315	234	78	3	206	114	87	5
9) Malignant Neoplasms of Trachea, Bronchus, and Lung	C33-C34	1,225	905	311	9	824	573	237	14
10) Malignant Neoplasms of Breast (Male and Female)	C50	319	214	103	2	232	116	113	3
11) Malignant Neoplasms of Cervix Uteri, Corpus Uteri, and Ovary	C53-C56	185	130	53	2	145	86	53	6
12) Malignant Neoplasms of Prostate	C61	190	112	78		147	70	74	3
13) Malignant Neoplasms of Urinary Tract	C64-C68	216	165	49	2	116	88	26	2
14) Non-Hodgkin's Lymphoma	C82-C85	147	113	33	1	111	80	23	8
15) Leukemia	C91-C95	157	127	30		93	63	27	3
16) All Other and Unspecified Malignant Neoplasms	Residual of C00-C97	994	720	263	11	699	471	211	17
17) Benign Neoplasms and Unspecified Neoplasms	D00-D48	117	92	25		68	39	25	4
18) Diabetes Mellitus	E10-E14	445	260	179	6	390	187	184	19
19) Parkinson's Disease	G20-G21	139	122	15	2	103	82	18	3
20) Alzheimer's Disease	G30	527	448	74	5	333	244	85	4
MAJOR CARDIOVASCULAR DISEASES	I00-I78	5,441	3,855	1,539	47	3,491	2,189	1,242	60
DISEASES OF HEART	I00-I09, I11, I13, I20-I51	4,092	2,931	1,129	32	2,669	1,702	926	41
21) Hypertensive Heart and Renal Diseases	I11, I13	241	146	94	1	97	42	55	
22) Ischemic Heart Diseases	I20-I25	2,099	1,550	527	22	1,547	1,019	501	27
23) All Other Diseases of Heart	I00-I09, I26-I51	1,752	1,235	508	9	1,025	641	370	14
24) Essential Hypertension and Hypertensive Renal Disease	I10, I12, I15	175	102	72	1	142	68	73	1
25) Cerebrovascular Diseases	I60-I69	1,020	715	294	11	596	365	213	18
26) Atherosclerosis	I70	34	24	9	1	7	4	3	
27) Aortic Aneurysm and Dissection	I71	60	44	15	1	36	27	9	
28) All Other Arterial and Circulatory Diseases	I72-I78, I80-I99	84	56	27	1	72	37	34	1
29) Influenza and Pneumonia	J09-J18	367	279	83	5	227	166	57	4
30) Chronic Lower Respiratory Diseases	J40-J47	989	813	169	7	608	470	133	5
31) Lung Diseases Due to External Agents	J60-J70	177	127	48	2	104	69	34	1
32) Other Diseases of Respiratory System	Residual of J00-J98	309	251	53	5	205	150	52	3
33) Chronic Liver Disease and Cirrhosis	K70, K73-K74	231	176	51	4	172	112	58	2
34) Other Diseases of Digestive System	Residual of K00-K92	429	327	97	5	313	215	87	11
35) Nephritis, Nephrotic Syndrome, Nephrosis	N00-N07, N17-N19, N25-N27	480	284	190	6	340	169	163	8
36) Other Diseases of the Genitourinary System	Residual of N10-N99	116	89	26	1	93	64	28	1
37) Pregnancy, Childbirth, and the Puerperium	O00-O99	5	1	4		2	1	1	
38) Certain Conditions Originating in the Perinatal Period	P00-P96	86	27	56	3	105	41	61	3
39) Congenital Malformations, Deformations, Abnormalities	Q00-Q99	59	38	20	1	48	26	19	3
40) All Other Diseases Not Listed	Residual of D50-H93, L00-M99, R00-R99	2,235	1,664	547	24	1,690	1,142	524	24
UNINTENTIONAL INJURY (ACCIDENTS)	V01-X59, Y85-Y86	812	622	182	8	560	416	135	9
41) Motor Vehicle Accidents	Selected Codes V02-V89	247	175	69	3	143	93	48	2
42) Accidental Falls, Firearms, and Drowning	W00-W19, W32-W34, W65-W74	209	183	23	3	147	125	18	4
43) Accidental Poisoning and Exposure to Noxious Substances	X40-X49	183	145	38		171	135	35	1
44) All Other Unintentional Injuries	Residual of V01-X59, Y85-Y86	173	119	52	2	99	63	34	2
45) Intentional Self-Harm (Suicide)	U03, X60-X84, Y870	301	265	35	1	181	146	30	5
46) Intentional Harm By Assault (Homicide)	U01-U02, X85-Y09, Y871	111	28	80	3	115	28	87	
47) Undetermined Intent, Legal Intervention, and War	Y10-Y36, Y872, Y89	9	8	1		23	18	5	
48) Adverse Effects of Medical and Surgical Care	Y40-Y84, Y88	9	6	3		9	8	1	

TABLE 16
FORTY-EIGHT SELECTED CATEGORIES OF RESIDENT DEATHS WITH ICD TENTH REVISION CODES BY RACE
BY CITIES AND COUNTIES DENOTED AS HEALTH DISTRICTS
VIRGINIA, 2013

FORTY-EIGHT SELECTED CATEGORIES OF TOTAL RESIDENT DEATHS BY THE INTERNATIONAL CLASSIFICATION OF DISEASES CODE TENTH REVISION	ICD-10 CODE	CITIES AND COUNTIES OF NORTHERN VIRGINIA TREATED AS HEALTH DISTRICTS											
		ALEXANDRIA CITY				ARLINGTON COUNTY				LOUDOUN COUNTY			
		TOTAL	WHITE	BLACK	OTHER	TOTAL	WHITE	BLACK	OTHER	TOTAL	WHITE	BLACK	OTHER
ALL CAUSES OF DEATH	A00-Y99	727	527	148	52	958	733	150	75	1,136	947	110	79
1) Tuberculosis	A16-19												
2) Septicemia	A40-A41	25	18	6	1	31	22	5	4	11	10		1
3) Viral Hepatitis	B15-B19	3	2	1		1		1		1		1	
4) Human Immunodeficiency Virus (HIV) Disease	B20-B24	4	1	3		4	2	2		1		1	
5) Other Infectious and Parasitic Diseases	Residual of A00-B99	3	2		1	11	9		2	10	9	1	
MALIGNANT NEOPLASMS	C00-C97	168	122	33	13	235	172	45	18	288	238	29	21
6) Malignant Neoplasms of Esophagus and Stomach	C15-C16	10	9	1		14	10	3	1	13	11	1	1
7) Malignant Neoplasms of Colon, Rectum, and Anus	C18-C21	12	9	3		17	13	3	1	20	16	2	2
8) Malignant Neoplasms of Pancreas	C25	12	5	5	2	20	16	4		18	16		2
9) Malignant Neoplasms of Trachea, Bronchus, and Lung	C33-C34	33	21	10	2	51	36	10	5	56	47	5	4
10) Malignant Neoplasms of Breast (Male and Female)	C50	18	13	3	2	24	17	6	1	22	16	4	2
11) Malignant Neoplasms of Cervix Uteri, Corpus Uteri, and Ovary	C53-C56	9	7	1	1	7	5	1	1	19	13	4	2
12) Malignant Neoplasms of Prostate	C61	10	7	3		13	9	3	1	18	14	3	1
13) Malignant Neoplasms of Urinary Tract	C64-C68	10	10			10	9	1		18	15	2	1
14) Non-Hodgkin's Lymphoma	C82-C85	5	4		1	13	10	1	2	10	9		1
15) Leukemia	C91-C95	4	2	2		12	9	2	1	16	13	1	2
16) All Other and Unspecified Malignant Neoplasms	Residual of C00-C97	45	35	5	5	54	38	11	5	78	68	7	3
17) Benign Neoplasms and Unspecified Neoplasms	D00-D48	9	8	1		11	9	1	1	9	8		1
18) Diabetes Mellitus	E10-E14	24	14	9	1	19	12	5	2	27	21	5	1
19) Parkinson's Disease	G20-G21	4	4			13	12		1	20	13	2	5
20) Alzheimer's Disease	G30	15	11	2	2	28	24	4		24	21	2	1
MAJOR CARDIOVASCULAR DISEASES	I00-I78	221	159	51	11	242	179	42	21	324	273	38	13
DISEASES OF HEART	I00-I09, I11, I13, I20-I51	158	116	35	7	169	129	24	16	242	207	28	7
21) Hypertensive Heart and Renal Diseases	I11, I13	16	9	7		11	8	1	2	4	3	1	
22) Ischemic Heart Diseases	I20-I25	87	65	16	6	89	69	14	6	158	136	19	3
23) All Other Diseases of Heart	I00-I09, I26-I51	55	42	12	1	69	52	9	8	80	68	8	4
24) Essential Hypertension and Hypertensive Renal Disease	I10, I12, I15	15	10	4	1	8	7		1	15	7	6	2
25) Cerebrovascular Diseases	I60-I69	36	24	10	2	58	39	15	4	61	54	3	4
26) Atherosclerosis	I70	5	3	2		3	2	1		1		1	
27) Aortic Aneurysm and Dissection	I71	4	4			1		1		4	4		
28) All Other Arterial and Circulatory Diseases	I72-I78, I80-I99	4	2	1	1	6	5	1		3	2	1	
29) Influenza and Pneumonia	J09-J18	14	8	4	2	35	33	1	1	23	20		3
30) Chronic Lower Respiratory Diseases	J40-J47	26	21	2	3	30	25	4	1	41	37	2	2
31) Lung Diseases Due to External Agents	J60-J70	5	4	1		13	11	2		15	14	1	
32) Other Diseases of Respiratory System	Residual of J00-J98	10	6	2	2	12	11	1		12	11	1	
33) Chronic Liver Disease and Cirrhosis	K70, K73-K74	10	7	2	1	16	12	2	2	12	10	2	
34) Other Diseases of Digestive System	Residual of K00-K92	15	12	2	1	27	20	4	3	23	18		5
35) Nephritis, Nephrotic Syndrome, Nephrosis	N00-N07, N17-N19, N25-N27	16	10	4	2	20	13	4	3	25	20	3	2
36) Other Diseases of the Genitourinary System	Residual of N10-N99	5	5			6	3	2	1	2	1		1
37) Pregnancy, Childbirth, and the Puerperium	O00-O99					1	1			1		1	
38) Certain Conditions Originating in the Perinatal Period	P00-P96	5	3	1	1	8	5	3		14	7	5	2
39) Congenital Malformations, Deformations, Abnormalities	Q00-Q99	5	2	2	1	6	5		1	5	5		
40) All Other Diseases Not Listed	Residual of D50-H93, L00-M99, R00-R99	94	73	14	7	131	102	18	11	151	131	10	10
UNINTENTIONAL INJURY (ACCIDENTS)	V01-X59, Y85-Y86	27	21	4	2	34	29	3	2	56	45	4	7
41) Motor Vehicle Accidents	Selected Codes V02-V89	3	2		1	1	1			14	12	1	1
42) Accidental Falls, Firearms, and Drowning	W00-W19, W32-W34, W65-W74	10	8	2		17	15	2		22	17	1	4
43) Accidental Poisoning and Exposure to Noxious Substances	X40-X49	8	6	2		5	4		1	10	9	1	
44) All Other Unintentional Injuries	Residual of V01-X59, Y85-Y86	6	5		1	11	9	1	1	10	7	1	2
45) Intentional Self-Harm (Suicide)	U03, X60-X84, Y870	12	11		1	16	14	1	1	32	31		1
46) Intentional Harm By Assault (Homicide)	U01-U02, X85-Y09, Y871	4	2	2		2	2			4	2	1	1
47) Undetermined Intent, Legal Intervention, and War	Y10-Y36, Y872, Y89	2	1	1		2	2			2	1		1
48) Adverse Effects of Medical and Surgical Care	Y40-Y84, Y88					1	1			1			1

TABLE 16
FORTY-EIGHT SELECTED CATEGORIES OF RESIDENT DEATHS WITH ICD TENTH REVISION CODES BY RACE
BY CITIES AND COUNTIES DENOTED AS HEALTH DISTRICTS
VIRGINIA, 2013

FORTY-EIGHT SELECTED CATEGORIES OF TOTAL RESIDENT DEATHS BY THE INTERNATIONAL CLASSIFICATION OF DISEASES CODE TENTH REVISION	ICD-10 CODE	CITIES AND COUNTIES OF RICHMOND AND ROANOKE AREAS TREATED AS HEALTH DISTRICTS											
		HENRICO COUNTY				RICHMOND CITY				ROANOKE CITY			
		TOTAL	WHITE	BLACK	OTHER	TOTAL	WHITE	BLACK	OTHER	TOTAL	WHITE	BLACK	OTHER
ALL CAUSES OF DEATH	A00-Y99	2,570	1,968	551	51	1,866	721	1,137	8	1,175	896	275	4
1) Tuberculosis	A16-19	1			1	1		1					
2) Septicemia	A40-A41	61	47	13	1	58	19	39		32	24	8	
3) Viral Hepatitis	B15-B19	9	8	1		11	4	7		5	3	2	
4) Human Immunodeficiency Virus (HIV) Disease	B20-B24	3	1	2		15	1	14		1	1		
5) Other Infectious and Parasitic Diseases	Residual of A00-B99	21	15	5	1	15	5	10		12	10	2	
MALIGNANT NEOPLASMS	C00-C97	599	446	143	10	396	134	260	2	213	154	58	1
6) Malignant Neoplasms of Esophagus and Stomach	C15-C16	24	18	6		16	4	12		5	2	3	
7) Malignant Neoplasms of Colon, Rectum, and Anus	C18-C21	37	26	11		47	10	36	1	18	12	6	
8) Malignant Neoplasms of Pancreas	C25	41	31	10		28	14	14		12	8	4	
9) Malignant Neoplasms of Trachea, Bronchus, and Lung	C33-C34	152	110	40	2	99	29	69	1	65	49	16	
10) Malignant Neoplasms of Breast (Male and Female)	C50	62	47	14	1	35	11	24		10	7	3	
11) Malignant Neoplasms of Cervix Uteri, Corpus Uteri, and Ovary	C53-C56	26	17	7	2	19	7	12		9	4	4	1
12) Malignant Neoplasms of Prostate	C61	26	20	6		17	5	12		7	6	1	
13) Malignant Neoplasms of Urinary Tract	C64-C68	38	30	8		22	9	13		13	7	6	
14) Non-Hodgkin's Lymphoma	C82-C85	25	20	5		18	10	8		6	5	1	
15) Leukemia	C91-C95	21	16	5		9	3	6		6	6		
16) All Other and Unspecified Malignant Neoplasms	Residual of C00-C97	147	111	31	5	86	32	54		62	48	14	
17) Benign Neoplasms and Unspecified Neoplasms	D00-D48	21	17	4		14	6	8		8	6	2	
18) Diabetes Mellitus	E10-E14	68	47	19	2	47	14	32	1	26	19	7	
19) Parkinson's Disease	G20-G21	21	19	1	1	8	6	2		6	5	1	
20) Alzheimer's Disease	G30	104	94	7	3	39	21	18		26	25	1	
MAJOR CARDIOVASCULAR DISEASES	I00-I78	747	551	182	14	607	249	358		369	265	103	1
DISEASES OF HEART	I00-I09, I11, I13, I20-I51	550	410	128	12	458	184	274		278	205	72	1
21) Hypertensive Heart and Renal Diseases	I11, I13	33	26	7		26	6	20		13	8	5	
22) Ischemic Heart Diseases	I20-I25	281	216	58	7	217	92	125		124	92	31	1
23) All Other Diseases of Heart	I00-I09, I26-I51	236	168	63	5	215	86	129		141	105	36	
24) Essential Hypertension and Hypertensive Renal Disease	I10, I12, I15	31	21	10		23	6	17		17	9	8	
25) Cerebrovascular Diseases	I60-I69	145	107	36	2	117	56	61		60	40	20	
26) Atherosclerosis	I70	4	3	1		1	1			2	2		
27) Aortic Aneurysm and Dissection	I71	8	6	2		5	2	3		9	7	2	
28) All Other Arterial and Circulatory Diseases	I72-I78, I80-I99	10	4	6		3		3		7	3	4	
29) Influenza and Pneumonia	J09-J18	51	41	7	3	36	17	19		29	24	5	
30) Chronic Lower Respiratory Diseases	J40-J47	148	127	19	2	83	44	39		64	55	9	
31) Lung Diseases Due to External Agents	J60-J70	23	20	3		19	5	14		8	8		
32) Other Diseases of Respiratory System	Residual of J00-J98	39	35	4		24	12	12		24	19	5	
33) Chronic Liver Disease and Cirrhosis	K70, K73-K74	20	19	1		22	7	15		22	18	4	
34) Other Diseases of Digestive System	Residual of K00-K92	52	41	9	2	43	17	26		36	28	8	
35) Nephritis, Nephrotic Syndrome, Nephrosis	N00-N07, N17-N19, N25-N27	57	39	18		49	11	37	1	20	14	6	
36) Other Diseases of the Genitourinary System	Residual of N10-N99	17	15	2		12	4	8		12	9	3	
37) Pregnancy, Childbirth, and the Puerperium	O00-O99					1		1		1		1	
38) Certain Conditions Originating in the Perinatal Period	P00-P96	10	2	6	2	17	5	12		4	2	1	1
39) Congenital Malformations, Deformations, Abnormalities	Q00-Q99	10	8	2		11	4	6	1	2	2		
40) All Other Diseases Not Listed	Residual of D50-H93, L00-M99, R00-R99	324	240	79	5	198	85	112	1	160	132	27	1
UNINTENTIONAL INJURY (ACCIDENTS)	V01-X59, Y85-Y86	109	95	12	2	81	30	50	1	58	49	9	
41) Motor Vehicle Accidents	Selected Codes V02-V89	19	15	3	1	18	4	14		6	6		
42) Accidental Falls, Firearms, and Drowning	W00-W19, W32-W34, W65-W74	48	45	2	1	16	8	8		16	13	3	
43) Accidental Poisoning and Exposure to Noxious Substances	X40-X49	26	24	2		28	11	17		23	18	5	
44) All Other Unintentional Injuries	Residual of V01-X59, Y85-Y86	16	11	5		19	7	11	1	13	12	1	
45) Intentional Self-Harm (Suicide)	U03, X60-X84, Y870	40	35	4	1	26	18	8		17	16	1	
46) Intentional Harm By Assault (Homicide)	U01-U02, X85-Y09, Y871	10	3	6	1	32	3	28	1	13	5	8	
47) Undetermined Intent, Legal Intervention, and War	Y10-Y36, Y872, Y89	3	3							1	1		
48) Adverse Effects of Medical and Surgical Care	Y40-Y84, Y88	1		1		1		1		2	1	1	

TABLE 16
FORTY-EIGHT SELECTED CATEGORIES OF RESIDENT DEATHS WITH ICD TENTH REVISION CODES BY RACE
BY CITIES AND COUNTIES DENOTED AS HEALTH DISTRICTS
VIRGINIA, 2013

FORTY-EIGHT SELECTED CATEGORIES OF TOTAL RESIDENT DEATHS BY THE INTERNATIONAL CLASSIFICATION OF DISEASES CODE TENTH REVISION	ICD-10 CODE	THREE OF THE FOUR CITIES OF PLANNING DISTRICT 20 TREATED AS HEALTH DISTRICTS											
		CHESAPEAKE CITY				PORTSMOUTH CITY				VIRGINIA BEACH CITY			
		TOTAL	WHITE	BLACK	OTHER	TOTAL	WHITE	BLACK	OTHER	TOTAL	WHITE	BLACK	OTHER
ALL CAUSES OF DEATH	A00-Y99	1,682	1,182	481	19	999	477	513	9	2,934	2,359	474	101
1) Tuberculosis	A16-19									2	2		
2) Septicemia	A40-A41	43	23	20		34	20	14		66	51	10	5
3) Viral Hepatitis	B15-B19	4	2	2		2		2		3	2	1	
4) Human Immunodeficiency Virus (HIV) Disease	B20-B24					8	1	7		8	5	3	
5) Other Infectious and Parasitic Diseases	Residual of A00-B99	9	7	2		4	1	3		25	23	2	
MALIGNANT NEOPLASMS	C00-C97	395	275	115	5	215	106	107	2	728	578	120	30
6) Malignant Neoplasms of Esophagus and Stomach	C15-C16	24	14	10		7	5	2		29	23	3	3
7) Malignant Neoplasms of Colon, Rectum, and Anus	C18-C21	27	16	11		16	10	6		67	46	19	2
8) Malignant Neoplasms of Pancreas	C25	36	22	13	1	14	7	7		38	28	7	3
9) Malignant Neoplasms of Trachea, Bronchus, and Lung	C33-C34	111	88	23		56	24	31	1	210	172	31	7
10) Malignant Neoplasms of Breast (Male and Female)	C50	25	14	11		19	6	13		55	39	15	1
11) Malignant Neoplasms of Cervix Uteri, Corpus Uteri, and Ovary	C53-C56	16	11	4	1	10	3	7		45	32	10	3
12) Malignant Neoplasms of Prostate	C61	18	11	7		17	4	13		26	18	6	2
13) Malignant Neoplasms of Urinary Tract	C64-C68	14	12	2		12	7	5		33	30	2	1
14) Non-Hodgkin's Lymphoma	C82-C85	16	13	3		8	6	1	1	22	15	3	4
15) Leukemia	C91-C95	10	9	1		5	4	1		17	13	4	
16) All Other and Unspecified Malignant Neoplasms	Residual of C00-C97	98	65	30	3	51	30	21		186	162	20	4
17) Benign Neoplasms and Unspecified Neoplasms	D00-D48	9	7	2		6	1	4	1	13	11	1	1
18) Diabetes Mellitus	E10-E14	50	31	18	1	43	7	35	1	81	50	23	8
19) Parkinson's Disease	G20-G21	10	8	2		9	6	3		25	25		
20) Alzheimer's Disease	G30	52	44	7	1	22	11	10	1	69	63	6	
MAJOR CARDIOVASCULAR DISEASES	I00-I78	479	321	153	5	286	121	162	3	773	622	130	21
DISEASES OF HEART	I00-I09, I11, I13, I20-I51	381	251	125	5	213	96	115	2	586	476	98	12
21) Hypertensive Heart and Renal Diseases	I11, I13	9	4	5		9	2	7		22	12	10	
22) Ischemic Heart Diseases	I20-I25	235	162	70	3	116	53	61	2	313	255	49	9
23) All Other Diseases of Heart	I00-I09, I26-I51	137	85	50	2	88	41	47		251	209	39	3
24) Essential Hypertension and Hypertensive Renal Disease	I10, I12, I15	17	10	7		22	5	17		21	15	5	1
25) Cerebrovascular Diseases	I60-I69	72	52	20		43	17	25	1	149	116	25	8
26) Atherosclerosis	I70					1		1		2	2		
27) Aortic Aneurysm and Dissection	I71	3	3							8	8		
28) All Other Arterial and Circulatory Diseases	I72-I78, I80-I99	10	6	4		9	3	6		15	11	3	1
29) Influenza and Pneumonia	J09-J18	18	12	6		10	5	5		67	60	5	2
30) Chronic Lower Respiratory Diseases	J40-J47	92	85	7		33	19	14		128	116	10	2
31) Lung Diseases Due to External Agents	J60-J70	17	10	7		7	3	4		21	16	4	1
32) Other Diseases of Respiratory System	Residual of J00-J98	17	14	3		22	15	7		49	42	6	1
33) Chronic Liver Disease and Cirrhosis	K70, K73-K74	19	15	4		21	12	9		39	30	8	1
34) Other Diseases of Digestive System	Residual of K00-K92	41	31	10		22	12	10		84	62	14	8
35) Nephritis, Nephrotic Syndrome, Nephrosis	N00-N07, N17-N19, N25-N27	53	29	23	1	31	14	17		69	44	22	3
36) Other Diseases of the Genitourinary System	Residual of N10-N99	11	7	4		6	4	1	1	33	29	4	
37) Pregnancy, Childbirth, and the Puerperium	O00-O99					1		1					
38) Certain Conditions Originating in the Perinatal Period	P00-P96	8	7	1		14	5	9		18	7	10	1
39) Congenital Malformations, Deformations, Abnormalities	Q00-Q99	6	4	1	1	3	1	2		14	8	6	
40) All Other Diseases Not Listed	Residual of D50-H93, L00-M99, R00-R99	226	158	64	4	142	78	64		391	332	52	7
UNINTENTIONAL INJURY (ACCIDENTS)	V01-X59, Y85-Y86	77	61	15	1	35	22	13		142	116	20	6
41) Motor Vehicle Accidents	Selected Codes V02-V89	18	13	5		7	4	3		32	24	6	2
42) Accidental Falls, Firearms, and Drowning	W00-W19, W32-W34, W65-W74	23	21	1	1	11	8	3		47	41	3	3
43) Accidental Poisoning and Exposure to Noxious Substances	X40-X49	27	23	4		11	6	5		46	38	7	1
44) All Other Unintentional Injuries	Residual of V01-X59, Y85-Y86	9	4	5		6	4	2		17	13	4	
45) Intentional Self-Harm (Suicide)	U03, X60-X84, Y870	28	23	5		10	8	2		46	41	2	3
46) Intentional Harm By Assault (Homicide)	U01-U02, X85-Y09, Y871	11	4	7		7	2	5		22	8	14	
47) Undetermined Intent, Legal Intervention, and War	Y10-Y36, Y872, Y89					3	3			6	6		
48) Adverse Effects of Medical and Surgical Care	Y40-Y84, Y88	3	3			1		1		4	4		

TABLE 16
FORTY-EIGHT SELECTED CATEGORIES OF RESIDENT DEATHS WITH ICD TENTH REVISION CODES BY RACE
BY CITIES AND COUNTIES DENOTED AS HEALTH DISTRICTS
VIRGINIA, 2013

FORTY-EIGHT SELECTED CATEGORIES OF TOTAL RESIDENT DEATHS BY THE INTERNATIONAL CLASSIFICATION OF DISEASES CODE TENTH REVISION	ICD-10 CODE	CITIES OF PLANNING DISTRICTS 20 AND 21 TREATED AS HEALTH DISTRICTS PLUS NEWPORT NEWS CITY											
		HAMPTON CITY				NEWPORT NEWS CITY				NORFOLK CITY			
		TOTAL	WHITE	BLACK	OTHER	TOTAL	WHITE	BLACK	OTHER	TOTAL	WHITE	BLACK	OTHER
ALL CAUSES OF DEATH	A00-Y99	1,198	630	548	20	1,404	824	538	42	1,959	1,053	857	49
1) Tuberculosis	A16-19	1	1			1		1					
2) Septicemia	A40-A41	38	18	20		30	17	10	3	50	21	28	1
3) Viral Hepatitis	B15-B19	3	3			5	3	2		9	3	6	
4) Human Immunodeficiency Virus (HIV) Disease	B20-B24	3		3		11	3	8		10	1	8	1
5) Other Infectious and Parasitic Diseases	Residual of A00-B99	10	7	3		5	5			13	7	5	1
MALIGNANT NEOPLASMS	C00-C97	287	140	139	8	315	168	134	13	383	206	164	13
6) Malignant Neoplasms of Esophagus and Stomach	C15-C16	14	4	8	2	10	3	5	2	26	13	12	1
7) Malignant Neoplasms of Colon, Rectum, and Anus	C18-C21	25	11	14		25	13	10	2	33	16	17	
8) Malignant Neoplasms of Pancreas	C25	19	10	8	1	30	12	18		26	13	13	
9) Malignant Neoplasms of Trachea, Bronchus, and Lung	C33-C34	77	47	29	1	99	57	41	1	98	63	31	4
10) Malignant Neoplasms of Breast (Male and Female)	C50	20	8	11	1	24	9	15		46	19	26	1
11) Malignant Neoplasms of Cervix Uteri, Corpus Uteri, and Ovary	C53-C56	13	5	8		16	8	6	2	19	12	7	
12) Malignant Neoplasms of Prostate	C61	12	4	8		12	3	9		22	11	10	1
13) Malignant Neoplasms of Urinary Tract	C64-C68	14	8	6		8	6	2		13	6	6	1
14) Non-Hodgkin's Lymphoma	C82-C85	14	12	1	1	9	6	2	1	14	8	5	1
15) Leukemia	C91-C95	12	4	8		11	9	1	1	7	3	4	
16) All Other and Unspecified Malignant Neoplasms	Residual of C00-C97	67	27	38	2	71	42	25	4	79	42	33	4
17) Benign Neoplasms and Unspecified Neoplasms	D00-D48	9	4	5		9	5	3	1	7	2	5	
18) Diabetes Mellitus	E10-E14	43	14	28	1	53	18	29	6	49	23	24	2
19) Parkinson's Disease	G20-G21	8	5	3		18	13	4	1	14	8	4	2
20) Alzheimer's Disease	G30	37	22	15		40	26	14		42	29	12	1
MAJOR CARDIOVASCULAR DISEASES	I00-I78	301	149	148	4	364	204	152	8	584	317	252	15
DISEASES OF HEART	I00-I09, I11, I13, I20-I51	220	113	105	2	275	157	112	6	451	249	191	11
21) Hypertensive Heart and Renal Diseases	I11, I13	18	9	9		10	3	7		12	3	9	
22) Ischemic Heart Diseases	I20-I25	121	68	53		162	98	60	4	268	161	100	7
23) All Other Diseases of Heart	I00-I09, I26-I51	81	36	43	2	103	56	45	2	171	85	82	4
24) Essential Hypertension and Hypertensive Renal Disease	I10, I12, I15	18	7	11		24	9	15		20	10	10	
25) Cerebrovascular Diseases	I60-I69	59	27	30	2	59	35	22	2	103	52	47	4
26) Atherosclerosis	I70	1	1			2		2		1	1		
27) Aortic Aneurysm and Dissection	I71	3	1	2		4	3	1		9	5	4	
28) All Other Arterial and Circulatory Diseases	I72-I78, I80-I99	13	5	8		5	3	2		7	4	3	
29) Influenza and Pneumonia	J09-J18	31	25	6		24	17	6	1	29	16	12	1
30) Chronic Lower Respiratory Diseases	J40-J47	65	42	22	1	58	48	9	1	99	66	32	1
31) Lung Diseases Due to External Agents	J60-J70	9	4	5		14	12	2		18	11	7	
32) Other Diseases of Respiratory System	Residual of J00-J98	21	14	6	1	43	33	10		21	13	8	
33) Chronic Liver Disease and Cirrhosis	K70, K73-K74	15	9	6		15	11	3	1	31	16	15	
34) Other Diseases of Digestive System	Residual of K00-K92	30	19	11		21	13	7	1	55	31	22	2
35) Nephritis, Nephrotic Syndrome, Nephrosis	N00-N07, N17-N19, N25-N27	25	11	14		39	20	19		65	24	40	1
36) Other Diseases of the Genitourinary System	Residual of N10-N99	7	5	2		6	3	3		15	7	8	
37) Pregnancy, Childbirth, and the Puerperium	O00-O99									1	1		
38) Certain Conditions Originating in the Perinatal Period	P00-P96	9	1	8		11	3	7	1	27	11	15	1
39) Congenital Malformations, Deformations, Abnormalities	Q00-Q99	2		1	1	5	3	2		9	3	5	1
40) All Other Diseases Not Listed	Residual of D50-H93, L00-M99, R00-R99	142	82	56	4	217	139	74	4	262	135	123	4
UNINTENTIONAL INJURY (ACCIDENTS)	V01-X59, Y85-Y86	52	35	17		55	40	14	1	103	67	35	1
41) Motor Vehicle Accidents	Selected Codes V02-V89	10	5	5		14	6	8		27	16	11	
42) Accidental Falls, Firearms, and Drowning	W00-W19, W32-W34, W65-W74	9	8	1		10	8	2		21	16	5	
43) Accidental Poisoning and Exposure to Noxious Substances	X40-X49	18	12	6		16	15	1		36	26	10	
44) All Other Unintentional Injuries	Residual of V01-X59, Y85-Y86	15	10	5		15	11	3	1	19	9	9	1
45) Intentional Self-Harm (Suicide)	U03, X60-X84, Y870	16	9	7		20	14	6		29	24	4	1
46) Intentional Harm By Assault (Homicide)	U01-U02, X85-Y09, Y871	18	4	14		16	1	15		24	5	19	
47) Undetermined Intent, Legal Intervention, and War	Y10-Y36, Y872, Y89	3	2	1		4	2	2		3	2	1	
48) Adverse Effects of Medical and Surgical Care	Y40-Y84, Y88												

TABLE 17
FORTY-EIGHT SELECTED CATEGORIES OF RESIDENT DEATHS WITH ICD TENTH REVISION CODES BY RACE
BY HEALTH DISTRICTS NOT COTERMINOUS WITH PLANNING DISTRICTS
VIRGINIA, 2013

FORTY-EIGHT SELECTED CATEGORIES OF TOTAL RESIDENT DEATHS BY THE INTERNATIONAL CLASSIFICATION OF DISEASES CODE TENTH REVISION	ICD-10 CODE	HEALTH DISTRICTS AS SUB-DISTRICTS OF PLANNING DISTRICTS 5 AND 12 IN HSA III											
		ALLEGHANY				PITTSYLVANIA/DANVILLE				WEST PIEDMONT			
		TOTAL	WHITE	BLACK	OTHER	TOTAL	WHITE	BLACK	OTHER	TOTAL	WHITE	BLACK	OTHER
ALL CAUSES OF DEATH	A00-Y99	1,910	1,810	90	10	1,393	1,054	337	2	1,733	1,493	237	3
1) Tuberculosis	A16-19					1			1	1	1		
2) Septicemia	A40-A41	46	43	3		35	25	10		40	34	6	
3) Viral Hepatitis	B15-B19	2	2			4	4			6	5	1	
4) Human Immunodeficiency Virus (HIV) Disease	B20-B24	2	1	1		1		1					
5) Other Infectious and Parasitic Diseases	Residual of A00-B99	12	11	1		16	14	2		25	24	1	
MALIGNANT NEOPLASMS	C00-C97	400	379	18	3	291	215	76		373	313	59	1
6) Malignant Neoplasms of Esophagus and Stomach	C15-C16	10	10			12	9	3		14	13	1	
7) Malignant Neoplasms of Colon, Rectum, and Anus	C18-C21	33	31	1	1	34	22	12		32	22	10	
8) Malignant Neoplasms of Pancreas	C25	35	33	1	1	12	8	4		27	21	6	
9) Malignant Neoplasms of Trachea, Bronchus, and Lung	C33-C34	111	108	3		95	71	24		106	94	12	
10) Malignant Neoplasms of Breast (Male and Female)	C50	28	26	2		15	9	6		38	30	7	1
11) Malignant Neoplasms of Cervix Uteri, Corpus Uteri, and Ovary	C53-C56	15	15			16	15	1		12	9	3	
12) Malignant Neoplasms of Prostate	C61	16	16			13	10	3		14	11	3	
13) Malignant Neoplasms of Urinary Tract	C64-C68	23	23			9	7	2		23	20	3	
14) Non-Hodgkin's Lymphoma	C82-C85	11	10	1		5	4	1		20	18	2	
15) Leukemia	C91-C95	11	11			8	6	2		14	12	2	
16) All Other and Unspecified Malignant Neoplasms	Residual of C00-C97	107	96	10	1	72	54	18		73	63	10	
17) Benign Neoplasms and Unspecified Neoplasms	D00-D48	15	15			3	2	1		2	2		
18) Diabetes Mellitus	E10-E14	48	43	4	1	38	23	15		51	43	8	
19) Parkinson's Disease	G20-G21	29	28	1		5	5			16	14	2	
20) Alzheimer's Disease	G30	45	43	2		14	13	1		46	43	3	
MAJOR CARDIOVASCULAR DISEASES	I00-I78	579	547	30	2	402	289	112	1	527	453	74	
DISEASES OF HEART	I00-I09, I11, I13, I20-I51	439	417	21	1	322	235	86	1	402	345	57	
21) Hypertensive Heart and Renal Diseases	I11, I13	17	17			10	8	2		18	16	2	
22) Ischemic Heart Diseases	I20-I25	247	232	14	1	204	146	57	1	228	201	27	
23) All Other Diseases of Heart	I00-I09, I26-I51	175	168	7		108	81	27		156	128	28	
24) Essential Hypertension and Hypertensive Renal Disease	I10, I12, I15	15	14	1		13	8	5		22	20	2	
25) Cerebrovascular Diseases	I60-I69	99	92	6	1	60	41	19		91	80	11	
26) Atherosclerosis	I70	5	5							2	2		
27) Aortic Aneurysm and Dissection	I71	9	8	1		5	4	1		5	3	2	
28) All Other Arterial and Circulatory Diseases	I72-I78, I80-I99	14	13	1		6	5	1		9	6	3	
29) Influenza and Pneumonia	J09-J18	51	48	3		51	42	9		48	41	7	
30) Chronic Lower Respiratory Diseases	J40-J47	92	88	4		65	58	7		84	72	12	
31) Lung Diseases Due to External Agents	J60-J70	13	12	1		16	13	3		19	19		
32) Other Diseases of Respiratory System	Residual of J00-J98	29	29			30	25	5		26	23	3	
33) Chronic Liver Disease and Cirrhosis	K70, K73-K74	24	21	1	2	17	14	3		26	25	1	
34) Other Diseases of Digestive System	Residual of K00-K92	43	42	1		38	29	9		48	45	3	
35) Nephritis, Nephrotic Syndrome, Nephrosis	N00-N07, N17-N19, N25-N27	43	40	3		28	18	10		40	32	8	
36) Other Diseases of the Genitourinary System	Residual of N10-N99	13	11	2		18	10	8		14	13	1	
37) Pregnancy, Childbirth, and the Puerperium	O00-O99									1		1	
38) Certain Conditions Originating in the Perinatal Period	P00-P96	9	9			5	4	1		5	2	3	
39) Congenital Malformations, Deformations, Abnormalities	Q00-Q99	11	10	1		2	2			3	3		
40) All Other Diseases Not Listed	Residual of D50-H93, L00-M99, R00-R99	280	266	13	1	221	167	54		205	174	30	1
UNINTENTIONAL INJURY (ACCIDENTS)	V01-X59, Y85-Y86	81	79	1	1	59	52	7		74	65	9	
41) Motor Vehicle Accidents	Selected Codes V02-V89	24	23		1	17	13	4		20	17	3	
42) Accidental Falls, Firearms, and Drowning	W00-W19, W32-W34, W65-W74	23	23			15	15			18	18		
43) Accidental Poisoning and Exposure to Noxious Substances	X40-X49	10	10			13	13			22	19	3	
44) All Other Unintentional Injuries	Residual of V01-X59, Y85-Y86	24	23	1		14	11	3		14	11	3	
45) Intentional Self-Harm (Suicide)	U03, X60-X84, Y870	32	32			21	20	1		35	33	1	1
46) Intentional Harm By Assault (Homicide)	U01-U02, X85-Y09, Y871	7	7			5	4	1		9	6	3	
47) Undetermined Intent, Legal Intervention, and War	Y10-Y36, Y872, Y89	1	1			2	1	1		1	1		
48) Adverse Effects of Medical and Surgical Care	Y40-Y84, Y88	1	1			1	1			4	4		

TABLE 17
FORTY-EIGHT SELECTED CATEGORIES OF RESIDENT DEATHS WITH ICD TENTH REVISION CODES BY RACE
BY HEALTH DISTRICTS NOT COTERMINOUS WITH PLANNING DISTRICTS
VIRGINIA, 2013

FORTY-EIGHT SELECTED CATEGORIES OF TOTAL RESIDENT DEATHS BY THE INTERNATIONAL CLASSIFICATION OF DISEASES CODE TENTH REVISION	ICD-10 CODE	HEALTH DISTRICTS AS SUB-DISTRICTS OF PLANNING DISTRICT 8 & SUM OF PLANNING DISTRICTS 17, 18											
		FAIRFAX				PRINCE WILLIAM				THREE RIVERS			
		TOTAL	WHITE	BLACK	OTHER	TOTAL	WHITE	BLACK	OTHER	TOTAL	WHITE	BLACK	OTHER
ALL CAUSES OF DEATH	A00-Y99	5,099	4,165	405	529	1,919	1,481	330	108	1,605	1,243	350	12
1) Tuberculosis	A16-19												
2) Septicemia	A40-A41	146	114	13	19	53	31	19	3	37	30	7	
3) Viral Hepatitis	B15-B19	5	2	1	2	5	1	1	3	3	3		
4) Human Immunodeficiency Virus (HIV) Disease	B20-B24	5	3	2		1	1			1		1	
5) Other Infectious and Parasitic Diseases	Residual of A00-B99	36	30	1	5	23	20	3		8	7	1	
MALIGNANT NEOPLASMS	C00-C97	1,265	999	112	154	474	358	88	28	382	287	92	3
6) Malignant Neoplasms of Esophagus and Stomach	C15-C16	52	41	1	10	22	16	6		12	8	4	
7) Malignant Neoplasms of Colon, Rectum, and Anus	C18-C21	96	73	8	15	37	27	8	2	30	19	10	1
8) Malignant Neoplasms of Pancreas	C25	104	79	14	11	36	29	5	2	24	19	5	
9) Malignant Neoplasms of Trachea, Bronchus, and Lung	C33-C34	220	166	19	35	118	94	19	5	126	95	30	1
10) Malignant Neoplasms of Breast (Male and Female)	C50	111	83	18	10	31	25	5	1	25	17	8	
11) Malignant Neoplasms of Cervix Uteri, Corpus Uteri, and Ovary	C53-C56	58	42	6	10	22	14	6	2	16	13	3	
12) Malignant Neoplasms of Prostate	C61	74	65	5	4	27	22	4	1	18	12	6	
13) Malignant Neoplasms of Urinary Tract	C64-C68	75	67	5	3	25	20	4	1	16	11	5	
14) Non-Hodgkin's Lymphoma	C82-C85	41	30	5	6	18	16	1	1	12	10	1	1
15) Leukemia	C91-C95	69	57	7	5	14	9	3	2	16	14	2	
16) All Other and Unspecified Malignant Neoplasms	Residual of C00-C97	365	296	24	45	124	86	27	11	87	69	18	
17) Benign Neoplasms and Unspecified Neoplasms	D00-D48	51	46	1	4	15	10	4	1	13	13		
18) Diabetes Mellitus	E10-E14	111	79	14	18	53	36	16	1	32	19	13	
19) Parkinson's Disease	G20-G21	65	58	3	4	21	15	5	1	18	18		
20) Alzheimer's Disease	G30	121	107	6	8	32	28	4		54	44	10	
MAJOR CARDIOVASCULAR DISEASES	I00-I78	1,401	1,151	120	130	492	383	75	34	479	366	112	1
DISEASES OF HEART	I00-I09, I11, I13, I20-I51	1,026	853	87	86	374	295	58	21	340	257	82	1
21) Hypertensive Heart and Renal Diseases	I11, I13	58	42	13	3	21	16	5		16	10	6	
22) Ischemic Heart Diseases	I20-I25	496	412	36	48	204	172	22	10	171	134	36	1
23) All Other Diseases of Heart	I00-I09, I26-I51	472	399	38	35	149	107	31	11	153	113	40	
24) Essential Hypertension and Hypertensive Renal Disease	I10, I12, I15	67	52	9	6	25	18	5	2	20	13	7	
25) Cerebrovascular Diseases	I60-I69	263	207	22	34	85	63	12	10	103	81	22	
26) Atherosclerosis	I70	14	14			1	1			8	8		
27) Aortic Aneurysm and Dissection	I71	18	14	1	3	5	4		1	6	6		
28) All Other Arterial and Circulatory Diseases	I72-I78, I80-I99	19	16	2	1	3	3			2	1	1	
29) Influenza and Pneumonia	J09-J18	118	99	5	14	51	41	5	5	21	18	2	1
30) Chronic Lower Respiratory Diseases	J40-J47	189	162	9	18	93	81	7	5	100	85	14	1
31) Lung Diseases Due to External Agents	J60-J70	34	32	1	1	14	12	1	1	15	15		
32) Other Diseases of Respiratory System	Residual of J00-J98	96	83	6	7	37	31	5	1	38	33	4	1
33) Chronic Liver Disease and Cirrhosis	K70, K73-K74	54	46	4	4	20	15	3	2	24	16	7	1
34) Other Diseases of Digestive System	Residual of K00-K92	89	66	8	15	40	34	4	2	27	26	1	
35) Nephritis, Nephrotic Syndrome, Nephrosis	N00-N07, N17-N19, N25-N27	117	91	11	15	32	21	10	1	41	28	13	
36) Other Diseases of the Genitourinary System	Residual of N10-N99	19	16		3	11	9	2		14	9	4	1
37) Pregnancy, Childbirth, and the Puerperium	O00-O99	1	1										
38) Certain Conditions Originating in the Perinatal Period	P00-P96	36	22	7	7	23	11	10	2	4		4	
39) Congenital Malformations, Deformations, Abnormalities	Q00-Q99	25	14	7	4	14	10	3	1	7	4	3	
40) All Other Diseases Not Listed	Residual of D50-H93, L00-M99, R00-R99	737	637	46	54	260	205	45	10	189	145	42	2
UNINTENTIONAL INJURY (ACCIDENTS)	V01-X59, Y85-Y86	223	185	13	25	92	78	11	3	73	57	15	1
41) Motor Vehicle Accidents	Selected Codes V02-V89	39	30	3	6	25	18	5	2	29	20	9	
42) Accidental Falls, Firearms, and Drowning	W00-W19, W32-W34, W65-W74	110	98		12	23	20	3		13	11	1	1
43) Accidental Poisoning and Exposure to Noxious Substances	X40-X49	33	30	2	1	25	24	1		10	10		
44) All Other Unintentional Injuries	Residual of V01-X59, Y85-Y86	41	27	8	6	19	16	2	1	21	16	5	
45) Intentional Self-Harm (Suicide)	U03, X60-X84, Y870	119	93	12	14	48	42	5	1	20	17	3	
46) Intentional Harm By Assault (Homicide)	U01-U02, X85-Y09, Y871	17	13	2	2	8	4	3	1	3	1	2	
47) Undetermined Intent, Legal Intervention, and War	Y10-Y36, Y872, Y89	11	9		2	5	2	1	2	2	2		
48) Adverse Effects of Medical and Surgical Care	Y40-Y84, Y88	2	2			1	1						

TABLE 17
FORTY-EIGHT SELECTED CATEGORIES OF RESIDENT DEATHS WITH ICD TENTH REVISION CODES BY RACE
BY HEALTH DISTRICTS NOT COTERMINOUS WITH PLANNING DISTRICTS
VIRGINIA, 2013

FORTY-EIGHT SELECTED CATEGORIES OF TOTAL RESIDENT DEATHS BY THE INTERNATIONAL CLASSIFICATION OF DISEASES CODE TENTH REVISION	ICD-10 CODE	HEALTH DISTRICTS AS SUB-DISTRICTS OF PLANNING DISTRICTS 15 AND 19 IN HSA IV											
		CHESTERFIELD				CRATER				CHICKAHOMINY			
		TOTAL	WHITE	BLACK	OTHER	TOTAL	WHITE	BLACK	OTHER	TOTAL	WHITE	BLACK	OTHER
ALL CAUSES OF DEATH	A00-Y99	2,533	2,108	381	44	1,610	860	740	10	1,269	1,056	207	6
1) Tuberculosis	A16-19	2	1		1								
2) Septicemia	A40-A41	42	35	7		42	21	20	1	23	14	9	
3) Viral Hepatitis	B15-B19	6	5	1		4	2	2		2	2		
4) Human Immunodeficiency Virus (HIV) Disease	B20-B24	5	1	4		7		7		1	1		
5) Other Infectious and Parasitic Diseases	Residual of A00-B99	21	19	1	1	9	4	5		6	5	1	
MALIGNANT NEOPLASMS	C00-C97	618	494	113	11	359	198	159	2	319	264	55	
6) Malignant Neoplasms of Esophagus and Stomach	C15-C16	20	17	3		17	11	6		14	9	5	
7) Malignant Neoplasms of Colon, Rectum, and Anus	C18-C21	57	47	9	1	28	15	13		24	19	5	
8) Malignant Neoplasms of Pancreas	C25	51	43	7	1	22	11	10	1	26	23	3	
9) Malignant Neoplasms of Trachea, Bronchus, and Lung	C33-C34	181	154	25	2	116	68	47	1	99	88	11	
10) Malignant Neoplasms of Breast (Male and Female)	C50	41	33	8		29	13	16		12	10	2	
11) Malignant Neoplasms of Cervix Uteri, Corpus Uteri, and Ovary	C53-C56	20	13	7		14	7	7		7	6	1	
12) Malignant Neoplasms of Prostate	C61	25	14	11		16	6	10		12	4	8	
13) Malignant Neoplasms of Urinary Tract	C64-C68	27	22	4	1	15	11	4		17	15	2	
14) Non-Hodgkin's Lymphoma	C82-C85	15	12	3		8	3	5		10	7	3	
15) Leukemia	C91-C95	26	20	6		11	8	3		12	10	2	
16) All Other and Unspecified Malignant Neoplasms	Residual of C00-C97	155	119	30	6	83	45	38		86	73	13	
17) Benign Neoplasms and Unspecified Neoplasms	D00-D48	13	12	1		8	5	3		4	3	1	
18) Diabetes Mellitus	E10-E14	54	40	13	1	42	15	27		29	21	8	
19) Parkinson's Disease	G20-G21	22	19	2	1	7	6	1		9	8	1	
20) Alzheimer's Disease	G30	82	73	8	1	27	17	10		46	42	4	
MAJOR CARDIOVASCULAR DISEASES	I00-I78	690	590	84	16	499	251	245	3	370	303	66	1
DISEASES OF HEART	I00-I09, I11, I13, I20-I51	524	457	57	10	402	210	189	3	272	228	43	1
21) Hypertensive Heart and Renal Diseases	I11, I13	21	20	1		30	10	19	1	11	9	2	
22) Ischemic Heart Diseases	I20-I25	270	233	28	9	204	116	87	1	143	119	23	1
23) All Other Diseases of Heart	I00-I09, I26-I51	233	204	28	1	168	84	83	1	118	100	18	
24) Essential Hypertension and Hypertensive Renal Disease	I10, I12, I15	19	16	3		9	4	5		18	13	5	
25) Cerebrovascular Diseases	I60-I69	125	100	20	5	76	32	44		69	54	15	
26) Atherosclerosis	I70	4	3	1		1		1		4	3	1	
27) Aortic Aneurysm and Dissection	I71	8	7	1		2		2		3	3		
28) All Other Arterial and Circulatory Diseases	I72-I78, I80-I99	15	11	3	1	11	6	5		9	5	4	
29) Influenza and Pneumonia	J09-J18	53	44	9		26	15	11		28	23	4	1
30) Chronic Lower Respiratory Diseases	J40-J47	129	116	12	1	103	65	36	2	66	63	3	
31) Lung Diseases Due to External Agents	J60-J70	29	25	4		24	11	13		13	10	3	
32) Other Diseases of Respiratory System	Residual of J00-J98	46	39	5	2	20	10	10		19	16	2	1
33) Chronic Liver Disease and Cirrhosis	K70, K73-K74	31	29	2		29	21	7	1	15	13	1	1
34) Other Diseases of Digestive System	Residual of K00-K92	76	65	11		30	20	10		30	27	3	
35) Nephritis, Nephrotic Syndrome, Nephrosis	N00-N07, N17-N19, N25-N27	61	44	15	2	56	20	36		32	22	9	1
36) Other Diseases of the Genitourinary System	Residual of N10-N99	7	6	1		5	1	4		9	8	1	
37) Pregnancy, Childbirth, and the Puerperium	O00-O99					2	1	1					
38) Certain Conditions Originating in the Perinatal Period	P00-P96	18	9	9		7	1	6		4	3	1	
39) Congenital Malformations, Deformations, Abnormalities	Q00-Q99	10	6	4		6	2	4		3	3		
40) All Other Diseases Not Listed	Residual of D50-H93, L00-M99, R00-R99	325	273	47	5	183	109	73	1	161	133	27	1
UNINTENTIONAL INJURY (ACCIDENTS)	V01-X59, Y85-Y86	114	99	13	2	68	44	24		45	41	4	
41) Motor Vehicle Accidents	Selected Codes V02-V89	34	29	5		26	15	11		13	12	1	
42) Accidental Falls, Firearms, and Drowning	W00-W19, W32-W34, W65-W74	25	23	1	1	11	8	3		11	9	2	
43) Accidental Poisoning and Exposure to Noxious Substances	X40-X49	34	30	4		11	8	3		14	13	1	
44) All Other Unintentional Injuries	Residual of V01-X59, Y85-Y86	21	17	3	1	20	13	7		7	7		
45) Intentional Self-Harm (Suicide)	U03, X60-X84, Y870	56	51	5		22	18	4		28	26	2	
46) Intentional Harm By Assault (Homicide)	U01-U02, X85-Y09, Y871	17	9	8		21	1	20		2	2		
47) Undetermined Intent, Legal Intervention, and War	Y10-Y36, Y872, Y89	1		1		1	1						
48) Adverse Effects of Medical and Surgical Care	Y40-Y84, Y88					1		1					

TABLE 17
FORTY-EIGHT SELECTED CATEGORIES OF RESIDENT DEATHS WITH ICD TENTH REVISION CODES BY RACE
BY HEALTH DISTRICTS NOT COTERMINOUS WITH PLANNING DISTRICTS
VIRGINIA, 2013

FORTY-EIGHT SELECTED CATEGORIES OF TOTAL RESIDENT DEATHS BY THE INTERNATIONAL CLASSIFICATION OF DISEASES CODE TENTH REVISION	ICD-10 CODE	HEALTH DISTRICTS AS SUB-DISTRICTS OF PLANNING DISTRICTS 20, 21 PLUS COLONIAL PENINSULA AREA											
		COLONIAL PENINSULA AREA				PENINSULA				WESTERN TIDEWATER			
		TOTAL	WHITE	BLACK	OTHER	TOTAL	WHITE	BLACK	OTHER	TOTAL	WHITE	BLACK	OTHER
ALL CAUSES OF DEATH	A00-Y99	1,261	1,077	167	17	1,404	824	538	42	1,356	796	554	6
1) Tuberculosis	A16-19					1		1					
2) Septicemia	A40-A41	15	10	4	1	30	17	10	3	28	12	16	
3) Viral Hepatitis	B15-B19	2	2			5	3	2					
4) Human Immunodeficiency Virus (HIV) Disease	B20-B24	1		1		11	3	8		2		2	
5) Other Infectious and Parasitic Diseases	Residual of A00-B99	6	3	3		5	5			9	8	1	
MALIGNANT NEOPLASMS	C00-C97	326	272	50	4	315	168	134	13	340	196	141	3
6) Malignant Neoplasms of Esophagus and Stomach	C15-C16	25	19	4	2	10	3	5	2	12	6	4	2
7) Malignant Neoplasms of Colon, Rectum, and Anus	C18-C21	25	21	4		25	13	10	2	33	22	11	
8) Malignant Neoplasms of Pancreas	C25	29	22	6	1	30	12	18		24	9	15	
9) Malignant Neoplasms of Trachea, Bronchus, and Lung	C33-C34	79	71	8		99	57	41	1	86	52	34	
10) Malignant Neoplasms of Breast (Male and Female)	C50	16	11	5		24	9	15		29	12	17	
11) Malignant Neoplasms of Cervix Uteri, Corpus Uteri, and Ovary	C53-C56	16	15	1		16	8	6	2	10	4	6	
12) Malignant Neoplasms of Prostate	C61	13	12	1		12	3	9		26	11	15	
13) Malignant Neoplasms of Urinary Tract	C64-C68	13	13			8	6	2		11	9	2	
14) Non-Hodgkin's Lymphoma	C82-C85	18	14	4		9	6	2	1	14	10	4	
15) Leukemia	C91-C95	11	8	2	1	11	9	1	1	16	12	3	1
16) All Other and Unspecified Malignant Neoplasms	Residual of C00-C97	81	66	15		71	42	25	4	79	49	30	
17) Benign Neoplasms and Unspecified Neoplasms	D00-D48	8	6	1	1	9	5	3	1	9	6	3	
18) Diabetes Mellitus	E10-E14	29	23	6		53	18	29	6	38	23	15	
19) Parkinson's Disease	G20-G21	17	17			18	13	4	1	7	6	1	
20) Alzheimer's Disease	G30	41	38	2	1	40	26	14		45	28	17	
MAJOR CARDIOVASCULAR DISEASES	I00-I78	353	307	41	5	367	206	153	8	385	214	171	
DISEASES OF HEART	I00-I09, I11, I13, I20-I51	272	239	31	2	275	157	112	6	298	173	125	
21) Hypertensive Heart and Renal Diseases	I11, I13	18	12	6		10	3	7		9	3	6	
22) Ischemic Heart Diseases	I20-I25	153	139	13	1	162	98	60	4	182	108	74	
23) All Other Diseases of Heart	I00-I09, I26-I51	101	88	12	1	103	56	45	2	107	62	45	
24) Essential Hypertension and Hypertensive Renal Disease	I10, I12, I15	6	5	1		24	9	15		13	5	8	
25) Cerebrovascular Diseases	I60-I69	64	52	9	3	59	35	22	2	62	32	30	
26) Atherosclerosis	I70					2		2					
27) Aortic Aneurysm and Dissection	I71	8	8			4	3	1		4	2	2	
28) All Other Arterial and Circulatory Diseases	I72-I78, I80-I99	5	4	1		5	3	2		9	2	7	
29) Influenza and Pneumonia	J09-J18	27	23	4		24	17	6	1	32	20	12	
30) Chronic Lower Respiratory Diseases	J40-J47	54	48	5	1	58	48	9	1	74	47	27	
31) Lung Diseases Due to External Agents	J60-J70	11	9	2		14	12	2		11	6	5	
32) Other Diseases of Respiratory System	Residual of J00-J98	30	30			43	33	10		18	8	9	1
33) Chronic Liver Disease and Cirrhosis	K70, K73-K74	19	15	4		15	11	3	1	21	11	10	
34) Other Diseases of Digestive System	Residual of K00-K92	31	26	4	1	21	13	7	1	36	26	10	
35) Nephritis, Nephrotic Syndrome, Nephrosis	N00-N07, N17-N19, N25-N27	19	15	3	1	39	20	19		35	13	20	2
36) Other Diseases of the Genitourinary System	Residual of N10-N99	12	11	1		6	3	3		7	2	5	
37) Pregnancy, Childbirth, and the Puerperium	O00-O99												
38) Certain Conditions Originating in the Perinatal Period	P00-P96	9	3	6		11	3	7	1	12	3	9	
39) Congenital Malformations, Deformations, Abnormalities	Q00-Q99	3	3			5	3	2		6	5	1	
40) All Other Diseases Not Listed	Residual of D50-H93, L00-M99, R00-R99	183	162	20	1	217	139	74	4	147	93	54	
UNINTENTIONAL INJURY (ACCIDENTS)	V01-X59, Y85-Y86	45	40	5		55	40	14	1	60	47	13	
41) Motor Vehicle Accidents	Selected Codes V02-V89	9	7	2		14	6	8		24	17	7	
42) Accidental Falls, Firearms, and Drowning	W00-W19, W32-W34, W65-W74	15	14	1		10	8	2		18	16	2	
43) Accidental Poisoning and Exposure to Noxious Substances	X40-X49	12	10	2		16	15	1		7	7		
44) All Other Unintentional Injuries	Residual of V01-X59, Y85-Y86	9	9			15	11	3	1	11	7	4	
45) Intentional Self-Harm (Suicide)	U03, X60-X84, Y870	12	9	2	1	20	14	6		19	17	2	
46) Intentional Harm By Assault (Homicide)	U01-U02, X85-Y09, Y871	5	3	2		16	1	15		9	1	8	
47) Undetermined Intent, Legal Intervention, and War	Y10-Y36, Y872, Y89					4	2	2		4	3	1	
48) Adverse Effects of Medical and Surgical Care	Y40-Y84, Y88	1	1							1	1		

TABLE 18
FORTY-EIGHT SELECTED CATEGORIES OF RESIDENT DEATHS WITH ICD TENTH REVISION CODES BY RACE
BY PLANNING DISTRICTS
VIRGINIA, 2013

FORTY-EIGHT SELECTED CATEGORIES OF TOTAL RESIDENT DEATHS BY THE INTERNATIONAL CLASSIFICATION OF DISEASES CODE TENTH REVISION	ICD-10 CODE	COMMONWEALTH OF VIRGINIA TOTAL				PLANNING DISTRICTS 1-2 LENOWISCO				PLANNING DISTRICTS 1-2 CUMBERLAND PLATEAU			
		TOTAL	WHITE	BLACK	OTHER	TOTAL	WHITE	BLACK	OTHER	TOTAL	WHITE	BLACK	OTHER
ALL CAUSES OF DEATH	A00-Y99	62,309	48,798	12,167	1,344	1,139	1,126	11	2	1,384	1,367	17	
1) Tuberculosis	A16-19	13	7	3	3								
2) Septicemia	A40-A41	1,464	1,065	357	42	22	22			23	22	1	
3) Viral Hepatitis	B15-B19	142	97	40	5	4	4			2	2		
4) Human Immunodeficiency Virus (HIV) Disease	B20-B24	119	35	83	1					1	1		
5) Other Infectious and Parasitic Diseases	Residual of A00-B99	491	414	66	11	10	10			8	8		
MALIGNANT NEOPLASMS	C00-C97	14,348	11,065	2,923	360	249	245	3	1	297	289	8	
6) Malignant Neoplasms of Esophagus and Stomach	C15-C16	607	452	127	28	14	13		1	8	8		
7) Malignant Neoplasms of Colon, Rectum, and Anus	C18-C21	1,213	892	292	29	21	21			32	32		
8) Malignant Neoplasms of Pancreas	C25	990	732	232	26	11	11			14	12	2	
9) Malignant Neoplasms of Trachea, Bronchus, and Lung	C33-C34	3,880	3,091	715	74	94	92	2		86	83	3	
10) Malignant Neoplasms of Breast (Male and Female)	C50	1,059	753	281	25	9	9			15	13	2	
11) Malignant Neoplasms of Cervix Uteri, Corpus Uteri, and Ovary	C53-C56	662	488	149	25	10	10			14	13	1	
12) Malignant Neoplasms of Prostate	C61	697	489	198	10	8	8			9	9		
13) Malignant Neoplasms of Urinary Tract	C64-C68	708	595	104	9	10	10			12	12		
14) Non-Hodgkin's Lymphoma	C82-C85	493	397	76	20	6	6			9	9		
15) Leukemia	C91-C95	531	437	80	14	10	10			12	12		
16) All Other and Unspecified Malignant Neoplasms	Residual of C00-C97	3,508	2,739	669	100	56	55	1		86	86		
17) Benign Neoplasms and Unspecified Neoplasms	D00-D48	409	334	63	12	3	3			9	9		
18) Diabetes Mellitus	E10-E14	1,618	1,090	477	51	31	31			41	40	1	
19) Parkinson's Disease	G20-G21	549	480	52	17	4	4			5	5		
20) Alzheimer's Disease	G30	1,634	1,417	197	20	29	29			34	34		
MAJOR CARDIOVASCULAR DISEASES	I00-I78	17,991	13,929	3,730	332	332	327	4	1	395	389	6	
DISEASES OF HEART	I00-I09, I11, I13, I20-I51	13,543	10,572	2,747	224	270	266	3	1	326	321	5	
21) Hypertensive Heart and Renal Diseases	I11, I13	617	419	192	6	10	10			13	13		
22) Ischemic Heart Diseases	I20-I25	7,441	5,922	1,389	130	156	155	1		195	190	5	
23) All Other Diseases of Heart	I00-I09, I26-I51	5,485	4,231	1,166	88	104	101	2	1	118	118		
24) Essential Hypertension and Hypertensive Renal Disease	I10, I12, i15	629	421	194	14	7	7			11	10	1	
25) Cerebrovascular Diseases	I60-I69	3,278	2,512	682	84	44	43	1		53	53		
26) Atherosclerosis	I70	112	91	20	1								
27) Aortic Aneurysm and Dissection	I71	210	170	34	6	5	5			2	2		
28) All Other Arterial and Circulatory Diseases	I72-I78, I80-I99	322	233	85	4	7	7			5	5		
29) Influenza and Pneumonia	J09-J18	1,430	1,205	191	34	27	27			55	55		
30) Chronic Lower Respiratory Diseases	J40-J47	3,168	2,741	385	42	95	95			101	100	1	
31) Lung Diseases Due to External Agents	J60-J70	580	474	101	5	13	13			27	27		
32) Other Diseases of Respiratory System	Residual of J00-J98	1,053	892	143	18	15	14	1		31	31		
33) Chronic Liver Disease and Cirrhosis	K70, K73-K74	836	673	145	18	13	13			28	28		
34) Other Diseases of Digestive System	Residual of K00-K92	1,474	1,184	247	43	33	33			31	31		
35) Nephritis, Nephrotic Syndrome, Nephrosis	N00-N07, N17-N19, N25-N27	1,547	1,058	450	39	27	27			40	40		
36) Other Diseases of the Genitourinary System	Residual of N10-N99	429	340	82	7	12	12			12	12		
37) Pregnancy, Childbirth, and the Puerperium	O00-O99	13	5	8									
38) Certain Conditions Originating in the Perinatal Period	P00-P96	344	170	154	20	5	5			3	3		
39) Congenital Malformations, Deformations, Abnormalities	Q00-Q99	228	157	59	12	6	6			4	4		
40) All Other Diseases Not Listed	Residual of D50-H93, L00-M99, R00-R99	8,040	6,438	1,453	149	139	137	2		136	136		
UNINTENTIONAL INJURY (ACCIDENTS)	V01-X59, Y85-Y86	2,794	2,311	420	63	54	53	1		70	70		
41) Motor Vehicle Accidents	Selected Codes V02-V89	740	580	143	17	9	9			23	23		
42) Accidental Falls, Firearms, and Drowning	W00-W19, W32-W34, W65-W74	790	701	63	26	10	10			9	9		
43) Accidental Poisoning and Exposure to Noxious Substances	X40-X49	673	573	96	4	21	20	1		23	23		
44) All Other Unintentional Injuries	Residual of V01-X59, Y85-Y86	591	457	118	16	14	14			15	15		
45) Intentional Self-Harm (Suicide)	U03, X60-X84, Y870	1,047	928	93	26	10	10			21	21		
46) Intentional Harm By Assault (Homicide)	U01-U02, X85-Y09, Y871	327	126	194	7	2	2			3	3		
47) Undetermined Intent, Legal Intervention, and War	Y10-Y36, Y872, Y89	74	58	11	5	3	3			3	3		
48) Adverse Effects of Medical and Surgical Care	Y40-Y84, Y88	44	35	8	1					2	2		

TABLE 18
FORTY-EIGHT SELECTED CATEGORIES OF RESIDENT DEATHS WITH ICD TENTH REVISION CODES BY RACE
BY PLANNING DISTRICTS
VIRGINIA, 2013

FORTY-EIGHT SELECTED CATEGORIES OF TOTAL RESIDENT DEATHS BY THE INTERNATIONAL CLASSIFICATION OF DISEASES CODE TENTH REVISION	ICD-10 CODE	PLANNING DISTRICTS 3-5											
		MOUNT ROGERS				NEW RIVER VALLEY				ALLEGHANY/ROANOKE			
		TOTAL	WHITE	BLACK	OTHER	TOTAL	WHITE	BLACK	OTHER	TOTAL	WHITE	BLACK	OTHER
ALL CAUSES OF DEATH	A00-Y99	2,400	2,353	44	3	1,536	1,484	48	4	3,085	2,706	365	14
1) Tuberculosis	A16-19	2	2										
2) Septicemia	A40-A41	49	47	2		31	30	1		78	67	11	
3) Viral Hepatitis	B15-B19	8	8			4	4			7	5	2	
4) Human Immunodeficiency Virus (HIV) Disease	B20-B24	2	1	1		1	1			3	2	1	
5) Other Infectious and Parasitic Diseases	Residual of A00-B99	17	17			11	10	1		24	21	3	
MALIGNANT NEOPLASMS	C00-C97	508	494	14		314	306	8		613	533	76	4
6) Malignant Neoplasms of Esophagus and Stomach	C15-C16	24	24			10	9	1		15	12	3	
7) Malignant Neoplasms of Colon, Rectum, and Anus	C18-C21	39	38	1		33	32	1		51	43	7	1
8) Malignant Neoplasms of Pancreas	C25	27	24	3		19	18	1		47	41	5	1
9) Malignant Neoplasms of Trachea, Bronchus, and Lung	C33-C34	163	160	3		85	84	1		176	157	19	
10) Malignant Neoplasms of Breast (Male and Female)	C50	32	32			10	10			38	33	5	
11) Malignant Neoplasms of Cervix Uteri, Corpus Uteri, and Ovary	C53-C56	22	22			16	16			24	19	4	1
12) Malignant Neoplasms of Prostate	C61	27	26	1		15	15			23	22	1	
13) Malignant Neoplasms of Urinary Tract	C64-C68	29	27	2		20	20			36	30	6	
14) Non-Hodgkin's Lymphoma	C82-C85	16	15	1		14	12	2		17	15	2	
15) Leukemia	C91-C95	24	24			13	13			17	17		
16) All Other and Unspecified Malignant Neoplasms	Residual of C00-C97	105	102	3		79	77	2		169	144	24	1
17) Benign Neoplasms and Unspecified Neoplasms	D00-D48	10	10			12	12			23	21	2	
18) Diabetes Mellitus	E10-E14	77	73	3	1	43	40	3		74	62	11	1
19) Parkinson's Disease	G20-G21	12	11		1	15	15			35	33	2	
20) Alzheimer's Disease	G30	75	72	3		29	28	1		71	68	3	
MAJOR CARDIOVASCULAR DISEASES	I00-I78	724	713	10	1	473	451	18	4	948	812	133	3
DISEASES OF HEART	I00-I09, I11, I13, I20-I51	551	543	7	1	354	337	13	4	717	622	93	2
21) Hypertensive Heart and Renal Diseases	I11, I13	26	25	1		8	8			30	25	5	
22) Ischemic Heart Diseases	I20-I25	359	354	4	1	214	206	6	2	371	324	45	2
23) All Other Diseases of Heart	I00-I09, I26-I51	166	164	2		132	123	7	2	316	273	43	
24) Essential Hypertension and Hypertensive Renal Disease	I10, I12, i15	16	16			12	10	2		32	23	9	
25) Cerebrovascular Diseases	I60-I69	135	133	2		88	86	2		159	132	26	1
26) Atherosclerosis	I70	3	3			4	4			7	7		
27) Aortic Aneurysm and Dissection	I71	6	6			5	5			18	15	3	
28) All Other Arterial and Circulatory Diseases	I72-I78, I80-I99	16	15	1		12	11	1		21	16	5	
29) Influenza and Pneumonia	J09-J18	76	76			39	39			80	72	8	
30) Chronic Lower Respiratory Diseases	J40-J47	173	173			74	73	1		156	143	13	
31) Lung Diseases Due to External Agents	J60-J70	17	17			12	11	1		21	20	1	
32) Other Diseases of Respiratory System	Residual of J00-J98	47	46	1		34	34			53	48	5	
33) Chronic Liver Disease and Cirrhosis	K70, K73-K74	37	36	1		29	29			46	39	5	2
34) Other Diseases of Digestive System	Residual of K00-K92	58	57	1		47	46	1		79	70	9	
35) Nephritis, Nephrotic Syndrome, Nephrosis	N00-N07, N17-N19, N25-N27	70	70			32	29	3		63	54	9	
36) Other Diseases of the Genitourinary System	Residual of N10-N99	15	15			11	11			25	20	5	
37) Pregnancy, Childbirth, and the Puerperium	O00-O99	1	1							1		1	
38) Certain Conditions Originating in the Perinatal Period	P00-P96	4	4			5	4	1		13	11	1	1
39) Congenital Malformations, Deformations, Abnormalities	Q00-Q99	6	5	1		5	5			13	12	1	
40) All Other Diseases Not Listed	Residual of D50-H93, L00-M99, R00-R99	277	274	3		197	191	6		440	398	40	2
UNINTENTIONAL INJURY (ACCIDENTS)	V01-X59, Y85-Y86	90	86	4		84	82	2		139	128	10	1
41) Motor Vehicle Accidents	Selected Codes V02-V89	27	27			24	24			30	29		1
42) Accidental Falls, Firearms, and Drowning	W00-W19, W32-W34, W65-W74	14	14			22	21	1		39	36	3	
43) Accidental Poisoning and Exposure to Noxious Substances	X40-X49	18	15	3		18	18			33	28	5	
44) All Other Unintentional Injuries	Residual of V01-X59, Y85-Y86	31	30	1		20	19	1		37	35	2	
45) Intentional Self-Harm (Suicide)	U03, X60-X84, Y870	33	33			26	26			49	48	1	
46) Intentional Harm By Assault (Homicide)	U01-U02, X85-Y09, Y871	6	6			3	3			20	12	8	
47) Undetermined Intent, Legal Intervention, and War	Y10-Y36, Y872, Y89	2	2							2	2		
48) Adverse Effects of Medical and Surgical Care	Y40-Y84, Y88	1	1			3	2	1		3	2	1	

TABLE 18
FORTY-EIGHT SELECTED CATEGORIES OF RESIDENT DEATHS WITH ICD TENTH REVISION CODES BY RACE
BY PLANNING DISTRICTS
VIRGINIA, 2013

FORTY-EIGHT SELECTED CATEGORIES OF TOTAL RESIDENT DEATHS BY THE INTERNATIONAL CLASSIFICATION OF DISEASES CODE TENTH REVISION	ICD-10 CODE	PLANNING DISTRICTS 6-8											
		CENTRAL SHENANDOAH				LORD FAIRFAX				NORTHERN VIRGINIA			
		TOTAL	WHITE	BLACK	OTHER	TOTAL	WHITE	BLACK	OTHER	TOTAL	WHITE	BLACK	OTHER
ALL CAUSES OF DEATH	A00-Y99	2,670	2,550	115	5	2,111	2,007	92	12	9,839	7,853	1,143	843
1) Tuberculosis	A16-19												
2) Septicemia	A40-A41	45	41	4		36	36			266	195	43	28
3) Viral Hepatitis	B15-B19	9	8	1		3	3			15	5	5	5
4) Human Immunodeficiency Virus (HIV) Disease	B20-B24	1	1			3	3			15	7	8	
5) Other Infectious and Parasitic Diseases	Residual of A00-B99	33	33			17	16	1		83	70	5	8
MALIGNANT NEOPLASMS	C00-C97	606	581	25		536	505	28	3	2,430	1,889	307	234
6) Malignant Neoplasms of Esophagus and Stomach	C15-C16	14	13	1		27	26	1		111	87	12	12
7) Malignant Neoplasms of Colon, Rectum, and Anus	C18-C21	50	49	1		41	40	1		182	138	24	20
8) Malignant Neoplasms of Pancreas	C25	34	31	3		33	33			190	145	28	17
9) Malignant Neoplasms of Trachea, Bronchus, and Lung	C33-C34	170	163	7		142	135	7		478	364	63	51
10) Malignant Neoplasms of Breast (Male and Female)	C50	47	47			42	38	3	1	206	154	36	16
11) Malignant Neoplasms of Cervix Uteri, Corpus Uteri, and Ovary	C53-C56	36	31	5		26	23	3		115	81	18	16
12) Malignant Neoplasms of Prostate	C61	26	25	1		37	34	3		142	117	18	7
13) Malignant Neoplasms of Urinary Tract	C64-C68	33	33			21	21			138	121	12	5
14) Non-Hodgkin's Lymphoma	C82-C85	22	20	2		19	18	1		87	69	7	11
15) Leukemia	C91-C95	20	20			18	17		1	115	90	15	10
16) All Other and Unspecified Malignant Neoplasms	Residual of C00-C97	154	149	5		130	120	9	1	666	523	74	69
17) Benign Neoplasms and Unspecified Neoplasms	D00-D48	23	23			16	14	1	1	95	81	7	7
18) Diabetes Mellitus	E10-E14	66	62	4		41	37	4		234	162	49	23
19) Parkinson's Disease	G20-G21	36	36			17	17			123	102	10	11
20) Alzheimer's Disease	G30	100	98	2		56	56			220	191	18	11
MAJOR CARDIOVASCULAR DISEASES	I00-I78	750	711	39		587	560	26	1	2,680	2,145	326	209
DISEASES OF HEART	I00-I09, I11, I13, I20-I51	557	523	34		423	404	18	1	1,969	1,600	232	137
21) Hypertensive Heart and Renal Diseases	I11, I13	13	12	1		16	15	1		110	78	27	5
22) Ischemic Heart Diseases	I20-I25	306	286	20		236	229	7		1,034	854	107	73
23) All Other Diseases of Heart	I00-I09, I26-I51	238	225	13		171	160	10	1	825	668	98	59
24) Essential Hypertension and Hypertensive Renal Disease	I10, I12, i15	21	21			19	17	2		130	94	24	12
25) Cerebrovascular Diseases	I60-I69	142	138	4		107	103	4		503	387	62	54
26) Atherosclerosis	I70	6	6			17	15	2		24	20	4	
27) Aortic Aneurysm and Dissection	I71	14	14			8	8			32	26	2	4
28) All Other Arterial and Circulatory Diseases	I72-I78, I80-I99	15	14	1		14	14			35	28	5	2
29) Influenza and Pneumonia	J09-J18	55	53	2		59	58	1		241	201	15	25
30) Chronic Lower Respiratory Diseases	J40-J47	134	132	2		117	115	2		379	326	24	29
31) Lung Diseases Due to External Agents	J60-J70	30	28	2		24	24			81	73	6	2
32) Other Diseases of Respiratory System	Residual of J00-J98	36	36			36	35	1		167	142	15	10
33) Chronic Liver Disease and Cirrhosis	K70, K73-K74	40	39	1		33	30	2	1	112	90	13	9
34) Other Diseases of Digestive System	Residual of K00-K92	74	71	2	1	49	46	3		194	150	18	26
35) Nephritis, Nephrotic Syndrome, Nephrosis	N00-N07, N17-N19, N25-N27	77	68	8	1	41	37	3	1	210	155	32	23
36) Other Diseases of the Genitourinary System	Residual of N10-N99	19	18	1		19	18	1		43	34	4	5
37) Pregnancy, Childbirth, and the Puerperium	O00-O99									3	2	1	
38) Certain Conditions Originating in the Perinatal Period	P00-P96	8	8			7	6		1	86	48	26	12
39) Congenital Malformations, Deformations, Abnormalities	Q00-Q99	10	8	1	1	4	3	1		55	36	12	7
40) All Other Diseases Not Listed	Residual of D50-H93, L00-M99, R00-R99	335	322	12	1	259	248	9	2	1,373	1,148	133	92
UNINTENTIONAL INJURY (ACCIDENTS)	V01-X59, Y85-Y86	121	116	4	1	106	99	5	2	432	358	35	39
41) Motor Vehicle Accidents	Selected Codes V02-V89	47	46	1		22	20	2		82	63	9	10
42) Accidental Falls, Firearms, and Drowning	W00-W19, W32-W34, W65-W74	28	28			28	27		1	182	158	8	16
43) Accidental Poisoning and Exposure to Noxious Substances	X40-X49	16	13	2	1	28	28			81	73	6	2
44) All Other Unintentional Injuries	Residual of V01-X59, Y85-Y86	30	29	1		28	24	3	1	87	64	12	11
45) Intentional Self-Harm (Suicide)	U03, X60-X84, Y870	50	47	3		36	35	1		227	191	18	18
46) Intentional Harm By Assault (Homicide)	U01-U02, X85-Y09, Y871	3	2	1		4	3	1		35	23	8	4
47) Undetermined Intent, Legal Intervention, and War	Y10-Y36, Y872, Y89	1		1		3	2	1		22	15	2	5
48) Adverse Effects of Medical and Surgical Care	Y40-Y84, Y88	3	3			1		1		5	4		1

TABLE 18
FORTY-EIGHT SELECTED CATEGORIES OF RESIDENT DEATHS WITH ICD TENTH REVISION CODES BY RACE
BY PLANNING DISTRICTS
VIRGINIA, 2013

FORTY-EIGHT SELECTED CATEGORIES OF TOTAL RESIDENT DEATHS BY THE INTERNATIONAL CLASSIFICATION OF DISEASES CODE TENTH REVISION	ICD-10 CODE	PLANNING DISTRICTS 9-11											
		RAPPAHANNOCK/RAPIDAN				THOMAS JEFFERSON				CENTRAL VIRGINIA			
		TOTAL	WHITE	BLACK	OTHER	TOTAL	WHITE	BLACK	OTHER	TOTAL	WHITE	BLACK	OTHER
ALL CAUSES OF DEATH	A00-Y99	1,469	1,261	199	9	1,878	1,596	268	14	2,520	2,057	452	11
1) Tuberculosis	A16-19									1		1	
2) Septicemia	A40-A41	47	39	8		64	54	10		44	31	12	1
3) Viral Hepatitis	B15-B19	3	2	1		5	3	2		3	2	1	
4) Human Immunodeficiency Virus (HIV) Disease	B20-B24	2	1	1		2		2		3	1	2	
5) Other Infectious and Parasitic Diseases	Residual of A00-B99	12	12			20	16	4		11	9	2	
MALIGNANT NEOPLASMS	C00-C97	307	251	53	3	436	371	63	2	564	464	98	2
6) Malignant Neoplasms of Esophagus and Stomach	C15-C16	16	12	3	1	15	12	2	1	21	17	4	
7) Malignant Neoplasms of Colon, Rectum, and Anus	C18-C21	25	17	8		39	29	10		55	48	6	1
8) Malignant Neoplasms of Pancreas	C25	16	12	4		25	22	3		39	28	11	
9) Malignant Neoplasms of Trachea, Bronchus, and Lung	C33-C34	84	76	8		124	107	17		152	134	18	
10) Malignant Neoplasms of Breast (Male and Female)	C50	24	21	1	2	31	26	4	1	32	27	5	
11) Malignant Neoplasms of Cervix Uteri, Corpus Uteri, and Ovary	C53-C56	14	11	3		17	14	3		27	22	5	
12) Malignant Neoplasms of Prostate	C61	17	14	3		19	15	4		29	16	13	
13) Malignant Neoplasms of Urinary Tract	C64-C68	16	15	1		22	21	1		29	26	3	
14) Non-Hodgkin's Lymphoma	C82-C85	5	5			21	20	1		15	13	2	
15) Leukemia	C91-C95	13	12	1		22	21	1		17	14	3	
16) All Other and Unspecified Malignant Neoplasms	Residual of C00-C97	77	56	21		101	84	17		148	119	28	1
17) Benign Neoplasms and Unspecified Neoplasms	D00-D48	11	11			8	7	1		17	15	2	
18) Diabetes Mellitus	E10-E14	26	22	3	1	33	25	7	1	61	48	13	
19) Parkinson's Disease	G20-G21	16	14	2		16	14	2		23	20	3	
20) Alzheimer's Disease	G30	46	45	1		59	57	2		54	48	6	
MAJOR CARDIOVASCULAR DISEASES	I00-I78	396	348	46	2	523	432	87	4	845	687	155	3
DISEASES OF HEART	I00-I09, I11, I13, I20-I51	292	257	33	2	393	328	64	1	599	486	111	2
21) Hypertensive Heart and Renal Diseases	I11, I13	7	6	1		13	11	2		18	15	3	
22) Ischemic Heart Diseases	I20-I25	172	150	21	1	211	177	34		320	258	61	1
23) All Other Diseases of Heart	I00-I09, I26-I51	113	101	11	1	169	140	28	1	261	213	47	1
24) Essential Hypertension and Hypertensive Renal Disease	I10, I12, i15	3	3			19	12	6	1	26	22	4	
25) Cerebrovascular Diseases	I60-I69	88	76	12		94	79	14	1	192	160	32	
26) Atherosclerosis	I70	1	1			3	2		1	7	5	2	
27) Aortic Aneurysm and Dissection	I71	4	4			6	6			10	7	2	1
28) All Other Arterial and Circulatory Diseases	I72-I78, I80-I99	11	9	2		10	7	3		15	10	5	
29) Influenza and Pneumonia	J09-J18	35	31	4		44	41	3		70	65	5	
30) Chronic Lower Respiratory Diseases	J40-J47	86	75	10	1	107	97	10		107	96	11	
31) Lung Diseases Due to External Agents	J60-J70	16	16			14	11	2	1	23	17	6	
32) Other Diseases of Respiratory System	Residual of J00-J98	20	18	2		33	30	3		44	39	5	
33) Chronic Liver Disease and Cirrhosis	K70, K73-K74	21	19	2		15	9	6		31	23	8	
34) Other Diseases of Digestive System	Residual of K00-K92	36	30	6		50	43	7		45	34	11	
35) Nephritis, Nephrotic Syndrome, Nephrosis	N00-N07, N17-N19, N25-N27	38	32	6		37	30	7		61	43	18	
36) Other Diseases of the Genitourinary System	Residual of N10-N99	13	12	1		19	17	2		19	12	7	
37) Pregnancy, Childbirth, and the Puerperium	O00-O99												
38) Certain Conditions Originating in the Perinatal Period	P00-P96	1	1			4	3		1	11	6	5	
39) Congenital Malformations, Deformations, Abnormalities	Q00-Q99	9	6	3		5	4	1		4	3	1	
40) All Other Diseases Not Listed	Residual of D50-H93, L00-M99, R00-R99	211	173	37	1	256	222	31	3	322	264	56	2
UNINTENTIONAL INJURY (ACCIDENTS)	V01-X59, Y85-Y86	80	69	10	1	89	76	11	2	113	95	16	2
41) Motor Vehicle Accidents	Selected Codes V02-V89	24	22	2		29	24	3	2	25	19	5	1
42) Accidental Falls, Firearms, and Drowning	W00-W19, W32-W34, W65-W74	19	14	4	1	32	29	3		50	43	6	1
43) Accidental Poisoning and Exposure to Noxious Substances	X40-X49	22	21	1		9	6	3		24	22	2	
44) All Other Unintentional Injuries	Residual of V01-X59, Y85-Y86	15	12	3		19	17	2		14	11	3	
45) Intentional Self-Harm (Suicide)	U03, X60-X84, Y870	27	26	1		30	28	2		30	27	2	1
46) Intentional Harm By Assault (Homicide)	U01-U02, X85-Y09, Y871	4	3	1		4	1	3		7	3	4	
47) Undetermined Intent, Legal Intervention, and War	Y10-Y36, Y872, Y89	2	2			1	1			1	1		
48) Adverse Effects of Medical and Surgical Care	Y40-Y84, Y88	1	1			2	2			2	1	1	

TABLE 18
FORTY-EIGHT SELECTED CATEGORIES OF RESIDENT DEATHS WITH ICD TENTH REVISION CODES BY RACE
BY PLANNING DISTRICTS
VIRGINIA, 2013

FORTY-EIGHT SELECTED CATEGORIES OF TOTAL RESIDENT DEATHS BY THE INTERNATIONAL CLASSIFICATION OF DISEASES CODE TENTH REVISION	ICD-10 CODE	PLANNING DISTRICTS 12-14											
		WEST PIEDMONT				SOUTHSIDE				PIEDMONT			
		TOTAL	WHITE	BLACK	OTHER	TOTAL	WHITE	BLACK	OTHER	TOTAL	WHITE	BLACK	OTHER
ALL CAUSES OF DEATH	A00-Y99	3,126	2,547	574	5	1,108	687	421		1,094	725	366	3
1) Tuberculosis	A16-19	2	1		1								
2) Septicemia	A40-A41	75	59	16		24	13	11		18	15	3	
3) Viral Hepatitis	B15-B19	10	9	1		2	1	1					
4) Human Immunodeficiency Virus (HIV) Disease	B20-B24	1		1		3	1	2		4	1	3	
5) Other Infectious and Parasitic Diseases	Residual of A00-B99	41	38	3		8	8			8	7	1	
MALIGNANT NEOPLASMS	C00-C97	664	528	135	1	246	154	92		248	156	92	
6) Malignant Neoplasms of Esophagus and Stomach	C15-C16	26	22	4		13	10	3		12	8	4	
7) Malignant Neoplasms of Colon, Rectum, and Anus	C18-C21	66	44	22		21	11	10		24	14	10	
8) Malignant Neoplasms of Pancreas	C25	39	29	10		15	9	6		22	16	6	
9) Malignant Neoplasms of Trachea, Bronchus, and Lung	C33-C34	201	165	36		71	41	30		66	43	23	
10) Malignant Neoplasms of Breast (Male and Female)	C50	53	39	13	1	11	7	4		19	12	7	
11) Malignant Neoplasms of Cervix Uteri, Corpus Uteri, and Ovary	C53-C56	28	24	4		14	9	5		9	4	5	
12) Malignant Neoplasms of Prostate	C61	27	21	6		14	8	6		16	7	9	
13) Malignant Neoplasms of Urinary Tract	C64-C68	32	27	5		13	9	4		16	11	5	
14) Non-Hodgkin's Lymphoma	C82-C85	25	22	3		7	4	3		3	3		
15) Leukemia	C91-C95	22	18	4		5	5			9	6	3	
16) All Other and Unspecified Malignant Neoplasms	Residual of C00-C97	145	117	28		62	41	21		52	32	20	
17) Benign Neoplasms and Unspecified Neoplasms	D00-D48	5	4	1		10	5	5		6	5	1	
18) Diabetes Mellitus	E10-E14	89	66	23		43	16	27		23	11	11	1
19) Parkinson's Disease	G20-G21	21	19	2		5	5			4	3	1	
20) Alzheimer's Disease	G30	60	56	4		15	9	6		21	18	3	
MAJOR CARDIOVASCULAR DISEASES	I00-I78	929	742	186	1	371	224	147		376	248	127	1
DISEASES OF HEART	I00-I09, I11, I13, I20-I51	724	580	143	1	267	169	98		281	183	98	
21) Hypertensive Heart and Renal Diseases	I11, I13	28	24	4		32	15	17		23	14	9	
22) Ischemic Heart Diseases	I20-I25	432	347	84	1	123	85	38		146	91	55	
23) All Other Diseases of Heart	I00-I09, I26-I51	264	209	55		112	69	43		112	78	34	
24) Essential Hypertension and Hypertensive Renal Disease	I10, I12, i15	35	28	7		14	2	12		12	7	5	
25) Cerebrovascular Diseases	I60-I69	151	121	30		76	45	31		73	51	22	
26) Atherosclerosis	I70	2	2			7	3	4					
27) Aortic Aneurysm and Dissection	I71	10	7	3		5	3	2		7	4	2	1
28) All Other Arterial and Circulatory Diseases	I72-I78, I80-I99	15	11	4		4	3	1		6	6		
29) Influenza and Pneumonia	J09-J18	99	83	16		18	11	7		22	12	10	
30) Chronic Lower Respiratory Diseases	J40-J47	149	130	19		58	47	11		49	43	6	
31) Lung Diseases Due to External Agents	J60-J70	35	32	3		4	2	2		9	7	2	
32) Other Diseases of Respiratory System	Residual of J00-J98	56	48	8		19	13	6		10	9	1	
33) Chronic Liver Disease and Cirrhosis	K70, K73-K74	43	39	4		19	15	4		17	13	4	
34) Other Diseases of Digestive System	Residual of K00-K92	86	74	12		19	12	7		33	22	10	1
35) Nephritis, Nephrotic Syndrome, Nephrosis	N00-N07, N17-N19, N25-N27	68	50	18		49	25	24		33	18	15	
36) Other Diseases of the Genitourinary System	Residual of N10-N99	32	23	9		9	7	2		5	5		
37) Pregnancy, Childbirth, and the Puerperium	O00-O99	1		1		1		1		1		1	
38) Certain Conditions Originating in the Perinatal Period	P00-P96	10	6	4		3		3		4	1	3	
39) Congenital Malformations, Deformations, Abnormalities	Q00-Q99	5	5							1	1		
40) All Other Diseases Not Listed	Residual of D50-H93, L00-M99, R00-R99	426	341	84	1	125	80	45		122	78	44	
UNINTENTIONAL INJURY (ACCIDENTS)	V01-X59, Y85-Y86	133	117	16		38	25	13		58	37	21	
41) Motor Vehicle Accidents	Selected Codes V02-V89	37	30	7		12	7	5		24	14	10	
42) Accidental Falls, Firearms, and Drowning	W00-W19, W32-W34, W65-W74	33	33			7	7			12	10	2	
43) Accidental Poisoning and Exposure to Noxious Substances	X40-X49	35	32	3		3	3			6	5	1	
44) All Other Unintentional Injuries	Residual of V01-X59, Y85-Y86	28	22	6		16	8	8		16	8	8	
45) Intentional Self-Harm (Suicide)	U03, X60-X84, Y870	56	53	2	1	11	10	1		14	12	2	
46) Intentional Harm By Assault (Homicide)	U01-U02, X85-Y09, Y871	14	10	4		5	2	3		5		5	
47) Undetermined Intent, Legal Intervention, and War	Y10-Y36, Y872, Y89	3	2	1									
48) Adverse Effects of Medical and Surgical Care	Y40-Y84, Y88	5	5			1	1						

TABLE 18
FORTY-EIGHT SELECTED CATEGORIES OF RESIDENT DEATHS WITH ICD TENTH REVISION CODES BY RACE
BY PLANNING DISTRICTS
VIRGINIA, 2013

FORTY-EIGHT SELECTED CATEGORIES OF TOTAL RESIDENT DEATHS BY THE INTERNATIONAL CLASSIFICATION OF DISEASES CODE TENTH REVISION	ICD-10 CODE	PLANNING DISTRICTS 15-17											
		RICHMOND REGIONAL				RADCO				NORTHERN NECK			
		TOTAL	WHITE	BLACK	OTHER	TOTAL	WHITE	BLACK	OTHER	TOTAL	WHITE	BLACK	OTHER
ALL CAUSES OF DEATH	A00-Y99	8,030	5,659	2,266	105	2,077	1,705	349	23	675	508	166	1
1) Tuberculosis	A16-19	4	1	1	2								
2) Septicemia	A40-A41	181	112	68	1	63	47	15	1	11	9	2	
3) Viral Hepatitis	B15-B19	28	19	9		3	2	1		1	1		
4) Human Immunodeficiency Virus (HIV) Disease	B20-B24	24	4	20		2	1	1		1		1	
5) Other Infectious and Parasitic Diseases	Residual of A00-B99	60	41	17	2	23	20	3		3	3		
MALIGNANT NEOPLASMS	C00-C97	1,895	1,302	570	23	500	423	73	4	162	113	48	1
6) Malignant Neoplasms of Esophagus and Stomach	C15-C16	72	46	26		22	19	2	1	6	4	2	
7) Malignant Neoplasms of Colon, Rectum, and Anus	C18-C21	163	100	61	2	44	37	7		17	9	7	1
8) Malignant Neoplasms of Pancreas	C25	142	107	34	1	40	31	9		14	10	4	
9) Malignant Neoplasms of Trachea, Bronchus, and Lung	C33-C34	520	370	145	5	147	131	14	2	48	32	16	
10) Malignant Neoplasms of Breast (Male and Female)	C50	147	98	48	1	45	32	13		11	5	6	
11) Malignant Neoplasms of Cervix Uteri, Corpus Uteri, and Ovary	C53-C56	70	41	27	2	32	29	3		6	6		
12) Malignant Neoplasms of Prostate	C61	77	40	37		18	13	5		8	4	4	
13) Malignant Neoplasms of Urinary Tract	C64-C68	100	73	26	1	21	17	3	1	7	5	2	
14) Non-Hodgkin's Lymphoma	C82-C85	68	49	19		18	16	2		4	4		
15) Leukemia	C91-C95	68	49	19		22	20	2		7	6	1	
16) All Other and Unspecified Malignant Neoplasms	Residual of C00-C97	468	329	128	11	91	78	13		34	28	6	
17) Benign Neoplasms and Unspecified Neoplasms	D00-D48	52	38	14		14	13	1		5	5		
18) Diabetes Mellitus	E10-E14	193	117	72	4	57	40	17		13	6	7	
19) Parkinson's Disease	G20-G21	58	50	6	2	16	11	5		8	8		
20) Alzheimer's Disease	G30	259	218	37	4	50	44	5	1	16	12	4	
MAJOR CARDIOVASCULAR DISEASES	I00-I78	2,353	1,639	685	29	563	454	105	4	227	173	54	
DISEASES OF HEART	I00-I09, I11, I13, I20-I51	1,755	1,234	499	22	435	356	76	3	149	112	37	
21) Hypertensive Heart and Renal Diseases	I11, I13	88	58	30		24	18	6		7	4	3	
22) Ischemic Heart Diseases	I20-I25	881	633	232	16	238	201	35	2	67	49	18	
23) All Other Diseases of Heart	I00-I09, I26-I51	786	543	237	6	173	137	35	1	75	59	16	
24) Essential Hypertension and Hypertensive Renal Disease	I10, I12, i15	89	54	35		8	7	1		9	6	3	
25) Cerebrovascular Diseases	I60-I69	448	311	131	6	103	78	24	1	63	49	14	
26) Atherosclerosis	I70	13	10	3		2	1	1		4	4		
27) Aortic Aneurysm and Dissection	I71	24	18	6		7	4	3		1	1		
28) All Other Arterial and Circulatory Diseases	I72-I78, I80-I99	35	19	15	1	11	11			1	1		
29) Influenza and Pneumonia	J09-J18	165	122	39	4	50	41	9		8	7	1	
30) Chronic Lower Respiratory Diseases	J40-J47	414	338	73	3	110	94	16		38	30	8	
31) Lung Diseases Due to External Agents	J60-J70	80	57	23		20	16	3	1	7	7		
32) Other Diseases of Respiratory System	Residual of J00-J98	125	100	23	2	38	31	6	1	21	19	2	
33) Chronic Liver Disease and Cirrhosis	K70, K73-K74	84	64	19	1	26	23	2	1	8	5	3	
34) Other Diseases of Digestive System	Residual of K00-K92	193	142	49	2	48	37	10	1	13	13		
35) Nephritis, Nephrotic Syndrome, Nephrosis	N00-N07, N17-N19, N25-N27	192	111	77	4	56	39	15	2	11	7	4	
36) Other Diseases of the Genitourinary System	Residual of N10-N99	44	32	12		10	9	1		5	4	1	
37) Pregnancy, Childbirth, and the Puerperium	O00-O99	1		1									
38) Certain Conditions Originating in the Perinatal Period	P00-P96	49	19	28	2	8	2	6		3		3	
39) Congenital Malformations, Deformations, Abnormalities	Q00-Q99	34	21	12	1	5	5						
40) All Other Diseases Not Listed	Residual of D50-H93, L00-M99, R00-R99	976	701	264	11	240	201	33	6	81	61	20	
UNINTENTIONAL INJURY (ACCIDENTS)	V01-X59, Y85-Y86	341	257	79	5	110	94	16		26	18	8	
41) Motor Vehicle Accidents	Selected Codes V02-V89	82	58	23	1	38	31	7		12	7	5	
42) Accidental Falls, Firearms, and Drowning	W00-W19, W32-W34, W65-W74	100	85	13	2	25	24	1		6	6		
43) Accidental Poisoning and Exposure to Noxious Substances	X40-X49	97	73	24		34	29	5					
44) All Other Unintentional Injuries	Residual of V01-X59, Y85-Y86	62	41	19	2	13	10	3		8	5	3	
45) Intentional Self-Harm (Suicide)	U03, X60-X84, Y870	149	129	19	1	50	47	3		6	6		
46) Intentional Harm By Assault (Homicide)	U01-U02, X85-Y09, Y871	59	15	42	2	9	5	3	1				
47) Undetermined Intent, Legal Intervention, and War	Y10-Y36, Y872, Y89	4	3	1		1	1			1	1		
48) Adverse Effects of Medical and Surgical Care	Y40-Y84, Y88	2		2		2	2						

TABLE 18
FORTY-EIGHT SELECTED CATEGORIES OF RESIDENT DEATHS WITH ICD TENTH REVISION CODES BY RACE
BY PLANNING DISTRICTS
VIRGINIA, 2013

FORTY-EIGHT SELECTED CATEGORIES OF TOTAL RESIDENT DEATHS BY THE INTERNATIONAL CLASSIFICATION OF DISEASES CODE TENTH REVISION	ICD-10 CODE	PLANNING DISTRICTS 18-20											
		MIDDLE PENINSULA				CRATER				SOUTHEASTERN VIRGINIA			
		TOTAL	WHITE	BLACK	OTHER	TOTAL	WHITE	BLACK	OTHER	TOTAL	WHITE	BLACK	OTHER
ALL CAUSES OF DEATH	A00-Y99	930	735	184	11	1,818	1,054	750	14	8,930	5,867	2,879	184
1) Tuberculosis	A16-19									2	2		
2) Septicemia	A40-A41	26	21	5		45	24	20	1	221	127	88	6
3) Viral Hepatitis	B15-B19	2	2			4	2	2		18	7	11	
4) Human Immunodeficiency Virus (HIV) Disease	B20-B24					7		7		28	7	20	1
5) Other Infectious and Parasitic Diseases	Residual of A00-B99	5	4	1		12	7	5		60	46	13	1
MALIGNANT NEOPLASMS	C00-C97	220	174	44	2	396	234	160	2	2,061	1,361	647	53
6) Malignant Neoplasms of Esophagus and Stomach	C15-C16	6	4	2		19	13	6		98	61	31	6
7) Malignant Neoplasms of Colon, Rectum, and Anus	C18-C21	13	10	3		30	17	13		176	110	64	2
8) Malignant Neoplasms of Pancreas	C25	10	9	1		26	15	10	1	138	79	55	4
9) Malignant Neoplasms of Trachea, Bronchus, and Lung	C33-C34	78	63	14	1	127	79	47	1	561	399	150	12
10) Malignant Neoplasms of Breast (Male and Female)	C50	14	12	2		32	16	16		174	90	82	2
11) Malignant Neoplasms of Cervix Uteri, Corpus Uteri, and Ovary	C53-C56	10	7	3		16	9	7		100	62	34	4
12) Malignant Neoplasms of Prostate	C61	10	8	2		19	9	10		109	55	51	3
13) Malignant Neoplasms of Urinary Tract	C64-C68	9	6	3		19	14	5		83	64	17	2
14) Non-Hodgkin's Lymphoma	C82-C85	8	6	1	1	8	3	5		74	52	16	6
15) Leukemia	C91-C95	9	8	1		11	8	3		55	41	13	1
16) All Other and Unspecified Malignant Neoplasms	Residual of C00-C97	53	41	12		89	51	38		493	348	134	11
17) Benign Neoplasms and Unspecified Neoplasms	D00-D48	8	8			8	5	3		44	27	15	2
18) Diabetes Mellitus	E10-E14	19	13	6		47	20	27		261	134	115	12
19) Parkinson's Disease	G20-G21	10	10			9	8	1		65	53	10	2
20) Alzheimer's Disease	G30	38	32	6		39	29	10		230	175	52	3
MAJOR CARDIOVASCULAR DISEASES	I00-I78	252	193	58	1	560	305	250	5	2,510	1,598	868	44
DISEASES OF HEART	I00-I09, I11, I13, I20-I51	191	145	45	1	451	255	192	4	1,929	1,245	654	30
21) Hypertensive Heart and Renal Diseases	I11, I13	9	6	3		33	13	19	1	61	24	37	
22) Ischemic Heart Diseases	I20-I25	104	85	18	1	234	143	89	2	1,114	739	354	21
23) All Other Diseases of Heart	I00-I09, I26-I51	78	54	24		184	99	84	1	754	482	263	9
24) Essential Hypertension and Hypertensive Renal Disease	I10, I12, i15	11	7	4		11	6	5		93	45	47	1
25) Cerebrovascular Diseases	I60-I69	40	32	8		84	38	45	1	429	269	147	13
26) Atherosclerosis	I70	4	4			1		1		4	3	1	
27) Aortic Aneurysm and Dissection	I71	5	5			2		2		24	18	6	
28) All Other Arterial and Circulatory Diseases	I72-I78, I80-I99	1		1		13	7	6		50	26	23	1
29) Influenza and Pneumonia	J09-J18	13	11	1	1	29	18	11		156	113	40	3
30) Chronic Lower Respiratory Diseases	J40-J47	62	55	6	1	115	77	36	2	426	333	90	3
31) Lung Diseases Due to External Agents	J60-J70	8	8			28	14	14		74	46	27	1
32) Other Diseases of Respiratory System	Residual of J00-J98	17	14	2	1	23	12	10	1	127	92	33	2
33) Chronic Liver Disease and Cirrhosis	K70, K73-K74	16	11	4	1	33	25	7	1	131	84	46	1
34) Other Diseases of Digestive System	Residual of K00-K92	14	13	1		38	28	10		238	162	66	10
35) Nephritis, Nephrotic Syndrome, Nephrosis	N00-N07, N17-N19, N25-N27	30	21	9		63	25	38		253	124	122	7
36) Other Diseases of the Genitourinary System	Residual of N10-N99	9	5	3	1	6	2	4		72	49	22	1
37) Pregnancy, Childbirth, and the Puerperium	O00-O99					2	1	1		2	1	1	
38) Certain Conditions Originating in the Perinatal Period	P00-P96	1		1		7	1	6		79	33	44	2
39) Congenital Malformations, Deformations, Abnormalities	Q00-Q99	7	4	3		6	2	4		38	21	15	2
40) All Other Diseases Not Listed	Residual of D50-H93, L00-M99, R00-R99	108	84	22	2	215	139	74	2	1,168	796	357	15
UNINTENTIONAL INJURY (ACCIDENTS)	V01-X59, Y85-Y86	47	39	7	1	76	52	24		417	313	96	8
41) Motor Vehicle Accidents	Selected Codes V02-V89	17	13	4		28	17	11		108	74	32	2
42) Accidental Falls, Firearms, and Drowning	W00-W19, W32-W34, W65-W74	7	5	1	1	11	8	3		120	102	14	4
43) Accidental Poisoning and Exposure to Noxious Substances	X40-X49	10	10			16	13	3		127	100	26	1
44) All Other Unintentional Injuries	Residual of V01-X59, Y85-Y86	13	11	2		21	14	7		62	37	24	1
45) Intentional Self-Harm (Suicide)	U03, X60-X84, Y870	14	11	3		23	19	4		132	113	15	4
46) Intentional Harm By Assault (Homicide)	U01-U02, X85-Y09, Y871	3	1	2		23	3	20		73	20	53	
47) Undetermined Intent, Legal Intervention, and War	Y10-Y36, Y872, Y89	1	1			1	1			16	14	2	
48) Adverse Effects of Medical and Surgical Care	Y40-Y84, Y88					1		1		9	8	1	

TABLE 18
FORTY-EIGHT SELECTED CATEGORIES OF RESIDENT DEATHS WITH ICD TENTH REVISION CODES BY RACE
BY PLANNING DISTRICTS
VIRGINIA, 2013

FORTY-EIGHT SELECTED CATEGORIES OF TOTAL RESIDENT DEATHS BY THE INTERNATIONAL CLASSIFICATION OF DISEASES CODE TENTH REVISION	ICD-10 CODE	PLANNING DISTRICTS 21-23											
		PENINSULA				ACCOMACK/NORTHAMPTON				HAMPTON ROADS			
		TOTAL	WHITE	BLACK	OTHER	TOTAL	WHITE	BLACK	OTHER	TOTAL	WHITE	BLACK	OTHER
ALL CAUSES OF DEATH	A00-Y99	3,863	2,531	1,253	79	627	420	205	2	12,793	8,398	4,132	263
1) Tuberculosis	A16-19	2	1	1						4	3	1	
2) Septicemia	A40-A41	83	45	34	4	12	9	3		304	172	122	10
3) Viral Hepatitis	B15-B19	10	8	2		1		1		28	15	13	
4) Human Immunodeficiency Virus (HIV) Disease	B20-B24	15	3	12		1		1		43	10	32	1
5) Other Infectious and Parasitic Diseases	Residual of A00-B99	21	15	6		4	3	1		81	61	19	1
MALIGNANT NEOPLASMS	C00-C97	928	580	323	25	168	112	56		2,989	1,941	970	78
6) Malignant Neoplasms of Esophagus and Stomach	C15-C16	49	26	17	6	9	6	3		147	87	48	12
7) Malignant Neoplasms of Colon, Rectum, and Anus	C18-C21	75	45	28	2	16	8	8		251	155	92	4
8) Malignant Neoplasms of Pancreas	C25	78	44	32	2	11	6	5		216	123	87	6
9) Malignant Neoplasms of Trachea, Bronchus, and Lung	C33-C34	255	175	78	2	52	38	14		816	574	228	14
10) Malignant Neoplasms of Breast (Male and Female)	C50	60	28	31	1	7	4	3		234	118	113	3
11) Malignant Neoplasms of Cervix Uteri, Corpus Uteri, and Ovary	C53-C56	45	28	15	2	11	7	4		145	90	49	6
12) Malignant Neoplasms of Prostate	C61	37	19	18		10	4	6		146	74	69	3
13) Malignant Neoplasms of Urinary Tract	C64-C68	35	27	8		7	6	1		118	91	25	2
14) Non-Hodgkin's Lymphoma	C82-C85	41	32	7	2	6	4	2		115	84	23	8
15) Leukemia	C91-C95	34	21	11	2	8	5	3		89	62	24	3
16) All Other and Unspecified Malignant Neoplasms	Residual of C00-C97	219	135	78	6	31	24	7		712	483	212	17
17) Benign Neoplasms and Unspecified Neoplasms	D00-D48	26	15	9	2	4	3	1		70	42	24	4
18) Diabetes Mellitus	E10-E14	125	55	63	7	21	10	11		386	189	178	19
19) Parkinson's Disease	G20-G21	43	35	7	1	8	7	1		108	88	17	3
20) Alzheimer's Disease	G30	118	86	31	1	15	12	3		348	261	83	4
MAJOR CARDIOVASCULAR DISEASES	I00-I78	1,027	664	346	17	170	114	54	2	3,537	2,262	1,214	61
DISEASES OF HEART	I00-I09, I11, I13, I20-I51	767	509	248	10	143	97	44	2	2,696	1,754	902	40
21) Hypertensive Heart and Renal Diseases	I11, I13	46	24	22		2	1	1		107	48	59	
22) Ischemic Heart Diseases	I20-I25	436	305	126	5	92	61	29	2	1,550	1,044	480	26
23) All Other Diseases of Heart	I00-I09, I26-I51	285	180	100	5	49	35	14		1,039	662	363	14
24) Essential Hypertension and Hypertensive Renal Disease	I10, I12, i15	48	21	27		3	3			141	66	74	1
25) Cerebrovascular Diseases	I60-I69	182	114	61	7	24	14	10		611	383	208	20
26) Atherosclerosis	I70	3	1	2						7	4	3	
27) Aortic Aneurysm and Dissection	I71	15	12	3						39	30	9	
28) All Other Arterial and Circulatory Diseases	I72-I78, I80-I99	23	12	11		2	1	1		73	38	34	1
29) Influenza and Pneumonia	J09-J18	82	65	16	1	7	4	3		238	178	56	4
30) Chronic Lower Respiratory Diseases	J40-J47	177	138	36	3	41	31	10		603	471	126	6
31) Lung Diseases Due to External Agents	J60-J70	34	25	9		3	3			108	71	36	1
32) Other Diseases of Respiratory System	Residual of J00-J98	94	77	16	1	7	4	3		221	169	49	3
33) Chronic Liver Disease and Cirrhosis	K70, K73-K74	49	35	13	1	5	4	1		180	119	59	2
34) Other Diseases of Digestive System	Residual of K00-K92	82	58	22	2	14	12	2		320	220	88	12
35) Nephritis, Nephrotic Syndrome, Nephrosis	N00-N07, N17-N19, N25-N27	83	46	36	1	13	7	6		336	170	158	8
36) Other Diseases of the Genitourinary System	Residual of N10-N99	25	19	6		5	4	1		97	68	28	1
37) Pregnancy, Childbirth, and the Puerperium	O00-O99									2	1	1	
38) Certain Conditions Originating in the Perinatal Period	P00-P96	29	7	21	1	4	2	2		108	40	65	3
39) Congenital Malformations, Deformations, Abnormalities	Q00-Q99	10	6	3	1	1		1		48	27	18	3
40) All Other Diseases Not Listed	Residual of D50-H93, L00-M99, R00-R99	542	383	150	9	92	61	31		1,710	1,179	507	24
UNINTENTIONAL INJURY (ACCIDENTS)	V01-X59, Y85-Y86	152	115	36	1	18	12	6		569	428	132	9
41) Motor Vehicle Accidents	Selected Codes V02-V89	33	18	15		7	5	2		141	92	47	2
42) Accidental Falls, Firearms, and Drowning	W00-W19, W32-W34, W65-W74	34	30	4		2	2			154	132	18	4
43) Accidental Poisoning and Exposure to Noxious Substances	X40-X49	46	37	9		6	4	2		173	137	35	1
44) All Other Unintentional Injuries	Residual of V01-X59, Y85-Y86	39	30	8	1	3	1	2		101	67	32	2
45) Intentional Self-Harm (Suicide)	U03, X60-X84, Y870	48	32	15	1	5	4	1		180	145	30	5
46) Intentional Harm By Assault (Homicide)	U01-U02, X85-Y09, Y871	39	8	31		6	1	5		112	28	84	
47) Undetermined Intent, Legal Intervention, and War	Y10-Y36, Y872, Y89	7	4	3						23	18	5	
48) Adverse Effects of Medical and Surgical Care	Y40-Y84, Y88	1	1							10	9	1	

TABLE 19
TOTAL RESIDENT DEATHS, TOTAL EXPECTED DEATHS, AND RATIO OF THE RESIDENT TOTAL TO THE EXPECTED TOTAL WITH TOTAL EXPECTED DEATHS BASED ON 2012 AGE-SPECIFIC DEATH RATES OF THE UNITED STATES AND ON VIRGINIA 2013 TOTAL POPULATION PROJECTIONS BY THE U.S. BUREAU OF THE CENSUS BY HEALTH DISTRICTS AND HEALTH SERVICE AREAS, MEDICAL EXAMINER DISTRICTS, HMO AND PERINATAL REGIONS, AND PLANNING DISTRICTS, VIRGINIA, 2013

HEALTH AREAS AND DISTRICTS, HMO AND PERINATAL REGIONS, AND PLANNING DISTRICTS	OBSERVED RESIDENT DEATHS												EXPECTED RESIDENT DEATHS	RATIO OF OBSERVED TO EXPECTED
	TOTAL DEATHS	AGE < 1	AGE 1-4	AGE 5-14	AGE 15-24	AGE 25-34	AGE 35-44	AGE 45-54	AGE 55-64	AGE 65-74	AGE 75-84	AGE 85 UP		
HEALTH DISTRICTS AND HEALTH SERVICE AREAS														
COMMONWEALTH OF VIRGINIA	62,309	632	80	121	644	1,051	1,563	4,311	8,236	11,396	15,225	19,050	64,348	0.968
HEALTH SERVICE AREA I	10,205	61	18	25	104	159	211	672	1,277	1,902	2,605	3,171	10,609	0.962
CENTRAL SHENANDOAH DISTRICT 6	2,670	14	4	4	16	30	56	161	294	446	730	915	2,778	0.961
LORD FAIRFAX DISTRICT 7	2,111	11	5	3	16	28	38	142	260	454	506	648	2,048	1.031
RAPPAHANNOCK DISTRICT 16	2,077	16	5	9	40	39	61	174	315	416	474	528	2,186	0.950
RAPPAHANNOCK/RAPIDAN DISTRICT 9	1,469	7	3	3	13	27	26	97	184	253	416	440	1,489	0.986
THOMAS JEFFERSON DISTRICT 10	1,878	13	1	6	19	35	30	98	224	333	479	640	2,108	0.891
HEALTH SERVICE AREA II	9,839	155	13	28	114	189	259	647	1,186	1,673	2,223	3,352	14,516	0.678
ALEXANDRIA CITY DISTRICT	727	13	1	1	3	11	21	46	96	114	149	272	952	0.764
ARLINGTON COUNTY DISTRICT	958	14	1	2	6	10	18	50	120	157	202	378	1,337	0.717
FAIRFAX HEALTH DISTRICT	5,099	60	6	12	65	94	114	312	535	844	1,182	1,875	7,969	0.640
LOUDOUN COUNTY DISTRICT	1,136	22	2	6	10	34	33	79	136	164	270	380	1,790	0.634
PRINCE WILLIAM HEALTH DISTRICT	1,919	46	3	7	30	40	73	160	299	394	420	447	2,467	0.778
HEALTH SERVICE AREA III	15,190	92	18	14	103	232	363	1,066	2,013	2,951	3,865	4,473	13,234	1.148
LENOWISCO DISTRICT 1	1,139	11	1	1	4	22	39	94	156	259	280	272	856	1.331
CUMBERLAND PLATEAU DISTRICT 2	1,384	6	3	2	13	22	48	129	203	322	354	282	1,078	1.284
MOUNT ROGERS DISTRICT 3	2,400	10	2	3	13	27	54	160	345	479	657	650	2,025	1.185
NEW RIVER VALLEY DISTRICT 4	1,536	8		1	12	30	44	111	195	308	371	456	1,398	1.098
ALLEGHANY HEALTH DISTRICT	1,910	18	1	1	15	19	32	111	230	314	506	663	1,883	1.014
ROANOKE CITY DISTRICT	1,175	6	1	1	7	21	28	86	163	197	258	407	910	1.291
CENTRAL VIRGINIA DISTRICT 11	2,520	17	4	2	15	38	47	162	302	459	667	807	2,416	1.043
PITTSYLVANIA/DANVILLE DISTRICT	1,393	6	3	2	10	24	26	91	200	281	332	418	1,133	1.230
WEST PIEDMONT HEALTH DISTRICT	1,733	10	3	1	14	29	45	122	219	332	440	518	1,534	1.130
HEALTH SERVICE AREA IV	12,050	114	13	22	141	202	307	829	1,692	2,207	2,807	3,716	11,569	1.042
CHESTERFIELD HEALTH DISTRICT	2,533	28	4	5	33	41	74	173	372	461	567	775	2,745	0.923
CHICKAHOMINY HEALTH DISTRICT	1,269	6		4	19	13	20	84	166	247	302	408	1,300	0.976
HENRICO COUNTY DISTRICT	2,570	22	2	6	24	44	51	140	305	386	614	976	2,676	0.961
RICHMOND CITY DISTRICT	1,866	30	1	3	28	47	53	163	310	333	380	518	1,597	1.168
CRATER HEALTH DISTRICT	1,610	17	3	3	22	31	52	126	248	317	392	399	1,312	1.227
PIEDMONT DISTRICT 14	1,094	6	1		9	17	23	81	137	232	260	328	983	1.112
SOUTHSIDE DISTRICT 13	1,108	5	2	1	6	9	34	62	154	231	292	312	957	1.158
HEALTH SERVICE AREA V	15,025	210	18	32	182	269	423	1,097	2,068	2,663	3,725	4,338	14,421	1.042
EASTERN SHORE DISTRICT 22	627	5	1		7	6	15	44	68	117	182	182	520	1.205
THREE RIVERS HEALTH DISTRICT	1,605	13	3	2	9	18	38	102	205	302	436	477	1,622	0.989
HAMPTON CITY DISTRICT	1,198	18	1	3	17	22	38	96	190	226	314	273	1,058	1.132
PENINSULA HEALTH DISTRICT	2,665	34	4	10	31	42	61	184	310	473	658	858	2,849	0.935
CHESAPEAKE CITY DISTRICT	1,682	18	2	3	21	29	46	111	233	297	422	500	1,586	1.061
NORFOLK CITY DISTRICT	1,959	52	1	5	32	39	84	176	323	350	406	491	1,569	1.248
PORTSMOUTH CITY DISTRICT	999	18	1	1	13	24	30	91	140	163	218	300	805	1.241
VIRGINIA BEACH CITY DISTRICT	2,934	34	5	5	38	66	80	195	401	483	758	869	3,184	0.922
WESTERN TIDEWATER DISTRICT	1,356	18		3	14	23	31	98	198	252	331	388	1,227	1.105
NEWPORT NEWS CITY	1,404	22	3	7	20	33	31	128	182	256	322	400	1,275	1.101
COLONIAL PENINSULA AREA	1,261	12	1	3	11	9	30	56	128	217	336	458	1,574	0.801
UNKNOWN VA CITY OR COUNTY														
MEDICAL EXAMINER DISTRICTS, HEALTH MAINTENANCE ORGANIZATION REGIONS, AND PERINATAL REGIONS														
MED 1 - WESTERN VIRGINIA	17,860	106	22	18	119	262	419	1,227	2,307	3,397	4,595	5,388	16,011	1.115
MED 2 - NORTHERN VIRGINIA	13,419	173	21	34	143	244	323	886	1,630	2,380	3,145	4,440	18,052	0.743
MED 3 - CENTRAL VIRGINIA	18,387	164	23	40	211	299	453	1,238	2,521	3,381	4,406	5,651	18,435	0.997
MED 4 - TIDEWATER VIRGINIA	12,643	189	14	29	171	246	368	960	1,778	2,238	3,079	3,571	11,849	1.067
HMO 1 - SOUTHWEST VIRGINIA	4,539	26	6	6	27	67	133	357	647	982	1,190	1,098	3,635	1.249
HMO 2 - ROANOKE AREA	11,714	71	13	10	81	172	253	761	1,516	2,171	2,966	3,700	10,595	1.106
HMO 3 - BLUE RIDGE AREA	7,186	38	12	13	57	106	133	451	847	1,299	1,861	2,369	7,433	0.967
HMO 4 - NORTHERN VIRGINIA	11,467	170	17	35	140	221	307	782	1,434	1,994	2,604	3,763	16,302	0.703
HMO 5 - CENTRAL VIRGINIA	13,175	127	16	26	156	224	333	902	1,823	2,446	3,092	4,030	12,803	1.029
HMO 6 - HAMPTON ROADS	14,228	200	16	31	183	261	404	1,058	1,969	2,504	3,512	4,090	13,579	1.048
PER 1 - SOUTHWESTERN	11,277	69	11	10	78	170	290	813	1,511	2,211	2,866	3,248	9,685	1.164
PER 2 - WEST CENTRAL	12,041	68	20	20	89	182	223	751	1,464	2,226	3,130	3,868	11,971	1.006
PER 3 - EAST CENTRAL	15,732	143	21	33	190	259	406	1,105	2,212	2,925	3,717	4,721	15,378	1.023
PER 4 - NORTHERN	9,839	155	13	28	114	189	259	647	1,186	1,673	2,223	3,352	14,516	0.678
PER 5 - EASTERN	13,420	197	15	30	173	251	385	995	1,863	2,361	3,289	3,861	12,798	1.049
PLANNING DISTRICTS NOT COTERMINOUS WITH HEALTH DISTRICTS														
ALLEGHANY/ROANOKE DISTRICT 5	3,085	24	2	2	22	40	60	197	393	511	764	1,070	2,794	1.104
NORTHERN VIRGINIA DISTRICT 8	9,839	155	13	28	114	189	259	647	1,186	1,673	2,223	3,352	14,516	0.678
WEST PIEDMONT PLAN DISTRICT 12	3,126	16	6	3	24	53	71	213	419	613	772	936	2,667	1.172
RICHMOND REGIONAL DISTRICT 15	8,030	84	7	18	102	142	195	552	1,132	1,399	1,814	2,585	8,109	0.990
NORTHERN NECK PLAN DISTRICT 17	675	4	2	1	3	6	13	38	81	135	188	204	694	0.973
MIDDLE PENINSULA DISTRICT 18	930	9	1	1	6	12	25	64	124	167	248	273	928	1.002
CRATER PLANNING DISTRICT 19	1,818	19	3	3	24	34	55	134	269	345	441	491	1,520	1.196
SOUTHEASTERN VA DISTRICT 20	8,930	140	9	17	118	181	271	671	1,295	1,545	2,135	2,548	8,371	1.067
PENINSULA PLANNING DISTRICT 21	3,863	52	5	13	48	64	99	280	500	699	972	1,131	3,907	0.989
HAMPTON ROADS PLAN DISTRICT 23	12,793	192	14	30	166	245	370	951	1,795	2,244	3,107	3,679	12,278	1.042

NOTE: The Colonial Peninsula Area is the Aggregate of James City County, York County, Poquoson City, and Williamsburg City.

TABLE 20
ESTIMATED AND EXPECTED TOTAL YEARS OF POTENTIAL LIFE LOST AND INDEXES OF THE ESTIMATED TO THE EXPECTED WITH EXPECTED YEARS OF POTENTIAL LIFE LOST BASED ON 2012 AGE-SPECIFIC DEATH RATES OF THE UNITED STATES AND ON VIRGINIA 2013 TOTAL POPULATION PROJECTIONS BY THE U.S. BUREAU OF THE CENSUS BY HEALTH DISTRICTS AND HEALTH SERVICE AREAS, MEDICAL EXAMINER DISTRICTS, HMO AND PERINATAL REGIONS, AND PLANNING DISTRICTS, VIRGINIA, 2013

HEALTH AREAS AND DISTRICTS, HMO AND PERINATAL REGIONS, AND PLANNING DISTRICTS	ESTIMATED YEARS OF POTENTIAL LIFE LOST TO AGE 70 BY RESIDENT DECEDENTS CALCULATED TO MID-VALUES OF AGE GROUPS									EXPECTED POTENTIAL YEARS LOST	YEARS OF POTENTIAL LIFE LOST INDEX
	TOTAL	AGE < 1	AGE 1-4	AGE 5-14	AGE 15-24	AGE 25-34	AGE 35-44	AGE 45-54	AGE 55-64		
HEALTH DISTRICTS AND HEALTH SERVICE AREAS											
COMMONWEALTH OF VIRGINIA	346,294	43,924	5,400	7,260	32,200	42,040	46,890	86,220	82,360	385,315	0.899
HEALTH SERVICE AREA I	51,055	4,240	1,215	1,500	5,200	6,360	6,330	13,440	12,770	58,505	0.873
CENTRAL SHENANDOAH DISTRICT 6	11,323	973	270	240	800	1,200	1,680	3,220	2,940	12,905	0.877
LORD FAIRFAX DISTRICT 7	9,782	765	338	180	800	1,120	1,140	2,840	2,600	10,442	0.937
RAPPAHANNOCK DISTRICT 16	14,010	1,112	338	540	2,000	1,560	1,830	3,480	3,150	16,292	0.860
RAPPAHANNOCK/RAPIDAN DISTRICT 9	7,159	487	203	180	650	1,080	780	1,940	1,840	7,896	0.907
THOMAS JEFFERSON DISTRICT 10	8,781	904	68	360	950	1,400	900	1,960	2,240	10,970	0.800
HEALTH SERVICE AREA II	59,160	10,773	878	1,680	5,700	7,560	7,770	12,940	11,860	115,689	0.511
ALEXANDRIA CITY DISTRICT	4,131	904	68	60	150	440	630	920	960	7,644	0.540
ARLINGTON COUNTY DISTRICT	4,601	973	68	120	300	400	540	1,000	1,200	11,086	0.415
FAIRFAX HEALTH DISTRICT	27,315	4,170	405	720	3,250	3,760	3,420	6,240	5,350	56,446	0.484
LOUDOUN COUNTY DISTRICT	7,814	1,529	135	360	500	1,360	990	1,580	1,360	16,663	0.469
PRINCE WILLIAM HEALTH DISTRICT	15,300	3,197	203	420	1,500	1,600	2,190	3,200	2,990	23,850	0.641
HEALTH SERVICE AREA III	75,219	6,394	1,215	840	5,150	9,280	10,890	21,320	20,130	60,965	1.234
LENOWISCO DISTRICT 1	6,582	765	68	60	200	880	1,170	1,880	1,560	4,205	1.565
CUMBERLAND PLATEAU DISTRICT 2	8,320	417	203	120	650	880	1,440	2,580	2,030	5,111	1.628
MOUNT ROGERS DISTRICT 3	11,010	695	135	180	650	1,080	1,620	3,200	3,450	8,595	1.281
NEW RIVER VALLEY DISTRICT 4	7,906	556		60	600	1,200	1,320	2,220	1,950	7,937	0.996
ALLEGHANY HEALTH DISTRICT	8,369	1,251	68	60	750	760	960	2,220	2,300	7,980	1.049
ROANOKE CITY DISTRICT	5,925	417	68	60	350	840	840	1,720	1,630	4,675	1.267
CENTRAL VIRGINIA DISTRICT 11	11,512	1,182	270	120	750	1,520	1,410	3,240	3,020	11,481	1.003
PITTSYLVANIA/DANVILLE DISTRICT	6,800	417	203	120	500	960	780	1,820	2,000	4,715	1.442
WEST PIEDMONT HEALTH DISTRICT	8,798	695	203	60	700	1,160	1,350	2,440	2,190	6,266	1.404
HEALTH SERVICE AREA IV	67,961	7,923	878	1,320	7,050	8,080	9,210	16,580	16,920	65,042	1.045
CHESTERFIELD HEALTH DISTRICT	15,206	1,946	270	300	1,650	1,640	2,220	3,460	3,720	17,457	0.871
CHICKAHOMINY HEALTH DISTRICT	6,067	417		240	950	520	600	1,680	1,660	6,946	0.873
HENRICO COUNTY DISTRICT	12,364	1,529	135	360	1,200	1,760	1,530	2,800	3,050	14,842	0.833
RICHMOND CITY DISTRICT	13,563	2,085	68	180	1,400	1,880	1,590	3,260	3,100	10,183	1.332
CRATER HEALTH DISTRICT	10,464	1,182	203	180	1,100	1,240	1,560	2,520	2,480	7,294	1.435
PIEDMONT DISTRICT 14	5,295	417	68		450	680	690	1,620	1,370	4,651	1.138
SOUTHSIDE DISTRICT 13	5,003	348	135	60	300	360	1,020	1,240	1,540	3,670	1.363
HEALTH SERVICE AREA V	92,900	14,595	1,215	1,920	9,100	10,760	12,690	21,940	20,680	85,114	1.091
EASTERN SHORE DISTRICT 22	3,015	348	68		350	240	450	880	680	2,033	1.483
THREE RIVERS HEALTH DISTRICT	7,626	904	203	120	450	720	1,140	2,040	2,050	6,240	1.222
HAMPTON CITY DISTRICT	8,189	1,251	68	180	850	880	1,140	1,920	1,900	6,336	1.292
PENINSULA HEALTH DISTRICT	15,073	2,363	270	600	1,550	1,680	1,830	3,680	3,100	15,713	0.959
CHESAPEAKE CITY DISTRICT	9,706	1,251	135	180	1,050	1,160	1,380	2,220	2,330	10,865	0.893
NORFOLK CITY DISTRICT	16,412	3,614	68	300	1,600	1,560	2,520	3,520	3,230	11,436	1.435
PORTSMOUTH CITY DISTRICT	7,109	1,251	68	60	650	960	900	1,820	1,400	4,486	1.584
VIRGINIA BEACH CITY DISTRICT	17,851	2,363	338	300	1,900	2,640	2,400	3,900	4,010	21,080	0.847
WESTERN TIDEWATER DISTRICT	7,921	1,251		180	700	920	930	1,960	1,980	6,926	1.144
NEWPORT NEWS CITY	9,782	1,529	203	420	1,000	1,320	930	2,560	1,820	8,531	1.147
COLONIAL PENINSULA AREA	5,292	834	68	180	550	360	900	1,120	1,280	7,182	0.737
UNKNOWN VA CITY OR COUNTY											
MEDICAL EXAMINER DISTRICTS, HEALTH MAINTENANCE ORGANIZATION REGIONS, AND PERINATAL REGIONS											
MED 1 - WESTERN VIRGINIA	86,542	7,367	1,485	1,080	5,950	10,480	12,570	24,540	23,070	73,870	1.172
MED 2 - NORTHERN VIRGINIA	76,101	12,024	1,418	2,040	7,150	9,760	9,690	17,720	16,300	134,026	0.568
MED 3 - CENTRAL VIRGINIA	101,421	11,398	1,553	2,400	10,550	11,960	13,590	24,760	25,210	102,185	0.993
MED 4 - TIDEWATER VIRGINIA	82,231	13,136	945	1,740	8,550	9,840	11,040	19,200	17,780	75,234	1.093
HMO 1 - SOUTHWEST VIRGINIA	24,202	1,807	405	360	1,350	2,680	3,990	7,140	6,470	16,592	1.459
HMO 2 - ROANOKE AREA	55,312	4,935	878	600	4,050	6,880	7,590	15,220	15,160	48,217	1.147
HMO 3 - BLUE RIDGE AREA	32,801	2,641	810	780	2,850	4,240	3,990	9,020	8,470	37,681	0.870
HMO 4 - NORTHERN VIRGINIA	70,093	11,815	1,148	2,100	7,000	8,840	9,210	15,640	14,340	129,444	0.541
HMO 5 - CENTRAL VIRGINIA	74,487	8,827	1,080	1,560	7,800	8,960	9,990	18,040	18,230	71,079	1.048
HMO 6 - HAMPTON ROADS	89,400	13,900	1,080	1,860	9,150	10,440	12,120	21,160	19,690	82,302	1.086
PER 1 - SOUTHWESTERN	56,908	4,796	743	600	3,900	6,800	8,700	16,260	15,110	44,768	1.271
PER 2 - WEST CENTRAL	55,356	4,726	1,350	1,200	4,450	7,280	6,690	15,020	14,640	58,410	0.948
PER 3 - EAST CENTRAL	89,596	9,939	1,418	1,980	9,500	10,360	12,180	22,100	22,120	87,575	1.023
PER 4 - NORTHERN	59,160	10,773	878	1,680	5,700	7,560	7,770	12,940	11,860	115,689	0.511
PER 5 - EASTERN	85,274	13,692	1,013	1,800	8,650	10,040	11,550	19,900	18,630	78,874	1.081
PLANNING DISTRICTS NOT COTERMINOUS WITH HEALTH DISTRICTS											
ALLEGHANY/ROANOKE DISTRICT 5	14,293	1,668	135	120	1,100	1,600	1,800	3,940	3,930	12,655	1.129
NORTHERN VIRGINIA DISTRICT 8	59,160	10,773	878	1,680	5,700	7,560	7,770	12,940	11,860	115,689	0.511
WEST PIEDMONT PLAN DISTRICT 12	15,597	1,112	405	180	1,200	2,120	2,130	4,260	4,190	10,981	1.420
RICHMOND REGIONAL DISTRICT 15	46,381	5,838	473	1,080	5,100	5,680	5,850	11,040	11,320	48,651	0.953
NORTHERN NECK PLAN DISTRICT 17	2,823	278	135	60	150	240	390	760	810	2,098	1.346
MIDDLE PENINSULA DISTRICT 18	4,803	626	68	60	300	480	750	1,280	1,240	4,143	1.159
CRATER PLANNING DISTRICT 19	11,283	1,321	203	180	1,200	1,360	1,650	2,680	2,690	8,071	1.398
SOUTHEASTERN VA DISTRICT 20	58,998	9,730	608	1,020	5,900	7,240	8,130	13,420	12,950	54,792	1.077
PENINSULA PLANNING DISTRICT 21	23,262	3,614	338	780	2,400	2,560	2,970	5,600	5,000	22,049	1.055
HAMPTON ROADS PLAN DISTRICT 23	82,259	13,344	945	1,800	8,300	9,800	11,100	19,020	17,950	76,841	1.071

NOTE: The Colonial Peninsula Area is the Aggregate of James City County, York County, Poquoson City, and Williamsburg City.

TABLE 21
TOTAL RESIDENT DEATHS FROM ALL CAUSES
BY PLANNING DISTRICT AND CITY OR COUNTY
VIRGINIA, 1999-2013

PLANNING DISTRICT CITY / COUNTY	YEAR														
	1999	2000	2001	2002	2003	2004	2005	2006	2007	2008	2009	2010	2011	2012	2013
COMMONWEALTH OF VIRGINIA	55,182	56,095	55,849	56,952	57,834	56,312	57,642	57,409	57,835	58,730	58,378	58,841	60,325	61,101	62,309
PLANNING DISTRICT 1	1,120	1,142	1,115	1,093	1,140	1,170	1,184	1,099	1,149	1,124	1,109	1,066	1,098	1,156	1,139
LEE COUNTY	310	301	302	291	318	320	337	296	285	276	298	290	277	270	304
SCOTT COUNTY	295	317	292	283	281	313	314	291	309	307	279	280	303	307	298
WISE COUNTY	463	455	471	474	486	482	478	479	525	501	486	464	476	522	496
NORTON CITY	52	69	50	45	55	55	55	33	30	40	46	32	42	57	41
PLANNING DISTRICT 2	1,350	1,229	1,381	1,426	1,382	1,404	1,398	1,369	1,249	1,434	1,396	1,502	1,453	1,462	1,384
BUCHANAN COUNTY	269	264	304	323	301	321	294	289	256	309	277	281	270	297	250
DICKENSON COUNTY	180	166	179	241	182	176	189	162	174	158	160	213	195	197	188
RUSSELL COUNTY	334	310	336	324	337	352	335	350	301	349	330	355	332	342	346
TAZEWELL COUNTY	567	489	562	538	562	555	580	568	518	618	629	653	656	626	600
PLANNING DISTRICT 3	2,229	2,192	2,219	2,237	2,269	2,252	2,382	2,314	2,209	2,322	2,306	2,305	2,376	2,485	2,400
BLAND COUNTY	80	80	62	67	79	72	83	91	84	71	80	71	87	86	85
CARROLL COUNTY	311	293	294	312	326	349	329	352	332	358	363	358	326	359	384
GRAYSON COUNTY	209	223	213	193	222	217	233	206	197	230	184	205	213	237	207
SMYTH COUNTY	389	394	400	411	402	409	451	451	411	404	430	433	432	424	413
WASHINGTON COUNTY	488	453	504	520	536	562	591	570	545	607	550	594	616	634	631
WYTHE COUNTY	353	312	352	355	348	277	342	298	327	335	341	324	320	362	364
BRISTOL CITY	281	300	284	287	263	281	261	240	215	219	252	232	263	269	228
GALAX CITY	118	137	110	92	93	85	92	106	98	98	106	88	119	114	88
PLANNING DISTRICT 4	1,404	1,364	1,372	1,370	1,438	1,387	1,391	1,427	1,413	1,442	1,364	1,401	1,486	1,526	1,536
FLOYD COUNTY	158	132	146	166	157	139	156	133	160	163	136	139	142	135	178
GILES COUNTY	194	202	194	215	226	221	213	207	223	202	202	198	222	230	206
MONTGOMERY COUNTY	507	482	531	501	530	516	502	528	528	517	549	563	610	573	614
PULASKI COUNTY	427	426	406	372	424	406	395	445	400	442	398	420	415	470	438
RADFORD CITY	118	122	95	116	101	105	125	114	102	118	79	81	97	118	100
PLANNING DISTRICT 5	2,974	3,038	2,982	3,126	3,033	2,918	3,111	3,028	3,020	3,094	2,976	3,020	3,071	3,078	3,085
ALLEGHANY COUNTY	217	214	209	239	264	245	239	228	258	233	244	207	220	225	225
BOTETOURT COUNTY	214	246	247	249	230	265	277	283	295	305	299	304	291	306	327
CRAIG COUNTY	38	40	41	63	51	52	52	49	48	44	57	44	54	61	47
ROANOKE COUNTY	782	928	790	920	884	823	906	921	885	913	861	911	982	937	932
COVINGTON CITY	110	112	96	87	74	82	105	67	82	73	69	66	74	72	75
ROANOKE CITY	1,333	1,168	1,267	1,261	1,238	1,163	1,254	1,184	1,188	1,240	1,146	1,206	1,160	1,172	1,175
SALEM CITY	280	330	332	307	292	288	278	296	264	286	300	282	290	305	304
PLANNING DISTRICT 6	2,199	2,372	2,290	2,334	2,415	2,340	2,425	2,534	2,448	2,490	2,489	2,466	2,621	2,730	2,670
AUGUSTA COUNTY	476	468	514	524	611	562	596	628	605	633	641	600	634	661	719
BATH COUNTY	61	74	49	60	61	46	63	55	54	55	51	57	85	61	66
HIGHLAND COUNTY	36	27	38	33	35	26	20	34	19	31	27	25	29	25	27
ROCKBRIDGE COUNTY	177	178	170	228	222	208	230	237	215	241	202	216	234	253	232
ROCKINGHAM COUNTY	531	539	557	593	599	595	570	615	628	623	639	603	659	710	710
BUENA VISTA CITY	85	88	67	88	68	85	71	78	78	98	80	68	69	86	76
HARRISONBURG CITY	263	296	276	208	251	242	299	269	257	250	249	272	254	253	223
LEXINGTON CITY	92	123	65	71	54	55	60	59	50	51	59	63	59	70	59
STAUNTON CITY	282	313	301	287	318	291	301	294	321	283	305	311	350	362	336
WAYNESBORO CITY	196	266	253	242	196	230	215	265	221	225	236	251	248	249	222
PLANNING DISTRICT 7	1,772	1,660	1,686	1,829	1,749	1,880	1,860	1,832	1,839	2,021	1,959	2,006	2,031	2,124	2,111
CLARKE COUNTY	135	130	118	132	135	128	140	119	155	135	143	145	158	137	149
FREDERICK COUNTY	402	373	455	424	421	525	487	487	465	503	529	550	543	617	640
PAGE COUNTY	268	233	235	249	246	267	245	233	247	262	270	287	294	282	273
SHENANDOAH COUNTY	407	363	368	426	413	414	443	423	398	462	432	407	447	447	457
WARREN COUNTY	295	301	252	326	310	304	293	297	326	394	334	333	353	355	330
WINCHESTER CITY	265	260	258	272	224	242	252	273	248	265	251	284	236	286	262
PLANNING DISTRICT 8	8,066	8,448	8,393	8,502	8,684	8,395	8,623	8,640	8,740	8,917	9,022	9,045	9,269	9,434	9,839
ARLINGTON COUNTY	1,076	1,102	1,091	1,068	1,041	1,005	1,023	966	941	912	961	908	928	911	958
FAIRFAX COUNTY	4,148	4,210	4,172	4,367	4,437	4,211	4,343	4,374	4,317	4,475	4,577	4,499	4,657	4,740	4,866
LOUDOUN COUNTY	634	695	746	692	751	736	831	841	907	895	933	947	1,062	1,075	1,136
PRINCE WILLIAM COUNTY	934	1,130	1,112	1,168	1,231	1,220	1,284	1,303	1,435	1,482	1,386	1,498	1,474	1,565	1,680
ALEXANDRIA CITY	844	833	806	769	773	748	702	730	684	693	701	721	679	686	727
FAIRFAX CITY	150	140	191	153	157	146	140	157	176	180	203	186	169	163	157
FALLS CHURCH CITY	70	71	70	79	59	95	64	62	52	75	66	58	70	57	76
MANASSAS CITY	172	215	181	179	206	197	201	165	179	172	150	179	180	196	193
MANASSAS PARK CITY	38	52	24	27	29	37	35	42	49	33	45	49	50	41	46
PLANNING DISTRICT 9	1,173	1,217	1,259	1,170	1,297	1,246	1,273	1,345	1,283	1,336	1,285	1,369	1,431	1,387	1,469
CULPEPER COUNTY	290	325	340	304	306	324	321	367	345	378	336	329	360	377	383
FAUQUIER COUNTY	416	372	428	385	484	486	446	484	444	460	485	505	520	469	536
MADISON COUNTY	126	135	123	118	135	111	115	142	136	116	111	131	156	127	143
ORANGE COUNTY	278	314	299	291	302	258	326	294	291	310	286	328	342	330	337
RAPPAHANNOCK COUNTY	63	71	69	72	70	67	65	58	67	72	67	76	53	84	70
PLANNING DISTRICT 10	1,529	1,675	1,606	1,668	1,628	1,558	1,679	1,612	1,747	1,709	1,712	1,708	1,802	1,774	1,878
ALBEMARLE COUNTY	512	632	574	594	606	598	650	640	717	673	715	705	725	734	789
FLUVANNA COUNTY	131	147	165	144	163	142	186	180	175	206	180	168	203	188	210
GREENE COUNTY	111	129	105	110	116	124	138	125	115	126	131	125	141	153	146
LOUISA COUNTY	231	258	260	295	251	251	256	254	291	266	274	274	315	259	299
NELSON COUNTY	147	176	156	200	158	150	156	150	155	169	143	177	174	185	180
CHARLOTTESVILLE CITY	397	333	346	325	334	293	293	263	294	269	269	259	244	255	254
PLANNING DISTRICT 11	2,290	2,292	2,297	2,266	2,301	2,250	2,192	2,367	2,316	2,412	2,325	2,467	2,460	2,516	2,520
AMHERST COUNTY	289	291	325	310	308	295	295	324	305	342	328	345	358	341	336
APPOMATTOX COUNTY	135	160	114	138	139	132	143	155	158	147	156	179	159	136	158
BEDFORD COUNTY	462	400	453	480	530	475	503	553	551	559	600	611	593	669	687
CAMPBELL COUNTY	454	440	446	462	441	454	462	473	445	512	462	499	465	500	511
BEDFORD CITY	111	151	133	105	118	102	96	100	95	104	93	106	93	91	49
LYNCHBURG CITY	839	850	826	771	765	792	693	762	762	748	686	727	792	779	779

NOTE: AS OF JULY 1, 2013, BEDFORD CITY WAS DISINCORPORATED AND MERGED INTO BEDFORD COUNTY. NUMBERS IN BEDFORD CITY REFLECT THE FIRST 6 MONTHS OF THE YEAR.

[continued]

TABLE 21
TOTAL RESIDENT DEATHS FROM ALL CAUSES
BY PLANNING DISTRICT AND CITY OR COUNTY
VIRGINIA, 1999-2013

PLANNING DISTRICT CITY / COUNTY	YEAR														
	1999	2000	2001	2002	2003	2004	2005	2006	2007	2008	2009	2010	2011	2012	2013
COMMONWEALTH OF VIRGINIA	55,182	56,095	55,849	56,952	57,834	56,312	57,642	57,409	57,835	58,730	58,378	58,841	60,325	61,101	62,309
PLANNING DISTRICT 12	2,745	2,754	2,853	2,887	2,836	2,846	2,987	2,983	2,844	3,093	2,950	2,938	3,199	3,076	3,126
FRANKLIN COUNTY	390	418	453	431	453	466	509	486	485	532	536	530	544	554	563
HENRY COUNTY	542	541	554	610	623	625	666	678	634	700	658	649	704	691	717
PATRICK COUNTY	222	187	189	211	220	248	208	229	228	244	229	235	264	245	257
PITTSYLVANIA COUNTY	576	598	636	642	559	631	631	631	575	685	651	644	672	701	680
DANVILLE CITY	770	724	761	750	738	641	750	712	696	691	665	641	757	639	713
MARTINSVILLE CITY	245	286	260	243	243	235	223	247	226	241	211	239	258	246	196
PLANNING DISTRICT 13	1,107	1,056	1,049	1,130	1,117	1,044	1,123	1,040	1,111	1,124	1,107	1,080	1,082	1,029	1,108
BRUNSWICK COUNTY	205	211	189	241	209	192	194	170	215	189	200	201	177	169	198
HALIFAX COUNTY	500	449	455	476	487	454	464	461	466	504	467	466	454	433	473
MECKLENBURG COUNTY	402	396	405	413	421	398	465	409	430	431	440	413	451	427	437
PLANNING DISTRICT 14	1,155	1,105	1,078	1,071	1,186	1,062	1,122	1,063	1,102	1,120	1,096	1,033	1,123	1,085	1,094
AMELIA COUNTY	115	138	119	131	134	115	123	133	146	126	119	120	141	148	130
BUCKINGHAM COUNTY	162	125	168	152	177	200	183	164	162	179	144	152	161	144	164
CHARLOTTE COUNTY	184	154	171	160	160	144	154	166	142	164	159	140	159	155	157
CUMBERLAND COUNTY	111	91	68	74	105	80	89	72	101	90	99	86	85	89	104
LUNENBURG COUNTY	137	157	125	157	148	152	157	150	151	166	159	135	137	150	137
NOTTOWAY COUNTY	238	226	196	189	233	177	185	194	168	188	200	195	205	198	192
PRINCE EDWARD COUNTY	208	214	231	208	229	194	231	184	232	207	216	205	235	201	210
PLANNING DISTRICT 15	7,018	7,399	7,178	7,232	7,497	7,203	7,496	7,362	7,372	7,396	7,272	7,439	7,653	7,839	8,030
CHARLES CITY COUNTY	71	68	61	70	74	70	79	54	64	77	87	80	78	78	68
CHESTERFIELD COUNTY	1,409	1,451	1,481	1,519	1,628	1,650	1,744	1,755	1,785	1,813	1,850	1,834	2,022	2,100	2,115
GOOCHLAND COUNTY	152	149	156	153	154	128	162	162	137	164	144	153	181	174	192
HANOVER COUNTY	593	684	615	649	651	692	731	715	694	734	663	743	771	858	865
HENRICO COUNTY	2,258	2,348	2,311	2,304	2,370	2,297	2,366	2,350	2,363	2,379	2,340	2,407	2,458	2,458	2,570
NEW KENT COUNTY	93	102	108	96	104	111	120	109	92	124	114	158	131	132	144
POWHATAN COUNTY	129	123	151	135	148	160	153	155	180	170	186	179	189	190	210
RICHMOND CITY	2,313	2,474	2,295	2,306	2,368	2,095	2,141	2,062	2,057	1,935	1,888	1,885	1,823	1,849	1,866
PLANNING DISTRICT 16	1,429	1,514	1,516	1,663	1,757	1,610	1,682	1,755	1,754	1,790	1,848	1,863	1,895	1,979	2,077
CAROLINE COUNTY	205	199	226	223	237	206	223	249	250	236	240	224	228	250	269
KING GEORGE COUNTY	117	129	131	124	121	124	134	155	138	136	137	148	146	154	180
SPOTSYLVANIA COUNTY	523	518	529	644	658	613	610	624	653	684	716	734	768	788	760
STAFFORD COUNTY	367	426	410	478	508	478	523	548	533	547	553	592	560	628	688
FREDERICKSBURG CITY	217	242	220	194	233	189	192	179	180	187	202	165	193	159	180
PLANNING DISTRICT 17	735	762	670	701	703	665	696	696	719	738	659	648	699	682	675
LANCASTER COUNTY	201	229	208	177	215	189	203	178	194	233	191	192	200	206	186
NORTHUMBERLAND COUNTY	191	187	160	176	168	165	167	184	184	160	170	160	183	180	181
RICHMOND COUNTY	114	116	102	117	107	113	128	128	124	116	104	98	98	103	109
WESTMORELAND COUNTY	229	230	200	231	213	198	198	206	217	229	194	198	218	193	199
PLANNING DISTRICT 18	890	929	918	905	907	919	893	945	941	897	938	941	947	988	930
ESSEX COUNTY	130	143	123	136	126	138	117	123	136	131	106	119	134	138	124
GLOUCESTER COUNTY	322	309	291	287	299	322	280	350	335	337	365	357	342	334	341
KING AND QUEEN COUNTY	78	69	87	75	99	71	84	85	76	80	80	69	77	86	67
KING WILLIAM COUNTY	95	118	132	136	125	124	113	121	147	118	129	134	126	160	128
MATHEWS COUNTY	128	130	140	132	128	128	143	140	107	96	115	112	112	112	118
MIDDLESEX COUNTY	137	160	145	139	130	136	156	126	140	135	143	150	156	158	152
PLANNING DISTRICT 19	1,780	1,748	1,725	1,798	1,813	1,738	1,785	1,655	1,790	1,761	1,721	1,811	1,676	1,796	1,818
DINWIDDIE COUNTY	207	187	191	238	241	234	256	234	257	243	236	261	213	251	278
GREENSVILLE COUNTY	93	126	91	94	84	81	120	98	125	103	112	127	115	118	115
PRINCE GEORGE COUNTY	177	149	147	181	169	185	168	186	176	205	197	190	226	243	238
SURRY COUNTY	71	46	74	86	84	47	59	55	70	69	60	89	62	82	58
SUSSEX COUNTY	142	123	148	139	148	125	141	123	140	152	131	133	141	131	139
COLONIAL HEIGHTS CITY	207	213	206	207	216	229	204	212	240	215	200	219	204	213	208
EMPORIA CITY	101	120	112	88	118	89	97	85	77	94	85	90	91	94	94
HOPEWELL CITY	284	263	277	287	262	278	278	232	281	252	266	292	253	276	283
PETERSBURG CITY	498	521	479	478	491	470	462	430	424	428	434	410	371	388	405
PLANNING DISTRICT 20	8,196	8,022	8,203	8,406	8,380	8,289	8,298	8,304	8,653	8,367	8,533	8,421	8,584	8,614	8,930
ISLE OF WIGHT COUNTY	261	238	303	299	281	323	251	321	297	300	311	325	339	360	332
SOUTHAMPTON COUNTY	171	191	188	174	169	184	208	165	193	210	193	184	183	187	176
CHESAPEAKE CITY	1,368	1,357	1,363	1,459	1,380	1,425	1,470	1,437	1,516	1,547	1,530	1,471	1,560	1,582	1,682
FRANKLIN CITY	123	156	147	131	145	113	112	139	145	121	104	130	131	124	133
NORFOLK CITY	2,042	2,017	2,073	2,096	2,009	1,958	1,974	2,019	2,078	1,876	1,975	1,865	1,852	1,827	1,959
PORTSMOUTH CITY	1,144	1,119	1,057	1,074	1,103	1,067	1,053	990	1,093	983	1,048	1,020	1,059	980	999
SUFFOLK CITY	666	594	622	646	659	670	621	675	694	683	676	682	705	726	715
VIRGINIA BEACH CITY	2,421	2,350	2,450	2,527	2,634	2,549	2,609	2,558	2,637	2,647	2,696	2,744	2,755	2,828	2,934
PLANNING DISTRICT 21	3,388	3,534	3,396	3,472	3,607	3,497	3,392	3,413	3,485	3,605	3,664	3,689	3,701	3,740	3,863
JAMES CITY COUNTY	339	339	357	420	462	450	428	454	488	518	521	574	618	595	638
YORK COUNTY	279	359	320	325	346	343	331	351	355	373	393	385	403	352	396
HAMPTON CITY	1,076	1,149	1,114	1,125	1,150	1,144	1,044	1,052	1,102	1,189	1,156	1,139	1,090	1,139	1,198
NEWPORT NEWS CITY	1,460	1,473	1,409	1,375	1,422	1,371	1,417	1,348	1,344	1,342	1,400	1,380	1,394	1,438	1,404
POQUOSON CITY	93	80	63	95	103	76	79	104	92	100	95	119	93	116	88
WILLIAMSBURG CITY	141	134	133	132	124	113	93	104	104	83	99	92	103	100	139
PLANNING DISTRICT 22	633	643	663	666	695	639	650	626	651	537	647	623	668	601	627
ACCOMACK COUNTY	457	438	458	461	481	442	457	448	462	367	441	450	467	412	431
NORTHAMPTON COUNTY	176	205	205	205	214	197	193	178	189	170	206	173	201	189	196
PLANNING DISTRICT 23	11,584	11,556	11,599	11,878	11,987	11,786	11,690	11,717	12,138	11,972	12,197	12,110	12,285	12,354	12,793
UNKNOWN VIRGINIA										1					

NOTE: PLANNING DISTRICT 23, THE HAMPTON ROADS PLANNING DISTRICT, IS THE AGGREGATE OF PLANNING DISTRICTS 20 AND 21.

TABLE 22
TOTAL RESIDENT DEATHS FROM ALL DISEASES OF THE HEART
BY PLANNING DISTRICT AND CITY OR COUNTY
VIRGINIA, 1999-2013

PLANNING DISTRICT CITY / COUNTY	YEAR														
	1999	2000	2001	2002	2003	2004	2005	2006	2007	2008	2009	2010	2011	2012	2013
COMMONWEALTH OF VIRGINIA	15,279	15,198	14,828	14,881	14,690	13,850	14,132	13,929	13,750	13,666	13,326	13,332	13,201	13,289	13,543
PLANNING DISTRICT 1	356	328	328	301	289	278	319	294	282	287	289	265	255	240	270
LEE COUNTY	113	108	102	87	90	93	96	101	70	85	88	69	77	64	75
SCOTT COUNTY	90	86	81	71	69	47	69	74	80	77	63	72	60	57	67
WISE COUNTY	137	117	128	130	118	119	132	113	124	117	121	117	103	110	114
NORTON CITY	16	17	17	13	12	19	22	6	8	8	17	7	15	9	14
PLANNING DISTRICT 2	424	351	393	408	439	346	373	379	389	434	366	384	384	365	326
BUCHANAN COUNTY	94	74	83	92	108	92	77	90	71	83	69	64	78	82	66
DICKENSON COUNTY	56	45	43	69	41	38	34	37	50	37	40	41	35	40	36
RUSSELL COUNTY	89	76	68	99	101	86	102	100	95	114	86	95	88	84	81
TAZEWELL COUNTY	185	156	199	148	189	130	160	152	173	200	171	184	183	159	143
PLANNING DISTRICT 3	703	626	644	572	604	497	661	591	538	589	542	545	553	558	551
BLAND COUNTY	30	23	22	24	26	16	26	20	21	17	18	19	17	16	18
CARROLL COUNTY	102	79	96	77	82	92	75	84	83	77	90	63	76	79	81
GRAYSON COUNTY	73	75	64	51	55	55	56	44	44	57	37	50	45	45	41
SMYTH COUNTY	130	128	122	117	119	103	148	134	109	123	114	109	97	105	93
WASHINGTON COUNTY	152	118	127	119	139	131	172	152	128	164	137	152	155	136	166
WYTHE COUNTY	99	81	92	81	83	55	92	77	78	79	57	86	74	84	87
BRISTOL CITY	86	86	91	74	72	16	66	51	50	51	56	49	66	66	53
GALAX CITY	31	36	30	29	28	29	26	29	25	21	33	17	23	27	12
PLANNING DISTRICT 4	422	374	380	354	422	361	374	371	329	378	359	359	350	383	354
FLOYD COUNTY	43	33	41	42	40	35	40	25	35	42	36	37	32	27	34
GILES COUNTY	68	59	61	65	60	58	64	56	54	58	51	46	63	54	53
MONTGOMERY COUNTY	148	135	157	124	156	135	123	122	123	132	141	131	124	147	132
PULASKI COUNTY	130	112	102	89	141	112	114	138	98	109	110	125	106	132	107
RADFORD CITY	33	35	19	34	25	21	33	30	19	37	21	20	25	23	28
PLANNING DISTRICT 5	919	881	898	917	856	862	869	861	865	847	737	829	780	752	717
ALLEGHANY COUNTY	66	71	64	68	87	93	99	78	81	71	63	59	53	63	59
BOTETOURT COUNTY	70	80	79	75	71	87	71	78	91	87	78	71	76	85	92
CRAIG COUNTY	9	13	14	21	12	15	9	17	17	13	13	19	16	20	8
ROANOKE COUNTY	241	256	243	285	224	203	261	267	250	239	213	236	259	217	192
COVINGTON CITY	31	38	34	22	24	26	31	23	27	22	18	17	8	18	16
ROANOKE CITY	412	328	369	361	359	341	327	316	339	360	275	343	286	278	278
SALEM CITY	90	95	95	85	79	97	71	82	60	55	77	84	82	71	72
PLANNING DISTRICT 6	569	676	612	666	601	565	584	583	600	545	536	532	553	602	557
AUGUSTA COUNTY	123	143	141	155	156	135	145	152	145	131	130	148	143	138	152
BATH COUNTY	26	25	25	21	17	13	18	14	20	12	14	13	17	16	24
HIGHLAND COUNTY	8	4	15	12	10	7	4	7	4	9	5	7	3	6	1
ROCKBRIDGE COUNTY	58	41	51	71	57	49	45	60	61	48	52	52	58	63	49
ROCKINGHAM COUNTY	131	152	129	153	143	149	141	126	149	126	138	128	133	144	134
BUENA VISTA CITY	26	22	17	14	17	23	17	16	22	25	16	6	20	19	16
HARRISONBURG CITY	56	70	62	57	53	57	59	56	53	45	39	52	37	54	51
LEXINGTON CITY	25	36	15	19	16	13	21	16	15	11	12	15	9	23	13
STAUNTON CITY	64	93	84	87	89	60	78	75	76	82	87	55	74	68	75
WAYNESBORO CITY	52	90	73	77	43	59	56	61	55	56	43	56	59	71	42
PLANNING DISTRICT 7	549	485	486	423	439	454	437	425	449	456	462	418	396	444	423
CLARKE COUNTY	38	32	36	26	30	33	40	30	34	31	37	38	34	20	19
FREDERICK COUNTY	119	120	126	96	89	110	98	94	100	115	116	113	90	123	113
PAGE COUNTY	95	74	81	67	83	80	88	69	72	67	69	78	62	67	60
SHENANDOAH COUNTY	125	112	84	98	106	107	87	105	102	91	98	84	97	106	90
WARREN COUNTY	88	81	81	72	83	73	62	64	83	93	87	53	62	66	77
WINCHESTER CITY	84	66	78	64	48	51	62	63	58	59	55	52	51	62	64
PLANNING DISTRICT 8	1,954	2,024	1,998	1,956	1,924	1,866	1,916	1,852	1,896	1,870	1,878	1,894	1,837	1,858	1,969
ARLINGTON COUNTY	280	296	279	262	234	219	250	191	213	185	215	215	207	195	169
FAIRFAX COUNTY	962	958	981	1,012	993	932	959	933	942	946	940	922	924	919	987
LOUDOUN COUNTY	148	177	189	156	177	170	155	174	191	196	177	197	190	203	242
PRINCE WILLIAM COUNTY	231	271	242	268	248	273	291	279	305	289	261	311	269	284	327
ALEXANDRIA CITY	229	209	184	166	169	164	160	182	165	170	170	162	147	169	158
FAIRFAX CITY	37	29	48	37	39	39	33	40	32	32	47	37	34	32	25
FALLS CHURCH CITY	18	14	20	14	12	22	11	11	7	9	19	10	17	14	14
MANASSAS CITY	38	54	47	37	49	35	50	35	34	35	37	30	37	36	37
MANASSAS PARK CITY	11	16	8	4	3	12	7	7	7	8	12	10	12	6	10
PLANNING DISTRICT 9	330	362	351	298	333	302	308	311	267	284	260	258	270	277	292
CULPEPER COUNTY	78	93	103	75	80	77	79	99	65	88	84	60	65	75	70
FAUQUIER COUNTY	113	106	114	87	117	117	102	102	110	99	85	93	92	92	102
MADISON COUNTY	38	44	29	26	29	33	25	32	27	19	29	37	28	26	29
ORANGE COUNTY	85	98	81	88	91	59	84	70	50	57	51	54	69	59	74
RAPPAHANNOCK COUNTY	16	21	24	22	16	16	18	8	15	21	11	14	16	25	17
PLANNING DISTRICT 10	396	424	395	416	402	347	384	378	368	357	393	384	367	370	393
ALBEMARLE COUNTY	135	164	139	130	136	115	141	156	143	117	158	145	141	144	151
FLUVANNA COUNTY	33	39	41	33	43	31	39	41	49	42	49	45	46	39	43
GREENE COUNTY	20	23	28	25	24	28	35	23	17	30	20	35	34	28	25
LOUISA COUNTY	60	72	60	83	72	62	65	53	55	60	61	69	64	53	80
NELSON COUNTY	42	35	54	65	43	44	37	36	35	37	36	44	35	51	46
CHARLOTTESVILLE CITY	106	91	73	80	84	67	67	69	69	71	69	46	47	55	48
PLANNING DISTRICT 11	672	662	586	572	583	570	505	590	587	562	562	564	572	590	599
AMHERST COUNTY	88	85	82	91	90	59	58	72	68	62	85	91	83	72	79
APPOMATTOX COUNTY	41	58	38	42	32	39	41	35	42	36	47	36	38	43	53
BEDFORD COUNTY	134	99	106	106	156	122	107	141	131	131	135	140	141	150	142
CAMPBELL COUNTY	136	132	115	120	98	116	106	124	118	124	112	112	110	126	144
BEDFORD CITY	31	38	38	27	17	24	23	24	33	32	17	28	21	21	8
LYNCHBURG CITY	242	250	207	186	190	210	170	194	195	177	166	157	179	178	173

NOTE: AS OF JULY 1, 2013, BEDFORD CITY WAS DISINCORPORATED AND MERGED INTO BEDFORD COUNTY. NUMBERS IN BEDFORD CITY REFLECT THE FIRST 6 MONTHS OF THE YEAR.

[continued]

TABLE 22
TOTAL RESIDENT DEATHS FROM ALL DISEASES OF THE HEART
BY PLANNING DISTRICT AND CITY OR COUNTY
VIRGINIA, 1999-2013

PLANNING DISTRICT CITY / COUNTY	YEAR														
	1999	2000	2001	2002	2003	2004	2005	2006	2007	2008	2009	2010	2011	2012	2013
COMMONWEALTH OF VIRGINIA	15,279	15,198	14,828	14,881	14,690	13,850	14,132	13,929	13,750	13,666	13,326	13,332	13,201	13,289	13,543
PLANNING DISTRICT 12	860	873	857	877	876	852	854	868	819	836	752	684	774	727	724
FRANKLIN COUNTY	122	115	125	111	133	140	140	126	127	152	131	106	137	129	122
HENRY COUNTY	176	160	159	205	209	203	177	190	195	201	175	138	175	151	166
PATRICK COUNTY	70	57	54	53	68	73	56	64	65	60	63	73	77	72	69
PITTSYLVANIA COUNTY	197	196	198	188	157	172	165	182	145	168	152	144	153	156	162
DANVILLE CITY	227	252	233	238	239	190	256	215	209	189	165	153	167	161	160
MARTINSVILLE CITY	68	93	88	82	70	74	60	91	78	66	66	70	65	58	45
PLANNING DISTRICT 13	318	297	300	314	295	280	322	306	274	310	304	291	273	239	267
BRUNSWICK COUNTY	64	56	57	64	67	66	55	57	55	57	72	67	60	41	51
HALIFAX COUNTY	119	127	119	116	114	98	122	119	95	133	117	100	93	96	118
MECKLENBURG COUNTY	135	114	124	134	114	116	145	130	124	120	115	124	120	102	98
PLANNING DISTRICT 14	307	275	280	272	301	309	291	306	301	309	334	295	284	283	281
AMELIA COUNTY	25	31	26	33	32	34	35	30	33	30	32	12	30	29	28
BUCKINGHAM COUNTY	42	25	38	45	47	58	57	52	32	48	39	43	56	44	49
CHARLOTTE COUNTY	51	49	43	38	44	36	38	52	32	34	54	36	43	37	49
CUMBERLAND COUNTY	33	13	21	28	23	27	23	20	27	16	26	21	14	20	25
LUNENBURG COUNTY	38	44	39	43	48	44	46	43	47	52	49	38	37	31	35
NOTTOWAY COUNTY	59	60	47	41	52	51	38	60	60	72	69	70	49	68	41
PRINCE EDWARD COUNTY	59	53	66	44	55	59	54	49	70	57	65	75	55	54	54
PLANNING DISTRICT 15	1,849	1,764	1,721	1,785	1,819	1,640	1,705	1,605	1,616	1,590	1,567	1,636	1,604	1,624	1,755
CHARLES CITY COUNTY	17	19	14	20	19	12	23	9	18	12	19	15	22	14	12
CHESTERFIELD COUNTY	370	296	360	347	384	365	386	402	393	361	396	391	427	428	435
GOOCHLAND COUNTY	42	29	39	42	37	29	29	27	24	38	38	35	40	36	49
HANOVER COUNTY	144	169	138	178	167	175	181	157	148	165	136	199	161	185	179
HENRICO COUNTY	594	588	561	571	602	518	535	501	534	537	476	527	516	491	550
NEW KENT COUNTY	29	26	23	20	19	31	31	26	17	23	28	33	27	22	32
POWHATAN COUNTY	31	31	31	38	34	33	31	32	45	37	48	34	45	40	40
RICHMOND CITY	622	606	555	569	557	477	489	451	437	417	426	402	366	408	458
PLANNING DISTRICT 16	371	385	431	431	419	342	403	395	347	341	380	345	392	390	435
CAROLINE COUNTY	60	46	66	55	72	45	63	55	59	49	51	46	56	53	68
KING GEORGE COUNTY	27	32	40	22	27	24	27	44	19	26	28	31	26	28	22
SPOTSYLVANIA COUNTY	129	134	140	168	144	143	146	139	125	141	145	132	155	160	165
STAFFORD COUNTY	100	103	118	122	123	97	127	117	105	88	114	106	110	106	138
FREDERICKSBURG CITY	55	70	67	64	53	33	40	40	39	37	42	30	45	43	42
PLANNING DISTRICT 17	200	218	174	176	181	162	169	139	168	184	155	142	151	138	149
LANCASTER COUNTY	51	60	67	47	63	48	55	34	46	62	48	43	46	46	44
NORTHUMBERLAND COUNTY	60	64	40	42	40	42	37	36	41	41	36	37	35	33	41
RICHMOND COUNTY	31	33	22	27	22	29	33	21	25	25	23	23	26	24	27
WESTMORELAND COUNTY	58	61	45	60	56	43	44	48	56	56	48	39	44	35	37
PLANNING DISTRICT 18	238	279	274	253	241	249	224	248	226	203	205	221	195	208	191
ESSEX COUNTY	33	47	33	34	29	34	32	28	29	34	22	32	22	32	28
GLOUCESTER COUNTY	89	94	79	76	82	77	67	99	87	82	77	81	65	70	68
KING AND QUEEN COUNTY	16	18	29	21	19	24	20	27	17	18	18	22	15	20	17
KING WILLIAM COUNTY	29	33	32	40	29	34	27	29	31	17	28	28	29	40	20
MATHEWS COUNTY	45	40	54	43	45	45	47	39	32	26	26	21	33	22	24
MIDDLESEX COUNTY	26	47	47	39	37	35	31	26	30	26	34	37	31	24	34
PLANNING DISTRICT 19	496	459	471	499	448	459	452	399	422	390	393	440	388	459	451
DINWIDDIE COUNTY	55	49	45	64	64	65	62	60	56	55	62	62	42	65	73
GREENSVILLE COUNTY	31	30	27	28	19	23	25	20	34	30	35	30	34	39	36
PRINCE GEORGE COUNTY	44	41	42	44	37	47	27	33	35	50	41	50	50	45	59
SURRY COUNTY	20	16	22	20	19	14	8	14	15	14	9	22	15	22	14
SUSSEX COUNTY	47	30	41	45	37	28	35	31	31	31	33	29	39	33	27
COLONIAL HEIGHTS CITY	58	51	60	50	52	53	57	46	53	44	40	55	45	59	49
EMPORIA CITY	40	41	32	28	36	29	29	24	31	22	19	23	25	30	27
HOPEWELL CITY	79	74	77	86	71	67	74	70	63	64	57	57	47	60	72
PETERSBURG CITY	122	127	125	134	113	133	135	101	104	80	97	112	91	106	94
PLANNING DISTRICT 20	2,176	2,241	2,139	2,262	2,127	2,037	1,937	2,023	2,011	1,903	1,844	1,890	1,848	1,878	1,929
ISLE OF WIGHT COUNTY	72	68	79	73	65	88	60	70	72	80	62	75	78	73	79
SOUTHAMPTON COUNTY	57	54	60	50	47	49	58	40	51	47	37	44	47	53	28
CHESAPEAKE CITY	366	392	337	365	344	322	346	363	348	331	361	332	356	393	381
FRANKLIN CITY	30	57	33	35	55	38	38	33	37	36	19	18	36	26	26
NORFOLK CITY	553	580	550	597	514	515	484	520	471	440	425	451	417	393	451
PORTSMOUTH CITY	318	316	289	281	298	248	253	232	269	242	243	217	212	211	213
SUFFOLK CITY	203	155	145	173	150	165	144	172	170	156	159	155	162	151	165
VIRGINIA BEACH CITY	577	619	646	688	654	612	554	593	593	571	538	598	540	578	586
PLANNING DISTRICT 21	983	1,027	941	952	895	894	875	818	839	861	857	816	829	776	767
JAMES CITY COUNTY	103	111	95	111	105	99	100	109	117	127	116	135	147	133	132
YORK COUNTY	72	88	73	92	82	89	70	75	69	90	102	82	81	61	87
HAMPTON CITY	328	349	332	310	294	305	290	264	266	285	273	257	249	238	220
NEWPORT NEWS CITY	417	412	388	368	354	350	368	328	348	317	318	295	312	293	275
POQUOSON CITY	23	29	16	28	31	24	22	22	14	24	16	25	18	27	15
WILLIAMSBURG CITY	40	38	37	43	29	27	25	20	25	18	32	22	22	24	38
PLANNING DISTRICT 22	187	187	169	177	196	178	170	187	157	130	151	140	146	128	143
ACCOMACK COUNTY	134	120	103	134	128	128	128	130	111	83	106	104	97	83	99
NORTHAMPTON COUNTY	53	67	66	43	68	50	42	57	46	47	45	36	49	45	44
PLANNING DISTRICT 23	3,159	3,268	3,080	3,214	3,022	2,931	2,812	2,841	2,850	2,764	2,701	2,706	2,677	2,654	2,696
UNKNOWN VIRGINIA															

NOTE: PLANNING DISTRICT 23, THE HAMPTON ROADS PLANNING DISTRICT, IS THE AGGREGATE OF PLANNING DISTRICTS 20 AND 21.

TABLE 23
TOTAL RESIDENT DEATHS FROM ALL MALIGNANT NEOPLASMS
BY PLANNING DISTRICT AND CITY OR COUNTY
VIRGINIA, 1999-2013

PLANNING DISTRICT CITY / COUNTY	YEAR														
	1999	2000	2001	2002	2003	2004	2005	2006	2007	2008	2009	2010	2011	2012	2013
COMMONWEALTH OF VIRGINIA	13,326	13,481	13,261	13,527	13,696	13,005	13,826	13,748	13,910	13,902	14,070	13,958	14,261	14,209	14,348
PLANNING DISTRICT 1	240	267	268	229	250	181	270	219	257	242	249	240	265	254	249
LEE COUNTY	58	60	67	56	74	55	71	58	73	53	75	77	61	61	78
SCOTT COUNTY	67	77	71	53	65	28	80	57	60	66	58	72	79	65	59
WISE COUNTY	100	120	115	108	98	83	109	100	115	113	108	84	113	110	106
NORTON CITY	15	10	15	12	13	15	10	4	9	10	8	7	12	18	6
PLANNING DISTRICT 2	269	251	297	281	275	248	311	289	258	292	296	308	312	313	297
BUCHANAN COUNTY	47	55	74	70	54	57	60	61	49	54	61	64	47	58	46
DICKENSON COUNTY	38	31	46	44	41	25	54	36	41	30	32	48	49	46	46
RUSSELL COUNTY	70	52	82	64	68	57	85	76	61	68	83	73	84	79	79
TAZEWELL COUNTY	114	113	95	103	112	109	112	116	107	140	120	123	132	130	126
PLANNING DISTRICT 3	456	495	508	492	493	433	508	498	484	486	518	509	513	520	508
BLAND COUNTY	8	17	11	16	14	10	20	24	15	11	23	13	20	25	19
CARROLL COUNTY	68	64	55	68	68	92	80	79	67	95	72	78	68	68	95
GRAYSON COUNTY	38	42	47	43	66	55	47	42	42	44	45	49	56	53	43
SMYTH COUNTY	86	96	87	93	82	81	89	96	91	70	101	101	85	92	82
WASHINGTON COUNTY	98	106	133	123	116	95	116	127	139	115	125	140	139	146	124
WYTHE COUNTY	68	74	82	73	61	68	82	53	66	79	85	59	67	61	78
BRISTOL CITY	68	73	69	62	64	23	55	54	47	55	56	55	56	61	48
GALAX CITY	22	23	24	14	22	9	19	23	17	17	11	14	22	14	19
PLANNING DISTRICT 4	300	292	293	305	296	294	321	320	329	303	292	304	311	314	314
FLOYD COUNTY	34	22	30	34	36	29	27	39	31	29	31	24	27	30	38
GILES COUNTY	38	36	46	51	45	53	43	50	65	46	52	39	47	44	47
MONTGOMERY COUNTY	111	101	109	110	111	105	128	117	111	106	101	135	128	117	118
PULASKI COUNTY	94	98	85	94	81	83	93	89	103	96	84	86	90	96	94
RADFORD CITY	23	35	23	16	23	24	30	25	19	26	24	20	19	27	17
PLANNING DISTRICT 5	641	647	590	644	616	634	673	644	599	621	663	649	663	631	613
ALLEGHANY COUNTY	59	45	45	42	54	48	39	49	52	58	64	49	46	45	43
BOTETOURT COUNTY	48	55	53	57	54	69	71	72	69	63	58	70	75	57	75
CRAIG COUNTY	5	9	8	17	14	9	9	8	13	12	14	10	12	14	13
ROANOKE COUNTY	174	197	163	192	187	196	183	204	184	182	197	194	207	213	206
COVINGTON CITY	26	27	20	19	16	15	32	13	17	11	16	12	17	15	12
ROANOKE CITY	271	236	233	252	236	240	269	233	208	232	237	256	241	226	213
SALEM CITY	58	78	68	65	55	57	70	65	56	63	77	58	65	61	51
PLANNING DISTRICT 6	531	583	534	524	575	545	597	593	551	596	573	566	625	609	606
AUGUSTA COUNTY	137	110	120	126	155	142	149	163	147	161	164	137	162	173	176
BATH COUNTY	15	14	7	15	12	10	17	19	14	11	18	11	19	7	13
HIGHLAND COUNTY	12	9	6	6	8	6	5	7	7	5	5	4	6	4	6
ROCKBRIDGE COUNTY	40	49	43	57	61	45	57	50	47	58	54	55	49	67	61
ROCKINGHAM COUNTY	132	145	145	131	142	137	154	146	141	165	139	147	165	172	156
BUENA VISTA CITY	18	19	18	25	19	21	13	11	20	19	22	24	15	13	23
HARRISONBURG CITY	47	63	52	43	51	42	56	48	49	54	45	65	58	47	39
LEXINGTON CITY	20	35	13	18	14	14	14	14	10	6	9	12	13	9	9
STAUNTON CITY	66	66	77	57	67	71	74	64	63	59	56	56	80	61	67
WAYNESBORO CITY	44	73	53	46	46	57	58	71	53	58	61	55	58	56	56
PLANNING DISTRICT 7	432	405	395	441	436	441	461	466	482	497	486	509	515	488	536
CLARKE COUNTY	35	34	27	34	39	22	32	31	34	27	26	40	46	35	42
FREDERICK COUNTY	106	99	121	116	125	139	143	136	143	140	134	156	159	159	179
PAGE COUNTY	58	54	46	54	47	66	46	52	61	52	66	59	70	68	63
SHENANDOAH COUNTY	95	81	91	101	98	102	111	109	95	118	112	96	92	104	113
WARREN COUNTY	86	72	52	77	72	59	65	76	80	95	88	81	97	70	83
WINCHESTER CITY	52	65	58	59	55	53	64	62	69	65	60	77	51	52	56
PLANNING DISTRICT 8	2,191	2,208	2,178	2,254	2,360	2,160	2,283	2,353	2,318	2,346	2,391	2,350	2,388	2,404	2,430
ARLINGTON COUNTY	268	247	254	234	273	238	238	242	237	200	221	218	214	215	235
FAIRFAX COUNTY	1,205	1,186	1,138	1,201	1,244	1,180	1,200	1,257	1,173	1,234	1,226	1,197	1,219	1,262	1,214
LOUDOUN COUNTY	163	173	189	210	205	179	226	215	241	235	279	272	303	266	288
PRINCE WILLIAM COUNTY	238	295	285	309	324	312	340	359	386	377	409	386	406	407	418
ALEXANDRIA CITY	204	195	212	192	195	160	169	173	157	182	145	172	160	148	168
FAIRFAX CITY	41	30	43	39	44	16	40	37	46	42	46	45	27	37	35
FALLS CHURCH CITY	14	17	13	19	20	24	16	16	17	16	17	10	13	11	16
MANASSAS CITY	43	53	39	38	44	42	45	44	47	49	39	38	33	46	47
MANASSAS PARK CITY	15	12	5	12	11	9	9	10	14	11	9	12	13	12	9
PLANNING DISTRICT 9	297	278	299	274	315	304	328	324	328	317	339	345	347	333	307
CULPEPER COUNTY	70	65	80	70	62	73	62	93	91	92	78	87	91	98	95
FAUQUIER COUNTY	110	83	102	86	124	110	125	112	94	113	133	122	118	106	93
MADISON COUNTY	37	36	36	31	27	20	29	33	40	26	26	28	41	32	29
ORANGE COUNTY	63	76	73	70	84	79	99	74	88	73	86	86	87	78	70
RAPPAHANNOCK COUNTY	17	18	8	17	18	22	13	12	15	13	16	22	10	19	20
PLANNING DISTRICT 10	378	379	371	369	384	381	384	435	451	440	428	434	478	429	436
ALBEMARLE COUNTY	135	147	129	127	131	171	132	177	190	176	167	169	174	179	178
FLUVANNA COUNTY	37	30	44	41	44	40	47	52	43	55	54	53	61	63	52
GREENE COUNTY	24	30	17	17	29	32	32	23	29	27	30	28	28	41	32
LOUISA COUNTY	59	62	71	79	54	56	62	70	86	76	81	71	98	60	73
NELSON COUNTY	41	39	34	37	46	32	41	50	42	41	35	46	51	43	41
CHARLOTTESVILLE CITY	82	71	76	68	80	50	70	63	61	65	61	67	66	43	60
PLANNING DISTRICT 11	520	527	580	549	516	486	518	567	555	619	558	612	549	559	564
AMHERST COUNTY	68	64	88	83	59	81	89	84	84	79	87	83	82	75	76
APPOMATTOX COUNTY	34	34	26	29	33	28	30	34	44	39	34	55	36	26	30
BEDFORD COUNTY	124	104	139	132	122	112	140	151	138	166	139	151	149	171	162
CAMPBELL COUNTY	106	116	131	106	118	102	122	118	109	145	120	129	104	110	112
BEDFORD CITY	24	26	28	18	21	17	11	20	10	27	19	22	18	15	12
LYNCHBURG CITY	164	183	168	181	163	146	126	160	170	163	159	172	160	162	172

NOTE: AS OF JULY 1, 2013, BEDFORD CITY WAS DISINCORPORATED AND MERGED INTO BEDFORD COUNTY. NUMBERS IN BEDFORD CITY REFLECT THE FIRST 6 MONTHS OF THE YEAR.

[continued]

TABLE 23
TOTAL RESIDENT DEATHS FROM ALL MALIGNANT NEOPLASMS
BY PLANNING DISTRICT AND CITY OR COUNTY
VIRGINIA, 1999-2013

PLANNING DISTRICT CITY / COUNTY	YEAR														
	1999	2000	2001	2002	2003	2004	2005	2006	2007	2008	2009	2010	2011	2012	2013
COMMONWEALTH OF VIRGINIA	13,326	13,481	13,261	13,527	13,696	13,005	13,826	13,748	13,910	13,902	14,070	13,958	14,261	14,209	14,348
PLANNING DISTRICT 12	600	558	604	628	594	594	660	604	596	662	658	649	657	654	664
FRANKLIN COUNTY	80	88	91	103	104	91	112	112	119	122	135	129	122	116	116
HENRY COUNTY	125	117	123	117	122	137	161	143	133	148	152	156	128	159	160
PATRICK COUNTY	56	36	50	60	41	45	44	51	55	56	45	52	61	49	48
PITTSYLVANIA COUNTY	145	125	146	146	126	152	164	147	124	162	157	143	166	149	150
DANVILLE CITY	140	140	143	151	158	131	133	112	126	129	127	131	131	126	141
MARTINSVILLE CITY	54	52	51	51	43	38	46	39	39	45	42	38	49	55	49
PLANNING DISTRICT 13	245	240	237	259	255	236	230	225	271	241	243	228	245	257	246
BRUNSWICK COUNTY	49	53	47	62	54	52	51	36	53	47	38	44	24	43	43
HALIFAX COUNTY	108	93	98	106	110	97	80	108	109	101	101	92	103	96	92
MECKLENBURG COUNTY	88	94	92	91	91	87	99	81	109	93	104	92	118	118	111
PLANNING DISTRICT 14	275	263	257	254	257	256	238	252	255	225	251	225	273	279	248
AMELIA COUNTY	33	33	28	31	31	26	23	34	41	22	28	32	37	48	29
BUCKINGHAM COUNTY	41	34	41	36	41	57	33	31	50	32	45	30	43	41	39
CHARLOTTE COUNTY	40	40	41	41	31	35	31	38	29	34	36	29	34	33	35
CUMBERLAND COUNTY	24	25	19	11	27	24	22	19	26	28	22	25	25	22	24
LUNENBURG COUNTY	32	39	28	43	34	37	44	34	29	35	36	19	36	42	33
NOTTOWAY COUNTY	56	46	47	45	51	35	43	48	39	31	40	43	46	49	40
PRINCE EDWARD COUNTY	49	46	53	47	42	42	42	48	41	43	44	47	52	44	48
PLANNING DISTRICT 15	1,694	1,778	1,735	1,684	1,744	1,643	1,773	1,784	1,734	1,735	1,730	1,750	1,806	1,834	1,895
CHARLES CITY COUNTY	17	15	15	20	18	26	13	15	23	21	24	25	18	24	22
CHESTERFIELD COUNTY	387	398	393	400	418	413	475	447	474	466	473	453	513	509	522
GOOCHLAND COUNTY	47	46	42	39	44	27	47	47	32	41	33	32	47	52	48
HANOVER COUNTY	170	174	164	158	168	163	184	210	163	174	174	178	165	198	209
HENRICO COUNTY	537	555	537	505	505	547	523	547	529	540	536	546	583	563	599
NEW KENT COUNTY	16	20	32	25	35	24	35	28	26	34	28	42	41	42	40
POWHATAN COUNTY	37	25	44	43	46	51	47	41	49	48	49	50	49	53	59
RICHMOND CITY	483	545	508	494	510	392	449	449	438	411	413	424	390	393	396
PLANNING DISTRICT 16	373	407	383	425	423	410	411	468	453	482	507	501	477	484	500
CAROLINE COUNTY	45	61	62	64	51	52	56	65	60	58	66	61	60	71	65
KING GEORGE COUNTY	32	32	35	25	27	29	33	49	34	38	36	38	43	38	47
SPOTSYLVANIA COUNTY	140	158	129	168	167	142	143	167	164	184	202	196	192	186	176
STAFFORD COUNTY	99	108	106	125	129	144	131	146	145	161	150	166	146	163	176
FREDERICKSBURG CITY	57	48	51	43	49	43	48	41	50	41	53	40	36	26	36
PLANNING DISTRICT 17	190	203	152	176	170	154	199	166	163	168	162	161	177	169	162
LANCASTER COUNTY	54	60	47	38	59	46	63	39	43	53	50	43	48	45	50
NORTHUMBERLAND COUNTY	38	45	41	53	31	36	49	45	47	32	53	42	47	54	43
RICHMOND COUNTY	30	30	21	19	24	20	24	31	25	27	21	25	22	18	22
WESTMORELAND COUNTY	68	68	43	66	56	52	63	51	48	56	38	51	60	52	47
PLANNING DISTRICT 18	238	236	214	214	236	226	218	215	257	229	252	233	261	225	220
ESSEX COUNTY	36	35	22	38	37	30	21	34	26	31	19	29	42	29	27
GLOUCESTER COUNTY	87	83	68	73	85	86	72	70	110	73	105	87	95	73	89
KING AND QUEEN COUNTY	20	20	22	15	26	15	18	20	19	24	24	17	21	17	11
KING WILLIAM COUNTY	24	26	36	30	33	36	28	30	35	41	35	30	35	32	29
MATHEWS COUNTY	33	33	29	29	26	33	37	27	25	20	32	32	23	21	26
MIDDLESEX COUNTY	38	39	37	29	29	26	42	34	42	40	37	38	45	53	38
PLANNING DISTRICT 19	421	431	428	420	409	395	437	407	435	425	399	382	383	441	396
DINWIDDIE COUNTY	48	44	63	58	59	60	69	66	73	65	65	57	54	58	67
GREENSVILLE COUNTY	24	32	19	25	28	16	29	23	37	22	19	29	23	25	23
PRINCE GEORGE COUNTY	51	43	43	52	40	40	61	54	45	52	55	49	68	63	55
SURRY COUNTY	18	15	21	21	20	15	15	10	19	23	15	21	15	21	13
SUSSEX COUNTY	33	30	34	28	33	25	33	32	36	31	29	25	29	33	34
COLONIAL HEIGHTS CITY	49	57	45	42	52	48	48	58	54	47	48	45	41	44	37
EMPORIA CITY	15	27	19	18	22	15	23	13	11	17	12	15	15	22	13
HOPEWELL CITY	56	57	73	73	57	72	64	56	65	61	67	65	69	69	55
PETERSBURG CITY	127	126	111	103	98	104	95	95	95	107	89	76	69	106	99
PLANNING DISTRICT 20	2,023	2,005	1,949	2,087	1,976	1,969	2,004	1,956	2,048	1,967	2,023	1,963	1,974	1,999	2,061
ISLE OF WIGHT COUNTY	71	60	78	85	63	79	62	87	69	67	82	94	79	93	89
SOUTHAMPTON COUNTY	33	44	42	39	35	44	47	38	46	49	48	40	39	46	44
CHESAPEAKE CITY	355	359	345	391	337	344	402	372	383	400	367	365	389	368	395
FRANKLIN CITY	29	32	25	29	27	23	27	26	30	27	19	28	21	29	27
NORFOLK CITY	502	463	434	495	457	431	428	454	429	362	421	374	391	382	383
PORTSMOUTH CITY	267	259	245	266	234	262	234	222	261	243	239	236	261	192	215
SUFFOLK CITY	155	152	166	145	148	149	151	171	166	176	161	171	156	169	180
VIRGINIA BEACH CITY	611	636	614	637	675	637	653	586	664	643	686	655	638	720	728
PLANNING DISTRICT 21	851	863	813	846	946	871	842	828	926	866	885	907	891	870	928
JAMES CITY COUNTY	111	96	106	106	153	140	111	121	136	137	153	171	156	149	165
YORK COUNTY	76	105	82	90	106	102	98	106	124	87	106	106	102	86	113
HAMPTON CITY	263	282	249	295	304	265	256	235	274	296	264	269	267	259	287
NEWPORT NEWS CITY	343	345	331	303	329	312	341	315	341	304	322	316	324	323	315
POQUOSON CITY	25	15	11	28	27	24	16	23	28	25	19	28	21	33	21
WILLIAMSBURG CITY	33	20	34	24	27	28	20	28	23	17	21	17	21	20	27
PLANNING DISTRICT 22	161	165	176	172	170	144	160	135	160	142	167	133	151	143	168
ACCOMACK COUNTY	111	106	128	114	115	101	107	96	116	100	106	91	107	100	118
NORTHAMPTON COUNTY	50	59	48	58	55	43	53	39	44	42	61	42	44	43	50
PLANNING DISTRICT 23	2,874	2,868	2,762	2,933	2,922	2,840	2,846	2,784	2,974	2,833	2,908	2,870	2,865	2,869	2,989
UNKNOWN VIRGINIA										1					

NOTE: PLANNING DISTRICT 23, THE HAMPTON ROADS PLANNING DISTRICT, IS THE AGGREGATE OF PLANNING DISTRICTS 20 AND 21.

TABLE 24
TOTAL RESIDENT DEATHS FROM CEREBROVASCULAR DISEASES
BY PLANNING DISTRICT AND CITY OR COUNTY
VIRGINIA, 1999-2013

PLANNING DISTRICT CITY / COUNTY	YEAR														
	1999	2000	2001	2002	2003	2004	2005	2006	2007	2008	2009	2010	2011	2012	2013
COMMONWEALTH OF VIRGINIA	4,101	4,080	4,105	3,938	3,915	3,681	3,666	3,513	3,197	3,206	3,230	3,259	3,327	3,390	3,278
PLANNING DISTRICT 1	57	71	60	66	59	48	65	45	54	48	47	42	50	51	44
LEE COUNTY	12	11	11	14	11	11	19	17	9	11	10	7	12	10	11
SCOTT COUNTY	23	32	19	21	15	17	24	15	19	14	10	11	15	13	13
WISE COUNTY	22	23	27	28	29	18	20	13	24	20	24	22	22	25	19
NORTON CITY		5	3	3	4	2	2		2	3	3	2	1	3	1
PLANNING DISTRICT 2	65	81	86	66	58	45	72	42	42	49	44	54	48	39	53
BUCHANAN COUNTY	6	14	12	13	14	10	11	9	7	13	8	7	9	6	10
DICKENSON COUNTY	7	7	11	14	10	5	13	5	10	4	7	3	2	5	10
RUSSELL COUNTY	24	23	28	12	10	15	17	12	10	14	6	17	10	9	10
TAZEWELL COUNTY	28	37	35	27	24	15	31	16	15	18	23	27	27	19	23
PLANNING DISTRICT 3	138	146	149	145	145	114	141	141	120	121	119	115	117	114	135
BLAND COUNTY	1	3	5	8	4	6	3	5	8	1	2	1	7	3	3
CARROLL COUNTY	26	26	19	29	20	18	32	13	22	18	28	28	19	25	17
GRAYSON COUNTY	16	12	20	14	9	14	14	7	9	14	6	8	13	13	10
SMYTH COUNTY	16	20	22	18	24	25	28	26	16	22	24	20	18	21	29
WASHINGTON COUNTY	22	26	27	21	34	16	19	41	25	18	28	25	25	22	30
WYTHE COUNTY	26	21	27	30	26	26	21	31	20	23	17	20	13	13	21
BRISTOL CITY	23	25	22	16	25	4	20	12	11	17	9	7	11	11	19
GALAX CITY	8	13	7	9	3	5	4	6	9	8	5	6	11	6	6
PLANNING DISTRICT 4	102	110	102	92	97	85	83	102	81	71	64	59	89	93	88
FLOYD COUNTY	11	10	14	17	10	12	11	5	6	12	4	8	8	8	8
GILES COUNTY	16	16	18	11	25	19	13	13	9	10	12	10	15	11	6
MONTGOMERY COUNTY	43	47	38	39	35	27	30	49	35	31	32	21	35	32	39
PULASKI COUNTY	28	28	26	13	18	16	22	25	26	16	14	18	25	33	31
RADFORD CITY	4	9	6	12	9	11	7	10	5	2	2	2	6	9	4
PLANNING DISTRICT 5	223	212	214	203	189	203	186	166	171	158	171	159	160	169	159
ALLEGHANY COUNTY	13	14	14	16	6	15	13	6	19	12	11	10	10	10	11
BOTETOURT COUNTY	15	13	16	11	13	17	8	17	19	16	24	22	18	26	17
CRAIG COUNTY	3	2	5	3	3	7	4	3	2	2	2	1	4		3
ROANOKE COUNTY	56	70	62	57	68	63	70	40	50	39	49	47	50	51	46
COVINGTON CITY	9	5	4	5	5	7	1	4	4	5	8	5	6	7	3
ROANOKE CITY	101	88	90	88	74	72	72	81	61	59	59	61	54	62	60
SALEM CITY	26	20	23	23	20	22	18	15	16	25	18	13	18	13	19
PLANNING DISTRICT 6	215	200	190	187	166	174	189	167	137	136	151	166	152	159	142
AUGUSTA COUNTY	37	43	37	48	39	46	56	35	31	30	37	32	33	31	32
BATH COUNTY	3	9	2	4	6	2	7	4	1	4	3	4	4	5	3
HIGHLAND COUNTY	5	2	3	2	1	1	2	4		2	2		2		2
ROCKBRIDGE COUNTY	8	11	11	13	13	22	20	11	7	12	15	18	12	11	15
ROCKINGHAM COUNTY	51	47	54	51	48	41	40	49	34	36	41	43	39	42	39
BUENA VISTA CITY	5	7	4	11	7	7	2	4	1	4	5	6	2	7	3
HARRISONBURG CITY	37	30	25	17	17	13	23	20	23	24	20	20	21	33	13
LEXINGTON CITY	8	8	6	3	3	3	4	6	5	7	4	3	4	3	3
STAUNTON CITY	37	25	29	22	22	21	22	23	25	7	12	22	25	18	20
WAYNESBORO CITY	24	18	19	16	10	18	13	11	10	10	12	18	10	9	12
PLANNING DISTRICT 7	133	120	142	141	120	112	102	101	95	102	81	102	98	107	107
CLARKE COUNTY	12	18	7	9	13	7	3	9	10	6	4	8	4	12	15
FREDERICK COUNTY	21	20	40	27	19	27	27	19	17	19	19	28	23	28	26
PAGE COUNTY	22	10	12	22	14	20	11	19	13	26	12	14	13	14	15
SHENANDOAH COUNTY	36	24	44	35	29	24	31	24	24	24	24	19	23	20	25
WARREN COUNTY	19	26	18	32	28	19	20	15	21	12	17	21	20	18	14
WINCHESTER CITY	23	22	21	16	17	15	10	15	10	15	5	12	15	15	12
PLANNING DISTRICT 8	530	530	558	521	544	515	495	494	417	448	509	461	490	541	503
ARLINGTON COUNTY	77	76	68	63	61	67	62	66	45	60	58	52	56	56	58
FAIRFAX COUNTY	271	267	294	256	298	258	250	239	218	226	266	227	247	280	247
LOUDOUN COUNTY	39	47	46	48	46	40	53	41	48	46	56	40	47	57	61
PRINCE WILLIAM COUNTY	51	54	57	62	61	69	70	73	54	74	77	76	72	85	70
ALEXANDRIA CITY	62	56	64	60	43	54	34	42	30	30	29	40	36	37	36
FAIRFAX CITY	8	13	13	14	10	10	6	13	12	8	15	10	18	8	12
FALLS CHURCH CITY	5	4	5	8	2	3	4	6	4	1	4	5	1	3	4
MANASSAS CITY	14	10	11	8	21	13	14	10	5	3	3	8	10	12	12
MANASSAS PARK CITY	3	3		2	2	1	2	4	1		1	3	3	3	3
PLANNING DISTRICT 9	84	102	94	89	92	103	68	92	70	69	71	70	74	86	88
CULPEPER COUNTY	25	27	30	30	27	36	22	20	14	13	19	16	16	15	21
FAUQUIER COUNTY	28	31	28	24	28	38	20	36	24	27	25	27	22	28	32
MADISON COUNTY	7	12	9	7	13	4	9	9	10	4	7	10	11	9	10
ORANGE COUNTY	20	25	19	24	21	23	13	18	19	21	15	14	23	26	21
RAPPAHANNOCK COUNTY	4	7	8	4	3	2	4	9	3	4	5	3	2	8	4
PLANNING DISTRICT 10	129	165	130	130	125	101	106	99	99	96	111	111	116	106	94
ALBEMARLE COUNTY	48	68	54	53	54	44	40	51	40	40	54	45	52	49	43
FLUVANNA COUNTY	14	11	14	10	7	7	15	11	9	14	8	9	6	7	11
GREENE COUNTY	8	12	8	8	10	7	9	9	1	9	11	8	5	8	11
LOUISA COUNTY	17	18	18	15	21	13	21	12	18	10	13	14	18	18	10
NELSON COUNTY	6	20	5	11	8	11	5	7	11	11	2	16	18	10	10
CHARLOTTESVILLE CITY	36	36	31	33	25	19	16	9	20	12	23	19	17	14	9
PLANNING DISTRICT 11	232	209	198	195	204	177	167	156	136	130	146	156	149	140	192
AMHERST COUNTY	18	29	21	15	21	25	24	19	19	13	16	14	18	16	24
APPOMATTOX COUNTY	20	12	10	12	20	9	9	10	10	11	13	18	11	10	8
BEDFORD COUNTY	35	40	37	46	39	38	42	41	33	34	42	38	37	33	59
CAMPBELL COUNTY	46	28	23	32	24	35	27	21	19	24	22	25	26	25	33
BEDFORD CITY	13	20	16	14	23	11	9	15	13	9	13	10	9	9	8
LYNCHBURG CITY	100	80	91	76	77	59	56	50	42	39	40	51	48	47	60

NOTE: AS OF JULY 1, 2013, BEDFORD CITY WAS DISINCORPORATED AND MERGED INTO BEDFORD COUNTY. NUMBERS IN BEDFORD CITY REFLECT THE FIRST 6 MONTHS OF THE YEAR.

[continued]

TABLE 24
TOTAL RESIDENT DEATHS FROM CEREBROVASCULAR DISEASES
BY PLANNING DISTRICT AND CITY OR COUNTY
VIRGINIA, 1999-2013

PLANNING DISTRICT CITY / COUNTY	YEAR														
	1999	2000	2001	2002	2003	2004	2005	2006	2007	2008	2009	2010	2011	2012	2013
COMMONWEALTH OF VIRGINIA	4,101	4,080	4,105	3,938	3,915	3,681	3,666	3,513	3,197	3,206	3,230	3,259	3,327	3,390	3,278
PLANNING DISTRICT 12	229	179	203	224	216	193	200	193	178	184	161	159	181	186	151
FRANKLIN COUNTY	27	31	20	35	36	32	30	34	34	28	28	27	24	26	34
HENRY COUNTY	53	38	37	44	42	36	48	50	45	43	37	40	41	34	41
PATRICK COUNTY	15	13	16	15	14	17	15	15	14	14	15	11	18	14	11
PITTSYLVANIA COUNTY	40	36	47	46	41	43	43	38	27	38	36	36	26	48	27
DANVILLE CITY	71	41	60	62	58	44	48	38	47	46	36	31	56	50	33
MARTINSVILLE CITY	23	20	23	22	25	21	16	18	11	15	9	14	16	14	5
PLANNING DISTRICT 13	97	101	99	70	90	80	92	86	89	85	87	74	84	75	76
BRUNSWICK COUNTY	21	26	22	24	22	23	16	28	27	21	15	16	20	20	18
HALIFAX COUNTY	50	34	35	19	29	29	39	27	34	30	36	25	34	21	26
MECKLENBURG COUNTY	26	41	42	27	39	28	37	31	28	34	36	33	30	34	32
PLANNING DISTRICT 14	85	92	93	87	82	77	74	59	72	77	53	64	54	64	73
AMELIA COUNTY	8	12	11	8	5	13	9	8	8	10	5	9	8	8	10
BUCKINGHAM COUNTY	11	5	15	7	10	6	6	11	9	10	7	15	4	8	4
CHARLOTTE COUNTY	18	18	15	11	14	18	13	9	16	10	5	10	9	10	10
CUMBERLAND COUNTY	7	5	6	9	9	3	8	3	6	6	4	6	3	3	5
LUNENBURG COUNTY	7	14	12	12	13	10	8	12	14	12	8	6	13	12	11
NOTTOWAY COUNTY	19	21	17	18	16	14	14	5	6	13	12	7	6	11	17
PRINCE EDWARD COUNTY	15	17	17	22	15	13	16	11	13	16	12	11	11	12	16
PLANNING DISTRICT 15	504	586	564	522	488	502	494	471	455	409	401	467	484	496	448
CHARLES CITY COUNTY	5	3	6	4	5	5	6	1		4	3	3	2	6	3
CHESTERFIELD COUNTY	74	110	114	91	96	99	111	114	106	97	97	101	113	135	108
GOOCHLAND COUNTY	13	20	6	8	7	10	12	15	13	12	8	13	13	10	13
HANOVER COUNTY	35	49	38	44	36	52	62	40	42	35	40	49	42	46	46
HENRICO COUNTY	174	178	217	171	175	155	161	151	158	121	135	157	162	143	145
NEW KENT COUNTY	8	10	7	5	6	4	5	6	9	2	6	8	7	4	7
POWHATAN COUNTY	11	11	11	5	7	11	9	8	13	6	9	11	11	10	9
RICHMOND CITY	184	205	165	194	156	166	128	136	114	132	103	125	134	142	117
PLANNING DISTRICT 16	69	94	96	86	105	102	97	96	84	83	83	95	91	108	103
CAROLINE COUNTY	14	10	19	19	16	19	13	17	15	14	11	10	15	20	15
KING GEORGE COUNTY	3	9	9	8	7	8	8	6	9	7	8	9	11	6	12
SPOTSYLVANIA COUNTY	20	29	28	27	42	36	40	31	30	29	38	33	32	47	31
STAFFORD COUNTY	20	31	25	17	24	27	31	31	23	28	19	36	22	28	35
FREDERICKSBURG CITY	12	15	15	15	16	12	5	11	7	5	7	7	11	7	10
PLANNING DISTRICT 17	60	62	54	56	61	50	47	62	43	55	55	48	59	71	63
LANCASTER COUNTY	21	17	13	21	21	15	14	16	15	21	12	20	16	36	23
NORTHUMBERLAND COUNTY	11	13	13	11	18	14	14	23	9	8	21	5	17	16	19
RICHMOND COUNTY	11	14	17	7	3	4	10	10	10	12	11	9	12	10	13
WESTMORELAND COUNTY	17	18	11	17	19	17	9	13	9	14	11	14	14	9	8
PLANNING DISTRICT 18	70	61	73	73	83	65	63	65	49	58	61	54	54	62	40
ESSEX COUNTY	6	10	11	10	4	11	4	9	7	5	4	4	4	12	5
GLOUCESTER COUNTY	22	14	29	18	32	19	20	22	14	13	20	21	20	16	10
KING AND QUEEN COUNTY	9	3	5	5	14	1	5	6	4	6	7		2	5	3
KING WILLIAM COUNTY	8	7	9	10	9	9	8	9	11	17	11	13	6	14	8
MATHEWS COUNTY	10	11	11	20	15	10	11	12	4	8	11	7	11	5	6
MIDDLESEX COUNTY	15	16	8	10	9	15	15	7	9	9	8	9	11	10	8
PLANNING DISTRICT 19	146	132	124	107	139	113	112	93	100	97	96	100	79	94	84
DINWIDDIE COUNTY	19	13	15	16	15	18	12	8	15	11	12	9	6	8	9
GREENSVILLE COUNTY	9	14	10	12	8	7	13	8	11	4	6	9	6	10	9
PRINCE GEORGE COUNTY	10	8	5	9	13	7	12	8	14	7	6	7	11	19	10
SURRY COUNTY	8	2	6	2	3	2	2	6	3	5	4	3	6	4	7
SUSSEX COUNTY	10	11	13	7	12	5	7	6	10	6	10	12	7	6	6
COLONIAL HEIGHTS CITY	18	23	8	16	18	9	10	4	15	18	13	15	9	8	8
EMPORIA CITY	10	6	21	8	15	6	6	7	3	9	8	7	4	10	5
HOPEWELL CITY	23	28	19	12	21	22	19	14	13	5	16	20	13	11	13
PETERSBURG CITY	39	27	27	25	34	37	31	32	16	32	21	18	17	18	17
PLANNING DISTRICT 20	628	539	589	589	558	523	567	521	478	489	469	451	441	395	429
ISLE OF WIGHT COUNTY	19	17	20	26	21	13	18	17	14	21	21	16	12	9	11
SOUTHAMPTON COUNTY	14	19	12	18	6	10	19	14	12	21	19	18	10	11	13
CHESAPEAKE CITY	96	77	78	108	97	82	92	102	104	82	68	85	78	68	72
FRANKLIN CITY	16	17	20	4	13	2	11	14	15	9	16	14	13	9	11
NORFOLK CITY	148	138	164	130	121	122	143	128	111	121	105	104	105	67	103
PORTSMOUTH CITY	97	76	90	81	95	90	97	64	76	67	76	57	60	68	43
SUFFOLK CITY	38	40	49	56	45	48	35	44	38	39	40	43	39	28	27
VIRGINIA BEACH CITY	200	155	156	166	160	156	152	138	108	129	124	114	124	135	149
PLANNING DISTRICT 21	267	251	235	248	242	262	213	224	191	209	210	204	217	204	182
JAMES CITY COUNTY	17	24	25	29	21	38	27	26	30	36	29	31	33	48	29
YORK COUNTY	27	30	28	24	19	24	16	22	21	18	25	18	24	26	22
HAMPTON CITY	59	71	73	70	74	76	68	58	69	66	56	65	70	58	59
NEWPORT NEWS CITY	136	106	97	107	109	108	95	98	60	76	90	77	69	62	59
POQUOSON CITY	8	5	3	6	6	4	3	8	4	5	6	9	14	3	3
WILLIAMSBURG CITY	20	15	9	12	13	12	4	12	7	8	4	4	7	7	10
PLANNING DISTRICT 22	38	37	52	41	52	37	33	38	36	32	40	48	40	30	24
ACCOMACK COUNTY	23	24	37	28	38	20	17	24	23	18	23	34	30	20	11
NORTHAMPTON COUNTY	15	13	15	13	14	17	16	14	13	14	17	14	10	10	13
PLANNING DISTRICT 23	895	790	824	837	800	785	780	745	669	698	679	655	658	599	611
UNKNOWN VIRGINIA															

NOTE: PLANNING DISTRICT 23, THE HAMPTON ROADS PLANNING DISTRICT, IS THE AGGREGATE OF PLANNING DISTRICTS 20 AND 21.

TABLE 25
TOTAL RESIDENT DEATHS FROM CHRONIC LOWER RESPIRATORY DISEASES
BY PLANNING DISTRICT AND CITY OR COUNTY
VIRGINIA, 1999-2013

PLANNING DISTRICT CITY / COUNTY	YEAR														
	1999	2000	2001	2002	2003	2004	2005	2006	2007	2008	2009	2010	2011	2012	2013
COMMONWEALTH OF VIRGINIA	2,702	2,808	2,729	2,743	2,966	2,652	2,895	2,683	2,760	3,008	3,003	2,957	3,097	3,046	3,168
PLANNING DISTRICT 1	57	66	62	62	76	38	72	79	75	81	61	59	70	99	95
LEE COUNTY	12	22	19	16	19	8	22	19	25	14	10	17	20	22	20
SCOTT COUNTY	15	14	13	18	18	7	16	24	15	21	18	12	19	31	29
WISE COUNTY	29	23	29	25	36	21	31	32	34	43	28	28	27	39	43
NORTON CITY	1	7	1	3	3	2	3	4	1	3	5	2	4	7	3
PLANNING DISTRICT 2	106	90	86	110	111	92	93	112	82	109	110	110	111	137	101
BUCHANAN COUNTY	20	18	20	18	25	27	30	27	19	24	26	22	23	23	19
DICKENSON COUNTY	9	16	9	16	21	13	11	13	5	18	18	24	22	19	14
RUSSELL COUNTY	29	30	31	27	25	25	15	34	16	21	21	19	18	35	26
TAZEWELL COUNTY	48	26	26	49	40	27	37	38	42	46	45	45	48	60	42
PLANNING DISTRICT 3	148	144	132	139	166	125	167	167	141	158	161	167	200	216	173
BLAND COUNTY	8	6	1		6	2	6	7	3	3	2	2	9	3	7
CARROLL COUNTY	12	25	24	22	17	13	22	18	26	22	23	25	18	24	34
GRAYSON COUNTY	12	12	8	7	17	9	17	11	12	13	13	14	20	20	18
SMYTH COUNTY	29	26	29	32	28	38	44	36	37	35	35	37	49	44	30
WASHINGTON COUNTY	37	38	35	29	47	31	39	44	27	40	32	36	44	59	40
WYTHE COUNTY	27	19	22	22	31	21	17	23	18	22	28	29	34	32	21
BRISTOL CITY	17	10	10	21	14	4	17	22	12	11	21	21	22	24	16
GALAX CITY	6	8	3	6	6	7	5	6	6	12	7	3	4	10	7
PLANNING DISTRICT 4	84	92	68	87	70	89	83	67	75	76	86	66	97	89	74
FLOYD COUNTY	9	6	3	7	8	9	12	7	14	9	3	5	11	5	10
GILES COUNTY	14	20	13	13	10	11	19	12	10	12	11	8	19	16	12
MONTGOMERY COUNTY	27	31	27	39	31	32	24	20	28	23	46	26	43	35	26
PULASKI COUNTY	26	27	20	22	18	30	25	24	15	25	21	24	19	27	22
RADFORD CITY	8	8	5	6	3	7	3	4	8	7	5	3	5	6	4
PLANNING DISTRICT 5	152	146	162	184	177	147	179	145	156	188	188	180	194	153	156
ALLEGHANY COUNTY	6	10	9	21	14	18	10	12	10	13	18	12	12	12	8
BOTETOURT COUNTY	10	13	13	18	10	10	16	12	11	12	12	17	9	11	16
CRAIG COUNTY	3	2	1	3	4	1	4	4	2	4	3	3	5	2	1
ROANOKE COUNTY	40	48	43	53	53	35	48	37	48	60	57	47	59	51	49
COVINGTON CITY	6	9	7	5	6	5	3	3	3	2	8	3	4	7	4
ROANOKE CITY	77	52	66	64	74	59	78	58	69	70	72	81	86	56	64
SALEM CITY	10	12	23	20	16	19	20	19	13	27	18	17	19	14	14
PLANNING DISTRICT 6	124	119	126	106	128	117	143	102	108	125	151	134	139	133	134
AUGUSTA COUNTY	30	26	25	22	34	26	29	26	30	31	40	31	28	30	43
BATH COUNTY	2	3	3	2	5		3	3	1	2	1	5	6	4	2
HIGHLAND COUNTY	1	1	3	1	3		1		1	4	4	2	5	2	
ROCKBRIDGE COUNTY	12	8	9	13	9	10	9	10	8	12	9	11	14	6	16
ROCKINGHAM COUNTY	29	23	26	18	25	32	32	22	30	23	38	36	29	27	32
BUENA VISTA CITY	4	8	4	6	2	6	9	4	2	7	8	5	4	7	3
HARRISONBURG CITY	13	14	18	9	18	18	20	9	10	10	16	8	11	10	5
LEXINGTON CITY	4	5	3	3	1	2	3	3	2	4	6	3	3	2	4
STAUNTON CITY	20	23	20	18	14	15	20	13	12	16	13	19	23	28	20
WAYNESBORO CITY	9	8	15	14	17	8	17	12	12	16	16	14	16	17	9
PLANNING DISTRICT 7	97	92	86	110	94	111	112	105	89	130	98	109	127	95	117
CLARKE COUNTY	6	7	6	7	12	7	8	8	8	13	7	11	13	7	7
FREDERICK COUNTY	21	21	26	33	27	34	35	33	24	35	25	23	34	39	38
PAGE COUNTY	13	10	8	9	6	8	11	7	10	7	15	16	22	12	14
SHENANDOAH COUNTY	26	22	21	19	14	22	22	22	18	24	20	23	25	14	30
WARREN COUNTY	14	14	12	19	18	28	25	18	16	34	17	25	15	11	21
WINCHESTER CITY	17	18	13	23	17	12	11	17	13	17	14	11	18	12	7
PLANNING DISTRICT 8	342	389	361	354	371	301	355	311	322	340	337	345	361	359	379
ARLINGTON COUNTY	37	49	43	48	46	38	44	39	29	29	31	30	36	29	30
FAIRFAX COUNTY	174	179	184	166	183	150	177	137	155	162	169	187	183	180	182
LOUDOUN COUNTY	31	34	33	29	40	33	33	34	28	29	40	27	38	40	41
PRINCE WILLIAM COUNTY	49	71	58	51	51	45	52	49	76	71	62	50	66	60	81
ALEXANDRIA CITY	30	37	27	39	31	21	20	27	20	30	18	31	21	24	26
FAIRFAX CITY	7	6	5	6	5	5	8	9	7	4	2	6	7	8	6
FALLS CHURCH CITY	4	4	3	4	2	2	3	4	1	8	3		3	3	1
MANASSAS CITY	9	8	5	8	11	6	14	8	3	6	7	14	4	14	10
MANASSAS PARK CITY	1	1	3	3	2	1	4	4	3	1	5		3	1	2
PLANNING DISTRICT 9	54	63	56	50	64	51	54	75	68	63	63	66	68	62	86
CULPEPER COUNTY	15	21	16	13	16	13	16	15	14	20	19	14	17	14	21
FAUQUIER COUNTY	27	20	24	22	27	19	18	23	28	22	27	27	26	23	39
MADISON COUNTY	2	3		7	8	7	6	10	5	4	6	4	4	3	5
ORANGE COUNTY	10	15	15	6	12	8	12	23	18	15	9	18	16	18	16
RAPPAHANNOCK COUNTY		4	1	2	1	4	2	4	3	2	2	3	5	4	5
PLANNING DISTRICT 10	66	73	77	89	105	81	92	69	95	84	76	93	97	90	107
ALBEMARLE COUNTY	28	29	29	25	42	27	40	26	40	35	30	43	46	32	43
FLUVANNA COUNTY	4	7	9	9	5	7	11	2	8	8	8	2	5	8	12
GREENE COUNTY	6	4	5	5	6	5	5	5	10	7	7	10	6	8	11
LOUISA COUNTY	12	13	12	20	21	14	10	14	12	17	11	16	21	15	16
NELSON COUNTY	5	6	7	10	6	7	9	5	9	8	10	12	9	10	11
CHARLOTTESVILLE CITY	11	14	15	20	25	21	17	17	16	9	10	10	10	17	14
PLANNING DISTRICT 11	114	112	126	82	119	108	125	111	114	102	113	140	119	107	107
AMHERST COUNTY	18	21	18	8	17	17	15	14	12	26	10	23	13	13	12
APPOMATTOX COUNTY	6	11	7	5	4	3	9	8	7	7	7	6	6	10	5
BEDFORD COUNTY	21	15	26	15	34	23	33	30	29	23	29	37	25	30	36
CAMPBELL COUNTY	23	22	18	17	18	22	19	18	21	20	26	25	32	28	20
BEDFORD CITY	4	4	7	8	8	6	6	4	6	2	4	5	3	1	1
LYNCHBURG CITY	42	39	50	29	38	37	43	37	39	24	37	44	40	25	33

NOTE: AS OF JULY 1, 2013, BEDFORD CITY WAS DISINCORPORATED AND MERGED INTO BEDFORD COUNTY. NUMBERS IN BEDFORD CITY REFLECT THE FIRST 6 MONTHS OF THE YEAR.

[continued]

TABLE 25
TOTAL RESIDENT DEATHS FROM CHRONIC LOWER RESPIRATORY DISEASES
BY PLANNING DISTRICT AND CITY OR COUNTY
VIRGINIA, 1999-2013

PLANNING DISTRICT CITY / COUNTY	YEAR														
	1999	2000	2001	2002	2003	2004	2005	2006	2007	2008	2009	2010	2011	2012	2013
COMMONWEALTH OF VIRGINIA	2,702	2,808	2,729	2,743	2,966	2,652	2,895	2,683	2,760	3,008	3,003	2,957	3,097	3,046	3,168
PLANNING DISTRICT 12	106	127	139	138	114	155	124	137	157	165	148	162	166	141	149
FRANKLIN COUNTY	11	13	26	17	9	20	17	23	23	25	32	30	32	29	27
HENRY COUNTY	16	18	18	22	21	15	35	29	35	34	32	34	37	41	36
PATRICK COUNTY	6	8	9	10	11	20	6	9	7	12	15	10	11	9	13
PITTSYLVANIA COUNTY	20	36	26	40	29	39	26	23	38	34	28	42	26	21	32
DANVILLE CITY	39	40	49	41	31	48	32	44	46	45	35	32	40	31	33
MARTINSVILLE CITY	14	12	11	8	13	13	8	9	8	15	6	14	20	10	8
PLANNING DISTRICT 13	46	38	47	53	46	44	61	46	45	58	60	65	46	52	58
BRUNSWICK COUNTY	7	6	5	10	2		3	5	4	7	8	11	7	10	10
HALIFAX COUNTY	19	21	24	31	24	24	26	25	26	27	31	30	20	24	30
MECKLENBURG COUNTY	20	11	18	12	20	20	32	16	15	24	21	24	19	18	18
PLANNING DISTRICT 14	51	40	57	65	78	62	48	41	38	76	49	43	50	52	49
AMELIA COUNTY	7	6	2	15	10	7	5	4	3	9	3	9	3	7	3
BUCKINGHAM COUNTY	4	6	9	6	10	8	9	3	6	14	6	5	7	3	8
CHARLOTTE COUNTY	9	2	8	9	15	8	5	5	6	13	6	8	6	4	8
CUMBERLAND COUNTY	7	5	5	1	8	3	4	6	3	4	3	2	4	5	8
LUNENBURG COUNTY	8	3	5	7	5	11	3	9	5	7	7	7	4	6	3
NOTTOWAY COUNTY	9	9	18	13	15	11	9	8	5	11	10	7	10	14	11
PRINCE EDWARD COUNTY	7	9	10	14	15	14	13	6	10	18	14	5	16	13	8
PLANNING DISTRICT 15	377	398	356	346	387	355	378	326	304	349	393	349	354	360	414
CHARLES CITY COUNTY	3	2	7	3	3	1	5		1	4	3	2	1	2	1
CHESTERFIELD COUNTY	75	87	61	70	93	74	89	95	72	90	100	87	96	109	104
GOOCHLAND COUNTY	4	5	11	9	2	3	6	5	8	15	9	7	3	6	8
HANOVER COUNTY	40	35	36	42	34	37	40	42	32	37	38	42	34	40	48
HENRICO COUNTY	136	145	128	112	141	139	145	119	123	111	137	115	124	122	148
NEW KENT COUNTY	6	9	6	7	3	8	4	2	7	6	7	11	4	5	9
POWHATAN COUNTY	9	13	7	6	8	10	12	6	8	6	8	6	10	9	13
RICHMOND CITY	104	102	100	97	103	83	77	57	53	80	91	79	82	67	83
PLANNING DISTRICT 16	57	57	65	84	94	78	84	76	89	90	94	91	87	83	110
CAROLINE COUNTY	9	9	9	7	21	10	10	13	14	11	10	22	13	14	21
KING GEORGE COUNTY	2	3	3	8	7	9	8	5	5	6	10	6	5	10	8
SPOTSYLVANIA COUNTY	20	18	33	41	37	30	34	30	48	36	34	27	31	29	40
STAFFORD COUNTY	18	13	16	19	21	18	17	16	16	24	26	29	30	25	27
FREDERICKSBURG CITY	8	14	4	9	8	11	15	12	6	13	14	7	8	5	14
PLANNING DISTRICT 17	30	44	35	24	28	34	29	22	43	38	50	31	22	35	38
LANCASTER COUNTY	2	18	11	6	5	10	12	8	11	11	13	9	3	6	6
NORTHUMBERLAND COUNTY	9	7	5	7	7	8	4	7	12	10	12	8	5	16	10
RICHMOND COUNTY	9	6	3	6	9	8	6	1	10	8	12	3	3	8	7
WESTMORELAND COUNTY	10	13	16	5	7	8	7	6	10	9	13	11	11	5	15
PLANNING DISTRICT 18	52	43	33	37	47	42	35	70	43	35	49	41	49	47	62
ESSEX COUNTY	10	5	6	4	5	3	5	9	14	1	9	2	10	7	9
GLOUCESTER COUNTY	19	23	12	17	14	16	10	27	12	19	21	12	17	19	23
KING AND QUEEN COUNTY	8	1	1	1	7	5	4	5	3	1	6	4	3	3	5
KING WILLIAM COUNTY	3	5	4	5	8	5	4	14	5	4	4	6	7	9	6
MATHEWS COUNTY	4	3	4	4	8	4	7	7	6	3	2	5	5	3	9
MIDDLESEX COUNTY	8	6	6	6	5	9	5	8	3	7	7	12	7	6	10
PLANNING DISTRICT 19	85	82	70	76	93	86	98	70	90	84	83	94	91	84	115
DINWIDDIE COUNTY	10	8	7	7	10	10	10	8	15	8	10	13	12	16	18
GREENSVILLE COUNTY	1	6	5		3	4	7	3	3	4	7	5	10	4	5
PRINCE GEORGE COUNTY	12	5	5	9	9	10	12	11	5	13	9	13	9	16	13
SURRY COUNTY	2		3	5	5	1	6	1	3	3	2	6	1	3	3
SUSSEX COUNTY	7	3	6	3	6	6	8	5	4	6	8	10	9	7	8
COLONIAL HEIGHTS CITY	16	13	9	15	14	14	18	8	22	12	7	10	10	8	12
EMPORIA CITY	5	4	2	3	7	2	5	7	3	5	8	1	6	3	6
HOPEWELL CITY	11	15	11	10	16	24	15	13	16	16	18	20	22	20	28
PETERSBURG CITY	21	28	22	24	23	15	17	14	19	17	14	16	12	7	22
PLANNING DISTRICT 20	386	412	400	366	413	366	405	363	444	452	432	392	440	438	426
ISLE OF WIGHT COUNTY	8	8	16	9	12	16	13	11	14	19	17	12	20	22	19
SOUTHAMPTON COUNTY	3	10	12	5	7	4	6	4	9	12	10	4	5	12	11
CHESAPEAKE CITY	82	73	77	61	75	63	70	62	79	96	85	61	75	82	92
FRANKLIN CITY	5	2	7	9	7	6		5	5	1	8	1	4	5	12
NORFOLK CITY	94	92	96	87	97	87	88	80	99	106	90	77	97	94	99
PORTSMOUTH CITY	41	61	53	38	39	49	41	35	48	47	45	43	46	43	33
SUFFOLK CITY	30	36	36	23	43	24	28	35	37	30	34	29	38	39	32
VIRGINIA BEACH CITY	123	130	103	134	133	117	159	131	153	141	143	165	155	141	128
PLANNING DISTRICT 21	146	156	159	155	152	143	130	163	155	182	174	179	164	175	177
JAMES CITY COUNTY	19	10	17	18	17	18	23	20	18	27	19	16	27	30	29
YORK COUNTY	12	19	17	19	18	22	16	16	17	17	15	16	17	17	13
HAMPTON CITY	45	55	52	46	50	44	26	55	58	64	68	68	40	51	65
NEWPORT NEWS CITY	59	64	68	61	56	49	55	60	53	67	63	66	76	65	58
POQUOSON CITY	5	4	1	6	6	5	3	8	3	3	6	11	2	7	5
WILLIAMSBURG CITY	6	4	4	5	5	5	7	4	6	4	3	2	2	5	7
PLANNING DISTRICT 22	22	25	26	26	33	27	28	26	27	23	27	41	45	39	41
ACCOMACK COUNTY	14	22	15	11	25	20	18	18	23	17	21	33	35	27	26
NORTHAMPTON COUNTY	8	3	11	15	8	7	10	8	4	6	6	8	10	12	15
PLANNING DISTRICT 23	532	568	559	521	565	509	535	526	599	634	606	571	604	613	603
UNKNOWN VIRGINIA															

NOTE: PLANNING DISTRICT 23, THE HAMPTON ROADS PLANNING DISTRICT, IS THE AGGREGATE OF PLANNING DISTRICTS 20 AND 21.

TABLE 26
TOTAL RESIDENT DEATHS FROM ALL UNINTENTIONAL INJURY
BY PLANNING DISTRICT AND CITY OR COUNTY
VIRGINIA, 1999-2013

PLANNING DISTRICT CITY / COUNTY	YEAR														
	1999	2000	2001	2002	2003	2004	2005	2006	2007	2008	2009	2010	2011	2012	2013
COMMONWEALTH OF VIRGINIA	2,186	2,357	2,340	2,415	2,559	2,458	2,610	2,665	2,881	2,769	2,589	2,571	2,726	2,779	2,794
PLANNING DISTRICT 1	50	59	61	46	76	64	75	68	79	51	69	63	69	57	54
LEE COUNTY	13	20	23	11	27	22	26	13	18	12	22	14	19	12	11
SCOTT COUNTY	11	16	14	13	15	10	14	12	18	15	20	14	16	14	15
WISE COUNTY	23	20	23	21	28	30	32	39	43	23	25	32	33	29	27
NORTON CITY	3	3	1	1	6	2	3	4		1	2	3	1	2	1
PLANNING DISTRICT 2	62	65	93	88	92	89	110	103	91	101	78	104	101	83	70
BUCHANAN COUNTY	17	16	26	23	19	23	31	22	19	28	18	25	25	22	21
DICKENSON COUNTY	6	10	14	17	12	12	13	16	23	22	8	13	18	13	7
RUSSELL COUNTY	20	18	26	24	29	28	22	24	22	18	14	24	23	15	17
TAZEWELL COUNTY	19	21	27	24	32	26	44	41	27	33	38	42	35	33	25
PLANNING DISTRICT 3	72	92	84	99	81	83	110	97	122	114	96	95	117	109	90
BLAND COUNTY	4	4	6	3	4	4	3	2	7	7	6	7	6	3	3
CARROLL COUNTY	6	11	9	13	11	16	18	15	15	29	14	9	18	24	13
GRAYSON COUNTY	8	19	8	14	9	12	15	15	14	5	8	5	9	9	9
SMYTH COUNTY	15	12	15	13	11	15	15	17	16	15	16	17	21	12	18
WASHINGTON COUNTY	23	25	19	27	28	16	34	17	32	30	18	26	32	23	22
WYTHE COUNTY	12	11	15	19	10	11	13	14	23	18	19	24	12	21	17
BRISTOL CITY	2	8	7	7	6	5	7	13	11	7	12	5	16	12	4
GALAX CITY	2	2	5	3	2	4	5	4	4	3	3	2	3	5	4
PLANNING DISTRICT 4	73	68	79	68	90	68	85	76	89	94	77	77	83	70	84
FLOYD COUNTY	14	13	13	11	12	9	9	13	16	7	9	7	9	9	11
GILES COUNTY	6	11	7	9	15	5	17	10	5	15	12	10	6	14	11
MONTGOMERY COUNTY	23	20	29	23	36	29	29	22	35	36	32	28	43	19	38
PULASKI COUNTY	21	21	29	21	20	22	26	25	24	25	20	27	22	21	21
RADFORD CITY	9	3	1	4	7	3	4	6	9	11	4	5	3	7	3
PLANNING DISTRICT 5	73	99	97	127	109	109	102	118	122	122	119	105	115	132	139
ALLEGHANY COUNTY	6	7	4	8	4	2	6	11	12	11	8	7	8	15	10
BOTETOURT COUNTY	11	14	8	16	9	15	7	10	11	11	15	16	21	12	10
CRAIG COUNTY	4		2	5	1		4	2	5	3	6	2	3	3	4
ROANOKE COUNTY	24	31	23	23	32	41	28	33	36	34	30	21	27	33	40
COVINGTON CITY	2	3	4		3	3	5	3	4	8	2	2	4	3	4
ROANOKE CITY	24	31	50	66	54	36	41	50	38	42	48	50	45	55	58
SALEM CITY	2	13	6	9	6	12	11	9	16	13	10	7	7	11	13
PLANNING DISTRICT 6	84	86	87	106	102	104	110	116	123	129	114	114	107	135	121
AUGUSTA COUNTY	23	13	23	22	28	25	35	28	40	37	38	27	29	36	35
BATH COUNTY	3	6	3	5	7	5	1	3	4	1	3	3	4	3	2
HIGHLAND COUNTY	2	2	3		3	2	2	4	1	1	1	2		3	2
ROCKBRIDGE COUNTY	4	15	4	8	11	12	8	12	12	16	12	5	13	16	6
ROCKINGHAM COUNTY	21	21	24	36	31	34	22	33	34	30	34	32	34	34	38
BUENA VISTA CITY	3	4	2	4	1	1	8	3	3	1	2	5	1	4	2
HARRISONBURG CITY	11	12	9	10	8	5	17	13	9	9	7	13	9	9	13
LEXINGTON CITY	2	1	2	4	1		2	1	2	3	2	4	1	2	3
STAUNTON CITY	9	4	7	7	9	10	4	8	12	19	10	12	12	15	13
WAYNESBORO CITY	6	8	10	10	3	10	11	11	6	12	5	11	4	13	7
PLANNING DISTRICT 7	56	67	63	88	90	84	90	83	86	98	90	96	96	105	106
CLARKE COUNTY	3	1	5	6	4	5	10	5	5	4	7	9	3	5	6
FREDERICK COUNTY	15	18	19	22	25	26	28	24	29	26	36	36	31	26	29
PAGE COUNTY	8	12	11	10	14	13	10	6	13	8	10	9	12	17	13
SHENANDOAH COUNTY	9	17	11	19	14	13	15	22	17	26	11	15	22	18	23
WARREN COUNTY	11	11	8	18	23	21	18	13	11	22	14	19	21	19	17
WINCHESTER CITY	10	8	9	13	10	6	9	13	11	12	12	8	7	20	18
PLANNING DISTRICT 8	313	359	374	381	393	339	389	408	391	378	382	369	421	433	432
ARLINGTON COUNTY	37	34	48	50	44	27	37	37	36	25	32	29	33	36	34
FAIRFAX COUNTY	147	186	175	184	174	164	187	211	190	187	181	178	205	194	211
LOUDOUN COUNTY	27	34	30	27	47	54	48	39	53	32	40	36	44	54	56
PRINCE WILLIAM COUNTY	57	57	76	69	80	54	79	76	63	92	79	83	85	94	87
ALEXANDRIA CITY	28	26	22	30	25	23	24	27	28	19	29	20	26	27	27
FAIRFAX CITY	4	3	7	3	7	7	3	6	3	10	10	10	10	8	10
FALLS CHURCH CITY	3	2	4	5	2	1	3	3	4	2		4	5	1	2
MANASSAS CITY	8	14	11	12	11	8	7	9	11	9	9	6	8	18	5
MANASSAS PARK CITY	2	3	1	1	3	1	1		3	2	2	3	5	1	
PLANNING DISTRICT 9	63	37	61	51	66	69	78	74	84	82	69	80	87	79	80
CULPEPER COUNTY	10	13	12	13	16	19	24	19	27	24	15	14	23	21	24
FAUQUIER COUNTY	20	9	28	16	26	28	24	38	36	29	33	33	38	24	29
MADISON COUNTY	6	4	4	5	4	6	3	5	7	10	3	8	7	10	5
ORANGE COUNTY	21	8	12	13	11	14	21	8	13	16	13	20	17	20	20
RAPPAHANNOCK COUNTY	6	3	5	4	9	2	6	4	1	3	5	5	2	4	2
PLANNING DISTRICT 10	67	71	52	83	85	83	83	88	108	95	89	77	77	83	89
ALBEMARLE COUNTY	20	22	9	24	30	27	28	30	36	41	33	37	35	26	33
FLUVANNA COUNTY	7	10	5	5	17	7	11	12	14	16	10	5	7	9	8
GREENE COUNTY	5	6	6	7	6	9	10	12	13	4	9	7	5	9	11
LOUISA COUNTY	5	13	11	19	11	17	17	14	18	21	13	10	12	18	16
NELSON COUNTY	7	10	8	16	6	11	8	6	10	8	10	6	8	8	10
CHARLOTTESVILLE CITY	23	10	13	12	15	12	9	14	17	5	14	12	10	13	11
PLANNING DISTRICT 11	98	108	91	102	108	96	94	105	126	117	105	110	104	149	113
AMHERST COUNTY	20	12	14	8	20	12	9	15	12	20	16	9	18	23	10
APPOMATTOX COUNTY	3	5	7	8	9	8	7	6	12	10	7	7	7	12	9
BEDFORD COUNTY	26	16	24	35	24	28	36	25	37	26	38	35	22	45	37
CAMPBELL COUNTY	24	24	18	24	22	21	15	33	22	32	16	29	18	28	26
BEDFORD CITY	1	10	8	6	7	2	5	4	8		6	4	6	1	1
LYNCHBURG CITY	24	41	20	21	26	25	22	22	35	29	22	26	33	40	30

NOTE: AS OF JULY 1, 2013, BEDFORD CITY WAS DISINCORPORATED AND MERGED INTO BEDFORD COUNTY. NUMBERS IN BEDFORD CITY REFLECT THE FIRST 6 MONTHS OF THE YEAR.

[continued]

TABLE 26
TOTAL RESIDENT DEATHS FROM ALL UNINTENTIONAL INJURY
BY PLANNING DISTRICT AND CITY OR COUNTY
VIRGINIA, 1999-2013

PLANNING DISTRICT CITY / COUNTY	YEAR														
	1999	2000	2001	2002	2003	2004	2005	2006	2007	2008	2009	2010	2011	2012	2013
COMMONWEALTH OF VIRGINIA	2,186	2,357	2,340	2,415	2,559	2,458	2,610	2,665	2,881	2,769	2,589	2,571	2,726	2,779	2,794
PLANNING DISTRICT 12	111	112	144	122	119	150	125	139	133	167	156	149	152	179	133
FRANKLIN COUNTY	21	16	30	21	26	23	33	30	25	32	34	32	30	42	20
HENRY COUNTY	23	24	39	27	27	40	23	43	26	40	31	33	41	51	29
PATRICK COUNTY	10	11	13	16	13	14	15	4	11	11	15	11	14	14	15
PITTSYLVANIA COUNTY	21	25	29	34	30	30	29	33	35	43	38	37	36	45	29
DANVILLE CITY	22	27	22	21	14	30	19	22	29	31	28	23	25	13	30
MARTINSVILLE CITY	14	9	11	3	9	13	6	7	7	10	10	13	6	14	10
PLANNING DISTRICT 13	51	56	45	54	51	49	47	48	56	48	45	52	45	41	38
BRUNSWICK COUNTY	12	12	8	15	11	8	10	4	5	6	4	9	8	13	7
HALIFAX COUNTY	26	24	24	24	22	24	22	23	27	28	22	29	19	17	15
MECKLENBURG COUNTY	13	20	13	15	18	17	15	21	24	14	19	14	18	11	16
PLANNING DISTRICT 14	80	51	48	45	70	45	74	52	69	46	56	45	45	55	58
AMELIA COUNTY	9	11	4	4	8	5	9	7	5	11	11	5	7	10	8
BUCKINGHAM COUNTY	17	6	10	11	16	11	15	7	11	7	2	6	8	9	8
CHARLOTTE COUNTY	13	7	7	7	8	4	10	8	11	10	5	9	12	5	6
CUMBERLAND COUNTY	6	8	3	1	4	1	7	3	7	5	6	3	3	5	11
LUNENBURG COUNTY	11	7	4	9	5	9	7	6	15	6	8	8	4	11	7
NOTTOWAY COUNTY	14	1	10	5	17	6	9	8	8	3	11	6	4	7	12
PRINCE EDWARD COUNTY	10	11	10	8	12	9	17	13	12	4	13	8	7	8	6
PLANNING DISTRICT 15	263	338	290	277	348	336	309	343	371	352	315	316	335	343	341
CHARLES CITY COUNTY	3	5	2	8	5	2	3	4	3	4	4	5	4	5	2
CHESTERFIELD COUNTY	62	79	52	65	85	78	86	87	92	103	85	107	99	88	95
GOOCHLAND COUNTY	6	6	9	4	8	13	8	10	15	9	11	11	4	14	3
HANOVER COUNTY	21	41	25	16	28	39	32	25	31	26	18	21	35	37	38
HENRICO COUNTY	70	91	85	96	94	93	94	90	104	95	100	97	89	103	109
NEW KENT COUNTY	9	6	3	4	11	4	5	10	5	11	6	8	8	5	2
POWHATAN COUNTY	3	5	9	3	8	6	9	6	8	14	11	5	8	12	11
RICHMOND CITY	89	105	105	81	109	101	72	111	113	90	80	62	88	79	81
PLANNING DISTRICT 16	68	94	61	85	85	75	79	91	132	110	80	85	95	123	110
CAROLINE COUNTY	15	15	9	14	11	9	11	8	18	17	11	9	7	13	16
KING GEORGE COUNTY	6	4	5	6	8	2	5	7	8	8	8	7	12	11	12
SPOTSYLVANIA COUNTY	22	34	26	35	29	33	26	31	47	41	33	42	47	46	40
STAFFORD COUNTY	12	29	12	19	23	24	27	32	48	34	24	21	22	44	34
FREDERICKSBURG CITY	13	12	9	11	14	7	10	13	11	10	4	6	7	9	8
PLANNING DISTRICT 17	29	27	24	30	21	21	20	38	33	36	22	28	33	27	26
LANCASTER COUNTY	13	10	2	9	7	3	4	11	10	10	7	5	11	4	5
NORTHUMBERLAND COUNTY	8	5	9	6	8	5	5	7	7	11	5	8	11	13	6
RICHMOND COUNTY	4	4	1	2	1	4	4	5	5	5	3	4	5	4	4
WESTMORELAND COUNTY	4	8	12	13	5	9	7	15	11	10	7	11	6	6	11
PLANNING DISTRICT 18	39	33	54	48	42	53	56	55	41	42	45	43	42	40	47
ESSEX COUNTY	5	5	10	4	4	14	7	5	4	6	10	6	9	4	3
GLOUCESTER COUNTY	10	14	20	10	10	14	22	28	10	16	11	20	23	20	20
KING AND QUEEN COUNTY	3	4	3	4	4	5	6	5	6	4	4	1	3	4	1
KING WILLIAM COUNTY	6	6	6	17	8	6	8	3	10	8	10	3	4	4	10
MATHEWS COUNTY	6	1	7	6	7	6	5	12	4	1	4	6		4	9
MIDDLESEX COUNTY	9	3	8	7	9	8	8	2	7	7	6	7	3	4	4
PLANNING DISTRICT 19	73	83	69	75	75	59	73	73	83	82	75	75	63	60	76
DINWIDDIE COUNTY	12	14	6	13	12	11	11	10	10	18	11	13	9	11	16
GREENSVILLE COUNTY	3	6	5	3	6	4	7	7	4	3	6	5	5	5	8
PRINCE GEORGE COUNTY	12	11	8	11	12	8	7	14	8	13	12	9	11	13	16
SURRY COUNTY	2	3	4	8	5	2	5	1	9	4	4	3	1	1	3
SUSSEX COUNTY	6	10	10	4	7	7	4	3	5	12	8	11	6	3	5
COLONIAL HEIGHTS CITY	3	7	8	5	5	4	7	12	8	8	5	4	7	7	8
EMPORIA CITY	4	2	2		3	2	2	5	4	3	3	3	3	2	1
HOPEWELL CITY	9	9	13	15	10	8	10	6	12	5	8	13	9	8	9
PETERSBURG CITY	22	21	13	16	15	13	20	15	23	16	18	14	12	10	10
PLANNING DISTRICT 20	301	291	309	289	284	327	349	328	384	344	353	322	353	344	417
ISLE OF WIGHT COUNTY	10	15	12	10	17	11	14	21	18	7	11	16	13	14	11
SOUTHAMPTON COUNTY	19	15	7	8	6	18	10	3	11	13	12	7	5	6	9
CHESAPEAKE CITY	49	29	52	48	49	50	63	55	73	68	64	68	61	65	77
FRANKLIN CITY	3	6	4	5	1	3	1	6	6	6	3	6		3	6
NORFOLK CITY	63	74	67	65	51	67	74	69	88	67	75	57	75	84	103
PORTSMOUTH CITY	41	37	33	37	38	50	34	38	39	27	34	30	37	31	35
SUFFOLK CITY	29	22	19	30	24	33	23	22	33	23	27	32	27	26	34
VIRGINIA BEACH CITY	87	93	115	86	98	95	130	114	116	133	127	106	135	115	142
PLANNING DISTRICT 21	134	125	116	124	129	123	115	131	117	141	125	136	158	108	152
JAMES CITY COUNTY	14	9	14	17	19	12	15	15	19	26	19	23	29	19	23
YORK COUNTY	12	20	15	6	18	11	12	10	17	14	10	13	20	11	16
HAMPTON CITY	43	28	28	37	43	46	30	39	33	47	34	42	41	35	52
NEWPORT NEWS CITY	60	64	47	56	43	46	54	56	43	48	54	53	59	37	55
POQUOSON CITY	5	3	4	3	3	2	2	8	2	4	3	1	4	3	2
WILLIAMSBURG CITY		1	8	5	3	6	2	3	3	2	5	4	5	3	4
PLANNING DISTRICT 22	26	36	38	27	43	32	37	31	41	20	29	30	28	24	18
ACCOMACK COUNTY	21	25	25	18	31	23	27	23	31	11	20	25	19	15	11
NORTHAMPTON COUNTY	5	11	13	9	12	9	10	8	10	9	9	5	9	9	7
PLANNING DISTRICT 23	435	416	425	413	413	450	464	459	501	485	478	458	511	452	569
UNKNOWN VIRGINIA															

NOTE: PLANNING DISTRICT 23, THE HAMPTON ROADS PLANNING DISTRICT, IS THE AGGREGATE OF PLANNING DISTRICTS 20 AND 21.

TABLE 27
TOTAL RESIDENT DEATHS FROM DIABETES MELLITUS
BY PLANNING DISTRICT AND CITY OR COUNTY
VIRGINIA, 1999-2013

PLANNING DISTRICT CITY / COUNTY	YEAR														
	1999	2000	2001	2002	2003	2004	2005	2006	2007	2008	2009	2010	2011	2012	2013
COMMONWEALTH OF VIRGINIA	1,483	1,559	1,608	1,547	1,582	1,555	1,634	1,627	1,498	1,529	1,552	1,527	1,628	1,589	1,618
PLANNING DISTRICT 1	39	33	44	38	33	25	45	39	31	38	54	32	31	28	31
LEE COUNTY	13	8	10	13	12	8	14	11	8	9	14	10	9	11	6
SCOTT COUNTY	8	6	15	10	8	6	11	12	10	13	16	9	11	7	5
WISE COUNTY	17	16	17	13	12	9	16	14	10	15	22	13	10	10	20
NORTON CITY	1	3	2	2	1	2	4	2	3	1	2		1		
PLANNING DISTRICT 2	37	40	44	31	52	44	55	45	31	50	36	49	49	35	41
BUCHANAN COUNTY	10	10	11	2	12	6	10	4	8	14	10	7	8	10	7
DICKENSON COUNTY	6	4	7	7	9	5	10	5	3	7	3	7	6	6	7
RUSSELL COUNTY	15	9	6	9	11	14	8	5	8	7	6	10	4	4	8
TAZEWELL COUNTY	6	17	20	13	20	19	27	31	12	22	17	25	31	15	19
PLANNING DISTRICT 3	61	65	68	67	79	45	82	73	85	74	83	74	67	93	77
BLAND COUNTY	2	4	3	2	3	1	2	4	2	5	4	4	6	3	3
CARROLL COUNTY	9	5	10	7	7	6	9	10	6	4	10	6	8	10	11
GRAYSON COUNTY	4	9	1	4	6	5	7	7	11	6	4	4	8	9	6
SMYTH COUNTY	8	5	9	9	15	8	14	6	16	12	18	18	14	16	9
WASHINGTON COUNTY	10	12	14	19	19	14	22	25	26	24	17	17	12	26	17
WYTHE COUNTY	17	21	16	16	20	9	16	10	11	8	19	16	10	17	14
BRISTOL CITY	9	6	12	7	7		9	10	11	13	7	6	9	9	12
GALAX CITY	2	3	3	3	2	2	3	1	2	2	4	3		3	5
PLANNING DISTRICT 4	39	42	42	41	32	38	48	37	43	41	33	50	31	32	43
FLOYD COUNTY	1	3	4	2	5	3	4	1	4	4	2	2	3	3	5
GILES COUNTY	4	4	3	7	5	9	6	5	9	6	6	6	2	5	8
MONTGOMERY COUNTY	16	14	15	16	9	6	19	14	19	12	7	21	8	12	17
PULASKI COUNTY	12	18	15	13	9	14	16	14	7	18	14	19	14	10	11
RADFORD CITY	6	3	5	3	4	6	3	3	4	1	4	2	4	2	2
PLANNING DISTRICT 5	96	84	69	67	90	68	72	70	54	88	70	65	72	80	74
ALLEGHANY COUNTY	7	5	9	6	4	2	4	3	2	9	5	6	5	3	5
BOTETOURT COUNTY	6	7	7	2	12	8	5	5	7	17	10	10	7	10	9
CRAIG COUNTY		1	3	1	3	2	2	2	2	1	1	3	1	1	1
ROANOKE COUNTY	25	25	15	17	31	13	20	16	13	34	16	21	27	22	21
COVINGTON CITY	4	2		4			1	2	1		2	2	2		5
ROANOKE CITY	47	35	28	33	35	38	34	33	24	23	30	18	26	34	26
SALEM CITY	7	9	7	4	5	5	6	9	5	4	6	5	4	10	7
PLANNING DISTRICT 6	50	57	71	56	60	58	68	81	51	49	74	68	74	76	66
AUGUSTA COUNTY	12	11	19	14	18	8	16	17	12	13	15	12	16	19	18
BATH COUNTY	1	3			1	1	1	2	1	2	2	1	3	2	2
HIGHLAND COUNTY		1	1	1	2	2			1		1	1	3	2	1
ROCKBRIDGE COUNTY	6	4	8	5	4	8	11	13	4	9	4	6	8	2	7
ROCKINGHAM COUNTY	11	9	19	17	13	15	15	19	12	8	22	23	18	22	22
BUENA VISTA CITY	3	4	5	3	3	3	3	8	1	4	4	5	3	1	2
HARRISONBURG CITY	5	9	4	4	5	9	8	9	4	4	7	6	13	11	4
LEXINGTON CITY		3	1		1				1		3	2	2	2	1
STAUNTON CITY	10	9	5	7	11	7	8	9	7	7	10	8	4	11	4
WAYNESBORO CITY	2	4	9	5	2	5	6	4	8	2	6	4	4	4	5
PLANNING DISTRICT 7	36	44	40	36	32	33	51	48	42	51	42	38	45	50	41
CLARKE COUNTY	5	7	5	4	3	2	1	1	6		2	3	1	3	4
FREDERICK COUNTY	7	11	7	11	6	10	9	12	11	11	15	8	10	12	9
PAGE COUNTY	3	2	6	4	3	2	7	5	6	10	4	6	8	6	4
SHENANDOAH COUNTY	7	9	10	4	10	9	13	13	7	11	8	12	13	9	14
WARREN COUNTY	9	8	9	10	7	4	11	10	7	13	4	6	10	10	4
WINCHESTER CITY	5	7	3	3	3	6	10	7	5	6	9	3	3	10	6
PLANNING DISTRICT 8	217	209	235	211	206	201	213	214	199	208	203	221	230	213	234
ARLINGTON COUNTY	25	27	34	38	33	26	32	23	25	19	26	24	18	22	19
FAIRFAX COUNTY	111	104	104	101	103	96	103	109	90	96	92	106	102	99	107
LOUDOUN COUNTY	19	12	22	9	11	13	20	22	22	35	29	21	25	29	27
PRINCE WILLIAM COUNTY	32	37	39	42	35	32	35	38	35	40	29	32	51	35	48
ALEXANDRIA CITY	19	18	25	13	14	15	13	15	18	11	14	21	22	20	24
FAIRFAX CITY	2	5	5	3	1	5	5	2	2	1	6	6	3	1	3
FALLS CHURCH CITY	2			1	1	1	2		2	1	1	2	2	2	1
MANASSAS CITY	7	4	6	4	8	11	2	4	4	5	6	6	5	4	1
MANASSAS PARK CITY		2				2	1	1	1			3	2	1	4
PLANNING DISTRICT 9	28	40	36	25	40	43	36	40	29	28	27	41	34	29	26
CULPEPER COUNTY	7	11	11	12	14	12	15	15	13	10	8	10	11	10	3
FAUQUIER COUNTY	5	12	8	6	8	18	12	7	5	11	11	17	12	7	9
MADISON COUNTY	4	5	8	2	7	7	3	7	4	2		2	4	3	3
ORANGE COUNTY	10	9	6	4	7	3	3	9	6	4	6	11	7	8	10
RAPPAHANNOCK COUNTY	2	3	3	1	4	3	3	2	1	1	2	1		1	1
PLANNING DISTRICT 10	36	44	46	39	39	40	42	41	46	33	41	31	23	38	33
ALBEMARLE COUNTY	4	11	14	11	10	8	16	9	15	10	16	9	6	14	12
FLUVANNA COUNTY	3	3	5	4	5	5	8	5	4	2	1	1	2	3	1
GREENE COUNTY	5	3	4	7	3	2	5	2	3	3	4	1	1	3	2
LOUISA COUNTY	8	10	7	2	6	12	4	11	7	3	8	12	8	10	9
NELSON COUNTY	5	9	6	7	5	5	4	4	7	5	3	3	3	6	4
CHARLOTTESVILLE CITY	11	8	10	8	10	8	5	10	10	10	9	5	3	2	5
PLANNING DISTRICT 11	53	49	52	56	63	72	53	62	54	64	54	59	54	64	61
AMHERST COUNTY	7	6	11	4	9	8	5	7	8	5	5	6	8	8	7
APPOMATTOX COUNTY	2	2	3	3	5	3	3	3	2	1		5	1	1	3
BEDFORD COUNTY	10	10	11	12	10	14	13	18	9	20	18	15	17	13	16
CAMPBELL COUNTY	9	7	6	14	14	13	13	14	17	12	15	17	15	18	18
BEDFORD CITY	7	5	4	7	7	7	4	3	2	1	2	3	4	2	
LYNCHBURG CITY	18	19	17	16	18	27	15	17	16	25	14	13	9	22	17

NOTE: AS OF JULY 1, 2013, BEDFORD CITY WAS DISINCORPORATED AND MERGED INTO BEDFORD COUNTY. NUMBERS IN BEDFORD CITY REFLECT THE FIRST 6 MONTHS OF THE YEAR.

[continued]

TABLE 27
TOTAL RESIDENT DEATHS FROM DIABETES MELLITUS
BY PLANNING DISTRICT AND CITY OR COUNTY
VIRGINIA, 1999-2013

PLANNING DISTRICT CITY / COUNTY	YEAR														
	1999	2000	2001	2002	2003	2004	2005	2006	2007	2008	2009	2010	2011	2012	2013
COMMONWEALTH OF VIRGINIA	1,483	1,559	1,608	1,547	1,582	1,555	1,634	1,627	1,498	1,529	1,552	1,527	1,628	1,589	1,618
PLANNING DISTRICT 12	74	84	71	74	86	92	103	95	96	92	89	96	101	107	89
FRANKLIN COUNTY	13	9	11	10	8	11	14	15	13	14	11	19	17	13	18
HENRY COUNTY	15	26	13	17	19	23	19	26	28	24	20	15	27	22	16
PATRICK COUNTY	2	6	2	4	6	7	5	1	3		6	4	8	5	12
PITTSYLVANIA COUNTY	19	16	16	12	15	23	23	22	17	20	26	28	25	37	19
DANVILLE CITY	21	21	19	22	27	20	36	25	27	28	24	21	19	18	19
MARTINSVILLE CITY	4	6	10	9	11	8	6	6	8	6	2	9	5	12	5
PLANNING DISTRICT 13	24	24	31	25	34	26	31	22	24	31	30	26	26	33	43
BRUNSWICK COUNTY	4	8	3	4	7	4	7	6	3	9	3	6	5	3	3
HALIFAX COUNTY	10	9	16	9	15	12	15	12	11	11	19	17	11	17	21
MECKLENBURG COUNTY	10	7	12	12	12	10	9	4	10	11	8	3	10	13	19
PLANNING DISTRICT 14	31	53	37	33	35	33	33	31	22	27	29	33	43	32	23
AMELIA COUNTY	4	5	5	4	4	2	1	5	3	3	6	3	3	6	1
BUCKINGHAM COUNTY	2	4	7	6	2	4	7	5	6	4	3	3	3	6	4
CHARLOTTE COUNTY	4	8	3	5	1	4	5	3	1	6	2	1	7	3	2
CUMBERLAND COUNTY	3	8	3	2	4	2	3	2	2	1		3	3	4	1
LUNENBURG COUNTY	5	5	3	1	2	6	3	4	1	6	7	10	9	3	3
NOTTOWAY COUNTY	6	12	12	6	9	8	6	4	2	4	4	6	7	5	8
PRINCE EDWARD COUNTY	7	11	4	9	13	7	8	8	7	3	7	7	11	5	4
PLANNING DISTRICT 15	168	209	193	220	204	226	202	203	181	183	180	164	217	174	193
CHARLES CITY COUNTY	4	4	2	2	7	4	3	5	3	2	5	6	3	2	2
CHESTERFIELD COUNTY	33	44	42	48	50	58	43	40	40	44	50	41	48	38	42
GOOCHLAND COUNTY	3	2	1	1	6	5	4	2	1	1	3	4	1	2	3
HANOVER COUNTY	11	21	16	24	14	19	15	11	20	14	7	13	26	19	18
HENRICO COUNTY	55	66	59	57	52	62	61	63	58	64	50	36	72	50	68
NEW KENT COUNTY	2		4	2	1	4	3	4	3	4	4	7	3	7	6
POWHATAN COUNTY	3	3	2	5	6	5		6	5	4	5	3	4	4	7
RICHMOND CITY	57	69	67	81	68	69	73	72	51	50	56	54	60	52	47
PLANNING DISTRICT 16	35	39	33	50	41	58	40	49	59	43	41	58	49	37	57
CAROLINE COUNTY	2	8	6	5	1	13	2	5	10	8	9	3	6	6	5
KING GEORGE COUNTY	2	4	3	10	3	6	6	4	6		1	5		1	9
SPOTSYLVANIA COUNTY	19	13	11	14	16	17	16	17	19	16	19	24	17	16	18
STAFFORD COUNTY	6	9	12	18	13	14	14	19	14	13	9	21	18	12	16
FREDERICKSBURG CITY	6	5	1	3	8	8	2	4	10	6	3	5	8	2	9
PLANNING DISTRICT 17	17	17	21	18	17	17	13	17	20	14	12	10	11	12	13
LANCASTER COUNTY	3	7	7	2	5	3	2	3	1	4	3		1		1
NORTHUMBERLAND COUNTY	4	2	5	5	5	5	2	4	3	3	3	4	2	2	
RICHMOND COUNTY	1	3	3	1	1	2	4	4	1	1	1	1		4	3
WESTMORELAND COUNTY	9	5	6	10	6	7	5	6	15	6	5	5	8	6	9
PLANNING DISTRICT 18	12	20	24	12	19	17	29	21	16	18	21	15	18	21	19
ESSEX COUNTY	2	3	4	1	3	2	5	2	3	2	1	3		2	3
GLOUCESTER COUNTY	3	6	6	3	3	4	3	5	1	6	9	7	6	7	9
KING AND QUEEN COUNTY	2	2	3	3	5	1	4	2	2	2	1		3	1	2
KING WILLIAM COUNTY	2	2	3	2	3	3	5	4	5	1	4	1	4	5	2
MATHEWS COUNTY	1	2	3	1	1	3	4	2	1	1	1	2		2	1
MIDDLESEX COUNTY	2	5	5	2	4	4	8	6	4	6	5	2	5	4	2
PLANNING DISTRICT 19	48	32	41	67	61	55	48	61	52	52	63	57	55	37	47
DINWIDDIE COUNTY	6	3	7	9	11	4	6	12	15	9	9	8	3	4	6
GREENSVILLE COUNTY	4	3		7	2	6	3	1	2	3	5	2	6	3	3
PRINCE GEORGE COUNTY		2	3	7	7	6	3	8	9	7	7	4	4	8	2
SURRY COUNTY	2		2	1	2		3	6	2		5	5	3	1	1
SUSSEX COUNTY	5	3	4	8	6	6	5	4	2	6	4	4	8	4	8
COLONIAL HEIGHTS CITY	6	1	3	6	8	6	3	5	5	3	4	7	6	6	5
EMPORIA CITY	5	3	4	2	3	4	3	3	5	2	2	1	2	2	3
HOPEWELL CITY	8	4	5	7	7	3	11	6	5	10	8	13	14	4	2
PETERSBURG CITY	12	13	13	20	15	20	11	16	7	12	19	13	9	5	17
PLANNING DISTRICT 20	266	250	285	265	240	249	270	270	255	245	250	220	259	251	261
ISLE OF WIGHT COUNTY	10	5	12	14	16	11	9	14	16	8	13	10	13	9	9
SOUTHAMPTON COUNTY	1	6	3	6	15	5	7	5	5	3	9	3	5	5	3
CHESAPEAKE CITY	35	48	55	42	34	58	48	44	55	50	58	47	52	34	50
FRANKLIN CITY	6	3	6	8	5	4	5	12	3		4	5	5	2	2
NORFOLK CITY	67	62	68	65	46	49	53	53	55	48	52	48	59	49	49
PORTSMOUTH CITY	42	41	50	49	44	31	39	54	43	38	37	41	34	40	43
SUFFOLK CITY	24	22	25	22	22	30	38	30	21	31	18	19	24	33	24
VIRGINIA BEACH CITY	81	63	66	59	58	61	71	58	57	67	59	47	67	79	81
PLANNING DISTRICT 21	98	113	106	95	107	98	89	91	91	86	94	108	121	131	125
JAMES CITY COUNTY	6	13	8	11	11	10	4	4	8	6	10	13	12	7	12
YORK COUNTY	7	5	14	9	5	9	5	6	8	9	4	8	17	10	9
HAMPTON CITY	24	36	33	25	40	40	21	31	37	26	43	38	32	50	43
NEWPORT NEWS CITY	48	51	46	45	48	36	54	46	32	42	35	44	53	59	53
POQUOSON CITY	6	2	2		3	2	5	4	3	1	1	4	5	3	3
WILLIAMSBURG CITY	7	6	3	5		1			3	2	1	1	2	2	5
PLANNING DISTRICT 22	18	11	19	21	12	17	11	17	17	14	26	12	18	16	21
ACCOMACK COUNTY	13	7	13	19	12	14	8	12	14	12	19	10	12	11	15
NORTHAMPTON COUNTY	5	4	6	2		3	3	5	3	2	7	2	6	5	6
PLANNING DISTRICT 23	364	363	391	360	347	347	359	361	346	331	344	328	380	382	386
UNKNOWN VIRGINIA															

NOTE: PLANNING DISTRICT 23, THE HAMPTON ROADS PLANNING DISTRICT, IS THE AGGREGATE OF PLANNING DISTRICTS 20 AND 21.

TABLE 28
TOTAL RESIDENT DEATHS FROM INFLUENZA AND PNEUMONIA
BY PLANNING DISTRICT AND CITY OR COUNTY
VIRGINIA, 1999-2013

PLANNING DISTRICT CITY / COUNTY	YEAR														
	1999	2000	2001	2002	2003	2004	2005	2006	2007	2008	2009	2010	2011	2012	2013
COMMONWEALTH OF VIRGINIA	1,597	1,510	1,474	1,475	1,540	1,401	1,462	1,277	1,223	1,313	1,232	1,183	1,404	1,302	1,430
PLANNING DISTRICT 1	49	33	33	31	30	21	26	21	18	36	31	29	16	42	27
LEE COUNTY	12	8	4	5	3	4	11	1	3	13	14	5	4	14	10
SCOTT COUNTY	14	10	6	8	10	4	6	9	3	9	4	7	7	5	5
WISE COUNTY	22	12	22	17	16	13	8	10	11	14	13	14	5	19	10
NORTON CITY	1	3	1	1	1		1	1	1			3		4	2
PLANNING DISTRICT 2	45	40	53	36	45	40	38	48	41	36	34	36	48	51	55
BUCHANAN COUNTY	5	7	7	7	11	3	6	12	8	9	9	6	6	13	10
DICKENSON COUNTY	10	2	11	10	5	10	3	6	6	4	4	3	9	4	7
RUSSELL COUNTY	13	14	16	5	17	14	19	19	12	15	9	12	17	11	17
TAZEWELL COUNTY	17	17	19	14	12	13	10	11	15	8	12	15	16	23	21
PLANNING DISTRICT 3	103	84	85	95	85	67	68	73	74	78	76	63	59	75	76
BLAND COUNTY	1	2	2	3	3	1	4	2	2	3	1		2	3	4
CARROLL COUNTY	9	19	10	15	11	11	9	10	14	11	10	5	10	14	5
GRAYSON COUNTY	10	9	13	11	7	6	5	6	1	10	7	9	2	9	5
SMYTH COUNTY	14	12	11	13	17	12	11	17	16	10	6	6	13	14	10
WASHINGTON COUNTY	37	19	20	25	26	22	18	18	19	28	26	20	17	15	24
WYTHE COUNTY	13	8	7	12	6	5	8	4	6	7	9	6	3	8	13
BRISTOL CITY	16	10	15	12	10	6	10	8	11	5	14	13	7	8	12
GALAX CITY	3	5	7	4	5	4	3	8	5	4	3	4	5	4	3
PLANNING DISTRICT 4	47	44	37	46	48	22	33	37	34	35	25	30	40	45	39
FLOYD COUNTY	8	6	7	5	8	4	9	2	1	5	2	5	6	3	6
GILES COUNTY	7	3	6	4	5	2	4	6	4	7	1	2	6	4	5
MONTGOMERY COUNTY	20	15	12	20	25	5	7	15	12	10	14	15	12	17	19
PULASKI COUNTY	9	16	10	14	9	10	6	10	13	11	5	8	12	14	9
RADFORD CITY	3	4	2	3	1	1	7	4	4	2	3		4	7	
PLANNING DISTRICT 5	104	106	104	97	102	93	104	77	72	57	58	58	60	62	80
ALLEGHANY COUNTY	6	10	6	10	10	8	6	8	8	2	9	2	4	7	4
BOTETOURT COUNTY	4	4	8	5	3	5	9	9	6	6	5	9	8	5	4
CRAIG COUNTY	1	4		2	2	1	1						1		2
ROANOKE COUNTY	30	27	27	24	32	26	30	20	28	23	15	18	19	21	25
COVINGTON CITY	3	2	3	2	1	4	10	3	2	1	2		3		2
ROANOKE CITY	48	40	50	43	45	37	42	27	23	21	22	20	21	20	29
SALEM CITY	12	19	10	11	9	12	6	10	5	4	5	9	4	9	14
PLANNING DISTRICT 6	80	82	77	79	74	80	67	71	63	48	49	44	73	63	55
AUGUSTA COUNTY	16	17	6	18	9	7	5	8	15	15	11	8	18	11	10
BATH COUNTY	4	4	1	1	1	3	2	3		2	1	3	1	2	4
HIGHLAND COUNTY	1	1		1	2	2	1	1	1	2		1			
ROCKBRIDGE COUNTY		3	6	4	7	1	2	5	5	3	1	3	4	5	2
ROCKINGHAM COUNTY	16	21	19	23	29	26	26	25	14	10	14	11	17	17	19
BUENA VISTA CITY	1	3	1	4	1	1	2		1	1		1	2		2
HARRISONBURG CITY	18	13	25	12	17	17	17	17	8	3	7	8	6	6	3
LEXINGTON CITY	3	4	1	1		1		1	2	1	1		2	2	3
STAUNTON CITY	13	8	8	12	5	14	9	6	12	6	10	4	12	12	5
WAYNESBORO CITY	8	8	10	3	3	8	3	5	5	5	4	5	11	8	7
PLANNING DISTRICT 7	41	36	39	46	52	40	45	43	38	37	37	38	62	60	59
CLARKE COUNTY	1		3	2	3		2		3	2	4		4	3	4
FREDERICK COUNTY	7	8	10	13	10	9	12	10	9	9	6	10	18	13	15
PAGE COUNTY	5	8	5	7	3	5	5	6	3	5	4	9	7	8	11
SHENANDOAH COUNTY	15	4	13	14	19	13	13	12	12	14	13	8	18	15	15
WARREN COUNTY	4	7	5	3	11	7	6	10	6	4	4	2	9	9	5
WINCHESTER CITY	9	9	3	7	6	6	7	5	5	3	6	9	6	12	9
PLANNING DISTRICT 8	230	246	205	203	200	184	202	182	186	199	189	183	206	183	241
ARLINGTON COUNTY	38	41	26	29	37	24	34	21	15	33	27	16	14	25	35
FAIRFAX COUNTY	131	116	94	101	91	91	105	94	97	93	89	87	111	79	115
LOUDOUN COUNTY	13	17	25	14	11	6	18	19	12	15	14	18	21	20	23
PRINCE WILLIAM COUNTY	17	22	19	27	31	22	17	27	29	29	27	28	30	33	46
ALEXANDRIA CITY	19	29	23	21	20	23	17	15	19	15	18	17	16	16	14
FAIRFAX CITY	5	7	6	2	2	4	3	3	5	7	9	2	8	2	2
FALLS CHURCH CITY	3	3	3	1	2	1	2		1	2	1	3		2	1
MANASSAS CITY	3	11	9	8	6	11	6	2	6	5	3	11	5	2	4
MANASSAS PARK CITY	1					2		1	2		1	1	1	4	1
PLANNING DISTRICT 9	37	28	39	37	33	31	31	20	28	38	25	30	38	25	35
CULPEPER COUNTY	3	7	10	7	7	5	6	5	7	9	8	7	8	7	4
FAUQUIER COUNTY	13	9	11	13	21	15	12	6	9	11	8	11	15	10	13
MADISON COUNTY	8	5	3	3	3	4	4	2	1	8	1	4	1	1	5
ORANGE COUNTY	9	6	9	10	2	7	8	5	9	9	8	6	11	6	12
RAPPAHANNOCK COUNTY	4	1	6	4			1	2	2	1		2	3	1	1
PLANNING DISTRICT 10	49	42	53	50	34	44	52	53	45	47	34	30	55	45	44
ALBEMARLE COUNTY	19	15	14	27	14	20	24	27	11	18	18	12	23	22	21
FLUVANNA COUNTY	3	2	10		2	3	6	4	7	7	4	2	7	6	6
GREENE COUNTY	4	5	3	5	4	5	5	7	1	6	1	2	8	3	2
LOUISA COUNTY	3	5	8	5	4	5	5	5	7	6	3	4	5	3	9
NELSON COUNTY	6	5	4	7	3	4	2	4	6	4	2	4	6	1	3
CHARLOTTESVILLE CITY	14	10	14	6	7	7	10	6	13	6	6	6	6	10	3
PLANNING DISTRICT 11	67	54	63	59	50	57	41	48	41	51	46	54	66	59	70
AMHERST COUNTY	6	4	9	7	7	7	3	2	3	14	10	13	10	11	10
APPOMATTOX COUNTY	4	4	2	6	4	4	2	5	7	4	2	3	4	1	7
BEDFORD COUNTY	11	12	10	13	11	11	10	11	12	9	11	8	13	11	16
CAMPBELL COUNTY	9	6	15	12	13	12	11	9	6	7	7	7	13	16	11
BEDFORD CITY	5		2	2	4	2	2		1	2	2	5	5	2	2
LYNCHBURG CITY	32	28	25	19	11	21	13	21	12	15	14	18	21	18	24

NOTE: AS OF JULY 1, 2013, BEDFORD CITY WAS DISINCORPORATED AND MERGED INTO BEDFORD COUNTY. NUMBERS IN BEDFORD CITY REFLECT THE FIRST 6 MONTHS OF THE YEAR.

[continued]

TABLE 28
TOTAL RESIDENT DEATHS FROM INFLUENZA AND PNEUMONIA
BY PLANNING DISTRICT AND CITY OR COUNTY
VIRGINIA, 1999-2013

PLANNING DISTRICT CITY / COUNTY	YEAR														
	1999	2000	2001	2002	2003	2004	2005	2006	2007	2008	2009	2010	2011	2012	2013
COMMONWEALTH OF VIRGINIA	1,597	1,510	1,474	1,475	1,540	1,401	1,462	1,277	1,223	1,313	1,232	1,183	1,404	1,302	1,430
PLANNING DISTRICT 12	82	67	75	64	62	73	78	58	40	81	64	61	83	63	99
FRANKLIN COUNTY	22	18	24	11	19	23	14	12	9	10	10	7	14	10	14
HENRY COUNTY	11	8	19	20	11	14	16	9	6	23	10	19	19	10	19
PATRICK COUNTY	10	6	6	4	10	13	17	13	9	19	7	13	11	9	11
PITTSYLVANIA COUNTY	10	13	7	14	9	15	7	8	3	13	16	8	12	14	26
DANVILLE CITY	19	16	15	13	8	5	14	12	9	13	12	10	22	17	25
MARTINSVILLE CITY	10	6	4	2	5	3	10	4	4	3	9	4	5	3	4
PLANNING DISTRICT 13	36	38	37	40	33	18	28	20	18	27	17	18	24	17	18
BRUNSWICK COUNTY	6	11	6	8		3	2	4	3	2	2	1	4	3	3
HALIFAX COUNTY	18	17	21	22	23	10	13	8	10	17	12	11	13	8	7
MECKLENBURG COUNTY	12	10	10	10	10	5	13	8	5	8	3	6	7	6	8
PLANNING DISTRICT 14	31	32	28	32	43	27	26	25	25	24	18	20	26	14	22
AMELIA COUNTY	1	7	5	2	6	2	2	5	3	2	4	4	2	2	4
BUCKINGHAM COUNTY	4	3	4	3	5	6	5	4	6	7	3	7	1	1	1
CHARLOTTE COUNTY	4	5	3	9	4	6	2	6	7	4	2	1	5	5	8
CUMBERLAND COUNTY	2	2		1	3	1	1	3	2	5	1	2	3	3	
LUNENBURG COUNTY	2	1	5	2	2	4	3	5		2	3	1	4	1	1
NOTTOWAY COUNTY	12	8	3	8	14	6	5	2	2	1	2	2	7		3
PRINCE EDWARD COUNTY	6	6	8	7	9	2	8		5	3	3	3	4	2	5
PLANNING DISTRICT 15	202	201	175	176	203	166	191	149	139	150	160	152	197	173	165
CHARLES CITY COUNTY	6	1	3	1	1	1	2			3	1	1	2	1	1
CHESTERFIELD COUNTY	33	30	35	24	36	26	34	29	32	30	32	30	37	32	47
GOOCHLAND COUNTY	6	4	8	6	4	3	5	2	1	1		2	4	4	4
HANOVER COUNTY	11	14	18	11	28	16	18	11	12	14	18	23	24	16	22
HENRICO COUNTY	68	76	60	73	65	65	75	62	53	59	61	60	77	81	51
NEW KENT COUNTY	1	1	3	5	1	4	1	1		2	4	1	3	3	1
POWHATAN COUNTY	6	6	6	3	1	4	3	4	1	3	2	4	2	3	3
RICHMOND CITY	71	69	42	53	67	47	53	40	40	38	42	31	48	33	36
PLANNING DISTRICT 16	32	33	30	38	50	46	36	32	34	33	39	44	49	37	50
CAROLINE COUNTY	3	2	2	7	5	4	2	5	2	4	3	4	1	4	6
KING GEORGE COUNTY	1	4	4	5	1	1	2	2	4	3	3	2	2	2	5
SPOTSYLVANIA COUNTY	17	14	14	13	23	18	11	12	15	13	17	19	27	16	17
STAFFORD COUNTY	7	4	5	10	12	13	12	8	11	10	12	15	14	13	19
FREDERICKSBURG CITY	4	9	5	3	9	10	9	5	2	3	4	4	5	2	3
PLANNING DISTRICT 17	15	22	16	19	21	17	21	12	20	23	12	11	17	16	8
LANCASTER COUNTY	2	7	2	8	7	6	9	4	9	8	3	5	6	8	2
NORTHUMBERLAND COUNTY	1	6	4	4	4	7	6	3	4	7	1	2	5	5	3
RICHMOND COUNTY	7	3	5	6	6		1	1	2	2	2	3			1
WESTMORELAND COUNTY	5	6	5	1	4	4	5	4	5	6	6	1	6	3	2
PLANNING DISTRICT 18	26	34	27	24	29	34	18	21	18	21	24	11	15	23	13
ESSEX COUNTY	4	3	3		2	2		2	1	1	1	1	2	5	2
GLOUCESTER COUNTY	11	10	7	13	10	15	9	6	7	9	11	5	4	8	5
KING AND QUEEN COUNTY		2	2	2	2	2		2	1	2	1	1	3	2	
KING WILLIAM COUNTY	1	8	5	2	2	2	2	1	4		3	1	4	3	2
MATHEWS COUNTY	6	8	7	4	6	8	4	1	1	5	4	1	1	2	3
MIDDLESEX COUNTY	4	3	3	3	7	5	3	9	4	4	4	2	1	3	1
PLANNING DISTRICT 19	34	41	46	39	35	48	37	37	40	22	30	31	38	36	29
DINWIDDIE COUNTY	6	4	3	6	2	2	7	9	8	2	1	8	7	6	6
GREENSVILLE COUNTY	1	1	3	3		3	5	1	2	5	2	4	2	6	4
PRINCE GEORGE COUNTY	1	2	3	2	1	7	1	1	6	2	1	1	4	5	5
SURRY COUNTY	1	2	2	4	5	2	1	1			1	1	1	2	1
SUSSEX COUNTY	2	3	4	4	1	6	1	4	3	3	2	3	2		
COLONIAL HEIGHTS CITY	4	5	10	4	7	9	5	4	5	3	7	2	5	1	3
EMPORIA CITY	1	3	3	5	3	2			1	2	1	2	3	4	5
HOPEWELL CITY	6	7	7	4	4	7	11	9	8	3	4	3	4	3	3
PETERSBURG CITY	12	14	11	7	12	10	6	8	7	2	11	7	10	9	2
PLANNING DISTRICT 20	211	174	163	182	229	208	219	167	173	172	176	164	170	136	156
ISLE OF WIGHT COUNTY	9	4	9	4	6	6	10	5	6	4	5	5	7	4	6
SOUTHAMPTON COUNTY	6	8	7	4	4	5	5	3	5	1	3	6	4	4	3
CHESAPEAKE CITY	38	27	21	36	42	42	32	26	22	29	39	31	31	21	18
FRANKLIN CITY	3	2	7	3	6	7	3	2	2	2	2	3	4	3	4
NORFOLK CITY	59	40	41	40	56	40	57	37	42	49	43	35	33	31	29
PORTSMOUTH CITY	30	31	18	25	20	27	23	24	22	19	11	13	15	10	10
SUFFOLK CITY	12	14	9	17	18	12	17	18	19	9	9	9	16	18	19
VIRGINIA BEACH CITY	54	48	51	53	77	69	72	52	55	59	64	62	60	45	67
PLANNING DISTRICT 21	61	63	78	67	67	69	87	65	65	87	75	71	55	63	82
JAMES CITY COUNTY	4	5	12	8	9	5	16	9	11	9	14	11	6	11	15
YORK COUNTY	4	7	5	10	5	4	10	7	6	7	7	10	8	10	6
HAMPTON CITY	23	21	25	22	22	26	28	27	25	36	24	23	21	19	31
NEWPORT NEWS CITY	21	22	31	26	24	30	27	22	19	31	25	23	15	20	24
POQUOSON CITY	6	2	2		3	1	5		2	3	3	2	2	3	3
WILLIAMSBURG CITY	3	6	3	1	4	3	1		2	1	2	2	3		3
PLANNING DISTRICT 22	15	10	11	15	15	16	14	18	11	11	13	5	7	14	7
ACCOMACK COUNTY	11	8	10	12	12	11	10	15	10	8	10	3	4	8	6
NORTHAMPTON COUNTY	4	2	1	3	3	5	4	3	1	3	3	2	3	6	1
PLANNING DISTRICT 23	272	237	241	249	296	277	306	232	238	259	251	235	225	199	238
UNKNOWN VIRGINIA															

NOTE: PLANNING DISTRICT 23, THE HAMPTON ROADS PLANNING DISTRICT, IS THE AGGREGATE OF PLANNING DISTRICTS 20 AND 21.

TABLE 29
TOTAL RESIDENT DEATHS FROM SUICIDE
BY PLANNING DISTRICT AND CITY OR COUNTY
VIRGINIA, 1999-2013

PLANNING DISTRICT CITY / COUNTY	YEAR														
	1999	2000	2001	2002	2003	2004	2005	2006	2007	2008	2009	2010	2011	2012	2013
COMMONWEALTH OF VIRGINIA	813	770	787	792	797	805	860	869	872	938	960	982	1,052	1,056	1,047
PLANNING DISTRICT 1	21	28	18	20	19	18	15	16	27	23	12	14	23	22	10
LEE COUNTY	6	6	3	5	6	8	4	5	6	7	5	2	5	11	4
SCOTT COUNTY	5	12	4	5	5	3	2	2	10	5	3	6	6	5	3
WISE COUNTY	9	10	10	9	8	5	9	9	11	10	4	6	10	5	3
NORTON CITY	1		1	1		2				1			2	1	
PLANNING DISTRICT 2	30	25	33	22	22	26	26	26	25	25	33	28	20	27	21
BUCHANAN COUNTY	7	3	10	7	6	7	9	4	8	6	7	11	2	5	5
DICKENSON COUNTY	1	3	5	4	3	4	1	2	6	3	7	7	6	7	5
RUSSELL COUNTY	6	8	10	6	3	8	4	6	5	10	7	4	5	6	6
TAZEWELL COUNTY	16	11	8	5	10	7	12	14	6	6	12	6	7	9	5
PLANNING DISTRICT 3	30	31	30	25	34	39	42	31	39	35	39	30	45	34	33
BLAND COUNTY	4		2		2	2		2	1		4	1	1	1	1
CARROLL COUNTY	4	7	2	3	3	9	8	8	7	7	7	9	7	7	8
GRAYSON COUNTY	2	2	2		4	6	5	4	3	4	3	3	6	3	2
SMYTH COUNTY	6	5	4	6	3	5	7	4	7	7	3	3	4	7	10
WASHINGTON COUNTY	6	11	9	6	8	11	8	6	15	11	13	8	11	12	8
WYTHE COUNTY	4	2	7	7	7	4	9	3	4	5	6	1	7	4	2
BRISTOL CITY	1	4	2	1	5	2	5	4	1		2	2	4		2
GALAX CITY	3		2	2	2				1	1	1	3	5		
PLANNING DISTRICT 4	20	17	21	23	14	25	21	26	32	16	21	28	28	19	26
FLOYD COUNTY	1		1	1		4	1	2	2	1	3	4	1	5	5
GILES COUNTY	2	6	3	2	2	3	1	2	3	4	4	4	5		1
MONTGOMERY COUNTY	8	3	9	6	5	8	6	11	17	8	6	10	13	7	8
PULASKI COUNTY	6	4	7	12	6	8	8	10	10	2	7	9	8	6	7
RADFORD CITY	3	4	1	2	1	2	5	1		1	1	1	1	1	5
PLANNING DISTRICT 5	32	49	34	45	43	32	45	33	39	48	35	46	50	55	49
ALLEGHANY COUNTY	1	1	3	2	4	2	3	4	2		4	5	5	6	1
BOTETOURT COUNTY	6	5	7	6	2	3	6	3	5	5	7	1	6	4	6
CRAIG COUNTY				2	4		2		1	1	1		2	1	3
ROANOKE COUNTY	10	17	10	15	11	10	14	8	6	18	7	23	14	19	11
COVINGTON CITY		2		2		1		2	2	1	1	1	1		2
ROANOKE CITY	13	21	13	13	17	13	18	9	18	16	14	15	18	19	17
SALEM CITY	2	3	1	5	5	3	2	7	5	7	1	1	4	6	9
PLANNING DISTRICT 6	31	28	27	28	23	39	35	38	36	39	37	36	44	38	50
AUGUSTA COUNTY	9	5	5	9	12	13	10	12	9	13	14	10	14	16	23
BATH COUNTY		1	1					1					2	1	1
HIGHLAND COUNTY	1			1		2							1	1	2
ROCKBRIDGE COUNTY	2	2		2	2	6	2	5	5	5	4	3	4	4	3
ROCKINGHAM COUNTY	3	5	14	6	4	6	6	8	8	10	5	10	14	8	9
BUENA VISTA CITY		1		1		2	2			2		1		1	1
HARRISONBURG CITY	6	2	3	2		2	4	2	4	4	5	5	1	2	5
LEXINGTON CITY	1	2		1							1				1
STAUNTON CITY	2	7	2	3	3	4	3	5	7	1	5	4	4	2	2
WAYNESBORO CITY	7	3	2	3	2	4	8	5	3	4	3	3	4	3	3
PLANNING DISTRICT 7	27	26	18	30	34	35	30	30	30	33	25	26	47	42	36
CLARKE COUNTY	2	1	1	2	2	1	2	2		3	2	3	6		1
FREDERICK COUNTY	7	5	1	10	12	13	7	10	5	6	5	6	13	14	11
PAGE COUNTY	2	1	4	2	6	2	4	5	7	4	3	3	11	6	4
SHENANDOAH COUNTY	6	8	5	5	8	6	8	6	4	6	7	5	6	8	8
WARREN COUNTY	5	6	5	4	2	13	7	3	11	8	5	4	6	8	7
WINCHESTER CITY	5	5	2	7	4		2	4	3	6	3	5	5	6	5
PLANNING DISTRICT 8	146	139	123	141	143	132	173	161	165	187	209	193	196	208	227
ARLINGTON COUNTY	12	15	8	19	16	16	24	12	11	27	14	18	16	17	16
FAIRFAX COUNTY	64	69	61	80	65	65	82	86	90	82	109	84	90	104	113
LOUDOUN COUNTY	18	10	17	12	17	17	20	22	20	14	28	24	39	31	32
PRINCE WILLIAM COUNTY	29	32	24	17	26	19	35	22	24	38	37	41	26	37	43
ALEXANDRIA CITY	13	6	11	9	17	14	7	11	9	10	10	14	18	12	12
FAIRFAX CITY	3	2		3		1	1	3	3	4	6	6	3	2	4
FALLS CHURCH CITY	2	2	1		1			1		4	1			1	2
MANASSAS CITY	4	2	1	1	1		4	2	7	7	3	5	3	4	2
MANASSAS PARK CITY	1	1						2	1	1	1	1	1		3
PLANNING DISTRICT 9	16	13	18	20	20	23	24	22	26	23	26	30	26	38	27
CULPEPER COUNTY	8	3	5	7	8	6	5	4	10	2	10	4	7	8	7
FAUQUIER COUNTY	3	4	9	6	7	12	10	9	5	9	10	18	12	11	14
MADISON COUNTY		2	1	2	1	1	2	2	5	3	1	2	1	5	
ORANGE COUNTY	5	4	2	3	4	2	5	6	3	6	3	5	4	11	6
RAPPAHANNOCK COUNTY			1	2		2	2	1	3	3	2	1	2	3	
PLANNING DISTRICT 10	26	31	31	14	29	25	23	22	27	26	31	28	31	26	30
ALBEMARLE COUNTY	7	13	10	5	11	12	8	7	11	8	13	6	12	8	12
FLUVANNA COUNTY	1	1	3	1	3	2	2	2	3	4	2	2	4	5	6
GREENE COUNTY	3	4	2		2	3	1	4	3	2	4	3	5	1	
LOUISA COUNTY	7	4	6	3	5	5	3	5	7	3	6	10	8	2	1
NELSON COUNTY	5	4	2	1	5	1	3			3	3	4	2	3	7
CHARLOTTESVILLE CITY	3	5	8	4	3	2	6	4	3	6	3	3		7	4
PLANNING DISTRICT 11	27	30	34	32	22	23	33	28	22	36	38	42	37	32	30
AMHERST COUNTY	3	4	2	12	1	3	5	3	6	5	7	5	4	4	2
APPOMATTOX COUNTY	1		1	4	3	2	4	2	1	1	3	3	3	1	1
BEDFORD COUNTY	7	12	14	4	9	5	7	7	6	10	14	16	11	10	9
CAMPBELL COUNTY	5	4	10	2	4	6	11	6	3	8	6	8	10	8	13
BEDFORD CITY	2	4	2	1			1	1	1	1	2	1		1	2
LYNCHBURG CITY	9	6	5	9	5	7	5	9	5	11	6	9	9	8	3

NOTE: AS OF JULY 1, 2013, BEDFORD CITY WAS DISINCORPORATED AND MERGED INTO BEDFORD COUNTY. NUMBERS IN BEDFORD CITY REFLECT THE FIRST 6 MONTHS OF THE YEAR.

[continued]

TABLE 29
TOTAL RESIDENT DEATHS FROM SUICIDE
BY PLANNING DISTRICT AND CITY OR COUNTY
VIRGINIA, 1999-2013

PLANNING DISTRICT CITY / COUNTY	YEAR														
	1999	2000	2001	2002	2003	2004	2005	2006	2007	2008	2009	2010	2011	2012	2013
COMMONWEALTH OF VIRGINIA	813	770	787	792	797	805	860	869	872	938	960	982	1,052	1,056	1,047
PLANNING DISTRICT 12	45	47	44	48	44	37	52	45	39	40	47	41	43	45	56
FRANKLIN COUNTY	6	5	8	9	9	7	9	5	7	6	7	4	8	10	9
HENRY COUNTY	9	13	8	13	12	9	15	15	10	17	14	16	14	10	11
PATRICK COUNTY	5	4	1	5	4	6	4	3	5	5	4	6	4	6	11
PITTSYLVANIA COUNTY	10	11	11	15	8	5	11	12	10	7	13	7	9	14	16
DANVILLE CITY	12	10	10	4	9	6	9	9	3	5	8	6	6	5	5
MARTINSVILLE CITY	3	4	6	2	2	4	4	1	4		1	2	2		4
PLANNING DISTRICT 13	12	10	8	15	9	16	14	13	11	13	8	14	10	12	11
BRUNSWICK COUNTY	2	1	2	1	2	3	4	1	1	1	1	2	2	1	2
HALIFAX COUNTY	6	5	3	7	3	5	3	9	5	5	4	5	4	7	4
MECKLENBURG COUNTY	4	4	3	7	4	8	7	3	5	7	3	7	4	4	5
PLANNING DISTRICT 14	14	6	8	17	6	14	7	17	10	16	25	13	20	16	14
AMELIA COUNTY			2	2	2	4	2	3	1	2	4	1	2	5	
BUCKINGHAM COUNTY	3	2	2	2		1		3	3	6	3	3	2	2	4
CHARLOTTE COUNTY	2		3	2		1		3	2	1	3	2	3	1	3
CUMBERLAND COUNTY	2	2		2	1					2	2		3	1	2
LUNENBURG COUNTY	2			4	1	2	2	4	1	1	3	1	2	3	2
NOTTOWAY COUNTY	2	1		5	1	4		1		3	5	3	5	2	1
PRINCE EDWARD COUNTY	3	1	1		1	2	3	3	3	1	5	3	3	2	2
PLANNING DISTRICT 15	109	90	118	96	97	88	112	119	96	107	125	108	138	142	149
CHARLES CITY COUNTY	1	1		1		1				2	3		4	5	
CHESTERFIELD COUNTY	32	27	32	30	30	30	31	32	26	31	31	36	40	46	50
GOOCHLAND COUNTY	3	3		2	2	1	4	4	2	2	3	2	2		7
HANOVER COUNTY	6	12	16	5	10	9	12	11	16	17	17	9	14	27	18
HENRICO COUNTY	36	21	37	29	32	25	28	41	25	29	38	33	39	34	40
NEW KENT COUNTY	3	4	2	3	1	4	4	2	3	2	1	1	2	3	3
POWHATAN COUNTY		1	6	4	1	3	4	5	2	4	2	7	5	5	5
RICHMOND CITY	28	21	25	22	21	15	29	24	22	20	30	20	32	22	26
PLANNING DISTRICT 16	31	18	25	34	31	25	26	35	43	38	31	48	32	36	50
CAROLINE COUNTY	5	1	3	2	4	2	2	3	6	3	3	5	3	2	9
KING GEORGE COUNTY	4	3	3	2	2	2	1	3	2	1	5	6	3	5	8
SPOTSYLVANIA COUNTY	8	6	9	15	15	8	11	13	18	15	8	23	12	15	12
STAFFORD COUNTY	13	5	7	11	7	10	11	10	11	16	13	10	10	12	19
FREDERICKSBURG CITY	1	3	3	4	3	3	1	6	6	3	2	4	4	2	2
PLANNING DISTRICT 17	4	6	4	7	7	3	14	6	8	14		9	8	8	6
LANCASTER COUNTY	1	2		1			3		4	4		2	2	3	2
NORTHUMBERLAND COUNTY	1		1	2	2	1	3	1	2	3		4	2	1	
RICHMOND COUNTY	2	1	2		3		3	1		3		1	1	1	1
WESTMORELAND COUNTY		3	1	4	2	2	5	4	2	4		2	3	3	3
PLANNING DISTRICT 18	11	9	9	13	12	17	20	10	12	19	17	18	22	25	14
ESSEX COUNTY	1		2	2	2	3			1	3	2	4	2	3	3
GLOUCESTER COUNTY	5	3	3	4	6	7	9	6	5	9	5	8	13	9	4
KING AND QUEEN COUNTY	3	1	1	1	1	1	1	2	3	2	1	2	1	3	
KING WILLIAM COUNTY	1	2	1	1	1	4	3	2	2		4	1	2	6	3
MATHEWS COUNTY	1	3		2			4			4		1	2	1	1
MIDDLESEX COUNTY			2	3	2	2	3		1	1	5	2	2	3	3
PLANNING DISTRICT 19	28	18	17	29	21	22	14	16	21	23	23	25	16	23	23
DINWIDDIE COUNTY	7	4	4	7	6	3	6	2	3	2	1	8	2	2	1
GREENSVILLE COUNTY	2	2	1	1		1		2			1	1	3		4
PRINCE GEORGE COUNTY	3	4		5	6	9	2	6	7	7	7	6	4	4	5
SURRY COUNTY		1	1	1					1		4	1		2	1
SUSSEX COUNTY	3		3	2	3	2			1	1	3	1	1	1	2
COLONIAL HEIGHTS CITY	2	2	1	4	1	1	2	1	3	4	1	2	3	4	1
EMPORIA CITY	1				1		1	3	1	2		1			
HOPEWELL CITY	5	2	4	6	3	3	2	1	1	1	3	2	1	3	6
PETERSBURG CITY	5	3	3	3	1	3	1	1	4	6	3	3	2	7	3
PLANNING DISTRICT 20	106	101	123	90	112	117	91	130	117	117	132	143	151	146	132
ISLE OF WIGHT COUNTY	2	11	4	3	2	6		5	1	1	4	1	6	5	3
SOUTHAMPTON COUNTY	2	3	1	1	2	1	2	4	1	3	3	3	1	1	2
CHESAPEAKE CITY	16	7	17	10	17	21	17	16	18	21	24	22	28	32	28
FRANKLIN CITY	1	1	2	2			3					2	2	1	1
NORFOLK CITY	22	25	35	26	24	19	18	31	29	27	25	27	26	26	29
PORTSMOUTH CITY	16	7	17	9	13	13	13	10	13	8	11	14	6	17	10
SUFFOLK CITY	1	9	8	5	9	7	5	8	2	11	8	7	14	9	13
VIRGINIA BEACH CITY	46	38	39	34	45	50	33	56	53	46	57	67	68	55	46
PLANNING DISTRICT 21	39	39	42	36	50	43	38	40	43	58	41	55	57	61	48
JAMES CITY COUNTY	1	2	3	6	7	4	4	10	5	10	4	11	8	11	3
YORK COUNTY	5	5	5	2	7	5	4	3	9	8	6	8	13	7	7
HAMPTON CITY	13	14	15	9	12	11	14	11	12	20	14	11	9	14	16
NEWPORT NEWS CITY	15	16	16	16	21	19	13	12	16	18	16	19	21	28	20
POQUOSON CITY	2	1	3	2	1		1	1	1	2		1	1		1
WILLIAMSBURG CITY	3	1		1	2	4	2	3			1	5	5	1	1
PLANNING DISTRICT 22	8	9	2	7	5	6	5	5	4	2	5	7	8	1	5
ACCOMACK COUNTY	7	7	2	3	4	2	4	5	2	1	5	6	5	1	4
NORTHAMPTON COUNTY	1	2		4	1	4	1		2	1		1	3		1
PLANNING DISTRICT 23	145	140	165	126	162	160	129	170	160	175	173	198	208	207	180
UNKNOWN VIRGINIA															

NOTE: PLANNING DISTRICT 23, THE HAMPTON ROADS PLANNING DISTRICT, IS THE AGGREGATE OF PLANNING DISTRICTS 20 AND 21.

TABLE 30
TOTAL RESIDENT DEATHS FROM HOMICIDE AND LEGAL INTERVENTION
BY PLANNING DISTRICT AND CITY OR COUNTY
VIRGINIA, 1999-2013

PLANNING DISTRICT CITY / COUNTY	YEAR														
	1999	2000	2001	2002	2003	2004	2005	2006	2007	2008	2009	2010	2011	2012	2013
COMMONWEALTH OF VIRGINIA	432	449	502	397	458	412	493	426	429	387	405	384	338	340	337
PLANNING DISTRICT 1	4	7	4	6	3	3	5	1	5	3	2	6	5	7	2
LEE COUNTY	1	2	2	3	1	2	1		1	2	1	4	3		2
SCOTT COUNTY	1	3		1	2	1	1	1	2	1			1	1	
WISE COUNTY	2	2	2	2			3		2		1	2	1	6	
NORTON CITY															
PLANNING DISTRICT 2	1	11	4	9	7	5	9	5	4	6	12	9	11	3	4
BUCHANAN COUNTY	1	2	1	4	2	2	3	1		2	6	1	7	1	
DICKENSON COUNTY		1	1	2		2	2		1	1	1	1	2		1
RUSSELL COUNTY		5		2	1		1	2		1	1		2		2
TAZEWELL COUNTY		3	2	1	4	1	3	2	3	2	4	7		2	1
PLANNING DISTRICT 3	10	7	10	7	4	6	12	6	7	9	5	4	6	5	6
BLAND COUNTY											1				
CARROLL COUNTY	1	1		1	1	1	1	1	5		1	1		1	4
GRAYSON COUNTY			2	1		1	2		1	3					
SMYTH COUNTY		1		2		1	6			3			3	2	
WASHINGTON COUNTY	2	4	2	3	2	2	2	2			2	2	2	2	2
WYTHE COUNTY	2		3		1	1		1		2					
BRISTOL CITY	1		2				1	1	1			1	1		
GALAX CITY	4	1	1					1		1	1				
PLANNING DISTRICT 4	2	6	5	3	3	6	2	6	11	8	7	6	5	2	3
FLOYD COUNTY			2		1					2	2		1		
GILES COUNTY				1		1			1				2		1
MONTGOMERY COUNTY		2		1	2	4	2	5	10	3	4	3	1		1
PULASKI COUNTY	2	2	2	1						1	1	2		2	1
RADFORD CITY		2	1			1		1		2		1	1		
PLANNING DISTRICT 5	9	16	15	20	19	12	20	14	15	15	17	18	9	14	20
ALLEGHANY COUNTY						2				1	1		1		2
BOTETOURT COUNTY		2		2	1		2			1	1	2		1	2
CRAIG COUNTY				1		2	1								
ROANOKE COUNTY	1	1	1	2	2	1	2	1	4	3	3	4	1	2	1
COVINGTON CITY				2					3			2		2	1
ROANOKE CITY	8	12	11	12	13	7	15	13	8	10	11	9	6	9	13
SALEM CITY		1	3	1	3						1	1	1		1
PLANNING DISTRICT 6	5	8	6	5	11	10	9	8	5	6	9	8	7	3	3
AUGUSTA COUNTY	1	1	2	1	5	6	5	3	1	2	3	2	1	2	
BATH COUNTY	1									1	1		1		
HIGHLAND COUNTY						1									
ROCKBRIDGE COUNTY				2	2		1		2			1			
ROCKINGHAM COUNTY	1	2	1	2	1	1	1	2	1		1	1	1	1	
BUENA VISTA CITY															1
HARRISONBURG CITY	1	2	1			2	1	2		1		1	2		1
LEXINGTON CITY															
STAUNTON CITY			2		1		1	1		2	4	2			1
WAYNESBORO CITY	1	3			2				1			1	2		
PLANNING DISTRICT 7	10	6	3	6	4	4	4	12	3	5	7	2	3	7	5
CLARKE COUNTY	2		1	1	1	1					2				
FREDERICK COUNTY	2	2	2	3	1	1	1	8	3	2	3	1	1	2	1
PAGE COUNTY	1	1					1					1		3	
SHENANDOAH COUNTY	1	1			1	1	1			2	1		1	2	2
WARREN COUNTY	1	1		1		1		3							
WINCHESTER CITY	3	1		1	1		1	1		1	1		1		2
PLANNING DISTRICT 8	51	50	134	31	45	37	61	57	51	61	46	34	34	36	38
ARLINGTON COUNTY	5	7	11	5	2	3	3	6	3	6	1	1	2	7	2
FAIRFAX COUNTY	26	26	70	14	15	16	27	30	21	28	25	18	13	21	17
LOUDOUN COUNTY	2	1	7	2	1	3	6	4	1	3	5	1	2	1	5
PRINCE WILLIAM COUNTY	12	10	28	5	15	8	10	12	12	15	12	9	12	6	6
ALEXANDRIA CITY	5	5	16	3	7	4	10	4	9	4	3	2	3		5
FAIRFAX CITY			1	1				1	1	1				1	1
FALLS CHURCH CITY										1					
MANASSAS CITY	1	1	1	1	4	2	5		2	3		2	2		
MANASSAS PARK CITY					1	1			2			1			2
PLANNING DISTRICT 9	2	2	8	3	8	1	8	5	6	4	5	6	7	6	5
CULPEPER COUNTY		1	3	1			1	2	1				3	1	2
FAUQUIER COUNTY	2		2		4		3	2	3	2	3	3	1	3	2
MADISON COUNTY				1	2					1	1		3	1	1
ORANGE COUNTY		1	1	1	1	1	4	1	1	1	1	2		1	
RAPPAHANNOCK COUNTY			2		1				1			1			
PLANNING DISTRICT 10	8	13	10	7	8	7	3	5	8	10	3	9	6	8	4
ALBEMARLE COUNTY	2	4	5		3	3		2		1		1	3	5	1
FLUVANNA COUNTY	1									4		1			1
GREENE COUNTY		1			5		1					1			
LOUISA COUNTY		4	1	2				1	3	1	2	3		2	
NELSON COUNTY		1	2				1		2		1	1	1		1
CHARLOTTESVILLE CITY	5	3	2	5		4	1	2	3	4		2	2	1	1
PLANNING DISTRICT 11	12	13	9	15	6	5	10	7	6	9	8	12	8	8	7
AMHERST COUNTY	1	5	1	1	1	1			1	1	1		1		1
APPOMATTOX COUNTY	1			1			2				2	7	1		1
BEDFORD COUNTY	2	4	2	3				1	2	1	1	1	1	1	
CAMPBELL COUNTY	3	1	1	2	1	1	1	4	2	3	4	3	1	3	3
BEDFORD CITY										1					
LYNCHBURG CITY	5	3	5	8	4	3	7	2	1	3		1	4	4	2

NOTE: AS OF JULY 1, 2013, BEDFORD CITY WAS DISINCORPORATED AND MERGED INTO BEDFORD COUNTY. NUMBERS IN BEDFORD CITY REFLECT THE FIRST 6 MONTHS OF THE YEAR.

[continued]

TABLE 30
TOTAL RESIDENT DEATHS FROM HOMICIDE AND LEGAL INTERVENTION
BY PLANNING DISTRICT AND CITY OR COUNTY
VIRGINIA, 1999-2013

PLANNING DISTRICT CITY / COUNTY	YEAR														
	1999	2000	2001	2002	2003	2004	2005	2006	2007	2008	2009	2010	2011	2012	2013
COMMONWEALTH OF VIRGINIA	432	449	502	397	458	412	493	426	429	387	405	384	338	340	337
PLANNING DISTRICT 12	23	29	23	27	16	18	21	19	18	24	21	21	21	10	14
FRANKLIN COUNTY	1	2	3	3	3	2		2	1	1	4	4	2		3
HENRY COUNTY	4	6	10	7	4	4	7	8	3	8	6	2	6	4	4
PATRICK COUNTY	1	1	1			2	2		1	1			1		
PITTSYLVANIA COUNTY	2	3	5	8	3	3	4	3	3	3	2	5	3	1	1
DANVILLE CITY	9	11	4	6	5	5	7	6	8	11	9	7	7	3	4
MARTINSVILLE CITY	6	6		3	1	2	1		2			3	2	2	2
PLANNING DISTRICT 13	9	7	8	11	8	5	7	2	6	9	3	7	4	1	5
BRUNSWICK COUNTY	1	2	2	1	3		3	2	1	2			1		2
HALIFAX COUNTY	4	3	4	7	4	3	2		4	3		5	2		
MECKLENBURG COUNTY	4	2	2	3	1	2	2		1	4	3	2	1	1	3
PLANNING DISTRICT 14	4	7	5	8	5	1	10	6	7	5	10	3	2	7	5
AMELIA COUNTY		1			1					1		2		1	
BUCKINGHAM COUNTY		1			3		2	1	2		1	1	1		1
CHARLOTTE COUNTY	1		1	2				2		1	1			1	1
CUMBERLAND COUNTY	1	2	1	1			3		2		2			2	2
LUNENBURG COUNTY	1			1	1		1	3	1	2	1				
NOTTOWAY COUNTY	1	1		2			2		1		1			2	
PRINCE EDWARD COUNTY		2	3	2		1	2		1	1	4		1	1	1
PLANNING DISTRICT 15	111	103	93	107	137	132	123	105	85	77	63	70	70	69	60
CHARLES CITY COUNTY				1	2		1			1			1		
CHESTERFIELD COUNTY	9	14	8	11	21	19	19	17	13	13	11	12	14	12	15
GOOCHLAND COUNTY	1			1	2	1		1		1	1	1			
HANOVER COUNTY	4	5	2	5	3	5	3	3		3	1	3	4	5	2
HENRICO COUNTY	21	18	20	12	21	31	17	14	9	18	19	12	14	17	10
NEW KENT COUNTY	2	1	1				1			1	1				
POWHATAN COUNTY			2	1					1	4	1	1	2		1
RICHMOND CITY	74	65	60	76	88	76	82	70	62	36	29	41	35	35	32
PLANNING DISTRICT 16	7	9	15	4	7	8	3	8	15	10	13	7	6	4	9
CAROLINE COUNTY	1	1	1		1	1	1	4	2			1	1		
KING GEORGE COUNTY	1	2	1			1				1	1				
SPOTSYLVANIA COUNTY	3		3	1	1	3		3	4	1	4	4	3	2	3
STAFFORD COUNTY		2	6	2	5	3	1	1	7	8	7	2	2	1	5
FREDERICKSBURG CITY	2	4	4	1			1		2		1			1	1
PLANNING DISTRICT 17	3	1	5	2		2	2	4	1	1		4	1	4	
LANCASTER COUNTY			2	1			1	1				2	1	1	
NORTHUMBERLAND COUNTY			3			1		2	1					1	
RICHMOND COUNTY	1											1		1	
WESTMORELAND COUNTY	2	1		1		1	1	1		1		1		1	
PLANNING DISTRICT 18	4	2	4	6	5	4	5	2	4	1	1	2	5	5	3
ESSEX COUNTY		1	2	1		2	1	1				1	1		1
GLOUCESTER COUNTY	2	1	1	2	1	1				1		1	2	3	
KING AND QUEEN COUNTY			1		1		1		1					1	1
KING WILLIAM COUNTY	2			1	2		2		2				1	1	
MATHEWS COUNTY				1							1				
MIDDLESEX COUNTY				1	1	1	1	1	1				1		1
PLANNING DISTRICT 19	20	20	13	16	14	20	13	23	15	11	21	23	14	15	24
DINWIDDIE COUNTY	2		1	4	1	3	2	3	1	1	2		1	2	6
GREENSVILLE COUNTY		2		2	1	1		3		1	3	1			2
PRINCE GEORGE COUNTY	1	2		1	1	3		1	2	1	2	1	1		1
SURRY COUNTY		1		2			2					3		1	
SUSSEX COUNTY	2		2		2	3		2		2		1		1	1
COLONIAL HEIGHTS CITY	2	1		1	1	5		1					3		2
EMPORIA CITY		1	2			1	1		1	1		1	2	1	2
HOPEWELL CITY	5	3	1	1	2	1	1	4	5	3	2	4	2	2	2
PETERSBURG CITY	8	10	7	5	6	3	7	9	6	2	12	12	5	8	8
PLANNING DISTRICT 20	96	94	80	67	100	88	130	89	108	84	109	86	75	89	75
ISLE OF WIGHT COUNTY	3	1			2	2		1	2	4	2		1	4	1
SOUTHAMPTON COUNTY	3		2		1	3	1		2		3	2			1
CHESAPEAKE CITY	16	17	11	9	10	15	17	12	14	13	17	17	11	12	11
FRANKLIN CITY			1			1		1	1		1	1		1	
NORFOLK CITY	32	34	31	36	38	33	57	29	47	27	45	27	27	38	25
PORTSMOUTH CITY	19	20	14	12	14	11	23	17	17	14	16	14	16	12	7
SUFFOLK CITY	7	3	6	3	3	3	9	7	7	6	7	7	5	3	8
VIRGINIA BEACH CITY	16	19	15	7	32	20	23	22	18	20	18	18	15	19	22
PLANNING DISTRICT 21	40	35	44	35	46	33	35	35	41	26	41	42	33	34	39
JAMES CITY COUNTY	1	3	2	2	1		3	1	2	1			3		3
YORK COUNTY	2		1	1	1	1	2	2		1	2		2		2
HAMPTON CITY	16	11	17	11	15	12	12	10	11	10	13	18	11	15	18
NEWPORT NEWS CITY	21	21	24	21	29	20	17	20	28	13	26	24	17	19	16
POQUOSON CITY								1							
WILLIAMSBURG CITY							1	1		1					
PLANNING DISTRICT 22	1	3	4	2	2	5	1	7	8	3	2	5	6	3	6
ACCOMACK COUNTY	1	2	4	2	2	3		5	6	3	2	3	6	3	3
NORTHAMPTON COUNTY		1				2	1	2	2			2			3
PLANNING DISTRICT 23	136	129	124	102	146	121	165	124	149	110	150	128	108	123	114
UNKNOWN VIRGINIA															

NOTE: PLANNING DISTRICT 23, THE HAMPTON ROADS PLANNING DISTRICT, IS THE AGGREGATE OF PLANNING DISTRICTS 20 AND 21.

POPULATION DATA

Highlights

- In 2013, the population of Virginia was estimated to be 8,260,405; an increase of 0.9 percent over last year.
- The 2013 Virginia Hispanic population was estimated to be 712,790; an increase of 3.7 percent over the previous year.
- For 2013, the largest percentage increase in population from the previous year was in Loudoun County at 3.8 percent, and the largest decrease was in Emporia City at 2.6 percent.

NOTE: **Population Projections** – The data for the population tables in this Appendix are derived from a release of the National Center for Health Statistics (NCHS) with the approval of the U.S. Bureau of the Census. They are mid-year projections by NCHS for each city and county in Virginia arranged in planning district order for the state total population and the Hispanic sub sector. The projections are for the White, Black, Asian and Pacific Islander, and Native American races by sex through ages 85 and over.

TABLE 1
TOTAL POPULATION PROJECTIONS BY THE U.S. BUREAU OF THE CENSUS BY AGE
BY PLANNING DISTRICT AND CITY OR COUNTY
VIRGINIA, 2013

PLANNING DISTRICT AND CITY / COUNTY	YEAR 2013 POPULATION PROJECTIONS BY THE U.S. BUREAU OF THE CENSUS											
	TOTAL ALL AGES	AGES 0-4	AGES 5-14	AGES 15-19	AGES 20-24	AGES 25-34	AGES 35-44	AGES 45-54	AGES 55-64	AGES 65-74	AGES 75-84	AGES 85 UP
COMMONWEALTH OF VIRGINIA	8,260,405	512,115	1,042,924	537,178	601,525	1,160,793	1,089,286	1,188,281	1,022,922	648,467	321,167	135,747
PLANNING DISTRICT 1	92,431	4,796	10,216	5,379	6,181	11,594	12,016	12,888	13,288	9,445	4,963	1,665
LEE COUNTY	25,185	1,313	2,719	1,316	1,419	3,214	3,440	3,530	3,648	2,777	1,367	442
SCOTT COUNTY	22,640	1,114	2,390	1,221	1,237	2,466	2,802	3,330	3,350	2,681	1,535	514
WISE COUNTY	40,589	2,143	4,588	2,598	3,217	5,356	5,311	5,487	5,704	3,676	1,872	637
NORTON CITY	4,017	226	519	244	308	558	463	541	586	311	189	72
PLANNING DISTRICT 2	111,450	5,457	12,320	6,101	6,526	12,839	14,148	16,264	17,336	12,136	6,257	2,066
BUCHANAN COUNTY	23,597	1,065	2,384	1,226	1,366	2,833	3,006	3,668	3,678	2,711	1,318	342
DICKENSON COUNTY	15,486	816	1,823	837	866	1,806	1,970	2,221	2,343	1,732	794	278
RUSSELL COUNTY	28,264	1,442	3,126	1,512	1,668	3,149	3,613	4,213	4,420	3,035	1,575	511
TAZEWELL COUNTY	44,103	2,134	4,987	2,526	2,626	5,051	5,559	6,162	6,895	4,658	2,570	935
PLANNING DISTRICT 3	192,058	9,301	21,734	10,838	10,914	20,280	24,008	27,978	28,572	22,019	12,166	4,248
BLAND COUNTY	6,735	273	647	375	340	761	1,013	1,015	1,021	796	383	111
CARROLL COUNTY	29,883	1,351	3,405	1,687	1,529	2,824	3,727	4,439	4,582	3,732	1,949	658
GRAYSON COUNTY	15,161	640	1,555	819	769	1,376	1,772	2,229	2,463	1,993	1,149	396
SMYTH COUNTY	31,652	1,547	3,681	1,798	1,940	3,321	4,034	4,583	4,610	3,414	2,001	723
WASHINGTON COUNTY	54,907	2,736	6,023	3,179	3,232	5,901	6,717	8,139	8,273	6,332	3,387	988
WYTHE COUNTY	29,344	1,483	3,470	1,591	1,571	3,193	3,804	4,286	4,324	3,261	1,721	640
BRISTOL CITY	17,341	765	2,090	946	1,123	2,142	2,139	2,402	2,340	1,787	1,152	455
GALAX CITY	7,035	506	863	443	410	762	802	885	959	704	424	277
PLANNING DISTRICT 4	180,351	8,208	17,118	17,082	29,173	22,101	20,014	20,949	20,710	14,658	7,361	2,977
FLOYD COUNTY	15,528	774	1,878	858	726	1,531	1,903	2,317	2,455	1,875	870	341
GILES COUNTY	16,925	874	2,031	990	939	1,725	2,160	2,467	2,427	1,982	916	414
MONTGOMERY COUNTY	96,207	4,287	8,353	10,700	20,419	13,204	9,959	9,736	9,201	5,939	3,069	1,340
PULASKI COUNTY	34,507	1,641	3,579	1,792	1,994	3,687	4,553	5,098	5,287	4,135	2,077	664
RADFORD CITY	17,184	632	1,277	2,742	5,095	1,954	1,439	1,331	1,340	727	429	218
PLANNING DISTRICT 5	277,479	15,580	32,816	16,739	17,222	32,889	33,957	39,972	39,520	27,053	14,922	6,809
ALLEGHANY COUNTY	16,161	723	1,813	1,023	831	1,453	1,783	2,333	2,399	2,211	1,139	453
BOTETOURT COUNTY	33,002	1,330	3,980	2,187	1,565	2,825	3,846	5,451	5,481	3,823	1,850	664
CRAIG COUNTY	5,210	225	589	299	295	457	626	845	818	641	317	98
ROANOKE COUNTY	93,524	4,493	11,510	5,851	5,314	9,537	11,871	13,644	13,473	9,836	5,637	2,358
COVINGTON CITY	5,818	368	724	307	366	658	689	862	765	613	313	153
ROANOKE CITY	98,465	7,122	11,417	4,956	6,601	15,077	12,340	13,469	13,071	7,671	4,260	2,481
SALEM CITY	25,299	1,319	2,783	2,116	2,250	2,882	2,802	3,368	3,513	2,258	1,406	602
PLANNING DISTRICT 6	291,649	15,017	32,592	23,140	29,192	34,572	32,469	38,308	37,182	27,112	15,451	6,614
AUGUSTA COUNTY	73,912	3,277	8,730	4,478	4,241	7,998	8,991	11,514	10,896	8,179	4,071	1,537
BATH COUNTY	4,616	167	423	261	256	402	511	754	709	666	357	110
HIGHLAND COUNTY	2,215	66	165	82	106	148	195	330	475	396	187	65
ROCKBRIDGE COUNTY	22,307	872	2,298	1,171	1,199	2,184	2,408	3,305	3,616	2,881	1,735	638
ROCKINGHAM COUNTY	77,741	4,309	10,199	5,369	4,973	8,592	9,192	11,062	10,469	7,326	4,392	1,858
BUENA VISTA CITY	6,680	418	782	558	661	803	672	833	825	656	332	140
HARRISONBURG CITY	51,395	2,696	4,356	7,180	12,615	7,704	4,856	4,232	3,687	2,016	1,266	787
LEXINGTON CITY	7,170	231	433	1,418	1,998	629	437	440	563	474	348	199
STAUNTON CITY	24,350	1,391	2,426	1,500	1,822	3,161	2,721	3,095	3,318	2,548	1,621	747
WAYNESBORO CITY	21,263	1,590	2,780	1,123	1,321	2,951	2,486	2,743	2,624	1,970	1,142	533
PLANNING DISTRICT 7	228,087	13,124	29,566	14,405	13,764	26,839	28,061	35,046	30,300	21,480	11,166	4,336
CLARKE COUNTY	14,348	737	1,747	922	736	1,306	1,514	2,596	2,250	1,449	791	300
FREDERICK COUNTY	81,319	4,743	11,251	5,293	4,829	9,680	10,634	12,741	10,224	7,166	3,488	1,270
PAGE COUNTY	23,821	1,187	2,807	1,341	1,349	2,558	2,926	3,654	3,384	2,660	1,465	490
SHENANDOAH COUNTY	42,684	2,371	5,181	2,496	2,254	4,787	4,916	6,174	6,003	4,797	2,585	1,120
WARREN COUNTY	38,699	2,225	5,078	2,547	2,498	4,516	4,838	6,323	5,205	3,331	1,553	585
WINCHESTER CITY	27,216	1,861	3,502	1,806	2,098	3,992	3,233	3,558	3,234	2,077	1,284	571
PLANNING DISTRICT 8	2,388,316	171,012	326,263	143,565	137,120	387,556	373,806	353,410	264,595	143,302	60,496	27,191
ARLINGTON COUNTY	224,906	13,540	19,315	7,759	14,287	63,049	36,866	27,593	22,067	12,327	5,307	2,796
FAIRFAX COUNTY	1,130,924	76,009	150,880	71,659	64,868	163,647	166,258	172,298	140,136	77,082	33,081	15,006
LOUDOUN COUNTY	349,679	27,742	60,822	23,147	15,987	45,809	62,158	55,294	32,010	16,451	7,245	3,014
PRINCE WILLIAM COUNTY	438,580	34,974	69,810	30,138	28,405	63,984	67,714	64,988	43,852	23,010	8,637	3,068
ALEXANDRIA CITY	148,892	11,135	12,197	4,833	7,440	35,754	26,942	19,863	16,089	8,958	3,633	2,048
FAIRFAX CITY	23,973	1,902	2,613	1,311	1,605	3,507	3,074	3,349	2,981	1,961	1,059	611
FALLS CHURCH CITY	13,508	961	1,954	913	590	1,715	2,032	2,089	1,805	855	401	193
MANASSAS CITY	41,705	3,503	6,139	2,844	2,955	7,032	6,076	5,706	4,302	1,963	837	348
MANASSAS PARK CITY	16,149	1,246	2,533	961	983	3,059	2,686	2,230	1,353	695	296	107
PLANNING DISTRICT 9	171,080	10,004	23,345	10,986	9,391	18,605	21,053	27,126	23,298	16,390	7,885	2,997
CULPEPER COUNTY	48,506	3,180	7,174	3,131	2,776	5,869	6,409	7,378	6,042	3,997	1,853	697
FAUQUIER COUNTY	67,207	3,831	9,342	4,654	3,721	6,911	8,272	11,481	9,311	5,933	2,711	1,040
MADISON COUNTY	13,200	667	1,630	781	721	1,310	1,431	2,015	2,020	1,523	776	326
ORANGE COUNTY	34,689	2,032	4,370	2,005	1,785	3,880	4,184	5,075	4,629	3,885	2,090	754
RAPPAHANNOCK COUNTY	7,478	294	829	415	388	635	757	1,177	1,296	1,052	455	180
PLANNING DISTRICT 10	240,864	13,344	27,253	16,532	20,427	33,044	28,432	32,767	31,889	21,524	10,921	4,731
ALBEMARLE COUNTY	103,000	5,687	12,361	8,879	6,781	13,473	11,931	13,819	13,603	8,833	4,991	2,642
FLUVANNA COUNTY	25,977	1,393	3,218	1,569	1,294	3,002	3,537	3,905	3,494	2,705	1,417	443
GREENE COUNTY	18,804	1,217	2,648	1,072	964	2,219	2,472	2,889	2,427	1,874	768	254
LOUISA COUNTY	33,945	1,911	4,014	1,864	1,778	3,803	4,093	5,479	5,292	3,673	1,552	486
NELSON COUNTY	14,789	673	1,621	760	687	1,397	1,483	2,126	2,692	2,067	951	332
CHARLOTTESVILLE CITY	44,349	2,463	3,391	2,388	8,923	9,150	4,916	4,549	4,381	2,372	1,242	574
PLANNING DISTRICT 11	256,455	13,572	29,171	19,307	24,248	28,694	28,358	35,201	34,298	24,858	13,278	5,470
AMHERST COUNTY	32,178	1,651	3,610	2,171	2,277	3,319	3,657	4,919	4,711	3,412	1,748	703
APPOMATTOX COUNTY	15,255	924	1,845	877	846	1,781	1,780	2,193	2,167	1,694	854	294
BEDFORD COUNTY	69,825	3,124	8,473	4,510	3,685	6,140	8,477	11,298	11,107	8,194	3,737	1,080
CAMPBELL COUNTY	55,235	2,721	6,422	3,427	3,736	6,704	6,771	8,049	7,658	5,633	3,056	1,058
BEDFORD CITY	5,948	270	703	333	402	732	618	794	839	512	441	304
LYNCHBURG CITY	78,014	4,882	8,118	7,989	13,302	10,018	7,055	7,948	7,816	5,413	3,442	2,031

[continued]

TABLE 1
TOTAL POPULATION PROJECTIONS BY THE U.S. BUREAU OF THE CENSUS BY AGE
BY PLANNING DISTRICT AND CITY OR COUNTY
VIRGINIA, 2013

PLANNING DISTRICT AND CITY / COUNTY	YEAR 2013 POPULATION PROJECTIONS BY THE U.S. BUREAU OF THE CENSUS											
	TOTAL ALL AGES	AGES 0-4	AGES 5-14	AGES 15-19	AGES 20-24	AGES 25-34	AGES 35-44	AGES 45-54	AGES 55-64	AGES 65-74	AGES 75-84	AGES 85 UP
COMMONWEALTH OF VIRGINIA	8,260,405	512,115	1,042,924	537,178	601,525	1,160,793	1,089,286	1,188,281	1,022,922	648,467	321,167	135,747
PLANNING DISTRICT 12	246,408	12,886	28,463	14,351	14,278	24,970	27,705	36,629	37,013	28,846	15,293	5,974
FRANKLIN COUNTY	56,335	2,753	6,452	3,528	3,473	5,340	6,187	8,462	8,746	7,103	3,229	1,062
HENRY COUNTY	52,617	2,679	6,001	2,920	2,758	5,338	5,961	8,028	7,767	6,301	3,553	1,311
PATRICK COUNTY	18,368	785	1,921	1,020	829	1,594	2,260	2,788	2,831	2,554	1,347	439
PITTSYLVANIA COUNTY	62,426	2,734	7,324	3,660	3,358	6,173	7,450	9,852	9,718	7,284	3,559	1,314
DANVILLE CITY	42,907	2,906	5,145	2,462	3,113	5,042	4,321	5,490	6,150	4,175	2,702	1,401
MARTINSVILLE CITY	13,755	1,029	1,620	761	747	1,483	1,526	2,009	1,801	1,429	903	447
PLANNING DISTRICT 13	83,800	3,969	9,439	4,916	4,762	8,800	9,330	11,657	12,944	10,168	5,605	2,210
BRUNSWICK COUNTY	16,973	733	1,737	965	1,172	2,320	2,074	2,394	2,481	1,713	1,006	378
HALIFAX COUNTY	35,401	1,722	4,296	2,182	1,919	3,413	3,909	4,838	5,488	4,344	2,333	957
MECKLENBURG COUNTY	31,426	1,514	3,406	1,769	1,671	3,067	3,347	4,425	4,975	4,111	2,266	875
PLANNING DISTRICT 14	103,129	5,287	11,071	7,295	8,926	11,798	11,619	14,804	14,298	10,423	5,468	2,140
AMELIA COUNTY	12,745	665	1,557	733	694	1,418	1,472	2,028	1,953	1,399	600	226
BUCKINGHAM COUNTY	17,136	901	1,786	869	1,111	2,260	2,316	2,676	2,444	1,693	810	270
CHARLOTTE COUNTY	12,305	691	1,463	834	725	1,190	1,323	1,805	1,816	1,378	787	293
CUMBERLAND COUNTY	9,841	546	1,127	602	656	1,095	1,099	1,483	1,395	1,120	544	174
LUNENBURG COUNTY	12,527	577	1,332	663	727	1,429	1,543	1,864	1,991	1,402	752	247
NOTTOWAY COUNTY	15,773	926	1,674	837	1,053	2,108	1,872	2,366	2,083	1,585	908	361
PRINCE EDWARD COUNTY	22,802	981	2,132	2,757	3,960	2,298	1,994	2,582	2,616	1,846	1,067	569
PLANNING DISTRICT 15	1,038,322	61,031	132,397	70,936	72,469	144,274	136,389	151,368	134,609	79,041	37,718	18,090
CHARLES CITY COUNTY	7,130	236	705	344	397	740	747	1,263	1,270	893	410	125
CHESTERFIELD COUNTY	327,745	19,297	46,597	25,170	20,487	38,401	45,346	49,277	43,016	25,246	10,589	4,319
GOOCHLAND COUNTY	21,626	864	2,458	1,238	975	1,808	2,775	3,811	3,678	2,612	1,027	380
HANOVER COUNTY	101,330	4,775	14,044	7,657	6,153	9,508	12,911	16,788	14,277	8,981	4,350	1,886
HENRICO COUNTY	318,611	20,107	42,275	19,808	19,200	45,791	43,486	45,798	39,448	23,287	12,618	6,793
NEW KENT COUNTY	19,507	978	2,409	1,211	1,053	2,127	2,586	3,225	3,104	1,941	653	220
POWHATAN COUNTY	28,259	1,134	3,232	1,972	1,581	2,845	3,999	5,068	4,205	2,843	1,056	324
RICHMOND CITY	214,114	13,640	20,677	13,536	22,623	43,054	24,539	26,138	25,611	13,238	7,015	4,043
PLANNING DISTRICT 16	346,492	22,378	50,942	26,396	25,660	45,387	46,752	53,903	38,571	22,603	9,972	3,928
CAROLINE COUNTY	29,298	1,952	3,881	1,590	1,671	3,973	3,818	4,337	3,792	2,627	1,186	471
KING GEORGE COUNTY	24,926	1,741	3,761	1,709	1,562	3,188	3,318	3,948	2,877	1,785	751	286
SPOTSYLVANIA COUNTY	127,348	7,879	19,211	9,391	8,070	15,787	17,261	19,958	14,964	9,145	4,016	1,666
STAFFORD COUNTY	136,788	8,792	21,081	11,155	10,189	17,795	19,025	22,532	14,373	7,573	3,176	1,097
FREDERICKSBURG CITY	28,132	2,014	3,008	2,551	4,168	4,644	3,330	3,128	2,565	1,473	843	408
PLANNING DISTRICT 17	49,913	2,159	4,822	2,356	2,591	4,820	4,647	6,860	8,021	7,666	4,303	1,668
LANCASTER COUNTY	11,148	425	990	482	508	824	867	1,361	1,875	1,986	1,244	586
NORTHUMBERLAND COUNTY	12,200	462	1,091	545	524	927	910	1,589	2,071	2,425	1,257	399
RICHMOND COUNTY	8,953	355	916	396	535	1,238	1,178	1,442	1,183	870	543	297
WESTMORELAND COUNTY	17,612	917	1,825	933	1,024	1,831	1,692	2,468	2,892	2,385	1,259	386
PLANNING DISTRICT 18	90,949	4,544	10,341	5,289	5,002	9,712	10,275	14,209	13,998	10,515	5,105	1,959
ESSEX COUNTY	11,229	618	1,264	672	686	1,228	1,224	1,661	1,651	1,307	647	271
GLOUCESTER COUNTY	36,834	1,875	4,246	2,243	2,147	4,090	4,341	6,109	5,590	3,745	1,769	679
KING AND QUEEN COUNTY	7,130	296	822	391	392	728	799	1,083	1,181	857	402	179
KING WILLIAM COUNTY	16,097	967	2,206	993	848	2,046	2,121	2,511	2,175	1,370	625	235
MATHEWS COUNTY	8,897	336	866	525	401	668	858	1,285	1,525	1,392	778	263
MIDDLESEX COUNTY	10,762	452	937	465	528	952	932	1,560	1,876	1,844	884	332
PLANNING DISTRICT 19	173,541	10,323	20,358	10,048	12,510	23,856	21,625	25,697	22,615	15,122	8,017	3,370
DINWIDDIE COUNTY	27,904	1,296	3,332	1,903	1,760	3,168	3,477	4,600	3,955	2,672	1,322	419
GREENSVILLE COUNTY	11,886	600	1,081	589	830	1,764	1,799	1,907	1,586	1,047	540	143
PRINCE GEORGE COUNTY	37,253	1,915	4,599	2,252	2,671	5,755	5,708	5,424	4,474	2,808	1,211	436
SURRY COUNTY	6,765	314	719	398	388	720	658	1,201	1,121	758	342	146
SUSSEX COUNTY	11,810	539	1,043	523	983	1,946	1,506	1,793	1,612	1,061	583	221
COLONIAL HEIGHTS CITY	17,634	1,190	2,150	1,128	1,168	2,067	1,989	2,331	2,102	1,729	1,178	602
EMPORIA CITY	5,588	271	873	332	389	708	643	739	685	480	293	175
HOPEWELL CITY	22,163	1,632	3,108	1,255	1,485	3,157	2,543	2,988	2,559	1,854	1,086	496
PETERSBURG CITY	32,538	2,566	3,453	1,668	2,836	4,571	3,302	4,714	4,521	2,713	1,462	732
PLANNING DISTRICT 20	1169544	77,330	147,343	74,915	105,995	184,722	145,236	161,078	135,000	79,473	40,641	17,811
ISLE OF WIGHT COUNTY	35,656	1,708	4,369	2,304	1,913	3,559	4,212	6,158	5,486	3,599	1,702	646
SOUTHAMPTON COUNTY	18,128	806	2,099	1,035	1,007	1,835	2,107	3,296	2,804	1,820	953	366
CHESAPEAKE CITY	230,571	14,504	31,987	16,297	15,849	31,997	30,265	35,135	28,048	15,815	7,685	2,989
FRANKLIN CITY	8,638	710	1,192	483	545	1,030	883	1,118	1,178	799	437	263
NORFOLK CITY	246,139	16,821	26,472	15,917	37,584	45,856	27,293	27,611	24,701	13,070	7,171	3,643
PORTSMOUTH CITY	96,205	7,249	12,204	5,308	7,818	15,665	10,997	12,399	11,516	7,013	4,013	2,023
SUFFOLK CITY	85,728	5,579	12,426	5,569	5,202	11,068	11,504	13,149	10,445	6,454	3,020	1,312
VIRGINIA BEACH CITY	448,479	29,953	56,594	28,002	36,077	73,712	57,975	62,212	50,822	30,903	15,660	6,569
PLANNING DISTRICT 21	482,814	30,026	60,182	34,335	42,656	68,702	54,800	66,002	57,599	39,034	21,189	8,289
JAMES CITY COUNTY	70,516	3,594	8,496	4,280	3,794	7,094	7,827	9,865	9,748	8,966	4,877	1,975
YORK COUNTY	66,269	3,572	9,433	4,971	4,464	7,461	8,147	10,665	8,270	5,583	2,751	952
HAMPTON CITY	136,699	8,460	16,457	9,287	12,640	20,680	15,146	18,817	16,970	10,384	5,725	2,133
NEWPORT NEWS CITY	182,020	13,478	23,237	12,576	17,579	30,344	21,075	23,430	19,591	11,536	6,404	2,770
POQUOSON CITY	12,104	444	1,638	921	720	1,072	1,472	2,012	1,671	1,295	663	196
WILLIAMSBURG CITY	15,206	478	921	2,300	3,459	2,051	1,133	1,213	1,349	1,270	769	263
PLANNING DISTRICT 22	45,273	2,767	5,172	2,267	2,518	4,739	4,586	6,165	7,266	5,599	2,990	1,204
ACCOMACK COUNTY	33,148	2,067	3,870	1,692	1,837	3,518	3,452	4,574	5,245	4,021	2,091	781
NORTHAMPTON COUNTY	12,125	700	1,302	575	681	1,221	1,134	1,591	2,021	1,578	899	423
PLANNING DISTRICT 23	1652358	107,356	207,525	109,250	148,651	253,424	200,036	227,080	192,599	118,507	61,830	26,100

NOTE: PLANNING DISTRICT 23, THE HAMPTON ROADS PLANNING DISTRICT, IS THE AGGREGATE OF PLANNING DISTRICTS 20 AND 21.

TABLE 2
TOTAL POPULATION PROJECTIONS BY THE U.S. BUREAU OF THE CENSUS BY RACE AND SEX
BY PLANNING DISTRICT AND CITY OR COUNTY
VIRGINIA, 2013

PLANNING DISTRICT AND CITY / COUNTY	YEAR 2013 POPULATION PROJECTIONS BY THE U.S. BUREAU OF THE CENSUS											
	TOTAL POPULATION			WHITE POPULATION			BLACK POPULATION			ALL OTHER RACES		
	TOTAL	MALE	FEMALE	TOTAL	MALE	FEMALE	TOTAL	MALE	FEMALE	TOTAL	MALE	FEMALE
COMMONWEALTH OF VIRGINIA	8,260,405	4,062,202	4,198,203	5,961,061	2,960,629	3,000,432	1,695,095	812,253	882,842	604,249	289,320	314,929
PLANNING DISTRICT 1	92,431	47,413	45,018	87,862	43,872	43,990	3,932	3,179	753	637	362	275
LEE COUNTY	25,185	13,147	12,038	23,920	12,035	11,885	1,072	977	95	193	135	58
SCOTT COUNTY	22,640	11,370	11,270	22,304	11,182	11,122	217	130	87	119	58	61
WISE COUNTY	40,589	21,015	19,574	38,015	18,955	19,060	2,323	1,931	392	251	129	122
NORTON CITY	4,017	1,881	2,136	3,623	1,700	1,923	320	141	179	74	40	34
PLANNING DISTRICT 2	111,450	55,601	55,849	107,886	53,292	54,594	2,830	1,944	886	734	365	369
BUCHANAN COUNTY	23,597	12,058	11,539	22,763	11,367	11,396	731	639	92	103	52	51
DICKENSON COUNTY	15,486	7,835	7,651	15,342	7,764	7,578	84	43	41	60	28	32
RUSSELL COUNTY	28,264	13,809	14,455	27,790	13,564	14,226	342	177	165	132	68	64
TAZEWELL COUNTY	44,103	21,899	22,204	41,991	20,597	21,394	1,673	1,085	588	439	217	222
PLANNING DISTRICT 3	192,058	94,338	97,720	185,205	90,771	94,434	5,416	2,906	2,510	1,437	661	776
BLAND COUNTY	6,735	3,711	3,024	6,451	3,479	2,972	253	216	37	31	16	15
CARROLL COUNTY	29,883	14,852	15,031	29,367	14,594	14,773	328	166	162	188	92	96
GRAYSON COUNTY	15,161	7,416	7,745	14,697	7,177	7,520	396	206	190	68	33	35
SMYTH COUNTY	31,652	15,511	16,141	30,634	15,013	15,621	824	428	396	194	70	124
WASHINGTON COUNTY	54,907	27,045	27,862	53,575	26,342	27,233	929	509	420	403	194	209
WYTHE COUNTY	29,344	14,336	15,008	28,089	13,717	14,372	1,025	507	518	230	112	118
BRISTOL CITY	17,341	8,167	9,174	15,975	7,458	8,517	1,132	606	526	234	103	131
GALAX CITY	7,035	3,300	3,735	6,417	2,991	3,426	529	268	261	89	41	48
PLANNING DISTRICT 4	180,351	91,435	88,916	164,441	82,887	81,554	8,718	4,552	4,166	7,192	3,996	3,196
FLOYD COUNTY	15,528	7,772	7,756	15,059	7,524	7,535	352	175	177	117	73	44
GILES COUNTY	16,925	8,299	8,626	16,499	8,077	8,422	316	161	155	110	61	49
MONTGOMERY COUNTY	96,207	49,967	46,240	85,680	44,077	41,603	4,343	2,376	1,967	6,184	3,514	2,670
PULASKI COUNTY	34,507	17,256	17,251	32,182	16,025	16,157	2,016	1,076	940	309	155	154
RADFORD CITY	17,184	8,141	9,043	15,021	7,184	7,837	1,691	764	927	472	193	279
PLANNING DISTRICT 5	277,479	133,778	143,701	230,058	111,088	118,970	40,326	19,253	21,073	7,095	3,437	3,658
ALLEGHANY COUNTY	16,161	7,953	8,208	15,173	7,442	7,731	879	453	426	109	58	51
BOTETOURT COUNTY	33,002	16,328	16,674	31,475	15,533	15,942	1,180	646	534	347	149	198
CRAIG COUNTY	5,210	2,593	2,617	5,166	2,570	2,596	23	15	8	21	8	13
ROANOKE COUNTY	93,524	44,825	48,699	84,592	40,543	44,049	5,694	2,738	2,956	3,238	1,544	1,694
COVINGTON CITY	5,818	2,862	2,956	4,948	2,427	2,521	801	404	397	69	31	38
ROANOKE CITY	98,465	47,119	51,346	66,033	31,742	34,291	29,721	14,042	15,679	2,711	1,335	1,376
SALEM CITY	25,299	12,098	13,201	22,671	10,831	11,840	2,028	955	1,073	600	312	288
PLANNING DISTRICT 6	291,649	142,408	149,241	267,898	130,202	137,696	18,000	9,422	8,578	5,751	2,784	2,967
AUGUSTA COUNTY	73,912	37,331	36,581	69,852	34,839	35,013	3,362	2,171	1,191	698	321	377
BATH COUNTY	4,616	2,309	2,307	4,338	2,144	2,194	253	153	100	25	12	13
HIGHLAND COUNTY	2,215	1,091	1,124	2,185	1,074	1,111	16	7	9	14	10	4
ROCKBRIDGE COUNTY	22,307	11,033	11,274	21,304	10,548	10,756	725	364	361	278	121	157
ROCKINGHAM COUNTY	77,741	38,003	39,738	74,810	36,428	38,382	1,847	1,037	810	1,084	538	546
BUENA VISTA CITY	6,680	3,144	3,536	6,137	2,877	3,260	402	205	197	141	62	79
HARRISONBURG CITY	51,395	24,503	26,892	44,151	20,811	23,340	4,590	2,354	2,236	2,654	1,338	1,316
LEXINGTON CITY	7,170	3,998	3,172	6,219	3,483	2,736	740	384	356	211	131	80
STAUNTON CITY	24,350	10,948	13,402	20,753	9,372	11,381	3,270	1,460	1,810	327	116	211
WAYNESBORO CITY	21,263	10,048	11,215	18,149	8,626	9,523	2,795	1,287	1,508	319	135	184
PLANNING DISTRICT 7	228,087	112,919	115,168	211,261	104,357	106,904	12,488	6,553	5,935	4,338	2,009	2,329
CLARKE COUNTY	14,348	7,152	7,196	13,263	6,597	6,666	817	431	386	268	124	144
FREDERICK COUNTY	81,319	40,423	40,896	75,389	37,428	37,961	4,273	2,280	1,993	1,657	715	942
PAGE COUNTY	23,821	11,774	12,047	23,041	11,370	11,671	604	323	281	176	81	95
SHENANDOAH COUNTY	42,684	20,843	21,841	40,998	19,954	21,044	1,166	642	524	520	247	273
WARREN COUNTY	38,699	19,287	19,412	35,825	17,857	17,968	2,162	1,105	1,057	712	325	387
WINCHESTER CITY	27,216	13,440	13,776	22,745	11,151	11,594	3,466	1,772	1,694	1,005	517	488
PLANNING DISTRICT 8	2,388,316	1,184,698	1,203,618	1,681,328	843,531	837,797	313,891	152,656	161,235	393,097	188,511	204,586
ARLINGTON COUNTY	224,906	112,783	112,123	177,395	90,066	87,329	21,106	10,386	10,720	26,405	12,331	14,074
FAIRFAX COUNTY	1,130,924	559,898	571,026	779,113	390,399	388,714	117,938	57,382	60,556	233,873	112,117	121,756
LOUDOUN COUNTY	349,679	173,457	176,222	257,223	128,243	128,980	29,029	14,309	14,720	63,427	30,905	32,522
PRINCE WILLIAM COUNTY	438,580	218,389	220,191	293,281	148,431	144,850	99,543	48,131	51,412	45,756	21,827	23,929
ALEXANDRIA CITY	148,892	72,356	76,536	101,606	49,817	51,789	34,545	16,540	18,005	12,741	5,999	6,742
FAIRFAX CITY	23,973	11,804	12,169	18,383	9,044	9,339	1,435	716	719	4,155	2,044	2,111
FALLS CHURCH CITY	13,508	6,627	6,881	11,276	5,571	5,705	733	386	347	1,499	670	829
MANASSAS CITY	41,705	21,121	20,584	31,431	15,970	15,461	6,977	3,492	3,485	3,297	1,659	1,638
MANASSAS PARK CITY	16,149	8,263	7,886	11,620	5,990	5,630	2,585	1,314	1,271	1,944	959	985
PLANNING DISTRICT 9	171,080	84,791	86,289	146,567	72,474	74,093	20,715	10,569	10,146	3,798	1,748	2,050
CULPEPER COUNTY	48,506	24,436	24,070	39,030	19,441	19,589	8,146	4,339	3,807	1,330	656	674
FAUQUIER COUNTY	67,207	33,226	33,981	59,622	29,553	30,069	5,938	2,921	3,017	1,647	752	895
MADISON COUNTY	13,200	6,408	6,792	11,693	5,641	6,052	1,372	707	665	135	60	75
ORANGE COUNTY	34,689	17,026	17,663	29,244	14,396	14,848	4,841	2,380	2,461	604	250	354
RAPPAHANNOCK COUNTY	7,478	3,695	3,783	6,978	3,443	3,535	418	222	196	82	30	52
PLANNING DISTRICT 10	240,864	115,845	125,019	197,019	95,396	101,623	33,561	15,612	17,949	10,284	4,837	5,447
ALBEMARLE COUNTY	103,000	49,230	53,770	86,578	41,537	45,041	10,765	5,071	5,694	5,657	2,622	3,035
FLUVANNA COUNTY	25,977	11,881	14,096	21,465	9,997	11,468	4,216	1,752	2,464	296	132	164
GREENE COUNTY	18,804	9,287	9,517	16,995	8,381	8,614	1,413	717	696	396	189	207
LOUISA COUNTY	33,945	16,709	17,236	27,398	13,600	13,798	6,177	2,945	3,232	370	164	206
NELSON COUNTY	14,789	7,240	7,549	12,647	6,254	6,393	1,970	912	1,058	172	74	98
CHARLOTTESVILLE CITY	44,349	21,498	22,851	31,936	15,627	16,309	9,020	4,215	4,805	3,393	1,656	1,737
PLANNING DISTRICT 11	256,455	123,500	132,955	204,353	98,971	105,382	46,705	22,008	24,697	5,397	2,521	2,876
AMHERST COUNTY	32,178	15,354	16,824	25,298	12,006	13,292	6,364	3,130	3,234	516	218	298
APPOMATTOX COUNTY	15,255	7,381	7,874	11,977	5,846	6,131	3,170	1,484	1,686	108	51	57
BEDFORD COUNTY	69,825	34,656	35,169	64,314	31,946	32,368	4,397	2,223	2,174	1,114	487	627
CAMPBELL COUNTY	55,235	26,755	28,480	46,099	22,385	23,714	8,328	3,989	4,339	808	381	427
BEDFORD CITY	5,948	2,713	3,235	4,614	2,112	2,502	1,264	571	693	70	30	40
LYNCHBURG CITY	78,014	36,641	41,373	52,051	24,676	27,375	23,182	10,611	12,571	2,781	1,354	1,427

[continued]

TABLE 2
TOTAL POPULATION PROJECTIONS BY THE U.S. BUREAU OF THE CENSUS BY RACE AND SEX
BY PLANNING DISTRICT AND CITY OR COUNTY
VIRGINIA, 2013

PLANNING DISTRICT AND CITY / COUNTY	YEAR 2013 POPULATION PROJECTIONS BY THE U.S. BUREAU OF THE CENSUS											
	TOTAL POPULATION			WHITE POPULATION			BLACK POPULATION			ALL OTHER RACES		
	TOTAL	MALE	FEMALE	TOTAL	MALE	FEMALE	TOTAL	MALE	FEMALE	TOTAL	MALE	FEMALE
COMMONWEALTH OF VIRGINIA	8,260,405	4,062,202	4,198,203	5,961,061	2,960,629	3,000,432	1,695,095	812,253	882,842	604,249	289,320	314,929
PLANNING DISTRICT 12	246,408	118,782	127,626	184,027	89,538	94,489	59,767	27,947	31,820	2,614	1,297	1,317
FRANKLIN COUNTY	56,335	27,774	28,561	50,872	25,064	25,808	4,900	2,431	2,469	563	279	284
HENRY COUNTY	52,617	25,399	27,218	40,120	19,474	20,646	11,976	5,673	6,303	521	252	269
PATRICK COUNTY	18,368	9,047	9,321	17,054	8,379	8,675	1,163	603	560	151	65	86
PITTSYLVANIA COUNTY	62,426	30,618	31,808	48,083	23,688	24,395	13,859	6,697	7,162	484	233	251
DANVILLE CITY	42,907	19,654	23,253	20,696	9,642	11,054	21,511	9,637	11,874	700	375	325
MARTINSVILLE CITY	13,755	6,290	7,465	7,202	3,291	3,911	6,358	2,906	3,452	195	93	102
PLANNING DISTRICT 13	83,800	41,074	42,726	48,828	23,815	25,013	34,068	16,824	17,244	904	435	469
BRUNSWICK COUNTY	16,973	8,965	8,008	7,218	3,670	3,548	9,620	5,234	4,386	135	61	74
HALIFAX COUNTY	35,401	16,953	18,448	21,941	10,636	11,305	13,146	6,148	6,998	314	169	145
MECKLENBURG COUNTY	31,426	15,156	16,270	19,669	9,509	10,160	11,302	5,442	5,860	455	205	250
PLANNING DISTRICT 14	103,129	52,792	50,337	67,482	34,421	33,061	34,487	17,820	16,667	1,160	551	609
AMELIA COUNTY	12,745	6,214	6,531	9,647	4,780	4,867	2,925	1,369	1,556	173	65	108
BUCKINGHAM COUNTY	17,136	9,405	7,731	10,855	5,773	5,082	6,143	3,553	2,590	138	79	59
CHARLOTTE COUNTY	12,305	6,080	6,225	8,500	4,239	4,261	3,729	1,805	1,924	76	36	40
CUMBERLAND COUNTY	9,841	4,770	5,071	6,445	3,192	3,253	3,287	1,522	1,765	109	56	53
LUNENBURG COUNTY	12,527	6,653	5,874	8,032	4,200	3,832	4,385	2,409	1,976	110	44	66
NOTTOWAY COUNTY	15,773	8,437	7,336	9,251	4,805	4,446	6,336	3,527	2,809	186	105	81
PRINCE EDWARD COUNTY	22,802	11,233	11,569	14,752	7,432	7,320	7,682	3,635	4,047	368	166	202
PLANNING DISTRICT 15	1,038,322	498,929	539,393	673,694	329,859	343,835	311,369	142,902	168,467	53,259	26,168	27,091
CHARLES CITY COUNTY	7,130	3,488	3,642	3,090	1,591	1,499	3,452	1,647	1,805	588	250	338
CHESTERFIELD COUNTY	327,745	157,775	169,970	233,465	114,093	119,372	79,108	36,368	42,740	15,172	7,314	7,858
GOOCHLAND COUNTY	21,626	10,724	10,902	17,283	8,501	8,782	3,976	2,042	1,934	367	181	186
HANOVER COUNTY	101,330	49,685	51,645	89,026	43,740	45,286	10,110	4,949	5,161	2,194	996	1,198
HENRICO COUNTY	318,611	150,305	168,306	193,637	92,767	100,870	98,400	44,187	54,213	26,574	13,351	13,223
NEW KENT COUNTY	19,507	9,919	9,588	16,255	8,227	8,028	2,792	1,473	1,319	460	219	241
POWHATAN COUNTY	28,259	15,195	13,064	24,192	12,485	11,707	3,791	2,579	1,212	276	131	145
RICHMOND CITY	214,114	101,838	112,276	96,746	48,455	48,291	109,740	49,657	60,083	7,628	3,726	3,902
PLANNING DISTRICT 16	346,492	171,264	175,228	265,223	131,911	133,312	67,744	33,294	34,450	13,525	6,059	7,466
CAROLINE COUNTY	29,298	14,417	14,881	19,942	9,848	10,094	8,744	4,285	4,459	612	284	328
KING GEORGE COUNTY	24,926	12,583	12,343	19,732	10,038	9,694	4,544	2,249	2,295	650	296	354
SPOTSYLVANIA COUNTY	127,348	62,545	64,803	101,304	49,864	51,440	21,471	10,602	10,869	4,573	2,079	2,494
STAFFORD COUNTY	136,788	68,866	67,922	104,570	53,182	51,388	25,832	12,888	12,944	6,386	2,796	3,590
FREDERICKSBURG CITY	28,132	12,853	15,279	19,675	8,979	10,696	7,153	3,270	3,883	1,304	604	700
PLANNING DISTRICT 17	49,913	24,797	25,116	35,148	17,296	17,852	14,164	7,210	6,954	601	291	310
LANCASTER COUNTY	11,148	5,200	5,948	7,835	3,651	4,184	3,206	1,506	1,700	107	43	64
NORTHUMBERLAND COUNTY	12,200	6,025	6,175	8,989	4,490	4,499	3,116	1,494	1,622	95	41	54
RICHMOND COUNTY	8,953	4,994	3,959	6,053	3,109	2,944	2,808	1,828	980	92	57	35
WESTMORELAND COUNTY	17,612	8,578	9,034	12,271	6,046	6,225	5,034	2,382	2,652	307	150	157
PLANNING DISTRICT 18	90,949	44,525	46,424	73,682	36,245	37,437	15,613	7,505	8,108	1,654	775	879
ESSEX COUNTY	11,229	5,299	5,930	6,525	3,129	3,396	4,457	2,057	2,400	247	113	134
GLOUCESTER COUNTY	36,834	18,178	18,656	32,862	16,241	16,621	3,318	1,647	1,671	654	290	364
KING AND QUEEN COUNTY	7,130	3,560	3,570	4,970	2,529	2,441	2,003	946	1,057	157	85	72
KING WILLIAM COUNTY	16,097	7,846	8,251	12,718	6,249	6,469	2,985	1,404	1,581	394	193	201
MATHEWS COUNTY	8,897	4,298	4,599	7,969	3,862	4,107	834	391	443	94	45	49
MIDDLESEX COUNTY	10,762	5,344	5,418	8,638	4,235	4,403	2,016	1,060	956	108	49	59
PLANNING DISTRICT 19	173,541	88,147	85,394	90,185	45,898	44,287	79,705	40,544	39,161	3,651	1,705	1,946
DINWIDDIE COUNTY	27,904	13,687	14,217	18,303	9,178	9,125	9,282	4,376	4,906	319	133	186
GREENSVILLE COUNTY	11,886	7,301	4,585	4,685	2,842	1,843	7,102	4,404	2,698	99	55	44
PRINCE GEORGE COUNTY	37,253	20,514	16,739	23,433	12,435	10,998	12,592	7,504	5,088	1,228	575	653
SURRY COUNTY	6,765	3,360	3,405	3,618	1,854	1,764	3,084	1,469	1,615	63	37	26
SUSSEX COUNTY	11,810	7,018	4,792	4,828	2,702	2,126	6,887	4,265	2,622	95	51	44
COLONIAL HEIGHTS CITY	17,634	8,195	9,439	14,476	6,817	7,659	2,420	1,049	1,371	738	329	409
EMPORIA CITY	5,588	2,595	2,993	1,908	895	1,013	3,589	1,656	1,933	91	44	47
HOPEWELL CITY	22,163	10,350	11,813	12,727	6,096	6,631	9,004	4,068	4,936	432	186	246
PETERSBURG CITY	32,538	15,127	17,411	6,207	3,079	3,128	25,745	11,753	13,992	586	295	291
PLANNING DISTRICT 20	1,169,544	579,692	589,852	718,170	365,382	352,788	386,591	183,605	202,986	64,783	30,705	34,078
ISLE OF WIGHT COUNTY	35,656	17,359	18,297	26,184	12,965	13,219	8,826	4,102	4,724	646	292	354
SOUTHAMPTON COUNTY	18,128	9,370	8,758	11,214	5,780	5,434	6,773	3,520	3,253	141	70	71
CHESAPEAKE CITY	230,571	112,589	117,982	148,852	74,193	74,659	71,446	33,665	37,781	10,273	4,731	5,542
FRANKLIN CITY	8,638	3,907	4,731	3,525	1,653	1,872	4,984	2,200	2,784	129	54	75
NORFOLK CITY	246,139	128,494	117,645	124,339	69,294	55,045	109,125	52,674	56,451	12,675	6,526	6,149
PORTSMOUTH CITY	96,205	46,292	49,913	41,127	20,803	20,324	52,820	24,389	28,431	2,258	1,100	1,158
SUFFOLK CITY	85,728	41,412	44,316	45,699	22,863	22,836	37,767	17,517	20,250	2,262	1,032	1,230
VIRGINIA BEACH CITY	448,479	220,269	228,210	317,230	157,831	159,399	94,850	45,538	49,312	36,399	16,900	19,499
PLANNING DISTRICT 21	482,814	233,595	249,219	290,087	144,228	145,859	171,057	79,586	91,471	21,670	9,781	11,889
JAMES CITY COUNTY	70,516	34,072	36,444	57,923	28,011	29,912	10,138	4,912	5,226	2,455	1,149	1,306
YORK COUNTY	66,269	32,604	33,665	52,355	26,073	26,282	9,341	4,478	4,863	4,573	2,053	2,520
HAMPTON CITY	136,699	65,737	70,962	61,136	30,926	30,210	70,540	32,590	37,950	5,023	2,221	2,802
NEWPORT NEWS CITY	182,020	88,083	93,937	95,297	47,923	47,374	78,462	36,454	42,008	8,261	3,706	4,555
POQUOSON CITY	12,104	6,011	6,093	11,570	5,757	5,813	153	74	79	381	180	201
WILLIAMSBURG CITY	15,206	7,088	8,118	11,806	5,538	6,268	2,423	1,078	1,345	977	472	505
PLANNING DISTRICT 22	45,273	21,879	23,394	30,657	15,195	15,462	13,948	6,362	7,586	668	322	346
ACCOMACK COUNTY	33,148	16,078	17,070	23,146	11,464	11,682	9,498	4,369	5,129	504	245	259
NORTHAMPTON COUNTY	12,125	5,801	6,324	7,511	3,731	3,780	4,450	1,993	2,457	164	77	87
PLANNING DISTRICT 23	1,652,358	813,287	839,071	1,008,257	509,610	498,647	557,648	263,191	294,457	86,453	40,486	45,967

NOTE: PLANNING DISTRICT 23, THE HAMPTON ROADS PLANNING DISTRICT, IS THE AGGREGATE OF PLANNING DISTRICTS 20 AND 21.

TABLE 3
TOTAL POPULATION PROJECTIONS BY THE U.S. BUREAU OF THE CENSUS BY SELECTED AGE GROUPS BY SEX BY PLANNING DISTRICT AND CITY OR COUNTY
VIRGINIA, 2013

PLANNING DISTRICT AND CITY / COUNTY	YEAR 2013 POPULATION PROJECTIONS BY THE U.S. BUREAU OF THE CENSUS											
	TOTAL POPULATION			AGES UNDER 25			AGES 25-64			AGES 65 AND OVER		
	TOTAL	MALE	FEMALE	TOTAL	MALE	FEMALE	TOTAL	MALE	FEMALE	TOTAL	MALE	FEMALE
COMMONWEALTH OF VIRGINIA	8,260,405	4,062,202	4,198,203	2,693,742	1,377,602	1,316,140	4,461,282	2,199,850	2,261,432	1,105,381	484,750	620,631
PLANNING DISTRICT 1	92,431	47,413	45,018	26,572	13,896	12,676	49,786	26,248	23,538	16,073	7,269	8,804
LEE COUNTY	25,185	13,147	12,038	6,767	3,583	3,184	13,832	7,478	6,354	4,586	2,086	2,500
SCOTT COUNTY	22,640	11,370	11,270	5,962	3,086	2,876	11,948	6,117	5,831	4,730	2,167	2,563
WISE COUNTY	40,589	21,015	19,574	12,546	6,597	5,949	21,858	11,633	10,225	6,185	2,785	3,400
NORTON CITY	4,017	1,881	2,136	1,297	630	667	2,148	1,020	1,128	572	231	341
PLANNING DISTRICT 2	111,450	55,601	55,849	30,404	15,593	14,811	60,587	30,917	29,670	20,459	9,091	11,368
BUCHANAN COUNTY	23,597	12,058	11,539	6,041	3,200	2,841	13,185	6,908	6,277	4,371	1,950	2,421
DICKENSON COUNTY	15,486	7,835	7,651	4,342	2,217	2,125	8,340	4,318	4,022	2,804	1,300	1,504
RUSSELL COUNTY	28,264	13,809	14,455	7,748	3,904	3,844	15,395	7,643	7,752	5,121	2,262	2,859
TAZEWELL COUNTY	44,103	21,899	22,204	12,273	6,272	6,001	23,667	12,048	11,619	8,163	3,579	4,584
PLANNING DISTRICT 3	192,058	94,338	97,720	52,787	27,029	25,758	100,838	50,340	50,498	38,433	16,969	21,464
BLAND COUNTY	6,735	3,711	3,024	1,635	865	770	3,810	2,216	1,594	1,290	630	660
CARROLL COUNTY	29,883	14,852	15,031	7,972	4,146	3,826	15,572	7,815	7,757	6,339	2,891	3,448
GRAYSON COUNTY	15,161	7,416	7,745	3,783	1,866	1,917	7,840	3,957	3,883	3,538	1,593	1,945
SMYTH COUNTY	31,652	15,511	16,141	8,966	4,580	4,386	16,548	8,209	8,339	6,138	2,722	3,416
WASHINGTON COUNTY	54,907	27,045	27,862	15,170	7,725	7,445	29,030	14,517	14,513	10,707	4,803	5,904
WYTHE COUNTY	29,344	14,336	15,008	8,115	4,194	3,921	15,607	7,649	7,958	5,622	2,493	3,129
BRISTOL CITY	17,341	8,167	9,174	4,924	2,536	2,388	9,023	4,314	4,709	3,394	1,317	2,077
GALAX CITY	7,035	3,300	3,735	2,222	1,117	1,105	3,408	1,663	1,745	1,405	520	885
PLANNING DISTRICT 4	180,351	91,435	88,916	71,581	37,786	33,795	83,774	42,607	41,167	24,996	11,042	13,954
FLOYD COUNTY	15,528	7,772	7,756	4,236	2,173	2,063	8,206	4,188	4,018	3,086	1,411	1,675
GILES COUNTY	16,925	8,299	8,626	4,834	2,432	2,402	8,779	4,383	4,396	3,312	1,484	1,828
MONTGOMERY COUNTY	96,207	49,967	46,240	43,759	23,882	19,877	42,100	21,570	20,530	10,348	4,515	5,833
PULASKI COUNTY	34,507	17,256	17,251	9,006	4,739	4,267	18,625	9,459	9,166	6,876	3,058	3,818
RADFORD CITY	17,184	8,141	9,043	9,746	4,560	5,186	6,064	3,007	3,057	1,374	574	800
PLANNING DISTRICT 5	277,479	133,778	143,701	82,357	41,784	40,573	146,338	71,451	74,887	48,784	20,543	28,241
ALLEGHANY COUNTY	16,161	7,953	8,208	4,390	2,313	2,077	7,968	3,940	4,028	3,803	1,700	2,103
BOTETOURT COUNTY	33,002	16,328	16,674	9,062	4,637	4,425	17,603	8,755	8,848	6,337	2,936	3,401
CRAIG COUNTY	5,210	2,593	2,617	1,408	726	682	2,746	1,382	1,364	1,056	485	571
ROANOKE COUNTY	93,524	44,825	48,699	27,168	13,790	13,378	48,525	23,533	24,992	17,831	7,502	10,329
COVINGTON CITY	5,818	2,862	2,956	1,765	904	861	2,974	1,509	1,465	1,079	449	630
ROANOKE CITY	98,465	47,119	51,346	30,096	15,155	14,941	53,957	26,273	27,684	14,412	5,691	8,721
SALEM CITY	25,299	12,098	13,201	8,468	4,259	4,209	12,565	6,059	6,506	4,266	1,780	2,486
PLANNING DISTRICT 6	291,649	142,408	149,241	99,941	49,444	50,497	142,531	71,080	71,451	49,177	21,884	27,293
AUGUSTA COUNTY	73,912	37,331	36,581	20,726	10,751	9,975	39,399	20,116	19,283	13,787	6,464	7,323
BATH COUNTY	4,616	2,309	2,307	1,107	561	546	2,376	1,193	1,183	1,133	555	578
HIGHLAND COUNTY	2,215	1,091	1,124	419	194	225	1,148	602	546	648	295	353
ROCKBRIDGE COUNTY	22,307	11,033	11,274	5,540	2,827	2,713	11,513	5,743	5,770	5,254	2,463	2,791
ROCKINGHAM COUNTY	77,741	38,003	39,738	24,850	12,436	12,414	39,315	19,490	19,825	13,576	6,077	7,499
BUENA VISTA CITY	6,680	3,144	3,536	2,419	1,157	1,262	3,133	1,508	1,625	1,128	479	649
HARRISONBURG CITY	51,395	24,503	26,892	26,847	12,311	14,536	20,479	10,531	9,948	4,069	1,661	2,408
LEXINGTON CITY	7,170	3,998	3,172	4,080	2,621	1,459	2,069	987	1,082	1,021	390	631
STAUNTON CITY	24,350	10,948	13,402	7,139	3,146	3,993	12,295	5,826	6,469	4,916	1,976	2,940
WAYNESBORO CITY	21,263	10,048	11,215	6,814	3,440	3,374	10,804	5,084	5,720	3,645	1,524	2,121
PLANNING DISTRICT 7	228,087	112,919	115,168	70,859	36,185	34,674	120,246	60,069	60,177	36,982	16,665	20,317
CLARKE COUNTY	14,348	7,152	7,196	4,142	2,126	2,016	7,666	3,847	3,819	2,540	1,179	1,361
FREDERICK COUNTY	81,319	40,423	40,896	26,116	13,476	12,640	43,279	21,454	21,825	11,924	5,493	6,431
PAGE COUNTY	23,821	11,774	12,047	6,684	3,405	3,279	12,522	6,266	6,256	4,615	2,103	2,512
SHENANDOAH COUNTY	42,684	20,843	21,841	12,302	6,247	6,055	21,880	10,869	11,011	8,502	3,727	4,775
WARREN COUNTY	38,699	19,287	19,412	12,348	6,246	6,102	20,882	10,574	10,308	5,469	2,467	3,002
WINCHESTER CITY	27,216	13,440	13,776	9,267	4,685	4,582	14,017	7,059	6,958	3,932	1,696	2,236
PLANNING DISTRICT 8	2,388,316	1,184,698	1,203,618	777,960	397,678	380,282	1,379,367	683,158	696,209	230,989	103,862	127,127
ARLINGTON COUNTY	224,906	112,783	112,123	54,901	27,863	27,038	149,575	75,812	73,763	20,430	9,108	11,322
FAIRFAX COUNTY	1130924	559,898	571,026	363,416	186,050	177,366	642,339	316,609	325,730	125,169	57,239	67,930
LOUDOUN COUNTY	349,679	173,457	176,222	127,698	65,196	62,502	195,271	96,468	98,803	26,710	11,793	14,917
PRINCE WILLIAM COUNTY	438,580	218,389	220,191	163,327	83,854	79,473	240,538	119,054	121,484	34,715	15,481	19,234
ALEXANDRIA CITY	148,892	72,356	76,536	35,605	17,721	17,884	98,648	48,339	50,309	14,639	6,296	8,343
FAIRFAX CITY	23,973	11,804	12,169	7,431	3,743	3,688	12,911	6,554	6,357	3,631	1,507	2,124
FALLS CHURCH CITY	13,508	6,627	6,881	4,418	2,282	2,136	7,641	3,710	3,931	1,449	635	814
MANASSAS CITY	41,705	21,121	20,584	15,441	8,026	7,415	23,116	11,735	11,381	3,148	1,360	1,788
MANASSAS PARK CITY	16,149	8,263	7,886	5,723	2,943	2,780	9,328	4,877	4,451	1,098	443	655
PLANNING DISTRICT 9	171,080	84,791	86,289	53,726	27,412	26,314	90,082	44,746	45,336	27,272	12,633	14,639
CULPEPER COUNTY	48,506	24,436	24,070	16,261	8,342	7,919	25,698	13,053	12,645	6,547	3,041	3,506
FAUQUIER COUNTY	67,207	33,226	33,981	21,548	11,003	10,545	35,975	17,711	18,264	9,684	4,512	5,172
MADISON COUNTY	13,200	6,408	6,792	3,799	1,882	1,917	6,776	3,303	3,473	2,625	1,223	1,402
ORANGE COUNTY	34,689	17,026	17,663	10,192	5,197	4,995	17,768	8,802	8,966	6,729	3,027	3,702
RAPPAHANNOCK COUNTY	7,478	3,695	3,783	1,926	988	938	3,865	1,877	1,988	1,687	830	857
PLANNING DISTRICT 10	240,864	115,845	125,019	77,556	38,749	38,807	126,132	60,511	65,621	37,176	16,585	20,591
ALBEMARLE COUNTY	103,000	49,230	53,770	33,708	16,771	16,937	52,826	25,358	27,468	16,466	7,101	9,365
FLUVANNA COUNTY	25,977	11,881	14,096	7,474	3,636	3,838	13,938	6,117	7,821	4,565	2,128	2,437
GREENE COUNTY	18,804	9,287	9,517	5,901	3,102	2,799	10,007	4,871	5,136	2,896	1,314	1,582
LOUISA COUNTY	33,945	16,709	17,236	9,567	4,825	4,742	18,667	9,174	9,493	5,711	2,710	3,001
NELSON COUNTY	14,789	7,240	7,549	3,741	1,943	1,798	7,698	3,722	3,976	3,350	1,575	1,775
CHARLOTTESVILLE CITY	44,349	21,498	22,851	17,165	8,472	8,693	22,996	11,269	11,727	4,188	1,757	2,431
PLANNING DISTRICT 11	256,455	123,500	132,955	86,298	42,846	43,452	126,551	61,468	65,083	43,606	19,186	24,420
AMHERST COUNTY	32,178	15,354	16,824	9,709	4,753	4,956	16,606	8,015	8,591	5,863	2,586	3,277
APPOMATTOX COUNTY	15,255	7,381	7,874	4,492	2,293	2,199	7,921	3,805	4,116	2,842	1,283	1,559
BEDFORD COUNTY	69,825	34,656	35,169	19,792	10,166	9,626	37,022	18,275	18,747	13,011	6,215	6,796
CAMPBELL COUNTY	55,235	26,755	28,480	16,306	8,175	8,131	29,182	14,307	14,875	9,747	4,273	5,474
BEDFORD CITY	5,948	2,713	3,235	1,708	803	905	2,983	1,413	1,570	1,257	497	760
LYNCHBURG CITY	78,014	36,641	41,373	34,291	16,656	17,635	32,837	15,653	17,184	10,886	4,332	6,554

[continued]

TABLE 3
TOTAL POPULATION PROJECTIONS BY THE U.S. BUREAU OF THE CENSUS BY SELECTED AGE GROUPS BY SEX BY PLANNING DISTRICT AND CITY OR COUNTY
VIRGINIA, 2013

PLANNING DISTRICT AND CITY / COUNTY	YEAR 2013 POPULATION PROJECTIONS BY THE U.S. BUREAU OF THE CENSUS											
	TOTAL POPULATION			AGES UNDER 25			AGES 25-64			AGES 65 AND OVER		
	TOTAL	MALE	FEMALE	TOTAL	MALE	FEMALE	TOTAL	MALE	FEMALE	TOTAL	MALE	FEMALE
COMMONWEALTH OF VIRGINIA	8,260,405	4,062,202	4,198,203	2,693,742	1,377,602	1,316,140	4,461,282	2,199,850	2,261,432	1,105,381	484,750	620,631
PLANNING DISTRICT 12	246,408	118,782	127,626	69,978	35,403	34,575	126,317	61,529	64,788	50,113	21,850	28,263
FRANKLIN COUNTY	56,335	27,774	28,561	16,206	8,175	8,031	28,735	14,148	14,587	11,394	5,451	5,943
HENRY COUNTY	52,617	25,399	27,218	14,358	7,359	6,999	27,094	13,184	13,910	11,165	4,856	6,309
PATRICK COUNTY	18,368	9,047	9,321	4,555	2,324	2,231	9,473	4,786	4,687	4,340	1,937	2,403
PITTSYLVANIA COUNTY	62,426	30,618	31,808	17,076	8,641	8,435	33,193	16,574	16,619	12,157	5,403	6,754
DANVILLE CITY	42,907	19,654	23,253	13,626	6,820	6,806	21,003	9,714	11,289	8,278	3,120	5,158
MARTINSVILLE CITY	13,755	6,290	7,465	4,157	2,084	2,073	6,819	3,123	3,696	2,779	1,083	1,696
PLANNING DISTRICT 13	83,800	41,074	42,726	23,086	11,908	11,178	42,731	21,513	21,218	17,983	7,653	10,330
BRUNSWICK COUNTY	16,973	8,965	8,008	4,607	2,460	2,147	9,269	5,128	4,141	3,097	1,377	1,720
HALIFAX COUNTY	35,401	16,953	18,448	10,119	5,155	4,964	17,648	8,640	9,008	7,634	3,158	4,476
MECKLENBURG COUNTY	31,426	15,156	16,270	8,360	4,293	4,067	15,814	7,745	8,069	7,252	3,118	4,134
PLANNING DISTRICT 14	103,129	52,792	50,337	32,579	16,914	15,665	52,519	27,877	24,642	18,031	8,001	10,030
AMELIA COUNTY	12,745	6,214	6,531	3,649	1,833	1,816	6,871	3,366	3,505	2,225	1,015	1,210
BUCKINGHAM COUNTY	17,136	9,405	7,731	4,667	2,483	2,184	9,696	5,628	4,068	2,773	1,294	1,479
CHARLOTTE COUNTY	12,305	6,080	6,225	3,713	1,971	1,742	6,134	3,020	3,114	2,458	1,089	1,369
CUMBERLAND COUNTY	9,841	4,770	5,071	2,931	1,468	1,463	5,072	2,467	2,605	1,838	835	1,003
LUNENBURG COUNTY	12,527	6,653	5,874	3,299	1,750	1,549	6,827	3,859	2,968	2,401	1,044	1,357
NOTTOWAY COUNTY	15,773	8,437	7,336	4,490	2,365	2,125	8,429	4,830	3,599	2,854	1,242	1,612
PRINCE EDWARD COUNTY	22,802	11,233	11,569	9,830	5,044	4,786	9,490	4,707	4,783	3,482	1,482	2,000
PLANNING DISTRICT 15	1,038,322	498,929	539,393	336,833	170,268	166,565	566,640	271,357	295,283	134,849	57,304	77,545
CHARLES CITY COUNTY	7,130	3,488	3,642	1,682	890	792	4,020	1,968	2,052	1,428	630	798
CHESTERFIELD COUNTY	327,745	157,775	169,970	111,551	56,470	55,081	176,040	83,516	92,524	40,154	17,789	22,365
GOOCHLAND COUNTY	21,626	10,724	10,902	5,535	2,882	2,653	12,072	5,894	6,178	4,019	1,948	2,071
HANOVER COUNTY	101,330	49,685	51,645	32,629	16,981	15,648	53,484	25,952	27,532	15,217	6,752	8,465
HENRICO COUNTY	318,611	150,305	168,306	101,390	51,422	49,968	174,523	81,909	92,614	42,698	16,974	25,724
NEW KENT COUNTY	19,507	9,919	9,588	5,651	2,992	2,659	11,042	5,534	5,508	2,814	1,393	1,421
POWHATAN COUNTY	28,259	15,195	13,064	7,919	4,408	3,511	16,117	8,720	7,397	4,223	2,067	2,156
RICHMOND CITY	214,114	101,838	112,276	70,476	34,223	36,253	119,342	57,864	61,478	24,296	9,751	14,545
PLANNING DISTRICT 16	346,492	171,264	175,228	125,376	63,698	61,678	184,613	91,241	93,372	36,503	16,325	20,178
CAROLINE COUNTY	29,298	14,417	14,881	9,094	4,580	4,514	15,920	7,918	8,002	4,284	1,919	2,365
KING GEORGE COUNTY	24,926	12,583	12,343	8,773	4,543	4,230	13,331	6,688	6,643	2,822	1,352	1,470
SPOTSYLVANIA COUNTY	127,348	62,545	64,803	44,551	22,796	21,755	67,970	33,159	34,811	14,827	6,590	8,237
STAFFORD COUNTY	136,788	68,866	67,922	51,217	26,625	24,592	73,725	36,853	36,872	11,846	5,388	6,458
FREDERICKSBURG CITY	28,132	12,853	15,279	11,741	5,154	6,587	13,667	6,623	7,044	2,724	1,076	1,648
PLANNING DISTRICT 17	49,913	24,797	25,116	11,928	6,236	5,692	24,348	12,370	11,978	13,637	6,191	7,446
LANCASTER COUNTY	11,148	5,200	5,948	2,405	1,247	1,158	4,927	2,297	2,630	3,816	1,656	2,160
NORTHUMBERLAND COUNTY	12,200	6,025	6,175	2,622	1,397	1,225	5,497	2,634	2,863	4,081	1,994	2,087
RICHMOND COUNTY	8,953	4,994	3,959	2,202	1,171	1,031	5,041	3,142	1,899	1,710	681	1,029
WESTMORELAND COUNTY	17,612	8,578	9,034	4,699	2,421	2,278	8,883	4,297	4,586	4,030	1,860	2,170
PLANNING DISTRICT 18	90,949	44,525	46,424	25,176	12,836	12,340	48,194	23,576	24,618	17,579	8,113	9,466
ESSEX COUNTY	11,229	5,299	5,930	3,240	1,550	1,690	5,764	2,718	3,046	2,225	1,031	1,194
GLOUCESTER COUNTY	36,834	18,178	18,656	10,511	5,410	5,101	20,130	9,945	10,185	6,193	2,823	3,370
KING AND QUEEN COUNTY	7,130	3,560	3,570	1,901	999	902	3,791	1,916	1,875	1,438	645	793
KING WILLIAM COUNTY	16,097	7,846	8,251	5,014	2,564	2,450	8,853	4,261	4,592	2,230	1,021	1,209
MATHEWS COUNTY	8,897	4,298	4,599	2,128	1,063	1,065	4,336	2,098	2,238	2,433	1,137	1,296
MIDDLESEX COUNTY	10,762	5,344	5,418	2,382	1,250	1,132	5,320	2,638	2,682	3,060	1,456	1,604
PLANNING DISTRICT 19	173,541	88,147	85,394	53,239	27,769	25,470	93,793	49,108	44,685	26,509	11,270	15,239
DINWIDDIE COUNTY	27,904	13,687	14,217	8,291	4,263	4,028	15,200	7,398	7,802	4,413	2,026	2,387
GREENSVILLE COUNTY	11,886	7,301	4,585	3,100	1,775	1,325	7,056	4,766	2,290	1,730	760	970
PRINCE GEORGE COUNTY	37,253	20,514	16,739	11,437	6,134	5,303	21,361	12,277	9,084	4,455	2,103	2,352
SURRY COUNTY	6,765	3,360	3,405	1,819	954	865	3,700	1,826	1,874	1,246	580	666
SUSSEX COUNTY	11,810	7,018	4,792	3,088	1,803	1,285	6,857	4,398	2,459	1,865	817	1,048
COLONIAL HEIGHTS CITY	17,634	8,195	9,439	5,636	2,808	2,828	8,489	4,016	4,473	3,509	1,371	2,138
EMPORIA CITY	5,588	2,595	2,993	1,865	960	905	2,775	1,255	1,520	948	380	568
HOPEWELL CITY	22,163	10,350	11,813	7,480	3,792	3,688	11,247	5,193	6,054	3,436	1,365	2,071
PETERSBURG CITY	32,538	15,127	17,411	10,523	5,280	5,243	17,108	7,979	9,129	4,907	1,868	3,039
PLANNING DISTRICT 20	1169544	579,692	589,852	405,583	212,372	193,211	626,036	308,863	317,173	137,925	58,457	79,468
ISLE OF WIGHT COUNTY	35,656	17,359	18,297	10,294	5,317	4,977	19,415	9,404	10,011	5,947	2,638	3,309
SOUTHAMPTON COUNTY	18,128	9,370	8,758	4,947	2,498	2,449	10,042	5,398	4,644	3,139	1,474	1,665
CHESAPEAKE CITY	230,571	112,589	117,982	78,637	40,300	38,337	125,445	61,028	64,417	26,489	11,261	15,228
FRANKLIN CITY	8,638	3,907	4,731	2,930	1,467	1,463	4,209	1,822	2,387	1,499	618	881
NORFOLK CITY	246,139	128,494	117,645	96,794	53,823	42,971	125,461	64,798	60,663	23,884	9,873	14,011
PORTSMOUTH CITY	96,205	46,292	49,913	32,579	16,691	15,888	50,577	24,328	26,249	13,049	5,273	7,776
SUFFOLK CITY	85,728	41,412	44,316	28,776	14,675	14,101	46,166	22,065	24,101	10,786	4,672	6,114
VIRGINIA BEACH CITY	448,479	220,269	228,210	150,626	77,601	73,025	244,721	120,020	124,701	53,132	22,648	30,484
PLANNING DISTRICT 21	482,814	233,595	249,219	167,199	85,270	81,929	247,103	118,839	128,264	68,512	29,486	39,026
JAMES CITY COUNTY	70,516	34,072	36,444	20,164	10,336	9,828	34,534	16,508	18,026	15,818	7,228	8,590
YORK COUNTY	66,269	32,604	33,665	22,440	11,705	10,735	34,543	16,733	17,810	9,286	4,166	5,120
HAMPTON CITY	136,699	65,737	70,962	46,844	23,965	22,879	71,613	34,197	37,416	18,242	7,575	10,667
NEWPORT NEWS CITY	182,020	88,083	93,937	66,870	34,015	32,855	94,440	45,607	48,833	20,710	8,461	12,249
POQUOSON CITY	12,104	6,011	6,093	3,723	1,949	1,774	6,227	3,038	3,189	2,154	1,024	1,130
WILLIAMSBURG CITY	15,206	7,088	8,118	7,158	3,300	3,858	5,746	2,756	2,990	2,302	1,032	1,270
PLANNING DISTRICT 22	45,273	21,879	23,394	12,724	6,526	6,198	22,756	10,982	11,774	9,793	4,371	5,422
ACCOMACK COUNTY	33,148	16,078	17,070	9,466	4,799	4,667	16,789	8,187	8,602	6,893	3,092	3,801
NORTHAMPTON COUNTY	12,125	5,801	6,324	3,258	1,727	1,531	5,967	2,795	3,172	2,900	1,279	1,621
PLANNING DISTRICT 23	1,652,358	813,287	839,071	572,782	297,642	275,140	873,139	427,702	445,437	206,437	87,943	118,494

NOTE: PLANNING DISTRICT 23, THE HAMPTON ROADS PLANNING DISTRICT, IS THE AGGREGATE OF PLANNING DISTRICTS 20 AND 21.

TABLE 4
TOTAL WHITE AND BLACK POPULATION PROJECTIONS BY THE U.S. BUREAU OF THE CENSUS BY AGE AND SEX BY PLANNING DISTRICT AND CITY OR COUNTY
VIRGINIA, 2013

PLANNING DISTRICT AND CITY / COUNTY	TOTAL WHITE POPULATION BY AGE AND SEX								TOTAL BLACK POPULATION BY AGE AND SEX							
	TOTAL MALE	AGES 00-24	AGES 25-64	AGES 65 UP	TOTAL FEMALE	AGES 00-24	AGES 25-64	AGES 65 UP	TOTAL MALE	AGES 00-24	AGES 25-64	AGES 65 UP	TOTAL FEMALE	AGES 00-24	AGES 25-64	AGES 65 UP
COMMONWEALTH OF VIRGINIA	2,960,629	947,501	1,617,286	395,842	3,000,432	896,578	1,610,607	493,247	812,253	323,953	420,751	67,549	882,842	317,158	465,647	100,037
PLANNING DISTRICT 1	43,872	12,985	23,724	7,163	43,990	12,209	23,111	8,670	3,179	813	2,293	73	753	383	281	89
LEE COUNTY	12,035	3,452	6,514	2,069	11,885	3,130	6,280	2,475	977	114	852	11	95	38	44	13
SCOTT COUNTY	11,182	3,017	6,019	2,146	11,122	2,819	5,766	2,537	130	43	70	17	87	36	34	17
WISE COUNTY	18,955	5,958	10,266	2,731	19,060	5,688	10,034	3,338	1,931	599	1,297	35	392	223	126	43
NORTON CITY	1,700	558	925	217	1,923	572	1,031	320	141	57	74	10	179	86	77	16
PLANNING DISTRICT 2	53,292	14,950	29,406	8,936	54,594	14,335	29,104	11,155	1,944	545	1,301	98	886	377	354	155
BUCHANAN COUNTY	11,367	3,027	6,404	1,936	11,396	2,768	6,217	2,411	639	160	470	9	92	59	28	5
DICKENSON COUNTY	7,764	2,184	4,284	1,296	7,578	2,099	3,984	1,495	43	27	15	1	41	16	19	6
RUSSELL COUNTY	13,564	3,831	7,505	2,228	14,226	3,767	7,650	2,809	177	54	98	25	165	63	64	38
TAZEWELL COUNTY	20,597	5,908	11,213	3,476	21,394	5,701	11,253	4,440	1,085	304	718	63	588	239	243	106
PLANNING DISTRICT 3	90,771	25,660	48,489	16,622	94,434	24,409	49,022	21,003	2,906	1,132	1,492	282	2,510	1,063	1,067	380
BLAND COUNTY	3,479	835	2,037	607	2,972	752	1,572	648	216	25	172	19	37	13	13	11
CARROLL COUNTY	14,594	4,030	7,704	2,860	14,773	3,710	7,651	3,412	166	73	72	21	162	74	66	22
GRAYSON COUNTY	7,177	1,779	3,840	1,558	7,520	1,847	3,769	1,904	206	80	94	32	190	62	91	37
SMYTH COUNTY	15,013	4,431	7,903	2,679	15,621	4,109	8,149	3,363	428	130	266	32	396	232	125	39
WASHINGTON COUNTY	26,342	7,414	14,187	4,741	27,233	7,175	14,234	5,824	509	236	224	49	420	187	167	66
WYTHE COUNTY	13,717	3,966	7,344	2,407	14,372	3,684	7,657	3,031	507	192	243	72	518	203	234	81
BRISTOL CITY	7,458	2,231	3,959	1,268	8,517	2,130	4,400	1,987	606	271	293	42	526	207	241	78
GALAX CITY	2,991	974	1,515	502	3,426	1,002	1,590	834	268	125	128	15	261	85	130	46
PLANNING DISTRICT 4	82,887	33,314	38,985	10,588	81,554	30,131	38,048	13,375	4,552	2,192	2,031	329	4,166	2,002	1,709	455
FLOYD COUNTY	7,524	2,104	4,042	1,378	7,535	1,996	3,908	1,631	175	53	94	28	177	56	81	40
GILES COUNTY	8,077	2,355	4,271	1,451	8,422	2,330	4,299	1,793	161	55	81	25	155	61	66	28
MONTGOMERY COUNTY	44,077	20,528	19,235	4,314	41,603	17,451	18,558	5,594	2,376	1,268	988	120	1,967	1,023	785	159
PULASKI COUNTY	16,025	4,316	8,787	2,922	16,157	3,919	8,611	3,627	1,076	386	571	119	940	301	473	166
RADFORD CITY	7,184	4,011	2,650	523	7,837	4,435	2,672	730	764	430	297	37	927	561	304	62
PLANNING DISTRICT 5	111,088	32,589	59,988	18,511	118,970	31,431	62,197	25,342	19,253	7,860	9,615	1,778	21,073	7,849	10,614	2,610
ALLEGHANY COUNTY	7,442	2,116	3,718	1,608	7,731	1,928	3,813	1,990	453	175	195	83	426	134	191	101
BOTETOURT COUNTY	15,533	4,348	8,355	2,830	15,942	4,201	8,449	3,292	646	228	332	86	534	159	290	85
CRAIG COUNTY	2,570	715	1,371	484	2,596	677	1,351	568	15	9	6		8	3	4	1
ROANOKE COUNTY	40,543	12,112	21,274	7,157	44,049	11,620	22,577	9,852	2,738	1,079	1,423	236	2,956	1,114	1,470	372
COVINGTON CITY	2,427	761	1,271	395	2,521	728	1,251	542	404	139	214	51	397	126	189	82
ROANOKE CITY	31,742	8,817	18,561	4,364	34,291	8,599	18,925	6,767	14,042	5,821	6,981	1,240	15,679	5,875	7,960	1,844
SALEM CITY	10,831	3,720	5,438	1,673	11,840	3,678	5,831	2,331	955	409	464	82	1,073	438	510	125
PLANNING DISTRICT 6	130,202	44,126	65,089	20,987	137,696	45,146	66,392	26,158	9,422	3,910	4,773	739	8,578	3,925	3,708	945
AUGUSTA COUNTY	34,839	9,967	18,603	6,269	35,013	9,384	18,515	7,114	2,171	666	1,345	160	1,191	470	547	174
BATH COUNTY	2,144	515	1,103	526	2,194	521	1,123	550	153	42	84	27	100	25	51	24
HIGHLAND COUNTY	1,074	189	597	288	1,111	222	541	348	7	2	3	2	9	3	3	3
ROCKBRIDGE COUNTY	10,548	2,653	5,498	2,397	10,756	2,539	5,516	2,701	364	129	185	50	361	126	164	71
ROCKINGHAM COUNTY	36,428	11,750	18,701	5,977	38,382	11,772	19,200	7,410	1,037	452	518	67	810	388	365	57
BUENA VISTA CITY	2,877	1,038	1,380	459	3,260	1,151	1,497	612	205	87	103	15	197	77	88	32
HARRISONBURG CITY	20,811	10,349	8,927	1,535	23,340	12,497	8,605	2,238	2,354	1,183	1,086	85	2,236	1,265	854	117
LEXINGTON CITY	3,483	2,301	844	338	2,736	1,264	922	550	384	219	115	50	356	153	126	77
STAUNTON CITY	9,372	2,547	5,030	1,795	11,381	3,051	5,638	2,692	1,460	558	730	172	1,810	841	742	227
WAYNESBORO CITY	8,626	2,817	4,406	1,403	9,523	2,745	4,835	1,943	1,287	572	604	111	1,508	577	768	163
PLANNING DISTRICT 7	104,357	32,706	55,739	15,912	106,904	31,395	56,085	19,424	6,553	2,733	3,251	569	5,935	2,450	2,790	695
CLARKE COUNTY	6,597	1,919	3,584	1,094	6,666	1,854	3,579	1,233	431	160	201	70	386	108	166	112
FREDERICK COUNTY	37,428	12,207	19,944	5,277	37,961	11,410	20,351	6,200	2,280	1,022	1,121	137	1,993	894	951	148
PAGE COUNTY	11,370	3,266	6,053	2,051	11,671	3,152	6,086	2,433	323	118	163	42	281	104	106	71
SHENANDOAH COUNTY	19,954	5,896	10,417	3,641	21,044	5,747	10,611	4,686	642	259	322	61	524	219	243	62
WARREN COUNTY	17,857	5,671	9,864	2,322	17,968	5,548	9,581	2,839	1,105	441	547	117	1,057	410	516	131
WINCHESTER CITY	11,151	3,747	5,877	1,527	11,594	3,684	5,877	2,033	1,772	733	897	142	1,694	715	808	171
PLANNING DISTRICT 8	843,531	272,171	489,335	82,025	837,797	258,782	480,469	98,546	152,656	58,892	85,620	8,144	161,235	57,505	92,290	11,440
ARLINGTON COUNTY	90,066	21,407	61,020	7,639	87,329	20,786	57,469	9,074	10,386	3,106	6,535	745	10,720	3,005	6,589	1,126
FAIRFAX COUNTY	390,399	124,585	221,128	44,686	388,714	118,312	218,083	52,319	57,382	22,134	31,814	3,434	60,556	21,506	34,473	4,577
LOUDOUN COUNTY	128,243	47,559	71,221	9,463	128,980	45,225	71,783	11,972	14,309	5,791	7,845	673	14,720	5,661	8,039	1,020
PRINCE WILLIAM COUNTY	148,431	54,728	81,679	12,024	144,850	51,192	79,217	14,441	48,131	20,485	25,620	2,026	51,412	19,946	28,600	2,866
ALEXANDRIA CITY	49,817	11,184	33,676	4,957	51,789	11,196	34,301	6,292	16,540	4,966	10,581	993	18,005	5,151	11,408	1,446
FAIRFAX CITY	9,044	2,777	4,991	1,276	9,339	2,733	4,763	1,843	716	256	412	48	719	280	378	61
FALLS CHURCH CITY	5,571	1,881	3,144	546	5,705	1,798	3,234	673	386	154	211	21	347	123	188	36
MANASSAS CITY	15,970	5,937	8,923	1,110	15,461	5,484	8,522	1,455	3,492	1,485	1,854	153	3,485	1,416	1,869	200
MANASSAS PARK CITY	5,990	2,113	3,553	324	5,630	2,056	3,097	477	1,314	515	748	51	1,271	417	746	108
PLANNING DISTRICT 9	72,474	22,883	38,294	11,297	74,093	22,098	39,115	12,880	10,569	3,818	5,558	1,193	10,146	3,573	5,022	1,551
CULPEPER COUNTY	19,441	6,453	10,396	2,592	19,589	6,256	10,358	2,975	4,339	1,607	2,322	410	3,807	1,413	1,914	480
FAUQUIER COUNTY	29,553	9,662	15,796	4,095	30,069	9,215	16,298	4,556	2,921	1,033	1,534	354	3,017	1,065	1,437	515
MADISON COUNTY	5,641	1,622	2,920	1,099	6,052	1,704	3,100	1,248	707	243	348	116	665	195	322	148
ORANGE COUNTY	14,396	4,241	7,421	2,734	14,848	4,066	7,489	3,293	2,380	862	1,250	268	2,461	831	1,260	370
RAPPAHANNOCK COUNTY	3,443	905	1,761	777	3,535	857	1,870	808	222	73	104	45	196	69	89	38
PLANNING DISTRICT 10	95,396	30,499	50,124	14,773	101,623	30,072	53,657	17,894	15,612	6,039	7,949	1,624	17,949	6,288	9,240	2,421
ALBEMARLE COUNTY	41,537	13,597	21,380	6,560	45,041	13,460	23,115	8,466	5,071	2,078	2,568	425	5,694	2,195	2,761	738
FLUVANNA COUNTY	9,997	2,973	5,123	1,901	11,468	3,090	6,263	2,115	1,752	623	907	222	2,464	698	1,459	307
GREENE COUNTY	8,381	2,739	4,408	1,234	8,614	2,477	4,655	1,482	717	295	359	63	696	265	352	79
LOUISA COUNTY	13,600	3,823	7,522	2,255	13,798	3,687	7,678	2,433	2,945	946	1,556	443	3,232	990	1,696	546
NELSON COUNTY	6,254	1,652	3,194	1,408	6,393	1,464	3,414	1,515	912	262	486	164	1,058	305	501	252
CHARLOTTESVILLE CITY	15,627	5,715	8,497	1,415	16,309	5,894	8,532	1,883	4,215	1,835	2,073	307	4,805	1,835	2,471	499
PLANNING DISTRICT 11	98,971	32,605	49,708	16,658	105,382	33,021	51,615	20,746	22,008	9,095	10,554	2,359	24,697	9,150	12,080	3,467
AMHERST COUNTY	12,006	3,508	6,371	2,127	13,292	3,893	6,744	2,655	3,130	1,168	1,536	426	3,234	971	1,688	575
APPOMATTOX COUNTY	5,846	1,707	3,067	1,072	6,131	1,613	3,242	1,276	1,484	565	716	203	1,686	570	839	277
BEDFORD COUNTY	31,946	9,235	16,806	5,905	32,368	8,700	17,286	6,382	2,223	727	1,221	275	2,174	666	1,141	367
CAMPBELL COUNTY	22,385	6,668	11,958	3,759	23,714	6,590	12,344	4,780	3,989	1,357	2,149	483	4,339	1,360	2,315	664
BEDFORD CITY	2,112	587	1,090	435	2,502	644	1,209	649	571	202	307	62	693	257	328	108
LYNCHBURG CITY	24,676	10,900	10,416	3,360	27,375	11,581	10,790	5,004	10,611	5,076	4,625	910	12,571	5,326	5,769	1,476

[continued]

TABLE 4
TOTAL WHITE AND BLACK POPULATION PROJECTIONS BY THE U.S. BUREAU OF THE CENSUS BY AGE AND SEX BY PLANNING DISTRICT AND CITY OR COUNTY
VIRGINIA, 2013

PLANNING DISTRICT AND CITY / COUNTY	TOTAL WHITE POPULATION BY AGE AND SEX								TOTAL BLACK POPULATION BY AGE AND SEX							
	TOTAL MALE	AGES 00-24	AGES 25-64	AGES 65 UP	TOTAL FEMALE	AGES 00-24	AGES 25-64	AGES 65 UP	TOTAL MALE	AGES 00-24	AGES 25-64	AGES 65 UP	TOTAL FEMALE	AGES 00-24	AGES 25-64	AGES 65 UP
COMMONWEALTH OF VIRGINIA	2,960,629	947,501	1,617,286	395,842	3,000,432	896,578	1,610,607	493,247	812,253	323,953	420,751	67,549	882,842	317,158	465,647	100,037
PLANNING DISTRICT 12	89,538	24,644	46,755	18,139	94,489	23,962	47,591	22,936	27,947	10,270	14,072	3,605	31,820	10,172	16,467	5,181
FRANKLIN COUNTY	25,064	7,108	12,841	5,115	25,808	7,021	13,281	5,506	2,431	965	1,157	309	2,469	907	1,159	403
HENRY COUNTY	19,474	5,440	10,125	3,909	20,646	5,120	10,434	5,092	5,673	1,821	2,924	928	6,303	1,769	3,338	1,196
PATRICK COUNTY	8,379	2,111	4,417	1,851	8,675	2,044	4,360	2,271	603	186	339	78	560	164	280	116
PITTSYLVANIA COUNTY	23,688	6,540	12,826	4,322	24,395	6,363	12,729	5,303	6,697	2,006	3,632	1,059	7,162	1,997	3,739	1,426
DANVILLE CITY	9,642	2,561	4,916	2,165	11,054	2,546	4,929	3,579	9,637	4,126	4,579	932	11,874	4,163	6,165	1,546
MARTINSVILLE CITY	3,291	884	1,630	777	3,911	868	1,858	1,185	2,906	1,166	1,441	299	3,452	1,172	1,786	494
PLANNING DISTRICT 13	23,815	6,163	12,433	5,219	25,013	5,899	12,344	6,770	16,824	5,579	8,866	2,379	17,244	5,155	8,598	3,491
BRUNSWICK COUNTY	3,670	806	2,102	762	3,548	804	1,842	902	5,234	1,629	2,998	607	4,386	1,316	2,261	809
HALIFAX COUNTY	10,636	3,014	5,428	2,194	11,305	2,827	5,466	3,012	6,148	2,084	3,124	940	6,998	2,109	3,444	1,445
MECKLENBURG COUNTY	9,509	2,343	4,903	2,263	10,160	2,268	5,036	2,856	5,442	1,866	2,744	832	5,860	1,730	2,893	1,237
PLANNING DISTRICT 14	34,421	11,046	17,722	5,653	33,061	10,110	16,224	6,727	17,820	5,695	9,818	2,307	16,667	5,297	8,113	3,257
AMELIA COUNTY	4,780	1,380	2,643	757	4,867	1,347	2,651	869	1,369	432	685	252	1,556	423	797	336
BUCKINGHAM COUNTY	5,773	1,485	3,369	919	5,082	1,358	2,720	1,004	3,553	985	2,199	369	2,590	809	1,314	467
CHARLOTTE COUNTY	4,239	1,296	2,128	815	4,261	1,122	2,154	985	1,805	663	873	269	1,924	605	941	378
CUMBERLAND COUNTY	3,192	906	1,701	585	3,253	888	1,706	659	1,522	546	728	248	1,765	558	871	336
LUNENBURG COUNTY	4,200	1,098	2,359	743	3,832	1,004	1,944	884	2,409	639	1,474	296	1,976	519	988	469
NOTTOWAY COUNTY	4,805	1,290	2,684	831	4,446	1,214	2,213	1,019	3,527	1,042	2,083	402	2,809	877	1,343	589
PRINCE EDWARD COUNTY	7,432	3,591	2,838	1,003	7,320	3,177	2,836	1,307	3,635	1,388	1,776	471	4,047	1,506	1,859	682
PLANNING DISTRICT 15	329,859	102,577	183,699	43,583	343,835	98,075	188,936	56,824	142,902	58,270	72,627	12,005	168,467	59,205	90,518	18,744
CHARLES CITY COUNTY	1,591	368	943	280	1,499	310	906	283	1,647	450	894	303	1,805	395	971	439
CHESTERFIELD COUNTY	114,093	37,390	61,738	14,965	119,372	35,860	64,930	18,582	36,368	16,399	17,814	2,155	42,740	16,693	22,916	3,131
GOOCHLAND COUNTY	8,501	2,302	4,609	1,590	8,782	2,115	5,009	1,658	2,042	526	1,183	333	1,934	494	1,049	391
HANOVER COUNTY	43,740	14,769	22,917	6,054	45,286	13,628	24,143	7,515	4,949	1,836	2,491	622	5,161	1,582	2,728	851
HENRICO COUNTY	92,767	28,280	51,737	12,750	100,870	27,066	54,706	19,098	44,187	18,449	22,229	3,509	54,213	18,486	29,977	5,750
NEW KENT COUNTY	8,227	2,447	4,598	1,182	8,028	2,206	4,668	1,154	1,473	468	822	183	1,319	371	703	245
POWHATAN COUNTY	12,485	3,670	6,988	1,827	11,707	3,151	6,687	1,869	2,579	699	1,650	230	1,212	315	626	271
RICHMOND CITY	48,455	13,351	30,169	4,935	48,291	13,739	27,887	6,665	49,657	19,443	25,544	4,670	60,083	20,869	31,548	7,666
PLANNING DISTRICT 16	131,911	47,476	70,813	13,622	133,312	45,812	71,122	16,378	33,294	13,699	17,252	2,343	34,450	13,202	18,057	3,191
CAROLINE COUNTY	9,848	3,015	5,528	1,305	10,094	3,005	5,586	1,503	4,285	1,438	2,257	590	4,459	1,402	2,236	821
KING GEORGE COUNTY	10,038	3,527	5,404	1,107	9,694	3,276	5,242	1,176	2,249	874	1,145	230	2,295	835	1,192	268
SPOTSYLVANIA COUNTY	49,864	17,582	26,629	5,653	51,440	16,795	27,666	6,979	10,602	4,392	5,411	799	10,869	4,092	5,747	1,030
STAFFORD COUNTY	53,182	19,933	28,554	4,695	51,388	18,147	27,818	5,423	12,888	5,516	6,835	537	12,944	5,207	6,981	756
FREDERICKSBURG CITY	8,979	3,419	4,698	862	10,696	4,589	4,810	1,297	3,270	1,479	1,604	187	3,883	1,666	1,901	316
PLANNING DISTRICT 17	17,296	3,793	8,397	5,106	17,852	3,487	8,371	5,994	7,210	2,340	3,827	1,043	6,954	2,116	3,444	1,394
LANCASTER COUNTY	3,651	660	1,550	1,441	4,184	625	1,747	1,812	1,506	572	723	211	1,700	516	849	335
NORTHUMBERLAND COUNTY	4,490	874	1,897	1,719	4,499	747	2,026	1,726	1,494	512	710	272	1,622	468	803	351
RICHMOND COUNTY	3,109	750	1,836	523	2,944	718	1,427	799	1,828	399	1,278	151	980	302	452	226
WESTMORELAND COUNTY	6,046	1,509	3,114	1,423	6,225	1,397	3,171	1,657	2,382	857	1,116	409	2,652	830	1,340	482
PLANNING DISTRICT 18	36,245	10,099	19,323	6,823	37,437	9,722	19,982	7,733	7,505	2,477	3,833	1,195	8,108	2,331	4,159	1,618
ESSEX COUNTY	3,129	754	1,646	729	3,396	833	1,741	822	2,057	759	1,007	291	2,400	792	1,250	358
GLOUCESTER COUNTY	16,241	4,806	8,909	2,526	16,621	4,530	9,118	2,973	1,647	493	889	265	1,671	468	847	356
KING AND QUEEN COUNTY	2,529	675	1,381	473	2,441	611	1,301	529	946	302	485	159	1,057	271	541	245
KING WILLIAM COUNTY	6,249	2,006	3,443	800	6,469	1,912	3,647	910	1,404	496	712	196	1,581	466	839	276
MATHEWS COUNTY	3,862	934	1,889	1,039	4,107	939	2,000	1,168	391	114	189	88	443	113	209	121
MIDDLESEX COUNTY	4,235	924	2,055	1,256	4,403	897	2,175	1,331	1,060	313	551	196	956	221	473	262
PLANNING DISTRICT 19	45,898	13,177	25,568	7,153	44,287	11,963	23,090	9,234	40,544	13,997	22,560	3,987	39,161	12,930	20,524	5,707
DINWIDDIE COUNTY	9,178	2,717	5,057	1,404	9,125	2,465	5,086	1,574	4,376	1,495	2,267	614	4,906	1,497	2,613	796
GREENSVILLE COUNTY	2,842	604	1,819	419	1,843	449	932	462	4,404	1,158	2,907	339	2,698	858	1,337	503
PRINCE GEORGE COUNTY	12,435	3,644	7,187	1,604	10,998	3,248	6,016	1,734	7,504	2,298	4,740	466	5,088	1,869	2,685	534
SURRY COUNTY	1,854	466	1,074	314	1,764	457	965	342	1,469	478	731	260	1,615	404	891	320
SUSSEX COUNTY	2,702	637	1,651	414	2,126	518	1,106	502	4,265	1,151	2,715	399	2,622	753	1,327	542
COLONIAL HEIGHTS CITY	6,817	2,160	3,365	1,292	7,659	2,098	3,611	1,950	1,049	545	468	36	1,371	608	654	109
EMPORIA CITY	895	250	453	192	1,013	220	483	310	1,656	698	776	182	1,933	671	1,010	252
HOPEWELL CITY	6,096	1,820	3,231	1,045	6,631	1,703	3,360	1,568	4,068	1,906	1,854	308	4,936	1,909	2,566	461
PETERSBURG CITY	3,079	879	1,731	469	3,128	805	1,531	792	11,753	4,268	6,102	1,383	13,992	4,361	7,441	2,190
PLANNING DISTRICT 20	365,382	122,306	201,390	41,686	352,788	106,557	192,372	53,859	183,605	78,594	91,185	13,826	202,986	75,978	105,269	21,739
ISLE OF WIGHT COUNTY	12,965	3,772	7,148	2,045	13,219	3,486	7,314	2,419	4,102	1,423	2,112	567	4,724	1,391	2,477	856
SOUTHAMPTON COUNTY	5,780	1,511	3,301	968	5,434	1,458	2,932	1,044	3,520	963	2,058	499	3,253	968	1,668	617
CHESAPEAKE CITY	74,193	25,074	41,125	7,994	74,659	23,296	40,960	10,403	33,665	13,426	17,366	2,873	37,781	13,259	20,163	4,359
FRANKLIN CITY	1,653	441	838	374	1,872	446	908	518	2,200	1,005	954	241	2,784	996	1,429	359
NORFOLK CITY	69,294	26,496	36,753	6,045	55,045	17,765	29,406	7,874	52,674	24,636	24,703	3,335	56,451	23,056	27,914	5,481
PORTSMOUTH CITY	20,803	6,168	11,692	2,943	20,324	5,436	10,857	4,031	24,389	10,112	12,033	2,244	28,431	10,073	14,740	3,618
SUFFOLK CITY	22,863	7,031	12,722	3,110	22,836	6,459	12,627	3,750	17,517	7,237	8,802	1,478	20,250	7,253	10,744	2,253
VIRGINIA BEACH CITY	157,831	51,813	87,811	18,207	159,399	48,211	87,368	23,820	45,538	19,792	23,157	2,589	49,312	18,982	26,134	4,196
PLANNING DISTRICT 21	144,228	47,686	74,689	21,853	145,859	44,225	74,077	27,557	79,586	33,628	39,093	6,865	91,471	33,874	47,421	10,176
JAMES CITY COUNTY	28,011	8,007	13,428	6,576	29,912	7,550	14,609	7,753	4,912	1,879	2,494	539	5,226	1,836	2,690	700
YORK COUNTY	26,073	9,058	13,480	3,535	26,282	8,252	13,784	4,246	4,478	1,769	2,232	477	4,863	1,652	2,541	670
HAMPTON CITY	30,926	9,629	17,201	4,096	30,210	8,336	16,420	5,454	32,590	13,472	15,824	3,294	37,950	13,719	19,378	4,853
NEWPORT NEWS CITY	47,923	16,544	25,625	5,754	47,374	15,444	24,003	7,927	36,454	16,061	17,958	2,435	42,008	16,070	22,160	3,778
POQUOSON CITY	5,757	1,847	2,919	991	5,813	1,680	3,045	1,088	74	26	40	8	79	32	28	19
WILLIAMSBURG CITY	5,538	2,601	2,036	901	6,268	2,963	2,216	1,089	1,078	421	545	112	1,345	565	624	156
PLANNING DISTRICT 22	15,195	4,046	7,616	3,533	15,462	3,737	7,683	4,042	6,362	2,375	3,181	806	7,586	2,333	3,922	1,331
ACCOMACK COUNTY	11,464	3,060	5,806	2,598	11,682	2,917	5,763	3,002	4,369	1,663	2,235	471	5,129	1,648	2,714	767
NORTHAMPTON COUNTY	3,731	986	1,810	935	3,780	820	1,920	1,040	1,993	712	946	335	2,457	685	1,208	564
PLANNING DISTRICT 23	509,610	169,992	276,079	63,539	498,647	150,782	266,449	81,416	263,191	112,222	130,278	20,691	294,457	109,852	152,690	31,915

NOTE: PLANNING DISTRICT 23, THE HAMPTON ROADS PLANNING DISTRICT, IS THE AGGREGATE OF PLANNING DISTRICTS 20 AND 21.

TABLE 5
TOTAL ASIAN AND NATIVE AMERICAN POPULATION PROJECTIONS BY THE U.S. BUREAU OF THE CENSUS BY AGE AND SEX BY PLANNING DISTRICT AND CITY OR COUNTY
VIRGINIA, 2013

PLANNING DISTRICT AND CITY / COUNTY	TOTAL ASIAN POPULATION BY AGE AND SEX								TOTAL NATIVE AMERICAN POPULATION BY AGE AND SEX							
	TOTAL MALE	AGES 00-24	AGES 25-64	AGES 65 UP	TOTAL FEMALE	AGES 00-24	AGES 25-64	AGES 65 UP	TOTAL MALE	AGES 00-24	AGES 25-64	AGES 65 UP	TOTAL FEMALE	AGES 00-24	AGES 25-64	AGES 65 UP
COMMONWEALTH OF VIRGINIA	263,256	95,796	147,724	19,736	290,861	93,054	172,279	25,528	26,064	10,352	14,089	1,623	24,068	9,350	12,899	1,819
PLANNING DISTRICT 1	214	73	119	22	195	62	104	29	148	25	112	11	80	22	42	16
LEE COUNTY	58	7	49	2	32	6	18	8	77	10	63	4	26	10	12	4
SCOTT COUNTY	29	20	8	1	37	15	19	3	29	6	20	3	24	6	12	6
WISE COUNTY	92	33	44	15	98	34	50	14	37	7	26	4	24	4	15	5
NORTON CITY	35	13	18	4	28	7	17	4	5	2	3		6	2	3	1
PLANNING DISTRICT 2	275	70	162	43	264	69	148	47	90	28	48	14	105	30	64	11
BUCHANAN COUNTY	45	10	31	4	31	7	20	4	7	3	3	1	20	7	12	1
DICKENSON COUNTY	11	1	9	1	18	7	8	3	17	5	10	2	14	3	11	
RUSSELL COUNTY	39	9	26	4	29	7	17	5	29	10	14	5	35	7	21	7
TAZEWELL COUNTY	180	50	96	34	186	48	103	35	37	10	21	6	36	13	20	3
PLANNING DISTRICT 3	437	164	234	39	561	211	292	58	224	73	125	26	215	75	117	23
BLAND COUNTY	15	4	7	4	10	2	7	1	1	1			5	3	2	
CARROLL COUNTY	35	19	13	3	51	20	21	10	57	24	26	7	45	22	19	4
GRAYSON COUNTY	10	2	8		21	2	16	3	23	5	15	3	14	6	7	1
SMYTH COUNTY	49	14	28	7	94	44	44	6	21	5	12	4	30	1	21	8
WASHINGTON COUNTY	139	59	74	6	154	62	81	11	55	16	32	7	55	21	31	3
WYTHE COUNTY	82	30	42	10	100	28	57	15	30	6	20	4	18	6	10	2
BRISTOL CITY	75	21	47	7	99	42	48	9	28	13	15		32	9	20	3
GALAX CITY	32	15	15	2	32	11	18	3	9	3	5	1	16	7	7	2
PLANNING DISTRICT 4	3,732	2,172	1,458	102	2,978	1,567	1,304	107	264	108	133	23	218	95	106	17
FLOYD COUNTY	52	10	42		35	9	22	4	21	6	10	5	9	2	7	
GILES COUNTY	42	15	20	7	38	9	23	6	19	7	11	1	11	2	8	1
MONTGOMERY COUNTY	3,344	2,001	1,270	73	2,523	1,336	1,117	70	170	85	77	8	147	67	70	10
PULASKI COUNTY	117	31	76	10	122	35	67	20	38	6	25	7	32	12	15	5
RADFORD CITY	177	115	50	12	260	178	75	7	16	4	10	2	19	12	6	1
PLANNING DISTRICT 5	2,998	1,196	1,587	215	3,270	1,167	1,853	250	439	139	261	39	388	126	223	39
ALLEGHANY COUNTY	41	20	15	6	34	12	13	9	17	2	12	3	17	3	11	3
BOTETOURT COUNTY	92	35	47	10	158	52	87	19	57	26	21	10	40	13	22	5
CRAIG COUNTY	2	1	1		6	1	3	2	6	1	4	1	7	1	6	
ROANOKE COUNTY	1,443	579	765	99	1,605	607	900	98	101	20	71	10	89	37	45	7
COVINGTON CITY	24	3	20	1	25	3	19	3	7	1	4	2	13	4	6	3
ROANOKE CITY	1,116	437	604	75	1,201	418	690	93	219	80	127	12	175	49	109	17
SALEM CITY	280	121	135	24	241	74	141	26	32	9	22	1	47	19	24	4
PLANNING DISTRICT 6	2,053	1,087	853	113	2,302	1,142	1,024	136	731	321	365	45	665	284	327	54
AUGUSTA COUNTY	229	85	115	29	284	87	167	30	92	33	53	6	93	34	54	5
BATH COUNTY	8	3	3	2	9		6	3	4	1	3		4		3	1
HIGHLAND COUNTY	5	3	1	1	2		2		5		1	4	2			2
ROCKBRIDGE COUNTY	62	19	38	5	94	24	63	7	59	26	22	11	63	24	27	12
ROCKINGHAM COUNTY	302	124	157	21	330	143	168	19	236	110	114	12	216	111	92	13
BUENA VISTA CITY	22	12	9	1	44	25	17	2	40	20	16	4	35	9	23	3
HARRISONBURG CITY	1,131	681	412	38	1,161	704	411	46	207	98	106	3	155	70	78	7
LEXINGTON CITY	118	94	22	2	70	37	29	4	13	7	6		10	5	5	
STAUNTON CITY	88	33	48	7	171	81	73	17	28	8	18	2	40	20	16	4
WAYNESBORO CITY	88	33	48	7	137	41	88	8	47	18	26	3	47	11	29	7
PLANNING DISTRICT 7	1,442	536	776	130	1,829	613	1,060	156	567	210	303	54	500	216	242	42
CLARKE COUNTY	104	42	49	13	108	40	56	12	20	5	13	2	36	14	18	4
FREDERICK COUNTY	527	174	294	59	752	244	441	67	188	73	95	20	190	92	82	16
PAGE COUNTY	51	14	33	4	73	18	49	6	30	7	17	6	22	5	15	2
SHENANDOAH COUNTY	151	57	83	11	188	55	117	16	96	35	47	14	85	34	40	11
WARREN COUNTY	223	95	107	21	308	113	172	23	102	39	56	7	79	31	39	9
WINCHESTER CITY	386	154	210	22	400	143	225	32	131	51	75	5	88	40	48	
PLANNING DISTRICT 8	178,026	62,209	102,474	13,343	195,116	60,114	118,311	16,691	10,485	4,406	5,729	350	9,470	3,881	5,139	450
ARLINGTON COUNTY	11,356	3,041	7,624	691	13,187	2,975	9,152	1,060	975	309	633	33	887	272	553	62
FAIRFAX COUNTY	107,731	37,462	61,295	8,974	117,846	35,923	71,089	10,834	4,386	1,869	2,372	145	3,910	1,625	2,085	200
LOUDOUN COUNTY	29,924	11,433	16,875	1,616	31,612	11,194	18,536	1,882	981	413	527	41	910	422	445	43
PRINCE WILLIAM COUNTY	18,985	7,362	10,279	1,344	21,306	7,235	12,242	1,829	2,842	1,279	1,476	87	2,623	1,100	1,425	98
ALEXANDRIA CITY	5,250	1,256	3,679	315	6,112	1,291	4,245	576	749	315	403	31	630	246	355	29
FAIRFAX CITY	1,949	676	1,097	176	2,004	636	1,155	213	95	34	54	7	107	39	61	7
FALLS CHURCH CITY	648	239	341	68	794	203	489	102	22	8	14		35	12	20	3
MANASSAS CITY	1,339	461	783	95	1,372	386	858	128	320	143	175	2	266	129	132	5
MANASSAS PARK CITY	844	279	501	64	883	271	545	67	115	36	75	4	102	36	63	3
PLANNING DISTRICT 9	1,269	526	634	109	1,608	497	938	173	479	185	260	34	442	146	261	35
CULPEPER COUNTY	450	183	239	28	495	182	270	43	206	99	96	11	179	68	103	8
FAUQUIER COUNTY	575	248	277	50	734	214	438	82	177	60	104	13	161	51	91	19
MADISON COUNTY	38	16	17	5	63	17	41	5	22	1	18	3	12	1	10	1
ORANGE COUNTY	181	70	92	19	277	77	167	33	69	24	39	6	77	21	50	6
RAPPAHANNOCK COUNTY	25	9	9	7	39	7	22	10	5	1	3	1	13	5	7	1
PLANNING DISTRICT 10	4,349	2,035	2,161	153	4,985	2,273	2,466	246	488	176	277	35	462	174	258	30
ALBEMARLE COUNTY	2,402	1,000	1,300	102	2,822	1,188	1,484	150	220	96	110	14	213	94	108	11
FLUVANNA COUNTY	102	34	65	3	127	34	79	14	30	6	22	2	37	16	20	1
GREENE COUNTY	157	58	84	15	173	51	105	17	32	10	20	2	34	6	24	4
LOUISA COUNTY	85	32	50	3	135	42	80	13	79	24	46	9	71	23	39	9
NELSON COUNTY	39	18	21		68	19	41	8	35	11	21	3	30	10	20	
CHARLOTTESVILLE CITY	1,564	893	641	30	1,660	939	677	44	92	29	58	5	77	25	47	5
PLANNING DISTRICT 11	2,007	946	961	100	2,340	1,103	1,096	141	514	200	245	69	536	178	292	66
AMHERST COUNTY	87	36	46	5	140	55	68	17	131	41	62	28	158	37	91	30
APPOMATTOX COUNTY	27	12	12	3	32	8	20	4	24	9	10	5	25	8	15	2
BEDFORD COUNTY	376	168	185	23	520	220	265	35	111	36	63	12	107	40	55	12
CAMPBELL COUNTY	294	119	152	23	344	153	170	21	87	31	48	8	83	28	46	9
BEDFORD CITY	21	10	11		32	3	26	3	9	4	5		8	1	7	
LYNCHBURG CITY	1,202	601	555	46	1,272	664	547	61	152	79	57	16	155	64	78	13

[continued]

TABLE 5
TOTAL ASIAN AND NATIVE AMERICAN POPULATION PROJECTIONS BY THE U.S. BUREAU OF THE CENSUS BY AGE AND SEX BY PLANNING DISTRICT AND CITY OR COUNTY
VIRGINIA, 2013

PLANNING DISTRICT AND CITY / COUNTY	TOTAL ASIAN POPULATION BY AGE AND SEX								TOTAL NATIVE AMERICAN POPULATION BY AGE AND SEX							
	TOTAL MALE	AGES 00-24	AGES 25-64	AGES 65 UP	TOTAL FEMALE	AGES 00-24	AGES 25-64	AGES 65 UP	TOTAL MALE	AGES 00-24	AGES 25-64	AGES 65 UP	TOTAL FEMALE	AGES 00-24	AGES 25-64	AGES 65 UP
COMMONWEALTH OF VIRGINIA	263,256	95,796	147,724	19,736	290,861	93,054	172,279	25,528	26,064	10,352	14,089	1,623	24,068	9,350	12,899	1,819
PLANNING DISTRICT 12	838	324	451	63	901	286	516	99	459	165	251	43	416	155	214	47
FRANKLIN COUNTY	143	51	74	18	168	54	88	26	136	51	76	9	116	49	59	8
HENRY COUNTY	162	68	83	11	180	72	93	15	90	30	52	8	89	38	45	6
PATRICK COUNTY	25	12	11	2	45	10	27	8	40	15	19	6	41	13	20	8
PITTSYLVANIA COUNTY	138	63	67	8	172	46	111	15	95	32	49	14	79	29	40	10
DANVILLE CITY	296	107	172	17	262	84	157	21	79	26	47	6	63	13	38	12
MARTINSVILLE CITY	74	23	44	7	74	20	40	14	19	11	8		28	13	12	3
PLANNING DISTRICT 13	290	127	135	28	341	84	210	47	145	39	79	27	128	40	66	22
BRUNSWICK COUNTY	33	18	11	4	41	14	23	4	28	7	17	4	33	13	15	5
HALIFAX COUNTY	103	37	53	13	96	17	68	11	66	20	35	11	49	11	30	8
MECKLENBURG COUNTY	154	72	71	11	204	53	119	32	51	12	27	12	46	16	21	9
PLANNING DISTRICT 14	310	114	178	18	384	174	184	26	241	59	159	23	225	84	121	20
AMELIA COUNTY	23	11	11	1	76	38	36	2	42	10	27	5	32	8	21	3
BUCKINGHAM COUNTY	49	10	35	4	34	12	17	5	30	3	25	2	25	5	17	3
CHARLOTTE COUNTY	11	3	6	2	20	7	12	1	25	9	13	3	20	8	7	5
CUMBERLAND COUNTY	23	5	16	2	30	8	16	6	33	11	22		23	9	12	2
LUNENBURG COUNTY	26	10	15	1	33	13	20		18	3	11	4	33	13	16	4
NOTTOWAY COUNTY	55	20	31	4	29	10	16	3	50	13	32	5	52	24	27	1
PRINCE EDWARD COUNTY	123	55	64	4	162	86	67	9	43	10	29	4	40	17	21	2
PLANNING DISTRICT 15	22,978	8,236	13,308	1,434	23,952	8,137	14,165	1,650	3,190	1,185	1,723	282	3,139	1,148	1,664	327
CHARLES CITY COUNTY	19	4	12	3	34	9	21	4	231	68	119	44	304	78	154	72
CHESTERFIELD COUNTY	6,169	2,217	3,367	585	6,878	2,138	4,158	582	1,145	464	597	84	980	390	520	70
GOOCHLAND COUNTY	149	46	83	20	156	34	103	19	32	8	19	5	30	10	17	3
HANOVER COUNTY	766	285	422	59	954	331	543	80	230	91	122	17	244	107	118	19
HENRICO COUNTY	12,676	4,447	7,572	657	12,491	4,172	7,529	790	675	246	371	58	732	244	402	86
NEW KENT COUNTY	111	50	51	10	145	47	85	13	108	27	63	18	96	35	52	9
POWHATAN COUNTY	81	24	51	6	104	33	60	11	50	15	31	4	41	12	24	5
RICHMOND CITY	3,007	1,163	1,750	94	3,190	1,373	1,666	151	719	266	401	52	712	272	377	63
PLANNING DISTRICT 16	4,853	2,032	2,534	287	6,286	2,213	3,567	506	1,206	491	642	73	1,180	451	626	103
CAROLINE COUNTY	146	67	68	11	184	51	114	19	138	60	65	13	144	56	66	22
KING GEORGE COUNTY	218	102	104	12	273	93	160	20	78	40	35	3	81	26	49	6
SPOTSYLVANIA COUNTY	1,761	703	939	119	2,180	752	1,221	207	318	119	180	19	314	116	177	21
STAFFORD COUNTY	2,250	957	1,171	122	3,061	1,026	1,804	231	546	219	293	34	529	212	269	48
FREDERICKSBURG CITY	478	203	252	23	588	291	268	29	126	53	69	4	112	41	65	6
PLANNING DISTRICT 17	171	68	81	22	200	52	108	40	120	35	65	20	110	37	55	18
LANCASTER COUNTY	34	14	16	4	49	15	25	9	9	1	8		15	2	9	4
NORTHUMBERLAND COUNTY	34	9	24	1	35	6	23	6	7	2	3	2	19	4	11	4
RICHMOND COUNTY	33	14	15	4	20	5	13	2	24	8	13	3	15	6	7	2
WESTMORELAND COUNTY	70	31	26	13	96	26	47	23	80	24	41	15	61	25	28	8
PLANNING DISTRICT 18	377	161	174	42	549	183	298	68	398	99	246	53	330	104	179	47
ESSEX COUNTY	58	23	29	6	83	47	30	6	55	14	36	5	51	18	25	8
GLOUCESTER COUNTY	190	79	91	20	273	74	168	31	100	32	56	12	91	29	52	10
KING AND QUEEN COUNTY	11	7	2	2	19	6	7	6	74	15	48	11	53	14	26	13
KING WILLIAM COUNTY	64	32	29	3	91	36	45	10	129	30	77	22	110	36	61	13
MATHEWS COUNTY	31	13	10	8	41	12	24	5	14	2	10	2	8	1	5	2
MIDDLESEX COUNTY	23	7	13	3	42	8	24	10	26	6	19	1	17	6	10	1
PLANNING DISTRICT 19	1,222	459	671	92	1,525	429	838	258	483	136	309	38	421	148	233	40
DINWIDDIE COUNTY	74	34	37	3	131	52	65	14	59	17	37	5	55	14	38	3
GREENSVILLE COUNTY	40	10	29	1	25	12	12	1	15	3	11	1	19	6	9	4
PRINCE GEORGE COUNTY	395	140	228	27	551	151	323	77	180	52	122	6	102	35	60	7
SURRY COUNTY	15	7	7	1	15	2	11	2	22	3	14	5	11	2	7	2
SUSSEX COUNTY	27	7	16	4	20	7	10	3	24	8	16		24	7	16	1
COLONIAL HEIGHTS CITY	280	87	156	37	365	102	190	73	49	16	27	6	44	20	18	6
EMPORIA CITY	35	10	21	4	30	6	18	6	9	2	5	2	17	8	9	
HOPEWELL CITY	131	52	74	5	185	53	97	35	55	14	34	7	61	23	31	7
PETERSBURG CITY	225	112	103	10	203	44	112	47	70	21	43	6	88	33	45	10
PLANNING DISTRICT 20	26,929	9,859	14,356	2,714	30,706	9,384	17,719	3,603	3,776	1,613	1,932	231	3,372	1,292	1,813	267
ISLE OF WIGHT COUNTY	207	87	108	12	271	74	171	26	85	35	36	14	83	26	49	8
SOUTHAMPTON COUNTY	36	12	22	2	33	9	23	1	34	12	17	5	38	14	21	3
CHESAPEAKE CITY	4,031	1,550	2,136	345	4,951	1,571	2,959	421	700	250	401	49	591	211	335	45
FRANKLIN CITY	31	11	18	2	55	14	39	2	23	10	12	1	20	7	11	2
NORFOLK CITY	5,386	2,132	2,820	434	5,311	1,799	2,912	600	1,140	559	522	59	838	351	431	56
PORTSMOUTH CITY	808	296	445	67	831	256	483	92	292	115	158	19	327	123	169	35
SUFFOLK CITY	829	330	428	71	1,034	325	619	90	203	77	113	13	196	64	111	21
VIRGINIA BEACH CITY	15,601	5,441	8,379	1,781	18,220	5,336	10,513	2,371	1,299	555	673	71	1,279	496	686	97
PLANNING DISTRICT 21	8,294	3,339	4,304	651	10,352	3,213	5,969	1,170	1,487	617	753	117	1,537	617	797	123
JAMES CITY COUNTY	1,001	396	511	94	1,175	390	660	125	148	54	75	19	131	52	67	12
YORK COUNTY	1,869	789	937	143	2,336	762	1,386	188	184	89	84	11	184	69	99	16
HAMPTON CITY	1,756	667	945	144	2,305	632	1,355	318	465	197	227	41	497	192	263	42
NEWPORT NEWS CITY	3,069	1,155	1,681	233	3,881	1,053	2,334	494	637	255	343	39	674	288	336	50
POQUOSON CITY	155	67	68	20	176	55	100	21	25	9	11	5	25	7	16	2
WILLIAMSBURG CITY	444	265	162	17	479	321	134	24	28	13	13	2	26	9	16	1
PLANNING DISTRICT 22	192	63	113	16	217	81	109	27	130	42	72	16	129	47	60	22
ACCOMACK COUNTY	131	40	81	10	146	57	75	14	114	36	65	13	113	45	50	18
NORTHAMPTON COUNTY	61	23	32	6	71	24	34	13	16	6	7	3	16	2	10	4
PLANNING DISTRICT 23	35,223	13,198	18,660	3,365	41,058	12,597	23,688	4,773	5,263	2,230	2,685	348	4,909	1,909	2,610	390

NOTE: PLANNING DISTRICT 23, THE HAMPTON ROADS PLANNING DISTRICT, IS THE AGGREGATE OF PLANNING DISTRICTS 20 AND 21.

TABLE 6
TOTAL HISPANIC POPULATION PROJECTIONS BY THE U.S. BUREAU OF THE CENSUS BY AGE, RACE, AND SEX
BY PLANNING DISTRICT AND CITY OR COUNTY
VIRGINIA, 2013

PLANNING DISTRICT AND CITY / COUNTY	TOTAL HISPANIC MALE POPULATION BY AGE AND RACE								TOTAL HISPANIC FEMALE POPULATION BY AGE AND RACE							
	TOTAL MALE	AGES 00-24	AGES 25-64	AGES 65 UP	WHITE RACE	BLACK RACE	ASIAN RACE	NATIVE RACE	TOTAL FEMALE	AGES 00-24	AGES 25-64	AGES 65 UP	WHITE RACE	BLACK RACE	ASIAN RACE	NATIVE RACE
COMMONWEALTH OF VIRGINIA	370,960	163,094	196,848	11,018	318,417	31,216	7,998	13,329	341,830	151,534	174,721	15,575	291,595	31,241	7,538	11,456
PLANNING DISTRICT 1	865	300	534	31	747	88	12	18	463	266	177	20	425	17	12	9
LEE COUNTY	367	70	289	8	301	55	2	9	82	51	24	7	73	6	1	2
SCOTT COUNTY	148	77	64	7	136	2	8	2	140	80	55	5	125	1	10	4
WISE COUNTY	280	126	141	13	246	29	1	4	211	117	87	7	199	10		2
NORTON CITY	70	27	40	3	64	2	1	3	30	18	11	1	28		1	1
PLANNING DISTRICT 2	492	209	249	34	451	19	4	18	411	193	185	33	369	18	5	19
BUCHANAN COUNTY	70	35	30	5	64	3		3	57	26	28	3	50	3		4
DICKENSON COUNTY	50	22	24	4	44		2	4	61	24	33	4	58	1		2
RUSSELL COUNTY	158	69	77	12	145	5		8	142	72	59	11	128	6		8
TAZEWELL COUNTY	214	83	118	13	198	11	2	3	151	71	65	15	133	8	5	5
PLANNING DISTRICT 3	2,374	1,113	1,167	94	2,185	97	42	50	1,997	1,099	787	111	1,830	80	31	56
BLAND COUNTY	29	7	21	1	29				14	7	5	2	14			
CARROLL COUNTY	534	278	237	19	499	5	7	23	428	237	170	21	390	6	8	24
GRAYSON COUNTY	224	95	125	4	209	9	3	3	199	109	81	9	186	7	6	
SMYTH COUNTY	296	129	155	12	270	19	4	3	276	156	104	16	263	11	1	1
WASHINGTON COUNTY	460	184	246	30	433	10	9	8	303	150	122	31	281	8	4	10
WYTHE COUNTY	178	84	80	14	158	14	4	2	132	57	64	11	108	17	3	4
BRISTOL CITY	154	63	86	5	135	9	5	5	149	78	61	10	131	10	1	7
GALAX CITY	499	273	217	9	452	31	10	6	496	305	180	11	457	21	8	10
PLANNING DISTRICT 4	2,405	1,286	1,037	82	2,138	124	76	67	1,995	1,168	743	84	1,746	121	76	52
FLOYD COUNTY	238	93	134	11	221	15	2		168	86	70	12	154	12		2
GILES COUNTY	122	57	56	9	113	1	1	7	121	51	56	14	114	4		3
MONTGOMERY COUNTY	1,517	839	637	41	1,317	88	57	55	1,241	746	464	31	1,075	76	53	37
PULASKI COUNTY	262	102	141	19	245	8	6	3	221	104	96	21	207	10	1	3
RADFORD CITY	266	195	69	2	242	12	10	2	244	181	57	6	196	19	22	7
PLANNING DISTRICT 5	5,272	2,410	2,704	158	4,438	588	79	167	4,572	2,246	2,105	221	3,797	570	90	115
ALLEGHANY COUNTY	130	63	51	16	117	10	1	2	107	50	45	12	93	9	3	2
BOTETOURT COUNTY	247	116	122	9	205	19	5	18	239	115	105	19	207	18	2	12
CRAIG COUNTY	21	7	12	2	15	2		4	30	16	12	2	28			2
ROANOKE COUNTY	1,219	608	574	37	1,082	102	14	21	1,216	583	556	77	1,029	153	25	9
COVINGTON CITY	112	50	58	4	105	6	1		69	34	27	8	61	7	1	
ROANOKE CITY	3,174	1,378	1,717	79	2,610	399	54	111	2,546	1,256	1,205	85	2,072	345	53	76
SALEM CITY	369	188	170	11	304	50	4	11	365	192	155	18	307	38	6	14
PLANNING DISTRICT 6	9,741	4,637	4,865	239	8,526	695	122	398	8,845	4,727	3,843	275	7,722	675	110	338
AUGUSTA COUNTY	960	464	458	38	860	61	18	21	776	390	341	45	708	36	16	16
BATH COUNTY	36	13	19	4	21	14	1		38	18	17	3	34	4		
HIGHLAND COUNTY	18	4	9	5	16			2	8	4	2	2	7			1
ROCKBRIDGE COUNTY	157	70	78	9	144	10		3	159	78	64	17	147	7		5
ROCKINGHAM COUNTY	2,398	1,180	1,135	83	2,091	102	20	185	2,211	1,240	914	57	1,927	95	16	173
BUENA VISTA CITY	69	43	23	3	61	4		4	76	46	23	7	71	2		3
HARRISONBURG CITY	4,865	2,243	2,562	60	4,246	388	76	155	4,499	2,365	2,035	99	3,884	429	66	120
LEXINGTON CITY	162	95	63	4	147	11	2	2	122	68	46	8	111	6	1	4
STAUNTON CITY	290	139	139	12	258	24	3	5	339	165	154	20	291	39	6	3
WAYNESBORO CITY	786	386	379	21	682	81	2	21	617	353	247	17	542	57	5	13
PLANNING DISTRICT 7	8,263	3,929	4,095	239	7,391	474	123	275	7,206	3,689	3,241	276	6,502	355	98	251
CLARKE COUNTY	280	127	136	17	255	6	15	4	282	134	132	16	253	9	11	9
FREDERICK COUNTY	3,067	1,519	1,456	92	2,785	166	26	90	2,741	1,349	1,293	99	2,483	139	16	103
PAGE COUNTY	239	102	125	12	209	23	1	6	186	80	87	19	166	14	2	4
SHENANDOAH COUNTY	1,469	688	749	32	1,317	91	12	49	1,324	698	578	48	1,217	47	11	49
WARREN COUNTY	773	358	371	44	701	28	16	28	772	367	357	48	689	44	21	18
WINCHESTER CITY	2,435	1,135	1,258	42	2,124	160	53	98	1,901	1,061	794	46	1,694	102	37	68
PLANNING DISTRICT 8	210,164	87,662	116,120	6,382	188,065	10,518	3,953	7,628	197,989	81,876	106,638	9475	176,698	10,871	3,826	6,594
ARLINGTON COUNTY	18,281	6,251	11,351	679	16,470	740	367	704	16,769	5,654	9,999	1,116	15,032	727	356	654
FAIRFAX COUNTY	93,978	38,739	51,926	3,313	85,190	3,844	1,768	3,176	89,380	36,173	48,401	4,806	81,104	3,923	1,692	2661
LOUDOUN COUNTY	23,298	10,206	12,483	609	21,159	1,027	521	591	22,516	9,624	11,901	991	20,382	987	591	556
PRINCE WILLIAM COUNTY	48,783	22,339	25,371	1,073	42,426	3,354	852	2,151	45,344	20,639	23,177	1,528	39,046	3,618	756	1,924
ALEXANDRIA CITY	12,976	4,550	8,016	410	11,283	895	226	572	12,235	4,397	7,238	600	10,566	1,023	230	416
FAIRFAX CITY	2,006	778	1,146	82	1,832	69	45	60	1,973	787	1,048	138	1,786	54	55	78
FALLS CHURCH CITY	605	277	303	25	565	17	11	12	701	281	357	63	648	12	21	20
MANASSAS CITY	7,242	3,305	3,805	132	6,459	414	100	269	6,469	3,157	3,168	144	5,792	394	81	202
MANASSAS PARK CITY	2,995	1,217	1,719	59	2,681	158	63	93	2,602	1,164	1,349	89	2,342	133	44	83
PLANNING DISTRICT 9	5,773	2,703	2,886	184	4,992	379	167	235	5,200	2,489	2,499	212	4,560	336	105	199
CULPEPER COUNTY	2,365	1,126	1,187	52	1,941	196	98	130	2,002	986	953	63	1,674	162	58	108
FAUQUIER COUNTY	2,402	1,172	1,161	69	2,176	105	42	79	2,250	1,060	1,107	83	2,037	106	38	69
MADISON COUNTY	143	60	72	11	127	10		6	138	73	56	9	130	7		1
ORANGE COUNTY	741	292	407	42	632	63	27	19	669	308	315	46	589	54	8	18
RAPPAHANNOCK COUNTY	122	53	59	10	116	5		1	141	62	68	11	130	7	1	3
PLANNING DISTRICT 10	5,888	2,704	2,987	197	5,114	438	113	223	5,279	2,575	2,468	236	4,537	418	125	199
ALBEMARLE COUNTY	3,121	1,444	1,596	81	2,730	198	66	127	2,779	1,407	1,264	108	2,441	152	58	128
FLUVANNA COUNTY	411	169	210	32	368	35	5	3	449	210	204	35	395	35	11	8
GREENE COUNTY	450	231	213	6	407	22	12	9	425	190	211	24	384	20	11	10
LOUISA COUNTY	436	181	226	29	365	51	2	18	417	192	202	23	337	63	4	13
NELSON COUNTY	290	131	143	16	241	35	1	13	221	113	94	14	185	26	5	5
CHARLOTTESVILLE CITY	1,180	548	599	33	1,003	97	27	53	988	463	493	32	795	122	36	35
PLANNING DISTRICT 11	3,081	1,512	1,436	133	2,635	299	73	74	2,966	1,550	1,262	154	2,543	282	52	89
AMHERST COUNTY	324	166	137	21	285	36		3	338	184	130	24	300	25	4	9
APPOMATTOX COUNTY	93	51	36	6	73	9	1	10	93	41	45	7	81	6		6
BEDFORD COUNTY	684	319	332	33	611	41	16	16	649	304	305	40	584	30	19	16
CAMPBELL COUNTY	565	252	294	19	504	39	14	8	532	258	249	25	466	45	10	11
BEDFORD CITY	85	34	40	11	66	14		5	75	26	37	12	65	9		1
LYNCHBURG CITY	1,330	690	597	43	1,096	160	42	32	1,279	737	496	46	1,047	167	19	46

[continued]

TABLE 6
TOTAL HISPANIC POPULATION PROJECTIONS BY THE U.S. BUREAU OF THE CENSUS BY AGE, RACE, AND SEX
BY PLANNING DISTRICT AND CITY OR COUNTY
VIRGINIA, 2013

PLANNING DISTRICT AND CITY / COUNTY	TOTAL HISPANIC MALE POPULATION BY AGE AND RACE								TOTAL HISPANIC FEMALE POPULATION BY AGE AND RACE							
	TOTAL MALE	AGES 00-24	AGES 25-64	AGES 65 UP	WHITE RACE	BLACK RACE	ASIAN RACE	NATIVE RACE	TOTAL FEMALE	AGES 00-24	AGES 25-64	AGES 65 UP	WHITE RACE	BLACK RACE	ASIAN RACE	NATIVE RACE
COMMONWEALTH OF VIRGINIA	370,960	163,094	196,848	11,018	318,417	31,216	7,998	13,329	341,830	151,534	174,721	15,575	291,595	31,241	7,538	11,456
PLANNING DISTRICT 12	4,498	2,178	2,174	146	3,894	349	53	202	3,706	2,008	1,536	162	3,210	301	39	156
FRANKLIN COUNTY	820	418	371	31	678	53	12	77	704	386	278	40	595	47	7	55
HENRY COUNTY	1,491	753	705	33	1,323	107	16	45	1,257	703	528	26	1,126	84	6	41
PATRICK COUNTY	272	109	147	16	248	4	3	17	228	112	102	14	212	4	4	8
PITTSYLVANIA COUNTY	852	378	439	35	778	51	5	18	653	340	270	43	578	48	7	20
DANVILLE CITY	734	351	365	18	594	89	14	37	581	314	239	28	465	83	10	23
MARTINSVILLE CITY	329	169	147	13	273	45	3	8	283	153	119	11	234	35	5	9
PLANNING DISTRICT 13	1,002	395	540	67	790	169	24	19	807	383	350	74	608	165	13	21
BRUNSWICK COUNTY	190	62	120	8	149	31	3	7	131	71	53	7	91	25	5	10
HALIFAX COUNTY	369	158	182	29	296	58	9	6	313	154	132	27	230	75	3	5
MECKLENBURG COUNTY	443	175	238	30	345	80	12	6	363	158	165	40	287	65	5	6
PLANNING DISTRICT 14	1,698	714	922	62	1,282	295	31	90	1,235	627	550	58	902	230	50	53
AMELIA COUNTY	186	71	107	8	151	6	5	24	190	88	93	9	133	8	37	12
BUCKINGHAM COUNTY	212	90	116	6	180	30	2		142	65	68	9	120	21	1	
CHARLOTTE COUNTY	170	67	97	6	116	49		5	93	41	48	4	78	12		3
CUMBERLAND COUNTY	136	73	61	2	98	24		14	97	55	39	3	69	24	1	3
LUNENBURG COUNTY	297	115	174	8	230	55	8	4	219	114	92	13	165	38	8	8
NOTTOWAY COUNTY	399	162	223	14	297	61	11	30	244	122	112	10	163	55	3	23
PRINCE EDWARD COUNTY	298	136	144	18	210	70	5	13	250	142	98	10	174	72		4
PLANNING DISTRICT 15	31,708	14,187	16,667	854	25,511	4,008	848	1,341	28,274	13,241	13,972	1,061	22,321	4,151	705	1,097
CHARLES CITY COUNTY	66	27	35	4	45	8	1	12	56	21	35		35	7		14
CHESTERFIELD COUNTY	13,321	6,106	6,854	361	10,966	1,445	260	650	12,028	5,714	5,919	395	9,797	1,500	244	487
GOOCHLAND COUNTY	217	82	130	5	192	17	4	4	253	104	132	17	218	26	3	6
HANOVER COUNTY	1,346	641	660	45	1,147	109	29	61	1,203	567	572	64	1,030	110	19	44
HENRICO COUNTY	8,705	3,921	4,535	249	7,146	1,146	206	207	8,155	3,608	4,179	368	6,532	1,279	162	182
NEW KENT COUNTY	260	107	141	12	236	14	4	6	204	91	102	11	180	14	4	6
POWHATAN COUNTY	300	121	168	11	271	23	2	4	269	118	135	16	241	26		2
RICHMOND CITY	7,493	3,182	4,144	167	5,508	1,246	342	397	6,106	3,018	2,898	190	4,288	1,189	273	356
PLANNING DISTRICT 16	15,152	7,378	7,400	374	12,735	1,617	336	464	15,054	7,217	7,265	572	12,650	1,580	357	467
CAROLINE COUNTY	630	299	309	22	478	112	12	28	556	253	266	37	444	77	8	27
KING GEORGE COUNTY	560	278	268	14	460	60	17	23	479	226	231	22	400	43	10	26
SPOTSYLVANIA COUNTY	5,304	2,569	2,601	134	4,550	533	105	116	5,225	2,465	2,558	202	4,468	512	132	113
STAFFORD COUNTY	7,093	3,457	3,458	178	5,986	735	149	223	7,234	3,411	3,566	257	6,114	749	142	229
FREDERICKSBURG CITY	1,565	775	764	26	1,261	177	53	74	1,560	862	644	54	1,224	199	65	72
PLANNING DISTRICT 17	1,331	551	714	66	1,133	129	18	51	887	404	418	65	778	70	11	28
LANCASTER COUNTY	86	33	35	18	61	21	1	3	98	40	34	24	86	9		3
NORTHUMBERLAND COUNTY	236	100	125	11	202	26	6	2	178	69	95	14	155	17	4	2
RICHMOND COUNTY	340	122	211	7	306	22	3	9	214	107	96	11	197	12		5
WESTMORELAND COUNTY	669	296	343	30	564	60	8	37	397	188	193	16	340	32	7	18
PLANNING DISTRICT 18	1,306	571	658	77	1,060	138	29	79	1,155	520	559	76	968	114	21	52
ESSEX COUNTY	218	102	104	12	143	29	17	29	157	70	68	19	107	20	9	21
GLOUCESTER COUNTY	531	221	270	40	455	47	9	20	555	244	276	35	480	50	7	18
KING AND QUEEN COUNTY	141	63	75	3	120	11		10	102	58	43	1	94	6		2
KING WILLIAM COUNTY	194	98	90	6	153	28		13	169	76	86	7	135	23	2	9
MATHEWS COUNTY	91	44	42	5	83	4	1	3	84	39	36	9	80	1	1	2
MIDDLESEX COUNTY	131	43	77	11	106	19	2	4	88	33	50	5	72	14	2	
PLANNING DISTRICT 19	4,488	1,895	2,464	129	3,311	947	109	121	3,653	1,709	1,803	141	2,609	867	90	87
DINWIDDIE COUNTY	410	178	217	15	306	80	4	20	386	208	167	11	287	82	8	9
GREENSVILLE COUNTY	169	64	105		130	38		1	63	37	26		38	23		2
PRINCE GEORGE COUNTY	1,571	600	938	33	1,160	339	43	29	1,126	524	568	34	841	231	33	21
SURRY COUNTY	58	18	37	3	36	13		9	57	23	29	5	46	9	1	1
SUSSEX COUNTY	167	53	114		116	38	1	12	110	60	48	2	77	24	1	8
COLONIAL HEIGHTS CITY	421	209	189	23	328	68	12	13	410	194	195	21	337	50	19	4
EMPORIA CITY	162	70	86	6	130	26		6	138	54	78	6	98	29		11
HOPEWELL CITY	806	356	418	32	605	164	21	16	700	303	365	32	502	174	12	12
PETERSBURG CITY	724	347	360	17	500	181	28	15	663	306	327	30	383	245	16	19
PLANNING DISTRICT 20	37,355	18,005	18,388	962	28,231	6,591	1,269	1,264	33,429	15,481	16,415	1,533	24,610	6,532	1,256	1031
ISLE OF WIGHT COUNTY	432	206	206	20	358	43	11	20	432	204	207	21	326	76	9	21
SOUTHAMPTON COUNTY	123	67	48	8	90	25		8	113	48	56	9	72	32	1	8
CHESAPEAKE CITY	5,975	2,729	3,097	149	4,590	927	204	254	5,645	2,616	2,770	259	4,231	1,025	225	164
FRANKLIN CITY	96	54	40	2	68	22	2	4	92	42	45	5	69	22		1
NORFOLK CITY	10,546	5,466	4,873	207	7,670	2,146	290	440	7,368	3,652	3,449	267	5,082	1,756	245	285
PORTSMOUTH CITY	1,860	828	995	37	1,243	479	85	53	1,613	754	783	76	992	513	48	60
SUFFOLK CITY	1,560	741	778	41	1,121	337	39	63	1,471	623	779	69	1,012	341	54	64
VIRGINIA BEACH CITY	16,763	7,914	8,351	498	13,091	2,612	638	422	16,695	7,542	8,326	827	12,826	2,767	674	428
PLANNING DISTRICT 21	15,859	7,604	7,799	456	11,773	3,123	483	480	14,970	7,084	7,209	677	10,685	3,365	440	480
JAMES CITY COUNTY	1,891	910	914	67	1,638	174	42	37	1,854	854	885	115	1,614	169	35	36
YORK COUNTY	1,887	942	911	34	1,564	178	86	59	1,782	820	882	80	1,480	186	68	48
HAMPTON CITY	3,545	1,725	1,695	125	2,325	985	99	136	3,488	1,639	1,671	178	2,163	1,068	103	154
NEWPORT NEWS CITY	7,853	3,680	3,966	207	5,636	1,737	243	237	7,162	3,376	3,501	285	4,840	1,886	209	227
POQUOSON CITY	135	51	74	10	126	5		4	137	52	79	6	123	5	3	6
WILLIAMSBURG CITY	548	296	239	13	484	44	13	7	547	343	191	13	465	51	22	9
PLANNING DISTRICT 22	2,245	1,151	1,042	52	2,015	131	34	65	1,737	982	696	59	1,525	123	26	63
ACCOMACK COUNTY	1,646	844	771	31	1,481	87	16	62	1,346	785	519	42	1,185	81	17	63
NORTHAMPTON COUNTY	599	307	271	21	534	44	18	3	391	197	177	17	340	42	9	
PLANNING DISTRICT 23	53,214	25,609	26,187	1,418	40,004	9,714	1,752	1,744	48,399	22,565	23,624	2,210	35,295	9,897	1,696	1511

NOTE: PLANNING DISTRICT 23, THE HAMPTON ROADS PLANNING DISTRICT, IS THE AGGREGATE OF PLANNING DISTRICTS 20 AND 21.

TABLE 7
TOTAL AND HISPANIC AGES 15-44 FEMALE POPULATIONS BY THE U.S. BUREAU OF THE CENSUS BY AGE AND RACE BY PLANNING DISTRICT AND CITY OR COUNTY
VIRGINIA, 2013

PLANNING DISTRICT AND CITY / COUNTY	TOTAL FEMALE POPULATION AGES 15-44 BY AGE AND RACE								HISPANIC FEMALE POPULATION AGES 15-44 BY AGE AND RACE							
	AGES 15-44	AGES 15-24	AGES 25-34	AGES 35-44	ALL RACES	WHITE RACE	BLACK RACE	OTHER RACES	AGES 15-44	AGES 15-24	AGES 25-34	AGES 35-44	ALL RACES	WHITE RACE	BLACK RACE	OTHER RACES
COMMONWEALTH OF VIRGINIA	1,676,517	554,453	573,715	548,349	1,676,517	1,155,671	371,609	149,237	170,745	54,893	61,361	54,491	170,745	144,949	15,984	9,812
PLANNING DISTRICT 1	15,831	5,315	4,913	5,603	15,831	15,431	294	106	220	89	65	66	220	202	11	7
LEE COUNTY	4,025	1,245	1,266	1,514	4,025	3,978	27	20	33	16	8	9	33	29	3	1
SCOTT COUNTY	3,652	1,128	1,167	1,357	3,652	3,613	20	19	55	18	18	19	55	51	1	3
WISE COUNTY	7,350	2,653	2,207	2,490	7,350	7,119	184	47	113	43	37	33	113	105	7	1
NORTON CITY	804	289	273	242	804	721	63	20	19	12	2	5	19	17		2
PLANNING DISTRICT 2	18,771	6,029	5,938	6,804	18,771	18,330	289	152	177	59	76	42	177	153	12	12
BUCHANAN COUNTY	3,829	1,190	1,234	1,405	3,829	3,760	44	25	26	6	13	7	26	23	1	2
DICKENSON COUNTY	2,622	825	845	952	2,622	2,591	12	19	23	5	11	7	23	22		1
RUSSELL COUNTY	4,899	1,538	1,549	1,812	4,899	4,833	42	24	64	26	27	11	64	54	5	5
TAZEWELL COUNTY	7,421	2,476	2,310	2,635	7,421	7,146	191	84	64	22	25	17	64	54	6	4
PLANNING DISTRICT 3	32,319	10,588	9,880	11,851	32,319	31,081	926	312	878	349	276	253	878	818	26	34
BLAND COUNTY	976	332	254	390	976	960	11	5	4	2	1	1	4	4		
CARROLL COUNTY	4,763	1,538	1,382	1,843	4,763	4,674	55	34	211	96	60	55	211	200	1	10
GRAYSON COUNTY	2,323	807	657	859	2,323	2,256	56	11	83	37	22	24	83	79	2	2
SMYTH COUNTY	5,559	1,871	1,647	2,041	5,559	5,298	212	49	115	41	45	29	115	108	6	1
WASHINGTON COUNTY	9,229	3,075	2,811	3,343	9,229	8,998	147	84	117	42	34	41	117	111	3	3
WYTHE COUNTY	5,035	1,523	1,614	1,898	5,035	4,813	168	54	58	15	27	16	58	45	8	5
BRISTOL CITY	3,234	1,029	1,121	1,084	3,234	2,972	205	57	73	28	25	20	73	66	3	4
GALAX CITY	1,200	413	394	393	1,200	1,110	72	18	217	88	62	67	217	205	3	9
PLANNING DISTRICT 4	41,571	21,516	10,203	9,852	41,571	37,172	2,119	2,280	1,300	773	309	218	1,300	1,135	72	93
FLOYD COUNTY	2,465	789	745	931	2,465	2,389	60	16	76	34	20	22	76	70	6	
GILES COUNTY	2,888	957	844	1,087	2,888	2,818	46	24	62	22	19	21	62	58	1	3
MONTGOMERY COUNTY	24,604	13,766	5,915	4,923	24,604	21,531	1,109	1,964	885	545	204	136	885	765	54	66
PULASKI COUNTY	5,686	1,755	1,732	2,199	5,686	5,305	327	54	95	33	39	23	95	88	4	3
RADFORD CITY	5,928	4,249	967	712	5,928	5,129	577	222	182	139	27	16	182	154	7	21
PLANNING DISTRICT 5	50,935	17,106	16,537	17,292	50,935	40,873	8,304	1,758	2,201	750	812	639	2,201	1,831	263	107
ALLEGHANY COUNTY	2,525	885	737	903	2,525	2,390	121	14	46	20	13	13	46	41	2	3
BOTETOURT COUNTY	5,125	1,816	1,350	1,959	5,125	4,894	156	75	108	41	34	33	108	93	8	7
CRAIG COUNTY	829	291	229	309	829	822	3	4	16	6	6	4	16	15		1
ROANOKE COUNTY	16,534	5,640	4,745	6,149	16,534	14,538	1,218	778	565	202	130	233	565	480	75	10
COVINGTON CITY	974	314	333	327	974	848	116	10	29	10	11	8	29	26	2	1
ROANOKE CITY	19,821	5,938	7,702	6,181	19,821	12,826	6,261	734	1,271	409	557	305	1,271	1,042	153	76
SALEM CITY	5,127	2,222	1,441	1,464	5,127	4,555	429	143	166	62	61	43	166	134	23	9
PLANNING DISTRICT 6	60,218	27,216	16,840	16,162	60,218	54,554	3,941	1,723	4,621	1,943	1,412	1,266	4,621	3,995	396	230
AUGUSTA COUNTY	12,249	4,171	3,702	4,376	12,249	11,629	448	172	368	136	101	131	368	337	18	13
BATH COUNTY	709	254	196	259	709	671	35	3	19	7	7	5	19	18	1	
HIGHLAND COUNTY	257	96	67	94	257	253	3	1	5	3		2	5	5		
ROCKBRIDGE COUNTY	3,417	1,136	1,064	1,217	3,417	3,241	109	67	65	25	22	18	65	61	1	3
ROCKINGHAM COUNTY	14,228	5,296	4,259	4,673	14,228	13,644	343	241	1,073	451	296	326	1,073	938	45	90
BUENA VISTA CITY	1,386	649	392	345	1,386	1,283	65	38	42	29	11	2	42	38	2	2
HARRISONBURG CITY	17,020	11,064	3,621	2,335	17,020	14,746	1,349	925	2,503	1,054	780	669	2,503	2,125	273	105
LEXINGTON CITY	1,644	1,113	310	221	1,644	1,437	160	47	71	37	25	9	71	66	2	3
STAUNTON CITY	5,223	2,179	1,676	1,368	5,223	4,267	821	135	195	88	70	37	195	163	27	5
WAYNESBORO CITY	4,085	1,258	1,553	1,274	4,085	3,383	608	94	280	113	100	67	280	244	27	9
PLANNING DISTRICT 7	41,162	13,792	13,280	14,090	41,162	37,850	2,277	1,035	3,356	1,145	1,114	1,097	3,356	3,026	156	174
CLARKE COUNTY	2,220	808	628	784	2,220	2,062	105	53	119	43	29	47	119	107	2	10
FREDERICK COUNTY	15,115	4,888	4,849	5,378	15,115	13,878	826	411	1,341	448	462	431	1,341	1,221	61	59
PAGE COUNTY	4,094	1,349	1,264	1,481	4,094	3,966	86	42	79	22	25	32	79	72	5	2
SHENANDOAH COUNTY	7,164	2,323	2,384	2,457	7,164	6,864	188	112	616	234	190	192	616	568	20	28
WARREN COUNTY	7,115	2,480	2,212	2,423	7,115	6,554	383	178	358	138	94	126	358	318	18	22
WINCHESTER CITY	5,454	1,944	1,943	1,567	5,454	4,526	689	239	843	260	314	269	843	740	50	53
PLANNING DISTRICT 8	518,482	136,723	194,263	187,496	518,482	349,183	73,083	96,216	97,387	28,475	34,963	33,949	97,387	86,561	5,489	5,337
ARLINGTON COUNTY	60,307	11,047	31,592	17,668	60,307	46,752	5,204	8,351	8,741	2,185	3,700	2,856	8,741	7,799	408	534
FAIRFAX COUNTY	231,497	66,283	81,066	84,148	231,497	149,676	26,897	54,924	42,738	12,830	14,895	15,013	42,738	38,591	1,925	2,222
LOUDOUN COUNTY	74,081	19,015	23,686	31,380	74,081	52,037	6,311	15,733	10,844	2,937	3,771	4,136	10,844	9,827	481	536
PRINCE WILLIAM COUNTY	94,505	28,142	32,065	34,298	94,505	60,753	22,916	10,836	22,868	7,229	7,868	7,771	22,868	19,672	1,796	1,400
ALEXANDRIA CITY	38,029	6,275	18,489	13,265	38,029	25,081	9,102	3,846	6,373	1,486	2,688	2,199	6,373	5,418	603	352
FAIRFAX CITY	4,548	1,442	1,602	1,504	4,548	3,317	322	909	897	287	316	294	897	802	26	69
FALLS CHURCH CITY	2,689	759	894	1,036	2,689	2,153	167	369	303	92	113	98	303	286	3	14
MANASSAS CITY	9,085	2,780	3,377	2,928	9,085	6,799	1,534	752	3,319	1,055	1,146	1,118	3,319	2,999	185	135
MANASSAS PARK CITY	3,741	980	1,492	1,269	3,741	2,615	630	496	1,304	374	466	464	1,304	1,167	62	75
PLANNING DISTRICT 9	29,811	9,948	9,225	10,638	29,811	25,376	3,547	888	2,409	729	797	883	2,409	2,081	158	170
CULPEPER COUNTY	8,785	2,792	2,865	3,128	8,785	7,079	1,390	316	954	275	335	344	954	778	81	95
FAUQUIER COUNTY	11,848	4,132	3,435	4,281	11,848	10,453	1,019	376	1,034	319	304	411	1,034	933	41	60
MADISON COUNTY	2,167	762	661	744	2,167	1,933	200	34	52	22	18	12	52	47	5	
ORANGE COUNTY	5,905	1,863	1,920	2,122	5,905	4,874	885	146	303	90	119	94	303	260	29	14
RAPPAHANNOCK COUNTY	1,106	399	344	363	1,106	1,037	53	16	66	23	21	22	66	63	2	1
PLANNING DISTRICT 10	50,345	18,906	16,851	14,588	50,345	39,565	7,416	3,364	2,726	973	988	765	2,726	2,320	245	161
ALBEMARLE COUNTY	20,844	7,997	6,751	6,096	20,844	16,599	2,481	1,764	1,391	506	465	420	1,391	1,214	88	89
FLUVANNA COUNTY	5,310	1,532	1,753	2,025	5,310	4,140	1,105	65	216	82	71	63	216	198	14	4
GREENE COUNTY	3,362	967	1,149	1,246	3,362	3,013	261	88	202	49	75	78	202	178	13	11
LOUISA COUNTY	5,790	1,811	1,966	2,013	5,790	4,650	1,073	67	200	65	82	53	200	155	37	8
NELSON COUNTY	2,128	693	685	750	2,128	1,794	297	37	86	25	38	23	86	73	11	2
CHARLOTTESVILLE CITY	12,911	5,906	4,547	2,458	12,911	9,369	2,199	1,343	631	246	257	128	631	502	82	47
PLANNING DISTRICT 11	51,375	22,355	14,402	14,618	51,375	40,009	9,868	1,498	1,672	813	522	337	1,672	1,442	145	85
AMHERST COUNTY	5,983	2,411	1,677	1,895	5,983	4,730	1,130	123	182	90	53	39	182	159	13	10
APPOMATTOX COUNTY	2,648	838	901	909	2,648	2,030	592	26	28	7	13	8	28	24	2	2
BEDFORD COUNTY	11,365	3,915	3,053	4,397	11,365	10,419	703	243	307	117	97	93	307	276	13	18
CAMPBELL COUNTY	10,350	3,576	3,334	3,440	10,350	8,535	1,614	201	287	110	105	72	287	256	19	12
BEDFORD CITY	1,092	392	377	323	1,092	800	274	18	42	16	14	12	42	37	4	1
LYNCHBURG CITY	19,937	11,223	5,060	3,654	19,937	13,495	5,555	887	826	473	240	113	826	690	94	42

[continued]

TABLE 7
TOTAL AND HISPANIC AGES 15-44 FEMALE POPULATIONS BY THE U.S. BUREAU OF THE CENSUS BY AGE AND RACE BY PLANNING DISTRICT AND CITY OR COUNTY
VIRGINIA, 2013

PLANNING DISTRICT AND CITY / COUNTY	TOTAL FEMALE POPULATION AGES 15-44 BY AGE AND RACE								HISPANIC FEMALE POPULATION AGES 15-44 BY AGE AND RACE							
	AGES 15-44	AGES 15-24	AGES 25-34	AGES 35-44	ALL RACES	WHITE RACE	BLACK RACE	OTHER RACES	AGES 15-44	AGES 15-24	AGES 25-34	AGES 35-44	ALL RACES	WHITE RACE	BLACK RACE	OTHER RACES
COMMONWEALTH OF VIRGINIA	1,676,517	554,453	573,715	548,349	1,676,517	1,155,671	371,609	149,237	170,745	54,893	61,361	54,491	170,745	144,949	15,984	9,812
PLANNING DISTRICT 12	40,802	14,067	12,623	14,112	40,802	28,925	11,330	547	1,627	567	579	481	1,627	1,390	122	115
FRANKLIN COUNTY	9,251	3,427	2,707	3,117	9,251	8,206	930	115	312	131	101	80	312	253	19	40
HENRY COUNTY	8,514	2,776	2,713	3,025	8,514	6,355	2,043	116	558	174	213	171	558	504	28	26
PATRICK COUNTY	2,784	899	775	1,110	2,784	2,574	185	25	85	23	30	32	85	77	3	5
PITTSYLVANIA COUNTY	10,019	3,337	2,964	3,718	10,019	7,677	2,252	90	300	116	81	103	300	266	18	16
DANVILLE CITY	7,825	2,844	2,658	2,323	7,825	3,055	4,614	156	257	91	95	71	257	196	40	21
MARTINSVILLE CITY	2,409	784	806	819	2,409	1,058	1,306	45	115	32	59	24	115	94	14	7
PLANNING DISTRICT 13	13,231	4,613	4,004	4,614	13,231	7,262	5,765	204	354	116	135	103	354	273	67	14
BRUNSWICK COUNTY	2,614	913	815	886	2,614	1,033	1,553	28	52	15	16	21	52	34	10	8
HALIFAX COUNTY	5,732	2,019	1,720	1,993	5,732	3,398	2,276	58	131	50	39	42	131	97	32	2
MECKLENBURG COUNTY	4,885	1,681	1,469	1,735	4,885	2,831	1,936	118	171	51	80	40	171	142	25	4
PLANNING DISTRICT 14	17,996	7,592	5,112	5,292	17,996	12,040	5,669	287	632	235	216	181	632	484	98	50
AMELIA COUNTY	2,165	703	708	754	2,165	1,638	475	52	93	19	48	26	93	68	3	22
BUCKINGHAM COUNTY	2,595	861	836	898	2,595	1,709	866	20	68	21	24	23	68	62	6	
CHARLOTTE COUNTY	1,985	730	582	673	1,985	1,357	615	13	54	20	19	15	54	46	6	2
CUMBERLAND COUNTY	1,757	622	560	575	1,757	1,145	585	27	41	16	15	10	41	29	10	2
LUNENBURG COUNTY	1,804	634	556	614	1,804	1,194	582	28	117	45	37	35	117	93	15	9
NOTTOWAY COUNTY	2,339	821	769	749	2,339	1,381	922	36	121	39	46	36	121	84	23	14
PRINCE EDWARD COUNTY	5,351	3,221	1,101	1,029	5,351	3,616	1,624	111	138	75	27	36	138	102	35	1
PLANNING DISTRICT 15	216,210	71,868	73,774	70,568	216,210	130,430	72,212	13,568	14,437	4,757	5,226	4,454	14,437	11,368	2,142	927
CHARLES CITY COUNTY	1,114	350	385	379	1,114	466	528	120	29	11	13	5	29	15	2	12
CHESTERFIELD COUNTY	66,540	22,839	19,754	23,947	66,540	43,331	19,770	3,439	5,944	1,997	1,918	2,029	5,944	4,785	775	384
GOOCHLAND COUNTY	3,366	1,052	897	1,417	3,366	2,662	630	74	111	30	41	40	111	94	15	2
HANOVER COUNTY	18,044	6,534	4,745	6,765	18,044	15,712	1,825	507	602	243	171	188	602	508	64	30
HENRICO COUNTY	66,057	19,433	23,985	22,639	66,057	36,151	23,213	6,693	4,143	1,249	1,606	1,288	4,143	3,375	614	154
NEW KENT COUNTY	3,340	1,023	1,025	1,292	3,340	2,818	436	86	90	28	35	27	90	81	7	2
POWHATAN COUNTY	4,396	1,423	1,149	1,824	4,396	3,987	351	58	122	43	33	46	122	108	13	1
RICHMOND CITY	53,353	19,214	21,834	12,305	53,353	25,303	25,459	2,591	3,396	1,156	1,409	831	3,396	2,402	652	342
PLANNING DISTRICT 16	71,805	25,625	22,375	23,805	71,805	54,206	14,375	3,224	7,346	2,575	2,433	2,338	7,346	6,123	787	436
CAROLINE COUNTY	5,490	1,635	1,979	1,876	5,490	3,831	1,533	126	248	87	76	85	248	188	40	20
KING GEORGE COUNTY	4,794	1,534	1,573	1,687	4,794	3,788	849	157	239	80	83	76	239	195	24	20
SPOTSYLVANIA COUNTY	25,427	8,556	7,986	8,885	25,427	19,987	4,437	1,003	2,511	862	872	777	2,511	2,133	251	127
STAFFORD COUNTY	27,928	9,800	8,416	9,712	27,928	20,801	5,628	1,499	3,547	1,226	1,141	1,180	3,547	2,994	368	185
FREDERICKSBURG CITY	8,166	4,100	2,421	1,645	8,166	5,799	1,928	439	801	320	261	220	801	613	104	84
PLANNING DISTRICT 17	6,656	2,326	2,167	2,163	6,656	4,308	2,237	111	435	152	163	120	435	385	26	24
LANCASTER COUNTY	1,368	476	422	470	1,368	797	544	27	33	10	12	11	33	27	4	2
NORTHUMBERLAND COUNTY	1,429	510	462	457	1,429	892	524	13	92	33	39	20	92	82	8	2
RICHMOND COUNTY	1,155	387	389	379	1,155	843	299	13	111	37	41	33	111	102	5	4
WESTMORELAND COUNTY	2,704	953	894	857	2,704	1,776	870	58	199	72	71	56	199	174	9	16
PLANNING DISTRICT 18	15,076	5,082	4,845	5,149	15,076	12,132	2,601	343	530	187	192	151	530	453	39	38
ESSEX COUNTY	2,052	750	653	649	2,052	1,071	910	71	79	28	28	23	79	56	6	17
GLOUCESTER COUNTY	6,294	2,114	2,002	2,178	6,294	5,683	479	132	245	92	75	78	245	220	16	9
KING AND QUEEN COUNTY	1,097	362	348	387	1,097	777	299	21	45	17	20	8	45	43	1	1
KING WILLIAM COUNTY	3,044	918	1,063	1,063	3,044	2,436	528	80	75	19	38	18	75	58	9	8
MATHEWS COUNTY	1,222	468	334	420	1,222	1,089	113	20	37	19	12	6	37	34		3
MIDDLESEX COUNTY	1,367	470	445	452	1,367	1,076	272	19	49	12	19	18	49	42	7	
PLANNING DISTRICT 19	31,022	10,545	10,652	9,825	31,022	15,243	15,030	749	1,925	653	727	545	1,925	1,420	412	93
DINWIDDIE COUNTY	5,213	1,823	1,597	1,793	5,213	3,289	1,850	74	192	78	57	57	192	143	44	5
GREENSVILLE COUNTY	1,487	530	419	538	1,487	563	908	16	28	12	7	9	28	19	8	1
PRINCE GEORGE COUNTY	6,546	2,097	2,224	2,225	6,546	4,108	2,168	270	611	192	233	186	611	472	111	28
SURRY COUNTY	1,066	373	354	339	1,066	546	509	11	30	12	11	7	30	27	3	
SUSSEX COUNTY	1,460	512	467	481	1,460	636	804	20	51	15	25	11	51	36	9	6
COLONIAL HEIGHTS CITY	3,262	1,143	1,057	1,062	3,262	2,482	642	138	208	71	69	68	208	176	21	11
EMPORIA CITY	1,115	369	397	349	1,115	310	781	24	70	11	38	21	70	48	15	7
HOPEWELL CITY	4,410	1,397	1,685	1,328	4,410	2,250	2,065	95	376	123	155	98	376	284	76	16
PETERSBURG CITY	6,463	2,301	2,452	1,710	6,463	1,059	5,303	101	359	139	132	88	359	215	125	19
PLANNING DISTRICT 20	245,254	83,238	89,016	73,000	245,254	141,676	88,209	15,369	17,958	6,410	7,172	4,376	17,958	13,259	3,513	1,186
ISLE OF WIGHT COUNTY	6,032	1,985	1,803	2,244	6,032	4,309	1,560	163	202	58	77	67	202	155	31	16
SOUTHAMPTON COUNTY	2,916	990	884	1,042	2,916	1,860	1,030	26	53	17	18	18	53	35	13	5
CHESAPEAKE CITY	46,863	15,479	15,861	15,523	46,863	28,749	15,640	2,474	2,790	917	1,052	821	2,790	2,091	503	196
FRANKLIN CITY	1,584	526	574	484	1,584	530	1,019	35	48	16	23	9	48	36	11	1
NORFOLK CITY	55,262	21,870	20,501	12,891	55,262	25,474	26,698	3,090	4,406	1,822	1,783	801	4,406	3,090	1,010	306
PORTSMOUTH CITY	19,773	6,324	7,878	5,571	19,773	7,615	11,630	528	861	296	371	194	861	557	243	61
SUFFOLK CITY	17,064	5,277	5,741	6,046	17,064	8,356	8,133	575	772	206	325	241	772	532	179	61
VIRGINIA BEACH CITY	95,760	30,787	35,774	29,199	95,760	64,783	22,499	8,478	8,826	3,078	3,523	2,225	8,826	6,763	1,523	540
PLANNING DISTRICT 21	100,636	37,654	34,466	28,516	100,636	55,678	39,598	5,360	7,767	2,869	2,878	2,020	7,767	5,544	1,752	471
JAMES CITY COUNTY	11,447	3,849	3,521	4,077	11,447	8,891	2,040	516	853	279	289	285	853	744	78	31
YORK COUNTY	12,311	4,336	3,738	4,237	12,311	9,412	1,883	1,016	876	299	323	254	876	726	94	56
HAMPTON CITY	29,235	10,790	10,437	8,008	29,235	11,711	16,256	1,268	1,895	758	737	400	1,895	1,185	582	128
NEWPORT NEWS CITY	40,802	14,730	15,228	10,844	40,802	19,995	18,711	2,096	3,671	1,252	1,424	995	3,671	2,482	964	225
POQUOSON CITY	2,051	768	517	766	2,051	1,945	31	75	61	22	15	24	61	53	2	6
WILLIAMSBURG CITY	4,790	3,181	1,025	584	4,790	3,724	677	389	411	259	90	62	411	354	32	25
PLANNING DISTRICT 22	7,009	2,349	2,349	2,311	7,009	4,347	2,519	143	787	274	306	207	787	686	53	48
ACCOMACK COUNTY	5,175	1,726	1,715	1,734	5,175	3,312	1,756	107	604	216	217	171	604	526	34	44
NORTHAMPTON COUNTY	1,834	623	634	577	1,834	1,035	763	36	183	58	89	36	183	160	19	4
PLANNING DISTRICT 23	345,890	120,892	123,482	101,516	345,890	197,354	127,807	20,729	25,725	9,279	10,050	6,396	25,725	18,803	5,265	1,657

NOTE: PLANNING DISTRICT 23, THE HAMPTON ROADS PLANNING DISTRICT, IS THE AGGREGATE OF PLANNING DISTRICTS 20 AND 21.

TABLE 8
TOTAL POPULATION PROJECTIONS
BY PLANNING DISTRICT AND CITY OR COUNTY
VIRGINIA, 1999-2013

PLANNING DISTRICT CITY / COUNTY	YEAR														
	1999	2000	2001	2002	2003	2004	2005	2006	2007	2008	2009	2010	2011	2012	2013
COMMONWEALTH OF VIRGINIA	6827549	7078517	7196750	7293848	7386330	7460066	7567465	7642884	7712091	7769089	7882590	8001024	8096604	8185867	8260405
PLANNING DISTRICT 1	88,297	91,019	92,301	92,211	92,451	92,325	92,322	92,217	91,638	91,703	93,237	94,174	93,891	93,241	92,431
LEE COUNTY	23,946	23,589	23,283	23,396	23,734	23,844	23,686	23,787	23,461	23,448	25,166	25,587	25,146	25,474	25,185
SCOTT COUNTY	22,440	23,403	23,248	23,134	23,005	22,982	22,962	22,882	22,787	22,850	22,585	23,177	23,126	22,781	22,640
WISE COUNTY	37,935	40,123	41,876	41,709	41,803	41,745	41,997	41,905	41,666	41,703	41,773	41,452	41,565	40,918	40,589
NORTON CITY	3,976	3,904	3,894	3,972	3,909	3,754	3,677	3,643	3,724	3,702	3,713	3,958	4,054	4,068	4,017
PLANNING DISTRICT 2	115,132	118,279	115,750	115,192	114,940	115,025	114,742	113,989	112,761	112,544	113,104	113,976	112,786	112,262	111,450
BUCHANAN COUNTY	28,386	26,978	26,390	25,995	25,598	25,206	24,755	24,409	23,900	23,521	22,860	24,098	23,581	23,859	23,597
DICKENSON COUNTY	16,514	16,395	16,250	16,216	16,119	16,172	16,243	16,182	16,168	16,405	16,087	15,903	15,741	15,690	15,486
RUSSELL COUNTY	26,981	30,308	29,026	28,974	28,861	28,892	28,949	28,790	28,838	28,831	29,250	28,897	28,749	28,445	28,264
TAZEWELL COUNTY	43,251	44,598	44,084	44,007	44,362	44,755	44,795	44,608	43,855	43,787	44,907	45,078	44,715	44,268	44,103
PLANNING DISTRICT 3	177,892	190,020	188,707	188,295	188,765	189,546	189,904	189,820	189,813	189,989	189,812	193,595	192,920	192,501	192,058
BLAND COUNTY	6,590	6,871	6,954	6,917	6,965	7,034	6,943	6,903	6,883	6,918	6,791	6,824	6,818	6,738	6,735
CARROLL COUNTY	26,220	29,245	29,350	29,109	29,336	29,484	29,438	29,450	29,120	29,158	29,034	30,042	29,981	29,851	29,883
GRAYSON COUNTY	16,054	17,917	16,668	16,613	16,557	16,490	16,366	16,159	16,072	15,969	15,793	15,533	15,328	15,183	15,161
SMYTH COUNTY	33,457	33,081	32,881	32,827	32,700	32,538	32,640	32,506	32,050	31,905	31,738	32,208	32,029	31,718	31,652
WASHINGTON COUNTY	45,467	51,103	51,213	51,331	51,405	52,037	52,085	51,984	52,733	53,038	53,018	54,876	54,827	55,190	54,907
WYTHE COUNTY	25,400	27,599	27,671	27,791	27,941	27,999	28,421	28,640	28,538	28,769	28,868	29,235	29,204	29,251	29,344
BRISTOL CITY	17,946	17,367	17,326	17,121	17,206	17,306	17,335	17,496	17,593	17,424	17,690	17,835	17,750	17,662	17,341
GALAX CITY	6,758	6,837	6,644	6,586	6,655	6,658	6,676	6,682	6,824	6,808	6,880	7,042	6,983	6,908	7,035
PLANNING DISTRICT 4	158,912	165,146	166,686	167,407	166,956	165,340	165,706	166,313	172,255	173,149	174,600	178,237	177,865	178,933	180,351
FLOYD COUNTY	12,410	13,874	14,106	14,248	14,350	14,465	14,649	14,789	14,641	14,821	15,013	15,279	15,378	15,390	15,528
GILES COUNTY	16,145	16,657	16,901	17,084	16,956	16,985	17,098	17,403	17,228	17,249	17,358	17,286	17,124	16,928	16,925
MONTGOMERY COUNTY	79,047	83,629	84,720	85,373	85,614	83,983	84,303	84,541	89,193	89,967	91,023	94,392	94,342	95,194	96,207
PULASKI COUNTY	34,230	35,127	35,161	35,032	35,030	35,145	35,081	35,055	35,060	34,987	35,022	34,872	34,607	34,736	34,507
RADFORD CITY	17,080	15,859	15,798	15,670	15,006	14,762	14,575	14,525	16,133	16,125	16,184	16,408	16,414	16,685	17,184
PLANNING DISTRICT 5	254,549	264,541	264,475	264,373	264,502	264,263	265,558	266,939	267,954	268,953	270,866	274,759	274,556	275,708	277,479
ALLEGHANY COUNTY	16,889	17,215	17,034	16,960	16,816	16,742	16,715	16,600	16,387	16,202	16,242	16,250	16,175	16,230	16,161
BOTETOURT COUNTY	26,335	30,496	30,750	31,271	31,448	31,781	32,027	32,228	32,005	32,261	32,551	33,148	32,928	33,154	33,002
CRAIG COUNTY	4,767	5,091	5,080	5,117	5,159	5,135	5,154	5,179	5,141	5,087	4,969	5,190	5,099	5,213	5,210
ROANOKE COUNTY	83,145	85,778	85,998	85,941	87,329	87,682	88,172	90,482	90,420	90,867	91,011	92,376	92,740	92,901	93,524
COVINGTON CITY	6,339	6,303	6,391	6,361	6,284	6,258	6,205	6,073	6,168	6,120	6,149	5,961	5,939	5,771	5,818
ROANOKE CITY	93,635	94,911	94,593	93,887	92,863	92,329	92,631	91,552	92,600	92,967	94,482	97,032	96,714	97,469	98,465
SALEM CITY	23,439	24,747	24,629	24,836	24,603	24,336	24,654	24,825	25,233	25,449	25,462	24,802	24,961	24,970	25,299
PLANNING DISTRICT 6	235,442	258,789	260,287	261,846	264,084	266,357	267,887	271,004	276,062	277,593	279,655	286,781	288,121	290,054	291,649
AUGUSTA COUNTY	57,806	65,615	66,278	67,047	67,427	68,758	69,725	70,910	70,922	71,250	72,020	73,750	73,549	73,658	73,912
BATH COUNTY	4,530	5,048	5,049	5,063	5,013	4,986	4,937	4,814	4,635	4,544	4,482	4,731	4,657	4,652	4,616
HIGHLAND COUNTY	2,420	2,536	2,516	2,415	2,504	2,482	2,475	2,510	2,446	2,426	2,338	2,321	2,267	2,245	2,215
ROCKBRIDGE COUNTY	18,757	20,808	20,823	20,778	20,973	21,084	21,242	21,337	21,498	21,570	21,294	22,307	22,375	22,394	22,307
ROCKINGHAM COUNTY	61,559	67,725	68,286	68,649	69,365	70,220	71,251	72,564	73,524	74,394	75,134	76,314	76,589	77,391	77,741
BUENA VISTA CITY	6,220	6,349	6,325	6,301	6,320	6,227	6,437	6,457	6,482	6,471	6,222	6,650	6,636	6,707	6,680
HARRISONBURG CITY	33,684	40,468	40,713	40,914	41,170	41,082	40,438	40,885	44,039	44,015	45,137	48,914	49,973	50,981	51,395
LEXINGTON CITY	7,004	6,867	6,936	6,912	7,076	6,917	6,776	6,739	7,026	7,003	6,901	7,042	6,995	6,998	7,170
STAUNTON CITY	24,596	23,853	23,595	23,631	23,848	23,847	23,337	23,334	23,834	23,967	23,886	23,746	23,769	23,921	24,350
WAYNESBORO CITY	18,866	19,520	19,766	20,136	20,388	20,754	21,269	21,454	21,656	21,953	22,241	21,006	21,311	21,107	21,263
PLANNING DISTRICT 7	181,230	185,282	189,420	193,032	197,022	201,407	207,018	211,274	213,813	215,857	217,701	222,152	224,507	226,069	228,087
CLARKE COUNTY	13,808	12,652	13,030	13,289	13,364	13,854	14,205	14,565	14,361	14,458	14,588	14,034	14,258	14,323	14,348
FREDERICK COUNTY	54,837	59,209	61,202	62,974	64,565	66,638	69,123	71,187	72,880	73,898	74,972	78,305	79,666	80,317	81,319
PAGE COUNTY	23,471	23,177	23,215	23,313	23,589	23,725	23,831	24,104	24,142	24,164	24,070	24,042	23,958	23,895	23,821
SHENANDOAH COUNTY	34,693	35,075	35,721	36,313	37,199	38,028	39,184	40,051	40,403	40,777	41,036	41,993	42,289	42,583	42,684
WARREN COUNTY	30,521	31,584	32,184	32,907	33,871	34,372	35,556	36,102	36,294	36,663	36,713	37,575	37,749	38,070	38,699
WINCHESTER CITY	23,900	23,585	24,068	24,236	24,434	24,790	25,119	25,265	25,733	25,897	26,322	26,203	26,587	26,881	27,216
PLANNING DISTRICT 8	1719149	1815197	1877406	1915346	1944943	1975194	2023872	2055014	2075176	2105422	2170609	2230623	2295340	2346221	2388316
ARLINGTON COUNTY	179,055	189,453	190,092	189,939	187,873	186,144	195,965	199,776	204,568	209,969	217,483	207,627	216,004	221,045	224,906
FAIRFAX COUNTY	964,225	969,749	988,714	997,654	1,000,405	1,003,140	1,006,529	1010443	1010241	1015302	1037605	1081726	1100692	1118602	1130924
LOUDOUN COUNTY	109,757	169,599	190,180	204,056	221,746	239,181	255,518	268,817	278,797	289,995	301,171	312,311	325,405	336,898	349,679
PRINCE WILLIAM COUNTY	271,619	280,813	298,271	311,938	325,324	336,527	348,588	357,503	360,411	364,734	379,166	402,002	419,006	430,289	438,580
ALEXANDRIA CITY	120,768	128,283	130,828	130,819	128,923	128,206	135,337	136,974	140,024	143,885	150,006	139,966	144,301	146,294	148,892
FAIRFAX CITY	19,984	21,498	21,896	22,050	22,031	22,072	21,963	22,422	23,349	23,844	24,665	22,565	22,549	23,461	23,973
FALLS CHURCH CITY	10,047	10,377	10,589	10,659	10,485	10,777	10,781	10,799	10,948	11,169	11,957	12,332	12,751	13,229	13,508
MANASSAS CITY	35,223	35,135	36,070	37,319	37,166	37,626	37,569	36,638	35,412	35,205	36,514	37,821	39,300	40,605	41,705
MANASSAS PARK CITY	8,471	10,290	10,766	10,912	10,990	11,521	11,622	11,642	11,426	11,319	12,042	14,273	15,332	15,798	16,149
PLANNING DISTRICT 9	139,716	134,785	139,491	143,601	147,856	152,735	158,442	163,348	165,461	166,978	168,849	166,054	168,098	169,355	171,080
CULPEPER COUNTY	33,576	34,262	35,507	36,901	38,555	40,205	42,530	44,622	45,723	46,203	46,502	46,689	47,476	47,911	48,506
FAUQUIER COUNTY	61,167	55,139	57,350	59,242	61,137	63,256	64,997	66,170	66,328	66,839	68,010	65,203	66,071	66,542	67,207
MADISON COUNTY	13,629	12,520	12,740	12,947	13,036	13,132	13,398	13,613	13,719	13,639	13,702	13,308	13,169	13,200	13,200
ORANGE COUNTY	24,115	25,881	26,625	27,301	28,018	28,972	30,246	31,740	32,492	33,139	33,600	33,481	33,938	34,246	34,689
RAPPAHANNOCK COUNTY	7,229	6,983	7,269	7,210	7,110	7,170	7,271	7,203	7,199	7,158	7,035	7,373	7,444	7,456	7,478
PLANNING DISTRICT 10	181,545	199,648	202,677	205,936	209,662	209,707	218,444	221,504	224,740	227,107	229,844	234,712	237,277	239,202	240,864
ALBEMARLE COUNTY	78,015	79,236	80,841	81,899	87,670	88,731	90,717	92,035	93,117	94,075	94,908	98,970	100,553	102,251	103,000
FLUVANNA COUNTY	14,299	20,047	21,217	22,205	23,078	23,650	24,751	25,058	25,329	25,544	25,732	25,691	26,061	25,967	25,977
GREENE COUNTY	12,827	15,244	15,765	16,268	16,779	17,025	17,418	17,709	17,860	17,964	18,421	18,403	18,660	18,771	18,804
LOUISA COUNTY	22,369	25,627	26,292	27,007	28,031	28,790	30,020	31,226	31,961	32,716	33,078	33,153	33,395	33,430	33,945
NELSON COUNTY	13,252	14,445	14,554	14,726	14,942	14,902	15,101	15,161	15,245	15,321	15,487	15,020	15,097	14,827	14,789
CHARLOTTESVILLE CITY	40,783	45,049	44,008	43,831	39,162	36,609	40,437	40,315	41,228	41,487	42,218	43,475	43,511	43,956	44,349
PLANNING DISTRICT 11	217,333	228,616	229,301	229,863	231,036	232,546	236,910	239,510	243,580	245,809	247,447	252,634	254,171	255,342	256,455
AMHERST COUNTY	29,048	31,894	32,036	31,977	31,891	32,000	32,134	32,239	32,223	32,539	32,482	32,353	32,167	32,384	32,178
APPOMATTOX COUNTY	12,940	13,705	13,803	13,695	13,710	13,910	13,967	14,128	14,199	14,501	14,552	14,973	15,041	15,128	15,255
BEDFORD COUNTY	54,103	60,371	61,196	61,877	62,661	63,787	65,286	66,507	66,750	66,831	67,154	68,676	69,246	69,590	69,825
CAMPBELL COUNTY	48,760	51,078	51,158	51,473	51,322	51,695	52,339	52,667	52,840	53,030	52,976	54,842	55,032	55,163	55,235
BEDFORD CITY	6,122	6,299	6,259	6,225	6,339	6,231	6,211	6,249	6,286	6,312	6,350	6,222	6,181	5,964	5,948
LYNCHBURG CITY	66,360	65,269	64,849	64,616	65,113	64,923	66,973	67,720	71,282	72,596	73,933	75,568	76,504	77,113	78,014

[continued]

TABLE 8
TOTAL POPULATION PROJECTIONS
BY PLANNING DISTRICT AND CITY OR COUNTY
VIRGINIA, 1999-2013

PLANNING DISTRICT CITY / COUNTY	YEAR														
	1999	2000	2001	2002	2003	2004	2005	2006	2007	2008	2009	2010	2011	2012	2013
COMMONWEALTH OF VIRGINIA	6827549	7078517	7196750	7293848	7386330	7460066	7567465	7642884	7712091	7769089	7882590	8001024	8096604	8185867	8260405
PLANNING DISTRICT 12	240,335	250,195	250,150	249,922	249,116	249,206	248,977	248,236	245,898	245,963	245,897	249,182	247,805	247,367	246,408
FRANKLIN COUNTY	42,746	47,286	47,998	48,455	49,095	49,852	50,345	50,784	51,133	51,477	51,924	56,159	56,419	56,411	56,335
HENRY COUNTY	56,647	57,930	57,616	57,398	57,090	56,938	56,501	56,208	55,544	55,316	54,888	54,151	53,741	52,969	52,617
PATRICK COUNTY	17,501	19,407	19,459	19,458	19,182	19,241	19,209	19,212	18,870	18,844	18,636	18,490	18,390	18,451	18,368
PITTSYLVANIA COUNTY	55,507	61,745	61,935	61,753	61,640	61,759	61,854	61,501	60,826	61,123	61,414	63,506	62,844	62,807	62,426
DANVILLE CITY	52,553	48,411	47,773	47,597	46,988	46,377	46,143	45,586	44,947	44,660	44,400	43,055	42,852	42,996	42,907
MARTINSVILLE CITY	15,381	15,416	15,369	15,261	15,121	15,039	14,925	14,945	14,578	14,543	14,635	13,821	13,559	13,733	13,755
PLANNING DISTRICT 13	80,532	88,154	87,704	87,503	87,382	87,055	86,733	86,468	85,447	85,154	84,741	86,402	85,882	84,608	83,800
BRUNSWICK COUNTY	16,243	18,419	18,324	18,251	18,199	18,195	17,920	17,938	17,811	17,580	17,514	17,434	17,204	17,010	16,973
HALIFAX COUNTY	35,275	37,355	37,055	36,979	36,632	36,360	36,284	36,149	35,530	35,412	35,258	36,241	36,056	35,849	35,401
MECKLENBURG COUNTY	29,014	32,380	32,325	32,273	32,551	32,500	32,529	32,381	32,106	32,162	31,969	32,727	32,622	31,749	31,426
PLANNING DISTRICT 14	86,454	97,103	97,325	97,750	98,172	98,486	99,322	99,878	100,710	101,359	101,860	104,609	104,614	103,756	103,129
AMELIA COUNTY	9,416	11,400	11,599	11,715	11,742	11,936	12,273	12,502	12,686	12,808	12,886	12,690	12,805	12,759	12,745
BUCKINGHAM COUNTY	13,332	15,623	15,857	15,763	15,839	15,919	16,058	16,099	15,932	15,977	16,080	17,146	17,278	17,088	17,136
CHARLOTTE COUNTY	11,427	12,472	12,217	12,210	12,452	12,415	12,404	12,491	12,333	12,248	12,039	12,586	12,505	12,404	12,305
CUMBERLAND COUNTY	8,115	9,017	8,936	8,900	9,189	9,179	9,378	9,465	9,626	9,670	9,757	10,052	9,969	9,849	9,841
LUNENBURG COUNTY	11,056	13,146	13,219	13,319	13,167	13,090	13,194	13,219	13,018	12,941	12,799	12,914	12,874	12,588	12,527
NOTTOWAY COUNTY	15,183	15,725	15,819	15,860	15,603	15,624	15,560	15,572	15,755	15,892	15,929	15,853	15,840	15,830	15,773
PRINCE EDWARD COUNTY	17,925	19,720	19,678	19,983	20,180	20,323	20,455	20,530	21,360	21,823	22,370	23,368	23,343	23,238	22,802
PLANNING DISTRICT 15	829,199	865,941	879,898	891,869	901,481	915,226	929,844	944,820	961,287	971,785	982,073	1,002,696	1,012,653	1,025,561	1,038,322
CHARLES CITY COUNTY	6,114	6,926	7,066	7,238	7,118	7,105	7,119	7,221	7,166	7,212	7,217	7,256	7,241	7,157	7,130
CHESTERFIELD COUNTY	259,988	259,903	265,774	271,156	276,840	282,913	288,876	296,718	299,689	303,469	306,670	316,236	320,277	323,856	327,745
GOOCHLAND COUNTY	16,805	16,863	17,258	17,522	18,138	18,758	19,360	20,085	20,615	20,956	21,311	21,717	21,883	21,347	21,626
HANOVER COUNTY	76,546	86,320	89,187	92,053	94,081	96,069	97,426	98,983	98,946	99,716	99,933	99,863	100,342	100,668	101,330
HENRICO COUNTY	244,740	262,300	265,958	268,281	271,083	276,489	280,581	284,399	289,822	292,599	296,415	306,935	310,445	314,932	318,611
NEW KENT COUNTY	12,386	13,462	13,776	14,156	14,843	15,574	16,107	16,852	17,109	17,825	18,112	18,429	18,822	19,169	19,507
POWHATAN COUNTY	18,279	22,377	23,117	23,998	24,649	25,865	26,598	27,649	27,817	28,006	27,964	28,046	28,110	28,123	28,259
RICHMOND CITY	194,341	197,790	197,762	197,465	194,729	192,453	193,777	192,913	200,123	202,002	204,451	204,214	205,533	210,309	214,114
PLANNING DISTRICT 16	212,269	241,044	254,634	267,747	280,451	290,444	301,355	309,483	312,239	315,387	319,763	327,773	334,986	340,815	346,492
CAROLINE COUNTY	20,377	22,121	22,275	22,621	23,190	24,013	25,563	26,731	27,282	27,632	27,870	28,545	28,674	28,972	29,298
KING GEORGE COUNTY	15,762	16,803	17,088	17,660	18,213	19,356	20,637	21,780	22,630	23,170	23,557	23,584	24,161	24,500	24,926
SPOTSYLVANIA COUNTY	74,187	90,395	96,770	102,568	107,838	111,846	116,549	119,529	119,194	120,031	120,977	122,397	124,327	125,684	127,348
STAFFORD COUNTY	81,612	92,446	98,703	104,821	111,021	114,773	117,874	120,170	120,723	121,736	124,166	128,961	132,133	134,352	136,788
FREDERICKSBURG CITY	20,331	19,279	19,798	20,077	20,189	20,456	20,732	21,273	22,410	22,818	23,193	24,286	25,691	27,307	28,132
PLANNING DISTRICT 17	46,740	49,353	49,284	49,412	50,768	50,964	50,808	50,669	50,852	50,987	50,872	50,429	50,558	50,165	49,913
LANCASTER COUNTY	11,612	11,567	11,490	11,463	12,074	12,037	11,593	11,519	11,532	11,466	11,230	11,391	11,282	11,236	11,148
NORTHUMBERLAND COUNTY	11,275	12,259	12,277	12,432	12,742	12,896	12,874	12,820	12,897	12,915	12,995	12,330	12,461	12,346	12,200
RICHMOND COUNTY	7,540	8,809	8,875	8,837	9,006	8,988	9,114	9,142	9,171	9,144	8,961	9,254	9,220	9,059	8,953
WESTMORELAND COUNTY	16,313	16,718	16,642	16,680	16,946	17,043	17,227	17,188	17,252	17,462	17,686	17,454	17,595	17,524	17,612
PLANNING DISTRICT 18	84,196	83,684	84,703	85,555	87,104	88,411	89,494	91,009	91,447	92,240	93,109	90,826	90,900	90,852	90,949
ESSEX COUNTY	8,790	9,989	9,967	9,992	10,260	10,332	10,492	10,633	10,862	11,091	11,189	11,151	11,205	11,233	11,229
GLOUCESTER COUNTY	38,169	34,780	35,332	35,748	36,698	37,253	37,787	38,293	38,336	38,656	39,184	36,858	36,901	36,886	36,834
KING AND QUEEN COUNTY	6,657	6,630	6,594	6,557	6,588	6,768	6,796	6,903	6,882	6,830	6,796	6,945	6,997	7,046	7,130
KING WILLIAM COUNTY	12,513	13,146	13,510	13,822	14,131	14,348	14,732	15,381	15,689	16,040	16,225	15,935	15,981	15,981	16,097
MATHEWS COUNTY	8,734	9,207	9,253	9,258	9,216	9,219	9,194	9,184	9,041	9,038	8,984	8,978	8,962	8,884	8,897
MIDDLESEX COUNTY	9,333	9,932	10,047	10,178	10,211	10,491	10,493	10,615	10,637	10,585	10,731	10,959	10,854	10,822	10,762
PLANNING DISTRICT 19	157,749	167,129	167,442	168,231	168,128	168,213	170,736	170,730	172,184	172,871	174,274	173,463	173,820	173,142	173,541
DINWIDDIE COUNTY	22,843	24,533	24,436	24,748	24,853	25,182	25,391	25,695	25,747	26,082	26,338	28,001	27,918	27,994	27,904
GREENSVILLE COUNTY	10,222	11,560	11,568	11,570	11,581	11,490	11,088	11,006	11,912	11,955	12,049	12,243	12,112	11,851	11,886
PRINCE GEORGE COUNTY	29,122	33,047	33,935	34,143	34,305	34,346	36,725	36,184	35,886	36,089	37,116	35,725	36,555	36,941	37,253
SURRY COUNTY	6,373	6,829	6,951	7,108	7,009	6,969	7,013	7,119	7,089	7,128	7,088	7,058	6,931	6,844	6,765
SUSSEX COUNTY	9,811	12,504	12,301	12,221	11,956	11,914	12,071	12,249	12,222	12,148	12,116	12,087	12,087	11,972	11,810
COLONIAL HEIGHTS CITY	15,750	16,897	16,997	17,066	17,286	17,516	17,567	17,676	17,796	17,768	17,823	17,411	17,440	17,479	17,634
EMPORIA CITY	5,138	5,665	5,645	5,734	5,656	5,674	5,587	5,625	5,619	5,643	5,635	5,927	5,871	5,740	5,588
HOPEWELL CITY	22,844	22,354	22,326	22,528	22,391	22,363	22,690	22,731	23,028	23,142	23,123	22,591	22,580	22,348	22,163
PETERSBURG CITY	35,646	33,740	33,283	33,113	33,091	32,759	32,604	32,445	32,885	32,916	32,986	32,420	32,326	31,973	32,538
PLANNING DISTRICT 20	1133879	1078642	1090768	1106130	1122792	1127548	1128096	1129076	1134538	1133785	1135517	1145548	1153351	1165207	1169544
ISLE OF WIGHT COUNTY	29,953	29,728	30,405	31,083	31,925	32,784	33,417	34,723	35,035	35,472	35,877	35,270	35,356	35,399	35,656
SOUTHAMPTON COUNTY	17,236	17,482	17,513	17,452	17,453	17,586	17,585	17,814	17,654	18,480	18,483	18,570	18,408	18,409	18,128
CHESAPEAKE CITY	185,388	199,184	203,377	206,661	210,834	214,715	218,968	220,560	219,154	220,111	222,455	222,209	225,050	228,417	230,571
FRANKLIN CITY	8,152	8,346	8,244	8,169	8,254	8,473	8,594	8,800	8,906	8,877	8,814	8,582	8,588	8,528	8,638
NORFOLK CITY	256,595	234,403	235,446	239,059	241,727	237,954	231,954	229,112	235,747	234,220	233,333	242,803	242,628	245,782	246,139
PORTSMOUTH CITY	103,053	100,565	99,819	99,790	99,617	99,298	100,169	101,377	101,967	100,577	99,321	95,535	95,684	96,470	96,205
SUFFOLK CITY	58,769	63,677	66,741	69,968	73,515	76,599	78,994	81,071	81,332	82,302	83,659	84,585	84,930	85,181	85,728
VIRGINIA BEACH CITY	474,733	425,257	429,223	433,948	439,467	440,139	438,415	435,619	434,743	433,746	433,575	437,994	442,707	447,021	448,479
PLANNING DISTRICT 21	442,115	454,550	456,718	460,683	466,409	467,397	468,323	468,629	472,350	472,859	486,806	476,846	476,790	479,939	482,814
JAMES CITY COUNTY	43,366	48,102	49,606	51,421	53,487	55,506	57,525	59,741	61,195	62,414	63,735	67,009	68,200	68,967	70,516
YORK COUNTY	48,804	56,297	58,173	59,717	60,948	60,875	61,758	61,879	61,271	61,027	61,140	65,464	66,134	66,146	66,269
HAMPTON CITY	141,300	146,437	145,872	145,899	146,878	145,964	145,579	145,017	146,439	145,494	144,236	137,436	136,401	136,836	136,699
NEWPORT NEWS CITY	183,486	180,150	179,596	180,264	181,647	181,891	179,899	178,281	179,153	179,614	193,172	180,719	179,611	180,726	182,020
POQUOSON CITY	12,697	11,566	11,535	11,686	11,844	11,705	11,811	11,918	11,858	11,829	11,794	12,150	12,000	12,097	12,104
WILLIAMSBURG CITY	12,462	11,998	11,936	11,696	11,605	11,456	11,751	11,793	12,434	12,481	12,729	14,068	14,444	15,167	15,206
PLANNING DISTRICT 22	44,884	51,398	51,623	51,944	52,310	52,671	52,972	52,954	51,886	51,595	51,954	45,553	45,713	45,567	45,273
ACCOMACK COUNTY	32,336	38,305	38,620	39,014	39,025	39,374	39,424	39,345	38,485	38,180	38,462	33,164	33,336	33,341	33,148
NORTHAMPTON COUNTY	12,548	13,093	13,003	12,930	13,285	13,297	13,548	13,609	13,401	13,415	13,492	12,389	12,377	12,226	12,125
PLANNING DISTRICT 23	1575994	1533192	1547486	1566813	1589201	1594945	1596419	1597705	1606888	1606644	1622323	1622394	1630141	1645146	1652358

NOTE: PLANNING DISTRICT 23, THE HAMPTON ROADS PLANNING DISTRICT, IS THE AGGREGATE OF PLANNING DISTRICTS 20 AND 21.

TABLE 9
TOTAL FEMALES AGES 15-44 POPULATION PROJECTIONS
BY PLANNING DISTRICT AND CITY OR COUNTY
VIRGINIA, 1999-2013

PLANNING DISTRICT CITY / COUNTY	YEAR														
	1999	2000	2001	2002	2003	2004	2005	2006	2007	2008	2009	2010	2011	2012	2013
COMMONWEALTH OF VIRGINIA	1553170	1589080	1599505	1609903	1598601	1599511	1604836	1625508	1624487	1615975	1632043	1652698	1659020	1670773	1676517
PLANNING DISTRICT 1	17,725	18,552	18,327	18,288	18,047	17,807	17,501	17,802	17,544	17,438	16,960	16,598	16,382	16,229	15,831
LEE COUNTY	4,797	4,667	4,632	4,694	4,716	4,717	4,655	4,744	4,611	4,603	4,576	4,304	4,220	4,153	4,025
SCOTT COUNTY	4,261	4,458	4,438	4,402	4,299	4,272	4,162	4,238	4,132	4,082	3,826	3,873	3,766	3,759	3,652
WISE COUNTY	7,788	8,577	8,414	8,341	8,209	8,038	7,955	8,072	8,031	7,982	7,776	7,620	7,565	7,473	7,350
NORTON CITY	879	850	843	851	823	780	729	748	770	771	782	801	831	844	804
PLANNING DISTRICT 2	24,334	23,930	23,295	23,064	22,502	22,008	21,354	21,551	21,163	20,931	20,183	19,528	19,130	18,944	18,771
BUCHANAN COUNTY	6,508	5,563	5,341	5,197	4,936	4,730	4,498	4,406	4,295	4,072	3,990	4,070	3,889	3,901	3,829
DICKENSON COUNTY	3,425	3,379	3,327	3,311	3,230	3,172	3,130	3,117	3,073	3,093	2,913	2,699	2,667	2,642	2,622
RUSSELL COUNTY	5,729	6,057	5,936	5,866	5,739	5,572	5,483	5,573	5,554	5,527	5,355	5,110	5,051	4,928	4,899
TAZEWELL COUNTY	8,672	8,931	8,691	8,690	8,597	8,534	8,243	8,455	8,241	8,239	7,925	7,649	7,523	7,473	7,421
PLANNING DISTRICT 3	34,356	37,226	36,870	36,707	36,252	36,030	35,651	36,310	36,048	35,747	33,654	33,552	33,121	32,791	32,319
BLAND COUNTY	1,162	1,177	1,178	1,157	1,149	1,170	1,140	1,110	1,104	1,105	994	1,023	1,006	965	976
CARROLL COUNTY	4,812	5,531	5,571	5,504	5,417	5,481	5,501	5,587	5,455	5,459	4,954	4,944	4,862	4,819	4,763
GRAYSON COUNTY	2,936	3,100	3,027	2,999	2,931	2,892	2,786	2,785	2,797	2,768	2,589	2,473	2,411	2,323	2,323
SMYTH COUNTY	6,616	6,530	6,415	6,415	6,307	6,153	6,002	6,268	6,083	6,036	5,800	5,812	5,714	5,590	5,559
WASHINGTON COUNTY	8,896	10,431	10,363	10,389	10,304	10,301	10,008	10,201	10,283	10,260	9,567	9,509	9,430	9,455	9,229
WYTHE COUNTY	5,238	5,666	5,674	5,704	5,626	5,529	5,597	5,654	5,613	5,590	5,274	5,183	5,106	5,060	5,035
BRISTOL CITY	3,447	3,493	3,409	3,331	3,346	3,340	3,459	3,524	3,486	3,333	3,279	3,375	3,373	3,384	3,234
GALAX CITY	1,249	1,298	1,233	1,208	1,172	1,164	1,158	1,181	1,227	1,196	1,197	1,233	1,219	1,195	1,200
PLANNING DISTRICT 4	39,573	40,658	40,965	41,125	40,474	39,288	40,220	39,587	41,439	41,266	41,260	41,922	42,058	41,231	41,571
FLOYD COUNTY	2,320	2,568	2,624	2,674	2,659	2,650	2,699	2,767	2,669	2,727	2,516	2,522	2,486	2,484	2,465
GILES COUNTY	2,992	3,193	3,227	3,229	3,206	3,182	3,227	3,334	3,256	3,269	3,131	3,040	2,935	2,871	2,888
MONTGOMERY COUNTY	21,149	22,467	22,738	22,943	22,667	21,795	22,508	21,814	23,343	23,283	23,674	24,710	24,907	24,641	24,604
PULASKI COUNTY	6,723	6,707	6,613	6,525	6,439	6,350	6,330	6,403	6,384	6,274	6,021	5,950	5,844	5,758	5,686
RADFORD CITY	6,389	5,723	5,763	5,754	5,503	5,311	5,456	5,269	5,787	5,713	5,918	5,700	5,886	5,477	5,928
PLANNING DISTRICT 5	51,660	53,927	53,290	52,884	51,744	51,048	50,672	51,301	51,418	51,021	50,195	51,005	50,528	50,634	50,935
ALLEGHANY COUNTY	3,098	3,186	3,129	3,114	2,990	2,945	2,860	2,899	2,827	2,779	2,595	2,589	2,582	2,569	2,525
BOTETOURT COUNTY	5,116	5,815	5,801	5,953	5,969	5,962	5,928	6,094	5,893	5,875	5,299	5,248	5,132	5,175	5,125
CRAIG COUNTY	912	956	932	941	936	939	920	964	956	911	810	831	840	819	829
ROANOKE COUNTY	17,002	17,090	17,056	16,993	16,875	16,902	16,812	17,168	16,967	16,889	16,128	16,459	16,550	16,502	16,534
COVINGTON CITY	1,144	1,177	1,181	1,171	1,117	1,104	1,072	1,084	1,139	1,108	1,072	1,053	1,023	979	974
ROANOKE CITY	19,808	20,337	19,889	19,372	18,691	18,179	17,935	17,826	18,196	18,006	19,079	19,809	19,422	19,590	19,821
SALEM CITY	4,580	5,366	5,302	5,340	5,166	5,017	5,145	5,266	5,440	5,453	5,212	5,016	4,979	5,000	5,127
PLANNING DISTRICT 6	50,714	57,460	57,838	58,251	57,934	57,376	57,903	58,346	59,311	58,985	57,608	59,933	59,925	59,910	60,218
AUGUSTA COUNTY	11,733	12,901	13,120	13,348	13,313	13,435	13,471	13,952	13,685	13,605	12,558	12,395	12,236	12,198	12,249
BATH COUNTY	765	915	936	940	923	899	865	824	774	749	709	743	723	714	709
HIGHLAND COUNTY	387	406	405	372	385	372	372	397	364	370	304	275	271	263	257
ROCKBRIDGE COUNTY	3,644	3,995	3,950	3,923	3,925	3,959	3,882	3,872	3,836	3,789	3,436	3,581	3,588	3,500	3,417
ROCKINGHAM COUNTY	12,242	13,992	14,082	14,084	13,995	13,972	14,158	14,561	14,569	14,606	14,328	13,987	14,020	14,196	14,228
BUENA VISTA CITY	1,350	1,342	1,322	1,304	1,272	1,247	1,364	1,411	1,428	1,440	1,340	1,408	1,400	1,456	1,386
HARRISONBURG CITY	10,771	13,571	13,679	13,841	13,730	13,326	13,578	12,973	14,047	13,806	14,402	17,085	17,181	17,143	17,020
LEXINGTON CITY	1,151	1,423	1,462	1,466	1,481	1,410	1,455	1,392	1,465	1,431	1,388	1,539	1,592	1,508	1,644
STAUNTON CITY	5,112	4,988	4,920	4,906	4,837	4,686	4,624	4,676	4,829	4,825	4,784	4,886	4,838	4,914	5,223
WAYNESBORO CITY	3,559	3,927	3,962	4,067	4,073	4,070	4,134	4,288	4,314	4,364	4,359	4,034	4,076	4,018	4,085
PLANNING DISTRICT 7	37,338	38,433	39,315	40,207	40,586	41,388	42,233	44,141	43,516	43,615	41,345	41,410	41,337	41,284	41,162
CLARKE COUNTY	2,730	2,397	2,458	2,522	2,542	2,607	2,650	2,857	2,696	2,750	2,418	2,208	2,256	2,242	2,220
FREDERICK COUNTY	12,007	12,771	13,244	13,678	13,985	14,479	14,973	15,740	15,571	15,723	14,784	15,164	15,200	15,090	15,115
PAGE COUNTY	4,611	4,586	4,613	4,627	4,633	4,599	4,523	4,668	4,650	4,629	4,335	4,207	4,154	4,163	4,094
SHENANDOAH COUNTY	6,586	6,618	6,761	6,926	7,039	7,283	7,398	7,877	7,722	7,700	7,275	7,209	7,213	7,265	7,164
WARREN COUNTY	6,392	6,653	6,795	7,016	7,162	7,206	7,492	7,769	7,596	7,603	7,241	7,063	7,014	6,991	7,115
WINCHESTER CITY	5,012	5,408	5,444	5,438	5,225	5,214	5,197	5,230	5,281	5,210	5,292	5,559	5,500	5,533	5,454
PLANNING DISTRICT 8	423391	432699	440260	441807	434844	437575	441907	444018	443346	441565	475786	495357	504343	514588	518482
ARLINGTON COUNTY	46,547	49,847	48,905	48,124	45,727	44,522	47,135	47,421	49,549	50,142	59,515	57,112	58,809	60,193	60,307
FAIRFAX COUNTY	231647	219668	219487	216248	208549	206881	201673	198378	198706	195276	211186	225140	226700	230485	231497
LOUDOUN COUNTY	26,930	41,543	46,800	50,240	54,304	58,895	62,808	66,040	64,545	66,337	67,171	68,333	70,169	72,238	74,081
PRINCE WILLIAM COUNTY	67,879	68,403	72,019	75,050	76,820	79,271	80,938	83,185	81,128	80,637	82,366	88,899	91,571	93,925	94,505
ALEXANDRIA CITY	32,359	35,352	35,024	34,054	31,963	30,766	32,396	32,286	33,151	33,263	38,225	37,149	37,688	37,734	38,029
FAIRFAX CITY	4,753	4,822	4,873	4,831	4,678	4,498	4,439	4,636	4,840	4,804	5,020	4,533	4,623	4,708	4,548
FALLS CHURCH CITY	2,247	2,100	2,115	2,071	1,933	1,893	1,949	1,966	1,921	1,948	2,156	2,419	2,520	2,640	2,689
MANASSAS CITY	8,857	8,359	8,350	8,503	8,303	8,163	7,843	7,462	6,977	6,743	7,421	8,345	8,557	8,930	9,085
MANASSAS PARK CITY	2,172	2,605	2,687	2,686	2,567	2,686	2,726	2,644	2,529	2,415	2,726	3,427	3,706	3,735	3,741
PLANNING DISTRICT 9	28,971	27,184	28,348	29,707	30,352	31,366	32,448	34,274	33,493	33,570	30,977	29,325	29,544	29,710	29,811
CULPEPER COUNTY	7,221	7,016	7,404	7,831	8,197	8,561	9,110	9,858	9,692	9,724	8,885	8,601	8,713	8,801	8,785
FAUQUIER COUNTY	13,190	11,543	12,095	12,681	12,901	13,364	13,506	13,985	13,510	13,501	12,657	11,714	11,762	11,811	11,848
MADISON COUNTY	2,539	2,441	2,482	2,568	2,534	2,491	2,473	2,609	2,576	2,548	2,335	2,148	2,132	2,161	2,167
ORANGE COUNTY	4,690	4,909	5,047	5,282	5,426	5,656	6,060	6,547	6,468	6,572	5,938	5,747	5,820	5,844	5,905
RAPPAHANNOCK COUNTY	1,331	1,275	1,320	1,345	1,294	1,294	1,299	1,275	1,247	1,225	1,162	1,115	1,117	1,093	1,106
PLANNING DISTRICT 10	43,856	47,827	48,120	48,783	49,170	48,296	50,817	51,341	51,354	51,338	49,943	50,754	50,894	50,523	50,345
ALBEMARLE COUNTY	19,321	17,206	17,310	17,372	19,729	20,025	20,500	20,942	20,859	20,936	20,363	20,491	20,638	20,888	20,844
FLUVANNA COUNTY	2,878	4,664	5,113	5,365	5,606	5,497	5,898	6,072	5,946	5,958	5,646	5,362	5,426	5,356	5,310
GREENE COUNTY	2,840	3,330	3,446	3,579	3,608	3,616	3,708	3,844	3,801	3,714	3,529	3,442	3,386	3,378	3,362
LOUISA COUNTY	4,722	5,263	5,444	5,681	5,834	5,986	6,247	6,587	6,524	6,617	6,012	5,929	5,885	5,737	5,790
NELSON COUNTY	2,494	2,659	2,670	2,727	2,743	2,701	2,711	2,686	2,644	2,646	2,371	2,233	2,213	2,158	2,128
CHARLOTTESVILLE CITY	11,601	14,705	14,137	14,059	11,650	10,471	11,753	11,210	11,580	11,467	12,022	13,297	13,346	13,006	12,911
PLANNING DISTRICT 11	46,939	48,889	48,550	48,562	48,248	48,024	49,003	50,163	51,075	51,445	49,909	50,668	50,639	50,836	51,375
AMHERST COUNTY	6,250	7,064	7,066	7,058	6,979	6,868	6,703	6,792	6,770	6,853	6,577	6,265	6,165	6,118	5,983
APPOMATTOX COUNTY	2,541	2,720	2,770	2,732	2,669	2,667	2,647	2,713	2,754	2,834	2,618	2,586	2,609	2,642	2,648
BEDFORD COUNTY	11,240	11,988	12,128	12,303	12,386	12,674	12,820	13,339	13,045	12,995	11,709	11,321	11,339	11,338	11,365
CAMPBELL COUNTY	10,276	10,483	10,417	10,531	10,230	10,168	10,158	10,425	10,342	10,294	10,066	10,231	10,327	10,370	10,350
BEDFORD CITY	1,094	1,191	1,147	1,119	1,088	1,055	1,042	1,049	1,080	1,070	991	1,130	1,108	1,109	1,092
LYNCHBURG CITY	15,538	15,443	15,022	14,819	14,896	14,592	15,633	15,845	17,084	17,399	17,948	19,135	19,091	19,259	19,937

[continued]

TABLE 9
TOTAL FEMALES AGES 15-44 POPULATION PROJECTIONS
BY PLANNING DISTRICT AND CITY OR COUNTY
VIRGINIA, 1999-2013

PLANNING DISTRICT CITY / COUNTY	YEAR														
	1999	2000	2001	2002	2003	2004	2005	2006	2007	2008	2009	2010	2011	2012	2013
COMMONWEALTH OF VIRGINIA	1553170	1589080	1599505	1609903	1598601	1599511	1604836	1625508	1624487	1615975	1632043	1652698	1659020	1670773	1676517
PLANNING DISTRICT 12	47,456	49,778	49,461	49,123	48,085	47,418	46,537	46,929	46,031	45,501	42,915	42,662	41,777	41,231	40,802
FRANKLIN COUNTY	8,572	9,370	9,536	9,668	9,658	9,761	9,756	10,030	10,004	10,026	9,205	9,621	9,520	9,389	9,251
HENRY COUNTY	11,269	11,521	11,380	11,305	10,968	10,807	10,519	10,522	10,307	10,119	9,726	9,183	8,884	8,601	8,514
PATRICK COUNTY	3,307	3,733	3,715	3,704	3,604	3,565	3,516	3,551	3,408	3,386	3,132	2,864	2,852	2,833	2,784
PITTSYLVANIA COUNTY	11,418	12,533	12,504	12,345	12,092	11,947	11,727	11,808	11,488	11,354	10,566	10,540	10,243	10,135	10,019
DANVILLE CITY	9,879	9,588	9,353	9,191	8,915	8,557	8,319	8,312	8,219	8,082	7,857	7,888	7,789	7,821	7,825
MARTINSVILLE CITY	3,011	3,033	2,973	2,910	2,848	2,781	2,700	2,706	2,605	2,534	2,429	2,566	2,489	2,452	2,409
PLANNING DISTRICT 13	15,135	16,226	16,001	15,904	15,554	15,342	14,897	15,192	14,983	14,951	13,593	13,790	13,569	13,363	13,231
BRUNSWICK COUNTY	3,250	3,401	3,369	3,335	3,258	3,229	3,115	3,157	3,237	3,222	2,884	2,867	2,806	2,729	2,614
HALIFAX COUNTY	6,595	7,006	6,845	6,767	6,545	6,407	6,187	6,321	6,182	6,134	5,752	5,941	5,845	5,774	5,732
MECKLENBURG COUNTY	5,290	5,819	5,787	5,802	5,751	5,706	5,595	5,714	5,564	5,595	4,957	4,982	4,918	4,860	4,885
PLANNING DISTRICT 14	16,971	18,846	19,005	19,260	19,002	18,881	18,936	19,281	19,379	19,429	18,295	18,706	18,495	18,151	17,996
AMELIA COUNTY	1,919	2,307	2,334	2,359	2,313	2,334	2,331	2,456	2,444	2,442	2,212	2,173	2,148	2,166	2,165
BUCKINGHAM COUNTY	2,339	2,696	2,783	2,804	2,780	2,787	2,858	2,857	2,827	2,780	2,653	2,691	2,680	2,615	2,595
CHARLOTTE COUNTY	2,076	2,358	2,341	2,391	2,333	2,315	2,257	2,319	2,297	2,276	2,009	2,084	2,041	2,016	1,985
CUMBERLAND COUNTY	1,485	1,846	1,846	1,859	1,841	1,812	1,872	1,978	1,990	1,984	1,830	1,838	1,785	1,747	1,757
LUNENBURG COUNTY	1,989	2,085	2,119	2,168	2,156	2,120	2,091	2,159	2,087	2,016	1,817	1,925	1,912	1,861	1,804
NOTTOWAY COUNTY	2,673	2,767	2,785	2,781	2,688	2,624	2,621	2,583	2,572	2,595	2,450	2,446	2,432	2,366	2,339
PRINCE EDWARD COUNTY	4,490	4,787	4,797	4,898	4,891	4,889	4,906	4,929	5,162	5,336	5,324	5,549	5,497	5,380	5,351
PLANNING DISTRICT 15	192560	199230	200419	201588	200210	200518	201142	204268	206141	205852	206969	212460	212258	214585	216210
CHARLES CITY COUNTY	1,250	1,418	1,433	1,471	1,454	1,401	1,348	1,406	1,350	1,320	1,135	1,185	1,144	1,104	1,114
CHESTERFIELD COUNTY	60,089	58,780	59,682	60,719	61,373	62,552	62,797	65,121	64,585	65,063	63,452	64,886	65,351	66,137	66,540
GOOCHLAND COUNTY	3,670	3,356	3,413	3,467	3,652	3,778	3,931	4,210	4,217	4,247	3,726	3,565	3,506	3,310	3,366
HANOVER COUNTY	16,900	18,379	18,960	19,571	19,875	20,105	19,809	20,236	19,696	19,451	18,548	17,952	17,894	18,002	18,044
HENRICO COUNTY	59,282	60,900	60,767	60,522	59,700	60,171	60,312	60,837	61,607	61,085	62,761	65,091	65,131	65,866	66,057
NEW KENT COUNTY	2,661	2,796	2,863	2,979	3,133	3,274	3,402	3,654	3,554	3,718	3,270	3,198	3,227	3,305	3,340
POWHATAN COUNTY	3,406	4,274	4,502	4,742	4,862	5,021	5,169	5,476	5,271	5,317	4,833	4,521	4,476	4,421	4,396
RICHMOND CITY	45,302	49,327	48,799	48,117	46,161	44,216	44,374	43,328	45,861	45,651	49,244	52,062	51,529	52,440	53,353
PLANNING DISTRICT 16	48,598	55,689	59,263	62,942	65,609	67,864	70,142	72,955	70,998	70,850	68,703	69,318	70,355	71,076	71,805
CAROLINE COUNTY	4,207	4,523	4,538	4,642	4,742	4,915	5,355	5,822	5,739	5,820	5,475	5,442	5,438	5,439	5,490
KING GEORGE COUNTY	3,646	3,675	3,710	3,847	3,979	4,274	4,628	5,015	5,016	5,111	4,969	4,640	4,694	4,769	4,794
SPOTSYLVANIA COUNTY	17,706	20,403	22,263	23,986	25,159	25,986	26,825	27,816	26,594	26,457	25,409	25,238	25,348	25,373	25,427
STAFFORD COUNTY	17,703	21,423	23,023	24,735	26,113	27,181	27,621	28,541	27,635	27,442	26,552	26,900	27,472	27,750	27,928
FREDERICKSBURG CITY	5,336	5,665	5,729	5,732	5,616	5,508	5,713	5,761	6,014	6,020	6,298	7,098	7,403	7,745	8,166
PLANNING DISTRICT 17	7,661	7,842	7,900	8,046	8,122	8,123	8,056	8,216	8,225	8,218	6,916	6,853	6,820	6,734	6,656
LANCASTER COUNTY	1,706	1,743	1,727	1,719	1,784	1,771	1,709	1,748	1,740	1,712	1,319	1,394	1,375	1,378	1,368
NORTHUMBERLAND COUNTY	1,686	1,823	1,860	1,956	1,987	2,025	2,030	2,049	2,055	2,048	1,648	1,513	1,517	1,486	1,429
RICHMOND COUNTY	1,387	1,350	1,371	1,366	1,334	1,295	1,252	1,304	1,310	1,295	1,105	1,201	1,171	1,151	1,155
WESTMORELAND COUNTY	2,882	2,926	2,942	3,005	3,017	3,032	3,065	3,115	3,120	3,163	2,844	2,745	2,757	2,719	2,704
PLANNING DISTRICT 18	17,314	16,495	16,785	17,025	17,153	17,254	17,461	18,140	17,817	17,935	16,653	15,500	15,356	15,272	15,076
ESSEX COUNTY	1,597	1,942	1,960	2,004	2,029	2,000	2,009	2,065	2,093	2,146	1,964	2,070	2,063	2,087	2,052
GLOUCESTER COUNTY	8,766	7,398	7,514	7,622	7,637	7,710	7,782	7,972	7,787	7,815	7,485	6,586	6,513	6,421	6,294
KING AND QUEEN COUNTY	1,283	1,290	1,283	1,259	1,232	1,279	1,286	1,352	1,304	1,274	1,131	1,102	1,107	1,128	1,097
KING WILLIAM COUNTY	2,675	2,830	2,897	2,977	3,037	3,010	3,101	3,354	3,335	3,391	3,228	3,071	3,036	3,014	3,044
MATHEWS COUNTY	1,490	1,474	1,517	1,511	1,520	1,496	1,502	1,549	1,505	1,510	1,335	1,243	1,222	1,220	1,222
MIDDLESEX COUNTY	1,503	1,561	1,614	1,652	1,698	1,759	1,781	1,848	1,793	1,799	1,510	1,428	1,415	1,402	1,367
PLANNING DISTRICT 19	32,882	34,120	33,988	34,031	33,451	33,198	33,055	33,571	33,679	33,735	32,768	31,628	31,287	31,015	31,022
DINWIDDIE COUNTY	4,680	5,055	5,066	5,181	5,166	5,195	5,254	5,417	5,363	5,457	5,310	5,374	5,270	5,267	5,213
GREENSVILLE COUNTY	1,809	1,693	1,650	1,626	1,619	1,600	1,594	1,573	1,634	1,610	1,505	1,529	1,512	1,506	1,487
PRINCE GEORGE COUNTY	6,349	7,291	7,454	7,445	7,361	7,484	7,667	7,611	7,529	7,517	7,230	6,241	6,370	6,440	6,546
SURRY COUNTY	1,308	1,400	1,416	1,454	1,439	1,441	1,410	1,456	1,408	1,432	1,271	1,168	1,142	1,098	1,066
SUSSEX COUNTY	1,932	1,981	1,936	1,901	1,809	1,768	1,714	1,771	1,729	1,730	1,589	1,647	1,607	1,519	1,460
COLONIAL HEIGHTS CITY	2,951	3,376	3,385	3,410	3,342	3,370	3,231	3,303	3,301	3,258	3,204	3,176	3,204	3,228	3,262
EMPORIA CITY	897	1,131	1,101	1,127	1,109	1,093	1,092	1,099	1,095	1,113	1,062	1,134	1,111	1,137	1,115
HOPEWELL CITY	5,137	4,909	4,907	4,919	4,797	4,696	4,625	4,782	4,883	4,902	4,852	4,702	4,606	4,517	4,410
PETERSBURG CITY	7,819	7,284	7,073	6,968	6,809	6,551	6,468	6,559	6,737	6,716	6,745	6,657	6,465	6,303	6,463
PLANNING DISTRICT 20	263213	248584	246933	247795	247010	246811	243020	245218	244693	240480	243105	243142	243684	245152	245254
ISLE OF WIGHT COUNTY	6,453	6,153	6,288	6,442	6,610	6,694	6,856	7,266	7,136	7,174	6,378	6,058	6,010	5,941	6,032
SOUTHAMPTON COUNTY	3,055	3,177	3,182	3,133	3,106	3,171	3,168	3,344	3,247	3,220	2,890	3,098	3,062	2,986	2,916
CHESAPEAKE CITY	43,848	45,991	46,393	46,762	47,221	47,904	48,193	48,811	47,158	46,719	46,644	45,254	45,549	46,146	46,863
FRANKLIN CITY	1,632	1,738	1,689	1,657	1,657	1,676	1,690	1,777	1,795	1,759	1,626	1,655	1,613	1,563	1,584
NORFOLK CITY	57,687	54,417	53,520	53,477	52,469	50,835	49,088	48,766	51,787	50,792	52,492	55,184	55,053	55,224	55,262
PORTSMOUTH CITY	22,802	21,769	21,289	21,051	20,587	20,300	20,174	20,719	20,877	20,147	20,945	19,701	19,727	19,907	19,773
SUFFOLK CITY	12,728	14,117	14,881	15,841	16,757	17,492	17,989	18,625	17,991	18,053	17,424	17,280	17,132	17,124	17,064
VIRGINIA BEACH CITY	115008	101222	99691	99432	98603	98739	95862	95910	94702	92616	94706	94912	95538	96261	95760
PLANNING DISTRICT 21	104182	105775	104754	104801	104404	104034	102067	102963	103230	102511	105390	101265	100310	100373	100636
JAMES CITY COUNTY	9,471	9,239	9,647	10,151	10,526	11,174	11,587	12,476	12,360	12,576	10,911	11,116	11,166	11,261	11,447
YORK COUNTY	10,539	12,141	12,479	12,852	13,003	13,051	13,158	13,345	12,802	12,674	11,752	12,198	12,475	12,394	12,311
HAMPTON CITY	34,043	34,792	33,868	33,436	33,259	32,737	31,870	31,702	32,201	31,415	32,048	29,972	29,318	29,401	29,235
NEWPORT NEWS CITY	43,111	43,114	42,308	41,965	41,354	41,021	39,329	39,251	39,555	39,626	44,647	41,345	40,551	40,537	40,802
POQUOSON CITY	2,635	2,189	2,160	2,185	2,169	2,111	2,055	2,136	2,097	2,074	1,902	2,024	2,003	2,058	2,051
WILLIAMSBURG CITY	4,383	4,300	4,292	4,212	4,093	3,940	4,068	4,053	4,215	4,146	4,130	4,610	4,797	4,722	4,790
PLANNING DISTRICT 22	8,340	9,710	9,818	10,003	9,848	9,862	9,814	9,941	9,604	9,592	8,916	7,322	7,208	7,141	7,009
ACCOMACK COUNTY	6,054	7,350	7,436	7,611	7,500	7,498	7,456	7,462	7,205	7,212	6,736	5,491	5,360	5,308	5,175
NORTHAMPTON COUNTY	2,286	2,360	2,382	2,392	2,348	2,364	2,358	2,479	2,399	2,380	2,180	1,831	1,848	1,833	1,834
PLANNING DISTRICT 23	367395	354359	351687	352596	351414	350845	345087	348181	347923	342991	348495	344407	343994	345525	345890

NOTE: PLANNING DISTRICT 23, THE HAMPTON ROADS PLANNING DISTRICT, IS THE AGGREGATE OF PLANNING DISTRICTS 20 AND 21.

BASIC DEFINITIONS

Recorded Data These refer to vital events that occurred in Virginia regardless of the place of residence of the person experiencing the vital event, often referred to as Place of Occurrence data. Both Virginia and Out-of-State residents are included in the concept.

Residence Data These refer to the Virginia city or county where the mother resided for a birth, where the patient resided for an induced termination of pregnancy or a natural fetal death, or where the deceased resided for a death. The term includes the vital events of Virginia residents regardless of where the event occurred. Most of the methods of presentation in the Report refer to Virginia residents.

Ethnicity and Race Only two ethnic classes are recognized in the data, Hispanic and Non-Hispanic, where the term Hispanic refers to persons who can trace their ancestry in some degree to the peoples of the Iberian Peninsula and the nations of Portugal and Spain. The term Latino is also used for Hispanic. Thus a Hispanic may be of any race as a result of inter-racial unions in the history of the Americas.

Fifteen race codes are currently used in the Virginia vital statistics data. These are White, Black, American Indian, Ten Asian Groups, Other Races, and Unknown. The Asian group has been increased from the five, Chinese, Japanese, Hawaiian, Filipino, and Other Asian and Pacific Islander, to ten in recent years including Asian Indian, Korean, Vietnamese, Guamian, and Samoan.

Currently the race designation used for the pregnancy categories of births and both types of fetal deaths is that of the mother. For deaths, the race is that of the decedent at death. In the case of infant deaths, this may mean that the race of the child could be declared differently at birth and at death.

Live Births A live birth is defined as the complete expulsion or extraction of a product of human conception from its mother, irrespective of the duration of pregnancy, which, after such expulsion or extraction, breathes or shows any other evidence of life such as beating of the heart, pulsation of the umbilical cord, or definite movement of voluntary muscles, whether or not the umbilical cord has been cut or the placenta is attached. (Vital Statistics Laws of Virginia, Chapter 7, Section 32.1-249.7)

With the allowance of multi-race coding beginning half way through the 2012 data collection year, it should be noted that the proportion of vital events involving births has shifted away from the White race category toward Black and other non-White races.

Low Weight Live Births A low weight birth is defined as one in which the birth weight is less than 2,500 grams (5 pounds 8 ounces), regardless of gestation. A very low weight birth is one with a birth weight of less than 1,500 grams (3 pounds 5 ounces).

Non-Marital Births Non-Marital Births are those which occurred to women who were not married to the fathers of the children at any time during the preceding 10 months.

Non-Marital Natural Fetal Deaths/Induced Terminations Non-Marital Natural Fetal Deaths/Induced Terminations are those which occurred to women who were not married to the fathers at the time of the event.

Fetal Death means death prior to the complete expulsion or extraction from its mother of a product of human conception, regardless of the duration of the pregnancy; death is indicated by the fact that after such expulsion or extraction, the fetus does not breathe or show any other evidence of life, such as beating of the heart, pulsation of the umbilical cord, or definite movement of voluntary muscles. (Vital Statistics Laws of Virginia, Chapter 7, Section 32.1-249.2).

Induced Terminations of Pregnancy These are fetal deaths in which the pregnancy has been deliberately terminated with the purpose of producing a nonviable fetus. Molar and ectopic pregnancies are excluded.

Natural Fetal Deaths Formerly called miscarriages; these are fetal deaths that are not induced in order to produce a nonviable fetus. They are also referred to as spontaneous abortions, although they include the terminations of molar and ectopic pregnancies. The term includes the misnomer of still births.

Perinatal Deaths In this Report these are defined as the sum of natural fetal deaths of 28 or more weeks gestation and the deaths of infants under seven days of age. The concept focuses on the critical thirteen-week period at the end of a normal 40-week gestation as well as the first week of life of the newborn. It is used as a result of differing definitions of infant deaths in the world.

Total Infant Deaths These are deaths of children under one year of age, some of whom may have been born in the previous year.

Early Infant Deaths (not a standard term among the states) is the term used in this report to refer to infant deaths under one day of age. Hebdomadal Deaths are deaths under seven days of age, Neonatal Deaths are deaths under 28 days of age, and Postneonatal Deaths are deaths 28 days and over but under one year of age.

Total Deaths Total Deaths include Infant Deaths and Maternal Deaths. Induced Terminations and Natural Fetal Deaths are excluded.

Underlying Cause of Death This is the term by which deaths are classified and listed in the tables, to be distinguished from the immediate and other causes of death listed on the death certificate. It may be defined as (a) the disease or injury which initiated the train of morbid events leading directly to death, or (b) the circumstances of the accident or violence which produced the fatal injury.

Leading Causes of Death These are underlying causes of death considered rankable by the National Center for Health Statistics based on descending numbers of deaths listed for each cause. There are 50 of them in the basic 113-line cause of death list by the NCHS under the Tenth Revision of the International Classification of Diseases Code. There are 45 rankable causes of Natural Fetal Deaths in a suggested 124-line list and 71 rankable causes of Infant Deaths in a suggested 130-line list.

Population Projections The population projections in this Appendix are from the National Center for Health Statistics with the approval of the U.S. Bureau of the Census for the four basic races of White, Black, Asian, and Native American by age, race, and sex for the aggregate State.

Confidence Interval A statistical measure which utilizes a range of values within which the true value of a population parameter is bounded within a given probability. In this report a 95% confidence interval is used to determine the reliability of statistically significant (non-random) differences in age-adjusted death rates.

Age-adjusted Death Rates Age-adjusted death rates are weighted averages of age-specific death rates. The weights are the proportion of persons in corresponding age groups based on a standard million population. In this report the standard million U.S. population for the year 2000 is used. The advantage of age-adjusted rates for total deaths compared with unadjusted rates is that they allow for comparisons across jurisdictional, ethnic, and race/sex groups.

Rates Calculations A rate results from the division of one number by another, with the result often multiplied by a multiple of l0 to position one or more digits to the left of the decimal point. The two numbers may be in different units of measurement, as in miles per hour or income per capita. When the two numbers involved are in the same units of measurement, the result may be called a ratio, a relative number, or a pure number. The common unit of measurement has dropped out in the division.

Multiplying by a multiple of 10 yields a result of per 10, per 100, per 1,000, per 10,000, per 100,000, or per 1,000,000. The calculation is simplified by padding the numerator counts with the appropriate number of zeroes before performing the division. The crude birth rate and the unadjusted death rate are stated per 1,000 population. The death rate from a specific cause of death is stated per 100,000 population. The infant death rate is expressed

per 1,000 live births and the maternal death rate per 100,000 live births. When the multiple is 100, the result is called a percentage.

In all of this, it is essential to know the nature of the denominator or divisor, or the base number with which the other number (the numerator) is being compared. Any chart, table of numbers, or narrative calculation should thus clearly indicate the base number with which the comparison is being made. A further caution is to understand that when a set of numbers is being compared with their total that an increase in one of the relatives must be accompanied by a decrease in one or more of the others.

Rates, ratios, and percentages may be compared with each other, but doing so is with danger. In an increasing ratio of the birth rates of two age groups, it may be that the birth rates of both have fallen, with the denominator group rate falling faster than the numerator group rate.

There is also the problem of large variability in small numbers, in which small absolute increases can generate large relative changes. An increase from 2 to 4 is a 100 percent increase, while an increase of 25,000 from 50,000 to 75,000 is only a 50 percent increase. Rates calculated for small jurisdictions or population groups are subject to wide fluctuations or variance.

The percentages and rates may be calculated over different age, race, sex, and other groups. An age-specific rate may be calculated for each age group in a breakdown of all ages. The same is true for race, sex, and other groups. When the groups are reduced in number, the resulting rate will likely be softened.

There are two basic approaches to total pregnancies data and their three components of live births, induced terminations, and natural fetal deaths. The first uses the total projected population, which may be across all ages and include both male and female, or be age or group-specific. The other approach is the fertility rate approach in which the ages 15-44 female population is used as the denominator, even though the numerator may be the total of the events across all ages of the mothers or patients. Both may be expressed per 1,000 or per 100,000.

Unadjusted death rates for any group use the total population of the group as the denominator value, with the rate expressed per 1,000, or per 100,000 for the younger age groups of teenagers. Death rates for specific causes of death are per 100,000.

Virginia Health Statistics

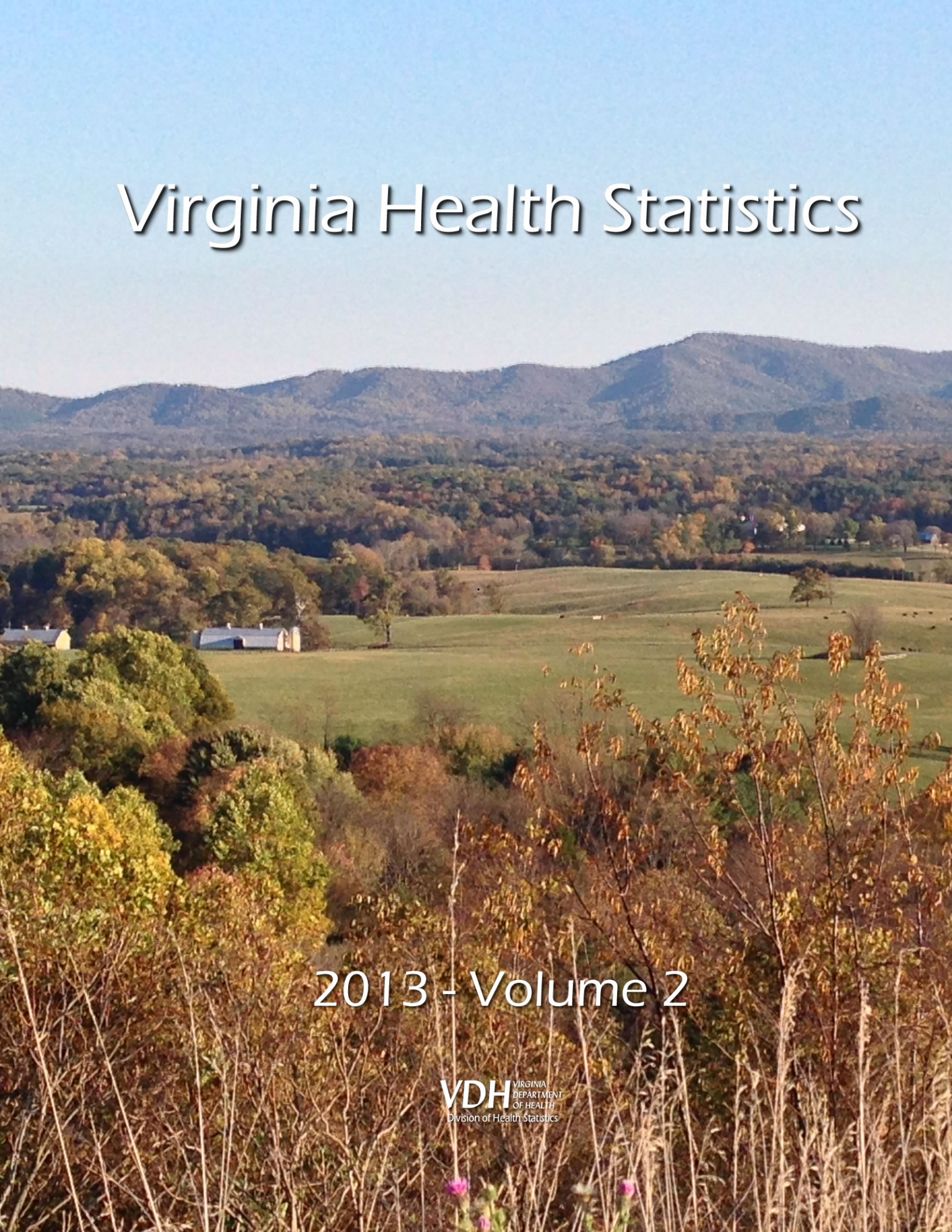

2013 - Volume 2

VDH VIRGINIA DEPARTMENT OF HEALTH
Division of Health Statistics

VIRGINIA HEALTH STATISTICS ANNUAL REPORT 2013

VOLUME II

STATEWIDE DATA

Virginia Department of Health
Division of Health Statistics
Richmond, Virginia
April, 2015

VDH VIRGINIA DEPARTMENT OF HEALTH
Protecting You and Your Environment
www.vdh.state.va.us

Virginia Department of Health
Division of Health Statistics
PO Box 1000
Richmond, Virginia 23218-1000
(804) 662-6276
(804) 662-7261 FAX
http://www.vdh.virginia.gov/healthstats/

Marissa J. Levine, MD, MPH, FAAFP, State Health Commissioner
Calvin T. Reynolds, Director, Virginia Division of Health Statistics
Janet M. Rainey, Director and State Registrar, Division of Vital Records

Staff Contributors:

Denise Cox, Admin. & Office Specialist III
Lewis Hughes, Policy & Planning Specialist I
Cynthia Johnson, Admin. & Office Specialist III
Rob Magnotti, Policy & Planning Specialist II
Rosemary Marsh, Clerical Assistant
Pam Oertel, Admin. & Office Specialist II
Diane Terrell, Consulting Analyst

Cover – Afton Mountain Overlook, Albemarle County, Virginia by Rob Magnotti.

Statistical data is available in alternate formats upon request.

Table of Contents

Chapter Analyses and Data Tables

Chapter I - Data Collection and Summary Data

History and Procedures ..... I - 1
Races and Ethnicity ..... I - 1
Accuracy and Completeness ..... I - 2
Summary Data Highlights ..... I - 2

Table 1 ..... Summary of Total, Teenage, and Hispanic Vital Events By Race, Virginia, 2013 ..... I - 3

Table 2 ..... Resident Births and Deaths and Natural Population Increase By Race, With Rates Per 1,000 Population and Ratios of Births to Deaths Virginia, 2004-2013 ..... I - 3

Table 3 ..... Recorded and Resident In-State and Out-of-State Live Births By Planning Districts, Virginia, 2013 ..... I - 4
Table 4 ..... Recorded and Resident In-State and Out-of-State Deaths By Planning Districts, Virginia, 2013 ..... I - 4

Table 5 ..... Location of Total Pregnancies and Live Births By Race By Resident Status, Virginia, 2013 ..... I - 5
Table 6 ..... Location of Induced Terminations and Natural Fetal Deaths By Race By Resident Status, Virginia, 2013 ..... I - 5
Table 7 ..... Location of Infant Deaths and Total Deaths By Race By Resident Status, Virginia, 2013 ..... I - 5
Table 8 ..... Location of Teenage Live Births and Total Deaths By Race By Resident Status, Virginia, 2013 ..... I - 5
Table 9 ..... Location of Hispanic Live Births and Total Deaths By Race By Resident Status, Virginia, 2013 ..... I - 5

Table 10 ..... Resident Total Pregnancies, Total Live Births, Total Deaths for All Ages and Projected Resident Population with Rates per 1,000 Population and Total Natural Fetal Deaths With Rates per 1,000 Females 15-44 By Race, Virginia, 1993-2013 ..... I – 6

Chapter II - Resident Total Pregnancies

Highlights ..... II - 1

Chart 1 ..... Percents Pregnancy Termination Types, Total and Non-Marital By Age Groups Virginia, 2013 ..... II - 2
Chart 2 ..... Resident Total Pregnancy Groups, With Rates Per 1,000 Females Ages 15-44 Virginia, 1993-2013 ..... II - 3

Table 1 ..... Resident Total Pregnancies By Race of Mother With Percents of Total Pregnancies, Virginia, 1999-2013 ..... II - 4
Table 2 ..... Resident Teenage Pregnancies By Race of Mother With Percents of Teenage Pregnancies, Virginia, 1999-2013 ..... II - 4
Table 3 ..... Resident Hispanic Pregnancies By Race of Mother With Percents of Hispanic Pregnancies, Virginia, 1999-2013 ..... II - 4
Table 4 ..... Resident Total Non-Marital Pregnancies By Race of Mother With Percents of Total Non-Marital Pregnancies Virginia, 1999-2013 ..... II - 5
Table 5 ..... Resident Teenage Non-Marital Pregnancies By Race of Mother With Percents of Teenage Non-Marital Pregnancies Virginia, 1999-2013 ..... II - 5
Table 6 ..... Resident Hispanic Non-Marital Pregnancies By Race of Mother With Percents of Hispanic Non-Marital Pregnancies Virginia, 1999-2013 ..... II - 5

Table 7 ..... Resident Total Pregnancies By Ethnicity and Race and Type of Pregnancy
With Percents Each Type of Total Pregnancies
Virginia, 2004-2013 ..... II -6
Table 8 ..... Resident Teenage Pregnancies By Ethnicity and Race and Type of Pregnancy
With Percents Each Type of Total Pregnancies
Virginia, 2004-2013 ..... II - 7

Table 9 ..... Resident Total Pregnancies By Marital Status By Age and
Ethnicity and Race, With Percents Non-Marital
Virginia, 2013 ..... II - 8
Table 10 ..... Resident Teenage Pregnancies By Marital Status By Age and
Ethnicity and Race With Percents Non-Marital
Virginia, 2013 ..... II - 9

Table 11 ..... Resident Total Pregnancies By Age of Mother and Result of Pregnancy
With Percentages and Age Specific Rates Per 1,000 Females
Virginia, 2013 ..... II-10
Table 12 ..... Resident Non-Marital Pregnancies By Age of Mother and
Result of Pregnancy, With Percentages to Selected Bases
Virginia, 2013 ..... II-10

Table 13 ..... Resident Teenage Total Pregnancies By Age of Mother and
Result of Pregnancy, With Percentages to Selected Bases
Virginia, 2013 ..... II-11
Table 14 ..... Resident Teenage Non-Marital Pregnancies By Age of Mother and
Result of Pregnancy With Percentages to Selected Bases
Virginia, 2013 ..... II-11

Table 15 ..... Resident Total Pregnancies By Age and Ethnicity and Race of Mother
With Percentages and Age Specific Rates Per 1,000 Females
Virginia, 2013 ..... II-12
Table 16 ..... Resident Total Non-Marital Pregnancies By Age and Ethnicity
and Race of Mother With Percentages to Selected Bases
Virginia, 2013 ..... II-12

Table 17 ..... Resident Teenage Total Pregnancies By Age and Ethnicity and Race of Mother
With Percentages to Selected Bases
Virginia, 2013 ..... II-13
Table 18 ..... Resident Teenage Non-Marital Pregnancies By Age and Ethnicity and Race of
Mother With Percentages to Selected Bases
Virginia, 2013 ..... II-13
Table 19 ..... Resident Total Pregnancies, Live Births, Induced Terminations of Pregnancy,
Natural Fetal Deaths, and Projected Female Population Ages 15-44
With Rates Per 1,000 Population By Race, Virginia, 1993-2013 ..... II-14
Table 20 ..... Resident Total Pregnancies, Live Births, Induced Terminations of Pregnancy, and
Natural Fetal Deaths With Numbers and Percents Non-Marital
By Race of Mother or Patient, Virginia, 1993-2013 ..... II-15

Table 21 ..... Resident Teenage Pregnancies, Live Births, Induced Terminations of Pregnancy,
Natural Fetal Deaths, and Projected Female Population Ages 10-19
With Rates Per 1,000 Population By Race, Virginia, 1993-2013 ..... II-16
Table 22 ..... Resident Teenage Pregnancies, Live Births, Induced Terminations of Pregnancy, and
Natural Fetal Deaths With Numbers and Percents Non-Marital
Age Group 10-19 By Race, Virginia, 1993-2013 ..... II-17

Chapter III - Resident Live Births

Highlights ..... III -1

Chart 1 ..... Resident Live Births By Age of Mother, With Age Rates Per 1,000 Females
Virginia, 1997-2013 ..... III - 2

Chart 2 ..... Resident Non-Marital Births By Age of Mother, With Percents Non-Marital of Total Births, Virginia, 1997-2013 ..... III - 3
Table 1 ..... Resident Total Live Births By Race of Mother, With Percents of Total Live Births Virginia, 1999-2013 ..... III - 4
Table 2 ..... Resident Teenage Live Births By Race of Mother, With Percents of Teenage Live Births, Virginia, 1999-2013 ..... III - 4
Table 3 ..... Resident Hispanic Live Births By Race of Mother, With Percents of Hispanic Live Births, Virginia, 1999-2013 ..... III - 4

Table 4 ..... Resident Total Non-Marital Live Births By Race of Mother, With Percents of Total Non-Marital Live Births, Virginia, 1999-2013 ..... III - 5
Table 5 ..... Resident Teenage Non-Marital Live Births By Race of Mother, With Percents of Teenage Non-Marital Live Births, Virginia, 1999-2013 ..... III - 5
Table 6 ..... Resident Hispanic Non-Marital Live Births By Race of Mother, With Percents of Hispanic Non-Marital Live Births, Virginia, 1999-2013 ..... III - 5

Table 7 ..... Resident Total Live Births By Age and Race of Mother, With Age Specific Rates Per 1,000 Females, Virginia, 2013 ..... III - 6
Table 8 ..... Resident Total Non-Marital Live Births By Age and Race of Mother, With Percentages to Selected Bases, Virginia, 2013 ..... III - 6

Table 9 ..... Resident Teenage Total Live Births By Age and Ethnicity and Race of Mother With Percentages to Selected Bases, Virginia, 2013 ..... III - 7
Table 10 ..... Resident Teenage Non-Marital Live Births By Age and Ethnicity and Race of Mother, With Percentages to Selected Bases, Virginia, 2013 ..... III - 7

Table 11 ..... Resident Total Live Births By Age and Race of Mother Virginia, 1993-2013 ..... III - 8
Table 12 ..... Resident Total Live Birth Rates Per 1,000 Females By Age and Race of Mother Virginia, 1993-2013 ..... III - 9
Table 13 ..... Resident Non-Marital Live Births By Age and Race of Mother Virginia, 1993-2013 ..... III-10
Table 14 ..... Percents Non-Marital Live Births of Total Live Births By Age and Race Virginia, 1993-2013 ..... III-11

Table 15 ..... Resident Live Births By Race and Sex By Month of Delivery, Virginia, 2013 ..... III-12

Table 16 ..... Resident Total Live Births, By Ages of Parents, Virginia, 2013 ..... III-13
Table 17 ..... Resident Teenage Live Births, By Ages of Parents, Virginia, 2013 ..... III-13

Table 18 ..... Resident Live Births By Age of Father By Age of Mother, Virginia, 2013 ..... III-14
Table 19A ..... Resident Live Births By Ethnicity of Father By Ethnicity of Mother, Virginia, 2013 ..... III-15
Table 19B ..... Resident Live Births By Ethnicity and Race of Father By Ethnicity and Race of Mother, Virginia, 2013 ..... III-15

Table 20 ..... Education of Mothers For Resident Total Births and First Births By Race With Percent Completing Each Grade Level, Virginia, 2013 ..... III-16
Table 21 ..... Education of Fathers For Resident Total Births By Race, With Percent Completing Each Grade Level, Virginia, 2013 ..... III-16

Table 22 ..... Resident Live Births With Apgar Score By Age of Mother, Virginia, 2013 ..... III-17
Table 23 ..... Resident Live Births With Apgar Score By Race and Sex, Virginia, 2013 ..... III-17
Table 24 ..... Resident Live Births With Apgar Score By Weeks of Gestation, Virginia, 2013 ..... III-17

Table 25 ..... Resident Live Births By Live Birth Order By Age and Race of Mother Virginia, 2013 ..... III-18
Table 26 ..... Resident Live Births By Previous Pregnancies By Age and Race of Mother Virginia, 2013 ..... III-19
Table 27 ..... Resident Live Births By Race and Sex With Sex Ratios, Male Births to Female Births Per 100 Females, Virginia, 2004-2013 ..... III-20
Table 28 ..... Resident Live Births With Congenital Anomalies By Race and Sex With Ratios of Male Events to Female Events Per 100 Females, Virginia, 2004-2013 ..... III-20

Table 29 ..... Resident Total Low Weight Live Births By Race of Mother, With Percents of Total Low Weight, Virginia, 1999-2013 ..... III-21
Table 30 ..... Resident Teenage Low Weight Live Births By Race of Mother, With Percents of Teenage Low Weight, Virginia, 1999-2013 ..... III-21
Table 31 ..... Resident Hispanic Low Weight Live Births By Race of Mother, With Percents of Hispanic Low Weight, Virginia, 1999-2013 ..... III-21

Table 32 ..... Resident Total Non-Marital Low Weight Live Births By Race of Mother, With Percents of Total Non-Marital Low Weight Live Births, Virginia, 1999-2013 ..... III-22
Table 33 ..... Resident Teenage Non-Marital Low Weight Live Births By Race of Mother, With Percents of Teenage Non-Marital Low Weight Live Births, Virginia, 1999-2013 ..... III-22
Table 34 ..... Resident Hispanic Non-Marital Low Weight Live Births By Race of Mother, With Percents of Hispanic Non-Marital Low Weight Live Births, Virginia, 1999-2013 ..... III-22

Table 35 ..... Resident Low Weight, Very Low Weight, and Plural Births and Births With Congenital Anomalies By Race, With Percents of Total Live Births Virginia, 1993-2013 ..... III-23
Table 36 ..... Resident Teenage Low Weight, Very Low Weight, and Plural Births and Births With Congenital Anomalies By Race, With Percents of Teenage Live Births Virginia, 1993-2013 ..... III-24

Table 37 ..... Resident Live Births By Birth Weight in Grams, By Age and Race of Mother Virginia, 2013 ..... III-25
Table 38 ..... Resident Live Births By Birth Weight in Grams, By Weeks of Gestation and Race of Mother, Virginia, 2013 ..... III-26

Table 39 ..... Resident Live Births By Birth Weight and Race of Mother, With Percents of Total Births, Virginia, 2013 ..... III-27
Table 40 ..... Resident Low Weight Births By Birth Order and Race of Mother, With Percents Low Weight Births of Total Births, Virginia, 2013 ..... III-27
Table 41 ..... Resident Low Weight Births By Age and Race of Mother, With Percents Low Weight Births of Total Births, Virginia, 2013 ..... III-27

Table 42 ..... Resident Single and Plural Live Births By Race and Sex of Infant, Virginia, 2013 ..... III-28
Table 43 ..... Plural Births and Plural Low Weight Births By Race, With Percents Low Weight Plural of Total Plural, Virginia, 2013 ..... III-28
Table 44 ..... Resident Low Weight Births, Plural Births, and Congenital Anomalies, With Percents of Total Live Births, By Age and Race of Mother, Virginia, 2013 ..... III-28

Table 45 ..... Recorded Single and Plural Live Births By Birth Weight and Race of Mother Virginia, 2013 ..... III-29
Table 46 ..... Resident Single and Plural Live Births By Birth Weight and Race of Mother Virginia, 2013 ..... III-29

Table 47 ..... Resident Live Births By Age of Mother By Trimester Care Began Virginia, 2013 ..... III-30
Table 48 ..... Resident Live Births By Birth Order By Trimester Care Began Virginia, 2013 ..... III-30
Table 49 ..... Resident Live Births By Age of Mother By Number of Prenatal Visits Virginia, 2013 ..... III-30
Table 50 ..... Resident Live Births By Education of Mother By Birth Order Virginia, 2013 ..... III-31
Table 51 ..... Resident Live Births By Education of Mother By Trimester Care Began Virginia, 2013 ..... III-31
Table 52 ..... Resident Live Births By Education of Mother By Number of Prenatal Visits Virginia, 2013 ..... III-31
Table 53 ..... Resident Live Births By Alcohol Use or Non-Use By Mother By Medical History of the Pregnancy, Virginia, 2013 ..... III-32
Table 54 ..... Resident Live Births By Alcohol Use or Non-Use By Mother By Events of Labor and Delivery, Virginia, 2013 ..... III-33
Table 55 ..... Resident Live Births By Alcohol Use or Non-Use By Mother With Abnormal Conditions of the Newborn, Virginia, 2013 ..... III-34

Table 56 ..... Resident Live Births By Alcohol Use or Non-Use By Mother
With Congenital Anomalies of the Newborn, Virginia, 2013 ..... III-34

Table 57 ..... Resident Live Births By Use or Non-Use of Alcohol By Mother During Pregnancy
By Age and Race of Mother, Virginia, 2013 ..... III-35
Table 58 ..... Resident Live Births By Use of Alcohol Per Week By Mother During Pregnancy
By Birth Weight of Infant in Grams, Virginia, 2013 ..... III-35
Table 59 ..... Resident Live Births By Alcohol Users By Gestation in Weeks By Race of Mother
By Birth Weight in Grams, Virginia, 2013 ..... III-36

Table 60 ..... Resident Live Births By Tobacco Use or Non-Use By Mother
By Medical History of the Pregnancy, Virginia, 2013 ..... III-37
Table 61 ..... Resident Live Births By Tobacco Use or Non-Use By Mother
By Events of Labor and Delivery, Virginia, 2013 ..... III-38
Table 62 ..... Resident Live Births By Tobacco Use or Non-Use By Mother
With Abnormal Conditions of the Newborn, Virginia, 2013 ..... III-39
Table 63 ..... Resident Live Births By Tobacco Use or Non-Use By Mother
With Congenital Anomalies of the Newborn, Virginia, 2013 ..... III-39

Table 64 ..... Resident Live Births By Use or Non-Use of Tobacco By Mother During Pregnancy
By Age and Race of Mother, Virginia, 2013 ..... III-40
Table 65 ..... Resident Live Births By Use of Tobacco Per Day By Mother During Pregnancy
By Birth Weight of Infant in Grams, Virginia, 2013 ..... III-40
Table 66 ..... Resident Live Births By Tobacco Users By Gestation in Weeks By Race of Mother
By Birth Weight in Grams, Virginia, 2013 ..... III-41

Table 67 ..... Resident Live Births By Use or Non-Use of Drugs By Mother
By Medical History of the Pregnancy, Virginia, 2013 ..... III-42
Table 68 ..... Resident Live Births By Use or Non-Use of Drugs By Mother
By Events of Labor and Delivery, Virginia, 2013 ..... III-43
Table 69 ..... Resident Live Births By Use or Non-Use of Drugs By Mother
With Abnormal Conditions of the Newborn, Virginia, 2013 ..... III-44
Table 70 ..... Resident Live Births By Use or Non-Use of Drugs By Mother
With Congenital Anomalies of the Newborn, Virginia, 2013 ..... III-44

Table 71 ..... Resident Live Births By Use of Drugs By Mother
By Age and Race of Mother, Virginia, 2013 ..... III-45

Table 72 ..... Resident Live Births By Weight Gain of Mother in Pounds
By Age and Race of Mother, Virginia, 2013 ..... III-46

Table 73 ..... Resident Infants With Abnormal Conditions of the Newborn
By Weight Gain of Mother in Pounds, Virginia, 2013 ..... III-47

Table 74 ..... Resident Infants With Congenital Anomalies of the Newborn
By Weight Gain of Mother in Pounds, Virginia, 2013 ..... III-48

Table 75 ..... Resident Live Births By Source of Prenatal Care, By Age and Race of Mother,
Virginia, 2013 ..... III-49
Table 76 ..... Resident Live Births By Source of Prenatal Care, By Education of Mother
By Marital Status, Virginia, 2013 ..... III-50
Table 77 ..... Resident Live Births By Obstetric Procedures, By Age and Race of Mother
Virginia, 2013 ..... III-51
Table 78 ..... Resident Live Births By Method of Delivery, By Age and Race of Mother
Virginia, 2013 ..... III-52

Table 79 ..... Resident Live Births By Race of the Mother, By Medical History
of the Pregnancy, Virginia, 2013 ..... III-53

Table 80 ..... Resident Live Births By Race of the Mother, By Events of Labor
and Delivery, Virginia, 2013 ..... III-53
Table 81 ..... Resident Live Births With Abnormal Conditions of the Newborn

By Race of the Mother, Virginia, 2013 ..... III-54
Table 82 ..... Resident Live Births With Congenital Anomalies of the Newborn
By Race of the Mother, Virginia, 2013 ..... III-54

Table 83 ..... Residents With Medical History of the Pregnancy Indicated
By Age of the Mother, Virginia, 2013 ..... III-55
Table 84 ..... Residents With Medical History of the Pregnancy Indicated
By Month and Trimester Prenatal Care Began, Virginia, 2013 ..... III-55
Table 85 ..... Resident Live Births With Events of Labor and Delivery
By Age of the Mother, Virginia, 2013 ..... III-56
Table 86 ..... Resident Live Births With Events of Labor and Delivery, By Month
and Trimester Prenatal Care Began, Virginia, 2013 ..... III-56

Table 87 ..... Resident Infants With Abnormal Conditions of the Newborn
By Birth Weight in Grams, Virginia, 2013 ..... III-57
Table 88 ..... Resident Infants With Abnormal Conditions of the Newborn
By Month and Trimester Prenatal Care Began, Virginia, 2013 ..... III-57
Table 89 ..... Resident Live Births With Congenital Anomalies of the Newborn
By Age of the Mother, Virginia, 2013 ..... III-58
Table 90 ..... Resident Live Births With Congenital Anomalies of the Newborn
By Month and Trimester Prenatal Care Began, Virginia, 2013 ..... III-59

Table 91 ..... Resident Live Births By Method of Payment
By Age and Race of Mother, Virginia, 2013 ..... III-60
Table 92 ..... Resident Non-Marital Births By Method of Payment
By Age and Race of Mother, Virginia, 2013 ..... III-61

Table 93 ..... Recorded Live Births By Attendant and Facility of Birth
By Race of Mother, Virginia, 2013 ..... III-62
Table 94 ..... Resident Live Births By Attendant and Facility of Birth
By Race of Mother, Virginia, 2013 ..... III-62

Chapter IV - Induced Terminations of Pregnancy

Highlights … ..... IV - 1

Chart 1 ..... Resident Induced Terminations of Pregnancy By Race, With Percents
Race of Total Induced Terminations, Virginia, 1999-2013 ..... IV - 2
Chart 2 ..... Resident Non-Marital Induced Terminations of Pregnancy By Race, With
Percents Race of Total Non-Marital, Virginia, 1999-2013 ..... IV - 3

Table 1 ..... Resident Total Induced Terminations of Pregnancy By Race of Patient
With Percents of Total Induced Terminations, Virginia, 1999-2013 ..... IV - 4
Table 2 ..... Resident Teenage Induced Terminations of Pregnancy By Race of Patient, With
Percents of Total Teenage Induced Terminations, Virginia, 1999-2013 ..... IV - 4
Table 3 ..... Resident Hispanic Induced Terminations of Pregnancy By Race of Patient, With
Percents of Total Hispanic Induced Terminations, Virginia, 1999-2013 ..... IV - 4

Table 4 ..... Resident Total Non-Marital Induced Terminations of Pregnancy By Race of Patient
With Percents of Total Non-Marital Induced Terminations, Virginia, 1999-2013 ..... IV - 5
Table 5 ..... Resident Teenage Non-Marital Induced Terminations of Pregnancy By Race of Patient
With Percents of Teenage Non-Marital Induced Terminations, Virginia, 1999-2013 ..... IV - 5
Table 6 ..... Resident Hispanic Non-Marital Induced Terminations of Pregnancy By Race of Patient
With Percents of Hispanic Non-Marital Induced Terminations, Virginia, 1999-2013 ..... IV - 5

Table 7 ..... Resident Total Induced Terminations By Age and Ethnicity and Race of Patient
With Percentages and Age Specific Rates Per 1,000 Females, Virginia, 2013 ..... IV - 6
Table 8 ..... Resident Total Non-Marital Induced Terminations By Age and Ethnicity and
Race of Patient, With Percentages to Selected Bases, Virginia, 2013 ..... IV - 6

Table 9 ..... Resident Teenage Induced Terminations By Age and Ethnicity and Race of Patient

With Percentages to Selected Bases, Virginia, 2013 ..... IV - 7
Table 10 ..... Resident Teenage Non-Marital Induced Terminations By Age and Ethnicity and Race of Patient, With Percentages to Selected Bases, Virginia, 2013 ..... IV - 7

Table 11 ..... Resident Induced Terminations By Month By Race of Patient Virginia, 2013 ..... IV - 8

Table 12 ..... Resident Induced Terminations By Length of Gestation By Race, With Percents Length of Gestation of Induced Terminations, Virginia, 2013 ..... IV - 8
Table 13 ..... Resident Teenage Induced Terminations By Length of Gestation By Race, With Percents Length of Gestation of Induced Terminations, Virginia, 2013 ..... IV - 8

Table 14 ..... Resident Total and Teenage Induced Terminations of Pregnancy, With Rates Per 1,000 Total Females Ages 15-44 and Rates Per 1,000 Teenage Females Ages 10-19, Virginia, 1993-2013 ..... IV - 9

Table 15 ..... Resident Induced Terminations of Pregnancy By Age of Patient With Termination Procedures and Age-Group Percents, Virginia, 2013 ..... IV-10
Table 16 ..... Resident Induced Terminations of Pregnancy By Gestation in Weeks With Termination Procedures and Gestation Percents, Virginia, 2013 ..... IV-10

Table 17 ..... Recorded Induced Terminations of Pregnancy By Facility of Occurrence By Procedure Terminating Pregnancy By Race of Patient, Virginia, 2013 ..... IV-11
Table 18 ..... Resident Induced Terminations of Pregnancy By Facility of Occurrence By Procedure Terminating Pregnancy By Race of Patient, Virginia, 2013 ..... IV-11

Chapter V - Natural Fetal Deaths

Highlights ..... V - 1

Chart 1 ..... Resident Natural Fetal Deaths By Race, With Percents Race of Total Deaths Virginia, 1999-2013 ..... V - 2
Chart 2 ..... Resident Non-Marital Natural Fetal Deaths By Race, With Percents Race of Total Non-Marital Deaths, Virginia, 1999-2013 ..... V - 3

Table 1 ..... Resident Total Natural Fetal Deaths By Race of Patient With Percents of Total Natural Fetal Deaths, Virginia, 1999-2013 ..... V - 4
Table 2 ..... Resident Teenage Natural Fetal Deaths By Race of Patient With Percents of Total Teenage Natural Fetal Deaths, Virginia, 1999-2013 ..... V - 4
Table 3 ..... Resident Hispanic Natural Fetal Deaths By Race of Patient With Percents of Total Hispanic Natural Fetal Deaths, Virginia, 1999-2013 ..... V - 4

Table 4 ..... Resident Total Non-Marital Natural Fetal Deaths By Race of Patient With Percents of Total Non-Marital Natural Fetal Deaths, Virginia, 1999-2013 ..... V - 5
Table 5 ..... Resident Teenage Non-Marital Natural Fetal Deaths By Race of Patient With Percents of Teenage Non-Marital Natural Fetal Deaths, Virginia, 1999-2013 ..... V - 5
Table 6 ..... Resident Hispanic Non-Marital Natural Fetal Deaths By Race of Patient With Percents of Hispanic Non-Marital Natural Fetal Deaths, Virginia, 1999-2013 ..... V - 5

Table 7 ..... Resident Total Natural Fetal Deaths By Age and Ethnicity and Race of Patient With Percentages and Age Specific Rates Per 1,000 Females, Virginia, 2013 ..... V - 6
Table 8 ..... Resident Total Non-Marital Natural Fetal Deaths By Age and Ethnicity and Race of Patient With Percentages to Selected Bases, Virginia, 2013 ..... V - 6
Table 9 ..... Resident Teenage Natural Fetal Deaths By Age and Ethnicity and Race of Patient With Percentages to Selected Bases, Virginia, 2013 ..... V - 7
Table 10 ..... Resident Teenage Non-Marital Natural Fetal Deaths By Age and Ethnicity and Race of Patient With Percentages to Selected Bases, Virginia, 2013 ..... V - 7

Table 11 ..... Resident Natural Fetal Deaths By Month By Race of Patient Virginia, 2013 ..... V - 8

Table 12 ..... Resident Natural Fetal Deaths By Length of Gestation By Race With Percents Length of Gestation of Natural Fetal Deaths, Virginia, 2013 ..... V - 8
Table 13 ..... Resident Teenage Natural Fetal Deaths By Length of Gestation By Race With Percents Length of Gestation of Natural Fetal Deaths, Virginia, 2013 ..... V - 8

Table 14 ..... Resident Total and Teenage Natural Fetal Deaths Under 20 Weeks and Under 28 Weeks Gestation With Rates Per 1,000 Total Females Ages 15-44 and Rates Per 1,000 Teenage Females Ages 10-19, Virginia, 1993-2013 ..... V - 9

Table 15 ..... Fifty-Two Causes of Resident Natural Fetal Deaths By The Age of the Patient, Inclusive of the Forty-Five Rankable Causes of Natural Fetal Deaths Virginia, 2013 ..... V-10
Table 16 ..... Fifty-Two Causes of Resident Natural Fetal Deaths By Period of Gestation By Race, Inclusive of the Forty-Five Rankable Causes of Natural Fetal Deaths Virginia, 2013 ..... V-11

Table 17 ..... Recorded Natural Fetal Deaths By Attendant, Facility, and Time of Death By Race of Patient, Virginia, 2013 ..... V-12
Table 18 ..... Resident Natural Fetal Deaths By Attendant, Facility, and Time of Death By Race of Patient, Virginia, 2013 ..... V-13

Chapter VI - Infant and Perinatal Deaths

Highlights ..... VI - 1

Chart 1 ..... Resident Infant Deaths and Death Rates Per 1,000 Live Births By Race Virginia, 1997-2013 ..... VI - 2
Chart 2 ..... Resident Perinatal Deaths and Death Rates Per 1,000 Perinatal Base By Race Virginia, 1997-2013 ..... VI - 3

Table 1 ..... Resident Total Infant Deaths By Race of Infant at Death With Percents of Total Infant Deaths, Virginia, 1999-2013 ..... VI - 4
Table 2 ..... Resident Teenage Infant Deaths By Race of Infant at Death With Percents of Total Teenage Infant Deaths, Virginia, 1999-2013 ..... VI - 4
Table 3 ..... Resident Hispanic Infant Deaths By Race of Infant at Death With Percents of Total Hispanic Infant Deaths, Virginia, 1999-2013 ..... VI - 4

Table 4 ..... Resident Total Non-Marital Infant Deaths By Race of Infant at Death With Percents of Total Non-Marital Infant Deaths, Virginia, 1999-2013 ..... VI - 5
Table 5 ..... Resident Teenage Non-Marital Infant Deaths By Race of Infant at Death With Percents of Teenage Non-Marital Infant Deaths, Virginia, 1999-2013 ..... VI - 5
Table 6 ..... Resident Hispanic Non-Marital Infant Deaths By Race of Infant at Death With Percents of Hispanic Non-Marital Infant Deaths, Virginia, 1999-2013 ..... VI - 5

Table 7 ..... Resident Infant Deaths By Age of Mother at Birth and Race of Infant at Death With Percentages and Rates Per 1,000 Live Births, Virginia, 2013 ..... VI - 6
Table 8 ..... Resident Non-Marital Infant Deaths By Age of Mother at Birth and Race of Infant at Death With Percentages to Selected Bases and Rates Per 1,000 Non-Marital Live Births, Virginia, 2013 ..... VI - 6

Table 9 ..... Resident Teenage Infant Deaths By Age of Mother at Birth and Race of Infant at Death With Percentages and Rates Per 1,000 Live Births, Virginia, 2013 ..... VI - 7
Table 10 ..... Resident Teenage Non-Marital Infant Deaths By Age of Mother at Birth and Race of Infant at Death With Percentages to Selected Bases and Rates Per 1,000 Non-Marital Live Births, Virginia, 2013 ..... VI - 7

Table 11 ..... Resident Infant Deaths By Age of Father By Age of Mother, Virginia, 2013 ..... VI - 8
Table 12 ..... Resident Infant Deaths By Race of Father By Race of Mother, Virginia, 2013 ..... VI - 8

Table 13 ..... Educations of Fathers and Mothers For Resident Infant Deaths By Race With

Percent Completing Each Grade Level, Virginia, 2013 ..... VI - 8

Table 14 ..... Resident Infant Deaths, Hebdomadal Deaths, and Neonatal Deaths By Age of Mother and Race of Infant, Virginia, 2013 ..... VI - 9
Table 15 ..... Resident Infant Deaths, Hebdomadal Deaths, and Neonatal Deaths By Trimester Care Began and Race of Infant, Virginia, 2013 ..... VI - 9
Table 16 ..... Resident Infant Deaths, Hebdomadal Deaths, and Neonatal Deaths By Birth Weight in Grams and Race of Infant, Virginia, 2013 ..... VI - 9

Table 17 ..... Resident Perinatal Deaths By Race of Infant at Death With Percents of Total Perinatal Deaths, Virginia, 1999-2013 ..... VI-10
Table 18 ..... Resident Teenage Perinatal Deaths By Race of Infant at Death With Percents of Teenage Perinatal Deaths, Virginia, 1999-2013 ..... VI-10
Table 19 ..... Resident Hispanic Perinatal Deaths By Race of Infant at Death With Percents of Hispanic Perinatal Deaths, Virginia, 2004-2013 ..... VI-10

Table 20 ..... Resident Total Non-Marital Perinatal Deaths By Race of Infant at Death With Percents of Total Non-Marital Perinatal Deaths, Virginia, 1999-2013 ..... VI-11
Table 21 ..... Resident Teenage Non-Marital Perinatal Deaths By Race of Infant at Death With Percents of Teenage Non-Marital Perinatal Deaths, Virginia, 1999-2013 ..... VI-11
Table 22 ..... Resident Hispanic Non-Marital Perinatal Deaths By Race of Infant at Death With Percents of Hispanic Non-Marital Perinatal Deaths, Virginia, 2004-2013 ..... VI-11

Table 23 ..... Resident Early Infant Deaths, Hebdomadal Deaths, Neonatal Deaths, Postneonatal Deaths, Infant Deaths Under One Year, and Perinatal Deaths By Race With Rates Per 1,000 Live Births and Perinatal Base, Virginia, 1993-2013 ..... VI-12

Table 24 ..... Resident Teen Early Infant Deaths, Hebdomadal Deaths, Neonatal Deaths, Postneonatal Deaths, Infant Deaths Under One Year of Age, and Perinatal Deaths By Race of Infant With Rates Per 1,000 Live Births Ages 10-19 and Perinatal Base, Virginia, 1993-2013 ..... VI-13
Table 25 ..... Eighty-Three Categories of Resident Infant Deaths, Inclusive of the Seventy-One Rankable Causes, By Age of Mother of Infant at Birth, Virginia, 2013 ..... VI-14
Table 26 ..... Eighty-Three Categories of Resident Infant Deaths With Rates Per 100,000 Live Births, By Age and Race of Infant, Virginia, 2013 ..... VI-16
Table 27 ..... Eighty-Three Categories of Resident Infant Deaths to Teenage Mothers With Rates Per 100,000 Live Births By Age and Race of Infant, Virginia, 2013 ..... VI-18

Table 28 ..... One Hundred Thirty Causes of Resident Infant Deaths With Rankable Causes By Age of Infant at Death, Virginia, 2013 ..... VI-20
Table 29 ..... One Hundred Thirty Causes of Resident Infant Deaths With Rankable Causes By Race and Sex of Infant With Rates Per 100,000 Live Births, Virginia, 2013 ..... VI-24

Chapter VII - Resident Total Deaths

Highlights ..... VII - 1

Chart 1 ..... Resident Deaths By Age of Decedent With Cumulative Percents Virginia, 1993-2013 ..... VII - 2
Chart 2 ..... Resident Deaths By Race of Decedent With Rates Per 1,000 Population Virginia, 1993-2013 ..... VII - 3

Table 1 ..... Resident Total Deaths By Race of Decedent With Percents Race of Total Deaths, Virginia, 1999-2013 ..... VII - 4
Table 2 ..... Resident Teenage Deaths By Race of Decedent With Percents Race of Teenage Deaths, Virginia, 1999-2013 ..... VII - 4
Table 3 ..... Resident Hispanic Deaths By Race of Decedent With Percents Race of Hispanic Deaths, Virginia, 1999-2013 ..... VII - 4

Table 4 ..... Resident Total Deaths By Month of Death By Race and Sex of Decedent Virginia, 2013 ..... VII - 5
Table 5 ..... Resident Teenage Deaths By Month of Death By Race and Sex of Decedent

Virginia, 2013 ..... VII - 5

Table 6 ..... Resident Total Deaths By Age and Race of Decedent With Percentages to Selected Bases and Rates Per 100,000 Population, Virginia, 2013 ..... VII - 6
Table 7 ..... Resident Hispanic Deaths By Age and Race of Decedent With Percentages to Selected Bases and Rates Per 100,000 Population, Virginia, 2013 ..... VII - 6

Table 8 ..... Resident Teenage Deaths By Age and Race of Decedent With Percentages to Selected Bases, Virginia, 2013 ..... VII - 7
Table 9 ..... Resident Teenage Deaths By Age and Leading Causes of Death With Percentages to Selected Bases, Virginia, 2013 ..... VII - 7

Table 10 ..... Five Leading Causes of Death in Specified Age Groups By Race With Percents of Total Deaths, Virginia, 2013 ..... VII - 8

Table 11 ..... Resident Total Deaths By Race of Decedent With Rates Per 100,000 Population, Virginia, 1999-2013 ..... VII-10
Table 12 ..... Resident Teenage Deaths By Race of Decedent With Rates Per 100,000 Population, Virginia, 1999-2013 ..... VII-10
Table 13 ..... Resident Hispanic Deaths By Race of Decedent With Rates Per 100,000 Population, Virginia, 1999-2013 ..... VII-10

Table 14 ..... Eighteen Leading Causes of Resident Deaths in Order of Year 2013 Total Ranking With Percents of Total Resident Deaths, Virginia, 1990-2013 ..... VII-11

Table 15 ..... Resident Deaths From Twenty Selected Causes By Race With Unadjusted Rates Per 100,000 Population, Virginia, 2004-2013 ..... VII-14

Table 16 ..... Eighteen Leading Causes of Death By Age of Decedent With Percents Ages of Cause-of-Death Totals, Virginia, 2013 ..... VII-16

Table 17 ..... Forty-Eight Selected Categories of Resident Deaths By ICD Tenth Revision Codes By Age of Decedent, Virginia, 2013 ..... VII-17
Table 18 ..... Forty-Eight Selected Categories of Resident Deaths By ICD Tenth Revision Codes By Race and Sex, Virginia, 2013 ..... VII-18

Table 19 ..... Fifty Rankable Causes of Resident Deaths In Order of Total Deaths With ICD Tenth Revision Codes, By Age of Decedent, Virginia, 2013 ..... VII-19
Table 20 ..... Fifty Rankable Causes of Resident Deaths In Order of Total Deaths With ICD Tenth Revision Codes, By Race and Sex of Decedent, Virginia, 2013 ..... VII-20

Table 21 ..... Fifty-Two Causes of Deaths to Resident Teenagers Ages 10-19 By Age of Decedent, Virginia, 2013 ..... VII-21
Table 22 ..... Fifty-Two Causes of Deaths to Resident Teenagers Ages 10-19 By Race and Sex of Decedent, Virginia, 2013 ..... VII-22

Table 23 ..... Fifty-Two Selected Causes of Resident Hispanic Deaths By Age of Decedent, Virginia, 2013 ..... VII-23
Table 24 ..... Fifty-Two Selected Causes of Resident Hispanic Deaths By Race and Sex of Decedent, Virginia, 2013 ..... VII-24

Table 25 ..... One Hundred Thirteen Selected Causes of Resident Deaths By ICD Tenth Revision Codes, By Age, Race, and Sex, Virginia, 2013 ..... VII-25

Table 26 ..... Three Hundred Sixty Selected Causes of Resident Deaths By ICD Tenth Revision Codes By Age of Decedent, Virginia, 2013 ..... VII-41
Table 27 ..... Three Hundred Sixty Selected Causes of Resident Deaths By ICD Tenth Revision Codes By Race and Sex, Virginia, 2013 ..... VII-52

Chart 3 ..... Resident Deaths By The Six Leading Causes With Rates Per 100,000 Population Virginia, 1999-2013 ..... VII-63

Table 28 ..... Resident Total Deaths By Age, Race, and Sex With Rates Per 100,000 Population Virginia, 2013 ..... VII-64

Table 29 ..... Resident Deaths From Major Cardiovascular Diseases, By Age, Race, and Sex With Rates Per 100,000 Population, Virginia, 2013 ..... VII-65
Table 30 ..... Resident Deaths From Diseases of the Heart, By Age, Race, and Sex With Rates Per 100,000 Population, Virginia, 2013 ..... VII-66
Table 31 ..... Resident Deaths From Malignant Neoplasms, By Age, Race, and Sex With Rates Per 100,000 Population, Virginia, 2013 ..... VII-67

Table 32 ..... Resident Deaths From Cerebrovascular Diseases, By Age, Race, and Sex With Rates Per 100,000 Population, Virginia, 2013 ..... VII-68
Table 33 ..... Resident Deaths From Chronic Lower Respiratory Diseases, By Age, Race, and Sex With Rates Per 100,000 Population, Virginia, 2013 ..... VII-69
Table 34 ..... Resident Deaths From Unintentional Injury (Accidents), By Age, Race, and Sex With Rates Per 100,000 Population, Virginia, 2013 ..... VII-70
Table 35 ..... Resident Deaths From Diabetes Mellitus, By Age, Race, and Sex With Rates Per 100,000 Population, Virginia, 2013 ..... VII-71

Table 36 ..... Resident Deaths From Influenza and Pneumonia, By Age, Race, and Sex With Rates Per 100,000 Population, Virginia, 2013 ..... VII-72

Table 37 ..... Resident Deaths From Intentional Self-Harm (Suicide), By Age, Race, and Sex With Rates Per 100,000 Population, Virginia, 2013 ..... VII-73
Table 38 ..... Resident Deaths From Intentional Harm By Assault (Homicide), By Age, Race, and Sex With Rates Per 100,000 Population, Virginia, 2013 ..... VII-74

Table 39 ..... Resident Deaths From Human Immunodeficiency Virus (HIV) Disease By Age, Race, and Sex With Rates Per 100,000 Population, Virginia, 2013 ..... VII-75

Chart 4 ..... Four External Causes of Resident Deaths, With Rates Per 100,000 Population Virginia, 1999-2013 ..... VII-76

Table 40 ..... Resident Alcohol Induced Deaths By Race and Sex By Underlying Causes of Death, Virginia, 2013 ..... VII-77
Table 41 ..... Resident Drug Induced Deaths By Race and Sex By Underlying Causes of Death, Virginia, 2013 ..... VII-77
Table 42 ..... Resident Maternal Deaths By Age of Mother By Underlying Causes of Death Virginia, 2013 ..... VII-77

Table 43 ..... Resident Total Unintentional Injury Deaths By Race and Sex, By National Safety Council External Cause of Death Groups, Virginia, 2013 ..... VII-78
Table 44 ..... Resident Deaths By Intentional Self-Harm and Suicide By Method of Self-Harm By Race and Sex, Virginia, 2013 ..... VII-78
Table 45 ..... Resident Deaths By Assaults and Homicide By Method of Assault By Race and Sex, Virginia, 2013 ..... VII-78

Table 46 ..... Resident External Injury Deaths From All Activities By Age of Decedent By National Safety Council External Cause of Death Groups, Virginia, 2013 ..... VII-79
Table 47 ..... Resident External Injury Deaths While At Home By Age of Decedent By National Safety Council External Cause of Death Groups, Virginia, 2013 ..... VII-79

Table 48 ..... Resident External Injury Deaths While Working For Income By Age of Decedent By National Safety Council External Cause of Death Groups, Virginia, 2013 ..... VII-80
Table 49 ..... Resident External Injury Deaths Not-At-Home and Not-At-Work By Age of Decedent By National Safety Council External Cause of Death Groups, Virginia, 2013 ..... VII-80

Table 50 ..... National Center for Health Statistics Causes of External Mortality Matrix With Tenth Revision of International Classification of Diseases Codes, Virginia, 2013 ..... VII-81

Table 51 ..... Resident Deaths From Unintentional Injury, From Intentional Harm By Suicide and Homicide, From Undetermined Intent, From Legal Intervention and Operations

of War, and From Complications of Medical and Surgical Care By Age of Decedent and Type of Injury, Virginia, 2013 ..... VII-83

Table 52 ..... Resident Deaths From Unintentional Injury, From Intentional Harm By Suicide and Homicide, From Undetermined Intent, From Legal Intervention and Operations of War, and From Complications of Medical and Surgical Care By Ethnicity and Race By Sex and Type of Injury, Virginia, 2013 ..... VII-84

Table 53 ..... Recorded Deaths By Attendant, Facility, and Status at Facility By Race of Decedent, Virginia, 2013 ..... VII-85

Table 54 ..... Resident Deaths By Attendant, Facility, and Status at Facility By Race of Decedent, Virginia, 2013 ..... VII-86

Basic Definitions and Population Data

Recorded Data ..... A - 1
Residence Data ..... A - 1
Ethnicity and Race ..... A - 1

Live Births ..... A - 1
Low Weight Live Births ..... A - 1
Non-Marital Births ..... A - 1

Non-Marital Natural Fetal Deaths/Induced Terminations ..... A - 1
Fetal Deaths ..... A - 1
Induced Terminations of Pregnancy ..... A - 1
Natural Fetal Deaths ..... A - 1

Perinatal Deaths ..... A - 2
Total Infant Deaths ..... A - 2
Early Infant Deaths ..... A - 2
Hebdomadal Deaths ..... A - 2
Neonatal Deaths ..... A - 2
Postneonatal Deaths ..... A - 2

Total Deaths ..... A - 2
Underlying Cause of Death ..... A - 2
Leading Causes of Death ..... A - 2

Population Projections ..... A - 2

Age-adjusted Death Rates ..... A - 2
Rates Calculations ..... A - 2

Population Tables

Table 1 ..... Total Population Projections By the U.S. Bureau of the Census, By Age, Race, and Sex, Virginia, 2013 ..... A - 4

Table 2 ..... Total Hispanic Population Projections By the U.S. Bureau of the Census, By Age, Race, and Sex, Virginia, 2013 ..... A - 5

LOCAL JURISDICTIONS BY PLANNING DISTRICTS
COMMONWEALTH OF VIRGINIA
2013

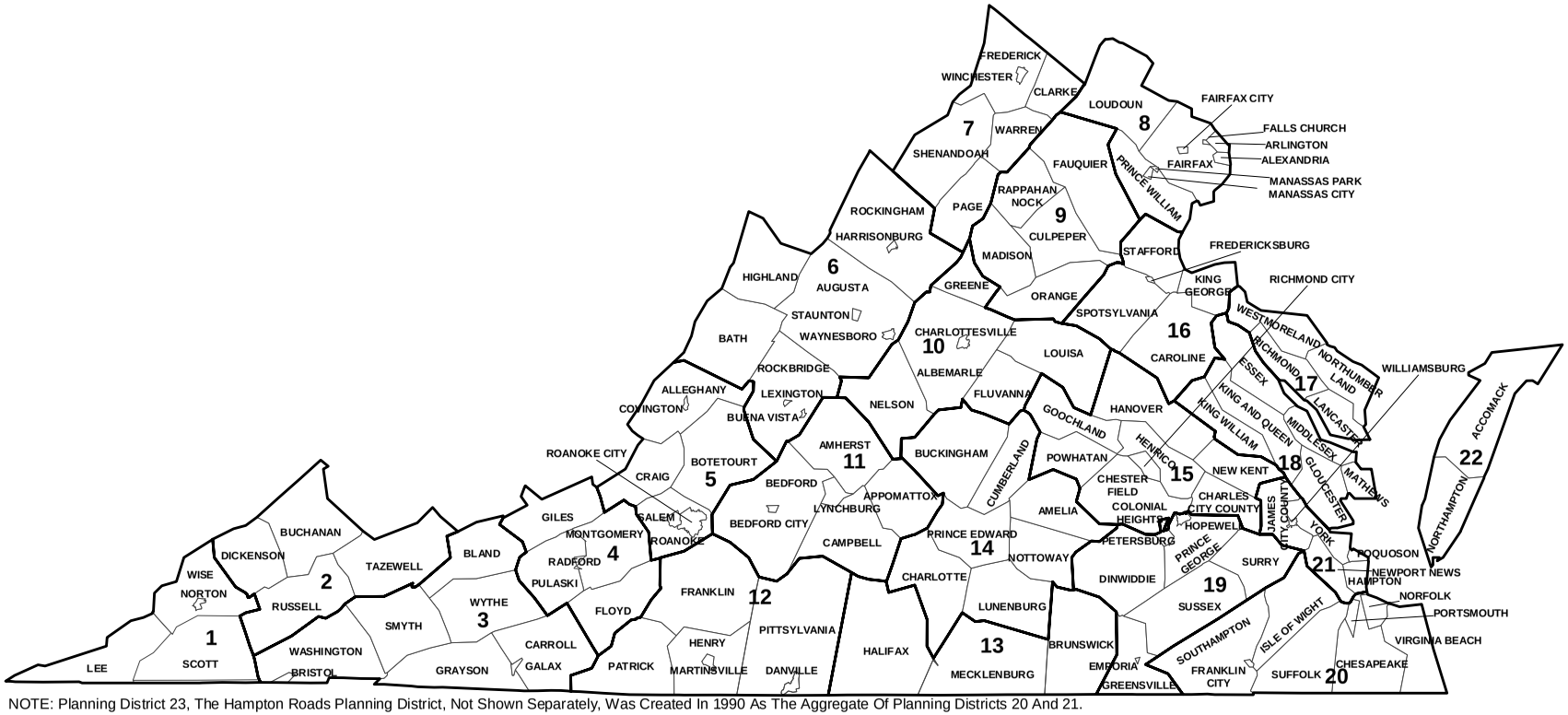

NOTE: Planning District 23, The Hampton Roads Planning District, Not Shown Separately, Was Created In 1990 As The Aggregate Of Planning Districts 20 And 21.

CHAPTER I

DATA COLLECTION AND SUMMARY DATA

Subsequent to the passage of the original Vital Statistics Act by the General Assembly in 1912, vital statistics data for Virginia have been compiled each year since 1913. They were published as the Virginia Vital Statistics Annual Reports through 1994. In 1995, the report consolidated data from other publications and expanded its coverage to other topics in vital statistics. Since then, it has been published in multiple volumes under the name of Virginia Health Statistics, although its coverage has continued to be primarily vital statistics data. This calendar year 2013 edition is number one hundred one in the series.

History and Procedures Birth and death data have been compiled for each of the years since 1913. Marriage data were first collected for 1917, and divorce data have been recorded since 1918. Currently, the certificates in each of these areas are filed with the Division of Vital Records and the birth and death data are analyzed by the Virginia Division of Health Statistics. The certificates are housed in vaults in the Division of Vital Records, with required security arrangements to ensure their confidentiality and integrity. Certified copies of the certificates are provided only to persons authorized by law to receive them.

All certificates and reports for live births, induced terminations of pregnancy, natural fetal deaths, and deaths are filed by hospitals, physicians, midwives, and funeral directors with the local health department serving the county or independent city in which the event occurred. These are transferred to the Division of Vital Records weekly, with early transmissions of birth data via an electronic birth certificate system. Marriage and divorce abstracts are transmitted to the division monthly by the clerks of the various city and county courts.

Reciprocity arrangements exist among the states for the interstate exchange of live birth, natural fetal death, induced termination, and death data. These provide an out-of-state count of events occurring to Virginia residents. Likewise, copies of certificates of these events occurring in Virginia to non-residents are sent to the proper states. The Virginia files thus seek to include all vital events data that occur in the state plus those to Virginia residents that occurred elsewhere. A distinction is then made in the tables and analyses as to those events occurring in Virginia and to those occurring to residents of Virginia.

Race and Ethnicity An effort is made in this and subsequent chapters to deal with the racial classification and the separate classification of ethnicity. There are many ethnic as well as many racial groups in the United States population, but only two ethnic groups are recognized in most of the population data, Hispanic (or Latino) and Non-Hispanic. All of the races are present in each of these two groups, each group with different nationality origins. Unfortunately, there is a tendency on the part of many to view the Hispanic group as a separate race rather than as an ethnic sub sector of the population, with some White Hispanics inflating the Other Races group, which should be a small group with the proper designations.

Six major race groups are now recognized by the Bureau of the Census in place of the basic four for which population data are available, plus a Two or More Races group. The six groups result from a further breakdown of the Asian and Pacific group into two parts, plus an Other Races group. Further breakdowns of the Asian and Pacific races results in sixteen races, of which most are nationalities. The Hispanic group is broken into the four basic races by the Bureau in its modified releases, but Hispanic vital statistics coding is broken into five parts by national origin: Mexican, Puerto Rican, Cuban, Central and South American, and Other and Unknown Hispanic, with population data for them not available.

Prior to 1990, the Virginia Vital Statistics Annual Report designated races as White or Nonwhite. Beginning in 1990, the race classification was expanded to include White, Black, and all other races or simply Other Races (where Other Races includes Asian, Native American, and the race classification of Other). Unknown or unstated race codes are included in the White race and similarly, unknown or unstated ethnicity codes are included with Non-Hispanic ethnicity to minimize the effects in ratio calculations.

After 1990, the Virginia vital statistics race classification was increased from 10 to 15, with the increase in the Asian and Pacific group. In the absence of population data for each of these separately, however, only counts of events are possible for them, and these are provided in Volumes I and III of this report.

Accuracy and Completeness The data entered into the fields of the individual vital statistics records are subject to some errors, omissions, and deliberate falsification, as well as to clerical errors at the source. Accuracy depends to a very high degree upon the respondents for the several certificates and upon the concern and qualifications of the medical personnel that may be involved. For almost every field of information there is an unknown category specifically coded as such, and for some fields an unstated category that receives no coding entry when the respondent is not legally required to provide an answer for the information in the field.

Completeness of records is likely to be highest for live births and lowest for induced terminations of pregnancy, and natural fetal deaths. Legal requirements that must be met and reciprocity among the states leads to a belief that birth and death records are considered complete in Virginia. The completeness of out-of-state reporting is dependent on the accuracy, completeness, and timeliness of vital records programs in other states.

Further, it appears that compliance is lower for induced terminations and natural fetal deaths than for live births and deaths and is not strictly sought. All facilities that perform induced terminations and natural fetal deaths may not be reporting them, and such instances are sometimes found. Since an infant death requires both a birth certificate and a death certificate from different computer files, very early infant deaths that result from short gestation, low birth weight, or low Apgar scores may be reported as births but not as deaths in the absence of adequate quality controls. However, with the new low birth weight study mandated by the National Center for Health Statistics, most of the infant deaths missing death certificates are being flagged.

With time constraints placed on the Division of Vital Records by both federal and state governments, the electronic files will always be closed before all of the late-arrival records have been received. This is especially important in cases where the number of deaths may be small and queries of questionable entries may not be complete or possible. Only when the data reported in the certificates are accurate may the vital statistics files be viewed as large samples, giving close estimates of complete statistical summary measures.

Summary Data Highlights

- In 2013, there were a total of 126,655 pregnancies comprising 101,977 live births, 4,954 natural fetal deaths and 19,724 induced terminations of pregnancy.
- 82.9 percent of births to resident mothers in 2013 began prenatal care in the first trimester. 0.7 percent (752) of births to resident mothers received no prenatal care.
- There were a total of 632 infant deaths for 2013 with a rate of 6.2 per 1,000 live births.
- For 2013, there were a total of 62,309 deaths with a rate of 7.5 per 1,000 total population.
- The population of Virginia for 2013 increased 0.9 percent over the previous year to an estimated 8,260,405 persons. The Hispanic population was estimated at 712,790 persons, an increase of 3.7 percent over the previous year.

TABLE 1
SUMMARY OF TOTAL, TEENAGE, AND HISPANIC VITAL EVENTS BY RACE
VIRGINIA, 2013

TOTAL COUNTS OF EVENTS					AVERAGE EVENTS PER DAY				
VITAL EVENT	TOTAL	WHITE	BLACK	OTHER	VITAL EVENT	TOTAL	WHITE	BLACK	OTHER
RESIDENT EVENTS					RESIDENT EVENTS				
TOTAL PREGNANCIES	126,655	77,783	31,386	17,486	TOTAL PREGNANCIES	346.1	212.5	85.8	47.8
TOTAL LIVE BIRTHS	101,977	65,008	21,623	15,346	TOTAL LIVE BIRTHS	278.6	177.6	59.1	41.9
INDUCED TERMINATIONS	19,724	9,383	8,500	1,841	INDUCED TERMINATIONS	53.9	25.6	23.2	5.0
NATURAL FETAL DEATHS	4,954	3,392	1,263	299	NATURAL FETAL DEATHS	13.5	9.3	3.5	0.8
INFANT DEATHS UNDER 1 YEAR	632	335	264	33	INFANT DEATHS UNDER 1 YEAR	1.7	0.9	0.7	0.1
TOTAL DEATHS	62,309	48,798	12,167	1,344	TOTAL DEATHS	170.2	133.3	33.2	3.7
TEENAGE PREGNANCIES	7,447	3,840	2,822	785	TEENAGE PREGNANCIES	20.3	10.5	7.7	2.1
TEENAGE LIVE BIRTHS	5,316	2,794	1,884	638	TEENAGE LIVE BIRTHS	14.5	7.6	5.1	1.7
TEENAGE INDUCED TERMINATIONS	1,902	909	853	140	TEENAGE INDUCED TERMINATIONS	5.2	2.5	2.3	0.4
TEENAGE NATURAL FETAL DEATHS	229	137	85	7	TEENAGE NATURAL FETAL DEATHS	0.6	0.4	0.2	0.0
TEENAGE MOTHERS INFANT DEATHS	52	31	20	1	TEENAGE MOTHERS INFANT DEATHS	0.1	0.1	0.1	0.0
TEENAGE DEATHS	279	193	77	9	TEENAGE DEATHS	0.8	0.5	0.2	0.0
HISPANIC PREGNANCIES	15,398	8,911	386	6,101	HISPANIC PREGNANCIES	42.1	24.3	1.1	16.7
HISPANIC LIVE BIRTHS	13,055	6,747	305	6,003	HISPANIC LIVE BIRTHS	35.7	18.4	0.8	16.4
HISPANIC INDUCED TERMINATIONS	1,980	1,821	74	85	HISPANIC INDUCED TERMINATIONS	5.4	5.0	2.1	0.2
HISPANIC NATURAL FETAL DEATHS	363	343	7	13	HISPANIC NATURAL FETAL DEATHS	1.0	0.9	0.0	0.0
HISPANIC INFANT DEATHS	73	61	10	2	HISPANIC INFANT DEATHS	0.2	0.2	0.0	0.0
HISPANIC DEATHS	954	890	44	20	HISPANIC DEATHS	2.6	2.4	0.1	0.1
RECORDED EVENTS					RECORDED EVENTS				
ESTIMATED MARRIAGES	55,148				ESTIMATED MARRIAGES	150.7			
ESTIMATED ANNULMENTS/DIVORCES	29,465				ESTIMATED ANNULMENTS/DIVORCES	80.5			

NOTE: Totals given for marriages and divorces may include duplicate records. An average event per day of 0.0 is an average event of less than 0.05.

TABLE 2
RESIDENT BIRTHS AND DEATHS AND NATURAL POPULATION INCREASE BY RACE
WITH RATES PER 1,000 POPULATION AND RATIOS OF BIRTHS TO DEATHS
VIRGINIA, 2004-2013

TEN-YEAR	ALL RACES				WHITE RACE				BLACK RACE				ALL OTHER RACES			
PERIOD	Births	Rate	Deaths	Rate	Births	Rate	Deaths	Rate	Births	Rate	Deaths	Rate	Births	Rate	Deaths	Rate
2004	103,830	13.9	56,312	7.5	72,606	13.1	43,735	7.9	22,261	14.7	11,747	7.7	8,963	23.3	830	2.2
2005	104,488	13.8	57,642	7.6	72,220	12.8	44,990	8.0	22,084	14.3	11,753	7.6	10,184	25.4	899	2.2
2006	106,474	13.9	57,409	7.5	72,808	12.9	44,847	7.9	23,171	14.9	11,642	7.5	10,495	25.0	920	2.2
2007	108,417	14.1	57,835	7.5	73,003	12.8	44,918	7.9	23,708	15.0	11,942	7.6	11,706	27.2	975	2.3
2008	106,578	13.7	58,730	7.6	73,043	12.7	45,808	8.0	23,305	14.7	11,868	7.5	10,230	23.2	1,054	2.4
2009	104,979	13.3	58,378	7.4	71,118	12.3	45,539	7.8	23,017	14.2	11,750	7.3	10,844	23.4	1,089	2.4
2010	102,934	12.9	58,841	7.4	69,524	11.9	45,974	7.9	22,442	13.7	11,736	7.2	10,968	20.4	1,131	2.1
2011	102,525	12.7	60,325	7.5	69,503	11.8	47,404	8.1	22,015	13.2	11,725	7.0	11,007	19.7	1,196	2.1
2012	102,811	12.6	61,101	7.5	66,841	11.3	47,851	8.1	21,845	13.0	11,976	7.1	14,125	24.2	1,274	2.2
2013	101,977	12.3	62,309	7.5	65,008	10.9	48,798	8.2	21,623	12.8	12,167	7.2	15,346	25.4	1,344	2.2

TEN-YEAR	ALL RACES			WHITE RACE			BLACK RACE			ALL OTHER RACES		
PERIOD	Natural Increase	Rate	Ratio	Natural Increase	Rate	Ratio	Natural Increase	Rate	Ratio	Natural Increase	Rate	Ratio
2004	47,518	6.4	1.844	28,871	5.2	1.660	10,514	6.9	1.895	8,133	21.1	10.799
2005	46,846	6.2	1.813	27,230	4.8	1.605	10,331	6.7	1.879	9,285	23.2	11.328
2006	49,065	6.4	1.855	27,961	4.9	1.623	11,529	7.4	1.990	9,575	22.8	11.408
2007	50,582	6.6	1.875	28,085	4.9	1.625	11,766	7.5	1.985	10,731	24.9	12.006
2008	47,848	6.2	1.815	27,235	4.7	1.595	11,437	7.2	1.964	9,176	20.8	9.706
2009	46,601	5.9	1.798	25,579	4.4	1.562	11,267	7.0	1.959	9,755	21.1	9.958
2010	44,093	5.5	1.749	23,550	4.0	1.512	10,706	6.5	1.912	9,837	18.3	9.698
2011	42,200	5.2	1.700	22,099	3.8	1.466	10,290	6.2	1.878	9,811	17.6	9.203
2012	41,710	5.1	1.683	18,990	3.2	1.397	9,869	5.9	1.824	12,851	22.1	11.087
2013	39,668	4.8	1.637	16,210	2.7	1.332	9,456	5.6	1.777	14,002	23.2	11.418

The Natural Increase In The Population Is Resident Live Births Minus Resident Deaths. It Does Not Include The Effects Of Migration.

TABLE 3
RECORDED AND RESIDENT IN-STATE AND OUT-OF-STATE LIVE BIRTHS
BY PLANNING DISTRICTS
VIRGINIA, 2013

PLANNING	RECORDED BIRTHS BY PLACE OF RESIDENCE									RESIDENT BIRTHS BY PLACE OF OCCURRENCE									PLANNING
DISTRICT	TOTAL	VA	DC	KY	MD	NC	TN	WV	OTHER	TOTAL	VA	DC	KY	MD	NC	TN	WV	OTHER	DISTRICT
STATE TOTAL	100,618	97,703	344	14	827	486	27	970	247	101,977	97,703	1,621	87	661	478	1,022	294	111	STATE TOTAL
DISTRICT 01	550	539		9			1		1	925	490		25			410			DISTRICT 01
DISTRICT 02	384	349					1	34		1,091	688		60		1	162	177	3	DISTRICT 02
DISTRICT 03	1,436	1,406				16	12	1	1	1,822	1,304				69	438	10	1	DISTRICT 03
DISTRICT 04	1,652	1,633			1	1		16	1	1,640	1,623					3	12	2	DISTRICT 04
DISTRICT 05	4,256	4,191				4	3	45	13	3,081	3,007			3	5	1	62	3	DISTRICT 05
DISTRICT 06	2,923	2,876						44	3	2,953	2,941	1		1	1		6	3	DISTRICT 06
DISTRICT 07	2,710	1,989			5	1	1	708	6	2,608	2,575	4		10			18	1	DISTRICT 07
DISTRICT 08	33,932	32,574	342	1	782	4	1	116	112	34,054	31,895	1,584	1	526	5		3	40	DISTRICT 08
DISTRICT 09	1,227	1,220	1		2	1	1		2	1,942	1,926	7		7			1	1	DISTRICT 09
DISTRICT 10	3,476	3,464			2	1	2	4	3	2,603	2,596	3		3				1	DISTRICT 10
DISTRICT 11	2,625	2,618			2	2			3	2,786	2,780				2	2	1	1	DISTRICT 11
DISTRICT 12	1,279	1,239				38			2	2,373	2,071	1			297	1	1	2	DISTRICT 12
DISTRICT 13	433	429				3			1	782	736				46				DISTRICT 13
DISTRICT 14	437	433			2	1			1	1,024	1,024								DISTRICT 14
DISTRICT 15	14,281	14,237		1	7	10	2	1	23	11,960	11,934	6		5	3	1		11	DISTRICT 15
DISTRICT 16	4,112	4,094			8			1	9	4,358	4,293	9		47	1	1	1	6	DISTRICT 16
DISTRICT 17	6	5							1	420	411	1		7	1				DISTRICT 17
DISTRICT 18	9	9								851	850					1			DISTRICT 18
DISTRICT 19	1,409	1,392			1	11	1		4	2,268	2,241	1			22		1	3	DISTRICT 19
DISTRICT 20	16,854	16,407	1	2	10	386	2		46	15,752	15,701		1	5	20	1	1	23	DISTRICT 20
DISTRICT 21	6,224	6,200		1	2	7			14	6,171	6,153	3		1	4	1		9	DISTRICT 21
DISTRICT 22	402	398			3				1	512	463	1		46	1			1	DISTRICT 22
UNKNOWN VA	1	1								1	1								UNKNOWN VA

TABLE 4
RECORDED AND RESIDENT IN-STATE AND OUT-OF-STATE DEATHS
BY PLANNING DISTRICTS
VIRGINIA, 2013

PLANNING	RECORDED DEATHS BY PLACE OF RESIDENCE									RESIDENT DEATHS BY PLACE OF OCCURRENCE									PLANNING
DISTRICT	TOTAL	VA	DC	KY	MD	NC	TN	WV	OTHER	TOTAL	VA	DC	KY	MD	NC	TN	WV	OTHER	DISTRICT
STATE TOTAL	61,800	59,543	126	23	304	432	76	552	744	62,309	59,543	270	42	379	691	960	166	258	STATE TOTAL
DISTRICT 01	766	744		5		1	13	1	2	1,139	721		10	1	4	401	1	1	DISTRICT 01
DISTRICT 02	1,002	958		4	1		1	36	2	1,384	1,074		24		9	185	89	3	DISTRICT 02
DISTRICT 03	1,888	1,809		4		14	38	7	16	2,400	1,872	1	3	2	159	351	4	8	DISTRICT 03
DISTRICT 04	1,379	1,342				5	1	19	12	1,536	1,509				18	1	4	4	DISTRICT 04
DISTRICT 05	3,966	3,796		1		14	1	124	30	3,085	3,062				12	2	4	5	DISTRICT 05
DISTRICT 06	2,511	2,471			3	3		24	10	2,670	2,636	2		6	5	3	11	7	DISTRICT 06
DISTRICT 07	2,265	1,976			20	1	2	247	19	2,111	2,036	7		16	6	1	28	17	DISTRICT 07
DISTRICT 08	9,961	9,330	110	3	207	23	8	28	252	9,839	9,288	224	1	201	23	4	12	86	DISTRICT 08
DISTRICT 09	1,175	1,153	1	1	3			1	16	1,469	1,434	9	2	9	3	1	6	5	DISTRICT 09
DISTRICT 10	2,418	2,328	1		2	3	5	50	29	1,878	1,867	1		1	2	1	1	5	DISTRICT 10
DISTRICT 11	2,510	2,487			6	4			13	2,520	2,495	2		3	11	2	1	6	DISTRICT 11
DISTRICT 12	2,533	2,468		1		57	1		6	3,126	2,840			2	279	1		4	DISTRICT 12
DISTRICT 13	950	919	1			18			12	1,108	1,042	1		3	59			3	DISTRICT 13
DISTRICT 14	760	750	1		1	3		1	4	1,094	1,088	1		1	2			2	DISTRICT 14
DISTRICT 15	9,136	8,962	3	1	15	29	1	9	116	8,030	7,977	1		11	14	1	2	24	DISTRICT 15
DISTRICT 16	1,999	1,950	1		10	5	1	1	31	2,077	2,025	9	1	24	8	1	1	8	DISTRICT 16
DISTRICT 17	492	481	1		1	1			8	675	656	5		11	1			2	DISTRICT 17
DISTRICT 18	748	739				1			8	930	920			4	2			4	DISTRICT 18
DISTRICT 19	1,682	1,655	3	1	2	10			11	1,818	1,799	1	1	3	8	1		5	DISTRICT 19
DISTRICT 20	9,109	8,772	2	2	21	220	3	3	86	8,930	8,808	5		14	52	4	1	46	DISTRICT 20
DISTRICT 21	4,001	3,928	2		4	19	1	1	46	3,863	3,835	1		5	11		1	10	DISTRICT 21
DISTRICT 22	549	525			8	1			15	627	559			62	3			3	DISTRICT 22
UNKNOWN VA																			UNKNOWN VA

TABLE 5
LOCATION OF TOTAL PREGNANCIES AND LIVE BIRTHS BY RACE
BY RESIDENT STATUS
VIRGINIA, 2013

LOCATION OF	TOTAL PREGNANCIES				TOTAL LIVE BIRTHS			
EVENTS	TOTAL	WHITE	BLACK	OTHER	TOTAL	WHITE	BLACK	OTHER
Total Occurring Within Virginia	126,558	76,862	32,133	17,563	100,618	63,503	21,805	15,310
Residents of Virginia	122,354	74,205	31,020	17,129	97,709	61,460	21,258	14,991
Non-Residents of Virginia	4,204	2,657	1,113	434	2,909	2,043	547	319
Total for Virginia Residents	126,655	77,783	31,386	17,486	101,977	65,008	21,623	15,346
In Virginia	123,290	75,207	30,952	17,131	98,883	62,602	21,281	15,000
Outside of Virginia	3,365	2,576	434	355	3,094	2,406	342	346

TABLE 6
LOCATION OF INDUCED TERMINATIONS AND NATURAL FETAL DEATHS BY RACE
BY RESIDENT STATUS
VIRGINIA, 2013

LOCATION OF	INDUCED TERMINATIONS OF PREGNANCY				NATURAL FETAL DEATHS			
EVENTS	TOTAL	WHITE	BLACK	OTHER	TOTAL	WHITE	BLACK	OTHER
Total Occurring Within Virginia	20,852	9,875	9,029	1,948	5,088	3,484	1,299	305
Residents of Virginia	19,691	9,353	8,499	1,839	4,954	3,392	1,263	299
Non-Residents of Virginia	1,161	522	530	109	134	92	36	6
Total for Virginia Residents	19,724	9,383	8,500	1,841	4,954	3,392	1,263	299
In Virginia	19,691	9,353	8,499	1,839	4,716	3,252	1,172	292
Outside of Virginia	33	30	1	2	238	140	91	7

TABLE 7
LOCATION OF INFANT DEATHS AND TOTAL DEATHS BY RACE
BY RESIDENT STATUS
VIRGINIA, 2013

LOCATION OF	INFANT DEATHS				TOTAL DEATHS			
EVENTS	TOTAL	WHITE	BLACK	OTHER	TOTAL	WHITE	BLACK	OTHER
Total Occurring Within Virginia	600	311	260	29	61,800	48,073	12,386	1,341
Residents of Virginia	577	293	256	28	59,543	46,298	11,964	1,281
Non-Residents of Virginia	23	18	4	1	2,257	1,775	422	60
Total for Virginia Residents	632	335	264	33	62,309	48,798	12,167	1,344
In Virginia	577	293	256	28	59,543	46,298	11,964	1,281
Outside of Virginia	55	42	8	5	2,766	2,500	203	63

TABLE 8
LOCATION OF TEENAGE LIVE BIRTHS AND TOTAL DEATHS BY RACE
BY RESIDENT STATUS
VIRGINIA, 2013

LOCATION OF	TEENAGE LIVE BIRTHS				TEENAGE TOTAL DEATHS			
EVENTS	TOTAL	WHITE	BLACK	OTHER	TOTAL	WHITE	BLACK	OTHER
Total Occurring Within Virginia	5,248	2,714	1,897	637	270	180	82	8
Residents of Virginia	5,137	2,635	1,871	631	249	167	75	7
Non-Residents of Virginia	111	79	26	6	21	13	7	1
Total for Virginia Residents	5,316	2,794	1,884	638	279	193	77	9
In Virginia	5,237	2,731	1,874	632	249	167	75	7
Outside of Virginia	79	63	10	6	30	26	2	2

TABLE 9
LOCATION OF HISPANIC LIVE BIRTHS AND TOTAL DEATHS BY RACE
BY RESIDENT STATUS
VIRGINIA, 2013

LOCATION OF	HISPANIC LIVE BIRTHS				HISPANIC TOTAL DEATHS			
EVENTS	TOTAL	WHITE	BLACK	OTHER	TOTAL	WHITE	BLACK	OTHER
Total Occurring Within Virginia	13,072	6,712	306	6,054	992	928	50	14
Residents of Virginia	12,857	6,602	300	5,955	921	864	44	13
Non-Residents of Virginia	215	110	6	99	71	64	6	1
Total for Virginia Residents	13,055	6,747	305	6,003	954	890	44	20
In Virginia	12,879	6,619	300	5,960	921	864	44	13
Outside of Virginia	176	128	5	43	33	26		7

TABLE 10
RESIDENT TOTAL PREGNANCIES, TOTAL LIVE BIRTHS, TOTAL NATURAL FETAL DEATHS, TOTAL DEATHS FOR ALL AGES, AND PROJECTED RESIDENT POPULATION WITH RATES PER 1,000 POPULATION BY RACE
VIRGINIA, 1993-2013

YEAR	RACE	RESIDENT TOTAL PREGNANCIES		RESIDENT TOTAL LIVE BIRTHS		RESIDENT TOTAL NATURAL FETAL DEATHS		RESIDENT TOTAL DEATHS FOR ALL AGES		PROJECTED RESIDENT POPULATION
		NUMBER	RATE	NUMBER	RATE	NUMBER	RATE	NUMBER	RATE	
1993	Total	129,822	20.3	93,881	14.7	7,976	5.2	51,022	8.0	6,405,889
	White	90,154	18.1	67,454	13.6	5,762	4.9	39,351	7.9	4,969,331
	Black	35,155	28.2	23,016	18.4	2,100	6.7	11,254	9.0	1,247,621
	Other	4,513	23.9	3,411	18.1	114	2.1	417	2.2	188,937
1994	Total	127,888	19.7	94,355	14.6	7,320	4.7	51,466	7.9	6,478,732
	White	89,596	17.9	68,678	13.7	5,263	4.5	39,880	8.0	5,011,555
	Black	33,497	26.3	22,103	17.3	1,910	6.0	11,193	8.8	1,274,213
	Other	4,795	24.8	3,574	18.5	147	2.7	393	2.0	192,964
1995	Total	124,915	19.1	91,871	14.0	7,496	4.9	52,507	8.0	6,551,576
	White	87,090	17.2	66,597	13.2	5,416	4.6	40,585	8.0	5,053,779
	Black	32,239	24.8	21,119	16.2	1,932	6.0	11,473	8.8	1,300,805
	Other	5,586	28.4	4,155	21.1	148	2.7	449	2.3	196,992
1996	Total	125,546	19.0	92,115	13.9	7,679	5.0	53,212	8.0	6,620,586
	White	86,715	17.0	66,559	13.0	5,565	4.8	41,130	8.1	5,103,287
	Black	32,339	24.6	20,749	15.8	1,944	6.0	11,594	8.8	1,317,172
	Other	6,492	32.4	4,807	24.0	170	3.0	488	2.4	200,127
1997	Total	125,071	18.7	91,664	13.7	7,532	4.9	53,554	8.0	6,689,569
	White	85,046	16.5	65,474	12.7	5,383	4.6	41,643	8.1	5,152,711
	Black	33,048	24.8	20,911	15.7	1,961	6.1	11,418	8.6	1,334,117
	Other	6,977	34.4	5,279	26.0	188	3.3	493	2.4	202,741
1998	Total	127,551	18.9	94,114	13.9	7,524	4.9	53,629	7.9	6,758,567
	White	86,401	16.6	66,872	12.9	5,397	4.6	41,853	8.0	5,202,224
	Black	33,966	25.1	21,868	16.2	1,923	5.9	11,229	8.3	1,351,000
	Other	7,184	35.0	5,374	26.2	204	3.6	547	2.7	205,343
1999	Total	129,580	19.0	95,207	13.9	7,371	4.7	55,182	8.1	6,827,551
	White	86,752	16.5	67,103	12.8	5,216	4.5	42,814	8.2	5,251,649
	Black	34,563	25.3	21,987	16.1	1,920	5.9	11,726	8.6	1,367,943
	Other	8,265	39.7	6,117	29.4	235	4.1	642	3.1	207,959
2000	Total	133,300	18.8	98,864	14.0	7,248	4.6	56,095	7.9	7,078,515
	White	88,666	16.7	69,090	13.0	5,178	4.5	43,711	8.2	5,324,398
	Black	34,770	24.2	22,298	15.5	1,808	5.2	11,714	8.1	1,438,727
	Other	9,864	31.3	7,476	23.7	262	3.1	670	2.1	315,390
2001	Total	130,071	18.1	98,531	13.7	7,572	4.7	55,849	7.8	7,196,750
	White	87,201	16.2	68,859	12.8	5,401	4.7	43,454	8.1	5,395,867
	Black	32,939	22.5	22,000	15.0	1,880	5.3	11,653	7.9	1,467,028
	Other	9,931	29.7	7,672	23.0	291	3.2	742	2.2	333,855
2002	Total	131,470	18.0	99,235	13.6	7,888	4.9	56,952	7.8	7,293,848
	White	87,017	16.0	68,658	12.6	5,745	5.0	44,545	8.2	5,454,331
	Black	33,562	22.5	21,834	14.7	1,778	5.0	11,684	7.8	1,489,559
	Other	10,891	31.1	8,743	25.0	365	3.9	723	2.1	349,958
2003	Total	134,635	18.2	100,561	13.6	7,793	4.9	57,834	7.8	7,386,330
	White	89,067	16.1	69,649	12.6	5,726	5.0	44,925	8.1	5,515,423
	Black	34,235	22.7	21,727	14.4	1,688	4.7	12,076	8.0	1,507,946
	Other	11,333	31.2	9,185	25.3	379	4.0	833	2.3	362,961
2004	Total	137,157	18.4	103,830	13.9	7,409	4.6	56,312	7.5	7,460,066
	White	91,069	16.4	72,606	13.1	5,460	4.8	43,735	7.9	5,557,929
	Black	34,784	22.9	22,261	14.7	1,562	4.4	11,747	7.7	1,517,453
	Other	11,304	29.4	8,963	23.3	387	3.9	830	2.2	384,684
2005	Total	137,405	18.2	104,488	13.8	7,095	4.4	57,642	7.6	7,567,465
	White	90,219	16.0	72,220	12.8	5,115	4.5	44,990	8.0	5,625,586
	Black	34,429	22.3	22,084	14.3	1,524	4.3	11,753	7.6	1,541,683
	Other	12,757	31.9	10,184	25.4	456	4.5	899	2.2	400,196
2006	Total	140,416	18.4	106,474	13.9	6,918	4.3	57,409	7.5	7,642,884
	White	91,465	16.1	72,808	12.9	5,010	4.3	44,847	7.9	5,664,721
	Black	36,066	23.1	23,171	14.9	1,505	4.2	11,642	7.5	1,558,036
	Other	12,885	30.7	10,495	25.0	403	3.8	920	2.2	420,127
2007	Total	143,760	18.6	108,417	14.1	7,362	4.5	57,835	7.5	7,712,091
	White	91,985	16.1	73,003	12.8	5,059	4.4	44,918	7.9	5,703,666
	Black	37,243	23.6	23,708	15.0	1,787	4.9	11,942	7.6	1,577,345
	Other	14,532	33.7	11,706	27.2	516	4.8	975	2.3	431,080
2008	Total	141,425	18.2	106,578	13.7	7,437	4.6	58,730	7.6	7,769,089
	White	91,836	16.0	73,043	12.7	5,195	4.5	45,808	8.0	5,739,424
	Black	36,807	23.2	23,305	14.7	1,774	4.9	11,868	7.5	1,587,765
	Other	12,782	28.9	10,230	23.2	468	4.4	1,054	2.4	441,900
2009	Total	137,920	17.5	104,979	13.3	6,585	4.0	58,378	7.4	7,882,590
	White	88,766	15.3	71,118	12.3	4,679	4.1	45,539	7.8	5,802,960
	Black	35,730	22.1	23,017	14.2	1,458	4.0	11,750	7.3	1,616,346
	Other	13,424	29.0	10,844	23.4	448	4.0	1,089	2.4	463,284
2010	Total	134,416	16.8	102,934	12.9	6,590	4.0	58,841	7.4	8,001,024
	White	86,306	14.8	69,524	11.9	4,638	4.0	45,974	7.9	5,821,714
	Black	34,626	21.1	22,442	13.7	1,581	4.3	11,736	7.2	1,640,836
	Other	13,484	25.0	10,968	20.4	371	2.7	1,131	2.1	538,474
2011	Total	132,429	16.4	102,525	12.7	6,269	0.8	60,325	7.5	8,096,604
	White	85,537	14.6	69,503	11.8	4,447	0.8	47,404	8.1	5,873,838
	Black	33,327	20.0	22,015	13.2	1,409	0.8	11,725	7.0	1,664,318
	Other	13,565	24.3	11,007	19.7	413	0.7	1,196	2.1	558,448
2012	Total	129,787	15.9	102,811	12.6	5,538	0.7	61,101	7.5	8,185,867
	White	81,227	13.7	66,841	11.3	3,886	0.7	47,851	8.1	5,923,590
	Black	32,215	19.2	21,845	13.0	1,335	0.8	11,976	7.1	1,679,707
	Other	16,345	28.1	14,125	24.2	317	0.5	1,274	2.2	582,570
2013	Total	126,655	15.3	101,977	12.3	4,954	0.6	62,309	7.5	8,260,405
	White	77,783	13.0	65,008	10.9	3,392	0.6	48,798	8.2	5,961,061
	Black	31,386	18.5	21,623	12.8	1,263	0.7	12,167	7.2	1,695,095
	Other	17,486	28.9	15,346	25.4	299	0.5	1,344	2.2	604,249

The Population Values for 1993-1999 are Based on the 1990 Census and 1995-1999 Projections of the Virginia State Data Center.

The Population Values for 2000 are Modified Year 2000 Data of the Bureau of the Census by the National Center for Health Statistics.

The Population Values for 2001-2009 are Projections Based on the Modified Year 2000 Census by the National Center for Health Statistics.

The Population Values for 2010 are Modified Year 2010 Census by the National Center for Health Statistics.

The Population Values for 2011-2013 are Projections Based on the Modified Year 2010 Census by the National Center for Health Statistics.

CHAPTER II

RESIDENT TOTAL PREGNANCIES

Highlights

- In 2013, there were a total of 126,655 pregnancies comprising 101,977 live births, 4,954 natural fetal deaths and 19,724 induced terminations of pregnancy.
- 12.2 percent of the total pregnancies in 2013 were to Hispanic women.
- 41.7 percent of the total pregnancies in 2013 were non-marital.
- For 2013, 5.9 percent of the total pregnancies were to women ages 10-19, 90.3 percent to women ages 20-39 and 3.7 percent to women ages 40 and over.

NOTES:

- **Total Pregnancies** - Total pregnancies are the sums of live births, induced terminations of pregnancy, and natural fetal deaths.
- **Non-Marital Births** - Non-Marital Births are those which occurred to women who were not married to the fathers of the children at any time during the preceding 10 months.
- **Non-Marital Natural Fetal Deaths/Induced Terminations** - Non-Marital Natural Fetal Deaths/Induced Terminations are those which occurred to women who were not married to the fathers at the time of the event.

CHART 1
PERCENTS OF PREGNANCY OUTCOMES
TOTAL AND NON-MARITAL BY AGE GROUPS
VIRGINIA, 2013

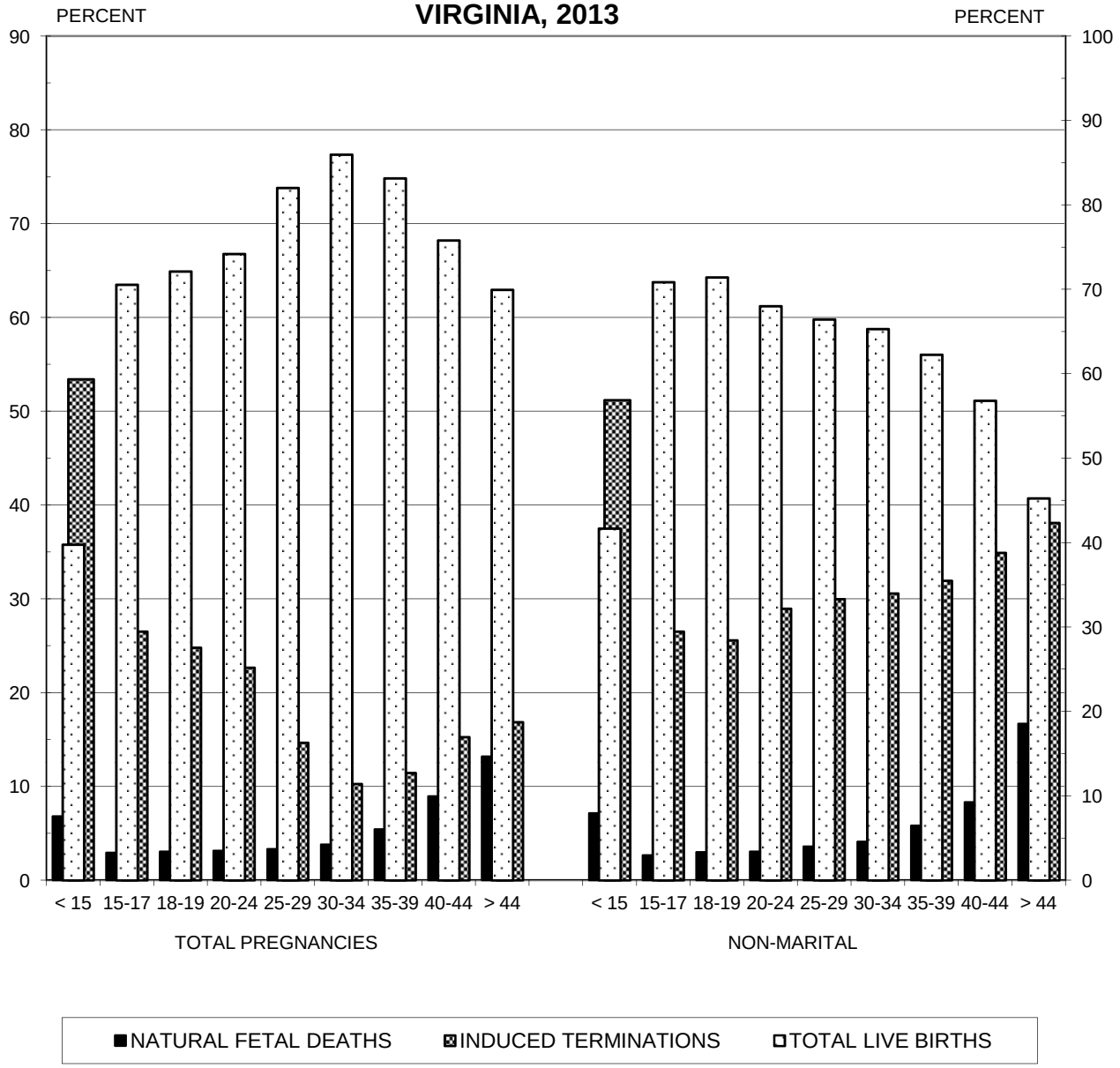

Source: Virginia Division of Health Statistics

CHART 2
RESIDENT TOTAL PREGNANCY GROUPS WITH RATES PER 1,000 FEMALES AGES 15-44
VIRGINIA, 1993-2013

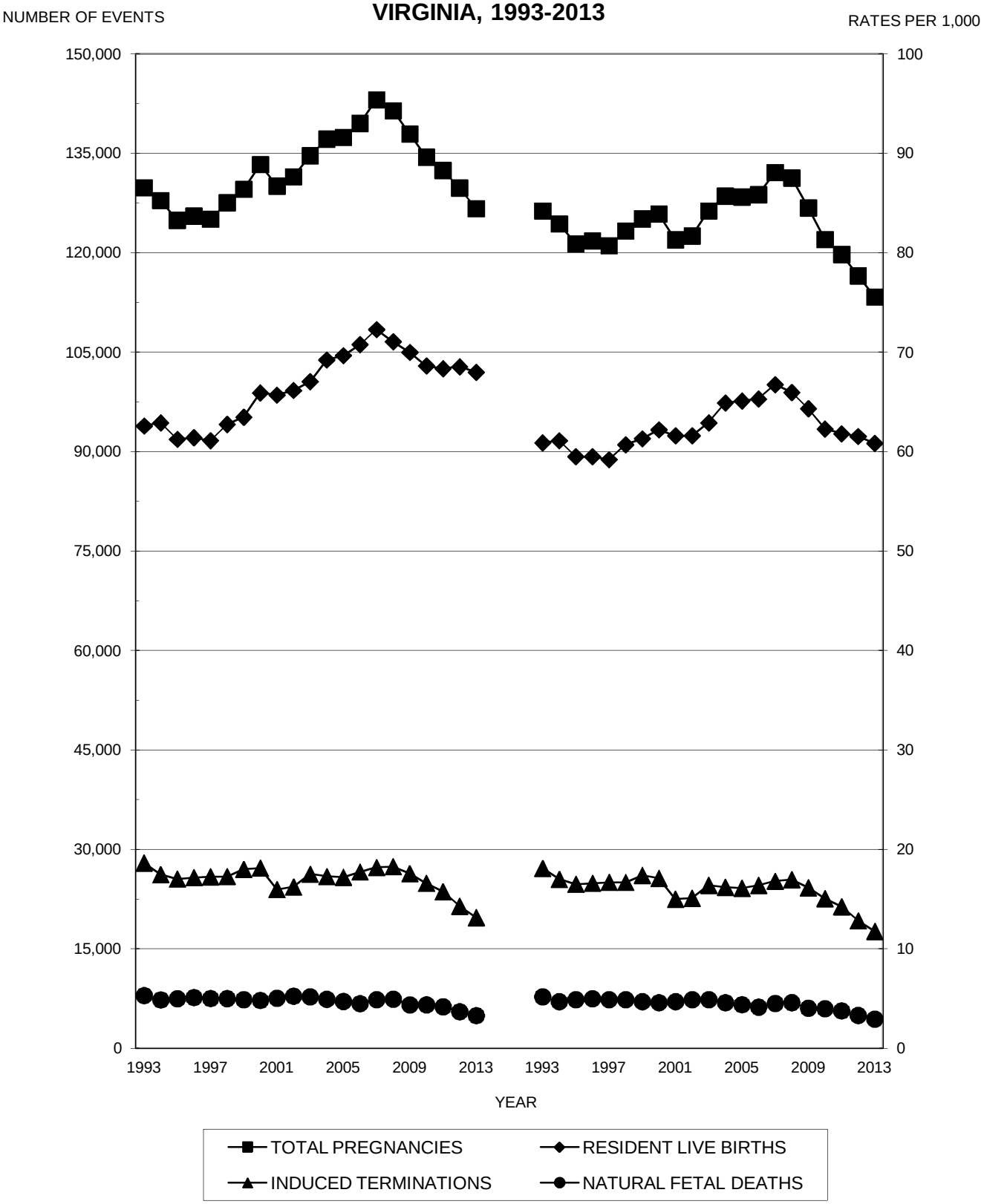

Source: Virginia Division of Health Statistics

TABLE 1
RESIDENT TOTAL PREGNANCIES BY RACE OF MOTHER
WITH PERCENTS OF TOTAL PREGNANCIES
VIRGINIA, 1999-2013

	ALL RACES		WHITE RACE		BLACK RACE		ASIAN & PACIFIC		NATIVE AMERICAN		OTHER RACES	
YEAR	Number	Percent	Number	Percent	Number	Percent	Number	Percent	Number	Percent	Number	Percent
1999	129,580	100.0	86,752	66.9	34,563	26.7	6,222	4.8	219	0.2	1,824	1.4
2000	133,300	100.0	88,666	66.5	34,770	26.1	6,589	4.9	204	0.2	3,071	2.3
2001	130,071	100.0	87,201	67.0	32,939	25.3	6,888	5.3	233	0.2	2,810	2.2
2002	131,470	100.0	87,017	66.2	33,562	25.5	7,496	5.7	211	0.2	3,184	2.4
2003	134,635	100.0	89,067	66.2	34,235	25.4	7,807	5.8	214	0.2	3,312	2.5
2004	137,157	100.0	91,069	66.4	34,784	25.4	8,277	6.0	253	0.2	2,774	2.0
2005	137,405	100.0	90,219	65.7	34,429	25.1	8,424	6.1	285	0.2	4,048	2.9
2006	140,416	100.0	91,465	65.1	36,066	25.7	8,643	6.2	364	0.3	3,878	2.8
2007	143,071	100.0	91,666	64.1	36,989	25.9	9,428	6.6	417	0.3	4,571	3.2
2008	141,425	100.0	91,836	64.9	36,807	26.0	9,210	6.5	332	0.2	3,240	2.3
2009	137,920	100.0	88,766	64.4	35,730	25.9	9,314	6.8	365	0.3	3,745	2.7
2010	134,416	100.0	86,306	64.2	34,626	25.8	9,102	6.8	370	0.3	4,012	3.0
2011	132,429	100.0	85,537	64.6	33,327	25.2	9,061	6.8	319	0.2	4,185	3.2
2012	129,787	100.0	81,227	62.6	32,215	24.8	9,267	7.1	335	0.3	6,743	5.2
2013	126,655	100.0	77,783	61.4	31,386	24.8	9,004	7.1	331	0.3	8,151	6.4

TABLE 2
RESIDENT TEENAGE PREGNANCIES BY RACE OF MOTHER
WITH PERCENTS OF TEENAGE PREGNANCIES
VIRGINIA, 1999-2013

	ALL RACES		WHITE RACE		BLACK RACE		ASIAN & PACIFIC		NATIVE AMERICAN		OTHER RACES	
YEAR	Number	Percent	Number	Percent	Number	Percent	Number	Percent	Number	Percent	Number	Percent
1999	15,626	100.0	8,615	55.1	6,481	41.5	292	1.9	23	0.1	215	1.4
2000	15,067	100.0	8,288	55.0	6,164	40.9	250	1.7	16	0.1	349	2.3
2001	14,218	100.0	7,901	55.6	5,707	40.1	247	1.7	26	0.2	337	2.4
2002	13,586	100.0	7,457	54.9	5,531	40.7	222	1.6	16	0.1	360	2.6
2003	13,665	100.0	7,372	53.9	5,669	41.5	198	1.4	12	0.1	414	3.0
2004	13,343	100.0	7,487	56.1	5,306	39.8	197	1.5	22	0.2	331	2.5
2005	13,416	100.0	7,371	54.9	5,383	40.1	211	1.6	27	0.2	424	3.2
2006	13,704	100.0	7,517	54.9	5,534	40.4	188	1.4	23	0.2	442	3.2
2007	13,766	100.0	7,398	53.7	5,612	40.8	226	1.6	22	0.2	508	3.7
2008	13,233	100.0	7,203	54.4	5,485	41.4	180	1.4	21	0.2	344	2.6
2009	12,283	100.0	6,560	53.4	5,107	41.6	198	1.6	18	0.1	400	3.3
2010	10,970	100.0	5,916	53.9	4,528	41.3	157	1.4	16	0.1	353	3.2
2011	9,630	100.0	5,290	54.9	3,796	39.4	152	1.6	13	0.1	379	3.9
2012	8,651	100.0	4,667	53.9	3,319	38.4	100	1.2	22	0.3	543	6.3
2013	7,447	100.0	3,840	51.6	2,822	37.9	131	1.8	21	0.3	633	8.5

TABLE 3
RESIDENT HISPANIC PREGNANCIES BY RACE OF MOTHER
WITH PERCENTS OF HISPANIC PREGNANCIES
VIRGINIA, 1999-2013

	ALL RACES		WHITE RACE		BLACK RACE		ASIAN & PACIFIC		NATIVE AMERICAN		OTHER RACES	
YEAR	Number	Percent	Number	Percent	Number	Percent	Number	Percent	Number	Percent	Number	Percent
1999	8,358	100.0	7,058	84.4	167	2.0	161	1.9	16	0.2	956	11.4
2000	9,730	100.0	7,606	78.2	142	1.5	166	1.7	10	0.1	1,806	18.6
2001	11,193	100.0	9,239	82.5	151	1.3	125	1.1	13	0.1	1,665	14.9
2002	11,926	100.0	9,430	79.1	209	1.8	188	1.6	11	0.1	2,088	17.5
2003	12,164	100.0	9,697	79.7	169	1.4	119	1.0	9	0.1	2,170	17.8
2004	13,941	100.0	11,976	85.9	216	1.5	147	1.1	9	0.1	1,593	11.4
2005	15,345	100.0	12,540	81.7	178	1.2	142	0.9	9	0.1	2,476	16.1
2006	17,061	100.0	14,094	82.6	205	1.2	147	0.9	12	0.1	2,603	15.3
2007	18,014	100.0	14,366	79.7	264	1.5	202	1.1	15	0.1	3,167	17.6
2008	17,428	100.0	15,052	86.4	287	1.6	149	0.9	11	0.1	1,929	11.1
2009	16,679	100.0	13,956	83.7	243	1.5	141	0.8	25	0.1	2,314	13.9
2010	15,675	100.0	12,768	81.5	372	2.4	97	0.6	12	0.1	2,426	15.5
2011	15,413	100.0	12,560	81.5	336	2.2	81	0.5	8	0.1	2,428	15.8
2012	15,659	100.0	10,387	66.3	407	2.6	161	1.0	22	0.1	4,682	29.9
2013	15,398	100.0	8,911	57.9	386	2.5	126	0.8	21	0.1	5,954	38.7

TABLE 4
RESIDENT TOTAL NON-MARITAL PREGNANCIES BY RACE OF MOTHER
WITH PERCENTS OF TOTAL NON-MARITAL PREGNANCIES
VIRGINIA, 1999-2013

	ALL RACES		WHITE RACE		BLACK RACE		ASIAN & PACIFIC		NATIVE AMERICAN		OTHER RACES	
YEAR	Number	Percent	Number	Percent	Number	Percent	Number	Percent	Number	Percent	Number	Percent
1999	53,684	100.0	26,902	50.1	24,696	46.0	1,293	2.4	81	0.2	712	1.3
2000	55,310	100.0	27,768	50.2	24,876	45.0	1,290	2.3	74	0.1	1,302	2.4
2001	52,765	100.0	27,026	51.2	23,269	44.1	1,128	2.1	80	0.2	1,262	2.4
2002	53,279	100.0	27,013	50.7	23,615	44.3	1,237	2.3	81	0.2	1,333	2.5
2003	55,692	100.0	28,587	51.3	24,328	43.7	1,175	2.1	82	0.1	1,520	2.7
2004	56,850	100.0	29,386	51.7	24,682	43.4	1,225	2.2	100	0.2	1,457	2.6
2005	58,100	100.0	29,994	51.6	24,618	42.4	1,231	2.1	109	0.2	2,148	3.7
2006	61,639	100.0	32,216	52.3	25,924	42.1	1,295	2.1	148	0.2	2,056	3.3
2007	61,294	100.0	31,110	50.8	26,224	42.8	1,415	2.3	163	0.3	2,382	3.9
2008	60,788	100.0	31,323	51.5	26,309	43.3	1,326	2.2	128	0.2	1,702	2.8
2009	59,249	100.0	30,392	51.3	25,408	42.9	1,335	2.3	123	0.2	1,991	3.4
2010	58,629	100.0	29,958	51.1	25,034	42.7	1,323	2.3	121	0.2	2,193	3.7
2011	57,577	100.0	29,707	51.6	24,205	42.0	1,264	2.2	96	0.2	2,305	4.0
2012	55,038	100.0	26,768	48.6	23,361	42.4	1,200	2.2	134	0.2	3,575	6.5
2013	52,814	100.0	24,862	47.1	22,360	42.3	1,229	2.3	140	0.3	4,223	8.0

TABLE 5
RESIDENT TEENAGE NON-MARITAL PREGNANCIES BY RACE OF MOTHER
WITH PERCENTS OF TEENAGE NON-MARITAL PREGNANCIES
VIRGINIA, 1999-2013

	ALL RACES		WHITE RACE		BLACK RACE		ASIAN & PACIFIC		NATIVE AMERICAN		OTHER RACES	
YEAR	Number	Percent	Number	Percent	Number	Percent	Number	Percent	Number	Percent	Number	Percent
1999	13,392	100.0	6,782	50.6	6,200	46.3	233	1.7	18	0.1	159	1.2
2000	12,947	100.0	6,516	50.3	5,936	45.8	211	1.6	14	0.1	270	2.1
2001	12,177	100.0	6,226	51.1	5,485	45.0	197	1.6	21	0.2	248	2.0
2002	11,638	100.0	5,890	50.6	5,305	45.6	167	1.4	7	0.1	269	2.3
2003	11,863	100.0	5,939	50.1	5,433	45.8	159	1.3	10	0.1	322	2.7
2004	11,669	100.0	6,095	52.2	5,114	43.8	162	1.4	19	0.2	279	2.4
2005	11,752	100.0	6,021	51.2	5,182	44.1	164	1.4	18	0.2	367	3.1
2006	12,118	100.0	6,228	51.4	5,349	44.1	153	1.3	22	0.2	366	3.0
2007	11,911	100.0	5,982	50.2	5,284	44.4	192	1.6	20	0.2	433	3.6
2008	11,414	100.0	5,818	51.0	5,138	45.0	149	1.3	18	0.2	291	2.5
2009	10,694	100.0	5,387	50.4	4,786	44.8	163	1.5	13	0.1	345	3.2
2010	9,845	100.0	5,033	51.1	4,351	44.2	133	1.4	13	0.1	315	3.2
2011	8,708	100.0	4,548	52.2	3,691	42.4	124	1.4	10	0.1	335	3.8
2012	7,735	100.0	3,949	51.1	3,210	41.5	84	1.1	13	0.2	479	6.2
2013	6,660	100.0	3,258	48.9	2,714	40.8	104	1.6	17	0.3	567	8.5

TABLE 6
RESIDENT HISPANIC NON-MARITAL PREGNANCIES BY RACE OF MOTHER
WITH PERCENTS OF HISPANIC NON-MARITAL PREGNANCIES
VIRGINIA, 1999-2013

	ALL RACES		WHITE RACE		BLACK RACE		ASIAN & PACIFIC		NATIVE AMERICAN		OTHER RACES	
YEAR	Number	Percent	Number	Percent	Number	Percent	Number	Percent	Number	Percent	Number	Percent
1999	3,744	100.0	3,209	85.7	97	2.6	71	1.9	3	0.1	364	9.7
2000	4,530	100.0	3,603	79.5	74	1.6	62	1.4	4	0.1	787	17.4
2001	5,093	100.0	4,244	83.3	80	1.6	36	0.7	6	0.1	727	14.3
2002	5,429	100.0	4,384	80.8	125	2.3	59	1.1	6	0.1	855	15.7
2003	5,608	100.0	4,490	80.1	101	1.8	37	0.7	5	0.1	975	17.4
2004	6,664	100.0	5,647	84.7	136	2.0	43	0.6	5	0.1	833	12.5
2005	7,778	100.0	6,246	80.3	106	1.4	48	0.6	3	0.0	1,375	17.7
2006	9,186	100.0	7,549	82.2	133	1.4	63	0.7	6	0.1	1,435	15.6
2007	9,902	100.0	7,888	79.7	157	1.6	90	0.9	5	0.1	1,762	17.8
2008	9,530	100.0	8,186	85.9	183	1.9	55	0.6	7	0.1	1,099	11.5
2009	9,209	100.0	7,623	82.8	152	1.7	60	0.7	14	0.2	1,360	14.8
2010	8,936	100.0	7,162	80.1	239	2.7	33	0.4	3	0.0	1,499	16.8
2011	8,606	100.0	6,895	80.1	207	2.4	31	0.4	2	0.0	1,471	17.1
2012	8,331	100.0	5,338	64.1	246	3.0	55	0.7	6	0.1	2,686	32.2
2013	8,043	100.0	4,496	55.9	236	2.9	41	0.5	11	0.1	3,259	40.5

TABLE 7
RESIDENT TOTAL PREGNANCIES BY ETHNICITY AND RACE AND TYPE OF PREGNANCY WITH PERCENTS EACH TYPE OF TOTAL PREGNANCIES
VIRGINIA, 2004-2013

ALL RACES

TEN-YEAR	TOTAL PREGNANCIES		TOTAL LIVE BIRTHS		TOTAL FETAL DEATHS		INDUCED TERMINATIONS		NATURAL FETAL DEATHS	
PERIOD	Number	Percent	Number	Percent	Number	Percent	Number	Percent	Number	Percent
2004	137,157	100.0	103,830	75.7	33,327	24.3	25,918	18.9	7,409	5.4
2005	137,405	100.0	104,488	76.0	32,917	24.0	25,822	18.8	7,095	5.2
2006	140,416	100.0	106,474	75.8	33,942	24.2	27,024	19.2	6,918	4.9
2007	143,071	100.0	108,417	75.8	34,654	24.2	27,292	19.1	7,362	5.1
2008	141,425	100.0	106,578	75.4	34,847	24.6	27,410	19.4	7,437	5.3
2009	137,920	100.0	104,979	76.1	32,941	23.9	26,356	19.1	6,585	4.8
2010	134,416	100.0	102,934	76.6	31,482	23.4	24,892	18.5	6,590	4.9
2011	132,429	100.0	102,525	77.4	29,904	22.6	23,635	17.8	6,269	4.7
2012	129,787	100.0	102,811	79.2	26,976	20.8	21,438	16.5	5,538	4.3
2013	126,655	100.0	101,977	80.5	24,678	19.5	19,724	15.6	4,954	3.9

WHITE RACE

TEN-YEAR	TOTAL PREGNANCIES		TOTAL LIVE BIRTHS		TOTAL FETAL DEATHS		INDUCED TERMINATIONS		NATURAL FETAL DEATHS	
PERIOD	Number	Percent	Number	Percent	Number	Percent	Number	Percent	Number	Percent
2004	91,069	100.0	72,606	79.7	18,463	20.3	13,003	14.3	5,460	6.0
2005	90,219	100.0	72,220	80.0	17,999	20.0	12,884	14.3	5,115	5.7
2006	91,465	100.0	72,808	79.6	18,657	20.4	13,647	14.9	5,010	5.5
2007	91,666	100.0	73,003	79.6	18,663	20.4	13,604	14.8	5,059	5.5
2008	91,836	100.0	73,043	79.5	18,793	20.5	13,598	14.8	5,195	5.7
2009	88,766	100.0	71,118	80.1	17,648	19.9	12,969	14.6	4,679	5.3
2010	86,306	100.0	69,524	80.6	16,782	19.4	12,144	14.1	4,638	5.4
2011	85,537	100.0	69,503	81.3	16,034	18.7	11,587	13.5	4,447	5.2
2012	81,227	100.0	66,841	82.3	14,386	17.7	10,500	12.9	3,886	4.8
2013	77,783	100.0	65,008	83.6	12,775	16.4	9,383	12.1	3,392	4.4

BLACK RACE

TEN-YEAR	TOTAL PREGNANCIES		TOTAL LIVE BIRTHS		TOTAL FETAL DEATHS		INDUCED TERMINATIONS		NATURAL FETAL DEATHS	
PERIOD	Number	Percent	Number	Percent	Number	Percent	Number	Percent	Number	Percent
2004	34,784	100.0	22,261	64.0	12,523	36.0	10,961	31.5	1,562	4.5
2005	34,429	100.0	22,084	64.1	12,345	35.9	10,821	31.4	1,524	4.4
2006	36,066	100.0	23,171	64.2	12,895	35.8	11,390	31.6	1,505	4.2
2007	36,989	100.0	23,708	64.1	13,281	35.9	11,494	31.1	1,787	4.8
2008	36,807	100.0	23,305	63.3	13,502	36.7	11,728	31.9	1,774	4.8
2009	35,730	100.0	23,017	64.4	12,713	35.6	11,255	31.5	1,458	4.1
2010	34,626	100.0	22,442	64.8	12,184	35.2	10,603	30.6	1,581	4.6
2011	33,327	100.0	22,015	66.1	11,312	33.9	9,903	29.7	1,409	4.2
2012	32,215	100.0	21,845	67.8	10,370	32.2	9,035	28.0	1,335	4.1
2013	31,386	100.0	21,623	68.9	9,763	31.1	8,500	27.1	1,263	4.0

ALL OTHER RACES

TEN-YEAR	TOTAL PREGNANCIES		TOTAL LIVE BIRTHS		TOTAL FETAL DEATHS		INDUCED TERMINATIONS		NATURAL FETAL DEATHS	
PERIOD	Number	Percent	Number	Percent	Number	Percent	Number	Percent	Number	Percent
2004	11,304	100.0	8,963	79.3	2,341	20.7	1,954	17.3	387	3.4
2005	12,757	100.0	10,184	79.8	2,573	20.2	2,117	16.6	456	3.6
2006	12,885	100.0	10,495	81.5	2,390	18.5	1,987	15.4	403	3.1
2007	14,416	100.0	11,706	81.2	2,710	18.8	2,194	15.2	516	3.6
2008	12,782	100.0	10,230	80.0	2,552	20.0	2,084	16.3	468	3.7
2009	13,424	100.0	10,844	80.8	2,580	19.2	2,132	15.9	448	3.3
2010	13,484	100.0	10,968	81.3	2,516	18.7	2,145	15.9	371	2.8
2011	13,565	100.0	11,007	81.1	2,558	18.9	2,145	15.8	413	3.0
2012	16,345	100.0	14,125	86.4	2,220	13.6	1,903	11.6	317	1.9
2013	17,486	100.0	15,346	87.8	2,140	12.2	1,841	10.5	299	1.7

HISPANIC ETHNICITY

TEN-YEAR	TOTAL PREGNANCIES		TOTAL LIVE BIRTHS		TOTAL FETAL DEATHS		INDUCED TERMINATIONS		NATURAL FETAL DEATHS	
PERIOD	Number	Percent	Number	Percent	Number	Percent	Number	Percent	Number	Percent
2004	13,941	100.0	11,658	83.6	2,283	16.4	1,763	12.6	520	3.7
2005	15,345	100.0	13,022	84.9	2,323	15.1	1,808	11.8	515	3.4
2006	17,061	100.0	14,351	84.1	2,710	15.9	2,284	13.4	426	2.5
2007	18,014	100.0	14,948	83.0	3,066	17.0	2,638	14.6	428	2.4
2008	17,428	100.0	14,248	81.8	3,180	18.2	2,718	15.6	462	2.7
2009	16,679	100.0	13,662	81.9	3,017	18.1	2,590	15.5	427	2.6
2010	15,675	100.0	12,513	79.8	3,162	20.2	2,784	17.8	378	2.4
2011	15,413	100.0	12,453	80.8	2,960	19.2	2,486	16.1	474	3.1
2012	15,659	100.0	12,902	82.4	2,757	17.6	2,299	14.7	458	2.9
2013	15,398	100.0	13,055	84.8	2,343	15.2	1,980	12.9	363	2.4

TABLE 8
RESIDENT TEENAGE PREGNANCIES BY ETHNICITY AND RACE AND TYPE OF PREGNANCY WITH PERCENTS EACH TYPE OF TOTAL PREGNANCIES
VIRGINIA, 2004-2013

ALL RACES

TEN-YEAR	TOTAL PREGNANCIES		TOTAL LIVE BIRTHS		TOTAL FETAL DEATHS		INDUCED TERMINATIONS		NATURAL FETAL DEATHS	
PERIOD	Number	Percent	Number	Percent	Number	Percent	Number	Percent	Number	Percent
2004	13,343	100.0	8,914	66.8	4,429	33.2	3,942	29.5	487	3.6
2005	13,416	100.0	8,905	66.4	4,511	33.6	4,032	30.1	479	3.6
2006	13,704	100.0	9,196	67.1	4,508	32.9	4,012	29.3	496	3.6
2007	13,766	100.0	9,306	67.6	4,460	32.4	3,941	28.6	519	3.8
2008	13,233	100.0	8,902	67.3	4,331	32.7	3,794	28.7	537	4.1
2009	12,283	100.0	8,284	67.4	3,999	32.6	3,568	29.0	431	3.5
2010	10,970	100.0	7,444	67.9	3,526	32.1	3,147	28.7	379	3.5
2011	9,630	100.0	6,572	68.2	3,058	31.8	2,739	28.4	319	3.3
2012	8,651	100.0	6,134	70.9	2,517	29.1	2,232	25.8	285	3.3
2013	7,447	100.0	5,316	71.4	2,131	28.6	1,902	25.5	229	3.1

WHITE RACE

TEN-YEAR	TOTAL PREGNANCIES		TOTAL LIVE BIRTHS		TOTAL FETAL DEATHS		INDUCED TERMINATIONS		NATURAL FETAL DEATHS	
PERIOD	Number	Percent	Number	Percent	Number	Percent	Number	Percent	Number	Percent
2004	7,487	100.0	5,138	68.6	2,349	31.4	2,060	27.5	289	3.9
2005	7,371	100.0	5,034	68.3	2,337	31.7	2,041	27.7	296	4.0
2006	7,517	100.0	5,150	68.5	2,367	31.5	2,071	27.6	296	3.9
2007	7,398	100.0	5,166	69.8	2,232	30.2	1,929	26.1	303	4.1
2008	7,203	100.0	5,070	70.4	2,133	29.6	1,810	25.1	323	4.5
2009	6,560	100.0	4,582	69.8	1,978	30.2	1,704	26.0	274	4.2
2010	5,916	100.0	4,184	70.7	1,732	29.3	1,494	25.3	238	4.0
2011	5,290	100.0	3,771	71.3	1,519	28.7	1,329	25.1	190	3.6
2012	4,667	100.0	3,333	71.4	1,334	28.6	1,150	24.6	184	3.9
2013	3,840	100.0	2,794	72.8	1,046	27.2	909	23.7	137	3.6

BLACK RACE

TEN-YEAR	TOTAL PREGNANCIES		TOTAL LIVE BIRTHS		TOTAL FETAL DEATHS		INDUCED TERMINATIONS		NATURAL FETAL DEATHS	
PERIOD	Number	Percent	Number	Percent	Number	Percent	Number	Percent	Number	Percent
2004	5,306	100.0	3,439	64.8	1,867	35.2	1,680	31.7	187	3.5
2005	5,383	100.0	3,407	63.3	1,976	36.7	1,799	33.4	177	3.3
2006	5,534	100.0	3,577	64.6	1,957	35.4	1,768	31.9	189	3.4
2007	5,612	100.0	3,599	64.1	2,013	35.9	1,808	32.2	205	3.7
2008	5,485	100.0	3,477	63.4	2,008	36.6	1,803	32.9	205	3.7
2009	5,107	100.0	3,298	64.6	1,809	35.4	1,659	32.5	150	2.9
2010	4,528	100.0	2,907	64.2	1,621	35.8	1,483	32.8	138	3.0
2011	3,796	100.0	2,435	64.1	1,361	35.9	1,238	32.6	123	3.2
2012	3,319	100.0	2,255	67.9	1,064	32.1	968	29.2	96	2.9
2013	2,822	100.0	1,884	66.8	938	33.2	853	30.2	85	3.0

ALL OTHER RACES

TEN-YEAR	TOTAL PREGNANCIES		TOTAL LIVE BIRTHS		TOTAL FETAL DEATHS		INDUCED TERMINATIONS		NATURAL FETAL DEATHS	
PERIOD	Number	Percent	Number	Percent	Number	Percent	Number	Percent	Number	Percent
2004	550	100.0	337	61.3	213	38.7	202	36.7	11	2.0
2005	662	100.0	464	70.1	198	29.9	192	29.0	6	0.9
2006	653	100.0	469	71.8	184	28.2	173	26.5	11	1.7
2007	756	100.0	541	71.6	215	28.4	204	27.0	11	1.5
2008	545	100.0	355	65.1	190	34.9	181	33.2	9	1.7
2009	616	100.0	404	65.6	212	34.4	205	33.3	7	1.1
2010	526	100.0	353	67.1	173	32.9	170	32.3	3	0.6
2011	544	100.0	366	67.3	178	32.7	172	31.6	6	1.1
2012	665	100.0	546	82.1	119	17.9	114	17.1	5	0.8
2013	785	100.0	638	81.3	147	18.7	140	17.8	7	0.9

HISPANIC ETHNICITY

TEN-YEAR	TOTAL PREGNANCIES		TOTAL LIVE BIRTHS		TOTAL FETAL DEATHS		INDUCED TERMINATIONS		NATURAL FETAL DEATHS	
PERIOD	Number	Percent	Number	Percent	Number	Percent	Number	Percent	Number	Percent
2004	1,430	100.0	1,181	82.6	249	17.4	212	14.8	37	2.6
2005	1,603	100.0	1,332	83.1	271	16.9	237	14.8	34	2.1
2006	1,788	100.0	1,490	83.3	298	16.7	264	14.8	34	1.9
2007	1,847	100.0	1,531	82.9	316	17.1	278	15.1	38	2.1
2008	1,612	100.0	1,307	81.1	305	18.9	273	16.9	32	2.0
2009	1,471	100.0	1,170	79.5	301	20.5	267	18.2	34	2.3
2010	1,353	100.0	1,039	76.8	314	23.2	286	21.1	28	2.1
2011	1,179	100.0	924	78.4	255	21.6	235	19.9	20	1.7
2012	1,167	100.0	934	80.0	233	20.0	213	18.3	20	1.7
2013	1,079	100.0	877	81.3	202	18.7	183	17.0	19	1.8

TABLE 9
RESIDENT TOTAL PREGNANCIES BY MARITAL STATUS
BY AGE AND ETHNICITY AND RACE
WITH PERCENT NON-MARITAL
VIRGINIA, 2013

AGE	TOTAL EVENTS			WHITE RACE			BLACK RACE			ALL OTHER RACES			HISPANIC ETHNICITY		
	TOTAL	NON-MARITAL		TOTAL	NON-MARITAL		TOTAL	NON-MARITAL		TOTAL	NON-MARITAL		TOTAL	NON-MARITAL	
	NUMBER	NUMBER	PERCENT	NUMBER	NUMBER	PERCENT	NUMBER	NUMBER	PERCENT	NUMBER	NUMBER	PERCENT	NUMBER	NUMBER	PERCENT
TOTAL PREGNANCIES															
TOTAL	126,655	52,814	41.7	77,783	24,862	32.0	31,386	22,360	71.2	17,486	5,592	32.0	15,398	8,043	52.2
< 15	88	84	95.5	35	33	94.3	45	44	97.8	8	7	87.5	11	11	100.0
15-17	1,712	1,622	94.7	797	728	91.3	705	697	98.9	210	197	93.8	295	274	92.9
18-19	5,647	4,954	87.7	3,008	2,497	83.0	2,072	1,973	95.2	567	484	85.4	773	660	85.4
20-24	28,243	19,507	69.1	15,514	9,151	59.0	9,987	8,736	87.5	2,742	1,620	59.1	3,299	2,204	66.8
25-29	35,212	13,786	39.2	22,034	6,405	29.1	8,549	5,923	69.3	4,629	1,458	31.5	4,197	2,182	52.0
30-34	34,120	7,973	23.4	22,425	3,632	16.2	6,202	3,271	52.7	5,493	1,070	19.5	3,951	1,638	41.5
35-39	16,836	3,714	22.1	10,887	1,792	16.5	2,929	1,331	45.4	3,020	591	19.6	2,259	865	38.3
40-44	4,282	1,023	23.9	2,766	548	19.8	779	328	42.1	737	147	19.9	555	190	34.2
> 44	356	84	23.6	221	42	19.0	64	28	43.8	71	14	19.7	44	12	27.3
UNKNOWN	159	67		96	34		54	29		9	4		14	7	
TOTAL LIVE BIRTHS															
TOTAL	101,977	35,289	34.6	65,008	16,640	25.6	21,623	14,168	65.5	15,346	4,481	29.2	13,055	6,380	48.9
< 15	35	35	100.0	15	15	100.0	17	17	100.0	3	3	100.0	8	8	100.0
15-17	1,208	1,149	95.1	558	513	91.9	470	467	99.4	180	169	93.9	246	229	93.1
18-19	4,073	3,538	86.9	2,221	1,811	81.5	1,397	1,344	96.2	455	383	84.2	623	527	84.6
20-24	20,958	13,266	63.3	12,003	6,286	52.4	6,720	5,777	86.0	2,235	1,203	53.8	2,712	1,691	62.4
25-29	28,881	9,158	31.7	18,803	4,273	22.7	5,957	3,695	62.0	4,121	1,190	28.9	3,622	1,759	48.6
30-34	29,324	5,207	17.8	19,848	2,332	11.7	4,468	1,966	44.0	5,008	909	18.2	3,416	1,315	38.5
35-39	13,998	2,312	16.5	9,262	1,087	11.7	2,046	721	35.2	2,690	504	18.7	1,941	690	35.5
40-44	3,245	581	17.9	2,131	301	14.1	513	169	32.9	601	111	18.5	452	151	33.4
> 44	249	38	15.3	163	18	11.0	33	11	33.3	53	9	17.0	34	9	26.5
UNKNOWN	6	5		4	4		2	1					1	1	
TOTAL INDUCED TERMINATIONS															
TOTAL	19,724	15,588	79.0	9,383	7,180	76.5	8,500	7,343	86.4	1,841	1,065	57.8	1,980	1,516	76.6
< 15	47	43	91.5	17	15	88.2	26	25	96.2	4	3	75.0	3	3	100.0
15-17	454	430	94.7	215	195	90.7	212	209	98.6	27	26	96.3	41	38	92.7
18-19	1,401	1,268	90.5	677	593	87.6	615	576	93.7	109	99	90.8	139	125	89.9
20-24	6,400	5,647	88.2	2,993	2,565	85.7	2,923	2,676	91.5	484	406	83.9	532	476	89.5
25-29	5,160	4,132	80.1	2,438	1,879	77.1	2,287	1,999	87.4	435	254	58.4	506	388	76.7
30-34	3,504	2,439	69.6	1,642	1,120	68.2	1,468	1,166	79.4	394	153	38.8	432	295	68.3
35-39	1,926	1,186	61.6	960	579	60.3	704	524	74.4	262	83	31.7	245	154	62.9
40-44	654	357	54.6	347	190	54.8	202	134	66.3	105	33	31.4	69	30	43.5
> 44	60	32	53.3	27	15	55.6	20	12	60.0	13	5	38.5	2	1	50.0
UNKNOWN	118	54		67	29		43	22		8	3		11	6	
TOTAL NATURAL FETAL DEATHS															
TOTAL	4,954	1,937	39.1	3,392	1,042	30.7	1,263	849	67.2	299	46	15.4	363	147	40.5
< 15	6	6	100.0	3	3	100.0	2	2	100.0	1	1	100.0			
15-17	50	43	86.0	24	20	83.3	23	21	91.3	3	2	66.7	8	7	87.5
18-19	173	148	85.5	110	93	84.5	60	53	88.3	3	2	66.7	11	8	72.7
20-24	885	594	67.1	518	300	57.9	344	283	82.3	23	11	47.8	55	37	67.3
25-29	1,171	496	42.4	793	253	31.9	305	229	75.1	73	14	19.2	69	35	50.7
30-34	1,292	327	25.3	935	180	19.3	266	139	52.3	91	8	8.8	103	28	27.2
35-39	912	216	23.7	665	126	18.9	179	86	48.0	68	4	5.9	73	21	28.8
40-44	383	85	22.2	288	57	19.8	64	25	39.1	31	3	9.7	34	9	26.5
> 44	47	14	29.8	31	9	29.0	11	5	45.5	5			8	2	25.0
UNKNOWN	35	8		25	1		9	6		1	1		2		

TABLE 10
RESIDENT TEENAGE PREGNANCIES BY MARITAL STATUS
BY AGE AND ETHNICITY AND RACE
WITH PERCENT NON-MARITAL
VIRGINIA, 2013

AGE	TOTAL EVENTS			WHITE RACE			BLACK RACE			ALL OTHER RACES			HISPANIC ETHNICITY		
	TOTAL	NON-MARITAL		TOTAL	NON-MARITAL		TOTAL	NON-MARITAL		TOTAL	NON-MARITAL		TOTAL	NON-MARITAL	
	NUMBER	NUMBER	PERCENT	NUMBER	NUMBER	PERCENT	NUMBER	NUMBER	PERCENT	NUMBER	NUMBER	PERCENT	NUMBER	NUMBER	PERCENT
TOTAL PREGNANCIES															
TOTAL	7,447	6,660	89.4	3,840	3,258	84.8	2,822	2,714	96.2	785	688	87.6	1,079	945	87.6
UNDER 15 YEARS	88	84	95.5	35	33	94.3	45	44	97.8	8	7	87.5	11	11	100.0
10 YEARS															
11 YEARS															
12 YEARS	8	6	75.0	3	2	66.7	5	4	80.0				1	1	100.0
13 YEARS	18	16	88.9	4	3	75.0	10	10	100.0	4	3	75.0	2	2	100.0
14 YEARS	62	62	100.0	28	28	100.0	30	30	100.0	4	4	100.0	8	8	100.0
15-19 YEARS	7,359	6,576	89.4	3,805	3,225	84.8	2,777	2,670	96.1	777	681	87.6	1,068	934	87.5
15 YEARS	246	235	95.5	108	97	89.8	116	116	100.0	22	22	100.0	39	37	94.9
16 YEARS	502	488	97.2	225	216	96.0	221	218	98.6	56	54	96.4	85	82	96.5
17 YEARS	964	899	93.3	464	415	89.4	368	363	98.6	132	121	91.7	171	155	90.6
18 YEARS	2,156	1,941	90.0	1,138	981	86.2	783	750	95.8	235	210	89.4	329	288	87.5
19 YEARS	3,491	3,013	86.3	1,870	1,516	81.1	1,289	1,223	94.9	332	274	82.5	444	372	83.8
TOTAL LIVE BIRTHS															
TOTAL	5,316	4,722	88.8	2,794	2,339	83.7	1,884	1,828	97.0	638	555	87.0	877	764	87.1
UNDER 15 YEARS	35	35	100.0	15	15	100.0	17	17	100.0	3	3	100.0	8	8	100.0
10 YEARS															
11 YEARS															
12 YEARS	2	2	100.0				2	2	100.0						
13 YEARS	8	8	100.0	2	2	100.0	4	4	100.0	2	2	100.0	2	2	100.0
14 YEARS	25	25	100.0	13	13	100.0	11	11	100.0	1	1	100.0	6	6	100.0
15-19 YEARS	5,281	4,687	88.8	2,779	2,324	83.6	1,867	1,811	97.0	635	552	86.9	869	756	87.0
15 YEARS	156	153	98.1	57	54	94.7	79	79	100.0	20	20	100.0	26	25	96.2
16 YEARS	336	330	98.2	156	152	97.4	132	132	100.0	48	46	95.8	70	68	97.1
17 YEARS	716	666	93.0	345	307	89.0	259	256	98.8	112	103	92.0	150	136	90.7
18 YEARS	1,484	1,331	89.7	804	688	85.6	490	473	96.5	190	170	89.5	266	234	88.0
19 YEARS	2,589	2,207	85.2	1,417	1,123	79.3	907	871	96.0	265	213	80.4	357	293	82.1
TOTAL INDUCED TERMINATIONS															
TOTAL	1,902	1,741	91.5	909	803	88.3	853	810	95.0	140	128	91.4	183	166	90.7
UNDER 15 YEARS	47	43	91.5	17	15	88.2	26	25	96.2	4	3	75.0	3	3	100.0
10 YEARS															
11 YEARS															
12 YEARS	6	4	66.7	3	2	66.7	3	2	66.7				1	1	100.0
13 YEARS	7	5	71.4	1			4	4	100.0	2	1	50.0			
14 YEARS	34	34	100.0	13	13	100.0	19	19	100.0	2	2	100.0	2	2	100.0
15-19 YEARS	1,855	1,698	91.5	892	788	88.3	827	785	94.9	136	125	91.9	180	163	90.6
15 YEARS	78	72	92.3	43	37	86.0	33	33	100.0	2	2	100.0	10	10	100.0
16 YEARS	151	144	95.4	63	58	92.1	80	78	97.5	8	8	100.0	14	13	92.9
17 YEARS	225	214	95.1	109	100	91.7	99	98	99.0	17	16	94.1	17	15	88.2
18 YEARS	605	552	91.2	294	259	88.1	266	253	95.1	45	40	88.9	60	52	86.7
19 YEARS	796	716	89.9	383	334	87.2	349	323	92.6	64	59	92.2	79	73	92.4
TOTAL NATURAL FETAL DEATHS															
TOTAL	229	197	86.0	137	116	84.7	85	76	89.4	7	5	71.4	19	15	78.9
UNDER 15 YEARS	6	6	100.0	3	3	100.0	2	2	100.0	1	1	100.0			
10 YEARS															
11 YEARS															
12 YEARS															
13 YEARS	3	3	100.0	1	1	100.0	2	2	100.0						
14 YEARS	3	3	100.0	2	2	100.0				1	1	100.0			
15-19 YEARS	223	191	85.7	134	113	84.3	83	74	89.2	6	4	66.7	19	15	78.9
15 YEARS	12	10	83.3	8	6	75.0	4	4	100.0				3	2	66.7
16 YEARS	15	14	93.3	6	6	100.0	9	8	88.9				1	1	100.0
17 YEARS	23	19	82.6	10	8	80.0	10	9	90.0	3	2	66.7	4	4	100.0
18 YEARS	67	58	86.6	40	34	85.0	27	24	88.9				3	2	66.7
19 YEARS	106	90	84.9	70	59	84.3	33	29	87.9	3	2	66.7	8	6	75.0

TABLE 11
RESIDENT TOTAL PREGNANCIES BY AGE OF MOTHER AND RESULT OF PREGNANCY
WITH PERCENTAGES AND AGE SPECIFIC RATES PER 1,000 FEMALES
VIRGINIA, 2013

RESULT OF PREGNANCY	TOTAL PREGNANCIES	AGE OF MOTHER									
		< 15	15-17	18-19	20-24	25-29	30-34	35-39	40-44	45 UP	UNKNOWN
NUMBER OF TOTAL PREGNANCIES											
Total Pregnancies	126,655	88	1,712	5,647	28,243	35,212	34,120	16,836	4,282	356	159
Live Births	101,977	35	1,208	4,073	20,958	28,881	29,324	13,998	3,245	249	6
Induced Terminations	19,724	47	454	1,401	6,400	5,160	3,504	1,926	654	60	118
Natural Fetal Deaths	4,954	6	50	173	885	1,171	1,292	912	383	47	35
PERCENTS AGE SPECIFIC PREGNANCIES OF TOTAL PREGNANCIES											
Total Pregnancies	100.0	0.1	1.4	4.5	22.3	27.8	26.9	13.3	3.4	0.3	0.1
Live Births	100.0	0.0	1.2	4.0	20.6	28.3	28.8	13.7	3.2	0.2	0.0
Induced Terminations	100.0	0.2	2.3	7.1	32.4	26.2	17.8	9.8	3.3	0.3	0.6
Natural Fetal Deaths	100.0	0.1	1.0	3.5	17.9	23.6	26.1	18.4	7.7	0.9	0.7
PERCENTS PREGNANCIES OF TOTAL AGE SPECIFIC PREGNANCIES											
Total Pregnancies	100.0	100.0	100.0	100.0	100.0	100.0	100.0	100.0	100.0	100.0	100.0
Live Births	80.5	39.8	70.6	72.1	74.2	82.0	85.9	83.1	75.8	69.9	3.8
Induced Terminations	15.6	53.4	26.5	24.8	22.7	14.7	10.3	11.4	15.3	16.9	74.2
Natural Fetal Deaths	3.9	6.8	2.9	3.1	3.1	3.3	3.8	5.4	8.9	13.2	22.0
AGE SPECIFIC RATES PER 1,000 FEMALES											
Total Pregnancies	75.5	0.3	11.3	50.4	97.2	122.8	118.9	64.0	15.0	1.2	NA
Live Births	60.8	0.1	8.0	36.4	72.1	100.7	102.2	53.2	11.4	0.8	NA
Induced Terminations	11.8	0.2	3.0	12.5	22.0	18.0	12.2	7.3	2.3	0.2	NA
Natural Fetal Deaths	3.0	0.0	0.3	1.5	3.0	4.1	4.5	3.5	1.3	0.2	NA

NOTES: Total Rates Are Based on Population Age Group 15-44 Only.
Rates For Age Group < 15 Are Based on Ages 10-14 and Rates for Age Group 45 Up Are Based On Ages 45-49.

TABLE 12
RESIDENT NON-MARITAL PREGNANCIES BY AGE OF MOTHER AND RESULT OF PREGNANCY
WITH PERCENTAGES TO SELECTED BASES
VIRGINIA, 2013

RESULT OF PREGNANCY	NON-MARITAL PREGNANCIES	AGE OF MOTHER									
		< 15	15-17	18-19	20-24	25-29	30-34	35-39	40-44	45 UP	UNKNOWN
NUMBER OF NON-MARITAL PREGNANCIES											
Total Pregnancies	52,814	84	1,622	4,954	19,507	13,786	7,973	3,714	1,023	84	67
Live Births	35,289	35	1,149	3,538	13,266	9,158	5,207	2,312	581	38	5
Induced Terminations	15,588	43	430	1,268	5,647	4,132	2,439	1,186	357	32	54
Natural Fetal Deaths	1,937	6	43	148	594	496	327	216	85	14	8
PERCENTS NON-MARITAL PREGNANCIES OF TOTAL PREGNANCIES											
Total Pregnancies	41.7	95.5	94.7	87.7	69.1	39.2	23.4	22.1	23.9	23.6	42.1
Live Births	34.6	100.0	95.1	86.9	63.3	31.7	17.8	16.5	17.9	15.3	83.3
Induced Terminations	79.0	91.5	94.7	90.5	88.2	80.1	69.6	61.6	54.6	53.3	45.8
Natural Fetal Deaths	39.1	100.0	86.0	85.5	67.1	42.4	25.3	23.7	22.2	29.8	22.9
PERCENTS NON-MARITAL PREGNANCIES OF TOTAL NON-MARITAL AGE SPECIFIC PREGNANCIES											
Total Pregnancies	100.0	100.0	100.0	100.0	100.0	100.0	100.0	100.0	100.0	100.0	100.0
Live Births	66.8	41.7	70.8	71.4	68.0	66.4	65.3	62.3	56.8	45.2	7.5
Induced Terminations	29.5	51.2	26.5	25.6	28.9	30.0	30.6	31.9	34.9	38.1	80.6
Natural Fetal Deaths	3.7	7.1	2.7	3.0	3.0	3.6	4.1	5.8	8.3	16.7	11.9

NOTE: Non-Marital Age Specific Rates are not Calculated in the Absence of Unmarried Population Data by Age.

TABLE 13
RESIDENT TEENAGE TOTAL PREGNANCIES BY AGE OF MOTHER AND RESULT OF PREGNANCY WITH PERCENTAGES TO SELECTED BASES
VIRGINIA, 2013

RESULT OF PREGNANCY	TOTAL TEEN PREGNANCIES	AGE OF MOTHER									
		10	11	12	13	14	15	16	17	18	19
NUMBER OF TOTAL TEENAGE PREGNANCIES											
Total Pregnancies	7,447			8	18	62	246	502	964	2,156	3,491
Live Births	5,316			2	8	25	156	336	716	1,484	2,589
Induced Terminations	1,902			6	7	34	78	151	225	605	796
Natural Fetal Deaths	229				3	3	12	15	23	67	106
PERCENTS AGE SPECIFIC TEEN PREGNANCIES OF TOTAL TEEN PREGNANCIES											
Total Pregnancies	100.0			0.1	0.2	0.8	3.3	6.7	12.9	29.0	46.9
Live Births	100.0			0.0	0.2	0.5	2.9	6.3	13.5	27.9	48.7
Induced Terminations	100.0			0.3	0.4	1.8	4.1	7.9	11.8	31.8	41.9
Natural Fetal Deaths	100.0				1.3	1.3	5.2	6.6	10.0	29.3	46.3
PERCENTS TEEN PREGNANCIES OF TOTAL AGE SPECIFIC TEEN PREGNANCIES											
Total Pregnancies	100.0			100.0	100.0	100.0	100.0	100.0	100.0	100.0	100.0
Live Births	71.4			25.0	44.4	40.3	63.4	66.9	74.3	68.8	74.2
Induced Terminations	25.5			75.0	38.9	54.8	31.7	30.1	23.3	28.1	22.8
Natural Fetal Deaths	3.1				16.7	4.8	4.9	3.0	2.4	3.1	3.0

TABLE 14
RESIDENT TEENAGE NON-MARITAL PREGNANCIES BY AGE OF MOTHER AND RESULT OF PREGNANCY WITH PERCENTAGES TO SELECTED BASES
VIRGINIA, 2013

RESULT OF PREGNANCY	NON-MARITAL TEEN PREGNANCIES	AGE OF MOTHER									
		10	11	12	13	14	15	16	17	18	19
NUMBER OF NON-MARITAL TEENAGE PREGNANCIES											
Total Pregnancies	6,660			6	16	62	235	488	899	1,941	3,013
Live Births	4,722			2	8	25	153	330	666	1,331	2,207
Induced Terminations	1,741			4	5	34	72	144	214	552	716
Natural Fetal Deaths	197				3	3	10	14	19	58	90
PERCENTS NON-MARITAL TEEN PREGNANCIES OF TOTAL TEEN PREGNANCIES											
Total Pregnancies	89.4			75.0	88.9	100.0	95.5	97.2	93.3	90.0	86.3
Live Births	88.8			100.0	100.0	100.0	98.1	98.2	93.0	89.7	85.2
Induced Terminations	91.5			66.7	71.4	100.0	92.3	95.4	95.1	91.2	89.9
Natural Fetal Deaths	86.0				100.0	100.0	83.3	93.3	82.6	86.6	84.9
PERCENTS NON-MARITAL TEEN PREGNANCIES OF TOTAL NON-MARITAL AGE SPECIFIC TEEN PREGNANCIES											
Total Pregnancies	100.0			100.0	100.0	100.0	100.0	100.0	100.0	100.0	100.0
Live Births	70.9			33.3	50.0	40.3	65.1	67.6	74.1	68.6	73.2
Induced Terminations	26.1			66.7	31.3	54.8	30.6	29.5	23.8	28.4	23.8
Natural Fetal Deaths	3.0				18.8	4.8	4.3	2.9	2.1	3.0	3.0

TABLE 15
RESIDENT TOTAL PREGNANCIES BY AGE AND ETHNICITY AND RACE OF MOTHER
WITH PERCENTAGES AND AGE SPECIFIC RATES PER 1,000 FEMALES
VIRGINIA, 2013

RACE OF MOTHER	TOTAL PREGNANCIES	AGE OF MOTHER < 15	15-17	18-19	20-24	25-29	30-34	35-39	40-44	45 UP	UNKNOWN
NUMBER OF TOTAL PREGNANCIES											
All Races	126,655	88	1,712	5,647	28,243	35,212	34,120	16,836	4,282	356	159
White Race	77,783	35	797	3,008	15,514	22,034	22,425	10,887	2,766	221	96
Black Race	31,386	45	705	2,072	9,987	8,549	6,202	2,929	779	64	54
All Other Races	17,486	8	210	567	2,742	4,629	5,493	3,020	737	71	9
All Hispanic	15,398	11	295	773	3,299	4,197	3,951	2,259	555	44	14
PERCENTS AGE PREGNANCIES OF ETHNICITY AND RACE TOTAL PREGNANCIES											
All Races	100.0	0.1	1.4	4.5	22.3	27.8	26.9	13.3	3.4	0.3	0.1
White Race	100.0	0.0	1.0	3.9	19.9	28.3	28.8	14.0	3.6	0.3	0.1
Black Race	100.0	0.1	2.2	6.6	31.8	27.2	19.8	9.3	2.5	0.2	0.2
All Other Races	100.0	0.0	1.2	3.2	15.7	26.5	31.4	17.3	4.2	0.4	0.1
All Hispanic	100.0	0.1	1.9	5.0	21.4	27.3	25.7	14.7	3.6	0.3	0.1
PERCENTS ETHNICITY AND RACE PREGNANCIES OF TOTAL AGE PREGNANCIES											
All Races	100.0	100.0	100.0	100.0	100.0	100.0	100.0	100.0	100.0	100.0	100.0
White Race	61.4	39.8	46.6	53.3	54.9	62.6	65.7	64.7	64.6	62.1	60.4
Black Race	24.8	51.1	41.2	36.7	35.4	24.3	18.2	17.4	18.2	18.0	34.0
All Other Races	13.8	9.1	12.3	10.0	9.7	13.1	16.1	17.9	17.2	19.9	5.7
All Hispanic	12.2	12.5	17.2	13.7	11.7	11.9	11.6	13.4	13.0	12.4	8.8
AGE SPECIFIC RATES PER 1,000 FEMALES											
All Races	75.5	0.3	11.3	50.4	97.2	122.8	118.9	64.0	15.0	1.2	NA
White Race	67.3	0.2	7.6	39.5	78.3	110.9	114.0	60.1	13.8	1.0	NA
Black Race	84.5	0.7	19.5	72.9	139.1	136.4	101.5	54.3	13.5	1.0	NA
All Other Races	117.2	0.4	19.3	77.4	131.8	181.3	188.5	107.3	26.9	3.1	NA
All Hispanic	90.2	0.4	19.1	68.9	117.1	142.9	123.5	76.6	22.2	2.1	NA

NOTES: Total Rates Are Based on Population Age Group 15-44 Only. Rates For Age Group < 15 Are Based on Ages 10-14 and Rates for Age Group 45 Up Are Based On Ages 45-49.

TABLE 16
RESIDENT TOTAL NON-MARITAL PREGNANCIES BY AGE AND ETHNICITY AND RACE OF MOTHER
WITH PERCENTAGES TO SELECTED BASES
VIRGINIA, 2013

RACE OF MOTHER	NON-MARITAL PREGNANCIES	AGE OF MOTHER < 15	15-17	18-19	20-24	25-29	30-34	35-39	40-44	45 UP	UNKNOWN
NUMBER OF NON-MARITAL PREGNANCIES											
All Races	52,814	84	1,622	4,954	19,507	13,786	7,973	3,714	1,023	84	67
White Race	24,862	33	728	2,497	9,151	6,405	3,632	1,792	548	42	34
Black Race	22,360	44	697	1,973	8,736	5,923	3,271	1,331	328	28	29
All Other Races	5,592	7	197	484	1,620	1,458	1,070	591	147	14	4
All Hispanic	8,043	11	274	660	2,204	2,182	1,638	865	190	12	7
PERCENTS NON-MARITAL ETHNICITY AND RACE PREGNANCIES OF TOTAL AGE PREGNANCIES											
All Races	41.7	95.5	94.7	87.7	69.1	39.2	23.4	22.1	23.9	23.6	42.1
White Race	32.0	94.3	91.3	83.0	59.0	29.1	16.2	16.5	19.8	19.0	35.4
Black Race	71.2	97.8	98.9	95.2	87.5	69.3	52.7	45.4	42.1	43.8	53.7
All Other Races	32.0	87.5	93.8	85.4	59.1	31.5	19.5	19.6	19.9	19.7	44.4
All Hispanic	52.2	100.0	92.9	85.4	66.8	52.0	41.5	38.3	34.2	27.3	50.0
PERCENTS ETHNICITY AND RACE PREGNANCIES OF TOTAL NON-MARITAL AGE PREGNANCIES											
All Races	100.0	100.0	100.0	100.0	100.0	100.0	100.0	100.0	100.0	100.0	100.0
White Race	47.1	39.3	44.9	50.4	46.9	46.5	45.6	48.2	53.6	50.0	50.7
Black Race	42.3	52.4	43.0	39.8	44.8	43.0	41.0	35.8	32.1	33.3	43.3
All Other Races	10.6	8.3	12.1	9.8	8.3	10.6	13.4	15.9	14.4	16.7	6.0
All Hispanic	15.2	13.1	16.9	13.3	11.3	15.8	20.5	23.3	18.6	14.3	10.4

NOTE: Non-Marital Age Specific Rates are not Calculated in the Absence of Unmarried Population Data by Age.

TABLE 17
RESIDENT TEENAGE TOTAL PREGNANCIES BY AGE AND ETHNICITY AND RACE OF MOTHER
WITH PERCENTAGES TO SELECTED BASES
VIRGINIA, 2013

RACE OF MOTHER	TOTAL PREGNANCIES	AGE OF MOTHER 10	11	12	13	14	15	16	17	18	19
NUMBER OF TOTAL PREGNANCIES											
All Races	7,447			8	18	62	246	502	964	2,156	3,491
White Race	3,840			3	4	28	108	225	464	1,138	1,870
Black Race	2,822			5	10	30	116	221	368	783	1,289
All Other Races	785				4	4	22	56	132	235	332
All Hispanic	1,079			1	2	8	39	85	171	329	444
PERCENTS AGE PREGNANCIES OF ETHNICITY AND RACE TOTAL PREGNANCIES											
All Races	100.0			0.1	0.2	0.8	3.3	6.7	12.9	29.0	46.9
White Race	100.0			0.1	0.1	0.7	2.8	5.9	12.1	29.6	48.7
Black Race	100.0			0.2	0.4	1.1	4.1	7.8	13.0	27.7	45.7
All Other Races	100.0				0.5	0.5	2.8	7.1	16.8	29.9	42.3
All Hispanic	100.0			0.1	0.2	0.7	3.6	7.9	15.8	30.5	41.1
PERCENTS ETHNICITY AND RACE PREGNANCIES OF TOTAL AGE PREGNANCIES											
All Races	100.0			100.0	100.0	100.0	100.0	100.0	100.0	100.0	100.0
White Race	51.6			37.5	22.2	45.2	43.9	44.8	48.1	52.8	53.6
Black Race	37.9			62.5	55.6	48.4	47.2	44.0	38.2	36.3	36.9
All Other Races	10.5				22.2	6.5	8.9	11.2	13.7	10.9	9.5
All Hispanic	14.5			12.5	11.1	12.9	15.9	16.9	17.7	15.3	12.7

TABLE 18
RESIDENT TEENAGE NON-MARITAL PREGNANCIES BY AGE AND ETHNICITY AND RACE OF MOTHER
WITH PERCENTAGES TO SELECTED BASES
VIRGINIA, 2013

RACE OF MOTHER	NON-MARITAL PREGNANCIES	AGE OF MOTHER 10	11	12	13	14	15	16	17	18	19
NUMBER OF NON-MARITAL PREGNANCIES											
All Races	6,660			6	16	62	235	488	899	1,941	3,013
White Race	3,258			2	3	28	97	216	415	981	1,516
Black Race	2,714			4	10	30	116	218	363	750	1,223
All Other Races	688				3	4	22	54	121	210	274
All Hispanic	945			1	2	8	37	82	155	288	372
PERCENTS NON-MARITAL ETHNICITY AND RACE PREGNANCIES OF TOTAL AGE PREGNANCIES											
All Races	89.4			75.0	88.9	100.0	95.5	97.2	93.3	90.0	86.3
White Race	84.8			66.7	75.0	100.0	89.8	96.0	89.4	86.2	81.1
Black Race	96.2			80.0	100.0	100.0	100.0	98.6	98.6	95.8	94.9
All Other Races	87.6				75.0	100.0	100.0	96.4	91.7	89.4	82.5
All Hispanic	87.6			100.0	100.0	100.0	94.9	96.5	90.6	87.5	83.8
PERCENTS ETHNICITY AND RACE PREGNANCIES OF TOTAL NON-MARITAL AGE PREGNANCIES											
All Races	100.0			100.0	100.0	100.0	100.0	100.0	100.0	100.0	100.0
White Race	48.9			33.3	18.8	45.2	41.3	44.3	46.2	50.5	50.3
Black Race	40.8			66.7	62.5	48.4	49.4	44.7	40.4	38.6	40.6
All Other Races	10.3				18.8	6.5	9.4	11.1	13.5	10.8	9.1
All Hispanic	14.2			16.7	12.5	12.9	15.7	16.8	17.2	14.8	12.3

TABLE 19
RESIDENT TOTAL PREGNANCIES, LIVE BIRTHS, INDUCED TERMINATIONS OF PREGNANCY NATURAL FETAL DEATHS, AND PROJECTED FEMALE POPULATION AGES 15-44 WITH RATES PER 1,000 POPULATION BY RACE
VIRGINIA, 1993-2013

YEAR	RACE	RESIDENT PREGNANCIES		RESIDENT LIVE BIRTHS		INDUCED TERMINATIONS OF PREGNANCY		NATURAL FETAL DEATHS		FEMALE POPULATION
		NUMBER	RATE	NUMBER	RATE	NUMBER	RATE	NUMBER	RATE	AGES 15-44
1993	Total	129,822	84.2	93,881	60.9	27,965	18.1	7,976	5.2	1,541,144
	White	90,154	76.8	67,454	57.5	16,938	14.4	5,762	4.9	1,173,248
	Black	35,155	112.1	23,016	73.4	10,039	32.0	2,100	6.7	313,603
	Other	4,513	83.1	3,411	62.8	988	18.2	114	2.1	54,293
1994	Total	127,888	82.9	94,355	61.1	26,213	17.0	7,320	4.7	1,543,075
	White	89,596	76.5	68,678	58.7	15,655	13.4	5,263	4.5	1,170,872
	Black	33,497	105.6	22,103	69.7	9,484	29.9	1,910	6.0	317,274
	Other	4,795	87.3	3,574	65.1	1,074	19.6	147	2.7	54,929
1995	Total	124,915	80.9	91,871	59.5	25,548	16.5	7,496	4.9	1,545,009
	White	87,090	74.5	66,597	57.0	15,077	12.9	5,416	4.6	1,168,498
	Black	32,239	100.4	21,119	65.8	9,188	28.6	1,932	6.0	320,947
	Other	5,586	100.5	4,155	74.8	1,283	23.1	148	2.7	55,564
1996	Total	125,546	81.2	92,115	59.5	25,752	16.6	7,679	5.0	1,547,036
	White	86,715	74.2	66,559	56.9	14,591	12.5	5,565	4.8	1,169,026
	Black	32,339	100.5	20,749	64.5	9,646	30.0	1,944	6.0	321,779
	Other	6,492	115.5	4,807	85.5	1,515	26.9	170	3.0	56,231
1997	Total	125,071	80.7	91,664	59.2	25,875	16.7	7,532	4.9	1,549,105
	White	85,046	72.7	65,474	56.0	14,189	12.1	5,383	4.6	1,169,545
	Black	33,048	102.3	20,911	64.7	10,176	31.5	1,961	6.1	323,027
	Other	6,977	123.4	5,279	93.4	1,510	26.7	188	3.3	56,533
1998	Total	127,551	82.2	94,114	60.7	25,913	16.7	7,524	4.9	1,551,101
	White	86,401	73.8	66,872	57.2	14,132	12.1	5,397	4.6	1,170,079
	Black	33,966	104.8	21,868	67.5	10,175	31.4	1,923	5.9	324,201
	Other	7,184	126.4	5,374	94.6	1,606	28.3	204	3.6	56,821
1999	Total	129,580	83.4	95,207	61.3	27,002	17.4	7,371	4.7	1,553,170
	White	86,752	74.1	67,103	57.3	14,433	12.3	5,216	4.5	1,170,598
	Black	34,563	106.2	21,987	67.6	10,656	32.7	1,920	5.9	325,449
	Other	8,265	144.7	6,117	107.1	1,913	33.5	235	4.1	57,123
2000	Total	133,300	83.9	98,864	62.2	27,188	17.1	7,248	4.6	1,589,080
	White	88,666	76.9	69,090	59.9	14,398	12.5	5,178	4.5	1,153,114
	Black	34,770	99.3	22,298	63.7	10,664	30.4	1,808	5.2	350,262
	Other	9,864	115.1	7,476	87.2	2,126	24.8	262	3.1	85,704
2001	Total	130,071	81.3	98,531	61.6	23,968	15.0	7,572	4.7	1,599,505
	White	87,201	75.5	68,859	59.7	12,941	11.2	5,401	4.7	1,154,303
	Black	32,939	92.7	22,000	61.9	9,059	25.5	1,880	5.3	355,315
	Other	9,931	110.5	7,672	85.4	1,968	21.9	291	3.2	89,887
2002	Total	131,470	81.7	99,235	61.6	24,347	15.1	7,888	4.9	1,609,903
	White	87,017	75.2	68,658	59.4	12,614	10.9	5,745	5.0	1,156,514
	Black	33,562	93.5	21,834	60.8	9,950	27.7	1,778	5.0	359,126
	Other	10,891	115.5	8,743	92.8	1,783	18.9	365	3.9	94,263
2003	Total	134,635	84.2	100,561	62.9	26,281	16.4	7,793	4.9	1,598,601
	White	89,067	77.8	69,649	60.8	13,692	12.0	5,726	5.0	1,144,883
	Black	34,235	95.4	21,727	60.6	10,820	30.2	1,688	4.7	358,715
	Other	11,333	119.3	9,185	96.7	1,769	18.6	379	4.0	95,003
2004	Total	137,157	85.7	103,830	64.9	25,918	16.2	7,409	4.6	1,599,511
	White	91,069	79.5	72,606	63.4	13,003	11.3	5,460	4.8	1,146,071
	Black	34,784	98.4	22,261	63.0	10,961	31.0	1,562	4.4	353,583
	Other	11,304	113.2	8,963	89.8	1,954	19.6	387	3.9	99,857
2005	Total	137,405	85.6	104,488	65.1	25,822	16.1	7,095	4.4	1,604,836
	White	90,219	78.6	72,220	63.0	12,884	11.2	5,115	4.5	1,147,145
	Black	34,429	96.9	22,084	62.1	10,821	30.4	1,524	4.3	355,440
	Other	12,757	124.8	10,184	99.6	2,117	20.7	456	4.5	102,251
2006	Total	140,416	86.4	106,474	65.5	27,024	16.6	6,918	4.3	1,625,508
	White	91,465	79.0	72,808	62.9	13,647	11.8	5,010	4.3	1,157,241
	Black	36,066	99.8	23,171	64.1	11,390	31.5	1,505	4.2	361,202
	Other	12,885	120.3	10,495	98.0	1,987	18.6	403	3.8	107,065
2007	Total	143,071	88.1	108,417	66.7	27,292	16.8	7,362	4.5	1,624,487
	White	91,666	79.6	73,003	63.4	13,604	11.8	5,059	4.4	1,151,470
	Black	36,989	101.3	23,708	64.9	11,494	31.5	1,787	4.9	365,174
	Other	14,416	133.7	11,706	108.5	2,194	20.3	516	4.8	107,843
2008	Total	141,425	87.5	106,578	66.0	27,410	17.0	7,437	4.6	1,615,975
	White	91,836	80.3	73,043	63.9	13,598	11.9	5,195	4.5	1,143,298
	Black	36,807	100.7	23,305	63.8	11,728	32.1	1,774	4.9	365,390
	Other	12,782	119.1	10,230	95.4	2,084	19.4	468	4.4	107,287
2009	Total	137,920	84.5	104,979	64.3	26,356	16.1	6,585	4.0	1,632,043
	White	88,766	77.1	71,118	61.8	12,969	11.3	4,679	4.1	1,151,526
	Black	35,730	97.0	23,017	62.5	11,255	30.5	1,458	4.0	368,441
	Other	13,424	119.8	10,844	96.8	2,132	19.0	448	4.0	112,076
2010	Total	134,416	81.3	102,934	62.3	24,892	15.1	6,590	4.0	1,652,698
	White	86,306	75.2	69,524	60.6	12,144	10.6	4,638	4.0	1,148,025
	Black	34,626	93.9	22,442	60.9	10,603	28.8	1,581	4.3	368,634
	Other	13,484	99.1	10,968	80.6	2,145	15.8	371	2.7	136,039
2011	Total	132,429	79.8	102,525	61.8	23,635	14.2	6,269	3.8	1,659,020
	White	85,537	74.3	69,503	60.4	11,587	10.1	4,447	3.9	1,150,488
	Black	33,327	90.3	22,015	59.6	9,903	26.8	1,409	3.8	369,114
	Other	13,565	97.3	11,007	78.9	2,145	15.4	413	3.0	139,418
2012	Total	129,787	77.7	102,811	61.5	21,438	12.8	5,538	3.3	1,670,773
	White	81,227	70.3	66,841	57.8	10,500	9.1	3,886	3.4	1,155,666
	Black	32,215	87.1	21,845	59.0	9,035	24.4	1,335	3.6	370,066
	Other	16,345	112.7	14,125	97.4	1,903	13.1	317	2.2	145,041
2013	Total	126,655	75.5	101,977	60.8	19,724	11.8	4,954	3.0	1,676,517
	White	77,783	67.3	65,008	56.3	9,383	8.1	3,392	2.9	1,155,671
	Black	31,386	84.5	21,623	58.2	8,500	22.9	1,263	3.4	371,609
	Other	17,486	117.2	15,346	102.8	1,841	12.3	299	2.0	149,237

The Population Values for 1993-1999 are Based on the 1990 Census and 1995-1999 Projections of the Virginia State Data Center.
The Population Values for 2000 are Modified Year 2000 Data of the Bureau of the Census by the National Center for Health Statistics.
The Population Values for 2001-2009 are Projections Based on the Modified Year 2000 Census by the National Center for Health Statistics.
The Population Values for 2010 are Modified Year 2010 Census by the National Center for Health Statistics.
The Population Values for 2011-2013 are Projections Based on the Modified Year 2010 Census by the National Center for Health Statistics.

TABLE 20
RESIDENT TOTAL PREGNANCIES, LIVE BIRTHS, INDUCED TERMINATIONS OF PREGNANCY AND NATURAL FETAL DEATHS, WITH NUMBERS AND PERCENTS NON-MARITAl BY RACE OF MOTHER OR PATIENT
VIRGINIA, 1993-2013

YEAR	RACE	TOTAL AND NON-MARITAL PREGNANCIES			TOTAL AND NON-MARITAL LIVE BIRTHS			TOTAL AND NON-MARITAL INDUCED TERMINATIONS			TOTAL AND NON-MARITAL NATURAL FETAL DEATHS		
		TOTAL EVENTS	NON-MARITAL NUMBER	NON-MARITAL PERCENT	TOTAL BIRTHS	NON-MARITAL NUMBER	NON-MARITAL PERCENT	TOTAL INDUCED	NON-MARITAL NUMBER	NON-MARITAL PERCENT	TOTAL FETALS	NON-MARITAL NUMBER	NON-MARITAL PERCENT
1993	Total	129,822	53,790	41.4	93,881	27,421	29.2	27,965	23,356	83.5	7,976	3,013	37.8
	White	90,154	27,579	30.6	67,454	12,179	18.1	16,938	13,793	81.4	5,762	1,607	27.9
	Black	35,155	25,096	71.4	23,016	14,767	64.2	10,039	8,943	89.1	2,100	1,386	66.0
	Other	4,513	1,115	24.7	3,411	475	13.9	988	620	62.8	114	20	17.5
1994	Total	127,888	52,140	40.8	94,355	27,583	29.2	26,213	21,850	83.4	7,320	2,707	37.0
	White	89,596	27,125	30.3	68,678	12,946	18.9	15,655	12,762	81.5	5,263	1,417	26.9
	Black	33,497	23,830	71.1	22,103	14,143	64.0	9,484	8,423	88.8	1,910	1,264	66.2
	Other	4,795	1,185	24.7	3,574	494	13.8	1,074	665	61.9	147	26	17.7
1995	Total	124,915	50,980	40.8	91,871	26,961	29.3	25,548	21,266	83.2	7,496	2,753	36.7
	White	87,090	26,493	30.4	66,597	12,827	19.3	15,077	12,222	81.1	5,416	1,444	26.7
	Black	32,239	23,021	71.4	21,119	13,515	64.0	9,188	8,226	89.5	1,932	1,280	66.3
	Other	5,586	1,466	26.2	4,155	619	14.9	1,283	818	63.8	148	29	19.6
1996	Total	125,546	50,653	40.3	92,115	26,592	28.9	25,752	21,201	82.3	7,679	2,860	37.2
	White	86,715	25,927	29.9	66,559	12,669	19.0	14,591	11,723	80.3	5,565	1,535	27.6
	Black	32,339	23,029	71.2	20,749	13,204	63.6	9,646	8,540	88.5	1,944	1,285	66.1
	Other	6,492	1,697	26.1	4,807	719	15.0	1,515	938	61.9	170	40	23.5
1997	Total	125,071	51,545	41.2	91,664	26,893	29.3	25,875	21,824	84.3	7,532	2,828	37.5
	White	85,046	25,856	30.4	65,474	12,707	19.4	14,189	11,655	82.1	5,383	1,494	27.8
	Black	33,048	23,841	72.1	20,911	13,351	63.8	10,176	9,193	90.3	1,961	1,297	66.1
	Other	6,977	1,848	26.5	5,279	835	15.8	1,510	976	64.6	188	37	19.7
1998	Total	127,551	52,671	41.3	94,114	28,057	29.8	25,913	21,657	83.6	7,524	2,957	39.3
	White	86,401	26,514	30.7	66,872	13,332	19.9	14,132	11,511	81.5	5,397	1,671	31.0
	Black	33,966	24,342	71.7	21,868	13,934	63.7	10,175	9,149	89.9	1,923	1,259	65.5
	Other	7,184	1,815	25.3	5,374	791	14.7	1,606	997	62.1	204	27	13.2
1999	Total	129,580	53,684	41.4	95,207	28,305	29.7	27,002	22,362	82.8	7,371	3,017	40.9
	White	86,752	26,902	31.0	67,103	13,565	20.2	14,433	11,699	81.1	5,216	1,638	31.4
	Black	34,563	24,696	71.5	21,987	13,844	63.0	10,656	9,522	89.4	1,920	1,330	69.3
	Other	8,265	2,086	25.2	6,117	896	14.6	1,913	1,141	59.6	235	49	20.9
2000	Total	133,300	55,310	41.5	98,864	29,635	30.0	27,188	22,595	83.1	7,248	3,080	42.5
	White	88,666	27,768	31.3	69,090	14,304	20.7	14,398	11,712	81.3	5,178	1,752	33.8
	Black	34,770	24,876	71.5	22,298	14,096	63.2	10,664	9,524	89.3	1,808	1,256	69.5
	Other	9,864	2,666	27.0	7,476	1,235	16.5	2,126	1,359	63.9	262	72	27.5
2001	Total	130,071	52,765	40.6	98,531	29,922	30.4	23,968	19,630	81.9	7,572	3,213	42.4
	White	87,201	27,026	31.0	68,859	14,798	21.5	12,941	10,396	80.3	5,401	1,832	33.9
	Black	32,939	23,269	70.6	22,000	13,924	63.3	9,059	8,043	88.8	1,880	1,302	69.3
	Other	9,931	2,470	24.9	7,672	1,200	15.6	1,968	1,191	60.5	291	79	27.1
2002	Total	131,470	53,279	40.5	99,235	30,223	30.5	24,347	19,733	81.0	7,888	3,323	42.1
	White	87,017	27,013	31.0	68,658	15,082	22.0	12,614	9,988	79.2	5,745	1,943	33.8
	Black	33,562	23,615	70.4	21,834	13,654	62.5	9,950	8,690	87.3	1,778	1,271	71.5
	Other	10,891	2,651	24.3	8,743	1,487	17.0	1,783	1,055	59.2	365	109	29.9
2003	Total	134,635	55,692	41.4	100,561	30,769	30.6	26,281	21,594	82.2	7,793	3,329	42.7
	White	89,067	28,587	32.1	69,649	15,496	22.2	13,692	11,069	80.8	5,726	2,022	35.3
	Black	34,235	24,328	71.1	21,727	13,707	63.1	10,820	9,431	87.2	1,688	1,190	70.5
	Other	11,333	2,777	24.5	9,185	1,566	17.0	1,769	1,094	61.8	379	117	30.9
2004	Total	137,157	56,850	41.4	103,830	32,190	31.0	25,918	21,523	83.0	7,409	3,137	42.3
	White	91,069	29,386	32.3	72,606	16,810	23.2	13,003	10,687	82.2	5,460	1,889	34.6
	Black	34,784	24,682	71.0	22,261	13,928	62.6	10,961	9,642	88.0	1,562	1,112	71.2
	Other	11,304	2,782	24.6	8,963	1,452	16.2	1,954	1,194	61.1	387	136	35.1
2005	Total	137,405	58,100	42.3	104,488	33,681	32.2	25,822	21,326	82.6	7,095	3,093	43.6
	White	90,219	29,994	33.2	72,220	17,517	24.3	12,884	10,588	82.2	5,115	1,889	36.9
	Black	34,429	24,618	71.5	22,084	14,095	63.8	10,821	9,478	87.6	1,524	1,045	68.6
	Other	12,757	3,488	27.3	10,184	2,069	20.3	2,117	1,260	59.5	456	159	34.9
2006	Total	140,416	61,639	43.9	106,474	36,290	34.1	27,024	22,190	82.1	6,918	3,159	45.7
	White	91,465	32,216	35.2	72,808	19,159	26.3	13,647	11,090	81.3	5,010	1,967	39.3
	Black	36,066	25,924	71.9	23,171	14,896	64.3	11,390	9,976	87.6	1,505	1,052	69.9
	Other	12,885	3,499	27.2	10,495	2,235	21.3	1,987	1,124	56.6	403	140	34.7
2007	Total	143,071	61,294	42.8	108,417	38,281	35.3	27,292	20,503	75.1	7,362	2,510	34.1
	White	91,666	31,110	33.9	73,003	20,110	27.5	13,604	9,646	70.9	5,059	1,354	26.8
	Black	36,989	26,224	70.9	23,708	15,544	65.6	11,494	9,603	83.5	1,787	1,077	60.3
	Other	14,416	3,960	27.5	11,706	2,627	22.4	2,194	1,254	57.2	516	79	15.3
2008	Total	141,425	60,788	43.0	106,578	38,201	35.8	27,410	19,754	72.1	7,437	2,833	38.1
	White	91,836	31,323	34.1	73,043	20,716	28.4	13,598	8,997	66.2	5,195	1,610	31.0
	Black	36,807	26,309	71.5	23,305	15,564	66.8	11,728	9,590	81.8	1,774	1,155	65.1
	Other	12,782	3,156	24.7	10,230	1,921	18.8	2,084	1,167	56.0	468	68	14.5
2009	Total	137,920	59,249	43.0	104,979	37,608	35.8	26,356	19,194	72.8	6,585	2,447	37.2
	White	88,766	30,392	34.2	71,118	19,994	28.1	12,969	8,960	69.1	4,679	1,438	30.7
	Black	35,730	25,408	71.1	23,017	15,431	67.0	11,255	9,028	80.2	1,458	949	65.1
	Other	13,424	3,449	25.7	10,844	2,183	20.1	2,132	1,206	56.6	448	60	13.4
2010	Total	134,416	58,629	43.6	102,934	36,532	35.5	24,892	19,649	78.9	6,590	2,448	37.1
	White	86,306	29,958	34.7	69,524	19,311	27.8	12,144	9,268	76.3	4,638	1,379	29.7
	Black	34,626	25,034	72.3	22,442	14,885	66.3	10,603	9,121	86.0	1,581	1,028	65.0
	Other	13,484	3,637	27.0	10,968	2,336	21.3	2,145	1,260	58.7	371	41	11.1
2011	Total	132,429	57,577	43.5	102,525	36,390	35.5	23,635	18,914	80.0	6,269	2,273	36.3
	White	85,537	29,707	34.7	69,503	19,353	27.8	11,587	9,039	78.0	4,447	1,315	29.6
	Black	33,327	24,205	72.6	22,015	14,674	66.7	9,903	8,626	87.1	1,409	905	64.2
	Other	13,565	3,665	27.0	11,007	2,363	21.5	2,145	1,249	58.2	413	53	12.8
2012	Total	129,787	55,038	42.4	102,811	36,271	35.3	21,438	16,652	77.7	5,538	2,115	38.2
	White	81,227	26,768	33.0	66,841	17,777	26.6	10,500	7,806	74.3	3,886	1,185	30.5
	Black	32,215	23,361	72.5	21,845	14,686	67.2	9,035	7,791	86.2	1,335	884	66.2
	Other	16,345	4,909	30.0	14,125	3,808	27.0	1,903	1,055	55.4	317	46	14.5
2013	Total	126,655	52,814	41.7	101,977	35,289	34.6	19,724	15,588	79.0	4,954	1,937	39.1
	White	77,783	24,862	32.0	65,008	16,640	25.6	9,383	7,180	76.5	3,392	1,042	30.7
	Black	31,386	22,360	71.2	21,623	14,168	65.5	8,500	7,343	86.4	1,263	849	67.2
	Other	17,486	5,592	32.0	15,346	4,481	29.2	1,841	1,065	57.8	299	46	15.4

TABLE 21
RESIDENT TEENAGE PREGNANCIES, LIVE BIRTHS, INDUCED TERMINATIONS OF PREGNANCY, NATURAL FETAL DEATHS, AND PROJECTED FEMALE POPULATION AGES 10-19 WITH RATES PER 1,000 POPULATION BY RACE
VIRGINIA, 1993-2013

YEAR	RACE	RESIDENT TEENAGE PREGNANCIES		TEENAGE LIVE BIRTHS		TEENAGE INDUCED TERMINATIONS		TEENAGE NATURAL FETAL DEATHS		FEMALE POPULATION
		NUMBER	RATE	NUMBER	RATE	NUMBER	RATE	NUMBER	RATE	AGES 10-19
1993	Total	16,641	38.9	10,317	24.1	5,575	13.0	749	1.8	427,939
	White	9,633	30.8	5,820	18.6	3,405	10.9	408	1.3	312,967
	All Other	7,008	61.0	4,497	39.1	2,170	18.9	341	3.0	114,972
1994	Total	16,811	38.7	10,666	24.6	5,444	12.5	701	1.6	434,257
	White	9,865	31.1	6,122	19.3	3,331	10.5	412	1.3	316,808
	All Other	6,946	59.1	4,544	38.7	2,113	18.0	289	2.5	117,449
1995	Total	16,465	37.4	10,479	23.8	5,212	11.8	774	1.8	440,573
	White	9,536	29.7	5,938	18.5	3,141	9.8	457	1.4	320,649
	All Other	6,929	57.8	4,541	37.9	2,071	17.3	317	2.6	119,924
1996	Total	16,156	36.2	10,109	22.6	5,331	11.9	716	1.6	446,829
	White	9,184	28.2	5,687	17.5	3,079	9.5	418	1.3	325,201
	All Other	6,972	57.3	4,422	36.4	2,252	18.5	298	2.5	121,628
1997	Total	15,787	34.8	9,999	22.1	5,125	11.3	663	1.5	453,071
	White	8,786	26.6	5,461	16.6	2,946	8.9	379	1.1	329,741
	All Other	7,001	56.8	4,538	36.8	2,179	17.7	284	2.3	123,330
1998	Total	15,663	34.1	10,102	22.0	4,858	10.6	703	1.5	459,326
	White	8,666	25.9	5,531	16.5	2,740	8.2	395	1.2	334,303
	All Other	6,997	56.0	4,571	36.6	2,118	16.9	308	2.5	125,023
1999	Total	15,626	33.6	10,090	21.7	4,821	10.4	715	1.5	465,568
	White	8,615	25.4	5,468	16.1	2,711	8.0	436	1.3	338,843
	All Other	7,011	55.3	4,622	36.5	2,110	16.7	279	2.2	126,725
2000	Total	15,067	31.5	9,803	20.5	4,587	9.6	677	1.4	478,240
	White	8,288	24.6	5,339	15.8	2,558	7.6	391	1.2	337,164
	All Other	6,779	48.1	4,464	31.6	2,029	14.4	286	2.0	141,076
2001	Total	14,218	29.2	9,577	19.7	4,055	8.3	586	1.2	486,425
	White	7,901	23.1	5,281	15.4	2,279	6.7	341	1.0	342,331
	All Other	6,317	43.8	4,296	29.8	1,776	12.3	245	1.7	144,094
2002	Total	13,586	27.6	9,195	18.7	3,836	7.8	555	1.1	492,384
	White	7,457	21.6	5,049	14.6	2,090	6.0	318	0.9	345,844
	All Other	6,129	41.8	4,146	28.3	1,746	11.9	237	1.6	146,540
2003	Total	13,665	27.4	8,941	17.9	4,163	8.3	561	1.1	499,398
	White	7,372	21.0	4,907	14.0	2,122	6.1	343	1.0	350,434
	All Other	6,293	42.2	4,034	27.1	2,041	13.7	218	1.5	148,964
2004	Total	13,343	26.5	8,914	17.7	3,942	7.8	487	1.0	503,412
	White	7,487	21.2	5,138	14.6	2,060	5.8	289	0.8	353,109
	All Other	5,856	39.0	3,776	25.1	1,882	12.5	198	1.3	150,303
2005	Total	13,416	26.5	8,905	17.6	4,032	8.0	479	0.9	506,205
	White	7,371	20.7	5,034	14.2	2,041	5.7	296	0.8	355,366
	All Other	6,045	40.1	3,871	25.7	1,991	13.2	183	1.2	150,839
2006	Total	13,704	27.3	9,196	18.3	4,012	8.0	496	1.0	502,344
	White	7,517	21.4	5,150	14.7	2,071	5.9	296	0.8	351,239
	All Other	6,187	40.9	4,046	26.8	1,941	12.8	200	1.3	151,105
2007	Total	13,766	27.2	9,306	18.4	3,941	7.8	519	1.0	505,848
	White	7,398	21.0	5,166	14.6	1,929	5.5	303	0.9	353,031
	All Other	6,368	41.7	4,140	27.1	2,012	13.2	216	1.4	152,817
2008	Total	13,233	25.3	8,902	17.0	3,794	7.3	537	1.0	522,773
	White	7,203	19.5	5,070	13.8	1,810	4.9	323	0.9	368,720
	All Other	6,030	39.1	3,832	24.9	1,984	12.9	214	1.4	154,053
2009	Total	12,283	24.3	8,284	16.4	3,568	7.1	431	0.9	505,976
	White	6,560	18.6	4,582	13.0	1,704	4.8	274	0.8	353,222
	All Other	5,723	37.5	3,702	24.2	1,864	12.2	157	1.0	152,754
2010	Total	10,970	21.1	7,444	14.3	3,147	6.1	379	0.7	519,085
	White	5,916	16.7	4,184	11.8	1,494	4.2	238	0.7	355,089
	All Other	5,054	30.8	3,260	19.9	1,653	10.1	141	0.9	163,996
2011	Total	9,630	18.6	6,572	12.7	2,739	5.3	319	0.6	517,392
	White	5,290	14.9	3,771	10.6	1,329	3.8	190	0.5	354,307
	All Other	4,340	26.6	2,801	17.2	1,410	8.6	129	0.8	163,085
2012	Total	8,651	16.7	6,134	11.8	2,232	4.3	285	0.6	517,793
	White	4,667	13.1	3,333	9.4	1,150	3.2	184	0.5	355,112
	All Other	3,984	24.5	2,801	17.2	1,082	6.7	101	0.6	162,681
2013	Total	7,447	14.4	5,316	10.3	1,902	3.7	229	0.4	518,354
	White	3,840	10.8	2,794	7.9	909	2.6	137	0.4	355,140
	All Other	3,607	22.1	2,522	15.5	993	6.1	92	0.6	163,214

The Population Values for 1993-1999 are Based on the 1990 Census and 1995-1999 Projections of the Virginia State Data Center.
The Population Values for 2000 are Modified Year 2000 Data of the Bureau of the Census by the National Center for Health Statistics.
The Population Values for 2001-2009 are Projections Based on the Modified Year 2000 Census by the National Center for Health Statistics.
The Population Values for 2010 are Modified Year 2010 Census by the National Center for Health Statistics.
The Population Values for 2011-2013 are Projections Based on the Modified Year 2010 Census by the National Center for Health Statistics.

TABLE 22
RESIDENT TEENAGE PREGNANCIES, LIVE BIRTHS, INDUCED TERMINATIONS OF PREGNANCY, AND NATURAL FETAL DEATHS WITH NUMBERS AND PERCENTS NON-MARITAL
AGE GROUP 10-19 BY RACE
VIRGINIA, 1993-2013

YEAR	RACE	TOTAL AND NON-MARITAL TEENAGE PREGNANCIES			TOTAL AND NON-MARITAL TEENAGE LIVE BIRTHS			TOTAL AND NON-MARITAL INDUCED TERMINATIONS			TOTAL AND NON-MARITAL NATURAL FETAL DEATHS		
		TOTAL EVENTS	NON-MARITAL NUMBER	NON-MARITAL PERCENT	TOTAL BIRTHS	NON-MARITAL NUMBER	NON-MARITAL PERCENT	TOTAL INDUCED	NON-MARITAL NUMBER	NON-MARITAL PERCENT	TOTAL FETALS	NON-MARITAL NUMBER	NON-MARITAL PERCENT
1993	Total	16,641	13,665	82.1	10,317	7,605	73.7	5,575	5,433	97.5	749	627	83.7
	White	9,633	6,989	72.6	5,820	3,392	58.3	3,405	3,299	96.9	408	298	73.0
	All Other	7,008	6,676	95.3	4,497	4,213	93.7	2,170	2,134	98.3	341	329	96.5
1994	Total	16,811	13,971	83.1	10,666	8,084	75.8	5,444	5,297	97.3	701	590	84.2
	White	9,865	7,344	74.4	6,122	3,810	62.2	3,331	3,219	96.6	412	315	76.5
	All Other	6,946	6,627	95.4	4,544	4,274	94.1	2,113	2,078	98.3	289	275	95.2
1995	Total	16,465	13,844	84.1	10,479	8,142	77.7	5,212	5,062	97.1	774	640	82.7
	White	9,536	7,210	75.6	5,938	3,851	64.9	3,141	3,020	96.1	457	339	74.2
	All Other	6,929	6,634	95.7	4,541	4,291	94.5	2,071	2,042	98.6	317	301	95.0
1996	Total	16,156	13,674	84.6	10,109	7,920	78.3	5,331	5,139	96.4	716	615	85.9
	White	9,184	7,035	76.6	5,687	3,754	66.0	3,079	2,954	95.9	418	327	78.2
	All Other	6,972	6,639	95.2	4,422	4,166	94.2	2,252	2,185	97.0	298	288	96.6
1997	Total	15,787	13,513	85.6	9,999	7,954	79.5	5,125	4,987	97.3	663	572	86.3
	White	8,786	6,856	78.0	5,461	3,701	67.8	2,946	2,857	97.0	379	298	78.6
	All Other	7,001	6,657	95.1	4,538	4,253	93.7	2,179	2,130	97.8	284	274	96.5
1998	Total	15,663	13,451	85.9	10,102	8,073	79.9	4,858	4,757	97.9	703	621	88.3
	White	8,666	6,780	78.2	5,531	3,781	68.4	2,740	2,673	97.6	395	326	82.5
	All Other	6,997	6,671	95.3	4,571	4,292	93.9	2,118	2,084	98.4	308	295	95.8
1999	Total	15,626	13,392	85.7	10,090	8,064	79.9	4,821	4,705	97.6	715	623	87.1
	White	8,615	6,782	78.7	5,468	3,797	69.4	2,711	2,631	97.0	436	354	81.2
	All Other	7,011	6,610	94.3	4,622	4,267	92.3	2,110	2,074	98.3	279	269	96.4
2000	Total	15,067	12,947	85.9	9,803	7,863	80.2	4,587	4,494	98.0	677	590	87.1
	White	8,288	6,516	78.6	5,339	3,717	69.6	2,558	2,487	97.2	391	312	79.8
	All Other	6,779	6,431	94.9	4,464	4,146	92.9	2,029	2,007	98.9	286	278	97.2
2001	Total	14,218	12,177	85.6	9,577	7,672	80.1	4,055	3,978	98.1	586	527	89.9
	White	7,901	6,226	78.8	5,281	3,710	70.3	2,279	2,228	97.8	341	288	84.5
	All Other	6,317	5,951	94.2	4,296	3,962	92.2	1,776	1,750	98.5	245	239	97.6
2002	Total	13,586	11,638	85.7	9,195	7,423	80.7	3,836	3,723	97.1	555	492	88.6
	White	7,457	5,890	79.0	5,049	3,609	71.5	2,090	2,017	96.5	318	264	83.0
	All Other	6,129	5,748	93.8	4,146	3,814	92.0	1,746	1,706	97.7	237	228	96.2
2003	Total	13,665	11,863	86.8	8,941	7,326	81.9	4,163	4,033	96.9	561	504	89.8
	White	7,372	5,939	80.6	4,907	3,599	73.3	2,122	2,048	96.5	343	292	85.1
	All Other	6,293	5,924	94.1	4,034	3,727	92.4	2,041	1,985	97.3	218	212	97.2
2004	Total	13,343	11,669	87.5	8,914	7,396	83.0	3,942	3,833	97.2	487	440	90.3
	White	7,487	6,095	81.4	5,138	3,855	75.0	2,060	1,992	96.7	289	248	85.8
	All Other	5,856	5,574	95.2	3,776	3,541	93.8	1,882	1,841	97.8	198	192	97.0
2005	Total	13,416	11,752	87.6	8,905	7,429	83.4	4,032	3,896	96.6	479	427	89.1
	White	7,371	6,021	81.7	5,034	3,821	75.9	2,041	1,954	95.7	296	246	83.1
	All Other	6,045	5,731	94.8	3,871	3,608	93.2	1,991	1,942	97.5	183	181	98.9
2006	Total	13,704	12,118	88.4	9,196	7,798	84.8	4,012	3,875	96.6	496	445	89.7
	White	7,517	6,228	82.9	5,150	3,999	77.7	2,071	1,974	95.3	296	255	86.1
	All Other	6,187	5,890	95.2	4,046	3,799	93.9	1,941	1,901	97.9	200	190	95.0
2007	Total	13,766	11,911	86.5	9,306	7,950	85.4	3,941	3,525	89.4	519	436	84.0
	White	7,398	5,982	80.9	5,166	4,044	78.3	1,929	1,690	87.6	303	248	81.8
	All Other	6,368	5,929	93.1	4,140	3,906	94.3	2,012	1,835	91.2	216	188	87.0
2008	Total	13,233	11,414	86.3	8,902	7,671	86.2	3,794	3,267	86.1	537	476	88.6
	White	7,203	5,818	80.8	5,070	4,032	79.5	1,810	1,511	83.5	323	275	85.1
	All Other	6,030	5,596	92.8	3,832	3,639	95.0	1,984	1,756	88.5	214	201	93.9
2009	Total	12,283	10,694	87.1	8,284	7,239	87.4	3,568	3,065	85.9	431	390	90.5
	White	6,560	5,387	82.1	4,582	3,714	81.1	1,704	1,436	84.3	274	237	86.5
	All Other	5,723	5,307	92.7	3,702	3,525	95.2	1,864	1,629	87.4	157	153	97.5
2010	Total	10,970	9,845	89.7	7,444	6,553	88.0	3,147	2,954	93.9	379	338	89.2
	White	5,916	5,033	85.1	4,184	3,442	82.3	1,494	1,388	92.9	238	203	85.3
	All Other	5,054	4,812	95.2	3,260	3,111	95.4	1,653	1,566	94.7	141	135	95.7
2011	Total	9,630	8,707	90.4	6,572	5,852	89.0	2,739	2,577	94.1	319	278	87.1
	White	5,290	4,548	86.0	3,771	3,153	83.6	1,329	1,232	92.7	190	163	85.8
	All Other	4,340	4,159	95.8	2,801	2,699	96.4	1,410	1,345	95.4	129	115	89.1
2012	Total	8,651	7,735	89.4	6,134	5,459	89.0	2,232	2,029	90.9	285	247	86.7
	White	4,667	3,949	84.6	3,333	2,776	83.3	1,150	1,019	88.6	184	154	83.7
	All Other	3,984	3,786	95.0	2,801	2,683	95.8	1,082	1,010	93.3	101	93	92.1
2013	Total	7,447	6,660	89.4	5,316	4,722	88.8	1,902	1,741	91.5	229	197	86.0
	White	3,840	3,258	84.8	2,794	2,339	83.7	909	803	88.3	137	116	84.7
	All Other	3,607	3,402	94.3	2,522	2,383	94.5	993	938	94.5	92	81	88.0

CHAPTER III

RESIDENT LIVE BIRTHS

Highlights

- In 2013, there were a total of 101,977 resident live births with a rate of 12.3 per 1,000 total population.
- The fertility rate in 2013 was 60.8 per 1,000 females ages 15-44, a decrease of 1.1 percent from 2012.
- The percent of non-marital births for 2013 was 34.6; 25.6 percent of White, 65.5 percent of Black, and 29.2 percent of all other races were non-marital births.
- 8.0 percent of total resident live births for 2013 were low weight compared with 8.2 percent for 2012.
- 82.9 percent of births to resident mothers in 2013 began prenatal care in the first trimester. 0.7 percent (752) of births to resident mothers received no prenatal care.
- 33.7 percent of resident live births for 2013 were caesarean deliveries.
- 30.7 percent of all resident live births for 2013 were paid for by Medicaid. 61.5 percent of resident non-marital births were paid by Medicaid.

NOTES:

- **Live Birth** - A live birth is defined as the complete expulsion or extraction of a product of human conception from its mother, irrespective of the duration of pregnancy, which, after such expulsion or extraction, breathes or shows any other evidence of life such as beating of the heart, pulsation of the umbilical cord, or definite movement of voluntary muscles, whether or not the umbilical cord has been cut or the placenta is attached. (Vital Statistics Laws of Virginia, Chapter 7, Section 32.1-249.7). The race designation for live births is that of the mother. With the allowance of multi-race coding beginning half way through the 2012 data collection year, the proportion of vital events involving births has shifted away from the White race category toward Black and other non-White races.
- **Low Weight Birth** - A low weight birth is defined as one in which the birth weight is less than 2,500 grams (5 pounds 8 ounces), regardless of gestation. A very low weight birth is one with a birth weight of less than 1,500 grams (3 pounds 5 ounces).
- **Fertility Rate** - The live birth rate per 1,000 females ages 15-44.

CHART 1
RESIDENT LIVE BIRTHS BY AGE OF MOTHER
WITH AGE RATES PER 1,000 FEMALES
VIRGINIA, 1997-2013

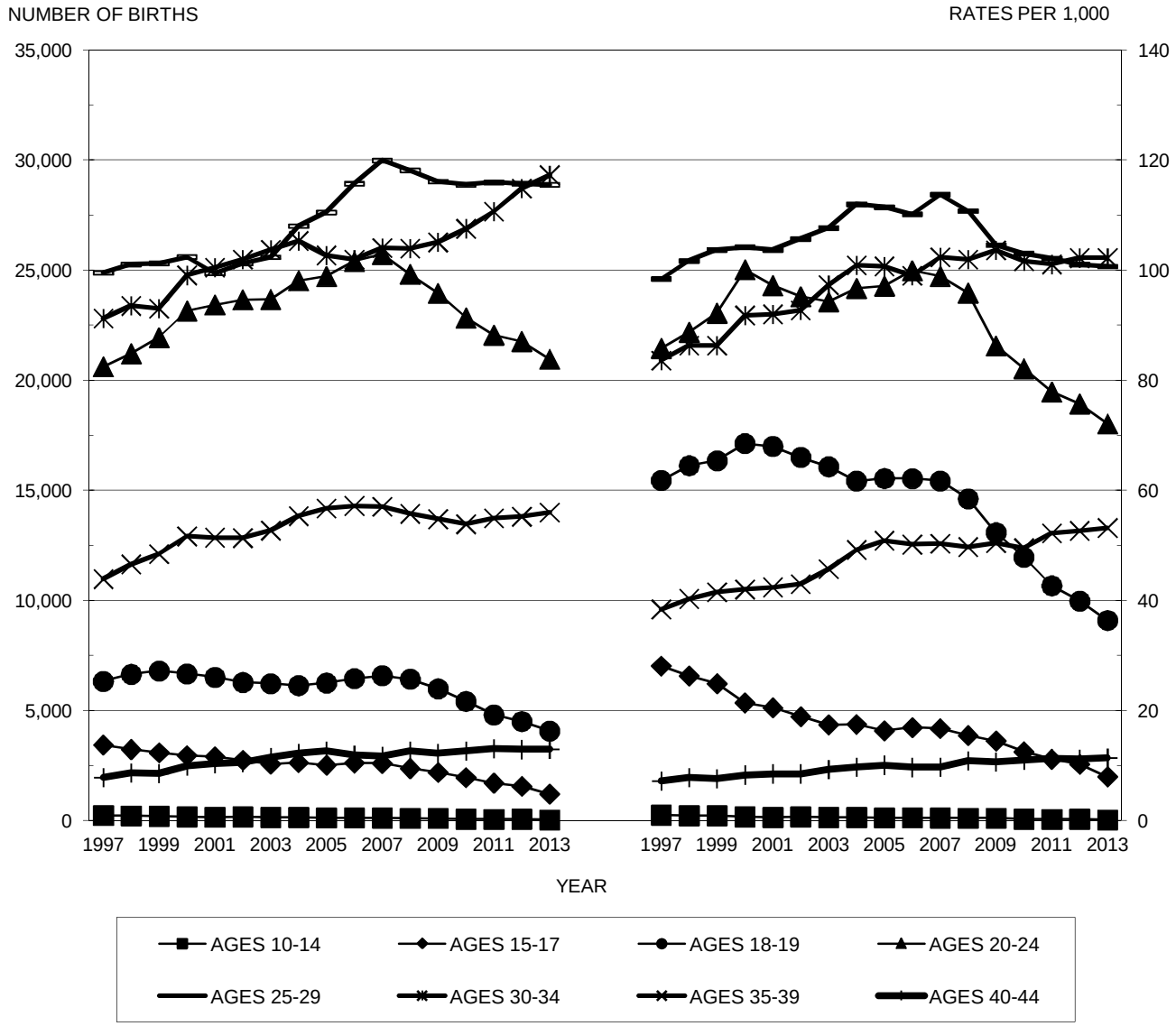

Source: Virginia Division of Health Statistics

CHART 2
RESIDENT NON-MARITAL BIRTHS BY AGE OF MOTHER
WITH PERCENTS NON-MARITAL OF TOTAL BIRTHS
VIRGINIA, 1997-2013

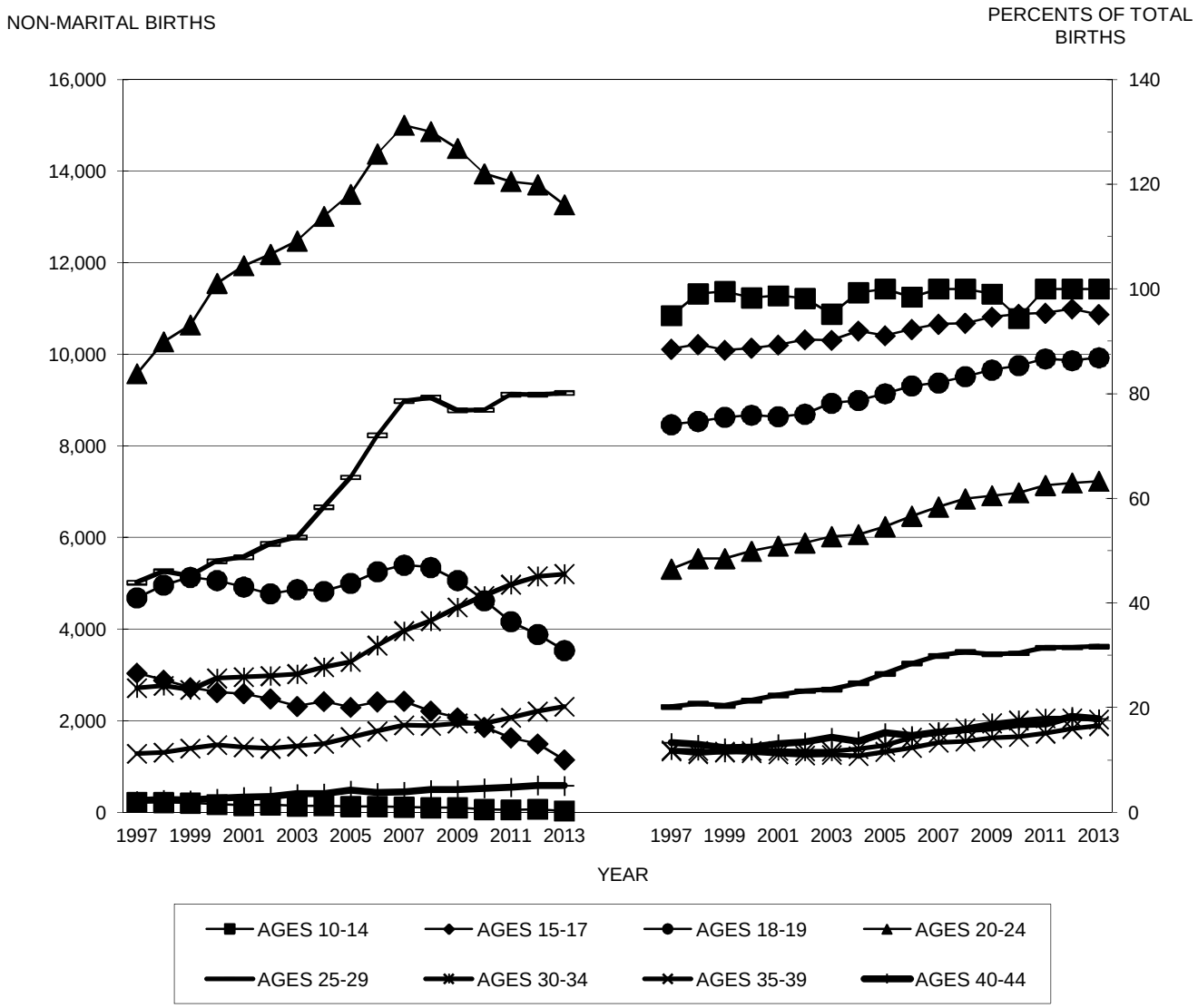

Source: Virginia Division of Health Statistics

TABLE 1
RESIDENT TOTAL LIVE BIRTHS BY RACE OF MOTHER
WITH PERCENTS OF TOTAL LIVE BIRTHS
VIRGINIA, 1999-2013

	ALL RACES		WHITE RACE		BLACK RACE		ASIAN & PACIFIC		NATIVE AMERICAN		OTHER RACES	
YEAR	Number	Percent	Number	Percent	Number	Percent	Number	Percent	Number	Percent	Number	Percent
1999	95,207	100.0	67,103	70.5	21,987	23.1	4,613	4.8	148	0.2	1,356	1.4
2000	98,864	100.0	69,090	69.9	22,298	22.6	5,064	5.1	109	0.1	2,303	2.3
2001	98,531	100.0	68,859	69.9	22,000	22.3	5,475	5.6	121	0.1	2,076	2.1
2002	99,235	100.0	68,658	69.2	21,834	22.0	5,951	6.0	123	0.1	2,669	2.7
2003	100,561	100.0	69,649	69.3	21,727	21.6	6,328	6.3	165	0.2	2,692	2.7
2004	103,830	100.0	72,606	69.9	22,261	21.4	6,784	6.5	141	0.1	2,038	2.0
2005	104,488	100.0	72,220	69.1	22,084	21.1	6,909	6.6	155	0.1	3,120	3.0
2006	106,474	100.0	72,808	68.4	23,171	21.8	7,112	6.7	140	0.1	3,243	3.0
2007	108,417	100.0	73,003	67.3	23,708	21.9	7,666	7.1	165	0.2	3,875	3.6
2008	106,578	100.0	73,043	68.5	23,305	21.9	7,455	7.0	172	0.2	2,603	2.4
2009	104,979	100.0	71,118	67.7	23,017	21.9	7,610	7.2	181	0.2	3,053	2.9
2010	102,934	100.0	69,524	67.5	22,442	21.8	7,522	7.3	175	0.2	3,271	3.2
2011	102,525	100.0	69,503	67.8	22,015	21.5	7,424	7.2	113	0.1	3,470	3.4
2012	102,811	100.0	66,841	65.0	21,845	21.2	7,830	7.6	199	0.2	6,096	5.9
2013	101,977	100.0	65,008	63.7	21,623	21.2	7,544	7.4	231	0.2	7,571	7.4

TABLE 2
RESIDENT TEENAGE LIVE BIRTHS BY RACE OF MOTHER
WITH PERCENTS OF TEENAGE LIVE BIRTHS
VIRGINIA, 1999-2013

	ALL RACES		WHITE RACE		BLACK RACE		ASIAN & PACIFIC		NATIVE AMERICAN		OTHER RACES	
YEAR	Number	Percent	Number	Percent	Number	Percent	Number	Percent	Number	Percent	Number	Percent
1999	10,090	100.0	5,468	54.2	4,331	42.9	126	1.2	15	0.1	150	1.5
2000	9,803	100.0	5,339	54.5	4,098	41.8	119	1.2	10	0.1	237	2.4
2001	9,577	100.0	5,281	55.1	3,919	40.9	125	1.3	17	0.2	235	2.5
2002	9,195	100.0	5,049	54.9	3,733	40.6	115	1.3	14	0.2	284	3.1
2003	8,941	100.0	4,907	54.9	3,618	40.5	98	1.1	8	0.1	310	3.5
2004	8,914	100.0	5,138	57.6	3,439	38.6	97	1.1	12	0.1	228	2.6
2005	8,905	100.0	5,034	56.5	3,407	38.3	123	1.4	19	0.2	322	3.6
2006	9,196	100.0	5,150	56.0	3,577	38.9	97	1.1	14	0.2	358	3.9
2007	9,306	100.0	5,166	55.5	3,599	38.7	119	1.3	9	0.1	413	4.4
2008	8,902	100.0	5,070	57.0	3,477	39.1	83	0.9	15	0.2	257	2.9
2009	8,284	100.0	4,582	55.3	3,298	39.8	97	1.2	13	0.2	294	3.5
2010	7,444	100.0	4,184	56.2	2,907	39.1	76	1.0	9	0.1	268	3.6
2011	6,572	100.0	3,771	57.4	2,435	37.1	70	1.1	5	0.1	291	4.4
2012	6,134	100.0	3,333	54.3	2,255	36.8	61	1.0	14	0.2	471	7.7
2013	5,316	100.0	2,794	52.6	1,884	35.4	71	1.3	16	0.3	551	10.4

TABLE 3
RESIDENT HISPANIC LIVE BIRTHS BY RACE OF MOTHER
WITH PERCENTS OF HISPANIC LIVE BIRTHS
VIRGINIA, 1999-2013

	ALL RACES		WHITE RACE		BLACK RACE		ASIAN & PACIFIC		NATIVE AMERICAN		OTHER RACES	
YEAR	Number	Percent	Number	Percent	Number	Percent	Number	Percent	Number	Percent	Number	Percent
1999	6,537	100.0	5,375	82.2	123	1.9	91	1.4	14	0.2	934	14.3
2000	7,707	100.0	5,897	76.5	117	1.5	97	1.3	5	0.1	1,591	20.6
2001	9,112	100.0	7,429	81.5	111	1.2	103	1.1	9	0.1	1,460	16.0
2002	9,743	100.0	7,456	76.5	124	1.3	125	1.3	9	0.1	2,029	20.8
2003	10,362	100.0	8,032	77.5	116	1.1	101	1.0	9	0.1	2,104	20.3
2004	11,658	100.0	9,889	84.8	150	1.3	124	1.1	9	0.1	1,486	12.7
2005	13,022	100.0	10,377	79.7	126	1.0	125	1.0	7	0.1	2,387	18.3
2006	14,351	100.0	11,527	80.3	134	0.9	128	0.9	7	0.0	2,555	17.8
2007	14,948	100.0	11,544	77.2	159	1.1	152	1.0	14	0.1	3,079	20.6
2008	14,248	100.0	12,077	84.8	200	1.4	119	0.8	7	0.0	1,845	12.9
2009	13,662	100.0	11,184	81.9	185	1.4	126	0.9	18	0.1	2,149	15.7
2010	12,513	100.0	9,846	78.7	298	2.4	79	0.6	12	0.1	2,278	18.2
2011	12,453	100.0	9,765	78.4	268	2.2	54	0.4	6	0.0	2,360	19.0
2012	12,902	100.0	7,793	60.4	327	2.5	139	1.1	17	0.1	4,626	35.9
2013	13,055	100.0	6,747	51.7	305	2.3	105	0.8	19	0.1	5,879	45.0

TABLE 4
RESIDENT TOTAL NON-MARITAL LIVE BIRTHS BY RACE OF MOTHER
WITH PERCENTS OF TOTAL NON-MARITAL LIVE BIRTHS
VIRGINIA, 1999-2013

	ALL RACES		WHITE RACE		BLACK RACE		ASIAN & PACIFIC		NATIVE AMERICAN		OTHER RACES	
YEAR	Number	Percent	Number	Percent	Number	Percent	Number	Percent	Number	Percent	Number	Percent
1999	28,305	100.0	13,565	47.9	13,844	48.9	422	1.5	45	0.2	429	1.5
2000	29,635	100.0	14,304	48.3	14,096	47.6	450	1.5	33	0.1	752	2.5
2001	29,922	100.0	14,798	49.5	13,924	46.5	434	1.5	41	0.1	725	2.4
2002	30,223	100.0	15,082	49.9	13,654	45.2	472	1.6	42	0.1	973	3.2
2003	30,769	100.0	15,496	50.4	13,707	44.5	450	1.5	55	0.2	1,061	3.4
2004	32,190	100.0	16,810	52.2	13,928	43.3	499	1.6	49	0.2	904	2.8
2005	33,681	100.0	17,517	52.0	14,095	41.8	513	1.5	49	0.1	1,507	4.5
2006	36,290	100.0	19,159	52.8	14,896	41.0	572	1.6	55	0.2	1,608	4.4
2007	38,281	100.0	20,110	52.5	15,544	40.6	622	1.6	59	0.2	1,946	5.1
2008	38,201	100.0	20,716	54.2	15,564	40.7	594	1.6	60	0.2	1,267	3.3
2009	37,608	100.0	19,994	53.2	15,431	41.0	583	1.6	66	0.2	1,534	4.1
2010	36,532	100.0	19,311	52.9	14,885	40.7	608	1.7	59	0.2	1,669	4.6
2011	36,390	100.0	19,353	53.2	14,674	40.3	569	1.6	34	0.1	1,760	4.8
2012	36,271	100.0	17,777	49.0	14,686	40.5	622	1.7	79	0.2	3,107	8.6
2013	35,289	100.0	16,640	47.2	14,168	40.1	613	1.7	91	0.3	3,777	10.7

TABLE 5
RESIDENT TEENAGE NON-MARITAL LIVE BIRTHS BY RACE OF MOTHER
WITH PERCENTS OF TEENAGE NON-MARITAL LIVE BIRTHS
VIRGINIA, 1999-2013

	ALL RACES		WHITE RACE		BLACK RACE		ASIAN & PACIFIC		NATIVE AMERICAN		OTHER RACES	
YEAR	Number	Percent	Number	Percent	Number	Percent	Number	Percent	Number	Percent	Number	Percent
2000	7,863	100.0	3,717	47.3	3,892	49.5	83	1.1	9	0.1	162	2.1
2001	7,672	100.0	3,710	48.4	3,717	48.4	83	1.1	12	0.2	150	2.0
2002	7,423	100.0	3,609	48.6	3,545	47.8	69	0.9	6	0.1	194	2.6
2003	7,326	100.0	3,599	49.1	3,430	46.8	65	0.9	8	0.1	224	3.1
2004	7,396	100.0	3,855	52.1	3,279	44.3	71	1.0	9	0.1	182	2.5
2005	7,429	100.0	3,821	51.4	3,245	43.7	80	1.1	11	0.1	272	3.7
2006	7,798	100.0	3,999	51.3	3,432	44.0	67	0.9	13	0.2	287	3.7
2007	7,950	100.0	4,044	50.9	3,448	43.4	94	1.2	8	0.1	356	4.5
2008	7,671	100.0	4,032	52.6	3,346	43.6	63	0.8	12	0.2	218	2.8
2009	7,239	100.0	3,714	51.3	3,189	44.1	69	1.0	10	0.1	257	3.6
2010	6,553	100.0	3,442	52.5	2,808	42.9	57	0.9	8	0.1	238	3.6
2011	5,852	100.0	3,153	53.9	2,391	40.9	50	0.9	4	0.1	254	4.3
2012	5,459	100.0	2,776	50.9	2,206	40.4	51	0.9	9	0.2	417	7.6
2012	5,459	100.0	2,776	50.9	2,206	40.4	51	0.9	9	0.2	417	7.6
2013	4,722	100.0	2,339	49.5	1,828	38.7	48	1.0	12	0.3	495	10.5

TABLE 6
RESIDENT HISPANIC NON-MARITAL LIVE BIRTHS BY RACE OF MOTHER
WITH PERCENTS OF HISPANIC NON-MARITAL LIVE BIRTHS
VIRGINIA, 1999-2013

	ALL RACES		WHITE RACE		BLACK RACE		ASIAN & PACIFIC		NATIVE AMERICAN		OTHER RACES	
YEAR	Number	Percent	Number	Percent	Number	Percent	Number	Percent	Number	Percent	Number	Percent
1999	2,453	100.0	2,015	82.1	64	2.6	24	1.0	1	0.0	349	14.2
2000	3,093	100.0	2,385	77.1	57	1.8	24	0.8	2	0.1	625	20.2
2001	3,639	100.0	2,975	81.8	53	1.5	24	0.7	4	0.1	583	16.0
2002	3,918	100.0	3,018	77.0	54	1.4	27	0.7	4	0.1	815	20.8
2003	4,413	100.0	3,383	76.7	62	1.4	28	0.6	5	0.1	935	21.2
2004	5,133	100.0	4,274	83.3	77	1.5	30	0.6	5	0.1	747	14.6
2005	6,141	100.0	4,726	77.0	60	1.0	39	0.6	2	0.0	1,314	21.4
2006	7,241	100.0	5,708	78.8	78	1.1	47	0.6	5	0.1	1,403	19.4
2007	7,799	100.0	5,950	76.3	89	1.1	60	0.8	5	0.1	1,695	21.7
2008	7,331	100.0	6,137	83.7	115	1.6	41	0.6	5	0.1	1,033	14.1
2009	7,064	100.0	5,672	80.3	109	1.5	51	0.7	11	0.2	1,221	17.3
2010	6,586	100.0	4,994	75.8	179	2.7	24	0.4	3	0.0	1,386	21.0
2011	6,462	100.0	4,872	75.4	150	2.3	16	0.2	2	0.0	1,422	22.0
2012	6,518	100.0	3,640	55.8	183	2.8	42	0.6	5	0.1	2,648	40.6
2013	6,380	100.0	2,961	46.4	173	2.7	28	0.4	10	0.2	3,208	50.3

TABLE 7
RESIDENT TOTAL LIVE BIRTHS BY AGE AND RACE OF MOTHER
WITH AGE SPECIFIC RATES PER 1,000 FEMALES
VIRGINIA, 2013

RACE OF MOTHER	TOTAL LIVE BIRTHS	AGE OF MOTHER									
		< 15	15-17	18-19	20-24	25-29	30-34	35-39	40-44	45 UP	UNKNOWN
NUMBER OF TOTAL LIVE BIRTHS											
All Races	101,977	35	1,208	4,073	20,958	28,881	29,324	13,998	3,245	249	6
White Race	65,008	15	558	2,221	12,003	18,803	19,848	9,262	2,131	163	4
Black Race	21,623	17	470	1,397	6,720	5,957	4,468	2,046	513	33	2
All Other Races	15,346	3	180	455	2,235	4,121	5,008	2,690	601	53	
All Hispanic	13,055	8	246	623	2,712	3,622	3,416	1,941	452	34	1
PERCENTS AGE LIVE BIRTHS OF ETHNICITY AND RACE TOTAL LIVE BIRTHS											
All Races	100.0	0.0	1.2	4.0	20.6	28.3	28.8	13.7	3.2	0.2	0.0
White Race	100.0	0.0	0.9	3.4	18.5	28.9	30.5	14.2	3.3	0.3	0.0
Black Race	100.0	0.1	2.2	6.5	31.1	27.5	20.7	9.5	2.4	0.2	0.0
All Other Races	100.0	0.0	1.2	3.0	14.6	26.9	32.6	17.5	3.9	0.3	
All Hispanic	100.0	0.1	1.9	4.8	20.8	27.7	26.2	14.9	3.5	0.3	0.0
PERCENTS ETHNICITY AND RACE LIVE BIRTHS OF TOTAL AGE LIVE BIRTHS											
All Races	100.0	100.0	100.0	100.0	100.0	100.0	100.0	100.0	100.0	100.0	100.0
White Race	63.7	42.9	46.2	54.5	57.3	65.1	67.7	66.2	65.7	65.5	66.7
Black Race	21.2	48.6	38.9	34.3	32.1	20.6	15.2	14.6	15.8	13.3	33.3
All Other Races	15.0	8.6	14.9	11.2	10.7	14.3	17.1	19.2	18.5	21.3	
All Hispanic	12.8	22.9	20.4	15.3	12.9	12.5	11.6	13.9	13.9	13.7	16.7
AGE SPECIFIC RATES PER 1,000 FEMALES											
All Races	60.8	0.1	8.0	36.4	72.1	100.7	102.2	53.2	11.4	0.8	NA
White Race	56.3	0.1	5.3	29.1	60.6	94.7	100.9	51.1	10.6	0.8	NA
Black Race	58.2	0.3	13.0	49.1	93.6	95.0	73.1	37.9	8.9	0.5	NA
All Other Races	102.8	0.1	16.5	62.1	107.5	161.4	171.9	95.6	21.9	2.3	NA
All Hispanic	76.5	0.3	15.9	55.5	96.2	123.3	106.8	65.9	18.1	1.6	NA

NOTES: Total Rates Are Based on Population Age Group 15-44 Only.
Rates For Age Group < 15 Are Based on Ages 10-14 and Rates for Age Group 45 Up Are Based On Ages 45-49.

TABLE 8
RESIDENT TOTAL NON-MARITAL LIVE BIRTHS BY AGE AND RACE OF MOTHER
WITH PERCENTAGES TO SELECTED BASES
VIRGINIA, 2013

RACE OF MOTHER	NON-MARITAL LIVE BIRTHS	AGE OF MOTHER									
		< 15	15-17	18-19	20-24	25-29	30-34	35-39	40-44	45 UP	UNKNOWN
NUMBER OF NON-MARITAL LIVE BIRTHS											
All Races	35,289	35	1,149	3,538	13,266	9,158	5,207	2,312	581	38	5
White Race	16,640	15	513	1,811	6,286	4,273	2,332	1,087	301	18	4
Black Race	14,168	17	467	1,344	5,777	3,695	1,966	721	169	11	1
All Other Races	4,481	3	169	383	1,203	1,190	909	504	111	9	
All Hispanic	6,380	8	229	527	1,691	1,759	1,315	690	151	9	1
PERCENTS NON-MARITAL ETHNICITY AND RACE LIVE BIRTHS OF TOTAL AGE LIVE BIRTHS											
All Races	34.6	100.0	95.1	86.9	63.3	31.7	17.8	16.5	17.9	15.3	83.3
White Race	25.6	100.0	91.9	81.5	52.4	22.7	11.7	11.7	14.1	11.0	100.0
Black Race	65.5	100.0	99.4	96.2	86.0	62.0	44.0	35.2	32.9	33.3	50.0
All Other Races	29.2	100.0	93.9	84.2	53.8	28.9	18.2	18.7	18.5	17.0	
All Hispanic	48.9	100.0	93.1	84.6	62.4	48.6	38.5	35.5	33.4	26.5	100.0
PERCENTS ETHNICITY AND RACE LIVE BIRTHS OF TOTAL NON-MARITAL AGE LIVE BIRTHS											
All Races	100.0	100.0	100.0	100.0	100.0	100.0	100.0	100.0	100.0	100.0	100.0
White Race	47.2	42.9	44.6	51.2	47.4	46.7	44.8	47.0	51.8	47.4	80.0
Black Race	40.1	48.6	40.6	38.0	43.5	40.3	37.8	31.2	29.1	28.9	20.0
All Other Races	12.7	8.6	14.7	10.8	9.1	13.0	17.5	21.8	19.1	23.7	
All Hispanic	18.1	22.9	19.9	14.9	12.7	19.2	25.3	29.8	26.0	23.7	20.0

NOTE: Non-Marital Age Specific Rates are not Calculated in the Absence of Unmarried Population Data by Age.

TABLE 9
RESIDENT TEENAGE TOTAL LIVE BIRTHS BY AGE AND ETHNICITY AND RACE OF MOTHER
WITH PERCENTAGES TO SELECTED BASES
VIRGINIA, 2013

RACE OF MOTHER	TOTAL LIVE BIRTHS	AGE OF MOTHER								
		11	12	13	14	15	16	17	18	19
NUMBER OF TOTAL TEENAGE LIVE BIRTHS										
All Races	5,316		2	8	25	156	336	716	1,484	2,589
White Race	2,794			2	13	57	156	345	804	1,417
Black Race	1,884		2	4	11	79	132	259	490	907
All Other Races	638			2	1	20	48	112	190	265
All Hispanic	877			2	6	26	70	150	266	357
PERCENTS TEENAGE AGE GROUP LIVE BIRTHS OF ETHNICITY AND RACE TOTAL TEENAGE LIVE BIRTHS										
All Races	100.0		0.0	0.2	0.5	2.9	6.3	13.5	27.9	48.7
White Race	100.0			0.1	0.5	2.0	5.6	12.3	28.8	50.7
Black Race	100.0		0.1	0.2	0.6	4.2	7.0	13.7	26.0	48.1
All Other Races	100.0			0.3	0.2	3.1	7.5	17.6	29.8	41.5
All Hispanic	100.0			0.2	0.7	3.0	8.0	17.1	30.3	40.7
PERCENTS TEENAGE ETHNICITY AND RACE LIVE BIRTHS OF TOTAL TEENAGE AGE GROUP LIVE BIRTHS										
All Races	100.0		100.0	100.0	100.0	100.0	100.0	100.0	100.0	100.0
White Race	52.6			25.0	52.0	36.5	46.4	48.2	54.2	54.7
Black Race	35.4		100.0	50.0	44.0	50.6	39.3	36.2	33.0	35.0
All Other Races	12.0			25.0	4.0	12.8	14.3	15.6	12.8	10.2
All Hispanic	16.5			25.0	24.0	16.7	20.8	20.9	17.9	13.8

TABLE 10
RESIDENT TEENAGE NON-MARITAL LIVE BIRTHS BY AGE AND ETHNICITY AND RACE OF MOTHER
WITH PERCENTAGES TO SELECTED BASES
VIRGINIA, 2013

RACE OF MOTHER	NON-MARITAL LIVE BIRTHS	AGE OF MOTHER								
		11	12	13	14	15	16	17	18	19
NUMBER OF TEENAGE NON-MARITAL LIVE BIRTHS										
All Races	4,722		2	8	25	153	330	666	1,331	2,207
White Race	2,339			2	13	54	152	307	688	1,123
Black Race	1,828		2	4	11	79	132	256	473	871
All Other Races	555			2	1	20	46	103	170	213
All Hispanic	764			2	6	25	68	136	234	293
PERCENTS TEENAGE NON-MARITAL ETHNICITY AND RACE LIVE BIRTHS OF TOTAL TEENAGE AGE GROUP LIVE BIRTHS										
All Races	88.8		100.0	100.0	100.0	98.1	98.2	93.0	89.7	85.2
White Race	83.7			100.0	100.0	94.7	97.4	89.0	85.6	79.3
Black Race	97.0		100.0	100.0	100.0	100.0	100.0	98.8	96.5	96.0
All Other Races	87.0			100.0	100.0	100.0	95.8	92.0	89.5	80.4
All Hispanic	87.1			100.0	100.0	96.2	97.1	90.7	88.0	82.1
PERCENTS TEENAGE ETHNICITY AND RACE LIVE BIRTHS OF TOTAL TEENAGE NON-MARITAL AGE GROUP LIVE BIRTHS										
All Races	100.0		100.0	100.0	100.0	100.0	100.0	100.0	100.0	100.0
White Race	49.5			25.0	52.0	35.3	46.1	46.1	51.7	50.9
Black Race	38.7		100.0	50.0	44.0	51.6	40.0	38.4	35.5	39.5
All Other Races	11.8			25.0	4.0	13.1	13.9	15.5	12.8	9.7
All Hispanic	16.2			25.0	24.0	16.3	20.6	20.4	17.6	13.3

TABLE 11
RESIDENT TOTAL LIVE BIRTHS BY AGE AND RACE OF MOTHER
VIRGINIA, 1993-2013

YEAR	RACE	RESIDENT TOTAL LIVE BIRTHS	AGE OF MOTHER									
			AGE < 15	AGE 15-17	AGE 18-19	AGE 20-24	AGE 25-29	AGE 30-34	AGE 35-39	AGE 40-44	AGE 45 UP	AGE UNKNOWN
1993	TOTAL	93,881	280	3,603	6,434	23,839	26,775	22,455	9,014	1,425	51	5
	WHITE	67,454	81	1,781	3,958	15,757	19,915	17,670	7,133	1,117	38	4
	BLACK	23,016	199	1,773	2,393	7,511	5,763	3,735	1,416	217	8	1
	OTHER	3,411		49	83	571	1,097	1,050	465	91	5	
1994	TOTAL	94,355	249	3,778	6,639	22,978	25,981	23,383	9,768	1,522	50	7
	WHITE	68,678	61	2,019	4,042	15,516	19,566	18,544	7,688	1,203	33	6
	BLACK	22,103	184	1,717	2,517	6,867	5,290	3,756	1,541	220	10	1
	OTHER	3,574	4	42	80	595	1,125	1,083	539	99	7	
1995	TOTAL	91,871	265	3,818	6,396	21,508	25,057	23,125	9,927	1,684	79	12
	WHITE	66,597	76	1,914	3,948	14,375	18,792	18,279	7,839	1,304	61	9
	BLACK	21,119	187	1,834	2,342	6,475	4,963	3,546	1,500	257	12	3
	OTHER	4,155	2	70	106	658	1,302	1,300	588	123	6	
1996	TOTAL	92,115	232	3,556	6,321	20,868	25,032	23,446	10,727	1,812	76	45
	WHITE	66,559	64	1,825	3,798	13,734	18,761	18,393	8,458	1,437	56	33
	BLACK	20,749	162	1,652	2,385	6,314	4,808	3,594	1,579	235	11	9
	OTHER	4,807	6	79	138	820	1,463	1,459	690	140	9	3
1997	TOTAL	91,664	236	3,437	6,326	20,618	24,880	22,807	10,971	1,955	92	342
	WHITE	65,474	69	1,683	3,709	13,388	18,355	17,698	8,632	1,544	75	321
	BLACK	20,911	161	1,667	2,451	6,289	4,886	3,554	1,600	275	9	19
	OTHER	5,279	6	87	166	941	1,639	1,555	739	136	8	2
1998	TOTAL	94,114	219	3,235	6,648	21,205	25,270	23,381	11,645	2,159	88	264
	WHITE	66,872	65	1,623	3,843	13,645	18,488	18,176	9,045	1,672	72	243
	BLACK	21,868	149	1,536	2,628	6,679	5,098	3,611	1,833	313	6	15
	OTHER	5,374	5	76	177	881	1,684	1,594	767	174	10	6
1999	TOTAL	95,207	205	3,087	6,798	21,937	25,308	23,253	12,108	2,148	88	275
	WHITE	67,103	49	1,563	3,856	13,847	18,419	17,903	9,487	1,664	65	250
	BLACK	21,987	154	1,433	2,744	6,984	4,930	3,568	1,812	324	14	24
	OTHER	6,117	2	91	198	1,106	1,959	1,782	809	160	9	1
2000	TOTAL	98,864	178	2,957	6,668	23,150	25,601	24,767	12,914	2,492	132	5
	WHITE	69,090	48	1,475	3,816	14,380	18,354	19,010	9,981	1,922	101	3
	BLACK	22,298	125	1,391	2,582	7,387	4,955	3,596	1,888	354	20	
	OTHER	7,476	5	91	270	1,383	2,292	2,161	1,045	216	11	2
2001	TOTAL	98,531	157	2,906	6,514	23,435	24,854	25,121	12,856	2,584	101	3
	WHITE	68,859	45	1,438	3,798	14,605	17,717	19,271	9,928	1,981	73	3
	BLACK	22,000	108	1,371	2,440	7,438	4,792	3,580	1,872	384	15	
	OTHER	7,672	4	97	276	1,392	2,345	2,270	1,056	219	13	
2002	TOTAL	99,235	169	2,746	6,280	23,659	25,303	25,480	12,835	2,634	125	4
	WHITE	68,658	55	1,393	3,601	14,723	17,700	19,361	9,745	1,987	90	3
	BLACK	21,834	110	1,249	2,374	7,308	4,977	3,499	1,887	411	19	
	OTHER	8,743	4	104	305	1,628	2,626	2,620	1,203	236	16	1
2003	TOTAL	100,561	147	2,570	6,224	23,675	25,592	25,927	13,174	2,876	143	233
	WHITE	69,649	62	1,311	3,534	14,674	17,935	19,550	10,072	2,186	111	214
	BLACK	21,727	77	1,153	2,388	7,331	4,890	3,579	1,858	423	17	11
	OTHER	9,185	8	106	302	1,670	2,767	2,798	1,244	267	15	8
2004	TOTAL	103,830	147	2,633	6,134	24,523	27,008	26,332	13,828	3,047	175	3
	WHITE	72,606	60	1,398	3,680	15,619	19,039	19,809	10,622	2,251	126	2
	BLACK	22,261	83	1,132	2,224	7,574	5,291	3,576	1,891	466	23	1
	OTHER	8,963	4	103	230	1,330	2,678	2,947	1,315	330	26	
2005	TOTAL	104,488	129	2,521	6,255	24,717	27,629	25,678	14,181	3,165	206	7
	WHITE	72,220	35	1,312	3,687	15,698	19,189	18,992	10,754	2,384	166	3
	BLACK	22,084	88	1,078	2,241	7,419	5,434	3,458	1,880	461	23	2
	OTHER	10,184	6	131	327	1,600	3,006	3,228	1,547	320	17	2
2006	TOTAL	106,474	129	2,617	6,450	25,396	28,925	25,480	14,299	2,979	195	4
	WHITE	72,808	39	1,345	3,766	16,059	20,044	18,504	10,749	2,154	144	4
	BLACK	23,171	81	1,119	2,377	7,654	5,825	3,605	1,965	512	33	
	OTHER	10,495	9	153	307	1,683	3,056	3,371	1,585	313	18	
2007	TOTAL	108,417	119	2,605	6,582	25,716	29,989	26,012	14,260	2,931	200	3
	WHITE	73,003	54	1,334	3,778	16,062	20,464	18,490	10,467	2,193	158	3
	BLACK	23,708	57	1,096	2,446	7,870	6,104	3,741	1,948	422	24	
	OTHER	11,706	8	175	358	1,784	3,421	3,781	1,845	316	18	
2008	TOTAL	106,578	106	2,369	6,427	24,812	29,538	25,984	13,938	3,171	226	7
	WHITE	73,043	41	1,265	3,764	15,681	20,677	18,941	10,199	2,299	171	5
	BLACK	23,305	60	1,003	2,414	7,714	5,992	3,643	1,920	526	31	2
	OTHER	10,230	5	101	249	1,417	2,869	3,400	1,819	346	24	
2009	TOTAL	104,979	105	2,188	5,991	23,954	29,025	26,266	13,696	3,058	248	448
	WHITE	71,118	42	1,102	3,438	14,999	20,108	18,714	9,901	2,210	193	411
	BLACK	23,017	60	956	2,282	7,457	5,928	3,914	1,894	473	34	19
	OTHER	10,844	3	130	271	1,498	2,989	3,638	1,901	375	21	18
2010	TOTAL	102,934	71	1,955	5,418	22,835	28,884	26,887	13,465	3,161	249	9
	WHITE	69,524	25	1,061	3,098	14,220	19,839	19,268	9,549	2,281	174	9
	BLACK	22,442	40	801	2,066	7,176	5,907	3,990	1,947	470	45	
	OTHER	10,968	6	93	254	1,439	3,138	3,629	1,969	410	30	
2011	TOTAL	102,525	57	1,708	4,807	22,049	28,989	27,662	13,730	3,262	257	4
	WHITE	69,503	22	931	2,818	13,597	20,003	19,856	9,781	2,304	187	4
	BLACK	22,015	29	678	1,728	7,042	5,896	4,111	1,952	535	44	
	OTHER	11,007	6	99	261	1,410	3,090	3,695	1,997	423	26	
2012	TOTAL	102,811	71	1,559	4,504	21,767	28,932	28,709	13,807	3,233	221	8
	WHITE	66,841	31	758	2,544	12,691	19,340	19,773	9,361	2,187	149	7
	BLACK	21,845	36	622	1,597	7,064	5,728	4,229	2,021	506	41	1
	OTHER	14,125	4	179	363	2,012	3,864	4,707	2,425	540	31	
2013	TOTAL	101,977	35	1,208	4,073	20,958	28,881	29,324	13,998	3,245	249	6
	WHITE	65,008	15	558	2,221	12,003	18,803	19,848	9,262	2,131	163	4
	BLACK	21,623	17	470	1,397	6,720	5,957	4,468	2,046	513	33	2
	OTHER	15,346	3	180	455	2,235	4,121	5,008	2,690	601	53	

TABLE 12
RESIDENT TOTAL LIVE BIRTH RATES PER 1,000 FEMALES BY AGE AND RACE OF MOTHER
VIRGINIA, 1993-2013

YEAR	RACE	AGES 15-44 FERTILITY RATES	TOTAL LIVE BIRTH RATES BY AGE GROUPS								
			AGE 10-14	AGE 15-17	AGE 18-19	AGE 20-24	AGE 25-29	AGE 30-34	AGE 35-39	AGE 40-44	AGE 45 UP
1993	TOTAL	60.9	1.3	30.3	64.5	97.0	98.9	80.3	33.1	5.6	0.2
	WHITE	57.5	0.5	20.4	54.0	85.6	97.3	83.2	33.9	5.6	0.2
	BLACK	73.4	4.0	65.6	104.0	139.9	101.0	65.0	27.4	5.0	0.2
	OTHER	62.8		10.3	24.0	71.9	123.1	106.1	46.6	9.5	0.7
1994	TOTAL	61.1	1.2	31.6	66.2	94.1	97.6	84.1	35.4	5.9	0.2
	WHITE	58.7	0.4	23.1	55.0	85.2	97.7	88.1	36.1	5.9	0.2
	BLACK	69.7	3.6	62.6	107.9	127.1	92.9	65.3	29.3	4.9	0.3
	OTHER	65.1	0.5	8.7	22.8	74.4	126.6	109.2	53.1	9.9	0.9
1995	TOTAL	59.5	1.2	31.7	63.4	88.6	95.8	83.7	35.6	6.4	0.4
	WHITE	57.0	0.5	21.8	53.5	79.7	95.9	87.6	36.4	6.3	0.3
	BLACK	65.8	3.6	66.0	99.0	119.1	87.4	61.6	28.0	5.5	0.3
	OTHER	74.8	0.3	14.4	29.8	81.8	146.9	130.9	57.0	11.9	0.7
1996	TOTAL	59.5	1.0	29.3	62.2	86.4	97.3	85.4	38.0	6.8	0.3
	WHITE	56.9	0.4	20.7	51.2	76.6	97.6	88.7	38.8	6.9	0.3
	BLACK	64.5	3.0	58.9	100.0	116.4	85.6	62.8	29.2	4.9	0.3
	OTHER	85.5	0.8	16.1	38.4	102.1	166.9	147.8	66.3	13.1	1.1
1997	TOTAL	59.2	1.0	28.1	61.8	85.8	98.4	83.6	38.4	7.2	0.4
	WHITE	56.0	0.4	18.9	49.6	75.1	97.3	85.9	39.1	7.3	0.4
	BLACK	64.7	3.0	59.0	101.9	116.1	88.0	62.4	29.4	5.5	0.2
	OTHER	93.4	0.7	17.6	45.8	117.4	189.1	158.5	70.3	12.4	0.9
1998	TOTAL	60.7	0.9	26.3	64.5	88.7	101.7	86.3	40.3	7.8	0.4
	WHITE	57.2	0.4	18.1	51.1	77.1	99.9	88.8	40.5	7.8	0.4
	BLACK	67.5	2.7	53.9	108.4	123.6	92.8	63.8	33.4	6.1	0.1
	OTHER	94.6	0.6	15.2	48.5	110.2	196.5	163.5	72.4	15.4	1.1
1999	TOTAL	61.3	0.9	24.9	65.4	92.2	103.7	86.3	41.5	7.6	0.4
	WHITE	57.3	0.3	17.3	50.9	78.7	101.6	88.0	42.0	7.6	0.3
	BLACK	67.6	2.7	49.9	112.3	129.4	90.8	63.5	32.7	6.2	0.3
	OTHER	107.1	0.2	18.1	53.8	138.5	231.2	183.9	75.7	13.8	0.9
2000	TOTAL	62.2	0.7	21.4	68.5	100.1	104.2	91.8	42.0	8.3	0.5
	WHITE	59.9	0.3	15.1	55.9	87.5	103.6	96.8	44.1	8.6	0.5
	BLACK	63.7	2.0	41.0	106.0	136.9	95.1	62.2	28.7	5.7	0.4
	OTHER	87.2	0.5	14.1	57.3	107.6	139.4	139.0	68.5	14.9	0.9
2001	TOTAL	61.6	0.6	20.5	68.0	97.2	103.7	92.0	42.4	8.5	0.4
	WHITE	59.7	0.3	14.4	56.3	86.0	103.3	97.4	44.8	8.8	0.3
	BLACK	61.9	1.7	39.2	103.5	128.2	93.5	61.7	28.6	6.0	0.3
	OTHER	85.4	0.4	14.6	58.9	105.2	137.2	132.5	65.8	14.5	1.0
2002	TOTAL	61.6	0.7	18.9	66.0	95.2	105.7	92.7	43.0	8.5	0.4
	WHITE	59.4	0.3	13.6	53.8	84.7	104.0	97.7	44.9	8.7	0.4
	BLACK	60.8	1.7	34.9	101.0	119.4	96.5	60.5	29.3	6.3	0.3
	OTHER	92.8	0.3	15.4	64.9	119.7	147.9	139.5	71.0	15.0	1.1
2003	TOTAL	62.9	0.6	17.4	64.3	94.3	107.7	97.3	45.7	9.3	0.5
	WHITE	60.8	0.3	12.5	51.9	84.0	106.6	102.2	48.3	9.5	0.5
	BLACK	60.6	1.2	31.4	98.8	117.8	93.8	64.1	29.7	6.5	0.3
	OTHER	96.7	0.7	15.6	67.0	119.2	160.3	144.8	73.2	16.6	1.0
2004	TOTAL	64.9	0.6	17.5	61.7	96.7	112.0	100.9	49.2	9.7	0.6
	WHITE	63.4	0.3	13.2	52.5	87.1	111.0	106.2	52.3	9.8	0.6
	BLACK	63.0	1.3	30.3	90.0	126.5	101.7	66.7	31.5	7.1	0.4
	OTHER	89.8	0.3	14.6	49.3	92.8	151.2	140.7	72.5	19.4	1.7
2005	TOTAL	65.1	0.5	16.3	62.2	97.1	111.5	100.7	50.9	10.1	0.7
	WHITE	63.0	0.2	12.1	51.7	87.0	109.1	105.0	53.5	10.4	0.7
	BLACK	62.1	1.4	27.8	90.4	123.9	100.2	65.9	32.1	6.9	0.4
	OTHER	99.6	0.5	18.1	71.8	113.3	168.9	149.4	80.3	18.1	1.0
2006	TOTAL	65.5	0.5	16.9	62.2	99.9	110.2	99.0	50.2	9.7	0.6
	WHITE	62.9	0.2	12.4	51.9	88.6	107.5	102.2	52.7	9.6	0.6
	BLACK	64.1	1.3	28.6	90.8	129.2	101.1	67.5	32.8	7.8	0.5
	OTHER	98.0	0.7	20.6	61.5	122.1	165.1	147.1	75.6	17.0	1.1
2007	TOTAL	66.7	0.5	16.7	61.7	98.9	113.7	102.4	50.3	9.7	0.6
	WHITE	63.4	0.3	12.3	51.1	87.0	109.5	103.8	51.8	10.1	0.7
	BLACK	64.9	1.0	27.3	88.4	126.8	104.6	70.3	32.9	6.5	0.4
	OTHER	108.5	0.6	23.7	70.5	134.0	186.2	166.6	84.0	16.6	1.1
2008	TOTAL	66.0	0.4	15.5	58.5	95.8	110.8	101.9	49.7	10.9	0.7
	WHITE	63.9	0.2	11.9	49.7	85.3	109.2	105.7	51.3	11.0	0.7
	BLACK	63.8	1.0	25.7	82.7	123.6	100.9	67.6	32.9	8.3	0.5
	OTHER	95.4	0.4	13.6	49.6	111.5	159.5	155.3	79.1	18.0	1.4
2009	TOTAL	64.3	0.4	14.5	52.3	86.3	104.6	103.6	50.4	10.7	0.8
	WHITE	61.8	0.2	10.5	43.4	76.3	102.9	105.9	51.3	10.7	0.9
	BLACK	62.5	1.0	24.8	76.2	113.0	94.9	71.1	33.9	7.8	0.5
	OTHER	96.8	0.2	16.7	50.3	99.5	151.8	167.1	84.0	19.0	1.2
2010	TOTAL	62.3	0.3	12.5	47.8	82.1	103.0	101.7	49.5	11.0	0.8
	WHITE	60.6	0.1	10.0	40.4	73.6	101.7	105.7	50.4	11.1	0.8
	BLACK	60.9	0.7	20.1	69.4	108.8	97.0	71.3	35.0	7.8	0.7
	OTHER	80.6	0.3	9.4	37.1	76.2	128.6	138.8	73.8	17.7	1.4
2011	TOTAL	61.8	0.2	11.1	42.7	77.9	102.2	101.1	52.2	11.3	0.8
	WHITE	60.4	0.1	8.8	37.0	69.6	101.2	105.3	53.7	11.2	0.8
	BLACK	59.6	0.5	18.0	58.3	102.7	95.8	70.7	36.4	8.9	0.7
	OTHER	78.9	0.3	9.7	38.2	73.8	126.2	137.3	73.3	17.2	1.2
2012	TOTAL	61.5	0.3	10.2	39.9	75.7	101.0	102.2	52.7	11.2	0.7
	WHITE	57.8	0.2	7.2	33.2	64.4	97.1	102.4	51.8	10.7	0.7
	BLACK	59.0	0.6	17.1	54.5	100.5	92.3	70.9	37.8	8.6	0.6
	OTHER	97.4	0.2	16.9	51.6	100.9	153.3	167.3	87.0	20.6	1.4
2013	TOTAL	60.8	0.1	8.0	36.4	72.1	100.7	102.2	53.2	11.4	0.8
	WHITE	56.3	0.1	5.3	29.1	60.6	94.7	100.9	51.1	10.6	0.8
	BLACK	58.2	0.3	13.0	49.1	93.6	95.0	73.1	37.9	8.9	0.5
	OTHER	102.8	0.1	16.5	62.1	107.5	161.4	171.9	95.6	21.9	2.3

The Population Values for 1993-1999 are Based on the 1990 Census and 1995-1999 Projections of the Virginia State Data Center.
The Population Values for 2000 are Modified Year 2000 Data of the Bureau of the Census by the National Center for Health Statistics.
The Population Values for 2001-2009 are Projections Based on the Modified Year 2000 Census by the National Center for Health Statistics.
The Population Values for 2010 are Modified Year 2010 Census by the National Center for Health Statistics.
The Population Values for 2011-2013 are Projections Based on the Modified Year 2010 Census by the National Center for Health Statistics.

TABLE 13
RESIDENT NON-MARITAL LIVE BIRTHS BY AGE AND RACE OF MOTHER
VIRGINIA, 1993-2013

YEAR	RACE	RESIDENT NON-MARITAL LIVE BIRTHS	AGE OF MOTHER									
			AGE < 15	AGE 15-17	AGE 18-19	AGE 20-24	AGE 25-29	AGE 30-34	AGE 35-39	AGE 40-44	AGE 45 UP	AGE UNKNOWN
1993	TOTAL	27,421	272	3,030	4,303	10,247	5,384	2,854	1,111	205	11	4
	WHITE	12,179	74	1,246	2,072	4,567	2,332	1,267	508	106	4	3
	BLACK	14,767	198	1,741	2,191	5,515	2,947	1,511	567	91	5	1
	OTHER	475		43	40	165	105	76	36	8	2	
1994	TOTAL	27,583	239	3,232	4,613	9,941	5,253	2,883	1,220	192	5	5
	WHITE	12,946	53	1,501	2,256	4,768	2,435	1,280	550	97	2	4
	BLACK	14,143	182	1,692	2,307	5,002	2,709	1,539	629	79	3	1
	OTHER	494	4	39	50	171	109	64	41	16		
1995	TOTAL	26,961	254	3,321	4,567	9,500	5,073	2,793	1,223	214	9	7
	WHITE	12,827	65	1,454	2,332	4,547	2,406	1,294	605	112	7	5
	BLACK	13,515	187	1,807	2,168	4,743	2,535	1,405	572	95	1	2
	OTHER	619	2	60	67	210	132	94	46	7	1	
1996	TOTAL	26,592	227	3,127	4,566	9,479	4,941	2,830	1,178	215	14	15
	WHITE	12,669	60	1,432	2,262	4,528	2,358	1,308	587	120	6	8
	BLACK	13,204	161	1,630	2,221	4,707	2,429	1,423	538	82	6	7
	OTHER	719	6	65	83	244	154	99	53	13	2	
1997	TOTAL	26,893	224	3,043	4,687	9,580	5,020	2,713	1,283	260	7	76
	WHITE	12,707	59	1,332	2,310	4,521	2,351	1,297	630	142	5	60
	BLACK	13,351	161	1,644	2,281	4,736	2,493	1,310	602	107	1	16
	OTHER	835	4	67	96	323	176	106	51	11	1	
1998	TOTAL	28,057	217	2,891	4,965	10,276	5,266	2,765	1,309	281	11	76
	WHITE	13,332	63	1,314	2,404	4,876	2,531	1,286	640	148	4	66
	BLACK	13,934	149	1,510	2,444	5,125	2,563	1,394	615	121	4	9
	OTHER	791	5	67	117	275	172	85	54	12	3	1
1999	TOTAL	28,305	204	2,725	5,135	10,644	5,158	2,679	1,400	264	15	81
	WHITE	13,565	48	1,244	2,505	4,990	2,512	1,306	742	147	8	63
	BLACK	13,844	154	1,405	2,527	5,304	2,433	1,274	610	114	5	18
	OTHER	896	2	76	103	350	213	99	48	3	2	
2000	TOTAL	29,635	175	2,624	5,064	11,551	5,489	2,928	1,475	309	20	
	WHITE	14,304	45	1,175	2,497	5,473	2,680	1,468	774	179	13	
	BLACK	14,096	125	1,369	2,398	5,620	2,550	1,305	617	106	6	
	OTHER	1,235	5	80	169	458	259	155	84	24	1	
2001	TOTAL	29,922	155	2,594	4,923	11,937	5,576	2,954	1,429	339	15	
	WHITE	14,798	44	1,164	2,502	5,761	2,836	1,535	764	184	8	
	BLACK	13,924	108	1,348	2,261	5,706	2,474	1,277	604	140	6	
	OTHER	1,200	3	82	160	470	266	142	61	15	1	
2002	TOTAL	30,223	166	2,481	4,776	12,186	5,870	2,978	1,394	352	16	4
	WHITE	15,082	53	1,152	2,404	5,960	2,955	1,597	751	198	9	3
	BLACK	13,654	110	1,236	2,199	5,616	2,582	1,204	568	132	7	
	OTHER	1,487	3	93	173	610	333	177	75	22		1
2003	TOTAL	30,769	140	2,317	4,869	12,474	6,010	3,023	1,444	412	18	62
	WHITE	15,496	55	1,094	2,450	6,152	3,088	1,597	754	241	13	52
	BLACK	13,707	77	1,136	2,217	5,704	2,578	1,234	608	142	3	8
	OTHER	1,566	8	87	202	618	344	192	82	29	2	2
2004	TOTAL	32,190	146	2,422	4,828	13,012	6,668	3,176	1,500	415	22	1
	WHITE	16,810	59	1,207	2,589	6,679	3,451	1,743	841	229	11	1
	BLACK	13,928	83	1,122	2,074	5,840	2,852	1,230	567	152	8	
	OTHER	1,452	4	93	165	493	365	203	92	34	3	
2005	TOTAL	33,681	129	2,296	5,004	13,498	7,318	3,292	1,645	481	17	1
	WHITE	17,517	35	1,127	2,659	7,024	3,704	1,772	906	279	10	1
	BLACK	14,095	88	1,059	2,098	5,760	3,062	1,253	608	162	5	
	OTHER	2,069	6	110	247	714	552	267	131	40	2	
2006	TOTAL	36,290	127	2,415	5,256	14,377	8,233	3,646	1,772	438	24	2
	WHITE	19,159	38	1,183	2,778	7,571	4,318	1,987	1,021	247	14	2
	BLACK	14,896	81	1,107	2,244	6,002	3,338	1,349	612	155	8	
	OTHER	2,235	8	125	234	804	577	310	139	36	2	
2007	TOTAL	38,281	119	2,430	5,401	15,004	8,982	3,961	1,905	451	28	
	WHITE	20,110	54	1,182	2,808	7,829	4,736	2,122	1,087	272	20	
	BLACK	15,544	57	1,088	2,303	6,306	3,540	1,460	637	146	7	
	OTHER	2,627	8	160	290	869	706	379	181	33	1	
2008	TOTAL	38,201	106	2,214	5,351	14,864	9,057	4,182	1,894	501	28	4
	WHITE	20,716	41	1,123	2,868	7,853	5,016	2,394	1,110	292	16	3
	BLACK	15,564	60	994	2,292	6,344	3,554	1,503	636	169	11	1
	OTHER	1,921	5	97	191	667	487	285	148	40	1	
2009	TOTAL	37,608	104	2,071	5,064	14,496	8,781	4,479	1,946	493	39	135
	WHITE	19,994	41	1,001	2,672	7,588	4,671	2,433	1,131	310	26	121
	BLACK	15,431	60	950	2,179	6,184	3,556	1,677	660	143	11	11
	OTHER	2,183	3	120	213	724	554	369	155	40	2	3
2010	TOTAL	36,532	67	1,861	4,625	13,944	8,789	4,731	1,944	529	41	1
	WHITE	19,311	22	977	2,443	7,239	4,648	2,564	1,081	315	21	1
	BLACK	14,885	40	796	1,972	5,982	3,484	1,745	675	174	17	
	OTHER	2,336	5	88	210	723	657	422	188	40	3	
2011	TOTAL	36,390	57	1,629	4,166	13,775	9,128	4,976	2,069	552	38	
	WHITE	19,353	22	863	2,268	7,102	4,800	2,772	1,186	320	20	
	BLACK	14,674	29	676	1,686	5,983	3,645	1,777	684	181	13	
	OTHER	2,363	6	90	212	690	683	427	199	51	5	
2012	TOTAL	36,271	71	1,500	3,888	13,705	9,123	5,156	2,205	592	28	3
	WHITE	17,777	31	711	2,034	6,588	4,479	2,481	1,107	327	17	2
	BLACK	14,686	36	620	1,550	6,015	3,634	1,919	734	170	7	1
	OTHER	3,808	4	169	304	1,102	1,010	756	364	95	4	
2013	TOTAL	35,289	35	1,149	3,538	13,266	9,158	5,207	2,312	581	38	5
	WHITE	16,640	15	513	1,811	6,286	4,273	2,332	1,087	301	18	4
	BLACK	14,168	17	467	1,344	5,777	3,695	1,966	721	169	11	1
	OTHER	4,481	3	169	383	1,203	1,190	909	504	111	9	

TABLE 14
PERCENTS NON-MARITAL LIVE BIRTHS OF TOTAL LIVE BIRTHS BY AGE AND RACE
VIRGINIA, 1993-2013

YEAR	RACE	NON-MARITAL LIVE BIRTHS PERCENTS	AGE OF MOTHER								
			AGE < 15	AGE 15-17	AGE 18-19	AGE 20-24	AGE 25-29	AGE 30-34	AGE 35-39	AGE 40-44	AGE 45 UP
1993	TOTAL	29.2	97.1	84.1	66.9	43.0	20.1	12.7	12.3	14.4	21.6
	WHITE	18.1	91.4	70.0	52.3	29.0	11.7	7.2	7.1	9.5	10.5
	BLACK	64.2	99.5	98.2	91.6	73.4	51.1	40.5	40.0	41.9	62.5
	OTHER	13.9		87.8	48.2	28.9	9.6	7.2	7.7	8.8	40.0
1994	TOTAL	29.2	96.0	85.5	69.5	43.3	20.2	12.3	12.5	12.6	10.0
	WHITE	18.9	86.9	74.3	55.8	30.7	12.4	6.9	7.2	8.1	6.1
	BLACK	64.0	98.9	98.5	91.7	72.8	51.2	41.0	40.8	35.9	30.0
	OTHER	13.8	100.0	92.9	62.5	28.7	9.7	5.9	7.6	16.2	
1995	TOTAL	29.3	95.8	87.0	71.4	44.2	20.2	12.1	12.3	12.7	11.4
	WHITE	19.3	85.5	76.0	59.1	31.6	12.8	7.1	7.7	8.6	11.5
	BLACK	64.0	100.0	98.5	92.6	73.3	51.1	39.6	38.1	37.0	8.3
	OTHER	14.9	100.0	85.7	63.2	31.9	10.1	7.2	7.8	5.7	16.7
1996	TOTAL	28.9	97.8	87.9	72.2	45.4	19.7	12.1	11.0	11.9	18.4
	WHITE	19.0	93.8	78.5	59.6	33.0	12.6	7.1	6.9	8.4	10.7
	BLACK	63.6	99.4	98.7	93.1	74.5	50.5	39.6	34.1	34.9	54.5
	OTHER	15.0	100.0	82.3	60.1	29.8	10.5	6.8	7.7	9.3	22.2
1997	TOTAL	29.3	94.9	88.5	74.1	46.5	20.2	11.9	11.7	13.3	7.6
	WHITE	19.4	85.5	79.1	62.3	33.8	12.8	7.3	7.3	9.2	6.7
	BLACK	63.8	100.0	98.6	93.1	75.3	51.0	36.9	37.6	38.9	11.1
	OTHER	15.8	66.7	77.0	57.8	34.3	10.7	6.8	6.9	8.1	12.5
1998	TOTAL	29.8	99.1	89.4	74.7	48.5	20.8	11.8	11.2	13.0	12.5
	WHITE	19.9	96.9	81.0	62.6	35.7	13.7	7.1	7.1	8.9	5.6
	BLACK	63.7	100.0	98.3	93.0	76.7	50.3	38.6	33.6	38.7	66.7
	OTHER	14.7	100.0	88.2	66.1	31.2	10.2	5.3	7.0	6.9	30.0
1999	TOTAL	29.7	99.5	88.3	75.5	48.5	20.4	11.5	11.6	12.3	17.0
	WHITE	20.2	98.0	79.6	65.0	36.0	13.6	7.3	7.8	8.8	12.3
	BLACK	63.0	100.0	98.0	92.1	75.9	49.4	35.7	33.7	35.2	35.7
	OTHER	14.6	100.0	83.5	52.0	31.6	10.9	5.6	5.9	1.9	22.2
2000	TOTAL	30.0	98.3	88.7	75.9	49.9	21.4	11.8	11.4	12.4	15.2
	WHITE	20.7	93.8	79.7	65.4	38.1	14.6	7.7	7.8	9.3	12.9
	BLACK	63.2	100.0	98.4	92.9	76.1	51.5	36.3	32.7	29.9	30.0
	OTHER	16.5	100.0	87.9	62.6	33.1	11.3	7.2	8.0	11.1	9.1
2001	TOTAL	30.4	98.7	89.3	75.6	50.9	22.4	11.8	11.1	13.1	14.9
	WHITE	21.5	97.8	80.9	65.9	39.4	16.0	8.0	7.7	9.3	11.0
	BLACK	63.3	100.0	98.3	92.7	76.7	51.6	35.7	32.3	36.5	40.0
	OTHER	15.6	75.0	84.5	58.0	33.8	11.3	6.3	5.8	6.8	7.7
2002	TOTAL	30.5	98.2	90.3	76.1	51.5	23.2	11.7	10.9	13.4	12.8
	WHITE	22.0	96.4	82.7	66.8	40.5	16.7	8.2	7.7	10.0	10.0
	BLACK	62.5	100.0	99.0	92.6	76.8	51.9	34.4	30.1	32.1	36.8
	OTHER	17.0	75.0	89.4	56.7	37.5	12.7	6.8	6.2	9.3	
2003	TOTAL	30.6	95.2	90.2	78.2	52.7	23.5	11.7	11.0	14.3	12.6
	WHITE	22.2	88.7	83.4	69.3	41.9	17.2	8.2	7.5	11.0	11.7
	BLACK	63.1	100.0	98.5	92.8	77.8	52.7	34.5	32.7	33.6	17.6
	OTHER	17.0	100.0	82.1	66.9	37.0	12.4	6.9	6.6	10.9	13.3
2004	TOTAL	31.0	99.3	92.0	78.7	53.1	24.7	12.1	10.8	13.6	12.6
	WHITE	23.2	98.3	86.3	70.4	42.8	18.1	8.8	7.9	10.2	8.7
	BLACK	62.6	100.0	99.1	93.3	77.1	53.9	34.4	30.0	32.6	34.8
	OTHER	16.2	100.0	90.3	71.7	37.1	13.6	6.9	7.0	10.3	11.5
2005	TOTAL	32.2	100.0	91.1	80.0	54.6	26.5	12.8	11.6	15.2	8.3
	WHITE	24.3	100.0	85.9	72.1	44.7	19.3	9.3	8.4	11.7	6.0
	BLACK	63.8	100.0	98.2	93.6	77.6	56.3	36.2	32.3	35.1	21.7
	OTHER	20.3	100.0	84.0	75.5	44.6	18.4	8.3	8.5	12.5	11.8
2006	TOTAL	34.1	98.4	92.3	81.5	56.6	28.5	14.3	12.4	14.7	12.3
	WHITE	26.3	97.4	88.0	73.8	47.1	21.5	10.7	9.5	11.5	9.7
	BLACK	64.3	100.0	98.9	94.4	78.4	57.3	37.4	31.1	30.3	24.2
	OTHER	21.3	88.9	81.7	76.2	47.8	18.9	9.2	8.8	11.5	11.1
2007	TOTAL	35.3	100.0	93.3	82.1	58.3	30.0	15.2	13.4	15.4	14.0
	WHITE	27.5	100.0	88.6	74.3	48.7	23.1	11.5	10.4	12.4	12.7
	BLACK	65.6	100.0	99.3	94.2	80.1	58.0	39.0	32.7	34.6	29.2
	OTHER	22.4	100.0	91.4	81.0	48.7	20.6	10.0	9.8	10.4	5.6
2008	TOTAL	35.8	100.0	93.5	83.3	59.9	30.7	16.1	13.6	15.8	12.4
	WHITE	28.4	100.0	88.8	76.2	50.1	24.3	12.6	10.9	12.7	9.4
	BLACK	66.8	100.0	99.1	94.9	82.2	59.3	41.3	33.1	32.1	35.5
	OTHER	18.8	100.0	96.0	76.7	47.1	17.0	8.4	8.1	11.6	4.2
2009	TOTAL	35.8	99.0	94.7	84.5	60.5	30.3	17.1	14.2	16.1	15.7
	WHITE	28.1	97.6	90.8	77.7	50.6	23.2	13.0	11.4	14.0	13.5
	BLACK	67.0	100.0	99.4	95.5	82.9	60.0	42.8	34.8	30.2	32.4
	OTHER	20.1	100.0	92.3	78.6	48.3	18.5	10.1	8.2	10.7	9.5
2010	TOTAL	35.5	94.4	95.2	85.4	61.1	30.4	17.6	14.4	16.7	16.5
	WHITE	27.8	88.0	92.1	78.9	50.9	23.4	13.3	11.3	13.8	12.1
	BLACK	66.3	100.0	99.4	95.5	83.4	59.0	43.7	34.7	37.0	37.8
	OTHER	21.3	83.3	94.6	82.7	50.2	20.9	11.6	9.5	9.8	10.0
2011	TOTAL	35.5	100.0	95.4	86.7	62.5	31.5	18.0	15.1	16.9	14.8
	WHITE	27.8	100.0	92.7	80.5	52.2	24.0	14.0	12.1	13.9	10.7
	BLACK	66.7	100.0	99.7	97.6	85.0	61.8	43.2	35.0	33.8	29.5
	OTHER	21.5	100.0	90.9	81.2	48.9	22.1	11.6	10.0	12.1	19.2
2012	TOTAL	35.3	100.0	96.2	86.3	63.0	31.5	18.0	16.0	18.3	12.7
	WHITE	26.6	100.0	93.8	80.0	51.9	23.2	12.5	11.8	15.0	11.4
	BLACK	67.2	100.0	99.7	97.1	85.2	63.4	45.4	36.3	33.6	17.1
	OTHER	27.0	100.0	94.4	83.7	54.8	26.1	16.1	15.0	17.6	12.9
2013	TOTAL	34.6	100.0	95.1	86.9	63.3	31.7	17.8	16.5	17.9	15.3
	WHITE	25.6	100.0	91.9	81.5	52.4	22.7	11.7	11.7	14.1	11.0
	BLACK	65.5	100.0	99.4	96.2	86.0	62.0	44.0	35.2	32.9	33.3
	OTHER	29.2	100.0	93.9	84.2	53.8	28.9	18.2	18.7	18.5	17.0

TABLE 15
RESIDENT LIVE BIRTHS BY RACE AND SEX
BY MONTH OF DELIVERY
VIRGINIA, 2013

MONTH OF DELIVERY	LIVE BIRTHS						
	TOTAL	WHITE		BLACK		OTHER	
	BIRTHS	Male	Female	Male	Female	Male	Female
EVENTS BY MONTH	101,977	33,540	31,466	11,040	10,582	7,764	7,581
January	8,155	2,615	2,472	928	880	642	618
February	7,673	2,513	2,364	829	843	551	573
March	8,553	2,840	2,685	867	848	675	638
April	8,115	2,719	2,534	861	835	576	590
May	8,576	2,895	2,667	903	837	662	612
June	8,432	2,854	2,628	883	826	622	619
July	8,983	3,050	2,768	1,007	883	636	638
August	9,138	2,962	2,802	990	973	685	726
September	8,833	2,942	2,748	929	927	662	624
October	8,613	2,753	2,715	942	845	707	651
November	8,277	2,649	2,519	900	889	657	661
December	8,629	2,748	2,564	1,001	996	689	631
DAILY AVERAGE BY MONTH	279	92	86	30	29	21	21
January	263	84	80	30	28	21	20
February	274	90	84	30	30	20	20
March	276	92	87	28	27	22	21
April	271	91	84	29	28	19	20
May	277	93	86	29	27	21	20
June	281	95	88	29	28	21	21
July	290	98	89	32	28	21	21
August	295	96	90	32	31	22	23
September	294	98	92	31	31	22	21
October	278	89	88	30	27	23	21
November	276	88	84	30	30	22	22
December	278	89	83	32	32	22	20

NOTE: There were 4 babies born of indeterminate sex. One was born in July, one in September, and two in November.

TABLE 16
RESIDENT TOTAL LIVE BIRTHS
BY AGES OF PARENTS
VIRGINIA, 2013

AGE OF FATHER	TOTAL	AGE OF MOTHER									
		< 15	15-17	18-19	20-24	25-29	30-34	35-39	40-44	45 Up	Unknown
TOTAL	101,977	35	1,208	4,073	20,958	28,881	29,324	13,998	3,245	249	6
< 15	6	1	5								
15-17	306	9	173	104	20						
18-19	1,553	1	335	775	397	35	8	2			
20-24	12,418		250	1,867	8,321	1,585	313	74	7	1	
25-29	22,394		20	373	6,257	12,403	2,811	466	63	1	
30-34	27,772		11	84	1,873	8,936	14,400	2,230	232	6	
35-39	17,256		3	30	525	2,482	7,427	6,172	601	16	
40-44	7,613		5	14	223	774	2,107	3,116	1,316	57	1
45-49	2,477			7	77	245	581	904	581	82	
50-54	815			2	33	79	198	257	202	44	
55-59	212				7	25	52	67	46	15	
60-64	56				1	5	12	24	11	3	
65-69	24					2	11	8		3	
70-74	5						2		1	2	
75-79	1								1		
80-84											
85 Up											
Unknown	9,069	24	406	817	3,224	2,310	1,402	678	184	19	5
Unstated											

TABLE 17
RESIDENT TEENAGE LIVE BIRTHS
BY AGES OF PARENTS
VIRGINIA, 2013

AGE OF FATHER	TOTAL	AGE OF MOTHER									
		10	11	12	13	14	15	16	17	18	19
TOTAL	5,316			2	8	25	156	336	716	1,484	2,589
12											
13	2							2			
14	4					1	2	1			
15	22				1	4	10	5	2		
16	71					1	11	23	17	14	5
17	193					3	17	36	52	48	37
18	444					1	20	39	109	158	117
19	667						13	41	113	211	289
20	666						2	26	82	204	352
21	551						2	8	56	159	326
22	401						2	7	26	109	257
23	287							4	21	70	192
24	212						1	5	8	49	149
25	126							2	4	32	88
26	88								5	26	57
27	78								3	23	52
28	59						1	1	3	13	41
29	42								1	11	30
30	33							1	3	2	27
31	29							1	4	7	17
32	17								1	6	10
33	11									3	8
34	5						1			2	2
35	6									1	5
36	8									1	7
37	6								1	1	4
38	7								1	2	4
39	6								1	1	4
40	4								1	1	2
41	4									2	2
42	3										3
43	1								1		
44	7							2	1	4	
45 Up	9									3	6
Unknown	1,242			2	7	15	74	132	197	320	495
Unstated	5								3	1	1

TABLE 18
RESIDENT LIVE BIRTHS BY AGE OF FATHER
BY AGE OF MOTHER
VIRGINIA, 2013

AGE OF FATHER	TOTAL	AGE OF MOTHER																															
		<15	15-19					20-24					25-29					30-34					35-39					40 Up				
			15	16	17	18	19	20	21	22	23	24	25	26	27	28	29	30	31	32	33	34	35	36	37	38	39	40-41	42-44	45-49	50 Up	Unk
TOTAL	101,977	35	156	336	716	1,484	2,589	3,370	3,877	4,269	4,659	4,783	5,137	5,475	5,810	6,070	6,389	6,635	6,340	6,153	5,439	4,757	4,156	3,432	2,585	2,201	1,624	2,099	1,146	229	20	6
< 15	6	1	2	3																												
15	22	5	10	5	2																											
16	73	1	11	23	17	14	5			1	1																					
17	211	3	17	36	52	48	37	11	4	2		1																				
18	525	1	20	39	109	158	117	36	21	10	5	1	1	1	1	2			2	1												
19	1,028		13	41	113	211	289	187	65	36	16	20	6	10	5	7	2	2	1	2					1		1					
20	1,513		2	26	82	204	352	368	209	101	63	32	28	10	10	9	4	5	2	4	2											
21	2,014		2	8	56	159	326	461	409	232	143	77	46	23	21	16	8	8	2	3	3	2	3	2		2	1		1			
22	2,625		2	7	26	109	257	429	534	469	323	158	89	57	44	31	16	22	11	9	8	9	5	6	3					1		
23	2,897			4	21	70	192	297	431	526	551	287	171	109	60	44	29	28	18	14	13	10	6	6	3	5	1	1				
24	3,369		1	5	8	49	149	242	359	486	570	564	350	160	108	85	57	54	40	28	6	12	10	6	6	3	6	4	1			
25	3,660			2	4	32	88	167	268	373	500	580	596	391	202	109	80	61	52	44	32	18	20	12	10	8	7	4				
26	4,036				5	26	57	122	192	278	393	536	670	646	403	231	139	97	76	41	31	25	18	12	12	9	7	8	2			
27	4,476				3	23	52	112	136	232	316	402	553	694	749	433	228	162	108	94	39	50	26	17	12	14	6	7	8			
28	4,944		1	1	3	13	41	69	133	180	247	315	450	568	752	836	502	254	154	132	95	57	53	28	16	16	8	12	7	1		
29	5,278				1	11	30	58	95	126	174	253	356	484	629	838	864	526	295	158	122	88	59	33	33	17	13	11	4			
30	5,686			1	3	2	27	42	75	108	144	199	239	405	515	664	951	966	529	273	192	122	82	53	31	25	16	13	8	1		
31	5,863			1	4	7	17	35	54	65	130	144	237	318	412	531	717	959	948	530	265	184	98	67	46	31	20	31	12			
32	5,745				1	6	10	19	45	67	95	129	176	243	330	389	540	720	871	900	503	272	163	81	50	48	32	37	17	1		
33	5,511					3	8	14	31	58	65	105	137	184	254	325	449	549	713	876	711	415	249	132	87	53	42	32	18	1		
34	4,967		1			2	2	20	28	51	67	83	104	126	166	210	314	436	536	626	695	609	365	214	133	58	54	48	16	3		
35	4,571					1	5	9	28	32	42	65	83	114	126	171	265	342	412	460	522	620	557	341	160	93	47	54	19	3		
36	3,841					1	7	8	12	24	34	39	73	93	112	155	172	216	287	371	414	438	473	423	207	124	66	61	30	1		
37	3,324				1	1	4	6	11	20	22	34	35	68	85	125	151	179	201	302	310	342	365	374	307	187	87	78	24	4	1	
38	3,002				1	2	4	7	7	11	21	28	53	56	66	91	112	152	164	231	330	285	289	293	286	226	117	119	46	5		
39	2,518				1	1	4	6	7	16	16	20	30	34	55	70	87	107	147	176	197	222	261	265	223	211	190	138	32	2		
40	2,010				1	1	2	5	12	8	10	22	16	31	47	57	76	72	105	131	135	152	179	187	173	190	155	185	48	10		
41	1,825					2	2	1	7	11	11	12	15	27	45	52	51	61	81	102	140	127	158	175	143	158	137	225	75	7		
42	1,519						3	5	10	10	11	16	13	20	24	32	43	74	54	87	104	124	123	128	107	119	114	170	115	12	1	
43	1,279				1			2	10	7	10	12	16	15	29	27	38	58	55	62	75	84	105	109	94	100	84	165	106	14		1
44	980			2	1	4		2	2	10	7	10	15	23	18	21	23	21	44	39	49	71	77	63	69	102	67	131	96	13		
45	737						3	2	4		8	4	5	13	22	9	29	26	37	42	38	38	53	59	42	58	61	100	69	14	1	
46	561						1	2	2	2	5	6	8	9	7	12	15	17	22	31	27	29	39	36	50	45	38	63	82	12	1	
47	476						1	3	3		4	8	7	4	8	10	11	17	21	19	22	28	46	41	30	25	44	51	53	20		
48	389						1	1	2	1	4	6	5	8	3	11	12	10	17	23	26	19	25	34	15	31	33	44	38	18	2	
49	314					1		1	1	1	2	5	3	3	5	10	16	13	6	19	13	21	17	13	31	25	13	44	37	13	1	
50	230					1		1		1	1	5	3	3	3	6	5	15	6	10	12	13	13	17	5	17	15	38	29	11		
51	214									1	4	4	8	4	4	6	6	10	6	9	6	15	15	13	11	12	14	29	24	11	2	
52	142					1		1				3	1		2	5	2	11	8	8	3	11	4	6	6	14	13	23	13	7		
53	128									3	1	2	3	4	1	3	1	6	3	7	9	6	8	11	11	11	4	14	14	6		
54	101							1	2	1	1	1	2	1	1	1	4	3	4	5	6	6	4	8	12	9	4	12	6	5	2	
55	66													1	1	1	3	2	1	3	5	3	6	5	1	9	3	8	7	5	2	
56	49							1			3	2	2				3	3	3	4	3	3	3		2	2	1	4	5	3	2	
57	45												2		3		3	1	1	3	4	1	3	3	2	4	2	9	4			
58	26																	1	1	3	1	1	3		2	4	2	5	3			
59	26								1						1	4	1		2	1	1	1		5	2	2	1		1	3		
60	18															1	1	2				2		2	2	1	1	3	2	1		
61	13																		1	2		1		1		2	2	3	1			
62	10																		1	1				2		3	1			2		
63	7															1	1		1					1		1	2					
64	8								1						1					1			1	1	1			2				
65-69	24															1	1	2	3	3	1	2	1	3		2	2			1	2	
70-79	6																	1				1						1	1		2	
80 Up																																
Unknown	9,013	24	74	132	197	320	495	613	661	703	634	588	530	513	475	425	353	362	286	262	267	218	169	144	146	125	89	112	72	18	1	5
Unstated	56				3	1	1	4	5	6	5	5		2	5	3	4	2	2	1	2		2		2		1					

NOTE: The Youngest Reported Father Was 13 in Year 2013, the Oldest 75. The Youngest Reported Mother Was 12, the Oldest 55.

TABLE 19A
RESIDENT LIVE BIRTHS BY ETHNICITY OF FATHER
BY ETHNICITY OF MOTHER
VIRGINIA, 2013

HISPANIC STATUS OF FATHER	TOTAL BIRTHS	HISPANIC STATUS OF MOTHER		
		HISPANIC	NON-HISP	UNKNOWN
ETHNICITY TOTALS	101,977	13,055	88,778	144
HISPANIC	11,689	8,715	2,955	19
NON-HISPANIC	80,018	2,985	76,988	45
UNKNOWN STATUS	1,474	113	1,302	59
UNSTATED	8,796	1,242	7,533	21

Note: Unknown Status Records Are Considered Non-Hispanic

TABLE 19B
RESIDENT LIVE BIRTHS BY ETHNICITY AND RACE OF FATHER
BY ETHNICITY AND RACE OF MOTHER
VIRGINIA, 2013

HISPANIC STATUS AND RACE OF FATHER	HISPANIC STATUS AND RACE OF MOTHER															
	RACE TOTALS				HISPANIC				NON-HISPANIC				HISPANIC STATUS UNKNOWN			
	TOTAL	WHITE	BLACK	OTHER	TOTAL	WHITE	BLACK	OTHER	TOTAL	WHITE	BLACK	OTHER	TOTAL	WHITE	BLACK	OTHER
RACE TOTALS	101,977	65,008	21,623	15,346	13,055	6,747	305	6,003	88,778	58,170	21,277	9,331	144	91	41	12
WHITE	59,840	55,673	1,119	3,048	6,315	5,394	31	890	53,456	50,213	1,086	2,157	69	66	2	1
BLACK	19,839	3,188	15,703	948	830	297	217	316	18,967	2,882	15,457	628	42	9	29	4
OTHER	13,496	2,595	435	10,466	4,668	469	18	4,181	8,816	2,121	417	6,278	12	5		7
UNSTATED	8,802	3,552	4,366	884	1,242	587	39	616	7,539	2,954	4,317	268	21	11	10	
HISPANIC	11,689	6,551	493	4,645	8,715	4,395	52	4,268	2,955	2,143	439	373	19	13	2	4
WHITE	5,931	5,374	136	421	4,290	3,998	12	280	1,631	1,367	123	141	10	9	1	
BLACK	313	86	186	41	72	29	29	14	240	57	156	27	1		1	
OTHER	5,444	1,091	171	4,182	4,353	368	11	3,974	1,083	719	160	204	8	4		4
UNSTATED	1			1					1			1				
NON-HISPANIC	80,018	54,188	16,101	9,729	2,985	1,708	206	1,071	76,988	52,454	15,880	8,654	45	26	15	4
WHITE	53,192	49,711	916	2,565	1,943	1,348	19	576	51,226	48,341	897	1,988	23	22		1
BLACK	18,804	2,989	14,924	891	733	259	180	294	18,049	2,726	14,729	594	22	4	15	3
OTHER	8,018	1,488	260	6,270	309	101	7	201	7,709	1,387	253	6,069				
UNSTATED	4		1	3					4		1	3				
HISPANIC UNKNOWN	1,474	717	664	93	113	57	8	48	1,302	619	642	41	59	41	14	4
WHITE	714	588	67	59	81	48		33	597	505	66	26	36	35	1	
BLACK	722	113	593	16	25	9	8	8	678	99	572	7	19	5	13	1
OTHER	34	16	4	14	6			6	24	15	4	5	4	1		3
UNSTATED	4			4	1			1	3			3				
HISPANIC UNSTATED	8,796	3,552	4,365	879	1,242	587	39	616	7,533	2,954	4,316	263	21	11	10	
WHITE	3			3	1			1	2			2				
BLACK																
OTHER																
UNSTATED	8,793	3,552	4,365	876	1,241	587	39	615	7,531	2,954	4,316	261	21	11	10	

Note: Records Marked With Race Unknown Are Grouped With The White Race.

TABLE 20
EDUCATION OF MOTHERS FOR RESIDENT TOTAL BIRTHS AND FIRST BIRTHS BY RACE WITH PERCENT COMPLETING EACH GRADE LEVEL
VIRGINIA, 2013

RACE AND BIRTH ORDER	GROUP TOTALS	PRIMARY 0-8	SECONDARY 9-11	SECONDARY 12	COLLEGE 1-3	COLLEGE 4 Up	EDUCATION UNKNOWN
NUMBER COMPLETING EACH GRADE LEVEL							
ALL BIRTHS							
TOTAL	101,977	2,936	7,247	27,449	24,153	38,989	1,203
WHITE	65,008	1,410	3,583	16,151	14,695	28,404	765
BLACK	21,623	146	2,180	8,273	6,761	4,108	155
OTHER	15,346	1,380	1,484	3,025	2,697	6,477	283
FIRST BIRTHS							
TOTAL	42,502	548	2,594	11,222	9,714	17,957	467
WHITE	27,679	266	1,320	6,817	6,003	12,958	315
BLACK	8,407	53	763	3,148	2,533	1,854	56
OTHER	6,416	229	511	1,257	1,178	3,145	96
PERCENT COMPLETING EACH GRADE LEVEL							
ALL BIRTHS							
TOTAL	100.0	2.9	7.1	26.9	23.7	38.2	1.2
WHITE	100.0	2.2	5.5	24.8	22.6	43.7	1.2
BLACK	100.0	0.7	10.1	38.3	31.3	19.0	0.7
OTHER	100.0	9.0	9.7	19.7	17.6	42.2	1.8
FIRST BIRTHS							
TOTAL	100.0	1.3	6.1	26.4	22.9	42.2	1.1
WHITE	100.0	1.0	4.8	24.6	21.7	46.8	1.1
BLACK	100.0	0.6	9.1	37.4	30.1	22.1	0.7
OTHER	100.0	3.6	8.0	19.6	18.4	49.0	1.5

NOTE: Records Marked With Race Unknown or With Race Unstated Are Grouped With White.

TABLE 21
EDUCATION OF FATHERS FOR RESIDENT TOTAL BIRTHS BY RACE WITH PERCENT COMPLETING EACH GRADE LEVEL
VIRGINIA, 2013

RACE OF FATHER	FATHERS TOTALS	PRIMARY 0-8	SECONDARY 9-11	SECONDARY 12	COLLEGE 1-3	COLLEGE 4 Up	EDUCATION UNKNOWN
NUMBER COMPLETING EACH GRADE LEVEL							
ALL BIRTHS							
TOTAL	101,977	2,748	5,680	27,791	18,257	34,256	13,245
WHITE	59,840	1,360	2,947	16,633	11,618	25,117	2,165
BLACK	19,839	64	1,408	8,311	4,715	3,491	1,850
OTHER	13,496	1,324	1,325	2,847	1,924	5,648	428
UNSTATED	8,802						8,802
PERCENT COMPLETING EACH GRADE LEVEL							
ALL BIRTHS							
TOTAL	100.0	2.7	5.6	27.3	17.9	33.6	13.0
WHITE	100.0	2.3	4.9	27.8	19.4	42.0	3.6
BLACK	100.0	0.3	7.1	41.9	23.8	17.6	9.3
OTHER	100.0	9.8	9.8	21.1	14.3	41.8	3.2

NOTE: Records Marked With Race Unknown Are Grouped With White. Those With Race Unstated Are Shown Separately.

TABLE 22
RESIDENT LIVE BIRTHS WITH APGAR SCORE BY AGE OF MOTHER
VIRGINIA, 2013

AGE OF MOTHER OF INFANT	TOTAL BIRTHS	ONE MINUTE APGAR SCORE 00	01	02	03	04	05	06	07	08	09	10	Unk
TOTAL	101,977	61	892	976	804	1,067	1,470	2,011	6,277	50,190	33,727	256	4,246
< 15 Years	35					2	1	1	1	18	9	1	2
15-17 Years	1,208		12	16	10	12	25	23	83	602	379	2	44
18-19 Years	4,073	4	57	59	35	55	75	84	293	1,998	1,264	6	143
20-24 Years	20,958	15	221	235	186	224	323	453	1,417	10,353	6,769	50	712
25-29 Years	28,881	16	260	262	240	300	394	544	1,768	14,496	9,543	82	976
30-34 Years	29,324	17	215	244	199	287	383	528	1,657	14,322	10,034	82	1,356
35-39 Years	13,998	7	84	115	107	142	208	293	836	6,770	4,654	25	757
40-44 Years	3,245	2	38	44	24	38	55	80	205	1,516	1,003	8	232
> 44 Years	249		5	1	3	6	6	5	17	115	71		20
Age Unknown	6					1					1		4

AGE OF MOTHER OF INFANT	TOTAL BIRTHS	FIVE MINUTE APGAR SCORE 00	01	02	03	04	05	06	07	08	09	10	Unk
TOTAL	101,977	39	251	127	139	189	343	651	1,647	7,916	87,531	2,711	433
< 15 Years	35								2	2	30	1	
15-17 Years	1,208		2	1	1	2	5	6	25	93	1,018	46	9
18-19 Years	4,073	1	16	8	12	12	16	31	82	324	3,408	128	35
20-24 Years	20,958	8	56	38	38	44	97	155	368	1,613	17,814	603	124
25-29 Years	28,881	12	68	30	40	53	87	173	433	2,117	24,940	817	111
30-34 Years	29,324	12	79	28	35	42	80	159	417	2,219	25,439	730	84
35-39 Years	13,998	5	24	16	7	26	41	95	243	1,207	11,974	306	54
40-44 Years	3,245	1	5	5	6	8	14	30	70	321	2,696	77	12
> 44 Years	249		1	1		1	3	2	7	20	211	3	
Age Unknown	6					1					1		4

TABLE 23
RESIDENT LIVE BIRTHS WITH APGAR SCORE BY RACE AND SEX
VIRGINIA, 2013

RACE AND SEX OF INFANT	TOTAL BIRTHS	ONE MINUTE APGAR SCORE 00	01	02	03	04	05	06	07	08	09	10	Unk
TOTAL	101,977	61	892	976	804	1,067	1,470	2,011	6,277	50,190	33,727	256	4,246
White Male	33,540	15	258	308	233	330	492	660	2,173	16,022	11,160	104	1,785
White Female	31,466	12	201	211	212	268	423	562	1,926	15,423	10,495	109	1,624
White Unknown	2					1			1				
Black Male	11,040	16	177	165	130	166	194	247	717	5,436	3,531	16	245
Black Female	10,582	12	140	175	116	159	176	257	649	5,345	3,330	7	216
Black Unknown	1						1						
Other Male	7,764	6	64	66	61	76	96	148	434	3,991	2,606	5	211
Other Female	7,581		51	51	52	67	88	137	377	3,973	2,605	15	165
Other Unknown	1		1										

RACE AND SEX OF INFANT	TOTAL BIRTHS	FIVE MINUTE APGAR SCORE 00	01	02	03	04	05	06	07	08	09	10	Unk
TOTAL	101,977	39	251	127	139	189	343	651	1,647	7,916	87,531	2,711	433
White Male	33,540	10	54	34	40	49	96	219	526	2,711	28,517	1,136	148
White Female	31,466	4	57	28	32	38	83	176	444	2,433	26,941	1,108	122
White Unknown	2								1	1			
Black Male	11,040	10	52	27	33	42	67	79	261	817	9,448	138	66
Black Female	10,582	11	47	23	20	35	56	105	216	815	9,088	106	60
Black Unknown	1										1		
Other Male	7,764	1	27	7	7	17	24	39	100	590	6,819	110	23
Other Female	7,581	3	13	8	7	8	17	33	99	549	6,717	113	14
Other Unknown	1		1										

TABLE 24
RESIDENT LIVE BIRTHS WITH APGAR SCORE BY WEEKS OF GESTATION
VIRGINIA, 2013

WEEKS OF GESTATION	TOTAL BIRTHS	ONE MINUTE APGAR SCORE 00	01	02	03	04	05	06	07	08	09	10	Unk
TOTAL	101,977	61	892	976	804	1,067	1,470	2,011	6,277	50,190	33,727	256	4,246
< 28 Weeks	780	11	223	138	63	73	57	57	58	40	14		46
28-31 Weeks	947	6	67	56	43	88	87	108	142	223	69		58
32-35 Weeks	4,296	12	86	89	75	104	142	279	603	1,912	713	4	277
36 Weeks	3,534	2	25	44	36	41	77	102	333	1,750	945	12	167
37-39 Weeks	61,906	20	275	384	339	464	678	921	3,275	30,968	22,091	156	2,335
40 Weeks	22,911	5	144	184	170	182	283	390	1,362	11,646	7,643	67	835
> 40 Weeks	7,338	4	72	79	77	115	145	153	502	3,636	2,244	17	294
Unknown	265	1		2	1		1	1	2	15	8		234

WEEKS OF GESTATION	TOTAL BIRTHS	FIVE MINUTE APGAR SCORE 00	01	02	03	04	05	06	07	08	09	10	Unk
TOTAL	101,977	39	251	127	139	189	343	651	1,647	7,916	87,531	2,711	433
< 28 Weeks	780	20	172	53	39	35	64	69	119	118	73	1	17
28-31 Weeks	947	5	11	11	15	23	34	61	148	295	331	6	7
32-35 Weeks	4,296	4	19	10	10	24	39	97	295	932	2,810	40	16
36 Weeks	3,534	2	3	3	6	7	15	43	88	472	2,827	55	13
37-39 Weeks	61,906	4	23	35	41	59	118	235	642	4,087	54,800	1,760	102
40 Weeks	22,911	2	15	9	20	24	50	100	241	1,418	20,351	643	38
> 40 Weeks	7,338	2	7	5	8	17	23	46	113	588	6,309	205	15
Unknown	265		1	1					1	6	30	1	225

TABLE 25
RESIDENT LIVE BIRTHS BY LIVE BIRTH ORDER
BY AGE AND RACE OF MOTHER
VIRGINIA, 2013

AGE AND RACE OF MOTHER	TOTAL BIRTHS	LIVE BIRTH ORDER										
		1	2	3	4	5	6	7	8	9	10 UP	UNKNOWN
TOTAL	101,977	42,502	33,178	16,062	6,163	2,234	873	344	170	69	108	274
< 15 years	35	35										
15-17 years	1,208	1,132	62	7								7
18-19 years	4,073	3,365	583	86	6	3					1	29
20-24 years	20,958	11,464	6,484	2,182	566	144	25	7		2	2	82
25-29 years	28,881	12,234	9,557	4,600	1,637	505	192	54	23	4	6	69
30-34 years	29,324	9,981	10,541	5,329	2,101	812	306	100	57	15	26	56
35-39 years	13,998	3,428	4,867	3,176	1,442	573	261	116	54	28	33	20
40-44 years	3,245	782	1,020	654	386	178	79	58	31	17	32	8
> 44 years	249	79	64	28	25	19	9	9	5	3	8	
Unknown	6	2					1					3
WHITE	65,008	27,679	21,577	9,893	3,614	1,200	473	182	89	39	71	191
< 15 years	15	15										
15-17 years	558	529	24									5
18-19 years	2,221	1,887	286	25	1	2						20
20-24 years	12,003	6,784	3,753	1,109	235	53	5	4		2	2	56
25-29 years	18,803	8,403	6,346	2,771	906	231	73	19	4	1	2	47
30-34 years	19,848	7,079	7,167	3,523	1,307	476	174	46	19	7	13	37
35-39 years	9,262	2,367	3,288	2,040	914	325	168	70	38	15	20	17
40-44 years	2,131	556	671	409	238	103	48	38	23	12	26	7
> 44 years	163	58	42	16	13	10	4	5	5	2	8	
Unknown	4	1					1					2
BLACK	21,623	8,407	6,332	3,841	1,713	740	295	117	62	20	32	64
< 15 years	17	17										
15-17 years	470	437	26	5								2
18-19 years	1,397	1,098	236	48	5	1					1	8
20-24 years	6,720	3,358	2,053	884	297	86	17	3				22
25-29 years	5,957	1,836	1,880	1,281	556	233	105	28	17	3	3	15
30-34 years	4,468	1,143	1,393	989	503	232	99	45	32	8	10	14
35-39 years	2,046	410	589	510	276	142	55	31	11	8	13	1
40-44 years	513	100	149	117	70	41	18	9	2	1	5	1
> 44 years	33	7	6	7	6	5	1	1				
Unknown	2	1										1
OTHER	15,346	6,416	5,269	2,328	836	294	105	45	19	10	5	19
< 15 years	3	3										
15-17 years	180	166	12	2								
18-19 years	455	380	61	13								1
20-24 years	2,235	1,322	678	189	34	5	3					4
25-29 years	4,121	1,995	1,331	548	175	41	14	7	2		1	7
30-34 years	5,008	1,759	1,981	817	291	104	33	9	6		3	5
35-39 years	2,690	651	990	626	252	106	38	15	5	5		2
40-44 years	601	126	200	128	78	34	13	11	6	4	1	
> 44 years	53	14	16	5	6	4	4	3		1		
Unknown												

TABLE 26
RESIDENT LIVE BIRTHS BY PREVIOUS PREGNANCIES
BY AGE AND RACE OF MOTHER
VIRGINIA, 2013

AGE AND RACE OF MOTHER	TOTAL BIRTHS	PREVIOUS LIVE BIRTHS			PREVIOUS OTHER TERMINATIONS							
		NONE	PREVIOUS	UNKNOWN	NONE	1	2	3	4	5	6 UP	UNKNOWN
TOTAL	101,977	42,502	59,201	274	82,732	12,120	4,234	1,442	518	172	190	569
< 15 years	35	35			35							
15-17 years	1,208	1,132	69	7	1,153	37	5					13
18-19 years	4,073	3,365	679	29	3,770	218	29	7	2			47
20-24 years	20,958	11,464	9,412	82	18,030	2,030	509	141	44	18	8	178
25-29 years	28,881	12,234	16,578	69	23,776	3,280	1,111	353	124	45	38	154
30-34 years	29,324	9,981	19,287	56	23,462	3,757	1,302	448	132	54	57	112
35-39 years	13,998	3,428	10,550	20	10,196	2,229	957	341	140	34	53	48
40-44 years	3,245	782	2,455	8	2,156	540	289	136	64	19	27	14
> 44 years	249	79	170		151	29	32	16	12	2	7	
Unknown	6	2	1	3	3							3
WHITE	65,008	27,679	37,138	191	53,174	7,541	2,460	849	290	97	129	468
< 15 years	15	15			15							
15-17 years	558	529	24	5	531	13	4					10
18-19 years	2,221	1,887	314	20	2,047	117	13	4	2			38
20-24 years	12,003	6,784	5,163	56	10,401	1,086	264	69	23	11	3	146
25-29 years	18,803	8,403	10,353	47	15,758	2,027	586	208	50	20	25	129
30-34 years	19,848	7,079	12,732	37	16,111	2,467	785	261	67	31	36	90
35-39 years	9,262	2,367	6,878	17	6,799	1,450	610	213	90	20	40	40
40-44 years	2,131	556	1,568	7	1,421	360	174	83	48	13	19	13
> 44 years	163	58	105		89	21	24	11	10	2	6	
Unknown	4	1	1	2	2							2
BLACK	21,623	8,407	13,152	64	17,248	2,506	1,118	396	178	55	50	72
< 15 years	17	17			17							
15-17 years	470	437	31	2	450	16	1					3
18-19 years	1,397	1,098	291	8	1,302	71	13	3				8
20-24 years	6,720	3,358	3,340	22	5,709	699	195	64	16	6	4	27
25-29 years	5,957	1,836	4,106	15	4,606	751	380	105	66	21	11	17
30-34 years	4,468	1,143	3,311	14	3,375	573	301	119	54	15	18	13
35-39 years	2,046	410	1,635	1	1,419	325	172	76	32	9	11	2
40-44 years	513	100	412	1	348	65	53	28	8	4	6	1
> 44 years	33	7	26		21	6	3	1	2			
Unknown	2	1		1	1							1
OTHER	15,346	6,416	8,911	19	12,310	2,073	656	197	50	20	11	29
< 15 years	3	3			3							
15-17 years	180	166	14		172	8						
18-19 years	455	380	74	1	421	30	3					1
20-24 years	2,235	1,322	909	4	1,920	245	50	8	5	1	1	5
25-29 years	4,121	1,995	2,119	7	3,412	502	145	40	8	4	2	8
30-34 years	5,008	1,759	3,244	5	3,976	717	216	68	11	8	3	9
35-39 years	2,690	651	2,037	2	1,978	454	175	52	18	5	2	6
40-44 years	601	126	475		387	115	62	25	8	2	2	
> 44 years	53	14	39		41	2	5	4			1	
Unknown												

TABLE 27
RESIDENT LIVE BIRTHS BY RACE AND SEX WITH SEX RATIOS
MALE BIRTHS TO FEMALE BIRTHS PER 100 FEMALES
VIRGINIA, 2004-2013

LIVE BIRTHS

TEN-YEAR	ALL RACES			Sex	WHITE RACE			Sex	BLACK RACE			Sex	ALL OTHER RACES			Sex
PERIOD	Total	Male	Female	Ratio	Total	Male	Female	Ratio	Total	Male	Female	Ratio	Total	Male	Female	Ratio
2004	103,830	53,077	50,749	104.6	72,606	37,173	35,432	104.9	22,261	11,231	11,028	101.8	8,963	4,673	4,289	109.0
2005	104,488	53,745	50,741	105.9	72,220	37,250	34,969	106.5	22,084	11,255	10,828	103.9	10,184	5,240	4,944	106.0
2006	106,474	54,622	51,851	105.3	72,808	37,313	35,495	105.1	23,170	11,864	11,306	104.9	10,495	5,445	5,050	107.8
2007	108,417	55,452	52,965	104.7	73,003	37,543	35,460	105.9	23,708	11,903	11,805	100.8	11,706	6,006	5,700	105.4
2008	106,578	54,241	52,336	103.6	73,043	37,344	35,698	104.6	23,305	11,663	11,642	100.2	10,230	5,234	4,996	104.8
2009	104,979	53,702	51,274	104.7	71,118	36,519	34,597	105.6	23,017	11,647	11,369	102.4	10,844	5,536	5,308	104.3
2010	102,934	52,824	50,108	105.4	69,524	35,692	33,830	105.5	22,442	11,503	10,939	105.2	10,968	5,629	5,339	105.4
2011	102,525	52,527	49,996	105.1	69,503	35,738	33,764	105.8	22,015	11,128	10,887	102.2	11,007	5,661	5,345	105.9
2012	102,811	52,604	50,199	104.8	66,841	34,162	32,675	104.6	21,845	11,105	10,736	103.4	14,125	7,337	6,788	108.1
2013	101,977	52,344	49,629	105.5	65,008	33,540	31,466	106.6	21,623	11,040	10,582	104.3	15,346	7,764	7,581	102.4

NOTE: There were 1 White, 2 Black, and 1 Asian Non-Hispanic births in 2004 for which sex was indeterminate.
NOTE: There was 1 White and 1 Black birth in 2005 for which sex was indeterminate. There was 1 Black birth in 2006 for which sex was indeterminate.
NOTE: There was 1 White birth in 2008 for which sex was indeterminate. There were 2 White births and 1 Black birth in 2009 for which sex was indeterminate.
NOTE: There were 2 White births in 2010 for which sex was indeterminate. There was 1 White birth and 1 Other race birth in 2011 for which sex was indeterminate.
NOTE: There were 4 White births and 4 Black race births in 2012 for which sex was indeterminate.
NOTE: There were 2 White births, 1 Black race birth, and 1 All Other races birth in 2013 for which sex was indeterminate.

TABLE 28
RESIDENT LIVE BIRTHS WITH CONGENITAL ANOMALIES BY RACE AND SEX
WITH RATIOS OF MALE EVENTS TO FEMALE EVENTS PER 100 FEMALES
VIRGINIA, 2004-2013

CONGENITAL ANOMALIES

TEN-YEAR	ALL RACES			Sex	WHITE RACE			Sex	BLACK RACE			Sex	ALL OTHER RACES			Sex
PERIOD	Total	Male	Female	Ratio	Total	Male	Female	Ratio	Total	Male	Female	Ratio	Total	Male	Female	Ratio
2004	653	369	283	130.4	460	253	206	122.8	135	87	48	181.3	58	29	29	100.0
2005	584	325	258	126.0	430	249	180	138.3	111	55	56	98.2	43	21	22	95.5
2006	524	280	244	114.8	364	192	172	111.6	134	71	63	112.7	26	17	9	188.9
2007	536	312	224	139.3	381	221	160	138.1	108	65	43	151.2	47	26	21	123.8
2008	619	350	268	130.6	445	253	191	132.5	129	71	58	122.4	45	26	19	136.8
2009	635	347	286	121.3	443	246	195	126.2	145	81	64	126.6	47	20	27	74.1
2010	633	364	267	136.3	424	249	173	143.9	169	86	83	103.6	40	29	11	263.6
2011	542	302	240	125.8	356	201	155	129.7	137	76	61	124.6	49	25	24	104.2
2012	601	350	246	142.3	398	239	156	153.2	150	81	67	120.9	53	30	23	130.4
2013	582	343	237	144.7	370	227	142	159.9	137	74	62	119.4	75	42	33	127.3

NOTE: There was 1 White female and 4 births of indeterminate sex in 2004 for which anomalies were unknown. There was 1 White birth of indeterminate sex in 2005 for which anomalies were unknown.
NOTE: There was 1 White birth of indeterminate sex in 2008 for which anomalies were unknown. There were 2 White births of indeterminate sex in 2009 and 2010 for which anomalies were unknown.
NOTE: There were 3 White births and 2 Black race births in 2012 for which sex was indeterminate.
NOTE: There was 1 White birth, 1 Black race birth, and 1 All Other races birth in 2013 for which sex was indeterminate.

TABLE 29
RESIDENT TOTAL LOW WEIGHT LIVE BIRTHS BY RACE OF MOTHER
WITH PERCENTS OF TOTAL LOW WEIGHT
VIRGINIA, 1999-2013

	ALL RACES		WHITE RACE		BLACK RACE		ASIAN & PACIFIC		NATIVE AMERICAN		OTHER RACES	
YEAR	Number	Percent	Number	Percent	Number	Percent	Number	Percent	Number	Percent	Number	Percent
1999	7,416	100.0	4,339	58.5	2,675	36.1	319	4.3	12	0.2	71	1.0
2000	7,886	100.0	4,485	56.9	2,832	35.9	389	4.9	9	0.1	171	2.2
2001	7,816	100.0	4,490	57.4	2,783	35.6	386	4.9	15	0.2	142	1.8
2002	7,904	100.0	4,472	56.6	2,779	35.2	469	5.9	15	0.2	169	2.1
2003	8,278	100.0	4,738	57.2	2,855	34.5	479	5.8	16	0.2	190	2.3
2004	8,674	100.0	5,079	58.6	2,867	33.1	566	6.5	13	0.1	149	1.7
2005	8,594	100.0	5,062	58.9	2,816	32.8	506	5.9	16	0.2	194	2.3
2006	8,796	100.0	5,041	57.7	2,991	33.7	541	6.1	13	0.1	210	2.4
2007	9,334	100.0	5,195	55.7	3,278	35.1	634	6.8	6	0.1	221	2.4
2008	8,880	100.0	5,049	57.4	3,038	33.8	584	6.5	12	0.1	197	2.2
2009	8,800	100.0	4,947	56.2	3,033	34.5	597	6.8	8	0.1	215	2.4
2010	8,487	100.0	4,782	56.3	2,814	33.2	656	7.7	9	0.1	226	2.7
2011	8,204	100.0	4,577	55.8	2,733	33.3	659	8.0	14	0.2	221	2.7
2012	8,391	100.0	4,447	53.0	2,852	34.0	649	7.7	21	0.3	422	5.0
2013	8,178	100.0	4,286	52.4	2,677	32.7	606	7.4	17	0.2	592	7.2

TABLE 30
RESIDENT TEENAGE LOW WEIGHT LIVE BIRTHS BY RACE OF MOTHER
WITH PERCENTS OF TEENAGE LOW WEIGHT
VIRGINIA, 1999-2013

	ALL RACES		WHITE RACE		BLACK RACE		ASIAN & PACIFIC		NATIVE AMERICAN		OTHER RACES	
YEAR	Number	Percent	Number	Percent	Number	Percent	Number	Percent	Number	Percent	Number	Percent
1999	1,064	100.0	481	45.2	562	52.8	10	0.9			11	1.0
2000	1,015	100.0	415	40.9	558	55.0	21	2.1	1	0.1	20	2.0
2001	995	100.0	428	43.0	526	52.9	13	1.3	3	0.3	25	2.5
2002	974	100.0	428	43.9	511	52.5	9	0.9	2	0.2	24	2.5
2003	945	100.0	409	43.3	499	52.8	12	1.3			25	2.6
2004	970	100.0	465	47.9	477	49.2	12	1.2	1	0.1	15	1.5
2005	905	100.0	413	45.6	458	50.6	9	1.0	3	0.3	22	2.4
2006	959	100.0	446	46.8	466	48.3	10	1.0	2	0.2	35	3.6
2007	999	100.0	419	42.0	526	52.6	14	1.4			40	4.0
2008	923	100.0	433	47.6	460	49.2	9	1.0	2	0.2	19	2.0
2009	874	100.0	366	41.9	475	54.3	10	1.1			23	2.6
2010	735	100.0	324	44.1	380	51.7	4	0.5	1	0.1	26	3.5
2011	614	100.0	285	46.4	293	47.7	7	1.1	1	0.2	28	4.6
2012	644	100.0	272	42.2	324	50.3	7	1.1	2	0.3	39	6.1
2013	516	100.0	212	41.1	255	49.4	6	1.2			43	8.3

TABLE 31
RESIDENT HISPANIC LOW WEIGHT LIVE BIRTHS BY RACE OF MOTHER
WITH PERCENTS OF HISPANIC LOW WEIGHT
VIRGINIA, 1999-2013

	ALL RACES		WHITE RACE		BLACK RACE		ASIAN & PACIFIC		NATIVE AMERICAN		OTHER RACES	
YEAR	Number	Percent	Number	Percent	Number	Percent	Number	Percent	Number	Percent	Number	Percent
1999	382	100.0	326	85.3	6	1.6	4	1.0	3	0.8	43	11.3
2000	484	100.0	339	70.0	20	4.1	6	1.2			119	24.6
2001	530	100.0	412	77.7	7	1.3	10	1.9	3	0.6	98	18.5
2002	605	100.0	463	76.5	11	1.8	12	2.0	2	0.3	117	19.3
2003	653	100.0	495	75.8	8	1.2	3	0.5			147	22.5
2004	755	100.0	623	82.5	14	1.9	12	1.6			106	14.0
2005	798	100.0	629	78.8	16	2.0	10	1.3	2	0.3	141	17.7
2006	855	100.0	690	80.7	7	0.8	10	1.2			148	17.3
2007	967	100.0	765	79.1	19	2.0	14	1.4	1	0.1	168	17.4
2008	939	100.0	770	82.0	18	1.9	10	1.1	1	0.1	140	14.9
2009	844	100.0	674	79.9	17	2.0	6	0.7	3	0.4	144	17.1
2010	810	100.0	639	78.9	20	2.5	6	0.7			145	17.9
2011	781	100.0	619	79.3	21	2.7	3	0.4	1	0.1	137	17.5
2012	816	100.0	468	57.4	36	4.4	12	1.5	1	0.1	299	36.6
2013	886	100.0	398	44.9	22	2.5	11	1.2	3	0.3	452	51.0

NOTE: A Low Weight Birth Is A Birth Of Under 2,500 Grams (Approximately 5 1/2 Pounds).

TABLE 32
RESIDENT TOTAL NON-MARITAL LOW WEIGHT LIVE BIRTHS BY RACE OF MOTHER WITH PERCENTS OF TOTAL NON-MARITAL LOW WEIGHT LIVE BIRTHS
VIRGINIA, 1999-2013

	ALL RACES		WHITE RACE		BLACK RACE		ASIAN & PACIFIC		NATIVE AMERICAN		OTHER RACES	
YEAR	Number	Percent	Number	Percent	Number	Percent	Number	Percent	Number	Percent	Number	Percent
1999	3,053	100.0	1,193	39.1	1,798	58.9	39	1.3	2	0.1	21	0.7
2000	3,200	100.0	1,143	35.7	1,948	60.9	49	1.5	1	0.0	59	1.8
2001	3,245	100.0	1,218	37.5	1,912	58.9	44	1.4	6	0.2	65	2.0
2002	3,169	100.0	1,220	38.5	1,822	57.5	42	1.3	7	0.2	78	2.5
2003	3,346	100.0	1,288	38.5	1,931	57.7	47	1.4	4	0.1	76	2.3
2004	3,476	100.0	1,417	40.8	1,945	56.0	49	1.4	2	0.1	63	1.8
2005	3,618	100.0	1,515	41.9	1,962	54.2	43	1.2	7	0.2	91	2.5
2006	3,863	100.0	1,649	42.8	2,063	53.3	44	1.1	6	0.2	101	2.6
2007	4,221	100.0	1,711	40.6	2,337	55.3	59	1.4	4	0.1	110	2.6
2008	4,019	100.0	1,683	42.2	2,178	53.8	44	1.1	9	0.2	105	2.6
2009	3,981	100.0	1,646	41.3	2,161	54.3	56	1.4	2	0.1	116	2.9
2010	3,780	100.0	1,588	42.0	1,997	52.8	65	1.7	5	0.1	125	3.3
2011	3,642	100.0	1,515	41.6	1,957	53.7	56	1.5	4	0.1	110	3.0
2012	3,791	100.0	1,480	39.0	2,029	53.5	39	1.0	7	0.2	236	6.2
2013	3,664	100.0	1,392	38.0	1,910	52.1	53	1.4	5	0.1	304	8.3

TABLE 33
RESIDENT TEENAGE NON-MARITAL LOW WEIGHT LIVE BIRTHS BY RACE OF MOTHER WITH PERCENTS OF TEENAGE NON-MARITAL LOW WEIGHT LIVE BIRTHS
VIRGINIA, 1999-2013

	ALL RACES		WHITE RACE		BLACK RACE		ASIAN & PACIFIC		NATIVE AMERICAN		OTHER RACES	
YEAR	Number	Percent	Number	Percent	Number	Percent	Number	Percent	Number	Percent	Number	Percent
1999	904	100.0	356	39.4	532	58.8	9	1.0			7	0.8
2000	877	100.0	308	35.1	541	61.7	15	1.7	1	0.1	12	1.4
2001	846	100.0	316	37.4	504	59.6	8	0.9	2	0.2	16	1.9
2002	809	100.0	298	36.8	485	60.0	6	0.7			20	2.5
2003	809	100.0	300	37.1	482	59.6	9	1.1			18	2.2
2004	827	100.0	355	42.9	451	54.5	8	1.0			13	1.6
2005	778	100.0	318	40.9	435	55.9	6	0.8	1	0.1	18	2.3
2006	851	100.0	363	42.9	450	52.6	6	0.7	2	0.2	30	3.5
2007	865	100.0	322	37.3	501	57.9	11	1.3			31	3.6
2008	821	100.0	344	42.4	450	54.3	9	1.1	2	0.2	16	1.9
2009	801	100.0	312	39.0	462	57.7	9	1.1			18	2.2
2010	670	100.0	270	40.3	371	55.4	3	0.4	1	0.1	25	3.7
2011	561	100.0	244	43.5	286	51.0	7	1.2	1	0.2	23	4.1
2012	598	100.0	234	39.1	322	53.8	6	1.0			36	6.0
2013	480	100.0	191	39.8	245	51.0	4	0.8			40	8.3

TABLE 34
RESIDENT HISPANIC NON-MARITAL LOW WEIGHT LIVE BIRTHS BY RACE OF MOTHER WITH PERCENTS OF HISPANIC NON-MARITAL LOW WEIGHT LIVE BIRTHS
VIRGINIA, 1999-2013

	ALL RACES		WHITE RACE		BLACK RACE		ASIAN & PACIFIC		NATIVE AMERICAN		OTHER RACES	
YEAR	Number	Percent	Number	Percent	Number	Percent	Number	Percent	Number	Percent	Number	Percent
1999	174	100.0	152	87.4	4	2.3	1	0.6			17	9.8
2000	211	100.0	149	70.6	11	5.2	3	1.4			48	22.7
2001	233	100.0	177	76.0	1	0.4	3	1.3	2	0.9	50	21.5
2002	275	100.0	207	75.3	5	1.8	3	1.1			60	21.8
2003	290	100.0	211	72.8	6	2.1	1	0.3			72	24.8
2004	358	100.0	299	83.5	6	1.7	5	1.4			48	13.4
2005	400	100.0	312	78.0	5	1.3	5	1.3	1	0.3	77	19.3
2006	487	100.0	400	82.1	3	0.6	5	1.0			79	16.2
2007	528	100.0	422	79.9	12	2.3	7	1.3			87	16.5
2008	500	100.0	400	80.0	9	1.8	3	0.6	1	0.2	87	17.4
2009	439	100.0	336	76.5	11	2.5	2	0.5	1	0.2	89	20.3
2010	450	100.0	344	76.4	9	2.0	1	0.2			96	21.3
2011	424	100.0	321	75.7	15	3.5	1	0.2			87	20.5
2012	432	100.0	220	50.9	19	4.4			1	0.2	192	44.4
2013	449	100.0	184	41.0	16	3.6	2	0.4	2	0.4	245	54.6

NOTE: A Low Weight Birth Is A Birth Of Under 2,500 Grams (Approximately 5 1/2 Pounds).

TABLE 35
RESIDENT LOW WEIGHT, VERY LOW WEIGHT, AND PLURAL BIRTHS AND BIRTHS WITH CONGENITAL ANOMALIES BY RACE WITH PERCENTS OF TOTAL LIVE BIRTHS
VIRGINIA, 1993-2013

YEAR	RACE	LOW WEIGHT RESIDENT BIRTHS		VERY LOW WEIGHT RESIDENT BIRTHS		RESIDENT PLURAL BIRTHS		RESIDENT BIRTHS WITH CONGENITAL ANOMALIES		TOTAL LIVE BIRTHS
		NUMBER	PERCENT	NUMBER	PERCENT	NUMBER	PERCENT	NUMBER	PERCENT	
1993	Total	6,884	7.3	1,403	1.5	2,247	2.4	1,521	1.6	93,881
	White	3,790	5.6	701	1.0	1,538	2.3	946	1.4	67,454
	Black	2,861	12.4	663	2.9	654	2.8	533	2.3	23,016
	All Other	233	6.8	39	1.1	55	1.6	42	1.2	3,411
1994	Total	7,073	7.5	1,433	1.5	2,356	2.5	1,551	1.6	94,355
	White	4,073	5.9	728	1.1	1,655	2.4	963	1.4	68,678
	Black	2,759	12.5	675	3.1	659	3.0	553	2.5	22,103
	Other	241	6.7	30	0.8	42	1.2	35	1.0	3,574
1995	Total	7,088	7.7	1,366	1.5	2,328	2.5	1,143	1.2	91,871
	White	4,073	6.1	673	1.0	1,653	2.5	753	1.1	66,597
	Black	2,745	13.0	643	3.0	620	2.9	351	1.7	21,119
	Other	270	6.5	50	1.2	55	1.3	39	0.9	4,155
1996	Total	7,058	7.7	1,446	1.6	2,537	2.8	1,027	1.1	92,115
	White	4,158	6.2	736	1.1	1,878	2.8	704	1.1	66,559
	Black	2,541	12.2	657	3.2	569	2.7	286	1.4	20,749
	Other	359	7.5	53	1.1	90	1.9	37	0.8	4,807
1997	Total	7,081	7.7	1,444	1.6	2,664	2.9	1,151	1.3	91,664
	White	4,066	6.2	772	1.2	1,849	2.8	804	1.2	65,474
	Black	2,641	12.6	607	2.9	697	3.3	309	1.5	20,911
	Other	374	7.1	65	1.2	118	2.2	38	0.7	5,279
1998	Total	7,479	7.9	1,607	1.7	2,964	3.1	1,011	1.1	94,114
	White	4,324	6.5	830	1.2	2,162	3.2	694	1.0	66,872
	Black	2,779	12.7	711	3.3	705	3.2	277	1.3	21,868
	Other	376	7.0	66	1.2	97	1.8	40	0.7	5,374
1999	Total	7,416	7.8	1,525	1.6	2,984	3.1	873	0.9	95,207
	White	4,339	6.5	809	1.2	2,164	3.2	635	0.9	67,103
	Black	2,675	12.2	654	3.0	695	3.2	202	0.9	21,987
	Other	402	6.6	62	1.0	125	2.0	36	0.6	6,117
2000	Total	7,886	8.0	1,618	1.6	3,371	3.4	672	0.7	98,864
	White	4,485	6.5	845	1.2	2,386	3.5	466	0.7	69,090
	Black	2,832	12.7	682	3.1	803	3.6	171	0.8	22,298
	Other	569	7.6	91	1.2	182	2.4	35	0.5	7,476
2001	Total	7,816	7.9	1,650	1.7	3,224	3.3	639	0.6	98,531
	White	4,490	6.5	866	1.3	2,287	3.3	458	0.7	68,859
	Black	2,783	12.7	704	3.2	757	3.4	141	0.6	22,000
	Other	543	7.1	80	1.0	180	2.3	40	0.5	7,672
2002	Total	7,904	8.0	1,653	1.7	3,343	3.4	700	0.7	99,235
	White	4,472	6.5	814	1.2	2,391	3.5	487	0.7	68,658
	Black	2,779	12.7	750	3.4	742	3.4	168	0.8	21,834
	Other	653	7.5	89	1.0	210	2.4	45	0.5	8,743
2003	Total	8,278	8.2	1,624	1.6	3,504	3.5	711	0.7	100,561
	White	4,738	6.8	856	1.2	2,489	3.6	501	0.7	69,649
	Black	2,855	13.1	657	3.0	762	3.5	160	0.7	21,727
	Other	685	7.5	111	1.2	253	2.8	50	0.5	9,185
2004	Total	8,674	8.4	1,699	1.6	3,636	3.5	653	0.6	103,830
	White	5,079	7.0	939	1.3	2,588	3.6	460	0.6	72,606
	Black	2,867	12.9	656	2.9	782	3.5	135	0.6	22,261
	Other	728	8.1	104	1.2	266	3.0	58	0.6	8,963
2005	Total	8,594	8.2	1,749	1.7	3,721	3.6	584	0.6	104,488
	White	5,062	7.0	960	1.3	2,725	3.8	430	0.6	72,220
	Black	2,816	12.8	678	3.1	765	3.5	111	0.5	22,084
	Other	716	7.0	111	1.1	231	2.3	43	0.4	10,184
2006	Total	8,796	8.3	1,765	1.7	3,730	3.5	524	0.5	106,474
	White	5,041	6.9	906	1.2	2,625	3.6	364	0.5	72,808
	Black	2,991	12.9	728	3.1	843	3.6	134	0.6	23,171
	Other	764	7.3	131	1.2	262	2.5	26	0.2	10,495
2007	Total	9,334	8.6	1,889	1.7	3,928	3.6	536	0.5	108,417
	White	5,195	7.1	950	1.3	2,673	3.7	381	0.5	73,003
	Black	3,278	13.8	814	3.4	969	4.1	108	0.5	23,708
	Other	861	7.4	125	1.1	286	2.4	47	0.4	11,706
2008	Total	8,880	8.3	1,668	1.6	3,802	3.6	619	0.6	106,578
	White	5,049	6.9	884	1.2	2,606	3.6	445	0.6	73,043
	Black	3,038	13.0	651	2.8	872	3.7	129	0.6	23,305
	Other	793	7.8	133	1.3	324	3.2	45	0.4	10,230
2009	Total	8,800	8.4	1,732	1.6	3,908	3.7	635	0.6	104,979
	White	4,947	7.0	851	1.2	2,760	3.9	443	0.6	71,118
	Black	3,033	13.2	737	3.2	836	3.6	145	0.6	23,017
	Other	820	7.6	144	1.3	312	2.9	47	0.4	10,844
2010	Total	8,487	8.2	1,627	1.6	3,773	3.7	633	0.6	102,934
	White	4,782	6.9	805	1.2	2,599	3.7	424	0.6	69,524
	Black	2,814	12.5	680	3.0	817	3.6	169	0.8	22,442
	Other	891	8.1	142	1.3	357	3.3	40	0.4	10,968
2011	Total	8,204	8.0	1,632	1.6	3,712	3.6	542	0.5	102,525
	White	4,577	6.6	842	1.2	2,501	3.6	356	0.5	69,503
	Black	2,733	12.4	644	2.9	849	3.9	137	0.6	22,015
	Other	894	8.1	146	1.3	362	3.3	49	0.4	11,007
2012	Total	8,391	8.2	1,648	1.6	3,792	3.7	601	0.6	102,811
	White	4,447	6.7	745	1.1	2,418	3.6	398	0.6	66,841
	Black	2,852	13.1	694	3.2	943	4.3	150	0.7	21,845
	Other	1,092	7.7	209	1.5	431	3.1	53	0.4	14,125
2013	Total	8,178	8.0	1,586	1.6	3,764	3.7	649	0.6	101,977
	White	4,286	6.6	728	1.1	2,401	3.7	409	0.6	65,008
	Black	2,677	12.4	636	2.9	894	4.1	152	0.7	21,623
	Other	1,215	7.9	222	1.4	469	3.1	88	0.6	15,346

NOTES: A low-weight birth is defined as a birth of under 2,500 grams (approximately 5 1/2 pounds). A very low-weight birth is defined as a birth of under 1,500 grams (approximately 3 5/16 pounds). A plural birth is defined as a live birth of two or more fetuses. Births with congenital anomalies are unduplicated counts of births with one or more specified anomaly.

TABLE 36
RESIDENT TEENAGE LOW WEIGHT, VERY LOW WEIGHT, AND PLURAL BIRTHS AND BIRTHS WITH CONGENITAL ANOMALIES BY RACE WITH PERCENTS OF TEENAGE LIVE BIRTHS
VIRGINIA, 1993-2013

YEAR	RACE	LOW WEIGHT TEENAGE BIRTHS		VERY LOW WEIGHT TEENAGE BIRTHS		TEENAGE PLURAL BIRTHS		TEENAGE BIRTHS WITH CONGENITAL ANOMALIES		TOTAL TEENAGE BIRTHS
		NUMBER	PERCENT	NUMBER	PERCENT	NUMBER	PERCENT	NUMBER	PERCENT	
1993	Total	1,035	10.0	221	2.1	118	1.1	242	2.3	10,317
	White	455	7.8	87	1.5	53	0.9	116	2.0	5,820
	Black	567	13.0	132	3.0	63	1.4	119	2.7	4,365
	All Other	13	9.8	2	1.5	2	1.5	7	5.3	132
1994	Total	1,058	9.9	232	2.2	130	1.2	221	2.1	10,666
	White	460	7.5	86	1.4	65	1.1	103	1.7	6,122
	Black	589	13.3	145	3.3	65	1.5	117	2.6	4,418
	Other	9	7.1	1	0.8			1	0.8	126
1995	Total	1,073	10.2	203	1.9	140	1.3	189	1.8	10,479
	White	494	8.3	90	1.5	76	1.3	104	1.8	5,938
	Black	560	12.8	112	2.6	64	1.5	83	1.9	4,363
	Other	19	10.7	1	0.6			2	1.1	178
1996	Total	1,080	10.7	217	2.1	137	1.4	159	1.6	10,109
	White	499	8.8	88	1.5	62	1.1	90	1.6	5,687
	Black	566	13.5	125	3.0	75	1.8	67	1.6	4,199
	Other	15	6.7	4	1.8			2	0.9	223
1997	Total	1,064	10.6	199	2.0	186	1.9	158	1.6	9,999
	White	454	8.3	90	1.6	82	1.5	93	1.7	5,461
	Black	585	13.7	105	2.5	102	2.4	61	1.4	4,279
	Other	25	9.7	4	1.5	2	0.8	4	1.5	259
1998	Total	1,074	10.6	247	2.4	184	1.8	156	1.5	10,102
	White	482	8.7	90	1.6	103	1.9	100	1.8	5,531
	Black	567	13.1	153	3.5	81	1.9	54	1.3	4,313
	Other	25	9.7	4	1.6			2	0.8	258
1999	Total	1,064	10.5	222	2.2	152	1.5	109	1.1	10,090
	White	481	8.8	89	1.6	77	1.4	58	1.1	5,468
	Black	562	13.0	130	3.0	75	1.7	48	1.1	4,331
	Other	21	7.2	3	1.0			3	1.0	291
2000	Total	1,015	10.4	192	2.0	160	1.6	74	0.8	9,803
	White	415	7.8	69	1.3	86	1.6	42	0.8	5,339
	Black	558	13.6	118	2.9	67	1.6	29	0.7	4,098
	Other	42	11.5	5	1.4	7	1.9	3	0.8	366
2001	Total	995	10.4	197	2.1	160	1.7	75	0.8	9,577
	White	428	8.1	68	1.3	61	1.2	44	0.8	5,281
	Black	526	13.4	123	3.1	93	2.4	24	0.6	3,919
	Other	41	10.9	6	1.6	6	1.6	7	1.9	377
2002	Total	974	10.6	212	2.3	137	1.5	73	0.8	9,195
	White	428	8.5	85	1.7	73	1.4	43	0.9	5,049
	Black	511	13.7	124	3.3	62	1.7	28	0.8	3,733
	Other	35	8.5	3	0.7	2	0.5	2	0.5	413
2003	Total	945	10.6	203	2.3	154	1.7	83	0.9	8,941
	White	409	8.3	67	1.4	72	1.5	49	1.0	4,907
	Black	499	13.8	126	3.5	78	2.2	31	0.9	3,618
	Other	37	8.9	10	2.4	4	1.0	3	0.7	416
2004	Total	970	10.9	196	2.2	142	1.6	75	0.8	8,914
	White	465	9.1	98	1.9	76	1.5	43	0.8	5,138
	Black	477	13.9	93	2.7	62	1.8	30	0.9	3,439
	Other	28	8.3	5	1.5	4	1.2	2	0.6	337
2005	Total	905	10.2	197	2.2	142	1.6	63	0.7	8,905
	White	413	8.2	79	1.6	68	1.4	45	0.9	5,034
	Black	458	13.4	112	3.3	68	2.0	17	0.5	3,407
	Other	34	7.3	6	1.3	6	1.3	1	0.2	464
2006	Total	959	10.4	221	2.4	150	1.6	65	0.7	9,196
	White	446	8.7	95	1.8	75	1.5	34	0.7	5,150
	Black	466	13.0	113	3.2	71	2.0	30	0.8	3,577
	Other	47	10.0	13	2.8	4	0.9	1	0.2	469
2007	Total	999	10.7	199	2.1	160	1.7	57	0.6	9,306
	White	419	8.1	80	1.5	60	1.2	42	0.8	5,166
	Black	526	14.6	112	3.1	90	2.5	14	0.4	3,599
	Other	54	10.0	7	1.3	10	1.8	1	0.2	541
2008	Total	923	10.4	196	2.2	139	1.6	66	0.7	8,897
	White	433	8.5	87	1.7	66	1.3	46	0.9	5,067
	Black	460	13.2	100	2.9	71	2.0	19	0.5	3,475
	Other	30	8.5	9	2.5	2	0.6	1	0.3	355
2009	Total	874	10.6	176	2.1	130	1.6	63	0.8	8,284
	White	366	8.0	75	1.6	57	1.2	39	0.9	4,582
	Black	475	14.4	96	2.9	64	1.9	21	0.6	3,298
	Other	33	8.2	5	1.2	9	2.2	3	0.7	404
2010	Total	735	9.9	162	2.2	151	2.0	55	0.7	7,444
	White	324	7.7	70	1.7	73	1.7	27	0.6	4,184
	Black	380	13.1	87	3.0	75	2.6	25	0.9	2,907
	Other	31	8.8	5	1.4	3	0.8	3	0.8	353
2011	Total	614	9.3	119	1.8	93	1.4	46	0.7	6,572
	White	285	7.6	41	1.1	30	0.8	23	0.6	3,771
	Black	293	12.0	71	2.9	59	2.4	21	0.9	2,435
	Other	36	9.8	7	1.9	4	1.1	2	0.5	366
2012	Total	644	10.5	141	2.3	137	2.2	60	1.0	6,134
	White	272	8.2	56	1.7	51	1.5	37	1.1	3,333
	Black	324	14.4	72	3.2	74	3.3	20	0.9	2,255
	Other	48	8.8	13	2.4	12	2.2	3	0.5	546
2013	Total	516	9.7	91	1.7	100	1.9	57	1.1	5,316
	White	212	7.6	40	1.4	43	1.5	36	1.3	2,794
	Black	255	13.5	45	2.4	49	2.6	16	0.8	1,884
	Other	49	7.7	6	0.9	8	1.3	5	0.8	638

NOTES: A low-weight birth is defined as a birth of under 2,500 grams (approximately 5 1/2 pounds). A very low-weight birth is defined as a birth of under 1,500 grams (approximately 3 5/16 pounds). A plural birth is defined as a live birth of two or more fetuses. Births with congenital anomalies are unduplicated counts of births with one or more specified anomaly.

TABLE 37
RESIDENT LIVE BIRTHS BY BIRTH WEIGHT IN GRAMS
BY AGE AND RACE OF MOTHER
VIRGINIA, 2013

AGE AND RACE OF MOTHER	TOTAL BIRTHS	BIRTH WEIGHT IN GRAMS															
		499 or Less	500 to 749	750 to 999	1,000 to 1,249	1,250 to 1,499	1,500 to 1,999	2,000 to 2,499	Total Low Weight	2,500 to 2,999	3,000 to 3,499	3,500 to 3,999	4,000 to 4,499	4,500 to 4,999	5,000 or More	Total Full Weight	Unknown
TOTAL	101,977	213	279	302	379	413	1,640	4,952	8,178	17,791	38,812	28,047	7,688	1,124	109	93,571	228
< 15	35				1			5	6	9	17	3				29	
15-17	1,208	2	2	5	7	2	27	76	121	268	518	240	51	3	1	1,081	6
18-19	4,073	10	12	16	13	21	75	242	389	937	1,652	869	177	19	1	3,655	29
20-24	20,958	44	83	69	81	102	380	1,081	1,840	4,199	8,319	5,190	1,162	161	12	19,043	75
25-29	28,881	57	74	73	108	109	420	1,322	2,163	4,952	10,957	8,196	2,222	309	25	26,661	57
30-34	29,324	69	61	85	88	118	426	1,298	2,145	4,578	11,010	8,577	2,555	374	45	27,139	40
35-39	13,998	25	38	40	66	37	219	706	1,131	2,204	5,119	4,055	1,248	207	20	12,853	14
40-44	3,245	6	8	14	14	20	75	199	336	579	1,155	855	259	51	5	2,904	5
45 Up	249				1	4	18	23	46	65	63	61	14			203	
Unknown	6		1						1		2	1				3	2
WHITE	65,008	90	126	133	162	217	910	2,648	4,286	9,628	24,056	19,998	5,924	874	85	60,565	157
< 15	15				1			2	3	2	9	1				12	
15-17	558	2		4	3	1	8	27	45	98	238	132	37	3	1	509	4
18-19	2,221	5	5	5	7	7	36	99	164	431	881	572	139	12	1	2,036	21
20-24	12,003	14	34	29	30	36	181	489	813	2,039	4,616	3,491	857	127	9	11,139	51
25-29	18,803	25	38	31	42	63	250	759	1,208	2,737	6,908	5,943	1,708	240	22	17,558	37
30-34	19,848	27	26	36	49	76	258	731	1,203	2,634	7,300	6,351	2,005	293	35	18,618	27
35-39	9,262	13	19	23	22	20	125	408	630	1,300	3,309	2,870	969	158	14	8,620	12
40-44	2,131	4	4	5	8	13	42	117	193	343	755	594	198	41	3	1,934	4
45 Up	163					1	10	16	27	44	38	43	11			136	
Unknown	4										2	1				3	1
BLACK	21,623	91	131	118	155	141	522	1,519	2,677	5,040	8,422	4,345	931	139	13	18,890	56
< 15	17							2	2	6	7	2				15	
15-17	470		2	1	4	1	14	33	55	113	209	81	10			413	2
18-19	1,397	2	7	10	5	13	35	126	198	389	557	212	28	5		1,191	8
20-24	6,720	28	45	30	44	55	169	477	848	1,723	2,727	1,169	208	21	3	5,851	21
25-29	5,957	24	30	31	45	29	133	372	664	1,388	2,353	1,207	287	41	2	5,278	15
30-34	4,468	28	28	32	27	27	92	320	554	903	1,663	1,040	253	42	5	3,906	8
35-39	2,046	7	14	9	29	11	56	142	268	396	732	510	115	22	3	1,778	
40-44	513	2	4	5	1	4	20	44	80	116	166	113	29	8		432	1
45 Up	33					1	3	3	7	6	8	11	1			26	
Unknown	2		1						1								1
OTHER	15,346	32	22	51	62	55	208	785	1,215	3,123	6,334	3,704	833	111	11	14,116	15
< 15	3							1	1	1	1					2	
15-17	180						5	16	21	57	71	27	4			159	
18-19	455	3		1	1	1	4	17	27	117	214	85	10	2		428	
20-24	2,235	2	4	10	7	11	30	115	179	437	976	530	97	13		2,053	3
25-29	4,121	8	6	11	21	17	37	191	291	827	1,696	1,046	227	28	1	3,825	5
30-34	5,008	14	7	17	12	15	76	247	388	1,041	2,047	1,186	297	39	5	4,615	5
35-39	2,690	5	5	8	15	6	38	156	233	508	1,078	675	164	27	3	2,455	2
40-44	601			4	5	3	13	38	63	120	234	148	32	2	2	538	
45 Up	53				1	2	5	4	12	15	17	7	2			41	
Unknown																	

TABLE 38
RESIDENT LIVE BIRTHS BY BIRTH WEIGHT IN GRAMS
BY WEEKS OF GESTATION AND RACE OF MOTHER
VIRGINIA, 2013

WEEKS GESTATION AND RACE OF MOTHER	TOTAL BIRTHS	BIRTH WEIGHT IN GRAMS															
		499 or Less	500 to 749	750 to 999	1,000 to 1,249	1,250 to 1,499	1,500 to 1,999	2,000 to 2,499	Total Low Weight	2,500 to 2,999	3,000 to 3,499	3,500 to 3,999	4,000 to 4,499	4,500 to 4,999	5,000 or More	Total Full Weight	Unknown
TOTAL	101,977	213	279	302	379	413	1,640	4,952	8,178	17,791	38,812	28,047	7,688	1,124	109	93,571	228
< 28 Weeks	780	207	244	209	91	12	2	5	770	2	2	1	2			7	3
28-31 Weeks	947	5	28	76	233	235	302	42	921	6	13	2	4			25	1
32-35 Weeks	4,296		3	13	41	141	1,021	1,772	2,991	987	248	55	11	4		1,305	
36 Weeks	3,534	1			3	8	158	880	1,050	1,526	759	163	27	9		2,484	
37-39 Weeks	61,906		2	1	8	12	138	2,083	2,244	12,835	26,373	16,070	3,781	529	69	59,657	5
40 Weeks	22,911		1	1	2	4	14	147	169	2,025	9,014	8,676	2,629	367	28	22,739	3
> 40 Weeks	7,338		1	1		1	4	18	25	394	2,384	3,076	1,231	215	12	7,312	1
Unknown	265			1	1		1	5	8	16	19	4	3			42	215
WHITE	65,008	90	126	133	162	217	910	2,648	4,286	9,628	24,056	19,998	5,924	874	85	60,565	157
< 28 Weeks	337	88	112	85	44	3	1	3	336	1						1	
28-31 Weeks	490	1	11	40	91	124	181	31	479	1	5	1	3			10	1
32-35 Weeks	2,614		1	7	20	76	573	1,075	1,752	634	173	45	7	3		862	
36 Weeks	2,143	1			2	4	83	466	556	935	519	108	18	7		1,587	
37-39 Weeks	38,505		1		3	8	58	974	1,044	6,714	16,147	11,291	2,854	396	54	37,456	5
40 Weeks	15,500				2	2	11	86	101	1,097	5,666	6,244	2,070	298	21	15,396	3
> 40 Weeks	5,247		1	1			2	11	15	237	1,538	2,306	970	170	10	5,231	1
Unknown	172						1	2	3	9	8	3	2			22	147
BLACK	21,623	91	131	118	155	141	522	1,519	2,677	5,040	8,422	4,345	931	139	13	18,890	56
< 28 Weeks	332	89	113	85	34	4	1	1	327	1	1		1			3	2
28-31 Weeks	320	2	14	27	104	82	77	5	311	4	3	1	1			9	
32-35 Weeks	1,088		2	3	15	47	326	434	827	209	45	6		1		261	
36 Weeks	874					3	50	291	344	362	129	33	5	1		530	
37-39 Weeks	13,523		1	1	2	2	64	735	805	3,784	5,770	2,596	483	77	8	12,718	
40 Weeks	4,217		1	1		2	2	46	52	569	1,974	1,287	295	35	5	4,165	
> 40 Weeks	1,195					1	2	4	7	105	491	422	145	25		1,188	
Unknown	74			1				3	4	6	9		1			16	54
OTHER	15,346	32	22	51	62	55	208	785	1,215	3,123	6,334	3,704	833	111	11	14,116	15
< 28 Weeks	111	30	19	39	13	5		1	107		1	1	1			3	1
28-31 Weeks	137	2	3	9	38	29	44	6	131	1	5					6	
32-35 Weeks	594			3	6	18	122	263	412	144	30	4	4			182	
36 Weeks	517				1	1	25	123	150	229	111	22	4	1		367	
37-39 Weeks	9,878				3	2	16	374	395	2,337	4,456	2,183	444	56	7	9,483	
40 Weeks	3,194						1	15	16	359	1,374	1,145	264	34	2	3,178	
> 40 Weeks	896							3	3	52	355	348	116	20	2	893	
Unknown	19				1				1	1	2	1				4	14

TABLE 39
RESIDENT LIVE BIRTHS BY BIRTH WEIGHT AND RACE OF MOTHER
WITH PERCENTS OF TOTAL BIRTHS
VIRGINIA, 2013

BIRTH WEIGHT (In Grams)	TOTAL NUMBER	TOTAL PERCENT	WHITE NUMBER	WHITE PERCENT	BLACK NUMBER	BLACK PERCENT	OTHER NUMBER	OTHER PERCENT
TOTAL	101,977	100.0	65,008	100.0	21,623	100.0	15,346	100.0
LOW WEIGHT	8,178	8.0	4,286	6.6	2,677	12.4	1,215	7.9
Under 500 Grams	213	0.2	90	0.1	91	0.4	32	0.2
500-1499 Grams	1,373	1.3	638	1.0	545	2.5	190	1.2
1500-2499 Grams	6,592	6.5	3,558	5.5	2,041	9.4	993	6.5
FULL WEIGHT	93,571	91.8	60,565	93.2	18,890	87.4	14,116	92.0
2500-3499 Grams	56,603	55.5	33,684	51.8	13,462	62.3	9,457	61.6
3500-4499 Grams	35,735	35.0	25,922	39.9	5,276	24.4	4,537	29.6
Over 4499 Grams	1,233	1.2	959	1.5	152	0.7	122	0.8
WEIGHT UNKNOWN	228	0.2	157	0.2	56	0.3	15	0.1

TABLE 40
RESIDENT LOW WEIGHT BIRTHS BY BIRTH ORDER AND RACE OF MOTHER
WITH PERCENTS LOW WEIGHT BIRTHS OF TOTAL BIRTHS
VIRGINIA, 2013

RACE OF MOTHER	TOTAL	BIRTH ORDER 1	2	3	4	5	6	7 Up	Unknown
NUMBER OF LOW WEIGHT BIRTHS UNDER 2,500 GRAMS									
TOTAL	8,178	3,598	2,338	1,287	538	230	95	83	9
WHITE	4,286	1,953	1,273	661	238	93	36	25	7
BLACK	2,677	1,088	712	449	223	106	51	47	1
OTHER	1,215	557	353	177	77	31	8	11	1
PERCENTS LOW WEIGHT BIRTHS OF TOTAL BIRTHS									
TOTAL	8.0	8.5	7.0	8.0	8.7	10.3	10.9	12.0	3.3
WHITE	6.6	7.1	5.9	6.7	6.6	7.8	7.6	6.6	3.7
BLACK	12.4	12.9	11.2	11.7	13.0	14.3	17.3	20.3	1.6
OTHER	7.9	8.7	6.7	7.6	9.2	10.5	7.6	13.9	5.3
RATIOS OF PERCENTS OF LOW WEIGHT BIRTHS TO WHITE RACE PERCENTS OF LOW WEIGHT BIRTHS									
TOTAL	1.2	1.2	1.2	1.2	1.3	1.3	1.4	1.8	0.9
WHITE	1.0	1.0	1.0	1.0	1.0	1.0	1.0	1.0	1.0
BLACK	1.9	1.8	1.9	1.7	2.0	1.8	2.3	3.1	0.4
OTHER	1.2	1.2	1.1	1.1	1.4	1.4	1.0	2.1	1.4

TABLE 41
RESIDENT LOW WEIGHT BIRTHS BY AGE AND RACE OF MOTHER
WITH PERCENTS LOW WEIGHT BIRTHS OF TOTAL BIRTHS
VIRGINIA, 2013

RACE OF MOTHER	TOTAL	AGE OF MOTHER < 15	15-17	18-19	20-24	25-29	30-34	35-39	40-44	45 Up	Unknown
NUMBER OF LOW WEIGHT BIRTHS UNDER 2,500 GRAMS											
TOTAL	8,178	6	121	389	1,840	2,163	2,145	1,131	336	46	1
WHITE	4,286	3	45	164	813	1,208	1,203	630	193	27	
BLACK	2,677	2	55	198	848	664	554	268	80	7	1
OTHER	1,215	1	21	27	179	291	388	233	63	12	
PERCENTS LOW WEIGHT BIRTHS OF TOTAL BIRTHS											
TOTAL	8.0	17.1	10.0	9.6	8.8	7.5	7.3	8.1	10.4	18.5	16.7
WHITE	6.6	20.0	8.1	7.4	6.8	6.4	6.1	6.8	9.1	16.6	
BLACK	12.4	11.8	11.7	14.2	12.6	11.1	12.4	13.1	15.6	21.2	50.0
OTHER	7.9	33.3	11.7	5.9	8.0	7.1	7.7	8.7	10.5	22.6	
RATIOS OF PERCENTS OF LOW WEIGHT BIRTHS TO WHITE RACE PERCENTS OF LOW WEIGHT BIRTHS											
TOTAL	1.2	0.9	1.2	1.3	1.3	1.2	1.2	1.2	1.1	1.1	
WHITE	1.0	1.0	1.0	1.0	1.0	1.0	1.0	1.0	1.0	1.0	
BLACK	1.9	0.6	1.5	1.9	1.9	1.7	2.0	1.9	1.7	1.3	
OTHER	1.2	1.7	1.4	0.8	1.2	1.1	1.3	1.3	1.2	1.4	

TABLE 42
RESIDENT SINGLE AND PLURAL LIVE BIRTHS
BY RACE AND SEX OF INFANT
VIRGINIA, 2013

SINGLE AND PLURAL	ALL RACES			WHITE RACE			BLACK RACE			ALL OTHER RACES		
LIVE BIRTHS	Total	Male	Female	Total	Male	Female	Total	Male	Female	Total	Male	Female
TOTAL BIRTHS	101,977	52,344	49,629	65,008	33,540	31,466	21,623	11,040	10,582	15,346	7,764	7,581
Single Births	98,207	50,445	47,758	62,601	32,331	30,270	20,726	10,585	10,141	14,876	7,529	7,347
Born as Twins	3,605	1,813	1,792	2,290	1,148	1,142	867	440	427	448	225	223
Born as Triplets	150	78	72	107	57	50	27	14	13	16	7	9
Born as Quadruplets	9	4	5	4	1	3				5	3	2
Unknown Plurality	6	4	2	4	3	1	2	1	1			

Note: There was 4 births of indeterminate sex, 2 single White births, 1 single Black birth, and 1 single All Other race birth.

TABLE 43
PLURAL BIRTHS AND PLURAL LOW WEIGHT BIRTHS BY RACE
WITH PERCENTS LOW WEIGHT PLURAL OF TOTAL PLURAL
VIRGINIA, 2013

ALL	ALL RACES			WHITE RACE			BLACK RACE			ALL OTHER RACES		
PLURAL BIRTHS	Total	Male	Female	Total	Male	Female	Total	Male	Female	Total	Male	Female
Total Plural Births	3,764	1,895	1,869	2,401	1,206	1,195	894	454	440	469	235	234
Low Weight Plural Births	2,109	993	1,116	1,256	582	674	563	268	295	290	143	147
Percent Low Weight	56.0	52.4	59.7	52.3	48.3	56.4	63.0	59.0	67.0	61.8	60.9	62.8

TABLE 44
RESIDENT LOW WEIGHT BIRTHS, PLURAL BIRTHS, AND CONGENITAL ANOMALIES
WITH PERCENTS OF TOTAL LIVE BIRTHS
BY AGE AND RACE OF MOTHER
VIRGINIA, 2013

AGE OF MOTHER	NUMBER OF BIRTHS AND ANOMALIES											
	LOW WEIGHT BIRTHS				PLURAL BIRTHS				CONGENITAL ANOMALIES			
	Total	White	Black	Other	Total	White	Black	Other	Total	White	Black	Other
TOTAL	8,178	4,286	2,677	1,215	3,764	2,401	894	469	649	409	152	88
< 15 years	6	3	2	1								
15-19 years	510	209	253	48	100	43	49	8	57	36	16	5
15 years	14	7	4	3					1	1		
16 years	24	10	11	3	3	3			4	3	1	
17 years	83	28	40	15	14	4	6	4	7	3	3	1
18 years	129	53	63	13	22	6	12	4	19	12	5	2
19 years	260	111	135	14	61	30	31		26	17	7	2
20-24 years	1,840	813	848	179	559	258	248	53	157	85	57	15
25-29 years	2,163	1,208	664	291	989	650	256	83	173	111	39	23
30-34 years	2,145	1,203	554	388	1,161	768	217	176	156	116	22	18
35-39 years	1,131	630	268	233	703	490	102	111	80	43	15	22
40-44 years	336	193	80	63	204	158	22	24	24	17	2	5
> 44 years	46	27	7	12	48	34		14				
Unknown	1		1						2	1	1	

AGE OF MOTHER	PERCENTS OF TOTAL LIVE BIRTHS											
	LOW WEIGHT BIRTHS				PLURAL BIRTHS				CONGENITAL ANOMALIES			
	Total	White	Black	Other	Total	White	Black	Other	Total	White	Black	Other
TOTAL	8.0	6.6	12.4	7.9	3.7	3.7	4.1	3.1	0.6	0.6	0.7	0.6
< 15 years	17.1	20.0	11.8	33.3								
15-19 years	9.7	7.5	13.6	7.6	1.9	1.5	2.6	1.3	1.1	1.3	0.9	0.8
15 years	9.0	12.3	5.1	15.0					0.6	1.8		
16 years	7.1	6.4	8.3	6.3	0.9	1.9			1.2	1.9	0.8	
17 years	11.6	8.1	15.4	13.4	2.0	1.2	2.3	3.6	1.0	0.9	1.2	0.9
18 years	8.7	6.6	12.9	6.8	1.5	0.7	2.4	2.1	1.3	1.5	1.0	1.1
19 years	10.0	7.8	14.9	5.3	2.4	2.1	3.4		1.0	1.2	0.8	0.8
20-24 years	8.8	6.8	12.6	8.0	2.7	2.1	3.7	2.4	0.7	0.7	0.8	0.7
25-29 years	7.5	6.4	11.1	7.1	3.4	3.5	4.3	2.0	0.6	0.6	0.7	0.6
30-34 years	7.3	6.1	12.4	7.7	4.0	3.9	4.9	3.5	0.5	0.6	0.5	0.4
35-39 years	8.1	6.8	13.1	8.7	5.0	5.3	5.0	4.1	0.6	0.5	0.7	0.8
40-44 years	10.4	9.1	15.6	10.5	6.3	7.4	4.3	4.0	0.7	0.8	0.4	0.8
> 44 years	18.5	16.6	21.2	22.6	19.3	20.9		26.4				

TABLE 45
RECORDED SINGLE AND PLURAL LIVE BIRTHS
BY BIRTH WEIGHT AND RACE OF MOTHER
VIRGINIA, 2013

TYPE OF BIRTH AND RACE OF MOTHER	TOTAL BIRTHS	BIRTH WEIGHT IN GRAMS															
		499 or Less	500 to 749	750 to 999	1,000 to 1,249	1,250 to 1,499	1,500 to 1,999	2,000 to 2,499	Total Low Weight	2,500 to 2,999	3,000 to 3,499	3,500 to 3,999	4,000 to 4,499	4,500 to 4,999	5,000 or More	Total Full Weight	Unknown
TOTAL	100,618	217	275	311	386	401	1,605	4,839	8,034	17,547	38,266	27,697	7,630	1,106	109	92,355	229
Single	96,953	173	225	238	269	262	1,073	3,754	5,994	16,360	37,892	27,650	7,627	1,106	109	90,744	215
Plural	3,665	44	50	73	117	139	532	1,085	2,040	1,187	374	47	3			1,611	14
WHITE	63,503	91	120	135	162	209	870	2,525	4,112	9,370	23,453	19,612	5,865	850	83	59,233	158
Single	61,196	69	96	92	114	129	545	1,873	2,918	8,585	23,169	19,575	5,863	850	83	58,125	153
Plural	2,307	22	24	43	48	80	325	652	1,194	785	284	37	2			1,108	5
BLACK	21,805	93	134	123	161	135	527	1,526	2,699	5,081	8,482	4,388	941	143	15	19,050	56
Single	20,908	78	113	107	121	97	381	1,240	2,137	4,820	8,422	4,381	941	143	15	18,722	49
Plural	897	15	21	16	40	38	146	286	562	261	60	7				328	7
OTHER	15,310	33	21	53	63	57	208	788	1,223	3,096	6,331	3,697	824	113	11	14,072	15
Single	14,849	26	16	39	34	36	147	641	939	2,955	6,301	3,694	823	113	11	13,897	13
Plural	461	7	5	14	29	21	61	147	284	141	30	3	1			175	2

TABLE 46
RESIDENT SINGLE AND PLURAL LIVE BIRTHS
BY BIRTH WEIGHT AND RACE OF MOTHER
VIRGINIA, 2013

TYPE OF BIRTH AND RACE OF MOTHER	TOTAL BIRTHS	BIRTH WEIGHT IN GRAMS															
		499 or Less	500 to 749	750 to 999	1,000 to 1,249	1,250 to 1,499	1,500 to 1,999	2,000 to 2,499	Total Low Weight	2,500 to 2,999	3,000 to 3,499	3,500 to 3,999	4,000 to 4,499	4,500 to 4,999	5,000 or More	Total Full Weight	Unknown
TOTAL	101,977	213	279	302	379	413	1,640	4,952	8,178	17,791	38,812	28,047	7,688	1,124	109	93,571	228
Single	98,208	167	231	231	265	267	1,083	3,825	6,069	16,575	38,433	27,999	7,685	1,124	109	91,925	214
Plural	3,769	46	48	71	114	146	557	1,127	2,109	1,216	379	48	3			1,646	14
WHITE	65,008	90	126	133	162	217	910	2,648	4,286	9,628	24,056	19,998	5,924	874	85	60,565	157
Single	62,603	67	102	91	115	132	565	1,958	3,030	8,815	23,765	19,960	5,922	874	85	59,421	152
Plural	2,405	23	24	42	47	85	345	690	1,256	813	291	38	2			1,144	5
BLACK	21,623	91	131	118	155	141	522	1,519	2,677	5,040	8,422	4,345	931	139	13	18,890	56
Single	20,728	75	112	102	115	101	376	1,233	2,114	4,780	8,364	4,338	931	139	13	18,565	49
Plural	895	16	19	16	40	40	146	286	563	260	58	7				325	7
OTHER	15,346	32	22	51	62	55	208	785	1,215	3,123	6,334	3,704	833	111	11	14,116	15
Single	14,877	25	17	38	35	34	142	634	925	2,980	6,304	3,701	832	111	11	13,939	13
Plural	469	7	5	13	27	21	66	151	290	143	30	3	1			177	2

TABLE 47
RESIDENT LIVE BIRTHS BY AGE OF MOTHER BY TRIMESTER CARE BEGAN
VIRGINIA, 2013

TRIMESTER CARE BEGAN	TOTAL BIRTHS	AGE OF MOTHER									
		< 15	15-17	18-19	20-24	25-29	30-34	35-39	40-44	45 Up	Unknown
NUMBER OF RESIDENT LIVE BIRTHS											
TOTAL	101,977	35	1,208	4,073	20,958	28,881	29,324	13,998	3,245	249	6
First	84,565	16	785	3,037	16,471	24,464	25,107	11,842	2,642	200	1
Second	10,453	8	280	732	3,032	2,733	2,250	1,092	304	22	
Third	2,230	7	78	140	594	576	517	257	58	3	
None	752	2	27	52	224	206	144	78	15	3	1
Unknown	3,977	2	38	112	637	902	1,306	729	226	21	4
PERCENTS TRIMESTER CARE BEGAN											
TOTAL	100.0	100.0	100.0	100.0	100.0	100.0	100.0	100.0	100.0	100.0	
First	82.9	45.7	65.0	74.6	78.6	84.7	85.6	84.6	81.4	80.3	
Second	10.3	22.9	23.2	18.0	14.5	9.5	7.7	7.8	9.4	8.8	
Third	2.2	20.0	6.5	3.4	2.8	2.0	1.8	1.8	1.8	1.2	
None	0.7	5.7	2.2	1.3	1.1	0.7	0.5	0.6	0.5	1.2	16.7
Unknown	3.9	5.7	3.1	2.7	3.0	3.1	4.5	5.2	7.0	8.4	

TABLE 48
RESIDENT LIVE BIRTHS BY BIRTH ORDER BY TRIMESTER CARE BEGAN
VIRGINIA, 2013

TRIMESTER CARE BEGAN	TOTAL BIRTHS	BIRTH ORDER									
		1	2	3	4	5	6	7	8	9 Up	Unknown
TOTAL	101,977	42,502	33,178	16,062	6,163	2,234	873	344	170	177	274
First	84,565	35,547	28,071	13,210	4,839	1,662	619	254	114	123	126
Second	10,453	3,942	3,030	1,853	890	385	152	61	43	38	59
Third	2,230	878	627	362	175	94	48	10	4	7	25
None	752	226	161	141	86	44	26	16	6	6	40
Unknown	3,977	1,909	1,289	496	173	49	28	3	3	3	24

TABLE 49
RESIDENT LIVE BIRTHS BY AGE OF MOTHER BY NUMBER OF PRENATAL VISITS
VIRGINIA, 2013

NUMBER OF VISITS	TOTAL BIRTHS	AGE OF MOTHER									
		< 15	15-17	18-19	20-24	25-29	30-34	35-39	40-44	45 Up	Unknown
TOTAL	101,977	35	1,208	4,073	20,958	28,881	29,324	13,998	3,245	249	6
0	785	2	29	53	234	213	149	83	18	3	1
1-4	2,078	4	55	146	623	553	423	216	53	5	
5-9	16,474	12	295	806	3,805	4,422	4,354	2,227	525	28	
10-14	66,638	15	689	2,582	13,572	19,272	19,452	8,914	1,991	150	1
15-19	12,173	2	112	385	2,114	3,455	3,796	1,835	439	35	
20-24	2,575		19	65	397	639	803	498	135	19	
25-29	454		4	12	60	114	134	86	37	7	
30-34	259		2	4	47	66	76	44	20		
35-39	78			2	9	22	26	14	5		
40-44	79				11	23	21	18	4	2	
45 Up	147		2	4	32	36	30	34	9		
Unknown	237		1	14	54	66	60	29	9		4

TABLE 50
RESIDENT LIVE BIRTHS BY EDUCATION OF MOTHER BY BIRTH ORDER
VIRGINIA, 2013

BIRTH ORDER	TOTAL BIRTHS	Elementary 0-8	High School 9-11	High School 12	College 1-3	College 4 Up	Unknown
TOTAL	101,977	2,936	7,247	27,449	24,153	38,989	1,203
1	42,502	548	2,594	11,222	9,714	17,957	467
2	33,178	774	1,928	8,469	7,829	13,830	348
3	16,062	758	1,410	4,582	4,013	5,080	219
4	6,163	447	709	1,881	1,589	1,448	89
5	2,234	250	325	710	547	368	34
6	873	86	131	277	221	138	20
7	344	39	64	96	80	61	4
8	170	17	20	53	47	32	1
9	69	4	13	18	16	15	3
10 Up	108	5	13	31	32	27	
Unknown	274	8	40	110	65	33	18

TABLE 51
RESIDENT LIVE BIRTHS BY EDUCATION OF MOTHER BY TRIMESTER CARE BEGAN
VIRGINIA, 2013

TRIMESTER CARE BEGAN	TOTAL BIRTHS	Elementary 0-8	High School 9-11	High School 12	College 1-3	College 4 Up	Unknown
TOTAL	101,977	2,936	7,247	27,449	24,153	38,989	1,203
First	84,565	1,994	5,265	22,251	20,556	33,963	536
Second	10,453	678	1,432	3,727	2,372	2,092	152
Third	2,230	177	310	648	434	609	52
None	752	71	154	289	122	49	67
Unknown	3,977	16	86	534	669	2,276	396

TABLE 52
RESIDENT LIVE BIRTHS BY EDUCATION OF MOTHER BY NUMBER OF PRENATAL VISITS
VIRGINIA, 2013

NUMBER OF PRENATAL VISITS	TOTAL BIRTHS	Elementary 0-8	High School 9-11	High School 12	College 1-3	College 4 Up	Unknown
TOTAL	101,977	2,936	7,247	27,449	24,153	38,989	1,203
0	785	72	159	295	129	59	71
1-4	2,078	129	314	700	432	425	78
5-9	16,474	966	1,814	4,574	3,590	5,220	310
10-14	66,638	1,450	4,049	18,697	15,901	25,935	606
15-19	12,173	250	670	2,430	3,106	5,647	70
20-24	2,575	42	126	524	690	1,180	13
25-29	454	13	29	96	113	202	1
30-34	259	1	23	52	71	112	
35-39	78	3	3	12	23	36	1
40-44	79	3	3	14	23	36	
45 Up	147	4	42	9	31	61	
Unknown	237	3	15	46	44	76	53

TABLE 53
RESIDENT LIVE BIRTHS BY ALCOHOL USE OR NON-USE BY MOTHER
BY MEDICAL HISTORY OF THE PREGNANCY
VIRGINIA, 2013

DUPLICATED AND UNDUPLICATED COUNTS WITH MEDICAL HISTORY	TOTAL		DRINKERS		NON-DRINKERS		UNKNOWN	
	Number	Percent	Number	Percent	Number	Percent	Number	Percent
RESIDENT LIVE BIRTHS	101,977		593		71,256		30,128	
UNDUPLICATED COUNT WITH MEDICAL HISTORY	34,540		217		25,770		8,553	
RECORDS WITH NO MEDICAL HISTORY INDICATED	67,423		376		45,486		21,561	
RECORDS WITH UNKNOWN MEDICAL HISTORY	14						14	
PERCENT UNDUPLICATED COUNT OF LIVE BIRTHS	33.9		36.6		36.2		28.4	
DUPLICATED COUNT WITH MEDICAL HISTORY	50,589	100.0	322	100.0	38,567	100.0	11,700	100.0
Previous Caesarean	16,282	32.2	96	29.8	11,933	30.9	4,253	36.4
Hemoglobinopathy	5,718	11.3	39	12.1	4,643	12.0	1,036	8.9
Gestational Diabetes	4,333	8.6	15	4.7	3,361	8.7	957	8.2
Gestational Hypertension	3,544	7.0	18	5.6	2,722	7.1	804	6.9
Anemia (Hct < 30/Hgb <10)	3,214	6.4	24	7.5	2,518	6.5	672	5.7
Previous Preterm	1,690	3.3	19	5.9	1,265	3.3	406	3.5
Hydramnios/Oligohydramnios	1,564	3.1	15	4.7	1,307	3.4	242	2.1
RH Sensitization	1,448	2.9	12	3.7	1,279	3.3	157	1.3
Hypertension, Prepregnancy	1,431	2.8	13	4.0	1,088	2.8	330	2.8
Infertility Treatment	1,256	2.5	7	2.2	900	2.3	349	3.0
Chlamydia	1,252	2.5	11	3.4	1,000	2.6	241	2.1
Acute or Chronic Lung Disease	1,046	2.1	9	2.8	867	2.2	170	1.5
Poor Pregnancy Outcomes	718	1.4	6	1.9	587	1.5	125	1.1
Prepregnancy Diabetes	609	1.2	1	0.3	469	1.2	139	1.2
Previous Infant 4000+ Grams	597	1.2	5	1.6	519	1.3	73	0.6
Incompetent Cervix	261	0.5	2	0.6	228	0.6	31	0.3
Cardiac Disease	223	0.4	2	0.6	196	0.5	25	0.2
Hepatitis C	214	0.4	3	0.9	147	0.4	64	0.5
Hepatitis B	186	0.4			135	0.4	51	0.4
Gonorrhea	187	0.4	3	0.9	147	0.4	37	0.3
Renal Disease	173	0.3	1	0.3	161	0.4	11	0.1
Syphilis	56	0.1	1	0.3	43	0.1	12	0.1
Other	4,587	9.1	20	6.2	3,052	7.9	1,515	12.9

TABLE 54
RESIDENT LIVE BIRTHS BY ALCOHOL USE OR NON-USE BY MOTHER
BY EVENTS OF LABOR AND DELIVERY
VIRGINIA, 2013

DUPLICATED AND UNDUPLICATED COUNTS OF EVENTS	TOTAL		DRINKERS		NON-DRINKERS		UNKNOWN	
	Number	Percent	Number	Percent	Number	Percent	Number	Percent
RESIDENT LIVE BIRTHS	101,977		593		71,256		30,128	
UNDUPLICATED COUNT OF EVENTS	47,596		290		34,855		12,451	
RECORDS WITH NO EVENTS INDICATED	54,372		303		36,401		17,668	
RECORDS WITH UNKNOWN EVENTS	9						9	
PERCENT UNDUPLICATED COUNT OF LIVE BIRTHS	46.7		48.9		48.9		41.3	
DUPLICATED COUNT OF EVENTS	69,778	100.0	431	100.0	51,600	100.0	17,747	100.0
Induction of Labor	17,442	25.0	109	25.3	12,792	24.8	4,541	25.6
Antibiotics	13,703	19.6	91	21.1	10,880	21.1	2,732	15.4
Augmentation of Labor	12,701	18.2	74	17.2	9,270	18.0	3,357	18.9
Precipitous Labor (< 3 hrs)	6,589	9.4	26	6.0	4,410	8.5	2,153	12.1
Meconium Staining	4,836	6.9	30	7.0	3,502	6.8	1,304	7.3
Premature Rupture of Membrane (> 12 hrs)	2,079	3.0	20	4.6	1,446	2.8	613	3.5
Fetal Distress	1,959	2.8	13	3.0	1,467	2.8	479	2.7
Dysfunctional Labor	1,746	2.5	10	2.3	1,256	2.4	480	2.7
Fetal Intolerance	1,396	2.0	9	2.1	1,041	2.0	346	1.9
Chorioamnionitis	883	1.3	6	1.4	701	1.4	176	1.0
Steriods	858	1.2	9	2.1	662	1.3	187	1.1
Prolonged Labor (> 20 hrs)	793	1.1	6	1.4	510	1.0	277	1.6
Febrile (> 100F or 38C)	711	1.0	3	0.7	577	1.1	131	0.7
Cephalopelvic Disproportion	459	0.7	2	0.5	307	0.6	150	0.8
Placenta Previa	352	0.5	3	0.7	284	0.6	65	0.4
Abruptio Placenta	326	0.5	4	0.9	266	0.5	56	0.3
Other Excessive Bleeding	289	0.4	2	0.5	212	0.4	75	0.4
Cord Prolapse	61	0.1	1	0.2	48	0.1	12	0.1
Anesthetic Complications	48	0.1			41	0.1	7	0.0
Seizures During Labor	28	0.0			22	0.0	6	0.0
Other	2,519	3.6	13	3.0	1,906	3.7	600	3.4

TABLE 55
RESIDENT LIVE BIRTHS BY ALCOHOL USE OR NON-USE BY MOTHER
WITH ABNORMAL CONDITIONS OF THE NEWBORN
VIRGINIA, 2013

DUPLICATED AND UNDUPLICATED COUNTS WITH CONDITIONS INDICATED	TOTAL		DRINKERS		NON-DRINKERS		UNKNOWN	
	Number	Percent	Number	Percent	Number	Percent	Number	Percent
RESIDENT TOTAL LIVE BIRTHS	101,977		593		71,256		30,128	
UNDUPLICATED COUNT WITH CONDITIONS INDICATED	6,984		47		5,022		1,915	
RECORDS WITH NO CONDITIONS OF NEWBORN STATED	92,288		545		65,959		25,784	
RECORDS WITH UNKNOWN CONDITIONS OF NEWBORN	2,705		1		275		2,429	
PERCENT UNDUPLICATED COUNT OF LIVE BIRTHS	6.8		7.9		7.0		6.4	
DUPLICATED COUNT WITH CONDITIONS INDICATED	9,548	100.0	71	100.0	6,862	100.0	2,615	100.0
NICU Admission	5,029	52.7	35	49.3	3,438	50.1	1,556	59.5
Assisted Ventilation Immediate	1,764	18.5	13	18.3	1,317	19.2	434	16.6
Assisted Ventilation > 6 hours	625	6.5	5	7.0	473	6.9	147	5.6
Antibiotics Given	496	5.2	5	7.0	296	4.3	195	7.5
Surfactant Replacement Therapy	197	2.1	1	1.4	122	1.8	74	2.8
Meconium Aspiration Syndrome	76		4	5.6	58	0.8	14	0.5
Hyaline Membrane Disease / RDS	60		2	2.8	38	0.6	20	0.8
Anemia (Hct < 39/Hgb < 13)	52		1	1.4	43	0.6	8	0.3
Infectious Condition	30	0.3			28	0.4	2	0.1
Birth Injury	18	0.2			12	0.2	6	0.2
Seizures	15	0.2	1	1.4	7	0.1	7	0.3
Fetal Alcohol Syndrome								
Other	1,186	12.4	4	5.6	1,030	15.0	152	5.8

TABLE 56
RESIDENT LIVE BIRTHS BY ALCOHOL USE OR NON-USE BY MOTHER
WITH CONGENITAL ANOMALIES OF THE NEWBORN
VIRGINIA, 2013

DUPLICATED AND UNDUPLICATED COUNTS WITH ANOMALIES	TOTAL		DRINKERS		NON-DRINKERS		UNKNOWN	
	Number	Percent	Number	Percent	Number	Percent	Number	Percent
RESIDENT TOTAL LIVE BIRTHS	101,977		593		71,256		30,128	
UNDUPLICATED COUNT WITH CONGENITAL ANOMALIES	582		4		440		138	
RECORDS WITH NO CONGENITAL ANOMALIES STATED	101,336		589		70,816		29,931	
RECORDS WITH UNKNOWN CONGENITAL ANOMALIES	59						59	
PERCENT UNDUPLICATED COUNT OF LIVE BIRTHS	0.6		0.7		0.6		0.5	
DUPLICATED COUNT WITH ANOMALIES	639	100.0	7	100.0	487	100.0	145	100.0
Polydactyly/Syndactyly/Adactyly	56	8.8	1	14.3	42	8.6	13	9.0
Cleft Lip with or without Cleft Palate	47	7.4			37	7.6	10	6.9
Clubfoot	43	6.7			31	6.4	12	8.3
Hypospadias	38	5.9			24	4.9	14	9.7
Other Musculoskeletal/Integumental Anomalies	33	5.2	1	14.3	27	5.5	5	3.4
Gastroschisis	27	4.2			16	3.3	11	7.6
Renal Agenesis	26	4.1			23	4.7	3	2.1
Other Urogenital Anomalies	21	3.3			20	4.1	1	0.7
Cyanotic Congenital Heart Disease	18	2.8			8	1.6	10	6.9
Other Circulatory/Respiratory Anomalies	17	2.7	1	14.3	15	3.1	1	0.7
Malformed Genitalia	17	2.7			16	3.3	1	0.7
Hydrocephalus	16	2.5	1	14.3	13	2.7	2	1.4
Down's Syndrome	16	2.5			10	2.1	6	4.1
Cleft Palate Alone	14	2.2			11	2.3	3	2.1
Diaphragmatic Hernia	13	2.0			9	1.8	4	2.8
Anencephalus	9	1.4			4	0.8	5	3.4
Other Gastrointestinal Anomalies	9	1.4			9	1.8		
Omphalocele	8	1.3			6	1.2	2	1.4
Limb Reduction	8	1.3			7	1.4	1	0.7
Other Central Nervous System Anomalies	6	0.9			2	0.4	4	2.8
Meningomyelocele/Spina Bifida	5	0.8					5	3.4
Suspected Chromosomal Disorder	4	0.6			1	0.2	3	2.1
Rectal Atresia/Stenosis	3	0.5			3	0.6		
Tracheo-Esophageal Fistula/Esophageal Atresia	3	0.5			3	0.6		
Microcephalus								
Other Specified Anomalies	182	28.5	3	42.9	150	30.8	29	20.0

TABLE 57
RESIDENT LIVE BIRTHS BY USE OR NON-USE OF ALCOHOL BY MOTHER DURING PREGNANCY
BY AGE AND RACE OF MOTHER
VIRGINIA, 2013

ALCOHOL USE CATEGORY	RACE OF MOTHER	TOTAL BIRTHS	AGE OF MOTHER													
			< 15	15	16	17	18	19	15-19	20-24	25-29	30-34	35-39	40-44	45 Up	Unknown
ALL BIRTHS	TOTAL	101,977	35	156	336	716	1,484	2,589	5,281	20,958	28,881	29,324	13,998	3,245	249	6
	WHITE	65,008	15	57	156	345	804	1,417	2,779	12,003	18,803	19,848	9,262	2,131	163	4
	BLACK	21,623	17	79	132	259	490	907	1,867	6,720	5,957	4,468	2,046	513	33	2
	OTHER	15,346	3	20	48	112	190	265	635	2,235	4,121	5,008	2,690	601	53	
DRINKERS	TOTAL	593			1	1	9	9	20	110	187	167	87	21	1	
	WHITE	405			1	1	6	5	13	66	129	118	63	15	1	
	BLACK	142					1	4	5	38	47	34	14	4		
	OTHER	46					2		2	6	11	15	10	2		
NON-DRINKERS	TOTAL	71,256	24	118	244	513	1,043	1,863	3,781	14,986	20,418	20,200	9,503	2,181	161	2
	WHITE	43,609	9	38	99	229	524	972	1,862	8,167	12,886	13,158	6,056	1,366	104	1
	BLACK	16,196	13	62	106	195	366	682	1,411	5,114	4,444	3,331	1,494	368	20	1
	OTHER	11,451	2	18	39	89	153	209	508	1,705	3,088	3,711	1,953	447	37	
UNKNOWN	TOTAL	30,128	11	38	91	202	432	717	1,480	5,862	8,276	8,957	4,408	1,043	87	4
	WHITE	20,994	6	19	56	115	274	440	904	3,770	5,788	6,572	3,143	750	58	3
	BLACK	5,285	4	17	26	64	123	221	451	1,568	1,466	1,103	538	141	13	1
	OTHER	3,849	1	2	9	23	35	56	125	524	1,022	1,282	727	152	16	

TABLE 58
RESIDENT LIVE BIRTHS BY USE OF ALCOHOL PER WEEK BY MOTHER DURING PREGNANCY
BY BIRTH WEIGHT OF INFANT IN GRAMS
VIRGINIA, 2013

AVERAGE NUMBER OF ALCOHOLIC DRINKS PER WEEK	TOTAL BIRTHS	BIRTH WEIGHT IN GRAMS													
		499 or Less	500 to 999	1,000 to 1,499	1,500 to 1,999	2,000 to 2,499	Total Low Weight	2,500 to 2,999	3,000 to 3,499	3,500 to 3,999	4,000 to 4,499	4,500 to 4,999	5,000 or More	Total Full Weight	Unknown
ALL BIRTHS	101,977	213	581	792	1,640	4,952	8,178	17,791	38,812	28,047	7,688	1,124	109	93,571	228
NONE	70,964	172	421	567	1,122	3,453	5,735	12,541	27,165	19,226	5,312	761	72	65,077	152
ONE OR MORE	593		2	8	14	34	58	111	215	157	40	3		526	9
1	217		2	4	4	9	19	30	69	71	24	1		195	3
2	126			1	5	10	16	22	42	37	7	1		109	1
3	71			1	1	4	6	18	28	16	3			65	
4-5	60			2		2	4	18	25	10	2	1		56	
6-7	17					2	2	4	9	2				15	
8 Up	102				4	7	11	19	42	21	4			86	5
Unknown	30,420	41	158	217	504	1,465	2,385	5,139	11,432	8,664	2,336	360	37	27,968	67

TABLE 59
RESIDENT LIVE BIRTHS BY ALCOHOL USERS BY GESTATION IN WEEKS BY RACE OF MOTHER BY BIRTH WEIGHT IN GRAMS
VIRGINIA, 2013

WEEKS OF GESTATION	RACE OF MOTHER	TOTAL BIRTHS	BIRTH WEIGHT IN GRAMS													
			499 or Less	500 to 999	1,000 to 1,499	1,500 to 1,999	2,000 to 2,499	Total Low Weight	2,500 to 2,999	3,000 to 3,499	3,500 to 3,999	4,000 to 4,499	4,500 to 4,999	5,000 or More	Total Full Weight	Unknown
ALL BIRTHS	TOTAL	593		2	8	14	34	58	111	216	157	40	3		527	8
	WHITE	405		1	3	7	24	35	67	141	118	34	3		363	7
	BLACK	142		1	4	7	7	19	36	54	28	5			123	
	OTHER	46			1		3	4	8	21	11	1			41	1
< 28 WKS	TOTAL	2		1	1			2								
	WHITE	1		1				1								
	BLACK	1			1			1								
	OTHER															
28-31 WKS	TOTAL	6			5	1		6								
	WHITE	2			2			2								
	BLACK	3			2	1		3								
	OTHER	1			1			1								
32-35 WKS	TOTAL	33		1	2	9	13	25	6	1	1				8	
	WHITE	20			1	4	9	14	5		1				6	
	BLACK	11		1	1	5	3	10	1						1	
	OTHER	2					1	1		1					1	
36 WKS	TOTAL	20				2	2	4	8	6	2				16	
	WHITE	11				2	1	3	4	2	2				8	
	BLACK	6							4	2					6	
	OTHER	3					1	1		2					2	
37-39 WKS	TOTAL	329				2	18	20	87	130	75	17			309	
	WHITE	219				1	14	15	54	87	50	13			204	
	BLACK	83				1	3	4	26	31	18	4			79	
	OTHER	27					1	1	7	12	7				26	
40 WKS	TOTAL	141					1	1	8	60	59	13			140	
	WHITE	103							2	41	47	13			103	
	BLACK	30					1	1	5	15	9				29	
	OTHER	8							1	4	3				8	
> 40 WKS	TOTAL	53							2	19	20	9	3		53	
	WHITE	41							2	11	18	7	3		41	
	BLACK	8								6	1	1			8	
	OTHER	4								2	1	1			4	
UNKNOWN	TOTAL	9										1			1	8
	WHITE	8										1			1	7
	BLACK															
	OTHER	1														1

TABLE 60
RESIDENT LIVE BIRTHS BY TOBACCO USE OR NON-USE BY MOTHER
BY MEDICAL HISTORY OF THE PREGNANCY
VIRGINIA, 2013

DUPLICATED AND UNDUPLICATED COUNTS WITH MEDICAL HISTORY	TOTAL		SMOKERS		NON-SMOKERS		UNKNOWN	
	Number	Percent	Number	Percent	Number	Percent	Number	Percent
RESIDENT LIVE BIRTHS	101,977		8,623		67,437		25,917	
UNDUPLICATED COUNT WITH MEDICAL HISTORY	34,540		3,535		23,961		7,044	
RECORDS WITH NO MEDICAL HISTORY INDICATED	67,423		5,088		43,462		18,873	
RECORDS WITH UNKNOWN MEDICAL HISTORY	14				14			
PERCENT UNDUPLICATED COUNT OF LIVE BIRTHS	33.9		41.0		35.5		27.2	
DUPLICATED COUNT WITH MEDICAL HISTORY	50,589	100.0	5,529	100.0	35,494	100.0	9,566	100.0
Previous Caesarean	16,282	32.2	1,455	26.3	11,135	31.4	3,692	38.6
Hemoglobinopathy	5,718	11.3	643	11.6	4,214	11.9	861	9.0
Gestational Diabetes	4,333	8.6	400	7.2	3,240	9.1	693	7.2
Gestational Hypertension	3,544	7.0	400	7.2	2,608	7.3	536	5.6
Anemia (Hct < 30/Hgb <10)	3,214	6.4	378	6.8	2,244	6.3	592	6.2
Previous Preterm	1,690	3.3	259	4.7	1,156	3.3	275	2.9
Hydramnios/Oligohydramnios	1,564	3.1	150	2.7	1,201	3.4	213	2.2
RH Sensitization	1,448	2.9	172	3.1	1,139	3.2	137	1.4
Hypertension, Prepregnancy	1,431	2.8	162	2.9	1,046	2.9	223	2.3
Infertility Treatment	1,256	2.5	27	0.5	1,068	3.0	161	1.7
Chlamydia	1,252	2.5	229	4.1	838	2.4	185	1.9
Acute or Chronic Lung Disease	1,046	2.1	173	3.1	721	2.0	152	1.6
Poor Pregnancy Outcomes	718	1.4	120	2.2	516	1.5	82	0.9
Prepregnancy Diabetes	609	1.2	69	1.2	435	1.2	105	1.1
Previous Infant 4000+ Grams	597	1.2	60	1.1	467	1.3	70	0.7
Incompetent Cervix	261	0.5	24	0.4	208	0.6	29	0.3
Cardiac Disease	223	0.4	24	0.4	175	0.5	24	0.3
Hepatitis C	214	0.4	115	2.1	62	0.2	37	0.4
Hepatitis B	186	0.4	14	0.3	130	0.4	42	0.4
Gonorrhea	187	0.4	49	0.9	109	0.3	29	0.3
Renal Disease	173	0.3	22	0.4	144	0.4	7	0.1
Syphilis	56	0.1	6	0.1	38	0.1	12	0.1
Other	4,587	9.1	578	10.5	2,600	7.3	1,409	14.7

TABLE 61
RESIDENT LIVE BIRTHS BY TOBACCO USE OR NON-USE BY MOTHER
BY EVENTS OF LABOR AND DELIVERY
VIRGINIA, 2013

DUPLICATED AND UNDUPLICATED COUNTS OF EVENTS	TOTAL		SMOKERS		NON-SMOKERS		UNKNOWN	
	Number	Percent	Number	Percent	Number	Percent	Number	Percent
RESIDENT LIVE BIRTHS	101,977		8,623		67,437		25,917	
UNDUPLICATED COUNT OF EVENTS	47,596		4,475		33,338		9,783	
RECORDS WITH NO EVENTS INDICATED	53,195		4,086		33,123		15,986	
RECORDS WITH UNKNOWN EVENTS	1,186		62		976		148	
PERCENT UNDUPLICATED COUNT OF LIVE BIRTHS	46.7		51.9		49.4		37.7	
DUPLICATED COUNT OF EVENTS	69,778	100.0	6,605	100.0	49,488	100.0	13,685	100.0
Induction of Labor	17,442	25.0	1,829	27.7	12,174	24.6	3,439	25.1
Antibiotics	13,703	19.6	1,309	19.8	10,767	21.8	1,627	11.9
Augmentation of Labor	12,701	18.2	1,198	18.1	8,868	17.9	2,635	19.3
Precipitous Labor (< 3 hrs)	6,589	9.4	210	3.2	4,336	8.8	2,043	14.9
Meconium Staining	4,836	6.9	454	6.9	3,407	6.9	975	7.1
Premature Rupture of Membrane (> 12 hrs)	2,079	3.0	257	3.9	1,382	2.8	440	3.2
Fetal Distress	1,959	2.8	205	3.1	1,302	2.6	452	3.3
Dysfunctional Labor	1,746	2.5	117	1.8	1,158	2.3	471	3.4
Fetal Intolerance	1,396	2.0	180	2.7	1,051	2.1	165	1.2
Chorioamnionitis	883	1.3	59	0.9	709	1.4	115	0.8
Steriods	858	1.2	121	1.8	688	1.4	49	0.4
Prolonged Labor (> 20 hrs)	793	1.1	60	0.9	566	1.1	167	1.2
Febrile (> 100F or 38C)	711	1.0	68	1.0	515	1.0	128	0.9
Cephalopelvic Disproportion	459	0.7	60	0.9	256	0.5	143	1.0
Placenta Previa	352	0.5	38	0.6	258	0.5	56	0.4
Abruptio Placenta	326	0.5	56	0.8	217	0.4	53	0.4
Other Excessive Bleeding	289	0.4	36	0.5	183	0.4	70	0.5
Cord Prolapse	61	0.1	12	0.2	38	0.1	11	0.1
Anesthetic Complications	48	0.1	10	0.2	34	0.1	4	0.0
Seizures During Labor	28	0.0	2	0.0	21	0.0	5	0.0
Other	2,519	3.6	324	4.9	1,558	3.1	637	4.7

TABLE 62
RESIDENT LIVE BIRTHS BY TOBACCO USE OR NON-USE BY MOTHER
WITH ABNORMAL CONDITIONS OF THE NEWBORN
VIRGINIA, 2013

DUPLICATED AND UNDUPLICATED	TOTAL		SMOKERS		NON-SMOKERS		UNKNOWN	
COUNTS WITH CONDITIONS INDICATED	Number	Percent	Number	Percent	Number	Percent	Number	Percent
RESIDENT TOTAL LIVE BIRTHS	101,977		8,623		67,437		25,917	
UNDUPLICATED COUNT WITH CONDITIONS INDICATED	6,984		913		4,760		1,311	
RECORDS WITH NO CONDITIONS OF NEWBORN STATED	92,288		7581		60,399		24,308	
RECORDS WITH UNKNOWN CONDITIONS OF NEWBORN	2,705		129		2,278		298	
PERCENT UNDUPLICATED COUNT OF LIVE BIRTHS	6.8		10.6		7.1		5.1	
DUPLICATED COUNT WITH CONDITIONS INDICATED	9,548	100.0	1,303	100.0	6,647	100.0	1,598	100.0
NICU Admission	5,029	52.7	563	43.2	3,417	51.4	1,049	65.6
Assisted Ventilation Immediate	1,764	18.5	261	20.0	1,250	18.8	253	15.8
Assisted Ventilation > 6 hours	625	6.5	115	8.8	461	6.9	49	3.1
Antibiotics Given	496	5.2	73	5.6	382	5.7	41	2.6
Surfactant Replacement Therapy	197	2.1	33	2.5	141	2.1	23	1.4
Meconium Aspiration Syndrome	76	0.8	10	0.8	52	0.8	14	0.9
Hyaline Membrane Disease / RDS	60	0.6	11	0.8	32	0.5	17	1.1
Anemia (Hct < 39/Hgb < 13)	52	0.5	3	0.2	41	0.6	8	0.5
Infectious Condition	30	0.3	5	0.4	7	0.1	18	1.1
Birth Injury	18	0.2	3	0.2	11	0.2	4	0.3
Seizures	15	0.2	2	0.2	10	0.2	3	0.2
Fetal Alcohol Syndrome								
Other	1,186	12.4	224	17.2	843	12.7	119	7.4

TABLE 63
RESIDENT LIVE BIRTHS BY TOBACCO USE OR NON-USE BY MOTHER
WITH CONGENITAL ANOMALIES OF THE NEWBORN
VIRGINIA, 2013

DUPLICATED AND UNDUPLICATED	TOTAL		SMOKERS		NON-SMOKERS		UNKNOWN	
COUNTS WITH ANOMALIES	Number	Percent	Number	Percent	Number	Percent	Number	Percent
RESIDENT TOTAL LIVE BIRTHS	101,977		8,623		67,437		25,917	
UNDUPLICATED COUNT WITH CONGENITAL ANOMALIES	582		76		392		114	
RECORDS WITH NO CONGENITAL ANOMALIES STATED	101,336		8547		66,986		25,803	
RECORDS WITH UNKNOWN CONGENITAL ANOMALIES	59				59			
PERCENT UNDUPLICATED COUNT OF LIVE BIRTHS	0.6		0.9		0.6		0.4	
DUPLICATED COUNT WITH ANOMALIES	639	100.0	85	100.0	432	100.0	122	100.0
Polydactyly/Syndactyly/Adactyly	56	8.8	9	10.6	33	7.6	14	11.5
Cleft Lip with or without Cleft Palate	47	7.4	6	7.1	33	7.6	8	6.6
Clubfoot	43	6.7	8	9.4	24	5.6	11	9.0
Hypospadias	38	5.9	3	3.5	23	5.3	12	9.8
Other Musculoskeletal/Integumental Anomalies	33	5.2	6	7.1	21	4.9	6	4.9
Gastroschisis	27	4.2	8	9.4	11	2.5	8	6.6
Renal Agenesis	26	4.1	6	7.1	16	3.7	4	3.3
Other Urogenital Anomalies	21	3.3	2	2.4	17	3.9	2	1.6
Cyanotic Congenital Heart Disease	18	2.8	2	2.4	14	3.2	2	1.6
Other Circulatory/Respiratory Anomalies	17	2.7			15	3.5	2	1.6
Malformed Genitalia	17	2.7	1	1.2	14	3.2	2	1.6
Hydrocephalus	16	2.5	2	2.4	12	2.8	2	1.6
Down's Syndrome	16	2.5			10	2.3	6	4.9
Cleft Palate Alone	14	2.2	2	2.4	10	2.3	2	1.6
Diaphragmatic Hernia	13	2.0	1	1.2	10	2.3	2	1.6
Anencephalus	9	1.4			6	1.4	3	2.5
Other Gastrointestinal Anomalies	9	1.4	1	1.2	8	1.9		
Omphalocele	8	1.3			7	1.6	1	0.8
Limb Reduction	8	1.3			7	1.6	1	0.8
Other Central Nervous System Anomalies	6	0.9	1	1.2	1	0.2	4	3.3
Meningomyelocele/Spina Bifida	5	0.8	1	1.2	4	0.9		
Suspected Chromosomal Disorder	4	0.6			4	0.9		
Rectal Atresia/Stenosis	3	0.5			3	0.7		
Tracheo-Esophageal Fistula/Esophageal Atresia	3	0.5			3	0.7		
Microcephalus								
Other Specified Anomalies	182	28.5	26	30.6	126	29.2	30	24.6

TABLE 64
RESIDENT LIVE BIRTHS BY USE OR NON-USE OF TOBACCO BY MOTHER 3 MONTHS BEFORE PREGNANCY BY AGE AND RACE OF MOTHER
VIRGINIA, 2013

TOBACCO USE CATEGORY	RACE OF MOTHER	TOTAL BIRTHS	AGE OF MOTHER													
			< 15	15	16	17	18	19	15-19	20-24	25-29	30-34	35-39	40-44	45 Up	Unknown
ALL BIRTHS	TOTAL	101,977	35	156	336	716	1,484	2,589	5,281	20,958	28,881	29,324	13,998	3,245	249	6
	WHITE	65,008	15	57	156	345	804	1,417	2,779	12,003	18,803	19,848	9,262	2,131	163	4
	BLACK	21,623	17	79	132	259	490	907	1,867	6,720	5,957	4,468	2,046	513	33	2
	OTHER	15,346	3	20	48	112	190	265	635	2,235	4,121	5,008	2,690	601	53	
SMOKERS	TOTAL	8,623	2	3	29	55	189	374	650	3,096	2,605	1,541	613	110	6	
	WHITE	6,538	2	3	22	46	151	289	511	2,319	1,982	1,168	468	84	4	
	BLACK	1,695			6	8	25	66	105	659	508	296	112	15		
	OTHER	390			1	1	13	19	34	118	115	77	33	11	2	
NON-SMOKERS	TOTAL	67,437	23	116	230	478	911	1,574	3,309	12,790	19,050	20,107	9,673	2,306	177	2
	WHITE	40,774	9	36	92	199	418	749	1,494	6,506	11,872	13,124	6,185	1,468	115	1
	BLACK	15,171	12	61	99	189	349	630	1,328	4,645	4,111	3,204	1,466	381	23	1
	OTHER	11,492	2	19	39	90	144	195	487	1,639	3,067	3,779	2,022	457	39	
UNKNOWN	TOTAL	25,917	10	37	77	183	384	641	1,322	5,072	7,226	7,676	3,712	829	66	4
	WHITE	17,696	4	18	42	100	235	379	774	3,178	4,949	5,556	2,609	579	44	3
	BLACK	4,757	5	18	27	62	116	211	434	1,416	1,338	968	468	117	10	1
	OTHER	3,464	1	1	8	21	33	51	114	478	939	1,152	635	133	12	

TABLE 65
RESIDENT LIVE BIRTHS BY USE OF TOBACCO PER DAY BY MOTHER 3 MONTHS BEFORE PREGNANCY BY BIRTH WEIGHT OF INFANT IN GRAMS
VIRGINIA, 2013

AVERAGE NUMBER OF CIGARETTES PER DAY	TOTAL BIRTHS	BIRTH WEIGHT IN GRAMS													
		499 or Less	500 to 999	1,000 to 1,499	1,500 to 1,999	2,000 to 2,499	Total Low Weight	2,500 to 2,999	3,000 to 3,499	3,500 to 3,999	4,000 to 4,499	4,500 to 4,999	5,000 or More	Total Full Weight	Unknown
ALL BIRTHS	101,977	213	581	792	1,640	4,952	8,178	17,791	38,812	28,047	7,688	1,124	109	93,571	228
NONE	67,437	152	379	545	1,032	3,146	5,254	11,471	25,770	18,780	5,221	751	73	62,066	117
ONE OR MORE	8,623	26	73	82	209	631	1,021	2,006	3,261	1,813	405	63	2	7,550	52
1-4	1,653	9	16	15	33	109	182	358	680	327	85	12		1,462	9
5-9	1,354	2	10	17	29	91	149	308	488	312	77	9	1	1,195	10
10-14	2,398	8	14	21	62	168	273	521	909	558	105	21		2,114	11
15-19	300		5	2	10	19	36	62	121	67	13	1		264	
20-29	2,412	7	23	19	59	196	304	625	889	458	99	16	1	2,088	20
30 Up	506		5	8	16	48	77	132	174	91	26	4		427	2
Unknown	25,917	35	129	165	399	1,175	1,903	4,314	9,781	7,454	2,062	310	34	23,955	59

TABLE 66
RESIDENT LIVE BIRTHS BY TOBACCO USERS BY GESTATION IN WEEKS BY RACE OF MOTHER BY BIRTH WEIGHT IN GRAMS
VIRGINIA, 2013

WEEKS OF GESTATION	RACE OF MOTHER	TOTAL BIRTHS	BIRTH WEIGHT IN GRAMS													
			499 or Less	500 to 999	1,000 to 1,499	1,500 to 1,999	2,000 to 2,499	Total Low Weight	2,500 to 2,999	3,000 to 3,499	3,500 to 3,999	4,000 to 4,499	4,500 to 4,999	5,000 or More	Total Full Weight	Unknown
ALL BIRTHS	TOTAL	8,623	26	73	82	209	631	1,021	2,006	3,261	1,813	405	63	2	7,550	52
	WHITE	6,538	17	38	53	138	435	681	1,429	2,497	1,484	344	56	2	5,812	45
	BLACK	1,695	7	30	27	59	170	293	493	610	248	43	4		1,398	4
	OTHER	390	2	5	2	12	26	47	84	154	81	18	3		340	3
< 28 WKS	TOTAL	103	26	61	14		1	102								1
	WHITE	60	17	32	11			60								
	BLACK	35	7	25	2			34								1
	OTHER	8	2	4	1		1	8								
28-31 WKS	TOTAL	82		8	36	30	5	79		1	1	1				
	WHITE	54		4	21	21	5	51		1	1	1			3	
	BLACK	23		3	14	6		23								
	OTHER	5		1	1	3		5								
32-35 WKS	TOTAL	476		2	25	131	185	343	96	31	5		1			
	WHITE	350		2	17	85	141	245	74	25	5		1		105	
	BLACK	108			8	39	37	84	20	4					24	
	OTHER	18				7	7	14	2	2					4	
36 WKS	TOTAL	390			2	25	120	147	156	64	18	4	1			
	WHITE	276			1	16	77	94	114	51	14	2	1		182	
	BLACK	99			1	8	38	47	35	11	4	2			52	
	OTHER	15				1	5	6	7	2					9	
37-39 WKS	TOTAL	5,392			4	21	293	318	1,524	2,232	1,085	202	29	2		
	WHITE	4,068			3	14	194	211	1,076	1,705	877	172	25	2	3,857	
	BLACK	1,077			1	6	88	95	385	421	152	22	2		982	
	OTHER	247				1	11	12	63	106	56	8	2		235	
40 WKS	TOTAL	1,590		1		1	23	25	185	735	504	122	19			
	WHITE	1,263				1	15	16	134	570	418	108	17		1,247	
	BLACK	259		1			6	7	41	133	68	9	1		252	
	OTHER	68					2	2	10	32	18	5	1		66	
> 40 WKS	TOTAL	533			1	1	2	4	43	197	200	76	13			
	WHITE	418				1	2	3	29	144	169	61	12		415	
	BLACK	89			1			1	12	41	24	10	1		88	
	OTHER	26							2	12	7	5			26	
UNKNOWN	TOTAL	57		1			2	3	2	1						51
	WHITE	49					1	1	2	1					3	45
	BLACK	5		1			1	2								3
	OTHER	3														3

TABLE 67
RESIDENT LIVE BIRTHS BY USE OR NON-USE OF DRUGS BY MOTHER
BY MEDICAL HISTORY OF THE PREGNANCY
VIRGINIA, 2013

DUPLICATED AND UNDUPLICATED COUNTS WITH MEDICAL HISTORY	TOTAL		USER OF DRUGS		NON-USER OF DRUGS		UNKNOWN	
	Number	Percent	Number	Percent	Number	Percent	Number	Percent
RESIDENT LIVE BIRTHS	101,977		1,418		97,460		3,099	
UNDUPLICATED COUNT WITH MEDICAL HISTORY	34,540		628		32,978		934	
RECORDS WITH NO MEDICAL HISTORY INDICATED	67,423		790		64,482		2,151	
RECORDS WITH UNKNOWN MEDICAL HISTORY	14						14	
PERCENT UNDUPLICATED COUNT OF LIVE BIRTHS	33.9		44.3		33.8		30.1	
DUPLICATED COUNT WITH MEDICAL HISTORY	50,589	100.0	1,017	100.0	48,378	100.0	1,194	100.0
Previous Caesarean	16,282	32.2	237	23.3	15,626	32.3	419	35.1
Hemoglobinopathy	5,718	11.3	95	9.3	5,623	11.6		
Gestational Diabetes	4,333	8.6	43	4.2	4,136	8.5	154	12.9
Gestational Hypertension	3,544	7.0	51	5.0	3,338	6.9	155	13.0
Anemia (Hct < 30/Hgb <10)	3,214	6.4	78	7.7	3,129	6.5	7	0.6
Previous Preterm	1,690	3.3	55	5.4	1,557	3.2	78	6.5
Hydramnios/Oligohydramnios	1,564	3.1	33	3.2	1,526	3.2	5	0.4
RH Sensitization	1,448	2.9	32	3.1	1,415	2.9	1	0.1
Hypertension, Prepregnancy	1,431	2.8	28	2.8	1,324	2.7	79	6.6
Infertility Treatment	1,256	2.5	2	0.2	1,072	2.2	182	15.2
Chlamydia	1,252	2.5	63	6.2	1,166	2.4	23	1.9
Acute or Chronic Lung Disease	1,046	2.1	24	2.4	1,022	2.1		
Poor Pregnancy Outcomes	718	1.4	25	2.5	662	1.4	31	2.6
Prepregnancy Diabetes	609	1.2	11	1.1	570	1.2	28	2.3
Previous Infant 4000+ Grams	597	1.2	6	0.6	590	1.2	1	0.1
Incompetent Cervix	261	0.5	4	0.4	257	0.5		
Cardiac Disease	223	0.4	3	0.3	220	0.5		
Hepatitis C	214	0.4	80	7.9	127	0.3	7	0.6
Hepatitis B	186	0.4	6	0.6	169	0.3	11	0.9
Gonorrhea	187	0.4	17	1.7	162	0.3	8	0.7
Renal Disease	173	0.3	4	0.4	169	0.3		
Syphilis	56	0.1	3	0.3	48	0.1	5	0.4
Other	4,587	9.1	117	11.5	4,470	9.2		

TABLE 68
RESIDENT LIVE BIRTHS BY USE OR NON-USE OF DRUGS BY MOTHER
BY EVENTS OF LABOR AND DELIVERY
VIRGINIA, 2013

DUPLICATED AND UNDUPLICATED COUNTS OF EVENTS	TOTAL		USER OF DRUGS		NON-USER OF DRUGS		UNKNOWN	
	Number	Percent	Number	Percent	Number	Percent	Number	Percent
RESIDENT LIVE BIRTHS	101,977		1,418		97,460		3,099	
UNDUPLICATED COUNT OF EVENTS	47,596		739		44,944		1,913	
RECORDS WITH NO EVENTS INDICATED	54,372		679		52,516		1,177	
RECORDS WITH UNKNOWN EVENTS	9						9	
PERCENT UNDUPLICATED COUNT OF LIVE BIRTHS	46.7		52.1		46.1		61.7	
DUPLICATED COUNT OF EVENTS	69,778	100.0	1,132	100.0	65,646	100.0	3,000	100.0
Induction of Labor	17,442	25.0	283	25.0	16,486	25.1	673	22.4
Antibiotics	13,703	19.6	239	21.1	12,715	19.4	749	25.0
Augmentation of Labor	12,701	18.2	190	16.8	11,871	18.1	640	21.3
Precipitous Labor (< 3 hrs)	6,589	9.4	64	5.7	6,449	9.8	76	2.5
Meconium Staining	4,836	6.9	71	6.3	4,520	6.9	245	8.2
Premature Rupture of Membrane (> 12 hrs)	2,079	3.0	39	3.4	1,893	2.9	147	4.9
Fetal Distress	1,959	2.8	49	4.3	1,885	2.9	25	0.8
Dysfunctional Labor	1,746	2.5	20	1.8	1,725	2.6	1	0.0
Fetal Intolerance	1,396	2.0	25	2.2	1,219	1.9	152	5.1
Chorioamnionitis	883	1.3	15	1.3	819	1.2	49	1.6
Steriods	858	1.2	15	1.3	753	1.1	90	3.0
Prolonged Labor (> 20 hrs)	793	1.1	10	0.9	684	1.0	99	3.3
Febrile (> 100F or 38C)	711	1.0	15	1.3	695	1.1	1	0.0
Cephalopelvic Disproportion	459	0.7	6	0.5	449	0.7	4	0.1
Placenta Previa	352	0.5	5	0.4	346	0.5	1	0.0
Abruptio Placenta	326	0.5	14	1.2	310	0.5	2	0.1
Other Excessive Bleeding	289	0.4	9	0.8	280	0.4		
Cord Prolapse	61	0.1	2	0.2	59	0.1		
Anesthetic Complications	48	0.1	1	0.1	47	0.1		
Seizures During Labor	28	0.0	1	0.1	27	0.0		
Other	2,519	3.6	59	5.2	2,414	3.7	46	1.5

TABLE 69
RESIDENT LIVE BIRTHS BY USE OR NON-USE OF DRUGS BY MOTHER WITH ABNORMAL CONDITIONS OF THE NEWBORN
VIRGINIA, 2013

DUPLICATED AND UNDUPLICATED COUNTS WITH CONDITIONS INDICATED	TOTAL		USER OF DRUGS		NON-USER OF DRUGS		UNKNOWN	
	Number	Percent	Number	Percent	Number	Percent	Number	Percent
RESIDENT TOTAL LIVE BIRTHS	101,977		1,418		97,460		3,099	
UNDUPLICATED COUNT WITH CONDITIONS INDICATED	6,984		211		6,379		394	
RECORDS WITH NO CONDITIONS OF NEWBORN STATED	92,288		1207		91,081			
RECORDS WITH UNKNOWN CONDITIONS OF NEWBORN	2,705						2,705	
PERCENT UNDUPLICATED COUNT OF LIVE BIRTHS	6.8		14.9		6.5		12.7	
DUPLICATED COUNT WITH CONDITIONS INDICATED	9,548	100.0	294	100.0	8,641	100.0	613	100.0
NICU Admission	5,029	52.7	128	43.5	4,563	52.8	338	55.1
Assisted Ventilation Immediate	1,764	18.5	53	18.0	1,631	18.9	80	13.1
Assisted Ventilation > 6 hours	625	6.5	13	4.4	559	6.5	53	8.6
Antibiotics Given	496	5.2	17	5.8	377	4.4	102	16.6
Surfactant Replacement Therapy	197	2.1	5	1.7	171	2.0	21	3.4
Meconium Aspiration Syndrome	76	0.8	2	0.7	74	0.9		
Hyaline Membrane Disease / RDS	60	0.6	4	1.4	56	0.6		
Anemia (Hct < 39/Hgb < 13)	52	0.5	3	1.0	49	0.6		
Infectious Condition	30	0.3			13	0.2	17	2.8
Birth Injury	18	0.2			17	0.2	1	0.2
Seizures	15	0.2	1	0.3	13	0.2	1	0.2
Fetal Alcohol Syndrome								
Other	1,186	12.4	68	23.1	1,118	12.9		

TABLE 70
RESIDENT LIVE BIRTHS BY USE OR NON-USE OF DRUGS BY MOTHER WITH CONGENITAL ANOMALIES OF THE NEWBORN
VIRGINIA, 2013

DUPLICATED AND UNDUPLICATED COUNTS WITH ANOMALIES	TOTAL		USER OF DRUGS		NON-USER OF DRUGS		UNKNOWN	
	Number	Percent	Number	Percent	Number	Percent	Number	Percent
RESIDENT TOTAL LIVE BIRTHS	101,977		1,418		97,460		3,099	
UNDUPLICATED COUNT WITH CONGENITAL ANOMALIES	582		13		531		38	
RECORDS WITH NO CONGENITAL ANOMALIES STATED	101,336		1405		96,929		3,002	
RECORDS WITH UNKNOWN CONGENITAL ANOMALIES	59						59	
PERCENT UNDUPLICATED COUNT OF LIVE BIRTHS	0.6		0.9		0.5		1.2	
DUPLICATED COUNT WITH ANOMALIES	639	100.0	14	100.0	586	100.0	39	100.0
Polydactyly/Syndactyly/Adactyly	56	8.8	2	14.3	53	9.0	1	2.6
Cleft Lip with or without Cleft Palate	47	7.4	1	7.1	45	7.7	1	2.6
Clubfoot	43	6.7	1	7.1	42	7.2		
Hypospadias	38	5.9	1	7.1	30	5.1	7	17.9
Other Musculoskeletal/Integumental Anomalies	33	5.2			33	5.6		
Gastroschisis	27	4.2	1	7.1	25	4.3	1	2.6
Renal Agenesis	26	4.1	1	7.1	25	4.3		
Other Urogenital Anomalies	21	3.3	1	7.1	19	3.2	1	2.6
Cyanotic Congenital Heart Disease	18	2.8			6	1.0	12	30.8
Other Circulatory/Respiratory Anomalies	17	2.7	1	7.1	16	2.7		
Malformed Genitalia	17	2.7			16	2.7	1	2.6
Hydrocephalus	16	2.5			16	2.7		
Down's Syndrome	16	2.5			16	2.7		
Cleft Palate Alone	14	2.2			12	2.0	2	5.1
Diaphragmatic Hernia	13	2.0			11	1.9	2	5.1
Anencephalus	9	1.4			7	1.2	2	5.1
Other Gastrointestinal Anomalies	9	1.4			9	1.5		
Omphalocele	8	1.3			7	1.2	1	2.6
Limb Reduction	8	1.3			8	1.4		
Other Central Nervous System Anomalies	6	0.9			6	1.0		
Meningomyelocele/Spina Bifida	5	0.8					5	12.8
Suspected Chromosomal Disorder	4	0.6			1	0.2	3	7.7
Rectal Atresia/Stenosis	3	0.5			3	0.5		
Tracheo-Esophageal Fistula/Esophageal Atresia	3	0.5			3	0.5		
Microcephalus								
Other Specified Anomalies	182	28.5	5	35.7	177	30.2		

TABLE 71
RESIDENT LIVE BIRTHS BY USE OF DRUGS BY MOTHER
BY AGE AND RACE OF MOTHER
VIRGINIA, 2013

DRUG USE CATEGORY	RACE OF MOTHER	TOTAL BIRTHS	AGE OF MOTHER < 15	15	16	17	18	19	15-19	20-24	25-29	30-34	35-39	40-44	45 Up	Unknown
ALL BIRTHS	TOTAL	101,977	35	156	336	716	1,484	2,589	5,281	20,958	28,881	29,324	13,998	3,245	249	6
	WHITE	65,008	15	57	156	345	804	1,417	2,779	12,003	18,803	19,848	9,262	2,131	163	4
	BLACK	21,623	17	79	132	259	490	907	1,867	6,720	5,957	4,468	2,046	513	33	2
	OTHER	15,346	3	20	48	112	190	265	635	2,235	4,121	5,008	2,690	601	53	
USER OF DRUGS	TOTAL	1,418	1	3	6	10	30	71	120	473	400	284	107	33		
	WHITE	994		2	3	7	16	52	80	321	295	202	77	19		
	BLACK	353	1	1	3	3	10	17	34	135	95	60	17	11		
	OTHER	71					4	2	6	17	10	22	13	3		
NON-USER OF DRUGS	TOTAL	97,460	34	152	322	691	1,437	2,479	5,081	20,118	27,827	27,949	13,223	2,995	229	4
	WHITE	61,604	15	55	145	327	773	1,335	2,635	11,416	17,996	18,780	8,668	1,942	149	3
	BLACK	20,927	16	78	129	253	478	885	1,823	6,512	5,789	4,315	1,963	477	31	1
	OTHER	14,929	3	19	48	111	186	259	623	2,190	4,042	4,854	2,592	576	49	
UNKNOWN	TOTAL	3,099		1	8	15	17	39	80	367	654	1,091	668	217	20	2
	WHITE	2,410			8	11	15	30	64	266	512	866	517	170	14	1
	BLACK	343				3	2	5	10	73	73	93	66	25	2	1
	OTHER	346		1		1		4	6	28	69	132	85	22	4	
DUPLICATED COUNTS OF DRUGS USED ON RECORDS THAT INDICATED DRUG USE																
DUPLICATED COUNTS	TOTAL	1,670	1	3	6	11	30	82	132	541	489	343	121	43		
	WHITE	1,212		2	3	8	16	61	90	379	371	253	90	29		
	BLACK	386	1	1	3	3	10	19	36	145	107	68	18	11		
	OTHER	72					4	2	6	17	11	22	13	3		
HEROIN	TOTAL	90					1	3	4	27	28	23	5	3		
	WHITE	80					1	2	3	24	25	20	5	3		
	BLACK	8						1	1	3	2	2				
	OTHER	2									1	1				
METHADONE	TOTAL	179						2	2	63	55	44	11	4		
	WHITE	164						2	2	59	49	40	11	3		
	BLACK	15								4	6	4		1		
	OTHER															
MARIJUANA	TOTAL	518		1	4	4	11	47	67	216	133	75	21	6		
	WHITE	321		1	2	2	5	32	42	129	84	47	14	5		
	BLACK	181			2	2	5	13	22	77	48	27	6	1		
	OTHER	16					1	2	3	10	1	1	1			
COCAINE	TOTAL	120				1		5	6	27	46	26	9	6		
	WHITE	75				1		3	4	14	31	17	6	3		
	BLACK	42						2	2	11	14	9	3	3		
	OTHER	3								2	1					
AMPHETAMINES	TOTAL	63						1	1	17	19	20	5	1		
	WHITE	61						1	1	16	18	20	5	1		
	BLACK	2								1	1					
	OTHER															
OTHER DRUGS	TOTAL	700	1	2	2	6	18	24	52	191	208	155	70	23		
	WHITE	511		1	1	5	10	21	38	137	164	109	49	14		
	BLACK	138	1	1	1	1	5	3	11	49	36	26	9	6		
	OTHER	51					3		3	5	8	20	12	3		

TABLE 72
RESIDENT LIVE BIRTHS BY WEIGHT GAIN OF MOTHER IN POUNDS
BY AGE AND RACE OF MOTHER
VIRGINIA, 2013

RACE AND WEIGHT GAIN OF MOTHER	TOTAL BIRTHS	AGE OF MOTHER													
		< 15	15	16	17	18	19	15-19	20-24	25-29	30-34	35-39	40-44	45 Up	Unknown
TOTAL	101,977	35	156	336	716	1,484	2,589	5,281	20,958	28,881	29,324	13,998	3,245	249	6
< 5	2,804	1	4	6	14	51	60	135	665	814	710	373	100	5	1
5-9	2,439	1	4	6	12	42	51	115	582	699	632	322	82	6	
10-14	4,807		7	14	35	54	118	228	1,088	1,392	1,243	639	202	15	
15-19	7,509	2	14	27	59	120	201	421	1,618	2,150	1,982	1,024	286	26	
20-24	15,098	11	28	51	99	220	381	779	3,202	4,202	4,213	2,157	495	38	1
25-29	14,690	4	18	40	111	217	330	716	2,786	4,063	4,407	2,192	484	38	
30-34	16,080	9	24	40	96	215	361	736	3,000	4,510	5,024	2,252	513	36	
35-39	11,894	5	14	48	96	151	282	591	2,267	3,464	3,659	1,589	292	27	
40-44	9,683	1	13	39	58	131	278	519	2,047	2,871	2,819	1,159	254	13	
45-49	5,044		7	13	34	75	146	275	1,131	1,508	1,366	627	127	10	
50 UP	8,882	1	22	44	90	188	349	693	2,238	2,556	2,183	998	198	15	
Unknown	3,047		1	8	12	20	32	73	334	652	1,086	666	212	20	4
WHITE	65,008	15	57	156	345	804	1,417	2,779	12,003	18,803	19,848	9,262	2,131	163	4
< 5	1,562		1	4	5	21	24	55	345	467	421	213	57	4	
5-9	1,312		1	2	5	18	26	52	288	384	353	176	57	2	
10-14	2,565		3	5	8	25	48	89	531	785	679	356	117	8	
15-19	4,273		4	14	20	57	88	183	838	1,262	1,206	600	169	15	
20-24	9,411	4	9	18	55	114	212	408	1,877	2,706	2,739	1,358	294	24	1
25-29	9,381	3	3	11	60	127	174	375	1,588	2,645	2,950	1,478	317	25	
30-34	10,583	3	12	17	46	107	188	370	1,756	3,038	3,549	1,497	344	26	
35-39	7,879	4	5	22	50	82	167	326	1,274	2,342	2,594	1,106	214	19	
40-44	6,452	1	5	24	29	81	169	308	1,236	1,916	1,999	808	177	7	
45-49	3,372		4	8	13	42	88	155	696	1,015	983	430	85	8	
50 UP	5,863		10	23	45	112	210	400	1,342	1,737	1,517	721	135	11	
Unknown	2,355			8	9	18	23	58	232	506	858	519	165	14	3
BLACK	21,623	17	79	132	259	490	907	1,867	6,720	5,957	4,468	2,046	513	33	2
< 5	953		3	2	9	20	29	63	275	276	204	107	26	1	1
5-9	778	1	3	4	4	15	20	46	243	227	167	84	7	3	
10-14	1,436		3	4	20	19	56	102	436	396	316	137	45	4	
15-19	1,907	1	9	10	30	45	91	185	590	528	369	173	57	4	
20-24	3,179	6	16	23	36	78	128	281	975	866	646	322	79	4	
25-29	2,892	1	12	21	27	63	114	237	880	807	596	297	69	5	
30-34	2,913	6	9	18	33	81	132	273	922	758	593	275	82	4	
35-39	2,252	1	7	19	32	47	96	201	730	621	474	195	27	3	
40-44	1,844		5	13	22	34	79	153	575	529	405	144	37	1	
45-49	1,035		3	4	16	25	43	91	330	303	196	93	22		
50 UP	2,090	1	9	14	28	61	114	226	693	573	404	154	37	2	
Unknown	344				2	2	5	9	71	73	98	65	25	2	1
OTHER	15,346	3	20	48	112	190	265	635	2,235	4,121	5,008	2,690	601	53	
< 5	289	1				10	7	17	45	71	85	53	17		
5-9	349				3	9	5	17	51	88	112	62	18	1	
10-14	806		1	5	7	10	14	37	121	211	248	146	40	3	
15-19	1,329	1	1	3	9	18	22	53	190	360	407	251	60	7	
20-24	2,508	1	3	10	8	28	41	90	350	630	828	477	122	10	
25-29	2,417		3	8	24	27	42	104	318	611	861	417	98	8	
30-34	2,584		3	5	17	27	41	93	322	714	882	480	87	6	
35-39	1,763		2	7	14	22	19	64	263	501	591	288	51	5	
40-44	1,387		3	2	7	16	30	58	236	426	415	207	40	5	
45-49	637			1	5	8	15	29	105	190	187	104	20	2	
50 UP	929		3	7	17	15	25	67	203	246	262	123	26	2	
Unknown	348		1		1		4	6	31	73	130	82	22	4	

TABLE 73
RESIDENT INFANTS WITH ABNORMAL CONDITIONS OF THE NEWBORN
BY WEIGHT GAIN OF MOTHER IN POUNDS
VIRGINIA, 2013

CONDITIONS OF THE NEWBORN	TOTAL	WEIGHT GAIN IN POUNDS											
WITH PERCENT UNDUPLICATED OF TOTAL BIRTHS	BIRTHS	< 5	5-9	10-14	15-19	20-24	25-29	30-34	35-39	40-44	45-49	50 Up	Unknown
RESIDENT LIVE BIRTHS	101,977	2,804	2,439	4,807	7,509	15,098	14,690	16,080	11,894	9,683	5,044	8,882	3,047
UNDUPLICATED COUNT WITH CONDITIONS INDICATED	6,984	295	263	477	607	1,033	828	845	618	570	319	725	404
RECORDS WITH NO CONDITIONS INDICATED	92,288	2,493	2,166	4,317	6,875	14,027	13,827	15,200	11,247	9,086	4,709	8,126	215
RECORDS WITH UNKNOWN CONDITIONS	2,705	16	10	13	27	38	35	35	29	27	16	31	2,428
PERCENT UNDUPLICATED OF TOTAL LIVE BIRTHS	6.8	10.5	10.8	9.9	8.1	6.8	5.6	5.3	5.2	5.9	6.3	8.2	13.3
DUPLICATED COUNT WITH CONDITIONS INDICATED	9,548	394	376	684	892	1,377	1,115	1,112	791	750	425	968	664
NICU Admission	5,029	220	195	356	454	785	598	599	415	393	186	467	361
Assisted Ventilation Immediate	1,764	74	71	127	173	250	194	226	137	141	98	176	97
Assisted Ventilation > 6 hours	625	27	28	60	89	76	59	58	45	40	19	59	65
Antibiotics Given	496	15	17	29	31	63	62	42	33	37	19	39	109
Surfactant Replacement Therapy	197	8	17	18	29	22	20	21	6	7	6	14	29
Meconium Aspiration Syndrome	76	3	3	6	5	11	13	12	7	7	2	7	
Hyaline Membrane Disease / RDS	60		2	6	8	9	12	3	3	3	5	8	1
Anemia (Hct < 39/Hgb < 13)	52	2	4	5	10	9	3	6	8	2	1	2	
Infectious Condition	30	2	1	2	1	4	6	5	1	1	2	5	
Birth Injury	18			1	2	2	5			2		5	1
Seizures	15				3	3	2	1	1	2	1	1	1
Fetal Alcohol Syndrome													
Other	1,186	43	38	74	87	143	141	139	135	115	86	185	

TABLE 74
RESIDENT INFANTS WITH CONGENITAL ANOMALIES OF THE NEWBORN
BY WEIGHT GAIN OF MOTHER IN POUNDS
VIRGINIA, 2013

LIVE BIRTHS WITH CONGENITAL ANOMALIES	TOTAL	WEIGHT GAIN IN POUNDS											
WITH PERCENT UNDUPLICATED OF TOTAL BIRTHS	BIRTHS	< 5	5-9	10-14	15-19	20-24	25-29	30-34	35-39	40-44	45-49	50 Up	Unknown
RESIDENT LIVE BIRTHS	101,977	2,804	2,439	4,807	7,509	15,098	14,690	16,080	11,894	9,683	5,044	8,882	3,047
UNDUPLICATED COUNT WITH ANOMALIES INDICATED	582	21	19	41	56	77	69	81	62	44	24	54	34
RECORDS WITH NO ANOMALIES INDICATED	101,336	2,783	2,420	4,766	7,453	15,021	14,621	15,999	11,832	9,639	5,020	8,828	2,954
RECORDS WITH ANOMALIES UNKNOWN	59												59
PERCENT UNDUPLICATED OF TOTAL LIVE BIRTHS	0.6	0.7	0.8	0.9	0.7	0.5	0.5	0.5	0.5	0.5	0.5	0.6	1.1
DUPLICATED COUNT WITH ANOMALIES	639	23	23	51	60	82	72	94	65	47	29	58	35
Polydactyly/Syndactyly/Adactyly	56	2	1	5	5	9	5	6	9	6	2	5	1
Cleft Lip with or without Cleft Palate	47	1		3	4	5	12	6	5	4	2	4	1
Clubfoot	43	4	2	2	7	4	3	10	2	4	3	2	
Hypospadias	38	1	1	3	3	1	4	5	2	6	2	3	7
Other Musculoskeletal/Integumental Anomalies	33		5	2	2	8	3	4	3	1	1	4	
Gastroschisis	27		1		5	3	5	4	3	3	1	1	1
Renal Agenesis	26			3	1	4	4	3	6	3	1	1	
Other Urogenital Anomalies	21	1			3	2	6		6	1		2	
Cyanotic Congenital Heart Disease	18	3					1	1	1	1		1	10
Other Circulatory/Respiratory Anomalies	17	1		3	2	4		4	2		1		
Malformed Genitalia	17			3	3	2	1	5			1	2	
Hydrocephalus	16	1	2	2	1	2	2	1	2	2		1	
Down's Syndrome	16			1	1	5	2	3	2	1		1	
Cleft Palate Alone	14					1		4	1	2	2	2	2
Diaphragmatic Hernia	13	1	3	1	1		1	1	1	1		1	2
Anencephalus	9			3	2			1	1				2
Other Gastrointestinal Anomalies	9		1	1		3		2				2	
Omphalocele	8			1	1	2		1			1	1	1
Limb Reduction	8		2	1		2		1	1	1			
Other Central Nervous System Anomalies	6					2		2			1	1	
Meningomyelocele/Spina Bifida	5												5
Suspected Chromosomal Disorder	4							1					3
Rectal Atresia/Stenosis	3					1		2					
Tracheo-Esophageal Fistula/Esophageal Atresia	3				1		1		1				
Microcephalus													
Other Specified Anomalies	182	8	5	17	18	22	22	27	17	11	11	24	

TABLE 75
RESIDENT LIVE BIRTHS BY SOURCE OF PRENATAL CARE
BY AGE AND RACE OF MOTHER
VIRGINIA, 2013

SOURCE OF PRENATAL CARE	TOTAL BIRTHS	AGE OF MOTHER													
		< 15	15	16	17	18	19	15-19	20-24	25-29	30-34	35-39	40-44	45 Up	Unknown
TOTAL ALL RACES	101,977	35	156	336	716	1,484	2,589	5,281	20,958	28,881	29,324	13,998	3,245	249	6
No Care	752	2	6	5	16	14	38	79	224	206	144	78	15	3	1
Private Physician	79,667	19	98	207	486	1,042	1,831	3,664	15,257	22,632	24,006	11,327	2,571	191	
Health Department	7,370	3	17	52	84	154	223	530	1,695	2,176	1,828	905	219	14	
Other Provider	7,877	5	23	38	85	171	315	632	2,359	2,317	1,622	754	171	15	2
Private Physician and Health Department	1,446	3	8	13	16	52	95	184	566	367	206	106	13	1	
Private Physician and Other Provider	695	1	1	3	7	6	11	28	164	222	172	77	26	5	
Health Department and Other Provider	74		1		2	2	1	6	18	21	19	8	2		
Private Physician, Health Department, and Other Provider	12			1			1	2	2	1	2	4	1		
Unknown Source of Care	4,084	2	2	17	20	43	74	156	673	939	1,325	739	227	20	3
WHITE RACE	65,008	15	57	156	345	804	1,417	2,779	12,003	18,803	19,848	9,262	2,131	163	4
No Care	344		1	1	4	7	13	26	87	111	65	46	6	3	
Private Physician	52,717	7	36	95	253	579	1,017	1,980	9,034	15,278	16,779	7,779	1,731	129	
Health Department	2,934	3	6	19	33	66	97	221	691	899	702	329	86	3	
Other Provider	4,239	1	6	15	27	72	151	271	1,149	1,337	948	416	104	11	2
Private Physician and Health Department	913	2	6	9	10	38	71	134	369	230	123	47	8		
Private Physician and Other Provider	451		1	1	2	3	5	12	103	145	121	52	15	3	
Health Department and Other Provider	40								10	10	14	6			
Private Physician, Health Department, and Other Provider	6								1	1	2	1	1		
Unknown Source of Care	3,364	2	1	16	16	39	63	135	559	792	1,094	586	180	14	2
BLACK RACE	21,623	17	79	132	259	490	907	1,867	6,720	5,957	4,468	2,046	513	33	2
No Care	283		3	2	9	6	18	38	101	69	49	21	4		1
Private Physician	16,282	12	55	93	172	352	663	1,335	4,900	4,548	3,498	1,573	389	27	
Health Department	1,285		2	10	13	29	47	101	398	349	270	124	41	2	
Other Provider	2,817	3	16	19	51	85	147	318	1,024	751	470	209	41	1	
Private Physician and Health Department	383	1	2	4	5	11	18	40	152	101	48	35	5	1	
Private Physician and Other Provider	185	1		2	5	2	6	15	53	57	34	17	8		
Health Department and Other Provider	20		1		1	1	1	4	8	5	3				
Private Physician, Health Department, and Other Provider	4			1			1	2	1			1			
Unknown Source of Care	364			1	3	4	6	14	83	77	96	66	25	2	1
OTHER RACES	15,346	3	20	48	112	190	265	635	2,235	4,121	5,008	2,690	601	53	
No Care	125	2	2	2	3	1	7	15	36	26	30	11	5		
Private Physician	10,668		7	19	61	111	151	349	1,323	2,806	3,729	1,975	451	35	
Health Department	3,151		9	23	38	59	79	208	606	928	856	452	92	9	
Other Provider	821	1	1	4	7	14	17	43	186	229	204	129	26	3	
Private Physician and Health Department	150				1	3	6	10	45	36	35	24			
Private Physician and Other Provider	59					1		1	8	20	17	8	3	2	
Health Department and Other Provider	14				1	1		2		6	2	2	2		
Private Physician, Health Department, and Other Provider	2											2			
Unknown Source of Care	356		1		1		5	7	31	70	135	87	22	4	

TABLE 76
RESIDENT LIVE BIRTHS BY SOURCE OF PRENATAL CARE
BY EDUCATION OF MOTHER BY MARITAL STATUS
VIRGINIA, 2013

SOURCE OF PRENATAL CARE	EDUCATION OF MOTHER						
	Total Births	Elementary 0-8	Secondary 9-11	Secondary 12	College 1-3	College 4 Up	Education Unknown
TOTAL	101,977	2,936	7,247	27,449	24,153	38,989	1,203
No Care	752	71	154	289	122	49	67
Private Physician	79,667	846	4,153	20,123	19,966	34,117	462
Health Department	7,370	1,683	1,621	2,198	968	677	223
Other Provider	7,877	240	795	3,547	1,767	1,435	93
Private Physician and Health Department	1,446	36	227	620	412	147	4
Private Physician and Other Provider	695	13	42	163	208	264	5
Health Department and Other Provider	74	20	18	19	13	4	
Private Physician, Health Department, and Other Provider	12		1	3	6	2	
Unknown Source of Care	4,084	27	236	487	691	2,294	349
MARITAL	66,688	1,157	2,122	11,922	14,840	35,958	689
No Care	207	27	29	66	30	33	22
Private Physician	55,681	441	1,244	9,398	12,628	31,655	315
Health Department	2,801	537	501	779	407	488	89
Other Provider	3,712	115	170	1,138	981	1,258	50
Private Physician and Health Department	542	12	57	205	158	107	3
Private Physician and Other Provider	446	7	12	64	131	229	3
Health Department and Other Provider	24	7	6	7	2	2	
Private Physician, Health Department, and Other Provider	6			2	2	2	
Unknown Source of Care	3,269	11	103	263	501	2,184	207
NON-MARITAL	35,289	1,779	5,125	15,527	9,313	3,031	514
No Care	545	44	125	223	92	16	45
Private Physician	23,986	405	2,909	10,725	7,338	2,462	147
Health Department	4,569	1,146	1,120	1,419	561	189	134
Other Provider	4,165	125	625	2,409	786	177	43
Private Physician and Health Department	904	24	170	415	254	40	1
Private Physician and Other Provider	249	6	30	99	77	35	2
Health Department and Other Provider	50	13	12	12	11	2	
Private Physician, Health Department, and Other Provider	6		1	1	4		
Unknown Source of Care	815	16	133	224	190	110	142

TABLE 77
RESIDENT LIVE BIRTHS BY OBSTETRIC PROCEDURES
BY AGE AND RACE OF MOTHER
VIRGINIA, 2013

OBSTETRIC PROCEDURES USED WITH UNDUPLICATED COUNT OF PROCEDURES	TOTAL BIRTHS	AGE OF MOTHER													
		< 15	15	16	17	18	19	15-19	20-24	25-29	30-34	35-39	40-44	45 Up	Unknown
RESIDENT TOTAL BIRTHS	101,977	35	156	336	716	1,484	2,589	5,281	20,958	28,881	29,324	13,998	3,245	249	6
UNDUPLICATED COUNT OF OBSTETRIC PROCEDURES	92,261	29	154	301	668	1,366	2,413	4,902	19,221	26,324	26,322	12,435	2,811	214	3
RECORDS WITH NO OBSTETRIC PROCEDURES INDICATED	9,544	6	2	35	47	118	176	378	1,733	2,526	2,924	1,515	424	35	3
RECORDS WITH UNKNOWN OBSTETRIC PROCEDURES	172				1			1	4	31	78	48	10		
DUPLICATED COUNT OF OBSTETRIC PROCEDURES	170,115	49	269	553	1,232	2,502	4,429	8,985	35,095	48,337	48,673	23,287	5,280	400	9
Electronic Fetal Monitoring	89,138	27	150	294	655	1,330	2,334	4,763	18,624	25,396	25,354	12,051	2,713	209	1
Ultrasound	70,708	20	102	220	480	966	1,752	3,520	13,912	19,901	20,734	10,153	2,293	175	
Stimulation of Labor	8,026	1	17	36	83	177	292	605	2,009	2,356	2,043	801	199	12	
Tocolysis	1,643			2	13	22	37	74	470	532	371	161	33		2
Cervical Cerclage	290	1			1	4	4	9	39	76	81	60	22		2
Amniocentesis	202					2	5	7	32	53	52	40	15	3	
Successful External Cephalic Version	57					1	3	4	7	13	15	11	4	1	2
Failed External Cephalic Version	32			1			1	2	1	7	13	6	1		2
Other	19						1	1	1	3	10	4			
RESIDENT WHITE RACE BIRTHS	65,008	15	57	156	345	804	1,417	2,779	12,003	18,803	19,848	9,262	2,131	163	4
UNDUPLICATED COUNT OF OBSTETRIC PROCEDURES	57,504	11	56	130	313	717	1,300	2,516	10,729	16,811	17,435	8,059	1,802	139	2
RECORDS WITH NO OBSTETRIC PROCEDURES INDICATED	7,373	4	1	26	31	87	117	262	1,273	1,969	2,350	1,165	324	24	2
RECORDS WITH UNKNOWN OBSTETRIC PROCEDURES	131				1			1	1	23	63	38	5		
DUPLICATED COUNT OF OBSTETRIC PROCEDURES	106,819	20	102	255	593	1,337	2,440	4,727	19,969	31,056	32,298	15,121	3,361	262	5
Electronic Fetal Monitoring	55,096	11	54	126	307	695	1,248	2,430	10,323	16,091	16,630	7,749	1,727	134	1
Ultrasound	44,578	8	41	102	232	524	970	1,869	7,968	12,825	13,734	6,613	1,442	119	
Stimulation of Labor	5,744	1	7	27	46	103	188	371	1,352	1,695	1,585	593	140	7	
Tocolysis	1,043				7	11	25	43	289	348	247	91	24		1
Cervical Cerclage	140				1	3	2	6	14	42	33	30	14		1
Amniocentesis	137						4	4	16	40	37	28	10	2	
Successful External Cephalic Version	39					1	1	2	6	8	11	8	3		1
Failed External Cephalic Version	26						1	1	1	5	12	5	1		1
Other	16						1	1		2	9	4			
RESIDENT BLACK RACE BIRTHS	21,623	17	79	132	259	490	907	1,867	6,720	5,957	4,468	2,046	513	33	2
UNDUPLICATED COUNT OF OBSTETRIC PROCEDURES	20,384	16	79	125	250	465	867	1,786	6,396	5,633	4,177	1,884	462	29	1
RECORDS WITH NO OBSTETRIC PROCEDURES INDICATED	1,228	1		7	9	25	40	81	324	322	287	158	50	4	1
RECORDS WITH UNKNOWN OBSTETRIC PROCEDURES	11									2	4	4	1		
DUPLICATED COUNT OF OBSTETRIC PROCEDURES	36,033	26	131	218	433	812	1,528	3,122	11,179	9,963	7,419	3,403	865	52	4
Electronic Fetal Monitoring	19,894	14	78	123	244	454	846	1,745	6,244	5,492	4,084	1,840	446	29	
Ultrasound	14,163	11	46	84	160	298	594	1,182	4,299	3,879	2,982	1,411	378	21	
Stimulation of Labor	1,483		7	9	25	53	79	173	488	442	250	100	28	2	
Tocolysis	332			1	4	4	6	15	111	106	68	25	6		1
Cervical Cerclage	97	1				1	1	2	21	26	22	19	5		1
Amniocentesis	44					2		2	14	11	9	6	2		
Successful External Cephalic Version	13						2	2	1	4	3	2			1
Failed External Cephalic Version	5			1				1		2	1				1
Other	2								1	1					
RESIDENT OTHER RACES BIRTHS	15,346	3	20	48	112	190	265	635	2,235	4,121	5,008	2,690	601	53	
UNDUPLICATED COUNT OF OBSTETRIC PROCEDURES	14,373	2	19	46	105	184	246	600	2,096	3,880	4,710	2,492	547	46	
RECORDS WITH NO OBSTETRIC PROCEDURES INDICATED	943	1	1	2	7	6	19	35	136	235	287	192	50	7	
RECORDS WITH UNKNOWN OBSTETRIC PROCEDURES	30								3	6	11	6	4		
DUPLICATED COUNT OF OBSTETRIC PROCEDURES	27,263	3	36	80	206	353	461	1,136	3,947	7,318	8,956	4,763	1,054	86	
Electronic Fetal Monitoring	14,148	2	18	45	104	181	240	588	2,057	3,813	4,640	2,462	540	46	
Ultrasound	11,967	1	15	34	88	144	188	469	1,645	3,197	4,018	2,129	473	35	
Stimulation of Labor	799		3		12	21	25	61	169	219	208	108	31	3	
Tocolysis	268			1	2	7	6	16	70	78	56	45	3		
Cervical Cerclage	53						1	1	4	8	26	11	3		
Amniocentesis	21						1	1	2	2	6	6	3	1	
Successful External Cephalic Version	5									1	1	1	1	1	
Failed External Cephalic Version	1											1			
Other	1										1				

TABLE 78
RESIDENT LIVE BIRTHS BY METHOD OF DELIVERY
BY AGE AND RACE OF MOTHER
VIRGINIA, 2013

METHOD OF DELIVERY	TOTAL BIRTHS	AGE OF MOTHER < 15	15	16	17	18	19	15-19	20-24	25-29	30-34	35-39	40-44	45 Up	Unknown
TOTAL BIRTHS TO ALL RACES															
UNDUPLICATED COUNT OF METHODS	101,977	35	156	336	716	1,484	2,589	5,281	20,958	28,881	29,324	13,998	3,245	249	6
Spontaneous	64,438	26	126	255	535	1,083	1,861	3,860	14,472	18,958	17,921	7,606	1,497	95	3
Forceps	663	1		1	3	14	16	34	150	196	185	71	25	1	
Vacuum	2,255	1	3	15	29	52	65	164	516	650	631	234	56	3	
Caesarean	34,318	7	27	61	146	330	625	1,189	5,724	8,994	10,528	6,065	1,660	150	1
Unknown	303			4	3	5	22	34	96	83	59	22	7		2
TOTAL WHITE RACE BIRTHS															
UNDUPLICATED COUNT OF METHODS	65,008	15	57	156	345	804	1,417	2,779	12,003	18,803	19,848	9,262	2,131	163	4
Spontaneous	41,949	10	49	122	262	589	1,003	2,025	8,482	12,670	12,509	5,188	998	64	3
Forceps	449				2	10	11	23	97	142	117	49	20	1	
Vacuum	1,386			8	14	25	40	87	283	437	398	143	37	1	
Caesarean	20,966	5	8	22	65	175	343	613	3,055	5,483	6,776	3,867	1,070	97	
Unknown	258			4	2	5	20	31	86	71	48	15	6		1
TOTAL BLACK RACE BIRTHS															
UNDUPLICATED COUNT OF METHODS	21,623	17	79	132	259	490	907	1,867	6,720	5,957	4,468	2,046	513	33	2
Spontaneous	13,255	14	62	95	193	355	653	1,358	4,469	3,690	2,492	994	224	14	
Forceps	85				1	3	4	8	35	17	18	7			
Vacuum	435	1	1	7	11	23	19	61	176	89	70	31	7		
Caesarean	7,818	2	16	30	53	109	229	437	2,031	2,152	1,883	1,012	281	19	1
Unknown	30				1		2	3	9	9	5	2	1		1
TOTAL OTHER RACES BIRTHS															
UNDUPLICATED COUNT OF METHODS	15,346	3	20	48	112	190	265	635	2,235	4,121	5,008	2,690	601	53	
Spontaneous	9,234	2	15	38	80	139	205	477	1,521	2,598	2,920	1,424	275	17	
Forceps	129	1		1		1	1	3	18	37	50	15	5		
Vacuum	434		2		4	4	6	16	57	124	163	60	12	2	
Caesarean	5,534		3	9	28	46	53	139	638	1,359	1,869	1,186	309	34	
Unknown	15								1	3	6	5			

TABLE 79
RESIDENT LIVE BIRTHS BY RACE OF THE MOTHER
BY MEDICAL HISTORY OF THE PREGNANCY
VIRGINIA, 2013

DUPLICATED AND UNDUPLICATED	TOTAL		WHITE RACE		BLACK RACE		OTHER RACES	
COUNTS WITH MEDICAL HISTORY	Number	Percent	Number	Percent	Number	Percent	Number	Percent
RESIDENT LIVE BIRTHS	101,977		65,008		21,623		15,346	
UNDUPLICATED COUNT WITH MEDICAL HISTORY	34,540		20,763		8,126		5,651	
RECORDS WITH NO MEDICAL HISTORY INDICATED	14		13				1	
RECORDS WITH UNKNOWN MEDICAL HISTORY	67,423		44,232		13,497		9,694	
PERCENT UNDUPLICATED COUNT OF LIVE BIRTHS	33.9		31.9		37.6		36.8	
DUPLICATED COUNT WITH MEDICAL HISTORY	50,589	100.0	29,838	100.0	12,572	100.0	8,179	100.0
Previous Caesarean	16,282	32.2	9,909	33.2	3,815	30.3	2,558	31.3
Hemoglobinopathy	5,718	11.3	3,378	11.3	1,632	13.0	708	8.7
Gestational Diabetes	4,333	8.6	2,466	8.3	732	5.8	1,135	13.9
Gestational Hypertension	3,544	7.0	2,264	7.6	830	6.6	450	5.5
Anemia (Hct < 30/Hgb <10)	3,214	6.4	1,556	5.2	1,115	8.9	543	6.6
Previous Preterm	1,690	3.3	1,013	3.4	419	3.3	258	3.2
Hydramnios/Oligohydramnios	1,564	3.1	798	2.7	397	3.2	369	4.5
RH Sensitization	1,448	2.9	1,062	3.6	160	1.3	226	2.8
Hypertension, Prepregnancy	1,431	2.8	765	2.6	523	4.2	143	1.7
Infertility Treatment	1,256	2.5	953	3.2	73	0.6	230	2.8
Chlamydia	1,252	2.5	442	1.5	657	5.2	153	1.9
Acute or Chronic Lung Disease	1,046	2.1	614	2.1	346	2.8	86	1.1
Poor Pregnancy Outcomes	718	1.4	399	1.3	208	1.7	111	1.4
Prepregnancy Diabetes	609	1.2	330	1.1	176	1.4	103	1.3
Previous Infant 4000+ Grams	597	1.2	469	1.6	56	0.4	72	0.9
Incompetent Cervix	261	0.5	111	0.4	105	0.8	45	0.6
Cardiac Disease	223	0.4	156	0.5	49	0.4	18	0.2
Hepatitis C	214	0.4	198	0.7	8	0.1	8	0.1
Hepatitis B	186	0.4	50	0.2	47	0.4	89	1.1
Gonorrhea	187	0.4	47	0.2	131	1.0	9	0.1
Renal Disease	173	0.3	110	0.4	24	0.2	39	0.5
Syphilis	56	0.1	17	0.1	33	0.3	6	0.1
Other	4,587	9.1	2,731	9.2	1,036	8.2	820	10.0

TABLE 80
RESIDENT LIVE BIRTHS BY RACE OF THE MOTHER
BY EVENTS OF LABOR AND DELIVERY
VIRGINIA, 2013

DUPLICATED AND UNDUPLICATED	TOTAL		WHITE RACE		BLACK RACE		OTHER RACES	
COUNTS OF EVENTS	Number	Percent	Number	Percent	Number	Percent	Number	Percent
RESIDENT LIVE BIRTHS	101,977		65,008		21,623		15,346	
UNDUPLICATED COUNT OF EVENTS	47,596		29,578		9,668		8,350	
RECORDS WITH NO EVENTS INDICATED	54,372		35,424		11,955		6,993	
RECORDS WITH UNKNOWN EVENTS	9		6				3	
PERCENT UNDUPLICATED COUNT OF LIVE BIRTHS	46.7		45.5		44.7		54.4	
DUPLICATED COUNT OF EVENTS	69,778	100.0	42,603	100.0	14,331	100.0	12,844	100.0
Induction of Labor	17,442	25.0	11,293	26.5	3,639	25.4	2,510	19.5
Antibiotics	13,703	19.6	8,177	19.2	2,968	20.7	2,558	19.9
Augmentation of Labor	12,701	18.2	8,006	18.8	2,300	16.0	2,395	18.6
Precipitous Labor (< 3 hrs)	6,589	9.4	3,635	8.5	857	6.0	2,097	16.3
Meconium Staining	4,836	6.9	2,827	6.6	1,009	7.0	1,000	7.8
Premature Rupture of Membrane (> 12 hrs)	2,079	3.0	1,264	3.0	553	3.9	262	2.0
Fetal Distress	1,959	2.8	1,179	2.8	523	3.6	257	2.0
Dysfunctional Labor	1,746	2.5	1,010	2.4	473	3.3	263	2.0
Fetal Intolerance	1,396	2.0	831	2.0	374	2.6	191	1.5
Chorioamnionitis	883	1.3	462	1.1	172	1.2	249	1.9
Steriods	858	1.2	554	1.3	197	1.4	107	0.8
Prolonged Labor (> 20 hrs)	793	1.1	519	1.2	123	0.9	151	1.2
Febrile (> 100F or 38C)	711	1.0	465	1.1	139	1.0	107	0.8
Cephalopelvic Disproportion	459	0.7	270	0.6	125	0.9	64	0.5
Placenta Previa	352	0.5	216	0.5	62	0.4	74	0.6
Abruptio Placenta	326	0.5	190	0.4	91	0.6	45	0.4
Other Excessive Bleeding	289	0.4	208	0.5	41	0.3	40	0.3
Cord Prolapse	61	0.1	35	0.1	15	0.1	11	0.1
Anesthetic Complications	48	0.1	32	0.1	9	0.1	7	0.1
Seizures During Labor	28	0.0	14	0.0	9	0.1	5	0.0
Other	2,519	3.6	1,416	3.3	652	4.5	451	3.5

TABLE 81
RESIDENT LIVE BIRTHS WITH ABNORMAL CONDITIONS OF THE NEWBORN
BY RACE OF THE MOTHER
VIRGINIA, 2013

DUPLICATED AND UNDUPLICATED COUNTS WITH CONDITIONS INDICATED	TOTAL		WHITE RACE		BLACK RACE		OTHER RACES	
	Number	Percent	Number	Percent	Number	Percent	Number	Percent
RESIDENT TOTAL LIVE BIRTHS	101,977		65,008		21,623		15,346	
UNDUPLICATED COUNT WITH CONDITIONS INDICATED	6,984		4,117		1,923		944	
RECORDS WITH NO CONDITIONS OF NEWBORN STATED	92,288		58,775		19,416		14,097	
RECORDS WITH UNKNOWN CONDITIONS OF NEWBORN	2,705		2,116		284		305	
PERCENT UNDUPLICATED COUNT OF LIVE BIRTHS	6.8		6.3		8.9		6.2	
DUPLICATED COUNT WITH CONDITIONS INDICATED	9,548	100.0	5,656	100.0	2,641	100.0	1,251	100.0
NICU Admission	5,029	52.7	2,928	51.8	1,344	50.9	757	60.5
Assisted Ventilation Immediate	1,764	18.5	992	17.5	593	22.5	179	14.3
Assisted Ventilation > 6 hours	625	6.5	377	6.7	212	8.0	36	2.9
Antibiotics Given	496	5.2	340	6.0	90	3.4	66	5.3
Surfactant Replacement Therapy	197	2.1	105	1.9	78	3.0	14	1.1
Meconium Aspiration Syndrome	76	0.8	51	0.9	18	0.7	7	0.6
Hyaline Membrane Disease / RDS	60	0.6	44	0.8	11	0.4	5	0.4
Anemia (Hct < 39/Hgb < 13)	52	0.5	30	0.5	15	0.6	7	0.6
Infectious Condition	30	0.3	25	0.4	3	0.1	2	0.2
Birth Injury	18	0.2	8	0.1	8	0.3	2	0.2
Seizures	15	0.2	9	0.2	5	0.2	1	0.1
Fetal Alcohol Syndrome								
Other	1,186	12.4	747	13.2	264	10.0	175	14.0

TABLE 82
RESIDENT LIVE BIRTHS WITH CONGENITAL ANOMALIES OF THE NEWBORN
BY RACE OF THE MOTHER
VIRGINIA, 2013

DUPLICATED AND UNDUPLICATED COUNTS WITH ANOMALIES	TOTAL		WHITE RACE		BLACK RACE		OTHER RACES	
	Number	Percent	Number	Percent	Number	Percent	Number	Percent
RESIDENT TOTAL LIVE BIRTHS	101,977		65,008		21,623		15,346	
UNDUPLICATED COUNT WITH CONGENITAL ANOMALIES	582		370		137		75	
RECORDS WITH NO CONGENITAL ANOMALIES STATED	101,336		64,597		21,478		15,261	
RECORDS WITH UNKNOWN CONGENITAL ANOMALIES	59		41		8		10	
PERCENT UNDUPLICATED COUNT OF LIVE BIRTHS	0.6		0.6		0.6		0.5	
DUPLICATED COUNT WITH ANOMALIES	639	100.0	395	100.0	151	100.0	93	100.0
Polydactyly/Syndactyly/Adactyly	56	8.8	27	6.8	21	13.9	8	8.6
Cleft Lip with or without Cleft Palate	47	7.4	39	9.9	6	4.0	2	2.2
Clubfoot	43	6.7	28	7.1	11	7.3	4	4.3
Hypospadias	38	5.9	30	7.6	5	3.3	3	3.2
Other Musculoskeletal/Integumental Anomalies	33	5.2	18	4.6	7	4.6	8	8.6
Gastroschisis	27	4.2	22	5.6	3	2.0	2	2.2
Renal Agenesis	26	4.1	13	3.3	3	2.0	10	10.8
Other Urogenital Anomalies	21	3.3	13	3.3	1	0.7	7	7.5
Cyanotic Congenital Heart Disease	18	2.8	11	2.8	5	3.3	2	2.2
Other Circulatory/Respiratory Anomalies	17	2.7	11	2.8	4	2.6	2	2.2
Malformed Genitalia	17	2.7	9	2.3	5	3.3	3	3.2
Hydrocephalus	16	2.5	8	2.0	4	2.6	4	4.3
Down's Syndrome	16	2.5	12	3.0	1	0.7	3	3.2
Cleft Palate Alone	14	2.2	11	2.8	3	2.0		
Diaphragmatic Hernia	13	2.0	7	1.8	5	3.3	1	1.1
Anencephalus	9	1.4	5	1.3	3	2.0	1	1.1
Other Gastrointestinal Anomalies	9	1.4	2	0.5	3	2.0	4	4.3
Omphalocele	8	1.3	5	1.3	2	1.3	1	1.1
Limb Reduction	8	1.3	3	0.8	1	0.7	4	4.3
Other Central Nervous System Anomalies	6	0.9	5	1.3	1	0.7		
Meningomyelocele/Spina Bifida	5	0.8	5	1.3				
Suspected Chromosomal Disorder	4	0.6	2	0.5	1	0.7	1	1.1
Rectal Atresia/Stenosis	3	0.5	1	0.3	2	1.3		
Tracheo-Esophageal Fistula/Esophageal Atresia	3	0.5	2	0.5	1	0.7		
Microcephalus								
Other Specified Anomalies	182	28.5	106	26.8	53	35.1	23	24.7

TABLE 83
RESIDENTS WITH MEDICAL HISTORY OF THE PREGNANCY INDICATED BY AGE OF THE MOTHER
VIRGINIA, 2013

DUPLICATED AND UNDUPLICATED COUNTS WITH MEDICAL HISTORY	TOTAL BIRTHS	AGE OF MOTHER													
		< 15	15	16	17	18	19	15-19	20-24	25-29	30-34	35-39	40-44	45 Up	Unknown
RESIDENT LIVE BIRTHS	101,977	35	156	336	716	1,484	2,589	5,281	20,958	28,881	29,324	13,998	3,245	249	6
UNDUPLICATED COUNT WITH MEDICAL HISTORY	34,540	4	32	66	162	335	649	1,244	5,907	8,960	10,397	6,217	1,668	140	3
PERCENT UNDUPLICATED OF AGE GROUP LIVE BIRTHS	33.9	11.4	20.5	19.6	22.6	22.6	25.1	23.6	28.2	31.0	35.5	44.4	51.4	56.2	50.0
DUPLICATED COUNT WITH MEDICAL HISTORY	50,589	5	44	99	227	457	937	1,764	8,468	12,826	15,079	9,394	2,765	263	25
Previous Caesarean	16,282			2	10	29	92	133	2,128	4,079	5,554	3,470	867	48	3
Hemoglobinopathy	5,718		8	15	32	63	146	264	1,058	1,569	1,563	955	280	29	
Gestational Diabetes	4,333		2		5	13	39	59	512	1,016	1,422	985	316	21	2
Gestational Hypertension	3,544		6	11	17	35	91	160	670	969	1,004	559	166	14	2
Anemia (Hct < 30/Hgb <10)	3,214		3	16	32	59	127	237	819	882	764	412	95	5	
Previous Preterm	1,690			1	4	4	18	27	252	459	536	301	110	3	2
Hydramnios/Oligohydramnios	1,564	2	2	3	11	20	36	72	290	394	445	277	71	13	
RH Sensitization	1,448		4	2	7	24	29	66	273	439	417	194	51	8	
Hypertension, Prepregnancy	1,431			4	3	8	18	33	203	348	423	308	102	12	2
Infertility Treatment	1,256								22	163	414	389	211	57	
Chlamydia	1,252	2	10	17	44	82	127	280	574	255	104	28	7		2
Acute or Chronic Lung Disease	1,046		3	5	7	29	38	82	274	301	248	105	34	2	
Poor Pregnancy Outcomes	718				2	2	9	13	111	189	224	116	60	3	2
Prepregnancy Diabetes	609				2	2	10	14	90	152	174	129	45	3	2
Previous Infant 4000+ Grams	597					4		4	54	156	205	138	36	4	
Incompetent Cervix	261						4	4	42	71	89	44	10	1	
Cardiac Disease	223			1	1	1	7	10	46	65	65	24	12	1	
Hepatitis C	214				3		4	7	48	76	57	17	7		2
Hepatitis B	186				1		2	3	24	41	64	39	13		2
Gonorrhea	187				8	14	15	37	88	40	15	4	1		2
Renal Disease	173		1	1	1	2	5	10	33	48	54	17	9	2	
Syphilis	56			1		2	1	4	18	8	8	12	4		2
Other	4,587	1	5	20	37	64	119	245	839	1,106	1,230	871	258	37	

TABLE 84
RESIDENTS WITH MEDICAL HISTORY OF THE PREGNANCY INDICATED BY MONTH AND TRIMESTER PRENATAL CARE BEGAN
VIRGINIA, 2013

DUPLICATED AND UNDUPLICATED COUNTS WITH MEDICAL HISTORY	TOTAL BIRTHS	MONTH AND TRIMESTER CARE BEGAN												NO CARE	CARE UNKNOWN
		1	2	3	1st	4	5	6	2nd	7	8	9	3rd		
RESIDENT LIVE BIRTHS	101,977	19,965	48,345	16,255	84,565	5,702	3,012	1,739	10,453	1,147	692	391	2,230	752	3,977
UNDUPLICATED COUNT WITH MEDICAL HISTORY	34,540	6,899	15,384	5,955	28,238	2,120	1,123	705	3,948	485	265	137	887	233	1,234
PERCENT UNDUPLICATED OF AGE GROUP LIVE BIRTHS	33.9	34.6	31.8	36.6	33.4	37.2	37.3	40.5	37.8	42.3	38.3	35.0	39.8	31.0	31.0
DUPLICATED COUNT WITH MEDICAL HISTORY	50,589	10,368	22,271	8,892	41,531	3,087	1,671	1,025	5,783	722	365	178	1,265	330	1,680
Previous Caesarean	16,282	3,342	7,561	2,598	13,501	933	502	309	1,744	196	122	76	394	104	539
Hemoglobinopathy	5,718	1,262	2,677	1,005	4,944	299	137	94	530	58	34	13	105	35	104
Gestational Diabetes	4,333	894	1,860	781	3,535	229	142	88	459	56	24	10	90	7	242
Gestational Hypertension	3,544	723	1,535	642	2,900	193	88	60	341	30	21	5	56	18	229
Anemia (Hct < 30/Hgb <10)	3,214	563	1,331	669	2,563	269	165	84	518	69	31	12	112	17	4
Previous Preterm	1,690	383	604	302	1,289	115	70	50	235	29	8	5	42	20	104
Hydramnios/Oligohydramnios	1,564	331	732	263	1,326	95	55	28	178	25	17	7	49	8	3
RH Sensitization	1,448	235	784	251	1,270	98	39	16	153	16	7	1	24	1	
Hypertension, Prepregnancy	1,431	268	692	216	1,176	68	25	22	115	20	5	6	31	7	102
Infertility Treatment	1,256	469	349	194	1,012	26	14	8	48	8	2		10	3	183
Chlamydia	1,252	167	479	227	873	137	72	64	273	36	14	6	56	16	34
Acute or Chronic Lung Disease	1,046	128	523	204	855	77	42	25	144	16	14	3	33	12	2
Poor Pregnancy Outcomes	718	176	259	115	550	59	29	13	101	13	4		17	6	44
Prepregnancy Diabetes	609	144	273	79	496	34	19	6	59	7	1	2	10	9	35
Previous Infant 4000+ Grams	597	81	239	163	483	61	26	15	102	4	4	1	9	3	
Incompetent Cervix	261	84	104	38	226	20	6	1	27	1			1	4	3
Cardiac Disease	223	29	134	27	190	12	8	2	22	4	3	1	8	2	1
Hepatitis C	214	15	78	45	138	18	8	6	32	10	3	5	18	9	17
Hepatitis B	186	45	81	27	153	10	4	3	17	3	2		5		11
Gonorrhea	187	26	78	23	127	18	12	9	39	6	2	1	9	2	10
Renal Disease	173	43	81	32	156	5	5	1	11	2			2	3	1
Syphilis	56	8	23	9	40	6	1	2	9	1			1	1	5
Other	4,587	952	1,794	982	3,728	305	202	119	626	112	47	24	183	43	7

TABLE 85
RESIDENT LIVE BIRTHS WITH EVENTS OF LABOR AND DELIVERY
BY AGE OF THE MOTHER
VIRGINIA, 2013

EVENTS OF LABOR AND DELIVERY	TOTAL	AGE OF MOTHER													
WITH PERCENT UNDUPLICATED COUNT OF TOTAL	EVENTS	< 15	15	16	17	18	19	15-19	20-24	25-29	30-34	35-39	40-44	45 Up	Unknown
RESIDENT LIVE BIRTHS	101,977	35	156	335	714	1,483	2,589	5,277	20,945	28,856	29,297	13,986	3,239	247	95
UNDUPLICATED COUNT OF EVENTS	47,596	17	78	168	353	756	1,262	2,617	9,675	13,142	13,720	6,648	1,642	132	3
RECORDS WITH NO EVENTS INDICATED	54,372	18	77	167	361	727	1,327	2,659	11,270	15,713	15,575	7,335	1,595	115	92
RECORDS WITH UNKNOWN EVENTS	9		1					1		1	2	3	2		
PERCENT UNDUPLICATED COUNT OF LIVE BIRTHS	46.7	48.6	50.0	50.1	49.4	51.0	48.7	49.6	46.2	45.5	46.8	47.5	50.7	53.4	3.2
DUPLICATED COUNT OF EVENTS	69,778	23	113	247	539	1,183	1,906	3,988	14,215	19,191	20,018	9,600	2,513	211	19
Induction of Labor	17,442	6	36	68	144	307	527	1,082	3,893	4,960	4,698	2,197	561	43	2
Antibiotics	13,703	6	14	42	84	200	347	687	2,438	3,618	4,113	2,186	604	49	2
Augmentation of Labor	12,701	6	24	53	122	240	393	832	2,888	3,639	3,538	1,469	308	19	2
Precipitous Labor (< 3 hrs)	6,589		5	11	25	44	76	161	773	1,663	2,325	1,313	322	30	2
Meconium Staining	4,836	2	9	22	39	81	121	272	996	1,352	1,442	589	169	14	
Premature Rupture of Membrane (> 12 hrs)	2,079		1	5	7	34	71	118	516	547	573	238	77	7	3
Fetal Distress	1,959	1	3	7	21	34	64	129	440	512	516	267	85	9	
Dysfunctional Labor	1,746	1	2	6	16	36	46	106	382	482	497	216	56	6	
Fetal Intolerance	1,396		5	6	11	32	41	95	320	371	370	177	56	5	2
Chorioamnionitis	883		2	5	8	30	30	75	200	261	225	96	20	4	2
Steriods	858			1	10	18	17	46	156	229	229	137	57	2	2
Prolonged Labor (> 20 hrs)	793		3	1	8	16	25	53	168	221	225	93	31		2
Febrile (> 100F or 38C)	711	1	1	1	6	30	34	72	182	223	162	59	10	2	
Cephalopelvic Disproportion	459		3	1	7	13	18	42	112	129	112	49	14	1	
Placenta Previa	352			1		1	2	4	27	71	127	91	29	3	
Abruptio Placenta	326		1	1	1	4	11	18	69	98	91	36	11	3	
Other Excessive Bleeding	289			1	2	7	8	18	69	89	70	29	13	1	
Cord Prolapse	61						1	1	9	16	20	12	3		
Anesthetic Complications	48					4	1	5	9	10	12	7	4	1	
Seizures During Labor	28			1	2	1		4	4	8	7	1	4		
Other	2,519		4	14	26	51	73	168	564	692	666	338	79	12	

TABLE 86
RESIDENT LIVE BIRTHS WITH EVENTS OF LABOR AND DELIVERY
BY MONTH AND TRIMESTER PRENATAL CARE BEGAN
VIRGINIA, 2013

EVENTS OF LABOR AND DELIVERY	TOTAL	MONTH AND TRIMESTER CARE BEGAN												NO	CARE
WITH PERCENT UNDUPLICATED COUNT OF TOTAL	EVENTS	1	2	3	1st	4	5	6	2nd	7	8	9	3rd	CARE	UNKNOWN
RESIDENT LIVE BIRTHS	101,977	19,965	48,345	16,255	84,565	5,702	3,012	1,739	10,453	1,147	692	391	2,230	752	3,977
UNDUPLICATED COUNT OF EVENTS	47,596	9,407	21,151	7,885	38,443	2,824	1,515	875	5,214	635	366	205	1,206	267	2,466
RECORDS WITH NO EVENTS INDICATED	54,372	10,558	27,194	8,370	46,122	2,878	1,497	864	5,239	512	326	186	1,024	485	1,502
RECORDS WITH UNKNOWN EVENTS	9														9
PERCENT UNDUPLICATED COUNT OF LIVE BIRTHS	46.7	47.1	43.8	48.5	45.5	49.5	50.3	50.3	49.9	55.4	52.9	52.4	54.1	35.5	62.0
DUPLICATED COUNT OF EVENTS	69,778	13,821	30,601	11,623	56,045	4,237	2,339	1,319	7,895	897	537	292	1,726	374	3,738
Induction of Labor	17,442	3,318	7,824	2,989	14,131	1,057	533	293	1,883	205	130	55	390	31	1,007
Antibiotics	13,703	3,344	5,693	2,038	11,075	739	423	207	1,369	118	89	52	259	83	917
Augmentation of Labor	12,701	2,124	5,471	2,314	9,909	849	456	251	1,556	191	108	71	370	57	809
Precipitous Labor (< 3 hrs)	6,589	1,676	2,508	1,174	5,358	389	236	189	814	169	68	26	263	64	90
Meconium Staining	4,836	808	2,342	678	3,828	313	172	100	585	63	40	32	135	47	241
Premature Rupture of Membrane (> 12 hrs)	2,079	438	912	302	1,652	103	64	35	202	17	12	4	33	20	172
Fetal Distress	1,959	212	1,014	389	1,615	141	88	49	278	22	18	10	50	9	7
Dysfunctional Labor	1,746	160	1,024	316	1,500	109	64	30	203	21	10	10	41	2	
Fetal Intolerance	1,396	248	521	251	1,020	87	48	29	164	15	11	3	29	8	175
Chorioamnionitis	883	137	468	111	716	47	33	9	89	8	7	5	20	7	51
Steriods	858	277	281	89	647	28	14	8	50	4	2		6	8	147
Prolonged Labor (> 20 hrs)	793	165	280	132	577	51	22	19	92	9	3	1	13	2	109
Febrile (> 100F or 38C)	711	89	408	111	608	47	22	11	80	5	9	4	18	5	
Cephalopelvic Disproportion	459	62	201	114	377	32	19	15	66	5	4	2	11	2	3
Placenta Previa	352	99	148	64	311	16	14	6	36	1		2	3	2	
Abruptio Placenta	326	70	147	42	259	25	13	8	46	3	5	3	11	7	3
Other Excessive Bleeding	289	45	130	48	223	20	23	11	54	5	1	3	9	1	2
Cord Prolapse	61	12	31	11	54	3	1	1	5	1			1	1	
Anesthetic Complications	48	10	24	6	40	3	1		4	1			1	2	1
Seizures During Labor	28	3	17	4	24	1		1	2	1			1	1	
Other	2,519	524	1,157	440	2,121	177	93	47	317	33	20	9	62	15	4

TABLE 87
RESIDENT INFANTS WITH ABNORMAL CONDITIONS OF THE NEWBORN
BY BIRTH WEIGHT IN GRAMS
VIRGINIA, 2013

CONDITIONS OF THE NEWBORN WITH PERCENT UNDUPLICATED OF TOTAL BIRTHS	TOTAL BIRTHS	BIRTH WEIGHT IN GRAMS													
		499 or Less	500 to 999	1,000 to 1,499	1,500 to 1,999	2,000 to 2,499	Total Low Weight	2,500 to 2,999	3,000 to 3,499	3,500 to 3,999	4,000 to 4,499	4,500 to 4,999	5,000 or More	Total Full Weight	Unknown
RESIDENT LIVE BIRTHS	101,977	213	581	792	1,640	4,952	8,178	17,791	38,812	28,047	7,688	1,124	109	93,571	228
UNDUPLICATED COUNT WITH CONDITIONS INDICATED	6,984	71	433	562	1,005	1,238	3,309	1,186	1,310	789	280	73	9	3,647	28
RECORDS WITH NO CONDITIONS INDICATED	92,288	141	147	227	626	3,612	4,753	16,164	36,418	26,440	7,211	1,008	99	87,340	195
RECORDS WITH UNKNOWN CONDITIONS	2,705	1	1	3	9	102	116	441	1,084	818	197	43	1	2,584	5
PERCENT UNDUPLICATED OF TOTAL LIVE BIRTHS	6.8	33.3	74.5	71.0	61.3	25.0	40.5	6.7	3.4	2.8	3.6	6.5	8.3	3.9	12.3
DUPLICATED COUNT WITH CONDITIONS INDICATED	9,548	97	817	945	1,475	1,612	4,946	1,507	1,630	987	329	97	9	4,559	43
NICU Admission	5,029	39	397	520	918	1,033	2,907	717	734	431	164	46	9	2,101	21
Assisted Ventilation Immediate	1,764	12	177	150	203	206	748	276	377	251	76	24		1,004	12
Assisted Ventilation > 6 hours	625	7	79	93	100	79	358	82	96	67	10	7		262	5
Antibiotics Given	496	1	33	39	67	77	217	84	105	70	14	5		278	1
Surfactant Replacement Therapy	197	3	63	56	35	17	174	11	7	2	2			22	1
Meconium Aspiration Syndrome	76		1	2	1	1	5	11	28	19	12			70	1
Hyaline Membrane Disease / RDS	60		1	6	12	8	27	10	10	8	3	2		33	
Anemia (Hct < 39/Hgb < 13)	52	2	8	6	4	3	23	9	12	7	1			29	
Infectious Condition	30	1	1		1	3	6	4	10	6	3	1		24	
Birth Injury	18		2				2	3	6	2	4	1		16	
Seizures	15		1		5	1	7		4	4				8	
Fetal Alcohol Syndrome															
Other	1,186	32	54	73	129	184	472	300	241	120	40	11		712	2

TABLE 88
RESIDENT INFANTS WITH ABNORMAL CONDITIONS OF THE NEWBORN
BY MONTH AND TRIMESTER PRENATAL CARE BEGAN
VIRGINIA, 2013

CONDITIONS OF THE NEWBORN WITH PERCENT UNDUPLICATED OF TOTAL BIRTHS	TOTAL BIRTHS	MONTH AND TRIMESTER CARE BEGAN												NO CARE	CARE UNKNOWN
		1	2	3	1st	4	5	6	2nd	7	8	9	3rd		
RESIDENT LIVE BIRTHS	101,977	19,965	48,345	16,255	84,565	5,702	3,012	1,739	10,453	1,147	692	391	2,230	752	3,977
UNDUPLICATED COUNT WITH CONDITIONS INDICATED	6,984	1,426	3,091	988	5,505	378	217	130	725	56	37	22	115	102	537
RECORDS WITH NO CONDITIONS INDICATED	92,288	18,523	45,128	15,204	78,855	5,290	2,777	1,605	9,672	1,085	650	368	2,103	648	1,010
RECORDS WITH UNKNOWN CONDITIONS	2,705	16	126	63	205	34	18	4	56	6	5	1	12	2	2,430
PERCENT UNDUPLICATED OF TOTAL LIVE BIRTHS	6.8	7.1	6.4	6.1	6.5	6.6	7.2	7.5	6.9	4.9	5.3	5.6	5.2	13.6	13.5
DUPLICATED COUNT WITH CONDITIONS INDICATED	9,548	1,983	4,042	1,297	7,322	529	287	174	990	69	50	30	149	159	928
NICU Admission	5,029	1,003	2,297	634	3,934	243	139	92	474	35	27	17	79	81	461
Assisted Ventilation Immediate	1,764	381	704	264	1,349	115	58	26	199	13	9	5	27	27	162
Assisted Ventilation > 6 hours	625	114	268	68	450	31	18	10	59	6	3		9	12	95
Antibiotics Given	496	60	141	70	271	31	12	13	56	1	3	4	8	13	148
Surfactant Replacement Therapy	197	47	50	23	120	6	6	3	15					9	53
Meconium Aspiration Syndrome	76	16	39	13	68	7	1		8						
Hyaline Membrane Disease / RDS	60	9	28	10	47	6	1	2	9	2			2	2	
Anemia (Hct < 39/Hgb < 13)	52	19	19	6	44	2	3	1	6	1	1		2		
Infectious Condition	30	3	14	6	23	4	1	1	6	1			1		
Birth Injury	18	2	9	2	13	4			4						1
Seizures	15	2	4	1	7		1		1		1		1	1	5
Fetal Alcohol Syndrome															
Other	1,186	327	469	200	996	80	47	26	153	10	6	4	20	14	3

TABLE 89
RESIDENT LIVE BIRTHS WITH CONGENITAL ANOMALIES OF THE NEWBORN
BY AGE OF THE MOTHER
VIRGINIA, 2013

LIVE BIRTHS WITH CONGENITAL ANOMALIES	TOTAL	AGE OF MOTHER													
WITH PERCENT UNDUPLICATED COUNT OF TOTAL	ANOMALIES	< 15	15	16	17	18	19	15-19	20-24	25-29	30-34	35-39	40-44	45 Up	Unknown
RESIDENT LIVE BIRTHS	101,977	35	156	335	714	1,482	2,586	5,273	20,937	28,846	29,278	13,977	3,237	247	147
UNDUPLICATED COUNT WITH ANOMALIES	582		1	3	7	18	25	54	141	153	143	70	19		2
PERCENT UNDUPLICATED COUNT OF LIVE BIRTHS	0.6		0.6	0.9	1.0	1.2	1.0	1.0	0.7	0.5	0.5	0.5	0.6		1.4
DUPLICATED COUNT WITH ANOMALIES	639		1	3	7	25	28	64	152	167	157	78	19		2
Polydactyly/Syndactyly/Adactyly	56					2	3	5	14	19	9	9			
Cleft Lip with or without Cleft Palate	47			1	2	1	4	8	7	15	14	3			
Clubfoot	43				1	4	2	7	10	11	12	3			
Hypospadias	38					1	2	3	8	12	9	3	1		2
Other Musculoskeletal/Integumental Anomalies	33					4	2	6	7	7	8	4	1		
Gastroschisis	27				1	3	5	9	11	3	3	1			
Renal Agenesis	26				1	1		2	6	8	4	5	1		
Other Urogenital Anomalies	21						1	1	4	6	6	4			
Cyanotic Congenital Heart Disease	18								3	5	6	4			
Other Circulatory/Respiratory Anomalies	17								4	4	7	1	1		
Malformed Genitalia	17					1	2	3	5	5	4				
Hydrocephalus	16				1			1	8	3	3	1			
Down's Syndrome	16									2	3	6	5		
Cleft Palate Alone	14								4	7	3				
Diaphragmatic Hernia	13					1	1	2	4		4	3			
Anencephalus	9								2	5	1	1			
Other Gastrointestinal Anomalies	9					2		2	1	2	1	3			
Omphalocele	8								1	2	3	1	1		
Limb Reduction	8								1	3	2	2			
Other Central Nervous System Anomalies	6								4	2					
Meningomyelocele/Spina Bifida	5								1	1	2		1		
Suspected Chromosomal Disorder	4								1		2	1			
Rectal Atresia/Stenosis	3						1	1		1	1				
Tracheo-Esophageal Fistula/Esophageal Atresia	3									1	2				
Microcephalus															
Other Specified Anomalies	182		1	2	1	5	5	14	46	43	48	23	8		

TABLE 90
RESIDENT LIVE BIRTHS WITH CONGENITAL ANOMALIES OF THE NEWBORN
BY MONTH AND TRIMESTER PRENATAL CARE BEGAN
VIRGINIA, 2013

LIVE BIRTHS WITH CONGENITAL ANOMALIES	TOTAL	MONTH AND TRIMESTER CARE BEGAN												NO	CARE
WITH PERCENT UNDUPLICATED COUNT OF TOTAL	ANOMALIES	1	2	3	1st	4	5	6	2nd	7	8	9	3rd	CARE	UNKNOWN
RESIDENT LIVE BIRTHS	101,977	19,965	48,345	16,255	84,565	5,702	3,012	1,739	10,453	1,147	692	391	2,230	752	3,977
UNDUPLICATED COUNT WITH ANOMALIES	582	112	247	88	447	45	22	9	76	9	2	2	13	8	38
PERCENT UNDUPLICATED COUNT OF LIVE BIRTHS	0.6	0.6	0.5	0.5	0.5	0.8	0.7	0.5	0.7	0.8	0.3	0.5	0.6	1.1	1.0
DUPLICATED COUNT WITH ANOMALIES	639	125	276	95	496	50	22	9	81	10	2	2	14	9	39
Polydactyly/Syndactyly/Adactyly	56	6	26	10	42	5	7		12	1	1		2		
Cleft Lip with or without Cleft Palate	47	8	25	7	40	2			2	1			1	2	2
Clubfoot	43	10	22	3	35	5	2		7					1	
Hypospadias	38	10	10	6	26	4			4	1			1		7
Other Musculoskeletal/Integumental Anomalies	33	3	14	5	22	7	3		10					1	
Gastroschisis	27	5	10	3	18	5			5					1	3
Renal Agenesis	26	5	12	6	23	1	1	1	3						
Other Urogenital Anomalies	21	4	11	4	19	1	1		2						
Cyanotic Congenital Heart Disease	18	1	4	1	6	2			2						10
Other Circulatory/Respiratory Anomalies	17	3	8	5	16					1			1		
Malformed Genitalia	17	3	11		14	2		1	3						
Hydrocephalus	16	5	7	2	14	1		1	2						
Down's Syndrome	16	3	12		15			1	1						
Cleft Palate Alone	14		9	2	11					1			1		2
Diaphragmatic Hernia	13	2	5	2	9	1			1	1			1		2
Anencephalus	9		2	1	3					1			1	1	4
Other Gastrointestinal Anomalies	9	2	2	3	7	2			2						
Omphalocele	8	3	3	1	7										1
Limb Reduction	8		5	3	8										
Other Central Nervous System Anomalies	6		4	1	5		1		1						
Meningomyelocele/Spina Bifida	5														5
Suspected Chromosomal Disorder	4		1		1										3
Rectal Atresia/Stenosis	3		3		3										
Tracheo-Esophageal Fistula/Esophageal Atresia	3	1	1	1	3										
Microcephalus															
Other Specified Anomalies	182	51	69	29	149	12	7	5	24	3	1	2	6	3	

TABLE 91
RESIDENT LIVE BIRTHS BY METHOD OF PAYMENT
BY AGE AND RACE OF MOTHER
VIRGINIA, 2013

METHOD OF PAYMENT	RACE OF MOTHER	TOTAL BIRTHS	AGE OF MOTHER													
			< 15	15	16	17	18	19	15-19	20-24	25-29	30-34	35-39	40-44	45 Up	Unknown
ALL BIRTHS	TOTAL	101,977	35	156	336	716	1,484	2,589	5,281	20,958	28,881	29,324	13,998	3,245	249	6
	WHITE	65,008	15	57	156	345	804	1,417	2,779	12,003	18,803	19,848	9,262	2,131	163	4
	BLACK	21,623	17	79	132	259	490	907	1,867	6,720	5,957	4,468	2,046	513	33	2
	OTHER	15,346	3	20	48	112	190	265	635	2,235	4,121	5,008	2,690	601	53	
MEDICAID	TOTAL	31,348	26	111	228	478	983	1,672	3,472	10,954	8,756	5,304	2,285	521	30	
	WHITE	15,505	10	42	109	214	502	867	1,734	5,502	4,399	2,539	1,058	250	13	
	BLACK	11,241	14	56	88	189	366	645	1,344	4,423	3,045	1,644	638	127	6	
	OTHER	4,602	2	13	31	75	115	160	394	1,029	1,312	1,121	589	144	11	
PRIVATE INSURANCE	TOTAL	63,329	6	35	72	176	392	742	1,417	8,389	17,897	22,171	10,767	2,479	203	
	WHITE	45,122	3	12	34	93	245	453	837	5,572	13,038	16,157	7,650	1,725	140	
	BLACK	9,254	3	19	31	63	101	215	429	1,990	2,588	2,583	1,289	346	26	
	OTHER	8,953		4	7	20	46	74	151	827	2,271	3,431	1,828	408	37	
SELF-PAY	TOTAL	4,476	2	10	30	42	75	103	260	874	1,368	1,171	633	155	11	2
	WHITE	2,473	1	3	10	25	40	49	127	448	781	674	340	94	7	1
	BLACK	575		4	11	4	10	33	62	149	147	127	65	24		1
	OTHER	1,428	1	3	9	13	25	21	71	277	440	370	228	37	4	
CHAMPUS / TRICARE	TOTAL	328				1		3	4	45	61	108	75	31	4	
	WHITE	258				1		2	3	33	50	85	60	24	3	
	BLACK	47						1	1	8	7	16	9	6		
	OTHER	23								4	4	7	6	1	1	
OTHER GOVERNMENT	TOTAL	1											1			
	WHITE	1											1			
	BLACK															
	OTHER															
ALL OTHER	TOTAL	2,034	1		4	14	28	52	98	569	675	460	179	50	1	1
	WHITE	1,237	1		1	8	12	29	50	337	419	291	108	30		1
	BLACK	476			2	2	12	13	29	138	165	94	40	9	1	
	OTHER	321			1	4	4	10	19	94	91	75	31	11		
UNKNOWN	TOTAL	461			2	5	6	17	30	127	124	110	58	9		3
	WHITE	412			2	4	5	17	28	111	116	102	45	8		2
	BLACK	30				1	1		2	12	5	4	5	1		1
	OTHER	19								4	3	4	8			

TABLE 92
RESIDENT NON-MARITAL BIRTHS BY METHOD OF PAYMENT
BY AGE AND RACE OF MOTHER
VIRGINIA, 2013

METHOD OF PAYMENT	RACE OF MOTHER	TOTAL BIRTHS	AGE OF MOTHER													
			< 15	15	16	17	18	19	15-19	20-24	25-29	30-34	35-39	40-44	45 Up	Unknown
ALL NON-MARITAL	TOTAL	35,289	35	153	330	666	1,331	2,207	4,687	13,266	9,158	5,207	2,312	581	38	5
	WHITE	16,640	15	54	152	307	688	1,123	2,324	6,286	4,273	2,332	1,087	301	18	4
	BLACK	14,168	17	79	132	256	473	871	1,811	5,777	3,695	1,966	721	169	11	1
	OTHER	4,481	3	20	46	103	170	213	552	1,203	1,190	909	504	111	9	
MEDICAID	TOTAL	21,714	26	109	226	437	895	1,493	3,160	8,583	5,629	2,927	1,140	237	12	
	WHITE	9,657	10	40	108	183	434	729	1,494	3,791	2,500	1,250	496	112	4	
	BLACK	9,468	14	56	88	186	354	629	1,313	4,097	2,430	1,166	381	64	3	
	OTHER	2,589	2	13	30	68	107	135	353	695	699	511	263	61	5	
PRIVATE INSURANCE	TOTAL	10,796	6	35	70	170	339	579	1,193	3,868	2,754	1,775	899	277	24	
	WHITE	5,621	3	12	33	88	209	325	667	2,096	1,382	840	466	154	13	
	BLACK	4,125	3	19	31	63	96	200	409	1,469	1,124	718	302	92	8	
	OTHER	1,050		4	6	19	34	54	117	303	248	217	131	31	3	
SELF-PAY	TOTAL	2,167	2	9	29	40	68	91	237	567	638	431	236	53	2	1
	WHITE	1,032	1	2	9	24	33	41	109	257	320	208	105	30	1	1
	BLACK	359		4	11	4	10	31	60	125	89	51	27	7		
	OTHER	776	1	3	9	12	25	19	68	185	229	172	104	16	1	
CHAMPUS / TRICARE	TOTAL	27				1		1	2	17	3	3	1	1		
	WHITE	14				1			1	10	2			1		
	BLACK	11						1	1	7		2	1			
	OTHER	2									1	1				
OTHER GOVERNMENT	TOTAL															
	WHITE															
	BLACK															
	OTHER															
ALL OTHER	TOTAL	427	1		4	13	24	29	70	160	102	57	24	12		1
	WHITE	180	1		1	7	8	14	30	72	38	23	12	3		1
	BLACK	190			2	2	12	10	26	69	52	28	9	6		
	OTHER	57			1	4	4	5	14	19	12	6	3	3		
UNKNOWN	TOTAL	158			1	5	5	14	25	71	32	14	12	1		3
	WHITE	136			1	4	4	14	23	60	31	11	8	1		2
	BLACK	15				1	1		2	10		1	1			1
	OTHER	7								1	1	2	3			

TABLE 93
RECORDED LIVE BIRTHS BY ATTENDANT AND FACILITY OF BIRTH BY RACE OF MOTHER
VIRGINIA, 2013

FACILITY OF BIRTH	RACE OF MOTHER	TOTAL BIRTHS	ATTENDANT AT BIRTH					
			Physician	Osteopath	Cert. Nurse Midwife / Cert. Midwife	Other Midwife	Other Attendant	Unknown
ALL BIRTHS	TOTAL	100,618	90,177	1,995	7,383	707	110	246
	WHITE	63,503	56,038	1,259	5,331	626	79	170
	BLACK	21,805	19,758	571	1,363	33	21	59
	OTHER	15,310	14,381	165	689	48	10	17
HOSPITAL	TOTAL	99,510	90,078	1,992	7,068	87	57	228
	WHITE	62,540	55,988	1,257	5,049	52	35	159
	BLACK	21,719	19,720	570	1,343	18	13	55
	OTHER	15,251	14,370	165	676	17	9	14
FREE STANDING BIRTH CENTER	TOTAL	337	1		131	204		1
	WHITE	299	1		113	184		1
	BLACK	17			12	5		
	OTHER	21			6	15		
HOME - INTENDED	TOTAL	626	3		170	406	42	5
	WHITE	583	2		158	381	39	3
	BLACK	17	1		5	9	2	
	OTHER	26			7	16	1	2
HOME - NOT INTENDED	TOTAL	106	72	2	9	5	8	10
	WHITE	56	33	2	7	5	3	6
	BLACK	42	31		2		5	4
	OTHER	8	8					
HOME - UNKNOWN IF INTENDED	TOTAL	21	9	1	4	5	1	1
	WHITE	14	6		3	4	1	
	BLACK	5	2	1	1	1		
	OTHER	2	1					1
CLINIC OR DR. OFFICE	TOTAL	1	1					
	WHITE							
	BLACK							
	OTHER	1	1					
OTHER LOCATION	TOTAL	17	13		1		2	1
	WHITE	11	8		1		1	1
	BLACK	5	4				1	
	OTHER	1	1					

TABLE 94
RESIDENT LIVE BIRTHS BY ATTENDANT AND FACILITY OF BIRTH BY RACE OF MOTHER
VIRGINIA, 2013

FACILITY OF BIRTH	RACE OF MOTHER	TOTAL BIRTHS	ATTENDANT AT BIRTH					
			Physician	Osteopath	Cert. Nurse Midwife / Cert. Midwife	Other Midwife	Other Attendant	Unknown
ALL BIRTHS	TOTAL	101,977	91,353	2,185	7,357	676	113	293
	WHITE	65,008	57,356	1,430	5,338	600	80	204
	BLACK	21,623	19,591	586	1,326	29	23	68
	OTHER	15,346	14,406	169	693	47	10	21
HOSPITAL	TOTAL	99,745	90,151	2,167	7,069	82	57	219
	WHITE	62,948	56,226	1,413	5,074	51	34	150
	BLACK	21,519	19,538	585	1,313	14	14	55
	OTHER	15,278	14,387	169	682	17	9	14
FREE STANDING BIRTH CENTER	TOTAL	289	1		106	181		1
	WHITE	261	1		97	162		1
	BLACK	10			5	5		
	OTHER	18			4	14		
HOME - INTENDED	TOTAL	617	3		167	401	41	5
	WHITE	574	2		155	376	38	3
	BLACK	17	1		5	9	2	
	OTHER	26			7	16	1	2
HOME - NOT INTENDED	TOTAL	104	71	1	9	5	9	9
	WHITE	54	33	1	7	5	3	5
	BLACK	42	30		2		6	4
	OTHER	8	8					
HOME - UNKNOWN IF INTENDED	TOTAL	21	9	1	4	5	1	1
	WHITE	14	6		3	4	1	
	BLACK	5	2	1	1	1		
	OTHER	2	1					1
CLINIC OR DR. OFFICE	TOTAL	1	1					
	WHITE							
	BLACK							
	OTHER	1	1					
OTHER LOCATION	TOTAL	1,200	1,117	16	2	2	5	58
	WHITE	1,157	1,088	16	2	2	4	45
	BLACK	30	20				1	9
	OTHER	13	9					4

CHAPTER IV

INDUCED TERMINATIONS OF PREGNANCY

Highlights

- In 2013, there were a total of 19,724 induced terminations of pregnancy with a rate of 11.8 per 1,000 females ages 15-44, a decrease in rate of 7.8 percent from the previous year.
- 79.0 percent of induced terminations in 2013 were non-marital.
- The rate of induced terminations of pregnancy in 2013 for Whites was 8.1 per 1,000 females age 15-44, while the rate for Black was 22.9, all other races were 12.3.

NOTES:

- **Fetal Death** - means death prior to the complete expulsion or extraction from its mother of a product of human conception, regardless of the duration of the pregnancy; death is indicated by the fact that after such expulsion or extraction, the fetus does not breathe or show any other evidence of life, such as beating of the heart, pulsation of the umbilical cord, or definite movement of voluntary muscles. (Vital Statistics Laws of Virginia, Chapter 7, Section 32.1-249.2).
- **Induced Termination of Pregnancy** - means the intentional interruption of pregnancy with the intention to produce other than a live born infant or to remove a dead fetus and which does not result in a live birth. (Vital Statistics Laws of Virginia, Section 32.1-249. Definitions).

CHART 1
RESIDENT INDUCED TERMINATIONS OF PREGNANCY BY RACE
WITH PERCENTS RACE OF TOTAL INDUCED TERMINATIONS
VIRGINIA, 1999-2013

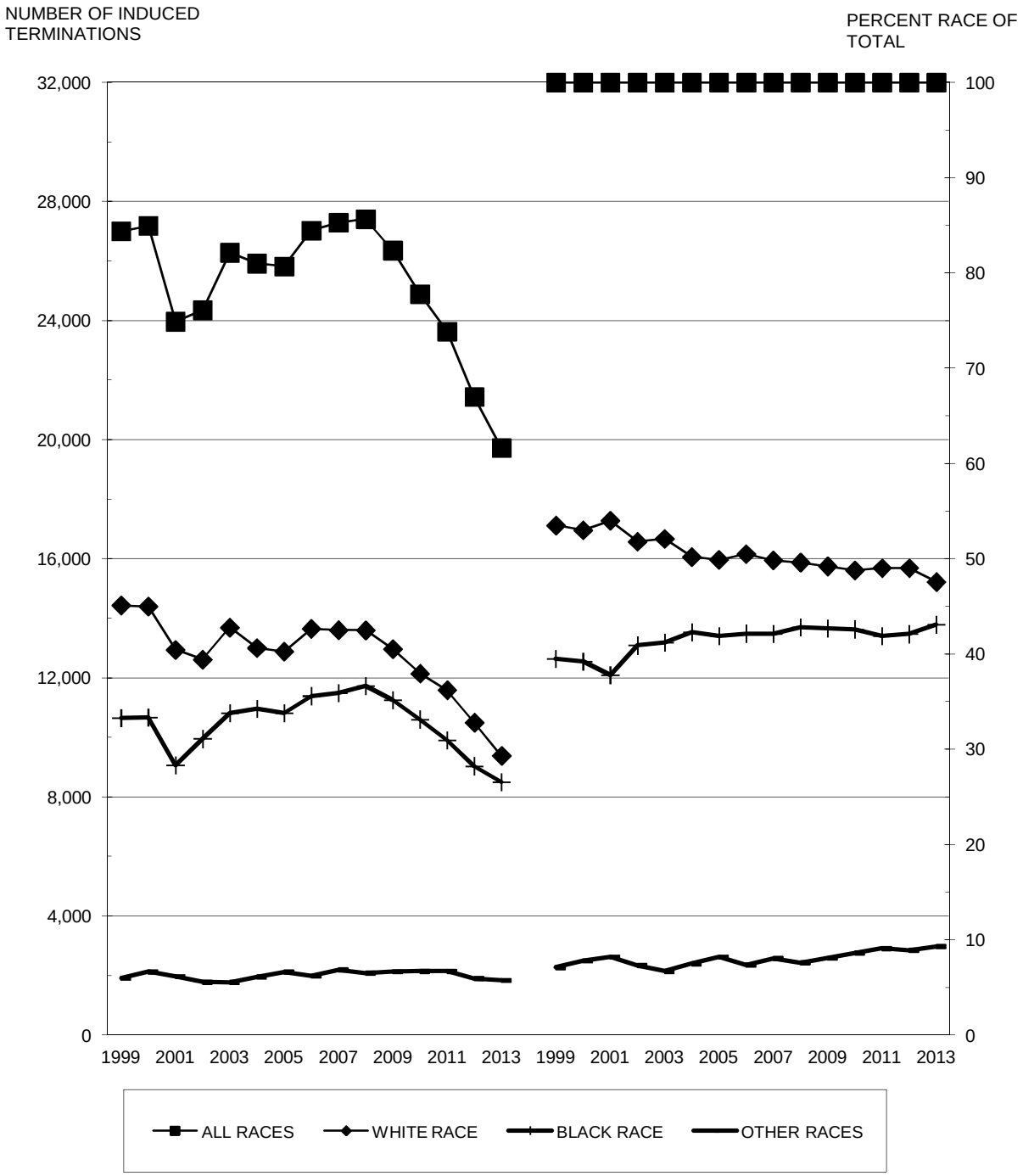

Source: Virginia Division of Health Statistics

CHART 2
RESIDENT NON-MARITAL INDUCED TERMINATIONS BY RACE
WITH PERCENTS RACE OF TOTAL NON-MARITAL
VIRGINIA, 1999-2013

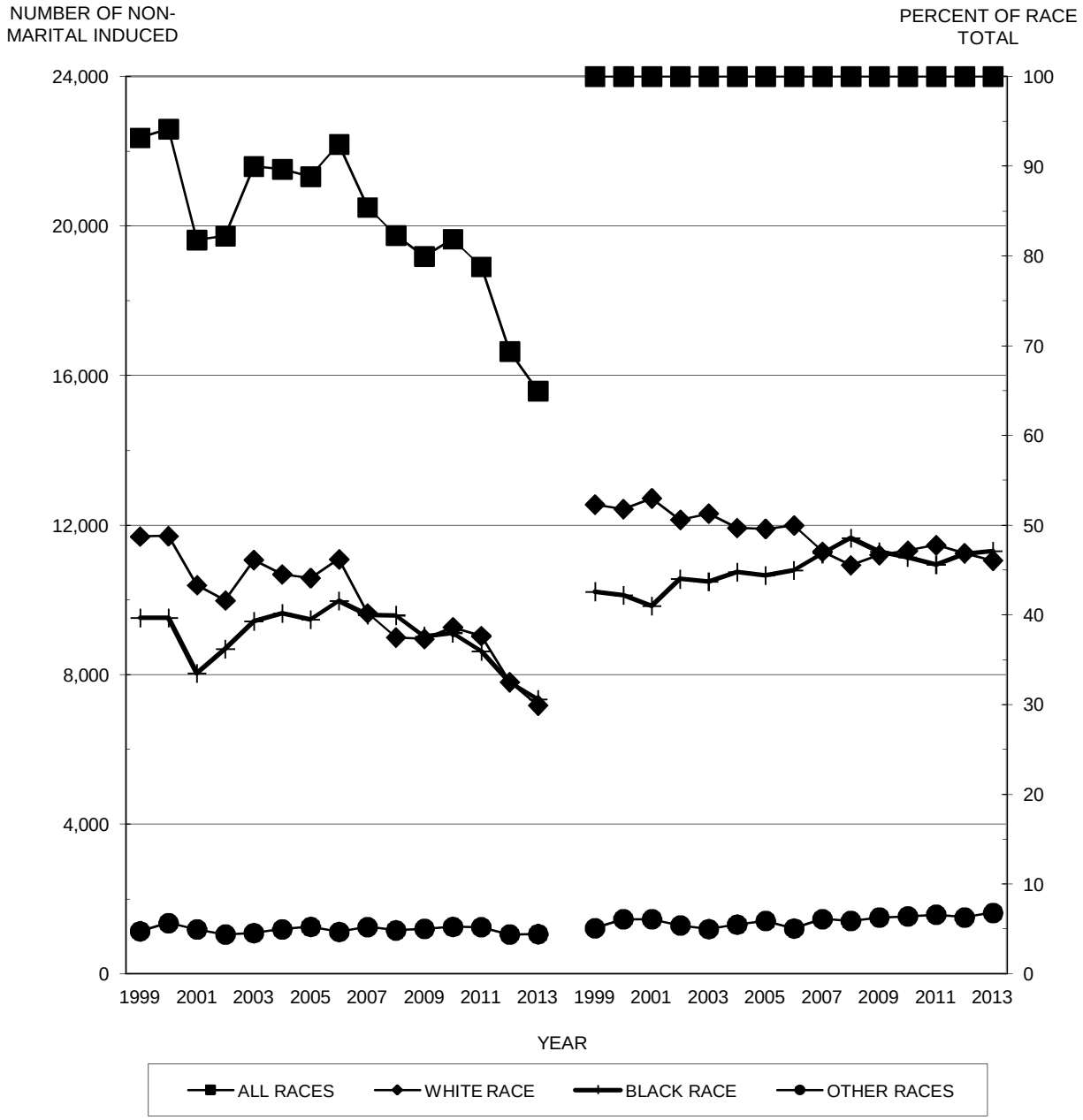

SOURCE: Virginia Division of Health Statistics

TABLE 1
RESIDENT TOTAL INDUCED TERMINATIONS OF PREGNANCY BY RACE OF PATIENT
WITH PERCENTS OF TOTAL INDUCED TERMINATIONS
VIRGINIA, 1999-2013

	ALL RACES		WHITE RACE		BLACK RACE		ASIAN & PACIFIC		NATIVE AMERICAN		OTHER RACES	
YEAR	Number	Percent	Number	Percent	Number	Percent	Number	Percent	Number	Percent	Number	Percent
1999	27,002	100.0	14,433	53.5	10,656	39.5	1,442	5.3	58	0.2	413	1.5
2000	27,188	100.0	14,398	53.0	10,664	39.2	1,340	4.9	83	0.3	703	2.6
2001	23,968	100.0	12,941	54.0	9,059	37.8	1,202	5.0	91	0.4	675	2.8
2002	24,347	100.0	12,614	51.8	9,950	40.9	1,283	5.3	73	0.3	427	1.8
2003	26,281	100.0	13,692	52.1	10,820	41.2	1,194	4.5	40	0.2	535	2.0
2004	25,918	100.0	13,003	50.2	10,961	42.3	1,228	4.7	103	0.4	623	2.4
2005	25,822	100.0	12,884	49.9	10,821	41.9	1,217	4.7	125	0.5	775	3.0
2006	27,024	100.0	13,647	50.5	11,390	42.1	1,254	4.6	206	0.8	527	2.0
2007	27,292	100.0	13,604	49.8	11,494	42.1	1,417	5.2	236	0.9	541	2.0
2008	27,410	100.0	13,598	49.6	11,728	42.8	1,403	5.1	138	0.5	543	2.0
2009	26,356	100.0	12,969	49.2	11,255	42.7	1,384	5.3	164	0.6	584	2.2
2010	24,892	100.0	12,144	48.8	10,603	42.6	1,314	5.3	184	0.7	647	2.6
2011	23,635	100.0	11,587	49.0	9,903	41.9	1,317	5.6	191	0.8	637	2.7
2012	21,438	100.0	10,500	49.0	9,035	42.1	1,216	5.7	127	0.6	560	2.6
2013	19,724	100.0	9,383	47.6	8,500	43.1	1,228	6.2	95	0.5	518	2.6

TABLE 2
RESIDENT TEENAGE INDUCED TERMINATIONS OF PREGNANCY BY RACE OF PATIENT
WITH PERCENTS OF TOTAL TEENAGE INDUCED TERMINATIONS
VIRGINIA, 1999-2013

	ALL RACES		WHITE RACE		BLACK RACE		ASIAN & PACIFIC		NATIVE AMERICAN		OTHER RACES	
YEAR	Number	Percent	Number	Percent	Number	Percent	Number	Percent	Number	Percent	Number	Percent
1999	4,821	100.0	2,711	56.2	1,877	38.9	161	3.3	8	0.2	64	1.3
2000	4,587	100.0	2,558	55.8	1,786	38.9	128	2.8	6	0.1	109	2.4
2001	4,055	100.0	2,279	56.2	1,552	38.3	120	3.0	9	0.2	95	2.3
2002	3,836	100.0	2,090	54.5	1,574	41.0	102	2.7	2	0.1	68	1.8
2003	4,163	100.0	2,122	51.0	1,838	44.2	98	2.4	4	0.1	101	2.4
2004	3,942	100.0	2,060	52.3	1,680	42.6	94	2.4	10	0.3	98	2.5
2005	4,032	100.0	2,041	50.6	1,799	44.6	85	2.1	8	0.2	99	2.5
2006	4,012	100.0	2,071	51.6	1,768	44.1	86	2.1	9	0.2	78	1.9
2007	3,941	100.0	1,929	48.9	1,808	45.9	103	2.6	12	0.3	89	2.3
2008	3,794	100.0	1,810	47.7	1,803	47.5	92	2.4	6	0.2	83	2.2
2009	3,568	100.0	1,704	47.8	1,659	46.5	99	2.8	5	0.1	101	2.8
2010	3,147	100.0	1,494	47.5	1,483	47.1	80	2.5	7	0.2	83	2.6
2011	2,739	100.0	1,329	48.5	1,238	45.2	81	3.0	8	0.3	83	3.0
2012	2,232	100.0	1,150	51.5	968	43.4	36	1.6	8	0.4	70	3.1
2013	1,902	100.0	909	47.8	853	44.8	57	3.0	5	0.3	78	4.1

TABLE 3
RESIDENT HISPANIC INDUCED TERMINATIONS OF PREGNANCY BY RACE OF PATIENT
WITH PERCENTS OF TOTAL HISPANIC INDUCED TERMINATIONS
VIRGINIA, 1999-2013

	ALL RACES		WHITE RACE		BLACK RACE		ASIAN & PACIFIC		NATIVE AMERICAN		OTHER RACES	
YEAR	Number	Percent	Number	Percent	Number	Percent	Number	Percent	Number	Percent	Number	Percent
1999	1,630	100.0	1,506	92.4	35	2.1	69	4.2	2	0.1	18	1.1
2000	1,744	100.0	1,444	82.8	19	1.1	67	3.8	5	0.3	209	12.0
2001	1,744	100.0	1,487	85.3	32	1.8	21	1.2	4	0.2	200	11.5
2002	1,792	100.0	1,622	90.5	79	4.4	57	3.2	2	0.1	32	1.8
2003	1,418	100.0	1,305	92.0	48	3.4	18	1.3			47	3.3
2004	1,763	100.0	1,586	90.0	59	3.3	18	1.0			100	5.7
2005	1,808	100.0	1,678	92.8	46	2.5	15	0.8	1	0.1	68	3.8
2006	2,284	100.0	2,175	95.2	61	2.7	16	0.7	2	0.1	30	1.3
2007	2,638	100.0	2,437	92.4	88	3.3	45	1.7	1	0.0	67	2.5
2008	2,718	100.0	2,540	93.5	77	2.8	22	0.8	3	0.1	76	2.8
2009	2,590	100.0	2,368	91.4	49	1.9	13	0.5	6	0.2	154	5.9
2010	2,784	100.0	2,559	91.9	66	2.4	15	0.5			144	5.2
2011	2,486	100.0	2,343	94.2	57	2.3	26	1.0	2	0.1	58	2.3
2012	2,299	100.0	2,157	93.8	69	3.0	18	0.8	4	0.2	51	2.2
2013	1,980	100.0	1,821	92.0	74	3.7	15	0.8	2	0.1	68	3.4

TABLE 4
RESIDENT TOTAL NON-MARITAL INDUCED TERMINATIONS OF PREGNANCY BY RACE OF PATIENT WITH PERCENTS OF TOTAL NON-MARITAL INDUCED TERMINATIONS VIRGINIA, 1999-2013

	ALL RACES		WHITE RACE		BLACK RACE		ASIAN & PACIFIC		NATIVE AMERICAN		OTHER RACES	
YEAR	Number	Percent	Number	Percent	Number	Percent	Number	Percent	Number	Percent	Number	Percent
1999	22,362	100.0	11,699	52.3	9,522	42.6	834	3.7	34	0.2	273	1.2
2000	22,595	100.0	11,712	51.8	9,524	42.2	788	3.5	40	0.2	531	2.4
2001	19,630	100.0	10,396	53.0	8,043	41.0	640	3.3	37	0.2	514	2.6
2002	19,733	100.0	9,988	50.6	8,690	44.0	708	3.6	35	0.2	312	1.6
2003	21,594	100.0	11,069	51.3	9,431	43.7	650	3.0	26	0.1	418	1.9
2004	21,523	100.0	10,687	49.7	9,642	44.8	644	3.0	50	0.2	500	2.3
2005	21,326	100.0	10,588	49.6	9,478	44.4	616	2.9	59	0.3	585	2.7
2006	22,190	100.0	11,090	50.0	9,976	45.0	630	2.8	88	0.4	406	1.8
2007	20,503	100.0	9,646	47.0	9,603	46.8	758	3.7	103	0.5	393	1.9
2008	19,754	100.0	8,997	45.5	9,590	48.5	695	3.5	64	0.3	408	2.1
2009	19,194	100.0	8,960	46.7	9,028	47.0	717	3.7	54	0.3	435	2.3
2010	19,649	100.0	9,268	47.2	9,121	46.4	692	3.5	59	0.3	509	2.6
2011	18,914	100.0	9,039	47.8	8,626	45.6	668	3.5	59	0.3	522	2.8
2012	16,652	100.0	7,806	46.9	7,791	46.8	555	3.3	51	0.3	449	2.7
2013	15,588	100.0	7,180	46.1	7,343	47.1	598	3.8	49	0.3	418	2.7

TABLE 5
RESIDENT TEENAGE NON-MARITAL INDUCED TERMINATIONS OF PREGNANCY BY RACE OF PATIENT WITH PERCENTS OF TEENAGE NON-MARITAL INDUCED TERMINATIONS VIRGINIA, 1999-2013

	ALL RACES		WHITE RACE		BLACK RACE		ASIAN & PACIFIC		NATIVE AMERICAN		OTHER RACES	
YEAR	Number	Percent	Number	Percent	Number	Percent	Number	Percent	Number	Percent	Number	Percent
1999	4,705	100.0	2,631	55.9	1,850	39.3	154	3.3	8	0.2	62	1.3
2000	4,494	100.0	2,487	55.3	1,771	39.4	126	2.8	5	0.1	105	2.3
2001	3,978	100.0	2,228	56.0	1,537	38.6	112	2.8	9	0.2	92	2.3
2002	3,723	100.0	2,017	54.2	1,542	41.4	96	2.6	1	0.0	67	1.8
2003	4,033	100.0	2,048	50.8	1,795	44.5	92	2.3	2	0.0	96	2.4
2004	3,833	100.0	1,992	52.0	1,652	43.1	87	2.3	10	0.3	92	2.4
2005	3,896	100.0	1,954	50.2	1,761	45.2	82	2.1	7	0.2	92	2.4
2006	3,875	100.0	1,974	50.9	1,737	44.8	81	2.1	9	0.2	74	1.9
2007	3,525	100.0	1,690	47.9	1,656	47.0	95	2.7	11	0.3	73	2.1
2008	3,267	100.0	1,511	46.3	1,599	48.9	82	2.5	6	0.2	69	2.1
2009	3,065	100.0	1,436	46.9	1,450	47.3	92	3.0	3	0.1	84	2.7
2010	2,954	100.0	1,388	47.0	1,410	47.7	75	2.5	5	0.2	76	2.6
2011	2,577	100.0	1,232	47.8	1,190	46.2	73	2.8	6	0.2	76	2.9
2012	2,029	100.0	1,019	50.2	915	45.1	31	1.5	4	0.2	60	3.0
2013	1,741	100.0	803	46.1	810	46.5	54	3.1	5	0.3	69	4.0

TABLE 6
RESIDENT HISPANIC NON-MARITAL INDUCED TERMINATIONS OF PREGNANCY BY RACE OF PATIENT WITH PERCENTS OF HISPANIC NON-MARITAL INDUCED TERMINATIONS VIRGINIA, 1999-2013

	ALL RACES		WHITE RACE		BLACK RACE		ASIAN & PACIFIC		NATIVE AMERICAN		OTHER RACES	
YEAR	Number	Percent	Number	Percent	Number	Percent	Number	Percent	Number	Percent	Number	Percent
1999	1,203	100.0	1,116	92.8	27	2.2	46	3.8	2	0.2	12	1.0
2000	1,318	100.0	1,106	83.9	13	1.0	37	2.8	2	0.2	160	12.1
2001	1,284	100.0	1,108	86.3	20	1.6	12	0.9	2	0.2	142	11.1
2002	1,322	100.0	1,202	90.9	66	5.0	28	2.1	2	0.2	24	1.8
2003	1,022	100.0	945	92.5	36	3.5	9	0.9			32	3.1
2004	1,327	100.0	1,178	88.8	54	4.1	12	0.9			83	6.3
2005	1,381	100.0	1,278	92.5	41	3.0	9	0.7			53	3.8
2006	1,723	100.0	1,635	94.9	49	2.8	15	0.9	1	0.1	23	1.3
2007	1,914	100.0	1,773	92.6	58	3.0	30	1.6			53	2.8
2008	1,980	100.0	1,844	93.1	61	3.1	11	0.6	1	0.1	63	3.2
2009	1,941	100.0	1,764	90.9	37	1.9	7	0.4	3	0.2	130	6.7
2010	2,176	100.0	2,004	92.1	53	2.4	9	0.4			110	5.1
2011	1,938	100.0	1,827	94.3	49	2.5	15	0.8			47	2.4
2012	1,618	100.0	1,514	93.6	56	3.5	12	0.7	1	0.1	35	2.2
2013	1,516	100.0	1,396	92.1	58	3.8	12	0.8	1	0.1	49	3.2

TABLE 7
RESIDENT TOTAL INDUCED TERMINATIONS BY AGE AND ETHNICITY AND RACE OF PATIENT WITH PERCENTAGES AND AGE SPECIFIC RATES PER 1,000 FEMALES
VIRGINIA, 2013

RACE OF PATIENT	TOTAL INDUCED TERMINATIONS	AGE OF PATIENT									
		< 15	15-17	18-19	20-24	25-29	30-34	35-39	40-44	45 UP	UNKNOWN
NUMBER OF TOTAL INDUCED TERMINATIONS											
All Races	19,724	47	454	1,401	6,400	5,160	3,504	1,926	654	60	118
White Race	9,383	17	215	677	2,993	2,438	1,642	960	347	27	67
Black Race	8,500	26	212	615	2,923	2,287	1,468	704	202	20	43
All Other Races	1,841	4	27	109	484	435	394	262	105	13	8
All Hispanic	1,980	3	41	139	532	506	432	245	69	2	11
PERCENTS AGE INDUCED TERMINATIONS OF ETHNICITY AND RACE TOTAL INDUCED TERMINATIONS											
All Races	100.0	0.2	2.3	7.1	32.4	26.2	17.8	9.8	3.3	0.3	0.6
White Race	100.0	0.2	2.3	7.2	31.9	26.0	17.5	10.2	3.7	0.3	0.7
Black Race	100.0	0.3	2.5	7.2	34.4	26.9	17.3	8.3	2.4	0.2	0.5
All Other Races	100.0	0.2	1.5	5.9	26.3	23.6	21.4	14.2	5.7	0.7	0.4
All Hispanic	100.0	0.2	2.1	7.0	26.9	25.6	21.8	12.4	3.5	0.1	0.6
PERCENTS ETHNICITY AND RACE INDUCED TERMINATIONS OF TOTAL AGE INDUCED TERMINATIONS											
All Races	100.0	100.0	100.0	100.0	100.0	100.0	100.0	100.0	100.0	100.0	100.0
White Race	47.6	36.2	47.4	48.3	46.8	47.2	46.9	49.8	53.1	45.0	56.8
Black Race	43.1	55.3	46.7	43.9	45.7	44.3	41.9	36.6	30.9	33.3	36.4
All Other Races	9.3	8.5	5.9	7.8	7.6	8.4	11.2	13.6	16.1	21.7	6.8
All Hispanic	10.0	6.4	9.0	9.9	8.3	9.8	12.3	12.7	10.6	3.3	9.3
AGE SPECIFIC RATES PER 1,000 FEMALES											
All Races	11.8	0.2	3.0	12.5	22.0	18.0	12.2	7.3	2.3	0.2	NA
White Race	8.1	0.1	2.1	8.9	15.1	12.3	8.3	5.3	1.7	0.1	NA
Black Race	22.9	0.4	5.9	21.6	40.7	36.5	24.0	13.1	3.5	0.3	NA
All Other Races	12.3	0.2	2.5	14.9	23.3	17.0	13.5	9.3	3.8	0.6	NA
All Hispanic	11.6	0.1	2.6	12.4	18.9	17.2	13.5	8.3	2.8	0.1	NA

NOTES: Total Rates Are Based on Population Age Group 15-44 Only.
Rates For Age Group < 15 Are Based on Ages 10-14 and Rates for Age Group 45 Up Are Based On Ages 45-49.

TABLE 8
RESIDENT TOTAL NON-MARITAL INDUCED TERMINATIONS BY AGE AND ETHNICITY AND RACE OF PATIENT WITH PERCENTAGES TO SELECTED BASES
VIRGINIA, 2013

RACE OF PATIENT	NON-MARITAL INDUCED TERMINATIONS	AGE OF PATIENT									
		< 15	15-17	18-19	20-24	25-29	30-34	35-39	40-44	45 UP	UNKNOWN
NUMBER OF NON-MARITAL INDUCED TERMINATIONS											
All Races	15,588	43	430	1,268	5,647	4,132	2,439	1,186	357	32	54
White Race	7,180	15	195	593	2,565	1,879	1,120	579	190	15	29
Black Race	7,343	25	209	576	2,676	1,999	1,166	524	134	12	22
All Other Races	1,065	3	26	99	406	254	153	83	33	5	3
All Hispanic	1,516	3	38	125	476	388	295	154	30	1	6
PERCENTS NON-MARITAL ETHNICITY AND RACE INDUCED TERMINATIONS OF TOTAL AGE INDUCED TERMINATIONS											
All Races	79.0	91.5	94.7	90.5	88.2	80.1	69.6	61.6	54.6	53.3	45.8
White Race	76.5	88.2	90.7	87.6	85.7	77.1	68.2	60.3	54.8	55.6	43.3
Black Race	86.4	96.2	98.6	93.7	91.5	87.4	79.4	74.4	66.3	60.0	51.2
All Other Races	57.8	75.0	96.3	90.8	83.9	58.4	38.8	31.7	31.4	38.5	37.5
All Hispanic	76.6	100.0	92.7	89.9	89.5	76.7	68.3	62.9	43.5	50.0	54.5
PERCENTS ETHNICITY AND RACE INDUCED TERMINATIONS OF TOTAL NON-MARITAL AGE INDUCED TERMINATIONS											
All Races	100.0	100.0	100.0	100.0	100.0	100.0	100.0	100.0	100.0	100.0	100.0
White Race	46.1	34.9	45.3	46.8	45.4	45.5	45.9	48.8	53.2	46.9	53.7
Black Race	47.1	58.1	48.6	45.4	47.4	48.4	47.8	44.2	37.5	37.5	40.7
All Other Races	6.8	7.0	6.0	7.8	7.2	6.1	6.3	7.0	9.2	15.6	5.6
All Hispanic	9.7	7.0	8.8	9.9	8.4	9.4	12.1	13.0	8.4	3.1	11.1

NOTE: Non-Marital Age Specific Rates are not Calculated in the Absence of Unmarried Population Data by Age.

TABLE 9
RESIDENT TEENAGE INDUCED TERMINATIONS BY AGE AND ETHNICITY AND RACE OF PATIENT WITH PERCENTAGES TO SELECTED BASES
VIRGINIA, 2013

RACE OF PATIENT	TEENAGE INDUCED TERMINATIONS	AGE OF PATIENT									
			11	12	13	14	15	16	17	18	19
NUMBER OF TEENAGE INDUCED TERMINATIONS											
All Races	1,902			6	7	34	78	151	225	605	796
White Race	909			3	1	13	43	63	109	294	383
Black Race	853			3	4	19	33	80	99	266	349
All Other Races	140				2	2	2	8	17	45	64
All Hispanic	183			1		2	10	14	17	60	79
PERCENTS AGE INDUCED TERMINATIONS OF ETHNICITY AND RACE TEENAGE INDUCED TERMINATIONS											
All Races	100.0			0.3	0.4	1.8	4.1	7.9	11.8	31.8	41.9
White Race	100.0			0.3	0.1	1.4	4.7	6.9	12.0	32.3	42.1
Black Race	100.0			0.4	0.5	2.2	3.9	9.4	11.6	31.2	40.9
All Other Races	100.0				1.4	1.4	1.4	5.7	12.1	32.1	45.7
All Hispanic	100.0			0.5		1.1	5.5	7.7	9.3	32.8	43.2
PERCENTS ETHNICITY AND RACE TEENAGE INDUCED TERMINATIONS OF TOTAL AGE INDUCED TERMINATIONS											
All Races	100.0			100.0	100.0	100.0	100.0	100.0	100.0	100.0	100.0
White Race	47.8			50.0	14.3	38.2	55.1	41.7	48.4	48.6	48.1
Black Race	44.8			50.0	57.1	55.9	42.3	53.0	44.0	44.0	43.8
All Other Races	7.4				28.6	5.9	2.6	5.3	7.6	7.4	8.0
All Hispanic	9.6			16.7		5.9	12.8	9.3	7.6	9.9	9.9

TABLE 10
RESIDENT TEENAGE NON-MARITAL INDUCED TERMINATIONS BY AGE AND ETHNICITY AND RACE OF PATIENT WITH PERCENTAGES TO SELECTED BASES
VIRGINIA, 2013

RACE OF PATIENT	TEENAGE NON-MARITAL INDUCED TERMINATIONS	AGE OF PATIENT									
			11	12	13	14	15	16	17	18	19
NUMBER OF TEENAGE NON-MARITAL INDUCED TERMINATIONS											
All Races	1,741			4	5	34	72	144	214	552	716
White Race	803			2		13	37	58	100	259	334
Black Race	810			2	4	19	33	78	98	253	323
All Other Races	128				1	2	2	8	16	40	59
All Hispanic	166			1		2	10	13	15	52	73
PERCENTS NON-MARITAL ETHNICITY AND RACE TEENAGE INDUCED TERMINATIONS OF TOTAL AGE INDUCED TERMINATIONS											
All Races	91.5			66.7	71.4	100.0	92.3	95.4	95.1	91.2	89.9
White Race	88.3			66.7		100.0	86.0	92.1	91.7	88.1	87.2
Black Race	95.0			66.7	100.0	100.0	100.0	97.5	99.0	95.1	92.6
All Other Races	91.4				50.0	100.0	100.0	100.0	94.1	88.9	92.2
All Hispanic	90.7			100.0		100.0	100.0	92.9	88.2	86.7	92.4
PERCENTS ETHNICITY AND RACE TEENAGE INDUCED TERMINATIONS OF TOTAL NON-MARITAL AGE INDUCED TERMINATIONS											
All Races	100.0			100.0	100.0	100.0	100.0	100.0	100.0	100.0	100.0
White Race	46.1			50.0		38.2	51.4	40.3	46.7	46.9	46.6
Black Race	46.5			50.0	80.0	55.9	45.8	54.2	45.8	45.8	45.1
All Other Races	7.4				20.0	5.9	2.8	5.6	7.5	7.2	8.2
All Hispanic	9.5			25.0		5.9	13.9	9.0	7.0	9.4	10.2

TABLE 11
RESIDENT INDUCED TERMINATIONS BY MONTH
BY RACE OF PATIENT
VIRGINIA, 2013

INDUCED TERMINATIONS PER MONTH	RACE OF PATIENT			
	TOTAL	WHITE	BLACK	OTHER
MONTH OF YEAR	19,724	9,383	8,500	1,841
January	1,912	947	756	209
February	1,954	896	897	161
March	2,035	959	900	176
April	1,601	737	727	137
May	1,605	772	691	142
June	1,583	750	686	147
July	1,616	798	665	153
August	1,568	773	639	156
September	1,445	708	600	137
October	1,550	701	697	152
November	1,399	669	610	120
December	1,456	673	632	151

TABLE 12
RESIDENT INDUCED TERMINATIONS BY LENGTH OF GESTATION BY RACE
WITH PERCENTS LENGTH OF GESTATION OF INDUCED TERMINATIONS
VIRGINIA, 2013

LENGTH	TOTAL		WHITE		BLACK		OTHER	
OF GESTATION	Number	Percent	Number	Percent	Number	Percent	Number	Percent
Total Induced Terminations	19,724	100.0	9,383	100.0	8,500	100.0	1,841	100.0
Under 10 Weeks	15,485	78.5	7,754	82.6	6,180	72.7	1,551	84.2
Under 14 Weeks	19,355	98.1	9,220	98.3	8,316	97.8	1,819	98.8
Under 20 Weeks	19,651	99.6	9,344	99.6	8,469	99.6	1,838	99.8
20 Weeks and Over	49	0.2	28	0.3	18	0.2	3	0.2
Gestation Unknown	24	0.1	11	0.1	13	0.2		

TABLE 13
RESIDENT TEENAGE INDUCED TERMINATIONS BY LENGTH OF GESTATION BY RACE
WITH PERCENTS LENGTH OF GESTATION OF INDUCED TERMINATIONS
VIRGINIA, 2013

LENGTH	TOTAL		WHITE		BLACK		OTHER	
OF GESTATION	Number	Percent	Number	Percent	Number	Percent	Number	Percent
Total Induced Terminations	1,902	100.0	909	100.0	853	100.0	140	100.0
Under 10 Weeks	1,384	72.8	735	80.9	544	63.8	105	75.0
Under 14 Weeks	1,844	97.0	897	98.7	809	94.8	138	98.6
Under 20 Weeks	1,892	99.5	904	99.4	848	99.4	140	100.0
20 Weeks and Over	7	0.4	4	0.4	3	0.4		
Gestation Unknown	3	0.2	1	0.1	2	0.2		

TABLE 14
RESIDENT TOTAL AND TEENAGE INDUCED TERMINATIONS OF PREGNANCY WITH RATES PER 1,000 TOTAL FEMALES AGES 15-44 AND RATES PER 1,000 TEENAGE FEMALES AGES 10-19
VIRGINIA, 1993-2013

YEAR	RACE	TOTAL INDUCED TERMINATIONS OF PREGNANCY						TEENAGE INDUCED TERMINATIONS OF PREGNANCY					
		UNDER 14 WEEKS		UNDER 20 WEEKS		TOTAL		UNDER 14 WEEKS		UNDER 20 WEEKS		TOTAL	
		NUMBER	RATE	NUMBER	RATE	NUMBER	RATE	NUMBER	RATE	NUMBER	RATE	NUMBER	RATE
1993	Total	26,558	17.2	27,528	17.9	27,965	18.1	5,225	12.2	5,472	12.8	5,575	13.0
	White	16,225	13.8	16,666	14.2	16,938	14.4	3,241	10.4	3,353	10.7	3,405	10.9
	Black	9,374	29.9	9,884	31.5	10,039	32.0	1,856	18.7	1,987	20.0	2,037	20.5
	Other	959	17.7	978	18.0	988	18.2	128	8.3	132	8.5	133	8.6
1994	Total	25,084	16.3	25,862	16.8	26,213	17.0	5,114	11.8	5,358	12.3	5,444	12.5
	White	15,008	12.8	15,440	13.2	15,655	13.4	3,164	10.0	3,287	10.4	3,331	10.5
	Black	9,031	28.5	9,358	29.5	9,484	29.9	1,819	17.9	1,937	19.1	1,978	19.5
	Other	1,045	19.0	1,064	19.4	1,074	19.6	131	8.3	134	8.5	135	8.5
1995	Total	24,401	15.8	25,100	16.2	25,548	16.5	4,877	11.1	5,092	11.6	5,212	11.8
	White	14,443	12.4	14,803	12.7	15,077	12.9	2,961	9.2	3,076	9.6	3,141	9.8
	Black	8,713	27.1	9,027	28.1	9,188	28.6	1,761	17.0	1,855	17.9	1,909	18.4
	Other	1,245	22.4	1,270	22.9	1,283	23.1	155	9.6	161	10.0	162	10.0
1996	Total	24,693	16.0	25,387	16.4	25,752	16.6	5,061	11.3	5,249	11.7	5,331	11.9
	White	14,021	12.0	14,368	12.3	14,591	12.5	2,954	9.1	3,041	9.4	3,079	9.5
	Black	9,188	28.6	9,514	29.6	9,646	30.0	1,902	18.1	1,998	19.0	2,040	19.4
	Other	1,484	26.4	1,505	26.8	1,515	26.9	205	12.5	210	12.8	212	13.0
1997	Total	24,647	15.9	25,536	16.5	25,875	16.7	4,791	10.6	5,044	11.1	5,125	11.3
	White	13,522	11.6	13,989	12.0	14,189	12.1	2,790	8.5	2,907	8.8	2,946	8.9
	Black	9,650	29.9	10,047	31.1	10,176	31.5	1,801	16.9	1,929	18.1	1,969	18.4
	Other	1,475	26.1	1,500	26.5	1,510	26.7	200	12.1	208	12.5	210	12.7
1998	Total	24,543	15.8	25,358	16.3	25,913	16.7	4,543	9.9	4,753	10.3	4,858	10.6
	White	13,401	11.5	13,829	11.8	14,132	12.1	2,593	7.8	2,690	8.0	2,740	8.2
	Black	9,603	29.6	9,970	30.8	10,175	31.4	1,764	16.3	1,874	17.3	1,922	17.8
	Other	1,539	27.1	1,559	27.4	1,606	28.3	186	11.1	189	11.2	196	11.7
1999	Total	25,999	16.7	26,557	17.1	27,002	17.4	4,584	9.8	4,732	10.2	4,821	10.4
	White	13,922	11.9	14,187	12.1	14,433	12.3	2,603	7.7	2,661	7.9	2,711	8.0
	Black	10,209	31.4	10,479	32.2	10,656	32.7	1,756	16.0	1,841	16.8	1,877	17.1
	Other	1,868	32.7	1,891	33.1	1,913	33.5	225	13.2	230	13.5	233	13.7
2000	Total	26,323	16.6	26,944	17.0	27,188	17.1	4,397	9.2	4,543	9.5	4,587	9.6
	White	13,949	12.1	14,250	12.4	14,398	12.5	2,475	7.3	2,538	7.5	2,558	7.6
	Black	10,287	29.4	10,582	30.2	10,664	30.4	1,686	14.1	1,764	14.8	1,786	14.9
	Other	2,087	24.4	2,112	24.6	2,126	24.8	236	11.0	241	11.2	243	11.3
2001	Total	23,127	14.5	23,681	14.8	23,968	15.0	3,895	8.0	4,014	8.3	4,055	8.3
	White	12,526	10.9	12,771	11.1	12,941	11.2	2,208	6.4	2,254	6.6	2,279	6.7
	Black	8,671	24.4	8,953	25.2	9,059	25.5	1,467	12.0	1,537	12.6	1,552	12.7
	Other	1,930	21.5	1,957	21.8	1,968	21.9	220	9.8	223	10.0	224	10.0
2002	Total	23,571	14.6	24,044	14.9	24,347	15.1	3,678	7.5	3,790	7.7	3,836	7.8
	White	12,201	10.5	12,428	10.7	12,614	10.9	2,022	5.8	2,064	6.0	2,090	6.0
	Black	9,633	26.8	9,857	27.4	9,950	27.7	1,490	12.1	1,556	12.6	1,574	12.7
	Other	1,737	18.4	1,759	18.7	1,783	18.9	166	7.2	170	7.4	172	7.5
2003	Total	25,056	15.7	25,548	16.0	26,281	16.4	3,924	7.9	4,048	8.1	4,163	8.3
	White	13,040	11.4	13,279	11.6	13,692	12.0	2,022	5.8	2,070	5.9	2,122	6.1
	Black	10,298	28.7	10,534	29.4	10,820	30.2	1,706	13.5	1,782	14.1	1,838	14.6
	Other	1,718	18.1	1,735	18.3	1,769	18.6	196	8.6	196	8.6	203	8.9
2004	Total	24,840	15.5	25,472	15.9	25,918	16.2	3,735	7.4	3,888	7.7	3,942	7.8
	White	12,459	10.9	12,752	11.1	13,003	11.3	1,963	5.6	2,032	5.8	2,060	5.8
	Black	10,484	29.7	10,792	30.5	10,961	31.0	1,576	12.4	1,657	13.1	1,680	13.3
	Other	1,897	19.0	1,928	19.3	1,954	19.6	196	8.3	199	8.4	202	8.5
2005	Total	24,892	15.5	25,466	15.9	25,822	16.1	3,850	7.6	3,981	7.9	4,032	8.0
	White	12,385	10.8	12,678	11.1	12,884	11.2	1,975	5.6	2,022	5.7	2,041	5.7
	Black	10,424	29.3	10,682	30.1	10,821	30.4	1,686	13.3	1,767	13.9	1,799	14.2
	Other	2,083	20.4	2,106	20.6	2,117	20.7	189	7.9	192	8.0	192	8.0
2006	Total	26,079	16.0	26,705	16.4	27,024	16.6	3,800	7.6	3,955	7.9	4,012	8.0
	White	13,164	11.4	13,466	11.6	13,647	11.8	1,977	5.6	2,038	5.8	2,071	5.9
	Black	10,962	30.3	11,275	31.2	11,390	31.5	1,655	13.1	1,747	13.9	1,768	14.0
	Other	1,953	18.2	1,964	18.3	1,987	18.6	168	6.7	170	6.8	173	6.9
2007	Total	26,424	16.3	26,987	16.6	27,292	16.8	3,774	7.5	3,900	7.7	3,941	7.8
	White	13,172	11.4	13,435	11.7	13,604	11.8	1,867	5.3	1,913	5.4	1,929	5.5
	Black	11,094	30.4	11,373	31.1	11,494	31.5	1,706	13.4	1,784	14.0	1,808	14.2
	Other	2,158	20.0	2,179	20.2	2,194	20.3	201	7.9	203	8.0	204	8.0
2008	Total	26,705	16.5	27,227	16.8	27,410	17.0	3,670	7.3	3,772	7.5	3,794	7.5
	White	13,280	11.6	13,492	11.8	13,598	11.9	1,765	5.0	1,800	5.1	1,810	5.2
	Black	11,389	31.2	11,672	31.9	11,728	32.1	1,728	13.7	1,793	14.2	1,803	14.3
	Other	2,036	19.0	2,063	19.2	2,084	19.4	177	6.9	179	6.9	181	7.0
2009	Total	25,576	15.7	26,102	16.0	26,356	16.1	3,420	6.8	3,529	7.0	3,568	7.1
	White	12,621	11.0	12,833	11.1	12,969	11.3	1,660	4.7	1,691	4.8	1,704	4.8
	Black	10,854	29.5	11,151	30.3	11,255	30.5	1,558	12.4	1,635	13.0	1,659	13.2
	Other	2,101	18.7	2,118	18.9	2,132	19.0	202	7.5	203	7.5	205	7.6
2010	Total	24,081	14.6	24,686	14.9	24,892	15.1	3,005	5.8	3,125	6.0	3,147	6.1
	White	11,786	10.3	12,036	10.5	12,144	10.6	1,445	4.1	1,481	4.2	1,494	4.2
	Black	10,187	27.6	10,522	28.5	10,603	28.8	1,392	10.7	1,475	11.4	1,483	11.4
	Other	2,108	15.5	2,128	15.6	2,145	15.8	168	4.9	169	4.9	170	5.0
2011	Total	23,110	13.9	23,393	14.1	23,635	14.2	2,667	5.2	2,710	5.2	2,739	5.3
	White	11,313	9.8	11,441	9.9	11,587	10.1	1,302	3.7	1,319	3.7	1,329	3.8
	Black	9,694	26.3	9,827	26.6	9,903	26.8	1,199	9.4	1,222	9.6	1,238	9.7
	Other	2,103	15.1	2,125	15.2	2,145	15.4	166	4.7	169	4.8	172	4.9
2012	Total	21,091	12.6	21,378	12.8	21,438	12.8	2,186	4.2	2,229	4.3	2,232	4.3
	White	10,349	9.0	10,470	9.1	10,500	9.1	1,141	3.2	1,149	3.2	1,150	3.2
	Black	8,858	23.9	9,013	24.4	9,035	24.4	932	7.4	966	7.7	968	7.7
	Other	1,884	13.0	1,895	13.1	1,903	13.1	113	3.1	114	3.1	114	3.1
2013	Total	19,355	11.5	19,651	11.7	19,724	11.8	1,844	3.6	1,892	3.7	1,902	3.7
	White	9,220	8.0	9,344	8.1	9,383	8.1	897	2.5	904	2.5	909	2.6
	Black	8,316	22.4	8,469	22.8	8,500	22.9	809	6.5	848	6.8	853	6.8
	Other	1,819	12.2	1,838	12.3	1,841	12.3	138	3.6	140	3.6	140	3.6

NOTE: The Columns for Under 14 Weeks and Under 20 Weeks Do Not Sum to the Total for Induced Terminations.

TABLE 15
RESIDENT INDUCED TERMINATIONS OF PREGNANCY BY AGE OF PATIENT
WITH TERMINATION PROCEDURES AND AGE-GROUP PERCENTS
VIRGINIA, 2013

PROCEDURE FOR TERMINATION	TOTAL EVENTS	AGE OF PATIENT							
		< 15	15-19	20-24	25-29	30-34	35-39	40 Up	Unknown
Total Induced	19,724	47	1,855	6,400	5,160	3,504	1,926	714	118
Suction Curettage	15,009	40	1,441	4,872	3,949	2,638	1,466	525	78
Sharp Curettage	91		9	34	23	14	6	4	1
Dilation & Evacuation	186	3	26	51	34	36	28	4	4
Intrauterine Instillation (Saline or Prostaglandin)	1						1		
Medical (Nonsurgical)	4,327	3	370	1,409	1,123	798	411	178	35
Hysterotomy or Hysterectomy	2					1	1		
Other	86		8	27	21	16	11	3	
Unknown	22	1	1	7	10	1	2		

PROCEDURE FOR TERMINATION	PROCEDURE PERCENTS	AGE OF PATIENT							
		< 15	15-19	20-24	25-29	30-34	35-39	40 Up	Unknown
Total Induced	100.0	0.2	9.4	32.4	26.2	17.8	9.8	3.6	0.6
Suction Curettage	100.0	0.3	9.6	32.5	26.3	17.6	9.8	3.5	0.5
Sharp Curettage	100.0		9.9	37.4	25.3	15.4	6.6	4.4	1.1
Dilation & Evacuation	100.0	1.6	14.0	27.4	18.3	19.4	15.1	2.2	2.2
Intrauterine Instillation (Saline or Prostaglandin)	100.0						100.0		
Medical (Nonsurgical)	100.0	0.1	8.6	32.6	26.0	18.4	9.5	4.1	0.8
Hysterotomy or Hysterectomy	100.0					50.0	50.0		
Other	100.0		9.3	31.4	24.4	18.6	12.8	3.5	
Unknown	100.0	4.5	4.5	31.8	45.5	4.5	9.1		

TABLE 16
RESIDENT INDUCED TERMINATIONS OF PREGNANCY BY GESTATION IN WEEKS
WITH TERMINATION PROCEDURES AND GESTATION PERCENTS
VIRGINIA, 2013

PROCEDURE FOR TERMINATION	TOTAL EVENTS	PERIOD OF GESTATION IN WEEKS							
		< 6	6-7	8-9	10-11	12-13	14-19	20 Up	Unknown
Total Induced	19,724	2,514	7,887	5,084	2,368	1,502	296	49	24
Suction Curettage	15,009	1,116	5,449	4,474	2,324	1,476	155	1	14
Sharp Curettage	91	2	28	24	26	10	1		
Dilation & Evacuation	186	1	1	3	8	9	129	32	3
Intrauterine Instillation (Saline or Prostaglandin)	1							1	
Medical (Nonsurgical)	4,327	1,365	2,362	574	3	2	6	11	4
Hysterotomy or Hysterectomy	2					1		1	
Other	86	21	40	7	6	3	4	3	2
Unknown	22	9	7	2	1	1	1		1

PROCEDURE FOR TERMINATION	PROCEDURE PERCENTS	PERIOD OF GESTATION IN WEEKS							
		< 6	6-7	8-9	10-11	12-13	14-19	20 Up	Unknown
Total Induced	100.0	12.7	40.0	25.8	12.0	7.6	1.5	0.2	0.1
Suction Curettage	100.0	7.4	36.3	29.8	15.5	9.8	1.0	0.0	0.1
Sharp Curettage	100.0	2.2	30.8	26.4	28.6	11.0	1.1		
Dilation & Evacuation	100.0	0.5	0.5	1.6	4.3	4.8	69.4	17.2	1.6
Intrauterine Instillation (Saline or Prostaglandin)	100.0							100.0	
Medical (Nonsurgical)	100.0	31.5	54.6	13.3	0.1	0.0	0.1	0.3	0.1
Hysterotomy or Hysterectomy	100.0					50.0		50.0	
Other	100.0	24.4	46.5	8.1	7.0	3.5	4.7	3.5	2.3
Unknown	100.0	40.9	31.8	9.1	4.5	4.5	4.5		4.5

TABLE 17
RECORDED INDUCED TERMINATIONS OF PREGNANCY BY FACILITY OF OCCURRENCE BY PROCEDURE TERMINATING PREGNANCY BY RACE OF PATIENT VIRGINIA, 2013

FACILITY OF TERMINATION	RACE OF PATIENT	TOTAL TERMINATIONS	PROCEDURE TERMINATING PREGNANCY							
			Suction Curettage	Sharp Curettage	Dilation and Evacuation	Intra-Uterine Instillation (Saline or Prostaglandin)	Medical (Nonsurgical)	Hysterotomy or Hysterectomy	Other	Unknown
ALL INDUCED TERMINATIONS	TOTAL	20,852	15,880	92	191	1	4,587	2	77	22
	WHITE	9,875	6,894	35	112	1	2,777	1	47	8
	BLACK	9,029	7,603	48	69		1,273	1	22	13
	OTHER	1,948	1,383	9	10		537		8	1
GENERAL HOSPITAL	TOTAL	271	38	9	190	1	21	2	9	1
	WHITE	159	21	3	111	1	15	1	7	
	BLACK	95	15	2	69		5	1	2	1
	OTHER	17	2	4	10		1			
ARMED SERVICES HOSPITAL	TOTAL									
	WHITE									
	BLACK									
	OTHER									
CLINIC OR DOCTOR'S OFFICE	TOTAL	20,581	15,842	83	1		4,566		68	21
	WHITE	9,716	6,873	32	1		2,762		40	8
	BLACK	8,934	7,588	46			1,268		20	12
	OTHER	1,931	1,381	5			536		8	1

TABLE 18
RESIDENT INDUCED TERMINATIONS OF PREGNANCY BY FACILITY OF OCCURRENCE BY PROCEDURE TERMINATING PREGNANCY BY RACE OF PATIENT VIRGINIA, 2013

FACILITY OF TERMINATION	RACE OF PATIENT	TOTAL TERMINATIONS	PROCEDURE TERMINATING PREGNANCY							
			Suction Curettage	Sharp Curettage	Dilation and Evacuation	Intra-Uterine Instillation (Saline or Prostaglandin)	Medical (Nonsurgical)	Hysterotomy or Hysterectomy	Other	Unknown
ALL INDUCED TERMINATIONS	TOTAL	19,724	15,009	91	186	1	4,327	2	86	22
	WHITE	9,383	6,556	35	109	1	2,617	1	56	8
	BLACK	8,500	7,157	47	67		1,193	1	22	13
	OTHER	1,841	1,296	9	10		517		8	1
GENERAL HOSPITAL	TOTAL	265	38	9	186	1	19	2	9	1
	WHITE	156	21	3	109	1	14	1	7	
	BLACK	92	15	2	67		4	1	2	1
	OTHER	17	2	4	10		1			
SPECIAL PURPOSE HOSPITAL	TOTAL									
	WHITE									
	BLACK									
	OTHER									
ARMED SERVICES HOSPITAL	TOTAL									
	WHITE									
	BLACK									
	OTHER									
OUT-OF-STATE FACILITY	TOTAL	33	22						10	1
	WHITE	30	19						10	1
	BLACK	1	1							
	OTHER	2	2							
CLINIC OR DOCTOR'S OFFICE	TOTAL	19,426	14,949	82			4,308		67	20
	WHITE	9,197	6,516	32			2,603		39	7
	BLACK	8,407	7,141	45			1,189		20	12
	OTHER	1,822	1,292	5			516		8	1

CHAPTER V

NATURAL FETAL DEATHS

Highlights

- In 2013, the natural fetal death rate was 3.0 per 1,000 females ages 15-44, representing a decrease of 9.1% from the previous year.
- The fetal death rate in 2013 for Whites was 2.9, Blacks 3.4, and all other races 2.0 per 1,000 females ages 15-44.

NOTE: Fetal Death - means death prior to the complete expulsion or extraction from its mother of a product of human conception, regardless of the duration of the pregnancy; death is indicated by the fact that after such expulsion or extraction, the fetus does not breathe or show any other evidence of life, such as beating of the heart, pulsation of the umbilical cord, or definite movement of voluntary muscles. (Vital Statistics Laws of Virginia, Chapter 7, Section 32.1-249.2).

CHART 1
RESIDENT NATURAL FETAL DEATHS BY RACE
WITH PERCENTS RACE OF TOTAL DEATHS
VIRGINIA, 1999-2013

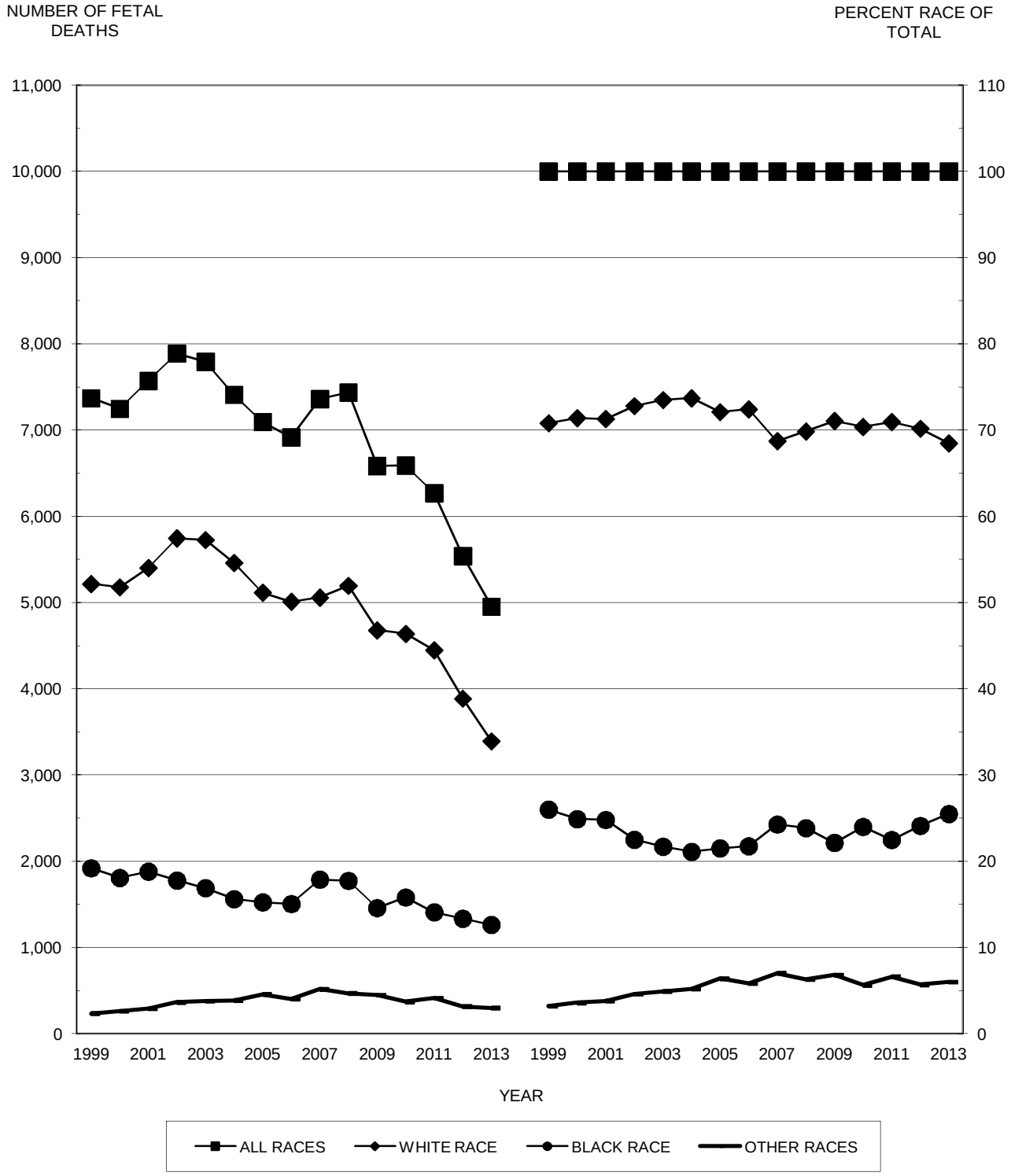

Source: Virginia Division of Health Statistics

CHART 2
RESIDENT NON-MARITAL NATURAL FETAL DEATHS BY RACE
WITH PERCENTS RACE OF TOTAL NON-MARITAL DEATHS
VIRGINIA, 1999-2013

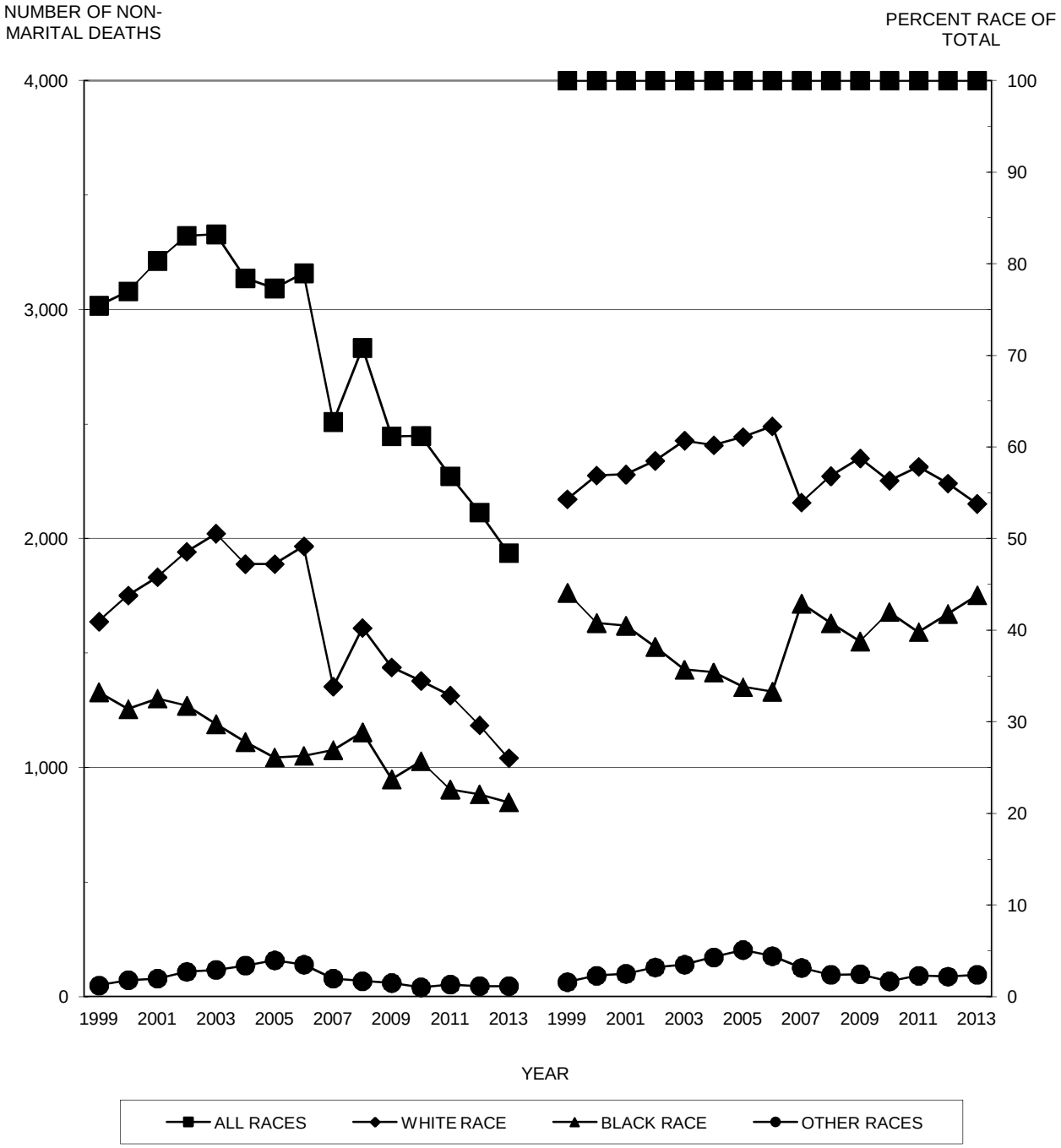

Source: Virginia Division of Health Statistics

TABLE 1
RESIDENT TOTAL NATURAL FETAL DEATHS BY RACE OF PATIENT
WITH PERCENTS OF TOTAL NATURAL FETAL DEATHS
VIRGINIA, 1999-2013

	ALL RACES		WHITE RACE		BLACK RACE		ASIAN & PACIFIC		NATIVE AMERICAN		OTHER RACES	
YEAR	Number	Percent	Number	Percent	Number	Percent	Number	Percent	Number	Percent	Number	Percent
1999	7,371	100.0	5,216	70.8	1,920	26.0	167	2.3	13	0.2	55	0.7
2000	7,248	100.0	5,178	71.4	1,808	24.9	185	2.6	12	0.2	65	0.9
2001	7,572	100.0	5,401	71.3	1,880	24.8	211	2.8	21	0.3	59	0.8
2002	7,888	100.0	5,745	72.8	1,778	22.5	262	3.3	15	0.2	88	1.1
2003	7,793	100.0	5,726	73.5	1,688	21.7	285	3.7	9	0.1	85	1.1
2004	7,409	100.0	5,460	73.7	1,562	21.1	265	3.6	9	0.1	113	1.5
2005	7,095	100.0	5,115	72.1	1,524	21.5	298	4.2	5	0.1	153	2.2
2006	6,918	100.0	5,010	72.4	1,505	21.8	277	4.0	18	0.3	108	1.6
2007	7,362	100.0	5,059	68.7	1,787	24.3	345	4.7	16	0.2	155	2.1
2008	7,437	100.0	5,195	69.9	1,774	23.9	352	4.7	22	0.3	94	1.3
2009	6,585	100.0	4,679	71.1	1,458	22.1	320	4.9	20	0.3	108	1.6
2010	6,590	100.0	4,638	70.4	1,581	24.0	266	4.0	11	0.2	94	1.4
2011	6,269	100.0	4,447	70.9	1,409	22.5	320	5.1	15	0.2	78	1.2
2012	5,538	100.0	3,886	70.2	1,335	24.1	221	4.0	9	0.2	87	1.6
2013	4,954	100.0	3,392	68.5	1,263	25.5	232	4.7	5	0.1	62	1.3

TABLE 2
RESIDENT TEENAGE NATURAL FETAL DEATHS BY RACE OF PATIENT
WITH PERCENTS OF TOTAL TEENAGE NATURAL FETAL DEATHS
VIRGINIA, 1999-2013

	ALL RACES		WHITE RACE		BLACK RACE		ASIAN & PACIFIC		NATIVE AMERICAN		OTHER RACES	
YEAR	Number	Percent	Number	Percent	Number	Percent	Number	Percent	Number	Percent	Number	Percent
1999	715	100.0	436	61.0	273	38.2	5	0.7			1	0.1
2000	677	100.0	391	57.8	280	41.4	3	0.4			3	0.4
2001	586	100.0	341	58.2	236	40.3	2	0.3			7	1.2
2002	555	100.0	318	57.3	224	40.4	5	0.9			8	1.4
2003	561	100.0	343	61.1	213	38.0	2	0.4			3	0.5
2004	487	100.0	289	59.3	187	38.4	6	1.2			5	1.0
2005	479	100.0	296	61.8	177	37.0	3	0.6			3	0.6
2006	496	100.0	296	59.7	189	38.1	5	1.0			6	1.2
2007	519	100.0	303	58.4	205	39.5	4	0.8	1	0.2	6	1.2
2008	537	100.0	323	60.1	205	38.2	5	0.9			4	0.7
2009	431	100.0	274	63.6	150	34.8	2	0.5			5	1.2
2010	379	100.0	238	62.8	138	36.4	1	0.3			2	0.5
2011	319	100.0	190	59.6	123	38.6	1	0.3			5	1.6
2012	285	100.0	184	64.6	96	33.7	3	1.1			2	0.7
2013	229	100.0	137	59.8	85	37.1	3	1.3			4	1.7

TABLE 3
RESIDENT HISPANIC NATURAL FETAL DEATHS BY RACE OF PATIENT
WITH PERCENTS OF TOTAL HISPANIC NATURAL FETAL DEATHS
VIRGINIA, 1999-2013

	ALL RACES		WHITE RACE		BLACK RACE		ASIAN & PACIFIC		NATIVE AMERICAN		OTHER RACES	
YEAR	Number	Percent	Number	Percent	Number	Percent	Number	Percent	Number	Percent	Number	Percent
1999	191	100.0	177	92.7	9	4.7	1	0.5			4	2.1
2000	279	100.0	265	95.0	6	2.2	2	0.7			6	2.2
2001	337	100.0	323	95.8	8	2.4	1	0.3			5	1.5
2002	391	100.0	352	90.0	6	1.5	6	1.5			27	6.9
2003	384	100.0	360	93.8	5	1.3					19	4.9
2004	520	100.0	501	96.3	7	1.3	5	1.0			7	1.3
2005	515	100.0	485	94.2	6	1.2	2	0.4	1	0.2	21	4.1
2006	426	100.0	392	92.0	10	2.3	3	0.7	3	0.7	18	4.2
2007	428	100.0	385	90.0	17	4.0	5	1.2			21	4.9
2008	462	100.0	435	94.2	10	2.2	8	1.7	1	0.2	8	1.7
2009	427	100.0	404	94.6	9	2.1	2	0.5	1	0.2	11	2.6
2010	378	100.0	363	96.0	8	2.1	3	0.8			4	1.1
2011	474	100.0	452	95.4	11	2.3	1	0.2			10	2.1
2012	458	100.0	437	95.4	11	2.4	4	0.9	1	0.2	5	1.1
2013	363	100.0	343	94.5	7	1.9	6	1.7			7	1.9

TABLE 4
RESIDENT TOTAL NON-MARITAL NATURAL FETAL DEATHS BY RACE OF PATIENT
WITH PERCENTS OF TOTAL NON-MARITAL NATURAL FETAL DEATHS
VIRGINIA, 1999-2013

	ALL RACES		WHITE RACE		BLACK RACE		ASIAN & PACIFIC		NATIVE AMERICAN		OTHER RACES	
YEAR	Number	Percent	Number	Percent	Number	Percent	Number	Percent	Number	Percent	Number	Percent
1999	3,017	100.0	1,638	54.3	1,330	44.1	37	1.2	2	0.1	10	0.3
2000	3,080	100.0	1,752	56.9	1,256	40.8	52	1.7	1	0.0	19	0.6
2001	3,213	100.0	1,832	57.0	1,302	40.5	54	1.7	2	0.1	23	0.7
2002	3,323	100.0	1,943	58.5	1,271	38.2	57	1.7	4	0.1	48	1.4
2003	3,329	100.0	2,022	60.7	1,190	35.7	75	2.3	1	0.0	41	1.2
2004	3,137	100.0	1,889	60.2	1,112	35.4	82	2.6	1	0.0	53	1.7
2005	3,093	100.0	1,889	61.1	1,045	33.8	102	3.3	1	0.0	56	1.8
2006	3,159	100.0	1,967	62.3	1,052	33.3	93	2.9	5	0.2	42	1.3
2007	2,510	100.0	1,354	53.9	1,077	42.9	35	1.4	1	0.0	43	1.7
2008	2,833	100.0	1,610	56.8	1,155	40.8	37	1.3	4	0.1	27	1.0
2009	2,447	100.0	1,438	58.8	949	38.8	35	1.4	3	0.1	22	0.9
2010	2,448	100.0	1,379	56.3	1,028	42.0	23	0.9	3	0.1	15	0.6
2011	2,273	100.0	1,315	57.9	905	39.8	27	1.2	3	0.1	23	1.0
2012	2,115	100.0	1,185	56.0	884	41.8	23	1.1	4	0.2	19	0.9
2013	1,937	100.0	1,042	53.8	849	43.8	18	0.9			28	1.4

TABLE 5
RESIDENT TEENAGE NON-MARITAL NATURAL FETAL DEATHS BY RACE OF PATIENT
WITH PERCENTS OF TEENAGE NON-MARITAL NATURAL FETAL DEATHS
VIRGINIA, 1999-2013

	ALL RACES		WHITE RACE		BLACK RACE		ASIAN & PACIFIC		NATIVE AMERICAN		OTHER RACES	
YEAR	Number	Percent	Number	Percent	Number	Percent	Number	Percent	Number	Percent	Number	Percent
1999	623	100.0	354	56.8	264	42.4	4	0.6			1	0.2
2000	590	100.0	312	52.9	273	46.3	2	0.3			3	
2001	527	100.0	288	54.6	231	43.8	2	0.4			6	
2002	492	100.0	264	53.7	218	44.3	2	0.4			8	
2003	504	100.0	292	57.9	208	41.3	2	0.4			2	0.4
2004	440	100.0	248	56.4	183	41.6	4	0.9			5	1.1
2005	427	100.0	246	57.6	176	41.2	2	0.5			3	0.7
2006	445	100.0	255	57.3	180	40.4	5	1.1			5	1.1
2007	436	100.0	248	56.9	180	41.3	3	0.7	1	0.2	4	0.9
2008	476	100.0	275	57.8	193	40.5	4	0.8			4	0.8
2009	390	100.0	237	60.8	147	37.7	2	0.5			4	1.0
2010	338	100.0	203	60.1	133	39.3	1	0.3			1	0.3
2011	279	100.0	163	58.4	110	39.4	1	0.4			5	1.8
2012	247	100.0	154	62.3	89	36.0	2	0.8			2	0.8
2013	197	100.0	116	58.9	76	38.6	2	1.0			3	1.5

TABLE 6
RESIDENT HISPANIC NON-MARITAL NATURAL FETAL DEATHS BY RACE OF PATIENT
WITH PERCENTS OF HISPANIC NON-MARITAL NATURAL FETAL DEATHS
VIRGINIA, 1999-2013

	ALL RACES		WHITE RACE		BLACK RACE		ASIAN & PACIFIC		NATIVE AMERICAN		OTHER RACES	
YEAR	Number	Percent	Number	Percent	Number	Percent	Number	Percent	Number	Percent	Number	Percent
1999	88	100.0	78	88.6	6	6.8	1	1.1			3	3.4
2000	119	100.0	112	94.1	4	3.4	1	0.8			2	1.7
2001	170	100.0	161	94.7	7	4.1					2	1.2
2002	189	100.0	164	86.8	5	2.6	4	2.1			16	8.5
2003	173	100.0	162	93.6	3	1.7					8	4.6
2004	204	100.0	195	95.6	5	2.5	1	0.5			3	1.5
2005	256	100.0	242	94.5	5	2.0			1	0.4	8	3.1
2006	222	100.0	206	92.8	6	2.7	1	0.5			9	4.1
2007	189	100.0	165	87.3	10	5.3					14	7.4
2008	219	100.0	205	93.6	7	3.2	3	1.4	1	0.5	3	1.4
2009	204	100.0	187	91.7	6	2.9	2	1.0			9	4.4
2010	173	100.0	163	94.2	7	4.0					3	1.7
2011	206	100.0	196	95.1	8	3.9					2	1.0
2012	195	100.0	184	94.4	7	3.6	1	0.5			3	1.5
2013	147	100.0	139	94.6	5	3.4	1	0.7			2	1.4

TABLE 7
RESIDENT TOTAL NATURAL FETAL DEATHS BY AGE AND ETHNICITY AND RACE OF PATIENT WITH PERCENTAGES AND AGE SPECIFIC RATES PER 1,000 FEMALES
VIRGINIA, 2013

RACE OF PATIENT	TOTAL NATURAL FETAL DEATHS	AGE OF PATIENT									
		< 15	15-17	18-19	20-24	25-29	30-34	35-39	40-44	45 UP	UNKNOWN
NUMBER OF TOTAL NATURAL FETAL DEATHS											
All Races	4,954	6	50	173	885	1,171	1,292	912	383	47	35
White Race	3,392	3	24	110	518	793	935	665	288	31	25
Black Race	1,263	2	23	60	344	305	266	179	64	11	9
All Other Races	299	1	3	3	23	73	91	68	31	5	1
All Hispanic	363		8	11	55	69	103	73	34	8	2
PERCENTS AGE NATURAL FETAL DEATHS OF ETHNICITY AND RACE TOTAL NATURAL FETAL DEATHS											
All Races	100.0	0.1	1.0	3.5	17.9	23.6	26.1	18.4	7.7	0.9	0.7
White Race	100.0	0.1	0.7	3.2	15.3	23.4	27.6	19.6	8.5	0.9	0.7
Black Race	100.0	0.2	1.8	4.8	27.2	24.1	21.1	14.2	5.1	0.9	0.7
All Other Races	100.0	0.3	1.0	1.0	7.7	24.4	30.4	22.7	10.4	1.7	0.3
All Hispanic	100.0		2.2	3.0	15.2	19.0	28.4	20.1	9.4	2.2	0.6
PERCENTS ETHNICITY AND RACE NATURAL FETAL DEATHS OF TOTAL AGE NATURAL FETAL DEATHS											
All Races	100.0	100.0	100.0	100.0	100.0	100.0	100.0	100.0	100.0	100.0	100.0
White Race	68.5	50.0	48.0	63.6	58.5	67.7	72.4	72.9	75.2	66.0	71.4
Black Race	25.5	33.3	46.0	34.7	38.9	26.0	20.6	19.6	16.7	23.4	25.7
All Other Races	6.0	16.7	6.0	1.7	2.6	6.2	7.0	7.5	8.1	10.6	2.9
All Hispanic	7.3		16.0	6.4	6.2	5.9	8.0	8.0	8.9	17.0	5.7
AGE SPECIFIC RATES PER 1,000 FEMALES											
All Races	3.0	0.0	0.3	1.5	3.0	4.1	4.5	3.5	1.3	0.2	NA
White Race	2.9	0.0	0.2	1.4	2.6	4.0	4.8	3.7	1.4	0.1	NA
Black Race	3.4	0.0	0.6	2.1	4.8	4.9	4.4	3.3	1.1	0.2	NA
All Other Races	2.0	0.0	0.3	0.4	1.1	2.9	3.1	2.4	1.1	0.2	NA
All Hispanic	2.1		0.5	1.0	2.0	2.3	3.2	2.5	1.4	0.4	NA

NOTES: Total Rates Are Based on Population Age Group 15-44 Only.
Rates For Age Group < 15 Are Based on Ages 10-14 and Rates for Age Group 45 Up Are Based On Ages 45-49.

TABLE 8
RESIDENT NON-MARITAL NATURAL FETAL DEATHS BY AGE AND ETHNICITY AND RACE OF PATIENT WITH PERCENTAGES TO SELECTED BASES
VIRGINIA, 2013

RACE OF PATIENT	NON-MARITAL NATURAL FETAL DEATHS	AGE OF PATIENT									
		< 15	15-17	18-19	20-24	25-29	30-34	35-39	40-44	45 UP	UNKNOWN
NUMBER OF NON-MARITAL NATURAL FETAL DEATHS											
All Races	1,937	6	43	148	594	496	327	216	85	14	8
White Race	1,042	3	20	93	300	253	180	126	57	9	1
Black Race	849	2	21	53	283	229	139	86	25	5	6
All Other Races	46	1	2	2	11	14	8	4	3		1
All Hispanic	147		7	8	37	35	28	21	9	2	
PERCENTS NON-MARITAL ETHNICITY AND RACE NATURAL FETAL DEATHS OF TOTAL AGE NATURAL FETAL DEATHS											
All Races	39.1	100.0	86.0	85.5	67.1	42.4	25.3	23.7	22.2	29.8	22.9
White Race	30.7	100.0	83.3	84.5	57.9	31.9	19.3	18.9	19.8	29.0	4.0
Black Race	67.2	100.0	91.3	88.3	82.3	75.1	52.3	48.0	39.1	45.5	66.7
All Other Races	15.4	100.0	66.7	66.7	47.8	19.2	8.8	5.9	9.7		100.0
All Hispanic	40.5		87.5	72.7	67.3	50.7	27.2	28.8	26.5	25.0	
PERCENTS ETHNICITY AND RACE NATURAL FETAL DEATHS OF TOTAL NON-MARITAL AGE NATURAL FETAL DEATHS											
All Races	100.0	100.0	100.0	100.0	100.0	100.0	100.0	100.0	100.0	100.0	100.0
White Race	53.8	50.0	46.5	62.8	50.5	51.0	55.0	58.3	67.1	64.3	12.5
Black Race	43.8	33.3	48.8	35.8	47.6	46.2	42.5	39.8	29.4	35.7	75.0
All Other Races	2.4	16.7	4.7	1.4	1.9	2.8	2.4	1.9	3.5		12.5
All Hispanic	7.6		16.3	5.4	6.2	7.1	8.6	9.7	10.6	14.3	

NOTE: Non-Marital Age Specific Rates are not Calculated in the Absence of Unmarried Population Data by Age.

TABLE 9
RESIDENT TEENAGE NATURAL FETAL DEATHS BY AGE AND ETHNICITY AND RACE OF PATIENT WITH PERCENTAGES TO SELECTED BASES
VIRGINIA, 2013

RACE OF PATIENT	TEENAGE NATURAL FETAL DEATHS	AGE OF PATIENT									
		10	11	12	13	14	15	16	17	18	19
NUMBER OF TEENAGE NATURAL FETAL DEATHS											
All Races	229				3	3	12	15	23	67	106
White Race	137				1	2	8	6	10	40	70
Black Race	85				2		4	9	10	27	33
All Other Races	7					1			3		3
All Hispanic	19						3	1	4	3	8
PERCENTS AGE NATURAL FETAL DEATHS OF ETHNICITY AND RACE TEENAGE NATURAL FETAL DEATHS											
All Races	100.0				1.3	1.3	5.2	6.6	10.0	29.3	46.3
White Race	100.0				0.7	1.5	5.8	4.4	7.3	29.2	51.1
Black Race	100.0				2.4		4.7	10.6	11.8	31.8	38.8
All Other Races	100.0					14.3			42.9		42.9
All Hispanic	100.0						15.8	5.3	21.1	15.8	42.1
PERCENTS ETHNICITY AND RACE TEENAGE NATURAL FETAL DEATHS OF TOTAL AGE NATURAL FETAL DEATHS											
All Races	100.0				100.0	100.0	100.0	100.0	100.0	100.0	100.0
White Race	59.8				33.3	66.7	66.7	40.0	43.5	59.7	66.0
Black Race	37.1				66.7		33.3	60.0	43.5	40.3	31.1
All Other Races	3.1					33.3			13.0		2.8
All Hispanic	8.3						25.0	6.7	17.4	4.5	7.5

TABLE 10
RESIDENT TEENAGE NON-MARITAL NATURAL FETAL DEATHS BY AGE AND ETHNICITY AND RACE OF PATIENT WITH PERCENTAGES TO SELECTED BASES
VIRGINIA, 2013

RACE OF PATIENT	TEENAGE NON-MARITAL NATURAL FETAL DEATHS	AGE OF PATIENT									
		10	11	12	13	14	15	16	17	18	19
NUMBER OF TEENAGE NON-MARITAL NATURAL FETAL DEATHS											
All Races	197				3	3	10	14	19	58	90
White Race	116				1	2	6	6	8	34	59
Black Race	76				2		4	8	9	24	29
All Other Races	5					1			2		2
All Hispanic	15						2	1	4	2	6
PERCENTS NON-MARITAL ETHNICITY AND RACE TEENAGE NATURAL FETAL DEATHS OF TOTAL AGE NATURAL FETAL DEATHS											
All Races	86.0				100.0	100.0	83.3	93.3	82.6	86.6	84.9
White Race	84.7				100.0	100.0	75.0	100.0	80.0	85.0	84.3
Black Race	89.4				100.0		100.0	88.9	90.0	88.9	87.9
All Other Races	71.4					100.0			66.7		66.7
All Hispanic	78.9						66.7	100.0	100.0	66.7	75.0
PERCENTS ETHNICITY AND RACE TEENAGE NATURAL FETAL DEATHS OF TOTAL NON-MARITAL AGE NATURAL FETAL DEATHS											
All Races	100.0				100.0	100.0	100.0	100.0	100.0	100.0	100.0
White Race	58.9				33.3	66.7	60.0	42.9	42.1	58.6	65.6
Black Race	38.6				66.7		40.0	57.1	47.4	41.4	32.2
All Other Races	2.5					33.3			10.5		2.2
All Hispanic	7.6						20.0	7.1	21.1	3.4	6.7

TABLE 11
RESIDENT NATURAL FETAL DEATHS BY MONTH
BY RACE
VIRGINIA, 2013

NATURAL FETAL DEATHS PER MONTH	RACE OF PATIENT			
	TOTAL	WHITE	BLACK	OTHER
MONTH OF YEAR	4,954	3,392	1,263	299
January	475	334	116	25
February	416	290	108	18
March	427	289	108	30
April	420	290	102	28
May	444	296	115	33
June	420	291	106	23
July	446	297	121	28
August	411	277	116	18
September	416	284	111	21
October	393	273	91	29
November	344	230	91	23
December	342	241	78	23

TABLE 12
RESIDENT NATURAL FETAL DEATHS BY LENGTH OF GESTATION BY RACE
WITH PERCENTS LENGTH OF GESTATION OF NATURAL FETAL DEATHS
VIRGINIA, 2013

LENGTH OF GESTATION	TOTAL		WHITE		BLACK		OTHER	
	Number	Percent	Number	Percent	Number	Percent	Number	Percent
Total Natural Fetal Deaths	4,954	100.0	3,392	100.0	1,263	100.0	299	100.0
Under 14 Weeks	3,582	72.3	2,554	75.3	813	64.4	215	71.9
Under 20 Weeks	4,056	81.9	2,836	83.6	976	77.3	244	81.6
Under 28 Weeks	4,333	87.5	2,979	87.8	1,086	86.0	268	89.6
28 Weeks and Over	243	4.9	147	4.3	81	6.4	15	5.0
Gestation Unknown	378	7.6	266	7.8	96	7.6	16	5.4

TABLE 13
RESIDENT TEENAGE NATURAL FETAL DEATHS BY LENGTH OF GESTATION BY RACE
WITH PERCENTS LENGTH OF GESTATION OF NATURAL FETAL DEATHS
VIRGINIA, 2013

LENGTH OF GESTATION	TOTAL		WHITE		BLACK		OTHER	
	Number	Percent	Number	Percent	Number	Percent	Number	Percent
Total Natural Fetal Deaths	229	100.0	137	100.0	85	100.0	7	100.0
Under 14 Weeks	146	63.8	99	72.3	44	51.8	3	42.9
Under 20 Weeks	178	77.7	114	83.2	60	70.6	4	57.1
Under 28 Weeks	195	85.2	120	87.6	70	82.4	5	71.4
28 Weeks and Over	14	6.1	7	5.1	6	7.1	1	14.3
Gestation Unknown	20	8.7	10	7.3	9	10.6	1	14.3

TABLE 14
RESIDENT TOTAL AND TEENAGE NATURAL FETAL DEATHS UNDER 20 WEEKS AND UNDER 28 WEEKS GESTATION WITH RATES PER 1,000 TOTAL FEMALES AGES 15-44 AND RATES PER 1,000 TEENAGE FEMALES AGES 10-19
VIRGINIA, 1993-2013

YEAR	RACE	TOTAL NATURAL FETAL DEATHS								TEENAGE NATURAL FETAL DEATHS							
		UNDER 20 WEEKS		UNDER 28 WEEKS		28 WEEKS AND OVER		TOTAL		UNDER 20 WEEKS		UNDER 28 WEEKS		28 WEEKS AND OVER		TOTAL	
		NUMBER	RATE	NUMBER	RATE	NUMBER	RATE	NUMBER	RATE	NUMBER	RATE	NUMBER	RATE	NUMBER	RATE	NUMBER	RATE
1993	Total	7,325	4.8	7,707	5.0	269	0.2	7,976	5.2	662	1.5	717	1.7	32	0.1	749	1.8
	White	5,435	4.6	5,607	4.8	155	0.1	5,762	4.9	373	1.2	395	1.3	13	0.0	408	1.3
	Black	1,787	5.7	1,988	6.3	112	0.4	2,100	6.7	286	2.9	319	3.2	19	0.2	338	3.4
	Other	103	1.9	112	2.1	2	0.0	114	2.1	3	0.2	3	0.2			3	0.2
1994	Total	6,705	4.3	7,034	4.6	286	0.2	7,320	4.7	599	1.4	658	1.5	43	0.1	701	1.6
	White	4,914	4.2	5,086	4.3	177	0.2	5,263	4.5	363	1.1	391	1.2	21	0.1	412	1.3
	Black	1,656	5.2	1,808	5.7	102	0.3	1,910	6.0	231	2.3	261	2.6	21	0.2	282	2.8
	Other	135	2.5	140	2.5	7	0.1	147	2.7	5	0.3	6	0.4	1	0.1	7	0.4
1995	Total	6,849	4.4	7,235	4.7	261	0.2	7,496	4.9	671	1.5	739	1.7	35	0.1	774	1.8
	White	5,052	4.3	5,244	4.5	172	0.1	5,416	4.6	411	1.3	438	1.4	19	0.1	457	1.4
	Black	1,662	5.2	1,847	5.8	85	0.3	1,932	6.0	254	2.4	293	2.8	16	0.2	309	3.0
	Other	135	2.4	144	2.6	4	0.1	148	2.7	6	0.4	8	0.5			8	0.5
1996	Total	7,057	4.6	7,407	4.8	272	0.2	7,679	5.0	626	1.4	678	1.5	38	0.1	716	1.6
	White	5,199	4.4	5,404	4.6	161	0.1	5,565	4.8	367	1.1	397	1.2	21	0.1	418	1.3
	Black	1,702	5.3	1,842	5.7	102	0.3	1,944	6.0	257	2.4	279	2.7	17	0.2	296	2.8
	Other	156	2.8	161	2.9	9	0.2	170	3.0	2	0.1	2	0.1			2	0.1
1997	Total	6,957	4.5	7,286	4.7	246	0.2	7,532	4.9	580	1.3	630	1.4	33	0.1	663	1.5
	White	5,052	4.3	5,228	4.5	155	0.1	5,383	4.6	342	1.0	363	1.1	16	0.0	379	1.1
	Black	1,731	5.4	1,877	5.8	84	0.3	1,961	6.1	233	2.2	260	2.4	17	0.2	277	2.6
	Other	174	3.1	181	3.2	7	0.1	188	3.3	5	0.3	7	0.4			7	0.4
1998	Total	6,926	4.5	7,259	4.7	265	0.2	7,524	4.9	573	1.2	616	1.3	26	0.1	703	1.5
	White	5,044	4.3	5,229	4.5	168	0.1	5,397	4.6	324	1.0	344	1.0	8	0.0	395	1.2
	Black	1,694	5.2	1,835	5.7	88	0.3	1,923	5.9	244	2.3	266	2.5	17	0.2	300	2.8
	Other	188	3.3	195	3.4	9	0.2	204	3.6	5	0.3	6	0.4	1	0.1	8	0.5
1999	Total	6,762	4.4	7,093	4.6	278	0.2	7,371	4.7	635	1.4	682	1.5	33	0.1	715	1.5
	White	4,865	4.2	5,055	4.3	161	0.1	5,216	4.5	400	1.2	422	1.2	14	0.0	436	1.3
	Black	1,683	5.2	1,814	5.6	106	0.3	1,920	5.9	231	2.1	255	2.3	18	0.2	273	2.5
	Other	214	3.7	224	3.9	11	0.2	235	4.1	4	0.2	5	0.3	1	0.1	6	0.4
2000	Total	6,683	4.2	6,997	4.4	251	0.2	7,248	4.6	600	1.3	647	1.4	30	0.1	677	1.4
	White	4,859	4.2	5,022	4.4	156	0.1	5,178	4.5	351	1.0	371	1.1	20	0.1	391	1.2
	Black	1,587	4.5	1,727	4.9	81	0.2	1,808	5.2	244	2.0	270	2.3	10	0.1	280	2.3
	Other	237	2.8	248	2.9	14	0.2	262	3.1	5	0.2	6	0.3			6	0.3
2001	Total	6,993	4.4	7,337	4.6	235	0.1	7,572	4.7	515	1.1	560	1.2	26	0.1	586	1.2
	White	5,068	4.4	5,253	4.6	148	0.1	5,401	4.7	308	0.9	327	1.0	14	0.0	341	1.0
	Black	1,657	4.7	1,805	5.1	75	0.2	1,880	5.3	199	1.6	224	1.8	12	0.1	236	1.9
	Other	268	3.0	279	3.1	12	0.1	291	3.2	8	0.4	9	0.4			9	0.4
2002	Total	7,263	4.5	7,614	4.7	274	0.2	7,888	4.9	490	1.0	529	1.1	26	0.1	555	1.1
	White	5,359	4.6	5,560	4.8	185	0.2	5,745	5.0	288	0.8	301	0.9	17	0.0	318	0.9
	Black	1,563	4.4	1,698	4.7	80	0.2	1,778	5.0	190	1.5	215	1.7	9	0.1	224	1.8
	Other	341	3.6	356	3.8	9	0.1	365	3.9	12	0.5	13	0.6			13	0.6
2003	Total	7,191	4.5	7,530	4.7	263	0.2	7,793	4.9	495	1.0	540	1.1	21	0.0	561	1.1
	White	5,366	4.7	5,565	4.9	161	0.1	5,726	5.0	309	0.9	329	0.9	14	0.0	343	1.0
	Black	1,476	4.1	1,604	4.5	84	0.2	1,688	4.7	182	1.4	207	1.6	6	0.0	213	1.7
	Other	349	3.7	361	3.8	18	0.2	379	4.0	4	0.2	4	0.2	1	0.0	5	0.2
2004	Total	6,781	4.2	7,146	4.5	263	0.2	7,409	4.6	420	0.8	463	0.9	24	0.0	487	1.0
	White	5,083	4.4	5,285	4.6	175	0.2	5,460	4.8	253	0.7	270	0.8	19	0.1	289	0.8
	Black	1,342	3.8	1,485	4.2	77	0.2	1,562	4.4	158	1.2	182	1.4	5	0.0	187	1.5
	Other	356	3.6	376	3.8	11	0.1	387	3.9	9	0.4	11	0.5			11	0.5
2005	Total	6,529	4.1	6,844	4.3	251	0.2	7,095	4.4	414	0.8	457	0.9	22	0.0	479	0.9
	White	4,765	4.2	4,940	4.3	175	0.2	5,115	4.5	264	0.7	282	0.8	14	0.0	296	0.8
	Black	1,334	3.8	1,460	4.1	64	0.2	1,524	4.3	144	1.1	169	1.3	8	0.1	177	1.4
	Other	430	4.2	444	4.3	12	0.1	456	4.5	6	0.3	6	0.3			6	0.3
2006	Total	6,363	3.9	6,679	4.1	239	0.1	6,918	4.3	435	0.9	474	0.9	22	0.0	496	1.0
	White	4,701	4.1	4,868	4.2	142	0.1	5,010	4.3	269	0.8	280	0.8	16	0.0	296	0.8
	Black	1,292	3.6	1,424	3.9	81	0.2	1,505	4.2	157	1.2	184	1.5	5	0.0	189	1.5
	Other	370	3.5	387	3.6	16	0.1	403	3.8	9	0.4	10	0.4	1	0.0	11	0.4
2007	Total	5,829	3.6	7,051	4.3	311	0.2	7,362	4.5	395	0.8	477	0.9	42	0.1	519	1.0
	White	4,066	3.5	4,883	4.2	176	0.2	5,059	4.4	236	0.7	280	0.8	23	0.1	303	0.9
	Black	1,332	3.6	1,669	4.6	118	0.3	1,787	4.9	151	1.2	189	1.5	16	0.1	205	1.6
	Other	431	4.0	499	4.6	17	0.2	516	4.8	8	0.3	8	0.3	3	0.1	11	0.4
2008	Total	6,247	3.9	7,162	4.4	275	0.2	7,437	4.6	425	0.8	512	1.0	25	0.0	537	1.1
	White	4,421	3.9	5,029	4.4	166	0.1	5,195	4.5	274	0.8	310	0.9	13	0.0	323	0.9
	Black	1,414	3.9	1,686	4.6	88	0.2	1,774	4.9	143	1.1	193	1.5	12	0.1	205	1.6
	Other	412	3.8	447	4.2	21	0.2	468	4.4	8	0.3	9	0.3			9	0.3
2009	Total	6,050	3.7	6,358	3.9	227	0.1	6,585	4.0	381	0.8	411	0.8	20	0.0	431	0.9
	White	4,360	3.8	4,541	3.9	138	0.1	4,679	4.1	250	0.7	267	0.8	7	0.0	274	0.8
	Black	1,275	3.5	1,381	3.7	77	0.2	1,458	4.0	125	1.0	137	1.1	13	0.1	150	1.2
	Other	415	3.7	436	3.9	12	0.1	448	4.0	6	0.2	7	0.3			7	0.3
2010	Total	5,978	3.4	6,336	3.6	254	0.2	6,590	4.0	326	0.6	354	0.6	25	0.0	379	0.7
	White	4,322	3.5	4,491	3.7	147	0.1	4,638	4.0	213	0.6	226	0.6	12	0.0	238	0.7
	Black	1,326	3.4	1,486	3.8	95	0.3	1,581	4.3	110	0.8	125	1.0	13	0.1	138	1.1
	Other	330	2.3	359	2.5	12	0.1	371	2.7	3	0.1	3	0.1			3	0.1
2011	Total	5,730	3.5	6,032	3.6	237	0.1	6,269	3.8	282	0.5	303	0.6	16	0.0	319	0.6
	White	4,116	3.6	4,291	3.7	156	0.1	4,447	3.9	171	0.5	180	0.5	10	0.0	190	0.5
	Black	1,233	3.3	1,339	3.6	70	0.2	1,409	3.8	105	0.8	117	0.9	6	0.0	123	1.0
	Other	381	2.7	402	2.9	11	0.1	413	3.0	6	0.2	6	0.2			6	0.2
2012	Total	4,971	3.0	5,293	3.2	245	0.1	5,538	3.3	251	0.5	270	0.5	15	0.0	285	0.6
	White	3,552	3.1	3,730	3.2	156	0.1	3,886	3.4	166	0.5	176	0.5	8	0.0	184	0.5
	Black	1,130	3.1	1,256	3.4	79	0.2	1,335	3.6	82	0.7	90	0.7	6	0.0	96	0.8
	Other	289	2.0	307	2.1	10	0.1	317	2.2	3	0.1	4	0.1	1	0.0	5	0.1
2013	Total	4,434	2.6	4,711	2.8	243	0.1	4,954	3.0	198	0.4	195	0.4	34	0.1	229	0.4
	White	3,102	2.7	3,245	2.8	147	0.1	3,392	2.9	124	0.3	120	0.3	17	0.0	137	0.4
	Black	1,072	2.9	1,182	3.2	81	0.2	1,263	3.4	69	0.6	70	0.6	15	0.1	85	0.7
	Other	260	1.7	284	1.9	15	0.1	299	2.0	5	0.1	5	0.1	2	0.1	7	0.2

NOTE: The Columns For Under 20 Weeks and Under 28 Weeks Gestation Include Counts From Records Marked With Period of Gestation Unknown.

TABLE 15
FIFTY-TWO CAUSES OF RESIDENT NATURAL FETAL DEATHS BY THE AGE OF THE PATIENT
INCLUSIVE OF THE FORTY-FIVE RANKABLE CAUSES OF NATURAL FETAL DEATHS
VIRGINIA, 2013

FIFTY-TWO CATEGORIES OF RESIDENT NATURAL FETAL DEATHS INCLUSIVE OF THE 45 RANKABLE CAUSES LIST OF THE NATIONAL CENTER FOR HEALTH STATISTICS BY INTERNATIONAL CLASSIFICATION OF DISEASES CODE TENTH REVISION	FETAL DEATHS OCCURRING TO RESIDENTS OF VIRGINIA BOTH IN VIRGINIA AND IN OTHER STATES AND TERRITORIES											
	TOTAL	NATURAL FETAL DEATHS TO TEENAGERS				NATURAL FETAL DEATHS TO MOTHERS AGES 20 AND ABOVE						AGES
	DEATHS	10-14	15-17	18-19	15-19	20-24	25-29	30-34	35-39	40-44	45 Up	UNKNOWN
ALL CAUSES OF NATURAL FETAL DEATHS	4,954	6	50	173	223	885	1,171	1,292	912	383	47	35
1) Congenital Syphilis A50												
2) Human Immunodeficiency Virus (HIV) Disease B20-B24												
3) Malignant Neoplasms C00-C97												
4) Benign Neoplasms and Neoplasms of Unknown Behavior D00-D48	2					1	1					
5) Anemias D50-D64												
6) Short Stature Not Elsewhere Classified E34.3												
7) Cystic Fibrosis E84												
8) Meningitis G00,G03												
9) Umbilical Hernia K42												
10) All Other Diseases, Excluding Codes P00-R99 ..... Residual of A00-N99	28		1		1	4	4	13	5		1	
11) Fetus Affected By Maternal Factors Unrelated to Pregnancy P00	3		1		1		1		1			
12) Fetus Affected By Maternal Complications of Pregnancy P01	4,025	5	38	137	175	690	972	1,040	761	317	41	24
13) Fetus Affected By Complications of Placenta, Cord, and Membranes P02	106	1	1	1	2	20	25	33	13	11	1	
14) Fetus Affected By Other Complications of Labor and Delivery P03	1							1				
15) Fetus Affected By Noxious Influences Transmitted Via Placenta P04												
16) Slow Fetal Growth and Fetal Malnutrition P05	4						1	2	1			
17) Short Gestation and Low Birth Weight Not Elsewhere Classified P07	182		5	8	13	46	34	46	26	12	1	4
18) Long Gestation and High Birth Weight P08												
19) Birth Trauma P10-P15												
20) Intrauterine Hypoxia and Birth Asphyxia P20-P21	23					4	7	4	7			1
21) Congenital Pneumonia P23												
22) Aspiration Syndromes P24												
23) Interstitial Emphysema and Related Conditions P25												
24) Atelectasis P28.0-P28.1												
25) Other Respiratory System Disorders P26-P27,P28.2-P28.9												
26) Congenital Rubella Syndrome P35.0												
27) Congenital Cytomegalovirus Infection P35.1												
28) Congenital Herpesviral (Herpes Simplex) Infection P35.2												
29) Congenital Viral Hepatitis P35.3												
30) Bacterial Sepsis P36												
31) Congenital Tuberculosis P37.0												
32) Congenital Toxoplasmosis P37.1												
33) Other Infections of Perinatal Period P35.8-P35.9,P37.2-P37.9,P38-P39												
34) Fetal Hemorrhage P50-P54												
35) Hemolytic Disease of Fetus P55-P56												
36) Perinatal Jaundice P57-P59												
37) Hematological Disorders P60-P61												
38) Syndrome from Diabetic Mother & Neonatal Diabetes Mellitus P70.0-P70.2	3						2		1			
39) Other Transitory Endocrine and Metabolic Disorders P70.3-P70.9,P71-P74												
40) Digestive System Disorders of Fetus P76-P78												
41) Hydrops Fetalis Not Due to Hemolytic Disease P83.2	5							1	1	2		1
42) Fetal Death of Unspecified Cause P95	513		4	24	28	108	110	136	85	38	3	5
43) Withdrawal Symptoms From Maternal Use of Drugs of Addiction P96.1												
44) Termination of Pregnancy P96.4												
45) Complications of Intrauterine Procedures Not Elsewhere Classified P96.5												
46) All Other Conditions Originating in the Perinatal Period P80-P81 P83.0-P83.1,P83.3-P83.9,P90-P91,P93-P94,P96.0,P96.3,P96.8-P96.9												
47) Congenital Malformations, Deformations, and Abnormalities Q00-Q99	59			3	3	12	14	16	11	3		
48) Symptoms, Signs, and Abnormal Clinical Findings R83-R94												
49) Unintentional Injury (Accidents) V01-X59												
50) Intentional Harm By Assault (Homicide) X85-Y09												
51) Complications of Medical and Surgical Care Y40-Y84												
52) Undetermined Intent and Other External Causes Y10-Y36												

TABLE 16
FIFTY-TWO CAUSES OF RESIDENT NATURAL FETAL DEATHS BY PERIOD OF GESTATION BY RACE
INCLUSIVE OF THE FORTY-FIVE RANKABLE CAUSES OF NATURAL FETAL DEATHS
VIRGINIA, 2013

FIFTY-TWO CATEGORIES OF RESIDENT NATURAL FETAL DEATHS INCLUSIVE OF THE 45 RANKABLE CAUSES LIST OF THE NATIONAL CENTER FOR HEALTH STATISTICS BY INTERNATIONAL CLASSIFICATION OF DISEASES CODE TENTH REVISION	FETAL DEATHS OCCURRING TO RESIDENTS OF VIRGINIA BOTH IN VIRGINIA AND IN OTHER STATES AND TERRITORIES											
	UNDER 20 WEEKS GESTATION				UNDER 28 WEEKS GESTATION				TOTAL NATURAL FETAL DEATHS			
	Total	White	Black	Other	Total	White	Black	Other	Total	White	Black	Other
ALL CAUSES OF NATURAL FETAL DEATHS	4,434	3,102	1,072	260	4,711	3,245	1,182	284	4,954	3,392	1,263	299
1) Congenital Syphilis A50												
2) Human Immunodeficiency Virus (HIV) Disease B20-B24												
3) Malignant Neoplasms C00-C97												
4) Benign Neoplasms and Neoplasms of Unknown Behavior D00-D48	1	1			2	2			2	2		
5) Anemias D50-D64												
6) Short Stature Not Elsewhere Classified E34.3												
7) Cystic Fibrosis E84												
8) Meningitis G00,G03												
9) Umbilical Hernia K42												
10) All Other Diseases, Excluding Codes P00-R99 ..... Residual of A00-N99	20	18	1	1	23	21	1	1	28	25	1	2
11) Fetus Affected By Maternal Factors Unrelated to Pregnancy P00	1			1	2	1		1	3	2		1
12) Fetus Affected By Maternal Complications of Pregnancy P01	3,883	2,728	922	233	3,957	2,766	953	238	4,025	2,813	970	242
13) Fetus Affected By Complications of Placenta, Cord, and Membranes P02	43	27	14	2	63	39	22	2	106	63	40	3
14) Fetus Affected By Other Complications of Labor and Delivery P03	1	1			1	1			1	1		
15) Fetus Affected By Noxious Influences Transmitted Via Placenta P04												
16) Slow Fetal Growth and Fetal Malnutrition P05	1		1		4	2	2		4	2	2	
17) Short Gestation and Low Birth Weight Not Elsewhere Classified P07	126	78	39	9	181	105	65	11	182	106	65	11
18) Long Gestation and High Birth Weight P08												
19) Birth Trauma P10-P15												
20) Intrauterine Hypoxia and Birth Asphyxia P20-P21	19	16	3		22	17	4	1	23	17	5	1
21) Congenital Pneumonia P23												
22) Aspiration Syndromes P24												
23) Interstitial Emphysema and Related Conditions P25												
24) Atelectasis P28.0-P28.1												
25) Other Respiratory System Disorders P26-P27,P28.2-P28.9												
26) Congenital Rubella Syndrome P35.0												
27) Congenital Cytomegalovirus Infection P35.1												
28) Congenital Herpesviral (Herpes Simplex) Infection P35.2												
29) Congenital Viral Hepatitis P35.3												
30) Bacterial Sepsis P36												
31) Congenital Tuberculosis P37.0												
32) Congenital Toxoplasmosis P37.1												
33) Other Infections of Perinatal Period P35.8-P35.9,P37.2-P37.9,P38-P39												
34) Fetal Hemorrhage P50-P54												
35) Hemolytic Disease of Fetus P55-P56												
36) Perinatal Jaundice P57-P59												
37) Hematological Disorders P60-P61												
38) Syndrome from Diabetic Mother & Neonatal Diabetes Mellitus P70.0-P70.2									3		2	1
39) Other Transitory Endocrine and Metabolic Disorders P70.3-P70.9,P71-P74												
40) Digestive System Disorders of Fetus P76-P78												
41) Hydrops Fetalis Not Due to Hemolytic Disease P83.2	3	2	1		5	2	3		5	2	3	
42) Fetal Death of Unspecified Cause P95	299	203	83	13	402	255	121	26	513	319	160	34
43) Withdrawal Symptoms From Maternal Use of Drugs of Addiction P96.1												
44) Termination of Pregnancy P96.4												
45) Complications of Intrauterine Procedures Not Elsewhere Classified P96.5												
46) All Other Conditions Originating in the Perinatal Period P80-P81 P83.0-P83.1,P83.3-P83.9,P90-P91,P93-P94,P96.0,P96.3,P96.8-P96.9												
47) Congenital Malformations, Deformations, and Abnormalities Q00-Q99	37	28	8	1	49	34	11	4	59	40	15	4
48) Symptoms, Signs, and Abnormal Clinical Findings R83-R94												
49) Unintentional Injury (Accidents) V01-X59												
50) Intentional Harm By Assault (Homicide) X85-Y09												
51) Complications of Medical and Surgical Care Y40-Y84												
52) Undetermined Intent and Other External Causes Y10-Y36												

NOTE: The Columns For Under 20 Weeks and Under 28 Weeks Gestation Include Counts From Records Marked With Period of Gestation Unknown.

TABLE 17
RECORDED NATURAL FETAL DEATHS BY ATTENDANT, FACILITY, AND TIME OF DEATH BY RACE OF PATIENT
VIRGINIA, 2013

FACILITY OF FETAL DEATH	RACE OF PATIENT	TOTAL DEATHS	ATTENDANT AT DEATH		TIME OF FETAL DEATH		
			Medical Doctor	Medical Examiner	Before Labor	During Labor or Delivery	Unknown
ALL FETAL DEATHS	TOTAL	5,088	5,084	4	1,001	79	4,008
	WHITE	3,484	3,482	2	664	41	2,779
	BLACK	1,299	1,297	2	254	35	1,010
	OTHER	305	305		83	3	219
GENERAL HOSPITAL	TOTAL	4,642	4,639	3	967	77	3,598
	WHITE	3,109	3,108	1	634	40	2,435
	BLACK	1,241	1,239	2	250	34	957
	OTHER	292	292		83	3	206
SPECIAL PURPOSE HOSPITAL	TOTAL						
	WHITE						
	BLACK						
	OTHER						
ARMED SERVICES HOSPITAL	TOTAL	33	33		12	2	19
	WHITE	26	26		12	1	13
	BLACK	6	6			1	5
	OTHER	1	1				1
LICENSED BIRTHING CENTER	TOTAL						
	WHITE						
	BLACK						
	OTHER						
CLINIC OR DOCTOR'S OFFICE	TOTAL	393	393		17		376
	WHITE	332	332		13		319
	BLACK	50	50		4		46
	OTHER	11	11				11
RESIDENCE	TOTAL	11	10	1	3		8
	WHITE	10	9	1	3		7
	BLACK	1	1				1
	OTHER						
OTHER KNOWN LOCATION	TOTAL	8	8		2		6
	WHITE	6	6		2		4
	BLACK	1	1				1
	OTHER	1	1				1
UNKNOWN LOCATION	TOTAL	1	1				1
	WHITE	1	1				1
	BLACK						
	OTHER						

TABLE 18
RESIDENT NATURAL FETAL DEATHS BY ATTENDANT, FACILITY, AND TIME OF DEATH BY RACE OF PATIENT
VIRGINIA, 2013

FACILITY OF FETAL DEATH	RACE OF PATIENT	TOTAL DEATHS	ATTENDANT AT DEATH		TIME OF FETAL DEATH		
			Medical Doctor	Medical Examiner	Before Labor	During Labor or Delivery	Unknown
ALL FETAL DEATHS	TOTAL	4,954	4,950	4	972	77	3,905
	WHITE	3,392	3,390	2	645	39	2,708
	BLACK	1,263	1,261	2	245	35	983
	OTHER	299	299		82	3	214
GENERAL HOSPITAL	TOTAL	4,531	4,528	3	939	75	3,517
	WHITE	3,038	3,037	1	616	38	2,384
	BLACK	1,207	1,205	2	241	34	932
	OTHER	286	286		82	3	201
SPECIAL PURPOSE HOSPITAL	TOTAL						
	WHITE						
	BLACK						
	OTHER						
ARMED SERVICES HOSPITAL	TOTAL	32	32		12	2	18
	WHITE	26	26		12	1	13
	BLACK	5	5			1	4
	OTHER	1	1				1
OUT-OF-STATE FACILITY	TOTAL						
	WHITE						
	BLACK						
	OTHER						
LICENSED BIRTHING CENTER	TOTAL						
	WHITE						
	BLACK						
	OTHER						
CLINIC OR DOCTOR'S OFFICE	TOTAL	371	371		16		355
	WHITE	311	311		12		299
	BLACK	49	49		4		45
	OTHER	11	11				11
RESIDENCE	TOTAL	11	10	1	3		8
	WHITE	10	9	1	3		7
	BLACK	1	1				1
	OTHER						
OTHER KNOWN LOCATION	TOTAL	8	8		2		6
	WHITE	6	6		2		4
	BLACK	1	1				1
	OTHER	1	1				1
UNKNOWN LOCATION	TOTAL	1	1				1
	WHITE	1	1				1
	BLACK						
	OTHER						

CHAPTER VI

INFANT AND PERINATAL DEATHS

Highlights

- In 2013, there were a total of 632 infant deaths with a rate of 6.2 per 1,000 live births.
- The percent of non-marital infant deaths for 2013 was 49.7; 39.4 percent of White, 67.0 percent of Black, and 15.2 percent for all other races were non-marital infant deaths.
- 7.6 percent of infant deaths were attributable to Sudden Infant Death Syndrome (SIDS) in 2013.
- 2.5 percent of infant deaths in 2013 were due to unintentional injuries (accidents).
- The five year infant death rate for 2009-2013 has declined 48 percent since 1980-1984.

NOTES:

- **Infant Deaths -** These are deaths of children under one year of age, some of whom may have been born in the previous year.
- **Hebdomadal Deaths –** These are deaths of children under seven days of age.
- **Neonatal Deaths -** These are deaths of children under 28 days of age.
- **Postneonatal Deaths -** These are deaths of children 28 days and over but under one year of age.
- **Perinatal Deaths -** These are defined as the sum of natural fetal deaths of 28 or more weeks gestation and the deaths of infants under seven days of age. The concept focuses on the critical thirteen-week period at the end of a normal 40-week gestation as well as the first week of life of the newborn.

CHART 1
RESIDENT INFANT DEATHS AND DEATH RATES
PER 1,000 LIVE BIRTHS BY RACE
VIRGINIA, 1997-2013

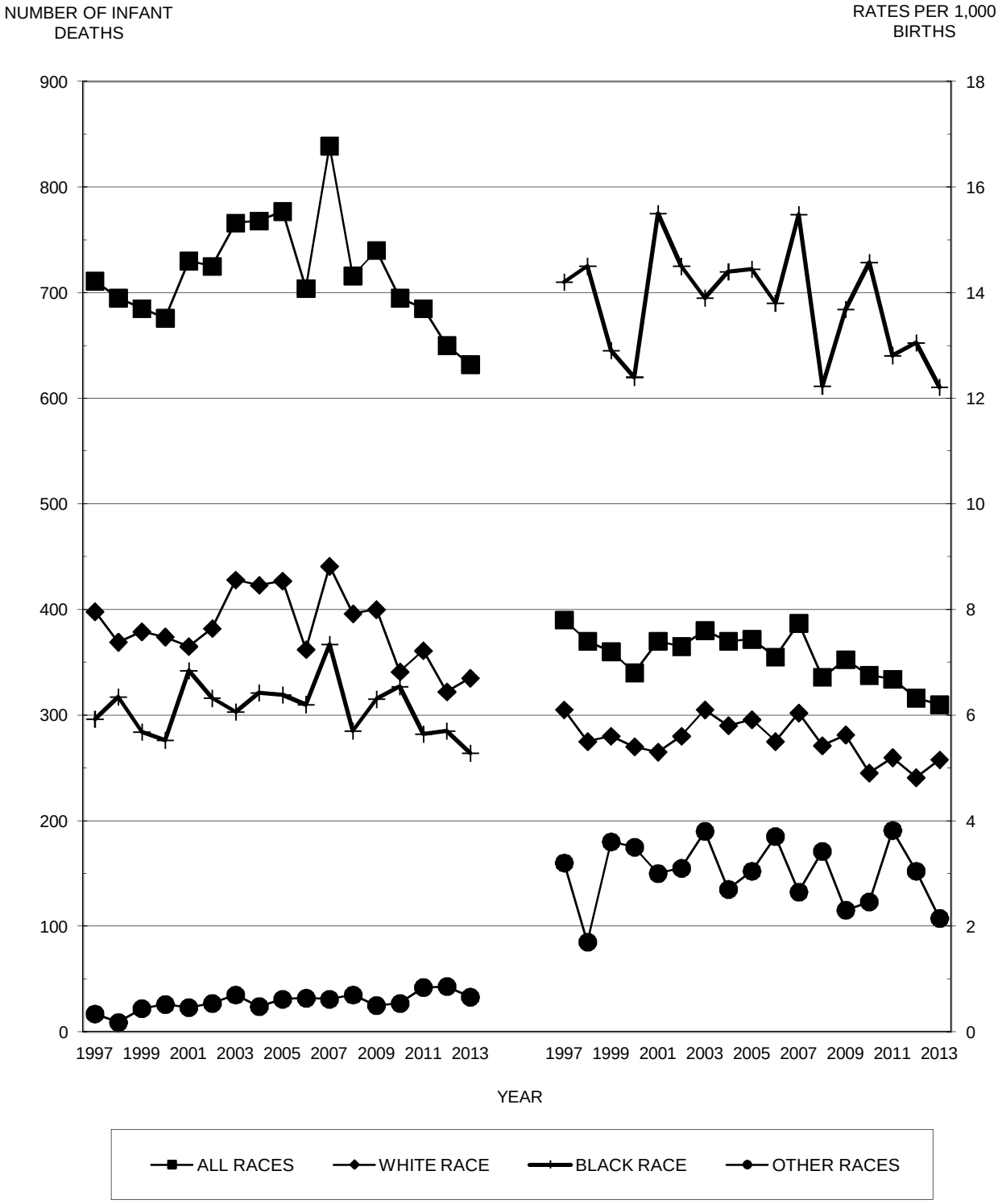

Source: Virginia Division of Health Statistics

CHART 2
RESIDENT PERINATAL DEATHS AND DEATH RATES PER 1,000 PERINATAL BASE BY RACE
VIRGINIA, 1997-2013

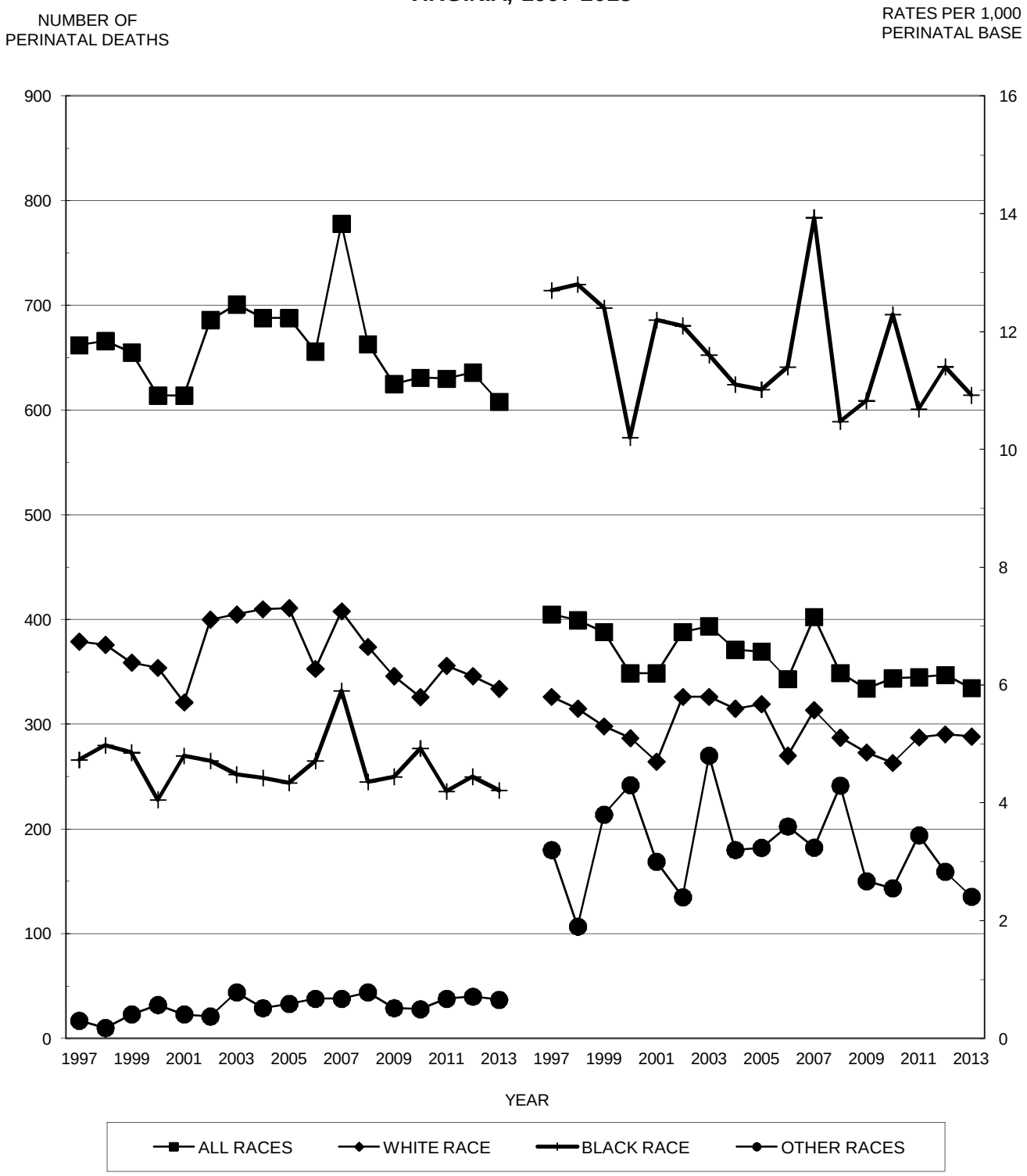

The Perinatal Base is Current Live Births Plus Natural Fetal Deaths of 28 Weeks and Over Gestation
Source: Virginia Division of Health Statistics

TABLE 1
RESIDENT TOTAL INFANT DEATHS BY RACE OF INFANT AT DEATH
WITH PERCENTS OF TOTAL INFANT DEATHS
VIRGINIA, 1999-2013

	ALL RACES		WHITE RACE		BLACK RACE		ASIAN & PACIFIC		NATIVE AMERICAN		OTHER RACES	
YEAR	Number	Percent	Number	Percent	Number	Percent	Number	Percent	Number	Percent	Number	Percent
1999	685	100.0	379	55.3	284	41.5	15	2.2	2	0.3	5	0.7
2000	676	100.0	374	55.3	276	40.8	17	2.5	2	0.3	7	1.0
2001	730	100.0	365	50.0	342	46.8	15	2.1			8	1.1
2002	725	100.0	382	52.7	316	43.6	22	3.0	2	0.3	3	0.4
2003	766	100.0	428	55.9	303	39.6	24	3.1	4	0.5	7	0.9
2004	768	100.0	423	55.1	321	41.8	17	2.2	2	0.3	5	0.7
2005	777	100.0	427	55.0	319	41.1	22	2.8	2	0.3	7	0.9
2006	760	100.0	402	52.9	319	42.0	30	3.9	3	0.4	6	0.8
2007	839	100.0	441	52.6	367	43.7	25	3.0	3	0.4	3	0.4
2008	716	100.0	396	55.3	285	39.8	30	4.2	3	0.4	2	0.3
2009	740	100.0	400	54.1	315	42.6	18	2.4	1	0.1	6	0.8
2010	695	100.0	341	49.1	327	47.1	22	3.2	1	0.1	4	0.6
2011	685	100.0	361	52.7	282	41.2	38	5.5	2	0.3	2	0.3
2012	650	100.0	322	49.5	285	43.8	36	5.5	3	0.5	4	0.6
2013	632	100.0	335	53.0	264	41.8	23	3.6	2	0.3	8	1.3

TABLE 2
RESIDENT TEENAGE INFANT DEATHS BY RACE OF INFANT AT DEATH
WITH PERCENTS OF TOTAL TEENAGE INFANT DEATHS
VIRGINIA, 1999-2013

	ALL RACES		WHITE RACE		BLACK RACE		ASIAN & PACIFIC		NATIVE AMERICAN		OTHER RACES	
YEAR	Number	Percent	Number	Percent	Number	Percent	Number	Percent	Number	Percent	Number	Percent
1999	112	100.0	45	40.2	66	58.9					1	0.9
2000	91	100.0	30	33.0	59	64.8	1	1.1			1	1.1
2001	98	100.0	37	37.8	59	60.2					2	2.0
2002	92	100.0	28	30.4	64	69.6						
2003	108	100.0	34	31.5	71	65.7					3	2.8
2004	96	100.0	45	46.9	51	53.1						
2005	106	100.0	40	37.7	64	60.4	1	0.9			1	0.9
2006	105	100.0	45	42.9	57	54.3	1	1.0			2	1.9
2007	94	100.0	42	44.7	50	53.2	1	1.1	1	1.1		
2008	86	100.0	40	46.5	45	52.3					1	1.2
2009	74	100.0	32	43.2	41	55.4					1	1.4
2010	73	100.0	30	41.1	43	58.9						
2011	62	100.0	23	37.1	37	59.7	1	1.6			1	1.6
2012	53	100.0	30	56.6	23	43.4						
2013	52	100.0	31	59.6	20	38.5	1	1.9				

TABLE 3
RESIDENT HISPANIC INFANT DEATHS BY RACE OF INFANT AT DEATH
WITH PERCENTS OF TOTAL HISPANIC INFANT DEATHS
VIRGINIA, 1999-2013

	ALL RACES		WHITE RACE		BLACK RACE		ASIAN & PACIFIC		NATIVE AMERICAN		OTHER RACES	
YEAR	Number	Percent	Number	Percent	Number	Percent	Number	Percent	Number	Percent	Number	Percent
1999	37	100.0	34	91.9	2	5.4					1	2.7
2000	43	100.0	36	83.7	6	14.0					1	2.3
2001	46	100.0	40	87.0	1	2.2					5	10.9
2002	50	100.0	47	94.0	3	6.0						
2003	65	100.0	56	86.2	5	7.7					4	6.2
2004	66	100.0	62	93.9	2	3.0					2	3.0
2005	68	100.0	60	88.2	4	5.9					4	5.9
2006	59	100.0	55	93.2	1	1.7	1	1.7			2	3.4
2007	102	100.0	99	97.1			1	1.0	1	1.0	1	1.0
2008	87	100.0	81	93.1	5	5.7	1	1.1				
2009	93	100.0	81	87.1	9	9.7	1	1.1			2	2.2
2010	87	100.0	81	93.1	5	5.7					1	1.1
2011	83	100.0	75	90.4	6	7.2	1	1.2			1	1.2
2012	61	100.0	51	83.6	6	9.8	2	3.3			2	3.3
2013	73	100.0	61	83.6	10	13.7					2	2.7

TABLE 4
RESIDENT TOTAL NON-MARITAL INFANT DEATHS BY RACE OF INFANT AT DEATH
WITH PERCENTS OF TOTAL NON-MARITAL INFANT DEATHS
VIRGINIA, 1999-2013

	ALL RACES		WHITE RACE		BLACK RACE		ASIAN & PACIFIC		NATIVE AMERICAN		OTHER RACES	
YEAR	Number	Percent	Number	Percent	Number	Percent	Number	Percent	Number	Percent	Number	Percent
1999	337	100.0	132	39.2	201	59.6	3	0.9			1	0.3
2000	333	100.0	129	38.7	198	59.5	1	0.3			5	1.5
2001	385	100.0	141	36.6	240	62.3	1	0.3			3	0.8
2002	353	100.0	129	36.5	219	62.0	4	1.1			1	0.3
2003	378	100.0	151	39.9	219	57.9	3	0.8	1	0.3	4	1.1
2004	395	100.0	169	42.8	221	55.9	2	0.5	1	0.3	2	0.5
2005	442	100.0	183	41.4	247	55.9	7	1.6			5	1.1
2006	430	100.0	187	43.5	231	53.7	8	1.9			4	0.9
2007	391	100.0	133	34.0	253	64.7	2	0.5	1	0.3	2	0.5
2008	346	100.0	142	41.0	197	56.9	3	0.9	2	0.6	2	0.6
2009	358	100.0	137	38.3	216	60.3	1	0.3			4	1.1
2010	341	100.0	119	34.9	221	64.8					1	0.3
2011	344	100.0	144	41.9	194	56.4	4	1.2	1	0.3	1	0.3
2012	325	100.0	123	37.8	194	59.7	6	1.8	1	0.3	1	0.3
2013	316	100.0	132	41.8	179	56.6	2	0.6			3	0.9

TABLE 5
RESIDENT TEENAGE NON-MARITAL INFANT DEATHS BY RACE OF INFANT AT DEATH
WITH PERCENTS OF TEENAGE NON-MARITAL INFANT DEATHS
VIRGINIA, 1999-2013

	ALL RACES		WHITE RACE		BLACK RACE		ASIAN & PACIFIC		NATIVE AMERICAN		OTHER RACES	
YEAR	Number	Percent	Number	Percent	Number	Percent	Number	Percent	Number	Percent	Number	Percent
1999	92	100.0	29	31.5	62	67.4					1	1.1
2000	76	100.0	19	25.0	56	73.7					1	1.3
2001	88	100.0	31	35.2	56	63.6					1	1.1
2002	80	100.0	20	25.0	60	75.0						
2003	92	100.0	21	22.8	69	75.0					2	2.2
2004	82	100.0	36	43.9	46	56.1						
2005	99	100.0	35	35.4	62	62.6	1	1.0			1	1.0
2006	97	100.0	37	38.1	57	58.8	1	1.0			2	2.1
2007	81	100.0	32	39.5	47	58.0	1	1.2	1	1.2		
2008	77	100.0	31	40.3	45	58.4					1	1.3
2009	68	100.0	26	38.2	41	60.3					1	1.5
2010	65	100.0	23	35.4	42	64.6						
2011	60	100.0	22	36.7	37	61.7					1	1.7
2012	45	100.0	22	48.9	23	51.1						
2013	49	100.0	28	57.1	20	40.8	1	2.0				

TABLE 6
RESIDENT HISPANIC NON-MARITAL INFANT DEATHS BY RACE OF INFANT AT DEATH
WITH PERCENTS OF HISPANIC NON-MARITAL INFANT DEATHS
VIRGINIA, 1999-2013

	ALL RACES		WHITE RACE		BLACK RACE		ASIAN & PACIFIC		NATIVE AMERICAN		OTHER RACES	
YEAR	Number	Percent	Number	Percent	Number	Percent	Number	Percent	Number	Percent	Number	Percent
1999	17	100.0	16	94.1							1	5.9
2000	20	100.0	15	75.0	5	25.0						
2001	20	100.0	18	90.0							2	10.0
2002	26	100.0	25	96.2	1	3.8						
2003	33	100.0	27	81.8	4	12.1					2	6.1
2004	40	100.0	37	92.5	2	5.0					1	2.5
2005	42	100.0	35	83.3	4	9.5					3	7.1
2006	36	100.0	33	91.7			1	2.8			2	5.6
2007	49	100.0	48	98.0							1	2.0
2008	41	100.0	38	92.7	3	7.3						
2009	53	100.0	44	83.0	7	13.2					2	3.8
2010	42	100.0	39	92.9	3	7.1						
2011	49	100.0	43	87.8	4	8.2	1	2.0			1	2.0
2012	29	100.0	25	86.2	4	13.8						
2013	42	100.0	35	83.3	7	16.7						

TABLE 7
RESIDENT INFANT DEATHS BY AGE OF MOTHER AT BIRTH AND RACE OF INFANT AT DEATH, WITH PERCENTAGES AND RATES PER 1,000 LIVE BIRTHS
VIRGINIA, 2013

RACE OF INFANT	TOTAL DEATHS	AGE OF MOTHER 10-14	15-17	18-19	20-24	25-29	30-34	35-39	40-44	45 UP	UNKNOWN
NUMBER OF INFANT DEATHS											
Total	632		11	41	173	151	147	71	23		15
White	335		4	27	75	86	85	33	15		10
Black	264		6	14	95	58	49	31	6		5
Other	33		1		3	7	13	7	2		
All Hispanic	73		3	6	17	18	18	7	2		2
PERCENTS AGE SPECIFIC INFANT DEATHS OF TOTAL ETHNICITY AND RACE INFANT DEATHS											
Total	100.0		1.7	6.5	27.4	23.9	23.3	11.2	3.6		2.4
White	100.0		1.2	8.1	22.4	25.7	25.4	9.9	4.5		3.0
Black	100.0		2.3	5.3	36.0	22.0	18.6	11.7	2.3		1.9
Other	100.0		3.0		9.1	21.2	39.4	21.2	6.1		
All Hispanic	100.0		4.1	8.2	23.3	24.7	24.7	9.6	2.7		2.7
PERCENTS ETHNICITY AND RACE INFANT DEATHS OF TOTAL AGE SPECIFIC INFANT DEATHS											
Total	100.0		100.0	100.0	100.0	100.0	100.0	100.0	100.0		100.0
White	53.0		36.4	65.9	43.4	57.0	57.8	46.5	65.2		66.7
Black	41.8		54.5	34.1	54.9	38.4	33.3	43.7	26.1		33.3
Other	5.2		9.1		1.7	4.6	8.8	9.9	8.7		
All Hispanic	11.6		27.3	14.6	9.8	11.9	12.2	9.9	8.7		13.3
AGE SPECIFIC RATES PER 1,000 LIVE BIRTHS BY AGE AND ETHNICITY AND RACE OF MOTHER											
Total	6.2		9.1	10.1	8.3	5.2	5.0	5.1	7.1		NA
White	5.2		7.2	12.2	6.2	4.6	4.3	3.6	7.0		NA
Black	12.2		12.8	10.0	14.1	9.7	11.0	15.2	11.7		NA
Other	2.2		5.6		1.3	1.7	2.6	2.6	3.3		NA
All Hispanic	5.6		12.2	9.6	6.3	5.0	5.3	3.6	4.4		NA

TABLE 8
RESIDENT NON-MARITAL INFANT DEATHS BY AGE OF MOTHER AT BIRTH AND RACE OF INFANT AT DEATH, WITH PERCENTAGES TO SELECTED BASES AND RATES PER 1,000 NON-MARITAL LIVE BIRTHS
VIRGINIA, 2013

RACE OF INFANT	NON-MARITAL	AGE OF MOTHER 10-14	15-17	18-19	20-24	25-29	30-34	35-39	40-44	45 UP	UNKNOWN
NUMBER OF INFANT DEATHS WITH NON-MARITAL BIRTHS											
Total	316		11	38	125	66	51	18	5		2
White	132		4	24	39	28	23	10	3		1
Black	179		6	14	84	37	28	7	2		1
Other	5		1		2	1		1			
All Hispanic	42		3	6	10	11	6	4	1		1
PERCENTS NON-MARITAL ETHNICITY AND RACE INFANT DEATHS OF TOTAL AGE GROUP INFANT DEATHS											
Total	50.0		100.0	92.7	72.3	43.7	34.7	25.4	21.7		13.3
White	39.4		100.0	88.9	52.0	32.6	27.1	30.3	20.0		10.0
Black	67.8		100.0	100.0	88.4	63.8	57.1	22.6	33.3		20.0
Other	15.2		100.0		66.7	14.3		14.3			
All Hispanic	57.5		100.0	100.0	58.8	61.1	33.3	57.1	50.0		50.0
PERCENTS NON-MARITAL ETHNICITY AND RACE INFANT DEATHS OF TOTAL NON-MARITAL AGE GROUP INFANT DEATHS											
Total	100.0		100.0	100.0	100.0	100.0	100.0	100.0	100.0		100.0
White	41.8		36.4	63.2	31.2	42.4	45.1	55.6	60.0		50.0
Black	56.6		54.5	36.8	67.2	56.1	54.9	38.9	40.0		50.0
Other	1.6		9.1		1.6	1.5		5.6			
All Hispanic	13.3		27.3	15.8	8.0	16.7	11.8	22.2	20.0		50.0
AGE-SPECIFIC RATES PER 1,000 NON-MARITAL LIVE BIRTHS BY AGE AND ETHNICITY AND RACE OF MOTHER											
Total	9.0		9.6	10.7	9.4	7.2	9.8	7.8	8.6		NA
White	7.9		7.8	13.3	6.2	6.6	9.9	9.2	10.0		NA
Black	12.6		12.8	10.4	14.5	10.0	14.2	9.7	11.8		NA
Other	1.1		5.9		1.7	0.8		2.0			NA
All Hispanic	6.6		13.1	11.4	5.9	6.3	4.6	5.8	6.6		NA

TABLE 9
RESIDENT TEENAGE INFANT DEATHS BY AGE OF MOTHER AT BIRTH AND RACE OF INFANT AT DEATH, WITH PERCENTAGES AND RATES PER 1,000 LIVE BIRTHS
VIRGINIA, 2013

RACE OF INFANT	TOTAL DEATHS	AGE OF MOTHER 11	12	13	14	15	16	17	18	19
NUMBER OF TEENAGE INFANT DEATHS										
Total	52						3	8	13	28
White	31						1	3	10	17
Black	20						1	5	3	11
Other	1						1			
All Hispanic	9							3	3	3
PERCENTS AGE SPECIFIC INFANT DEATHS OF TOTAL ETHNICITY AND RACE INFANT DEATHS										
Total	100.0						5.8	15.4	25.0	53.8
White	100.0						3.2	9.7	32.3	54.8
Black	100.0						5.0	25.0	15.0	55.0
Other	100.0						100.0			
All Hispanic	100.0							33.3	33.3	33.3
PERCENTS ETHNICITY AND RACE INFANT DEATHS OF TOTAL AGE SPECIFIC INFANT DEATHS										
Total	100.0						100.0	100.0	100.0	100.0
White	59.6						33.3	37.5	76.9	60.7
Black	38.5						33.3	62.5	23.1	39.3
Other	1.9						33.3			
All Hispanic	17.3							37.5	23.1	10.7
RATES PER 1,000 LIVE BIRTHS BY ETHNICITY AND RACE OF MOTHER										
Total	9.8						8.9	11.2	8.8	10.8
White	11.1						6.4	8.7	12.4	12.0
Black	10.6						7.6	19.3	6.1	12.1
Other	1.6						20.8			
All Hispanic	10.3							20.0	11.3	8.4

TABLE 10
RESIDENT TEENAGE NON-MARITAL INFANT DEATHS BY AGE OF MOTHER AT BIRTH AND RACE OF INFANT AT DEATH, WITH PERCENTAGES TO SELECTED BASES AND RATES PER 1,000 NON-MARITAL LIVE BIRTHS
VIRGINIA, 2013

RACE OF INFANT	NON-MARITAL	AGE OF MOTHER 11	12	13	14	15	16	17	18	19
NUMBER OF NON-MARITAL TEENAGE INFANT DEATHS										
Total	49						3	8	12	26
White	28						1	3	9	15
Black	20						1	5	3	11
Other	1						1			
All Hispanic	9							3	3	3
PERCENTS NON-MARITAL RACE INFANT DEATHS OF TOTAL ETHNICITY AND RACE INFANT DEATHS										
Total	94.2						100.0	100.0	92.3	92.9
White	90.3						100.0	100.0	90.0	88.2
Black	100.0						100.0	100.0	100.0	100.0
Other	100.0						100.0			
All Hispanic	100.0							100.0	100.0	100.0
PERCENTS NON-MARITAL ETHNICITY AND RACE INFANT DEATHS OF TOTAL NON-MARITAL AGE GROUP INFANT DEATHS										
Total	100.0						100.0	100.0	100.0	100.0
White	57.1						33.3	37.5	75.0	57.7
Black	40.8						33.3	62.5	25.0	42.3
Other	2.0						33.3			
All Hispanic	18.4							37.5	25.0	11.5
RATES PER 1,000 NON-MARITAL LIVE BIRTHS BY ETHNICITY AND RACE OF MOTHER										
Total	10.4						9.1	12.0	9.0	11.8
White	12.0						6.6	9.8	13.1	13.4
Black	10.9						7.6	19.5	6.3	12.6
Other	1.8						21.7			
All Hispanic	11.8							22.1	12.8	10.2

TABLE 11
RESIDENT INFANT DEATHS BY AGE OF FATHER
BY AGE OF MOTHER
VIRGINIA, 2013

AGE OF FATHER	TOTAL DEATHS	AGE OF MOTHER									
		< 15	15-17	18-19	20-24	25-29	30-34	35-39	40-44	45 Up	Unknown
TOTAL	632		11	41	173	151	147	71	23		15
< 15	2		2								
15-17	8		4	2	2						
18-19	92		2	15	54	14	6	1			
20-24	102			2	34	51	12	3			
25-29	120				8	43	53	14	2		
30-34	75				3	15	30	22	5		
35-39	39				1	3	11	14	10		
40-44	6						2	4			
45-49	3						1		2		
50-59	2					1		1			
60-69											
70-79											
Unknown	29				7	4	11	4	2		1
Unstated	154		3	22	64	20	21	8	2		14

TABLE 12
RESIDENT INFANT DEATHS BY RACE OF FATHER
BY RACE OF MOTHER
VIRGINIA, 2013

RACE OF FATHER	TOTAL DEATHS	RACE OF MOTHER		
		WHITE	BLACK	OTHER
TOTAL	632	312	242	78
WHITE	246	219	15	12
BLACK	164	24	130	10
OTHER	68	11	7	50
UNSTATED	154	58	90	6

Note: Records Marked With Race Unknown Are Grouped With White.

TABLE 13
EDUCATION OF FATHERS AND MOTHERS FOR RESIDENT INFANT DEATHS BY RACE
WITH PERCENT COMPLETING EACH GRADE LEVEL
VIRGINIA, 2013

PARENTS RACE	PARENTS TOTALS	PRIMARY		SECONDARY		COLLEGE		EDUCATION UNKNOWN
		0-6	7-8	9-11	12	1-3	4 Up	
NUMBER COMPLETING EACH GRADE LEVEL								
FATHERS								
TOTAL	632	4	5	27	192	97	103	204
WHITE	246	1	3	10	89	39	62	42
BLACK	164		1	14	79	43	24	3
OTHER	68	3	1	3	24	15	17	5
UNSTATED	154							154
MOTHERS								
TOTAL	632	5	6	44	208	166	125	78
WHITE	312	2	6	14	95	79	67	49
BLACK	242			26	95	68	32	21
OTHER	78	3		4	18	19	26	8
PERCENT COMPLETING EACH GRADE LEVEL								
FATHERS								
TOTAL	100.0	0.6	0.8	4.3	30.4	15.3	16.3	32.3
WHITE	100.0	0.4	1.2	4.1	36.2	15.9	25.2	17.1
BLACK	100.0		0.6	8.5	48.2	26.2	14.6	1.8
OTHER	100.0	4.4	1.5	4.4	35.3	22.1	25.0	7.4
UNSTATED	100.0							100.0
MOTHERS								
TOTAL	100.0	0.8	0.9	7.0	32.9	26.3	19.8	12.3
WHITE	100.0	0.6	1.9	4.5	30.4	25.3	21.5	15.7
BLACK	100.0			10.7	39.3	28.1	13.2	8.7
OTHER	100.0	3.8		5.1	23.1	24.4	33.3	10.3

TABLE 14
RESIDENT INFANT DEATHS, HEBDOMADAL DEATHS, AND NEONATAL DEATHS
BY AGE OF MOTHER AND RACE OF INFANT
VIRGINIA, 2013

AGE OF MOTHER	INFANT DEATHS				HEBDOMADAL DEATHS				NEONATAL DEATHS			
IN YEARS	Total	White	Black	Other	Total	White	Black	Other	Total	White	Black	Other
TOTAL	632	335	264	33	363	187	154	22	446	235	185	26
< 15												
15-19	52	31	20	1	29	16	12	1	35	19	15	1
15												
16	3	1	1	1	1			1	1			1
17	8	3	5		5	2	3		6	2	4	
18	13	10	3		11	8	3		11	8	3	
19	28	17	11		12	6	6		17	9	8	
20-24	173	75	95	3	81	34	46	1	110	49	59	2
25-29	151	86	58	7	90	49	37	4	108	60	42	6
30-34	147	85	49	13	100	57	35	8	115	67	39	9
35-39	71	33	31	7	44	19	19	6	53	22	25	6
40-44	23	15	6	2	13	7	4	2	18	12	4	2
> 44												
Unknown	15	10	5		6	5	1		7	6	1	

TABLE 15
RESIDENT INFANT DEATHS, HEBDOMADAL DEATHS, AND NEONATAL DEATHS
BY TRIMESTER CARE BEGAN AND RACE OF INFANT
VIRGINIA, 2013

TRIMESTER	INFANT DEATHS				HEBDOMADAL DEATHS				NEONATAL DEATHS			
CARE BEGAN	Total	White	Black	Other	Total	White	Black	Other	Total	White	Black	Other
TOTAL	632	335	264	33	365	187	156	22	448	235	187	26
First	467	235	206	26	269	134	118	17	332	168	145	19
Second	65	40	22	3	27	13	12	2	37	19	15	3
Third	14	7	7		10	6	4		11	7	4	
None	34	13	20	1	29	10	18	1	30	11	18	1
Unknown	52	40	9	3	30	24	4	2	38	30	5	3

TABLE 16
RESIDENT INFANT DEATHS, HEBDOMADAL DEATHS, AND NEONATAL DEATHS
BY BIRTH WEIGHT IN GRAMS AND RACE OF INFANT
VIRGINIA, 2013

BIRTH WEIGHT	INFANT DEATHS				HEBDOMADAL DEATHS				NEONATAL DEATHS			
IN GRAMS	Total	White	Black	Other	Total	White	Black	Other	Total	White	Black	Other
TOTAL	632	335	264	33	365	187	156	22	448	235	187	26
Total Low Weight	445	219	202	24	315	154	142	19	375	184	169	22
499 Or Less	177	76	90	11	165	72	83	10	176	76	89	11
500-749	113	57	50	6	75	36	33	6	93	46	41	6
750-999	36	22	11	3	20	12	6	2	29	19	7	3
1000-1249	24	13	11		11	8	3		19	9	10	
1250-1499	16	11	5		11	7	4		14	10	4	
1500-1999	34	16	15	3	19	10	8	1	21	10	10	1
2000-2499	45	24	20	1	14	9	5		23	14	8	1
Total Full Weight	171	108	54	9	44	29	12	3	65	47	14	4
2500-2999	57	37	18	2	15	12	2	1	23	19	3	1
3000-3499	66	40	19	7	19	14	3	2	26	19	4	3
3500-3999	40	27	13		6	2	4		12	8	4	
4000-4499	7	3	4		4	1	3		4	1	3	
4500-4999												
5000 And Over	1	1										
Unknown	16	8	8		6	4	2		8	4	4	

TABLE 17
RESIDENT PERINATAL DEATHS BY RACE OF INFANT AT DEATH
WITH PERCENTS OF TOTAL PERINATAL DEATHS
VIRGINIA, 1999-2013

	ALL RACES		WHITE RACE		BLACK RACE		ASIAN & PACIFIC		NATIVE AMERICAN		OTHER RACES	
YEAR	Number	Percent	Number	Percent	Number	Percent	Number	Percent	Number	Percent	Number	Percent
1999	655	100.0	359	54.8	273	41.7	17	2.6	2	0.3	4	0.6
2000	614	100.0	354	57.7	228	37.1	19	3.1	5	0.8	8	1.3
2001	614	100.0	321	52.3	270	44.0	17	2.8	2	0.3	4	0.7
2002	686	100.0	400	58.3	265	38.6	19	2.8			2	0.3
2003	701	100.0	405	57.8	252	35.9	34	4.9	4	0.6	6	0.9
2004	688	100.0	410	59.6	249	36.2	22	3.2	2	0.3	5	0.7
2005	688	100.0	411	59.7	244	35.5	26	3.8	2	0.3	5	0.7
2006	656	100.0	353	53.8	265	40.4	30	4.6	2	0.3	6	0.9
2007	778	100.0	408	52.4	332	42.7	27	3.5	4	0.5	7	0.9
2008	663	100.0	374	56.4	245	37.0	37	5.6	5	0.8	2	0.3
2009	625	100.0	346	55.4	250	40.0	19	3.0	2	0.3	8	1.3
2010	631	100.0	326	51.7	277	43.9	26	4.1			2	0.3
2011	630	100.0	356	56.5	236	37.5	34	5.4	4	0.6		
2012	636	100.0	346	54.4	250	39.3	33	5.2	2	0.3	5	0.8
2013	608	100.0	334	54.9	237	39.0	30	4.9	2	0.3	5	0.8

TABLE 18
RESIDENT TEENAGE PERINATAL DEATHS BY RACE OF INFANT AT DEATH
WITH PERCENTS OF TEENAGE PERINATAL DEATHS
VIRGINIA, 1999-2013

	ALL RACES		WHITE RACE		BLACK RACE		ASIAN & PACIFIC		NATIVE AMERICAN		OTHER RACES	
YEAR	Number	Percent	Number	Percent	Number	Percent	Number	Percent	Number	Percent	Number	Percent
1999	85	100.0	28	32.9	56	65.9	1	1.2				
2000	72	100.0	33	45.8	39	54.2						
2001	78	100.0	31	39.7	45	57.7					2	2.6
2002	81	100.0	32	39.5	49	60.5						
2003	72	100.0	28	38.9	41	56.9					3	4.2
2004	69	100.0	44	63.8	25	36.2						
2005	79	100.0	35	44.3	43	54.4	1	1.3				
2006	73	100.0	37	50.7	34	46.6					2	2.7
2007	81	100.0	39	48.1	38	46.9	1	1.2	1	1.2	2	2.5
2008	73	100.0	34	46.6	39	53.4						
2009	54	100.0	17	31.5	36	66.7					1	1.9
2010	63	100.0	28	44.4	35	55.6						
2011	58	100.0	27	46.6	31	53.4						
2012	51	100.0	32	62.7	18	35.3	1	2.0				
2013	43	100.0	23	53.5	18	41.9	2	4.7				

TABLE 19
RESIDENT HISPANIC PERINATAL DEATHS BY RACE OF INFANT AT DEATH
WITH PERCENTS OF HISPANIC PERINATAL DEATHS
VIRGINIA, 2001-2013

	ALL RACES		WHITE RACE		BLACK RACE		ASIAN & PACIFIC		NATIVE AMERICAN		OTHER RACES	
YEAR	Number	Percent	Number	Percent	Number	Percent	Number	Percent	Number	Percent	Number	Percent
2001	43	100.0	37	86.0	2	4.7					4	9.3
2002	58	100.0	54	93.1	3	5.2					1	1.7
2003	57	100.0	49	86.0	4	7.0					4	7.0
2004	77	100.0	75	97.4	1	1.3					1	1.3
2005	65	100.0	58	89.2	5	7.7					2	3.1
2006	57	100.0	50	87.7	1	1.8	2	3.5			4	7.0
2007	94	100.0	88	93.6	4	4.3			1	1.1	1	1.1
2008	74	100.0	68	91.9	4	5.4			1	1.4	1	1.4
2009	81	100.0	70	86.4	7	8.6	1	1.2			3	3.7
2010	73	100.0	65	89.0	6	8.2	1	1.4			1	1.4
2011	78	100.0	73	93.6	4	5.1	1	1.3				
2012	66	100.0	57	86.4	7	10.6	1	1.5			1	1.5
2013	70	100.0	62	88.6	6	8.6					2	2.9

Perinatal Deaths Are Natural Fetal Deaths Of Gestation 28 Weeks And Over Plus Infant Deaths Under One Week Of Age.

TABLE 20
RESIDENT TOTAL NON-MARITAL PERINATAL DEATHS BY RACE OF INFANT AT DEATH
WITH PERCENTS OF TOTAL NON-MARITAL PERINATAL DEATHS
VIRGINIA, 1999-2013

	ALL RACES		WHITE RACE		BLACK RACE		ASIAN & PACIFIC		NATIVE AMERICAN		OTHER RACES	
YEAR	Number	Percent	Number	Percent	Number	Percent	Number	Percent	Number	Percent	Number	Percent
1999	304	100.0	110	36.2	192	63.2	2	0.7				
2000	290	100.0	124	42.8	160	55.2	2	0.7	1	0.3	3	1.0
2001	294	100.0	112	38.1	180	61.2					2	0.7
2002	305	100.0	121	39.7	181	59.3	2	0.7			1	0.3
2003	309	100.0	134	43.4	170	55.0	2	0.6			3	1.0
2004	310	100.0	147	47.4	160	51.6	1	0.3			2	0.6
2005	336	100.0	147	43.8	176	52.4	9	2.7			4	1.2
2006	346	100.0	152	43.9	184	53.2	6	1.7			4	1.2
2007	345	100.0	118	34.2	221	64.1	2	0.6	1	0.3	3	0.9
2008	313	100.0	140	44.7	167	53.4	3	1.0	2	0.6	1	0.3
2009	331	100.0	141	42.6	182	55.0	3	0.9	1	0.3	4	1.2
2010	306	100.0	121	39.5	183	59.8					2	0.7
2011	329	100.0	156	47.4	167	50.8	4	1.2	2	0.6		
2012	302	100.0	129	42.7	167	55.3	4	1.3			2	0.7
2013	285	100.0	122	42.8	159	55.8	3	1.1			1	0.4

TABLE 21
RESIDENT TEENAGE NON-MARITAL PERINATAL DEATHS BY RACE OF INFANT AT DEATH
WITH PERCENTS OF TEENAGE NON-MARITAL PERINATAL DEATHS
VIRGINIA, 1999-2013

	ALL RACES		WHITE RACE		BLACK RACE		ASIAN & PACIFIC		NATIVE AMERICAN		OTHER RACES	
YEAR	Number	Percent	Number	Percent	Number	Percent	Number	Percent	Number	Percent	Number	Percent
1999	74	100.0	18	24.3	55	74.3	1	1.4				
2000	61	100.0	24	39.3	37	60.7						
2001	68	100.0	24	35.3	43	63.2					1	1.5
2002	68	100.0	23	33.8	45	66.2						
2003	62	100.0	18	29.0	41	66.1					3	4.8
2004	57	100.0	34	59.6	23	40.4						
2005	70	100.0	28	40.0	41	58.6	1	1.4				
2006	70	100.0	35	50.0	33	47.1					2	2.9
2007	66	100.0	28	42.4	35	53.0	1	1.5	1	1.5	1	1.5
2008	64	100.0	26	40.6	38	59.4						
2009	51	100.0	14	27.5	36	70.6					1	2.0
2010	62	100.0	27	43.5	35	56.5						
2011	57	100.0	26	45.6	31	54.4						
2012	41	100.0	22	53.7	19	46.3						
2013	42	100.0	22	52.4	19	45.2	1	2.4				

TABLE 22
RESIDENT HISPANIC NON-MARITAL PERINATAL DEATHS BY RACE OF INFANT AT DEATH
WITH PERCENTS OF HISPANIC NON-MARITAL PERINATAL DEATHS
VIRGINIA, 2001-2013

	ALL RACES		WHITE RACE		BLACK RACE		ASIAN & PACIFIC		NATIVE AMERICAN		OTHER RACES	
YEAR	Number	Percent	Number	Percent	Number	Percent	Number	Percent	Number	Percent	Number	Percent
2001	26	100.0	23	88.5	1	3.8					2	7.7
2002	29	100.0	27	93.1	1	3.4					1	3.4
2003	24	100.0	19	79.2	3	12.5					2	8.3
2004	43	100.0	41	95.3	1	2.3					1	2.3
2005	36	100.0	29	80.6	5	13.9					2	5.6
2006	36	100.0	31	86.1	1	2.8	1	2.8			3	8.3
2007	46	100.0	43	93.5	2	4.3					1	2.2
2008	34	100.0	30	88.2	2	5.9			1	2.9	1	2.9
2009	48	100.0	39	81.3	5	10.4	1	2.1			3	6.3
2010	34	100.0	29	85.3	4	11.8					1	2.9
2011	52	100.0	49	94.2	2	3.8	1	1.9				
2012	31	100.0	27	87.1	4	12.9						
2013	39	100.0	35	89.7	4	10.3						

Perinatal Deaths Are Natural Fetal Deaths 28 Weeks And Over Gestation Plus Infant Deaths Under One Week Of Age.

TABLE 23
RESIDENT EARLY INFANT DEATHS, HEBDOMADAL DEATHS, NEONATAL DEATHS, POSTNEONATAL DEATHS, INFANT DEATHS UNDER ONE YEAR, AND PERINATAL DEATHS BY RACE WITH RATES PER 1,000 LIVE BIRTHS AND PERINATAL BASE
VIRGINIA, 1993-2013

YEAR	RACE	EARLY INFANT DEATHS UNDER 1 DAY		HEBDOMADAL DEATHS UNDER 7 DAYS		NEONATAL DEATHS UNDER 28 DAYS		POSTNEONATAL DEATHS 28 DAYS TO 1 YEAR		INFANT DEATHS UNDER 1 YEAR		PERINATAL DEATHS	
		NUMBER	RATE	NUMBER	RATE	NUMBER	RATE	NUMBER	RATE	NUMBER	RATE	NUMBER	RATE
1993	Total	374	4.0	472	5.0	534	5.7	276	2.9	810	8.6	741	7.9
	White	187	2.8	254	3.8	289	4.3	158	2.3	447	6.6	409	6.0
	Black	177	7.7	206	9.0	231	10.0	108	4.7	339	14.7	318	13.7
	Other	10	2.9	12	3.5	14	4.1	10	2.9	24	7.0	14	4.1
1994	Total	362	3.8	469	5.0	553	5.9	225	2.4	778	8.2	755	8.0
	White	186	2.7	258	3.8	305	4.4	131	1.9	436	6.3	435	6.3
	Black	172	7.8	205	9.3	242	10.9	91	4.1	333	15.1	307	13.8
	Other	4	1.1	6	1.7	6	1.7	3	0.8	9	2.5	13	3.6
1995	Total	317	3.5	405	4.4	497	5.4	214	2.3	711	7.7	666	7.2
	White	146	2.2	200	3.0	250	3.8	126	1.9	376	5.6	372	5.6
	Black	163	7.7	196	9.3	235	11.1	87	4.1	322	15.2	281	13.3
	Other	8	1.9	9	2.2	12	2.9	1	0.2	13	3.1	13	3.1
1996	Total	304	3.3	388	4.2	482	5.2	218	2.4	700	7.6	660	7.1
	White	151	2.3	204	3.1	265	4.0	134	2.0	399	6.0	365	5.5
	Black	145	7.0	175	8.4	207	10.0	77	3.7	284	13.7	277	13.3
	Other	8	1.7	9	1.9	10	2.1	7	1.5	17	3.5	18	3.7
1997	Total	324	3.5	416	4.5	504	5.5	207	2.3	711	7.8	662	7.2
	White	172	2.6	224	3.4	277	4.2	121	1.8	398	6.1	379	5.8
	Black	144	6.9	182	8.7	214	10.2	82	3.9	296	14.2	266	12.7
	Other	8	1.5	10	1.9	13	2.5	4	0.8	17	3.2	17	3.2
1998	Total	324	3.4	401	4.3	489	5.2	206	2.2	695	7.4	666	7.1
	White	161	2.4	208	3.1	250	3.7	119	1.8	369	5.5	376	5.6
	Black	162	7.4	192	8.8	236	10.8	81	3.7	317	14.5	280	12.8
	Other	1	0.2	1	0.2	3	0.6	6	1.1	9	1.7	10	1.9
1999	Total	305	3.2	377	4.0	474	5.0	211	2.2	685	7.2	655	6.9
	White	148	2.2	198	3.0	250	3.7	129	1.9	379	5.6	359	5.3
	Black	148	6.7	167	7.6	210	9.6	74	3.4	284	12.9	273	12.4
	Other	9	1.5	12	2.0	14	2.3	8	1.3	22	3.6	23	3.8
2000	Total	276	2.8	363	3.7	469	4.7	207	2.1	676	6.8	614	6.2
	White	142	2.1	198	2.9	262	3.8	112	1.6	374	5.4	354	5.1
	Black	121	5.4	147	6.6	187	8.4	89	4.0	276	12.4	228	10.2
	Other	13	1.7	18	2.4	20	2.7	6	0.8	26	3.5	32	4.3
2001	Total	299	3.0	379	3.8	477	4.8	253	2.6	730	7.4	614	6.2
	White	135	2.0	173	2.5	229	3.3	136	2.0	365	5.3	321	4.7
	Black	155	7.0	195	8.9	233	10.6	109	5.0	342	15.5	270	12.2
	Other	9	1.2	11	1.4	15	2.0	8	1.0	23	3.0	23	3.0
2002	Total	316	3.2	412	4.2	505	5.1	220	2.2	725	7.3	686	6.9
	White	161	2.3	215	3.1	256	3.7	126	1.8	382	5.6	400	5.8
	Black	145	6.6	185	8.5	233	10.7	83	3.8	316	14.5	265	12.1
	Other	10	1.1	12	1.4	16	1.8	11	1.3	27	3.1	21	2.4
2003	Total	339	3.4	438	4.4	536	5.3	230	2.3	766	7.6	701	7.0
	White	178	2.6	244	3.5	301	4.3	127	1.8	428	6.1	405	5.8
	Black	140	6.4	168	7.7	208	9.6	95	4.4	303	13.9	252	11.6
	Other	21	2.3	26	2.8	27	2.9	8	0.9	35	3.8	44	4.8
2004	Total	335	3.2	425	4.1	518	5.0	250	2.4	768	7.4	688	6.6
	White	174	2.4	235	3.2	284	3.9	139	1.9	423	5.8	410	5.6
	Black	147	6.6	172	7.7	214	9.6	107	4.8	321	14.4	249	11.1
	Other	14	1.6	18	2.0	20	2.2	4	0.4	24	2.7	29	3.2
2005	Total	345	3.3	437	4.2	532	5.1	245	2.3	777	7.4	688	6.6
	White	182	2.5	236	3.3	293	4.1	134	1.9	427	5.9	411	5.7
	Black	149	6.7	180	8.2	216	9.8	103	4.7	319	14.4	244	11.0
	Other	14	1.4	21	2.1	23	2.3	8	0.8	31	3.0	33	3.2
2006	Total	329	3.1	417	3.9	523	4.9	237	2.2	760	7.1	656	6.1
	White	153	2.1	211	2.9	277	3.8	125	1.7	402	5.5	353	4.8
	Black	159	6.9	184	7.9	221	9.5	98	4.2	319	13.8	265	11.4
	Other	17	1.6	22	2.1	25	2.4	14	1.3	39	3.7	38	3.6
2007	Total	388	3.6	467	4.3	577	5.3	262	2.4	839	7.7	778	7.2
	White	177	2.4	232	3.2	286	3.9	155	2.1	441	6.0	408	5.6
	Black	191	8.1	214	9.0	268	11.3	99	4.2	367	15.5	332	13.9
	Other	20	1.7	21	1.8	23	2.0	8	0.7	31	2.6	38	3.2
2008	Total	313	2.9	388	3.6	476	4.5	240	2.3	716	6.7	663	6.2
	White	157	2.1	208	2.8	257	3.5	139	1.9	396	5.4	374	5.1
	Black	136	5.8	157	6.7	196	8.4	89	3.8	285	12.2	245	10.5
	Other	20	2.0	23	2.2	23	2.2	12	1.2	35	3.4	44	4.3
2009	Total	316	3.0	398	3.8	485	4.6	255	2.4	740	7.0	625	5.9
	White	161	2.3	208	2.9	261	3.7	139	2.0	400	5.6	346	4.9
	Black	143	6.2	173	7.5	206	8.9	109	4.7	315	13.7	250	10.8
	Other	12	1.1	17	1.6	18	1.7	7	0.6	25	2.3	29	2.7
2010	Total	311	3.0	377	3.7	472	4.6	223	2.2	695	6.8	631	6.1
	White	144	2.1	179	2.6	229	3.3	112	1.6	341	4.9	326	4.7
	Black	153	6.8	182	8.1	224	10.0	103	4.6	327	14.6	277	12.3
	Other	14	1.3	16	1.5	19	1.7	8	0.7	27	2.5	28	2.6
2011	Total	325	3.2	397	3.9	469	4.6	216	2.1	685	6.7	630	6.1
	White	160	2.3	204	2.9	236	3.4	125	1.8	361	5.2	356	5.1
	Black	145	6.6	166	7.5	201	9.1	81	3.7	282	12.8	236	10.7
	Other	20	1.8	27	2.5	32	2.9	10	0.9	42	3.8	38	3.4
2012	Total	300	2.9	391	3.8	471	4.6	179	1.7	650	6.3	636	6.2
	White	141	2.1	190	2.8	234	3.5	88	1.3	322	4.8	346	5.2
	Black	134	6.1	171	7.8	203	9.3	82	3.8	285	13.0	250	11.4
	Other	25	1.8	30	2.1	34	2.4	9	0.6	43	3.0	40	2.8
2013	Total	302	3.0	365	3.6	448	4.4	184	1.8	632	6.2	608	5.9
	White	154	2.4	187	2.9	235	3.6	100	1.5	335	5.2	334	5.1
	Black	132	6.1	156	7.2	187	8.6	77	3.6	264	12.2	237	10.9
	Other	16	1.0	22	1.4	26	1.7	7	0.5	33	2.2	37	2.4

NOTES: Perinatal Deaths Are Natural Fetal Deaths Of 28 Weeks And Over Gestation Plus Hebdomadal Deaths Under One Week Of Age.
The Perinatal Base Is Natural Fetal Deaths Of 28 Weeks And Over Gestation Plus Total Live Births For The Current Year.

TABLE 24
RESIDENT TEEN EARLY INFANT DEATHS, HEBDOMADAL DEATHS, NEONATAL DEATHS, POSTNEONATAL DEATHS, INFANT DEATHS UNDER ONE YEAR OF AGE, AND PERINATAL DEATHS BY RACE OF INFANT WITH RATES PER 1,000 LIVE BIRTHS AGES 10-19 AND PERINATAL BASE
VIRGINIA, 1993-2013

YEAR	RACE	EARLY INFANT DEATHS UNDER 1 DAY		HEBDOMADAL DEATHS UNDER 7 DAYS		NEONATAL DEATHS UNDER 28 DAYS		POSTNEONATAL DEATHS 28 DAYS TO 1 YEAR		INFANT DEATHS UNDER 1 YEAR		PERINATAL DEATHS	
		NUMBER	RATE	NUMBER	RATE	NUMBER	RATE	NUMBER	RATE	NUMBER	RATE	NUMBER	RATE
1993	Total	57	5.5	74	7.2	84	8.1	43	4.2	127	12.3	106	10.2
	White	18	3.1	27	4.6	34	5.8	19	3.3	53	9.1	40	6.9
	Black	39	8.9	47	10.8	50	11.5	23	5.3	73	16.7	66	15.1
	Other							1	7.6	1	7.6		
1994	Total	46	4.3	62	5.8	72	6.8	39	3.7	111	10.4	105	9.8
	White	18	2.9	29	4.7	33	5.4	19	3.1	52	8.5	50	8.1
	Black	28	6.3	33	7.5	39	8.8	20	4.5	59	13.4	54	12.2
	Other											1	7.9
1995	Total	42	4.0	52	5.0	63	6.0	34	3.2	97	9.3	87	8.3
	White	18	3.0	22	3.7	27	4.5	15	2.5	42	7.1	41	6.9
	Black	24	5.5	30	6.9	36	8.3	19	4.4	55	12.6	46	10.5
	Other												
1996	Total	47	4.6	60	5.9	74	7.3	39	3.9	113	11.2	98	9.7
	White	15	2.6	18	3.2	24	4.2	20	3.5	44	7.7	39	6.8
	Black	31	7.4	41	9.8	49	11.7	18	4.3	67	16.0	58	13.8
	Other	1	4.5	1	4.5	1	4.5	1	4.5	2	9.0	1	4.5
1997	Total	50	5.0	63	6.3	78	7.8	34	3.4	112	11.2	96	9.6
	White	29	5.3	35	6.4	42	7.7	18	3.3	60	11.0	51	9.3
	Black	21	4.9	28	6.5	36	8.4	16	3.7	52	12.2	45	10.5
	Other												
1998	Total	54	5.3	64	6.3	80	7.9	37	3.7	117	11.6	90	8.9
	White	21	3.8	26	4.7	32	5.8	20	3.6	52	9.4	34	6.1
	Black	33	7.7	38	8.8	48	11.1	15	3.5	63	14.6	55	12.7
	Other							2	7.8	2	7.8	1	3.9
1999	Total	44	4.4	52	5.2	69	6.8	43	4.3	112	11.1	85	8.4
	White	11	2.0	14	2.6	22	4.0	23	4.2	45	8.2	28	5.1
	Black	33	7.6	38	8.8	47	10.9	19	4.4	66	15.2	56	12.9
	Other							1	3.4	1	3.4	1	3.4
2000	Total	36	3.7	42	4.3	59	6.0	32	3.3	91	9.3	72	7.3
	White	10	1.9	13	2.4	20	3.7	10	1.9	30	5.6	33	6.2
	Black	26	6.3	29	7.1	39	9.5	20	4.9	59	14.4	39	9.5
	Other							2	5.5	2	5.5		
2001	Total	44	4.6	52	5.4	63	6.6	35	3.7	98	10.2	78	8.1
	White	15	2.8	17	3.2	21	4.0	16	3.0	37	7.0	31	5.9
	Black	27	6.9	33	8.4	40	10.2	19	4.8	59	15.1	45	11.4
	Other	2	5.3	2	5.3	2	5.3			2	5.3	2	5.3
2002	Total	46	5.0	55	6.0	66	7.2	26	2.8	92	10.0	81	8.8
	White	9	1.8	15	3.0	16	3.2	12	2.4	28	5.5	32	6.3
	Black	37	9.9	40	10.7	50	13.4	14	3.8	64	17.1	49	13.1
	Other												
2003	Total	44	4.9	51	5.7	66	7.4	42	4.7	108	12.1	72	8.0
	White	11	2.2	14	2.9	20	4.1	14	2.9	34	6.9	28	5.7
	Black	31	8.6	35	9.7	43	11.9	28	7.7	71	19.6	41	11.3
	Other	2	4.8	2	4.8	3	7.2			3	7.2	3	7.2
2004	Total	37	4.2	45	5.0	56	6.3	40	4.5	96	10.8	69	7.7
	White	18	3.5	25	4.9	29	5.6	16	3.1	45	8.8	44	8.5
	Black	19	5.5	20	5.8	27	7.9	24	7.0	51	14.8	25	7.3
	Other												
2005	Total	43	4.8	57	6.4	67	7.5	39	4.4	106	11.9	79	8.8
	White	16	3.2	21	4.2	25	5.0	15	3.0	40	7.9	35	6.9
	Black	27	7.9	35	10.3	41	12.0	23	6.8	64	18.8	43	12.6
	Other			1	2.2	1	2.2	1	2.2	2	4.3	1	2.2
2006	Total	41	4.5	51	5.5	65	7.1	40	4.3	105	11.4	73	7.9
	White	15	2.9	21	4.1	31	6.0	14	2.7	45	8.7	37	7.2
	Black	25	7.0	29	8.1	33	9.2	24	6.7	57	15.9	34	9.5
	Other	1	2.1	1	2.1	1	2.1	2	4.3	3	6.4	2	4.3
2007	Total	35	3.8	39	4.2	51	5.5	43	4.6	94	10.1	81	8.7
	White	13	2.5	16	3.1	20	3.9	22	4.3	42	8.1	39	7.5
	Black	21	5.8	22	6.1	30	8.3	20	5.6	50	13.9	38	10.5
	Other	1	1.8	1	1.8	1	1.8	1	1.8	2	3.7	4	7.4
2008	Total	42	4.7	48	5.4	58	6.5	28	3.1	86	9.7	73	8.2
	White	17	3.4	21	4.1	25	4.9	15	3.0	40	7.9	34	6.7
	Black	25	7.2	27	7.8	33	9.5	12	3.5	45	12.9	39	11.2
	Other							1	2.8	1	2.8		
2009	Total	27	3.3	34	4.1	42	5.1	32	3.9	74	8.9	54	6.5
	White	7	1.5	10	2.2	15	3.3	17	3.7	32	7.0	17	3.7
	Black	19	5.8	23	7.0	26	7.9	15	4.5	41	12.4	36	10.9
	Other	1	2.5	1	2.5	1	2.5			1	2.5	1	2.5
2010	Total	30	4.0	38	5.1	51	6.9	22	3.0	73	9.8	63	8.4
	White	14	3.3	16	3.8	23	5.5	7	1.7	30	7.2	28	6.7
	Black	16	5.5	22	7.6	28	9.6	15	5.2	43	14.8	35	12.0
	Other												
2011	Total	33	5.0	42	6.4	47	7.2	15	2.3	62	9.4	58	8.8
	White	14	3.7	17	4.5	19	5.0	4	1.1	23	6.1	27	7.1
	Black	19	7.8	25	10.3	28	11.5	9	3.7	37	15.2	31	12.7
	Other							2	5.5	2	5.5		
2012	Total	24	3.9	36	5.9	39	6.4	14	2.3	53	8.6	51	8.3
	White	18	5.4	24	7.2	25	7.5	5	1.5	30	9.0	32	9.6
	Black	6	2.7	12	5.3	14	6.2	9	4.0	23	10.2	18	8.0
	Other											1	1.8
2013	Total	21	4.0	29	5.5	35	6.6	17	3.2	52	9.8	43	8.1
	White	13	4.7	16	5.7	19	6.8	12	4.3	31	11.1	23	8.2
	Black	7	3.7	12	6.4	15	8.0	5	2.7	20	10.6	18	9.5
	Other	1	1.6	1	1.6	1	1.6			1	1.6	2	3.1

NOTES: Perinatal Deaths Are Natural Fetal Deaths Of 28 Weeks And Over Gestation Plus Hebdomadal Deaths Under One Week Of Age.
The Perinatal Base Is Natural Fetal Deaths Of 28 Weeks And Over Gestation Plus Total Live Births For The Current Year.

TABLE 25
EIGHTY-THREE CATEGORIES OF RESIDENT INFANT DEATHS INCLUSIVE OF THE SEVENTY-ONE RANKABLE CAUSES BY AGE OF MOTHER OF INFANT AT BIRTH
VIRGINIA, 2013

NATIONAL CENTER FOR HEALTH STATISTICS 71 RANKABLE CAUSES OF INFANT DEATHS AND 12 RESIDUAL GROUPS OF CAUSES, BY INTERNATIONAL CLASSIFICATION OF DISEASES TENTH REVISION CODE	INFANT DEATHS OCCURRING TO RESIDENTS OF VIRGINIA BY AGE OF MOTHER											
	TOTAL DEATHS	INFANT DEATHS TO TEENAGE MOTHERS				INFANT DEATHS TO MOTHERS AGES 20 AND ABOVE						AGES UNKNOWN
		10-14	15-17	18-19	15-19	20-24	25-29	30-34	35-39	40-44	45 Up	
ALL CAUSES OF INFANT DEATHS	632		11	41	52	173	151	147	71	23		15
1) Diarrhea and Gastroenteritis of Presumed Infectious Origin A09	8		1		1	1	1	4	1			
2) Tuberculosis A16-A19												
3) Tetanus A33,A35												
4) Diphtheria A36												
5) Whooping Cough A37												
6) Meningococcal Infection A39												
7) Septicemia A40-A41	5		1		1	1	1	2				
8) Congenital Syphilis A50												
9) Gonococcal Infection A54												
10) Acute Poliomyelitis A80												
11) Varicella (Chicken Pox) B01												
12) Measles B05												
13) Human Immunodeficiency Virus (HIV) Disease B20-B24												
14) Mumps B26												
15) Candidiasis B37												
16) Malaria B50-B54												
17) Pneumocystosis B59												
18) Other Infectious and Parasitic Diseases ..... Residual of A00-B99	6					5	1					
19) Malignant Neoplasms C00-C97												
20) Benign Neoplasms and Neoplasms of Unknown Behavior D00-D48	5		1		1			1	2	1		
21) Diseases of the Blood and Disorders of the Immune System D50-D89	2					1		1				
22) Short Stature, Not Elsewhere Classified E34.3												
23) Nutritional Deficiencies E40-E64												
24) Cystic Fibrosis E84												
25) Volume Depletion, Disorders of Fluid, Electrolyte Balance E86-E87	1						1					
26) Endocrine, Nutritional, and Metabolic Diseases Residual of E00-E88	2					1			1			
27) Meningitis G00,G03	1						1					
28) Infantile Spinal Muscular Atrophy, Type I (Werdnig-Hoffman) G12.0												
29) Infantile Cerebral Palsy G80												
30) Anoxic Brain Damage, Not Elsewhere Classified G93.1												
31) Other Diseases of the Nervous System ..... Residual of G00-G98	5			1	1	1		1		1		1
32) Diseases of the Ear and Mastoid Process H60-H93												
33) Diseases of the Circulatory System I00-I99	10			1	1	3	1	4	1			
34) Acute Upper Respiratory Infections J00-J06	1					1						
35) Influenza and Pneumonia J09-J18	5						4		1			
36) Acute Bronchitis and Acute Bronchiolitis J20-J21	1							1				
37) Bronchitis, Chronic and Unspecified J40-J42												
38) Asthma J45-J46												
39) Pneumonitis Due to Solids and Liquids J69												
40) Other Diseases of the Respiratory System ..... Residual of J00-J98	8			1	1	1	2	3		1		
41) Gastritis, Duodenitis, Enteritis, and Colitis K29,K50-K55	1					1						
42) Hernia of Abdominal Cavity and Intestinal Obstruction Without Hernia K40-K46,K56	2						1		1			
43) Other Diseases of the Digestive System ..... Residual of K00-K92	2					1	1					
44) Renal Failure and Other Disorders of Kidney N17-N19,N25,N27	2					2						
45) Other Diseases of the Genitourinary System ..... Residual of N00-N98	3						1		2			

(continued)

TABLE 25
EIGHTY-THREE CATEGORIES OF RESIDENT INFANT DEATHS INCLUSIVE OF THE SEVENTY-ONE RANKABLE CAUSES BY AGE OF MOTHER OF INFANT AT BIRTH
VIRGINIA, 2013

NATIONAL CENTER FOR HEALTH STATISTICS 71 RANKABLE CAUSES OF INFANT DEATHS AND 12 RESIDUAL GROUPS OF CAUSES, BY INTERNATIONAL CLASSIFICATION OF DISEASES TENTH REVISION CODE	INFANT DEATHS OCCURRING TO RESIDENTS OF VIRGINIA BY AGE OF MOTHER											
	TOTAL DEATHS	INFANT DEATHS TO TEENAGE MOTHERS				INFANT DEATHS TO MOTHERS AGES 20 AND ABOVE						AGES UNKNOWN
		10-14	15-17	18-19	15-19	20-24	25-29	30-34	35-39	40-44	45 Up	
ALL CAUSES OF INFANT DEATHS	632		11	41	52	173	151	147	71	23		15
46) Newborn Affected by Maternal Hypertensive Disorders P00.0	1							1				
47) Newborn Affected by Other Maternal Conditions Which May Be Unrelated To Present Pregnancy P00.1-P00.9	6					1	2	3				
48) Newborn Affected By Maternal Complications of Pregnancy P01	43			1	1	8	13	16	4			1
49) Newborn Affected By Complications of Placenta, Cord, and Membranes P02	25			1	1	7	7	9	1			
50) Newborn Affected by Other Complications of Labor and Delivery P03	1							1				
51) Newborn Affected by Noxious Influences Transmitted Via Placenta or Breast Milk P04												
52) Slow Fetal Growth and Fetal Malnutrition P05	4					1	1	1	1			
53) Disorders Related to Short Gestation and Low Birth Weight P07	131		3	8	11	25	38	31	20	5		1
54) Disorders Related to Long Gestation and High Birth Weight P08												
55) Birth Trauma P10-P15												
56) Intrauterine Hypoxia and Birth Asphyxia P20-P21	6			2	2	1	2	1				
57) Respiratory Distress of Newborn P22	21					4	5	9	1	2		
58) Congenital Pneumonia P23	1						1					
59) Neonatal Aspiration Syndromes P24	1					1						
60) Interstitial Emphysema and Related Conditions P25	4			1	1		2			1		
61) Pulmonary Hemorrhage P26	6			1	1	2		2	1			
62) Chronic Respiratory Disease P27												
63) Atelectasis P28.0-P28.1	10					1	5	3		1		
64) Other Respiratory Conditions in the Perinatal Period P28.2-P28.9	2					2						
65) Bacterial Sepsis of Newborn P36	23			1	1	12	4	4	1	1		
66) Omphalitis of Newborn With or Without Mild Hemorrhage P38												
67) Other Infections Specific to the Perinatal Period P35,P37,P39	3					2			1			
68) Neonatal Hemorrhage P50-P52,P54	9		1		1	3	3		2			
69) Hemorrhagic Disease of Newborn P53												
70) Hemolytic Disease of Newborn Due to Isoimmunization and Other Perinatal Jaundice P55-P59												
71) Hematological Disorders P60-P61	2							2				
72) Syndrome of Infant of a Diabetic Mother and Neonatal Diabetes Mellitus P70.0-P70.2												
73) Necrotizing Enterocolitis of Newborn P77	12		1	1	2	5	2	2	1			
74) Hydrops Fetalis Not Due to Hemolytic Disease P83.2	4					1	2	1				
75) Other Conditions in the Perinatal Period ..... Residual of P29-P96	26			3	3	7	5	4	3	3		1
76) Congenital Malformations, Deformations, and Chromosomal Abnormalities Q00-Q99	120		2	9	11	30	22	27	20	7		3
77) Sudden Infant Death Syndrome R95	48		1	4	5	21	11	6	3			2
78) Symptoms, Signs, and Abnormal Clinical Findings R00-R94,R96-R99	23			3	3	11	5	2				2
79) All Other Diseases Not Previously Listed ..... F01-H57 and L00-M99												
80) Unintentional Injury (Accidents) V01-X59,Y85-Y86	16			1	1	4	3	4	2			2
81) Intentional Harm By Assault (Homicide) X85-Y09,Y87.1	11			2	2	4	2		1			2
82) Complications of Medical and Surgical Care Y40-Y84,Y88												
83) Undetermined Intent and Other External Causes ..... Residual of X60-Y89	3					1	1	1				

NOTE: Rows 46-75, ICD Codes P00-P96, Comprise Certain Conditions Originating In The Perinatal Period In The 130-Row Listings And Are a Rankable Cause In The Total Deaths Listings.

TABLE 26
EIGHTY-THREE CATEGORIES OF RESIDENT INFANT DEATHS
WITH RATES PER 100,000 LIVE BIRTHS
BY AGE AND RACE OF INFANT
VIRGINIA, 2013

NATIONAL CENTER FOR HEALTH STATISTICS 71 RANKABLE CAUSES OF INFANT DEATHS AND 12 RESIDUAL GROUPS OF CAUSES, BY INTERNATIONAL CLASSIFICATION OF DISEASES TENTH REVISION CODE	TOTAL INFANT DEATHS		BY AGE AT DEATH						BY RACE AT DEATH					
			Under 7 Days		Under 28 Days		Over 27 Days		White		Black		Other	
	Number	Rate	Number	Rate	Number	Rate	Number	Rate	Number	Rate	Number	Rate	Number	Rate
ALL CAUSES OF INFANT DEATHS	632	619.7	365	357.9	448	439.3	184	180.4	335	515.3	264	1,221.0	33	215.1
1) Diarrhea and Gastroenteritis of Presumed Infectious Origin A09	8	7.8					8	7.8	6	9.2	1	4.6	1	6.5
2) Tuberculosis A16-A19														
3) Tetanus A33,A35														
4) Diphtheria A36														
5) Whooping Cough A37														
6) Meningococcal Infection A39														
7) Septicemia A40-A41	5	4.9					5	4.9	3	4.6	2	9.2		
8) Congenital Syphilis A50														
9) Gonococcal Infection A54														
10) Acute Poliomyelitis A80														
11) Varicella (Chicken Pox) B01														
12) Measles B05														
13) Human Immunodeficiency Virus (HIV) Disease B20-B24														
14) Mumps B26														
15) Candidiasis B37														
16) Malaria B50-B54														
17) Pneumocystosis B59														
18) Other Infectious and Parasitic Diseases ..... Residual of A00-B99	6	5.9	2	2.0	2	2.0	4	3.9	2	3.1	4	18.5		
19) Malignant Neoplasms C00-C97														
20) Benign Neoplasms and Neoplasms of Unknown Behavior D00-D48	5	4.9	2	2.0	2	2.0	3	2.9	5	7.7				
21) Diseases of the Blood and Disorders of the Immune System D50-D89	2	2.0	1	1.0	2	2.0			1	1.5	1	4.6		
22) Short Stature, Not Elsewhere Classified E34.3														
23) Nutritional Deficiencies E40-E64														
24) Cystic Fibrosis E84														
25) Volume Depletion, Disorders of Fluid, Electrolyte Balance E86-E87	1	1.0	1	1.0	1	1.0			1	1.5				
26) Endocrine, Nutritional, and Metabolic Diseases Residual of E00-E88	2	2.0			1	1.0	1	1.0			2	9.2		
27) Meningitis G00,G03	1	1.0					1	1.0			1	4.6		
28) Infantile Spinal Muscular Atrophy, Type I (Werdnig-Hoffman) G12.0														
29) Infantile Cerebral Palsy G80														
30) Anoxic Brain Damage, Not Elsewhere Classified G93.1														
31) Other Diseases of the Nervous System ..... Residual of G00-G98	5	4.9	2	2.0	3	2.9	2	2.0	4	6.2	1	4.6		
32) Diseases of the Ear and Mastoid Process H60-H93														
33) Diseases of the Circulatory System I00-I99	10	9.8			2	2.0	8	7.8	5	7.7	5	23.1		
34) Acute Upper Respiratory Infections J00-J06	1	1.0					1	1.0	1	1.5				
35) Influenza and Pneumonia J09-J18	5	4.9					5	4.9	2	3.1	3	13.9		
36) Acute Bronchitis and Acute Bronchiolitis J20-J21	1	1.0					1	1.0			1	4.6		
37) Bronchitis, Chronic and Unspecified J40-J42														
38) Asthma J45-J46														
39) Pneumonitis Due to Solids and Liquids J69														
40) Other Diseases of the Respiratory System ..... Residual of J00-J98	8	7.8					8	7.8	5	7.7	3	13.9		
41) Gastritis, Duodenitis, Enteritis, and Colitis K29,K50-K55	1	1.0					1	1.0			1	4.6		
42) Hernia of Abdominal Cavity and Intestinal Obstruction Without Hernia K40-K46,K56	2	2.0	1	1.0	1	1.0	1	1.0	1	1.5	1	4.6		
43) Other Diseases of the Digestive System ..... Residual of K00-K92	2	2.0			1	1.0	1	1.0	1	1.5	1	4.6		
44) Renal Failure and Other Disorders of Kidney N17-N19,N25,N27	2	2.0			2	2.0			1	1.5	1	4.6		
45) Other Diseases of the Genitourinary System ..... Residual of N00-N98	3	2.9	2	2.0	2	2.0	1	1.0	1	1.5	2	9.2		

(continued)

TABLE 26
EIGHTY-THREE CATEGORIES OF RESIDENT INFANT DEATHS
WITH RATES PER 100,000 LIVE BIRTHS
BY AGE AND RACE OF INFANT
VIRGINIA, 2013

NATIONAL CENTER FOR HEALTH STATISTICS 71 RANKABLE CAUSES OF INFANT DEATHS AND 12 RESIDUAL GROUPS OF CAUSES, BY INTERNATIONAL CLASSIFICATION OF DISEASES TENTH REVISION CODE	TOTAL INFANT DEATHS		BY AGE AT DEATH						BY RACE AT DEATH					
			Under 7 Days		Under 28 Days		Over 27 Days		White		Black		Other	
	Number	Rate	Number	Rate	Number	Rate	Number	Rate	Number	Rate	Number	Rate	Number	Rate
ALL CAUSES OF INFANT DEATHS	632	619.7	365	357.9	448	439.3	184	180.4	335	515.3	264	1,221.0	33	215.1
46) Newborn Affected by Maternal Hypertensive Disorders P00.0	1	1.0	1	1.0	1	1.0					1	4.6		
47) Newborn Affected by Other Maternal Conditions Which May Be Unrelated To Present Pregnancy P00.1-P00.9	6	5.9	6	5.9	6	5.9			2	3.1	3	13.9	1	6.5
48) Newborn Affected By Maternal Complications of Pregnancy P01	43	42.2	43	42.2	43	42.2			23	35.4	18	83.2	2	13.0
49) Newborn Affected By Complications of Placenta, Cord, and Membranes P02	25	24.5	25	24.5	25	24.5			8	12.3	16	74.0	1	6.5
50) Newborn Affected by Other Complications of Labor and Delivery P03	1	1.0	1	1.0	1	1.0			1	1.5				
51) Newborn Affected by Noxious Influences Transmitted Via Placenta or Breast Milk P04														
52) Slow Fetal Growth and Fetal Malnutrition P05	4	3.9	3	2.9	4	3.9			1	1.5	1	4.6	2	13.0
53) Disorders Related to Short Gestation and Low Birth Weight P07	131	128.5	125	122.6	128	125.5	3	2.9	58	89.2	66	305.2	7	45.6
54) Disorders Related to Long Gestation and High Birth Weight P08														
55) Birth Trauma P10-P15														
56) Intrauterine Hypoxia and Birth Asphyxia P20-P21	6	5.9	5	4.9	6	5.9			5	7.7	1	4.6		
57) Respiratory Distress of Newborn P22	21	20.6	18	17.7	21	20.6			15	23.1	6	27.7		
58) Congenital Pneumonia P23	1	1.0					1	1.0	1	1.5				
59) Neonatal Aspiration Syndromes P24	1	1.0					1	1.0			1	4.6		
60) Interstitial Emphysema and Related Conditions P25	4	3.9	2	2.0	4	3.9			4	6.2				
61) Pulmonary Hemorrhage P26	6	5.9	4	3.9	6	5.9			4	6.2	2	9.2		
62) Chronic Respiratory Disease P27														
63) Atelectasis P28.0-P28.1	10	9.8	7	6.9	10	9.8			7	10.8	2	9.2	1	6.5
64) Other Respiratory Conditions in the Perinatal Period P28.2-P28.9	2	2.0	2	2.0	2	2.0			1	1.5	1	4.6		
65) Bacterial Sepsis of Newborn P36	23	22.6	7	6.9	23	22.6			11	16.9	9	41.6	3	19.6
66) Omphalitis of Newborn With or Without Mild Hemorrhage P38														
67) Other Infections Specific to the Perinatal Period P35,P37,P39	3	2.9	2	2.0	2	2.0	1	1.0	3	4.6				
68) Neonatal Hemorrhage P50-P52,P54	9	8.8	7	6.9	9	8.8			5	7.7	3	13.9	1	6.5
69) Hemorrhagic Disease of Newborn P53														
70) Hemolytic Disease of Newborn Due to Isoimmunization and Other Perinatal Jaundice P55-P59														
71) Hematological Disorders P60-P61	2	2.0	2	2.0	2	2.0			1	1.5	1	4.6		
72) Syndrome of Infant of a Diabetic Mother and Neonatal Diabetes Mellitus P70.0-P70.2														
73) Necrotizing Enterocolitis of Newborn P77	12	11.8	1	1.0	11	10.8	1	1.0	3	4.6	8	37.0	1	6.5
74) Hydrops Fetalis Not Due to Hemolytic Disease P83.2	4	3.9	4	3.9	4	3.9			3	4.6	1	4.6		
75) Other Conditions in the Perinatal Period ..... Residual of P29-P96	26	25.5	16	15.7	25	24.5	1	1.0	12	18.5	13	60.1	1	6.5
76) Congenital Malformations, Deformations, and Chromosomal Abnormalities Q00-Q99	120	117.7	64	62.8	84	82.4	36	35.3	75	115.4	37	171.1	8	52.1
77) Sudden Infant Death Syndrome R95	48	47.1	2	2.0	5	4.9	43	42.2	22	33.8	24	111.0	2	13.0
78) Symptoms, Signs, and Abnormal Clinical Findings R00-R94,R96-R99	23	22.6	4	3.9	4	3.9	19	18.6	12	18.5	9	41.6	2	13.0
79) All Other Diseases Not Previously Listed ..... F01-H57 and L00-M99														
80) Unintentional Injury (Accidents) V01-X59,Y85-Y86	16	15.7					16	15.7	12	18.5	4	18.5		
81) Intentional Harm By Assault (Homicide) X85-Y09,Y87.1	11	10.8	3	2.9	3	2.9	8	7.8	5	7.7	6	27.7		
82) Complications of Medical and Surgical Care Y40-Y84,Y88														
83) Undetermined Intent and Other External Causes ..... Residual of X60-Y89	3	2.9					3	2.9	2	3.1	1	4.6		

NOTE: Rows 46-75, ICD Codes P00-P96, Comprise Certain Conditions Originating In The Perinatal Period In The 130-Row Listings And Are a Rankable Cause In The Total Deaths Listings.

TABLE 27
EIGHTY-THREE CATEGORIES OF RESIDENT INFANT DEATHS TO TEENAGE MOTHERS
WITH RATES PER 100,000 LIVE BIRTHS
BY AGE AND RACE OF INFANT
VIRGINIA, 2013

NATIONAL CENTER FOR HEALTH STATISTICS 71 RANKABLE CAUSES OF INFANT DEATHS AND 12 RESIDUAL GROUPS OF CAUSES, BY INTERNATIONAL CLASSIFICATION OF DISEASES TENTH REVISION CODE	TOTAL INFANT DEATHS		BY AGE AT DEATH						BY RACE AT DEATH					
			Under 7 Days		Under 28 Days		Over 27 Days		White		Black		Other	
	Number	Rate	Number	Rate	Number	Rate	Number	Rate	Number	Rate	Number	Rate	Number	Rate
ALL CAUSES OF INFANT DEATHS	52	978.2	29	545.5	35	658.4	17	319.8	31	1109.5	20	1,061.6	1	156.7
1) Diarrhea and Gastroenteritis of Presumed Infectious Origin A09	1	18.8					1	18.8	1	35.8				
2) Tuberculosis A16-A19														
3) Tetanus A33,A35														
4) Diphtheria A36														
5) Whooping Cough A37														
6) Meningococcal Infection A39														
7) Septicemia A40-A41	1	18.8					1	18.8			1	53.1		
8) Congenital Syphilis A50														
9) Gonococcal Infection A54														
10) Acute Poliomyelitis A80														
11) Varicella (Chicken Pox) B01														
12) Measles B05														
13) Human Immunodeficiency Virus (HIV) Disease B20-B24														
14) Mumps B26														
15) Candidiasis B37														
16) Malaria B50-B54														
17) Pneumocystosis B59														
18) Other Infectious and Parasitic Diseases ..... Residual of A00-B99														
19) Malignant Neoplasms C00-C97														
20) Benign Neoplasms and Neoplasms of Unknown Behavior D00-D48	1	18.8					1	18.8	1	35.8				
21) Diseases of the Blood and Disorders of the Immune System D50-D89														
22) Short Stature, Not Elsewhere Classified E34.3														
23) Nutritional Deficiencies E40-E64														
24) Cystic Fibrosis E84														
25) Volume Depletion, Disorders of Fluid, Electrolyte Balance E86-E87														
26) Endocrine, Nutritional, and Metabolic Diseases Residual of E00-E88														
27) Meningitis G00,G03														
28) Infantile Spinal Muscular Atrophy, Type I (Werdnig-Hoffman) G12.0														
29) Infantile Cerebral Palsy G80														
30) Anoxic Brain Damage, Not Elsewhere Classified G93.1														
31) Other Diseases of the Nervous System ..... Residual of G00-G98	1	18.8	1	18.8	1	18.8			1	35.8				
32) Diseases of the Ear and Mastoid Process H60-H93														
33) Diseases of the Circulatory System I00-I99	1	18.8					1	18.8	1	35.8				
34) Acute Upper Respiratory Infections J00-J06														
35) Influenza and Pneumonia J09-J18														
36) Acute Bronchitis and Acute Bronchiolitis J20-J21														
37) Bronchitis, Chronic and Unspecified J40-J42														
38) Asthma J45-J46														
39) Pneumonitis Due to Solids and Liquids J69														
40) Other Diseases of the Respiratory System ..... Residual of J00-J98	1	18.8					1	18.8	1	35.8				
41) Gastritis, Duodenitis, Enteritis, and Colitis K29,K50-K55														
42) Hernia of Abdominal Cavity and Intestinal Obstruction Without Hernia K40-K46,K56														
43) Other Diseases of the Digestive System ..... Residual of K00-K92														
44) Renal Failure and Other Disorders of Kidney N17-N19,N25,N27														
45) Other Diseases of the Genitourinary System ..... Residual of N00-N98														

(continued)

TABLE 27
EIGHTY-THREE CATEGORIES OF RESIDENT INFANT DEATHS TO TEENAGE MOTHERS
WITH RATES PER 100,000 LIVE BIRTHS
BY AGE AND RACE OF INFANT
VIRGINIA, 2013

NATIONAL CENTER FOR HEALTH STATISTICS 71 RANKABLE CAUSES OF INFANT DEATHS AND 12 RESIDUAL GROUPS OF CAUSES, BY INTERNATIONAL CLASSIFICATION OF DISEASES TENTH REVISION CODE	TOTAL INFANT DEATHS		BY AGE AT DEATH						BY RACE AT DEATH					
			Under 7 Days		Under 28 Days		Over 27 Days		White		Black		Other	
	Number	Rate	Number	Rate	Number	Rate	Number	Rate	Number	Rate	Number	Rate	Number	Rate
ALL CAUSES OF INFANT DEATHS	52	978.2	29	545.5	35	658.4	17	319.8	31	1109.5	20	1,061.6	1	156.7
46) Newborn Affected by Maternal Hypertensive Disorders P00.0														
47) Newborn Affected by Other Maternal Conditions Which May Be Unrelated To Present Pregnancy P00.1-P00.9														
48) Newborn Affected By Maternal Complications of Pregnancy P01	1	18.8	1	18.8	1	18.8			1	35.8				
49) Newborn Affected By Complications of Placenta, Cord, and Membranes P02	1	18.8	1	18.8	1	18.8			1	35.8				
50) Newborn Affected by Other Complications of Labor and Delivery P03														
51) Newborn Affected by Noxious Influences Transmitted Via Placenta or Breast Milk P04														
52) Slow Fetal Growth and Fetal Malnutrition P05														
53) Disorders Related to Short Gestation and Low Birth Weight P07	11	206.9	11	206.9	11	206.9			4	143.2	6	318.5	1	156.7
54) Disorders Related to Long Gestation and High Birth Weight P08														
55) Birth Trauma P10-P15														
56) Intrauterine Hypoxia and Birth Asphyxia P20-P21	2	37.6	1	18.8	2	37.6			2	71.6				
57) Respiratory Distress of Newborn P22														
58) Congenital Pneumonia P23														
59) Neonatal Aspiration Syndromes P24														
60) Interstitial Emphysema and Related Conditions P25	1	18.8	1	18.8	1	18.8			1	35.8				
61) Pulmonary Hemorrhage P26	1	18.8	1	18.8	1	18.8					1	53.1		
62) Chronic Respiratory Disease P27														
63) Atelectasis P28.0-P28.1														
64) Other Respiratory Conditions in the Perinatal Period P28.2-P28.9														
65) Bacterial Sepsis of Newborn P36	1	18.8			1	18.8			1	35.8				
66) Omphalitis of Newborn With or Without Mild Hemorrhage P38														
67) Other Infections Specific to the Perinatal Period P35,P37,P39														
68) Neonatal Hemorrhage P50-P52,P54	1	18.8	1	18.8	1	18.8			1	35.8				
69) Hemorrhagic Disease of Newborn P53														
70) Hemolytic Disease of Newborn Due to Isoimmunization and Other Perinatal Jaundice P55-P59														
71) Hematological Disorders P60-P61														
72) Syndrome of Infant of a Diabetic Mother and Neonatal Diabetes Mellitus P70.0-P70.2														
73) Necrotizing Enterocolitis of Newborn P77	2	37.6			2	37.6					2	106.2		
74) Hydrops Fetalis Not Due to Hemolytic Disease P83.2														
75) Other Conditions in the Perinatal Period ..... Residual of P29-P96	3	56.4	3	56.4	3	56.4			1	35.8	2	106.2		
76) Congenital Malformations, Deformations, and Chromosomal Abnormalities Q00-Q99	11	206.9	8	150.5	10	188.1	1	18.8	6	214.7	5	265.4		
77) Sudden Infant Death Syndrome R95	5	94.1					5	94.1	2	71.6	3	159.2		
78) Symptoms, Signs, and Abnormal Clinical Findings R00-R94,R96-R99	3	56.4					3	56.4	3	107.4				
79) All Other Diseases Not Previously Listed ..... F01-H57 and L00-M99														
80) Unintentional Injury (Accidents) V01-X59,Y85-Y86	1	18.8					1	18.8	1	35.8				
81) Intentional Harm By Assault (Homicide) X85-Y09,Y87.1	2	37.6					2	37.6	2	71.6				
82) Complications of Medical and Surgical Care Y40-Y84,Y88														
83) Undetermined Intent and Other External Causes ..... Residual of X60-Y89														

NOTE: Rows 46-75, ICD Codes P00-P96, Comprise Certain Conditions Originating In The Perinatal Period In The 130-Row Listings And Are a Rankable Cause In The Total Deaths Listings.

TABLE 28
ONE HUNDRED THIRTY CAUSES OF RESIDENT INFANT DEATHS WITH RANKABLE CAUSES
BY AGE OF INFANT AT DEATH
VIRGINIA, 2013

NATIONAL CENTER FOR HEALTH STATISTICS LIST OF 130 SELECTED CAUSES OF DEATH BY INTERNATIONAL CLASSIFICATION OF DISEASES CODE, TENTH REVISION (RANKABLE CAUSES OF INFANT DEATHS ARE MARKED WITH A # SYMBOL)	EARLY AND HEBDOMADAL DEATHS				NEONATAL DEATHS				POSTNEONATAL DEATHS						DEATHS UNDER 1 YEAR
	Under 1 Hour	Under 1 Day	1-6 Days	Under 7 Days	7-13 Days	14-20 Days	21-27 Days	Under 28 Days	28-31 Days	2 Months	3-5 Months	6-8 Months	9-11 Months	Over 27 Days	
ALL CAUSES OF INFANT DEATHS	114	302	63	365	42	20	21	448	52	27	63	26	16	184	632
CERTAIN INFECTIOUS AND PARASITIC DISEASES A00-B99		1	1	2				2	11	4		1	1	17	19
1) Certain Intestinal Infectious Diseases A00-A08			1	1				1		1				1	2
# 2) Diarrhea and Gastroenteritis of Presumed Infectious Origin A09									7	1				8	8
# 3) Tuberculosis A16-A19															
# 4) Tetanus A33,A35															
# 5) Diphtheria A36															
# 6) Whooping Cough A37															
# 7) Meningococcal Infection A39															
# 8) Septicemia A40-A41									3	1		1		5	5
# 9) Congenital Syphilis A50															
# 10) Gonococcal Infection A54															
VIRAL DISEASES A80-B34		1		1				1	1	1			1	3	4
# 11) Acute Poliomyelitis A80															
# 12) Varicella (Chicken Pox) B01															
# 13) Measles B05															
# 14) Human Immunodeficiency Virus (HIV) Disease B20-B24															
# 15) Mumps B26															
16) Other and Unspecified Viral Diseases A81-B00,B02-B04,B06-B19 B25,B27-B34		1		1				1	1	1			1	3	4
# 17) Candidiasis B37															
# 18) Malaria B50-B54															
# 19) Pneumocystosis B59															
20) Other and Unspecified Infectious and Parasitic Diseases A20-A32 A38,A42-A49,A51-A53,A55-A79,B35-B36,B38-B49,B55-B58,B60-B99															
NEOPLASMS C00-D48		1	1	2				2		2		1		3	5
# MALIGNANT NEOPLASMS C00-C97															
21) Hodgkin's Disease and Non-Hodgkin's Lymphomas C81-C85															
22) Leukemia C91-C95															
23) Other and Unspecified Malignant Neoplasms C00-C80,C88,C90,C96-C97															
# 24) Benign Neoplasms and Neoplasms of Unknown Behavior D00-D48		1	1	2				2		2		1		3	5
# DISEASES OF THE BLOOD AND BLOOD-FORMING ORGANS AND CERTAIN DISORDERS INVOLVING THE IMMUNE SYSTEM D50-D89			1	1	1			2							2
25) Anemias D50-D64															
26) Hemorrhagic Conditions and Other Diseases of Blood and Blood-Forming Organs D65-D76			1	1	1			2							2
27) Certain Disorders Involving the Immune Mechanism D80-D89															
ENDOCRINE, NUTRITIONAL, AND METABOLIC DISEASES E00-E88	1	1		1	1			2			1			1	3
# 28) Short Stature, Not Elsewhere Classified E34.3															
# 29) Nutritional Deficiencies E40-E64															
# 30) Cystic Fibrosis E84															
# 31) Volume Depletion, Disorders of Fluid, Electrolyte Balance E86-E87	1	1		1				1							1
32) All Other Endocrine, Nutritional, and Metabolic Diseases E00-E32 E34.0-E34.2,E34.4-E34.9,E65-E83,E85,E88					1			1			1			1	2
DISEASES OF THE NERVOUS SYSTEM G00-G98			2	2			1	3			1	1	1	3	6
# 33) Meningitis G00,G03											1			1	1
# 34) Infantile Spinal Muscular Atrophy, Type I (Werdnig-Hoffman) G12.0															
# 35) Infantile Cerebral Palsy G80															
# 36) Anoxic Brain Damage, Not Elsewhere Classified G93.1															
37) Other Diseases of Nervous System G04,G06-G11,G12.1-G12.9,G20-G72 G81-G92,G93.0,G93.2-G93.9,G95-G98			2	2			1	3				1	1	2	5

TABLE 28
ONE HUNDRED THIRTY CAUSES OF RESIDENT INFANT DEATHS WITH RANKABLE CAUSES
BY AGE OF INFANT AT DEATH
VIRGINIA, 2013

NATIONAL CENTER FOR HEALTH STATISTICS LIST OF 130 SELECTED CAUSES OF DEATH BY INTERNATIONAL CLASSIFICATION OF DISEASES CODE, TENTH REVISION (RANKABLE CAUSES OF INFANT DEATHS ARE MARKED WITH A # SYMBOL)	EARLY AND HEBDOMADAL DEATHS				NEONATAL DEATHS				POSTNEONATAL DEATHS						DEATHS UNDER 1 YEAR
	Under 1 Hour	Under 1 Day	1-6 Days	Under 7 Days	7-13 Days	14-20 Days	21-27 Days	Under 28 Days	28-31 Days	2 Months	3-5 Months	6-8 Months	9-11 Months	Over 27 Days	
ALL CAUSES OF INFANT DEATHS	114	302	63	365	42	20	21	448	52	27	63	26	16	184	632
# 38) Diseases of the Ear and Mastoid Process H60-H93															
# DISEASES OF THE CIRCULATORY SYSTEM I00-I99					1		1	2	2		2	4		8	10
39) Pulmonary Heart Disease & Diseases of Pulmonary Circulation I26-I28									1		1	4		6	6
40) Pericarditis, Endocarditis, and Myocarditis I30,I33,I40															
41) Cardiomyopathy I42									1		1			2	2
42) Cardiac Arrest I46															
43) Cerebrovascular Diseases I60-I69							1	1							1
44) All Other Diseases of Circulatory System I00-I25,I31 I34-I38,I44-I45,I47-I51,I70-I99					1			1							1
DISEASES OF THE RESPIRATORY SYSTEM J00-J98									3	2	8	1	1	15	15
# 45) Acute Upper Respiratory Infections J00-J06											1			1	1
# INFLUENZA AND PNEUMONIA J09-J18									1	1	3			5	5
46) Influenza J09-J11															
47) Pneumonia J12-J18									1	1	3			5	5
# 48) Acute Bronchitis and Acute Bronchiolitis J20-J21											1			1	1
# 49) Bronchitis, Chronic and Unspecified J40-J42															
# 50) Asthma J45-J46															
# 51) Pneumonitis Due to Solids and Liquids J69															
52) Other Unspecified Diseases of Respiratory System J22,J30-J39 J43-J44,J47-J68,J70-J98									2	1	3	1	1	8	8
DISEASES OF THE DIGESTIVE SYSTEM K00-K92	1	1		1	1			2	1		1		1	3	5
# 53) Gastritis, Duodenitis, Enteritis, and Colitis K29,K50-K55											1			1	1
# 54) Hernia of Abdominal Cavity and Intestinal Obstruction Without Hernia K40-K46,K56	1	1		1				1					1	1	2
55) All Other and Unspecified Diseases of Digestive System K00-K28 K30-K38,K57-K92					1			1	1					1	2
DISEASES OF THE GENITOURINARY SYSTEM N00-N98	2	2		2	1	1		4	1					1	5
# 56) Renal Failure and Other Disorders of Kidney N17-N19,N25,N27					1	1		2							2
57) Other and Unspecified Diseases of Genitourinary System N00-N15 N20-N23,N26,N28-N98	2	2		2				2	1					1	3
CERTAIN CONDITIONS ORIGINATING IN THE PERINATAL PERIOD P00-P96	88	241	40	281	27	11	14	333	5	1	1	1		8	341
NEWBORN AFFECTED BY MATERNAL FACTORS AND BY COMPLICATIONS OF PREGNANCY, LABOR, AND DELIVERY P00-P04	26	71	5	76				76							76
# 58) Newborn Affected by Maternal Hypertensive Disorders P00.0	1	1		1				1							1
# 59) Newborn Affected by Other Maternal Conditions Which May Be Unrelated To Present Pregnancy P00.1-P00.9		6		6				6							6
# NEWBORN AFFECTED BY MATERNAL COMPLICATIONS OF PREGNANCY P01	15	39	4	43				43							43
60) Newborn Affected by Incompetent Cervix P01.0	2	13		13				13							13
61) Newborn Affected by Premature Rupture of Membranes P01.1	10	20	4	24				24							24
62) Newborn Affected by Multiple Pregnancy P01.5	2	2		2				2							2
63) Newborn Affected by Other Maternal Complications of Pregnancy P01.2-P01.4,P01.6-P01.9	1	4		4				4							4
# NEWBORN AFFECTED BY COMPLICATIONS OF PLACENTA, CORD, AND MEMBRANES P02	9	24	1	25				25							25
64) Newborn Affected by Complications Involving Placenta P02.0-P02.3	3	9		9				9							9
65) Newborn Affected by Complications Involving Cord P02.4-P02.6			1	1				1							1
66) Newborn Affected by Chorioamnionitis P02.7	6	15		15				15							15
67) Newborn Affected by Other and Unspecified Abnormalities of Membranes P02.8-P02.9															

TABLE 28
ONE HUNDRED THIRTY CAUSES OF RESIDENT INFANT DEATHS WITH RANKABLE CAUSES
BY AGE OF INFANT AT DEATH
VIRGINIA, 2013

NATIONAL CENTER FOR HEALTH STATISTICS LIST OF 130 SELECTED CAUSES OF DEATH BY INTERNATIONAL CLASSIFICATION OF DISEASES CODE, TENTH REVISION (RANKABLE CAUSES OF INFANT DEATHS ARE MARKED WITH A # SYMBOL)	EARLY AND HEBDOMADAL DEATHS				NEONATAL DEATHS				POSTNEONATAL DEATHS						DEATHS UNDER 1 YEAR
	Under 1 Hour	Under 1 Day	1-6 Days	Under 7 Days	7-13 Days	14-20 Days	21-27 Days	Under 28 Days	28-31 Days	2 Months	3-5 Months	6-8 Months	9-11 Months	Over 27 Days	
ALL CAUSES OF INFANT DEATHS	114	302	63	365	42	20	21	448	52	27	63	26	16	184	632
# 68) Newborn Affected by Other Complications of Labor and Delivery P03	1	1		1				1							1
# 69) Newborn Affected by Noxious Influences Transmitted Via Placenta or Breast Milk P04															
DISORDERS RELATED TO LENGTH OF GESTATION AND FETAL MALNUTRITION P05-P08	47	124	4	128	4			132	1		1	1		3	135
# 70) Slow Fetal Growth and Fetal Malnutrition P05		1	2	3	1			4							4
# DISORDERS RELATED TO SHORT GESTATION AND LOW BIRTH WEIGHT, NOT ELSEWHERE CLASSIFIED P07	47	123	2	125	3			128	1		1	1		3	131
71) Extremely Low Birth Weight or Extreme Immaturity P07.0,P07.2	26	63	2	65	2			67	1		1			2	69
72) Other Low Birth Weight or Preterm P07.1,P07.3	21	60		60	1			61				1		1	62
# 73) Disorders Related to Long Gestation and High Birth Weight P08															
# 74) Birth Trauma P10-P15															
# INTRAUTERINE HYPOXIA AND BIRTH ASPHYXIA P20-P21	1	3	2	5			1	6							6
75) Intrauterine Hypoxia P20															
76) Birth Asphyxia P21	1	3	2	5			1	6							6
# 77) Respiratory Distress of Newborn P22	1	9	9	18	1	1	1	21							21
OTHER RESPIRATORY CONDITIONS ORIGINATING IN THE PERINATAL PERIOD P23-P28	2	9	6	15	5	2		22	1	1				2	24
# 78) Congenital Pneumonia P23									1					1	1
# 79) Neonatal Aspiration Syndromes P24										1				1	1
# 80) Interstitial Emphysema and Related Conditions P25		1	1	2	1	1		4							4
# 81) Pulmonary Hemorrhage P26			4	4	1	1		6							6
# 82) Chronic Respiratory Disease P27															
# 83) Atelectasis P28.0-P28.1	1	6	1	7	3			10							10
84) All Other Respiratory Conditions Originating in the Perinatal Period P28.2-P28.9	1	2		2				2							2
INFECTIONS SPECIFIC TO THE PERINATAL PERIOD P35-P39	3	6	3	9	9	4	3	25	1					1	26
# 85) Bacterial Sepsis of Newborn P36	1	4	3	7	9	4	3	23							23
# 86) Omphalitis of Newborn With or Without Mild Hemorrhage P38															
87) All Other Infections Specific to the Perinatal Period P35,P37,P39	2	2		2				2	1					1	3
HEMORRHAGIC AND HEMATOLOGICAL DISORDERS OF NEWBORN P50-P61	1	3	6	9	1		1	11							11
# 88) Neonatal Hemorrhage P50-P52,P54	1	1	6	7	1		1	9							9
# 89) Hemorrhagic Disease of Newborn P53															
# 90) Hemolytic Disease of Newborn Due to Isoimmunization and Other Perinatal Jaundice P55-P59															
# 91) Hematological Disorders P60-P61		2		2				2							2
# 92) Syndrome of Infant of a Diabetic Mother and Neonatal Diabetes Mellitus P70.0-P70.2															
# 93) Necrotizing Enterocolitis of Newborn P77			1	1	1	3	6	11	1					1	12
# 94) Hydrops Fetalis Not Due to Hemolytic Disease P83.2	2	3	1	4				4							4
95) Other Perinatal Conditions P29 P70.3-P70.9,P71-P76,P78-P81,P83.0-P83.1,P83.3-P83.9,P90-P96	5	13	3	16	6	1	2	25	1					1	26
# CONGENITAL MALFORMATIONS, DEFORMATIONS, AND CHROMOSOMAL ABNORMALITIES Q00-Q99	20	51	13	64	9	6	5	84	9	5	11	6	5	36	120
96) Anencephaly and Similar Malformations Q00	4	9	1	10				10							10
97) Congenital Hydrocephalus Q03															
98) Spina Bifida Q05															
99) Other Congenital Malformations of Nervous System Q01-Q02 Q04,Q06-Q07			3	3				3			1	3	1	5	8

TABLE 28
ONE HUNDRED THIRTY CAUSES OF RESIDENT INFANT DEATHS WITH RANKABLE CAUSES
BY AGE OF INFANT AT DEATH
VIRGINIA, 2013

NATIONAL CENTER FOR HEALTH STATISTICS LIST OF 130 SELECTED CAUSES OF DEATH BY INTERNATIONAL CLASSIFICATION OF DISEASES CODE, TENTH REVISION (RANKABLE CAUSES OF INFANT DEATHS ARE MARKED WITH A # SYMBOL)	EARLY AND HEBDOMADAL DEATHS				NEONATAL DEATHS				POSTNEONATAL DEATHS						DEATHS UNDER 1 YEAR
	Under 1 Hour	Under 1 Day	1-6 Days	Under 7 Days	7-13 Days	14-20 Days	21-27 Days	Under 28 Days	28-31 Days	2 Months	3-5 Months	6-8 Months	9-11 Months	Over 27 Days	
ALL CAUSES OF INFANT DEATHS	114	302	63	365	42	20	21	448	52	27	63	26	16	184	632
100) Congenital Malformations of Heart Q20-Q24	3	10	2	12	2		3	17	5	2	6	1	2	16	33
101) Other Congenital Malformations of Circulatory System Q25-Q28															
102) Congenital Malformations of Respiratory System Q30-Q34	1	4		4	1		1	6	3					3	9
103) Congenital Malformations of Digestive System Q35-Q45												1		1	1
104) Congenital Malformations of Genitourinary System Q50-Q64	2	5		5				5							5
105) Congenital Malformations and Deformations of Musculoskeletal System, Limbs, and Integument Q65-Q85	3	6	2	8	1			9	1		1			2	11
106) Down's Syndrome Q90			1	1				1							1
107) Edward's Syndrome Q91.0-Q91.3	2	5	2	7	3	2	1	13		1			2	3	16
108) Patau's Syndrome Q91.4-Q91.7	1	2	1	3		1		4		2				2	6
109) Other Congenital Malformations and Deformations Q10-Q18,Q86-Q89	4	10	1	11	1			12			1	1		2	14
110) Other Chromosomal Abnormalities Not Elsewhere Classified Q92-Q99					1	3		4			2			2	6
SYMPTOMS, SIGNS, AND ABNORMAL CLINICAL AND LABORATORY FINDINGS, NOT ELSEWHERE CLASSIFIED R00-R99	2	2	4	6	1	2		9	12	11	27	6	6	62	71
# 111) Sudden Infant Death Syndrome R95			2	2	1	2		5	7	9	20	3	4	43	48
112) Other Symptoms, Signs, and Abnormal Findings Not Elsewhere Classified R00-R53,R55-R94,R96-R99	2	2	2	4				4	5	2	7	3	2	19	23
113) All Other Diseases (Residual) F01-F99,H00-H57,L00-M99															
EXTERNAL CAUSES OF MORTALITY V01-Y89		2	1	3				3	8	2	11	5	1	27	30
# UNINTENTIONAL INJURY (ACCIDENTS) V01-X59,Y85-Y86									4	1	6	4	1	16	16
TRANSPORT ACCIDENTS V01-V99,Y85															
114) Motor Vehicle Accidents V02-V04,V09.0,V09.2,V12-V14,V19.0-V19.2 19.4-V19.6,V20-V79,V80.3-V80.5,V81.0-V81.1,V82.0-V82.1,V83-V86 V87.0-V87.8,V88.0-V88.8,V89.0,V89.2															
115) Other and Unspecified Transport Accidents V01,V05-V06,V09.1,V09.3-V09.9,V10-V11,V15-V18,V19.3,V19.8-V19.9,V80.0-V80.2,V80.6-V80.9, V81.2-V81.9,V82.2-V82.9,V87.9,V88.9,V89.1,V89.3,V89.9,V90-V99,Y85															
116) Falls W00-W19															
117) Accidental Discharge of Firearms W32-W34															
118) Accidental Drowning and Submersion W65-W74													1	1	1
119) Accidental Suffocation and Strangulation in Bed W75									4	1	4	1		10	10
120) Other Accidental Suffocation and Strangulation W76-W77,W81-W84											2	1		3	3
121) Accidental Inhalation and Ingestion of Food or Other Objects Causing Obstruction of Respiratory Tract W78-W80															
122) Accidents Caused by Exposure to Smoke, Fire, and Flames X00-X09												1		1	1
123) Accidental Poisoning and Exposure to Noxious Substances X40-X49															
124) Other and Unspecified Accidents W20-W31,W35-W64,W85-W99,X10-X39 X50-X59,Y86												1		1	1
# ASSAULT (HOMICIDE) X85-Y09,Y87.1		2	1	3				3	3	1	4			8	11
125) Assault (Homicide) by Hanging, Strangulation, and Suffocation X91		1		1				1	1					1	2
126) Assault (Homicide) by Discharge of Firearms X93-X95															
127) Neglect, Abandonment, and Other Maltreatment Syndromes Y06-Y07										1				1	1
128) Assault (Homicide) by Other and Unspecified Means X85-X90,X92 X96-X99,Y00-Y05,Y08-Y09,Y87.1		1	1	2				2	2		4			6	8
# 129) Complications of Medical and Surgical Care Y40-Y84,Y88															
130) Other External Causes X60-X84,Y10-Y36,Y87.0,Y87.2,Y89									1		1	1		3	3

TABLE 29
ONE HUNDRED THIRTY CAUSES OF RESIDENT INFANT DEATHS WITH RANKABLE CAUSES BY RACE AND SEX OF INFANT WITH RATES PER 100,000 LIVE BIRTHS
VIRGINIA, 2013

NATIONAL CENTER FOR HEALTH STATISTICS LIST OF 130 SELECTED CAUSES OF DEATH BY INTERNATIONAL CLASSIFICATION OF DISEASES CODE, TENTH REVISION (RANKABLE CAUSES OF INFANT DEATHS ARE MARKED WITH A # SYMBOL)	INFANT DEATHS UNDER ONE YEAR OF AGE							INFANT DEATH RATES PER 100,000 LIVE BIRTHS						
	Total	White		Black		Other		Total	White		Black		Other	
	Deaths	Male	Female	Male	Female	Male	Female	Rates	Male	Female	Male	Female	Male	Female
ALL CAUSES OF INFANT DEATHS	632	191	144	135	129	15	17	619.7	569.5	457.6	1,222.8	1,219.1	193.2	224.2
CERTAIN INFECTIOUS AND PARASITIC DISEASES A00-B99	19	8	3	4	3		1	18.6	23.9	9.5	36.2	28.4		13.2
1) Certain Intestinal Infectious Diseases A00-A08	2	1	1					2.0	3.0	3.2				
# 2) Diarrhea and Gastroenteritis of Presumed Infectious Origin A09	8	6		1			1	7.8	17.9		9.1			13.2
# 3) Tuberculosis A16-A19														
# 4) Tetanus A33,A35														
# 5) Diphtheria A36														
# 6) Whooping Cough A37														
# 7) Meningococcal Infection A39														
# 8) Septicemia A40-A41	5	1	2	1	1			4.9	3.0	6.4	9.1	9.5		
# 9) Congenital Syphilis A50														
# 10) Gonococcal Infection A54														
VIRAL DISEASES A80-B34	4			2	2			3.9			18.1	18.9		
# 11) Acute Poliomyelitis A80														
# 12) Varicella (Chicken Pox) B01														
# 13) Measles B05														
# 14) Human Immunodeficiency Virus (HIV) Disease B20-B24														
# 15) Mumps B26														
16) Other and Unspecified Viral Diseases A81-B00,B02-B04,B06-B19 B25,B27-B34	4			2	2			3.9			18.1	18.9		
# 17) Candidiasis B37														
# 18) Malaria B50-B54														
# 19) Pneumocystosis B59														
20) Other and Unspecified Infectious and Parasitic Diseases A20-A32 A38,A42-A49,A51-A53,A55-A79,B35-B36,B38-B49,B55-B58,B60-B99														
NEOPLASMS C00-D48	5	5						4.9	14.9					
# MALIGNANT NEOPLASMS C00-C97	5	5						4.9	14.9					
21) Hodgkin's Disease and Non-Hodgkin's Lymphomas C81-C85														
22) Leukemia C91-C95														
23) Other and Unspecified Malignant Neoplasms C00-C80,C88,C90,C96-C97	5	5						4.9	14.9					
# 24) Benign Neoplasms and Neoplasms of Unknown Behavior D00-D48														
# DISEASES OF THE BLOOD AND BLOOD-FORMING ORGANS AND CERTAIN DISORDERS INVOLVING THE IMMUNE SYSTEM D50-D89	2	1		1				2.0	3.0		9.1			
25) Anemias D50-D64														
26) Hemorrhagic Conditions and Other Diseases of Blood and Blood-Forming Organs D65-D76	2	1		1				2.0	3.0		9.1			
27) Certain Disorders Involving the Immune Mechanism D80-D89														
ENDOCRINE, NUTRITIONAL, AND METABOLIC DISEASES E00-E88	3	1		2				2.9	3.0		18.1			
# 28) Short Stature, Not Elsewhere Classified E34.3														
# 29) Nutritional Deficiencies E40-E64														
# 30) Cystic Fibrosis E84														
# 31) Volume Depletion, Disorders of Fluid, Electrolyte Balance E86-E87	1	1						1.0	3.0					
32) All Other Endocrine, Nutritional, and Metabolic Diseases E00-E32 E34.0-E34.2,E34.4-E34.9,E65-E83,E85,E88	2			2				2.0			18.1			
DISEASES OF THE NERVOUS SYSTEM G00-G98	6	3	1	1	1			5.9	8.9	3.2	9.1	9.5		
# 33) Meningitis G00,G03	1				1			1.0				9.5		
# 34) Infantile Spinal Muscular Atrophy, Type I (Werdnig-Hoffman) G12.0														
# 35) Infantile Cerebral Palsy G80														
# 36) Anoxic Brain Damage, Not Elsewhere Classified G93.1														
37) Other Diseases of Nervous System G04,G06-G11,G12.1-G12.9,G20-G72 G81-G92,G93.0,G93.2-G93.9,G95-G98	5	3	1	1				4.9	8.9	3.2	9.1			

TABLE 29
ONE HUNDRED THIRTY CAUSES OF RESIDENT INFANT DEATHS WITH RANKABLE CAUSES BY RACE AND SEX OF INFANT WITH RATES PER 100,000 LIVE BIRTHS
VIRGINIA, 2013

NATIONAL CENTER FOR HEALTH STATISTICS LIST OF 130 SELECTED CAUSES OF DEATH BY INTERNATIONAL CLASSIFICATION OF DISEASES CODE, TENTH REVISION (RANKABLE CAUSES OF INFANT DEATHS ARE MARKED WITH A # SYMBOL)	INFANT DEATHS UNDER ONE YEAR OF AGE							INFANT DEATH RATES PER 100,000 LIVE BIRTHS						
	Total	White		Black		Other		Total	White		Black		Other	
	Deaths	Male	Female	Male	Female	Male	Female	Rates	Male	Female	Male	Female	Male	Female
ALL CAUSES OF INFANT DEATHS	632	191	144	135	129	15	17	619.7	569.5	457.6	1,222.8	1,219.1	193.2	224.2
# 38) Diseases of the Ear and Mastoid Process H60-H93														
# DISEASES OF THE CIRCULATORY SYSTEM I00-I99	10	2	3	3	2			9.8	6.0	9.5	27.2	18.9		
39) Pulmonary Heart Disease & Diseases of Pulmonary Circulation I26-I28	6	1	1	2	2			5.9	3.0	3.2	18.1	18.9		
40) Pericarditis, Endocarditis, and Myocarditis I30,I33,I40														
41) Cardiomyopathy I42	2		1	1				2.0		3.2	9.1			
42) Cardiac Arrest I46														
43) Cerebrovascular Diseases I60-I69	1		1					1.0		3.2				
44) All Other Diseases of Circulatory System I00-I25,I31 I34-I38,I44-I45,I47-I51,I70-I99	1	1						1.0	3.0					
DISEASES OF THE RESPIRATORY SYSTEM J00-J98	15	5	3	4	3			14.7	14.9	9.5	36.2	28.4		
# 45) Acute Upper Respiratory Infections J00-J06	1		1					1.0		3.2				
# INFLUENZA AND PNEUMONIA J09-J18	5	2		2	1			4.9	6.0		18.1	9.5		
46) Influenza J09-J11														
47) Pneumonia J12-J18	5	2		2	1			4.9	6.0		18.1	9.5		
# 48) Acute Bronchitis and Acute Bronchiolitis J20-J21	1				1			1.0				9.5		
# 49) Bronchitis, Chronic and Unspecified J40-J42														
# 50) Asthma J45-J46														
# 51) Pneumonitis Due to Solids and Liquids J69														
52) Other Unspecified Diseases of Respiratory System J22,J30-J39 J43-J44,J47-J68,J70-J98	8	3	2	2	1			7.8	8.9	6.4	18.1	9.5		
DISEASES OF THE DIGESTIVE SYSTEM K00-K92	5	1	1	2	1			4.9	3.0	3.2	18.1	9.5		
# 53) Gastritis, Duodenitis, Enteritis, and Colitis K29,K50-K55	1			1				1.0			9.1			
# 54) Hernia of Abdominal Cavity and Intestinal Obstruction Without Hernia K40-K46,K56	2	1		1				2.0	3.0		9.1			
55) All Other and Unspecified Diseases of Digestive System K00-K28 K30-K38,K57-K92	2		1		1			2.0		3.2		9.5		
DISEASES OF THE GENITOURINARY SYSTEM N00-N98	5	1	1	3				4.9	3.0	3.2	27.2			
# 56) Renal Failure and Other Disorders of Kidney N17-N19,N25,N27	2	1		1				2.0	3.0		9.1			
57) Other and Unspecified Diseases of Genitourinary System N00-N15 N20-N23,N26,N28-N98	3		1	2				2.9		3.2	18.1			
CERTAIN CONDITIONS ORIGINATING IN THE PERINATAL PERIOD P00-P96	341	94	74	77	76	9	10	334.4	280.3	235.2	697.5	718.2	115.9	131.9
NEWBORN AFFECTED BY MATERNAL FACTORS AND BY COMPLICATIONS OF PREGNANCY, LABOR, AND DELIVERY P00-P04	76	22	12	15	23		4	74.5	65.6	38.1	135.9	217.4		52.8
# 58) Newborn Affected by Maternal Hypertensive Disorders P00.0	1				1			1.0				9.5		
# 59) Newborn Affected by Other Maternal Conditions Which May Be Unrelated To Present Pregnancy P00.1-P00.9	6	2		2	1		1	5.9	6.0		18.1	9.5		13.2
# NEWBORN AFFECTED BY MATERNAL COMPLICATIONS OF PREGNANCY P01	43	17	6	8	10		2	42.2	50.7	19.1	72.5	94.5		26.4
60) Newborn Affected by Incompetent Cervix P01.0	13	3	3	3	3		1	12.7	8.9	9.5	27.2	28.4		13.2
61) Newborn Affected by Premature Rupture of Membranes P01.1	24	11	3	4	5		1	23.5	32.8	9.5	36.2	47.3		13.2
62) Newborn Affected by Multiple Pregnancy P01.5	2				2			2.0				18.9		
63) Newborn Affected by Other Maternal Complications of Pregnancy P01.2-P01.4,P01.6-P01.9	4	3		1				3.9	8.9		9.1			
# NEWBORN AFFECTED BY COMPLICATIONS OF PLACENTA, CORD, AND MEMBRANES P02	25	2	6	5	11		1	24.5	6.0	19.1	45.3	104.0		13.2
64) Newborn Affected by Complications Involving Placenta P02.0-P02.3	9	2	1	1	5			8.8	6.0	3.2	9.1	47.3		
65) Newborn Affected by Complications Involving Cord P02.4-P02.6	1		1					1.0		3.2				
66) Newborn Affected by Chorioamnionitis P02.7	15		4	4	6		1	14.7		12.7	36.2	56.7		13.2
67) Newborn Affected by Other and Unspecified Abnormalities of Membranes P02.8-P02.9														

TABLE 29
ONE HUNDRED THIRTY CAUSES OF RESIDENT INFANT DEATHS WITH RANKABLE CAUSES BY RACE AND SEX OF INFANT WITH RATES PER 100,000 LIVE BIRTHS
VIRGINIA, 2013

NATIONAL CENTER FOR HEALTH STATISTICS LIST OF 130 SELECTED CAUSES OF DEATH BY INTERNATIONAL CLASSIFICATION OF DISEASES CODE, TENTH REVISION (RANKABLE CAUSES OF INFANT DEATHS ARE MARKED WITH A # SYMBOL)	INFANT DEATHS UNDER ONE YEAR OF AGE							INFANT DEATH RATES PER 100,000 LIVE BIRTHS						
	Total	White		Black		Other		Total	White		Black		Other	
	Deaths	Male	Female	Male	Female	Male	Female	Rates	Male	Female	Male	Female	Male	Female
ALL CAUSES OF INFANT DEATHS	632	191	144	135	129	15	17	619.7	569.5	457.6	1,222.8	1,219.1	193.2	224.2
# 68) Newborn Affected by Other Complications of Labor and Delivery P03	1	1						1.0	3.0					
# 69) Newborn Affected by Noxious Influences Transmitted Via Placenta or Breast Milk P04														
DISORDERS RELATED TO LENGTH OF GESTATION AND FETAL MALNUTRITION P05-P08	135	29	30	38	29	3	5	132.4	86.5	95.3	344.2	274.1	38.6	66.0
# 70) Slow Fetal Growth and Fetal Malnutrition P05	4		1		1	2		3.9		3.2		9.5	25.8	
# DISORDERS RELATED TO SHORT GESTATION AND LOW BIRTH WEIGHT, NOT ELSEWHERE CLASSIFIED P07	131	29	29	38	28	1	5	128.5	86.5	92.2	344.2	264.6	12.9	66.0
71) Extremely Low Birth Weight or Extreme Immaturity P07.0,P07.2	69	17	15	15	18	1	2	67.7	50.7	47.7	135.9	170.1	12.9	26.4
72) Other Low Birth Weight or Preterm P07.1,P07.3	62	12	14	23	10		3	60.8	35.8	44.5	208.3	94.5		39.6
# 73) Disorders Related to Long Gestation and High Birth Weight P08														
# 74) Birth Trauma P10-P15														
# INTRAUTERINE HYPOXIA AND BIRTH ASPHYXIA P20-P21	6	2	3	1				5.9	6.0	9.5	9.1			
75) Intrauterine Hypoxia P20														
76) Birth Asphyxia P21	6	2	3	1				5.9	6.0	9.5	9.1			
# 77) Respiratory Distress of Newborn P22	21	8	7	4	2			20.6	23.9	22.2	36.2	18.9		
OTHER RESPIRATORY CONDITIONS ORIGINATING IN THE PERINATAL PERIOD P23-P28	24	12	5	4	2		1	23.5	35.8	15.9	36.2	18.9		13.2
# 78) Congenital Pneumonia P23	1	1						1.0	3.0					
# 79) Neonatal Aspiration Syndromes P24	1			1				1.0			9.1			
# 80) Interstitial Emphysema and Related Conditions P25	4	4						3.9	11.9					
# 81) Pulmonary Hemorrhage P26	6	4		1	1			5.9	11.9		9.1	9.5		
# 82) Chronic Respiratory Disease P27														
# 83) Atelectasis P28.0-P28.1	10	3	4	2			1	9.8	8.9	12.7	18.1			13.2
84) All Other Respiratory Conditions Originating in the Perinatal Period P28.2-P28.9	2		1		1			2.0		3.2		9.5		
INFECTIONS SPECIFIC TO THE PERINATAL PERIOD P35-P39	26	9	5	4	5	3		25.5	26.8	15.9	36.2	47.3	38.6	
# 85) Bacterial Sepsis of Newborn P36	23	7	4	4	5	3		22.6	20.9	12.7	36.2	47.3	38.6	
# 86) Omphalitis of Newborn With or Without Mild Hemorrhage P38														
87) All Other Infections Specific to the Perinatal Period P35,P37,P39	3	2	1					2.9	6.0	3.2				
HEMORRHAGIC AND HEMATOLOGICAL DISORDERS OF NEWBORN P50-P61	11	3	3	1	3	1		10.8	8.9	9.5	9.1	28.4	12.9	
# 88) Neonatal Hemorrhage P50-P52,P54	9	2	3	1	2	1		8.8	6.0	9.5	9.1	18.9	12.9	
# 89) Hemorrhagic Disease of Newborn P53														
# 90) Hemolytic Disease of Newborn Due to Isoimmunization and Other Perinatal Jaundice P55-P59														
# 91) Hematological Disorders P60-P61	2	1			1			2.0	3.0			9.5		
# 92) Syndrome of Infant of a Diabetic Mother and Neonatal Diabetes Mellitus P70.0-P70.2														
# 93) Necrotizing Enterocolitis of Newborn P77	12	2	1	4	4	1		11.8	6.0	3.2	36.2	37.8	12.9	
# 94) Hydrops Fetalis Not Due to Hemolytic Disease P83.2	4	2	1	1				3.9	6.0	3.2	9.1			
95) Other Perinatal Conditions P29 P70.3-P70.9,P71-P76,P78-P81,P83.0-P83.1,P83.3-P83.9,P90-P96	26	5	7	5	8	1		25.5	14.9	22.2	45.3	75.6	12.9	
# CONGENITAL MALFORMATIONS, DEFORMATIONS, AND CHROMOSOMAL ABNORMALITIES Q00-Q99	122	37	38	14	23	3	5	119.6	110.3	120.8	126.8	217.4	38.6	66.0
96) Anencephaly and Similar Malformations Q00	10	2	5		2		1	9.8	6.0	15.9		18.9		13.2
97) Congenital Hydrocephalus Q03														
98) Spina Bifida Q05														
99) Other Congenital Malformations of Nervous System Q01-Q02 Q04,Q06-Q07	8	3	3	1			1	7.8	8.9	9.5	9.1			13.2

TABLE 29
ONE HUNDRED THIRTY CAUSES OF RESIDENT INFANT DEATHS WITH RANKABLE CAUSES BY RACE AND SEX OF INFANT WITH RATES PER 100,000 LIVE BIRTHS
VIRGINIA, 2013

NATIONAL CENTER FOR HEALTH STATISTICS LIST OF 130 SELECTED CAUSES OF DEATH BY INTERNATIONAL CLASSIFICATION OF DISEASES CODE, TENTH REVISION (RANKABLE CAUSES OF INFANT DEATHS ARE MARKED WITH A # SYMBOL)	INFANT DEATHS UNDER ONE YEAR OF AGE							INFANT DEATH RATES PER 100,000 LIVE BIRTHS						
	Total	White		Black		Other		Total	White		Black		Other	
	Deaths	Male	Female	Male	Female	Male	Female	Rates	Male	Female	Male	Female	Male	Female
ALL CAUSES OF INFANT DEATHS	632	191	144	135	129	15	17	619.7	569.5	457.6	1,222.8	1,219.1	193.2	224.2
100) Congenital Malformations of Heart Q20-Q24	33	8	10	5	8	1	1	32.4	23.9	31.8	45.3	75.6	12.9	13.2
101) Other Congenital Malformations of Circulatory System Q25-Q28														
102) Congenital Malformations of Respiratory System Q30-Q34	9	1	5	1	2			8.8	3.0	15.9	9.1	18.9		
103) Congenital Malformations of Digestive System Q35-Q45	1		1					1.0		3.2				
104) Congenital Malformations of Genitourinary System Q50-Q64	5	3		2				4.9	8.9		18.1			
105) Congenital Malformations and Deformations of Musculoskeletal System, Limbs, and Integument Q65-Q85	11	6	2		3			10.8	17.9	6.4		28.4		
106) Down's Syndrome Q90	1						1	1.0						13.2
107) Edward's Syndrome Q91.0-Q91.3	16	3	6	2	5			15.7	8.9	19.1	18.1	47.3		
108) Patau's Syndrome Q91.4-Q91.7	6	1	2	2		1		5.9	3.0	6.4	18.1		12.9	
109) Other Congenital Malformations and Deformations Q10-Q18,Q86-Q89	14	8	3	1		1	1	13.7	23.9	9.5	9.1		12.9	13.2
110) Other Chromosomal Abnormalities Not Elsewhere Classified Q92-Q99	6	2	1		3			5.9	6.0	3.2		28.4		
SYMPTOMS, SIGNS, AND ABNORMAL CLINICAL AND LABORATORY FINDINGS, NOT ELSEWHERE CLASSIFIED R00-R99	71	18	16	19	14	3	1	69.6	53.7	50.8	172.1	132.3	38.6	13.2
# 111) Sudden Infant Death Syndrome R95	48	12	10	14	10	2		47.1	35.8	31.8	126.8	94.5	25.8	
112) Other Symptoms, Signs, and Abnormal Findings Not Elsewhere Classified R00-R53,R55-R94,R96-R99	23	6	6	5	4	1	1							
113) All Other Diseases (Residual) F01-F99,H00-H57,L00-M99														
EXTERNAL CAUSES OF MORTALITY V01-Y89	30	15	4	5	6			29.4	44.7	12.7	45.3	56.7		
# UNINTENTIONAL INJURY (ACCIDENTS) V01-X59,Y85-Y86	16	9	3	2	2			15.7	26.8	9.5	18.1	18.9		
TRANSPORT ACCIDENTS V01-V99,Y85														
114) Motor Vehicle Accidents V02-V04,V09.0,V09.2,V12-V14,V19.0-V19.2 19.4-V19.6,V20-V79,V80.3-V80.5,V81.0-V81.1,V82.0-V82.1,V83-V86 V87.0-V87.8,V88.0-V88.8,V89.0,V89.2														
115) Other and Unspecified Transport Accidents V01,V05-V06,V09.1,V09.3-V09.9,V10-V11,V15-V18,V19.3,V19.8-V19.9,V80.0-V80.2,V80.6-V80.9, V81.2-V81.9,V82.2-V82.9,V87.9,V88.9,V89.1,V89.3,V89.9,V90-V99,Y85														
116) Falls W00-W19														
117) Accidental Discharge of Firearms W32-W34														
118) Accidental Drowning and Submersion W65-W74	1		1					1.0		3.2				
119) Accidental Suffocation and Strangulation in Bed W75	10	6	2	1	1			9.8	17.9	6.4	9.1	9.5		
120) Other Accidental Suffocation and Strangulation W76-W77,W81-W84	3	1		1	1			2.9	3.0		9.1	9.5		
121) Accidental Inhalation and Ingestion of Food or Other Objects Causing Obstruction of Respiratory Tract W78-W80														
122) Accidents Caused by Exposure to Smoke, Fire, and Flames X00-X09	1	1						1.0	3.0					
123) Accidental Poisoning and Exposure to Noxious Substances X40-X49														
124) Other and Unspecified Accidents W20-W31,W35-W64,W85-W99,X10-X39 X50-X59,Y86	1	1						1.0	3.0					
# ASSAULT (HOMICIDE) X85-Y09,Y87.1	11	4	1	3	3			10.8	11.9	3.2	27.2	28.4		
125) Assault (Homicide) by Hanging, Strangulation, and Suffocation X91	2			1	1			2.0			9.1	9.5		
126) Assault (Homicide) by Discharge of Firearms X93-X95														
127) Neglect, Abandonment, and Other Maltreatment Syndromes Y06-Y07	1	1						1.0	3.0					
128) Assault (Homicide) by Other and Unspecified Means X85-X90,X92 X96-X99,Y00-Y05,Y08-Y09,Y87.1	8	3	1	2	2			7.8	8.9	3.2	18.1	18.9		
# 129) Complications of Medical and Surgical Care Y40-Y84,Y88														
130) Other External Causes X60-X84,Y10-Y36,Y87.0,Y87.2,Y89	3	2			1			2.9	6.0			9.5		

NOTE: Totals were adjusted for 1 infant death of unknown sex.

CHAPTER VII

RESIDENT TOTAL DEATHS

Highlights

- In 2013, there were a total of 62,309 deaths with a rate of 7.5 per 1,000 total population.
- The age-adjusted death rate from heart disease decreased from 2012's 157.4 per 100,000 population to 155.9 for 2013.
- The age-adjusted death rate from cancer decreased from 2012's 164.1 per 100,000 population to 161.3 for 2013.
- The age-adjusted death rate from Alzheimer's Disease decreased from 2012's 21.1 per 100,000 population to 19.6 for 2013.
- Suicide was the second leading cause of death in 2013 for the 15-24 yr. age group.
- Assault (Homicide) was the third leading cause of death in 2013 for the 15-24 yr. age group.

NOTE: **Age-adjusted Death Rates** – Age-adjusted death rates are weighted averages of age-specific death rates. The weights are the proportion of persons in corresponding age groups based on a standard million population. In this report the standard million US population for the year 2000 is used. The advantage of age-adjusted rates for total deaths compared with unadjusted rates is that they allow for comparisons across jurisdictions, ethnic, and race/sex groups.

CHART 1
RESIDENT DEATHS BY AGE OF DECEDENT
WITH CUMULATIVE PERCENTS
VIRGINIA, 1993-2013

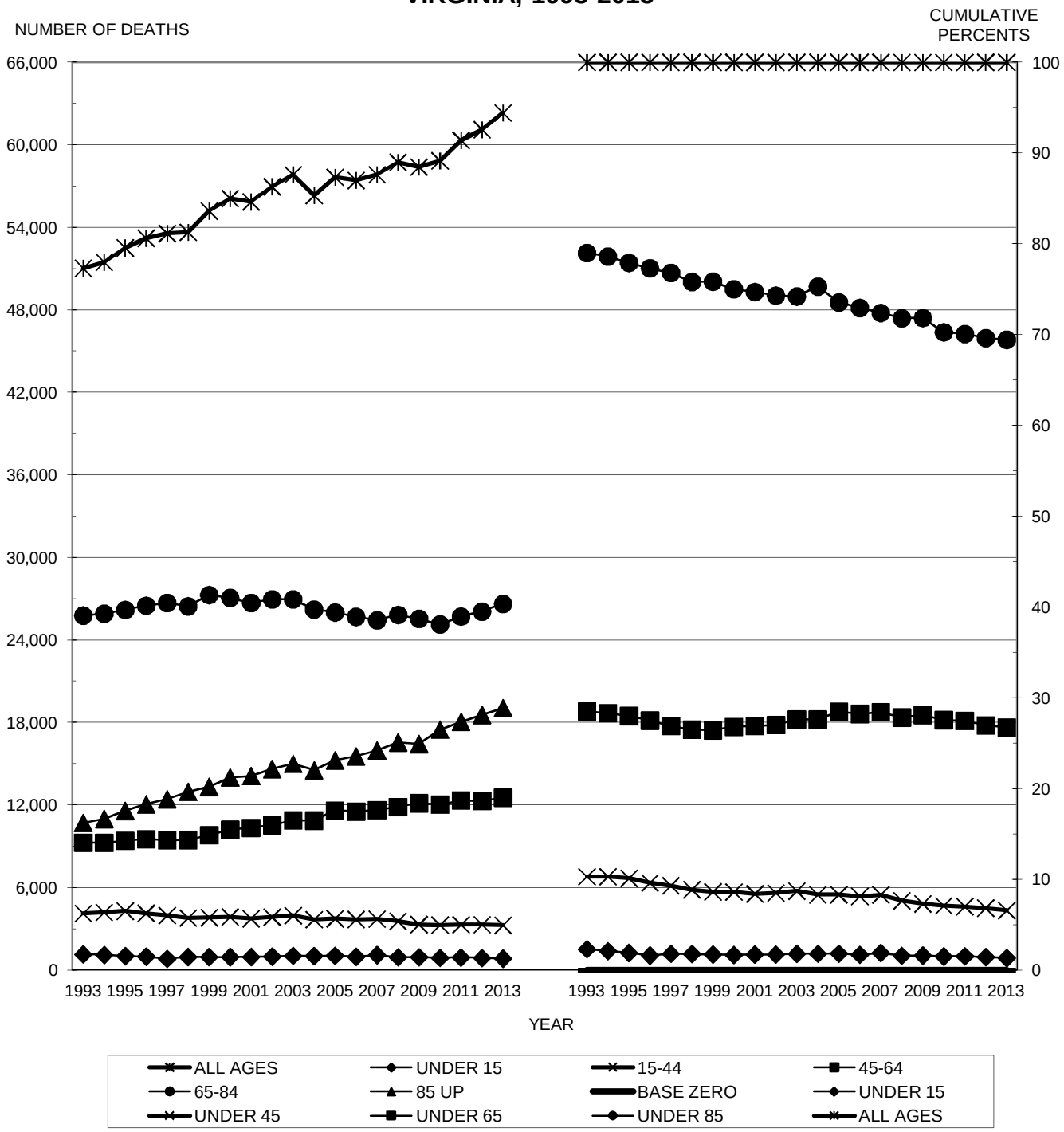

(Note: The Right Side of the Chart Corresponds to the Lower Line of the Legend)
Source: Virginia Division of Health Statistics

CHART 2
RESIDENT DEATHS BY RACE OF DECEDENT
WITH RATES PER 1,000 POPULATION
VIRGINIA, 1993-2013

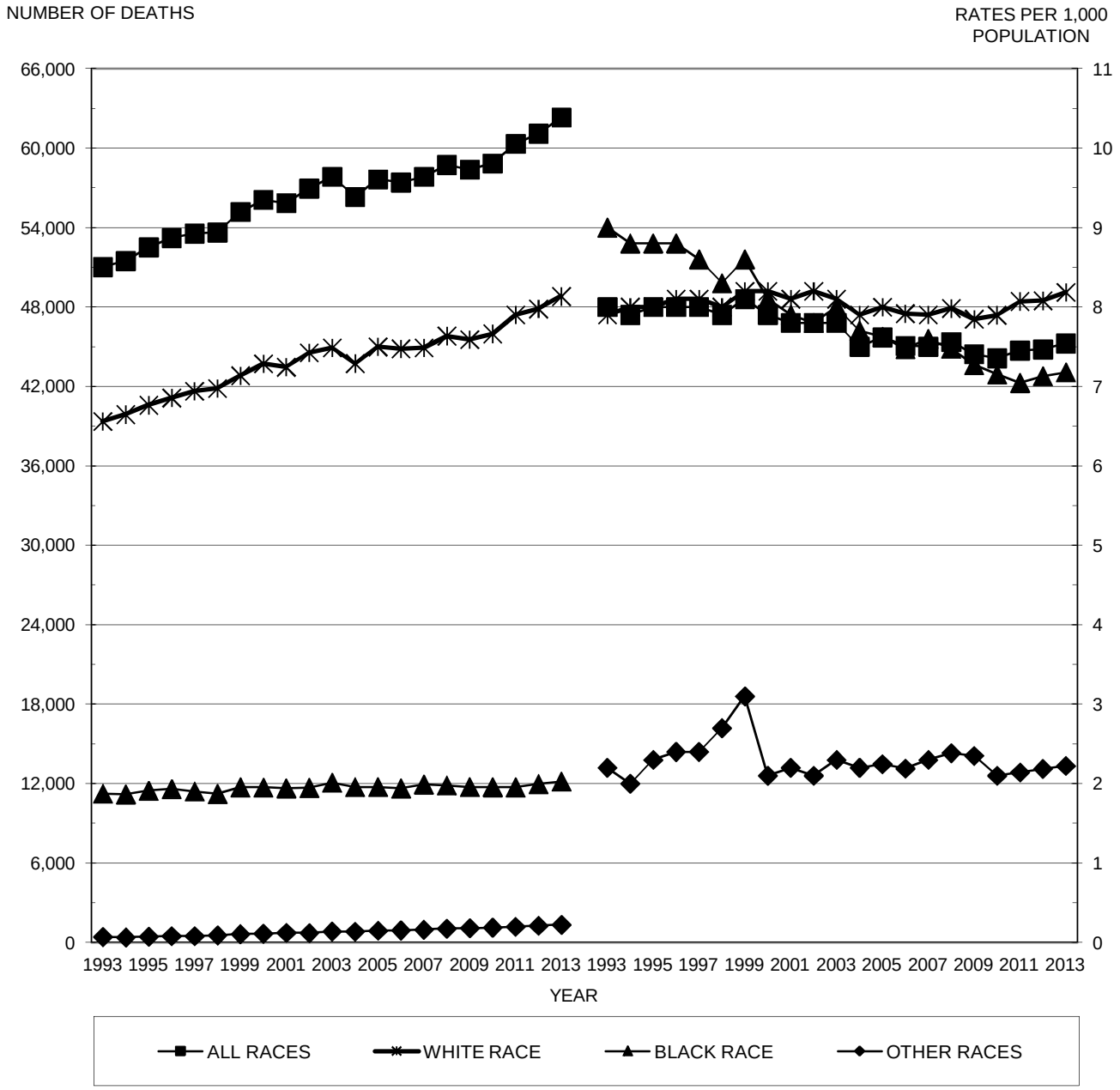

Source: Virginia Division of Health Statistics

TABLE 1
RESIDENT TOTAL DEATHS BY RACE OF DECEDENT
WITH PERCENTS RACE OF TOTAL DEATHS
VIRGINIA, 1999-2013

	ALL RACES		WHITE RACE		BLACK RACE		ASIAN & PACIFIC		NATIVE AMERICAN		OTHER RACES	
YEAR	Number	Percent	Number	Percent	Number	Percent	Number	Percent	Number	Percent	Number	Percent
1999	55,182	100.0	42,814	77.6	11,726	21.2	556	1.01	67	0.12	19	0.03
2000	56,095	100.0	43,711	77.9	11,714	20.9	594	1.06	54	0.10	22	0.04
2001	55,849	100.0	43,454	77.8	11,653	20.9	633	1.13	45	0.08	64	0.11
2002	56,952	100.0	44,545	78.2	11,684	20.5	673	1.18	38	0.07	12	0.02
2003	57,834	100.0	44,925	77.7	12,076	20.9	766	1.32	50	0.09	17	0.03
2004	56,312	100.0	43,735	77.7	11,747	20.9	757	1.34	54	0.10	19	0.03
2005	57,642	100.0	44,990	78.1	11,753	20.4	821	1.42	54	0.09	24	0.04
2006	57,409	100.0	44,847	78.1	11,642	20.3	842	1.47	57	0.10	21	0.04
2007	57,835	100.0	44,918	77.7	11,942	20.6	904	1.56	47	0.08	24	0.04
2008	58,730	100.0	45,808	78.0	11,868	20.2	972	1.66	67	0.11	15	0.03
2009	58,378	100.0	45,539	78.0	11,750	20.1	983	1.68	76	0.13	30	0.05
2010	58,841	100.0	45,974	78.1	11,736	19.9	1010	1.72	79	0.13	42	0.07
2011	60,325	100.0	47,404	78.6	11,725	19.4	1068	1.77	96	0.16	32	0.05
2012	61,101	100.0	47,851	78.3	11,976	19.6	1,175	1.92	77	0.13	22	0.04
2013	62,309	100.0	48,798	78.3	12,167	19.5	1,230	1.97	76	0.12	38	0.06

TABLE 2
RESIDENT TEENAGE DEATHS BY RACE OF DECEDENT
WITH PERCENTS RACE OF TEENAGE DEATHS
VIRGINIA, 1999-2013

	ALL RACES		WHITE RACE		BLACK RACE		ASIAN & PACIFIC		NATIVE AMERICAN		OTHER RACES	
YEAR	Number	Percent	Number	Percent	Number	Percent	Number	Percent	Number	Percent	Number	Percent
1999	392	100.0	248	63.3	130	33.2	11	2.81			3	0.77
2000	414	100.0	272	65.7	129	31.2	12	2.90			1	0.24
2001	366	100.0	233	63.7	126	34.4	7	1.91				
2002	395	100.0	259	65.6	123	31.1	12	3.04	1	0.25		
2003	392	100.0	264	67.3	118	30.1	9	2.30	1	0.26		
2004	389	100.0	268	68.9	113	29.0	7	1.80	1	0.26		
2005	391	100.0	262	67.0	122	31.2	6	1.53	1	0.26		
2006	378	100.0	256	67.7	113	29.9	9	2.38				
2007	367	100.0	233	63.5	122	33.2	12	3.27				
2008	408	100.0	278	68.1	120	29.4	9	2.21	1	0.25		
2009	273	100.0	182	66.7	83	30.4	7	2.56			1	0.37
2010	290	100.0	201	69.3	80	27.6	7	2.41	1	0.34	1	0.34
2011	304	100.0	201	66.1	91	29.9	8	2.63	3	0.99	1	0.33
2012	304	100.0	202	66.4	97	31.9	4	1.32			1	0.33
2013	279	100.0	193	69.2	77	27.6	7	2.51	1	0.36	1	0.36

TABLE 3
RESIDENT HISPANIC DEATHS BY RACE OF DECEDENT
WITH PERCENTS RACE OF HISPANIC DEATHS
VIRGINIA, 1999-2013

	ALL RACES		WHITE RACE		BLACK RACE		ASIAN & PACIFIC		NATIVE AMERICAN		OTHER RACES	
YEAR	Number	Percent	Number	Percent	Number	Percent	Number	Percent	Number	Percent	Number	Percent
1999	472	100.0	428	90.7	34	7.2	4	0.85	1	0.21	5	1.06
2000	520	100.0	473	91.0	32	6.2	7	1.35	2	0.38	6	1.15
2001	579	100.0	497	85.8	39	6.7	15	2.59			28	4.84
2002	681	100.0	613	90.0	52	7.6	14	2.06			2	0.29
2003	695	100.0	649	93.4	36	5.2	4	0.58			6	0.86
2004	692	100.0	647	93.5	32	4.6	7	1.01	1	0.14	5	0.72
2005	725	100.0	672	92.7	29	4.0	12	1.66	1	0.14	11	1.52
2006	766	100.0	726	94.8	27	3.5	8	1.04			5	0.65
2007	815	100.0	764	93.7	35	4.3	9	1.10	2	0.25	5	0.61
2008	877	100.0	827	94.3	38	4.3	7	0.80	1	0.11	4	0.46
2009	837	100.0	774	92.5	46	5.5	9	1.08	1	0.12	7	0.84
2010	934	100.0	853	91.3	55	5.9	11	1.18	2	0.21	13	1.39
2011	887	100.0	827	93.2	38	4.3	8	0.90	2	0.23	12	1.35
2012	935	100.0	859	91.9	60	6.4	6	0.64	2	0.21	8	0.86
2013	954	100.0	890	93.3	44	4.6	10	1.05	1	0.10	9	0.94

TABLE 4
RESIDENT TOTAL DEATHS BY MONTH OF DEATH
BY RACE AND SEX OF DECEDENT
VIRGINIA, 2013

TOTAL DEATHS	ALL RACES			WHITE RACE		BLACK RACE		ALL OTHER RACES	
PER MONTH	TOTAL	MALE	FEMALE	MALE	FEMALE	MALE	FEMALE	MALE	FEMALE
MONTH OF YEAR	62,309	30,916	31,392	24,098	24,700	6,131	6,036	687	656
January	6,268	2,953	3,315	2,322	2,634	584	614	47	67
February	5,144	2,483	2,661	1,943	2,081	475	526	65	54
March	5,510	2,768	2,742	2,149	2,156	552	513	67	73
April	5,258	2,629	2,629	2,049	2,057	522	514	58	58
May	5,008	2,497	2,511	1,930	1,996	508	465	59	50
June	4,778	2,361	2,417	1,820	1,891	486	475	55	51
July	4,853	2,417	2,436	1,894	1,913	470	473	53	50
August	5,049	2,503	2,546	1,919	2,013	526	481	58	52
September	4,806	2,460	2,346	1,877	1,847	538	455	45	44
October	4,998	2,511	2,487	1,971	1,974	478	462	62	51
November	5,131	2,542	2,588	2,017	2,014	474	524	51	50
December	5,506	2,792	2,714	2,207	2,124	518	534	67	56
DAILY AVERAGE	171	85	86	66	68	17	17	1.9	1.8
January	202	95	107	75	85	19	20	1.5	2.2
February	184	89	95	69	74	17	19	2.3	1.9
March	178	89	88	69	70	18	17	2.2	2.4
April	175	88	88	68	69	17	17	1.9	1.9
May	162	81	81	62	64	16	15	1.9	1.6
June	159	79	81	61	63	16	16	1.8	1.7
July	157	78	79	61	62	15	15	1.7	1.6
August	163	81	82	62	65	17	16	1.9	1.7
September	160	82	78	63	62	18	15	1.5	1.5
October	161	81	80	64	64	15	15	2.0	1.6
November	171	85	86	67	67	16	17	1.7	1.7
December	178	90	88	71	69	17	17	2.2	1.8

Note: There was 1 Death in November of indeterminate sex.

TABLE 5
RESIDENT TEENAGE DEATHS BY MONTH OF DEATH
BY RACE AND SEX OF DECEDENT
VIRGINIA, 2013

TEENAGE DEATHS	ALL RACES			WHITE RACE		BLACK RACE		ALL OTHER RACES	
PER MONTH	TOTAL	MALE	FEMALE	MALE	FEMALE	MALE	FEMALE	MALE	FEMALE
MONTH OF YEAR	279	182	97	119	74	57	20	6	3
January	13	10	3	5	2	4	1	1	
February	17	9	8	8	5	1	2		1
March	23	12	11	7	8	5	3		
April	27	18	9	13	7	5	2		
May	28	20	8	15	5	5	3		
June	27	20	7	11	5	6	1	3	1
July	22	13	9	8	7	5	2		
August	30	17	13	11	11	6	2		
September	25	19	6	16	6	2		1	
October	25	15	10	9	9	5	1	1	
November	19	13	6	9	3	4	2		1
December	23	16	7	7	6	9	1		

TABLE 6
RESIDENT TOTAL DEATHS BY AGE AND RACE OF DECEDENT
WITH PERCENTAGES TO SELECTED BASES
AND RATES PER 100,000 POPULATION
VIRGINIA, 2013

RACE OF DECEDENT	TOTAL DEATHS	AGE OF DECEDENT 00-04	05-14	15-24	25-34	35-44	45-54	55-64	65-74	75 UP	UNK
NUMBER OF RESIDENT DEATHS											
Total	62,309	712	121	644	1,051	1,563	4,311	8,236	11,396	34,275	
White	48,798	386	76	434	727	1,099	3,012	5,846	8,779	28,439	
Black	12,167	286	38	192	295	407	1,208	2,224	2,322	5,195	
Other	1,344	40	7	18	29	57	91	166	295	641	
PERCENTS AGE SPECIFIC DEATHS OF TOTAL RACE DEATHS											
Total	100.0	1.1	0.2	1.0	1.7	2.5	6.9	13.2	18.3	55.0	
White	100.0	0.8	0.2	0.9	1.5	2.3	6.2	12.0	18.0	58.3	
Black	100.0	2.4	0.3	1.6	2.4	3.3	9.9	18.3	19.1	42.7	
Other	100.0	3.0	0.5	1.3	2.2	4.2	6.8	12.4	21.9	47.7	
PERCENTS RACE DEATHS OF TOTAL AGE SPECIFIC DEATHS											
Total	100.0	100.0	100.0	100.0	100.0	100.0	100.0	100.0	100.0	100.0	
White	78.3	54.2	62.8	67.4	69.2	70.3	69.9	71.0	77.0	83.0	
Black	19.5	40.2	31.4	29.8	28.1	26.0	28.0	27.0	20.4	15.2	
Other	2.2	5.6	5.8	2.8	2.8	3.6	2.1	2.0	2.6	1.9	
RATES PER 100,000 POPULATION BY RACE OF DECEDENT											
Total	754.3	139.0	11.6	56.6	90.5	143.5	362.8	805.1	1,757.4	7,501.4	NA
White	818.6	111.2	10.7	55.4	89.2	142.7	347.0	754.6	1,698.8	7,638.3	NA
Black	717.8	233.8	15.5	70.0	121.7	190.7	504.8	1,163.4	2,329.2	7,651.4	NA
Other	222.4	93.9	8.2	22.4	28.0	54.1	112.3	291.3	921.6	3,839.0	NA

TABLE 7
RESIDENT HISPANIC DEATHS BY AGE AND RACE OF DECEDENT
WITH PERCENTAGES TO SELECTED BASES
AND RATES PER 100,000 POPULATION
VIRGINIA, 2013

RACE OF DECEDENT	TOTAL DEATHS	AGE OF DECEDENT 00-04	05-14	15-24	25-34	35-44	45-54	55-64	65-74	75 UP	UNK
NUMBER OF HISPANIC DEATHS											
Total	954	81	11	35	56	66	95	146	113	351	
White	890	67	10	34	50	63	92	137	106	331	
Black	44	11			4	2	3	5	7	12	
Other	20	3	1	1	2	1		4		8	
PERCENTS AGE SPECIFIC DEATHS OF TOTAL RACE DEATHS											
Total	100.0	8.5	1.2	3.7	5.9	6.9	10.0	15.3	11.8	36.8	
White	100.0	7.5	1.1	3.8	5.6	7.1	10.3	15.4	11.9	37.2	
Black	100.0	25.0			9.1	4.5	6.8	11.4	15.9	27.3	
Other	100.0	15.0	5.0	5.0	10.0	5.0		20.0		40.0	
PERCENTS RACE DEATHS OF TOTAL AGE SPECIFIC DEATHS											
Total	1.5	11.4	9.1	5.4	5.3	4.2	2.2	1.8	1.0	1.0	
White	1.4	9.4	8.3	5.3	4.8	4.0	2.1	1.7	0.9	1.0	
Black	0.1	1.5			0.4	0.1	0.1	0.1	0.1	0.0	
Other	0.0	0.4	0.8	0.2	0.2	0.1		0.0		0.0	
RATES PER 100,000 POPULATION BY RACE OF DECEDENT											
Total	133.8	113.5	8.7	29.9	40.9	56.6	122.3	361.6	660.3	3,702.9	NA
White	145.9	111.0	9.5	34.7	42.6	62.1	134.9	386.8	699.4	3,902.8	NA
Black	70.4	154.3			33.6	23.7	55.8	163.7	596.3	1,875.0	NA
Other	49.6	77.0	12.9	14.0	25.6	15.2		210.3		2,234.6	NA

TABLE 8
RESIDENT TEENAGE DEATHS BY AGE AND RACE OF DECEDENT
WITH PERCENTAGES TO SELECTED BASES
VIRGINIA, 2013

RACE OF DECEDENT	TOTAL DEATHS	AGE OF DECEDENT									
		10	11	12	13	14	15	16	17	18	19
NUMBER OF TEENAGE DEATHS											
Total Deaths	279	8	14	18	14	13	28	27	39	55	63
White	193	5	8	11	9	11	21	18	29	33	48
Black	77	2	6	6	4	2	7	9	9	18	14
Other	9	1		1	1				1	4	1
All Hispanic	15		2	1	1	1	1	4	1	3	1
PERCENTS AGE OF TOTAL RACE DEATHS											
Total Deaths	100.0	2.9	5.0	6.5	5.0	4.7	10.0	9.7	14.0	19.7	22.6
White	100.0	2.6	4.1	5.7	4.7	5.7	10.9	9.3	15.0	17.1	24.9
Black	100.0	2.6	7.8	7.8	5.2	2.6	9.1	11.7	11.7	23.4	18.2
Other	100.0	11.1		11.1	11.1				11.1	44.4	11.1
All Hispanic	100.0		13.3	6.7	6.7	6.7	6.7	26.7	6.7	20.0	6.7
PERCENTS RACE OF TOTAL AGE DEATHS											
Total Deaths	100.0	100.0	100.0	100.0	100.0	100.0	100.0	100.0	100.0	100.0	100.0
White	69.2	62.5	57.1	61.1	64.3	84.6	75.0	66.7	74.4	60.0	76.2
Black	27.6	25.0	42.9	33.3	28.6	15.4	25.0	33.3	23.1	32.7	22.2
Other	3.2	12.5		5.6	7.1				2.6	7.3	1.6
All Hispanic	5.4		14.3	5.6	7.1	7.7	3.6	14.8	2.6	5.5	1.6

TABLE 9
RESIDENT TEENAGE DEATHS BY AGE AND LEADING CAUSES OF DEATH
WITH PERCENTAGES TO SELECTED BASES
VIRGINIA, 2013

CAUSE OF DEATH	TOTAL DEATHS	AGE OF DECEDENT									
		10	11	12	13	14	15	16	17	18	19
NUMBER OF TEENAGE DEATHS											
Total Deaths	279	8	14	18	14	13	28	27	39	55	63
Accidents	96	1	3	4	1	4	3	7	14	27	32
Homicide/Legal	27			1	1	1	1	3	4	8	8
Suicide	47		1	1	1	2	8	5	11	8	10
Malignancies	36	4	4	5	3	2	4	3	3	4	4
Cardiovascular	12	1		1			4	1	2	1	2
Other Natural	58	2	6	6	8	4	8	7	4	6	7
Other External	3							1	1	1	
PERCENTS AGE OF CAUSE OF DEATH											
Total Deaths	100.0	2.9	5.0	6.5	5.0	4.7	10.0	9.7	14.0	19.7	22.6
Accidents	100.0	1.0	3.1	4.2	1.0	4.2	3.1	7.3	14.6	28.1	33.3
Homicide/Legal	100.0			3.7	3.7	3.7	3.7	11.1	14.8	29.6	29.6
Suicide	100.0		2.1	2.1	2.1	4.3	17.0	10.6	23.4	17.0	21.3
Malignancies	100.0	11.1	11.1	13.9	8.3	5.6	11.1	8.3	8.3	11.1	11.1
Cardiovascular	100.0	8.3		8.3			33.3	8.3	16.7	8.3	16.7
Other Natural	100.0	3.4	10.3	10.3	13.8	6.9	13.8	12.1	6.9	10.3	12.1
Other External	100.0							33.3	33.3	33.3	
PERCENTS CAUSE OF TOTAL AGE DEATHS											
Total Deaths	100.0	100.0	100.0	100.0	100.0	100.0	100.0	100.0	100.0	100.0	100.0
Accidents	34.4	12.5	21.4	22.2	7.1	30.8	10.7	25.9	35.9	49.1	50.8
Homicide/Legal	9.7			5.6	7.1	7.7	3.6	11.1	10.3	14.5	12.7
Suicide	16.8		7.1	5.6	7.1	15.4	28.6	18.5	28.2	14.5	15.9
Malignancies	12.9	50.0	28.6	27.8	21.4	15.4	14.3	11.1	7.7	7.3	6.3
Cardiovascular	4.3	12.5		5.6			14.3	3.7	5.1	1.8	3.2
Other Natural	20.8	25.0	42.9	33.3	57.1	30.8	28.6	25.9	10.3	10.9	11.1
Other External	1.1							3.7	2.6	1.8	

TABLE 10
FIVE LEADING CAUSES OF DEATH IN SPECIFIED AGE GROUPS BY RACE
WITH PERCENTS OF TOTAL DEATHS
VIRGINIA, 2013

LEADING CAUSES OF DEATH		TOTAL		WHITE		BLACK		OTHER	
BY AGE AT DEATH		Number	Percent	Number	Percent	Number	Percent	Number	Percent
Total Deaths	All Causes	62,309	100.0	48,798	100.0	12,167	100.0	1,344	100.0
Malignant Neoplasms ..... (C00-C97)		14,348	23.0	11,065	22.7	2,923	24.0	360	26.8
Diseases of Heart ..... (I00-I09,I11,I13,120-I51)		13,543	21.7	10,572	21.7	2,747	22.6	224	16.7
Cerebrovascular Diseases ..... (I60-I69)		3,278	5.3	2,512	5.1	682	5.6	84	6.3
Chronic Lower Respiratory Diseases ..... (J40-J47)		3,168	5.1	2,741	5.6	385	3.2	42	3.1
Unintentional Injury (Accidents) . (V01-X59,Y85-Y86)		2,794	4.5	2,311	4.7	420	3.5	63	4.7
All Other Causes		25,178	40.4	19,597	40.2	5,010	41.2	571	42.5
Under 1 Year	All Causes	632	100.0	335	100.0	264	100.0	33	100.0
Certain Conditions in the Perinatal Period (P00-P96)		341	54.0	168	50.1	153	58.0	20	60.6
Congenital Malformations and Abnormalities (Q00-Q99)		120	19.0	75	22.4	37	14.0	8	24.2
Unintentional Injury (Accidents) . (V01-X59,Y85-Y86)		16	2.5	12	3.6	4	1.5		
Assault (Homicide) ..... (X85-Y09,Y87.1)		11	1.7	5	1.5	6	2.3		
Diseases of Heart ..... (I00-I09,I11,I13,120-I51)		9	1.4	4	1.2	5	1.9		
All Other Causes		135	21.4	71	21.2	59	22.3	5	15.2
1-4 Years	All Causes	80	100.0	51	100.0	22	100.0	7	100.0
Unintentional Injury (Accidents) . (V01-X59,Y85-Y86)		22	27.5	15	29.4	3	13.6	4	57.1
Congenital Malformations and Abnormalities (Q00-Q99)		11	13.8	5	9.8	4	18.2	2	28.6
Assault (Homicide) ..... (X85-Y09,Y87.1)		7	8.8	3	5.9	3	13.6	1	14.3
Malignant Neoplasms ..... (C00-C97)		3	3.8	2	3.9	1	4.5		
Diseases of Heart ..... (I00-I09,I11,I13,120-I51)		3	3.8	1	2.0	2	9.1		
All Other Causes		34	42.5	25	49.0	9	40.9		
5-14 Years	All Causes	121	100.0	76	100.0	38	100.0	7	100.0
Malignant Neoplasms ..... (C00-C97)		27	22.3	21	27.6	6	15.8		
Unintentional Injury (Accidents) . (V01-X59,Y85-Y86)		26	21.5	17	22.4	7	18.4	2	28.6
Congenital Malformations and Abnormalities (Q00-Q99)		9	7.4	6	7.9	2	5.3	1	14.3
Chronic Lower Respiratory Diseases ..... (J40-J47)		7	5.8	1	1.3	5	13.2	1	14.3
Intentional Self-Harm (Suicide) .... (X60-X84,Y87.0)		5	4.1	5	6.6				
All Other Causes		47	38.8	26	34.2	18	47.4	3	42.9
15-24 Years	All Causes	644	100.0	434	100.0	192	100.0	18	100.0
Unintentional Injury (Accidents) . (V01-X59,Y85-Y86)		245	38.0	193	44.5	45	23.4	7	38.9
Intentional Self-Harm (Suicide) .... (X60-X84,Y87.0)		126	19.6	106	24.4	16	8.3	4	22.2
Assault (Homicide) ..... (X85-Y09,Y87.1)		83	12.9	17	3.9	65	33.9	1	5.6
Malignant Neoplasms ..... (C00-C97)		49	7.6	29	6.7	17	8.9	3	16.7
Diseases of Heart ..... (I00-I09,I11,I13,120-I51)		33	5.1	16	3.7	15	7.8	2	11.1
All Other Causes		108	16.8	73	16.8	34	17.7	1	5.6
25-34 Years	All Causes	1,051	100.0	727	100.0	295	100.0	29	100.0
Unintentional Injury (Accidents) . (V01-X59,Y85-Y86)		342	32.5	279	38.4	59	20.0	4	13.8
Intentional Self-Harm (Suicide) .... (X60-X84,Y87.0)		166	15.8	137	18.8	21	7.1	8	27.6
Malignant Neoplasms ..... (C00-C97)		93	8.8	66	9.1	25	8.5	2	6.9
Diseases of Heart ..... (I00-I09,I11,I13,120-I51)		92	8.8	49	6.7	40	13.6	3	10.3
Assault (Homicide) ..... (X85-Y09,Y87.1)		80	7.6	19	2.6	59	20.0	2	6.9
All Other Causes		278	26.5	177	24.3	91	30.8	10	34.5
35-44 Years	All Causes	1,563	100.0	1,099	100.0	407	100.0	57	100.0
Unintentional Injury (Accidents) . (V01-X59,Y85-Y86)		286	18.3	240	21.8	39	9.6	7	12.3
Malignant Neoplasms ..... (C00-C97)		282	18.0	189	17.2	76	18.7	17	29.8
Diseases of Heart ..... (I00-I09,I11,I13,120-I51)		211	13.5	128	11.6	76	18.7	7	12.3
Intentional Self-Harm (Suicide) .... (X60-X84,Y87.0)		185	11.8	163	14.8	15	3.7	7	12.3
Assault (Homicide) ..... (X85-Y09,Y87.1)		53	3.4	20	1.8	32	7.9	1	1.8
All Other Causes		546	34.9	359	32.7	169	41.5	18	31.6
45-54 Years	All Causes	4,311	100.0	3,012	100.0	1,208	100.0	91	100.0
Malignant Neoplasms ..... (C00-C97)		1,200	27.8	858	28.5	302	25.0	40	44.0
Diseases of Heart ..... (I00-I09,I11,I13,120-I51)		822	19.1	545	18.1	264	21.9	13	14.3
Unintentional Injury (Accidents) . (V01-X59,Y85-Y86)		393	9.1	309	10.3	79	6.5	5	5.5
Intentional Self-Harm (Suicide) .... (X60-X84,Y87.0)		205	4.8	184	6.1	19	1.6	2	2.2
Chronic Liver Disease and Cirrhosis ..... (K70,K73-K74)		200	4.6	155	5.1	43	3.6	2	2.2
All Other Causes		1,491	34.6	961	31.9	501	41.5	29	31.9
55-64 Years	All Causes	8,236	100.0	5,846	100.0	2,224	100.0	166	100.0
Malignant Neoplasms ..... (C00-C97)		2,848	34.6	2,020	34.6	757	34.0	71	42.8
Diseases of Heart ..... (I00-I09,I11,I13,120-I51)		1,706	20.7	1,186	20.3	495	22.3	25	15.1
Chronic Lower Respiratory Diseases ..... (J40-J47)		335	4.1	274	4.7	58	2.6	3	1.8
Diabetes Mellitus .... (E10-E14)		319	3.9	208	3.6	104	4.7	7	4.2
Unintentional Injury (Accidents) . (V01-X59,Y85-Y86)		297	3.6	217	3.7	75	3.4	5	3.0
All Other Causes		2,731	33.2	1,941	33.2	735	33.0	55	33.1
65-74 Years	All Causes	11,396	100.0	8,779	100.0	2,322	100.0	295	100.0
Malignant Neoplasms ..... (C00-C97)		3,905	34.3	3,063	34.9	740	31.9	102	34.6
Diseases of Heart ..... (I00-I09,I11,I13,120-I51)		2,392	21.0	1,798	20.5	545	23.5	49	16.6
Chronic Lower Respiratory Diseases ..... (J40-J47)		770	6.8	663	7.6	101	4.3	6	2.0
Cerebrovascular Diseases ..... (I60-I69)		507	4.4	344	3.9	142	6.1	21	7.1
Diabetes Mellitus ..... (E10-E14)		365	3.2	260	3.0	91	3.9	14	4.7
All Other Causes		3,457	30.3	2,651	30.2	703	30.3	103	34.9
75 and Over	All Causes	34,275	100.0	28,439	100.0	5,195	100.0	641	100.0
Diseases of Heart ..... (I00-I09,I11,I13,120-I51)		8,271	24.1	6,841	24.1	1,305	25.1	125	19.5
Malignant Neoplasms ..... (C00-C97)		5,941	17.3	4,817	16.9	999	19.2	125	19.5
Cerebrovascular Diseases ..... (I60-I69)		2,264	6.6	1,884	6.6	335	6.4	45	7.0
Chronic Lower Respiratory Diseases ..... (J40-J47)		1,939	5.7	1,719	6.0	191	3.7	29	4.5
Alzheimer's Disease ..... (G30)		1,507	4.4	1,304	4.6	183	3.5	20	3.1
All Other Causes		14,353	41.9	11,874	41.8	2,182	42.0	297	46.3
Age Unknown	All Causes								

TABLE 10
FIVE LEADING CAUSES OF DEATH IN SPECIFIED AGE GROUPS BY RACE
WITH AGE SPECIFIC RATES PER 100,000 POPULATION
VIRGINIA, 2013

LEADING CAUSES OF DEATH		TOTAL		WHITE		BLACK		OTHER	
BY AGE AT DEATH		Number	Rate	Number	Rate	Number	Rate	Number	Rate
Total Deaths	All Causes	62,309	754.3	48,798	818.6	12,167	717.8	1,344	222.4
Malignant Neoplasms ..... (C00-C97)		14,348	173.7	11,065	185.6	2,923	172.4	360	59.6
Diseases of Heart ..... (I00-I09,I11,I13,120-I51)		13,543	164.0	10,572	177.4	2,747	162.1	224	37.1
Cerebrovascular Diseases ..... (I60-I69)		3,278	39.7	2,512	42.1	682	40.2	84	13.9
Chronic Lower Respiratory Diseases ..... (J40-J47)		3,168	38.4	2,741	46.0	385	22.7	42	7.0
Unintentional Injury (Accidents) . (V01-X59,Y85-Y86)		2,794	33.8	2,311	38.8	420	24.8	63	10.4
All Other Causes		25,178	304.8	19,597	328.8	5,010	295.6	571	94.5
Under 1 Year	All Causes	632	614.8	335	489.9	264	1,023.8	33	382.6
Certain Conditions in the Perinatal Period (P00-P96)		341	331.7	168	245.7	153	593.3	20	231.9
Congenital Malformations and Abnormalities (Q00-Q99)		120	116.7	75	109.7	37	143.5	8	92.8
Unintentional Injury (Accidents) . (V01-X59,Y85-Y86)		16	15.6	12	17.5	4	15.5		
Assault (Homicide) ..... (X85-Y09,Y87.1)		11	10.7	5	7.3	6	23.3		
Diseases of Heart ..... (I00-I09,I11,I13,120-I51)		9	8.8	4	5.8	5	19.4		
All Other Causes		135	131.3	71	103.8	59	228.8	5	58.0
1-4 Years	All Causes	80	19.5	51	18.3	22	22.8	7	20.6
Unintentional Injury (Accidents) . (V01-X59,Y85-Y86)		22	5.4	15	5.4	3	3.1	4	11.8
Congenital Malformations and Abnormalities (Q00-Q99)		11	2.7	5	1.8	4	4.1	2	5.9
Assault (Homicide) ..... (X85-Y09,Y87.1)		7	1.7	3	1.1	3	3.1	1	2.9
Malignant Neoplasms ..... (C00-C97)		3	0.7	2	0.7	1	1.0		
Diseases of Heart ..... (I00-I09,I11,I13,120-I51)		3	0.7	1	0.4	2	2.1		
All Other Causes		34	8.3	25	9.0	9	9.3		
5-14 Years	All Causes	121	11.6	76	10.7	38	15.5	7	8.2
Malignant Neoplasms ..... (C00-C97)		27	2.6	21	2.9	6	2.5		
Unintentional Injury (Accidents) . (V01-X59,Y85-Y86)		26	2.5	17	2.4	7	2.9	2	2.3
Congenital Malformations and Abnormalities (Q00-Q99)		9	0.9	6	0.8	2	0.8	1	1.2
Chronic Lower Respiratory Diseases ..... (J40-J47)		7	0.7	1	0.1	5	2.0	1	1.2
Intentional Self-Harm (Suicide) .... (X60-X84,Y87.0)		5	0.5	5	0.7				
All Other Causes		47	4.5	26	3.6	18	7.4	3	3.5
15-24 Years	All Causes	644	56.6	434	55.4	192	70.0	18	22.4
Unintentional Injury (Accidents) . (V01-X59,Y85-Y86)		245	21.5	193	24.6	45	16.4	7	8.7
Intentional Self-Harm (Suicide) .... (X60-X84,Y87.0)		126	11.1	106	13.5	16	5.8	4	5.0
Assault (Homicide) ..... (X85-Y09,Y87.1)		83	7.3	17	2.2	65	23.7	1	1.2
Malignant Neoplasms ..... (C00-C97)		49	4.3	29	3.7	17	6.2	3	3.7
Diseases of Heart ..... (I00-I09,I11,I13,120-I51)		33	2.9	16	2.0	15	5.5	2	2.5
All Other Causes		108	9.5	73	9.3	34	12.4	1	1.2
25-34 Years	All Causes	1,051	90.5	727	89.2	295	121.7	29	28.0
Unintentional Injury (Accidents) . (V01-X59,Y85-Y86)		342	29.5	279	34.2	59	24.3	4	3.9
Intentional Self-Harm (Suicide) .... (X60-X84,Y87.0)		166	14.3	137	16.8	21	8.7	8	7.7
Malignant Neoplasms ..... (C00-C97)		93	8.0	66	8.1	25	10.3	2	1.9
Diseases of Heart ..... (I00-I09,I11,I13,120-I51)		92	7.9	49	6.0	40	16.5	3	2.9
Assault (Homicide) ..... (X85-Y09,Y87.1)		80	6.9	19	2.3	59	24.3	2	1.9
All Other Causes		278	23.9	177	21.7	91	37.5	10	9.7
35-44 Years	All Causes	1,563	143.5	1,099	142.7	407	190.7	57	54.1
Unintentional Injury (Accidents) . (V01-X59,Y85-Y86)		286	26.3	240	31.2	39	18.3	7	6.6
Malignant Neoplasms ..... (C00-C97)		282	25.9	189	24.5	76	35.6	17	16.1
Diseases of Heart ..... (I00-I09,I11,I13,120-I51)		211	19.4	128	16.6	76	35.6	7	6.6
Intentional Self-Harm (Suicide) .... (X60-X84,Y87.0)		185	17.0	163	21.2	15	7.0	7	6.6
Assault (Homicide) ..... (X85-Y09,Y87.1)		53	4.9	20	2.6	32	15.0	1	0.9
All Other Causes		546	50.1	359	46.6	169	79.2	18	17.1
45-54 Years	All Causes	4,311	362.8	3,012	347.0	1,208	504.8	91	112.3
Malignant Neoplasms ..... (C00-C97)		1,200	101.0	858	98.9	302	126.2	40	49.3
Diseases of Heart ..... (I00-I09,I11,I13,120-I51)		822	69.2	545	62.8	264	110.3	13	16.0
Unintentional Injury (Accidents) . (V01-X59,Y85-Y86)		393	33.1	309	35.6	79	33.0	5	6.2
Intentional Self-Harm (Suicide) .... (X60-X84,Y87.0)		205	17.3	184	21.2	19	7.9	2	2.5
Chronic Liver Disease and Cirrhosis ..... (K70,K73-K74)		200	16.8	155	17.9	43	18.0	2	2.5
All Other Causes		1,491	125.5	961	110.7	501	209.4	29	35.8
55-64 Years	All Causes	8,236	805.1	5,846	754.6	2,224	1,163.4	166	291.3
Malignant Neoplasms ..... (C00-C97)		2,848	278.4	2,020	260.7	757	396.0	71	124.6
Diseases of Heart ..... (I00-I09,I11,I13,120-I51)		1,706	166.8	1,186	153.1	495	258.9	25	43.9
Chronic Lower Respiratory Diseases ..... (J40-J47)		335	32.7	274	35.4	58	30.3	3	5.3
Diabetes Mellitus .... (E10-E14)		319	31.2	208	26.8	104	54.4	7	12.3
Unintentional Injury (Accidents) . (V01-X59,Y85-Y86)		297	29.0	217	28.0	75	39.2	5	8.8
All Other Causes		2,731	267.0	1,941	250.5	735	384.5	55	96.5
65-74 Years	All Causes	11,396	1,757.4	8,779	1,698.8	2,322	2,329.2	295	921.6
Malignant Neoplasms ..... (C00-C97)		3,905	602.2	3,063	592.7	740	742.3	102	318.7
Diseases of Heart ..... (I00-I09,I11,I13,120-I51)		2,392	368.9	1,798	347.9	545	546.7	49	153.1
Chronic Lower Respiratory Diseases ..... (J40-J47)		770	118.7	663	128.3	101	101.3	6	18.7
Cerebrovascular Diseases ..... (I60-I69)		507	78.2	344	66.6	142	142.4	21	65.6
Diabetes Mellitus ..... (E10-E14)		365	56.3	260	50.3	91	91.3	14	43.7
All Other Causes		3,457	533.1	2,651	513.0	703	705.2	103	321.8
75 and Over	All Causes	34,275	7,501.4	28,439	7,638.3	5,195	7,651.4	641	3,839.0
Diseases of Heart ..... (I00-I09,I11,I13,120-I51)		8,271	1,810.2	6,841	1,837.4	1,305	1,922.1	125	748.6
Malignant Neoplasms ..... (C00-C97)		5,941	1,300.2	4,817	1,293.8	999	1,471.4	125	748.6
Cerebrovascular Diseases ..... (I60-I69)		2,264	495.5	1,884	506.0	335	493.4	45	269.5
Chronic Lower Respiratory Diseases ..... (J40-J47)		1,939	424.4	1,719	461.7	191	281.3	29	173.7
Alzheimer's Disease ..... (G30)		1,507	329.8	1,304	350.2	183	269.5	20	119.8
All Other Causes		14,353	3,141.3	11,874	3,189.2	2,182	3,213.7	297	1,778.8
Age Unknown	All Causes								

TABLE 11
RESIDENT TOTAL DEATHS BY RACE OF DECEDENT
WITH RATES PER 100,000 POPULATION
VIRGINIA, 1999-2013

	ALL RACES		WHITE RACE		BLACK RACE		ALL OTHER RACES	
YEAR	Number	RATE	Number	RATE	Number	RATE	Number	RATE
1999	55,182	808.2	42,814	815.2	11,726	857.2	642	308.7
2000	56,095	792.5	43,711	821.0	11,714	814.2	670	212.4
2001	55,849	776.0	43,454	805.3	11,653	794.3	742	222.3
2002	56,952	780.8	44,545	816.7	11,684	784.4	723	206.6
2003	57,834	783.0	44,925	814.5	12,076	800.8	833	229.5
2004	56,312	754.8	43,735	786.9	11,747	774.1	830	215.8
2005	57,642	761.7	44,990	799.7	11,753	762.3	899	224.6
2006	57,409	751.1	44,847	791.7	11,642	747.2	920	219.0
2007	57,835	749.9	44,918	787.5	11,942	757.1	975	226.2
2008	58,730	755.9	45,808	798.1	11,868	747.5	1,054	238.5
2009	58,378	740.6	45,539	784.8	11,750	726.9	1,089	235.1
2010	58,841	735.4	45,974	789.7	11,736	715.2	1,131	210.0
2011	60,325	745.1	47,404	807.0	11,725	704.5	1,196	214.2
2012	61,101	746.4	47,851	807.8	11,976	713.0	1,274	218.7
2013	62,309	754.3	48,798	818.6	12,167	717.8	1,344	222.4

TABLE 12
RESIDENT TEENAGE DEATHS BY RACE OF DECEDENT
WITH RATES PER 100,000 POPULATION
VIRGINIA, 1999-2013

	ALL RACES		WHITE RACE		BLACK RACE		ALL OTHER RACES	
YEAR	Number	RATE	Number	RATE	Number	RATE	Number	RATE
1999	392	41.0	248	35.5	130	59.7	14	34.6
2000	414	42.2	272	39.2	129	53.4	13	29.5
2001	366	36.6	233	32.9	126	51.0	7	15.3
2002	395	38.9	259	36.2	123	48.9	13	27.6
2003	392	38.1	264	36.4	118	46.0	10	21.1
2004	389	37.5	268	36.7	113	43.9	8	16.3
2005	391	37.6	262	35.7	122	47.4	7	14.1
2006	378	36.8	256	35.5	113	44.4	9	17.4
2007	367	35.6	233	32.2	122	47.8	12	23.0
2008	408	39.8	278	38.6	120	47.3	10	19.0
2009	273	26.4	182	25.1	83	32.9	8	14.4
2010	290	27.3	201	27.5	80	30.5	9	12.9
2011	304	28.7	201	27.6	91	35.2	12	16.7
2012	304	28.7	202	27.7	97	38.0	5	6.7
2013	279	26.4	193	26.5	77	30.6	9	11.6

TABLE 13
RESIDENT HISPANIC DEATHS BY RACE OF DECEDENT
WITH RATES PER 100,000 POPULATION
VIRGINIA, 1999-2013

	ALL RACES		WHITE RACE		BLACK RACE		ALL OTHER RACES	
YEAR	Number	RATE	Number	RATE	Number	RATE	Number	RATE
1999	472	177.3	428	181.0	34	152.8	10	133.4
2000	520	157.8	473	161.6	32	116.1	15	161.6
2001	579	163.1	497	156.7	39	140.2	43	428.1
2002	681	180.1	613	180.7	52	184.6	16	151.0
2003	695	176.0	649	182.5	36	126.9	10	91.6
2004	692	162.4	647	168.0	32	109.6	13	110.1
2005	725	160.2	672	164.6	29	91.3	24	194.0
2006	766	159.7	726	166.8	27	85.3	13	102.1
2007	815	160.4	764	165.9	35	103.3	16	116.6
2008	877	165.0	827	173.0	38	100.8	12	77.0
2009	837	146.9	774	150.9	46	116.0	17	98.1
2010	934	147.8	853	158.0	55	98.6	26	72.1
2011	887	134.2	827	146.5	38	64.9	22	58.6
2012	935	136.0	859	146.1	60	99.3	16	40.8
2013	954	133.8	890	145.9	44	70.4	20	49.6

NOTE: Only Total Hispanic Population Estimates Were Available From the U.S. Bureau of the Census For Years Prior to 2000. The Race Ratios of the Year 2000 Total Were Used to Estimate the Race Populations For the Prior Years Rate Calculations.

TABLE 14
EIGHTEEN LEADING CAUSES OF RESIDENT DEATHS IN ORDER OF YEAR 2013 TOTAL RANKING
WITH PERCENTS OF TOTAL RESIDENT DEATHS
VIRGINIA, 1990-2013

YEAR	TOTAL RESIDENT DEATHS		MALIGNANT NEOPLASMS		DISEASES OF THE HEART		CEREBROVASCULAR DISEASES		CHRONIC LOWER RESPIRATORY DISEASES		UNINTENTIONAL INJURY		ALZHEIMER'S DISEASE		DIABETES MELLITUS		NEPHRITIS AND NEPHROSIS		SEPTICEMIA	
	Number	Percent	Number	Percent	Number	Percent	Number	Percent	Number	Percent	Number	Percent	Number	Percent	Number	Percent	Number	Percent	Number	Percent
1990	47,652	100.0	11,528	24.2	15,311	32.1	3,497	7.3	1,798	3.8	2,140	4.5	301	0.6	887	1.9	487	1.0	639	1.3
1991	49,023	100.0	11,979	24.4	15,687	32.0	3,297	6.7	2,004	4.1	2,139	4.4	337	0.7	880	1.8	567	1.2	650	1.3
1992	49,145	100.0	11,962	24.3	15,451	31.4	3,378	6.9	2,052	4.2	1,927	3.9	352	0.7	962	2.0	580	1.2	651	1.3
1993	51,022	100.0	12,290	24.1	15,867	31.1	3,626	7.1	2,192	4.3	2,027	4.0	432	0.8	1,029	2.0	665	1.3	700	1.4
1994	51,466	100.0	12,433	24.2	15,781	30.7	3,622	7.0	2,162	4.2	2,125	4.1	470	0.9	1,115	2.2	606	1.2	716	1.4
1995	52,507	100.0	12,510	23.8	15,766	30.0	3,781	7.2	2,247	4.3	2,170	4.1	520	1.0	1,159	2.2	642	1.2	712	1.4
1996	53,212	100.0	12,654	23.8	15,969	30.0	3,839	7.2	2,249	4.2	2,213	4.2	509	1.0	1,255	2.4	666	1.3	748	1.4
1997	53,554	100.0	12,849	24.0	15,547	29.0	4,010	7.5	2,383	4.4	2,305	4.3	542	1.0	1,244	2.3	732	1.4	791	1.5
1998	53,629	100.0	12,719	23.7	15,820	29.5	3,772	7.0	2,450	4.6	2,267	4.2	553	1.0	1,313	2.4	758	1.4	780	1.5
1999	55,182	100.0	13,326	24.1	15,279	27.7	4,101	7.4	2,702	4.9	2,186	4.0	913	1.7	1,483	2.7	1,038	1.9	1,091	2.0
2000	56,095	100.0	13,481	24.0	15,198	27.1	4,080	7.3	2,808	5.0	2,357	4.2	1,095	2.0	1,559	2.8	1,117	2.0	1,099	2.0
2001	55,849	100.0	13,261	23.7	14,828	26.6	4,105	7.4	2,729	4.9	2,340	4.2	1,182	2.1	1,608	2.9	1,120	2.0	1,085	1.9
2002	56,952	100.0	13,527	23.8	14,881	26.1	3,938	6.9	2,743	4.8	2,415	4.2	1,362	2.4	1,547	2.7	1,236	2.2	1,150	2.0
2003	57,834	100.0	13,696	23.7	14,690	25.4	3,915	6.8	2,966	5.1	2,559	4.4	1,462	2.5	1,582	2.7	1,236	2.1	1,268	2.2
2004	56,312	100.0	13,005	23.1	13,850	24.6	3,681	6.5	2,652	4.7	2,458	4.4	1,452	2.6	1,555	2.8	1,232	2.2	1,160	2.1
2005	57,642	100.0	13,826	24.0	14,132	24.5	3,666	6.4	2,895	5.0	2,610	4.5	1,548	2.7	1,634	2.8	1,260	2.2	1,197	2.1
2006	57,409	100.0	13,748	23.9	13,929	24.3	3,513	6.1	2,683	4.7	2,665	4.6	1,568	2.7	1,627	2.8	1,397	2.4	1,254	2.2
2007	57,835	100.0	13,910	24.1	13,750	23.8	3,197	5.5	2,760	4.8	2,881	5.0	1,693	2.9	1,498	2.6	1,434	2.5	1,353	2.3
2008	58,730	100.0	13,902	23.7	13,666	23.3	3,206	5.5	3,008	5.1	2,769	4.7	1,759	3.0	1,529	2.6	1,531	2.6	1,408	2.4
2009	58,378	100.0	14,070	24.1	13,326	22.8	3,230	5.5	3,003	5.1	2,589	4.4	1,730	3.0	1,552	2.7	1,518	2.6	1,356	2.3
2010	58,841	100.0	13,958	23.7	13,332	22.7	3,259	5.5	2,957	5.0	2,571	4.4	1,842	3.1	1,527	2.6	1,583	2.7	1,358	2.3
2011	60,325	100.0	14,261	23.6	13,201	21.9	3,327	5.5	3,097	5.1	2,726	4.5	1,800	3.0	1,628	2.7	1,425	2.4	1,372	2.3
2012	60,101	100.0	14,209	23.6	13,289	22.1	3,390	5.6	3,046	5.1	2,779	4.6	1,708	2.8	1,589	2.6	1,518	2.5	1,308	2.2
2013	62,309	100.0	14,348	23.0	13,543	21.7	3,278	5.3	3,168	5.1	2,794	4.5	1,634	2.6	1,618	2.6	1,547	2.5	1,464	2.3

YEAR	INFLUENZA AND PNEUMONIA		SELF-HARM (SUICIDE)		CHRONIC LIVER DISEASE		PRIMARY HYPERTENSION AND RENAL DISEASE		PARKINSON'S DISEASE		PNEUMONITIS DUE TO SOLIDS/LIQUIDS		BENIGN/UNSPECIFIED NEOPLASMS		CERTAIN CONDITIONS IN PERINATAL PERIOD		HOMICIDE AND LEGAL INTERVENTION		ALL OTHER CAUSES	
	Number	Percent	Number	Percent	Number	Percent	Number	Percent	Number	Percent	Number	Percent	Number	Percent	Number	Percent	Number	Percent	Number	Percent
1990	1,712	3.6	793	1.7	490	1.0	178	0.4	173	0.4	199	0.4	146	1.1	522	0.3	577	1.2	6,274	13.2
1991	1,706	3.5	784	1.6	485	1.0	211	0.4	195	0.4	239	0.5	180	1.0	510	0.4	583	1.2	6,590	13.4
1992	1,760	3.6	809	1.6	477	1.0	224	0.5	188	0.4	226	0.5	182	0.9	451	0.4	561	1.1	6,952	14.1
1993	1,888	3.7	772	1.5	495	1.0	218	0.4	204	0.4	222	0.4	183	0.8	404	0.4	553	1.1	7,255	14.2
1994	1,740	3.4	802	1.6	432	0.8	225	0.4	238	0.5	239	0.5	165	0.8	399	0.3	562	1.1	7,634	14.8
1995	1,873	3.6	809	1.5	471	0.9	272	0.5	260	0.5	270	0.5	215	0.7	360	0.4	513	1.0	7,957	15.2
1996	1,876	3.5	817	1.5	480	0.9	284	0.5	287	0.5	328	0.6	195	0.6	334	0.4	527	1.0	7,982	15.0
1997	2,031	3.8	743	1.4	496	0.9	300	0.6	267	0.5	355	0.7	209	0.7	368	0.4	509	1.0	7,873	14.7
1998	2,035	3.8	827	1.5	521	1.0	297	0.6	279	0.5	388	0.7	169	0.6	348	0.3	416	0.8	7,917	14.8
1999	1,597	2.9	813	1.5	522	0.9	408	0.7	345	0.6	490	0.9	291	0.7	373	0.5	432	0.8	7,792	14.1
2000	1,510	2.7	770	1.4	571	1.0	414	0.7	359	0.6	468	0.8	313	0.7	371	0.6	449	0.8	8,076	14.4
2001	1,474	2.6	787	1.4	528	0.9	397	0.7	372	0.7	588	1.1	306	0.7	379	0.5	502	0.9	8,258	14.8
2002	1,475	2.6	792	1.4	596	1.0	475	0.8	371	0.7	584	1.0	309	0.7	388	0.5	397	0.7	8,766	15.4
2003	1,540	2.7	797	1.4	601	1.0	485	0.8	408	0.7	542	0.9	325	0.7	419	0.6	458	0.8	8,885	15.4
2004	1,401	2.5	805	1.4	508	0.9	501	0.9	434	0.8	525	0.9	317	0.7	382	0.6	412	0.7	9,982	17.7
2005	1,462	2.5	860	1.5	570	1.0	548	1.0	415	0.7	589	1.0	347	0.8	447	0.6	493	0.9	9,143	15.9
2006	1,277	2.2	869	1.5	563	1.0	500	0.9	437	0.8	561	1.0	339	0.7	411	0.6	426	0.7	9,642	16.8
2007	1,223	2.1	872	1.5	606	1.0	479	0.8	471	0.8	533	0.9	359	0.8	462	0.6	416	0.7	9,938	17.2
2008	1,313	2.2	938	1.6	640	1.1	570	1.0	486	0.8	545	0.9	352	0.6	373	0.6	387	0.7	10,348	17.6
2009	1,232	2.1	960	1.6	657	1.1	553	0.9	484	0.8	474	0.8	349	0.7	392	0.6	405	0.7	10,498	18.0
2010	1,183	2.0	982	1.7	687	1.2	589	1.0	519	0.9	508	0.9	342	0.6	344	0.6	384	0.7	10,916	18.6
2011	1,404	2.3	1,052	1.7	725	1.2	569	0.9	546	0.9	560	0.9	348	0.6	349	0.6	338	0.6	11,597	19.2
2012	1,302	2.2	1,056	1.8	809	1.3	639	1.1	561	0.9	540	0.9	397	0.7	351	0.6	340	0.5	11,280	18.8
2013	1,430	2.3	1,047	1.7	836	1.3	629	1.0	549	0.9	532	0.9	409	0.7	344	0.6	337	0.5	12,802	20.5

NOTE: The Data for Years 1990-1998 are Based on the ICD Ninth Revision Codes. The Data for Years 1999-2013 are Based on the ICD Tenth Revision and Result in Comparability Problems.

TABLE 14
EIGHTEEN LEADING CAUSES OF RESIDENT DEATHS IN ORDER OF YEAR 2013 TOTAL RANKING WITH PERCENTS OF TOTAL WHITE RACE DEATHS
VIRGINIA, 1990-2013

YEAR	TOTAL RESIDENT DEATHS		MALIGNANT NEOPLASMS		DISEASES OF THE HEART		CEREBROVASCULAR DISEASES		CHRONIC LOWER RESPIRATORY DISEASES		UNINTENTIONAL INJURY		ALZHEIMER'S DISEASE		DIABETES MELLITUS		NEPHRITIS AND NEPHROSIS		SEPTICEMIA	
	Number	Percent	Number	Percent	Number	Percent	Number	Percent	Number	Percent	Number	Percent	Number	Percent	Number	Percent	Number	Percent	Number	Percent
1990	37,075	100.0	9,061	24.4	12,246	33.0	2,697	7.3	1,646	4.4	1,582	4.3	274	0.7	322	0.9	580	1.6	451	1.2
1991	37,985	100.0	9,349	24.6	12,484	32.9	2,516	6.6	1,649	4.3	1,761	4.6	296	0.8	383	1.0	570	1.5	464	1.2
1992	38,022	100.0	9,297	24.5	12,325	32.4	2,554	6.7	1,459	3.8	1,770	4.7	315	0.8	391	1.0	653	1.7	454	1.2
1993	39,351	100.0	9,576	24.3	12,519	31.8	2,761	7.0	1,567	4.0	1,903	4.8	393	1.0	430	1.1	687	1.7	488	1.2
1994	39,880	100.0	9,707	24.3	12,579	31.5	2,762	6.9	1,602	4.0	1,892	4.7	415	1.0	409	1.0	761	1.9	519	1.3
1995	40,585	100.0	9,762	24.1	12,463	30.7	2,902	7.2	1,652	4.1	1,955	4.8	463	1.1	433	1.1	797	2.0	507	1.2
1996	41,129	100.0	9,772	23.8	12,726	30.9	2,917	7.1	1,656	4.0	1,963	4.8	462	1.1	457	1.1	845	2.1	530	1.3
1997	41,643	100.0	10,039	24.1	12,340	29.6	3,100	7.4	1,738	4.2	2,098	5.0	477	1.1	511	1.2	819	2.0	559	1.3
1998	41,853	100.0	9,971	23.8	12,558	30.0	2,913	7.0	1,755	4.2	2,141	5.1	486	1.2	496	1.2	898	2.1	566	1.4
1999	42,814	100.0	10,387	24.3	12,080	28.2	3,097	7.2	1,641	3.8	2,384	5.6	807	1.9	675	1.6	1,036	2.4	759	1.8
2000	43,711	100.0	10,477	24.0	12,043	27.6	3,140	7.2	1,885	4.3	2,443	5.6	971	2.2	756	1.7	1,049	2.4	747	1.7
2001	43,454	100.0	10,363	23.8	11,705	26.9	3,126	7.2	1,878	4.3	2,394	5.5	1,052	2.4	741	1.7	1,093	2.5	761	1.8
2002	44,545	100.0	10,573	23.7	11,854	26.6	3,026	6.8	1,929	4.3	2,428	5.5	1,206	2.7	836	1.9	1,010	2.3	817	1.8
2003	44,925	100.0	10,685	23.8	11,600	25.8	2,941	6.5	2,069	4.6	2,594	5.8	1,288	2.9	831	1.8	1,074	2.4	884	2.0
2004	43,735	100.0	10,135	23.2	10,897	24.9	2,747	6.3	1,941	4.4	2,345	5.4	1,257	2.9	819	1.9	1,026	2.3	797	1.8
2005	44,990	100.0	10,821	24.1	11,193	24.9	2,771	6.2	2,163	4.8	2,574	5.7	1,321	2.9	829	1.8	1,119	2.5	872	1.9
2006	44,847	100.0	10,791	24.1	11,036	24.6	2,643	5.9	2,162	4.8	2,403	5.4	1,386	3.1	922	2.1	1,067	2.4	913	2.0
2007	44,918	100.0	10,751	23.9	10,775	24.0	2,402	5.3	2,345	5.2	2,444	5.4	1,464	3.3	963	2.1	987	2.2	980	2.2
2008	45,808	100.0	10,883	23.8	10,710	23.4	2,368	5.2	2,656	5.8	2,284	5.0	1,520	3.3	1,037	2.3	1,044	2.3	1,012	2.2
2009	45,539	100.0	11,034	24.2	10,415	22.9	2,442	5.4	2,636	5.8	2,138	4.7	1,483	3.3	1,033	2.3	1,014	2.2	972	2.1
2010	45,974	100.0	10,876	23.7	10,454	22.7	2,445	5.3	2,607	5.7	2,111	4.6	1,606	3.5	1,021	2.2	1,052	2.3	980	2.1
2011	47,404	100.0	11,145	23.5	10,364	21.9	2,487	5.2	2,733	5.8	2,227	4.7	1,579	3.3	1,129	2.4	959	2.0	1,001	2.1
2012	47,851	100.0	11,033	23.1	10,483	21.9	2,545	5.3	2,698	5.6	2,273	4.8	1,468	3.1	1,076	2.2	1,045	2.2	1,099	2.3
2013	48,798	100.0	11,065	22.7	10,572	21.7	2,512	5.1	2,741	5.6	2,311	4.7	1,417	2.9	1,090	2.2	1,058	2.2	1,065	2.2

YEAR	INFLUENZA AND PNEUMONIA		SELF-HARM (SUICIDE)		CHRONIC LIVER DISEASE		PRIMARY HYPERTENSION AND RENAL DISEASE		PARKINSON'S DISEASE		PNEUMONITIS DUE TO SOLIDS/LIQUIDS		BENIGN/UNSPECIFIED NEOPLASMS		CERTAIN CONDITIONS IN PERINATAL PERIOD		HOMICIDE AND LEGAL INTERVENTION		ALL OTHER CAUSES	
	Number	Percent	Number	Percent	Number	Percent	Number	Percent	Number	Percent	Number	Percent	Number	Percent	Number	Percent	Number	Percent	Number	Percent
1990	1,439	3.9	700	1.9	364	1.0	151	0.4	160	0.4	119	0.3	105	0.6	230	0.3	235	0.6	4,713	12.7
1991	1,431	3.8	676	1.8	373	1.0	187	0.5	171	0.5	120	0.3	132	0.5	205	0.3	241	0.6	4,977	13.1
1992	1,456	3.8	699	1.8	380	1.0	182	0.5	171	0.4	137	0.4	153	0.5	208	0.4	203	0.5	5,215	13.7
1993	1,557	4.0	667	1.7	397	1.0	164	0.4	188	0.5	135	0.3	151	0.5	202	0.4	193	0.5	5,373	13.7
1994	1,448	3.6	691	1.7	340	0.9	191	0.5	220	0.6	127	0.3	130	0.6	221	0.3	189	0.5	5,677	14.2
1995	1,577	3.9	706	1.7	380	0.9	214	0.5	232	0.6	172	0.4	169	0.5	183	0.4	155	0.4	5,863	14.4
1996	1,560	3.8	731	1.8	384	0.9	257	0.6	266	0.6	171	0.4	159	0.5	203	0.4	155	0.4	5,915	14.4
1997	1,682	4.0	645	1.5	402	1.0	294	0.7	239	0.6	184	0.4	168	0.4	182	0.4	183	0.4	5,983	14.4
1998	1,709	4.1	738	1.8	437	1.0	314	0.8	257	0.6	178	0.4	121	0.4	162	0.3	171	0.4	5,982	14.3
1999	1,351	3.2	708	1.7	421	1.0	409	1.0	311	0.7	256	0.6	231	0.4	166	0.5	178	0.4	5,917	13.8
2000	1,265	2.9	666	1.5	449	1.0	388	0.9	330	0.8	262	0.6	255	0.5	203	0.6	182	0.4	6,200	14.2
2001	1,223	2.8	676	1.6	424	1.0	485	1.1	339	0.8	232	0.5	256	0.6	244	0.6	163	0.4	6,299	14.5
2002	1,247	2.8	684	1.5	488	1.1	465	1.0	331	0.7	292	0.7	242	0.3	143	0.5	178	0.4	6,796	15.3
2003	1,293	2.9	687	1.5	479	1.1	445	1.0	374	0.8	284	0.6	265	0.4	165	0.6	214	0.5	6,753	15.0
2004	1,144	2.6	695	1.6	401	0.9	423	1.0	398	0.9	310	0.7	262	0.3	143	0.6	188	0.4	7,807	17.9
2005	1,194	2.7	752	1.7	460	1.0	463	1.0	367	0.8	329	0.7	284	0.4	183	0.6	224	0.5	7,071	15.7
2006	1,090	2.4	764	1.7	454	1.0	440	1.0	382	0.9	320	0.7	269	0.4	164	0.6	192	0.4	7,449	16.6
2007	1,017	2.3	759	1.7	493	1.1	424	0.9	429	1.0	301	0.7	285	0.3	155	0.6	207	0.5	7,737	17.2
2008	1,073	2.3	796	1.7	533	1.2	367	0.8	436	1.0	430	0.9	289	0.4	186	0.6	154	0.3	8,030	17.5
2009	1,017	2.2	833	1.8	541	1.2	364	0.8	431	0.9	368	0.8	289	0.4	200	0.6	163	0.4	8,166	17.9
2010	968	2.1	856	1.9	568	1.2	396	0.9	472	1.0	424	0.9	271	0.3	144	0.6	159	0.3	8,564	18.6
2011	1,186	2.5	940	2.0	598	1.3	382	0.8	495	1.0	454	1.0	283	0.3	157	0.6	136	0.3	9,149	19.3
2012	935	2.0	927	1.9	677	1.4	423	0.9	504	1.1	434	0.9	322	0.7	156	0.3	120	0.2	9,642	20.2
2013	1,205	2.5	928	1.9	673	1.4	421	0.9	480	1.0	426	0.9	334	0.7	170	0.3	131	0.3	10,199	20.9

NOTE: The Data for Years 1990-1998 are Based on the ICD Ninth Revision Codes. The Data for Years 1999-2013 are Based on the ICD Tenth Revision and Result in Comparability Problems.

TABLE 14
EIGHTEEN LEADING CAUSES OF NONWHITE RACES DEATHS IN ORDER OF YEAR 2013 TOTAL RANKING WITH PERCENTS OF TOTAL NONWHITE RACES DEATHS
VIRGINIA, 1990-2013

YEAR	TOTAL RESIDENT DEATHS		MALIGNANT NEOPLASMS		DISEASES OF THE HEART		CEREBROVASCULAR DISEASES		CHRONIC LOWER RESPIRATORY DISEASES		UNINTENTIONAL INJURY		ALZHEIMER'S DISEASE		DIABETES MELLITUS		NEPHRITIS AND NEPHROSIS		SEPTICEMIA	
	Number	Percent	Number	Percent	Number	Percent	Number	Percent	Number	Percent	Number	Percent	Number	Percent	Number	Percent	Number	Percent	Number	Percent
1990	10,577	100.0	2,467	23.3	3,065	29.0	800	7.6	494	4.7	216	2.0	27	0.3	307	2.9	165	1.6	188	1.8
1991	11,038	100.0	2,630	23.8	3,203	29.0	781	7.1	490	4.4	243	2.2	41	0.4	310	2.8	184	1.7	186	1.7
1992	11,123	100.0	2,665	24.0	3,126	28.1	824	7.4	468	4.2	282	2.5	37	0.3	309	2.8	189	1.7	197	1.8
1993	11,671	100.0	2,714	23.3	3,348	28.7	865	7.4	460	3.9	289	2.5	39	0.3	342	2.9	235	2.0	212	1.8
1994	11,586	100.0	2,726	23.5	3,202	27.6	860	7.4	523	4.5	270	2.3	55	0.5	354	3.1	197	1.7	197	1.7
1995	11,922	100.0	2,748	23.0	3,303	27.7	879	7.4	518	4.3	292	2.4	57	0.5	362	3.0	209	1.8	205	1.7
1996	12,083	100.0	2,882	23.9	3,243	26.8	922	7.6	557	4.6	286	2.4	47	0.4	410	3.4	209	1.7	218	1.8
1997	11,911	100.0	2,810	23.6	3,207	26.9	910	7.6	567	4.8	285	2.4	65	0.5	425	3.6	221	1.9	232	1.9
1998	11,776	100.0	2,748	23.3	3,262	27.7	859	7.3	512	4.3	309	2.6	67	0.6	415	3.5	262	2.2	214	1.8
1999	12,368	100.0	2,939	23.8	3,199	25.9	1,004	8.1	545	4.4	318	2.6	106	0.9	447	3.6	363	2.9	332	2.7
2000	12,384	100.0	3,004	24.3	3,155	25.5	940	7.6	472	3.8	365	2.9	124	1.0	510	4.1	361	2.9	352	2.8
2001	12,395	100.0	2,898	23.4	3,123	25.2	979	7.9	462	3.7	335	2.7	130	1.0	515	4.2	379	3.1	324	2.6
2002	12,407	100.0	2,954	23.8	3,027	24.4	912	7.4	486	3.9	315	2.5	156	1.3	537	4.3	400	3.2	333	2.7
2003	12,909	100.0	3,011	23.3	3,090	23.9	974	7.5	490	3.8	372	2.9	174	1.3	508	3.9	405	3.1	384	3.0
2004	12,577	100.0	2,870	22.8	2,953	23.5	934	7.4	517	4.1	307	2.4	195	1.6	529	4.2	413	3.3	363	2.9
2005	12,652	100.0	3,005	23.8	2,939	23.2	895	7.1	447	3.5	321	2.5	227	1.8	515	4.1	431	3.4	325	2.6
2006	12,562	100.0	2,957	23.5	2,893	23.0	870	6.9	503	4.0	280	2.2	182	1.4	560	4.5	475	3.8	341	2.7
2007	12,917	100.0	3,159	24.5	2,975	23.0	795	6.2	536	4.1	316	2.4	229	1.8	511	4.0	471	3.6	373	2.9
2008	12,922	100.0	3,019	23.4	2,956	22.9	838	6.5	352	2.7	485	3.8	239	1.8	487	3.8	492	3.8	396	3.1
2009	12,839	100.0	3,036	23.6	2,911	22.7	788	6.1	367	2.9	451	3.5	247	1.9	519	4.0	504	3.9	384	3.0
2010	12,867	100.0	3,082	24.0	2,878	22.4	814	6.3	350	2.7	460	3.6	236	1.8	506	3.9	531	4.1	378	2.9
2011	12,697	100.0	3,064	24.1	2,925	23.0	903	7.1	313	2.5	552	4.3	129	1.0	460	3.6	559	4.4	301	2.4
2012	12,250	100.0	3,176	25.9	2,806	22.9	845	6.9	348	2.8	506	4.1	240	2.0	513	4.2	473	3.9	209	1.7
2013	13,511	100.0	3,283	24.3	2,971	22.0	766	5.7	427	3.2	483	3.6	217	1.6	528	3.9	489	3.6	399	3.0

YEAR	INFLUENZA AND PNEUMONIA		SELF-HARM (SUICIDE)		CHRONIC LIVER DISEASE		PRIMARY HYPERTENSION AND RENAL DISEASE		PARKINSON'S DISEASE		PNEUMONITIS DUE TO SOLIDS/LIQUIDS		BENIGN/UNSPECIFIED NEOPLASMS		CERTAIN CONDITIONS IN PERINATAL PERIOD		HOMICIDE AND LEGAL INTERVENTION		ALL OTHER CAUSES	
	Number	Percent	Number	Percent	Number	Percent	Number	Percent	Number	Percent	Number	Percent	Number	Percent	Number	Percent	Number	Percent	Number	Percent
1990	273	2.6	93	0.9	126	1.2	48	0.5	13	0.1	59	0.6	41	3.3	292	0.4	287	2.7	1,561	14.8
1991	275	2.5	108	1.0	112	1.0	52	0.5	24	0.2	91	0.8	48	3.4	305	0.4	269	2.4	1,613	14.6
1992	304	2.7	110	1.0	97	0.9	44	0.4	17	0.2	87	0.8	29	3.2	243	0.3	248	2.2	1,737	15.6
1993	331	2.8	105	0.9	98	0.8	58	0.5	16	0.1	83	0.7	32	3.0	202	0.3	211	1.8	1,882	16.1
1994	292	2.5	111	1.0	92	0.8	48	0.4	18	0.2	98	0.8	35	2.9	178	0.3	210	1.8	1,957	16.9
1995	296	2.5	103	0.9	91	0.8	56	0.5	28	0.2	100	0.8	46	2.8	177	0.4	205	1.7	2,094	17.6
1996	316	2.6	86	0.7	96	0.8	71	0.6	21	0.2	113	0.9	36	2.7	131	0.3	179	1.5	2,067	17.1
1997	349	2.9	98	0.8	94	0.8	61	0.5	28	0.2	116	1.0	41	2.7	186	0.3	185	1.6	1,890	15.9
1998	326	2.8	89	0.8	84	0.7	74	0.6	22	0.2	119	1.0	48	2.2	186	0.4	177	1.5	1,935	16.4
1999	246	2.0	105	0.8	101	0.8	81	0.7	34	0.3	152	1.2	60	2.2	207	0.5	195	1.6	1,875	15.2
2000	245	2.0	104	0.8	122	1.0	80	0.6	29	0.2	152	1.2	58	2.0	168	0.5	189	1.5	1,876	15.1
2001	251	2.0	111	0.9	104	0.8	103	0.8	33	0.3	165	1.3	50	2.1	135	0.4	216	1.7	1,959	15.8
2002	228	1.8	108	0.9	108	0.9	119	1.0	40	0.3	183	1.5	67	2.0	245	0.5	210	1.7	1,970	15.9
2003	247	1.9	110	0.9	122	0.9	97	0.8	34	0.3	201	1.6	60	2.3	254	0.5	205	1.6	2,132	16.5
2004	257	2.0	110	0.9	107	0.9	102	0.8	36	0.3	191	1.5	55	2.1	239	0.4	194	1.5	2,175	17.3
2005	268	2.1	108	0.9	110	0.9	126	1.0	48	0.4	219	1.7	63	2.5	264	0.5	223	1.8	2,072	16.4
2006	187	1.5	105	0.8	109	0.9	121	1.0	55	0.4	180	1.4	70	2.1	247	0.6	219	1.7	2,193	17.5
2007	206	1.6	113	0.9	113	0.9	109	0.8	42	0.3	178	1.4	74	2.0	307	0.6	255	2.0	2,201	17.0
2008	240	1.9	142	1.1	107	0.8	203	1.6	50	0.4	115	0.9	63	1.4	187	0.5	233	1.8	2,318	17.9
2009	215	1.7	127	1.0	116	0.9	189	1.5	106	0.8	53	0.4	60	1.5	192	0.5	242	1.9	2,332	18.2
2010	215	1.7	126	1.0	119	0.9	193	1.5	84	0.7	47	0.4	71	1.6	200	0.6	225	1.7	2,352	18.3
2011	122	1.0	116	0.9	211	1.7	257	2.0	86	0.7	66	0.5	65	1.5	192	0.9	194	1.5	2,131	16.8
2012	367	3.0	129	1.1	132	1.1	216	1.8	57	0.5	106	0.9	75	0.6	195	1.6	220	1.8	1,638	13.4
2013	225	1.7	119	0.9	163	1.2	208	1.5	69	0.5	106	0.8	75	0.6	174	1.3	206	1.5	2,603	19.3

NOTE: The Data for Years 1990-1998 are Based on the ICD Ninth Revision Codes. The Data for Years 1999-2013 are Based on the ICD Tenth Revision and Result in Comparability Problems.

TABLE 15
RESIDENT DEATHS FROM TWENTY SELECTED CAUSES BY RACE
WITH UNADJUSTED RATES PER 100,000 POPULATION
VIRGINIA, 2004-2013

YEAR	TOTAL Number	TOTAL Rate	WHITE Number	WHITE Rate	BLACK Number	BLACK Rate	OTHER Number	OTHER Rate	TOTAL Number	TOTAL Rate	WHITE Number	WHITE Rate	BLACK Number	BLACK Rate	OTHER Number	OTHER Rate
	DISEASES OF THE HEART (I00-I09, I11, I13, I20-I51)								CEREBROVASCULAR DISEASES (I60-I69)							
2004	13,850	185.7	10,897	196.1	2,773	182.7	180	46.8	3,681	49.3	2,747	49.4	867	57.1	67	17.4
2005	14,132	186.7	11,193	199.0	2,752	178.5	187	46.7	3,666	48.4	2,771	49.3	822	53.3	73	18.2
2006	13,929	182.2	11,036	194.8	2,730	175.2	163	38.8	3,513	46.0	2,643	46.7	793	50.9	77	18.3
2007	13,750	178.3	10,775	188.9	2,781	176.3	194	45.0	3,197	41.5	2,402	42.1	728	46.2	67	15.5
2008	13,666	175.9	10,710	186.6	2,763	174.0	193	43.7	3,206	41.3	2,368	41.3	751	47.3	87	19.7
2009	13,326	169.1	10,415	179.5	2,707	167.5	204	44.0	3,230	41.0	2,442	42.1	703	43.5	85	18.3
2010	13,332	166.6	10,454	179.6	2,657	161.9	221	41.0	3,259	40.7	2,445	42.0	726	44.2	88	16.3
2011	13,201	163.0	10,364	176.4	2,593	155.8	244	43.7	3,327	41.1	2,487	42.3	745	44.8	95	17.0
2012	13,289	162.3	10,483	177.0	2,587	154.0	219	37.6	3,390	41.4	2,545	43.0	750	44.7	95	16.3
2013	13,543	164.0	10,572	177.4	2,747	162.1	224	37.1	3,278	39.7	2,512	42.1	682	40.2	84	13.9
	ATHEROSCLEROSIS (I70)								ESSENTIAL (PRIMARY) HYPERTENSION (I10)							
2004	236	3.2	171	3.1	61	4.0	4	1.0	286	3.8	196	3.5	86	5.7	4	1.0
2005	244	3.2	213	3.8	28	1.8	3	0.7	326	4.3	222	3.9	99	6.4	5	1.2
2006	185	2.4	155	2.7	30	1.9			301	3.9	210	3.7	86	5.5	5	1.2
2007	172	2.2	139	2.4	31	2.0	2	0.5	479	6.2	301	5.3	166	10.5	12	2.8
2008	164	2.1	139	2.4	24	1.5	1	0.2	567	7.3	364	6.3	189	11.9	14	3.2
2009	125	1.6	101	1.7	23	1.4	1	0.2	374	4.7	269	4.6	97	5.9	8	1.5
2010	128	1.6	107	1.8	21	1.3			398	5.0	279	4.8	107	6.5	12	2.2
2011	145	1.8	121	2.1	22	1.3	2	0.4	569	7.0	382	6.5	178	10.7	9	1.6
2012	128	1.6	106	1.8	20	1.2	2	0.3	639	7.8	423	7.1	203	12.1	13	2.2
2013	112	1.4	91	1.5	20	1.2	1	0.2	629	7.6	421	7.1	194	11.4	14	2.3
	MALIGNANT NEOPLASMS (C00-C97)								ALZHEIMER'S DISEASE (G30)							
2004	13,005	174.3	10,135	182.4	2,641	174.0	229	59.5	1,452	19.5	1,257	22.6	187	12.3	8	2.1
2005	13,826	182.7	10,821	192.4	2,736	177.5	269	67.2	1,548	20.5	1,321	23.5	220	14.3	7	1.7
2006	13,748	179.9	10,791	190.5	2,676	171.8	281	66.9	1,568	20.5	1,386	24.5	175	11.2	7	1.7
2007	13,910	180.4	10,751	188.5	2,870	182.0	289	67.0	1,693	22.0	1,464	25.7	215	13.6	14	3.2
2008	13,902	178.9	10,883	189.6	2,704	170.3	315	71.3	1,759	22.6	1,520	26.5	225	14.2	14	3.2
2009	14,070	175.9	11,034	189.5	2,716	165.5	320	59.4	1,730	21.6	1,483	25.5	236	14.4	11	2.0
2010	13,958	174.5	10,876	186.8	2,743	167.2	339	63.0	1,842	23.0	1,606	27.6	222	13.5	14	2.6
2011	14,261	176.1	11,145	189.7	2,777	166.9	339	60.7	1,800	22.2	1,579	26.9	209	12.6	12	2.1
2012	14,209	173.6	11,033	186.3	2,806	167.1	370	63.5	1,708	20.9	1,468	24.8	218	13.0	22	3.8
2013	14,348	173.7	11,065	185.6	2,923	172.4	360	59.6	1,634	19.8	1,417	23.8	197	11.6	20	3.3
	CHRONIC LOWER RESPIRATORY DISEASES (J40-J47)								INFLUENZA AND PNEUMONIA (J09-J18)							
2004	2,652	35.5	2,345	42.2	291	19.2	16	4.2	1,401	18.8	1,144	20.6	244	16.1	13	3.4
2005	2,895	38.3	2,574	45.8	306	19.8	15	3.7	1,462	19.3	1,194	21.2	251	16.3	17	4.2
2006	2,683	35.1	2,403	42.4	265	17.0	15	3.6	1,277	16.7	1,090	19.2	167	10.7	20	4.8
2007	2,760	35.8	2,444	42.8	299	19.0	17	3.9	1,223	15.9	1,017	17.8	187	11.9	19	4.4
2008	3,008	38.7	2,656	46.3	329	20.7	23	5.2	1,313	16.9	1,073	18.7	219	13.8	21	4.8
2009	3,003	37.5	2,636	45.3	345	21.0	22	4.1	1,232	15.4	1,017	17.5	198	12.1	17	3.2
2010	2,957	37.0	2,607	44.8	325	19.8	25	4.6	1,183	14.8	968	16.6	194	11.8	21	3.9
2011	3,097	38.3	2,733	46.5	340	20.4	24	4.3	1,404	17.3	1,186	20.2	197	11.8	21	3.8
2012	3,046	37.2	2,698	45.5	317	18.9	31	5.3	1,302	15.9	1,099	18.6	184	11.0	19	3.3
2013	3,168	38.4	2,741	46.0	385	22.7	42	7.0	1,430	17.3	1,205	20.2	191	11.3	34	5.6
	DIABETES MELLITUS (E10-E14)								SEPTICEMIA (A40-A41)							
2004	1,555	20.8	1,026	18.5	500	32.9	29	7.5	1,160	15.5	797	14.3	345	22.7	18	4.7
2005	1,634	21.6	1,119	19.9	481	31.2	34	8.5	1,197	15.8	872	15.5	307	19.9	18	4.5
2006	1,627	21.3	1,067	18.8	532	34.1	28	6.7	1,254	16.4	913	16.1	320	20.5	21	5.0
2007	1,498	19.4	987	17.3	482	30.6	29	6.7	1,353	17.5	980	17.2	349	22.1	24	5.6
2008	1,529	19.7	1,037	18.1	462	29.1	30	6.8	1,408	18.1	1,012	17.6	364	22.9	32	7.2
2009	1,552	19.4	1,033	17.7	479	29.2	40	7.4	1,356	16.9	972	16.7	357	21.8	27	5.0
2010	1,527	19.1	1,021	17.5	471	28.7	35	6.5	1,358	17.0	980	16.8	347	21.1	31	5.8
2011	1,628	20.1	1,129	19.2	468	28.1	31	5.6	1,372	16.9	1,001	17.0	341	20.5	30	5.4
2012	1,589	19.4	1,076	18.2	477	28.4	36	6.2	1,308	16.0	935	15.8	336	20.0	37	6.4
2013	1,618	19.6	1,090	18.3	477	28.1	51	8.4	1,464	17.7	1,065	17.9	357	21.1	42	7.0

{continued}

TABLE 15
RESIDENT DEATHS FROM TWENTY SELECTED CAUSES BY RACE
WITH UNADJUSTED RATES PER 100,000 POPULATION
VIRGINIA, 2004-2013

YEAR	TOTAL Number	TOTAL Rate	WHITE Number	WHITE Rate	BLACK Number	BLACK Rate	OTHER Number	OTHER Rate	TOTAL Number	TOTAL Rate	WHITE Number	WHITE Rate	BLACK Number	BLACK Rate	OTHER Number	OTHER Rate
	CHRONIC LIVER DISEASE AND CIRRHOSIS (K70, K73-K74)								NEPHRITIS, NEPHROTIC SYNDROME, AND NEPHROSIS (N00-N07, N17-N19, N25-N27)							
2004	508	6.8	401	7.2	100	6.6	7	1.8	1,232	16.5	819	14.7	384	25.3	29	7.5
2005	570	7.5	460	8.2	104	6.7	6	1.5	1,260	16.7	829	14.7	407	26.4	24	6.0
2006	563	7.4	454	8.0	102	6.5	7	1.7	1,397	18.3	922	16.3	450	28.9	25	6.0
2007	606	7.9	493	8.6	105	6.7	8	1.9	1,434	18.6	963	16.9	444	28.1	27	6.3
2008	640	8.2	533	9.3	98	6.2	9	2.0	1,531	19.7	1,044	18.2	458	28.8	29	6.6
2009	657	8.2	541	9.3	98	6.0	18	3.3	1,518	19.0	1,014	17.4	464	28.3	40	7.4
2010	687	8.6	568	9.8	111	6.8	8	1.5	1,583	19.8	1,052	18.1	495	30.2	36	6.7
2011	725	9.0	598	10.2	116	7.0	11	2.0	1,425	17.6	959	16.3	443	26.6	23	4.1
2012	809	9.9	677	11.4	120	7.1	12	2.1	1,518	18.5	1,045	17.6	435	25.9	38	6.5
2013	836	10.1	673	11.3	145	8.6	18	3.0	1,547	18.7	1,058	17.7	450	26.5	39	6.5
	CERTAIN CONDITIONS ORIGINATING IN THE PERINATAL PERIOD (P00-P96)								CONGENITAL MALFORMATIONS, DEFORMATIONS, AND CHROMOSOMAL ABNORMALITIES (Q00-Q99)							
2004	382	5.1	188	3.4	183	12.1	11	2.9	237	3.2	162	2.9	65	4.3	10	2.6
2005	447	5.9	224	4.0	206	13.4	17	4.2	240	3.2	181	3.2	49	3.2	10	2.5
2006	411	5.4	192	3.4	198	12.7	21	5.0	212	2.8	159	2.8	46	3.0	7	1.7
2007	462	6.0	207	3.6	234	14.8	21	4.9	239	3.1	173	3.0	59	3.7	7	1.6
2008	373	4.8	186	3.2	167	10.5	20	4.5	219	2.8	155	2.7	53	3.3	11	2.5
2009	392	4.9	200	3.4	180	11.0	12	2.2	219	2.7	153	2.6	58	3.5	8	1.5
2010	344	4.3	144	2.5	187	11.4	13	2.4	234	2.9	170	2.9	54	3.3	10	1.9
2011	349	4.3	157	2.7	168	10.1	24	4.3	257	3.2	175	3.0	74	4.4	8	1.4
2012	351	4.3	156	2.6	168	10.0	27	4.6	231	2.8	154	2.6	65	3.9	12	2.1
2013	344	4.2	170	2.9	154	9.1	20	3.3	228	2.8	157	2.6	59	3.5	12	2.0
	HUMAN IMMUNODEFICIENCY VIRUS (HIV) DISEASE (B20-B24)								PREGNANCY, CHILDBIRTH, AND THE PUERPERIUM (O00-O99) (WITH RATES PER 100,000 LIVE BIRTHS)							
2004	227	3.0	49	0.9	178	11.7			6	5.8	2	2.8	4	18.0		
2005	230	3.0	72	1.3	154	10.0	4	1.0	15	14.4	10	13.8	5	22.6		
2006	250	3.3	68	1.2	177	11.4	5	1.2	10	9.4	3	4.1	6	25.9	1	9.5
2007	228	3.0	64	1.1	162	10.3	2	0.5	16	14.8	8	11.0	5	21.1	3	25.6
2008	181	2.3	46	0.8	135	8.5			7	6.6	1	1.4	5	21.5	1	9.8
2009	182	2.3	51	0.9	130	7.9	1	0.2	11	10.5	5	7.0	6	26.1		
2010	142	1.8	37	0.6	101	6.2	4	0.7	8	7.8	4	5.8	3	13.4	1	9.1
2011	135	1.7	30	0.5	105	6.3			15	14.6	7	10.1	8	36.3		
2012	148	1.8	41	0.7	105	6.3	2	0.3	12	11.7	7	10.5	5	22.9		
2013	119	1.4	35	0.6	83	4.9	1	0.2	13	12.7	5	7.7	8	37.0		
	ALL DEATHS FROM UNINTENTIONAL INJURY (V01-X59, Y85-Y86)								MOTOR VEHICLE UNINTENTIONAL INJURY DEATHS (SELECTED CODES V02-V89)							
2004	2,458	32.9	1,941	34.9	477	31.4	40	10.4	923	12.4	711	12.8	190	12.5	22	5.7
2005	2,610	34.5	2,163	38.4	390	25.3	57	14.2	968	12.8	795	14.1	151	9.8	22	5.5
2006	2,665	34.9	2,162	38.2	447	28.7	56	13.3	941	12.3	735	13.0	182	11.7	24	5.7
2007	2,881	37.4	2,345	41.1	481	30.5	55	12.8	1,054	13.7	837	14.7	193	12.2	24	5.6
2008	2,769	35.6	2,284	39.8	442	27.8	43	9.7	862	11.1	669	11.7	175	11.0	18	4.1
2009	2,589	32.4	2,138	36.7	400	24.4	51	9.5	804	10.0	635	10.9	152	9.3	17	3.2
2010	2,571	32.1	2,111	36.3	422	25.7	38	7.1	714	8.9	553	9.5	150	9.1	11	2.0
2011	2,726	33.7	2,227	37.9	428	25.7	71	12.7	791	9.8	606	10.3	160	9.6	25	4.5
2012	2,779	33.9	2,273	38.4	450	26.8	56	9.6	800	9.8	608	10.3	174	10.4	18	3.1
2013	2,794	33.8	2,311	38.8	420	24.8	63	10.4	740	9.0	580	9.7	143	8.4	17	2.8
	INTENTIONAL SELF-HARM (SUICIDE) (U03, X60-X84, Y870)								ASSAULT (HOMICIDE) AND LEGAL INTERVENTION (U01-U02, X85-Y09, Y871 AND Y35, Y890)							
2004	805	10.8	695	12.5	84	5.5	26	6.8	412	5.5	143	2.6	258	17.0	11	2.9
2005	860	11.4	752	13.4	91	5.9	17	4.2	493	6.5	183	3.3	299	19.4	11	2.7
2006	869	11.4	764	13.5	88	5.6	17	4.0	426	5.6	164	2.9	255	16.4	7	1.7
2007	872	11.3	759	13.3	87	5.5	26	6.0	429	5.6	159	2.8	258	16.4	12	2.8
2008	938	12.1	796	13.9	104	6.6	38	8.6	387	5.0	154	2.7	226	14.2	7	1.6
2009	960	12.0	833	14.3	99	6.0	28	5.2	405	5.1	163	2.8	233	14.2	9	1.7
2010	982	12.3	856	14.7	95	5.8	31	5.8	384	4.8	159	2.7	211	12.9	14	2.6
2011	1,052	13.0	940	16.0	86	5.2	26	4.7	338	4.2	136	2.3	192	11.5	10	1.8
2012	1,056	12.9	927	15.6	91	5.4	38	6.5	340	4.2	120	2.0	211	12.6	9	1.5
2013	1,047	12.7	928	15.6	93	5.5	26	4.3	337	4.1	131	2.2	198	11.7	8	1.3

NOTE: Homicide and Legal Intervention Remain Combined in This Table, Although Separated As Rankable Causes of Death in ICD 10.

TABLE 16
EIGHTEEN LEADING CAUSES OF DEATH BY AGE OF DECEDENT
WITH PERCENTS AGES OF CAUSE-OF-DEATH TOTALS
VIRGINIA, 2013

AGE	TOTAL RESIDENT DEATHS		MALIGNANT NEOPLASMS		DISEASES OF THE HEART		CEREBROVASCULAR DISEASES		CHRONIC LOWER RESPIRATORY DISEASES		UNINTENTIONAL INJURY		ALZHEIMER'S DISEASE		DIABETES MELLITUS		NEPHRITIS AND NEPHROSIS		SEPTICEMIA	
	Number	Percent	Number	Percent	Number	Percent	Number	Percent	Number	Percent	Number	Percent	Number	Percent	Number	Percent	Number	Percent	Number	Percent
TOTAL	62,309	100.0	14,348	100.0	13,543	100.0	3,278	100.0	3,168	100.0	2,794	100.0	1,634	100.0	1,618	100.0	1,547	100.0	1,464	100.0
< 1	632	1.0			9	0.1	1	0.0			16	0.6			1	0.1	3	0.2	5	0.3
1-4	80	0.1	3	0.0	3	0.0			3	0.1	22	0.8							1	0.1
5-9	54	0.1	9	0.1	4	0.0	2	0.1	4	0.1	13	0.5								
10-14	67	0.1	18	0.1			2	0.1	3	0.1	13	0.5							3	0.2
15-19	212	0.3	18	0.1	8	0.1	2	0.1			83	3.0			1	0.1			4	0.3
20-24	432	0.7	31	0.2	25	0.2	4	0.1	1	0.0	162	5.8			5	0.3			3	0.2
25-29	484	0.8	26	0.2	31	0.2	1	0.0	3	0.1	174	6.2			7	0.4	5	0.3	6	0.4
30-34	567	0.9	67	0.5	61	0.5	9	0.3			168	6.0			6	0.4	5	0.3	5	0.3
35-39	620	1.0	78	0.5	76	0.6	14	0.4	10	0.3	142	5.1			13	0.8	9	0.6	7	0.5
40-44	943	1.5	204	1.4	135	1.0	24	0.7	11	0.3	144	5.2	1	0.1	25	1.5	16	1.0	19	1.3
45-49	1,569	2.5	402	2.8	282	2.1	60	1.8	32	1.0	184	6.6			55	3.4	28	1.8	32	2.2
50-54	2,742	4.4	798	5.6	540	4.0	98	3.0	57	1.8	209	7.5	2	0.1	89	5.5	43	2.8	69	4.7
55-59	3,704	5.9	1,217	8.5	772	5.7	129	3.9	142	4.5	170	6.1	7	0.4	143	8.8	71	4.6	101	6.9
60-64	4,532	7.3	1,631	11.4	934	6.9	161	4.9	193	6.1	127	4.5	12	0.7	176	10.9	106	6.9	105	7.2
65-69	5,324	8.5	1,883	13.1	1,132	8.4	216	6.6	314	9.9	150	5.4	31	1.9	190	11.7	104	6.7	124	8.5
70-74	6,072	9.7	2,022	14.1	1,260	9.3	291	8.9	456	14.4	137	4.9	74	4.5	175	10.8	183	11.8	157	10.7
75-79	6,818	10.9	1,904	13.3	1,379	10.2	400	12.2	500	15.8	138	4.9	157	9.6	181	11.2	188	12.2	193	13.2
80-84	8,407	13.5	1,815	12.6	1,892	14.0	520	15.9	602	19.0	225	8.1	296	18.1	220	13.6	236	15.3	208	14.2
85 Up	19,050	30.6	2,222	15.5	5,000	36.9	1,344	41.0	837	26.4	517	18.5	1,054	64.5	331	20.5	550	35.6	422	28.8
Unknown																				

AGE	INFLUENZA AND PNEUMONIA		SELF-HARM (SUICIDE)		CHRONIC LIVER DISEASE		PRIMARY HYPERTENSION AND RENAL DISEASE		PARKINSON'S DISEASE		PNEUMONITIS DUE TO SOLIDS AND LIQUIDS		BENIGN/UNSPECIFIED NEOPLASMS		CERTAIN CONDITIONS IN PERINATAL PERIOD		HOMICIDE AND LEGAL INTERVENTION		ALL OTHER CAUSES	
	Number	Percent	Number	Percent	Number	Percent	Number	Percent	Number	Percent	Number	Percent	Number	Percent	Number	Percent	Number	Percent	Number	Percent
TOTAL	1,430	100.0	1,047	100.0	836	100.0	629	100.0	549	100.0	532	100.0	409	100.0	344	100.0	337	100.0	12,802	100.0
< 1	5	0.3											5	1.2	341	99.1	11	3.3	235	1.8
1-4	3	0.2											3	0.7			7	2.1	35	0.3
5-9													2	0.5	1	0.3	1	0.3	18	0.1
10-14	1	0.1	5	0.5							1	0.2	1	0.2			3	0.9	17	0.1
15-19			42	4.0									1	0.2	2	0.6	24	7.1	27	0.2
20-24	5	0.3	84	8.0													60	17.8	52	0.4
25-29	4	0.3	81	7.7	5	0.6					2	0.4	3	0.7			49	14.5	87	0.7
30-34	5	0.3	85	8.1	6	0.7	1	0.2			1	0.2	2	0.5			33	9.8	113	0.9
35-39	6	0.4	94	9.0	12	1.4	1	0.2			1	0.2	3	0.7			31	9.2	123	1.0
40-44	14	1.0	91	8.7	25	3.0	12	1.9			1	0.2	7	1.7			24	7.1	190	1.5
45-49	19	1.3	98	9.4	53	6.3	11	1.7			3	0.6	4	1.0			23	6.8	283	2.2
50-54	38	2.7	107	10.2	147	17.6	36	5.7			16	3.0	15	3.7			22	6.5	456	3.6
55-59	47	3.3	96	9.2	139	16.6	37	5.9	1	0.2	11	2.1	15	3.7			20	5.9	586	4.6
60-64	58	4.1	86	8.2	125	15.0	30	4.8	7	1.3	26	4.9	23	5.6			13	3.9	719	5.6
65-69	80	5.6	48	4.6	124	14.8	45	7.2	19	3.5	36	6.8	25	6.1			5	1.5	798	6.2
70-74	123	8.6	41	3.9	73	8.7	51	8.1	50	9.1	36	6.8	46	11.2			6	1.8	891	7.0
75-79	162	11.3	34	3.2	57	6.8	56	8.9	95	17.3	61	11.5	45	11.0			1	0.3	1,267	9.9
80-84	214	15.0	20	1.9	41	4.9	72	11.4	133	24.2	88	16.5	77	18.8			2	0.6	1,746	13.6
85 Up	646	45.2	35	3.3	29	3.5	277	44.0	244	44.4	249	46.8	132	32.3			2	0.6	5,159	40.3
Unknown																				

TABLE 17
FORTY-EIGHT SELECTED CATEGORIES OF RESIDENT DEATHS
BY ICD TENTH REVISION CODES BY AGE OF DECEDENT
VIRGINIA, 2013

FORTY-EIGHT SELECTED CATEGORIES OF TOTAL RESIDENT DEATHS BY THE INTERNATIONAL CLASSIFICATION OF DISEASES CODE TENTH REVISION	TOTAL DEATHS ALL AGES	AGES UNDER 25				AGES 25-64				AGES 65 AND OVER			
		AGES 00-04	AGES 05-14	AGES 15-19	AGES 20-24	AGES 25-34	AGES 35-44	AGES 45-54	AGES 55-64	AGES 65-74	AGES 75-84	AGES 85 UP	AGE UNK
ALL CAUSES OF DEATH	62,309	712	121	212	432	1,051	1,563	4,311	8,236	11,396	15,225	19,050	
1) Tuberculosis A16-A19	13							2	4	4	2	1	
2) Septicemia A40-A41	1,464	6	3	4	3	11	26	101	206	281	401	422	
3) Viral Hepatitis B15-B19	142				1		4	40	69	18	8	2	
4) Human Immunodeficiency Virus (HIV) Disease B20-B24	119					11	25	36	29	13	4	1	
5) Other Infectious and Parasitic Diseases ..... Residual of A00-B99	491	15	1	4		2	8	27	54	80	139	161	
MALIGNANT NEOPLASMS C00-C97	14,348	3	27	18	31	93	282	1,200	2,848	3,905	3,719	2,222	
6) Malignant Neoplasms of Esophagus and Stomach C15-C16	607					3	18	61	134	168	136	87	
7) Malignant Neoplasms of Colon, Rectum, and Anus C18-C21	1,213				1	10	43	131	231	285	293	219	
8) Malignant Neoplasms of Pancreas C25	990					2	9	73	188	300	275	143	
9) Malignant Neoplasms of Trachea, Bronchus, and Lung C33-C34	3,880			1	1	2	28	291	815	1,263	1,044	435	
10) Malignant Neoplasms of Breast (Male and Female) C50	1,059					13	51	144	266	229	204	152	
11) Malignant Neoplasms of Cervix Uteri, Corpus Uteri, and Ovary C53-C56	662				1	7	22	58	131	195	172	76	
12) Malignant Neoplasms of Prostate C61	697							6	66	174	247	204	
13) Malignant Neoplasms of Urinary Tract C64-C68	708					3	6	45	121	164	201	168	
14) Non-Hodgkin's Lymphoma C82-C85	493		2	2	2	9	12	24	79	109	141	113	
15) Leukemia C91-C95	531	1	7	6	7	10	15	28	75	122	154	106	
16) All Other and Unspecified Malignant Neoplasms .. Residual of C00-C97	3,508	2	18	9	19	34	78	339	742	896	852	519	
17) Benign Neoplasms and Unspecified Neoplasms D00-D48	409	8	3	1		5	10	19	38	71	122	132	
18) Diabetes Mellitus E10-E14	1,618	1		1	5	13	38	144	319	365	401	331	
19) Parkinson's Disease G20-G21	549								8	69	228	244	
20) Alzheimer's Disease G30	1,634						1	2	19	105	453	1,054	
MAJOR CARDIOVASCULAR DISEASES I00-I78	17,991	13	8	10	30	105	268	1,047	2,118	3,098	4,477	6,817	
DISEASES OF HEART .. I00-I09,I11,I13, I20-I51	13,543	12	4	8	25	92	211	822	1,706	2,392	3,271	5,000	
21) Hypertensive Heart and Renal Diseases I11,I13	617					13	22	72	108	81	107	214	
22) Ischemic Heart Diseases I20-I25	7,441	2		1	8	28	107	480	1,059	1,436	1,811	2,509	
23) All Other Diseases of Heart I00-I09,I26-I51	5,485	10	4	7	17	51	82	270	539	875	1,353	2,277	
24) Essential Hypertension and Hypertensive Renal Disease I10,I12,I15	629					1	13	47	67	96	128	277	
25) Cerebrovascular Diseases I60-I69	3,278	1	4	2	4	10	38	158	290	507	920	1,344	
26) Atherosclerosis I70	112							4	8	14	24	62	
27) Aortic Aneurysm and Dissection I71	210				1	1	4	10	24	43	73	54	
28) All Other Arterial and Circulatory Diseases I72-I78,I80-I99	322					7	16	17	38	62	80	102	
29) Influenza and Pneumonia J09-J18	1,430	8	1		5	9	20	57	105	203	376	646	
30) Chronic Lower Respiratory Diseases J40-J47	3,168	3	7		1	3	21	89	335	770	1,102	837	
31) Lung Diseases Due to External Agents J60-J70	580		1			3	2	22	37	83	163	269	
32) Other Diseases of Respiratory System ..... Residual of J00-J98	1,053	17	3		3	4	20	50	131	235	296	294	
33) Chronic Liver Disease and Cirrhosis K70,K73-K74	836					11	37	200	264	197	98	29	
34) Other Diseases of Digestive System ..... Residual of K00-K92	1,474	5	2		1	19	30	124	221	252	343	477	
35) Nephritis, Nephrotic Syndrome, Nephrosis ... N00-N07,N17-N19,N25-N27	1,547	3				10	25	71	177	287	424	550	
36) Other Diseases of the Genitourinary System ..... Residual of N10-N99	429	2			1	1	1	13	31	71	122	187	
37) Pregnancy, Childbirth, and the Puerperium O00-O99	13					8	5						
38) Certain Conditions Originating in the Perinatal Period P00-P96	344	341	1	2									
39) Congenital Malformations, Deformations, Abnormalities Q00-Q99	228	131	9	2	1	12	7	17	20	15	9	5	
40) All Other Diseases Not Listed .. Residual of D50-H93,L00-M99,R00-R99	8,040	96	19	18	44	122	173	382	660	860	1,887	3,779	
UNINTENTIONAL INJURY (ACCIDENTS) V01-X59,Y85-Y86	2,794	38	26	83	162	342	286	393	297	287	363	517	
41) Motor Vehicle Accidents ..... Selected Codes V02-V89	740	5	14	50	86	131	83	119	85	91	51	25	
42) Accidental Falls, Firearms, and Drowning ... W00-W19,W32-W34,W65-W74	790	6	6	9	16	18	27	39	53	94	186	336	
43) Accidental Poisoning and Exposure to Noxious Substances X40-X49	673	2	1	11	53	171	147	173	84	18	5	8	
44) All Other Unintentional Injuries ..... Residual of V01-X59,Y85-Y86	591	25	5	13	7	22	29	62	75	84	121	148	
45) Intentional Self-Harm (Suicide) U03,X60-X84,Y870	1,047		5	42	84	166	185	205	182	89	54	35	
46) Intentional Harm By Assault (Homicide) U01-U02,X85-Y09,Y871	327	18	4	24	59	80	53	42	31	11	3	2	
47) Undetermined Intent, Legal Intervention, and War .. Y10-Y36,Y872,Y89	74	4	1	2	1	13	18	14	11	6	3	1	
48) Adverse Effects of Medical and Surgical Care Y40-Y84,Y88	44			1		2	4	3	7	5	9	13	

TABLE 18
FORTY-EIGHT SELECTED CATEGORIES OF RESIDENT DEATHS
BY ICD TENTH REVISION CODES BY RACE AND SEX
VIRGINIA, 2013

FORTY-EIGHT SELECTED CATEGORIES OF TOTAL RESIDENT DEATHS BY THE INTERNATIONAL CLASSIFICATION OF DISEASES CODE TENTH REVISION	DEATHS OCCURRING TO RESIDENTS OF VIRGINIA BOTH IN VIRGINIA AND IN OTHER STATES AND TERRITORIES											
	ALL RACES			WHITE RACE			BLACK RACE			OTHER RACES		
	TOTAL	MALE	FEMALE	TOTAL	MALE	FEMALE	TOTAL	MALE	FEMALE	TOTAL	MALE	FEMALE
ALL CAUSES OF DEATH	62,309	30,916	31,392	48,798	24,098	24,700	12,167	6,131	6,036	1,344	687	656
1) Tuberculosis A16-A19	13	5	8	7	4	3	3	1	2	3		3
2) Septicemia A40-A41	1,464	698	766	1,065	498	567	357	178	179	42	22	20
3) Viral Hepatitis B15-B19	142	97	45	97	67	30	40	28	12	5	2	3
4) Human Immunodeficiency Virus (HIV) Disease B20-B24	119	86	33	35	28	7	83	57	26	1	1	
5) Other Infectious and Parasitic Diseases ..... Residual of A00-B99	491	216	275	414	179	235	66	30	36	11	7	4
MALIGNANT NEOPLASMS C00-C97	14,348	7,481	6,867	11,065	5,829	5,236	2,923	1,469	1,454	360	183	177
6) Malignant Neoplasms of Esophagus and Stomach C15-C16	607	405	202	452	311	141	127	80	47	28	14	14
7) Malignant Neoplasms of Colon, Rectum, and Anus C18-C21	1,213	641	572	892	472	420	292	152	140	29	17	12
8) Malignant Neoplasms of Pancreas C25	990	520	470	732	395	337	232	107	125	26	18	8
9) Malignant Neoplasms of Trachea, Bronchus, and Lung C33-C34	3,880	2,118	1,762	3,091	1,665	1,426	715	409	306	74	44	30
10) Malignant Neoplasms of Breast (Male and Female) C50	1,059	19	1,040	753	12	741	281	7	274	25		25
11) Malignant Neoplasms of Cervix Uteri, Corpus Uteri, and Ovary C53-C56	662	2	660	488	2	486	149		149	25		25
12) Malignant Neoplasms of Prostate C61	697	696	1	489	488	1	198	198		10	10	
13) Malignant Neoplasms of Urinary Tract C64-C68	708	490	218	595	418	177	104	68	36	9	4	5
14) Non-Hodgkin's Lymphoma C82-C85	493	259	234	397	214	183	76	36	40	20	9	11
15) Leukemia C91-C95	531	298	233	437	244	193	80	45	35	14	9	5
16) All Other and Unspecified Malignant Neoplasms .. Residual of C00-C97	3,508	2,033	1,475	2,739	1,608	1,131	669	367	302	100	58	42
17) Benign Neoplasms and Unspecified Neoplasms D00-D48	409	235	174	334	200	134	63	28	35	12	7	5
18) Diabetes Mellitus E10-E14	1,618	852	766	1,090	583	507	477	242	235	51	27	24
19) Parkinson's Disease G20-G21	549	331	218	480	294	186	52	27	25	17	10	7
20) Alzheimer's Disease G30	1,634	477	1,157	1,417	418	999	197	56	141	20	3	17
MAJOR CARDIOVASCULAR DISEASES I00-I78	17,991	8,912	9,079	13,929	6,877	7,052	3,730	1,867	1,863	332	168	164
DISEASES OF HEART .. I00-I09,I11,I13, I20-I51	13,543	7,009	6,534	10,572	5,475	5,097	2,747	1,411	1,336	224	123	101
21) Hypertensive Heart and Renal Diseases I11,I13	617	288	329	419	192	227	192	95	97	6	1	5
22) Ischemic Heart Diseases I20-I25	7,441	4,196	3,245	5,922	3,352	2,570	1,389	767	622	130	77	53
23) All Other Diseases of Heart I00-I09,I26-I51	5,485	2,525	2,960	4,231	1,931	2,300	1,166	549	617	88	45	43
24) Essential Hypertension and Hypertensive Renal Disease I10,I12,I15	629	268	361	421	174	247	194	91	103	14	3	11
25) Cerebrovascular Diseases I60-I69	3,278	1,369	1,909	2,512	1,022	1,490	682	312	370	84	35	49
26) Atherosclerosis I70	112	43	69	91	34	57	20	9	11	1		1
27) Aortic Aneurysm and Dissection I71	210	123	87	170	100	70	34	17	17	6	6	
28) All Other Arterial and Circulatory Diseases I72-I78,I80-I99	322	153	169	233	107	126	85	45	40	4	1	3
29) Influenza and Pneumonia J09-J18	1,430	704	726	1,205	587	618	191	97	94	34	20	14
30) Chronic Lower Respiratory Diseases J40-J47	3,168	1,473	1,695	2,741	1,235	1,506	385	215	170	42	23	19
31) Lung Diseases Due to External Agents J60-J70	580	351	229	474	295	179	101	51	50	5	5	
32) Other Diseases of Respiratory System ..... Residual of J00-J98	1,053	523	530	892	447	445	143	69	74	18	7	11
33) Chronic Liver Disease and Cirrhosis K70,K73-K74	836	553	283	673	442	231	145	100	45	18	11	7
34) Other Diseases of Digestive System ..... Residual of K00-K92	1,474	670	804	1,184	511	673	247	134	113	43	25	18
35) Nephritis, Nephrotic Syndrome, Nephrosis ... N00-N07,N17-N19,N25-N27	1,547	746	801	1,058	495	563	450	229	221	39	22	17
36) Other Diseases of the Genitourinary System ..... Residual of N10-N99	429	168	261	340	125	215	82	38	44	7	5	2
37) Pregnancy, Childbirth, and the Puerperium O00-O99	13		13	5		5	8		8			
38) Certain Conditions Originating in the Perinatal Period P00-P96	344	182	161	170	95	75	154	78	76	20	9	10
39) Congenital Malformations, Deformations, Abnormalities Q00-Q99	228	106	122	157	77	80	59	24	35	12	5	7
40) All Other Diseases Not Listed .. Residual of D50-H93,L00-M99,R00-R99	8,040	3,090	4,950	6,438	2,471	3,967	1,453	563	890	149	56	93
UNINTENTIONAL INJURY (ACCIDENTS) V01-X59,Y85-Y86	2,794	1,761	1,033	2,311	1,449	862	420	274	146	63	38	25
41) Motor Vehicle Accidents ..... Selected Codes V02-V89	740	528	212	580	411	169	143	106	37	17	11	6
42) Accidental Falls, Firearms, and Drowning ... W00-W19,W32-W34,W65-W74	790	422	368	701	369	332	63	37	26	26	16	10
43) Accidental Poisoning and Exposure to Noxious Substances X40-X49	673	457	216	573	390	183	96	63	33	4	4	
44) All Other Unintentional Injuries ..... Residual of V01-X59,Y85-Y86	591	354	237	457	279	178	118	68	50	16	7	9
45) Intentional Self-Harm (Suicide) U03,X60-X84,Y870	1,047	819	228	928	716	212	93	81	12	26	22	4
46) Intentional Harm By Assault (Homicide) U01-U02,X85-Y09,Y871	327	256	71	126	85	41	194	164	30	7	7	
47) Undetermined Intent, Legal Intervention, and War .. Y10-Y36,Y872,Y89	74	49	25	58	38	20	11	10	1	5	1	4
48) Adverse Effects of Medical and Surgical Care Y40-Y84,Y88	44	22	22	35	18	17	8	3	5	1	1	

NOTE: Totals were adjusted for 1 death of unknown sex.

TABLE 19
FIFTY RANKABLE CAUSES OF RESIDENT DEATHS IN ORDER OF TOTAL DEATHS WITH ICD TENTH REVISION CODES, BY AGE OF DECEDENT
VIRGINIA, 2013

NATIONAL CENTER FOR HEALTH STATISTICS LIST OF 50 RANKABLE CAUSES OF DEATH BY THE INTERNATIONAL CLASSIFICATION OF DISEASES CODE, TENTH REVISION (IN ORDER OF RANKING OF TOTAL DEATHS)	TOTAL DEATHS ALL AGES	AGES UNDER 25				AGES 25-64				AGES 65 AND OVER			
		AGES 00-04	AGES 05-14	AGES 15-19	AGES 20-24	AGES 25-34	AGES 35-44	AGES 45-54	AGES 55-64	AGES 65-74	AGES 75-84	AGES 85 UP	AGE UNK
ALL CAUSES OF DEATH	62,309	712	121	212	432	1,051	1,563	4,311	8,236	11,396	15,225	19,050	
1) Malignant Neoplasms C00-C97	14,348	3	27	18	31	93	282	1,200	2,848	3,905	3,719	2,222	
2) Diseases Of Heart I00-I09,I11,I13,I20-I51	13,543	12	4	8	25	92	211	822	1,706	2,392	3,271	5,000	
3) Cerebrovascular Diseases I60-I69	3,278	1	4	2	4	10	38	158	290	507	920	1,344	
4) Chronic Lower Respiratory Diseases J40-J47	3,168	3	7		1	3	21	89	335	770	1,102	837	
5) Unintentional Injury (Accidents) V01-X59,Y85-Y86	2,794	38	26	83	162	342	286	393	297	287	363	517	
6) Alzheimer's Disease G30	1,634						1	2	19	105	453	1,054	
7) Diabetes Mellitus E10-E14	1,618	1		1	5	13	38	144	319	365	401	331	
8) Nephritis, Nephrotic Syndrome, Nephrosis ... N00-N07,N17-N19,N25-N27	1,547	3				10	25	71	177	287	424	550	
9) Septicemia A40-A41	1,464	6	3	4	3	11	26	101	206	281	401	422	
10) Influenza and Pneumonia J09-J18	1,430	8	1		5	9	20	57	105	203	376	646	
11) Intentional Self-Harm (Suicide) U03,X60-X84,Y87.0	1,047		5	42	84	166	185	205	182	89	54	35	
12) Chronic Liver Disease and Cirrhosis K70,K73-K74	836					11	37	200	264	197	98	29	
13) Essential Hypertension and Hypertensive Renal Disease I10,I12,I15	629					1	13	47	67	96	128	277	
14) Parkinson's Disease G20-G21	549								8	69	228	244	
15) Pneumonitis Due to Solids and Liquids J69	532		1			3	2	19	37	72	149	249	
16) Benign Neoplasms and Unspecified Neoplasms D00-D48	409	8	3	1		5	10	19	38	71	122	132	
17) Certain Conditions Originating in the Perinatal Period P00-P96	344	341	1	2									
18) Assault (Homicide) Including Terrorism U01-U02,X85-Y09,Y87.1	327	18	4	24	59	80	53	42	31	11	3	2	
19) Congenital Malformations, Deformations, Abnormalities Q00-Q99	228	131	9	2	1	12	7	17	20	15	9	5	
20) Aortic Aneurysm and Dissection I71	210				1	1	4	10	24	43	73	54	
21) Anemias D50-D64	159		1		1	5	5	12	17	23	36	59	
22) Viral Hepatitis B15-B19	142				1		4	40	69	18	8	2	
23) Human Immunodeficiency Virus (HIV) Disease B20-B24	119					11	25	36	29	13	4	1	
24) Atherosclerosis I70	112							4	8	14	24	62	
25) Nutritional Deficiencies E40-E64	87					1	1	6	11	14	25	29	
26) Cholelithiasis and Other Disorders of Gallbladder K80-K82	69					1		1	5	11	21	30	
27) Peptic Ulcer K25-K28	50		1				1	5	8	9	11	15	
28) Pneumoconioses and Chemical Effects J60-J66,J68	48							3		11	14	20	
29) Complications of Medical and Surgical Care Y40-Y84,Y88	44			1		2	4	3	7	5	9	13	
30) Hernia K40-K46	34	1						2	3	4	9	15	
31) Meningitis G00,G03	16	1			2		1	1	1	7	2	1	
32) Tuberculosis A16-A19	13							2	4	4	2	1	
33) Pregnancy, Childbirth, and the Puerperium O00-O99	13					8	5						
34) Diseases of Appendix K35-K38	12							2	2		5	3	
35) Legal Intervention Y35,Y89.0	10				1	2	2	3	2				
36) Infections of Kidney N10-N12,N13.6,N15.1	8								1	1	2	4	
37) Hyperplasia of Prostate N40	4									1	2	1	
38) Acute Bronchitis and Bronchiolitis J20-J21	4	1								1	1	1	
39) Syphilis A50-A53	2							1	1				
40) Inflammatory Diseases of Female Pelvic Organs N70-N76	2							1			1		
41) Salmonella Infections A01-A02	1	1											
42) Meningococcal Infection A39													
43) Shigellosis and Amebiasis A03,A06													
44) Whooping Cough A37													
45) Scarlet Fever and Erysipelas A38,A46													
46) Acute Poliomyelitis A80													
47) Arthropod-Borne Viral Encephalitis A83-A84,A85.2													
48) Measles B05													
49) Malaria B50-B54													
50) Operations of War Y36,Y89.1													

TABLE 20
FIFTY RANKABLE CAUSES OF RESIDENT DEATHS IN ORDER OF TOTAL DEATHS WITH ICD TENTH REVISION CODES BY RACE AND SEX OF DECEDENT
VIRGINIA, 2013

NATIONAL CENTER FOR HEALTH STATISTICS LIST OF 50 RANKABLE CAUSES OF DEATH BY THE INTERNATIONAL CLASSIFICATION OF DISEASES CODE, TENTH REVISION (IN ORDER OF RANKING OF TOTAL DEATHS)	DEATHS OCCURRING TO RESIDENTS OF VIRGINIA BOTH IN VIRGINIA AND IN OTHER STATES AND TERRITORIES											
	ALL RACES			WHITE RACE			BLACK RACE			OTHER RACES		
	TOTAL	MALE	FEMALE	TOTAL	MALE	FEMALE	TOTAL	MALE	FEMALE	TOTAL	MALE	FEMALE
ALL CAUSES OF DEATH	62,309	30,916	31,392	48,798	24,098	24,700	12,167	6,131	6,036	1,343	687	656
1) Malignant Neoplasms C00-C97	14,348	7,481	6,867	11,065	5,829	5,236	2,923	1,469	1,454	360	183	177
2) Diseases Of Heart I00-I09,I11,I13,I20-I51	13,543	7,009	6,534	10,572	5,475	5,097	2,747	1,411	1,336	224	123	101
3) Cerebrovascular Diseases I60-I69	3,278	1,369	1,909	2,512	1,022	1,490	682	312	370	84	35	49
4) Chronic Lower Respiratory Diseases J40-J47	3,168	1,473	1,695	2,741	1,235	1,506	385	215	170	42	23	19
5) Unintentional Injury (Accidents) V01-X59,Y85-Y86	2,794	1,761	1,033	2,311	1,449	862	420	274	146	63	38	25
6) Alzheimer's Disease G30	1,634	477	1,157	1,417	418	999	197	56	141	20	3	17
7) Diabetes Mellitus E10-E14	1,618	852	766	1,090	583	507	477	242	235	51	27	24
8) Nephritis, Nephrotic Syndrome, Nephrosis ... N00-N07,N17-N19,N25-N27	1,547	746	801	1,058	495	563	450	229	221	39	22	17
9) Septicemia A40-A41	1,464	698	766	1,065	498	567	357	178	179	42	22	20
10) Influenza and Pneumonia J09-J18	1,430	704	726	1,205	587	618	191	97	94	34	20	14
11) Intentional Self-Harm (Suicide) U03,X60-X84,Y87.0	1,047	819	228	928	716	212	93	81	12	26	22	4
12) Chronic Liver Disease and Cirrhosis K70,K73-K74	836	553	283	673	442	231	145	100	45	18	11	7
13) Essential Hypertension and Hypertensive Renal Disease I10,I12,I15	629	268	361	421	174	247	194	91	103	14	3	11
14) Parkinson's Disease G20-G21	549	331	218	480	294	186	52	27	25	17	10	7
15) Pneumonitis Due to Solids and Liquids J69	532	305	227	426	249	177	101	51	50	5	5	
16) Benign Neoplasms and Unspecified Neoplasms D00-D48	409	235	174	334	200	134	63	28	35	12	7	5
17) Certain Conditions Originating in the Perinatal Period P00-P96	344	182	161	170	95	75	154	78	76	20	9	10
18) Assault (Homicide) Including Terrorism U01-U02,X85-Y09,Y87.1	327	256	71	126	85	41	194	164	30	7	7	
19) Congenital Malformations, Deformations, Abnormalities Q00-Q99	228	106	122	157	77	80	59	24	35	12	5	7
20) Aortic Aneurysm and Dissection I71	210	123	87	170	100	70	34	17	17	6	6	
21) Anemias D50-D64	159	70	89	113	53	60	42	14	28	4	3	1
22) Viral Hepatitis B15-B19	142	97	45	97	67	30	40	28	12	5	2	3
23) Human Immunodeficiency Virus (HIV) Disease B20-B24	119	86	33	35	28	7	83	57	26	1	1	
24) Atherosclerosis I70	112	43	69	91	34	57	20	9	11	1		1
25) Nutritional Deficiencies E40-E64	87	34	53	70	28	42	16	5	11	1	1	
26) Cholelithiasis and Other Disorders of Gallbladder K80-K82	69	33	36	55	24	31	11	6	5	3	3	
27) Peptic Ulcer K25-K28	50	25	25	39	19	20	8	3	5	3	3	
28) Pneumoconioses and Chemical Effects J60-J66,J68	48	46	2	48	46	2						
29) Complications of Medical and Surgical Care Y40-Y84,Y88	44	22	22	35	18	17	8	3	5	1	1	
30) Hernia K40-K46	34	14	20	28	12	16	6	2	4			
31) Meningitis G00,G03	16	8	8	10	5	5	5	3	2	1		1
32) Tuberculosis A16-A19	13	5	8	7	4	3	3	1	2	3		3
33) Pregnancy, Childbirth, and the Puerperium O00-O99	13		13	5		5	8		8			
34) Diseases of Appendix K35-K38	12	7	5	9	4	5	2	2		1	1	
35) Legal Intervention Y35,Y89.0	10	9	1	5	5		4	4		1		1
36) Infections of Kidney N10-N12,N13.6,N15.1	8	2	6	7	1	6	1	1				
37) Hyperplasia of Prostate N40	4	4		2	2		2	2				
38) Acute Bronchitis and Bronchiolitis J20-J21	4	1	3	2		2	2	1	1			
39) Syphilis A50-A53	2	2		1	1		1	1				
40) Inflammatory Diseases of Female Pelvic Organs N70-N76	2		2	2		2						
41) Salmonella Infections A01-A02	1	1		1	1							
42) Meningococcal Infection A39												
43) Shigellosis and Amebiasis A03,A06												
44) Whooping Cough A37												
45) Scarlet Fever and Erysipelas A38,A46												
46) Acute Poliomyelitis A80												
47) Arthropod-Borne Viral Encephalitis A83-A84,A85.2												
48) Measles B05												
49) Malaria B50-B54												
50) Operations of War Y36,Y89.1												

NOTE: Totals were adjusted for 1 death of unknown sex.

TABLE 21
FIFTY-TWO CAUSES OF DEATHS TO RESIDENT TEENAGERS AGES 10-19
BY AGE OF DECEDENT
VIRGINIA, 2013

FIFTY-TWO SELECTED CATEGORIES OF DEATH TO TEENAGERS AGES 10-19 BY THE INTERNATIONAL CLASSIFICATION OF DISEASES CODE TENTH REVISION	TOTAL DEATHS AGES 10-19	RESIDENT DEATHS AGES 10-14						RESIDENT DEATHS AGES 15-19					
		AGE 10	AGE 11	AGE 12	AGE 13	AGE 14	TOTAL 10-14	AGE 15	AGE 16	AGE 17	AGE 18	AGE 19	TOTAL 15-19
ALL CAUSES OF DEATH	279	8	14	18	14	13	67	28	27	39	55	63	212
1) Salmonella Infections, Shigellosis and Amebiasis A01-A03,A06													
2) Tuberculosis A16-A19													
3) Scarlet Fever and Erysipelas A38,A46													
4) Meningococcal Infection A39													
5) Septicemia A40-A41	7		1	1	1		3		2		1	1	4
6) Syphilis A50-A53													
7) Arthropod-Borne Viral Encephalitis A83-A84,A852													
8) Viral Hepatitis B15-B19													
9) Human Immunodeficiency Virus (HIV) Disease B20-B24													
10) Other Infectious and Parasitic Diseases ..... Residual of A00-B99	5				1		1	1	1	1	1		4
11) Malignant Neoplasms of Esophagus and Stomach C15-C16													
12) Malignant Neoplasms of Colon, Rectum, and Anus C18-C21													
13) Malignant Neoplasms of Trachea, Bronchus, and Lung C33-C34	1								1				1
14) Malignant Neoplasms of Breast C50													
15) Malignant Neoplasms of Cervix Uteri, Corpus Uteri, and Ovary C53-C56													
16) Malignant Neoplasms of Male Genital Organs C60-C63													
17) Malignant Neoplasms of Urinary Tract C64-C68													
18) Non-Hodgkin's Lymphoma C82-C85	4			2			2			1		1	2
19) Leukemia C91-C95	11		2	2		1	5	2		1	2	1	6
20) All Other and Unspecified Malignant Neoplasms .. Residual of C00-C97	20	4	2	1	3	1	11	2	2	1	2	2	9
21) Benign Neoplasms and Unspecified Neoplasms D00-D48	2			1			1		1				1
22) Anemias D50-D64													
23) Diabetes Mellitus E10-E14	1								1				1
24) Nutritional Deficiencies E40-E64													
25) Meningitis G00,G03													
26) Ischemic Heart Diseases I20-I25	1									1			1
27) All Other Diseases of Heart I00-I09,I11,I13,I26-I51	7							3	1	1		2	7
28) Cerebrovascular Diseases I60-I69	4	1		1			2	1			1		2
29) Other Cardiovascular Diseases I10,I12,I15,I70-I78													
30) Other Disorders of Circulatory System I80-I99													
31) Influenza and Pneumonia J09-J18	1	1					1						
32) Other Acute Lower Respiratory Infections J20-J22													
33) Chronic Lower Respiratory Diseases J40-J47	3		1	1	1		3						
34) Other Diseases of Respiratory System J00-J06,J30-J39,J60-J98	3		2			1	3						
35) Diseases of the Digestive System K00-K93	2				2		2						
36) Diseases of the Genitourinary System N00-N99													
37) Pregnancy, Childbirth, and the Puerperium O00-O99													
38) Congenital Malformations, Deformations, Abnormalities Q00-Q99	8	1		2	1	2	6	1				1	2
39) Symptoms, Signs, and Abnormal Clinical Findings R00-R99	6							1	1	1	1	2	6
40) All Other Diseases Not Listed .. Residual of D65-H93,L00-M99,P00-P96	20		2	1	2	1	6	5	1	2	3	3	14
41) Motor Vehicle Accidents ..... Selected Codes V02-V89	57		1	4		2	7		1	9	21	19	50
42) Other Transport Accidents ..... Selected Codes V01-V99,Y85	4										2	2	4
43) Accidental Falls and Drowning W00-W19,W65-W74	12		1		1	1	3	3	2	1		3	9
44) Accidental Discharge of Firearms W32-W34	1	1					1						
45) All Other Unintentional Injuries ..... Residual of W20-X59,Y86	22		1			1	2		4	4	4	8	20
46) Suicide by Discharge of Firearms X72-X74	18					1	1	4	1	2	3	7	17
47) Suicide by Other Means X60-X71,X75-X84,Y870	29		1	1	1	1	4	4	4	9	5	3	25
48) Homicide by Discharge of Firearms X93-X95	23			1	1		2	1	3	3	6	8	21
49) Homicide by Other Means X85-X92,X96-Y09,Y871	4					1	1			1	2		3
50) Events of Undetermined Intent Y10-Y34,Y872,Y899	2									1	1		2
51) Legal Intervention and Operations of War Y35-Y36,Y890-Y891													
52) Complications of Medical and Surgical Care Y40-Y84,Y88	1								1				1

TABLE 22
FIFTY-TWO CAUSES OF DEATHS TO RESIDENT TEENAGERS AGES 10-19
BY RACE AND SEX OF DECEDENT
VIRGINIA, 2013

FIFTY-TWO SELECTED CATEGORIES OF DEATH TO TEENAGERS AGES 10-19 BY THE INTERNATIONAL CLASSIFICATION OF DISEASES CODE TENTH REVISION	DEATHS OCCURRING TO TEENAGE RESIDENTS OF VIRGINIA IN VIRGINIA AND OUTSIDE OF VIRGINIA											
	ALL RACES			WHITE RACE			BLACK RACE			OTHER RACES		
	TOTAL	MALE	FEMALE	TOTAL	MALE	FEMALE	TOTAL	MALE	FEMALE	TOTAL	MALE	FEMALE
ALL CAUSES OF DEATH	279	182	97	193	119	74	77	57	20	9	6	3
1) Salmonella Infections, Shigellosis and Amebiasis A01-A03,A06												
2) Tuberculosis A16-A19												
3) Scarlet Fever and Erysipelas A38,A46												
4) Meningococcal Infection A39												
5) Septicemia A40-A41	7	5	2	4	3	1	2	2		1		1
6) Syphilis A50-A53												
7) Arthropod-Borne Viral Encephalitis A83-A84,A852												
8) Viral Hepatitis B15-B19												
9) Human Immunodeficiency Virus (HIV) Disease B20-B24												
10) Other Infectious and Parasitic Diseases ..... Residual of A00-B99	5	3	2	3	2	1	2	1	1			
11) Malignant Neoplasms of Esophagus and Stomach C15-C16												
12) Malignant Neoplasms of Colon, Rectum, and Anus C18-C21												
13) Malignant Neoplasms of Trachea, Bronchus, and Lung C33-C34	1	1		1	1							
14) Malignant Neoplasms of Breast C50												
15) Malignant Neoplasms of Cervix Uteri, Corpus Uteri, and Ovary C53-C56												
16) Malignant Neoplasms of Male Genital Organs C60-C63												
17) Malignant Neoplasms of Urinary Tract C64-C68												
18) Non-Hodgkin's Lymphoma C82-C85	4	2	2	3	2	1	1		1			
19) Leukemia C91-C95	11	7	4	10	6	4	1	1				
20) All Other and Unspecified Malignant Neoplasms .. Residual of C00-C97	20	13	7	15	9	6	5	4	1			
21) Benign Neoplasms and Unspecified Neoplasms D00-D48	2	2		2	2							
22) Anemias D50-D64												
23) Diabetes Mellitus E10-E14	1		1				1		1			
24) Nutritional Deficiencies E40-E64												
25) Meningitis G00,G03												
26) Ischemic Heart Diseases I20-I25	1		1	1		1						
27) All Other Diseases of Heart I00-I09,I11,I13,I26-I51	7	4	3	3	1	2	3	2	1	1	1	
28) Cerebrovascular Diseases I60-I69	4	3	1	2	2		2	1	1			
29) Other Cardiovascular Diseases I10,I12,I15,I70-I78												
30) Other Disorders of Circulatory System I80-I99												
31) Influenza and Pneumonia J09-J18	1		1	1		1						
32) Other Acute Lower Respiratory Infections J20-J22												
33) Chronic Lower Respiratory Diseases J40-J47	3	1	2	1		1	2	1	1			
34) Other Diseases of Respiratory System J00-J06,J30-J39,J60-J98	3	1	2	2		2	1	1				
35) Diseases of the Digestive System K00-K93	2	1	1	1	1		1		1			
36) Diseases of the Genitourinary System N00-N99												
37) Pregnancy, Childbirth, and the Puerperium O00-O99												
38) Congenital Malformations, Deformations, Abnormalities Q00-Q99	8	4	4	4	3	1	3	1	2	1		1
39) Symptoms, Signs, and Abnormal Clinical Findings R00-R99	6	5	1	5	4	1	1	1				
40) All Other Diseases Not Listed .. Residual of D65-H93,L00-M99,P00-P96	20	9	11	13	5	8	6	4	2	1		1
41) Motor Vehicle Accidents ..... Selected Codes V02-V89	57	36	21	43	27	16	12	7	5	2	2	
42) Other Transport Accidents ..... Selected Codes V01-V99,Y85	4	2	2	3	1	2				1	1	
43) Accidental Falls and Drowning W00-W19,W65-W74	12	11	1	5	4	1	6	6		1	1	
44) Accidental Discharge of Firearms W32-W34	1		1	1		1						
45) All Other Unintentional Injuries ..... Residual of W20-X59,Y86	22	12	10	20	11	9	2	1	1			
46) Suicide by Discharge of Firearms X72-X74	18	11	7	15	8	7	2	2		1	1	
47) Suicide by Other Means X60-X71,X75-X84,Y870	29	21	8	28	20	8	1	1				
48) Homicide by Discharge of Firearms X93-X95	23	22	1	5	5		18	17	1			
49) Homicide by Other Means X85-X92,X96-Y09,Y871	4	3	1	1	1		3	2	1			
50) Events of Undetermined Intent Y10-Y34,Y872,Y899	2	2		1	1		1	1				
51) Legal Intervention and Operations of War Y35-Y36,Y890-Y891												
52) Complications of Medical and Surgical Care Y40-Y84,Y88	1	1					1	1				

TABLE 23
FIFTY-TWO SELECTED CAUSES OF RESIDENT HISPANIC DEATHS
BY AGE OF DECEDENT
VIRGINIA, 2013

FIFTY-TWO SELECTED CAUSES OF RESIDENT HISPANIC DEATHS BY THE INTERNATIONAL CLASSIFICATION OF DISEASES CODE TENTH REVISION	TOTAL HISPANIC DEATHS	AGES UNDER 25				AGES 25-64				AGES 65 AND OVER			
		AGES 00-04	AGES 05-14	AGES 15-19	AGES 20-24	AGES 25-34	AGES 35-44	AGES 45-54	AGES 55-64	AGES 65-74	AGES 75-84	AGES 85 UP	AGE UNK
ALL CAUSES OF DEATH	954	81	11	10	25	56	66	95	146	113	167	184	
1) Salmonella Infections, Shigellosis and Amebiasis A01-A03,A06	1	1											
2) Tuberculosis A16-A19													
3) Scarlet Fever and Erysipelas A38,A46													
4) Meningococcal Infection A39													
5) Septicemia A40-A41	22	1			1			2	4	2	3	9	
6) Syphilis A50-A53													
7) Arthropod-Borne Viral Encephalitis A83-A84,A852													
8) Viral Hepatitis B15-B19	4								1	1	2		
9) Human Immunodeficiency Virus (HIV) Disease B20-B24	2						1		1				
10) Other Infectious and Parasitic Diseases ..... Residual of A00-B99	8	1		1				2				4	
11) Malignant Neoplasms of Esophagus and Stomach C15-C16	19					1	5	2	3	4	4		
12) Malignant Neoplasms of Colon, Rectum, and Anus C18-C21	17						1	2	2	3	8	1	
13) Malignant Neoplasms of Trachea, Bronchus, and Lung C33-C34	35						1	3	9	8	10	4	
14) Malignant Neoplasms of Breast C50	16						4	4	2	1	4	1	
15) Malignant Neoplasms of Cervix Uteri, Corpus Uteri, and Ovary C53-C56	9						1		2	1	5		
16) Malignant Neoplasms of Male Genital Organs C60-C63	14							1		3	4	6	
17) Malignant Neoplasms of Urinary Tract C64-C68	5								2	1	2		
18) Non-Hodgkin's Lymphoma C82-C85	15					3	2	2	2	1	4	1	
19) Leukemia C91-C95	12				1	3	2	1	2	1	2		
20) All Other and Unspecified Malignant Neoplasms .. Residual of C00-C97	83		2		2	4	2	12	21	15	18	7	
21) Benign Neoplasms and Unspecified Neoplasms D00-D48	8	1	1			1				2	1	2	
22) Anemias D50-D64	1								1				
23) Diabetes Mellitus E10-E14	17							3	3	3	3	5	
24) Nutritional Deficiencies E40-E64													
25) Meningitis G00,G03	2				1						1		
26) Ischemic Heart Diseases I20-I25	73						3	9	12	13	13	23	
27) All Other Diseases of Heart I00-I09,I11,I13,I26-I51	81		1		1	1	6	6	16	10	18	22	
28) Cerebrovascular Diseases I60-I69	45					1	5	7	6	6	9	11	
29) Other Cardiovascular Diseases I10,I12,I15,I70-I78	13					2		1	3	1	1	5	
30) Other Disorders of Circulatory System I80-I99	2						1	1					
31) Influenza and Pneumonia J09-J18	13						1		2	2	1	7	
32) Other Acute Lower Respiratory Infections J20-J22													
33) Chronic Lower Respiratory Diseases J40-J47	23							1	2	4	7	9	
34) Other Diseases of Respiratory System J00-J06,J30-J39,J60-J98	19	1	1				1	2	2	5	6	1	
35) Diseases of the Digestive System K00-K93	41					3	2	10	15	6	1	4	
36) Diseases of the Genitourinary System N00-N99	31	2					1	3	1	7	6	11	
37) Pregnancy, Childbirth, and the Puerperium O00-O99													
38) Congenital Malformations, Deformations, Abnormalities Q00-Q99	17	14	1						1		1		
39) Symptoms, Signs, and Abnormal Clinical Findings R00-R99	22	10		1	2	2		1	1	1		4	
40) All Other Diseases Not Listed .. Residual of D65-H93,L00-M99,P00-P96	151	42	3		2	3	5	5	12	7	28	44	
41) Motor Vehicle Accidents ..... Selected Codes V02-V89	31	1	1		3	8	4	4	7	2	1		
42) Other Transport Accidents ..... Selected Codes V01-V99,Y85	2			1		1							
43) Accidental Falls and Drowning W00-W19,W65-W74	23			1	4	3	3	3	3	2	2	2	
44) Accidental Discharge of Firearms W32-W34	1					1							
45) All Other Unintentional Injuries ..... Residual of W20-X59,Y86	28	4		2	2	5	6	3	4		1	1	
46) Suicide by Discharge of Firearms X72-X74	7					2	1	2	2				
47) Suicide by Other Means X60-X71,X75-X84,Y870	22		1	2	4	8	4		2		1		
48) Homicide by Discharge of Firearms X93-X95	11			1	1	3	4	1		1			
49) Homicide by Other Means X85-X92,X96-Y09,Y871	7	3		1	1	1		1					
50) Events of Undetermined Intent Y10-Y34,Y872,Y899													
51) Legal Intervention and Operations of War Y35-Y36,Y890-Y891													
52) Complications of Medical and Surgical Care Y40-Y84,Y88	1							1					

TABLE 24
FIFTY-TWO SELECTED CAUSES OF RESIDENT HISPANIC DEATHS
BY RACE AND SEX OF DECEDENT
VIRGINIA, 2013

FIFTY-TWO SELECTED CAUSES OF RESIDENT HISPANIC DEATHS BY THE INTERNATIONAL CLASSIFICATION OF DISEASES CODE TENTH REVISION	DEATHS OCCURRING TO HISPANIC RESIDENTS OF VIRGINIA IN VIRGINIA AND OUTSIDE OF VIRGINIA											
	ALL RACES			WHITE RACE			BLACK RACE			OTHER RACES		
	TOTAL	MALE	FEMALE	TOTAL	MALE	FEMALE	TOTAL	MALE	FEMALE	TOTAL	MALE	FEMALE
ALL CAUSES OF DEATH	954	501	453	890	470	420	44	22	22	20	9	11
1) Salmonella Infections, Shigellosis and Amebiasis A01-A03,A06	1	1		1	1							
2) Tuberculosis A16-A19												
3) Scarlet Fever and Erysipelas A38,A46												
4) Meningococcal Infection A39												
5) Septicemia A40-A41	22	12	10	19	11	8	2	1	1	1		1
6) Syphilis A50-A53												
7) Arthropod-Borne Viral Encephalitis A83-A84,A852												
8) Viral Hepatitis B15-B19	4	1	3	4	1	3						
9) Human Immunodeficiency Virus (HIV) Disease B20-B24	2	2		2	2							
10) Other Infectious and Parasitic Diseases ..... Residual of A00-B99	8	6	2	8	6	2						
11) Malignant Neoplasms of Esophagus and Stomach C15-C16	19	11	8	18	10	8	1	1				
12) Malignant Neoplasms of Colon, Rectum, and Anus C18-C21	17	4	13	17	4	13						
13) Malignant Neoplasms of Trachea, Bronchus, and Lung C33-C34	35	18	17	32	17	15	1	1		2		2
14) Malignant Neoplasms of Breast C50	16		16	14		14	2		2			
15) Malignant Neoplasms of Cervix Uteri, Corpus Uteri, and Ovary C53-C56	9		9	7		7	1		1	1		1
16) Malignant Neoplasms of Male Genital Organs C60-C63	14	14		11	11		1	1		2	2	
17) Malignant Neoplasms of Urinary Tract C64-C68	5	2	3	5	2	3						
18) Non-Hodgkin's Lymphoma C82-C85	15	7	8	13	7	6	2		2			
19) Leukemia C91-C95	12	5	7	11	5	6	1		1			
20) All Other and Unspecified Malignant Neoplasms .. Residual of C00-C97	83	38	45	80	37	43	3	1	2			
21) Benign Neoplasms and Unspecified Neoplasms D00-D48	8	3	5	8	3	5						
22) Anemias D50-D64	1	1		1	1							
23) Diabetes Mellitus E10-E14	17	7	10	16	6	10	1	1				
24) Nutritional Deficiencies E40-E64												
25) Meningitis G00,G03	2	1	1	2	1	1						
26) Ischemic Heart Diseases I20-I25	73	41	32	68	38	30	2	1	1	3	2	1
27) All Other Diseases of Heart I00-I09,I11,I13,I26-I51	81	37	44	76	35	41	4	2	2	1		1
28) Cerebrovascular Diseases I60-I69	45	24	21	42	23	19	2	1	1	1		1
29) Other Cardiovascular Diseases I10,I12, I15,I70-I78	13	5	8	12	5	7				1		1
30) Other Disorders of Circulatory System I80-I99	2	1	1	2	1	1						
31) Influenza and Pneumonia J09-J18	13	7	6	13	7	6						
32) Other Acute Lower Respiratory Infections J20-J22												
33) Chronic Lower Respiratory Diseases J40-J47	23	9	14	22	8	14	1	1				
34) Other Diseases of Respiratory System J00-J06,J30-J39,J60-J98	19	13	6	18	13	5	1		1			
35) Diseases of the Digestive System K00-K93	41	27	14	38	25	13	2	1	1	1	1	
36) Diseases of the Genitourinary System N00-N99	31	14	17	29	12	17	2	2				
37) Pregnancy, Childbirth, and the Puerperium O00-O99												
38) Congenital Malformations, Deformations, Abnormalities Q00-Q99	17	7	10	14	6	8	2	1	1	1		1
39) Symptoms, Signs, and Abnormal Clinical Findings R00-R99	22	11	11	20	10	10	2	1	1			
40) All Other Diseases Not Listed .. Residual of D65-H93,L00-M99,P00-P96	151	71	80	141	66	75	7	4	3	3	1	2
41) Motor Vehicle Accidents ..... Selected Codes V02-V89	31	21	10	30	20	10	1	1				
42) Other Transport Accidents ..... Selected Codes V01-V99,Y85	2	2		2	2							
43) Accidental Falls and Drowning W00-W19,W65-W74	23	20	3	21	18	3				2	2	
44) Accidental Discharge of Firearms W32-W34	1	1		1	1							
45) All Other Unintentional Injuries ..... Residual of W20-X59,Y86	28	22	6	27	21	6				1	1	
46) Suicide by Discharge of Firearms X72-X74	7	7		7	7							
47) Suicide by Other Means X60-X71,X75-X84,Y870	22	17	5	21	16	5	1	1				
48) Homicide by Discharge of Firearms X93-X95	11	7	4	10	7	3	1		1			
49) Homicide by Other Means X85-X92,X96-Y09,Y871	7	3	4	6	3	3	1		1			
50) Events of Undetermined Intent Y10-Y34,Y872,Y899												
51) Legal Intervention and Operations of War Y35-Y36,Y890-Y891												
52) Complications of Medical and Surgical Care Y40-Y84,Y88	1	1		1	1							

TABLE 25
ONE HUNDRED THIRTEEN SELECTED CAUSES OF RESIDENT DEATHS
BY ICD TENTH REVISION CODES BY AGE, RACE, AND SEX
VIRGINIA, 2013

NATIONAL CENTER FOR HEALTH STATISTICS LIST OF 113 SELECTED CAUSES OF DEATH BY ICD 10 CODES	RACE AND SEX	TOTAL	AGE IN YEARS: Under 5 < 1	1-4	5-9	10-14	15-19	20-24	25-29	30-34	35-39	40-44	45-49	50-54	55-59	60-64	65-69	70-74	75-79	80-84	85 Up	Age Unk
1-113	TOTAL	62,309	632	80	54	67	212	432	484	567	620	943	1,569	2,742	3,704	4,532	5,324	6,072	6,818	8,407	19,050	
	WH M	24,099	191	31	18	22	97	214	235	262	254	420	654	1,197	1,603	1,981	2,337	2,655	2,755	3,378	5,795	
	WH F	24,700	144	20	14	22	52	71	91	139	182	244	448	713	995	1,267	1,723	2,064	2,612	3,562	10,337	
ALL CAUSES OF DEATH	BK M	6,130	135	11	6	12	45	93	111	96	103	131	237	450	621	689	646	652	658	586	848	
	BK F	6,036	129	11	12	8	12	42	34	54	59	113	188	333	408	506	484	540	636	720	1,747	
	OT M	687	15	5	1	1	5	11	9	14	12	16	23	27	43	50	69	89	85	77	135	
	OT F	656	17	2	3	2	1	1	4	2	10	19	19	22	34	39	65	72	72	84	188	
1	TOTAL	1	1																			
	WH M	1	1																			
	WH F																					
Salmonella Infections (A01-A02)	BK M																					
	BK F																					
	OT M																					
	OT F																					
2	TOTAL																					
	WH M																					
	WH F																					
Shigellosis and Amebiasis (A03,A06)	BK M																					
	BK F																					
	OT M																					
	OT F																					
3	TOTAL	327	9	1								1	3	6	7	14	21	27	46	55	137	
	WH M	119	6	1									2	4	1	7	11	11	16	19	41	
	WH F	178	1									1		2	5	7	7	12	26	32	85	
Certain Other Intestinal Infections (A04,A07-A09)	BK M	8	1														1		3	1	2	
	BK F	17											1		1		2	4	1		8	
	OT M	3																		2	1	
	OT F	2	1																	1		
4-5	TOTAL	13											1	1	2	2	3	1	2		1	
	WH M	4											1		1	1					1	
	WH F	3													1		2					
Tuberculosis, All Forms (A16-A19)	BK M	1																1				
	BK F	2														1			1			
	OT M																					
	OT F	3												1			1		1			
4	TOTAL	9											1	1	2	1	2	1	1			
	WH M	3											1		1	1						
	WH F	2													1		1					
Respiratory Tuberculosis (A16)	BK M	1																1				
	BK F																					
	OT M																					
	OT F	3												1			1		1			
5	TOTAL	4														1	1		1		1	
	WH M	1																			1	
	WH F	1															1					
Other Tuberculosis (A17-A19)	BK M																					
	BK F	2														1			1			
	OT M																					
	OT F																					
6	TOTAL																					
	WH M																					
	WH F																					
Whooping Cough (A37)	BK M																					
	BK F																					
	OT M																					
	OT F																					
8	TOTAL																					
	WH M																					
	WH F																					
Meningococcal Infection (A39)	BK M																					
	BK F																					
	OT M																					
	OT F																					
9	TOTAL	1,464	5	1		3	4	3	6	5	7	19	32	69	101	105	124	157	193	208	422	
	WH M	498	1				3	1	3	2	1	8	6	23	38	34	36	65	68	74	135	
	WH F	567	2			1		1	1	2	2	4	10	21	26	29	47	54	76	96	195	
Septicemia (A40-A41)	BK M	178	1	1		1	1	1	1	1	2	3	10	9	22	22	18	20	25	11	29	
	BK F	179	1								1	4	5	16	14	18	13	15	19	23	50	
	OT M	22														1	8	2	5		6	
	OT F	20				1			1		1		1		1	1	2	1		4	7	

TABLE 25
ONE HUNDRED THIRTEEN SELECTED CAUSES OF RESIDENT DEATHS BY ICD TENTH REVISION CODES BY AGE, RACE, AND SEX
VIRGINIA, 2013

NATIONAL CENTER FOR HEALTH STATISTICS LIST OF 113 SELECTED CAUSES OF DEATH BY ICD 10 CODES	RACE AND SEX	TOTAL	AGE IN YEARS: Under 5 < 1	Under 5 1-4	5-9	10-14	15-19	20-24	25-29	30-34	35-39	40-44	45-49	50-54	55-59	60-64	65-69	70-74	75-79	80-84	85 Up	Age Unk
10	TOTAL	2												1	1							
	WH M	1													1							
	WH F																					
Syphilis (A50-A53)	BK M	1												1								
	BK F																					
	OT M																					
	OT F																					
12	TOTAL																					
	WH M																					
Arthropod-Borne	WH F																					
Viral Encephalitis	BK M																					
(A83-A84,A85.2)	BK F																					
	OT M																					
	OT F																					
13	TOTAL																					
	WH M																					
	WH F																					
Measles (B05)	BK M																					
	BK F																					
	OT M																					
	OT F																					
14	TOTAL	142						1				4	13	27	47	22	14	4	2	6	2	
	WH M	67										2	8	15	27	11	4					
	WH F	30						1					3	4	4	5	5	2	1	3	2	
Viral Hepatitis (B15-B19)	BK M	28										2	1	5	10	4	4	1		1		
	BK F	12											1	2	4	2		1	1	1		
	OT M	2												1			1					
	OT F	3													2					1		
15	TOTAL	119							7	4	9	16	13	23	13	16	6	7	3	1	1	
	WH M	28								1	2	4	3	7	3	1	2	2	2	1		
	WH F	7							1		1	1		2	2							
Human Immunodeficiency Virus	BK M	57							4	2	3	5	5	12	6	12	4	2	1		1	
(HIV) Disease (B20-B24)	BK F	26							2	1	3	5	5	2	2	3		3				
	OT M	1										1										
	OT F																					
17	TOTAL	161	4			1	4		1	1	2	5	9	8	16	16	12	20	21	17	24	
	WH M	58					2		1		1	1	4	2	9	8	1	7	11	7	4	
	WH F	57					1			1		2	3	2	4	4	8	6	5	6	15	
Other Infectious and Parasitic Diseases	BK M	21	2			1							1	3	2	3	2	5	1	1		
(Residual of A00-B99)	BK F	19	2				1				1	2	1		1	1	1		3	2	4	
	OT M	4												1				1		1	1	
	OT F	2																1	1			
18-40	TOTAL	14,348		3	9	18	18	31	26	67	78	204	402	798	1,217	1,631	1,883	2,022	1,904	1,815	2,222	
	WH M	5,829		2	2	11	7	7	8	21	24	68	135	307	462	669	797	892	809	772	836	
	WH F	5,236			3	5	6	9	13	24	34	63	147	269	374	515	650	724	709	707	984	
Malignant Neoplasms (C00-C97)	BK M	1,469			3	1	4	4	2	6	6	24	46	90	179	226	218	188	178	137	157	
	BK F	1,454		1	1	1	1	8	3	14	10	36	56	110	167	185	171	163	165	163	199	
	OT M	183						3		1	2	2	8	9	16	15	25	31	25	21	25	
	OT F	177								1	2	11	10	13	19	21	22	24	18	15	21	
18	TOTAL	223							1	3		2	8	22	28	33	32	27	18	22	27	
	WH M	128							1	1		2	4	10	18	23	24	15	9	10	11	
	WH F	58											2	4	5	5	4	8	5	10	15	
Lip, Oral Cavity, and Pharynx (C00-C14)	BK M	23											1	6	3	3	4	2	3	1		
	BK F	11								2				1	2	1		2	1	1	1	
	OT M	3											1	1		1						
	OT F																					

TABLE 25
ONE HUNDRED THIRTEEN SELECTED CAUSES OF RESIDENT DEATHS
BY ICD TENTH REVISION CODES BY AGE, RACE, AND SEX
VIRGINIA, 2013

NATIONAL CENTER FOR HEALTH STATISTICS LIST OF 113 SELECTED CAUSES OF DEATH BY ICD 10 CODES	RACE AND SEX	TOTAL	AGE IN YEARS: Under 5 < 1	Under 5 1-4	5-9	10-14	15-19	20-24	25-29	30-34	35-39	40-44	45-49	50-54	55-59	60-64	65-69	70-74	75-79	80-84	85 Up	Age Unk
19	TOTAL	352										2	13	20	34	56	60	53	43	32	39	
	WH M	222										1	7	16	21	36	40	35	31	19	16	
	WH F	64											2	2	6	8	11	6	6	9	14	
Esophagus (C15)	BK M	43										1	3	2	4	11	6	5	5	3	3	
	BK F	16											1		1	1	1	5	1	1	5	
	OT M	4													2		1				1	
	OT F	3															1	2				
20	TOTAL	255							2	1	2	14	15	13	20	24	33	22	28	33	48	
	WH M	89							1		2	8	5	4	6	9	13	7	12	13	9	
	WH F	77							1	1		2	4	3	6	7	9	7	6	10	21	
Stomach (C16)	BK M	37										2	2	4		6	5	2	3	7	6	
	BK F	31										1		2	3	1	3	5	5	1	10	
	OT M	10											1		3		2	1	1	2		
	OT F	11										1	3		2	1	1		1		2	
21	TOTAL	1,213						1	3	7	11	32	51	80	101	130	131	154	137	156	219	
	WH M	472							1	1	6	9	15	30	39	55	64	71	54	57	70	
	WH F	420								2	2	8	18	24	22	35	34	50	57	61	107	
Colon, Rectum, and Anus (C18-C21)	BK M	152								2	2	9	8	15	22	23	15	15	14	15	12	
	BK F	140						1	2	1		5	7	10	16	16	13	15	11	19	24	
	OT M	17									1	1	3	1	2	1	2	2	1		3	
	OT F	12								1							3	1		4	3	
22	TOTAL	524						3			2	5	17	37	80	84	82	66	57	45	46	
	WH M	248						2			1	1	9	20	38	44	39	30	27	21	16	
	WH F	109										1	3	4	7	12	13	17	17	15	20	
Liver and Intrahepatic Bile Ducts (C22)	BK M	88						1				1	1	3	23	23	16	9	4	4	3	
	BK F	40										1	3	6	7	2	5	2	4	4	6	
	OT M	26									1		1	3	3	2	7	6	3			
	OT F	13										1		1	2	1	2	2	2	1	1	
23	TOTAL	990							1	1	2	7	22	51	81	107	137	163	149	126	143	
	WH M	395										2	11	20	36	50	57	76	65	42	36	
	WH F	337							1	1	1	3	4	10	20	30	41	53	53	54	66	
Pancreas (C25)	BK M	107										1	4	8	13	12	18	22	10	9	10	
	BK F	125									1	1	3	13	9	12	15	9	18	17	27	
	OT M	18													2	1	3	2	2	4	4	
	OT F	8													1	2	3	1	1			
24	TOTAL	88											1	7	13	11	14	12	13	8	9	
	WH M	54												4	10	5	7	8	6	7	7	
	WH F	10													2	1	3	1	2	1		
Larynx (C32)	BK M	16												3	1	4	3	2	2		1	
	BK F	8											1			1	1	1	3		1	
	OT M																					
	OT F																					
25	TOTAL	3,880					1	1	1	1	5	23	74	217	318	497	610	653	561	483	435	
	WH M	1,665					1		1	1	1	11	22	92	121	211	268	306	247	223	160	
	WH F	1,426									4	5	34	72	104	157	208	241	210	186	205	
Trachea, Bronchus, and Lung (C33-C34)	BK M	409										5	12	26	56	73	79	50	45	30	33	
	BK F	306						1					5	22	32	46	47	43	46	35	29	
	OT M	44												3	3	6	5	8	10	4	5	
	OT F	30										2	1	2	2	4	3	5	3	5	3	
26	TOTAL	240					1	1		1	2	10	11	12	29	22	29	33	33	28	28	
	WH M	152									1	6	6	8	15	18	17	21	20	19	21	
	WH F	80					1	1		1	1	3	5	4	14	4	12	10	9	9	6	
Melanoma of Skin (C43)	BK M	3										1						1	1			
	BK F	5																1	3		1	
	OT M																					
	OT F																					
27	TOTAL	1,059							2	11	16	35	51	93	128	138	127	102	106	98	152	
	WH M	12									1			1		2	1	1	1	1	4	
	WH F	741							2	4	11	18	28	58	76	94	88	83	80	75	124	
Breast (C50)	BK M	7												1	1		2		1	2		
	BK F	274								7	4	14	20	31	48	38	33	17	22	20	20	
	OT M																					
	OT F	25										3	3	2	3	4	3	1	2		4	

TABLE 25
ONE HUNDRED THIRTEEN SELECTED CAUSES OF RESIDENT DEATHS BY ICD TENTH REVISION CODES BY AGE, RACE, AND SEX
VIRGINIA, 2013

NATIONAL CENTER FOR HEALTH STATISTICS LIST OF 113 SELECTED CAUSES OF DEATH BY ICD 10 CODES	RACE AND SEX	TOTAL	AGE IN YEARS: Under 5 < 1	Under 5 1-4	5-9	10-14	15-19	20-24	25-29	30-34	35-39	40-44	45-49	50-54	55-59	60-64	65-69	70-74	75-79	80-84	85 Up	Age Unk
28	TOTAL	83							2	3	4	10	6	11	8	12	8	5	5	6	3	
	WH M																					
	WH F	55							2	3	3	4	4	6	4	8	8	4	3	3	3	
Cervix Uteri (C53)	BK M																					
	BK F	22									1	4	1	5	3	3		1	1	3		
	OT M																					
	OT F	6										2	1		1	1			1			
29	TOTAL	242									1	3	5	12	18	31	44	38	42	27	21	
	WH M																					
	WH F	156										3	4	7	13	14	24	28	27	19	17	
Corpus Uteri and Uterus (C54-C55)	BK M																					
	BK F	81									1		1	5	5	15	19	10	13	8	4	
	OT M																					
	OT F	5														2	1		2			
30	TOTAL	337						1		2	1	3	5	19	27	35	46	54	44	48	52	
	WH M	2																1		1		
	WH F	275						1		1	1	1	4	13	19	29	38	46	38	39	45	
Ovary (C56)	BK M																					
	BK F	46								1		2		3	6	6	7	4	3	7	7	
	OT M																					
	OT F	14											1	3	2		1	3	3	1		
31	TOTAL	697											1	5	24	42	64	110	107	140	204	
	WH M	488												4	10	22	46	74	74	105	153	
	WH F	1																	1			
Prostate (C61)	BK M	198											1	1	14	19	18	36	32	30	47	
	BK F																					
	OT M	10														1				5	4	
	OT F																					
32	TOTAL	313								2		4	6	22	30	37	39	41	47	35	50	
	WH M	168										4	4	13	20	22	20	26	21	17	21	
	WH F	94								1				6	4	9	11	8	16	16	23	
Kidney and Renal Pelvis (C64-C65)	BK M	29								1			1	1	6	3	6	3	6	1	1	
	BK F	17											1	1		2	2	2	4	1	4	
	OT M	2														1		1				
	OT F	3												1				1			1	
33	TOTAL	372										2	5	11	23	26	35	46	56	58	110	
	WH M	236										1	4	8	10	17	24	31	32	43	66	
	WH F	76											1	1	6	4	5	9	12	9	29	
Bladder (C67)	BK M	39										1		2	4	3	6	6	7	2	8	
	BK F	17													3	2			4	2	6	
	OT M	2																	1	1		
	OT F	2																		1	1	
34	TOTAL	354		1	3	8	3	5	2	4	8	15	15	36	37	52	34	45	33	29	24	
	WH M	164			1	3	2	1		1	4	9	7	19	17	25	13	17	15	19	11	
Meninges, Brain, and Other	WH F	143			1	4	1	2	1	3	2	3	6	10	15	21	15	23	15	10	11	
Parts Central Nervous System	BK M	19			1			2	1		1		1	2	2	4	3		2			
(C70-C72)	BK F	18		1		1					1	1	1	4	2	2	1	2			2	
	OT M	6										1		1			1	2	1			
	OT F	4										1			1		1	1				
35-39	TOTAL	1,373		1	2	7	8	9	8	13	10	22	32	44	94	111	152	168	194	211	287	
	WH M	595		1		5	3	2	2	8	2	7	13	19	44	52	72	70	97	76	122	
	WH F	482				1	4	2	4		5	7	12	15	23	27	51	56	59	92	124	
Lymphoid, Hematopoietic and	BK M	130			1	1			1	2	1	3	4	6	14	17	19	11	17	17	16	
Related Tissue (C81-C96)	BK F	124			1		1	4	1	2	1	4	2	3	11	9	8	23	15	21	18	
	OT M	20						1		1			1			1	1	5	3	3	4	
	OT F	22									1	1		1	2	5	1	3	3	2	3	

TABLE 25
ONE HUNDRED THIRTEEN SELECTED CAUSES OF RESIDENT DEATHS BY ICD TENTH REVISION CODES BY AGE, RACE, AND SEX
VIRGINIA, 2013

NATIONAL CENTER FOR HEALTH STATISTICS LIST OF 113 SELECTED CAUSES OF DEATH BY ICD 10 CODES	RACE AND SEX	TOTAL	AGE IN YEARS: Under 5 < 1	Under 5 1-4	5-9	10-14	15-19	20-24	25-29	30-34	35-39	40-44	45-49	50-54	55-59	60-64	65-69	70-74	75-79	80-84	85 Up	Age Unk
35	TOTAL	30							1			2	1		3	3	5	2	2	6	5	
	WH M	13											1		1	1	3	2	1	2	2	
	WH F	10										1			1	2	1		1	3	1	
Hodgkin's Disease (C81)	BK M	4							1			1									2	
	BK F	3													1		1			1		
	OT M																					
	OT F																					
36	TOTAL	493				2	2	2	3	6	5	7	11	13	40	39	55	54	76	65	113	
	WH M	214				2			2	3		4	3	4	23	21	25	23	36	23	45	
	WH F	183					1		1		3	1	6	3	11	10	20	16	25	33	53	
Non-Hodgkin's Lymphoma (C82-C85)	BK M	36								1	1		2	4	3	3	5	4	7	2	4	
	BK F	40					1	2		1	1	2		1	2	2	4	7	5	5	7	
	OT M	9								1								3	1	1	3	
	OT F	11												1	1	3	1	1	2	1	1	
37	TOTAL	531		1	2	5	6	7	4	6	5	10	12	16	33	42	54	68	70	84	106	
	WH M	244		1		3	3	2		4	2	3	5	7	13	17	27	31	41	36	49	
	WH F	193				1	3	2	3		2	5	5	8	7	12	18	27	18	34	48	
Leukemia (C91-C95)	BK M	45			1	1				1		1	1	1	5	8	8	4	4	6	4	
	BK F	35			1			2	1	1					7	3		4	6	6	4	
	OT M	9						1					1				1	2	1	2	1	
	OT F	5									1	1			1	2						
38	TOTAL	317								1		3	8	15	18	27	38	43	46	56	62	
	WH M	124								1			4	8	7	13	17	14	19	15	26	
Multiple Myeloma and Immunoproliferative	WH F	94											1	4	4	3	12	12	15	22	21	
Neoplasms (C88,C90)	BK M	45										1	1	1	6	6	6	3	6	9	6	
	BK F	46										2	2	2	1	4	3	12	4	9	7	
	OT M	2														1			1			
	OT F	6																2	1	1	2	
39	TOTAL	2																1			1	
	WH M																					
Other Malignancies of Lymphoid	WH F	2																1			1	
and Hematopoietic Tissue (C96)	BK M																					
	BK F																					
	OT M																					
	OT F																					
40	TOTAL	1,753		1	4	3	5	10	4	18	14	15	64	86	124	183	206	230	231	230	325	
	WH M	739		1	1	3	1	2	2	9	6	7	28	39	57	78	92	103	98	99	113	
All Other and Unspecified	WH F	632			2			3	2	7	4	5	16	30	28	50	75	74	93	89	154	
Malignant Neoplasms	BK M	169			1		4	1		1	2		8	10	16	25	18	24	26	16	17	
(Residual of C00-C97)	BK F	173						2		1	1	3	10	4	19	28	16	21	11	23	34	
	OT M	21						2					1		1	1	3	4	3	2	4	
	OT F	19									1		1	3	3	1	2	4		1	3	
41	TOTAL	409	5	3	2	1	1		3	2	3	7	4	15	15	23	25	46	45	77	132	
	WH M	200	5	1		1	1		2	1		2	2	3	6	13	18	25	23	41	56	
Benign Neoplasms and Neoplasms	WH F	134		2	1						1	1	2	5	7	5	5	12	13	24	56	
of Unspecified Nature (D00-D48)	BK M	28			1				1		1	2		1	1	2		4	5	7	3	
	BK F	35								1		1		4	1	2	1	2	4	3	16	
	OT M	7												2			1	2		1	1	
	OT F	5									1	1				1		1		1		
42	TOTAL	159			1			1	2	3	1	4	5	7	6	11	10	13	19	17	59	
	WH M	53			1					1		1	1	3	3	5	4	3	5	7	19	
	WH F	60						1				2	1	1	2	3	2	6	7	5	30	
Anemias (D50-D64)	BK M	14							1		1		2	1			3	1	2	1	2	
	BK F	28							1	1		1	1	2	1	3	1	3	4	3	7	
	OT M	3								1									1		1	
	OT F	1																		1		

TABLE 25
ONE HUNDRED THIRTEEN SELECTED CAUSES OF RESIDENT DEATHS BY ICD TENTH REVISION CODES BY AGE, RACE, AND SEX
VIRGINIA, 2013

NATIONAL CENTER FOR HEALTH STATISTICS LIST OF 113 SELECTED CAUSES OF DEATH BY ICD 10 CODES	RACE AND SEX	TOTAL	AGE IN YEARS: Under 5 < 1	1-4	5-9	10-14	15-19	20-24	25-29	30-34	35-39	40-44	45-49	50-54	55-59	60-64	65-69	70-74	75-79	80-84	85 Up	Age Unk
43	TOTAL	1,618	1				1	5	7	6	13	25	55	89	143	176	190	175	181	220	331	
	WH M	583						4	1	4	8	12	22	29	52	78	83	77	51	79	83	
	WH F	507						1			2	4	13	19	35	43	55	45	61	84	145	
Diabetes Mellitus (E10-E14)	BK M	242	1						4	2	2	4	12	22	29	25	26	27	35	22	31	
	BK F	235					1		2		1	5	7	18	21	29	18	20	26	30	57	
	OT M	27											1		4	1	6	5	5	2	3	
	OT F	24												1	2		2	1	3	3	12	
44-45	TOTAL	87								1	1		2	4	6	5	7	7	12	13	29	
	WH M	28								1			1	2	1	1	3	2	4	5	8	
	WH F	42									1		1	1	1	3	2	5	7	6	15	
Nutritional Deficiencies (E40-E64)	BK M	5													2	1				1	1	
	BK F	11												1	2		2		1	1	4	
	OT M	1																			1	
	OT F																					
44	TOTAL	85								1	1		2	4	6	4	7	7	12	13	28	
	WH M	27								1			1	2	1	1	3	2	4	5	7	
	WH F	42									1		1	1	1	3	2	5	7	6	15	
Malnutrition (E40-E46)	BK M	4													2					1	1	
	BK F	11												1	2		2		1	1	4	
	OT M	1																			1	
	OT F																					
45	TOTAL	2														1					1	
	WH M	1																			1	
	WH F																					
Other Nutritional Deficiencies (E50-E64)	BK M	1														1						
	BK F																					
	OT M																					
	OT F																					
46	TOTAL	16	1					2				1		1	1		3	4		2	1	
	WH M	5						1							1		2	1				
	WH F	5										1		1				1		1	1	
Meningitis (G00,G03)	BK M	3															1	1		1		
	BK F	2	1					1														
	OT M																					
	OT F	1																1				
47	TOTAL	549													1	7	19	50	95	133	244	
	WH M	294													1	4	9	33	52	76	119	
	WH F	186														2	6	12	26	39	101	
Parkinson's Disease (G20-G21)	BK M	27															3	2	9	7	6	
	BK F	25																1	4	6	14	
	OT M	10														1		1	3	3	2	
	OT F	7															1	1	1	2	2	
48	TOTAL	1,634										1		2	7	12	31	74	157	296	1,054	
	WH M	418												1	1	5	13	29	46	81	242	
	WH F	999										1		1	6	6	12	38	83	175	677	
Alzheimer's Disease (G30)	BK M	56															4	3	11	14	24	
	BK F	141														1	2	4	16	23	95	
	OT M	3																		1	2	
	OT F	17																	1	2	14	
49-64	TOTAL	17,991	10	3	6	2	10	30	33	72	93	175	362	685	956	1,162	1,440	1,658	1,905	2,572	6,817	
	WH M	6,878	2		3		3	6	14	19	32	76	146	309	436	547	674	739	779	1,067	2,026	
	WH F	7,052	3	1	2		3	8	4	20	20	31	72	137	206	248	387	473	658	1,030	3,749	
Major Cardiovascular Diseases (I00-I78)	BK M	1,866	3	1		1	2	6	11	19	32	37	79	137	193	195	214	225	218	205	288	
	BK F	1,863	2	1	1	1	1	9	2	13	8	23	52	92	107	150	135	174	208	227	657	
	OT M	168					1	1	2	1	1	5	10	8	9	11	14	26	22	15	42	
	OT F	164										3	3	2	5	11	16	21	20	28	55	

TABLE 25
ONE HUNDRED THIRTEEN SELECTED CAUSES OF RESIDENT DEATHS BY ICD TENTH REVISION CODES BY AGE, RACE, AND SEX
VIRGINIA, 2013

NATIONAL CENTER FOR HEALTH STATISTICS LIST OF 113 SELECTED CAUSES OF DEATH BY ICD 10 CODES	RACE AND SEX	TOTAL	AGE IN YEARS: Under 5 < 1	Under 5 1-4	5-9	10-14	15-19	20-24	25-29	30-34	35-39	40-44	45-49	50-54	55-59	60-64	65-69	70-74	75-79	80-84	85 Up	Age Unk
49-59	TOTAL	13,543	9	3	4		8	25	31	61	76	135	282	540	772	934	1,132	1,260	1,379	1,892	5,000	
	WH M	5,476	2		2		1	5	12	17	26	64	127	265	370	457	564	598	578	814	1,574	
	WH F	5,097	2	1	2		3	7	4	16	17	22	51	102	159	200	292	344	461	727	2,687	
Diseases of Heart (I00-I09,I11,I13,I20-I51)	BK M	1,410	3	1			2	4	11	15	25	27	60	109	153	147	156	158	167	159	213	
	BK F	1,336	2	1			1	8	2	12	7	16	37	58	83	112	101	130	150	159	457	
	OT M	123					1	1	2	1	1	5	6	5	6	10	10	19	12	13	31	
	OT F	101										1	1	1	1	8	9	11	11	20	38	
49	TOTAL	65										2	2	2	4	3	5	4	14	11	18	
	WH M	15										1	1	1	1		3	1	2	3	2	
Acute Rheumatic Fever and	WH F	37												1		2	2	3	9	6	14	
Chronic Rheumatic Heart	BK M	5										1			1				1	1	1	
Disease (I00-I09)	BK F	5													2				2	1		
	OT M	1														1						
	OT F	2											1								1	
50	TOTAL	532							6	7	9	12	25	39	45	56	33	31	35	49	185	
	WH M	171							4	3	3	7	10	14	20	20	15	13	13	17	32	
	WH F	197									1	2	5	10	7	14	7	9	10	18	114	
Hypertensive Heart Disease (I11)	BK M	83							2	2	5	1	4	12	13	13	8	7	7	8	1	
	BK F	76								2		1	6	3	5	8	3	2	5	6	35	
	OT M	1																			1	
	OT F	4										1				1					2	
51	TOTAL	85										1	4	4	4	3	6	11	8	15	29	
	WH M	22										1	2	1			1	4	3	4	6	
	WH F	30													1	1	1	5	1	5	16	
Hypertensive Heart and Renal Disease (I13)	BK M	11											1	2		1	2	1	2	2		
	BK F	21											1	1	3	1	2	1	2	3	7	
	OT M																					
	OT F	1																		1		
52-55	TOTAL	7,441	1	1			1	8	10	18	33	74	154	326	472	587	694	742	802	1,009	2,509	
	WH M	3,352	1						3	5	13	41	84	182	249	311	377	391	371	490	834	
	WH F	2,570					1	3	2	4	7	9	23	61	88	126	166	175	246	353	1,306	
Ischemic Heart Diseases (I20-I25)	BK M	767						2	2	5	10	11	30	55	87	83	90	92	92	78	130	
	BK F	622		1				2	2	3	2	9	12	24	43	56	50	69	75	69	205	
	OT M	77						1	1	1	1	4	5	3	4	6	5	11	11	9	15	
	OT F	53												1	1	5	6	4	7	10	19	
52	TOTAL	2,589		1				4	3	6	13	26	46	141	182	211	272	308	298	332	746	
	WH M	1,167							1	1	6	11	26	93	91	124	147	152	130	146	239	
	WH F	913						2	1	1	4	5	6	24	40	39	65	91	100	132	403	
Acute Myocardial Infarction (I21-I22)	BK M	255								2	2	5	9	14	28	28	31	28	35	33	40	
	BK F	215		1				1	1	2	1	3	3	8	20	20	25	28	28	16	58	
	OT M	26						1				2	2	1	3		1	7	3	3	3	
	OT F	13												1			3	2	2	2	3	
53	TOTAL	560					1		1	1	1	4	16	35	56	69	63	47	56	61	149	
	WH M	206										3	5	12	26	30	30	15	20	26	39	
	WH F	182					1			1			2	7	9	19	16	9	18	23	77	
Other Acute Ischemic Heart Diseases (I24)	BK M	91							1		1		9	9	14	12	11	6	7	7	14	
	BK F	72										1		7	6	7	6	15	7	5	18	
	OT M	4														1		1	2			
	OT F	5													1			1	2		1	
54-55	TOTAL	4,292	1					4	6	11	19	44	92	150	234	307	359	387	448	616	1,614	
	WH M	1,979	1						2	4	7	27	53	77	132	157	200	224	221	318	556	
Angina Pectoris and Chronic	WH F	1,475						1	1	2	3	4	15	30	39	68	85	75	128	198	826	
Ischemic Heart Diseases	BK M	421						2	1	3	7	6	12	32	45	43	48	58	50	38	76	
(I20,I25)	BK F	335						1	1	1	1	5	9	9	17	29	19	26	40	48	129	
	OT M	47							1	1	1	2	3	2	1	5	4	3	6	6	12	
	OT F	35														5	3	1	3	8	15	

TABLE 25
ONE HUNDRED THIRTEEN SELECTED CAUSES OF RESIDENT DEATHS BY ICD TENTH REVISION CODES BY AGE, RACE, AND SEX
VIRGINIA, 2013

NATIONAL CENTER FOR HEALTH STATISTICS LIST OF 113 SELECTED CAUSES OF DEATH BY ICD 10 CODES	RACE AND SEX	TOTAL	AGE IN YEARS: Under 5 < 1	Under 5 1-4	5-9	10-14	15-19	20-24	25-29	30-34	35-39	40-44	45-49	50-54	55-59	60-64	65-69	70-74	75-79	80-84	85 Up	Age Unk
54	TOTAL	977						1	3	5	9	28	39	66	87	88	82	76	84	106	303	
	WH M	458							2	3	4	17	26	35	53	49	54	48	42	42	83	
	WH F	319									1	4	3	13	14	17	15	13	24	44	171	
Atherosclerotic Cardiovascular	BK M	100						1	1	1	4	1	6	11	15	14	9	11	8	6	12	
Disease (I25.0)	BK F	79										4	2	6	5	6	2	3	7	12	32	
	OT M	11								1		2	2	1		2	1		1	1		
	OT F	10															1	1	2	1	5	
55	TOTAL	3,315	1					3	3	6	10	16	53	84	147	219	277	311	364	510	1,311	
	WH M	1,521	1							1	3	10	27	42	79	108	146	176	179	276	473	
All Other Forms of Ischemic Heart Disease	WH F	1,156						1	1	2	2		12	17	25	51	70	62	104	154	655	
(I20,I25.1-I25.9)	BK M	321						1		2	3	5	6	21	30	29	39	47	42	32	64	
	BK F	256						1	1	1	1	1	7	3	12	23	17	23	33	36	97	
	OT M	36							1		1		1	1	1	3	3	3	5	5	12	
	OT F	25														5	2		1	7	10	
56-59	TOTAL	5,420	8	2	4		7	17	15	36	34	46	97	169	247	285	394	472	520	808	2,259	
	WH M	1,916	1		2		1	5	5	9	10	14	30	67	100	126	168	189	189	300	700	
	WH F	2,263	2	1	2		2	4	2	12	9	11	23	30	63	57	116	152	195	345	1,237	
Other Heart Diseases (I26-I51)	BK M	544	3	1			2	2	7	8	10	14	25	40	52	50	56	58	65	70	81	
	BK F	612	2				1	6		7	5	6	18	30	30	47	46	58	66	80	210	
	OT M	44					1		1			1	1	2	2	3	5	8	1	4	15	
	OT F	41														2	3	7	4	9	16	
56	TOTAL	32								1	2	2	2	2	4	3	4	3	4	3	2	
	WH M	17								1	1	2	2	2	1	2	3		3			
	WH F	9									1				1	1		2	1	1	2	
Acute and Subacute Endocarditis (I33)	BK M	2													1		1					
	BK F	3													1					2		
	OT M	1																1				
	OT F																					
57	TOTAL	23			1					2			2	5	1	2	2	2	1	2	3	
	WH M	9								1			2	3			1			1	1	
Diseases of Pericardium	WH F	8			1									1	1			2	1	1	1	
and Acute Myocarditis (I30-I31,I40)	BK M	1								1												
	BK F	2														2						
	OT M	2												1			1					
	OT F	1																			1	
58	TOTAL	1,792						3		3	4	5	14	19	40	53	94	141	176	296	944	
	WH M	628									2	1	5	7	16	25	42	51	68	109	302	
	WH F	798						2			1	1	2	3	8	10	29	46	58	125	513	
Heart Failure (I50)	BK M	154								1	1	2	4	7	12	8	14	19	26	27	33	
	BK F	190						1		2		1	2	2	4	10	8	19	23	31	87	
	OT M	9											1				1	2		1	4	
	OT F	13																4	1	3	5	
59	TOTAL	3,573	8	2	3		7	14	15	30	28	39	79	143	202	227	294	326	339	507	1,310	
	WH M	1,262	1		2		1	5	5	7	7	11	21	55	83	99	122	138	118	190	397	
All Other Forms of Heart Disease	WH F	1,448	2	1	1		2	2	2	12	7	10	21	26	53	46	87	102	135	218	721	
(I26-I28,I34-I38,I42-I49,I51)	BK M	387	3	1			2	2	7	6	9	12	21	33	39	42	41	39	39	43	48	
	BK F	417	2				1	5		5	5	5	16	28	25	35	38	39	43	47	123	
	OT M	32					1		1			1		1	2	3	3	5	1	3	11	
	OT F	27														2	3	3	3	6	10	
60	TOTAL	629								1	1	12	11	36	37	30	45	51	56	72	277	
	WH M	174								1		3	3	13	14	11	10	18	14	18	69	
Essential Hypertension and	WH F	247										3	3	5	7	6	12	10	22	41	138	
Hypertensive Renal Disease (I10,I12,I15)	BK M	91									1	4	5	5	10	8	13	15	11	4	15	
	BK F	103										2		11	5	4	10	6	7	8	50	
	OT M	3												1					1		1	
	OT F	11												1	1	1		2	1	1	4	

TABLE 25
ONE HUNDRED THIRTEEN SELECTED CAUSES OF RESIDENT DEATHS BY ICD TENTH REVISION CODES BY AGE, RACE, AND SEX
VIRGINIA, 2013

NATIONAL CENTER FOR HEALTH STATISTICS LIST OF 113 SELECTED CAUSES OF DEATH BY ICD 10 CODES	RACE AND SEX	TOTAL	AGE IN YEARS: Under 5 < 1	Under 5 1-4	5-9	10-14	15-19	20-24	25-29	30-34	35-39	40-44	45-49	50-54	55-59	60-64	65-69	70-74	75-79	80-84	85 Up	Age Unk
61	TOTAL	3,278	1		2	2	2	4	1	9	14	24	60	98	129	161	216	291	400	520	1,344	
	WH M	1,022			1		2	1	1	1	6	8	13	27	40	59	78	99	160	197	329	
	WH F	1,490	1					1		3	3	5	16	25	37	34	68	99	152	236	810	
Cerebrovascular Diseases (I60-I69)	BK M	312				1		1		4	4	6	12	22	29	35	39	45	30	32	52	
	BK F	370			1	1		1		1	1	3	13	22	18	30	22	36	42	47	132	
	OT M	35											4	2	3	1	2	5	8	2	8	
	OT F	49										2	2		2	2	7	7	8	6	13	
62	TOTAL	112											3	1	1	7	7	7	9	15	62	
	WH M	34											2			4	4	3	2	6	13	
	WH F	57														2		3	4	4	44	
Atherosclerosis (I70)	BK M	9											1		1		2	1	2	1	1	
	BK F	11												1		1	1		1	3	4	
	OT M																					
	OT F	1																		1		
63-64	TOTAL	429						1	1	1	2	4	6	10	17	30	40	49	61	73	134	
	WH M	172							1			1	1	4	12	16	18	21	25	32	41	
Other Diseases of Circulatory System	WH F	161								1		1	2	5	3	6	15	17	19	22	70	
(I71-I78)	BK M	44						1			2		1	1		5	4	6	8	9	7	
	BK F	43										2	2		1	3	1	2	8	10	14	
	OT M	7															2	2	1		2	
	OT F	2													1			1				
63	TOTAL	210						1	1		2	2	4	6	9	15	16	27	35	38	54	
	WH M	100							1				1	1	7	9	9	15	17	20	20	
	WH F	70											1	4	1	3	4	7	12	12	26	
Aortic Aneurysm and Dissection (I71)	BK M	17						1			2		1	1		2	1	2	3	3	1	
	BK F	17										2	1		1	1		1	3	3	5	
	OT M	6															2	2			2	
	OT F																					
64	TOTAL	219								1		2	2	4	8	15	24	22	26	35	80	
	WH M	72										1		3	5	7	9	6	8	12	21	
Other Diseases of Arteries, Arterioles,	WH F	91								1		1	1	1	2	3	11	10	7	10	44	
and Capillaries (I72-I78)	BK M	27														3	3	4	5	6	6	
	BK F	26											1			2	1	1	5	7	9	
	OT M	1																	1			
	OT F	2													1			1				
65	TOTAL	103							1	5	6	8	9	2	9	6	8	8	7	12	22	
	WH M	35							1	1		1	4	1	5	1	4	2	2	6	7	
	WH F	35								1	4	2	1		2	2	2	3	3	3	12	
Other Disorders of Circulatory System	BK M	18								1	1	3	2		2	3	1	2	2	1		
(I80-I99)	BK F	14								2	1	2	2	1			1	1		1	3	
	OT M																					
	OT F	1																		1		
66-67	TOTAL	1,430	5	3		1		5	4	5	6	14	19	38	47	58	80	123	162	214	646	
	WH M	587	2	1				2	3	4	2	6	6	21	19	22	45	53	72	94	235	
	WH F	618		1		1		1	1	1	2	6	7	8	14	23	23	44	64	93	329	
Influenza and Pneumonia (J09-J18)	BK M	97	2					2			1	2	3	5	6	8	7	13	7	17	24	
	BK F	94	1	1							1		2	4	7	4	3	9	14	6	42	
	OT M	20													1	1	1	2	4	4	7	
	OT F	14											1				1	2	1		9	
66	TOTAL	68		1		1		1		2	2		4	2	3	2	6	4	4	5	31	
	WH M	25		1				1		1	1		1	1	1		1	1	3	2	11	
	WH F	38				1				1	1		1	1	1	2	5	1	1	3	20	
Influenza (J09-J11)	BK M	3											1					2				
	BK F	1													1							
	OT M																					
	OT F	1											1									

TABLE 25
ONE HUNDRED THIRTEEN SELECTED CAUSES OF RESIDENT DEATHS BY ICD TENTH REVISION CODES BY AGE, RACE, AND SEX
VIRGINIA, 2013

NATIONAL CENTER FOR HEALTH STATISTICS LIST OF 113 SELECTED CAUSES OF DEATH BY ICD 10 CODES	RACE AND SEX	TOTAL	AGE IN YEARS: Under 5 < 1	1-4	5-9	10-14	15-19	20-24	25-29	30-34	35-39	40-44	45-49	50-54	55-59	60-64	65-69	70-74	75-79	80-84	85 Up	Age Unk
67	TOTAL	1,362	5	2				4	4	3	4	14	15	36	44	56	74	119	158	209	615	
	WH M	562	2					1	3	3	1	6	5	20	18	22	44	52	69	92	224	
	WH F	580		1				1	1		1	6	6	7	13	21	18	43	63	90	309	
Pneumonia (J12-J18)	BK M	94	2					2			1	2	2	5	6	8	7	11	7	17	24	
	BK F	93	1	1							1		2	4	6	4	3	9	14	6	42	
	OT M	20													1	1	1	2	4	4	7	
	OT F	13															1	2	1		9	
68-69	TOTAL	6	1										1					1		1	2	
	WH M	1																			1	
	WH F	2																		1	1	
Other Acute Lower Respiratory Infections	BK M	2											1					1				
(J20-J22)	BK F	1	1																			
	OT M																					
	OT F																					
68	TOTAL	4	1															1		1	1	
	WH M																					
	WH F	2																		1	1	
Acute Bronchitis and Brochiolitis (J20-J21)	BK M	1																1				
	BK F	1	1																			
	OT M																					
	OT F																					
69	TOTAL	2											1								1	
	WH M	1																			1	
Unspecified Acute Lower	WH F																					
Respiratory Infection (J22)	BK M	1											1									
	BK F																					
	OT M																					
	OT F																					
70-73	TOTAL	3,168		3	4	3		1	3		10	11	32	57	142	193	314	456	500	602	837	
	WH M	1,235							1		2	1	10	20	51	77	135	203	194	249	292	
	WH F	1,506		3		1			1		1	6	14	25	64	82	132	193	236	291	457	
Chronic Lower Respiratory Diseases	BK M	215				1			1		5	3	4	6	16	21	28	36	29	26	39	
(J40-J47)	BK F	170			3	1		1			2	1	3	4	9	12	17	20	35	22	40	
	OT M	23											1	1	2			1	3	8	7	
	OT F	19			1									1		1	2	3	3	6	2	
70	TOTAL	15		3	1											1	2			4	4	
	WH M	4															1			1	2	
	WH F	8		3												1	1			2	1	
Bronchitis, Chronic and Unspecified	BK M	1																			1	
(J40-J42)	BK F																					
	OT M																					
	OT F	2			1															1		
71	TOTAL	152											2	2	14	13	15	28	20	27	31	
	WH M	69											1		5	5	9	16	5	15	13	
	WH F	63												2	6	4	4	9	11	12	15	
Emphysema (J43)	BK M	12											1		2	2	1	3	2		1	
	BK F	8													1	2	1		2		2	
	OT M																					
	OT F																					
72	TOTAL	88			3	3		1	3		7	5	7	7	7	7	2	6	7	11	12	
	WH M	10							1		1			2	1	1	1	1	1	1		
	WH F	33				1			1		1	1	2	2	1	4	1	4	2	6	7	
Asthma (J45-J46)	BK M	15				1			1		3	3	2		2			1	1		1	
	BK F	22			3	1		1			2	1	2	1	3	2			2	2	2	
	OT M	3											1	1						1		
	OT F	5												1					1	1	2	

TABLE 25
ONE HUNDRED THIRTEEN SELECTED CAUSES OF RESIDENT DEATHS
BY ICD TENTH REVISION CODES BY AGE, RACE, AND SEX
VIRGINIA, 2013

NATIONAL CENTER FOR HEALTH STATISTICS LIST OF 113 SELECTED CAUSES OF DEATH BY ICD 10 CODES	RACE AND SEX	TOTAL	AGE IN YEARS: Under 5 < 1	1-4	5-9	10-14	15-19	20-24	25-29	30-34	35-39	40-44	45-49	50-54	55-59	60-64	65-69	70-74	75-79	80-84	85 Up	Age Unk
73	TOTAL	2,913									3	6	23	48	121	172	295	422	473	560	790	
	WH M	1,152									1	1	9	18	45	71	124	186	188	232	277	
	WH F	1,402										5	12	21	57	73	126	180	223	271	434	
Other Chronic Lower Respiratory Diseases	BK M	187									2		1	6	12	19	27	32	26	26	36	
(J44,J47)	BK F	140											1	3	5	8	16	20	31	20	36	
	OT M	20													2			1	3	7	7	
	OT F	12														1	2	3	2	4		
74	TOTAL	48											1	2			5	6	7	7	20	
	WH M	46												2			5	6	6	7	20	
	WH F	2											1						1			
Pneumoconioses and Chemical Effects	BK M																					
(J60-J66,J68)	BK F																					
	OT M																					
	OT F																					
75	TOTAL	532				1			2	1	1	1	3	16	11	26	36	36	61	88	249	
	WH M	249							1		1		1	5	6	11	25	12	31	47	109	
	WH F	177				1				1		1		3	2	6	2	11	22	27	101	
Pneumonitis Due to Solids and Liquids	BK M	51							1				2	3	2	3	3	6	4	6	21	
(J69)	BK F	50												4	1	5	5	7	4	8	16	
	OT M	5												1		1	1				2	
	OT F																					
76	TOTAL	1,047	9	7	1	2		3	1	3	10	10	17	32	44	87	116	118	145	150	292	
	WH M	446	3	4				2			2	3	8	10	16	42	58	60	67	70	101	
Other Diseases of Respiratory System	WH F	443	3	1		1		1			3	4	3	11	14	24	42	40	65	69	162	
(J00-J06,J30-J39,J67,J70-J98)	BK M	67	2	1		1				1	1	1	3	5	8	13	6	9	5	3	8	
	BK F	73	1	1	1				1	2	4	2	3	6	5	6	7	7	6	6	15	
	OT M	7													1	2		2	1		1	
	OT F	11															3		1	2	5	
77	TOTAL	50				1						1	1	4	4	4	2	7	7	4	15	
	WH M	19										1		2	1	2	1	3	4	1	4	
	WH F	20												1	2	1		2	3	2	9	
Peptic Ulcer (K25-K28)	BK M	3											1					1		1		
	BK F	5				1								1		1					2	
	OT M	3													1		1	1				
	OT F																					
78	TOTAL	12												2	1	1			1	4	3	
	WH M	4													1	1				1	1	
	WH F	5												1					1	2	1	
Diseases of Appendix (K35-K38)	BK M	2												1							1	
	BK F																					
	OT M	1																		1		
	OT F																					
79	TOTAL	34	1											2	1	2	2	2	4	5	15	
	WH M	12	1												1	2	1			2	5	
	WH F	16												1			1		3	2	9	
Hernia (K40-K46)	BK M	2												1				1				
	BK F	4																1	1	1	1	
	OT M																					
	OT F																					
80-81	TOTAL	836							5	6	12	25	53	147	139	125	124	73	57	41	29	
	WH M	442							2	5	5	16	25	79	80	73	59	42	26	18	12	
	WH F	231							1	1	7	6	20	31	29	27	44	15	21	17	12	
Chronic Liver Disease and Cirrhosis	BK M	100							1			1	4	26	22	21	8	8	6	2	1	
(K70,K73-K74)	BK F	45										2	3	10	6	3	8	5	3	2	3	
	OT M	11							1						1	1	4	2		1	1	
	OT F	7											1	1	1		1	1	1	1		

TABLE 25
ONE HUNDRED THIRTEEN SELECTED CAUSES OF RESIDENT DEATHS BY ICD TENTH REVISION CODES BY AGE, RACE, AND SEX
VIRGINIA, 2013

NATIONAL CENTER FOR HEALTH STATISTICS LIST OF 113 SELECTED CAUSES OF DEATH BY ICD 10 CODES	RACE AND SEX	TOTAL	AGE IN YEARS: Under 5 < 1	Under 5 1-4	5-9	10-14	15-19	20-24	25-29	30-34	35-39	40-44	45-49	50-54	55-59	60-64	65-69	70-74	75-79	80-84	85 Up	Age Unk
80	TOTAL	250							2	4	6	6	24	62	50	36	36	17	4	2	1	
	WH M	150								4	3	3	13	31	34	26	21	11	2	2		
	WH F	54									3	2	8	16	9	4	10		1		1	
Alcoholic Liver Disease (K70)	BK M	32							1				1	10	6	5	4	4	1			
	BK F	11										1	1	5	1	1	1	1				
	OT M	2							1									1				
	OT F	1											1									
81	TOTAL	586							3	2	6	19	29	85	89	89	88	56	53	39	28	
	WH M	292							2	1	2	13	12	48	46	47	38	31	24	16	12	
	WH F	177							1	1	4	4	12	15	20	23	34	15	20	17	11	
Other Chronic Liver Disease	BK M	68										1	3	16	16	16	4	4	5	2	1	
and Cirrhosis (K73-K74)	BK F	34										1	2	5	5	2	7	4	3	2	3	
	OT M	9													1	1	4	1		1	1	
	OT F	6												1	1		1	1	1	1		
82	TOTAL	69								1				1	2	3	3	8	5	16	30	
	WH M	24												1	1	1		5		4	12	
Cholelithiasis and Other	WH F	31														1		1	3	9	17	
Disorders of Gallbladder (K80-K82)	BK M	6								1					1		1	1	1		1	
	BK F	5															2		1	2		
	OT M	3														1		1		1		
	OT F																					
83-86	TOTAL	1,547	3						5	5	9	16	28	43	71	106	104	183	188	236	550	
	WH M	495	1							2	2	3	8	12	19	34	33	56	62	89	174	
Nephritis, Nephrotic Syndrome,	WH F	563	1						1		3	8	10	7	17	21	34	66	62	80	253	
and Nephrosis	BK M	229	1							2	3	3	8	18	21	36	19	25	29	26	38	
(N00-N07,N17-N19,N25-N27)	BK F	221							3	1	1	1	2	6	12	13	14	28	31	39	70	
	OT M	22							1						1	2	2	3	3	2	8	
	OT F	17										1			1		2	5	1		7	
83	TOTAL	15																1	2	6	6	
	WH M																					
Acute and Progressive Nephritic	WH F	9																1		3	5	
and Nephrotic Syndrome	BK M	3																	1	2		
(N00-N01,N04)	BK F	3																	1	1	1	
	OT M																					
	OT F																					
84	TOTAL	1	1																			
Chronic Glomerulonephritis, Nephritis,	WH M																					
Nephritis Unspecified as Acute or Chronic,	WH F	1	1																			
and Renal Sclerosis	BK M																					
(N02-N03,N05-N07,N26)	BK F																					
	OT M																					
	OT F																					
85	TOTAL	1,531	2						5	5	9	16	28	43	71	106	104	182	186	230	544	
	WH M	495	1							2	2	3	8	12	19	34	33	56	62	89	174	
	WH F	553							1		3	8	10	7	17	21	34	65	62	77	248	
Renal Failure (N17-N19)	BK M	226	1							2	3	3	8	18	21	36	19	25	28	24	38	
	BK F	218							3	1	1	1	2	6	12	13	14	28	30	38	69	
	OT M	22							1						1	2	2	3	3	2	8	
	OT F	17										1			1		2	5	1		7	
86	TOTAL																					
	WH M																					
	WH F																					
Other Disorders of Kidney (N25, N27)	BK M																					
	BK F																					
	OT M																					
	OT F																					

TABLE 25
ONE HUNDRED THIRTEEN SELECTED CAUSES OF RESIDENT DEATHS BY ICD TENTH REVISION CODES BY AGE, RACE, AND SEX
VIRGINIA, 2013

NATIONAL CENTER FOR HEALTH STATISTICS LIST OF 113 SELECTED CAUSES OF DEATH BY ICD 10 CODES	RACE AND SEX	TOTAL	AGE IN YEARS: Under 5 < 1	Under 5 1-4	5-9	10-14	15-19	20-24	25-29	30-34	35-39	40-44	45-49	50-54	55-59	60-64	65-69	70-74	75-79	80-84	85 Up	Age Unk
87	TOTAL	8														1	1		2		4	
	WH M	1																			1	
	WH F	6															1		2		3	
Infections of Kidney (N10-N12,N13.6,N15.1)	BK M	1														1						
	BK F																					
	OT M																					
	OT F																					
88	TOTAL	4																1	2		1	
	WH M	2																1			1	
	WH F																					
Hyperplasia of Prostate (N40)	BK M	2																	2			
	BK F																					
	OT M																					
	OT F																					
89	TOTAL	2											1							1		
	WH M																					
	WH F	2											1							1		
Inflammatory Diseases of Female Pelvic Organs (N70-N76)	BK M																					
	BK F																					
	OT M																					
	OT F																					
90-91	TOTAL	13							5	3	5											
	WH M																					
Pregnancy, Childbirth, and the Puerperium (O00-O99)	WH F	5							2	2	1											
	BK M																					
	BK F	8							3	1	4											
	OT M																					
	OT F																					
90	TOTAL																					
	WH M																					
	WH F																					
Pregnancy With Abortive Outcome (O00-O07)	BK M																					
	BK F																					
	OT M																					
	OT F																					
91	TOTAL	13							5	3	5											
	WH M																					
Other Complications of Pregnancy, Childbirth, and the Puerperium (O10-O99)	WH F	5							2	2	1											
	BK M																					
	BK F	8							3	1	4											
	OT M																					
	OT F																					
92	TOTAL	344	341		1		2															
	WH M	95	94				1															
Certain Conditions Originating in the Perinatal Period (P00-P96)	WH F	75	74		1																	
	BK M	78	77				1															
	BK F	76	76																			
	OT M	9	9																			
	OT F	10	10																			
93	TOTAL	228	120	11	3	6	2	1	5	7		7	10	7	13	7	10	5	4	5	5	
	WH M	77	37	3		2	1	1	2	3		4	3	3	7	4	1	1	2	1	2	
Congenital Malformations, Deformations, and Chromosomal Abnormalities (Q00-Q99)	WH F	80	38	2	3	1			1	3		2	4	2	4	2	6	3	2	4	3	
	BK M	24	14				1		1	1			1	2	2	1	1					
	BK F	35	23	4		2						1	2				2	1				
	OT M	5	3	2																		
	OT F	7	5			1			1													
94	TOTAL	1,115	71	4	1		6	20	17	30	23	29	40	27	40	38	50	48	71	126	474	
	WH M	368	18	2	1		4	9	7	20	9	20	20	13	22	21	16	22	25	36	103	
Symptoms, Signs, and Abnormal Findings Not Elsewhere Classified (R00-R99)	WH F	521	16	1			1	4	7	8	13	5	12	5	11	11	26	16	28	66	291	
	BK M	75	19				1	4	1	1		3	2	9	4	2	3	2	4	10	10	
	BK F	121	14	1				3	2			1	5		3	4	5	8	11	10	54	
	OT M	9	3							1			1							1	3	
	OT F	21	1								1								3	3	13	

TABLE 25
ONE HUNDRED THIRTEEN SELECTED CAUSES OF RESIDENT DEATHS BY ICD TENTH REVISION CODES BY AGE, RACE, AND SEX
VIRGINIA, 2013

NATIONAL CENTER FOR HEALTH STATISTICS LIST OF 113 SELECTED CAUSES OF DEATH BY ICD 10 CODES	RACE AND SEX	TOTAL	AGE IN YEARS: Under 5 < 1	1-4	5-9	10-14	15-19	20-24	25-29	30-34	35-39	40-44	45-49	50-54	55-59	60-64	65-69	70-74	75-79	80-84	85 Up	Age Unk
95	TOTAL	8,387	15	11	11	7	12	23	39	49	54	90	143	279	344	442	470	545	831	1,210	3,812	
	WH M	2,591	5	4	5	1	4	10	19	16	18	29	54	123	154	173	170	194	296	401	915	
	WH F	4,147	2	3	1	4	4	6	8	12	14	35	50	76	104	146	174	225	367	582	2,334	
All Other Diseases (Residual of D65-N98)	BK M	622	7	3	1	2	1	2	9	12	6	12	18	46	46	57	51	57	76	71	145	
	BK F	871	1	1	3		2	5	3	7	12	11	20	30	33	55	62	55	71	134	366	
	OT M	66			1					1	2	2		3	5	8	4	7	8	9	16	
	OT F	90					1			1	2	1	1	1	2	3	9	7	13	13	36	
96-104	TOTAL	2,794	16	22	13	13	83	162	174	168	142	144	184	209	170	127	150	137	138	225	517	
	WH M	1,449	9	11	6	4	39	104	107	100	74	90	106	113	96	61	82	70	78	102	197	
	WH F	862	3	4	3	4	25	25	33	39	42	34	44	46	30	30	35	46	46	100	273	
Unintentional Injury (Accidents)	BK M	274	2	3	1	2	12	19	27	20	15	10	19	31	33	25	17	8	3	12	15	
(V01-X59,Y85-Y86)	BK F	146	2		2	2	4	10	5	7	7	7	12	17	9	8	12	8	5	7	22	
	OT M	38		2		1	3	4	1	2	2	3	2		1	3	1	2	2	4	5	
	OT F	25		2	1				1		2		1	2	1		3	3	4		5	
96-98	TOTAL	781		6	7	7	54	87	74	63	49	42	52	74	52	42	50	46	18	33	25	
	WH M	441		3	3	2	26	55	41	35	20	26	33	44	29	22	31	29	14	15	13	
	WH F	174		1	3	2	16	13	15	12	14	9	10	12	10	11	10	11	4	12	9	
Transport Accidents	BK M	110					7	10	16	13	9	3	7	13	9	7	7	4		2	3	
	BK F	37				2	3	6	2	3	2	3	1	4	3	1	2	2		3		
	OT M	13		1		1	2	3			2	1	1			1				1		
	OT F	6		1	1						2			1	1							
96	TOTAL	740		5	7	7	50	86	72	59	46	37	50	69	49	36	48	43	18	33	25	
Motor Vehicle Accidents	WH M	411		2	3	2	25	54	40	32	18	23	31	40	26	17	29	27	14	15	13	
(V02-V04,V09.0,V09.2,V12-V14,	WH F	169		1	3	2	14	13	15	12	13	8	10	12	10	10	10	11	4	12	9	
V19.0-V19.2,V19.4-V19.6,V20-	BK M	106					7	10	15	12	9	3	7	12	9	7	7	3		2	3	
V79,V80.3-V80.5,V81.0-V81.1,	BK F	37				2	3	6	2	3	2	3	1	4	3	1	2	2		3		
V82.0-V82.1,V83-V86,V87.0-	OT M	11		1		1	1	3			2		1			1				1		
V87.8,V88.0-V88.8,V89.0,V89.2)	OT F	6		1	1						2			1	1							
97	TOTAL	17					4			1		3	1	2	1	4		1				
Other Land Transport Accidents	WH M	11					1			1		2	1	1	1	3		1				
(V01,V05-V06,V09.1,V09.3-V09.9,	WH F	4					2					1				1						
V10-V11,V15-V18,V19.3,V19.8-	BK M	1												1								
V19.9,V80.0-V80.2,V80.6-V80.9,	BK F																					
V81.2-V81.9,V82.2-V82.9,V87.9,	OT M	1					1															
V88.9,V89.1,V89.3,V89.9)	OT F																					
98	TOTAL	24		1				1	2	3	3	2	1	3	2	2	2	2				
	WH M	19		1				1	1	2	2	1	1	3	2	2	2	1				
Water, Air and Space, and Other Accidents	WH F	1									1											
(V90-V99,Y85)	BK M	3							1	1								1				
	BK F																					
	OT M	1										1										
	OT F																					
99-104	TOTAL	2,013	16	16	6	6	29	75	100	105	93	102	132	135	118	85	100	91	120	192	492	
	WH M	1,008	9	8	3	2	13	49	66	65	54	64	73	69	67	39	51	41	64	87	184	
	WH F	688	3	3		2	9	12	18	27	28	25	34	34	20	19	25	35	42	88	264	
Non-Transport Accidents	BK M	164	2	3	1	2	5	9	11	7	6	7	12	18	24	18	10	4	3	10	12	
(W00-X59,Y86)	BK F	109	2		2		1	4	3	4	5	4	11	13	6	7	10	6	5	4	22	
	OT M	25		1			1	1	1	2		2	1		1	2	1	2	2	3	5	
	OT F	19		1					1				1	1			3	3	4		5	
99	TOTAL	699		1		1		5	6	2	7	7	18	9	22	17	32	52	67	118	335	
	WH M	309						4	6		4	6	10	3	14	8	12	24	40	53	125	
	WH F	321				1					1		5	3	3	5	12	22	24	55	190	
Falls (W00-W19)	BK M	24						1		1	2		1	2	3		4	2		5	3	
	BK F	24										1	1		2	2	2	1	2	3	10	
	OT M	11								1			1			2	1			2	4	
	OT F	10		1										1			1	3	1		3	

TABLE 25
ONE HUNDRED THIRTEEN SELECTED CAUSES OF RESIDENT DEATHS BY ICD TENTH REVISION CODES BY AGE, RACE, AND SEX
VIRGINIA, 2013

NATIONAL CENTER FOR HEALTH STATISTICS LIST OF 113 SELECTED CAUSES OF DEATH BY ICD 10 CODES	RACE AND SEX	TOTAL	AGE IN YEARS: Under 5 < 1	Under 5 1-4	5-9	10-14	15-19	20-24	25-29	30-34	35-39	40-44	45-49	50-54	55-59	60-64	65-69	70-74	75-79	80-84	85 Up	Age Unk
100	TOTAL	10			1	1		1	1	1		1			1	1	1	1				
	WH M	7			1			1	1	1						1	1	1				
Accidental Discharge of Firearms	WH F	2				1						1										
(W32-W34)	BK M	1													1							
	BK F																					
	OT M																					
	OT F																					
101	TOTAL	81	1	4	1	2	9	10	5	3	5	7	5	7	8	4	6	2	1		1	
	WH M	53		3			4	8	2	2	4	6	4	4	7	3	4		1		1	
Accidental Drowning and Submersion	WH F	9	1	1					1			1		1		1	2	1				
(W65-W74)	BK M	12				2	4	1	1		1		1	1	1							
	BK F	2			1									1								
	OT M	5					1	1	1	1								1				
	OT F																					
102	TOTAL	76	1	2	1		3	1		2	3	4	7	6	5	7	8	6	6	8	6	
	WH M	33	1	1	1		1			1		3	3	3	3	3	4	2	1	3	3	
Accidental Exposure to Smoke,	WH F	25		1			1			1	2	1	1	2	1	2	2	3	3	3	2	
Fire, and Flames	BK M	9					1						2	1	1	2			1	1		
(X00-X09)	BK F	9						1			1		1				2	1	1	1	1	
	OT M																					
	OT F																					
103	TOTAL	673		2	1		11	53	83	88	74	73	87	86	54	30	14	4	1	4	8	
	WH M	390		1			4	34	55	54	43	44	51	46	26	14	8	3	1	4	2	
Accidental Poisoning and	WH F	183					7	12	16	26	24	20	26	24	11	8	5				4	
Exposure to Noxious Substances	BK M	63		1				4	9	5	3	5	4	8	15	8		1				
(X40-X49)	BK F	33			1			3	3	3	4	2	6	8	1		1				1	
	OT M	4										2			1						1	
	OT F																					
104	TOTAL	474	14	7	2	2	6	5	5	9	4	10	15	27	28	26	39	26	45	62	142	
	WH M	216	8	3	1	2	4	2	2	7	3	5	5	13	17	10	22	11	21	27	53	
Other and Unspecified	WH F	148	2	1			1		1		1	2	2	4	5	3	4	9	15	30	68	
Nontransport Accidents	BK M	55	2	2	1			3	1	1		2	4	6	3	8	6	1	2	4	9	
(W20-W31,W35-W64,W75-W99,	BK F	41	2				1			1		1	3	4	3	5	5	4	2		10	
X10-X39,X50-X59,Y86)	OT M	5		1														1	2	1		
	OT F	9							1				1				2		3		2	
105-106	TOTAL	1,047				5	42	84	81	85	94	91	98	107	96	86	48	41	34	20	35	
	WH M	716				2	26	58	53	49	59	64	67	72	66	64	36	34	22	15	29	
	WH F	212				3	12	10	14	21	25	15	21	24	20	16	9	6	7	3	6	
Intentional Self-Harm (Suicide)	BK M	81					3	10	11	9	6	6	7	8	8	5	3	1	2	2		
(U03,X60-X84,Y87.0)	BK F	12						3		1		3	2	2	1							
	OT M	22					1	2	3	5	4	2		1	1				3			
	OT F	4						1				1	1			1						
105	TOTAL	593				1	17	49	40	39	44	45	52	64	55	49	32	35	23	17	31	
	WH M	445					8	42	27	24	28	33	38	51	38	40	27	31	17	14	27	
Intentional Self-Harm by	WH F	90				1	6	2	5	8	10	6	10	9	11	6	3	3	5	1	4	
Discharge of Firearms	BK M	42					2	2	6	5	4	5	3	2	4	3	2	1	1	2		
(X72-X74)	BK F	4										1	1	1	1							
	OT M	11					1	2	2	2	2			1	1							
	OT F	1						1														
106	TOTAL	454				4	25	35	41	46	50	46	46	43	41	37	16	6	11	3	4	
	WH M	271				2	18	16	26	25	31	31	29	21	28	24	9	3	5	1	2	
Intentional Self-Harm by Other Means	WH F	122				2	6	8	9	13	15	9	11	15	9	10	6	3	2	2	2	
(U03,X60-X71,X75-X84,Y87.0)	BK M	39					1	8	5	4	2	1	4	6	4	2	1		1			
	BK F	8						3		1		2	1	1								
	OT M	11							1	3	2	2							3			
	OT F	3										1	1			1						

TABLE 25
ONE HUNDRED THIRTEEN SELECTED CAUSES OF RESIDENT DEATHS BY ICD TENTH REVISION CODES BY AGE, RACE, AND SEX
VIRGINIA, 2013

NATIONAL CENTER FOR HEALTH STATISTICS LIST OF 113 SELECTED CAUSES OF DEATH BY ICD 10 CODES	RACE AND SEX	TOTAL	AGE IN YEARS: Under 5 < 1	Under 5 1-4	5-9	10-14	15-19	20-24	25-29	30-34	35-39	40-44	45-49	50-54	55-59	60-64	65-69	70-74	75-79	80-84	85 Up	Age Unk
107-108	TOTAL	327	11	7	1	3	24	59	49	31	30	23	21	21	19	12	5	6	1	2	2	
	WH M	85	4	2		1	5	9	5	9	8	4	9	10	7	4	2	3		2	1	
	WH F	41	1	1				3	2	3	2	6	4	5	5	3	3	2	1			
Assault (Homicide)	BK M	164	3	2		2	17	44	34	16	16	9	5	5	6	3		1			1	
(U01-U02,X85-Y09,Y87.1)	BK F	30	3	1	1		2	2	7	2	3	4	3	1	1							
	OT M	7		1				1	1	1	1					2						
	OT F																					
107	TOTAL	233				2	21	51	38	24	27	18	12	14	9	8	4	4			1	
	WH M	58				1	4	7	3	8	8	4	5	8	4	3	1	2				
	WH F	24						2		1	2	4	3	3	2	2	3	2				
Assault by Discharge of Firearms	BK M	135				1	16	42	29	13	13	9	3	3	3	2					1	
(X93-X95)	BK F	13					1		5	2	3	1	1									
	OT M	3							1		1					1						
	OT F																					
108	TOTAL	94	11	7	1	1	3	8	11	7	3	5	9	7	10	4	1	2	1	2	1	
	WH M	27	4	2			1	2	2	1			4	2	3	1	1	1		2	1	
Assault by Terrorism and Other	WH F	17	1	1				1	2	2		2	1	2	3	1			1			
and Unspecified Means	BK M	29	3	2		1	1	2	5	3	3		2	2	3	1		1				
(U01-U02,X85-X92,X96-Y09,Y87.1)	BK F	17	3	1	1		1	2	2			3	2	1	1							
	OT M	4		1				1		1						1						
	OT F																					
109	TOTAL	10						1		2	1	1	2	1	1	1						
	WH M	5								1		1	1		1	1						
	WH F																					
Legal Intervention (Y35,Y89.0)	BK M	4						1		1			1	1								
	BK F																					
	OT M																					
	OT F	1									1											
110-111	TOTAL	64	3	1	1		2		7	4	10	6	5	6	7	2	4	2	2	1	1	
	WH M	33	2				1		5	2	4	2	1	3	4	1	4	1	1	1	1	
	WH F	20		1					1		4	2	4	2	3	1		1	1			
Events of Undetermined Intent	BK M	6					1			1	2	1		1								
(Y10-Y34,Y87.2,Y89.9)	BK F	1	1																			
	OT M	1								1												
	OT F	3			1				1			1										
110	TOTAL	11					1		1	3	2	2		1			1					
	WH M	4								1	1	1					1					
Discharge of Firearms, Undetermined Intent	WH F	3							1			1		1								
(Y22-Y24)	BK M	3					1			1	1											
	BK F																					
	OT M	1								1												
	OT F																					
111	TOTAL	53	3	1	1		1		6	1	8	4	5	5	7	2	3	2	2	1	1	
	WH M	29	2				1		5	1	3	1	1	3	4	1	3	1	1	1	1	
Other Events of Undetermined Intent	WH F	17		1							4	1	4	1	3	1		1	1			
(Y10-Y21,Y25-Y34,Y87.2,Y89.9)	BK M	3									1	1		1								
	BK F	1	1																			
	OT M																					
	OT F	3			1				1			1										
113	TOTAL	44					1		1	1		4		3	4	3	4	1	4	5	13	
	WH M	18										1		2	3	2	3	1	1	3	2	
Complications of Medical and Surgical Care	WH F	17										1			1	1	1		2	2	9	
(Y40-Y84,Y88)	BK M	3					1		1					1								
	BK F	5								1		1							1		2	
	OT M	1										1										
	OT F																					

NOTE: Missing Blocks in List, 7 (Scarlet Fever and Erysipelas), 11 (Acute Poliomyelitis) (A80),16 (Malaria), and 112 (Operations of War) Had No Occurrences in 2013. They are Suppressed For Paging Convenience.
Totals were adjusted for 1 death of unknown sex in the < 1 age group. (Certain Conditions Originating in the Perinatal Period , 92)

TABLE 26
THREE HUNDRED SIXTY SELECTED CAUSES OF RESIDENT DEATHS
BY ICD TENTH REVISION CODES BY AGE OF DECEDENT
VIRGINIA, 2013

NATIONAL CENTER FOR HEALTH STATISTICS LIST OF 360 SELECTED CAUSES OF DEATH BY INTERNATIONAL CLASSIFICATION OF DISEASES CODE, TENTH REVISION (IN CHAPTER ARRANGEMENT OF THE CODES)	TOTAL DEATHS ALL AGES	AGES UNDER 25				AGES 25-64				AGES 65 AND OVER			
		AGES 00-04	AGES 05-14	AGES 15-19	AGES 20-24	AGES 25-34	AGES 35-44	AGES 45-54	AGES 55-64	AGES 65-74	AGES 75-84	AGES 85 UP	AGE UNK
ALL CAUSES OF DEATH	62,309	712	121	212	432	1,051	1,563	4,311	8,236	11,396	15,225	19,050	
I. CERTAIN INFECTIOUS AND PARASITIC DISEASES A00-B99	2,229	21	4	8	4	24	63	206	362	396	554	587	
INTESTINAL INFECTIOUS DISEASES A00-A09	328	11					1	9	21	48	101	137	
1) Cholera A00													
OTHER INTESTINAL INFECTIOUS DISEASES A01-A08	253	3					1	5	12	37	79	116	
2) Typhoid Fever A01.0													
3) Paratyphoid Fevers and Other Salmonella Infections ... A01.1-A01.4,A02	1	1											
4) Shigellosis A03													
5) Other Bacterial Food-Borne Intoxications A05													
6) Amebiasis A06													
7) Intestinal Infections Due to Other Specified Organisms ... A04,A07-A08	252	2					1	5	12	37	79	116	
8) Diarrhea and Gastroenteritis of Presumed Infectious Origin A09	75	8						4	9	11	22	21	
TUBERCULOSIS A16-A19	13							2	4	4	2	1	
9) Respiratory Tuberculosis A16	9							2	3	3	1		
10) Other Tuberculosis A17-A19	4								1	1	1	1	
ZOONOTIC AND OTHER BACTERIAL DISEASES A20-A49	1,513	6	3	4	3	12	27	107	217	291	413	430	
11) Plague A20													
12) Brucellosis A23													
13) Tetanus A33-A35													
14) Diphtheria A36													
15) Whooping Cough A37													
16) Scarlet Fever and Erysipelas A38,A46													
17) Meningococcal Infection A39													
18) Septicemia A40-A41	1,464	6	3	4	3	11	26	101	206	281	401	422	
19) Other Zoonotic and Bacterial Diseases A21-A22,A24-A32,A42-A44,A48-A49	49					1	1	6	11	10	12	8	
INFECTIONS WITH A PREDOMINATELY SEXUAL MODE OF TRANSMISSION A50-A64	2							1	1				
SYPHILIS A50-A53	2							1	1				
20) Cardiovascular Syphilis A52.0													
21) Neurosyphilis A52.1-A52.3	2							1	1				
22) Other and Unspecified Syphilis A50-A51,A52.7-A52.9,A53													
23) Gonococcal Infection A54													
24) Other Infections With a Predominately Sexual Transmission Mode A55-A64													
OTHER INFECTIONS CAUSED BY SPIROCHETES, CHLAMYDIA, OR RICKETTSIA . A65-A79	2							1			1		
25) Lyme Disease A69.2													
26) Typhus Fever A75													
27) All Other Infections Caused by Spirochetes, Chlamydia, or Rickettsia A65-A68,A69.0-A69.1,A69.8-A69.9,A70-A74,A77-A79	2							1			1		
VIRAL DISEASES A80-B34	312	4	1	2	1	12	31	81	105	38	24	13	
28) Acute Poliomyelitis A80													
29) Rabies A82													
30) Arthropod-Borne Viral Encephalitis A83-A84,A85.2													
31) Yellow Fever A95													
32) Other and Unspecified Arthropod-Borne Viral and Hemorrhagic Fevers A90-A94,A96-A99													
33) Herpesviral (Herpes Simplex) Infections B00	9	1		1			1		1		3	2	
34) Zoster (Herpes Zoster) B02	7								1	1		5	
35) Smallpox B03													
36) Measles B05													
37) Rubella (German Measles) B06													
38) Viral Hepatitis B15-B19	142				1		4	40	69	18	8	2	

TABLE 26
THREE HUNDRED SIXTY SELECTED CAUSES OF RESIDENT DEATHS
BY ICD TENTH REVISION CODES BY AGE OF DECEDENT
VIRGINIA, 2013

NATIONAL CENTER FOR HEALTH STATISTICS LIST OF 360 SELECTED CAUSES OF DEATH BY INTERNATIONAL CLASSIFICATION OF DISEASES CODE, TENTH REVISION (IN CHAPTER ARRANGEMENT OF THE CODES)	TOTAL DEATHS ALL AGES	AGES UNDER 25				AGES 25-64				AGES 65 AND OVER			
		AGES 00-04	AGES 05-14	AGES 15-19	AGES 20-24	AGES 25-34	AGES 35-44	AGES 45-54	AGES 55-64	AGES 65-74	AGES 75-84	AGES 85 UP	AGE UNK
ALL CAUSES OF DEATH	62,309	712	121	212	432	1,051	1,563	4,311	8,236	11,396	15,225	19,050	
HUMAN IMMUNODEFICIENCY VIRUS (HIV) DISEASE B20-B24	119					11	25	36	29	13	4	1	
39) HIV Disease Resulting in Infectious and Parasitic Diseases B20	45					7	11	11	12	3	1		
40) HIV Disease Resulting in Malignant Neoplasms B21	11					1	2	6	1	1			
41) HIV Disease Resulting in Other Unspecified Diseases B22	16					1	4	3	4	2	1	1	
42) HIV Disease Resulting in Other Conditions B23	22						2	9	7	3	1		
43) Unspecified Human Immunodeficiency Virus (HIV) Disease B24	25					2	6	7	5	4	1		
44) All Other and Unspecified Viral Diseases A81,A85.0-A85.1,A85.8,A86-A89,B01,B04,B07-B09,B25-B34	35	3	1	1		1	1	5	5	6	9	3	
OTHER AND UNSPECIFIED INFECTIOUS AND PARASITIC DISEASES AND THEIR SEQUELAE B35-B99	59			2			4	5	14	15	13	6	
45) Mycoses B35-B49	25			2			3	4	6	5	5		
PROTOZOAL DISEASES B50-B64													
46) Malaria B50-B54													
47) Leishmaniasis B55													
48) Trypanosomiasis B56-B57													
49) Pneumocystosis B59													
50) Other and Unspecified Protozoal Diseases B58,B60-B64													
HELMINTHIASES B65-B83													
51) Schistosomiasis (Bilharziasis) B65													
52) Other and Unspecified Helminthiases B66-B83													
53) Sequelae of Tuberculosis B90	1										1		
54) Sequelae of Poliomyelitis B91	3									1		2	
55) All Other and Unspecified Infectious and Parasitic Diseases and Their Sequelae B85-B89,B92-B99	30						1	1	8	9	7	4	
II. NEOPLASMS C00-D48	14,757	11	30	19	31	98	292	1,219	2,886	3,976	3,841	2,354	
MALIGNANT NEOPLASMS C00-C97	14,348	3	27	18	31	93	282	1,200	2,848	3,905	3,719	2,222	
MALIGNANT NEOPLASMS OF LIP, ORAL CAVITY, AND PHARYNX C00-C14	223					4	2	30	61	59	40	27	
56) Of Lip C00	3								1	1	1		
57) Of Tongue C01-C02	52						1	8	18	13	11	1	
58) Of Pharynx C10-C13,C14.0	90					3		17	23	28	11	8	
59) Of Other and Unspecified Sites Within the Lip, Oral Cavity, and Pharynx C03-C09,C14.2-C14.8	78					1	1	5	19	17	17	18	
MALIGNANT NEOPLASMS OF DIGESTIVE ORGANS C15-C26	3,512				4	15	80	334	749	956	853	521	
60) Of Esophagus C15	352						2	33	90	113	75	39	
61) Of Stomach C16	255					3	16	28	44	55	61	48	
62) Of Small Intestine C17	41						2	4	11	6	11	7	
OF COLON, RECTUM, AND ANUS C18-C21	1,213				1	10	43	131	231	285	293	219	
63) Colon C18	932				1	5	28	87	168	227	229	187	
64) Rectosigmoid Junction and Rectum C19-C20	251					5	13	37	60	51	56	29	
65) Anus and Anal Canal C21	30						2	7	3	7	8	3	
OF LIVER AND INTRAHEPATIC BILE DUCTS C22	524				3		7	54	164	148	102	46	
66) Liver C22.0,C22.2-C22.9	394				3		5	38	135	111	72	30	
67) Intrahepatic Bile Duct Carcinoma C22.1	130						2	16	29	37	30	16	
68) Of Gallbladder and Extrahepatic Bile Ducts C23-C24	92							8	14	34	27	9	
69) Of Pancreas C25	990					2	9	73	188	300	275	143	
70) Of Other and Ill-Defined Digestive Organs C26	45						1	3	7	15	9	10	

TABLE 26
THREE HUNDRED SIXTY SELECTED CAUSES OF RESIDENT DEATHS
BY ICD TENTH REVISION CODES BY AGE OF DECEDENT
VIRGINIA, 2013

NATIONAL CENTER FOR HEALTH STATISTICS LIST OF 360 SELECTED CAUSES OF DEATH BY INTERNATIONAL CLASSIFICATION OF DISEASES CODE, TENTH REVISION (IN CHAPTER ARRANGEMENT OF THE CODES)	TOTAL DEATHS ALL AGES	AGES UNDER 25				AGES 25-64				AGES 65 AND OVER			
		AGES 00-04	AGES 05-14	AGES 15-19	AGES 20-24	AGES 25-34	AGES 35-44	AGES 45-54	AGES 55-64	AGES 65-74	AGES 75-84	AGES 85 UP	AGE UNK
ALL CAUSES OF DEATH	62,309	712	121	212	432	1,051	1,563	4,311	8,236	11,396	15,225	19,050	
MALIGNANT NEOPLASMS OF RESPIRATORY AND INTRATHORACIC ORGANS C30-C39	3,995			1	2	2	30	303	845	1,297	1,069	446	
71) Of Nasal Cavity, Middle Ear, and Accessory Sinuses C30-C31	13				1			3	3	4	1	1	
72) Of Larynx C32	88							8	24	26	21	9	
73) Of Trachea, Bronchus, and Lung C33-C34	3,880			1	1	2	28	291	815	1,263	1,044	435	
74) Of Thymus, Heart, Mediastinum , and Pleura C37-C38	14						2	1	3	4	3	1	
75) Of Other and Ill-Defined Sites in Respiratory System and Intrathoracic Organs C39													
76) Malignant Neoplasms of Bone and Articular Cartilage C40-C41	29		1	3	3	2	2	3	1	2	6	6	
MELANOMA AND OTHER MALIGNANT NEOPLASMS OF SKIN C43-C44	311			1	1	2	12	30	64	70	86	45	
77) Malignant Melanoma of Skin C43	240			1	1	1	12	23	51	62	61	28	
78) Other Malignant Neoplasms of Skin C44	71					1		7	13	8	25	17	
MALIGNANT NEOPLASMS OF MESOTHELIAL AND SOFT TISSUE C45-C49	239		2		4	3	7	21	38	73	64	27	
79) Mesothelioma C45	83							5	11	29	27	11	
80) Kaposi's Sarcoma C46	2								1			1	
81) Of Other Mesothelial and Soft Tissue C47-C49	154		2		4	3	7	16	26	44	37	15	
82) Malignant Neoplasms of Breast C50	1,059					13	51	144	266	229	204	152	
MALIGNANT NEOPLASMS OF FEMALE GENITAL ORGANS C51-C58	701				1	7	25	59	137	204	185	83	
83) Of Vulva and Vagina C51-C52	26							1	2	4	13	6	
84) Of Cervix Uteri C53	83					5	14	17	20	13	11	3	
85) Of Corpus Uteri and Uterus, Part Unspecified C54-C55	242						4	17	49	82	69	21	
86) Of Ovary C56	337				1	2	4	24	62	100	92	52	
87) Of Other and Unspecified Female Genital Organs C57	13						3		4	5		1	
88) Of Placenta C58													
MALIGNANT NEOPLASMS OF MALE GENITAL ORGANS C60-C63	708				1	2		7	68	176	249	205	
89) Of Prostate C61	697							6	66	174	247	204	
90) Of Testis C62	6				1	2		1	2				
91) Of Penis and Other and Unspecified Male Genital Organs C60,C63	5									2	2	1	
MALIGNANT NEOPLASMS OF URINARY TRACT C64-C68	708					3	6	45	121	164	201	168	
92) Of Kidney and Renal Pelvis C64-C65	313					2	4	28	67	80	82	50	
93) Of Bladder C67	372						2	16	49	81	114	110	
94) Of Other and Unspecified Sites Within the Urinary Tract C66,C68	23					1		1	5	3	5	8	
95) Malignant Neoplasms of Eye and Adnexa C69	2									1		1	
MALIGNANT NEOPLASMS OF MENINGES, BRAIN, AND OTHER PARTS OF CENTRAL NERVOUS SYSTEM C70-C72	354	1	11	3	5	6	23	51	89	79	62	24	
96) Of Brain C71	344	1	11	3	5	6	21	50	87	77	60	23	
97) Of Other Parts of Central Nervous System C70,C72	10						2	1	2	2	2	1	
98) Malignant Neoplasms of Thyroid and Other Endocrine Glands C73-C75	54	1	3			4		10	9	10	13	4	
99) Other Malignant Neoplasms of Other and Unspecified Sites . C76-C80,C97	1,080		1	2	1	9	12	87	195	265	282	226	
MALIGNANT NEOPLASMS OF LYMPHOID, HEMATOPOIETIC, AND RELATED TISSUE C81-C96	1,373	1	9	8	9	21	32	76	205	320	405	287	
100) Hodgkin's Disease C81	30					1	2	1	6	7	8	5	
OF OTHER LYMPHOID, HEMATOPOIETIC, AND RELATED TISSUE C82-C85,C96	495		2	2	2	9	12	24	79	110	141	114	
101) Non-Hodgkin's Lymphoma C82-C85	493		2	2	2	9	12	24	79	109	141	113	
102) Other and Unspecified Lymphoid, Hematopoietic and Related Tissue . C96	2									1		1	
103) Malignant Immunoproliferative Diseases C88	7										5	2	
104) Multiple Myeloma and Malignant Plasma Cell Neoplasms C90	310					1	3	23	45	81	97	60	

TABLE 26
THREE HUNDRED SIXTY SELECTED CAUSES OF RESIDENT DEATHS
BY ICD TENTH REVISION CODES BY AGE OF DECEDENT
VIRGINIA, 2013

NATIONAL CENTER FOR HEALTH STATISTICS LIST OF 360 SELECTED CAUSES OF DEATH BY INTERNATIONAL CLASSIFICATION OF DISEASES CODE, TENTH REVISION (IN CHAPTER ARRANGEMENT OF THE CODES)	TOTAL DEATHS ALL AGES	AGES UNDER 25				AGES 25-64				AGES 65 AND OVER			
		AGES 00-04	AGES 05-14	AGES 15-19	AGES 20-24	AGES 25-34	AGES 35-44	AGES 45-54	AGES 55-64	AGES 65-74	AGES 75-84	AGES 85 UP	AGE UNK
ALL CAUSES OF DEATH	62,309	712	121	212	432	1,051	1,563	4,311	8,236	11,396	15,225	19,050	
LEUKEMIA C91-C95	531	1	7	6	7	10	15	28	75	122	154	106	
105) Lymphoid Leukemia C91	164		6	1		4	2	6	22	34	44	45	
106) Myeloid Leukemia C92	241	1	1	5	3	2	12	17	36	61	74	29	
107) Monocytic Leukemia C93	4									1	2	1	
108) Other and Unspecified Leukemia C94-C95	122				4	4	1	5	17	26	34	31	
IN SITU NEOPLASMS D00-D09													
109) Carcinoma In Situ of Breast and Genitourinary System D05-D07													
110) Carcinoma In Situ of Other and Unspecified Sites D00-D04,D09													
BENIGN NEOPLASMS D10-D36	23	2					2		4	4	3	8	
111) Of Female Genital Organs D25-D28													
112) Of Eye, Brain, and Other Parts of Central Nervous System D31-D33	14	1					1		2	1	2	7	
113) Of Other and Unspecified Sites D10-D24,D29-D30,D34-D36	9	1					1		2	3	1	1	
114) Neoplasms of Uncertain or Unknown Behavior of Specified Sites D37-D47	348	4	2	1		3	5	16	27	61	114	115	
115) Neoplasms of Uncertain or Unknown Behavior of Unspecified Sites .. D48	38	2	1			2	3	3	7	6	5	9	
III. DISEASES OF THE BLOOD AND BLOOD FORMING ORGANS AND CERTAIN DISORDERS INVOLVING THE IMMUNE MECHANISM D50-D89	300	2	2		1	14	15	36	46	53	59	72	
ANEMIAS D50-D64	159		1		1	5	5	12	17	23	36	59	
116) Nutritional Anemias D50-D53	7								1	2	1	3	
117) Hemolytic Anemias D55-D59	24					4	2	6	4	1	3	4	
118) Aplastic Anemias D60-D61	30		1		1	1	2	2	4	3	9	7	
119) Acute Posthemorrhagic and Other Anemias D62,D64	98						1	4	8	17	23	45	
120) Coagulation Defects, Purpura and Other Hemorrhagic Conditions D65-D69	74	1				3	4	14	15	12	17	8	
121) Other Diseases of Blood and Blood-Forming Organs D70-D76	25	1	1			2	2	2	3	8	2	4	
122) Certain Disorders Involving the Immune Mechanism D80-D89	42					4	4	8	11	10	4	1	
IV. ENDOCRINE, NUTRITIONAL, AND METABOLIC DISEASES E00-E88	2,454	11	6	2	7	24	61	215	456	512	605	555	
ENDOCRINE DISEASES E00-E34	1,710	2		1	5	15	40	156	335	382	412	362	
123) Disorders of Thyroid Gland E00-E07	55	1					1	5	10	6	6	26	
124) Diabetes Mellitus E10-E14	1,618	1		1	5	13	38	144	319	365	401	331	
125) Disorders of Pituitary Gland E22-E23	5					1			2	2			
126) Disorders of Adrenal Glands E24-E27	7						1	1		1	1	3	
127) Diseases of Thymus E32													
128) Other Endocrine Diseases E15-E21,E28-E31,E34	25					1		6	4	8	4	2	
NUTRITIONAL DISEASES E40-E68	204				2	4	11	28	54	37	37	31	
MALNUTRITION E40-E46	85					1	1	6	10	14	25	28	
129) Nutritional Marasmus E41	2								2				
130) Other and Unspecified Malnutrition E40,E42-E46	83					1	1	6	8	14	25	28	
131) Other Nutritional Deficiencies E50-E64	2								1			1	
132) Obesity and Other Hyperalimentation E65-E68	117				2	3	10	22	43	23	12	2	
METABOLIC DISORDERS E70-E88	540	9	6	1		5	10	31	67	93	156	162	
133) Cystic Fibrosis E84	7		3	1		1	2						
134) Volume Depletion, Disorders of Fluid, Electrolyte, and Acid-Base Balance E86-E87	229	1				3	4	8	20	31	68	94	
135) Other Metabolic Disorders E70-E83,E85,E88	304	8	3			1	4	23	47	62	88	68	
V. MENTAL AND BEHAVIORAL DISORDERS F01-F99	4,330			2	3	13	26	79	131	246	1,077	2,753	
136) Organic Dementia F01,F03	4,050				1		3	4	45	210	1,054	2,733	
137) Other and Unspecified Organic Mental Disorders F04-F09	18								2		3	13	
MENTAL AND BEHAVIORAL DISORDERS DUE TO PSYCHOACTIVE SUBSTANCE USE F10-F19	221			2	1	11	20	73	75	27	11	1	

TABLE 26
THREE HUNDRED SIXTY SELECTED CAUSES OF RESIDENT DEATHS
BY ICD TENTH REVISION CODES BY AGE OF DECEDENT
VIRGINIA, 2013

NATIONAL CENTER FOR HEALTH STATISTICS LIST OF 360 SELECTED CAUSES OF DEATH BY INTERNATIONAL CLASSIFICATION OF DISEASES CODE, TENTH REVISION (IN CHAPTER ARRANGEMENT OF THE CODES)	TOTAL DEATHS ALL AGES	AGES UNDER 25				AGES 25-64				AGES 65 AND OVER			
		AGES 00-04	AGES 05-14	AGES 15-19	AGES 20-24	AGES 25-34	AGES 35-44	AGES 45-54	AGES 55-64	AGES 65-74	AGES 75-84	AGES 85 UP	AGE UNK
ALL CAUSES OF DEATH	62,309	712	121	212	432	1,051	1,563	4,311	8,236	11,396	15,225	19,050	
138) Mental and Behavioral Disorders Due to Use of Alcohol F10	185					6	14	62	67	25	10	1	
139) Mental and Behavioral Disorders Due to Use of Other Substances F11-F19	36			2	1	5	6	11	8	2	1		
140) Schizophrenia, Schizotypal and Delusional Disorders F20-F29	8								1	2	4	1	
141) Mood (Affective) Disorders F30-F39	7							1		3	2	1	
142) Neurotic, Stress-Related, and Somatoform Disorders F40-F48	4						1		1			2	
143) Mental Retardation F70-F79	14				1	2	1	1	5	1	3		
144) Other and Unspecified Mental and Behavioral Disorders F50-F69,F80-F99	8						1		2	3		2	
VI. DISEASES OF THE NERVOUS SYSTEM G00-G98	3,203	9	10	8	15	28	44	96	245	410	915	1,423	
145) Meningitis G00,G03	16	1			2		1	1	1	7	2	1	
146) Other Inflamatory Diseases of Central Nervous System G04-G09	17			1		2	1	3	3	1	4	2	
147) Parkinson's Disease G20-G21	549								8	69	228	244	
148) Alzheimer's Disease G30	1,634						1	2	19	105	453	1,054	
149) Multiple Schlerosis G35	79						4	9	25	23	13	5	
150) Epilepsy G40-G41	42		3	1	1	8	3	3	7	4	9	3	
151) Transient Cerebral Ischemic Attacks and Related Syndromes G45	2										1	1	
152) Infantile Cerebral Palsy G80	29	1	2	3	3	2	4	3	5	3	2	1	
153) All Other Diseases of Nervous System G10-G12,G23-G25,G31,G36-G37,G43-G44,G47-G72,G81-G98	835	7	5	3	9	16	30	75	177	198	203	112	
154) VII. DISEASES OF THE EYE AND ADNEXA H00-H57	1											1	
155) VIII. DISEASES OF THE EAR AND MASTOID PROCESS H60-H93	4					1	1	1				1	
IX. DISEASES OF THE CIRCULATORY SYSTEM I00-I99	18,094	13	8	10	30	111	282	1,058	2,133	3,114	4,496	6,839	
MAJOR CARDIOVASCULAR DISEASES I00-I78	17,991	13	8	10	30	105	268	1,047	2,118	3,098	4,477	6,817	
DISEASES OF HEART .. I00-I09,I11,I13,I20-I51	13,543	12	4	8	25	92	211	822	1,706	2,392	3,271	5,000	
ACUTE RHEUMATIC FEVER AND CHRONIC RHEUMATIC HEART DISEASES I00-I09	65						2	4	7	9	25	18	
156) Acute Rheumatic Fever I00-I02													
CHRONIC RHEUMATIC HEART DISEASES I05-I09	65						2	4	7	9	25	18	
157) Rheumatic Mitral Valve Diseases I05	28						1	1	3	6	9	8	
158) Rheumatic Aortic Valve Diseases I06	2										1	1	
159) Disorders of Both Mitral and Aortic Valves I08.0	17								2	2	7	6	
160) Other Chronic Rheumatic Heart Diseases I07,I08.1-I08.9,I09	18						1	3	2	1	8	3	
HYPERTENSIVE DISEASES I10-I13	1,246					14	35	119	175	177	235	491	
161) Essential (Primary) Hypertension I10	440						11	34	52	67	84	192	
162) Hypertensive Heart Disease I11	532					13	21	64	101	64	84	185	
163) Hypertensive Renal Disease I12, I15	189					1	2	13	15	29	44	85	
164) Hypertensive Heart and Renal Disease I13	85						1	8	7	17	23	29	
ISCHEMIC HEART DISEASES I20-I25	7,441	2		1	8	28	107	480	1,059	1,436	1,811	2,509	
165) Acute Myocardial Infarction I21-I22	2,589	1			4	9	39	187	393	580	630	746	
166) Other Acute Ischemic Heart Diseases I24	560			1		2	5	51	125	110	117	149	
OTHER FORMS OF CHRONIC ISCHEMIC HEART DISEASE I20,I25	4,292	1			4	17	63	242	541	746	1,064	1,614	
167) Atherosclerotic Cardiovascular Disease, So Described I25.0	977				1	8	37	105	175	158	190	303	
168) All Other Forms of Chronic Ischemic Heart Disease I20,I25.1-I25.9	3,315	1			3	9	26	137	366	588	874	1,311	
OTHER HEART DISEASES I26-I51	5,420	10	4	7	17	51	80	266	532	866	1,328	2,259	
PULMONARY HEART DISEASE AND DISEASES OF PULMONARY CIRCULATION I26-I28	450	7		1	3	12	14	42	67	96	104	104	
169) Pulmonary Embolism I26	260			1	2	9	12	29	44	56	56	51	
170) Other Pulmonary Heart and Pulmonary Circulation Diseases I27-I28	190	7			1	3	2	13	23	40	48	53	
OTHER NON-PULMONARY FORMS OF HEART DISEASE I30-I51	4,970	3	4	6	14	39	66	224	465	770	1,224	2,155	
171) Acute and Subacute Endocarditis I33	32					1	4	4	7	7	7	2	
172) Diseases of Pericardium and Acute Myocarditis I30-I31,I40	23		1			2		7	3	4	3	3	

TABLE 26
THREE HUNDRED SIXTY SELECTED CAUSES OF RESIDENT DEATHS
BY ICD TENTH REVISION CODES BY AGE OF DECEDENT
VIRGINIA, 2013

NATIONAL CENTER FOR HEALTH STATISTICS LIST OF 360 SELECTED CAUSES OF DEATH BY INTERNATIONAL CLASSIFICATION OF DISEASES CODE, TENTH REVISION (IN CHAPTER ARRANGEMENT OF THE CODES)	TOTAL DEATHS ALL AGES	AGES UNDER 25				AGES 25-64				AGES 65 AND OVER			
		AGES 00-04	AGES 05-14	AGES 15-19	AGES 20-24	AGES 25-34	AGES 35-44	AGES 45-54	AGES 55-64	AGES 65-74	AGES 75-84	AGES 85 UP	AGE UNK
ALL CAUSES OF DEATH	62,309	712	121	212	432	1,051	1,563	4,311	8,236	11,396	15,225	19,050	
OTHER DISEASES OF ENDOCARDIUM I34-I38	557					1	4	16	36	60	135	305	
173) Nonrheumatic Mitral Valve Disorders I34	46							3	4	6	9	24	
174) Nonrheumatic Aortic Valve Disorders I35	397						1	7	12	34	98	245	
175) All Other Diseases of Endocardium I36-I38	114					1	3	6	20	20	28	36	
176) Cardiomyopathy I42	657	2	1	3	5	16	15	54	89	121	157	194	
177) Conduction Disorders and Cardiac Dysrhythmias I44-I49	1,593	1	2	1	5	11	22	97	206	298	380	570	
HEART FAILURE I50	1,792				3	3	9	33	93	235	472	944	
178) Congestive Heart Failure I50.0	1,453				1	2	9	19	60	172	376	814	
179) Other and Unspecified Heart Failure I50.1-I50.9	339				2	1		14	33	63	96	130	
180) Myocarditis, Unspecified and Myocardial Degeneration I51.4-I51.5	7			1		1		1		1		3	
181) All Other and Ill-Defined Forms of Heart Disease I51.0-I51.3,I51.6-I51.9	309			1	1	4	12	12	31	44	70	134	
CEREBROVASCULAR DISEASES I60-I69	3,278	1	4	2	4	10	38	158	290	507	920	1,344	
182) Subarachnoid Hemorrhage I60	139		1		1	1	12	24	27	26	21	26	
183) Intracerebral and Other Intracranial Hemorrhage I61-I62	763	1			1	6	18	63	111	135	221	207	
184) Cerebral Infarction I63	157					1	1	8	16	27	53	51	
185) Stroke, Not Specified as Hemorrhage or Infarction I64	1,762				1	2	5	52	106	279	501	816	
186) Other Cerebrovascular Diseases and Their Sequelae I67,I69	457		3	2	1		2	11	30	40	124	244	
DISEASES OF ARTERIES, ARTERIOLES, AND CAPILLARIES I70-I78	541				1	2	6	20	55	103	158	196	
187) Atherosclerosis I70	112							4	8	14	24	62	
188) Aortic Aneurysm and Dissection I71	210				1	1	4	10	24	43	73	54	
189) Other Diseases of Arteries, Arterioles, and Capillaries I72-I78	219					1	2	6	23	46	61	80	
OTHER DISORDERS OF CIRCULATORY SYSTEM I80-I99	103					6	14	11	15	16	19	22	
190) Phlebitis, Thrombophlebitis, Venous Embolism and Thrombosis .. I80-I82	69					6	14	7	9	7	13	13	
191) All Other and Unspecified Disorders of Circulatory System I83-I99	34							4	6	9	6	9	
X. DISEASES OF THE RESPIRATORY SYSTEM J00-J98	6,231	28	12		9	19	63	218	608	1,291	1,937	2,046	
ACUTE UPPER RESPIRATORY INFECTIONS J00-J06	3	3											
192) Acute Pharyngitis and Tonsillitis J02-J03													
193) Acute Laryngitis and Tracheitis J04	2	2											
194) Other & Unspecified Acute Upper Respiratory Infections J00-J01,J05-J06	1	1											
OTHER DISEASES OF THE RESPIRATORY SYSTEM J09-J98	6,228	25	12		9	19	63	218	608	1,291	1,937	2,046	
195) Influenza J09-J11	68	1	1		1	2	2	6	5	10	9	31	
PNEUMONIA J12-J18	1,362	7			4	7	18	51	100	193	367	615	
196) Viral Pneumonia, Not Elsewhere Classified J12	3	1									2		
197) Bacterial Pneumonia J13-J15	72	1					2	5	11	13	24	16	
198) Pneumonia Due to Other or Unspecified Organisms J16,J18	1,287	5			4	7	16	46	89	180	341	599	
OTHER ACUTE LOWER RESPIRATORY INFECTIONS J20-J22	6	1						1		1	1	2	
199) Acute Bronchitis and Bronchiolitis J20-J21	4	1								1	1	1	
200) Unspecified Acute Lower Respiratory Infection J22	2							1				1	
201) Other Diseases of Upper Respiratory Tract J30-J39	16	1					1	1	5	4	2	2	
CHRONIC LOWER RESPIRATORY DISEASES J40-J47	3,168	3	7		1	3	21	89	335	770	1,102	837	
BRONCHITIS, CHRONIC AND UNSPECIFIED, EMPHYSEMA AND ASTHMA J40-J46	3,137	3	7		1	3	21	89	334	765	1,094	820	
202) Bronchitis, Not Specified as Acute or Chronic J40	12	3	1							1	4	3	
203) Chronic Bronchitis J41-J42	3								1	1		1	
204) Emphysema J43	152							4	27	43	47	31	
205) Other Chronic Obstructive Pulmonary Disease J44	2,882						9	71	292	712	1,025	773	
206) Asthma J45-J46	88		6		1	3	12	14	14	8	18	12	
207) Bronchiectasis J47	31								1	5	8	17	

TABLE 26
THREE HUNDRED SIXTY SELECTED CAUSES OF RESIDENT DEATHS
BY ICD TENTH REVISION CODES BY AGE OF DECEDENT
VIRGINIA, 2013

NATIONAL CENTER FOR HEALTH STATISTICS LIST OF 360 SELECTED CAUSES OF DEATH BY INTERNATIONAL CLASSIFICATION OF DISEASES CODE, TENTH REVISION (IN CHAPTER ARRANGEMENT OF THE CODES)	TOTAL DEATHS ALL AGES	AGES UNDER 25				AGES 25-64				AGES 65 AND OVER			
		AGES 00-04	AGES 05-14	AGES 15-19	AGES 20-24	AGES 25-34	AGES 35-44	AGES 45-54	AGES 55-64	AGES 65-74	AGES 75-84	AGES 85 UP	AGE UNK
ALL CAUSES OF DEATH	62,309	712	121	212	432	1,051	1,563	4,311	8,236	11,396	15,225	19,050	
LUNG DISEASES DUE TO EXTERNAL AGENTS J60-J70	580		1			3	2	22	37	83	163	269	
208) Pneumoconioses and Chemical Effects J60-J66,J68	48							3		11	14	20	
PNEUMONITIS DUE TO SOLIDS AND LIQUIDS J69	532		1			3	2	19	37	72	149	249	
209) Pneumonitis Due to Food and Vomit J69.0	532		1			3	2	19	37	72	149	249	
210) Other Pneumonitis Due to Solids and Liquids J69.1-J69.8													
211) Other Lung Diseases Due to External Agents J67,J70													
212) Suppurative and Necrotic Conditions of Lower Respiratory Tract J85-J86	24					1	3	1	7	5	4	3	
213) Pleural Effusion and Plaque J90,J92	36							1	1	8	10	16	
214) All Other Diseases of Respiratory System J80-J84,J93-J98	968	12	3		3	3	16	46	118	217	279	271	
XI. DISEASES OF THE DIGESTIVE SYSTEM K00-K92	2,310	5	2		1	30	67	324	485	449	441	506	
215) Diseases of Oral Cavity, Salivary Glands, and Jaws K00-K14	2											2	
DISEASES OF OTHER PARTS OF DIGESTIVE SYSTEM K20-K92	2,308	5	2		1	30	67	324	485	449	441	504	
216) Diseases of Esophagus K20-K22	58							3	3	5	10	37	
PEPTIC ULCER K25-K28	50		1				1	5	8	9	11	15	
217) Gastric Ulcer K25	17							1	3	5	1	7	
218) Duodenal Ulcer K26	23						1	3	4	4	8	3	
219) Peptic Ulcer, Site Unspecified K27	10		1					1	1		2	5	
220) Gastrojejunal Ulcer K28													
221) Gastritis and Duodenitis K29	3									1		2	
222) Dyspepsia and Other Diseases of Stomach and Duodenum K30-K31	21						1	3	2	4	3	8	
223) Diseases of Appendix K35-K38	12							2	2		5	3	
224) Hernia K40-K46	34	1						2	3	4	9	15	
225) Crohn's Disease and Ulcerative Colitis K50-K51	19					1	1	2	4	4	3	4	
226) Vascular Disorders and Obstruction of Intestine Without Hernia K55-K56	346	2	1				3	8	33	58	94	147	
227) Diverticular Disease of Intestine K57	55						1	3	4	10	13	24	
228) Other Diseases of Intestines K52,K58-K63	120	1			1	1	3	4	13	28	29	40	
229) Diseases of Peritoneum K65-K66	58					2	2	8	14	5	12	15	
DISEASES OF LIVER K70-K76	1,140	1				20	45	265	343	263	150	53	
230) Alcoholic Liver Disease K70	250					6	12	86	86	53	6	1	
231) Chronic Hepatitis, Not Elsewhere Classified K73	2							1	1				
232) Fibrosis and Cirrhosis of Liver K74	584					5	25	113	177	144	92	28	
233) Other Diseases of Liver K71-K72,K75-K76	304	1				9	8	65	79	66	52	24	
234) Cholelithiasis and Other Disorders of Gallbladder K80-K82	69					1		1	5	11	21	30	
DISORDERS OF BILIARY TRACT AND PANCREAS K83-K86	108					4	8	8	26	19	16	27	
235) Pancreatitis K85,K86.0-K86.1	65					3	6	6	20	13	9	8	
236) Other Disorders of Biliary Tract and Pancreas K83,K86.2-K86.9	43					1	2	2	6	6	7	19	
237) All Other Diseases of Digestive System K90,K92	215					1	2	10	25	28	65	84	
XII. DISEASES OF THE SKIN AND SUBCUTANEOUS TISSUE L00-L98	128			1	1	1	4	9	15	22	39	36	
238) Infections of Skin and Subcutaneous Tissue L00-L08	55				1		2	5	8	7	16	16	
239) Other and Unspecified Diseases of Skin and Subcutaneous Tissue L10-L98	73			1		1	2	4	7	15	23	20	
XIII. DISEASES OF THE MUSCULOSKELETAL SYSTEM AND CONNECTIVE TISSUE M00-M99	306				2	7	9	25	35	58	77	93	
240) Rheumatoid Arthritis & Related Inflammatory Polyarthropathies M05-M08	67				1		2		6	19	18	21	
241) Systemic Lupus Erythematosus M32	23				1	2	3	7	5		3	2	
242) Other Arthropathies and Related Disorders M00,M02,M10-M31,M33-M35	90					2	2	8	10	18	22	28	
243) Dorsopathies M40-M54	28					1	2		3	5	9	8	
244) Soft Tissue Disorders M60-M79	38					2		7	3	7	10	9	
OSTEOPATHIES, CHONDROPATHIES, AND OTHER DISORDERS OF MUSCULOSKELETAL SYSTEM AND CONNECTIVE TISSUE M80-M99	60							3	8	9	15	25	

TABLE 26
THREE HUNDRED SIXTY SELECTED CAUSES OF RESIDENT DEATHS
BY ICD TENTH REVISION CODES BY AGE OF DECEDENT
VIRGINIA, 2013

NATIONAL CENTER FOR HEALTH STATISTICS LIST OF 360 SELECTED CAUSES OF DEATH BY INTERNATIONAL CLASSIFICATION OF DISEASES CODE, TENTH REVISION (IN CHAPTER ARRANGEMENT OF THE CODES)	TOTAL DEATHS ALL AGES	AGES UNDER 25				AGES 25-64				AGES 65 AND OVER			
		AGES 00-04	AGES 05-14	AGES 15-19	AGES 20-24	AGES 25-34	AGES 35-44	AGES 45-54	AGES 55-64	AGES 65-74	AGES 75-84	AGES 85 UP	AGE UNK
ALL CAUSES OF DEATH	62,309	712	121	212	432	1,051	1,563	4,311	8,236	11,396	15,225	19,050	
245) Osteoporosis M80-M81	14										3	11	
246) Other Osteopathies, Chondropathies and Disorders of Musculoskeletal System and Connective Tissue M83-M99	46							3	8	9	12	14	
XIV. DISEASES OF THE GENITOURINARY SYSTEM N00-N98	1,976	5			1	11	26	84	208	358	546	737	
DISEASES OF URINARY SYSTEM N00-N39	1,960	4			1	11	26	83	207	357	540	731	
GLOMERULAR AND RENAL TUBULO-INTERSTITIAL DISEASES N00-N15	40	1							3	5	15	16	
GLOMERULAR DISEASES N00-N07	16	1								1	8	6	
247) Acute and Rapidly Progressive Nephritic Syndrome N00-N01	14									1	8	5	
248) Nephrotic Syndrome N04	1											1	
249) Other and Unspecified Glomerular Diseases N02-N03,N05-N07	1	1											
250) Renal Tubulo-Interstitial Diseases N10-N15	24								3	4	7	10	
251) Renal Failure N17-N19	1,531	2				10	25	71	177	286	416	544	
252) Urolithiasis N20-N23	7							2	1	1	2	1	
253) Other and Unspecified Disorders of Kidney N25-N27													
254) Urinary Tract Infection, Site Not Specified N39.0	324	1			1	1	1	8	20	52	95	145	
255) Other Diseases of Uninary System N28-N36,N39.1-N39.9	58							2	6	13	12	25	
DISEASES OF MALE GENITAL ORGANS N40-N50	7									1	4	2	
256) Hyperplasia of Prostate N40	4									1	2	1	
257) Other Diseases of Male Genital Organs N41-N50	3										2	1	
258) Disorders of Breast N60-N64	2										1	1	
DISORDERS OF FEMALE GENITAL ORGANS N70-N98	7	1						1	1		1	3	
259) Inflammatory Diseases of Female Pelvic Organs N70-N76	2							1			1		
260) Noninflammatory Disorders of Female Genital Tract N80-N98	5	1							1			3	
XV. PREGNANCY, CHILDBIRTH, AND THE PUERPERIUM O00-O99	13					8	5						
PREGNANCY WITH ABORTIVE OUTCOME O00-O07													
261) Ectopic Pregnancy O00													
262) Spontaneous Abortion O03													
263) Medical Abortion O04													
264) Other Abortion O05													
265) Other and Unspecified Pregnancy With Abortive Outcome O01-O02,O06-O07													
OTHER DIRECT OBSTETRIC DEATHS O10-O92	8					5	3						
266) Eclampsia and Pre-Eclampsia O11,O13-O16	1						1						
267) Hemorrhage of Pregnancy and Childbirth and Placenta Previa O20,O44-O46,O67,O72	1					1							
COMPLICATIONS PREDOMINANTLY RELATED TO THE PUERPERIUM O85-O92	3					2	1						
268) Obstetric Embolism O88	3					2	1						
269) Other Complications Predominantly Related to the Puerperium O85-O87,O89-O92													
270) All Other Direct Obstetric Causes O10,O12,O21-O43,O47-O66,O68-O71,O73-O75	3					2	1						
271) Obstetric Death of Unspecified Cause O95													
272) Other Deaths Related to Pregnancy, Childbirth & the Puerperium O96-O97	2					1	1						
273) Indirect Obstetric Deaths O98-O99	3					2	1						
XVI. CERTAIN CONDITIONS ORIGINATING IN THE PERINATAL PERIOD P00-P96	344	341	1	2									
274) Newborn Affected by Maternal Factors and by Complications of Pregnancy, Labor, and Delivery P00-P04	76	76											
275) Disorders Related to Short Gestation and Low Birth Weight, Not Elsewhere Classified P07	131	131											

TABLE 26
THREE HUNDRED SIXTY SELECTED CAUSES OF RESIDENT DEATHS
BY ICD TENTH REVISION CODES BY AGE OF DECEDENT
VIRGINIA, 2013

NATIONAL CENTER FOR HEALTH STATISTICS LIST OF 360 SELECTED CAUSES OF DEATH BY INTERNATIONAL CLASSIFICATION OF DISEASES CODE, TENTH REVISION (IN CHAPTER ARRANGEMENT OF THE CODES)	TOTAL DEATHS ALL AGES	AGES UNDER 25				AGES 25-64				AGES 65 AND OVER			
		AGES 00-04	AGES 05-14	AGES 15-19	AGES 20-24	AGES 25-34	AGES 35-44	AGES 45-54	AGES 55-64	AGES 65-74	AGES 75-84	AGES 85 UP	AGE UNK
ALL CAUSES OF DEATH	62,309	712	121	212	432	1,051	1,563	4,311	8,236	11,396	15,225	19,050	
276) Birth Trauma P10-P15													
277) Intrauterine Hypoxia and Birth Asphyxia P20-P21	6	6											
278) Respiratory Distress of Newborn P22	21	21											
279) Other Respiratory Conditions Originating in Perinatal Period . P23-P28	24	24											
280) Infections Specific to the Perinatal Period P35-P39	27	26	1										
281) Other and Unspecified Conditions Originating in the Perinatal Period P05,P08,P29,P50-P96	59	57		2									
XVII. CONGENITAL MALFORMATIONS, DEFORMATIONS, AND CHROMOSOMAL ABNORMALITIES Q00-Q99	228	131	9	2	1	12	7	17	20	15	9	5	
282) Anencephaly and Similar Malformations Q00	11	11											
283) Spina Bifida Q05	2							2					
284) All Other Congenital Malformations of Nervous System . Q01-Q04,Q06-Q07	14	10	1	1		2							
285) Congenital Malformations of Heart Q20-Q24	62	40	3	1		4	2	3	3	1	3	2	
286) Other Congenital Malformations of Circulatory System Q25-Q28	8		1						1	1	4	1	
287) Congenital Malformations of Respiratory System Q30-Q34	11	9	2										
288) Other Congenital Malformations and Deformations Q10-Q18,Q35-Q89	68	31	1			5	4	8	6	9	2	2	
289) Down's Syndrome Q90	22	2				1	1	4	10	4			
290) All Other Chromosomal Abnormalities, Not Elsewhere Classified Q91-Q99	30	28	1		1								
XVIII. SYMPTOMS, SIGNS, AND ABNORMAL CLINICAL AND LABORATORY FINDINGS, NOT ELSEWHERE CLASSIFIED R00-R99	1,115	75	1	6	20	47	52	67	78	98	197	474	
291) Senility R54	79										10	69	
ILL-DEFINED AND UNKNOWN CAUSES OF MORTALITY R95-R99	360	73		2	19	38	44	40	47	22	33	42	
292) Sudden Infant Death Syndrome R95	49	49											
293) Other Ill-Defined and Unknown Causes of Mortality R96-R99	311	24		2	19	38	44	40	47	22	33	42	
294) All Other Symptoms, Signs, and Abnormal Clinical and Laboratory Findings, Not Elsewhere Classified R00-R53,R55-R94	676	2	1	4	1	9	8	27	31	76	154	363	
XX. EXTERNAL CAUSES OF MORTALITY U01-Y89	4,286	60	36	152	306	603	546	657	528	398	432	568	
UNINTENTIONAL INJURY (ACCIDENTS) V01-X59,Y85-Y86	2,794	38	26	83	162	342	286	393	297	287	363	517	
TRANSPORT ACCIDENTS V01-V99,Y85	781	6	14	54	87	137	91	126	94	96	51	25	
295) Railway Accidents V05,V15,V80.6,V81.2-V81.9	9			3		1	2	2	1				
MOTOR VEHICLE ACCIDENTS V02-V04,V09.0,V09.2,V12-V14,V19.0-V19.2, V19.4-V19.6,V20-V79,V80.3-V80.5,V81.0-V81.1,V82.0-V82.1,V83-V86, V87.0-V87.8,V88.0-V88.8,V89.0,V89.2	740	5	14	50	86	131	83	119	85	91	51	25	
296) Pedestrian Involved in Collision With Motor Vehicle V02-V04	37	1	2	2		3	5	8	9	5	2		
297) Pedalcyclist Involved in Collision With Motor Vehicle V12-V14,V19.0-V19.2,V19.4-V19.6	7		1					2	1	3			
298) Motorcyclist Involved in Any Accident Except Collision With Railway Train V20-V24,V26-V34,V36-V39	81			3	6	13	14	29	8	6	2		
MOTOR VEHICLE ACCIDENT INVOLVING COLLISION WITH RAILWAY TRAIN V25,V35,V45,V55,V65,V75,V81.0-V81.1,V87.6,V88.6													
299) Motorcyclist Involved in Collision With Railway Train V25,V35													
300) Other Motor Vehicle Accident Involving Collision With Railway Train V45,V55,V65,V75,V81.0-V81.1,V87.6,V88.6													
301) Occupant of Motor Vehicle Involved in Collision With Other (Non-Motorized) Road Vehicle, Streetcar, Animal, or Pedestrian V40-V41,V46-V47,V50-V51,V56-V57,V60-V61,V66-V67,V70-V71,V76-V77	56	1	1	6	9	12	3	8	3	7	6		
302) Occupant of Car, Pickup Truck, or Van Involved In Collision With Other Motor Vehicle V42-V44,V49,V52-V54,V59	87		1	5	9	15	8	8	9	17	11	4	

TABLE 26
THREE HUNDRED SIXTY SELECTED CAUSES OF RESIDENT DEATHS
BY ICD TENTH REVISION CODES BY AGE OF DECEDENT
VIRGINIA, 2013

NATIONAL CENTER FOR HEALTH STATISTICS LIST OF 360 SELECTED CAUSES OF DEATH BY INTERNATIONAL CLASSIFICATION OF DISEASES CODE, TENTH REVISION (IN CHAPTER ARRANGEMENT OF THE CODES)	TOTAL DEATHS ALL AGES	AGES UNDER 25				AGES 25-64				AGES 65 AND OVER			
		AGES 00-04	AGES 05-14	AGES 15-19	AGES 20-24	AGES 25-34	AGES 35-44	AGES 45-54	AGES 55-64	AGES 65-74	AGES 75-84	AGES 85 UP	AGE UNK
ALL CAUSES OF DEATH	62,309	712	121	212	432	1,051	1,563	4,311	8,236	11,396	15,225	19,050	
303) Occupant of Heavy Transport Vehicle or Bus Involved in Collision With Other Motor Vehicle V62-V64,V69,V72-V74,V79	3						1	2					
304) Occupant of Motor Vehicle Involved in Noncollision Accident V48,V58,V68,V78	28			1	5	8	4	5	1	2	2		
305) Occupant of Special-Use Motor Vehicle Involved in Any Accident V83-V86	8		2		1			2	2	1			
306) Other and Unspecified Motor Vehicle Accidents V09.0,VO9.2 V80.3-V80.5,V82.0-V82.1,V87.0-V87.5,V87.7-V87.8,V88.0-V88.5 V88.7-V88.8,V89.0,V89.2	433	3	7	33	56	80	48	55	52	50	28	21	
307) Streetcar Accidents V82.2-V82.9													
308) Other and Unspecified Land Transport Accidents V01,V06,V09.1 V09.3,V09.9,V10-V11,V16-V18,V19.3,V19.8-V19.9,V80.0-V80.2 V80.7-V80.9,V87.9,V88.9,V89.1,V89.3,V89.9	8			1			1	1	4	1			
309) Water Transport Accidents V90-V94	9				1	2	1	2	1	2			
310) Air and Space Transport Accidents V95-V97	3	1				1	1						
311) Other and Unspecified Transport Accidents & Their Sequelae V98-V99,Y85	12					2	3	2	3	2			
NON-TRANSPORT ACCIDENTS W00-X59,Y86	2,013	32	12	29	75	205	195	267	203	191	312	492	
FALLS W00-W19	699	1	1		5	8	14	27	39	84	185	335	
312) Fall on Same Level W00-W09,W18	281	1			1	1	3	7	14	32	80	142	
313) Fall From One Level to Another W10-W17	108		1		4	5	8	10	10	19	23	28	
314) Unspecified Fall W19	310					2	3	10	15	33	82	165	
315) Accidental Discharge of Firearms W32-W34	10		2		1	2	1		2	2			
316) Accidental Explosion W39-W40	4				2		2						
317) Accidental Drowning and Submersion W65-W74	81	5	3	9	10	8	12	12	12	8	1	1	
318) Accidental Inhalation and Ingestion of Food or Other Objects Causing Obstruction of Respiratory Tract W78-W80	170	3	1	2		3	2	11	22	28	44	54	
319) Other Accidental and Unspecified Threats to Breathing W75-W77,W81-W84	27	14	1	1	1	2	1	2	3	1		1	
320) Accidental Exposure to Electric Current W85-W87	3		1		1	1							
321) Accidental Exposure to Radiation W88-W91													
322) Accidental Exposure to Smoke, Fire, and Flames X00-X09	76	3	1	3	1	2	7	13	12	14	14	6	
323) Accidental Contact With Heat and Hot Substances X10-X19	1								1				
324) Lightning X33													
325) Earthquake, Volcanic Eruption, Avalanche, Landslide and Other Earth Movements X34-X36	1						1						
326) Cataclysmic Storm and Flood X37-X38	1	1											
ACCIDENTAL POISONIING AND EXPOSURE TO NOXIOUS SUBSTANCES X40-X49	673	2	1	11	53	171	147	173	84	18	5	8	
327) Accidental Poisoning By and Exposure to Drugs and Other Biological Substances X40-X44	613	2	1	9	50	168	136	158	67	15	3	4	
328) Accidental Poisoning By and Exposure to Other and Unspecified Solid or Liquid Substances X45-X46,X48-X49	44			1	1	1	7	14	16	2	2		
329) Accidental Poisoning By and Exposure to Other Gases and Vapors ... X47	16			1	2	2	4	1	1	1		4	
330) All Other and Unspecified Non-Transport Accidents and Their Sequelae W20-W31,W35-W38,W41-W64,W92-W99,X20-X32,X39,X50-X59,Y86	267	3	1	3	1	8	8	29	28	36	63	87	
INTENTIONAL SELF-HARM (SUICIDE), EXCLUDING TERRORISM X60-X84,Y87.0	1,047		5	42	84	166	185	205	182	89	54	35	
331) Intentional Self-Poisoning (Suicide) By and Exposure to Drugs & Other Biological Substances X60-X64	132			3	4	20	35	33	24	7	4	2	
332) Intentional Self-Poisoning (Suicide) By and Exposure to Other and Unspecified Solid or Liquid Substances and Their Vapors X65-X66,X68-X69	7					4		1	2				
333) Intentional Self-Poisoning (Suicide) By and Exposure to Other Gases and Vapors X67	19				2	3	4	4	6				
334) Intentional Self-Harm (Suicide) By Hanging, Strangulation, and Suffocation X70	211		4	16	25	46	44	33	29	5	8	1	

TABLE 26
THREE HUNDRED SIXTY SELECTED CAUSES OF RESIDENT DEATHS
BY ICD TENTH REVISION CODES BY AGE OF DECEDENT
VIRGINIA, 2013

NATIONAL CENTER FOR HEALTH STATISTICS LIST OF 360 SELECTED CAUSES OF DEATH BY INTERNATIONAL CLASSIFICATION OF DISEASES CODE, TENTH REVISION (IN CHAPTER ARRANGEMENT OF THE CODES)	TOTAL DEATHS ALL AGES	AGES UNDER 25				AGES 25-64				AGES 65 AND OVER			
		AGES 00-04	AGES 05-14	AGES 15-19	AGES 20-24	AGES 25-34	AGES 35-44	AGES 45-54	AGES 55-64	AGES 65-74	AGES 75-84	AGES 85 UP	AGE UNK
ALL CAUSES OF DEATH	62,309	712	121	212	432	1,051	1,563	4,311	8,236	11,396	15,225	19,050	
335) Intentional Self-Harm (Suicide) By Discharge of Firearms X72-X74	593		1	17	49	79	89	116	104	67	40	31	
336) Intentional Self-Harm (Suicide) By Jumping From a High Place X80	30			2	1	8	2	9	2	5	1		
337) Intentional Self-Harm (Suicide) By All Other and Unspecified Means and Their Sequelae X71,X75-X79,X81-X84,Y87.0	55			4	3	6	11	9	15	5	1	1	
ASSAULT (HOMICIDE), EXCLUDING TERRORISM X85-Y09,Y87.1	327	18	4	24	59	80	53	42	31	11	3	2	
338) Assault (Homicide) By Drugs, Biological Substances, and Other and Unspecified Noxious Substances X85-X90													
339) Assault (Homicide) By Hanging, Strangulation, and Suffocation X91	11	2		1	1	3	1	1	1		1		
340) Assault (Homicide) By Discharge of Firearms X93-X95	233		2	21	51	62	45	26	17	8		1	
341) Assault (Homicide) By Sharp Object X99	32			2	3	9	3	7	7		1		
342) Assault (Homicide) By Blunt Object Y00	3						1		1	1			
343) Assault (Homicide) By Bodily Force Y04	1								1				
344) Sexual Assault (Homicide) By Bodily Force Y05													
345) Neglect, Abandonment, and Other Maltreatment Syndromes Y06-Y07	5	4	1										
346) Assault (Homicide) By All Other and Unspecified Means and Their Sequelae X92,X96-X98,Y01-Y03,Y08-Y09,Y87.1	42	12	1		4	6	3	8	4	2	1	1	
EVENTS OF UNDETERMINED INTENT Y10-Y34,Y87.2,Y89.9	64	4	1	2		11	16	11	9	6	3	1	
347) Poisoning By and Exposure to Drugs and Biological Substances, Undetermined Intent Y10-Y14	27	1				3	8	5	7	1	1	1	
348) Poisoning By and Exposure to Other and Unspecified Solid or Liquid Substance, Undetermined Intent Y15-Y16,Y18-Y19	2					1	1						
349) Poisoning By and Exposure to Other Gases and Vapors, Undetermined Intent Y17													
350) Discharge of Firearms, Undetermined Intent Y22-Y24	11			1		4	4	1		1			
351) Falling, Jumping, or Pushed From a High Place, Undetermined Intent Y30													
352) All Other and Unspecified Events of Undetermined Intent and Their Sequelae Y20-Y21,Y25-Y29,Y31-Y34,Y87.2,Y89.9	24	3	1	1		3	3	5	2	4	2		
LEGAL INTERVENTION Y35,Y89.0	10				1	2	2	3	2				
353) Legal Execution Y35.5	1						1						
354) Other Legal Intervention and Sequelae .. Y35.0-Y35.4,Y35.6-Y35.7,Y89.0	9				1	2	1	3	2				
355) OPERATIONS OF WAR AND THEIR SEQUELAE Y36,Y89.1													
COMPLICATIONS OF MEDICAL AND SURGICAL CARE Y40-Y84,Y88	44			1		2	4	3	7	5	9	13	
356) Drugs, Medicaments, and Biological Substances Causing Adverse Effects in Therapeutic Use and Their Sequelae Y40-Y59,Y88.0	13					1	2		1	2	3	4	
357) Misadventures to Patients During Medical and Surgical Care and Their Sequelae Y60-Y69,Y88.1													
358) Other Complications of Medical and Surgical Care and Their Sequelae Y70-Y84,Y88.2-Y88.3	31			1		1	2	3	6	3	6	9	
HOMICIDE AND SUICIDE BY ACTS OF TERRORISM U01-U03													
359) Homicide By Acts of Terrorism U01-U02													
360) Suicides By Acts of Terrorism U03													

TABLE 27
THREE HUNDRED SIXTY SELECTED CAUSES OF RESIDENT DEATHS
BY ICD TENTH REVISION CODES BY RACE AND SEX
VIRGINIA, 2013

NATIONAL CENTER FOR HEALTH STATISTICS LIST OF 360 SELECTED CAUSES OF DEATH BY INTERNATIONAL CLASSIFICATION OF DISEASES CODE, TENTH REVISION (IN CHAPTER ARRANGEMENT OF THE CODES)	DEATHS OCCURRING TO RESIDENTS OF VIRGINIA BOTH IN VIRGINIA AND IN OTHER STATES AND TERRITORIES											
	ALL RACES			WHITE RACE			BLACK RACE			OTHER RACES		
	Total	Male	Female	Total	Male	Female	Total	Male	Female	Total	Male	Female
ALL CAUSES OF DEATH	62,309	30,916	31,392	48,798	24,098	24,700	12,167	6,131	6,036	1,344	687	656
I. CERTAIN INFECTIOUS AND PARASITIC DISEASES A00-B99	2,229	1,102	1,127	1,618	776	842	549	294	255	62	32	30
INTESTINAL INFECTIOUS DISEASES A00-A09	328	131	197	298	120	178	25	8	17	5	3	2
1) Cholera A00												
OTHER INTESTINAL INFECTIOUS DISEASES A01-A08	253	98	155	234	92	142	17	4	13	2	2	
2) Typhoid Fever A01.0												
3) Paratyphoid Fevers and Other Salmonella Infections ... A01.1-A01.4,A02	1	1		1	1							
4) Shigellosis A03												
5) Other Bacterial Food-Borne Intoxications A05												
6) Amebiasis A06												
7) Intestinal Infections Due to Other Specified Organisms ... A04,A07-A08	252	97	155	233	91	142	17	4	13	2	2	
8) Diarrhea and Gastroenteritis of Presumed Infectious Origin A09	75	33	42	64	28	36	8	4	4	3	1	2
TUBERCULOSIS A16-A19	13	5	8	7	4	3	3	1	2	3		3
9) Respiratory Tuberculosis A16	9	4	5	5	3	2	1	1		3		3
10) Other Tuberculosis A17-A19	4	1	3	2	1	1	2		2			
ZOONOTIC AND OTHER BACTERIAL DISEASES A20-A49	1,513	727	786	1,095	515	580	373	188	185	45	24	21
11) Plague A20												
12) Brucellosis A23												
13) Tetanus A33-A35												
14) Diphtheria A36												
15) Whooping Cough A37												
16) Scarlet Fever and Erysipelas A38,A46												
17) Meningococcal Infection A39												
18) Septicemia A40-A41	1,464	698	766	1,065	498	567	357	178	179	42	22	20
19) Other Zoonotic and Bacterial Diseases A21-A22,A24-A32,A42-A44,A48-A49	49	29	20	30	17	13	16	10	6	3	2	1
INFECTIONS WITH A PREDOMINATELY SEXUAL MODE OF TRANSMISSION A50-A64	2	2		1	1		1	1				
SYPHILIS A50-A53	2	2		1	1		1	1				
20) Cardiovascular Syphilis A52.0												
21) Neurosyphilis A52.1-A52.3	2	2		1	1		1	1				
22) Other and Unspecified Syphilis A50-A51,A52.7-A52.9,A53												
23) Gonococcal Infection A54												
24) Other Infections With a Predominately Sexual Transmission Mode A55-A64												
OTHER INFECTIONS CAUSED BY SPIROCHETES, CHLAMYDIA, OR RICKETTSIA . A65-A79	2	2		1	1		1	1				
25) Lyme Disease A69.2												
26) Typhus Fever A75												
27) All Other Infections Caused by Spirochetes, Chlamydia, or Rickettsia A65-A68,A69.0-A69.1,A69.8-A69.9,A70-A74,A77-A79	2	2		1	1		1	1				
VIRAL DISEASES A80-B34	312	210	102	169	116	53	136	91	45	7	3	4
28) Acute Poliomyelitis A80												
29) Rabies A82												
30) Arthropod-Borne Viral Encephalitis A83-A84,A85.2												
31) Yellow Fever A95												
32) Other and Unspecified Arthropod-Borne Viral and Hemorrhagic Fevers A90-A94,A96-A99												
33) Herpesviral (Herpes Simplex) Infections B00	9	5	4	7	5	2	2		2			
34) Zoster (Herpes Zoster) B02	7	2	5	5	1	4	2	1	1			
35) Smallpox B03												
36) Measles B05												
37) Rubella (German Measles) B06												
38) Viral Hepatitis B15-B19	142	97	45	97	67	30	40	28	12	5	2	3

TABLE 27
THREE HUNDRED SIXTY SELECTED CAUSES OF RESIDENT DEATHS
BY ICD TENTH REVISION CODES BY RACE AND SEX
VIRGINIA, 2013

NATIONAL CENTER FOR HEALTH STATISTICS LIST OF 360 SELECTED CAUSES OF DEATH BY INTERNATIONAL CLASSIFICATION OF DISEASES CODE, TENTH REVISION (IN CHAPTER ARRANGEMENT OF THE CODES)	DEATHS OCCURRING TO RESIDENTS OF VIRGINIA BOTH IN VIRGINIA AND IN OTHER STATES AND TERRITORIES											
	ALL RACES			WHITE RACE			BLACK RACE			OTHER RACES		
	Total	Male	Female	Total	Male	Female	Total	Male	Female	Total	Male	Female
ALL CAUSES OF DEATH	62,309	30,916	31,392	48,798	24,098	24,700	12,167	6,131	6,036	1,344	687	656
HUMAN IMMUNODEFICIENCY VIRUS (HIV) DISEASE B20-B24	119	86	33	35	28	7	83	57	26	1	1	
39) HIV Disease Resulting in Infectious and Parasitic Diseases B20	45	32	13	21	15	6	24	17	7			
40) HIV Disease Resulting in Malignant Neoplasms B21	11	10	1	3	3		7	6	1	1	1	
41) HIV Disease Resulting in Other Unspecified Diseases B22	16	11	5	3	3		13	8	5			
42) HIV Disease Resulting in Other Conditions B23	22	15	7	2	2		20	13	7			
43) Unspecified Human Immunodeficiency Virus (HIV) Disease B24	25	18	7	6	5	1	19	13	6			
44) All Other and Unspecified Viral Diseases A81,A85.0-A85.1,A85.8,A86-A89,B01,B04,B07-B09,B25-B34	35	20	15	25	15	10	9	5	4	1		1
OTHER AND UNSPECIFIED INFECTIOUS AND PARASITIC DISEASES AND THEIR SEQUELAE B35-B99	59	25	34	47	19	28	10	4	6	2	2	
45) Mycoses B35-B49	25	13	12	19	9	10	5	3	2	1	1	
PROTOZOAL DISEASES B50-B64												
46) Malaria B50-B54												
47) Leishmaniasis B55												
48) Trypanosomiasis B56-B57												
49) Pneumocystosis B59												
50) Other and Unspecified Protozoal Diseases B58,B60-B64												
HELMINTHIASES B65-B83												
51) Schistosomiasis (Bilharziasis) B65												
52) Other and Unspecified Helminthiases B66-B83												
53) Sequelae of Tuberculosis B90	1	1								1	1	
54) Sequelae of Poliomyelitis B91	3		3	2		2	1		1			
55) All Other and Unspecified Infectious and Parasitic Diseases and Their Sequelae B85-B89,B92-B99	30	11	19	26	10	16	4	1	3			
II. NEOPLASMS C00-D48	14,757	7,716	7,041	11,399	6,029	5,370	2,986	1,497	1,489	372	190	182
MALIGNANT NEOPLASMS C00-C97	14,348	7,481	6,867	11,065	5,829	5,236	2,923	1,469	1,454	360	183	177
MALIGNANT NEOPLASMS OF LIP, ORAL CAVITY, AND PHARYNX C00-C14	223	154	69	186	128	58	34	23	11	3	3	
56) Of Lip C00	3	2	1	3	2	1						
57) Of Tongue C01-C02	52	36	16	44	29	15	8	7	1			
58) Of Pharynx C10-C13,C14.0	90	67	23	75	57	18	13	8	5	2	2	
59) Of Other and Unspecified Sites Within the Lip, Oral Cavity, and Pharynx C03-C09,C14.2-C14.8	78	49	29	64	40	24	13	8	5	1	1	
MALIGNANT NEOPLASMS OF DIGESTIVE ORGANS C15-C26	3,512	2,007	1,505	2,563	1,491	1,072	819	438	381	130	78	52
60) Of Esophagus C15	352	269	83	286	222	64	59	43	16	7	4	3
61) Of Stomach C16	255	136	119	166	89	77	68	37	31	21	10	11
62) Of Small Intestine C17	41	23	18	33	21	12	8	2	6			
OF COLON, RECTUM, AND ANUS C18-C21	1,213	641	572	892	472	420	292	152	140	29	17	12
63) Colon C18	932	483	449	677	357	320	236	116	120	19	10	9
64) Rectosigmoid Junction and Rectum C19-C20	251	149	102	192	111	81	49	31	18	10	7	3
65) Anus and Anal Canal C21	30	9	21	23	4	19	7	5	2			
OF LIVER AND INTRAHEPATIC BILE DUCTS C22	524	362	162	357	248	109	128	88	40	39	26	13
66) Liver C22.0,C22.2-C22.9	394	302	92	255	197	58	105	81	24	34	24	10
67) Intrahepatic Bile Duct Carcinoma C22.1	130	60	70	102	51	51	23	7	16	5	2	3
68) Of Gallbladder and Extrahepatic Bile Ducts C23-C24	92	36	56	66	28	38	20	6	14	6	2	4
69) Of Pancreas C25	990	520	470	732	395	337	232	107	125	26	18	8
70) Of Other and Ill-Defined Digestive Organs C26	45	20	25	31	16	15	12	3	9	2	1	1

TABLE 27
THREE HUNDRED SIXTY SELECTED CAUSES OF RESIDENT DEATHS
BY ICD TENTH REVISION CODES BY RACE AND SEX
VIRGINIA, 2013

NATIONAL CENTER FOR HEALTH STATISTICS LIST OF 360 SELECTED CAUSES OF DEATH BY INTERNATIONAL CLASSIFICATION OF DISEASES CODE, TENTH REVISION (IN CHAPTER ARRANGEMENT OF THE CODES)	DEATHS OCCURRING TO RESIDENTS OF VIRGINIA BOTH IN VIRGINIA AND IN OTHER STATES AND TERRITORIES											
	ALL RACES			WHITE RACE			BLACK RACE			OTHER RACES		
	Total	Male	Female	Total	Male	Female	Total	Male	Female	Total	Male	Female
ALL CAUSES OF DEATH	62,309	30,916	31,392	48,798	24,098	24,700	12,167	6,131	6,036	1,344	687	656
MALIGNANT NEOPLASMS OF RESPIRATORY AND INTRATHORACIC ORGANS C30-C39	3,995	2,207	1,788	3,175	1,732	1,443	743	429	314	77	46	31
71) Of Nasal Cavity, Middle Ear, and Accessory Sinuses C30-C31	13	10	3	10	8	2	1	1		2	1	1
72) Of Larynx C32	88	70	18	64	54	10	24	16	8			
73) Of Trachea, Bronchus, and Lung C33-C34	3,880	2,118	1,762	3,091	1,665	1,426	715	409	306	74	44	30
74) Of Thymus, Heart, Mediastinum , and Pleura C37-C38	14	9	5	10	5	5	3	3		1	1	
75) Of Other and Ill-Defined Sites in Respiratory System and Intrathoracic Organs C39												
76) Malignant Neoplasms of Bone and Articular Cartilage C40-C41	29	18	11	22	13	9	7	5	2			
MELANOMA AND OTHER MALIGNANT NEOPLASMS OF SKIN C43-C44	311	209	102	294	200	94	17	9	8			
77) Malignant Melanoma of Skin C43	240	155	85	232	152	80	8	3	5			
78) Other Malignant Neoplasms of Skin C44	71	54	17	62	48	14	9	6	3			
MALIGNANT NEOPLASMS OF MESOTHELIAL AND SOFT TISSUE C45-C49	239	131	108	195	108	87	41	21	20	3	2	1
79) Mesothelioma C45	83	71	12	71	60	11	12	11	1			
80) Kaposi's Sarcoma C46	2	1	1	2	1	1						
81) Of Other Mesothelial and Soft Tissue C47-C49	154	59	95	122	47	75	29	10	19	3	2	1
82) Malignant Neoplasms of Breast C50	1,059	19	1,040	753	12	741	281	7	274	25		25
MALIGNANT NEOPLASMS OF FEMALE GENITAL ORGANS C51-C58	701	2	699	520	2	518	156		156	25		25
83) Of Vulva and Vagina C51-C52	26		26	24		24	2		2			
84) Of Cervix Uteri C53	83		83	55		55	22		22	6		6
85) Of Corpus Uteri and Uterus, Part Unspecified C54-C55	242		242	156		156	81		81	5		5
86) Of Ovary C56	337	2	335	277	2	275	46		46	14		14
87) Of Other and Unspecified Female Genital Organs C57	13		13	8		8	5		5			
88) Of Placenta C58												
MALIGNANT NEOPLASMS OF MALE GENITAL ORGANS C60-C63	708	707	1	499	498	1	198	198		11	11	
89) Of Prostate C61	697	696	1	489	488	1	198	198		10	10	
90) Of Testis C62	6	6		5	5					1	1	
91) Of Penis and Other and Unspecified Male Genital Organs C60,C63	5	5		5	5							
MALIGNANT NEOPLASMS OF URINARY TRACT C64-C68	708	490	218	595	418	177	104	68	36	9	4	5
92) Of Kidney and Renal Pelvis C64-C65	313	199	114	262	168	94	46	29	17	5	2	3
93) Of Bladder C67	372	277	95	312	236	76	56	39	17	4	2	2
94) Of Other and Unspecified Sites Within the Urinary Tract C66,C68	23	14	9	21	14	7	2		2			
95) Malignant Neoplasms of Eye and Adnexa C69	2		2	2		2						
MALIGNANT NEOPLASMS OF MENINGES, BRAIN, AND OTHER PARTS OF CENTRAL NERVOUS SYSTEM C70-C72	354	189	165	307	164	143	37	19	18	10	6	4
96) Of Brain C71	344	183	161	299	160	139	36	18	18	9	5	4
97) Of Other Parts of Central Nervous System C70,C72	10	6	4	8	4	4	1	1		1	1	
98) Malignant Neoplasms of Thyroid and Other Endocrine Glands C73-C75	54	27	27	40	23	17	13	4	9	1		1
99) Other Malignant Neoplasms of Other and Unspecified Sites . C76-C80,C97	1,080	576	504	837	445	392	219	118	101	24	13	11
MALIGNANT NEOPLASMS OF LYMPHOID, HEMATOPOIETIC, AND RELATED TISSUE C81-C96	1,373	745	628	1,077	595	482	254	130	124	42	20	22
100) Hodgkin's Disease C81	30	17	13	23	13	10	7	4	3			
OF OTHER LYMPHOID, HEMATOPOIETIC, AND RELATED TISSUE C82-C85,C96	495	259	236	399	214	185	76	36	40	20	9	11
101) Non-Hodgkin's Lymphoma C82-C85	493	259	234	397	214	183	76	36	40	20	9	11
102) Other and Unspecified Lymphoid, Hematopoietic and Related Tissue . C96	2		2	2		2						
103) Malignant Immunoproliferative Diseases C88	7	4	3	4	3	1	2	1	1	1		1
104) Multiple Myeloma and Malignant Plasma Cell Neoplasms C90	310	167	143	214	121	93	89	44	45	7	2	5

TABLE 27
THREE HUNDRED SIXTY SELECTED CAUSES OF RESIDENT DEATHS
BY ICD TENTH REVISION CODES BY RACE AND SEX
VIRGINIA, 2013

NATIONAL CENTER FOR HEALTH STATISTICS LIST OF 360 SELECTED CAUSES OF DEATH BY INTERNATIONAL CLASSIFICATION OF DISEASES CODE, TENTH REVISION (IN CHAPTER ARRANGEMENT OF THE CODES)	DEATHS OCCURRING TO RESIDENTS OF VIRGINIA BOTH IN VIRGINIA AND IN OTHER STATES AND TERRITORIES											
	ALL RACES			WHITE RACE			BLACK RACE			OTHER RACES		
	Total	Male	Female	Total	Male	Female	Total	Male	Female	Total	Male	Female
ALL CAUSES OF DEATH	62,309	30,916	31,392	48,798	24,098	24,700	12,167	6,131	6,036	1,344	687	656
LEUKEMIA C91-C95	531	298	233	437	244	193	80	45	35	14	9	5
105) Lymphoid Leukemia C91	164	97	67	133	76	57	30	21	9	1		1
106) Myeloid Leukemia C92	241	138	103	201	116	85	31	17	14	9	5	4
107) Monocytic Leukemia C93	4	1	3	3	1	2	1		1			
108) Other and Unspecified Leukemia C94-C95	122	62	60	100	51	49	18	7	11	4	4	
IN SITU NEOPLASMS D00-D09												
109) Carcinoma In Situ of Breast and Genitourinary System D05-D07												
110) Carcinoma In Situ of Other and Unspecified Sites D00-D04,D09												
BENIGN NEOPLASMS D10-D36	23	12	11	17	11	6	6	1	5			
111) Of Female Genital Organs D25-D28												
112) Of Eye, Brain, and Other Parts of Central Nervous System D31-D33	14	5	9	10	5	5	4		4			
113) Of Other and Unspecified Sites D10-D24,D29-D30,D34-D36	9	7	2	7	6	1	2	1	1			
114) Neoplasms of Uncertain or Unknown Behavior of Specified Sites D37-D47	348	206	142	291	176	115	48	23	25	9	7	2
115) Neoplasms of Uncertain or Unknown Behavior of Unspecified Sites .. D48	38	17	21	26	13	13	9	4	5	3		3
III. DISEASES OF THE BLOOD AND BLOOD FORMING ORGANS AND CERTAIN DISORDERS INVOLVING THE IMMUNE MECHANISM D50-D89	300	147	153	198	94	104	93	46	47	9	7	2
ANEMIAS D50-D64	159	70	89	113	53	60	42	14	28	4	3	1
116) Nutritional Anemias D50-D53	7	5	2	7	5	2						
117) Hemolytic Anemias D55-D59	24	11	13	8	5	3	16	6	10			
118) Aplastic Anemias D60-D61	30	13	17	25	11	14	4	1	3	1	1	
119) Acute Posthemorrhagic and Other Anemias D62,D64	98	41	57	73	32	41	22	7	15	3	2	1
120) Coagulation Defects, Purpura and Other Hemorrhagic Conditions D65-D69	74	36	38	53	25	28	16	7	9	5	4	1
121) Other Diseases of Blood and Blood-Forming Organs D70-D76	25	15	10	17	9	8	8	6	2			
122) Certain Disorders Involving the Immune Mechanism D80-D89	42	26	16	15	7	8	27	19	8			
IV. ENDOCRINE, NUTRITIONAL, AND METABOLIC DISEASES E00-E88	2,454	1,209	1,245	1,722	856	866	668	319	349	64	34	30
ENDOCRINE DISEASES E00-E34	1,710	880	830	1,157	603	554	500	249	251	53	28	25
123) Disorders of Thyroid Gland E00-E07	55	14	41	42	9	33	13	5	8			
124) Diabetes Mellitus E10-E14	1,618	852	766	1,090	583	507	477	242	235	51	27	24
125) Disorders of Pituitary Gland E22-E23	5	5		4	4		1	1				
126) Disorders of Adrenal Glands E24-E27	7	1	6	6	1	5	1		1			
127) Diseases of Thymus E32												
128) Other Endocrine Diseases E15-E21,E28-E31,E34	25	8	17	15	6	9	8	1	7	2	1	1
NUTRITIONAL DISEASES E40-E68	204	85	119	158	71	87	45	13	32	1	1	
MALNUTRITION E40-E46	85	32	53	69	27	42	15	4	11	1	1	
129) Nutritional Marasmus E41	2	1	1	2	1	1						
130) Other and Unspecified Malnutrition E40,E42-E46	83	31	52	67	26	41	15	4	11	1	1	
131) Other Nutritional Deficiencies E50-E64	2	2		1	1		1	1				
132) Obesity and Other Hyperalimentation E65-E68	117	51	66	88	43	45	29	8	21			
METABOLIC DISORDERS E70-E88	540	244	296	407	182	225	123	57	66	10	5	5
133) Cystic Fibrosis E84	7	1	6	6	1	5	1		1			
134) Volume Depletion, Disorders of Fluid, Electrolyte, and Acid-Base Balance E86-E87	229	85	144	165	60	105	58	23	35	6	2	4
135) Other Metabolic Disorders E70-E83,E85,E88	304	158	146	236	121	115	64	34	30	4	3	1
V. MENTAL AND BEHAVIORAL DISORDERS F01-F99	4,330	1,438	2,892	3,598	1,184	2,414	674	236	438	58	18	40
136) Organic Dementia F01,F03	4,050	1,235	2,815	3,365	1,023	2,342	630	196	434	55	16	39
137) Other and Unspecified Organic Mental Disorders F04-F09	18	9	9	18	9	9						
MENTAL AND BEHAVIORAL DISORDERS DUE TO PSYCHOACTIVE SUBSTANCE USE F10-F19	221	175	46	181	138	43	37	35	2	3	2	1

TABLE 27
THREE HUNDRED SIXTY SELECTED CAUSES OF RESIDENT DEATHS
BY ICD TENTH REVISION CODES BY RACE AND SEX
VIRGINIA, 2013

NATIONAL CENTER FOR HEALTH STATISTICS LIST OF 360 SELECTED CAUSES OF DEATH BY INTERNATIONAL CLASSIFICATION OF DISEASES CODE, TENTH REVISION (IN CHAPTER ARRANGEMENT OF THE CODES)	DEATHS OCCURRING TO RESIDENTS OF VIRGINIA BOTH IN VIRGINIA AND IN OTHER STATES AND TERRITORIES											
	ALL RACES			WHITE RACE			BLACK RACE			OTHER RACES		
	Total	Male	Female	Total	Male	Female	Total	Male	Female	Total	Male	Female
ALL CAUSES OF DEATH	62,309	30,916	31,392	48,798	24,098	24,700	12,167	6,131	6,036	1,344	687	656
138) Mental and Behavioral Disorders Due to Use of Alcohol F10	185	150	35	157	124	33	25	24	1	3	2	1
139) Mental and Behavioral Disorders Due to Use of Other Substances F11-F19	36	25	11	24	14	10	12	11	1			
140) Schizophrenia, Schizotypal and Delusional Disorders F20-F29	8	6	2	5	3	2	3	3				
141) Mood (Affective) Disorders F30-F39	7	2	5	7	2	5						
142) Neurotic, Stress-Related, and Somatoform Disorders F40-F48	4	1	3	4	1	3						
143) Mental Retardation F70-F79	14	9	5	13	8	5	1	1				
144) Other and Unspecified Mental and Behavioral Disorders F50-F69,F80-F99	8	1	7	5		5	3	1	2			
VI. DISEASES OF THE NERVOUS SYSTEM G00-G98	3,203	1,333	1,870	2,686	1,136	1,550	451	173	278	66	24	42
145) Meningitis G00,G03	16	8	8	10	5	5	5	3	2	1		1
146) Other Inflamatory Diseases of Central Nervous System G04-G09	17	7	10	15	7	8	2		2			
147) Parkinson's Disease G20-G21	549	331	218	480	294	186	52	27	25	17	10	7
148) Alzheimer's Disease G30	1,634	477	1,157	1,417	418	999	197	56	141	20	3	17
149) Multiple Schlerosis G35	79	28	51	66	26	40	13	2	11			
150) Epilepsy G40-G41	42	19	23	26	11	15	15	7	8	1	1	
151) Transient Cerebral Ischemic Attacks and Related Syndromes G45	2	2		2	2							
152) Infantile Cerebral Palsy G80	29	16	13	19	11	8	8	4	4	2	1	1
153) All Other Diseases of Nervous System G10-G12,G23-G25,G31,G36-G37,G43-G44,G47-G72,G81-G98	835	445	390	651	362	289	159	74	85	25	9	16
154) VII. DISEASES OF THE EYE AND ADNEXA H00-H57	1	1		1	1							
155) VIII. DISEASES OF THE EAR AND MASTOID PROCESS H60-H93	4	1	3	4	1	3						
IX. DISEASES OF THE CIRCULATORY SYSTEM I00-I99	18,094	8,965	9,129	13,999	6,912	7,087	3,762	1,885	1,877	333	168	165
MAJOR CARDIOVASCULAR DISEASES I00-I78	17,991	8,912	9,079	13,929	6,877	7,052	3,730	1,867	1,863	332	168	164
DISEASES OF HEART .. I00-I09,I11,I13,I20-I51	13,543	7,009	6,534	10,572	5,475	5,097	2,747	1,411	1,336	224	123	101
ACUTE RHEUMATIC FEVER AND CHRONIC RHEUMATIC HEART DISEASES I00-I09	65	21	44	52	15	37	10	5	5	3	1	2
156) Acute Rheumatic Fever I00-I02												
CHRONIC RHEUMATIC HEART DISEASES I05-I09	65	21	44	52	15	37	10	5	5	3	1	2
157) Rheumatic Mitral Valve Diseases I05	28	9	19	21	5	16	5	3	2	2	1	1
158) Rheumatic Aortic Valve Diseases I06	2		2	1		1	1		1			
159) Disorders of Both Mitral and Aortic Valves I08.0	17	9	8	15	7	8	2	2				
160) Other Chronic Rheumatic Heart Diseases I07,I08.1-I08.9,I09	18	3	15	15	3	12	2		2	1		1
HYPERTENSIVE DISEASES I10-I13	1,246	556	690	840	366	474	386	186	200	20	4	16
161) Essential (Primary) Hypertension I10	440	179	261	301	120	181	128	56	72	11	3	8
162) Hypertensive Heart Disease I11	532	255	277	368	171	197	159	83	76	5	1	4
163) Hypertensive Renal Disease I12,I15	189	89	100	120	54	66	66	35	31	3		3
164) Hypertensive Heart and Renal Disease I13	85	33	52	51	21	30	33	12	21	1		1
ISCHEMIC HEART DISEASES I20-I25	7,441	4,196	3,245	5,922	3,352	2,570	1,389	767	622	130	77	53
165) Acute Myocardial Infarction I21-I22	2,589	1,448	1,141	2,080	1,167	913	470	255	215	39	26	13
166) Other Acute Ischemic Heart Diseases I24	560	301	259	388	206	182	163	91	72	9	4	5
OTHER FORMS OF CHRONIC ISCHEMIC HEART DISEASE I20,I25	4,292	2,447	1,845	3,454	1,979	1,475	756	421	335	82	47	35
167) Atherosclerotic Cardiovascular Disease, So Described I25.0	977	569	408	777	458	319	179	100	79	21	11	10
168) All Other Forms of Chronic Ischemic Heart Disease I20,I25.1-I25.9	3,315	1,878	1,437	2,677	1,521	1,156	577	321	256	61	36	25
OTHER HEART DISEASES I26-I51	5,420	2,504	2,916	4,179	1,916	2,263	1,156	544	612	85	44	41
PULMONARY HEART DISEASE AND DISEASES OF PULMONARY CIRCULATION I26-I28	450	174	276	317	134	183	129	40	89	4		4
169) Pulmonary Embolism I26	260	115	145	190	88	102	69	27	42	1		1
170) Other Pulmonary Heart and Pulmonary Circulation Diseases I27-I28	190	59	131	127	46	81	60	13	47	3		3
OTHER NON-PULMONARY FORMS OF HEART DISEASE I30-I51	4,970	2,330	2,640	3,862	1,782	2,080	1,027	504	523	81	44	37
171) Acute and Subacute Endocarditis I33	32	20	12	26	17	9	5	2	3	1	1	
172) Diseases of Pericardium and Acute Myocarditis I30-I31,I40	23	12	11	17	9	8	3	1	2	3	2	1

TABLE 27
THREE HUNDRED SIXTY SELECTED CAUSES OF RESIDENT DEATHS
BY ICD TENTH REVISION CODES BY RACE AND SEX
VIRGINIA, 2013

NATIONAL CENTER FOR HEALTH STATISTICS LIST OF 360 SELECTED CAUSES OF DEATH BY INTERNATIONAL CLASSIFICATION OF DISEASES CODE, TENTH REVISION (IN CHAPTER ARRANGEMENT OF THE CODES)	DEATHS OCCURRING TO RESIDENTS OF VIRGINIA BOTH IN VIRGINIA AND IN OTHER STATES AND TERRITORIES											
	ALL RACES			WHITE RACE			BLACK RACE			OTHER RACES		
	Total	Male	Female	Total	Male	Female	Total	Male	Female	Total	Male	Female
ALL CAUSES OF DEATH	62,309	30,916	31,392	48,798	24,098	24,700	12,167	6,131	6,036	1,344	687	656
OTHER DISEASES OF ENDOCARDIUM I34-I38	557	238	319	486	208	278	64	27	37	7	3	4
173) Nonrheumatic Mitral Valve Disorders I34	46	16	30	36	12	24	9	3	6	1	1	
174) Nonrheumatic Aortic Valve Disorders I35	397	178	219	358	165	193	35	13	22	4		4
175) All Other Diseases of Endocardium I36-I38	114	44	70	92	31	61	20	11	9	2	2	
176) Cardiomyopathy I42	657	372	285	438	245	193	213	122	91	6	5	1
177) Conduction Disorders and Cardiac Dysrhythmias I44-I49	1,593	744	849	1,230	564	666	327	159	168	36	21	15
HEART FAILURE I50	1,792	791	1,001	1,426	628	798	344	154	190	22	9	13
178) Congestive Heart Failure I50.0	1,453	624	829	1,166	500	666	267	117	150	20	7	13
179) Other and Unspecified Heart Failure I50.1-I50.9	339	167	172	260	128	132	77	37	40	2	2	
180) Myocarditis, Unspecified and Myocardial Degeneration I51.4-I51.5	7	1	6	5	1	4	2		2			
181) All Other and Ill-Defined Forms of Heart Disease I51.0-I51.3,I51.6-I51.9	309	152	157	234	110	124	69	39	30	6	3	3
CEREBROVASCULAR DISEASES I60-I69	3,278	1,369	1,909	2,512	1,022	1,490	682	312	370	84	35	49
182) Subarachnoid Hemorrhage I60	139	58	81	106	47	59	25	8	17	8	3	5
183) Intracerebral and Other Intracranial Hemorrhage I61-I62	763	360	403	555	253	302	180	94	86	28	13	15
184) Cerebral Infarction I63	157	70	87	125	61	64	29	7	22	3	2	1
185) Stroke, Not Specified as Hemorrhage or Infarction I64	1,762	705	1,057	1,367	523	844	357	167	190	38	15	23
186) Other Cerebrovascular Diseases and Their Sequelae I67,I69	457	176	281	359	138	221	91	36	55	7	2	5
DISEASES OF ARTERIES, ARTERIOLES, AND CAPILLARIES I70-I78	541	266	275	424	206	218	107	53	54	10	7	3
187) Atherosclerosis I70	112	43	69	91	34	57	20	9	11	1		1
188) Aortic Aneurysm and Dissection I71	210	123	87	170	100	70	34	17	17	6	6	
189) Other Diseases of Arteries, Arterioles, and Capillaries I72-I78	219	100	119	163	72	91	53	27	26	3	1	2
OTHER DISORDERS OF CIRCULATORY SYSTEM I80-I99	103	53	50	70	35	35	32	18	14	1		1
190) Phlebitis, Thrombophlebitis, Venous Embolism and Thrombosis .. I80-I82	69	38	31	42	24	18	26	14	12	1		1
191) All Other and Unspecified Disorders of Circulatory System I83-I99	34	15	19	28	11	17	6	4	2			
X. DISEASES OF THE RESPIRATORY SYSTEM J00-J98	6,231	3,051	3,180	5,312	2,564	2,748	820	432	388	99	55	44
ACUTE UPPER RESPIRATORY INFECTIONS J00-J06	3	2	1	3	2	1						
192) Acute Pharyngitis and Tonsillitis J02-J03												
193) Acute Laryngitis and Tracheitis J04	2	1	1	2	1	1						
194) Other & Unspecified Acute Upper Respiratory Infections J00-J01,J05-J06	1	1		1	1							
OTHER DISEASES OF THE RESPIRATORY SYSTEM J09-J98	6,228	3,049	3,179	5,309	2,562	2,747	820	432	388	99	55	44
195) Influenza J09-J11	68	28	40	63	25	38	4	3	1	1		1
PNEUMONIA J12-J18	1,362	676	686	1,142	562	580	187	94	93	33	20	13
196) Viral Pneumonia, Not Elsewhere Classified J12	3	3		2	2		1	1				
197) Bacterial Pneumonia J13-J15	72	36	36	59	29	30	12	6	6	1	1	
198) Pneumonia Due to Other or Unspecified Organisms J16,J18	1,287	637	650	1,081	531	550	174	87	87	32	19	13
OTHER ACUTE LOWER RESPIRATORY INFECTIONS J20-J22	6	3	3	3	1	2	3	2	1			
199) Acute Bronchitis and Bronchiolitis J20-J21	4	1	3	2		2	2	1	1			
200) Unspecified Acute Lower Respiratory Infection J22	2	2		1	1		1	1				
201) Other Diseases of Upper Respiratory Tract J30-J39	16	8	8	13	6	7	3	2	1			
CHRONIC LOWER RESPIRATORY DISEASES J40-J47	3,168	1,473	1,695	2,741	1,235	1,506	385	215	170	42	23	19
BRONCHITIS, CHRONIC AND UNSPECIFIED, EMPHYSEMA AND ASTHMA J40-J46	3,137	1,461	1,676	2,715	1,225	1,490	384	215	169	38	21	17
202) Bronchitis, Not Specified as Acute or Chronic J40	12	4	8	9	3	6	1	1		2		2
203) Chronic Bronchitis J41-J42	3	1	2	3	1	2						
204) Emphysema J43	152	81	71	132	69	63	20	12	8			
205) Other Chronic Obstructive Pulmonary Disease J44	2,882	1,347	1,535	2,528	1,142	1,386	326	187	139	28	18	10
206) Asthma J45-J46	88	28	60	43	10	33	37	15	22	8	3	5
207) Bronchiectasis J47	31	12	19	26	10	16	1		1	4	2	2

TABLE 27
THREE HUNDRED SIXTY SELECTED CAUSES OF RESIDENT DEATHS
BY ICD TENTH REVISION CODES BY RACE AND SEX
VIRGINIA, 2013

NATIONAL CENTER FOR HEALTH STATISTICS LIST OF 360 SELECTED CAUSES OF DEATH BY INTERNATIONAL CLASSIFICATION OF DISEASES CODE, TENTH REVISION (IN CHAPTER ARRANGEMENT OF THE CODES)	DEATHS OCCURRING TO RESIDENTS OF VIRGINIA BOTH IN VIRGINIA AND IN OTHER STATES AND TERRITORIES											
	ALL RACES			WHITE RACE			BLACK RACE			OTHER RACES		
	Total	Male	Female	Total	Male	Female	Total	Male	Female	Total	Male	Female
ALL CAUSES OF DEATH	62,309	30,916	31,392	48,798	24,098	24,700	12,167	6,131	6,036	1,344	687	656
LUNG DISEASES DUE TO EXTERNAL AGENTS J60-J70	580	351	229	474	295	179	101	51	50	5	5	
208) Pneumoconioses and Chemical Effects J60-J66,J68	48	46	2	48	46	2						
PNEUMONITIS DUE TO SOLIDS AND LIQUIDS J69	532	305	227	426	249	177	101	51	50	5	5	
209) Pneumonitis Due to Food and Vomit J69.0	532	305	227	426	249	177	101	51	50	5	5	
210) Other Pneumonitis Due to Solids and Liquids J69.1-J69.8												
211) Other Lung Diseases Due to External Agents J67,J70												
212) Suppurative and Necrotic Conditions of Lower Respiratory Tract J85-J86	24	16	8	20	13	7	4	3	1			
213) Pleural Effusion and Plaque J90,J92	36	21	15	30	18	12	6	3	3			
214) All Other Diseases of Respiratory System J80-J84,J93-J98	968	473	495	823	407	416	127	59	68	18	7	11
XI. DISEASES OF THE DIGESTIVE SYSTEM K00-K92	2,310	1,223	1,087	1,857	953	904	392	234	158	61	36	25
215) Diseases of Oral Cavity, Salivary Glands, and Jaws K00-K14	2	1	1	2	1	1						
DISEASES OF OTHER PARTS OF DIGESTIVE SYSTEM K20-K92	2,308	1,222	1,086	1,855	952	903	392	234	158	61	36	25
216) Diseases of Esophagus K20-K22	58	24	34	54	21	33	4	3	1			
PEPTIC ULCER K25-K28	50	25	25	39	19	20	8	3	5	3	3	
217) Gastric Ulcer K25	17	9	8	12	5	7	3	2	1	2	2	
218) Duodenal Ulcer K26	23	15	8	20	13	7	2	1	1	1	1	
219) Peptic Ulcer, Site Unspecified K27	10	1	9	7	1	6	3		3			
220) Gastrojejunal Ulcer K28												
221) Gastritis and Duodenitis K29	3	2	1	3	2	1						
222) Dyspepsia and Other Diseases of Stomach and Duodenum K30-K31	21	5	16	15	5	10	6		6			
223) Diseases of Appendix K35-K38	12	7	5	9	4	5	2	2		1	1	
224) Hernia K40-K46	34	14	20	28	12	16	6	2	4			
225) Crohn's Disease and Ulcerative Colitis K50-K51	19	6	13	17	6	11	2		2			
226) Vascular Disorders and Obstruction of Intestine Without Hernia K55-K56	346	130	216	271	94	177	63	34	29	12	2	10
227) Diverticular Disease of Intestine K57	55	17	38	49	14	35	6	3	3			
228) Other Diseases of Intestines K52,K58-K63	120	46	74	95	34	61	25	12	13			
229) Diseases of Peritoneum K65-K66	58	30	28	41	21	20	15	9	6	2		2
DISEASES OF LIVER K70-K76	1,140	713	427	910	559	351	197	133	64	33	21	12
230) Alcoholic Liver Disease K70	250	184	66	204	150	54	43	32	11	3	2	1
231) Chronic Hepatitis, Not Elsewhere Classified K73	2	1	1	2	1	1						
232) Fibrosis and Cirrhosis of Liver K74	584	368	216	467	291	176	102	68	34	15	9	6
233) Other Diseases of Liver K71-K72,K75-K76	304	160	144	237	117	120	52	33	19	15	10	5
234) Cholelithiasis and Other Disorders of Gallbladder K80-K82	69	33	36	55	24	31	11	6	5	3	3	
DISORDERS OF BILIARY TRACT AND PANCREAS K83-K86	108	57	51	85	45	40	20	10	10	3	2	1
235) Pancreatitis K85,K86.0-K86.1	65	41	24	51	32	19	13	8	5	1	1	
236) Other Disorders of Biliary Tract and Pancreas K83,K86.2-K86.9	43	16	27	34	13	21	7	2	5	2	1	1
237) All Other Diseases of Digestive System K90,K92	215	113	102	184	92	92	27	17	10	4	4	
XII. DISEASES OF THE SKIN AND SUBCUTANEOUS TISSUE L00-L98	128	51	77	92	36	56	34	14	20	2	1	1
238) Infections of Skin and Subcutaneous Tissue L00-L08	55	28	27	42	21	21	12	6	6	1	1	
239) Other and Unspecified Diseases of Skin and Subcutaneous Tissue L10-L98	73	23	50	50	15	35	22	8	14	1		1
XIII. DISEASES OF THE MUSCULOSKELETAL SYSTEM AND CONNECTIVE TISSUE M00-M99	306	118	188	235	90	145	63	25	38	8	3	5
240) Rheumatoid Arthritis & Related Inflammatory Polyarthropathies M05-M08	67	20	47	58	18	40	6	2	4	3		3
241) Systemic Lupus Erythematosus M32	23	2	21	12	1	11	9	1	8	2		2
242) Other Arthropathies and Related Disorders M00,M02,M10-M31,M33-M35	90	32	58	69	25	44	20	6	14	1	1	
243) Dorsopathies M40-M54	28	13	15	20	9	11	8	4	4			
244) Soft Tissue Disorders M60-M79	38	23	15	31	18	13	6	4	2	1	1	
OSTEOPATHIES, CHONDROPATHIES, AND OTHER DISORDERS OF MUSCULOSKELETAL SYSTEM AND CONNECTIVE TISSUE M80-M99	60	28	32	45	19	26	14	8	6	1	1	

TABLE 27
THREE HUNDRED SIXTY SELECTED CAUSES OF RESIDENT DEATHS
BY ICD TENTH REVISION CODES BY RACE AND SEX
VIRGINIA, 2013

NATIONAL CENTER FOR HEALTH STATISTICS LIST OF 360 SELECTED CAUSES OF DEATH BY INTERNATIONAL CLASSIFICATION OF DISEASES CODE, TENTH REVISION (IN CHAPTER ARRANGEMENT OF THE CODES)	DEATHS OCCURRING TO RESIDENTS OF VIRGINIA BOTH IN VIRGINIA AND IN OTHER STATES AND TERRITORIES											
	ALL RACES			WHITE RACE			BLACK RACE			OTHER RACES		
	Total	Male	Female	Total	Male	Female	Total	Male	Female	Total	Male	Female
ALL CAUSES OF DEATH	62,309	30,916	31,392	48,798	24,098	24,700	12,167	6,131	6,036	1,344	687	656
245) Osteoporosis M80-M81	14	1	13	13	1	12	1		1			
246) Other Osteopathies, Chondropathies and Disorders of Musculoskeletal System and Connective Tissue M83-M99	46	27	19	32	18	14	13	8	5	1	1	
XIV. DISEASES OF THE GENITOURINARY SYSTEM N00-N98	1,976	914	1,062	1,398	620	778	532	267	265	46	27	19
DISEASES OF URINARY SYSTEM N00-N39	1,960	906	1,054	1,387	617	770	527	262	265	46	27	19
GLOMERULAR AND RENAL TUBULO-INTERSTITIAL DISEASES N00-N15	40	15	25	28	8	20	11	6	5	1	1	
GLOMERULAR DISEASES N00-N07	16	3	13	10		10	6	3	3			
247) Acute and Rapidly Progressive Nephritic Syndrome N00-N01	14	3	11	8		8	6	3	3			
248) Nephrotic Syndrome N04	1		1	1		1						
249) Other and Unspecified Glomerular Diseases N02-N03,N05-N07	1		1	1		1						
250) Renal Tubulo-Interstitial Diseases N10-N15	24	12	12	18	8	10	5	3	2	1	1	
251) Renal Failure N17-N19	1,531	743	788	1,048	495	553	444	226	218	39	22	17
252) Urolithiasis N20-N23	7		7	5		5	2		2			
253) Other and Unspecified Disorders of Kidney N25-N27												
254) Urinary Tract Infection, Site Not Specified N39.0	324	126	198	260	98	162	59	25	34	5	3	2
255) Other Diseases of Uninary System N28-N36,N39.1-N39.9	58	22	36	46	16	30	11	5	6	1	1	
DISEASES OF MALE GENITAL ORGANS N40-N50	7	7		3	3		4	4				
256) Hyperplasia of Prostate N40	4	4		2	2		2	2				
257) Other Diseases of Male Genital Organs N41-N50	3	3		1	1		2	2				
258) Disorders of Breast N60-N64	2		2	2		2						
DISORDERS OF FEMALE GENITAL ORGANS N70-N98	7	1	6	6		6	1	1				
259) Inflammatory Diseases of Female Pelvic Organs N70-N76	2		2	2		2						
260) Noninflammatory Disorders of Female Genital Tract N80-N98	5	1	4	4		4	1	1				
XV. PREGNANCY, CHILDBIRTH, AND THE PUERPERIUM O00-O99	13		13	5		5	8		8			
PREGNANCY WITH ABORTIVE OUTCOME O00-O07												
261) Ectopic Pregnancy O00												
262) Spontaneous Abortion O03												
263) Medical Abortion O04												
264) Other Abortion O05												
265) Other and Unspecified Pregnancy With Abortive Outcome O01-O02,O06-O07												
OTHER DIRECT OBSTETRIC DEATHS O10-O92	8		8	2		2	6		6			
266) Eclampsia and Pre-Eclampsia O11,O13-O16	1		1				1		1			
267) Hemorrhage of Pregnancy and Childbirth and Placenta Previa O20,O44-O46,O67,O72	1		1				1		1			
COMPLICATIONS PREDOMINANTLY RELATED TO THE PUERPERIUM O85-O92	3		3	1		1	2		2			
268) Obstetric Embolism O88	3		3	1		1	2		2			
269) Other Complications Predominantly Related to the Puerperium O85-O87,O89-O92												
270) All Other Direct Obstetric Causes O10,O12,O21-O43,O47-O66,O68-O71,O73-O75	3		3	1		1	2		2			
271) Obstetric Death of Unspecified Cause O95												
272) Other Deaths Related to Pregnancy, Childbirth & the Puerperium O96-O97	2		2	2		2						
273) Indirect Obstetric Deaths O98-O99	3		3	1		1	2		2			
XVI. CERTAIN CONDITIONS ORIGINATING IN THE PERINATAL PERIOD P00-P96	344	182	161	170	95	75	154	78	76	20	9	10
274) Newborn Affected by Maternal Factors and by Complications of Pregnancy, Labor, and Delivery P00-P04	76	37	39	34	22	12	38	15	23	4		4
275) Disorders Related to Short Gestation and Low Birth Weight, Not Elsewhere Classified P07	131	68	62	58	29	29	66	38	28	7	1	5

TABLE 27
THREE HUNDRED SIXTY SELECTED CAUSES OF RESIDENT DEATHS
BY ICD TENTH REVISION CODES BY RACE AND SEX
VIRGINIA, 2013

NATIONAL CENTER FOR HEALTH STATISTICS LIST OF 360 SELECTED CAUSES OF DEATH BY INTERNATIONAL CLASSIFICATION OF DISEASES CODE, TENTH REVISION (IN CHAPTER ARRANGEMENT OF THE CODES)	DEATHS OCCURRING TO RESIDENTS OF VIRGINIA BOTH IN VIRGINIA AND IN OTHER STATES AND TERRITORIES											
	ALL RACES			WHITE RACE			BLACK RACE			OTHER RACES		
	Total	Male	Female	Total	Male	Female	Total	Male	Female	Total	Male	Female
ALL CAUSES OF DEATH	62,309	30,916	31,392	48,798	24,098	24,700	12,167	6,131	6,036	1,344	687	656
276) Birth Trauma P10-P15												
277) Intrauterine Hypoxia and Birth Asphyxia P20-P21	6	3	3	5	2	3	1	1				
278) Respiratory Distress of Newborn P22	21	12	9	15	8	7	6	4	2			
279) Other Respiratory Conditions Originating in Perinatal Period . P23-P28	24	16	8	17	12	5	6	4	2	1		1
280) Infections Specific to the Perinatal Period P35-P39	27	16	11	15	9	6	9	4	5	3	3	
281) Other and Unspecified Conditions Originating in the Perinatal Period P05,P08,P29,P50-P96	59	30	29	26	13	13	28	12	16	5	5	
XVII. CONGENITAL MALFORMATIONS, DEFORMATIONS, AND CHROMOSOMAL ABNORMALITIES Q00-Q99	228	106	122	157	77	80	59	24	35	12	5	7
282) Anencephaly and Similar Malformations Q00	11	3	8	8	3	5	2		2	1		1
283) Spina Bifida Q05	2		2	2		2						
284) All Other Congenital Malformations of Nervous System . Q01-Q04,Q06-Q07	14	7	7	9	5	4	3	2	1	2		2
285) Congenital Malformations of Heart Q20-Q24	62	27	35	38	16	22	20	8	12	4	3	1
286) Other Congenital Malformations of Circulatory System Q25-Q28	8	4	4	7	4	3	1		1			
287) Congenital Malformations of Respiratory System Q30-Q34	11	3	8	8	2	6	3	1	2			
288) Other Congenital Malformations and Deformations Q10-Q18,Q35-Q89	68	39	29	53	32	21	12	6	6	3	1	2
289) Down's Syndrome Q90	22	11	11	15	8	7	6	3	3	1		1
290) All Other Chromosomal Abnormalities, Not Elsewhere Classified Q91-Q99	30	12	18	17	7	10	12	4	8	1	1	
XVIII. SYMPTOMS, SIGNS, AND ABNORMAL CLINICAL AND LABORATORY FINDINGS, NOT ELSEWHERE CLASSIFIED R00-R99	1,115	452	663	889	368	521	196	75	121	30	9	21
291) Senility R54	79	17	62	67	15	52	7		7	5	2	3
ILL-DEFINED AND UNKNOWN CAUSES OF MORTALITY R95-R99	360	198	162	282	153	129	70	40	30	8	5	3
292) Sudden Infant Death Syndrome R95	49	29	20	23	13	10	24	14	10	2	2	
293) Other Ill-Defined and Unknown Causes of Mortality R96-R99	311	169	142	259	140	119	46	26	20	6	3	3
294) All Other Symptoms, Signs, and Abnormal Clinical and Laboratory Findings, Not Elsewhere Classified R00-R53,R55-R94	676	237	439	540	200	340	119	35	84	17	2	15
XX. EXTERNAL CAUSES OF MORTALITY U01-Y89	4,286	2,907	1,379	3,458	2,306	1,152	726	532	194	102	69	33
UNINTENTIONAL INJURY (ACCIDENTS) V01-X59,Y85-Y86	2,794	1,761	1,033	2,311	1,449	862	420	274	146	63	38	25
TRANSPORT ACCIDENTS V01-V99,Y85	781	564	217	615	441	174	147	110	37	19	13	6
295) Railway Accidents V05,V15,V80.6,V81.2-V81.9	9	7	2	9	7	2						
MOTOR VEHICLE ACCIDENTS V02-V04,V09.0,V09.2,V12-V14,V19.0-V19.2, V19.4-V19.6,V20-V79,V80.3-V80.5,V81.0-V81.1,V82.0-V82.1,V83-V86, V87.0-V87.8,V88.0-V88.8,V89.0,V89.2	740	528	212	580	411	169	143	106	37	17	11	6
296) Pedestrian Involved in Collision With Motor Vehicle V02-V04	37	30	7	25	20	5	9	9		3	1	2
297) Pedalcyclist Involved in Collision With Motor Vehicle V12-V14,V19.0-V19.2,V19.4-V19.6	7	6	1	6	6		1		1			
298) Motorcyclist Involved in Any Accident Except Collision With Railway Train V20-V24,V26-V34,V36-V39	81	69	12	63	53	10	15	14	1	3	2	1
MOTOR VEHICLE ACCIDENT INVOLVING COLLISION WITH RAILWAY TRAIN V25,V35,V45,V55,V65,V75,V81.0-V81.1,V87.6,V88.6												
299) Motorcyclist Involved in Collision With Railway Train V25,V35												
300) Other Motor Vehicle Accident Involving Collision With Railway Train V45,V55,V65,V75,V81.0-V81.1,V87.6,V88.6												
301) Occupant of Motor Vehicle Involved in Collision With Other (Non-Motorized) Road Vehicle, Streetcar, Animal, or Pedestrian V40-V41,V46-V47,V50-V51,V56-V57,V60-V61,V66-V67,V70-V71,V76-V77	56	36	20	40	28	12	15	7	8	1	1	
302) Occupant of Car, Pickup Truck, or Van Involved In Collision With Other Motor Vehicle V42-V44,V49,V52-V54,V59	87	59	28	65	44	21	21	15	6	1		1

TABLE 27
THREE HUNDRED SIXTY SELECTED CAUSES OF RESIDENT DEATHS
BY ICD TENTH REVISION CODES BY RACE AND SEX
VIRGINIA, 2013

NATIONAL CENTER FOR HEALTH STATISTICS LIST OF 360 SELECTED CAUSES OF DEATH BY INTERNATIONAL CLASSIFICATION OF DISEASES CODE, TENTH REVISION (IN CHAPTER ARRANGEMENT OF THE CODES)	DEATHS OCCURRING TO RESIDENTS OF VIRGINIA BOTH IN VIRGINIA AND IN OTHER STATES AND TERRITORIES											
	ALL RACES			WHITE RACE			BLACK RACE			OTHER RACES		
	Total	Male	Female	Total	Male	Female	Total	Male	Female	Total	Male	Female
ALL CAUSES OF DEATH	62,309	30,916	31,392	48,798	24,098	24,700	12,167	6,131	6,036	1,344	687	656
303) Occupant of Heavy Transport Vehicle or Bus Involved in Collision With Other Motor Vehicle V62-V64,V69,V72-V74,V79	3	3		3	3							
304) Occupant of Motor Vehicle Involved in Noncollision Accident V48,V58,V68,V78	28	22	6	21	16	5	7	6	1			
305) Occupant of Special-Use Motor Vehicle Involved in Any Accident V83-V86	8	7	1	8	7	1						
306) Other and Unspecified Motor Vehicle Accidents V09.0,VO9.2 V80.3-V80.5,V82.0-V82.1,V87.0-V87.5,V87.7-V87.8,V88.0-V88.5 V88.7-V88.8,V89.0,V89.2	433	296	137	349	234	115	75	55	20	9	7	2
307) Streetcar Accidents V82.2-V82.9												
308) Other and Unspecified Land Transport Accidents V01,V06,V09.1 V09.3,V09.9,V10-V11,V16-V18,V19.3,V19.8-V19.9,V80.0-V80.2 V80.7-V80.9,V87.9,V88.9,V89.1,V89.3,V89.9	8	6	2	6	4	2	1	1		1	1	
309) Water Transport Accidents V90-V94	9	9		7	7		2	2				
310) Air and Space Transport Accidents V95-V97	3	3		3	3							
311) Other and Unspecified Transport Accidents & Their Sequelae V98-V99,Y85	12	11	1	10	9	1	1	1		1	1	
NON-TRANSPORT ACCIDENTS W00-X59,Y86	2,013	1,197	816	1,696	1,008	688	273	164	109	44	25	19
FALLS W00-W19	699	344	355	630	309	321	48	24	24	21	11	10
312) Fall on Same Level W00-W09,W18	281	114	167	253	104	149	22	7	15	6	3	3
313) Fall From One Level to Another W10-W17	108	77	31	94	66	28	9	8	1	5	3	2
314) Unspecified Fall W19	310	153	157	283	139	144	17	9	8	10	5	5
315) Accidental Discharge of Firearms W32-W34	10	8	2	9	7	2	1	1				
316) Accidental Explosion W39-W40	4	4		2	2		2	2				
317) Accidental Drowning and Submersion W65-W74	81	70	11	62	53	9	14	12	2	5	5	
318) Accidental Inhalation and Ingestion of Food or Other Objects Causing Obstruction of Respiratory Tract W78-W80	170	94	76	129	74	55	35	17	18	6	3	3
319) Other Accidental and Unspecified Threats to Breathing W75-W77,W81-W84	27	20	7	18	15	3	9	5	4			
320) Accidental Exposure to Electric Current W85-W87	3	3		2	2		1	1				
321) Accidental Exposure to Radiation W88-W91												
322) Accidental Exposure to Smoke, Fire, and Flames X00-X09	76	42	34	58	33	25	18	9	9			
323) Accidental Contact With Heat and Hot Substances X10-X19	1	1		1	1							
324) Lightning X33												
325) Earthquake, Volcanic Eruption, Avalanche, Landslide and Other Earth Movements X34-X36	1	1		1	1							
326) Cataclysmic Storm and Flood X37-X38	1	1		1	1							
ACCIDENTAL POISONIING AND EXPOSURE TO NOXIOUS SUBSTANCES X40-X49	673	457	216	573	390	183	96	63	33	4	4	
327) Accidental Poisoning By and Exposure to Drugs and Other Biological Substances X40-X44	613	406	207	523	348	175	89	57	32	1	1	
328) Accidental Poisoning By and Exposure to Other and Unspecified Solid or Liquid Substances X45-X46,X48-X49	44	39	5	37	32	5	5	5		2	2	
329) Accidental Poisoning By and Exposure to Other Gases and Vapors ... X47	16	12	4	13	10	3	2	1	1	1	1	
330) All Other and Unspecified Non-Transport Accidents and Their Sequelae W20-W31,W35-W38,W41-W64,W92-W99,X20-X32,X39,X50-X59,Y86	267	152	115	210	120	90	49	30	19	8	2	6
INTENTIONAL SELF-HARM (SUICIDE), EXCLUDING TERRORISM X60-X84,Y87.0	1,047	819	228	928	716	212	93	81	12	26	22	4
331) Intentional Self-Poisoning (Suicide) By and Exposure to Drugs & Other Biological Substances X60-X64	132	59	73	124	53	71	7	6	1	1		1
332) Intentional Self-Poisoning (Suicide) By and Exposure to Other and Unspecified Solid or Liquid Substances and Their Vapors X65-X66,X68-X69	7	2	5	5	2	3	2		2			
333) Intentional Self-Poisoning (Suicide) By and Exposure to Other Gases and Vapors X67	19	16	3	13	11	2	3	2	1	3	3	
334) Intentional Self-Harm (Suicide) By Hanging, Strangulation, and Suffocation X70	211	174	37	177	145	32	24	21	3	10	8	2

TABLE 27
THREE HUNDRED SIXTY SELECTED CAUSES OF RESIDENT DEATHS
BY ICD TENTH REVISION CODES BY RACE AND SEX
VIRGINIA, 2013

NATIONAL CENTER FOR HEALTH STATISTICS LIST OF 360 SELECTED CAUSES OF DEATH BY INTERNATIONAL CLASSIFICATION OF DISEASES CODE, TENTH REVISION (IN CHAPTER ARRANGEMENT OF THE CODES)	DEATHS OCCURRING TO RESIDENTS OF VIRGINIA BOTH IN VIRGINIA AND IN OTHER STATES AND TERRITORIES											
	ALL RACES			WHITE RACE			BLACK RACE			OTHER RACES		
	Total	Male	Female	Total	Male	Female	Total	Male	Female	Total	Male	Female
ALL CAUSES OF DEATH	62,309	30,916	31,392	48,798	24,098	24,700	12,167	6,131	6,036	1,344	687	656
335) Intentional Self-Harm (Suicide) By Discharge of Firearms X72-X74	593	498	95	535	445	90	46	42	4	12	11	1
336) Intentional Self-Harm (Suicide) By Jumping From a High Place X80	30	24	6	25	19	6	5	5				
337) Intentional Self-Harm (Suicide) By All Other and Unspecified Means and Their Sequelae X71,X75-X79,X81-X84,Y87.0	55	46	9	49	41	8	6	5	1			
ASSAULT (HOMICIDE), EXCLUDING TERRORISM X85-Y09,Y87.1	327	256	71	126	85	41	194	164	30	7	7	
338) Assault (Homicide) By Drugs, Biological Substances, and Other and Unspecified Noxious Substances X85-X90												
339) Assault (Homicide) By Hanging, Strangulation, and Suffocation X91	11	5	6	5		5	6	5	1			
340) Assault (Homicide) By Discharge of Firearms X93-X95	233	196	37	82	58	24	148	135	13	3	3	
341) Assault (Homicide) By Sharp Object X99	32	20	12	16	10	6	14	8	6	2	2	
342) Assault (Homicide) By Blunt Object Y00	3	2	1	2	2		1		1			
343) Assault (Homicide) By Bodily Force Y04	1	1					1	1				
344) Sexual Assault (Homicide) By Bodily Force Y05												
345) Neglect, Abandonment, and Other Maltreatment Syndromes Y06-Y07	5	2	3	2	1	1	3	1	2			
346) Assault (Homicide) By All Other and Unspecified Means and Their Sequelae X92,X96-X98,Y01-Y03,Y08-Y09,Y87.1	42	30	12	19	14	5	21	14	7	2	2	
EVENTS OF UNDETERMINED INTENT Y10-Y34,Y87.2,Y89.9	64	40	24	53	33	20	7	6	1	4	1	3
347) Poisoning By and Exposure to Drugs and Biological Substances, Undetermined Intent Y10-Y14	27	14	13	25	13	12	1	1		1		1
348) Poisoning By and Exposure to Other and Unspecified Solid or Liquid Substance, Undetermined Intent Y15-Y16,Y18-Y19	2	1	1	2	1	1						
349) Poisoning By and Exposure to Other Gases and Vapors, Undetermined Intent Y17												
350) Discharge of Firearms, Undetermined Intent Y22-Y24	11	8	3	7	4	3	3	3		1	1	
351) Falling, Jumping, or Pushed From a High Place, Undetermined Intent Y30												
352) All Other and Unspecified Events of Undetermined Intent and Their Sequelae Y20-Y21,Y25-Y29,Y31-Y34,Y87.2,Y89.9	24	17	7	19	15	4	3	2	1	2		2
LEGAL INTERVENTION Y35,Y89.0	10	9	1	5	5		4	4		1		1
353) Legal Execution Y35.5	1	1		1	1							
354) Other Legal Intervention and Sequelae .. Y35.0-Y35.4,Y35.6-Y35.7,Y89.0	9	8	1	4	4		4	4		1		1
355) OPERATIONS OF WAR AND THEIR SEQUELAE Y36,Y89.1												
COMPLICATIONS OF MEDICAL AND SURGICAL CARE Y40-Y84,Y88	44	22	22	35	18	17	8	3	5	1	1	
356) Drugs, Medicaments, and Biological Substances Causing Adverse Effects in Therapeutic Use and Their Sequelae Y40-Y59,Y88.0	13	6	7	10	5	5	3	1	2			
357) Misadventures to Patients During Medical and Surgical Care and Their Sequelae Y60-Y69,Y88.1												
358) Other Complications of Medical and Surgical Care and Their Sequelae Y70-Y84,Y88.2-Y88.3	31	16	15	25	13	12	5	2	3	1	1	
HOMICIDE AND SUICIDE BY ACTS OF TERRORISM U01-U03												
359) Homicide By Acts of Terrorism U01-U02												
360) Suicides By Acts of Terrorism U03												

Note: Totals were adjusted for one death of unknown sex.

CHART 3
RESIDENT DEATHS BY SIX LEADING CAUSES
WITH RATES PER 100,000 POPULATION
VIRGINIA, 1999-2013

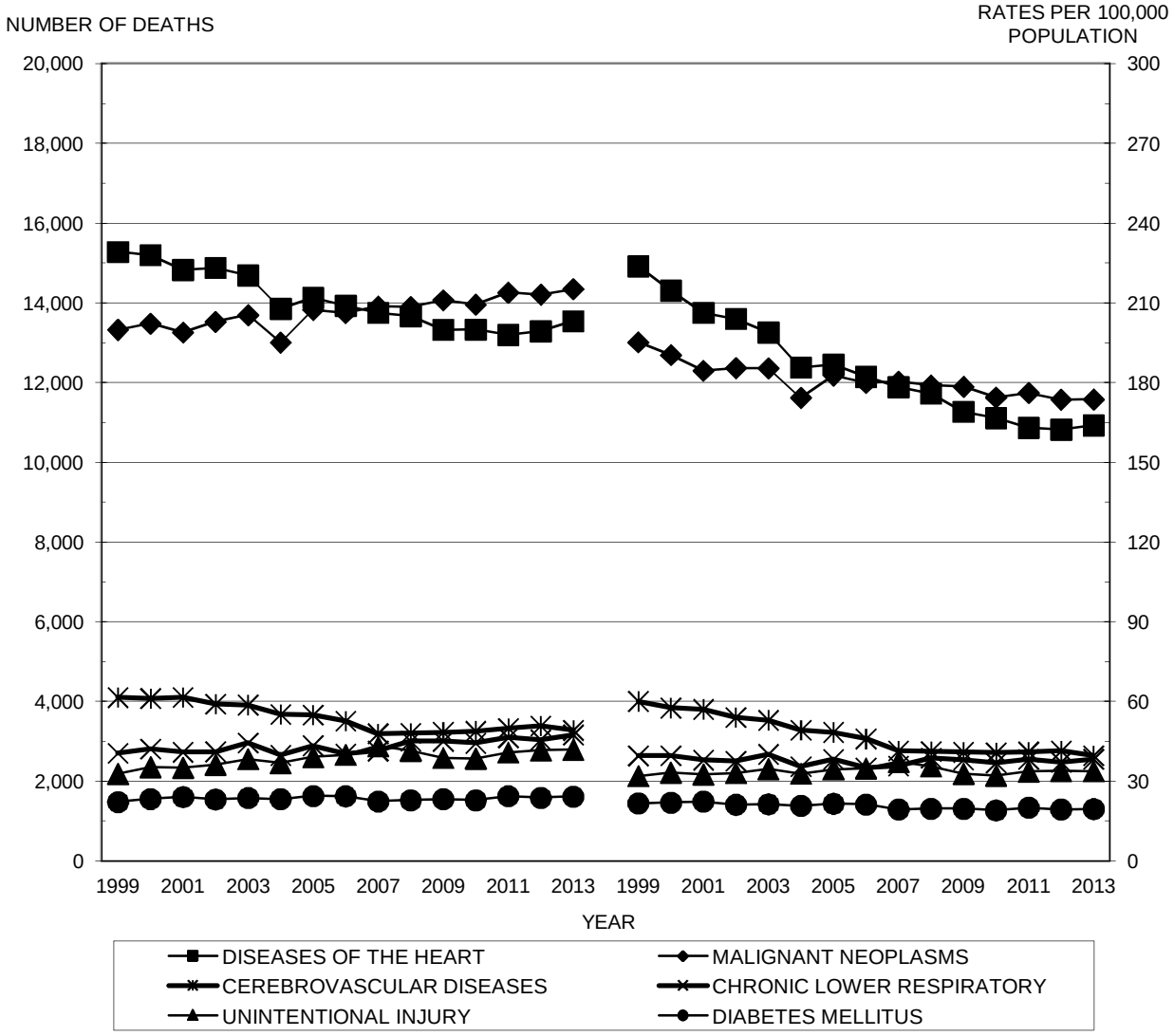

Source: Virginia Division of Health Statistics

TABLE 28
RESIDENT TOTAL DEATHS BY AGE, RACE, AND SEX
WITH RATES PER 100,000 POPULATION
VIRGINIA, 2013

RACE AND SEX	TOTAL DEATHS	AGE GROUPS < 1	1-4	5-14	15-24	25-34	35-44	45-54	55-64	65-74	75-84	85 UP	UNK
NUMBER OF DEATHS													
Total	62,309	632	80	121	644	1,051	1,563	4,311	8,236	11,396	15,225	19,050	
Total Male	30,916	341	47	60	465	727	936	2,588	4,987	6,448	7,539	6,778	
Total Female	31,392	290	33	61	179	324	627	1,723	3,249	4,948	7,686	12,272	
Total White	48,799	335	51	76	434	727	1,100	3,012	5,846	8,779	12,307	16,132	
White Male	24,099	191	31	40	311	497	674	1,851	3,584	4,992	6,133	5,795	
White Female	24,700	144	20	36	123	230	426	1,161	2,262	3,787	6,174	10,337	
Total Black	12,167	264	22	38	192	295	406	1,208	2,224	2,322	2,600	2,595	
Black Male	6,130	135	11	18	138	207	234	687	1,310	1,298	1,244	848	
Black Female	6,036	129	11	20	54	88	172	521	914	1,024	1,356	1,747	
Total Other	1,343	32	7	7	18	29	57	91	166	295	318	323	
Other Male	687	15	5	2	16	23	28	50	93	158	162	135	
Other Female	656	17	2	5	2	6	29	41	73	137	156	188	
PERCENTS AGE SPECIFIC DEATHS OF TOTAL RACE/SEX DEATHS													
Total	100.0	1.0	0.1	0.2	1.0	1.7	2.5	6.9	13.2	18.3	24.4	30.6	
Total Male	100.0	1.1	0.2	0.2	1.5	2.4	3.0	8.4	16.1	20.9	24.4	21.9	
Total Female	100.0	0.9	0.1	0.2	0.6	1.0	2.0	5.5	10.3	15.8	24.5	39.1	
Total White	100.0	0.7	0.1	0.2	0.9	1.5	2.3	6.2	12.0	18.0	25.2	33.1	
White Male	100.0	0.8	0.1	0.2	1.3	2.1	2.8	7.7	14.9	20.7	25.4	24.0	
White Female	100.0	0.6	0.1	0.1	0.5	0.9	1.7	4.7	9.2	15.3	25.0	41.9	
Total Black	100.0	2.2	0.2	0.3	1.6	2.4	3.3	9.9	18.3	19.1	21.4	21.3	
Black Male	100.0	2.2	0.2	0.3	2.3	3.4	3.8	11.2	21.4	21.2	20.3	13.8	
Black Female	100.0	2.1	0.2	0.3	0.9	1.5	2.8	8.6	15.1	17.0	22.5	28.9	
Total Other	100.0	2.4	0.5	0.5	1.3	2.2	4.2	6.8	12.4	22.0	23.7	24.1	
Other Male	100.0	2.2	0.7	0.3	2.3	3.3	4.1	7.3	13.5	23.0	23.6	19.7	
Other Female	100.0	2.6	0.3	0.8	0.3	0.9	4.4	6.3	11.1	20.9	23.8	28.7	
PERCENTS RACE/SEX DEATHS OF TOTAL AGE SPECIFIC DEATHS													
Total	100.0	100.0	100.0	100.0	100.0	100.0	100.0	100.0	100.0	100.0	100.0	100.0	
Total Male	49.6	54.0	58.8	49.6	72.2	69.2	59.9	60.0	60.6	56.6	49.5	35.6	
Total Female	50.4	45.9	41.3	50.4	27.8	30.8	40.1	40.0	39.4	43.4	50.5	64.4	
Total White	78.3	53.0	63.8	62.8	67.4	69.2	70.4	69.9	71.0	77.0	80.8	84.7	
White Male	38.7	30.2	38.8	33.1	48.3	47.3	43.1	42.9	43.5	43.8	40.3	30.4	
White Female	39.6	22.8	25.0	29.8	19.1	21.9	27.3	26.9	27.5	33.2	40.6	54.3	
Total Black	19.5	41.8	27.5	31.4	29.8	28.1	26.0	28.0	27.0	20.4	17.1	13.6	
Black Male	9.8	21.4	13.8	14.9	21.4	19.7	15.0	15.9	15.9	11.4	8.2	4.5	
Black Female	9.7	20.4	13.8	16.5	8.4	8.4	11.0	12.1	11.1	9.0	8.9	9.2	
Total Other	2.2	5.1	8.8	5.8	2.8	2.8	3.6	2.1	2.0	2.6	2.1	1.7	
Other Male	1.1	2.4	6.3	1.7	2.5	2.2	1.8	1.2	1.1	1.4	1.1	0.7	
Other Female	1.1	2.7	2.5	4.1	0.3	0.6	1.9	1.0	0.9	1.2	1.0	1.0	
UNADJUSTED RATES AND AGE SPECIFIC RATES PER 100,000 POPULATION													
Total	754.3	614.8	19.5	11.6	56.6	90.5	143.5	362.8	805.1	1,757.4	4,740.5	14,033.5	NA
Total Male	761.1	649.5	22.5	11.3	79.6	123.8	173.0	445.4	1,016.0	2,125.3	5,499.4	15,309.6	NA
Total Female	747.7	576.7	16.4	11.9	32.3	56.5	114.3	283.7	610.6	1,433.9	4,175.4	13,415.8	NA
Total White	818.6	489.9	18.3	10.7	55.4	89.2	142.8	347.0	754.6	1,698.8	4,748.3	14,259.6	NA
White Male	814.0	546.8	21.7	11.0	76.8	118.5	173.2	429.3	949.6	2,032.1	5,443.3	15,445.9	NA
White Female	823.2	430.5	14.7	10.3	32.4	58.2	111.7	265.8	569.3	1,396.8	4,213.8	13,670.9	NA
Total Black	717.8	1,023.8	22.8	15.5	70.0	121.7	190.2	504.8	1,163.4	2,329.2	5,331.3	13,567.2	NA
Black Male	754.7	1,022.3	22.5	14.5	100.0	174.4	229.5	613.2	1,487.6	2,991.5	6,669.2	15,401.4	NA
Black Female	683.7	1,025.4	23.1	16.6	39.6	71.1	154.3	409.4	886.5	1,818.8	4,502.6	12,825.8	NA
Total Other	222.3	371.0	20.6	8.2	22.4	28.0	54.1	112.3	291.3	921.6	2,407.6	9,257.7	NA
Other Male	237.5	343.7	29.1	4.6	38.6	47.1	56.1	132.4	366.9	1,101.3	2,811.0	10,808.6	NA
Other Female	208.3	399.0	11.9	11.8	5.1	11.0	52.2	94.7	230.6	775.7	2,095.4	8,392.9	NA
AGE ADJUSTED RATES PER 100,000 POPULATION													
Total	720.1	8.5	1.1	1.7	7.8	12.3	23.3	48.9	70.2	116.1	212.6	217.6	NA
Total Male	840.9	9.0	1.2	1.6	11.0	16.8	28.1	60.1	88.6	140.3	246.6	237.4	NA
Total Female	622.8	8.0	0.9	1.7	4.5	7.7	18.6	38.3	53.3	94.7	187.2	208.1	NA
Total White	711.2	6.8	1.0	1.6	7.7	12.1	23.2	46.8	65.8	112.2	212.9	221.1	NA
White Male	823.8	7.6	1.2	1.6	10.7	16.1	28.2	57.9	82.9	134.2	244.1	239.5	NA
White Female	617.5	5.9	0.8	1.5	4.5	7.9	18.2	35.8	49.7	92.2	189.0	212.0	NA
Total Black	847.6	14.1	1.3	2.3	9.7	16.5	30.9	68.1	101.5	153.8	239.1	210.4	NA
Black Male	1,040.2	14.1	1.2	2.1	13.9	23.6	37.3	82.7	129.8	197.5	299.1	238.8	NA
Black Female	711.5	14.2	1.3	2.4	5.5	9.6	25.1	55.2	77.3	120.1	201.9	198.9	NA
Total Other	376.1	5.1	1.1	1.2	3.1	3.8	8.8	15.1	25.4	60.9	108.0	143.6	NA
Other Male	444.2	4.7	1.6	0.7	5.3	6.4	9.1	17.9	32.0	72.7	126.1	167.6	NA
Other Female	326.8	5.5	0.7	1.7	0.7	1.5	8.5	12.8	20.1	51.2	94.0	130.2	NA

NOTE: The unadjusted and age-adjusted rates are in the total deaths column. The age specific rates are in the columns to the right. These are multiplied by the Year 2000 U.S. Population relatives to produce the factors in the lower section that sum to the age-adjusted rates. Totals were adjusted for 1 death of unknown sex.

TABLE 29
RESIDENT DEATHS FROM MAJOR CARDIOVASCULAR DISEASES BY AGE, RACE, AND SEX
WITH RATES PER 100,000 POPULATION
VIRGINIA, 2013

RACE AND SEX	TOTAL DEATHS	AGE GROUPS < 1	1-4	5-14	15-24	25-34	35-44	45-54	55-64	65-74	75-84	85 UP	UNK
NUMBER OF DEATHS													
Total	17,991	10	3	8	40	105	268	1,047	2,118	3,098	4,477	6,817	
Total Male	8,912	5	1	4	19	66	183	689	1,391	1,892	2,306	2,356	
Total Female	9,079	5	2	4	21	39	85	358	727	1,206	2,171	4,461	
Total White	13,930	5	1	5	20	57	159	664	1,437	2,273	3,534	5,775	
White Male	6,878	2		3	9	33	108	455	983	1,413	1,846	2,026	
White Female	7,052	3	1	2	11	24	51	209	454	860	1,688	3,749	
Total Black	3,729	5	2	3	18	45	100	360	645	748	858	945	
Black Male	1,866	3	1	1	8	30	69	216	388	439	423	288	
Black Female	1,863	2	1	2	10	15	31	144	257	309	435	657	
Total Other	332				2	3	9	23	36	77	85	97	
Other Male	168				2	3	6	18	20	40	37	42	
Other Female	164						3	5	16	37	48	55	
PERCENTS AGE SPECIFIC DEATHS OF TOTAL RACE/SEX DEATHS													
Total	100.0	0.1	0.0	0.0	0.2	0.6	1.5	5.8	11.8	17.2	24.9	37.9	
Total Male	100.0	0.1	0.0	0.0	0.2	0.7	2.1	7.7	15.6	21.2	25.9	26.4	
Total Female	100.0	0.1	0.0	0.0	0.2	0.4	0.9	3.9	8.0	13.3	23.9	49.1	
Total White	100.0	0.0	0.0	0.0	0.1	0.4	1.1	4.8	10.3	16.3	25.4	41.5	
White Male	100.0	0.0		0.0	0.1	0.5	1.6	6.6	14.3	20.5	26.8	29.5	
White Female	100.0	0.0	0.0	0.0	0.2	0.3	0.7	3.0	6.4	12.2	23.9	53.2	
Total Black	100.0	0.1	0.1	0.1	0.5	1.2	2.7	9.7	17.3	20.1	23.0	25.3	
Black Male	100.0	0.2	0.1	0.1	0.4	1.6	3.7	11.6	20.8	23.5	22.7	15.4	
Black Female	100.0	0.1	0.1	0.1	0.5	0.8	1.7	7.7	13.8	16.6	23.3	35.3	
Total Other	100.0				0.6	0.9	2.7	6.9	10.8	23.2	25.6	29.2	
Other Male	100.0				1.2	1.8	3.6	10.7	11.9	23.8	22.0	25.0	
Other Female	100.0						1.8	3.0	9.8	22.6	29.3	33.5	
PERCENTS RACE/SEX DEATHS OF TOTAL AGE SPECIFIC DEATHS													
Total	100.0	100.0	100.0	100.0	100.0	100.0	100.0	100.0	100.0	100.0	100.0	100.0	
Total Male	49.5	50.0	33.3	50.0	47.5	62.9	68.3	65.8	65.7	61.1	51.5	34.6	
Total Female	50.5	50.0	66.7	50.0	52.5	37.1	31.7	34.2	34.3	38.9	48.5	65.4	
Total White	77.4	50.0	33.3	62.5	50.0	54.3	59.3	63.4	67.8	73.4	78.9	84.7	
White Male	38.2	20.0		37.5	22.5	31.4	40.3	43.5	46.4	45.6	41.2	29.7	
White Female	39.2	30.0	33.3	25.0	27.5	22.9	19.0	20.0	21.4	27.8	37.7	55.0	
Total Black	20.7	50.0	66.7	37.5	45.0	42.9	37.3	34.4	30.5	24.1	19.2	13.9	
Black Male	10.4	30.0	33.3	12.5	20.0	28.6	25.7	20.6	18.3	14.2	9.4	4.2	
Black Female	10.4	20.0	33.3	25.0	25.0	14.3	11.6	13.8	12.1	10.0	9.7	9.6	
Total Other	1.8				5.0	2.9	3.4	2.2	1.7	2.5	1.9	1.4	
Other Male	0.9				5.0	2.9	2.2	1.7	0.9	1.3	0.8	0.6	
Other Female	0.9						1.1	0.5	0.8	1.2	1.1	0.8	
UNADJUSTED RATES AND AGE SPECIFIC RATES PER 100,000 POPULATION													
Total	217.8	9.7	0.7	0.8	3.5	9.0	24.6	88.1	207.1	477.7	1,394.0	5,021.8	NA
Total Male	219.4	9.5	0.5	0.8	3.3	11.2	33.8	118.6	283.4	623.6	1,682.1	5,321.5	NA
Total Female	216.3	9.9	1.0	0.8	3.8	6.8	15.5	59.0	136.6	349.5	1,179.4	4,876.8	NA
Total White	233.7	7.3	0.4	0.7	2.6	7.0	20.6	76.5	185.5	439.8	1,363.5	5,104.7	NA
White Male	232.3	5.7		0.8	2.2	7.9	27.8	105.5	260.5	575.2	1,638.4	5,400.1	NA
White Female	235.0	9.0	0.7	0.6	2.9	6.1	13.4	47.9	114.3	317.2	1,152.1	4,958.1	NA
Total Black	220.0	19.4	2.1	1.2	6.6	18.6	46.8	150.4	337.4	750.3	1,759.3	4,940.7	NA
Black Male	229.7	22.7	2.0	0.8	5.8	25.3	67.7	192.8	440.6	1,011.8	2,267.7	5,230.7	NA
Black Female	211.0	15.9	2.1	1.7	7.3	12.1	27.8	113.1	249.3	548.8	1,444.4	4,823.4	NA
Total Other	54.9				2.5	2.9	8.5	28.4	63.2	240.6	643.5	2,780.2	NA
Other Male	58.1				4.8	6.1	12.0	47.7	78.9	278.8	642.0	3,362.7	NA
Other Female	52.1						5.4	11.6	50.6	209.5	644.7	2,455.4	NA
AGE ADJUSTED RATES PER 100,000 POPULATION													
Total	207.9	0.1	0.0	0.1	0.5	1.2	4.0	11.9	18.1	31.5	62.5	77.9	NA
Total Male	247.6	0.1	0.0	0.1	0.5	1.5	5.5	16.0	24.7	41.2	75.4	82.5	NA
Total Female	175.7	0.1	0.1	0.1	0.5	0.9	2.5	7.9	11.9	23.1	52.9	75.6	NA
Total White	200.7	0.1	0.0	0.1	0.4	0.9	3.4	10.3	16.2	29.0	61.1	79.2	NA
White Male	238.2	0.1		0.1	0.3	1.1	4.5	14.2	22.7	38.0	73.5	83.7	NA
White Female	169.6	0.1	0.0	0.1	0.4	0.8	2.2	6.5	10.0	20.9	51.7	76.9	NA
Total Black	266.4	0.3	0.1	0.2	0.9	2.5	7.6	20.3	29.4	49.5	78.9	76.6	NA
Black Male	329.8	0.3	0.1	0.1	0.8	3.4	11.0	26.0	38.4	66.8	101.7	81.1	NA
Black Female	220.6	0.2	0.1	0.2	1.0	1.6	4.5	15.3	21.7	36.2	64.8	74.8	NA
Total Other	99.3				0.3	0.4	1.4	3.8	5.5	15.9	28.9	43.1	NA
Other Male	116.1				0.7	0.8	2.0	6.4	6.9	18.4	28.8	52.1	NA
Other Female	87.7						0.9	1.6	4.4	13.8	28.9	38.1	NA

NOTE: The unadjusted and age-adjusted rates are in the total deaths column. The age specific rates are in the columns to the right. These are multiplied by the Year 2000 U.S. Population relatives to produce the factors in the lower section that sum to the age-adjusted rates.

TABLE 30
RESIDENT DEATHS FROM DISEASES OF THE HEART BY AGE, RACE, AND SEX
WITH RATES PER 100,000 POPULATION
VIRGINIA, 2013

RACE AND SEX	TOTAL DEATHS	AGE GROUPS < 1	1-4	5-14	15-24	25-34	35-44	45-54	55-64	65-74	75-84	85 UP	UNK
NUMBER OF DEATHS													
Total	13,543	9	3	4	33	92	211	822	1,706	2,392	3,271	5,000	
Total Male	7,009	5	1	2	14	58	148	572	1,143	1,505	1,743	1,818	
Total Female	6,534	4	2	2	19	34	63	250	563	887	1,528	3,182	
Total White	10,573	4	1	4	16	49	129	545	1,186	1,798	2,580	4,261	
White Male	5,476	2		2	6	29	90	392	827	1,162	1,392	1,574	
White Female	5,097	2	1	2	10	20	39	153	359	636	1,188	2,687	
Total Black	2,746	5	2		15	40	75	264	495	545	635	670	
Black Male	1,410	3	1		6	26	52	169	300	314	326	213	
Black Female	1,336	2	1		9	14	23	95	195	231	309	457	
Total Other	224				2	3	7	13	25	49	56	69	
Other Male	123				2	3	6	11	16	29	25	31	
Other Female	101						1	2	9	20	31	38	
PERCENTS AGE SPECIFIC DEATHS OF TOTAL RACE/SEX DEATHS													
Total	100.0	0.1	0.0	0.0	0.2	0.7	1.6	6.1	12.6	17.7	24.2	36.9	
Total Male	100.0	0.1	0.0	0.0	0.2	0.8	2.1	8.2	16.3	21.5	24.9	25.9	
Total Female	100.0	0.1	0.0	0.0	0.3	0.5	1.0	3.8	8.6	13.6	23.4	48.7	
Total White	100.0	0.0	0.0	0.0	0.2	0.5	1.2	5.2	11.2	17.0	24.4	40.3	
White Male	100.0	0.0		0.0	0.1	0.5	1.6	7.2	15.1	21.2	25.4	28.7	
White Female	100.0	0.0	0.0	0.0	0.2	0.4	0.8	3.0	7.0	12.5	23.3	52.7	
Total Black	100.0	0.2	0.1		0.5	1.5	2.7	9.6	18.0	19.8	23.1	24.4	
Black Male	100.0	0.2	0.1		0.4	1.8	3.7	12.0	21.3	22.3	23.1	15.1	
Black Female	100.0	0.1	0.1		0.7	1.0	1.7	7.1	14.6	17.3	23.1	34.2	
Total Other	100.0				0.9	1.3	3.1	5.8	11.2	21.9	25.0	30.8	
Other Male	100.0				1.6	2.4	4.9	8.9	13.0	23.6	20.3	25.2	
Other Female	100.0						1.0	2.0	8.9	19.8	30.7	37.6	
PERCENTS RACE/SEX DEATHS OF TOTAL AGE SPECIFIC DEATHS													
Total	100.0	100.0	100.0	100.0	100.0	100.0	100.0	100.0	100.0	100.0	100.0	100.0	
Total Male	51.8	55.6	33.3	50.0	42.4	63.0	70.1	69.6	67.0	62.9	53.3	36.4	
Total Female	48.2	44.4	66.7	50.0	57.6	37.0	29.9	30.4	33.0	37.1	46.7	63.6	
Total White	78.1	44.4	33.3	100.0	48.5	53.3	61.1	66.3	69.5	75.2	78.9	85.2	
White Male	40.4	22.2		50.0	18.2	31.5	42.7	47.7	48.5	48.6	42.6	31.5	
White Female	37.6	22.2	33.3	50.0	30.3	21.7	18.5	18.6	21.0	26.6	36.3	53.7	
Total Black	20.3	55.6	66.7		45.5	43.5	35.5	32.1	29.0	22.8	19.4	13.4	
Black Male	10.4	33.3	33.3		18.2	28.3	24.6	20.6	17.6	13.1	10.0	4.3	
Black Female	9.9	22.2	33.3		27.3	15.2	10.9	11.6	11.4	9.7	9.4	9.1	
Total Other	1.7				6.1	3.3	3.3	1.6	1.5	2.0	1.7	1.4	
Other Male	0.9				6.1	3.3	2.8	1.3	0.9	1.2	0.8	0.6	
Other Female	0.7						0.5	0.2	0.5	0.8	0.9	0.8	
UNADJUSTED RATES AND AGE SPECIFIC RATES PER 100,000 POPULATION													
Total	164.0	8.8	0.7	0.4	2.9	7.9	19.4	69.2	166.8	368.9	1,018.5	3,683.3	NA
Total Male	172.5	9.5	0.5	0.4	2.4	9.9	27.4	98.4	232.9	496.1	1,271.5	4,106.3	NA
Total Female	155.6	8.0	1.0	0.4	3.4	5.9	11.5	41.2	105.8	257.0	830.1	3,478.6	NA
Total White	177.4	5.8	0.4	0.6	2.0	6.0	16.7	62.8	153.1	347.9	995.4	3,766.4	NA
White Male	185.0	5.7		0.5	1.5	6.9	23.1	90.9	219.1	473.0	1,235.5	4,195.3	NA
White Female	169.9	6.0	0.7	0.6	2.6	5.1	10.2	35.0	90.4	234.6	810.8	3,553.6	NA
Total Black	162.0	19.4	2.1		5.5	16.5	35.1	110.3	258.9	546.7	1,302.1	3,502.9	NA
Black Male	173.6	22.7	2.0		4.3	21.9	51.0	150.9	340.7	723.7	1,747.7	3,868.5	NA
Black Female	151.3	15.9	2.1		6.6	11.3	20.6	74.6	189.1	410.3	1,026.0	3,355.1	NA
Total Other	37.1				2.5	2.9	6.6	16.0	43.9	153.1	424.0	1,977.6	NA
Other Male	42.5				4.8	6.1	12.0	29.1	63.1	202.1	433.8	2,482.0	NA
Other Female	32.1						1.8	4.6	28.4	113.2	416.4	1,696.4	NA
AGE ADJUSTED RATES PER 100,000 POPULATION													
Total	155.9	0.1	0.0	0.1	0.4	1.1	3.1	9.3	14.6	24.4	45.7	57.1	NA
Total Male	193.4	0.1	0.0	0.1	0.3	1.3	4.4	13.3	20.3	32.8	57.0	63.7	NA
Total Female	126.3	0.1	0.1	0.1	0.5	0.8	1.9	5.6	9.2	17.0	37.2	53.9	NA
Total White	151.8	0.1	0.0	0.1	0.3	0.8	2.7	8.5	13.4	23.0	44.6	58.4	NA
White Male	188.1	0.1		0.1	0.2	0.9	3.8	12.3	19.1	31.2	55.4	65.1	NA
White Female	122.5	0.1	0.0	0.1	0.4	0.7	1.7	4.7	7.9	15.5	36.4	55.1	NA
Total Black	195.4	0.3	0.1		0.8	2.2	5.7	14.9	22.6	36.1	58.4	54.3	NA
Black Male	248.5	0.3	0.1		0.6	3.0	8.3	20.3	29.7	47.8	78.4	60.0	NA
Black Female	157.8	0.2	0.1		0.9	1.5	3.4	10.1	16.5	27.1	46.0	52.0	NA
Total Other	67.6				0.3	0.4	1.1	2.2	3.8	10.1	19.0	30.7	NA
Other Male	84.2				0.7	0.8	2.0	3.9	5.5	13.3	19.5	38.5	NA
Other Female	55.9						0.3	0.6	2.5	7.5	18.7	26.3	NA

NOTE: The unadjusted and age-adjusted rates are in the total deaths column. The age specific rates are in the columns to the right. These are multiplied by the Year 2000 U.S. Population relatives to produce the factors in the lower section that sum to the age-adjusted rates.

TABLE 31
RESIDENT DEATHS FROM MALIGNANT NEOPLASMS BY AGE, RACE, AND SEX
WITH RATES PER 100,000 POPULATION
VIRGINIA, 2013

RACE AND SEX	TOTAL DEATHS	AGE GROUPS < 1	1-4	5-14	15-24	25-34	35-44	45-54	55-64	65-74	75-84	85 UP	UNK
NUMBER OF DEATHS													
Total	14,348		3	27	49	93	282	1,200	2,848	3,905	3,719	2,222	
Total Male	7,481		2	17	25	38	126	595	1,567	2,151	1,942	1,018	
Total Female	6,867		1	10	24	55	156	605	1,281	1,754	1,777	1,204	
Total White	11,065		2	21	29	66	189	858	2,020	3,063	2,997	1,820	
White Male	5,829		2	13	14	29	92	442	1,131	1,689	1,581	836	
White Female	5,236			8	15	37	97	416	889	1,374	1,416	984	
Total Black	2,923		1	6	17	25	76	302	757	740	643	356	
Black Male	1,469			4	8	8	30	136	405	406	315	157	
Black Female	1,454		1	2	9	17	46	166	352	334	328	199	
Total Other	360				3	2	17	40	71	102	79	46	
Other Male	183				3	1	4	17	31	56	46	25	
Other Female	177					1	13	23	40	46	33	21	
PERCENTS AGE SPECIFIC DEATHS OF TOTAL RACE/SEX DEATHS													
Total	100.0		0.0	0.2	0.3	0.6	2.0	8.4	19.8	27.2	25.9	15.5	
Total Male	100.0		0.0	0.2	0.3	0.5	1.7	8.0	20.9	28.8	26.0	13.6	
Total Female	100.0		0.0	0.1	0.3	0.8	2.3	8.8	18.7	25.5	25.9	17.5	
Total White	100.0		0.0	0.2	0.3	0.6	1.7	7.8	18.3	27.7	27.1	16.4	
White Male	100.0		0.0	0.2	0.2	0.5	1.6	7.6	19.4	29.0	27.1	14.3	
White Female	100.0			0.2	0.3	0.7	1.9	7.9	17.0	26.2	27.0	18.8	
Total Black	100.0		0.0	0.2	0.6	0.9	2.6	10.3	25.9	25.3	22.0	12.2	
Black Male	100.0			0.3	0.5	0.5	2.0	9.3	27.6	27.6	21.4	10.7	
Black Female	100.0		0.1	0.1	0.6	1.2	3.2	11.4	24.2	23.0	22.6	13.7	
Total Other	100.0				0.8	0.6	4.7	11.1	19.7	28.3	21.9	12.8	
Other Male	100.0				1.6	0.5	2.2	9.3	16.9	30.6	25.1	13.7	
Other Female	100.0					0.6	7.3	13.0	22.6	26.0	18.6	11.9	
PERCENTS RACE/SEX DEATHS OF TOTAL AGE SPECIFIC DEATHS													
Total	100.0		100.0	100.0	100.0	100.0	100.0	100.0	100.0	100.0	100.0	100.0	
Total Male	52.1		66.7	63.0	51.0	40.9	44.7	49.6	55.0	55.1	52.2	45.8	
Total Female	47.9		33.3	37.0	49.0	59.1	55.3	50.4	45.0	44.9	47.8	54.2	
Total White	77.1		66.7	77.8	59.2	71.0	67.0	71.5	70.9	78.4	80.6	81.9	
White Male	40.6		66.7	48.1	28.6	31.2	32.6	36.8	39.7	43.3	42.5	37.6	
White Female	36.5			29.6	30.6	39.8	34.4	34.7	31.2	35.2	38.1	44.3	
Total Black	20.4		33.3	22.2	34.7	26.9	27.0	25.2	26.6	19.0	17.3	16.0	
Black Male	10.2			14.8	16.3	8.6	10.6	11.3	14.2	10.4	8.5	7.1	
Black Female	10.1		33.3	7.4	18.4	18.3	16.3	13.8	12.4	8.6	8.8	9.0	
Total Other	2.5				6.1	2.2	6.0	3.3	2.5	2.6	2.1	2.1	
Other Male	1.3				6.1	1.1	1.4	1.4	1.1	1.4	1.2	1.1	
Other Female	1.2					1.1	4.6	1.9	1.4	1.2	0.9	0.9	
UNADJUSTED RATES AND AGE SPECIFIC RATES PER 100,000 POPULATION													
Total	173.7		0.7	2.6	4.3	8.0	25.9	101.0	278.4	602.2	1,158.0	1,636.9	NA
Total Male	184.2		1.0	3.2	4.3	6.5	23.3	102.4	319.3	709.0	1,416.6	2,299.4	NA
Total Female	163.6		0.5	2.0	4.3	9.6	28.4	99.6	240.7	508.3	965.3	1,316.2	NA
Total White	185.6		0.7	2.9	3.7	8.1	24.5	98.9	260.7	592.7	1,156.3	1,608.8	NA
White Male	196.9		1.4	3.6	3.5	6.9	23.6	102.5	299.7	687.6	1,403.2	2,228.3	NA
White Female	174.5			2.3	4.0	9.4	25.4	95.3	223.7	506.8	966.4	1,301.4	NA
Total Black	172.4		1.0	2.5	6.2	10.3	35.6	126.2	396.0	742.3	1,318.5	1,861.2	NA
Black Male	180.9			3.2	5.8	6.7	29.4	121.4	459.9	935.7	1,688.7	2,851.4	NA
Black Female	164.7		2.1	1.7	6.6	13.7	41.3	130.4	341.4	593.3	1,089.1	1,461.0	NA
Total Other	59.6				3.7	1.9	16.1	49.3	124.6	318.7	598.1	1,318.4	NA
Other Male	63.3				7.2	2.0	8.0	45.0	122.3	390.3	798.2	2,001.6	NA
Other Female	56.2					1.8	23.4	53.1	126.4	260.4	443.3	937.5	NA
AGE ADJUSTED RATES PER 100,000 POPULATION													
Total	161.3		0.0	0.4	0.6	1.1	4.2	13.6	24.3	39.8	51.9	25.4	NA
Total Male	193.4		0.1	0.5	0.6	0.9	3.8	13.8	27.9	46.8	63.5	35.7	NA
Total Female	138.5		0.0	0.3	0.6	1.3	4.6	13.4	21.0	33.6	43.3	20.4	NA
Total White	158.1		0.0	0.4	0.5	1.1	4.0	13.3	22.7	39.1	51.9	24.9	NA
White Male	188.7		0.1	0.5	0.5	0.9	3.8	13.8	26.1	45.4	62.9	34.6	NA
White Female	135.6			0.3	0.5	1.3	4.1	12.8	19.5	33.5	43.3	20.2	NA
Total Black	197.0		0.1	0.4	0.9	1.4	5.8	17.0	34.5	49.0	59.1	28.9	NA
Black Male	245.2			0.5	0.8	0.9	4.8	16.4	40.1	61.8	75.7	44.2	NA
Black Female	167.9		0.1	0.2	0.9	1.9	6.7	17.6	29.8	39.2	48.8	22.7	NA
Total Other	89.2				0.5	0.3	2.6	6.7	10.9	21.0	26.8	20.4	NA
Other Male	111.9				1.0	0.3	1.3	6.1	10.7	25.8	35.8	31.0	NA
Other Female	73.9					0.2	3.8	7.2	11.0	17.2	19.9	14.5	NA

NOTE: The unadjusted and age-adjusted rates are in the total deaths column. The age specific rates are in the columns to the right. These are multiplied by the Year 2000 U.S. Population relatives to produce the factors in the lower section that sum to the age-adjusted rates.

TABLE 32
RESIDENT DEATHS FROM CEREBROVASCULAR DISEASES BY AGE, RACE, AND SEX
WITH RATES PER 100,000 POPULATION
VIRGINIA, 2013

RACE AND SEX	TOTAL DEATHS	AGE GROUPS < 1	1-4	5-14	15-24	25-34	35-44	45-54	55-64	65-74	75-84	85 UP	UNK
NUMBER OF DEATHS													
Total	3,278	1		4	6	10	38	158	290	507	920	1,344	
Total Male	1,369			2	4	6	24	80	167	268	429	389	
Total Female	1,909	1		2	2	4	14	78	123	239	491	955	
Total White	2,512	1		1	4	5	22	81	170	344	745	1,139	
White Male	1,022			1	3	2	14	40	99	177	357	329	
White Female	1,490	1			1	3	8	41	71	167	388	810	
Total Black	682			3	2	5	14	69	112	142	151	184	
Black Male	312			1	1	4	10	34	64	84	62	52	
Black Female	370			2	1	1	4	35	48	58	89	132	
Total Other	84						2	8	8	21	24	21	
Other Male	35							6	4	7	10	8	
Other Female	49						2	2	4	14	14	13	
PERCENTS AGE SPECIFIC DEATHS OF TOTAL RACE/SEX DEATHS													
Total	100.0	0.0		0.1	0.2	0.3	1.2	4.8	8.8	15.5	28.1	41.0	
Total Male	100.0			0.1	0.3	0.4	1.8	5.8	12.2	19.6	31.3	28.4	
Total Female	100.0	0.1		0.1	0.1	0.2	0.7	4.1	6.4	12.5	25.7	50.0	
Total White	100.0	0.0		0.0	0.2	0.2	0.9	3.2	6.8	13.7	29.7	45.3	
White Male	100.0			0.1	0.3	0.2	1.4	3.9	9.7	17.3	34.9	32.2	
White Female	100.0	0.1			0.1	0.2	0.5	2.8	4.8	11.2	26.0	54.4	
Total Black	100.0			0.4	0.3	0.7	2.1	10.1	16.4	20.8	22.1	27.0	
Black Male	100.0			0.3	0.3	1.3	3.2	10.9	20.5	26.9	19.9	16.7	
Black Female	100.0			0.5	0.3	0.3	1.1	9.5	13.0	15.7	24.1	35.7	
Total Other	100.0						2.4	9.5	9.5	25.0	28.6	25.0	
Other Male	100.0							17.1	11.4	20.0	28.6	22.9	
Other Female	100.0						4.1	4.1	8.2	28.6	28.6	26.5	
PERCENTS RACE/SEX DEATHS OF TOTAL AGE SPECIFIC DEATHS													
Total	100.0	100.0		100.0	100.0	100.0	100.0	100.0	100.0	100.0	100.0	100.0	
Total Male	41.8			50.0	66.7	60.0	63.2	50.6	57.6	52.9	46.6	28.9	
Total Female	58.2	100.0		50.0	33.3	40.0	36.8	49.4	42.4	47.1	53.4	71.1	
Total White	76.6	100.0		25.0	66.7	50.0	57.9	51.3	58.6	67.9	81.0	84.7	
White Male	31.2			25.0	50.0	20.0	36.8	25.3	34.1	34.9	38.8	24.5	
White Female	45.5	100.0			16.7	30.0	21.1	25.9	24.5	32.9	42.2	60.3	
Total Black	20.8			75.0	33.3	50.0	36.8	43.7	38.6	28.0	16.4	13.7	
Black Male	9.5			25.0	16.7	40.0	26.3	21.5	22.1	16.6	6.7	3.9	
Black Female	11.3			50.0	16.7	10.0	10.5	22.2	16.6	11.4	9.7	9.8	
Total Other	2.6						5.3	5.1	2.8	4.1	2.6	1.6	
Other Male	1.1							3.8	1.4	1.4	1.1	0.6	
Other Female	1.5						5.3	1.3	1.4	2.8	1.5	1.0	
UNADJUSTED RATES AND AGE SPECIFIC RATES PER 100,000 POPULATION													
Total	39.7	1.0		0.4	0.5	0.9	3.5	13.3	28.4	78.2	286.5	990.1	NA
Total Male	33.7			0.4	0.7	1.0	4.4	13.8	34.0	88.3	312.9	878.6	NA
Total Female	45.5	2.0		0.4	0.4	0.7	2.6	12.8	23.1	69.3	266.7	1,044.0	NA
Total White	42.1	1.5		0.1	0.5	0.6	2.9	9.3	21.9	66.6	287.4	1,006.8	NA
White Male	34.5			0.3	0.7	0.5	3.6	9.3	26.2	72.1	316.9	876.9	NA
White Female	49.7	3.0			0.3	0.8	2.1	9.4	17.9	61.6	264.8	1,071.2	NA
Total Black	40.2			1.2	0.7	2.1	6.6	28.8	58.6	142.4	309.6	962.0	NA
Black Male	38.4			0.8	0.7	3.4	9.8	30.3	72.7	193.6	332.4	944.4	NA
Black Female	41.9			1.7	0.7	0.8	3.6	27.5	46.6	103.0	295.5	969.1	NA
Total Other	13.9						1.9	9.9	14.0	65.6	181.7	601.9	NA
Other Male	12.1							15.9	15.8	48.8	173.5	640.5	NA
Other Female	15.6						3.6	4.6	12.6	79.3	188.0	580.4	NA
AGE ADJUSTED RATES PER 100,000 POPULATION													
Total	38.5	0.0		0.1	0.1	0.1	0.6	1.8	2.5	5.2	12.8	15.4	NA
Total Male	39.3			0.1	0.1	0.1	0.7	1.9	3.0	5.8	14.0	13.6	NA
Total Female	37.1	0.0		0.1	0.1	0.1	0.4	1.7	2.0	4.6	12.0	16.2	NA
Total White	36.7	0.0		0.0	0.1	0.1	0.5	1.3	1.9	4.4	12.9	15.6	NA
White Male	36.9			0.0	0.1	0.1	0.6	1.3	2.3	4.8	14.2	13.6	NA
White Female	35.9	0.0			0.0	0.1	0.3	1.3	1.6	4.1	11.9	16.6	NA
Total Black	48.8			0.2	0.1	0.3	1.1	3.9	5.1	9.4	13.9	14.9	NA
Black Male	55.0			0.1	0.1	0.5	1.6	4.1	6.3	12.8	14.9	14.6	NA
Black Female	43.9			0.2	0.1	0.1	0.6	3.7	4.1	6.8	13.3	15.0	NA
Total Other	24.7						0.3	1.3	1.2	4.3	8.1	9.3	NA
Other Male	24.5							2.1	1.4	3.2	7.8	9.9	NA
Other Female	25.0						0.6	0.6	1.1	5.2	8.4	9.0	NA

NOTE: The unadjusted and age-adjusted rates are in the total deaths column. The age specific rates are in the columns to the right. These are multiplied by the Year 2000 U.S. Population relatives to produce the factors in the lower section that sum to the age-adjusted rates.

TABLE 33
RESIDENT DEATHS FROM CHRONIC LOWER RESPIRATORY DISEASES BY AGE, RACE, AND SEX WITH RATES PER 100,000 POPULATION
VIRGINIA, 2013

RACE AND SEX	TOTAL DEATHS	AGE GROUPS < 1	1-4	5-14	15-24	25-34	35-44	45-54	55-64	65-74	75-84	85 UP	UNK
NUMBER OF DEATHS													
Total	3,168		3	7	1	3	21	89	335	770	1,102	837	
Total Male	1,473			1		2	11	42	167	403	509	338	
Total Female	1,695		3	6	1	1	10	47	168	367	593	499	
Total White	2,741		3	1		2	10	69	274	663	970	749	
White Male	1,235					1	3	30	128	338	443	292	
White Female	1,506		3	1		1	7	39	146	325	527	457	
Total Black	385			5	1	1	11	17	58	101	112	79	
Black Male	215			1		1	8	10	37	64	55	39	
Black Female	170			4	1		3	7	21	37	57	40	
Total Other	42			1				3	3	6	20	9	
Other Male	23							2	2	1	11	7	
Other Female	19			1				1	1	5	9	2	
PERCENTS AGE SPECIFIC DEATHS OF TOTAL RACE/SEX DEATHS													
Total	100.0		0.1	0.2	0.0	0.1	0.7	2.8	10.6	24.3	34.8	26.4	
Total Male	100.0			0.1		0.1	0.7	2.9	11.3	27.4	34.6	22.9	
Total Female	100.0		0.2	0.4	0.1	0.1	0.6	2.8	9.9	21.7	35.0	29.4	
Total White	100.0		0.1	0.0		0.1	0.4	2.5	10.0	24.2	35.4	27.3	
White Male	100.0					0.1	0.2	2.4	10.4	27.4	35.9	23.6	
White Female	100.0		0.2	0.1		0.1	0.5	2.6	9.7	21.6	35.0	30.3	
Total Black	100.0			1.3	0.3	0.3	2.9	4.4	15.1	26.2	29.1	20.5	
Black Male	100.0			0.5		0.5	3.7	4.7	17.2	29.8	25.6	18.1	
Black Female	100.0			2.4	0.6		1.8	4.1	12.4	21.8	33.5	23.5	
Total Other	100.0			2.4				7.1	7.1	14.3	47.6	21.4	
Other Male	100.0							8.7	8.7	4.3	47.8	30.4	
Other Female	100.0			5.3				5.3	5.3	26.3	47.4	10.5	
PERCENTS RACE/SEX DEATHS OF TOTAL AGE SPECIFIC DEATHS													
Total	100.0		100.0	100.0	100.0	100.0	100.0	100.0	100.0	100.0	100.0	100.0	
Total Male	46.5			14.3		66.7	52.4	47.2	49.9	52.3	46.2	40.4	
Total Female	53.5		100.0	85.7	100.0	33.3	47.6	52.8	50.1	47.7	53.8	59.6	
Total White	86.5		100.0	14.3		66.7	47.6	77.5	81.8	86.1	88.0	89.5	
White Male	39.0					33.3	14.3	33.7	38.2	43.9	40.2	34.9	
White Female	47.5		100.0	14.3		33.3	33.3	43.8	43.6	42.2	47.8	54.6	
Total Black	12.2			71.4	100.0	33.3	52.4	19.1	17.3	13.1	10.2	9.4	
Black Male	6.8			14.3		33.3	38.1	11.2	11.0	8.3	5.0	4.7	
Black Female	5.4			57.1	100.0		14.3	7.9	6.3	4.8	5.2	4.8	
Total Other	1.3			14.3				3.4	0.9	0.8	1.8	1.1	
Other Male	0.7							2.2	0.6	0.1	1.0	0.8	
Other Female	0.6			14.3				1.1	0.3	0.6	0.8	0.2	
UNADJUSTED RATES AND AGE SPECIFIC RATES PER 100,000 POPULATION													
Total	38.4		0.7	0.7	0.1	0.3	1.9	7.5	32.7	118.7	343.1	616.6	NA
Total Male	36.3			0.2		0.3	2.0	7.2	34.0	132.8	371.3	763.4	NA
Total Female	40.4		1.5	1.2	0.2	0.2	1.8	7.7	31.6	106.4	322.1	545.5	NA
Total White	46.0		1.1	0.1		0.2	1.3	7.9	35.4	128.3	374.2	662.1	NA
White Male	41.7					0.2	0.8	7.0	33.9	137.6	393.2	778.3	NA
White Female	50.2		2.2	0.3		0.3	1.8	8.9	36.7	119.9	359.7	604.4	NA
Total Black	22.7			2.0	0.4	0.4	5.2	7.1	30.3	101.3	229.7	413.0	NA
Black Male	26.5			0.8		0.8	7.8	8.9	42.0	147.5	294.9	708.3	NA
Black Female	19.3			3.3	0.7		2.7	5.5	20.4	65.7	189.3	293.7	NA
Total Other	7.0			1.2				3.7	5.3	18.7	151.4	258.0	NA
Other Male	7.9							5.3	7.9	7.0	190.9	560.4	NA
Other Female	6.0			2.4				2.3	3.2	28.3	120.9	89.3	NA
AGE ADJUSTED RATES PER 100,000 POPULATION													
Total	37.2		0.0	0.1	0.0	0.0	0.3	1.0	2.9	7.8	15.4	9.6	NA
Total Male	41.6			0.0		0.0	0.3	1.0	3.0	8.8	16.6	11.8	NA
Total Female	34.3		0.1	0.2	0.0	0.0	0.3	1.0	2.8	7.0	14.4	8.5	NA
Total White	40.0		0.1	0.0		0.0	0.2	1.1	3.1	8.5	16.8	10.3	NA
White Male	42.8					0.0	0.1	0.9	3.0	9.1	17.6	12.1	NA
White Female	38.3		0.1	0.0		0.0	0.3	1.2	3.2	7.9	16.1	9.4	NA
Total Black	28.2			0.3	0.1	0.1	0.8	1.0	2.6	6.7	10.3	6.4	NA
Black Male	40.3			0.1		0.1	1.3	1.2	3.7	9.7	13.2	11.0	NA
Black Female	20.9			0.5	0.1		0.4	0.7	1.8	4.3	8.5	4.6	NA
Total Other	13.2			0.2				0.5	0.5	1.2	6.8	4.0	NA
Other Male	19.1							0.7	0.7	0.5	8.6	8.7	NA
Other Female	9.6			0.3				0.3	0.3	1.9	5.4	1.4	NA

NOTE: The unadjusted and age-adjusted rates are in the total deaths column. The age specific rates are in the columns to the right. These are multiplied by the Year 2000 U.S. Population relatives to produce the factors in the lower section that sum to the age-adjusted rates.

TABLE 34
RESIDENT DEATHS FROM UNINTENTIONAL INJURY (ACCIDENTS) BY AGE, RACE, AND SEX
WITH RATES PER 100,000 POPULATION
VIRGINIA, 2013

RACE AND SEX	TOTAL DEATHS	AGE GROUPS < 1	1-4	5-14	15-24	25-34	35-44	45-54	55-64	65-74	75-84	85 UP	UNK
NUMBER OF DEATHS													
Total	2,794	16	22	26	245	342	286	393	297	287	363	517	
Total Male	1,761	11	16	14	181	257	194	271	219	180	201	217	
Total Female	1,033	5	6	12	64	85	92	122	78	107	162	300	
Total White	2,311	12	15	17	193	279	240	309	217	233	326	470	
White Male	1,449	9	11	10	143	207	164	219	157	152	180	197	
White Female	862	3	4	7	50	72	76	90	60	81	146	273	
Total Black	420	4	3	7	45	59	39	79	75	45	27	37	
Black Male	274	2	3	3	31	47	25	50	58	25	15	15	
Black Female	146	2		4	14	12	14	29	17	20	12	22	
Total Other	63		4	2	7	4	7	5	5	9	10	10	
Other Male	38		2	1	7	3	5	2	4	3	6	5	
Other Female	25		2	1		1	2	3	1	6	4	5	
PERCENTS AGE SPECIFIC DEATHS OF TOTAL RACE/SEX DEATHS													
Total	100.0	0.6	0.8	0.9	8.8	12.2	10.2	14.1	10.6	10.3	13.0	18.5	
Total Male	100.0	0.6	0.9	0.8	10.3	14.6	11.0	15.4	12.4	10.2	11.4	12.3	
Total Female	100.0	0.5	0.6	1.2	6.2	8.2	8.9	11.8	7.6	10.4	15.7	29.0	
Total White	100.0	0.5	0.6	0.7	8.4	12.1	10.4	13.4	9.4	10.1	14.1	20.3	
White Male	100.0	0.6	0.8	0.7	9.9	14.3	11.3	15.1	10.8	10.5	12.4	13.6	
White Female	100.0	0.3	0.5	0.8	5.8	8.4	8.8	10.4	7.0	9.4	16.9	31.7	
Total Black	100.0	1.0	0.7	1.7	10.7	14.0	9.3	18.8	17.9	10.7	6.4	8.8	
Black Male	100.0	0.7	1.1	1.1	11.3	17.2	9.1	18.2	21.2	9.1	5.5	5.5	
Black Female	100.0	1.4		2.7	9.6	8.2	9.6	19.9	11.6	13.7	8.2	15.1	
Total Other	100.0		6.3	3.2	11.1	6.3	11.1	7.9	7.9	14.3	15.9	15.9	
Other Male	100.0		5.3	2.6	18.4	7.9	13.2	5.3	10.5	7.9	15.8	13.2	
Other Female	100.0		8.0	4.0		4.0	8.0	12.0	4.0	24.0	16.0	20.0	
PERCENTS RACE/SEX DEATHS OF TOTAL AGE SPECIFIC DEATHS													
Total	100.0	100.0	100.0	100.0	100.0	100.0	100.0	100.0	100.0	100.0	100.0	100.0	
Total Male	63.0	68.8	72.7	53.8	73.9	75.1	67.8	69.0	73.7	62.7	55.4	42.0	
Total Female	37.0	31.3	27.3	46.2	26.1	24.9	32.2	31.0	26.3	37.3	44.6	58.0	
Total White	82.7	75.0	68.2	65.4	78.8	81.6	83.9	78.6	73.1	81.2	89.8	90.9	
White Male	51.9	56.3	50.0	38.5	58.4	60.5	57.3	55.7	52.9	53.0	49.6	38.1	
White Female	30.9	18.8	18.2	26.9	20.4	21.1	26.6	22.9	20.2	28.2	40.2	52.8	
Total Black	15.0	25.0	13.6	26.9	18.4	17.3	13.6	20.1	25.3	15.7	7.4	7.2	
Black Male	9.8	12.5	13.6	11.5	12.7	13.7	8.7	12.7	19.5	8.7	4.1	2.9	
Black Female	5.2	12.5		15.4	5.7	3.5	4.9	7.4	5.7	7.0	3.3	4.3	
Total Other	2.3		18.2	7.7	2.9	1.2	2.4	1.3	1.7	3.1	2.8	1.9	
Other Male	1.4		9.1	3.8	2.9	0.9	1.7	0.5	1.3	1.0	1.7	1.0	
Other Female	0.9		9.1	3.8		0.3	0.7	0.8	0.3	2.1	1.1	1.0	
UNADJUSTED RATES AND AGE SPECIFIC RATES PER 100,000 POPULATION													
Total	33.8	15.6	5.4	2.5	21.5	29.5	26.3	33.1	29.0	44.3	113.0	380.9	NA
Total Male	43.4	21.0	7.7	2.6	31.0	43.8	35.9	46.6	44.6	59.3	146.6	490.1	NA
Total Female	24.6	9.9	3.0	2.3	11.5	14.8	16.8	20.1	14.7	31.0	88.0	328.0	NA
Total White	38.8	17.5	5.4	2.4	24.6	34.2	31.2	35.6	28.0	45.1	125.8	415.4	NA
White Male	48.9	25.8	7.7	2.7	35.3	49.3	42.2	50.8	41.6	61.9	159.8	525.1	NA
White Female	28.7	9.0	2.9	2.0	13.2	18.2	19.9	20.6	15.1	29.9	99.6	361.0	NA
Total Black	24.8	15.5	3.1	2.9	16.4	24.3	18.3	33.0	39.2	45.1	55.4	193.4	NA
Black Male	33.7	15.1	6.1	2.4	22.5	39.6	24.5	44.6	65.9	57.6	80.4	272.4	NA
Black Female	16.5	15.9		3.3	10.3	9.7	12.6	22.8	16.5	35.5	39.8	161.5	NA
Total Other	10.4		11.8	2.3	8.7	3.9	6.6	6.2	8.8	28.1	75.7	286.6	NA
Other Male	13.1		11.7	2.3	16.9	6.1	10.0	5.3	15.8	20.9	104.1	400.3	NA
Other Female	7.9		11.9	2.4		1.8	3.6	6.9	3.2	34.0	53.7	223.2	NA
AGE ADJUSTED RATES PER 100,000 POPULATION													
Total	33.0	0.2	0.3	0.4	3.0	4.0	4.3	4.5	2.5	2.9	5.1	5.9	NA
Total Male	45.4	0.3	0.4	0.4	4.3	5.9	5.8	6.3	3.9	3.9	6.6	7.6	NA
Total Female	22.0	0.1	0.2	0.3	1.6	2.0	2.7	2.7	1.3	2.0	3.9	5.1	NA
Total White	36.3	0.2	0.3	0.3	3.4	4.6	5.1	4.8	2.4	3.0	5.6	6.4	NA
White Male	49.5	0.4	0.4	0.4	4.9	6.7	6.9	6.8	3.6	4.1	7.2	8.1	NA
White Female	24.3	0.1	0.2	0.3	1.8	2.5	3.2	2.8	1.3	2.0	4.5	5.6	NA
Total Black	25.7	0.2	0.2	0.4	2.3	3.3	3.0	4.5	3.4	3.0	2.5	3.0	NA
Black Male	36.8	0.2	0.3	0.4	3.1	5.4	4.0	6.0	5.7	3.8	3.6	4.2	NA
Black Female	16.6	0.2		0.5	1.4	1.3	2.0	3.1	1.4	2.3	1.8	2.5	NA
Total Other	15.1		0.7	0.3	1.2	0.5	1.1	0.8	0.8	1.9	3.4	4.4	NA
Other Male	20.1		0.6	0.3	2.3	0.8	1.6	0.7	1.4	1.4	4.7	6.2	NA
Other Female	11.2		0.7	0.3		0.2	0.6	0.9	0.3	2.2	2.4	3.5	NA

NOTE: The unadjusted and age-adjusted rates are in the total deaths column. The age specific rates are in the columns to the right. These are multiplied by the Year 2000 U.S. Population relatives to produce the factors in the lower section that sum to the age-adjusted rates.

TABLE 35
RESIDENT DEATHS FROM DIABETES MELLITUS BY AGE, RACE, AND SEX
WITH RATES PER 100,000 POPULATION
VIRGINIA, 2013

RACE AND SEX	TOTAL DEATHS	AGE GROUPS < 1	1-4	5-14	15-24	25-34	35-44	45-54	55-64	65-74	75-84	85 UP	UNK
NUMBER OF DEATHS													
Total	1,618	1			6	13	38	144	319	365	401	331	
Total Male	852	1			4	11	26	86	189	224	194	117	
Total Female	766				2	2	12	58	130	141	207	214	
Total White	1,090				5	5	26	83	208	260	275	228	
White Male	583				4	5	20	51	130	160	130	83	
White Female	507				1		6	32	78	100	145	145	
Total Black	477	1			1	8	12	59	104	91	113	88	
Black Male	242	1				6	6	34	54	53	57	31	
Black Female	235				1	2	6	25	50	38	56	57	
Total Other	51							2	7	14	13	15	
Other Male	27							1	5	11	7	3	
Other Female	24							1	2	3	6	12	
PERCENTS AGE SPECIFIC DEATHS OF TOTAL RACE/SEX DEATHS													
Total	100.0	0.1			0.4	0.8	2.3	8.9	19.7	22.6	24.8	20.5	
Total Male	100.0	0.1			0.5	1.3	3.1	10.1	22.2	26.3	22.8	13.7	
Total Female	100.0				0.3	0.3	1.6	7.6	17.0	18.4	27.0	27.9	
Total White	100.0				0.5	0.5	2.4	7.6	19.1	23.9	25.2	20.9	
White Male	100.0				0.7	0.9	3.4	8.7	22.3	27.4	22.3	14.2	
White Female	100.0				0.2		1.2	6.3	15.4	19.7	28.6	28.6	
Total Black	100.0	0.2			0.2	1.7	2.5	12.4	21.8	19.1	23.7	18.4	
Black Male	100.0	0.4				2.5	2.5	14.0	22.3	21.9	23.6	12.8	
Black Female	100.0				0.4	0.9	2.6	10.6	21.3	16.2	23.8	24.3	
Total Other	100.0							3.9	13.7	27.5	25.5	29.4	
Other Male	100.0							3.7	18.5	40.7	25.9	11.1	
Other Female	100.0							4.2	8.3	12.5	25.0	50.0	
PERCENTS RACE/SEX DEATHS OF TOTAL AGE SPECIFIC DEATHS													
Total	100.0	100.0			100.0	100.0	100.0	100.0	100.0	100.0	100.0	100.0	
Total Male	52.7	100.0			66.7	84.6	68.4	59.7	59.2	61.4	48.4	35.3	
Total Female	47.3				33.3	15.4	31.6	40.3	40.8	38.6	51.6	64.7	
Total White	67.4				83.3	38.5	68.4	57.6	65.2	71.2	68.6	68.9	
White Male	36.0				66.7	38.5	52.6	35.4	40.8	43.8	32.4	25.1	
White Female	31.3				16.7		15.8	22.2	24.5	27.4	36.2	43.8	
Total Black	29.5	100.0			16.7	61.5	31.6	41.0	32.6	24.9	28.2	26.6	
Black Male	15.0	100.0				46.2	15.8	23.6	16.9	14.5	14.2	9.4	
Black Female	14.5				16.7	15.4	15.8	17.4	15.7	10.4	14.0	17.2	
Total Other	3.2							1.4	2.2	3.8	3.2	4.5	
Other Male	1.7							0.7	1.6	3.0	1.7	0.9	
Other Female	1.5							0.7	0.6	0.8	1.5	3.6	
UNADJUSTED RATES AND AGE SPECIFIC RATES PER 100,000 POPULATION													
Total	19.6	1.0			0.5	1.1	3.5	12.1	31.2	56.3	124.9	243.8	NA
Total Male	21.0	1.9			0.7	1.9	4.8	14.8	38.5	73.8	141.5	264.3	NA
Total Female	18.2				0.4	0.3	2.2	9.6	24.4	40.9	112.5	233.9	NA
Total White	18.3				0.6	0.6	3.4	9.6	26.8	50.3	106.1	201.5	NA
White Male	19.7				1.0	1.2	5.1	11.8	34.4	65.1	115.4	221.2	NA
White Female	16.9				0.3		1.6	7.3	19.6	36.9	99.0	191.8	NA
Total Black	28.1	3.9			0.4	3.3	5.6	24.7	54.4	91.3	231.7	460.1	NA
Black Male	29.8	7.6				5.1	5.9	30.3	61.3	122.1	305.6	563.0	NA
Black Female	26.6				0.7	1.6	5.4	19.6	48.5	67.5	185.9	418.5	NA
Total Other	8.4							2.5	12.3	43.7	98.4	429.9	NA
Other Male	9.3							2.6	19.7	76.7	121.5	240.2	NA
Other Female	7.6							2.3	6.3	17.0	80.6	535.7	NA
AGE ADJUSTED RATES PER 100,000 POPULATION													
Total	18.3	0.0			0.1	0.2	0.6	1.6	2.7	3.7	5.6	3.8	NA
Total Male	21.8	0.0			0.1	0.3	0.8	2.0	3.4	4.9	6.3	4.1	NA
Total Female	15.2				0.1	0.0	0.4	1.3	2.1	2.7	5.0	3.6	NA
Total White	15.6				0.1	0.1	0.5	1.3	2.3	3.3	4.8	3.1	NA
White Male	18.6				0.1	0.2	0.8	1.6	3.0	4.3	5.2	3.4	NA
White Female	12.8				0.0		0.3	1.0	1.7	2.4	4.4	3.0	NA
Total Black	33.1	0.1			0.1	0.4	0.9	3.3	4.7	6.0	10.4	7.1	NA
Black Male	41.7	0.1				0.7	1.0	4.1	5.3	8.1	13.7	8.7	NA
Black Female	27.4				0.1	0.2	0.9	2.6	4.2	4.5	8.3	6.5	NA
Total Other	15.4							0.3	1.1	2.9	4.4	6.7	NA
Other Male	16.3							0.4	1.7	5.1	5.4	3.7	NA
Other Female	13.9							0.3	0.6	1.1	3.6	8.3	NA

NOTE: The unadjusted and age-adjusted rates are in the total deaths column. The age specific rates are in the columns to the right. These are multiplied by the Year 2000 U.S. Population relatives to produce the factors in the lower section that sum to the age-adjusted rates.

TABLE 36
RESIDENT DEATHS FROM INFLUENZA AND PNEUMONIA BY AGE, RACE, AND SEX
WITH RATES PER 100,000 POPULATION
VIRGINIA, 2013

RACE AND SEX	TOTAL DEATHS	AGE GROUPS < 1	1-4	5-14	15-24	25-34	35-44	45-54	55-64	65-74	75-84	85 UP	UNK
NUMBER OF DEATHS													
Total	1,430	5	3	1	5	9	20	57	105	203	376	646	
Total Male	704	4	1		4	7	11	35	57	121	198	266	
Total Female	726	1	2	1	1	2	9	22	48	82	178	380	
Total White	1,205	2	2	1	3	9	16	42	78	165	323	564	
White Male	587	2	1		2	7	8	27	41	98	166	235	
White Female	618		1	1	1	2	8	15	37	67	157	329	
Total Black	191	3	1		2		4	14	25	32	44	66	
Black Male	97	2			2		3	8	14	20	24	24	
Black Female	94	1	1				1	6	11	12	20	42	
Total Other	34							1	2	6	9	16	
Other Male	20								2	3	8	7	
Other Female	14							1		3	1	9	
PERCENTS AGE SPECIFIC DEATHS OF TOTAL RACE/SEX DEATHS													
Total	100.0	0.3	0.2	0.1	0.3	0.6	1.4	4.0	7.3	14.2	26.3	45.2	
Total Male	100.0	0.6	0.1		0.6	1.0	1.6	5.0	8.1	17.2	28.1	37.8	
Total Female	100.0	0.1	0.3	0.1	0.1	0.3	1.2	3.0	6.6	11.3	24.5	52.3	
Total White	100.0	0.2	0.2	0.1	0.2	0.7	1.3	3.5	6.5	13.7	26.8	46.8	
White Male	100.0	0.3	0.2		0.3	1.2	1.4	4.6	7.0	16.7	28.3	40.0	
White Female	100.0		0.2	0.2	0.2	0.3	1.3	2.4	6.0	10.8	25.4	53.2	
Total Black	100.0	1.6	0.5		1.0		2.1	7.3	13.1	16.8	23.0	34.6	
Black Male	100.0	2.1			2.1		3.1	8.2	14.4	20.6	24.7	24.7	
Black Female	100.0	1.1	1.1				1.1	6.4	11.7	12.8	21.3	44.7	
Total Other	100.0							2.9	5.9	17.6	26.5	47.1	
Other Male	100.0								10.0	15.0	40.0	35.0	
Other Female	100.0							7.1		21.4	7.1	64.3	
PERCENTS RACE/SEX DEATHS OF TOTAL AGE SPECIFIC DEATHS													
Total	100.0	100.0	100.0	100.0	100.0	100.0	100.0	100.0	100.0	100.0	100.0	100.0	
Total Male	49.2	80.0	33.3		80.0	77.8	55.0	61.4	54.3	59.6	52.7	41.2	
Total Female	50.8	20.0	66.7	100.0	20.0	22.2	45.0	38.6	45.7	40.4	47.3	58.8	
Total White	84.3	40.0	66.7	100.0	60.0	100.0	80.0	73.7	74.3	81.3	85.9	87.3	
White Male	41.0	40.0	33.3		40.0	77.8	40.0	47.4	39.0	48.3	44.1	36.4	
White Female	43.2		33.3	100.0	20.0	22.2	40.0	26.3	35.2	33.0	41.8	50.9	
Total Black	13.4	60.0	33.3		40.0		20.0	24.6	23.8	15.8	11.7	10.2	
Black Male	6.8	40.0			40.0		15.0	14.0	13.3	9.9	6.4	3.7	
Black Female	6.6	20.0	33.3				5.0	10.5	10.5	5.9	5.3	6.5	
Total Other	2.4							1.8	1.9	3.0	2.4	2.5	
Other Male	1.4								1.9	1.5	2.1	1.1	
Other Female	1.0							1.8		1.5	0.3	1.4	
UNADJUSTED RATES AND AGE SPECIFIC RATES PER 100,000 POPULATION													
Total	17.3	4.9	0.7	0.1	0.4	0.8	1.8	4.8	10.3	31.3	117.1	475.9	NA
Total Male	17.3	7.6	0.5		0.7	1.2	2.0	6.0	11.6	39.9	144.4	600.8	NA
Total Female	17.3	2.0	1.0	0.2	0.2	0.3	1.6	3.6	9.0	23.8	96.7	415.4	NA
Total White	20.2	2.9	0.7	0.1	0.4	1.1	2.1	4.8	10.1	31.9	124.6	498.5	NA
White Male	19.8	5.7	0.7		0.5	1.7	2.1	6.3	10.9	39.9	147.3	626.4	NA
White Female	20.6		0.7	0.3	0.3	0.5	2.1	3.4	9.3	24.7	107.2	435.1	NA
Total Black	11.3	11.6	1.0		0.7		1.9	5.9	13.1	32.1	90.2	345.1	NA
Black Male	11.9	15.1			1.4		2.9	7.1	15.9	46.1	128.7	435.9	NA
Black Female	10.6	7.9	2.1				0.9	4.7	10.7	21.3	66.4	308.3	NA
Total Other	5.6							1.2	3.5	18.7	68.1	458.6	NA
Other Male	6.9								7.9	20.9	138.8	560.4	NA
Other Female	4.4							2.3		17.0	13.4	401.8	NA
AGE ADJUSTED RATES PER 100,000 POPULATION													
Total	16.8	0.1	0.0	0.0	0.1	0.1	0.3	0.6	0.9	2.1	5.2	7.4	NA
Total Male	21.0	0.1	0.0		0.1	0.2	0.3	0.8	1.0	2.6	6.5	9.3	NA
Total Female	14.1	0.0	0.1	0.0	0.0	0.0	0.3	0.5	0.8	1.6	4.3	6.4	NA
Total White	17.6	0.0	0.0	0.0	0.1	0.1	0.3	0.7	0.9	2.1	5.6	7.7	NA
White Male	21.5	0.1	0.0		0.1	0.2	0.3	0.8	0.9	2.6	6.6	9.7	NA
White Female	15.0		0.0	0.0	0.0	0.1	0.3	0.5	0.8	1.6	4.8	6.7	NA
Total Black	14.1	0.2	0.1		0.1		0.3	0.8	1.1	2.1	4.0	5.4	NA
Black Male	18.8	0.2			0.2		0.5	1.0	1.4	3.0	5.8	6.8	NA
Black Female	11.1	0.1	0.1				0.1	0.6	0.9	1.4	3.0	4.8	NA
Total Other	11.9							0.2	0.3	1.2	3.1	7.1	NA
Other Male	17.0								0.7	1.4	6.2	8.7	NA
Other Female	8.3							0.3		1.1	0.6	6.2	NA

NOTE: The unadjusted and age-adjusted rates are in the total deaths column. The age specific rates are in the columns to the right. These are multiplied by the Year 2000 U.S. Population relatives to produce the factors in the lower section that sum to the age-adjusted rates.

TABLE 37
RESIDENT DEATHS FROM INTENTIONAL SELF-HARM (SUICIDE) BY AGE, RACE, AND SEX
WITH RATES PER 100,000 POPULATION
VIRGINIA, 2013

RACE AND SEX	TOTAL DEATHS	AGE GROUPS < 1	1-4	5-14	15-24	25-34	35-44	45-54	55-64	65-74	75-84	85 UP	UNK
NUMBER OF DEATHS													
Total	1,047			5	126	166	185	205	182	89	54	35	
Total Male	819			2	100	130	141	155	144	74	44	29	
Total Female	228			3	26	36	44	50	38	15	10	6	
Total White	928			5	106	137	163	184	166	85	47	35	
White Male	716			2	84	102	123	139	130	70	37	29	
White Female	212			3	22	35	40	45	36	15	10	6	
Total Black	93				16	21	15	19	14	4	4		
Black Male	81				13	20	12	15	13	4	4		
Black Female	12				3	1	3	4	1				
Total Other	26				4	8	7	2	2		3		
Other Male	22				3	8	6	1	1		3		
Other Female	4				1		1	1	1				
PERCENTS AGE SPECIFIC DEATHS OF TOTAL RACE/SEX DEATHS													
Total	100.0			0.5	12.0	15.9	17.7	19.6	17.4	8.5	5.2	3.3	
Total Male	100.0			0.2	12.2	15.9	17.2	18.9	17.6	9.0	5.4	3.5	
Total Female	100.0			1.3	11.4	15.8	19.3	21.9	16.7	6.6	4.4	2.6	
Total White	100.0			0.5	11.4	14.8	17.6	19.8	17.9	9.2	5.1	3.8	
White Male	100.0			0.3	11.7	14.2	17.2	19.4	18.2	9.8	5.2	4.1	
White Female	100.0			1.4	10.4	16.5	18.9	21.2	17.0	7.1	4.7	2.8	
Total Black	100.0				17.2	22.6	16.1	20.4	15.1	4.3	4.3		
Black Male	100.0				16.0	24.7	14.8	18.5	16.0	4.9	4.9		
Black Female	100.0				25.0	8.3	25.0	33.3	8.3				
Total Other	100.0				15.4	30.8	26.9	7.7	7.7		11.5		
Other Male	100.0				13.6	36.4	27.3	4.5	4.5		13.6		
Other Female	100.0				25.0		25.0	25.0	25.0				
PERCENTS RACE/SEX DEATHS OF TOTAL AGE SPECIFIC DEATHS													
Total	100.0			100.0	100.0	100.0	100.0	100.0	100.0	100.0	100.0	100.0	
Total Male	78.2			40.0	79.4	78.3	76.2	75.6	79.1	83.1	81.5	82.9	
Total Female	21.8			60.0	20.6	21.7	23.8	24.4	20.9	16.9	18.5	17.1	
Total White	88.6			100.0	84.1	82.5	88.1	89.8	91.2	95.5	87.0	100.0	
White Male	68.4			40.0	66.7	61.4	66.5	67.8	71.4	78.7	68.5	82.9	
White Female	20.2			60.0	17.5	21.1	21.6	22.0	19.8	16.9	18.5	17.1	
Total Black	8.9				12.7	12.7	8.1	9.3	7.7	4.5	7.4		
Black Male	7.7				10.3	12.0	6.5	7.3	7.1	4.5	7.4		
Black Female	1.1				2.4	0.6	1.6	2.0	0.5				
Total Other	2.5				3.2	4.8	3.8	1.0	1.1		5.6		
Other Male	2.1				2.4	4.8	3.2	0.5	0.5		5.6		
Other Female	0.4				0.8		0.5	0.5	0.5				
UNADJUSTED RATES AND AGE SPECIFIC RATES PER 100,000 POPULATION													
Total	12.7			0.5	11.1	14.3	17.0	17.3	17.8	13.7	16.8	25.8	NA
Total Male	20.2			0.4	17.1	22.1	26.1	26.7	29.3	24.4	32.1	65.5	NA
Total Female	5.4			0.6	4.7	6.3	8.0	8.2	7.1	4.3	5.4	6.6	NA
Total White	15.6			0.7	13.5	16.8	21.2	21.2	21.4	16.4	18.1	30.9	NA
White Male	24.2			0.5	20.7	24.3	31.6	32.2	34.4	28.5	32.8	77.3	NA
White Female	7.1			0.9	5.8	8.9	10.5	10.3	9.1	5.5	6.8	7.9	NA
Total Black	5.5				5.8	8.7	7.0	7.9	7.3	4.0	8.2		NA
Black Male	10.0				9.4	16.9	11.8	13.4	14.8	9.2	21.4		NA
Black Female	1.4				2.2	0.8	2.7	3.1	1.0				NA
Total Other	4.3				5.0	7.7	6.6	2.5	3.5		22.7		NA
Other Male	7.6				7.2	16.4	12.0	2.6	3.9		52.1		NA
Other Female	1.3				2.6		1.8	2.3	3.2				NA
AGE ADJUSTED RATES PER 100,000 POPULATION													
Total	12.2			0.1	1.5	1.9	2.8	2.3	1.6	0.9	0.8	0.4	NA
Total Male	19.9			0.1	2.4	3.0	4.2	3.6	2.6	1.6	1.4	1.0	NA
Total Female	5.3			0.1	0.7	0.9	1.3	1.1	0.6	0.3	0.2	0.1	NA
Total White	14.8			0.1	1.9	2.3	3.4	2.9	1.9	1.1	0.8	0.5	NA
White Male	23.3			0.1	2.9	3.3	5.1	4.3	3.0	1.9	1.5	1.2	NA
White Female	6.8			0.1	0.8	1.2	1.7	1.4	0.8	0.4	0.3	0.1	NA
Total Black	5.5				0.8	1.2	1.1	1.1	0.6	0.3	0.4		NA
Black Male	10.2				1.3	2.3	1.9	1.8	1.3	0.6	1.0		NA
Black Female	1.4				0.3	0.1	0.4	0.4	0.1				NA
Total Other	4.5				0.7	1.0	1.1	0.3	0.3		1.0		NA
Other Male	8.2				1.0	2.2	2.0	0.4	0.3		2.3		NA
Other Female	1.2				0.4		0.3	0.3	0.3				NA

NOTE: The unadjusted and age-adjusted rates are in the total deaths column. The age specific rates are in the columns to the right. These are multiplied by the Year 2000 U.S. Population relatives to produce the factors in the lower section that sum to the age-adjusted rates.

TABLE 38
RESIDENT DEATHS FROM INTENTIONAL HARM BY ASSAULT (HOMICIDE) BY AGE, RACE, AND SEX
WITH RATES PER 100,000 POPULATION
VIRGINIA, 2013

RACE AND SEX	TOTAL DEATHS	AGE GROUPS < 1	1-4	5-14	15-24	25-34	35-44	45-54	55-64	65-74	75-84	85 UP	UNK
NUMBER OF DEATHS													
Total	327	11	7	4	83	80	53	42	31	11	3	2	
Total Male	256	7	5	3	76	66	38	29	22	6	2	2	
Total Female	71	4	2	1	7	14	15	13	9	5	1		
Total White	126	5	3	1	17	19	20	28	19	10	3	1	
White Male	85	4	2	1	14	14	12	19	11	5	2	1	
White Female	41	1	1		3	5	8	9	8	5	1		
Total Black	194	6	3	3	65	59	32	14	10	1		1	
Black Male	164	3	2	2	61	50	25	10	9	1		1	
Black Female	30	3	1	1	4	9	7	4	1				
Total Other	7		1		1	2	1		2				
Other Male	7		1		1	2	1		2				
Other Female													
PERCENTS AGE SPECIFIC DEATHS OF TOTAL RACE/SEX DEATHS													
Total	100.0	3.4	2.1	1.2	25.4	24.5	16.2	12.8	9.5	3.4	0.9	0.6	
Total Male	100.0	2.7	2.0	1.2	29.7	25.8	14.8	11.3	8.6	2.3	0.8	0.8	
Total Female	100.0	5.6	2.8	1.4	9.9	19.7	21.1	18.3	12.7	7.0	1.4		
Total White	100.0	4.0	2.4	0.8	13.5	15.1	15.9	22.2	15.1	7.9	2.4	0.8	
White Male	100.0	4.7	2.4	1.2	16.5	16.5	14.1	22.4	12.9	5.9	2.4	1.2	
White Female	100.0	2.4	2.4		7.3	12.2	19.5	22.0	19.5	12.2	2.4		
Total Black	100.0	3.1	1.5	1.5	33.5	30.4	16.5	7.2	5.2	0.5		0.5	
Black Male	100.0	1.8	1.2	1.2	37.2	30.5	15.2	6.1	5.5	0.6		0.6	
Black Female	100.0	10.0	3.3	3.3	13.3	30.0	23.3	13.3	3.3				
Total Other	100.0		14.3		14.3	28.6	14.3		28.6				
Other Male	100.0		14.3		14.3	28.6	14.3		28.6				
Other Female													
PERCENTS RACE/SEX DEATHS OF TOTAL AGE SPECIFIC DEATHS													
Total	100.0	100.0	100.0	100.0	100.0	100.0	100.0	100.0	100.0	100.0	100.0	100.0	
Total Male	78.3	63.6	71.4	75.0	91.6	82.5	71.7	69.0	71.0	54.5	66.7	100.0	
Total Female	21.7	36.4	28.6	25.0	8.4	17.5	28.3	31.0	29.0	45.5	33.3		
Total White	38.5	45.5	42.9	25.0	20.5	23.8	37.7	66.7	61.3	90.9	100.0	50.0	
White Male	26.0	36.4	28.6	25.0	16.9	17.5	22.6	45.2	35.5	45.5	66.7	50.0	
White Female	12.5	9.1	14.3		3.6	6.3	15.1	21.4	25.8	45.5	33.3		
Total Black	59.3	54.5	42.9	75.0	78.3	73.8	60.4	33.3	32.3	9.1		50.0	
Black Male	50.2	27.3	28.6	50.0	73.5	62.5	47.2	23.8	29.0	9.1		50.0	
Black Female	9.2	27.3	14.3	25.0	4.8	11.3	13.2	9.5	3.2				
Total Other	2.1		14.3		1.2	2.5	1.9		6.5				
Other Male	2.1		14.3		1.2	2.5	1.9		6.5				
Other Female													
UNADJUSTED RATES AND AGE SPECIFIC RATES PER 100,000 POPULATION													
Total	4.0	10.7	1.7	0.4	7.3	6.9	4.9	3.5	3.0	1.7	0.9	1.5	NA
Total Male	6.3	13.3	2.4	0.6	13.0	11.2	7.0	5.0	4.5	2.0	1.5	4.5	NA
Total Female	1.7	8.0	1.0	0.2	1.3	2.4	2.7	2.1	1.7	1.4	0.5		NA
Total White	2.1	7.3	1.1	0.1	2.2	2.3	2.6	3.2	2.5	1.9	1.2	0.9	NA
White Male	2.9	11.5	1.4	0.3	3.5	3.3	3.1	4.4	2.9	2.0	1.8	2.7	NA
White Female	1.4	3.0	0.7		0.8	1.3	2.1	2.1	2.0	1.8	0.7		NA
Total Black	11.4	23.3	3.1	1.2	23.7	24.3	15.0	5.9	5.2	1.0		5.2	NA
Black Male	20.2	22.7	4.1	1.6	44.2	42.1	24.5	8.9	10.2	2.3		18.2	NA
Black Female	3.4	23.8	2.1	0.8	2.9	7.3	6.3	3.1	1.0				NA
Total Other	1.2		2.9		1.2	1.9	0.9		3.5				NA
Other Male	2.4		5.8		2.4	4.1	2.0		7.9				NA
Other Female													NA
AGE ADJUSTED RATES PER 100,000 POPULATION													
Total	4.0	0.1	0.1	0.1	1.0	0.9	0.8	0.5	0.3	0.1	0.0	0.0	NA
Total Male	6.2	0.2	0.1	0.1	1.8	1.5	1.1	0.7	0.4	0.1	0.1	0.1	NA
Total Female	1.7	0.1	0.1	0.0	0.2	0.3	0.4	0.3	0.1	0.1	0.0		NA
Total White	2.1	0.1	0.1	0.0	0.3	0.3	0.4	0.4	0.2	0.1	0.1	0.0	NA
White Male	2.8	0.2	0.1	0.0	0.5	0.5	0.5	0.6	0.3	0.1	0.1	0.0	NA
White Female	1.3	0.0	0.0		0.1	0.2	0.3	0.3	0.2	0.1	0.0		NA
Total Black	11.1	0.3	0.2	0.2	3.3	3.3	2.4	0.8	0.5	0.1		0.1	NA
Black Male	19.1	0.3	0.2	0.2	6.1	5.7	4.0	1.2	0.9	0.2		0.3	NA
Black Female	3.5	0.3	0.1	0.1	0.4	1.0	1.0	0.4	0.1				NA
Total Other	1.1		0.2		0.2	0.3	0.2		0.3				NA
Other Male	2.2		0.3		0.3	0.6	0.3		0.7				NA
Other Female													NA

NOTE: The unadjusted and age-adjusted rates are in the total deaths column. The age specific rates are in the columns to the right. These are multiplied by the Year 2000 U.S. Population relatives to produce the factors in the lower section that sum to the age-adjusted rates.

TABLE 39
RESIDENT DEATHS FROM HUMAN IMMUNODEFICIENCY VIRUS (HIV) DISEASE BY AGE, RACE, AND SEX WITH RATES PER 100,000 POPULATION
VIRGINIA, 2013

RACE AND SEX	TOTAL DEATHS	AGE GROUPS < 1	1-4	5-14	15-24	25-34	35-44	45-54	55-64	65-74	75-84	85 UP	UNK
NUMBER OF DEATHS													
Total	119					11	25	36	29	13	4	1	
Total Male	86					7	15	27	22	10	4	1	
Total Female	33					4	10	9	7	3			
Total White	35					2	8	12	6	4	3		
White Male	28					1	6	10	4	4	3		
White Female	7					1	2	2	2				
Total Black	83					9	16	24	23	9	1	1	
Black Male	57					6	8	17	18	6	1	1	
Black Female	26					3	8	7	5	3			
Total Other	1						1						
Other Male	1						1						
Other Female													
PERCENTS AGE SPECIFIC DEATHS OF TOTAL RACE/SEX DEATHS													
Total	100.0					9.2	21.0	30.3	24.4	10.9	3.4	0.8	
Total Male	100.0					8.1	17.4	31.4	25.6	11.6	4.7	1.2	
Total Female	100.0					12.1	30.3	27.3	21.2	9.1			
Total White	100.0					5.7	22.9	34.3	17.1	11.4	8.6		
White Male	100.0					3.6	21.4	35.7	14.3	14.3	10.7		
White Female	100.0					14.3	28.6	28.6	28.6				
Total Black	100.0					10.8	19.3	28.9	27.7	10.8	1.2	1.2	
Black Male	100.0					10.5	14.0	29.8	31.6	10.5	1.8	1.8	
Black Female	100.0					11.5	30.8	26.9	19.2	11.5			
Total Other	100.0						100.0						
Other Male	100.0						100.0						
Other Female													
PERCENTS RACE/SEX DEATHS OF TOTAL AGE SPECIFIC DEATHS													
Total	100.0					100.0	100.0	100.0	100.0	100.0	100.0	100.0	
Total Male	72.3					63.6	60.0	75.0	75.9	76.9	100.0	100.0	
Total Female	27.7					36.4	40.0	25.0	24.1	23.1			
Total White	29.4					18.2	32.0	33.3	20.7	30.8	75.0		
White Male	23.5					9.1	24.0	27.8	13.8	30.8	75.0		
White Female	5.9					9.1	8.0	5.6	6.9				
Total Black	69.7					81.8	64.0	66.7	79.3	69.2	25.0	100.0	
Black Male	47.9					54.5	32.0	47.2	62.1	46.2	25.0	100.0	
Black Female	21.8					27.3	32.0	19.4	17.2	23.1			
Total Other	0.8						4.0						
Other Male	0.8						4.0						
Other Female													
UNADJUSTED RATES AND AGE SPECIFIC RATES PER 100,000 POPULATION													
Total	1.4					0.9	2.3	3.0	2.8	2.0	1.2	0.7	NA
Total Male	2.1					1.2	2.8	4.6	4.5	3.3	2.9	2.3	NA
Total Female	0.8					0.7	1.8	1.5	1.3	0.9			NA
Total White	0.6					0.2	1.0	1.4	0.8	0.8	1.2		NA
White Male	0.9					0.2	1.5	2.3	1.1	1.6	2.7		NA
White Female	0.2					0.3	0.5	0.5	0.5				NA
Total Black	4.9					3.7	7.5	10.0	12.0	9.0	2.1	5.2	NA
Black Male	7.0					5.1	7.8	15.2	20.4	13.8	5.4	18.2	NA
Black Female	2.9					2.4	7.2	5.5	4.8	5.3			NA
Total Other	0.2						0.9						NA
Other Male	0.3						2.0						NA
Other Female													NA
AGE ADJUSTED RATES PER 100,000 POPULATION													
Total	1.4					0.1	0.4	0.4	0.2	0.1	0.1	0.0	NA
Total Male	2.0					0.2	0.5	0.6	0.4	0.2	0.1	0.0	NA
Total Female	0.8					0.1	0.3	0.2	0.1	0.1			NA
Total White	0.6					0.0	0.2	0.2	0.1	0.1	0.1		NA
White Male	0.9					0.0	0.3	0.3	0.1	0.1	0.1		NA
White Female	0.2					0.0	0.1	0.1	0.0				NA
Total Black	4.9					0.5	1.2	1.4	1.0	0.6	0.1	0.1	NA
Black Male	7.2					0.7	1.3	2.0	1.8	0.9	0.2	0.3	NA
Black Female	3.0					0.3	1.2	0.7	0.4	0.4			NA
Total Other	0.2						0.2						NA
Other Male	0.3						0.3						NA
Other Female													NA

NOTE: The unadjusted and age-adjusted rates are in the total deaths column. The age specific rates are in the columns to the right. These are multiplied by the Year 2000 U.S. Population relatives to produce the factors in the lower section that sum to the age-adjusted rates.

CHART 4
FOUR EXTERNAL CAUSES OF RESIDENT DEATHS
WITH RATES PER 100,000 POPULATION
VIRGINIA, 1999-2013

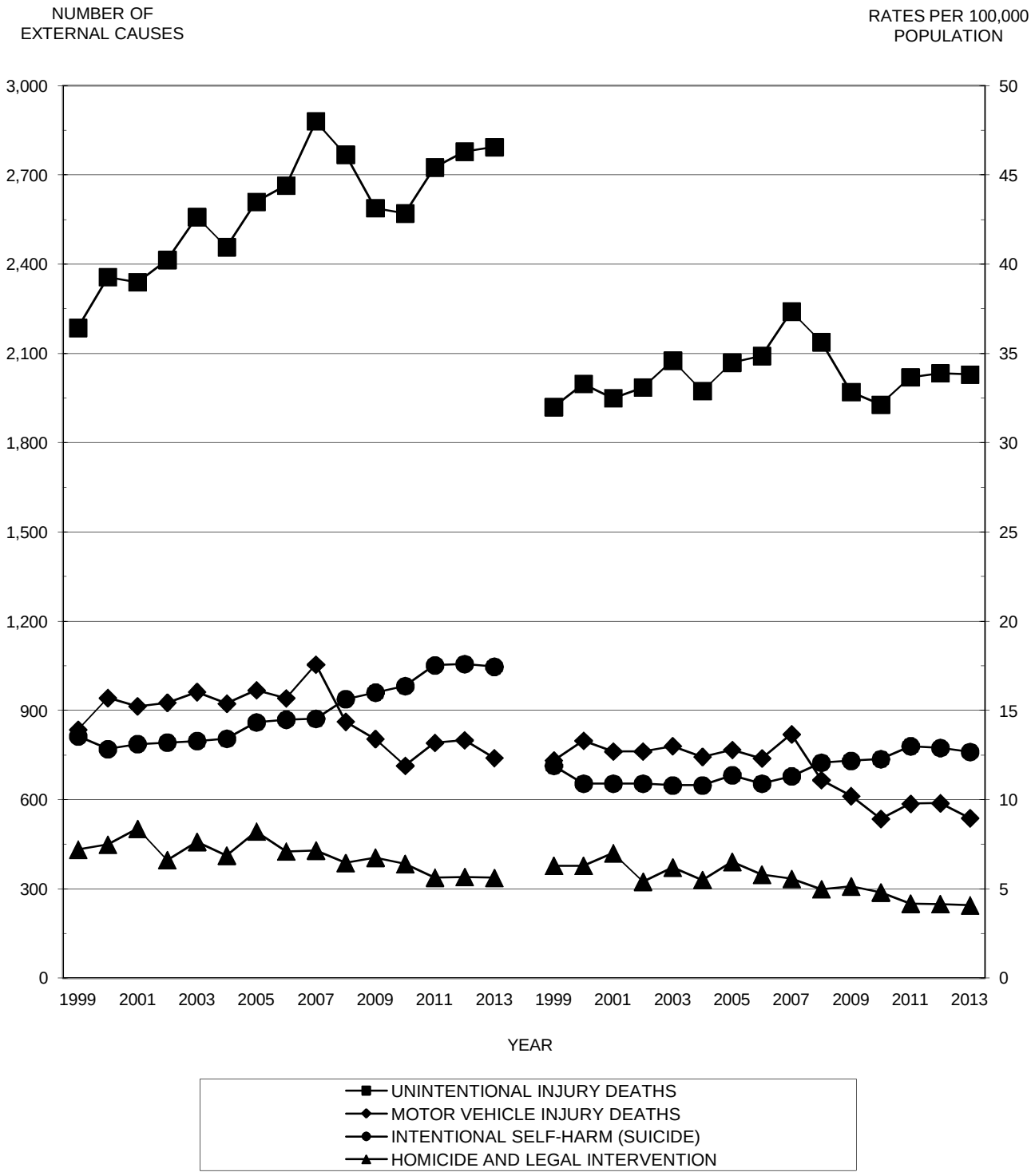

Source: Virginia Division of Health Statistics

TABLE 40
RESIDENT ALCOHOL INDUCED DEATHS BY RACE AND SEX
BY UNDERLYING CAUSES OF DEATH
VIRGINIA, 2013

ALCOHOL INDUCED DEATHS BY THE NATIONAL CENTER FOR HEALTH STATISTICS CLASSIFICATION WITH ICD TENTH REVISION CODES	TOTAL DEATHS	WHITE RACE MALE	WHITE RACE FEMALE	BLACK RACE MALE	BLACK RACE FEMALE	ALL OTHER RACES MALE	ALL OTHER RACES FEMALE
TOTAL ALCOHOL INDUCED DEATHS	490	312	94	65	12	5	2
Alcohol Acute Intoxication (F100)							
Alcohol Harmful Use ..... (F101)	63	47	11	5			
Alcohol Dependence Syndrome (F102)	105	67	18	16	1	2	1
Alcohol Other Behavioral Disorders (F103-F109)	17	10	4	3			
Alcoholic Degeneration of Nervous System (G312)	2	2					
Alcoholic Polyneuropathy (G621)							
Alcoholic Cardiomyopathy (I426)	10	4	2	4			
Alcoholic Gastritis (K292)							
Alcoholic Liver Disease (K70)	250	150	54	32	11	2	1
Excessive Blood Level of Alcohol (R780)							
Accidental Poisoning by Alcohol (X45)	39	30	3	5		1	
Intentional Self-Poisoning by Alcohol (X65)	2	1	1				
Undetermined Intent Poisoning by Alcohol (Y15)	2	1	1				

NOTE: The Table Excludes Deaths Due To Accidents, Homicides, And Other Causes Indirectly Related To Alcohol.

TABLE 41
RESIDENT DRUG INDUCED DEATHS BY RACE AND SEX
BY UNDERLYING CAUSES OF DEATH
VIRGINIA, 2013

DRUG INDUCED DEATHS BY THE NATIONAL CENTER FOR HEALTH STATISTICS CLASSIFICATION WITH ICD TENTH REVISION CODES	TOTAL DEATHS	WHITE RACE MALE	WHITE RACE FEMALE	BLACK RACE MALE	BLACK RACE FEMALE	ALL OTHER RACES MALE	ALL OTHER RACES FEMALE
TOTAL DRUG INDUCED DEATHS	807	427	268	75	34	1	2
Drug Acute Intoxicaton . (F110...F160,F180,F190)							
Drug Harmful Use ..... (F111...F161,F181,F191)	14	6	2	6			
Drug Dependence Syndrome (F112...F162,F182,F192)	4	2	2				
Drug Other Behavioral Disorders (F113-F115,F117-F119...F163-F165, F167-F169,F183-F185,F187-F189,F193-F195,F197-F199)	17	5	6	5	1		
Mental and Behavioral Disorders Due to Use of Tobacco (F170,F173-F175,F177-F179)							
Accidental Poisoning By Drugs, Medicaments, and Biologicals (X40-X44)	613	348	175	57	32	1	
Suicide From Poisoning by Drugs, Medicaments, and Biologicals (X60-X64)	132	53	71	6	1		1
Assault From Poisoning by Drugs, Medicaments, and Biologicals (X85)							
Undetermined Intent Poisoning by Drugs, Medicaments, and Biologicals (Y10-Y14)	27	13	12	1			1

TABLE 42
RESIDENT MATERNAL DEATHS BY AGE OF MOTHER
BY UNDERLYING CAUSES OF DEATH
VIRGINIA, 2013

PREGNANCY, CHILDBIRTH, AND THE PUERPERIUM WITH ICD TENTH REVISION CODES	TOTAL DEATHS	AGES 15-19	AGES 20-24	AGES 25-29	AGES 30-34	AGES 35-39	AGES 40 UP
TOTAL MATERNAL DEATHS (O00-O99)	13			5	3	5	
Pregnancy With Abortive Outcome (O00-O08)							
Ectopic Pregnancy (O00)							
Spontaneous Abortion (O03)							
Medical Abortion (O04)							
Other Abortion (O05)							
Other and Unspecified Abortive Outcome (O01-O02,O06-O08)							
Other Direct Obstetric Deaths (O10-O92)	8			3	2	3	
Eclampsia and Pre-Eclampsia (O11,O13-O16)	1					1	
Hemorrhage and Placenta Previa (O20,O44-O46,O67,O72)	1			1			
Complications Related to the Puerperium (O85-O92)	3			1	1	1	
Obstetric Embolism (O88)	3			1	1	1	
Other Puerperium Related Complications (O85-O87,O89-O92)							
All Other Direct Obstetric Causes (Residual of O10-O75)	3			1	1	1	
Obstetric Death of Unspecified Cause (O95)							
Other Deaths Related to Pregnancy and Childbirth (O96-O97)	2			1		1	
Indirect Obstetric Deaths (O98-O99)	3			1	1	1	

TABLE 43
RESIDENT TOTAL UNINTENTIONAL INJURY DEATHS BY RACE AND SEX
BY NATIONAL SAFETY COUNCIL EXTERNAL CAUSE OF DEATH GROUPS
VIRGINIA, 2013

TYPE OF ACCIDENTAL OR UNINTENTIONAL INJURY WITH ICD TENTH REVISION CODES	TOTAL DEATHS	WHITE RACE MALE	WHITE RACE FEMALE	BLACK RACE MALE	BLACK RACE FEMALE	ALL OTHER RACES MALE	ALL OTHER RACES FEMALE
TOTAL UNINTENTIONAL INJURY DEATHS (V01-X59,Y85-Y86)	2,794	1,449	862	274	146	38	25
General Use Motor Vehicle (Selected Codes V02-V89)	732	404	168	106	37	11	6
Nonroad Use Motor Vehicle (V83-V86)	8	7	1				
Other Road Vehicle (Selected Codes V01-V89)	3	2	1				
Railroad Accidents (V05,V15,V806,V812-V819)	9	7	2				
Water Transport (V90-V94)	9	7		2			
Air and Space Transport (V95-V97)	3	3					
Other Transport Accidents (Residual of V09-V99,Y85)	17	11	2	2		2	
Falls (W00-W19)	699	309	321	24	24	11	10
Large Machinery (W30-W31)	11	10		1			
Discharge of Firearms (W32-W34)	10	7	2	1			
Other Inanimate Mechanical Forces (W20-W29,W35-W49)	43	30	2	8	1	1	1
Exposure to Animals and Other Animate Forces (W50-W64)	6	5	1				
Drowning and Submersion (W65-W74)	81	53	9	12	2	5	
Mechanical Suffocation (W75-W77,W81-W84)	27	15	3	5	4		
Suffocation From Inhaled or Ingested Object (W78-W80)	170	74	55	17	18	3	3
Exposure to Electric Current (W85-W87)	3	2		1			
Exposure to Smoke, Fire, Flames (X00-X09)	76	33	25	9	9		
Exposure to Excessive Natural Heat or Cold (X30-X31)	25	8	4	7	5		1
Poisoning and Exposure to Noxious Substances (X40-X49)	673	390	183	63	33	4	
Other Non-Transport Accidents (Residual of W00-X59,Y86)	189	72	83	16	13	1	4

TABLE 44
RESIDENT DEATHS BY INTENTIONAL SELF-HARM AND SUICIDE
BY METHOD OF SELF-HARM BY RACE AND SEX
VIRGINIA, 2013

METHODS USED FOR SELF-HARM AND SUICIDE WITH ICD TENTH REVISION CODES	TOTAL DEATHS	WHITE RACE MALE	WHITE RACE FEMALE	BLACK RACE MALE	BLACK RACE FEMALE	ALL OTHER RACES MALE	ALL OTHER RACES FEMALE
TOTAL DEATHS BY SUICIDE (U03,X60-X84,Y870)	1,047	716	212	81	12	22	4
Poisoning by Drugs and Biological Substances (X60-X64)	132	53	71	6	1		1
Poisoning by Other Solids and Liquids (X65-X66,X68-X69)	7	2	3		2		
Poisoning by Domestic Gases and Vapors (X67)	19	11	2	2	1	3	
Hanging, Strangulation, and Suffocation (X70)	211	145	32	21	3	8	2
Drowning and Submersion (X71)	12	6	3	3			
Discharge of Firearms (X72-X74)	593	445	90	42	4	11	1
Explosive Materials (X75)							
Smoke, Fire and Flames, Steam, Hot Objects (X76-X77)	6	5	1				
Self-Harm by Sharp and Blunt Objects (X78-X79)	12	10	2				
Self-Harm by Jumping From a High Place (X80)	30	19	6	5			
Jumping or Lying Before Moving Object (X81)	8	7	1				
Self-Harm by Crashing of Motor Vehicle (X82)	6	6					
Self-Harm by Other & Unspecified Means (U03,X83-X84,Y870)	11	7	1	2	1		

TABLE 45
RESIDENT DEATHS BY ASSAULTS AND HOMICIDE
BY METHOD OF ASSAULT BY RACE AND SEX
VIRGINIA, 2013

METHODS USED FOR ASSAULT AND HOMICIDE WITH ICD TENTH REVISION CODES	TOTAL DEATHS	WHITE RACE MALE	WHITE RACE FEMALE	BLACK RACE MALE	BLACK RACE FEMALE	ALL OTHER RACES MALE	ALL OTHER RACES FEMALE
TOTAL DEATHS BY HOMICIDE (U01-U02,X85-Y09,Y871)	327	85	41	164	30	7	
Poisoning by Drugs or Other Substances (X85-X90)							
Hanging, Strangulation, and Suffocation (X91)	11		5	5	1		
Assault by Drowning and Submersion (X92)	1				1		
Assault by Discharge of Firearms (X93-X95)	233	58	24	135	13	3	
Assault by Explosive Materials (X96)							
Smoke, Fire and Flames, Steam, Hot Objects (X97-X98)	3	1		2			
Assault by Sharp and Blunt Objects (X99,Y00)	35	12	6	8	7	2	
Assault by Pushing From a High Place (Y01)							
Pushing or Placing Victim Before Moving Object (Y02)							
Assault by Crashing of Motor Vehicle (Y03)							
Assault by Bodily Force, Brawl, or Fight (Y04)	1			1			
Sexual Assault by Bodily Force (Y05)							
Neglect, Abandonment, and Other Maltreatments (Y06-Y07)	5	1	1	1	2		
Assault by Terrorism & Other Means (U01-U02,Y08-Y09,Y871)	38	13	5	12	6	2	

TABLE 46
RESIDENT EXTERNAL INJURY DEATHS FROM ALL ACTIVITIES BY AGE OF DECEDENT
BY NATIONAL SAFETY COUNCIL EXTERNAL CAUSE OF DEATH GROUPS
VIRGINIA, 2013

TYPE OF EXTERNAL INJURY DEATH WITH ICD TENTH REVISION CODES	TOTAL DEATHS	AGES 00-04	AGES 05-14	AGES 15-24	AGES 25-44	AGES 45-64	AGES 65-74	AGES 75 UP	AGES Unknown
TOTAL DEATHS FROM EXTERNAL CAUSES(U01-Y89)	4,286	60	36	458	1,149	1,185	398	1,000	
UNINTENTIONAL INJURY DEATHS EXCLUDING SEQUELAE (V01-X59)	2,764	38	26	243	621	681	279	876	
TOTAL DEATHS FROM TRANSPORT ACCIDENTS (V01-V99)	769	6	14	141	223	215	94	76	
General Use Motor Vehicle (Selected Codes V02-V89)	732	5	12	135	214	200	90	76	
Nonroad Use Motor Vehicle (V83-V86)	8		2	1		4	1		
Other Road Vehicle (Selected Codes V01-V89)	3					2	1		
Railroad Accidents (V05,V15,V806,V812-V819)	9			3	3	3			
Water Transport (V90-V94)	9			1	3	3	2		
Air and Space Transport (V95-V97)	3	1			2				
Other Transport Accidents (Residual of V09-V99)	5			1	1	3			
TOTAL DEATHS FROM NON-TRANSPORT ACCIDENTS (W00-X59)	1,995	32	12	102	398	466	185	800	
Falls (W00-W19)	699	1	1	5	22	66	84	520	
Large Machinery (W30-W31)	11	1				5	2	3	
Discharge of Firearms (W32-W34)	10		2	1	3	2	2		
Other Inanimate Mechanical Forces (W20-W29,W35-W49)	43		1	3	10	15	6	8	
Exposure to Animals and Other Animate Forces (W50-W64)	6					3		3	
Drowning and Submersion (W65-W74)	81	5	3	19	20	24	8	2	
Mechanical Suffocation (W75-W77,W81-W84)	27	14	1	2	3	5	1	1	
Suffocation From Inhaled or Ingested Object (W78-W80)	170	3	1	2	5	33	28	98	
Exposure to Electric Current (W85-W87)	3		1	1	1				
Exposure to Smoke, Fire, Flames (X00-X09)	76	3	1	4	9	25	14	20	
Exposure to Excessive Natural Heat or Cold (X30-X31)	25	2		1	2	8	3	9	
Poisoning and Exposure to Noxious Substances (X40-X49)	673	2	1	64	318	257	18	13	
Other Non-Transport Accidents (Residual of W00-X59)	171	1			5	23	19	123	
EXTERNAL CAUSES OTHER THAN UNINTENTIONAL INJURY (X60-Y84)	1,482	22	10	212	518	490	110	120	
Intentional Self-Harm (Suicide) (U03,X60-X84)	1,043		5	126	350	385	88	89	
Assault (Homicide and Terrorism) (U01,X85-Y09)	323	18	4	82	132	71	11	5	
Events of Undetermined Intent (Y10-Y34)	64	4	1	2	27	20	6	4	
Legal Intervention and Operations of War (Y35-Y36)	10			1	4	5			
Complications of Medical and Surgical Care (Y40-Y84)	42			1	5	9	5	22	
SEQUELAE OF ALL EXTERNAL CAUSES OF DEATH (U02,Y85-Y89)	40			3	10	14	9	4	

The Sequelae of External Causes of Death Include Deaths From Late Effects or That Occurred More Than One Year After The Initial Event.

TABLE 47
RESIDENT EXTERNAL INJURY DEATHS WHILE AT HOME BY AGE OF DECEDENT
BY NATIONAL SAFETY COUNCIL EXTERNAL CAUSE OF DEATH GROUPS
VIRGINIA, 2013

TYPE OF EXTERNAL INJURY DEATH AT HOME WITH ICD TENTH REVISION CODES	TOTAL DEATHS	AGES 00-04	AGES 05-14	AGES 15-24	AGES 25-44	AGES 45-64	AGES 65-74	AGES 75 UP	AGES Unknown
DEATHS AT HOME FROM EXTERNAL CAUSES (U01-Y84,Y86-Y89)	1,993	40	13	142	549	619	185	445	
Transport Injury Deaths at Home (V01-V99)	6		1			1		4	
TOTAL NON-TRANSPORT INJURY DEATHS AT HOME (W00-X59)	1,083	23	5	54	258	281	105	357	
Falls (W00-W19)	415	1		1	10	40	61	302	
Large Machinery (W30-W31)	3					1	1	1	
Discharge of Firearms (W32-W34)	5		1	1	1	1	1		
Other Inanimate Mechanical Forces (W20-W29,W35-W49)	15				4	3	3	5	
Exposure to Animals and Other Animate Forces (W50-W64)	1					1			
Drowning and Submersion (W65-W74)	18	3			4	7	4		
Mechanical Suffocation (W75-W77,W81-W84)	21	13	1	1	2	3	1		
Suffocation From Inhaled or Ingested Object (W78-W80)	28	1	1		1	8	6	11	
Exposure to Electric Current (W85-W87)									
Exposure to Smoke, Fire, Flames (X00-X09)	62	3	1	4	9	18	12	15	
Exposure to Excessive Natural Heat or Cold (X30-X31)	4				1		2	1	
Poisoning and Exposure to Noxious Substances (X40-X49)	485	2	1	47	225	195	11	4	
Other Non-Transport Accidents (Residual of W00-X59)	26				1	4	3	18	
Intentional Self-Harm (Suicide) (U03,X60-X84)	735		5	75	230	282	64	79	
Assault (Homicide and Terrorism) (U01,X85-Y09)	124	14	2	12	46	38	9	3	
Events of Undetermined Intent (Y10-Y34)	30	3			11	11	3	2	
Legal Intervention and Operations of War (Y35-Y36)	4				1	3			
Complications of Medical and Surgical Care (Y40-Y84)	1				1				
Sequelae of The Included Causes of Death (U02,Y86-Y89)	10			1	2	3	4		

The Group of Deaths in the Home Includes Only Limited Transport Groups and Excludes the Activity Category of Working For Income.

TABLE 48
RESIDENT EXTERNAL INJURY DEATHS WHILE WORKING FOR INCOME BY AGE OF DECEDENT
BY NATIONAL SAFETY COUNCIL EXTERNAL CAUSE OF DEATH GROUPS
VIRGINIA, 2013

TYPE OF EXTERNAL INJURY DEATH WITH ICD TENTH REVISION CODES	TOTAL DEATHS	AGES 15-24	25-34	AGES 35-44	45-54	AGES 55-64	65-74	AGES 75 UP	Unknown
TOTAL DEATHS FROM EXTERNAL CAUSES(U01-Y89)	69	5	12	18	11	14	5	4	
UNINTENTIONAL INJURY DEATHS EXCLUDING SEQUELAE (V01-X59)	54	5	8	12	10	11	4	4	
General Use Motor Vehicle (Selected Codes V02-V89)	17	1	3	4	5	2	1	1	
Nonroad Use Motor Vehicle (V83-V86)									
Other Road Vehicle (Selected Codes V01-V89)									
Railroad Accidents (V05,V15,V806,V812-V819)									
Water Transport (V90-V94)	1		1						
Air and Space Transport (V95-V97)									
Other Transport Accidents (Residual of V09-V99)									
Falls (W00-W19)	15	1	1	5	1	5	1	1	
Large Machinery (W30-W31)	4				2	1	1		
Discharge of Firearms (W32-W34)									
Other Inanimate Mechanical Forces (W20-W29,W35-W49)	7		1	1	2	2	1		
Exposure to Animals and Other Animate Forces (W50-W64)	2							2	
Drowning and Submersion (W65-W74)	1	1							
Mechanical Suffocation (W75-W77,W81-W84)	1	1							
Suffocation From Inhaled or Ingested Object (W78-W80)									
Exposure to Electric Current (W85-W87)	1	1							
Exposure to Smoke, Fire, Flames (X00-X09)									
Exposure to Excessive Natural Heat or Cold (X30-X31)	1					1			
Poisoning and Exposure to Noxious Substances (X40-X49)	3		2	1					
Other Non-Transport Accidents (Residual of W00-X59)	1			1					
Intentional Self-Harm (Suicide) (U03,X60-X84)	6		3	2	1				
Assault (Homicide and Terrorism) (U01,X85-Y09)	7		1	3		3			
Events of Undetermined Intent (Y10-Y34)									
Legal Intervention and Operations of War (Y35-Y36)	1			1					
Complications of Medical and Surgical Care (Y40-Y84)									
Sequelae of All External Causes of Death (U02,Y85-Y89)	1						1		

TABLE 49
RESIDENT EXTERNAL INJURY DEATHS NOT-AT-HOME AND NOT-AT-WORK BY AGE OF DECEDENT
BY NATIONAL SAFETY COUNCIL EXTERNAL CAUSE OF DEATH GROUPS
VIRGINIA, 2013

TYPE OF EXTERNAL INJURY DEATH WITH ICD TENTH REVISION CODES	TOTAL DEATHS	AGES 00-04	05-14	AGES 15-24	25-44	AGES 45-64	65-74	AGES 75 UP	Unknown
TOTAL DEATHS FROM EXTERNAL CAUSES(U01-Y89)	2,050	19	21	286	512	495	195	522	
UNINTENTIONAL INJURY DEATHS EXCLUDING SEQUELAE (V01-X59)	1,501	14	18	164	307	352	160	486	
General Use Motor Vehicle (Selected Codes V02-V89)	664	5	9	125	190	183	84	68	
Nonroad Use Motor Vehicle (V83-V86)	6		2	1		2	1		
Other Road Vehicle (Selected Codes V01-V89)	3					2	1		
Railroad Accidents (V05,V15,V806,V812-V819)	8			3	2	3			
Water Transport (V90-V94)	5			1	1	2	1		
Air and Space Transport (V95-V97)	1				1				
Other Transport Accidents (Residual of V09-V99)	4				1	3			
Falls (W00-W19)	244		1	2	5	15	21	200	
Large Machinery (W30-W31)	4	1				1		2	
Discharge of Firearms (W32-W34)	4		1		1	1	1		
Other Inanimate Mechanical Forces (W20-W29,W35-W49)	15		1		2	8	2	2	
Exposure to Animals and Other Animate Forces (W50-W64)	3					2		1	
Drowning and Submersion (W65-W74)	51	2	3	14	12	15	3	2	
Mechanical Suffocation (W75-W77,W81-W84)	5	1			1	2		1	
Suffocation From Inhaled or Ingested Object (W78-W80)	141	2		2	4	25	22	86	
Exposure to Electric Current (W85-W87)	1		1						
Exposure to Smoke, Fire, Flames (X00-X09)	6					3	1	2	
Exposure to Excessive Natural Heat or Cold (X30-X31)	20	2		1	1	7	1	8	
Poisoning and Exposure to Noxious Substances (X40-X49)	173			15	83	59	7	9	
Other Non-Transport Accidents (Residual of W00-X59)	143	1			3	19	15	105	
Intentional Self-Harm (Suicide) (U03,X60-X84)	277			48	102	94	24	9	
Assault (Homicide and Terrorism) (U01,X85-Y09)	177	4	2	68	77	23	1	2	
Events of Undetermined Intent (Y10-Y34)	25	1	1	2	12	6	2	1	
Legal Intervention and Operations of War (Y35-Y36)	4			1	2	1			
Complications of Medical and Surgical Care (Y40-Y84)	38			1	4	9	4	20	
Sequelae of All External Causes of Death (U02,Y85-Y89)	28			2	8	10	4	4	

TABLE 50
NATIONAL CENTER FOR HEALTH STATISTICS CAUSES OF EXTERNAL MORTALITY MATRIX
WITH TENTH REVISION OF INTERNATIONAL CLASSIFICATION OF DISEASES CODES
VIRGINIA, 2013

EXTERNAL CAUSES OF DEATH BY INTERNATIONAL CLASSIFICATION OF DISEASES CODE (TENTH REVISION)	TOTAL SPECIFIED DEATHS	UNINTENTIONAL INJURY (V01-X59,Y85-Y86)	SELF-HARM (SUICIDE) (X60-X84,Y870)	ASSAULT (HOMICIDE) (X85-Y09,Y871)	UNDETERMINED INTENT (Y10-Y34) (Y872,Y899)	LEGAL INTERVENTION (Y35,Y890)	OPERATIONS OF WAR (Y36,Y891)	ADVERSE EFFECTS OF MEDICAL CARE (Y40-Y84,Y88)
TOTAL DEATHS FROM EXTERNAL CAUSES (U01-Y89)	4,286	2,794	1,047	327	64	10		44
TOTAL DEATHS FROM ALL INJURIES (U01-Y36,Y85-Y87,Y89)	4,242	2,794	1,047	327	64	10		
DEATHS FROM MOTOR VEHICLE INJURIES (SELECTED V01-Y36)	746	740	6					
MOTOR VEHICLE TRAFFIC INJURIES DEATHS (SELECTED V01-V89)	714	714						
Pedestrian Involved in Motor Vehicle Traffic Accident (V021,V029,V031,V039,V041,V049,V092)	71	71						
Pedalcyclist Involved in Motor Vehicle Traffic Accident (V123-V129,V133-V139,V143-V149,V194-V196)	7	7						
Motorcyclist Involved in Motor Vehicle Traffic Accident (V203-V209...V283-V289,V294-V299)	80	80						
Occupant of Three-Wheeled Motor Vehicle Involved in Motor Vehicle Traffic Accident (V304-V309...V394-V399)								
Occupant of Car Involved in Motor Vehicle Traffic Accident (V404-V409...V494-V499)	138	138						
Occupant of Pickup Truck or Van Involved in Motor Vehicle Traffic Accident (V504-V509...V594-V599)	26	26						
Occupant of Heavy Transport Vehicle Involved in Motor Vehicle Traffic Accident (V604-V609...V694-V699)	5	5						
Occupant of Bus Involved in Motor Vehicle Traffic Accident (V704-V709...V794-V799)								
Occupant of Railway Train or Railway Vehicle, Streetcar, or Special-Use Vehicle Involved in Motor Vehicle Traffic Accident (V811,V821,V830-V833...V860-V863)	1	1						
Animal-Rider or Occupant of Animal-Drawn Vehicle Involved in Motor Vehicle Traffic Accident (V803-V805)								
Mode of Transport of Victim Unknown Involved in Motor Vehicle Traffic Accident (V870-V878,V892)	386	386						
MOTOR VEHICLE NON-TRAFFIC INJURIES DEATHS (SELECTED V01-V89)	26	26						
Pedestrian Involved in Motor Vehicle Non-Traffic Accident (V020,V030,V040,V090)	10	10						
Pedalcyclist Involved in Motor Vehicle Non-Traffic Accident (V120-V122,V130-V132,V140-V142,V190-V192)								
Motorcyclist Involved in Motor Vehicle Non-Traffic Accident (V200-V202...V280-V282,V290-V293)	1	1						
Occupant of Three-Wheeled Motor Vehicle Involved in Motor Vehicle Non-Traffic Accident (V300-V303...V390-V393)								
Occupant of Car Involved in Motor Vehicle Non-Traffic Accident (V400-V403...V490-V493)	4	4						
Occupant of Pickup Truck or Van Involved in Motor Vehicle Non-Traffic Accident (V500-V503...V590-V593)	1	1						
Occupant of Heavy Transport Vehicle Involved in Motor Vehicle Non-Traffic Accident (V600-V603...V690-V693)								
Occupant of Bus Involved in Motor Vehicle Non-Traffic Accident (V700-V703...V790-V793)								
Occupant of Railway Train or Railway Vehicle or Streetcar Involved in Motor Vehicle Non-Traffic Accident (V810,V820)								
Occupant of Special Vehicle Mainly Used on Industrial Premises Involved in Motor Vehicle Non-Traffic Accident (V834-V839...V864-V869)	7	7						
Mode of Transport of Victim Unknown Involved in Motor Vehicle Non-Traffic Accident (V880-V888)								
Unspecified Motor Vehicle Non-Traffic Accident (V890)	3	3						

TABLE 50
NATIONAL CENTER FOR HEALTH STATISTICS CAUSES OF EXTERNAL MORTALITY MATRIX
WITH TENTH REVISION OF INTERNATIONAL CLASSIFICATION OF DISEASES CODES
VIRGINIA, 2013

EXTERNAL CAUSES OF DEATH BY INTERNATIONAL CLASSIFICATION OF DISEASES CODE (TENTH REVISION)	TOTAL SPECIFIED DEATHS	UNINTENTIONAL INJURY (V01-X59,Y85-Y86)	SELF-HARM (SUICIDE) (X60-X84,Y870)	ASSAULT (HOMICIDE) (X85-Y09,Y871)	UNDETERMINED INTENT (Y10-Y34) (Y872,Y899)	LEGAL INTERVENTION (Y35,Y890)	OPERATIONS OF WAR (Y36,Y891)	ADVERSE EFFECTS OF MEDICAL CARE (Y40-Y84,Y88)
TOTAL DEATHS FROM EXTERNAL CAUSES (U01-Y89)	4,286	2,794	1,047	327	64	10		44
TOTAL DEATHS FROM ALL INJURIES (U01-Y36,Y85-Y87,Y89)	4,242	2,794	1,047	327	64	10		
DEATHS FROM MOTOR VEHICLE INJURIES (SELECTED V01-Y36)	746	740	6					
MOTOR VEHICLE TRAFFIC INJURIES DEATHS (SELECTED V01-V89)	714	714						
DEATHS FROM OTHER LAND TRANSPORT INJURIES (SELECTED V01-Y36)	23	17	6					
Pedestrian, Non-Motor Vehicle (V01,V05,V06,V091,V093,V099)	9	9						
Pedalcyclist, Non-Motor Vehicle (V10,V11,V15-V18,V193,V198,V199)	4	4						
Animal-Rider or Occupant of Animal-Drawn Vehicle (V800-V802,V806-V809)	1	1						
Occupant of Railway Train or Railway Vehicle (V812-V819)								
Occupant of Streetcar (V822-V829)								
Other and Unspecified Land Transport (V879,V889,V891,V893,V899)	3	3						
Crashing of Motor Vehicle Other Than Unintentional (X82,Y03,Y32)	6		6					
DEATHS FROM OTHER TRANSPORT INJURIES (V90-V99,Y361,Y85)	24	24						
Accident to or on Watercraft (Other Than Drowning) (V91,V93)	1	1						
Transport Related Drowning (V90,V92)	8	8						
Other and Unspecified Water Transport Accidents (V94)								
Air and Space Transport Accidents (V95-V97)	3	3						
Other and Unspecified Transport Accidents (V98-V99)								
War Operations Involving Destruction of Aircraft (Y361)								
Sequelae of Motor Vehicle Transport Accidents (Y850)	12	12						
Sequelae of Other and Unspecified Transport Accidents (Y859)								
DEATHS FROM MAJOR NON-TRANSPORT INJURIES (SELECTED W00-Y36)	3,185	1,819	1,022	284	51	9		
Falls (W00-W19,X80,Y01,Y30)	729	699	30					
Struck By/Against Objects (W20-W22,W50-W52,X79,Y00,Y04,Y29,Y353)	34	30		4				
Contact With Lifting and Transmission Devices, Agricultural, and Other and Unspecified Machinery (W24,W30-W31)	13	13						
Cutting and Piercing Instruments (W25-W29,W45,X78,X99,Y28,Y354)	48	4	12	32				
Discharge of Firearms (W32-W34,X72-X74,X93-X95,Y22-Y24,Y350)	856	10	593	233	11	9		
Natural/Environmental (W42,W43,W53-W64,W92-W99,X20-X39,X51-X57)	35	35						
Drowning and Submersion (W65-W74,X71,X92,Y21)	101	81	12	1	7			
Suffocations, All Types (W75-W84,X70,X91,Y20)	419	197	211	11				
Smoke, Fire, Flames (X00-X09,X76,X97,Y26)	89	76	6	3	4			
Contact With Heat or Hot Substances (X10-X19,X77,X98,Y27)	1	1						
War Operations Involving Fires and Hot Substances (Y363)								
Poisonings, All Types (X40-X49,X60-X69,X85-X90,Y10-Y19,Y352)								
Overexertion (X50)	860	673	158		29			
OTHER INJURY DEATHS (U01-U03, RESIDUAL W00-Y36,Y86-Y87,Y89)	270	194	19	43	13	1		
Other Specified, Classifiable (W23,W35-W41,W44,W49,W85-W91,X75, X81,X96,Y02,Y05-Y07,Y25,Y31,Y351,Y355,Y360,Y362,Y364-Y368)	24	10	8	5		1		
Terrorism and Other Specified (U01,U03,X58,X83,Y08,Y33,Y356)	11	1	2	5	3			
Unspecified Injury Deaths (X59,X84,Y09,Y34,Y357,Y369)	209	165	5	29	10			
Sequelae of Terrorist and Other Deaths (U02,Y86-Y87,Y890-Y891)	26	18	4	4				
Sequelae of Unspecified External Causes of Death (Y899)								
ADVERSE EFFECTS OF MEDICAL AND SURGICAL CARE (Y40-Y84,Y88)	44							44
Adverse Effects of Drugs and Other Substances (Y40-Y59)	13							13
Accidents and Complications During Medical Care (Y60-Y84)	29							29
Sequelae of Adverse Effects of Drugs and Substances (Y880)								
Sequelae of Accidents and Complications During Care (Y881-Y883)	2							2

TABLE 51
RESIDENT DEATHS FROM UNINTENTIONAL INJURY, FROM INTENTIONAL HARM BY SUICIDE AND HOMICIDE, FROM UNDETERMINED INTENT, FROM LEGAL INTERVENTION AND OPERATIONS OF WAR, AND FROM COMPLICATIONS OF MEDICAL AND SURGICAL CARE BY AGE OF DECEDENT AND TYPE OF INJURY
VIRGINIA, 2013

TYPE OF INJURY BY INTERNATIONAL CLASSIFICATION OF DISEASES TENTH REVISION CODE	TOTAL	AGE IN YEARS													
		Under 5			10-	15-	20-	25-	35-	45-	55-	65-	75-	85	Age
		< 1	1-4	5-9	14	19	24	34	44	54	64	74	84	Up	Unk
DEATHS FROM UNINTENTIONAL INJURY (V01-X59,Y85-Y86)	2,794	16	22	13	13	83	162	342	286	393	297	287	363	517	
Motor Vehicle Accidents (Selected Codes V02-V89)	740		5	7	7	50	86	131	83	119	85	91	51	25	
Railway Accidents (V05,V15,V806,V812-V819)	9					3		1	2	2	1				
Other Land Transport (Selected Codes V01-V89)	8					1			1	1	4	1			
Water Transport Accidents (V90-V94)	9						1	2	1	2	1	2			
Air and Space Transport (V95-V97)	3		1					1	1						
Other and Unspecified Transport (V98-V99,Y85)	12							2	3	2	3	2			
Falls (W00-W19)	699		1		1		5	8	14	27	39	84	185	335	
Falling, Thrown, or Caught Between Objects (W20-W23)	32			1		1		5	2	9	5	4	4	1	
Contact With Lifting & Sharp Devices or With Tools & Small Machinery (W24-W29)	6										1	2	3		
Contact With Agricultural or Other and Unspecified Machinery (W30-W31)	11		1							3	2	2	3		
Discharge of Firearms (W32-W34)	10			1	1		1	2	1		2	2			
Explosions, Noise, Vibration, Foreign, and Other Inanimate Forces (W35-W49)	5						2	1	2						
Exposure to Animals, People, Plants, and Other Animate Forces (W50-W64)	6										3		3		
Drowning and Submersion (W65-W74)	81	1	4	1	2	9	10	8	12	12	12	8	1	1	
Mechanical Suffocation and Other Threats to Breathing (W75-W77,W81-W84)	27	13	1	1		1	1	2	1	2	3	1		1	
Suffocation From Inhaled or Ingested Food or Other Object (W78-W80)	170		3		1	2		3	2	11	22	28	44	54	
Exposure to Electric Current, Man-Made Light, or Radiation (W85-W91)	3				1		1	1							
Exposure to High or Low Air Pressure or to Excessive Man-Made Conditions (W92-W99)	1										1				
Exposure to Smoke, Fire, Flames (X00-X09)	76	1	2	1		3	1	2	7	13	12	14	14	6	
Contact With Heat or Hot Substances (X10-X19)	1										1				
Contact With Venomous Animals and Plants (X20-X29)															
Exposure to Excessive Natural Heat, Cold, or Sunlight (X30-X32)	25	1	1			1		1	1	6	2	3	3	6	
Victim of Lightning, Cataclysmic Storm, or Flood (X33,X37-X38)	1		1												
Earthquake, Volcanic Eruption, Avalanche, Landslide (X34-X36)	1								1						
Poisoning and Exposure to Drugs and Biological Substances (X40-X44)	613		2	1		9	50	168	136	158	67	15	3	4	
Poisoning and Exposure to Other Solids and Liquids (X45-X46,X48-X49)	44					1	1	1	7	14	16	2	2		
Poisoning and Exposure to Other Gases and Vapors (X47)	16					1	2	2	4	1	1	1		4	
Victim of Overexertion, Travel, or Privation (X50-X57)	1									1					
All Other Non-Transport Injury (X39,X58-X59,Y86)	184					1	1	1	5	10	14	25	47	80	
DEATHS FROM SUICIDE AND HOMICIDE/TERRORISM (U01-U03,X60-Y09,Y870-Y871)	1,374	11	7	1	8	66	143	246	238	247	213	100	57	37	
Suicide by Poisoning by Drugs and Other Substances (X60-X69)	158					3	6	27	39	38	32	7	4	2	
Suicide by Falls, Drowning, and Strangulation (X70-X71,X80)	253				4	18	27	56	48	42	37	10	9	2	
Suicide by Discharge of Firearms (X72-X74)	593				1	17	49	79	89	116	104	67	40	31	
Homicide by Poisoning by Drugs and Other Substances (X85-X90)															
Homicide by Falls, Drowning, and Strangulation (X91-X92,Y01)	12	3				1	1	3	1	1	1		1		
Homicide by Discharge of Firearms (X93-X95)	233				2	21	51	62	45	26	17	8		1	
Suicide/Homicide by Other Means (U01-U03,X75-X79,X81-X84,X96-Y00,Y02-Y09,Y870-Y871)	125	8	7	1	1	6	9	19	16	24	22	8	3	1	
DEATHS FROM EVENTS OF UNDETERMINED INTENT (Y10-Y34,Y872,Y899)	64	3	1	1		2		11	16	11	9	6	3	1	
Poisoning and Exposure to Drugs and Biological Substances (Y10-Y14)	27	1						3	8	5	7	1	1	1	
Poisoning and Exposure to Other Solids and Liquids (Y15-Y16,Y18-Y19)	2							1	1						
Poisoning and Exposure to Other Gases and Vapors (Y17)															
Discharge of Firearms, Undetermined Intent (Y22-Y24)	11					1		4	4	1		1			
Falling, Jumping, or Pushed From a High Place (Y30)															
All Other Events of Undetermined Intent (Y20-Y21,Y25-Y29,Y31-Y34,Y872,Y899)	24	2	1	1		1		3	3	5	2	4	2		
DEATHS FROM LEGAL INTERVENTION AND OPERATIONS OF WAR (Y35-Y36,Y890-Y891)	10						1	2	2	3	2				
Legal Execution (Y355)	1								1						
Other Legal Intervention (Y350-Y354,Y356-Y357,Y890)	9						1	2	1	3	2				
Deaths From Operations of War (Y36,Y891)															
DEATHS FROM COMPLICATIONS OF MEDICAL AND SURGICAL CARE (Y40-Y84,Y880-Y883)	44					1		2	4	3	7	5	9	13	
Drugs, Medicaments, and Biologicals in Therapeutic Use (Y40-Y59,Y880)	13							1	2		1	2	3	4	
Misadventures to Patients During Medical and Surgical Care (Y60-Y69,Y881)															
Other Complications of Medical and Surgical Care (Y70-Y84,Y882-Y883)	31					1		1	2	3	6	3	6	9	

TABLE 52
RESIDENT DEATHS FROM UNINTENTIONAL INJURY, FROM INTENTIONAL HARM BY SUICIDE AND HOMICIDE, FROM UNDETERMINED INTENT, FROM LEGAL INTERVENTION AND OPERATIONS OF WAR, AND FROM COMPLICATIONS OF MEDICAL AND SURGICAL CARE BY ETHNICITY AND RACE BY SEX AND TYPE OF INJURY
VIRGINIA, 2013

TYPE OF INJURY BY INTERNATIONAL CLASSIFICATION OF DISEASES TENTH REVISION CODE	TOTAL	RACE AND SEX OF DECEDENT										HISPANIC ETHNICITY			
		WHITE		BLACK		ASIAN		NATIVE		OTHER RACES		HISPANIC		NON-HISPANIC	
		MALE	FEMALE	MALE	FEMALE	MALE	FEMALE	MALE	FEMALE	MALE	FEMALE	MALE	FEMALE	MALE	FEMALE
DEATHS FROM UNINTENTIONAL INJURY (V01-X59,Y85-Y86)	2,794	1,449	862	274	146	32	23	2	1	4	1	66	19	1,695	1,014
Motor Vehicle Accidents (Selected Codes V02-V89)	740	411	169	106	37	10	5			1	1	21	10	507	202
Railway Accidents (V05,V15,V806,V812-V819)	9	7	2									1		6	2
Other Land Transport (Selected Codes V01-V89)	8	4	2	1		1								6	2
Water Transport Accidents (V90-V94)	9	7		2										9	
Air and Space Transport (V95-V97)	3	3												3	
Other and Unspecified Transport (V98-V99,Y85)	12	9	1	1		1						1		10	1
Falls (W00-W19)	699	309	321	24	24	9	10	2				11	3	333	352
Falling, Thrown, or Caught Between Objects (W20-W23)	32	23	1	6	1	1						3		27	2
Contact With Lifting & Sharp Devices or With Tools & Small Machinery (W24-W29)	6	5	1											5	1
Contact With Agricultural or Other and Unspecified Machinery (W30-W31)	11	10		1										11	
Discharge of Firearms (W32-W34)	10	7	2	1								1		7	2
Explosions, Noise, Vibration, Foreign, and Other Inanimate Forces (W35-W49)	5	2		2					1					4	1
Exposure to Animals, People, Plants, and Other Animate Forces (W50-W64)	6	5	1									1		4	1
Drowning and Submersion (W65-W74)	81	53	9	12	2	3				2		9		61	11
Mechanical Suffocation and Other Threats to Breathing (W75-W77,W81-W84)	27	15	3	5	4							1		19	7
Suffocation From Inhaled or Ingested Food or Other Object (W78-W80)	170	74	55	17	18	3	3					4		90	76
Exposure to Electric Current, Man-Made Light, or Radiation (W85-W91)	3	2		1										3	
Exposure to High or Low Air Pressure or to Excessive Man-Made Conditions (W92-W99)	1			1										1	
Exposure to Smoke, Fire, Flames (X00-X09)	76	33	25	9	9							1	1	41	33
Contact With Heat or Hot Substances (X10-X19)	1	1												1	
Contact With Venomous Animals and Plants (X20-X29)															
Exposure to Excessive Natural Heat, Cold, or Sunlight (X30-X32)	25	8	4	7	5		1					1		14	10
Victim of Lightning, Cataclysmic Storm, or Flood (X33,X37-X38)	1	1												1	
Earthquake, Volcanic Eruption, Avalanche, Landslide (X34-X36)	1	1										1			
Poisoning and Exposure to Drugs and Biological Substances (X40-X44)	613	348	175	57	32	1						4	4	402	203
Poisoning and Exposure to Other Solids and Liquids (X45-X46,X48-X49)	44	32	5	5		2						5		34	5
Poisoning and Exposure to Other Gases and Vapors (X47)	16	10	3	1	1	1						1		11	4
Victim of Overexertion, Travel, or Privation (X50-X57)	1	1												1	
All Other Non-Transport Injury (X39,X58-X59,Y86)	184	68	83	15	13		4			1			1	84	99
DEATHS FROM SUICIDE AND HOMICIDE/TERRORISM (U01-U03,X60-Y09,Y870-Y871)	1,374	801	253	245	42	25	3	3		1	1	34	13	1,041	286
Suicide by Poisoning by Drugs and Other Substances (X60-X69)	158	66	76	8	4	3	1					3	4	74	77
Suicide by Falls, Drowning, and Strangulation (X70-X71,X80)	253	170	41	29	3	7	1	1			1	13	1	194	45
Suicide by Discharge of Firearms (X72-X74)	593	445	90	42	4	10	1	1				7		491	95
Homicide by Poisoning by Drugs and Other Substances (X85-X90)															
Homicide by Falls, Drowning, and Strangulation (X91-X92,Y01)	12		5	5	2								2	5	5
Homicide by Discharge of Firearms (X93-X95)	233	58	24	135	13	2				1		7	4	189	33
Suicide/Homicide by Other Means (U01-U03,X75-X79,X81-X84,X96-Y00,Y02-Y09,Y870-Y871)	125	62	17	26	16	3		1				4	2	88	31
DEATHS FROM EVENTS OF UNDETERMINED INTENT (Y10-Y34,Y872,Y899)	64	33	20	6	1		3			1				40	24
Poisoning and Exposure to Drugs and Biological Substances (Y10-Y14)	27	13	12	1			1							14	13
Poisoning and Exposure to Other Solids and Liquids (Y15-Y16,Y18-Y19)	2	1	1											1	1
Poisoning and Exposure to Other Gases and Vapors (Y17)															
Discharge of Firearms, Undetermined Intent (Y22-Y24)	11	4	3	3						1				8	3
Falling, Jumping, or Pushed From a High Place (Y30)															
All Other Events of Undetermined Intent (Y20-Y21,Y25-Y29,Y31-Y34,Y872,Y899)	24	15	4	2	1		2							17	7
DEATHS FROM LEGAL INTERVENTION AND OPERATIONS OF WAR (Y35-Y36,Y890-Y891)	10	5		4			1							9	1
Legal Execution (Y355)	1	1												1	
Other Legal Intervention (Y350-Y354,Y356-Y357,Y890)	9	4		4			1							8	1
Deaths From Operations of War (Y36,Y891)															
DEATHS FROM COMPLICATIONS OF MEDICAL AND SURGICAL CARE (Y40-Y84,Y880-Y883)	44	18	17	3	5	1						1		21	22
Drugs, Medicaments, and Biologicals in Therapeutic Use (Y40-Y59,Y880)	13	5	5	1	2									6	7
Misadventures to Patients During Medical and Surgical Care (Y60-Y69,Y881)															
Other Complications of Medical and Surgical Care (Y70-Y84,Y882-Y883)	31	13	12	2	3	1						1		15	15

TABLE 53
RECORDED DEATHS BY ATTENDANT, FACILITY, AND STATUS AT FACILITY BY RACE OF DECEDENT
VIRGINIA, 2013

FACILITY AT WHICH DEATH OCCURRED	RACE OF DECEDENT	TOTAL DEATHS	ATTENDANT AT DEATH			TOTAL HOSPITAL DEATHS	STATUS AT HOSPITAL			
			Physician	Medical Examiner	Unknown Out-of-State		Dead on Arrival	Outpatient or Emergency Room	Inpatient	Unknown
ALL DEATHS	TOTAL	61,800	55,832	5,968		26,282	502	3,697	21,626	457
	WHITE	48,073	43,446	4,627		19,187	359	2,616	15,915	297
	BLACK	12,386	11,191	1,195		6,399	128	985	5,137	149
	OTHER	1,341	1,195	146		696	15	96	574	11
GENERAL HOSPITAL	TOTAL	24,731	22,702	2,029		24,731	500	3,679	20,215	337
	WHITE	18,075	16,568	1,507		18,075	359	2,602	14,912	202
	BLACK	6,006	5,546	460		6,006	126	981	4,770	129
	OTHER	650	588	62		650	15	96	533	6
SPECIAL PURPOSE HOSPITAL	TOTAL	1,455	1,376	79		1,455	1	13	1,321	120
	WHITE	1,052	993	59		1,052		10	947	95
	BLACK	364	344	20		364	1	3	340	20
	OTHER	39	39			39			34	5
ARMED SERVICES HOSPITAL	TOTAL	96	93	3		96	1	5	90	
	WHITE	60	58	2		60		4	56	
	BLACK	29	28	1		29	1	1	27	
	OTHER	7	7			7			7	
NURSING HOMES	TOTAL	10,309	10,204	105				1	115	10,193
	WHITE	8,308	8,212	96				1	100	8,207
	BLACK	1,874	1,866	8					15	1,859
	OTHER	127	126	1						127
HOMES FOR ADULTS	TOTAL	2,499	2,468	31						2,499
	WHITE	2,383	2,354	29						2,383
	BLACK	97	96	1						97
	OTHER	19	18	1						19
RESIDENCE	TOTAL	19,685	17,382	2,303						19,685
	WHITE	15,822	13,940	1,882						15,822
	BLACK	3,420	3,052	368						3,420
	OTHER	443	390	53						443
OTHER LOCATION	TOTAL	3,025	1,607	1,418				1		3,024
	WHITE	2,373	1,321	1,052				1		2,372
	BLACK	596	259	337						596
	OTHER	56	27	29						56
UNKNOWN LOCATION	TOTAL									
	WHITE									
	BLACK									
	OTHER									

TABLE 54
RESIDENT DEATHS BY ATTENDANT, FACILITY, AND STATUS AT FACILITY BY RACE OF DECEDENT
VIRGINIA, 2013

FACILITY AT WHICH DEATH OCCURRED	RACE OF DECEDENT	TOTAL DEATHS	ATTENDANT AT DEATH			TOTAL HOSPITAL DEATHS	STATUS AT HOSPITAL			
			Physician	Medical Examiner	Unknown Out-of-State		Dead on Arrival	Outpatient or Emergency Room	Inpatient	Unknown
ALL DEATHS	TOTAL	62,309	55,063	5,657	1,589	27,361	467	3,498	20,409	2,987
	WHITE	48,798	43,027	4,400	1,371	20,383	333	2,474	14,964	2,612
	BLACK	12,167	10,877	1,125	165	6,261	121	940	4,894	306
	OTHER	1,344	1,159	132	53	717	13	84	551	69
GENERAL HOSPITAL	TOTAL	23,733	21,576	1,851	306	23,733	465	3,481	19,167	620
	WHITE	17,303	15,658	1,366	279	17,303	333	2,460	14,039	471
	BLACK	5,810	5,359	429	22	5,810	119	937	4,615	139
	OTHER	620	559	56	5	620	13	84	513	10
SPECIAL PURPOSE HOSPITAL	TOTAL	1,275	1,211	64		1,275	1	13	1,154	107
	WHITE	969	921	48		969		10	871	88
	BLACK	270	254	16		270	1	3	252	14
	OTHER	36	36			36			31	5
ARMED SERVICES HOSPITAL	TOTAL	93	91	2		93	1	4	88	
	WHITE	58	56	2		58		4	54	
	BLACK	28	28			28	1		27	
	OTHER	7	7			7			7	
OUT-OF-STATE FACILITY	TOTAL	2,260	1,047	130	1,083					2,260
	WHITE	2,053	1,005	124	924					2,053
	BLACK	153	34	4	115					153
	OTHER	54	8	2	44					54
NURSING HOMES	TOTAL	10,124	9,990	102	32			1	110	10,013
	WHITE	8,154	8,040	93	21			1	95	8,058
	BLACK	1,843	1,826	8	9				15	1,828
	OTHER	127	124	1	2					127
HOMES FOR ADULTS	TOTAL	2,421	2,390	31						2,421
	WHITE	2,307	2,278	29						2,307
	BLACK	95	94	1						95
	OTHER	19	18	1						19
RESIDENCE	TOTAL	19,798	17,340	2,291	167					19,798
	WHITE	15,922	13,906	1,870	146					15,922
	BLACK	3,434	3,047	368	19					3,434
	OTHER	442	387	53	2					442
OTHER LOCATION	TOTAL	2,604	1,418	1,186						2,604
	WHITE	2,031	1,163	868						2,031
	BLACK	534	235	299						534
	OTHER	39	20	19						39
UNKNOWN LOCATION	TOTAL	1			1					1
	WHITE	1			1					1
	BLACK									
	OTHER									

BASIC DEFINITIONS AND POPULATION DATA

Recorded Data These refer to vital events that occurred in Virginia regardless of the place of residence of the person experiencing the vital event, often referred to as Place of Occurrence data. Both Virginia and Out-of-State residents are included in the concept.

Residence Data These refer to the Virginia city or county where the mother resided for a birth, where the patient resided for an induced termination of pregnancy or a natural fetal death, or where the deceased resided for a death. The term includes the vital events of Virginia residents regardless of where the event occurred. Most of the methods of presentation in the Report refer to Virginia residents.

Ethnicity and Race Only two ethnic classes are recognized in the data, Hispanic and Non-Hispanic, where the term Hispanic refers to persons who can trace their ancestry in some degree to the peoples of the Iberian Peninsula and the nations of Portugal and Spain. The term Latino is also used for Hispanic. Thus an Hispanic may be of any race as a result of inter-racial unions in the history of the Americas.

Fifteen race codes are currently used in the Virginia vital statistics data. These are White, Black, American Indian, Ten Asian Groups, Other Races, and Unknown. The Asian group has been increased from the five, Chinese, Japanese, Hawaiian, Filipino, and Other Asian and Pacific Islander, to ten in recent years including Asian Indian, Korean, Vietnamese, Guamian, and Samoan.

Currently the race designation used for the pregnancy categories of births and both types of fetal deaths is that of the mother. For deaths, the race is that of the decedent at death. In the case of infant deaths, this may mean that the race of the child could be declared differently at birth and at death.

Live Births A live birth is defined as the complete expulsion or extraction of a product of human conception from its mother, irrespective of the duration of pregnancy, which, after such expulsion or extraction, breathes or shows any other evidence of life such as beating of the heart, pulsation of the umbilical cord, or definite movement of voluntary muscles, whether or not the umbilical cord has been cut or the placenta is attached. (Vital Statistics Laws of Virginia, Chapter 7, Section 32.1-249.7)

With the allowance of multi-race coding beginning half way through the 2012 data collection year, it should be noted that the proportion of vital events involving births has shifted away from the White race category toward Black and other non-White races.

Low Weight Live Births A low weight birth is defined as one in which the birth weight is less than 2,500 grams (5 pounds 8 ounces), regardless of gestation. A very low weight birth is one with a birth weight of less than 1,500 grams (3 pounds 5 ounces).

Non-Marital Births Non-Marital Births are those which occurred to women who were not married to the fathers of the children at any time during the preceding 10 months.

Non-Marital Natural Fetal Deaths/Induced Terminations Non-Marital Natural Fetal Deaths/Induced Terminations are those which occurred to women who were not married to the fathers at the time of the event.

Fetal Death means death prior to the complete expulsion or extraction from its mother of a product of human conception, regardless of the duration of the pregnancy; death is indicated by the fact that after such expulsion or extraction, the fetus does not breathe or show any other evidence of life, such as beating of the heart, pulsation of the umbilical cord, or definite movement of voluntary muscles. (Vital Statistics Laws of Virginia, Chapter 7, Section 32.1-249.2).

Induced Terminations of Pregnancy These are fetal deaths in which the pregnancy has been deliberately terminated with the purpose of producing a nonviable fetus. Molar and ectopic pregnancies are excluded.

Natural Fetal Deaths Formerly called miscarriages; these are fetal deaths that are not induced in order to produce a nonviable fetus. They are also referred to as spontaneous abortions, although they include the terminations of molar and ectopic pregnancies. The term includes the misnomer of still births.

Perinatal Deaths In this Report these are defined as the sum of natural fetal deaths of 28 or more weeks gestation and the deaths of infants under seven days of age. The concept focuses on the critical thirteen-week period at the end of a normal 40-week gestation as well as the first week of life of the newborn. It is used as a result of differing definitions of infant deaths in the world.

Total Infant Deaths These are deaths of children under one year of age, some of whom may have been born in the previous year.

Early Infant Deaths (not a standard term among the states) is the term used in this report to refer to infant deaths under one day of age. Hebdomadal Deaths are deaths under seven days of age, Neonatal Deaths are deaths under 28 days of age, and Postneonatal Deaths are deaths 28 days and over but under one year of age.

Total Deaths Total Deaths include Infant Deaths and Maternal Deaths. Induced Terminations and Natural Fetal Deaths are excluded.

Underlying Cause of Death This is the term by which deaths are classified and listed in the tables, to be distinguished from the immediate and other causes of death listed on the death certificate. It may be defined as (a) the disease or injury which initiated the train of morbid events leading directly to death, or (b) the circumstances of the accident or violence which produced the fatal injury.

Leading Causes of Death These are underlying causes of death considered rankable by the National Center for Health Statistics based on descending numbers of deaths listed for each cause. There are 50 of them in the basic 113-line cause of death list by the NCHS under the Tenth Revision of the International Classification of Diseases Code. There are 45 rankable causes of Natural Fetal Deaths in a suggested 124-line list and 71 rankable causes of Infant Deaths in a suggested 130-line list.

Population Projections The population projections in this Appendix are from the National Center for Health Statistics with the approval of the U.S. Bureau of the Census for the four basic races of White, Black, Asian, and Native American by age, race, and sex for the aggregate State.

Age-adjusted Death Rates – Age-adjusted death rates are weighted averages of age-specific death rates. The weights are the proportion of persons in corresponding age groups based on a standard million population. In this report the standard million U.S. population for the year 2000 is used. The advantage of age-adjusted rates for total deaths compared with unadjusted rates is that they allow for comparisons across jurisdictional, ethnic, and race/sex groups.

Rates Calculations A rate results from the division of one number by another, with the result often multiplied by a multiple of l0 to position one or more digits to the left of the decimal point. The two numbers may be in different units of measurement, as in miles per hour or income per capita. When the two numbers involved are in the same units of measurement, the result may be called a ratio, a relative number, or a pure number. The common unit of measurement has dropped out in the division.

Multiplying by a multiple of 10 yields a result of per 10, per 100, per 1,000, per 10,000, per 100,000, or per 1,000,000. The calculation is simplified by padding the numerator counts with the appropriate number of zeroes before performing the division. The crude birth rate and the unadjusted death rate are stated per 1,000 population. The death rate from a specific cause of death is stated per 100,000 population. The infant death rate is expressed per 1,000 live births and the maternal death rate per 100,000 live births. When the multiple is 100, the result is called a percentage.

In all of this, it is essential to know the nature of the denominator or divisor, or the base number with which the other number (the numerator) is being compared. Any chart, table of numbers, or narrative calculation should thus clearly indicate the base number with which the comparison is being made. A further caution is to understand that when a set of numbers is being compared with their total that an increase in one of the relatives must be accompanied by a decrease in one or more of the others.

Rates, ratios, and percentages may be compared with each other, but doing so is with danger. In an increasing ratio of the birth rates of two age groups, it may be that the birth rates of both have fallen, with the denominator group rate falling faster than the numerator group rate.

There is also the problem of large variability in small numbers, in which small absolute increases can generate large relative changes. An increase from 2 to 4 is a 100 percent increase, while an increase of 25,000 from 50,000 to 75,000 is only a 50 percent increase. Rates calculated for small jurisdictions or population groups are subject to wide fluctuations or variance.

The percentages and rates may be calculated over different age, race, sex, and other groups. An age-specific rate may be calculated for each age group in a breakdown of all ages. The same is true for race, sex, and other groups. When the groups are reduced in number, the resulting rate will likely be softened.

There are two basic approaches to total pregnancies data and their three components of live births, induced terminations, and natural fetal deaths. The first uses the total projected population, which may be across all ages and include both male and female, or be age or group-specific. The other approach is the fertility rate approach in which the ages 15-44 female population is used as the denominator, even though the numerator may be the total of the events across all ages of the mothers or patients. Both may be expressed per 1,000 or per 100,000.

Unadjusted death rates for any group use the total population of the group as the denominator value, with the rate expressed per 1,000, or per 100,000 for the younger age groups of teenagers. Death rates for specific causes of death are per 100,000.

TABLE 1
TOTAL POPULATION PROJECTIONS BY THE U.S. BUREAU OF THE CENSUS
BY AGE, RACE, AND SEX
VIRGINIA, 2013

RACE AND SEX	TOTAL POPULATION	AGE GROUPS < 5	5-14	15-24	25-34	35-44	45-54	55-64	65-74	75-84	85 UP
Total	8,260,405	512,115	1,042,924	1,138,703	1,160,793	1,089,286	1,188,281	1,022,922	648,467	321,167	135,747
Total Male	4,062,202	261,132	532,220	584,250	587,078	540,937	581,010	490,825	303,390	137,087	44,273
Total Female	4,198,203	250,983	510,704	554,453	573,715	548,349	607,271	532,097	345,077	184,080	91,474
Total White	5,961,061	347,173	712,958	783,948	814,855	770,351	867,928	774,759	516,768	259,190	113,131
White Male	2,960,629	177,559	365,115	404,827	419,573	389,083	431,213	377,417	245,653	112,671	37,518
White Female	3,000,432	169,614	347,843	379,121	395,282	381,268	436,715	397,342	271,115	146,519	75,613
Total Black	1,695,095	122,335	244,491	274,285	242,454	213,479	239,297	191,168	99,690	48,769	19,127
Black Male	812,253	62,054	123,947	137,952	118,682	101,975	112,031	88,063	43,390	18,653	5,506
Black Female	882,842	60,281	120,544	136,333	123,772	111,504	127,266	103,105	56,300	30,116	13,621
Total Asian	554,117	39,230	77,893	71,727	95,055	98,052	74,402	52,494	29,706	12,352	3,206
Asian Male	263,256	19,794	39,335	36,667	44,181	46,040	34,404	23,099	13,202	5,388	1,146
Asian Female	290,861	19,436	38,558	35,060	50,874	52,012	39,998	29,395	16,504	6,964	2,060
Total Native	50,132	3,377	7,582	8,743	8,429	7,404	6,654	4,501	2,303	856	283
Native Male	26,064	1,725	3,823	4,804	4,642	3,839	3,362	2,246	1,145	375	103
Native Female	24,068	1,652	3,759	3,939	3,787	3,565	3,292	2,255	1,158	481	180
PERCENTS AGE GROUPS OF RACE AND SEX TOTALS											
Total	100.0	6.2	12.6	13.8	14.1	13.2	14.4	12.4	7.9	3.9	1.6
Total Male	100.0	6.4	13.1	14.4	14.5	13.3	14.3	12.1	7.5	3.4	1.1
Total Female	100.0	6.0	12.2	13.2	13.7	13.1	14.5	12.7	8.2	4.4	2.2
Total White	100.0	5.8	12.0	13.2	13.7	12.9	14.6	13.0	8.7	4.3	1.9
White Male	100.0	6.0	12.3	13.7	14.2	13.1	14.6	12.7	8.3	3.8	1.3
White Female	100.0	5.7	11.6	12.6	13.2	12.7	14.6	13.2	9.0	4.9	2.5
Total Black	100.0	7.2	14.4	16.2	14.3	12.6	14.1	11.3	5.9	2.9	1.1
Black Male	100.0	7.6	15.3	17.0	14.6	12.6	13.8	10.8	5.3	2.3	0.7
Black Female	100.0	6.8	13.7	15.4	14.0	12.6	14.4	11.7	6.4	3.4	1.5
Total Asian	100.0	7.1	14.1	12.9	17.2	17.7	13.4	9.5	5.4	2.2	0.6
Asian Male	100.0	7.5	14.9	13.9	16.8	17.5	13.1	8.8	5.0	2.0	0.4
Asian Female	100.0	6.7	13.3	12.1	17.5	17.9	13.8	10.1	5.7	2.4	0.7
Total Native	100.0	6.7	15.1	17.4	16.8	14.8	13.3	9.0	4.6	1.7	0.6
Native Male	100.0	6.6	14.7	18.4	17.8	14.7	12.9	8.6	4.4	1.4	0.4
Native Female	100.0	6.9	15.6	16.4	15.7	14.8	13.7	9.4	4.8	2.0	0.7
PERCENTS SEX GROUPS OF AGE AND RACE TOTALS											
Total	100.0	100.0	100.0	100.0	100.0	100.0	100.0	100.0	100.0	100.0	100.0
Total Male	49.2	51.0	51.0	51.3	50.6	49.7	48.9	48.0	46.8	42.7	32.6
Total Female	50.8	49.0	49.0	48.7	49.4	50.3	51.1	52.0	53.2	57.3	67.4
Total White	100.0	100.0	100.0	100.0	100.0	100.0	100.0	100.0	100.0	100.0	100.0
White Male	49.7	51.1	51.2	51.6	51.5	50.5	49.7	48.7	47.5	43.5	33.2
White Female	50.3	48.9	48.8	48.4	48.5	49.5	50.3	51.3	52.5	56.5	66.8
Total Black	100.0	100.0	100.0	100.0	100.0	100.0	100.0	100.0	100.0	100.0	100.0
Black Male	47.9	50.7	50.7	50.3	49.0	47.8	46.8	46.1	43.5	38.2	28.8
Black Female	52.1	49.3	49.3	49.7	51.0	52.2	53.2	53.9	56.5	61.8	71.2
Total Asian	100.0	100.0	100.0	100.0	100.0	100.0	100.0	100.0	100.0	100.0	100.0
Asian Male	47.5	50.5	50.5	51.1	46.5	47.0	46.2	44.0	44.4	43.6	35.7
Asian Female	52.5	49.5	49.5	48.9	53.5	53.0	53.8	56.0	55.6	56.4	64.3
Total Native	100.0	100.0	100.0	100.0	100.0	100.0	100.0	100.0	100.0	100.0	100.0
Native Male	52.0	51.1	50.4	54.9	55.1	51.9	50.5	49.9	49.7	43.8	36.4
Native Female	48.0	48.9	49.6	45.1	44.9	48.1	49.5	50.1	50.3	56.2	63.6
PERCENTS RACE AND SEX GROUPS OF TOTAL POPULATION AGE GROUP TOTALS											
Total	100.0	100.0	100.0	100.0	100.0	100.0	100.0	100.0	100.0	100.0	100.0
Total Male	49.2	51.0	51.0	51.3	50.6	49.7	48.9	48.0	46.8	42.7	32.6
Total Female	50.8	49.0	49.0	48.7	49.4	50.3	51.1	52.0	53.2	57.3	67.4
Total White	72.2	67.8	68.4	68.8	70.2	70.7	73.0	75.7	79.7	80.7	83.3
White Male	35.8	34.7	35.0	35.6	36.1	35.7	36.3	36.9	37.9	35.1	27.6
White Female	36.3	33.1	33.4	33.3	34.1	35.0	36.8	38.8	41.8	45.6	55.7
Total Black	20.5	23.9	23.4	24.1	20.9	19.6	20.1	18.7	15.4	15.2	14.1
Black Male	9.8	12.1	11.9	12.1	10.2	9.4	9.4	8.6	6.7	5.8	4.1
Black Female	10.7	11.8	11.6	12.0	10.7	10.2	10.7	10.1	8.7	9.4	10.0
Total Asian	6.7	7.7	7.5	6.3	8.2	9.0	6.3	5.1	4.6	3.8	2.4
Asian Male	3.2	3.9	3.8	3.2	3.8	4.2	2.9	2.3	2.0	1.7	0.8
Asian Female	3.5	3.8	3.7	3.1	4.4	4.8	3.4	2.9	2.5	2.2	1.5
Total Native	0.6	0.7	0.7	0.8	0.7	0.7	0.6	0.4	0.4	0.3	0.2
Native Male	0.3	0.3	0.4	0.4	0.4	0.4	0.3	0.2	0.2	0.1	0.1
Native Female	0.3	0.3	0.4	0.3	0.3	0.3	0.3	0.2	0.2	0.1	0.1

TABLE 2
TOTAL HISPANIC POPULATION PROJECTIONS BY THE U.S. BUREAU OF THE CENSUS
BY AGE, RACE, AND SEX
VIRGINIA, 2013

RACE AND SEX	HISPANIC POPULATION	AGE GROUPS < 5	5-14	15-24	25-34	35-44	45-54	55-64	65-74	75-84	85 UP
Total	712,790	71,375	126,087	117,166	136,980	116,522	77,688	40,379	17,114	7,009	2,470
Total Male	370,960	36,357	64,464	62,273	75,619	62,031	39,684	19,514	7,468	2,695	855
Total Female	341,830	35,018	61,623	54,893	61,361	54,491	38,004	20,865	9,646	4,314	1,615
Total White	610,012	60,349	105,571	98,080	117,241	101,501	68,212	35,422	15,155	6,242	2,239
White Male	318,417	30,659	53,994	52,219	65,241	54,413	34,973	17,147	6,613	2,392	766
White Female	291,595	29,690	51,577	45,861	52,000	47,088	33,239	18,275	8,542	3,850	1,473
Total Black	62,457	7,131	12,786	11,937	11,920	8,436	5,378	3,055	1,174	494	146
Black Male	31,216	3,672	6,484	6,120	6,055	4,134	2,597	1,409	512	184	49
Black Female	31,241	3,459	6,302	5,817	5,865	4,302	2,781	1,646	662	310	97
Total Asian	15,536	1,861	3,163	2,652	2,922	2,271	1,424	735	325	147	36
Asian Male	7,998	980	1,636	1,420	1,513	1,207	672	349	136	71	14
Asian Female	7,538	881	1,527	1,232	1,409	1,064	752	386	189	76	22
Total Native	24,785	2,034	4,567	4,497	4,897	4,314	2,674	1,167	460	126	49
Native Male	13,329	1,046	2,350	2,514	2,810	2,277	1,442	609	207	48	26
Native Female	11,456	988	2,217	1,983	2,087	2,037	1,232	558	253	78	23
PERCENTS AGE GROUPS OF RACE AND SEX TOTALS											
Total	100.0	10.0	17.7	16.4	19.2	16.3	10.9	5.7	2.4	1.0	0.3
Total Male	100.0	9.8	17.4	16.8	20.4	16.7	10.7	5.3	2.0	0.7	0.2
Total Female	100.0	10.2	18.0	16.1	18.0	15.9	11.1	6.1	2.8	1.3	0.5
Total White	100.0	9.9	17.3	16.1	19.2	16.6	11.2	5.8	2.5	1.0	0.4
White Male	100.0	9.6	17.0	16.4	20.5	17.1	11.0	5.4	2.1	0.8	0.2
White Female	100.0	10.2	17.7	15.7	17.8	16.1	11.4	6.3	2.9	1.3	0.5
Total Black	100.0	11.4	20.5	19.1	19.1	13.5	8.6	4.9	1.9	0.8	0.2
Black Male	100.0	11.8	20.8	19.6	19.4	13.2	8.3	4.5	1.6	0.6	0.2
Black Female	100.0	11.1	20.2	18.6	18.8	13.8	8.9	5.3	2.1	1.0	0.3
Total Asian	100.0	12.0	20.4	17.1	18.8	14.6	9.2	4.7	2.1	0.9	0.2
Asian Male	100.0	12.3	20.5	17.8	18.9	15.1	8.4	4.4	1.7	0.9	0.2
Asian Female	100.0	11.7	20.3	16.3	18.7	14.1	10.0	5.1	2.5	1.0	0.3
Total Native	100.0	8.2	18.4	18.1	19.8	17.4	10.8	4.7	1.9	0.5	0.2
Native Male	100.0	7.8	17.6	18.9	21.1	17.1	10.8	4.6	1.6	0.4	0.2
Native Female	100.0	8.6	19.4	17.3	18.2	17.8	10.8	4.9	2.2	0.7	0.2
PERCENTS SEX GROUPS OF AGE AND RACE TOTALS											
Total	100.0	100.0	100.0	100.0	100.0	100.0	100.0	100.0	100.0	100.0	100.0
Total Male	52.0	50.9	51.1	53.1	55.2	53.2	51.1	48.3	43.6	38.5	34.6
Total Female	48.0	49.1	48.9	46.9	44.8	46.8	48.9	51.7	56.4	61.5	65.4
Total White	100.0	100.0	100.0	100.0	100.0	100.0	100.0	100.0	100.0	100.0	100.0
White Male	52.2	50.8	51.1	53.2	55.6	53.6	51.3	48.4	43.6	38.3	34.2
White Female	47.8	49.2	48.9	46.8	44.4	46.4	48.7	51.6	56.4	61.7	65.8
Total Black	100.0	100.0	100.0	100.0	100.0	100.0	100.0	100.0	100.0	100.0	100.0
Black Male	50.0	51.5	50.7	51.3	50.8	49.0	48.3	46.1	43.6	37.2	33.6
Black Female	50.0	48.5	49.3	48.7	49.2	51.0	51.7	53.9	56.4	62.8	66.4
Total Asian	100.0	100.0	100.0	100.0	100.0	100.0	100.0	100.0	100.0	100.0	100.0
Asian Male	51.5	52.7	51.7	53.5	51.8	53.1	47.2	47.5	41.8	48.3	38.9
Asian Female	48.5	47.3	48.3	46.5	48.2	46.9	52.8	52.5	58.2	51.7	61.1
Total Native	100.0	100.0	100.0	100.0	100.0	100.0	100.0	100.0	100.0	100.0	100.0
Native Male	53.8	51.4	51.5	55.9	57.4	52.8	53.9	52.2	45.0	38.1	53.1
Native Female	46.2	48.6	48.5	44.1	42.6	47.2	46.1	47.8	55.0	61.9	46.9
PERCENTS RACE AND SEX GROUPS OF TOTAL POPULATION AGE GROUP TOTALS											
Total	8.6	13.9	12.1	10.3	11.8	10.7	6.5	3.9	2.6	2.2	1.8
Total Male	4.5	7.1	6.2	5.5	6.5	5.7	3.3	1.9	1.2	0.8	0.6
Total Female	4.1	6.8	5.9	4.8	5.3	5.0	3.2	2.0	1.5	1.3	1.2
Total White	7.4	11.8	10.1	8.6	10.1	9.3	5.7	3.5	2.3	1.9	1.6
White Male	3.9	6.0	5.2	4.6	5.6	5.0	2.9	1.7	1.0	0.7	0.6
White Female	3.5	5.8	4.9	4.0	4.5	4.3	2.8	1.8	1.3	1.2	1.1
Total Black	0.8	1.4	1.2	1.0	1.0	0.8	0.5	0.3	0.2	0.2	0.1
Black Male	0.4	0.7	0.6	0.5	0.5	0.4	0.2	0.1	0.1	0.1	0.0
Black Female	0.4	0.7	0.6	0.5	0.5	0.4	0.2	0.2	0.1	0.1	0.1
Total Asian	0.2	0.4	0.3	0.2	0.3	0.2	0.1	0.1	0.1	0.0	0.0
Asian Male	0.1	0.2	0.2	0.1	0.1	0.1	0.1	0.0	0.0	0.0	0.0
Asian Female	0.1	0.2	0.1	0.1	0.1	0.1	0.1	0.0	0.0	0.0	0.0
Total Native	0.3	0.4	0.4	0.4	0.4	0.4	0.2	0.1	0.1	0.0	0.0
Native Male	0.2	0.2	0.2	0.2	0.2	0.2	0.1	0.1	0.0	0.0	0.0
Native Female	0.1	0.2	0.2	0.2	0.2	0.2	0.1	0.1	0.0	0.0	0.0

Virginia Health Statistics

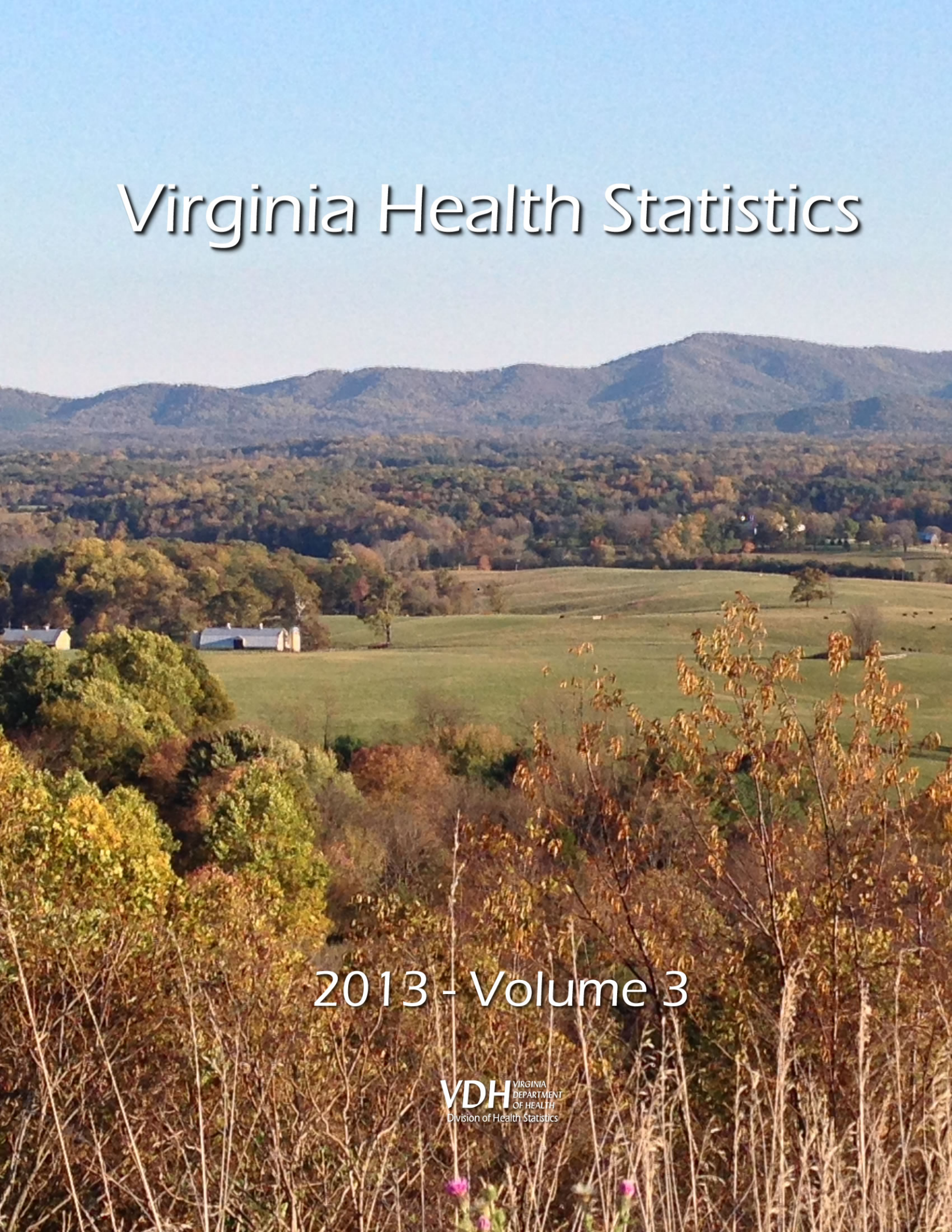

2013 - Volume 3

VDH VIRGINIA DEPARTMENT OF HEALTH
Division of Health Statistics

VIRGINIA HEALTH STATISTICS ANNUAL REPORT 2013

VOLUME III

TEENAGE HEALTH DATA

Virginia Department of Health
Division of Health Statistics
Richmond, Virginia
April, 2015

VDH VIRGINIA DEPARTMENT OF HEALTH
Protecting You and Your Environment
www.vdh.state.va.us

Virginia Department of Health
Division of Health Statistics
PO Box 1000
Richmond, Virginia 23218-1000
(804) 662-6276
(804) 662-7261 FAX
http://www.vdh.virginia.gov/healthstats/

Marissa J. Levine, MD, MPH, FAAFP, State Health Commissioner
Calvin T. Reynolds, Director, Virginia Division of Health Statistics
Janet M. Rainey, Director and State Registrar, Division of Vital Records

Staff Contributors:

Denise Cox, Admin. & Office Specialist III
Lewis Hughes, Policy & Planning Specialist I
Cynthia Johnson, Admin. & Office Specialist III
Rob Magnotti, Policy & Planning Specialist II
Rosemary Marsh, Clerical Assistant
Pam Oertel, Admin. & Office Specialist II
Diane Terrell, Consulting Analyst

Cover – Afton Mountain Overlook, Albemarle County, Virginia by Rob Magnotti.

Statistical data is available in alternate formats upon request.

Table of Contents

Chapter Analyses and Data Tables

Chapter I - Resident Teenage Summary Data

Vital Events ..... I - 1

Table 1 ..... Resident Teenage Pregnancies, Live Births, Induced Terminations, Natural Fetal Deaths, Infant Deaths Under One Year of Age to Teenage Mothers, and Total Teenage Deaths, With Rates Per 1,000 Females Ages 10-19, Live Births, and Total Teen Population, By Health Districts and Health Service Areas, Medical Examiner Districts, HMO and Perinatal Regions, and Planning Districts, Virginia, 2013 ..... I - 2

Table 2 ..... Resident Teenage Pregnancies, Live Births, Induced Terminations, Natural Fetal Deaths, Infant Deaths Under One Year of Age to Teenage Mothers, and Total Teenage Deaths, With Rates Per 1,000 Females Ages 10-19, Live Births, and Total Teen Population, By Planning Districts and City or County, Virginia, 2013 ..... I - 3

Table 3 ..... Resident Teenage Pregnancies, Live Births, Induced Terminations, Natural Fetal Deaths, Infant Deaths Under One Year of Age to Teenage Mothers, and Total Teenage Deaths, With Rates Per 1,000 Females Ages 10-19, Live Births, and Total Teen Population, By Health Districts and Health Service Areas By City or County, Virginia, 2013 ..... I - 5

Table 4 ..... Resident Teenage Pregnancies, Live Births, Induced Terminations, Natural Fetal Deaths, Infant Deaths Under One Year of Age to Teenage Mothers, and Total Teenage Deaths, With Rates Per 1,000 Females Ages 10-19, Live Births, and Total Teen Population, By Medical Examiner Districts By Planning Districts and City or County, Virginia, 2013 ..... I - 7

Table 5 ..... Resident Teenage Pregnancies, Live Births, Induced Terminations, Natural Fetal Deaths, Infant Deaths Under One Year of Age to Teenage Mothers, and Total Teenage Deaths, With Rates Per 1,000 Females Ages 10-19, Live Births, and Total Teen Population, By HMO Regions By Planning Districts and City or County, Virginia, 2013 ..... I - 9

Table 6 ..... Resident Teenage Pregnancies, Live Births, Induced Terminations, Natural Fetal Deaths, Infant Deaths Under One Year of Age to Teenage Mothers, and Total Teenage Deaths, With Rates Per 1,000 Females Ages 10-19, Live Births, and Total Teen Population, By Perinatal Regions By Planning Districts and City or County, Virginia, 2013 ..... I-11

Chapter II - Resident Teenage Total Pregnancies

Highlights ..... II - 1

Table 1 ..... Resident Total Pregnancies and Teenage Pregnancies By Race With Percents Teenage Pregnancies of Total Pregnancies By Planning District and City or County, Virginia, 2013 ..... II - 2

Table 2 ..... Resident Teenage Total Pregnancies By Age and Race of Mother or Patient, With Rates Per 1,000 Females Ages 10-19 Population By Planning District and City or County, Virginia, 2013 ..... II - 4

Table 3 ..... Resident Teenage Non-Marital Pregnancies By Age and Race of Mother or Patient, With Percents Teenage Non-Marital Pregnancies of Total Teenage Pregnancies, By Planning District and City or County Virginia, 2013 ..... II - 6

Table 4 ..... Resident Teenage Pregnancies By Age and Race of Mother or Patient, By Planning District and City or County, Virginia, 2013 ..... II- 8

Table 5 ..... Resident Teenage Total Pregnancies By Majority and Minority, By Hispanic Ethnicity, and By Race, With Majority as White Non-Hispanic and Minority as White Hispanics and Nonwhite Races, By Health Districts and Health Service Areas, Medical Examiner Districts, HMO and Perinatal Regions, and Planning Districts, Virginia, 2013 ..... II-16

Table 6 ..... Resident Asian and Pacific Islander and Hispanic Teenage Total Pregnancies By National Origin, By Health Districts and Health Service Areas, Medical Examiner Districts, HMO and Perinatal Regions, and Planning Districts Virginia, 2013 ..... II-17

Table 7 ..... Resident Teenage Pregnancies Ages 10-19, By Planning District and City or County, Virginia, 1999-2013 ..... II-18

Table 8 ..... Resident Teenage Pregnancies Ages 15-19, By Planning District and City or County, Virginia, 1999-2013 ..... II-20

Chapter III - Resident Teenage Live Births

Highlights ..... III - 1

Table 1 ..... Resident Total Live Births and Teenage Live Births By Race of Mother With Percents Teenage Live Births of Total Live Births By Planning District and City or County, Virginia, 2013 ..... III - 2

Table 2 ..... Resident Teenage Total Live Births By Age and Race of Mother With Rates Per 1,000 Females Ages 10-19 Population, By Planning District and City or County, Virginia, 2013 ..... III - 4

Table 3 ..... Resident Teenage Non-Marital Live Births By Age and Race of Mother With Percents Non-Marital Live Births of Total Live Births By Planning District and City or County, Virginia, 2013 ..... III - 6

Table 4 ..... Resident Teenage Live Births By Age and Race of Mother, By Planning District and City or County, Virginia, 2013 ..... III- 8

Table 5 ..... Resident Teenage Live Births By Majority and Minority, By Hispanic Ethnicity, and By Race, With Majority as White Non-Hispanics and Minority as White Hispanics and Nonwhite Races, By Health Districts and Health Service Areas, Medical Examiner Districts, HMO and Perinatal Regions, and Planning Districts, Virginia, 2013 ..... III-16

Table 6 ..... Resident Teenage Minority Births By Race and Sex, By Health Districts and Health Service Areas, Medical Examiner Districts, HMO and Perinatal Regions, and Planning Districts, Virginia, 2013 ..... III-17

Table 7 ..... Resident Teenage Live Births By Race and Sex, By Health Districts and Health Service Areas, Medical Examiner Districts, HMO and Perinatal Regions, and Planning Districts, Virginia, 2013 ..... III-18

Table 8 ..... Resident Teenage Asian and Pacific Islander, Native American, and Other Races Births, By Health Districts and Health Service Areas, Medical Examiner Districts, HMO and Perinatal Regions, and Planning Districts, Virginia, 2013 ..... III-19

Table 9 ..... Resident Teenage Hispanic Births By Race and Sex, By Health Districts and Health Service Areas, Medical Examiner Districts, HMO and Perinatal Regions, and Planning Districts, Virginia, 2013 ..... III-20

Table 10 ..... Resident Teenage Hispanic Births By National Origin and Sex, By Health Districts and Health Service Areas, Medical Examiner Districts, HMO and Perinatal Regions, and Planning Districts, Virginia, 2013 ..... III-21

Table 11 ..... Resident Teenage Low Weight Live Births and Very Low Weight Births Ages 10-19 By Race, With Percents of Resident Teenage Total Live Births By Planning District and City or County, Virginia, 2013 ..... III-22

Table 12 ..... Resident Teenage Plural Live Births and Births With One or More Congenital Anomaly Ages 10-19 By Race, With Percents of Resident Teenage Total Live Births, By Planning District and City or County, Virginia, 2013 ..... III-24

Table 13 ..... Resident Teenage Live Births Ages 10-19 By Trimester Prenatal Care Began, With Percents Trimester Care Began of Total Teenage Births, By Planning District and City or County, Virginia, 2013 ..... III-26

Table 14 ..... Resident Teenage Live Births By Number of Prenatal Visits, With Percents Prenatal Visits of Total Teenage Births, By Planning District and City or County, Virginia, 2013 ..... III-28

Table 15 ..... Resident Teenage Live Births Ages 10-19, By Planning District and City or County, Virginia, 1999-2013 ..... III-30

Table 16 ..... Resident Teenage Non-Marital Live Births Ages 10-19, By Planning District and City or County, Virginia, 1999-2013 ..... III-32

Table 17 ..... Resident Teenage Low Weight Live Births Under 2,500 Grams Ages 10-19 By Planning District and City or County, Virginia, 1999-2013 ..... III-34

Chapter IV - Teenage Induced Terminations

Highlights ..... IV - 1

Table 1 ..... Resident Total Induced Terminations and Teenage Induced Terminations By Race With Percents Teenage Induced Terminations of Total Induced Terminations By Planning District and City or County, Virginia, 2013 ..... IV - 2

Table 2 ..... Resident Teenage Induced Terminations By Age and Race of Patient With Rates Per 1,000 Females Ages 10-19 Population, By Planning District and City or County, Virginia, 2013 ..... IV - 4

Table 3 ..... Resident Teenage Non-Marital Induced Terminations By Age and Race of Patient With Percents Non-Marital Induced Terminations of Total Induced Terminations By Planning District and City or County, Virginia, 2013 ..... IV - 6

Table 4 ..... Resident Teenage Induced Terminations of Pregnancy By Age and Race of Patient By Planning District and City or County, Virginia, 2013 ..... IV- 8

Table 5 ..... Resident Teenage Induced Terminations By Majority and Minority, By Hispanic Ethnicity, and By Race, With Majority as White Non-Hispanic and Minority as White Hispanics and Nonwhite Races, By Health Districts and Health Service Areas, Medical Examiner Districts, HMO and Perinatal Regions, and Planning Districts, Virginia, 2013 ..... IV-16

Table 6 ..... Resident Asian and Pacific Islander and Hispanic Teenage Induced Terminations By National Origin, By Health Districts and Health Service Areas, Medical Examiner Districts, HMO Regions, Perinatal Regions, and Planning Districts Virginia, 2013 ..... IV-17

Table 7 ..... Resident Teenage Induced Terminations of Pregnancy Ages 10-19 By Planning District and City or County, Virginia, 1999-2013 ..... IV-18

Chapter V - Teenage Natural Fetal Deaths

Highlights ..... V - 1

Table 1 ..... Resident Total Natural Fetal Deaths and Teenage Natural Fetal Deaths By Race With Percents Teenage Natural Fetal Deaths of Total Natural Fetal Deaths By Planning District and City or County, Virginia, 2013 ..... V - 2

Table 2 ..... Resident Teenage Natural Fetal Deaths By Age and Race of Patient With Rates Per 1,000 Females Ages 10-19 Population, By Planning District and City or County, Virginia, 2013 ..... V - 4

Table 3 ..... Resident Teenage Non-Marital Natural Fetal Deaths By Age and Race of Patient With Percents Non-Marital Natural Fetal Deaths of Total Natural Fetal Deaths By Planning District and City or County, Virginia, 2013 ..... V - 6

Table 4 ..... Resident Teenage Natural Fetal Deaths By Age and Race of Patient, By Planning District and City or County, Virginia, 2013 ..... V- 8

Table 5 ..... Resident Teenage Natural Fetal Deaths By Majority and Minority, By Hispanic Ethnicity, and By Race, With Majority as White Non-Hispanic and Minority as White Hispanics and Nonwhite Races, By Health Districts and Health Service Areas, Medical Examiner Districts, HMO and Perinatal Regions, and Planning Districts, Virginia, 2013 ..... V-16

Table 6 ..... Resident Asian and Pacific Islander and Hispanic Teenage Natural Fetal Deaths By National Origin, By Health Districts and Health Service Areas, Medical Examiner Districts, HMO and Perinatal Regions, and Planning Districts, Virginia, 2013 ..... V-17

Table 7 ..... Resident Teenage Natural Fetal Deaths By Length of Gestation By Race By Planning District and City or County, Virginia, 2013 ..... V-18

Table 8 ..... Resident Teenage Natural Fetal Deaths Ages 10-19 By Planning District and City or County, Virginia, 1999-2013 ..... V-20

Chapter VI - Teenage Infant and Perinatal Deaths

Highlights ..... VI - 1

Table 1 ..... Resident Total Infant Deaths and Teenage Infant Deaths By Race of Infant With Percents Teenage Infant Deaths of Total Infant Deaths By Planning District and City or County, Virginia, 2013 ..... VI - 2

Table 2 ..... Resident Teenage Total Infant Deaths By Age of Mother and Race of Infant With Rates Per 1,000 Live Births to Mothers Ages 10-19 By Planning District and City or County, Virginia, 2013 ..... VI - 4

Table 3 ..... Resident Teenage Non-Marital Infant Deaths By Age of Mother and Race of Infant With Percents Non-Marital Infant Deaths of Total Infant Deaths By Planning District and City or County, Virginia, 2013 ..... VI - 6

Table 4 ..... Resident Teenage Infant Deaths By Age of Mother at Birth and Race of Infant at Death, By Planning District and City or County, Virginia, 2013 ..... VI- 8

Table 5 ..... Resident Teenage Infant Deaths By Majority and Minority, By Hispanic Ethnicity, and By Race, With Majority as White Non-Hispanic and Minority as White Hispanics and Nonwhite Races, By Health Districts and Health Service Areas, Medical Examiner Districts, HMO and Perinatal Regions, and Planning Districts, Virginia, 2013 ..... VI-16

Table 6 ..... Resident Teenage Minority Infant Deaths By Race and Sex, By Health Districts and Health Service Areas, Medical Examiner Districts, HMO and Perinatal Regions, and Planning Districts, Virginia, 2013 ..... VI-17

Table 7 ..... Resident Teenage Infant Deaths By Race and Sex, By Health Districts and Health Service Areas, Medical Examiner Districts, HMO and Perinatal Regions, and Planning Districts, Virginia, 2013 ..... VI-18

Table 8 ..... Resident Teenage Hispanic Infant Deaths By Race and Sex, By Health Districts and Health Service Areas, Medical Examiner Districts, HMO and Perinatal Regions, and Planning Districts, Virginia, 2013 ..... VI-19

Table 9 ..... Teenage Early Infant Deaths Under One Day of Age and Neonatal Deaths Under 28 Days of Age By Race, With Rates Per 1,000 Resident Teenage Live Births By Planning District and City or County, Virginia, 2013 ..... VI-20

Table 10 ..... Resident Teenage Perinatal Deaths as the Sum of Natural Fetal Deaths of 28 Weeks and Over Gestation and Infant Deaths Under Seven Days of Age By Race, With Perinatal Rates Per 1,000 Perinatal Base By Planning District and City or County, Virginia, 2013 ..... VI-22

Table 11 ..... Eighty-Three Categories of Resident Teenage Infant Deaths, With Rates Per 100,000 Teenage Live Births, By Perinatal Regions, Virginia, 2013 ..... VI-24

Table 12 ..... Resident Infant Deaths to Teenage Mothers Ages 10-19, By Planning District and City or County, Virginia, 1999-2013 ..... VI-26

Chapter VII - Resident Teenage Total Deaths

Highlights ..... VII – 1

Table 1 ..... Resident Teenage Deaths By Age and Race of Decedent, By Planning District and City or County, Virginia, 2013 ..... VII - 2

Table 2 ..... Resident Teenage Deaths From All Causes By Majority and Minority, By Ethnicity, and By Race, With Majority As White Non-Hispanic and Minority as White Hispanics and Nonwhite Races, By Health Districts and Health Service Areas, Medical Examiner Districts, HMO and Perinatal Regions, and Planning Districts, Virginia, 2013 ..... VII-10

Table 3 ..... Resident Teenage Minority Deaths By Race and Sex, By Health Districts and Health Service Areas, Medical Examiner Districts, HMO and Perinatal Regions, and Planning Districts, Virginia, 2013 ..... VII-11

Table 4 ..... Resident Teenage Deaths From All Causes By Race and Sex, By Health Districts and Health Service Areas, Medical Examiner Districts, HMO and Perinatal Regions, and Planning Districts, Virginia, 2013 ..... VII-12

Table 5 ..... Resident Teenage Asian and Pacific Islander, Native American, and Other Races Deaths, By Health Districts and Health Service Areas, Medical Examiner Districts, HMO and Perinatal Regions, and Planning Districts, Virginia, 2013 ..... VII-13

Table 6 ..... Resident Teenage Hispanic Deaths By Race and Sex, By Health Districts and Health Service Areas, Medical Examiner Districts, HMO and Perinatal Regions, and Planning Districts, Virginia, 2013 ..... VII-14

Table 7 ..... Resident Teenage Hispanic Deaths By National Origin and Sex, By Health Districts and Health Service Areas, Medical Examiner Districts, HMO and Perinatal Regions, and Planning Districts, Virginia, 2013 ..... VII-15

Table 8 ..... Fifty-Two Selected Causes of Deaths to Resident Teenagers Ages 10-19 By Health Service Areas, With Rates Per 100,000 Teenage Population Virginia, 2013 ..... VII-16

Table 9 ..... Fifty-Two Selected Causes of Deaths to Resident Teenagers Ages 10-19, By Medical Examiner Districts, With Rates Per 100,000 Teenage Population Virginia, 2013 ..... VII-17

Table 10 ..... Resident Total Teenage Deaths From All Causes By Age and Race of Decedent With Rates Per 100,000 Teenage Population, By Health Districts and Health Service Areas, Medical Examiner Districts, HMO and Perinatal Regions, and Planning Districts, Virginia, 2013 ..... VII-18

Table 10A ..... Resident Total Teenage Male Deaths From All Causes By Age and Race of Decedent With Rates Per 100,000 Teenage Male Population, By Health Districts and Health Service Areas, Medical Examiner Districts, HMO and Perinatal Regions, and Planning Districts, Virginia, 2013 ..... VII-20

Table 10B ..... Resident Total Teenage Female Deaths From All Causes By Age and Race of Decedent With Rates Per 100,000 Teenage Female Population, By Health Districts and Health Service Areas, Medical Examiner Districts, HMO and Perinatal Regions, and Planning Districts, Virginia, 2013 ..... VII-22

Table 11 ..... Resident Total Teenage Deaths From Unintentional Injury By Age and Race of Decedent, With Rates Per 100,000 Teenage Population, By Health Districts and Health Service Areas, Medical Examiner Districts, HMO and Perinatal Regions, and Planning Districts, Virginia, 2013 ..... VII-24

Table 12 ..... Resident Total Teenage Deaths From Intentional Self-Harm (Suicide) By Age and Race of Decedent, With Rates Per 100,000 Teenage Population, By Health Districts and Health Service Areas, Medical Examiner Districts, HMO and Perinatal Regions, and Planning Districts, Virginia, 2013 ..... VII-26

Table 13 ..... Resident Total Teenage Deaths From Homicide and Legal Intervention By Age and Race of Decedent, With Rates Per 100,000 Teenage Population, By Health Districts and Health Service Areas, Medical Examiner Districts, HMO and Perinatal Regions, and Planning Districts, Virginia, 2013 ..... VII-28

Table 14 ..... Resident Total Teenage Deaths From Natural Causes By Age and Race of Decedent, With Rates Per 100,000 Teenage Population, By Health Districts and Health Service Areas, Medical Examiner Districts, HMO and Perinatal Regions, and Planning Districts, Virginia, 2013 ..... VII-30

Table 15 ..... Resident Total Teenage Deaths Ages 10-19 From All Causes By Health Districts and Health Service Areas, Medical Examiner Districts, HMO and Perinatal Regions, and Planning Districts, Virginia, 1999-2013 ..... VII-32

Table 16 ..... Resident Minority Teenage Deaths Ages 10-19 From All Causes By Health Districts and Health Service Areas, Medical Examiner Districts, HMO and Perinatal Regions, and Planning Districts, Virginia, 1999-2013 ..... VII-33

Table 17 ..... Resident Teenage Deaths Ages 10-19 From Unintentional Injury By Health Districts and Health Service Areas, Medical Examiner Districts, HMO and Perinatal Regions, and Planning Districts, Virginia, 1999-2013 ..... VII-34

Table 18 ..... Resident Minority Teenage Deaths Ages 10-19 From Unintentional Injury, By Health Districts and Health Service Areas, Medical Examiner Districts, HMO and Perinatal Regions, and Planning Districts, Virginia, 1999-2013 ..... VII-35

Table 19 ..... Resident Teenage Deaths Ages 10-19 From Suicide By Health Districts and Health Service Areas, Medical Examiner Districts, HMO and Perinatal Regions, and Planning Districts, Virginia, 1999-2013 ..... VII-36

Table 20 ..... Resident Minority Teenage Deaths Ages 10-19 From Suicide, By Health Districts And Health Service Areas, Medical Examiner Districts, HMO and Perinatal Regions, and Planning Districts, Virginia, 1999-2013 ..... VII-37

Table 21 ..... Resident Teenage Deaths Ages 10-19 From Homicide and Legal Intervention By Health Districts and Health Service Areas, Medical Examiner Districts, HMO and Perinatal Regions, and Planning Districts, Virginia, 1999-2013 ..... VII-38

Table 22 ..... Resident Minority Teenage Deaths Ages 10-19 From Homicide and Legal Intervention, By Health Districts and Health Service Areas, Medical Examiner Districts, HMO and Perinatal Regions, and Planning Districts, Virginia, 1999-2013 ..... VII-39

Table 23 ..... Resident Teenage Deaths Ages 10-19 From Natural Causes By Health Districts and Health Service Areas, Medical Examiner Districts, HMO and Perinatal Regions, and Planning Districts, Virginia, 1999-2013 ..... VII-40

Table 24 ..... Resident Minority Teenage Deaths Ages 10-19 From Natural Causes By Health Districts and Health Service Areas, Medical Examiner Districts, HMO and Perinatal Regions, and Planning Districts, Virginia, 1999-2013 ..... VII-41

Teenage Population Data

Highlights ..... A - 1

Table 1 ..... Total Teenage Population Projections By the U.S. Bureau of the Census, By Age, Race, and Sex, By Planning District and City or County, Virginia, 2013 ..... A - 2

Table 2 ..... Total White and Black Teenage Population Projections By the U.S. Bureau of the Census, By Age and Sex, By Planning District and City or County, Virginia, 2013 ..... A - 4

Table 3 ..... Total Asian and Native American Teenage Population Projections By the U.S. Bureau of the Census, By Age and Sex, By Planning District and City or County, Virginia, 2013 ..... A - 6

Table 4 ..... Total Teenage Hispanic Population Projections By the U.S. Bureau of the Census, By Age, Race, and Sex, By Planning District and City or County, Virginia, 2013 ..... A - 8

Table 5 ..... Total Teenage Population Projections Ages 10-19 By Planning District and City or County, Virginia, 1999-2013 ..... A-10

Table 6 ..... Total Teenage Female Population Projections Ages 10-19 By Planning District and City or County, Virginia, 1999-2013 ..... A-12

Basic Definitions ..... A -14

Charts

Pregnancies ..... Resident Teenage Total Pregnancies By Result of Pregnancy, With Rates Per 1,000 Females Ages 10-19, Virginia, 1997-2013 ..... II-23

Resident White Teenage Total Pregnancies By Result of Pregnancy, With Rates Per 1,000 Females Ages 10-19, Virginia, 1997-2013 ..... II-24

Resident Nonwhite Teenage Total Pregnancies By Result of Pregnancy, With Rates Per 1,000 Females Ages 10-19, Virginia, 1997-2013 ..... II-25

Live Births ..... Resident Teenage Live Births By Age of Mother, With Rates Per 1,000 Females, Virginia, 1997-2013 ..... III-37

Resident White Teenage Live Births By Age of Mother, With Rates Per 1,000 Females, Virginia, 1997-2013 ..... III-38

Resident Nonwhite Teenage Live Births By Age of Mother, With Rates Per 1,000 Females, Virginia, 1997-2013 ..... III-39

Induced Terms..... Resident Teenage Induced Terminations of Pregnancy By Age of Mother, With Rates Per 1,000 Females, Virginia, 1997-2013 ..... IV-21

Resident White Teenage Induced Terminations of Pregnancy By Age of Mother, With Rates Per 1,000 Females, Virginia, 1997-2013 ..... IV-22

Resident Nonwhite Teenage Induced Terminations of Pregnancy By Age of Mother, With Rates Per 1,000 Females, Virginia, 1997-2013 ..... IV-23

Fetal Deaths ..... Resident Teenage Natural Fetal Deaths By Age of Mother, With Rates Per 1,000 Females, Virginia, 1997-2013 ..... V-23

Resident White Teenage Natural Fetal Deaths By Age of Mother, With Rates Per 1,000 Females, Virginia, 1997-2013 ..... V-24

Resident Nonwhite Teenage Natural Fetal Deaths By Age of Mother, With Rates Per 1,000 Females, Virginia, 1997-2013 ..... V-25

Infant Deaths ..... Teenage Infant Deaths and Infant Death Rates Per 1,000 Live Births By Age of Infant at Death, Virginia, 1997-2013 ..... VI-30

Teenage Infant Deaths and Infant Death Rates Per 1,000 Live Births By Race of Infant at Death, Virginia, 1997-2013 ..... VI-31

Total Deaths ..... Resident Total Teenage Deaths By Race, With Rates Per 100,000 Population, Virginia, 1999-2013 ..... VII-43

Resident Teenage Deaths By Major Causes, With Rates Per 100,000 Population, Virginia, 1999-2013 ..... VII-44

Resident Teenage Deaths By Majority and Minority By Leading Causes of Death, Virginia, 1999-2013 ..... VII-45

Maps

Districts and Regions	Local Jurisdictions By Planning Districts Commonwealth of Virginia 2013	M-1
	Health Districts and Health Service Areas Commonwealth of Virginia 2013	M-2
	Local Jurisdictions By Medcal Examiner Districts Commonwealth of Virginia 2013	M-3
	Local Jurisdictions By HMO Regions Commonwealth of Virginia 2013	M-4
	Local Jurisdictions By Perinatal Regions Commonwealth of Virginia 2013	M-5
Vital Events Rates	Teenage Pregnancy Rates Per 1,000 Females Ages 10-19 By Equal Count Health District Groups Virginia, 2013	II-22
	Teenage Live Birth Rates Per 1,000 Females Ages 10-19 By Equal Count Health District Groups Virginia, 2013	III-36
	Teenage Induced Termination Rates Per 1,000 Females By Equal Count Health District Groups Virginia, 2013	IV-20
	Teenage Natural Fetal Death Rates Per 1,000 Females By Equal Count Health District Groups Virginia, 2013	V-22
	Teenage Infant Death Rates Per 1,000 Live Births By Equal Count Health District Groups Virginia, 2013	VI-28
	Teenage Perinatal Rates Per 1,000 Perinatal Base By Equal Count Health District Groups Virginia, 2013	VI-29
	Teenage Death Rates Per 100,000 Population Ages 10-19 By Equal Count Health District Groups Virginia, 2013	VII-42

LOCAL JURISDICTIONS BY PLANNING DISTRICTS
COMMONWEALTH OF VIRGINIA
2013

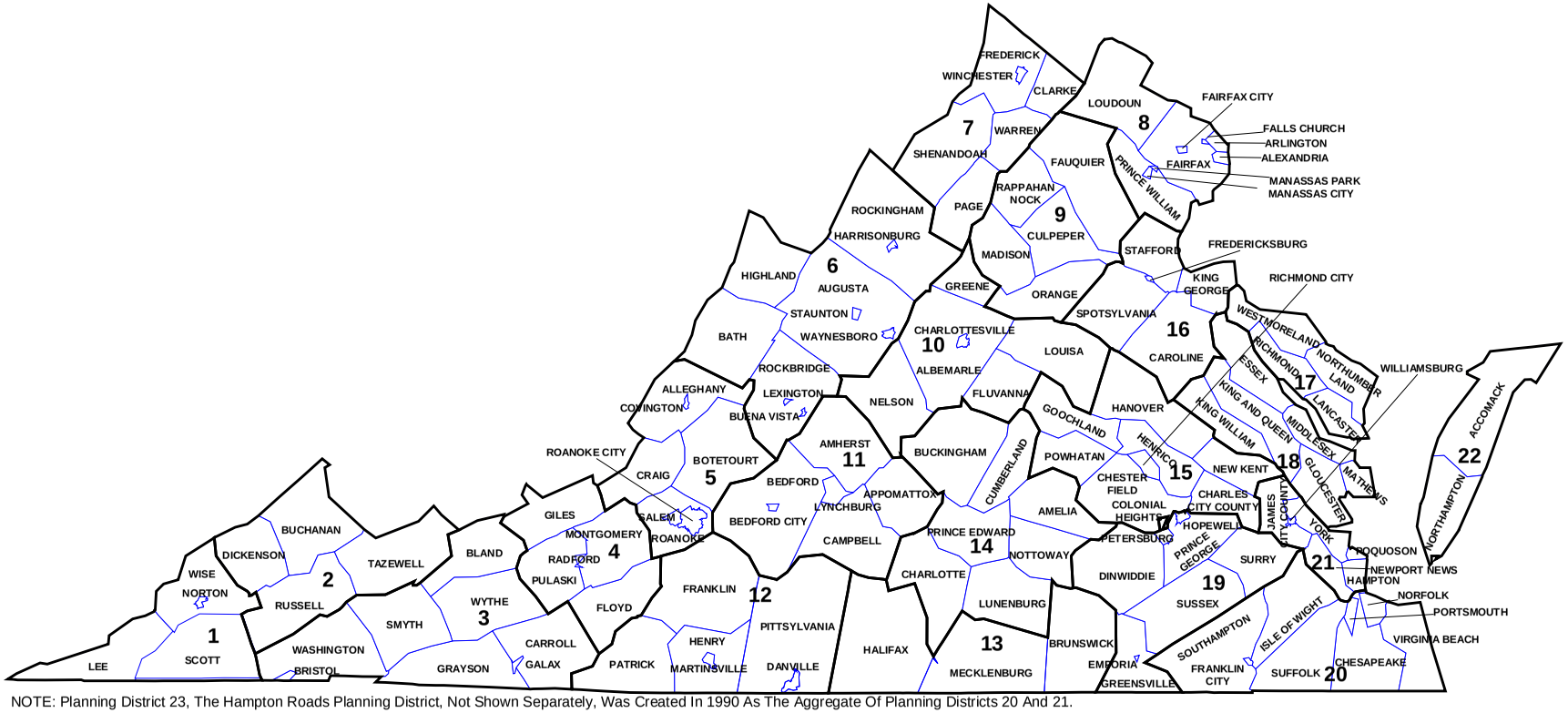

NOTE: Planning District 23, The Hampton Roads Planning District, Not Shown Separately, Was Created In 1990 As The Aggregate Of Planning Districts 20 And 21.

HEALTH DISTRICTS AND HEALTH SERVICE AREAS
COMMONWEALTH OF VIRGINIA
2013

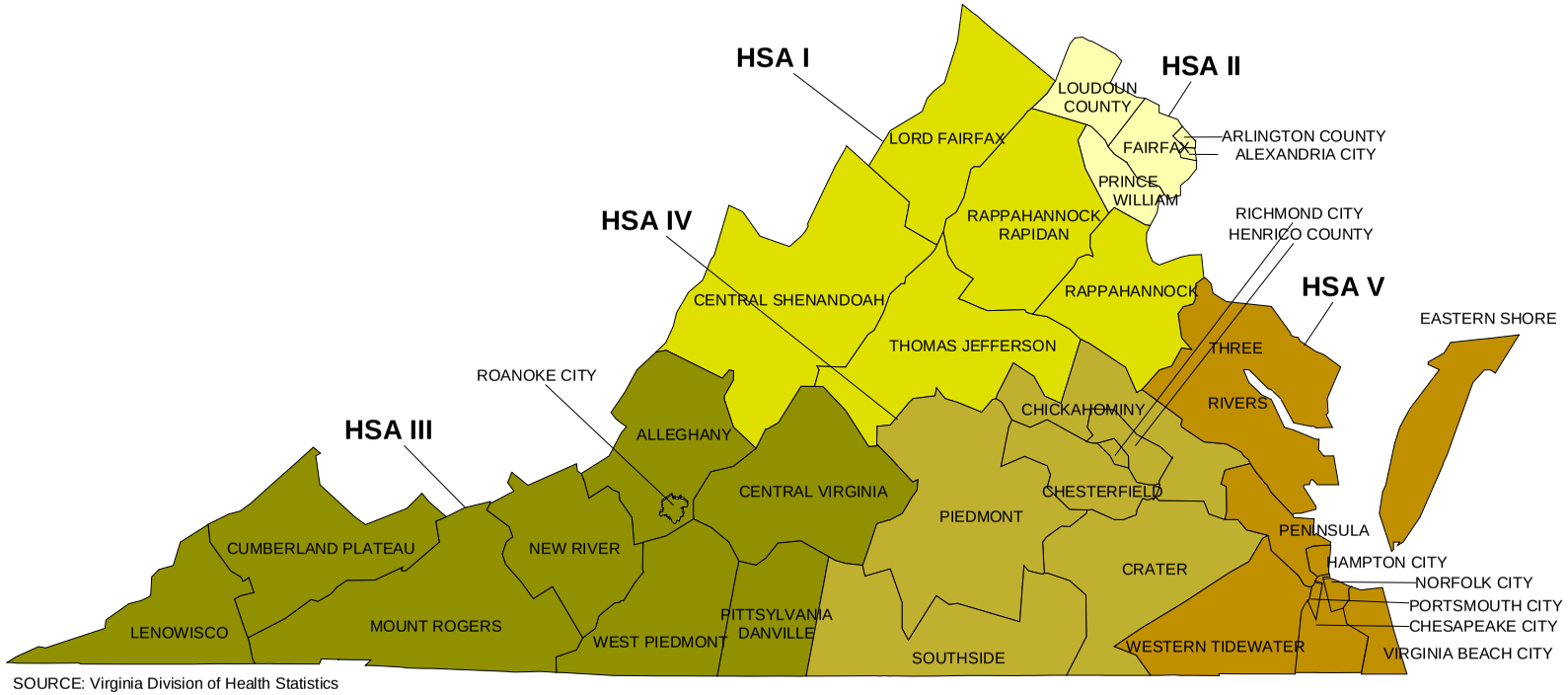

SOURCE: Virginia Division of Health Statistics

LOCAL JURISDICTIONS BY MEDICAL EXAMINER DISTRICTS
COMMONWEALTH OF VIRGINIA
2013

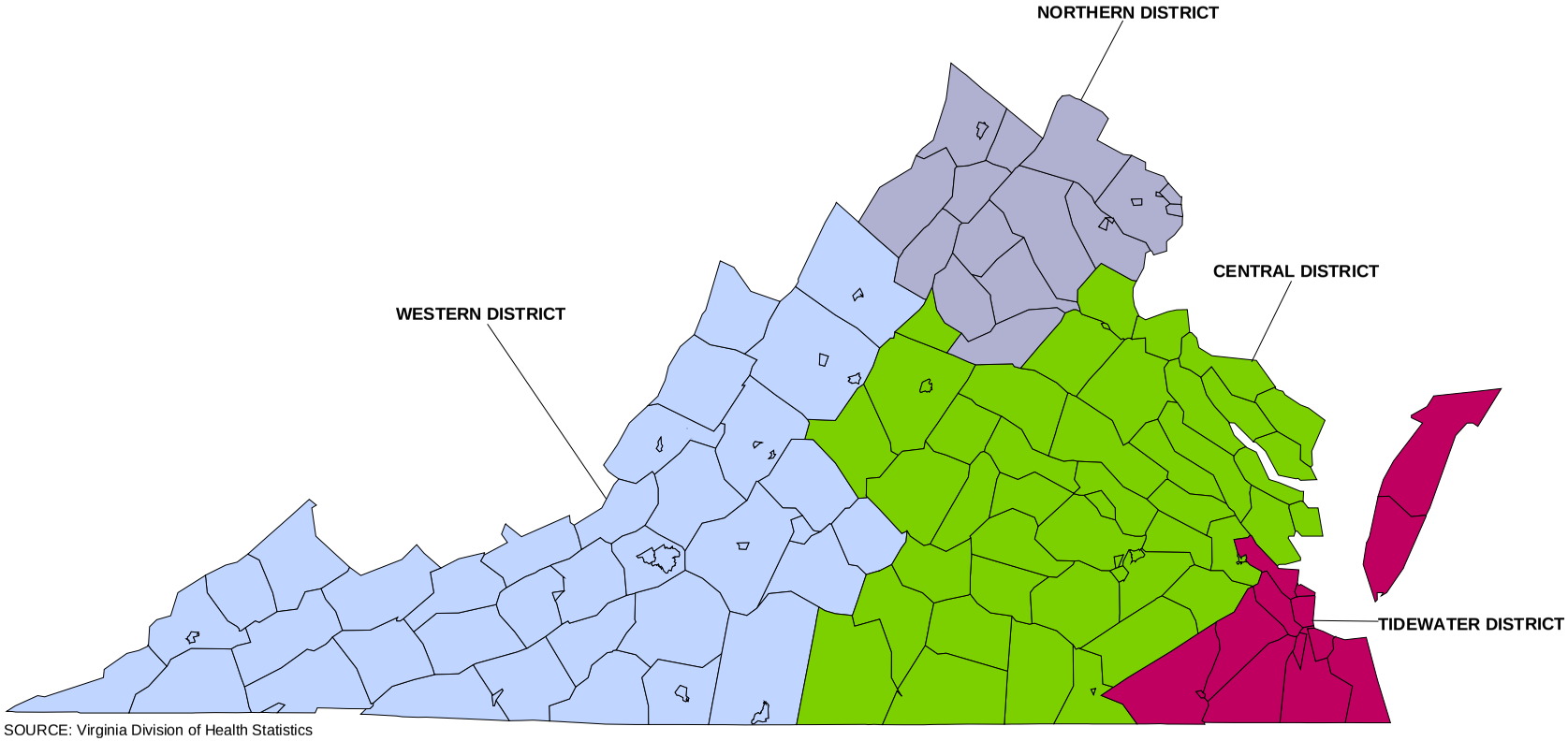

SOURCE: Virginia Division of Health Statistics

LOCAL JURISDICTIONS BY HMO REGIONS
COMMONWEALTH OF VIRGINIA
2013

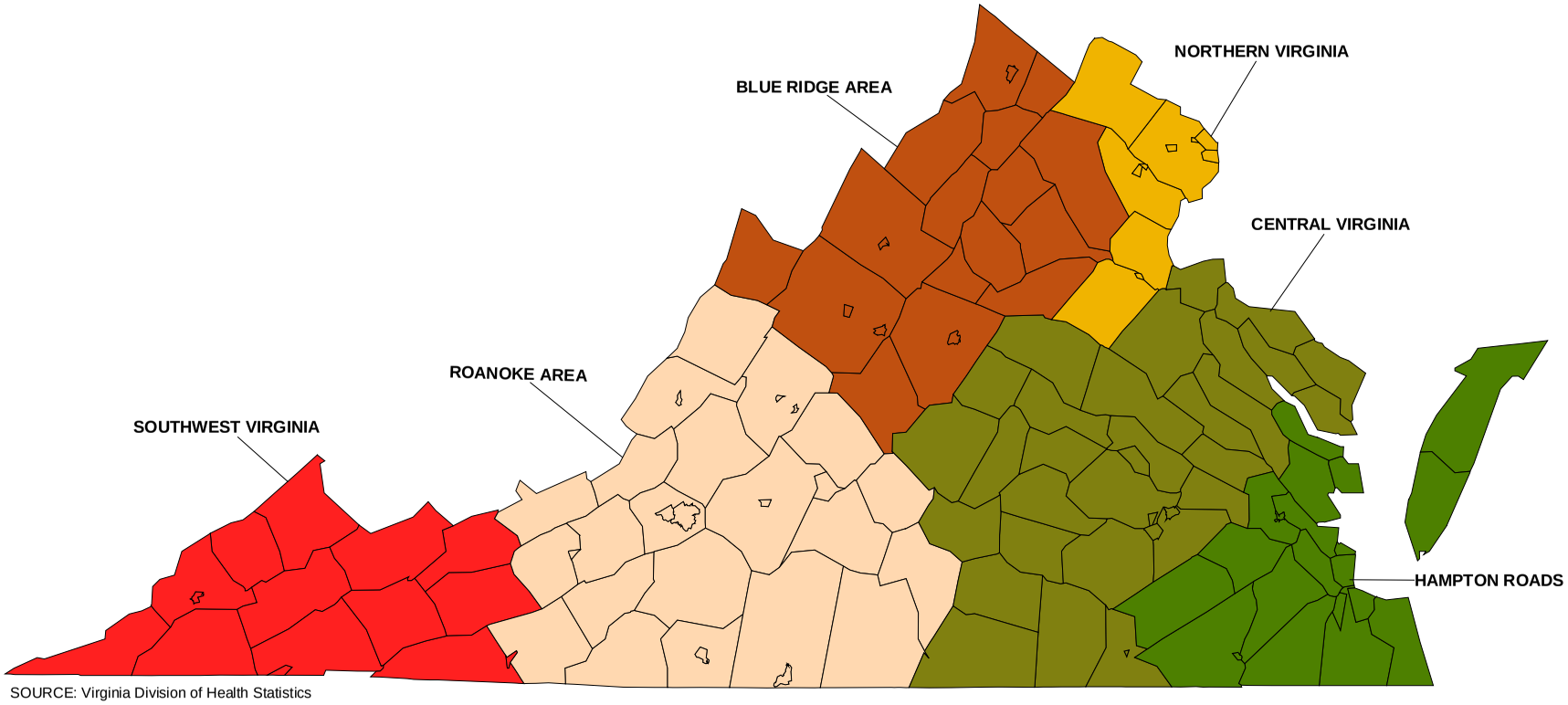

SOURCE: Virginia Division of Health Statistics

LOCAL JURISDICTIONS BY PERINATAL REGIONS
COMMONWEALTH OF VIRGINIA
2013

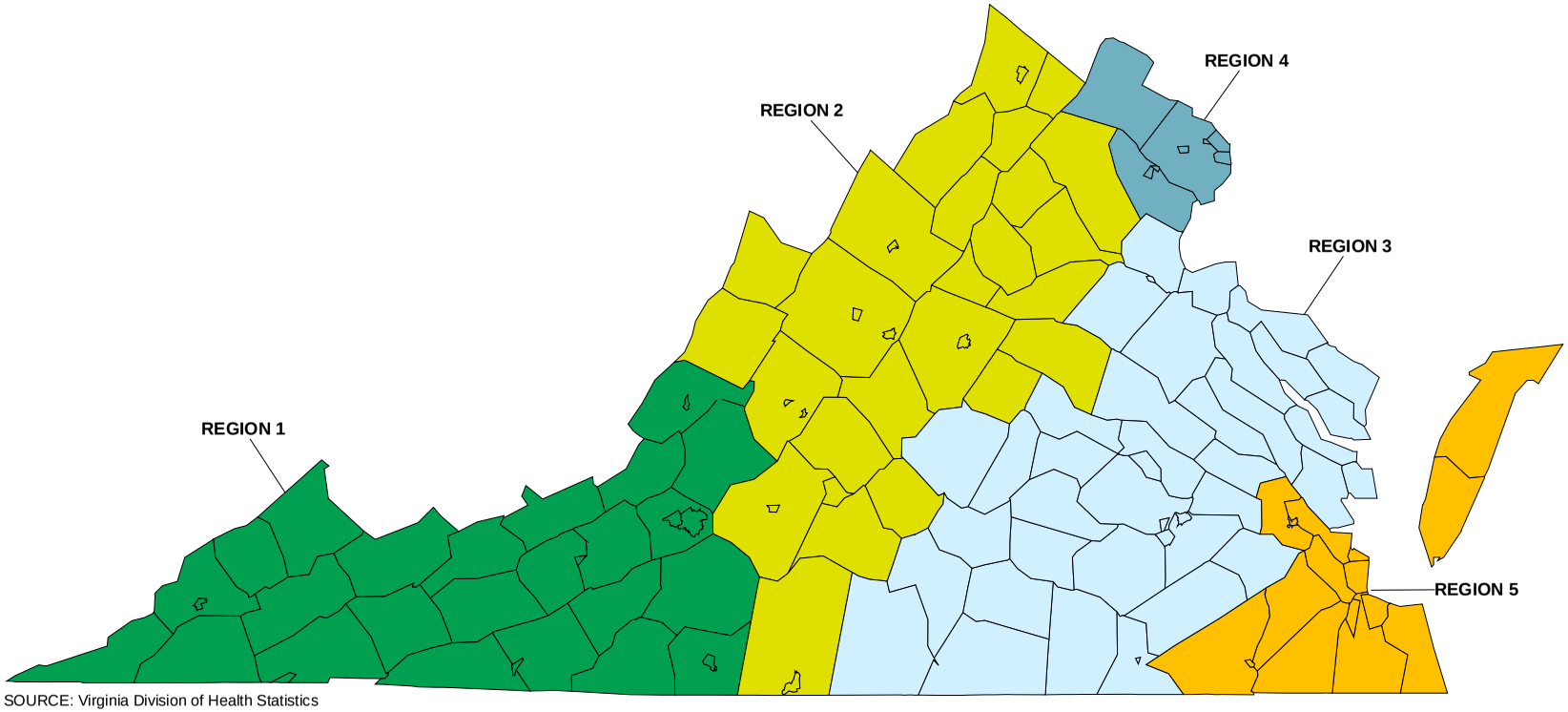

SOURCE: Virginia Division of Health Statistics

CHAPTER I

RESIDENT TEENAGE SUMMARY DATA

Vital Events	2012	2013	Percent Change
Total Teenage Pregnancies			
• Number	8,651	7,447	-13.9%
• Rate per 1,000 Females Ages 10-19	16.7	14.4	-13.8%
Teenage Live Births			
• Number	6,134	5,316	-13.3%
• Rate per 1,000 Females Ages 10-19	11.8	10.3	-12.7%
Teenage Induced Terminations			
• Number	2,232	1,902	-14.8%
• Rate per 1,000 Females Ages 10-19	4.3	3.7	-14.0%
Teenage Natural Fetal Deaths			
• Number	285	229	-19.6%
• Rate per 1,000 Females Ages 10-19	0.55	0.44	-20.0%
Teenage Infant Deaths			
• Number	53	52	-1.9%
• Rate per 1,000 Live Births to Ages 10-19	8.6	9.8	14.0%
Teenage Total Deaths			
• Number	304	279	-8.2%
• Rate per 100,000 Teen Population	28.7	26.4	-8.0%
Teenage Population			
• Total	1,058,560	1,057,209	-0.1%
• Males Ages 10-19	540,767	538,855	-0.4%
• Females Ages 10-19	517,793	518,354	0.1%

NOTE: The term *residence* in this report refers to the Virginia city or county where the mother resided at the time of a live birth, where the patient resided for an induced termination of pregnancy or a natural fetal death or in the case of a death where the decedent resided at the time of death.

TABLE 1
RESIDENT TEENAGE PREGNANCIES, LIVE BIRTHS, INDUCED TERMINATIONS, NATURAL FETAL DEATHS, INFANT DEATHS UNDER ONE YEAR OF AGE TO TEENAGE MOTHERS, AND TOTAL TEENAGE DEATHS WITH RATES PER 1,000 FEMALES AGES 10-19, LIVE BIRTHS, AND TOTAL TEEN POPULATION BY HEALTH DISTRICTS AND HEALTH SERVICE AREAS, MEDICAL EXAMINER DISTRICTS, HMO AND PERINATAL REGIONS, AND PLANNING DISTRICTS
VIRGINIA, 2013

HEALTH AREAS AND DISTRICTS, HMO AND PERINATAL REGIONS, AND PLANNING DISTRICTS	TEENAGE TOTAL PREGNANCIES	RATE PER 1,000 FEMALES	TEENAGE LIVE BIRTHS	RATE PER 1,000 FEMALES	TEENAGE INDUCED TERMINATIONS	RATE PER 1,000 FEMALES	TEENAGE FETAL DEATHS	RATE PER 1,000 FEMALES	TEENAGE INFANT DEATHS	RATE PER 1,000 LIVE BIRTHS	TEENAGE TOTAL DEATHS	RATE PER 100,000 POPULATION
HEALTH DISTRICTS AND HEALTH SERVICE AREAS												
COMMONWEALTH OF VIRGINIA	7,447	14.4	5,316	10.3	1,902	3.7	229	0.44	52	9.8	279	26.4
HEALTH SERVICE AREA I	1,085	12.4	820	9.4	227	2.6	38	0.44	8	9.8	56	32.0
CENTRAL SHENANDOAH DISTRICT 6	279	13.6	213	10.4	54	2.6	12	0.59	1	4.7	6	15.1
LORD FAIRFAX DISTRICT 7	213	14.8	184	12.8	18	1.2	11	0.76	2	10.9	8	27.2
RAPPAHANNOCK DISTRICT 16	309	11.8	221	8.5	81	3.1	7	0.27	1	4.5	25	47.5
RAPPAHANNOCK/RAPIDAN DISTRICT 9	130	11.6	90	8.0	36	3.2	4	0.36	2	22.2	8	34.6
THOMAS JEFFERSON DISTRICT 10	154	10.2	112	7.5	38	2.5	4	0.27	2	17.9	9	29.9
HEALTH SERVICE AREA II	1,210	8.2	830	5.6	360	2.4	20	0.14	10	12.0	54	17.9
ALEXANDRIA CITY DISTRICT	120	24.8	60	12.4	57	11.8	3	0.62	1	16.7	2	20.2
ARLINGTON COUNTY DISTRICT	51	6.3	45	5.6	6	0.7			1	22.2	2	12.2
FAIRFAX HEALTH DISTRICT	465	6.4	314	4.3	145	2.0	6	0.08	2	6.4	29	19.3
LOUDOUN COUNTY DISTRICT	120	4.6	85	3.3	32	1.2	3	0.12	5	58.8	7	13.3
PRINCE WILLIAM HEALTH DISTRICT	454	12.9	326	9.3	120	3.4	8	0.23	1	3.1	14	19.4
HEALTH SERVICE AREA III	1,491	18.2	1,233	15.0	195	2.4	63	0.77	13	10.5	46	27.5
LENOWISCO DISTRICT 1	108	21.1	106	20.7	1	0.2	1	0.20	4	37.7	1	9.4
CUMBERLAND PLATEAU DISTRICT 2	158	26.2	146	24.2	2	0.3	10	1.66			2	16.2
MOUNT ROGERS DISTRICT 3	234	22.0	219	20.6	10	0.9	5	0.47	1	4.6	6	27.2
NEW RIVER VALLEY DISTRICT 4	164	13.2	130	10.5	27	2.2	7	0.56			7	27.2
ALLEGHANY HEALTH DISTRICT	179	15.8	102	9.0	71	6.3	6	0.53	2	19.6	5	21.5
ROANOKE CITY DISTRICT	157	31.8	133	27.0	14	2.8	10	2.03			6	58.9
CENTRAL VIRGINIA DISTRICT 11	244	14.1	176	10.2	49	2.8	19	1.10	4	22.7	8	23.4
PITTSYLVANIA/DANVILLE DISTRICT	106	17.4	100	16.4	4	0.7	2	0.33			5	39.9
WEST PIEDMONT HEALTH DISTRICT	141	17.4	121	14.9	17	2.1	3	0.37	2	16.5	6	36.6
HEALTH SERVICE AREA IV	1,560	17.6	1,027	11.6	472	5.3	61	0.69	9	8.8	53	29.3
CHESTERFIELD HEALTH DISTRICT	285	10.6	189	7.0	84	3.1	12	0.45	5	26.5	15	27.0
CHICKAHOMINY HEALTH DISTRICT	109	10.8	64	6.3	40	4.0	5	0.49			8	38.1
HENRICO COUNTY DISTRICT	222	11.2	156	7.9	60	3.0	6	0.30	2	12.8	8	19.6
RICHMOND CITY DISTRICT	489	41.3	278	23.5	197	16.6	14	1.18	1	3.6	7	30.6
CRATER HEALTH DISTRICT	273	31.4	186	21.4	73	8.4	14	1.61			10	55.5
PIEDMONT DISTRICT 14	89	14.0	65	10.2	14	2.2	10	1.57	1	15.4	4	30.9
SOUTHSIDE DISTRICT 13	93	19.3	89	18.5	4	0.8					1	10.3
HEALTH SERVICE AREA V	2,101	18.5	1,406	12.4	648	5.7	47	0.41	12	8.5	70	30.1
EASTERN SHORE DISTRICT 22	48	20.8	36	15.6	9	3.9	3	1.30			1	20.8
THREE RIVERS HEALTH DISTRICT	125	16.7	99	13.2	25	3.3	1	0.13			3	19.4
HAMPTON CITY DISTRICT	173	20.0	122	14.1	50	5.8	1	0.12	3	24.6	5	28.5
PENINSULA HEALTH DISTRICT	373	16.1	269	11.6	97	4.2	7	0.30	3	11.2	15	31.9
CHESAPEAKE CITY DISTRICT	219	13.8	131	8.2	77	4.8	11	0.69	1	7.6	5	15.3
NORFOLK CITY DISTRICT	420	31.0	277	20.4	140	10.3	3	0.22	2	7.2	7	24.9
PORTSMOUTH CITY DISTRICT	181	33.9	129	24.2	48	9.0	4	0.75			6	54.3
VIRGINIA BEACH CITY DISTRICT	417	15.3	246	9.0	163	6.0	8	0.29	3	12.2	21	37.5
WESTERN TIDEWATER DISTRICT	145	15.1	97	10.1	39	4.1	9	0.94			7	35.8
NEWPORT NEWS CITY	280	23.9	208	17.8	69	5.9	3	0.26	2	9.6	8	33.8
COLONIAL PENINSULA AREA	93	8.1	61	5.3	28	2.5	4	0.35	1	16.4	7	29.9
UNKNOWN VA CITY OR COUNTY												
MEDICAL EXAMINER DISTRICTS, HEALTH MAINTENANCE ORGANIZATION REGIONS, AND PERINATAL REGIONS												
MED 1 - WESTERN VIRGINIA	1,770	17.3	1,446	14.1	249	2.4	75	0.73	14	9.7	52	25.1
MED 2 - NORTHERN VIRGINIA	1,553	9.0	1,104	6.4	414	2.4	35	0.20	14	12.7	70	19.8
MED 3 - CENTRAL VIRGINIA	2,210	15.5	1,498	10.5	636	4.5	76	0.53	12	8.0	91	31.3
MED 4 - TIDEWATER VIRGINIA	1,914	19.1	1,268	12.7	603	6.0	43	0.43	12	9.5	66	32.1
HMO 1 - SOUTHWEST VIRGINIA	467	23.2	439	21.8	12	0.6	16	0.79	4	9.1	9	21.6
HMO 2 - ROANOKE AREA	1,124	16.7	884	13.2	191	2.8	49	0.73	10	11.3	38	27.7
HMO 3 - BLUE RIDGE AREA	702	12.7	539	9.8	134	2.4	29	0.53	5	9.3	28	25.5
HMO 4 - NORTHERN VIRGINIA	1,466	8.6	1,009	5.9	430	2.5	27	0.16	11	10.9	70	20.2
HMO 5 - CENTRAL VIRGINIA	1,644	17.1	1,090	11.3	495	5.2	59	0.61	10	9.2	63	32.1
HMO 6 - HAMPTON ROADS	2,044	18.6	1,355	12.3	640	5.8	49	0.45	12	8.9	71	31.5
PER 1 - SOUTHWESTERN	1,141	19.5	957	16.3	142	2.4	42	0.72	9	9.4	33	27.4
PER 2 - WEST CENTRAL	1,126	13.3	875	10.4	199	2.4	52	0.62	11	12.6	44	26.0
PER 3 - EAST CENTRAL	1,994	16.3	1,347	11.0	578	4.7	69	0.56	10	7.4	81	32.5
PER 4 - NORTHERN	1,210	8.2	830	5.6	360	2.4	20	0.14	10	12.0	54	17.9
PER 5 - EASTERN	1,976	18.7	1,307	12.4	623	5.9	46	0.43	12	9.2	67	30.9
PLANNING DISTRICTS NOT COTERMINOUS WITH HEALTH DISTRICTS												
ALLEGHANY/ROANOKE DISTRICT 5	336	20.6	235	14.4	85	5.2	16	0.98	2	8.5	11	32.9
NORTHERN VIRGINIA DISTRICT 8	1,210	8.2	830	5.6	360	2.4	20	0.14	10	12.0	54	17.9
WEST PIEDMONT PLAN DISTRICT 12	247	17.4	221	15.6	21	1.5	5	0.35	2	9.0	11	38.0
RICHMOND REGIONAL DISTRICT 15	1,079	16.0	668	9.9	377	5.6	34	0.50	7	10.5	37	26.8
NORTHERN NECK PLAN DISTRICT 17	51	22.2	42	18.2	9	3.9					1	20.7
MIDDLE PENINSULA DISTRICT 18	74	14.2	57	11.0	16	3.1	1	0.19			2	18.7
CRATER PLANNING DISTRICT 19	299	30.3	205	20.8	77	7.8	17	1.72	1	4.9	11	54.2
SOUTHEASTERN VA PLAN DIST 20	1,382	19.3	880	12.3	467	6.5	35	0.49	6	6.8	46	31.2
PENINSULA PLANNING DISTRICT 21	546	17.2	391	12.3	147	4.6	8	0.25	6	15.3	20	30.9
HAMPTON ROADS PLAN DISTRICT 23	1,928	18.6	1,271	12.3	614	5.9	43	0.42	12	9.4	66	31.1

NOTE: The Colonial Peninsula Area is the Aggregate of James City County, York County, Poquoson City, and Williamsburg City.

TABLE 2
RESIDENT TEENAGE PREGNANCIES, LIVE BIRTHS, INDUCED TERMINATIONS, NATURAL FETAL DEATHS, INFANT DEATHS UNDER ONE YEAR OF AGE TO TEENAGE MOTHERS, AND TOTAL TEENAGE DEATHS WITH RATES PER 1,000 FEMALES AGES 10-19, LIVE BIRTHS, AND TOTAL TEEN POPULATION BY PLANNING DISTRICTS AND CITY OR COUNTY
VIRGINIA, 2013

PLANNING DISTRICT AND CITY / COUNTY	TEENAGE TOTAL PREGNANCIES	RATE PER 1,000 FEMALES	TEENAGE LIVE BIRTHS	RATE PER 1,000 FEMALES	TEENAGE INDUCED TERMINATIONS	RATE PER 1,000 FEMALES	TEENAGE FETAL DEATHS	RATE PER 1,000 FEMALES	TEENAGE INFANT DEATHS	RATE PER 1,000 LIVE BIRTHS	TEENAGE TOTAL DEATHS	RATE PER 100,000 POPULATION
COMMONWEALTH OF VIRGINIA	7,447	14.4	5,316	10.3	1,902	3.7	229	0.44	52	9.8	279	26.4
PLANNING DISTRICT 1	108	21.1	106	20.7	1	0.2	1	0.20	4	37.7	1	9.4
LEE COUNTY	25	19.5	25	19.5					1	40.0		
SCOTT COUNTY	19	15.5	19	15.5					1	52.6		
WISE COUNTY	61	25.7	59	24.8	1	0.4	1	0.42	2	33.9	1	20.2
NORTON CITY	3	12.4	3	12.4								
PLANNING DISTRICT 2	158	26.2	146	24.2	2	0.3	10	1.66			2	16.2
BUCHANAN COUNTY	25	21.2	24	20.4			1	0.85			1	40.8
DICKENSON COUNTY	21	24.3	20	23.1			1	1.16				
RUSSELL COUNTY	51	33.2	47	30.6			4	2.61				
TAZEWELL COUNTY	61	24.8	55	22.3	2	0.8	4	1.63			1	19.8
PLANNING DISTRICT 3	234	22.0	219	20.6	10	0.9	5	0.47	1	4.6	6	27.2
BLAND COUNTY	2	6.3	2	6.3							1	141.4
CARROLL COUNTY	33	20.0	32	19.4	1	0.6			1	31.3		
GRAYSON COUNTY	23	28.0	20	24.4	1	1.2	2	2.44			1	60.2
SMYTH COUNTY	35	19.7	34	19.2	1	0.6					2	55.1
WASHINGTON COUNTY	59	19.2	52	16.9	6	1.9	1	0.32			2	31.5
WYTHE COUNTY	38	24.0	37	23.4			1	0.63				
BRISTOL CITY	27	28.3	26	27.3	1	1.0						
GALAX CITY	17	38.8	16	36.5			1	2.28				
PLANNING DISTRICT 4	164	13.2	130	10.5	27	2.2	7	0.56			7	27.2
FLOYD COUNTY	15	16.8	12	13.5	2	2.2	1	1.12			2	109.6
GILES COUNTY	13	12.7	8	7.8	3	2.9	2	1.96				
MONTGOMERY COUNTY	70	10.1	56	8.1	11	1.6	3	0.43			3	20.3
PULASKI COUNTY	45	25.9	40	23.0	5	2.9					1	27.4
RADFORD CITY	21	11.3	14	7.5	6	3.2	1	0.54			1	29.7
PLANNING DISTRICT 5	336	20.6	235	14.4	85	5.2	16	0.98	2	8.5	11	32.9
ALLEGHANY COUNTY	7	7.3	7	7.3							2	99.3
BOTETOURT COUNTY	18	8.7	12	5.8	6	2.9			1	83.3		
CRAIG COUNTY	10	31.3	10	31.3							2	325.7
ROANOKE COUNTY	100	17.0	49	8.3	47	8.0	4	0.68			1	8.4
COVINGTON CITY	14	41.4	5	14.8	8	23.7	1	2.96				
ROANOKE CITY	157	31.8	133	27.0	14	2.8	10	2.03			6	58.9
SALEM CITY	30	16.8	19	10.6	10	5.6	1	0.56	1	52.6		
PLANNING DISTRICT 6	279	13.6	213	10.4	54	2.6	12	0.59	1	4.7	6	15.1
AUGUSTA COUNTY	45	10.4	39	9.0	6	1.4					4	44.3
BATH COUNTY	6	26.3	5	21.9	1	4.4						
HIGHLAND COUNTY												
ROCKBRIDGE COUNTY	8	7.0	7	6.1	1	0.9			1	142.9		
ROCKINGHAM COUNTY	66	12.2	56	10.4	7	1.3	3	0.56			2	18.7
BUENA VISTA CITY	5	10.3	4	8.2	1	2.1						
HARRISONBURG CITY	78	14.5	54	10.1	20	3.7	4	0.75				
LEXINGTON CITY	10	15.8	7	11.1	2	3.2	1	1.58				
STAUNTON CITY	33	21.2	18	11.5	12	7.7	3	1.92				
WAYNESBORO CITY	28	23.3	23	19.1	4	3.3	1	0.83				
PLANNING DISTRICT 7	213	14.8	184	12.8	18	1.2	11	0.76	2	10.9	8	27.2
CLARKE COUNTY	8	8.8	7	7.7	1	1.1					1	54.5
FREDERICK COUNTY	52	9.6	47	8.7	3	0.6	2	0.37	1	21.3	3	27.1
PAGE COUNTY	28	20.5	23	16.9	2	1.5	3	2.20			1	35.9
SHENANDOAH COUNTY	47	18.7	43	17.1	1	0.4	3	1.19				
WARREN COUNTY	46	18.2	39	15.5	5	2.0	2	0.79			3	59.3
WINCHESTER CITY	32	18.7	25	14.6	6	3.5	1	0.58	1	40.0		
PLANNING DISTRICT 8	1,210	8.2	830	5.6	360	2.4	20	0.14	10	12.0	54	17.9
ARLINGTON COUNTY	51	6.3	45	5.6	6	0.7			1	22.2	2	12.2
FAIRFAX COUNTY	432	6.1	304	4.3	122	1.7	6	0.08	2	6.6	29	19.9
LOUDOUN COUNTY	120	4.6	85	3.3	32	1.2	3	0.12	5	58.8	7	13.3
PRINCE WILLIAM COUNTY	354	11.3	275	8.8	73	2.3	6	0.19			14	21.8
ALEXANDRIA CITY	120	24.8	60	12.4	57	11.8	3	0.62	1	16.7	2	20.2
FAIRFAX CITY	14	10.7	8	6.1	6	4.6						
FALLS CHURCH CITY	19	19.9	2	2.1	17	17.8						
MANASSAS CITY	99	35.5	50	17.9	47	16.9	2	0.72	1	20.0		
MANASSAS PARK CITY	1	1.0	1	1.0								
PLANNING DISTRICT 9	130	11.6	90	8.0	36	3.2	4	0.36	2	22.2	8	34.6
CULPEPER COUNTY	51	15.7	33	10.2	16	4.9	2	0.62	2	60.6	2	29.8
FAUQUIER COUNTY	37	7.9	26	5.5	11	2.3					1	10.4
MADISON COUNTY	7	8.4	4	4.8	3	3.6					2	123.6
ORANGE COUNTY	34	16.5	26	12.6	6	2.9	2	0.97			3	70.0
RAPPAHANNOCK COUNTY	1	2.4	1	2.4								
PLANNING DISTRICT 10	154	10.2	112	7.5	38	2.5	4	0.27	2	17.9	9	29.9
ALBEMARLE COUNTY	42	5.4	32	4.1	9	1.2	1	0.13			3	19.8
FLUVANNA COUNTY	14	8.6	12	7.4	2	1.2			1	83.3		
GREENE COUNTY	16	14.8	10	9.3	5	4.6	1	0.93	1	100.0	1	42.1
LOUISA COUNTY	31	16.7	25	13.4	5	2.7	1	0.54			3	78.1
NELSON COUNTY	13	17.3	9	12.0	4	5.3					1	62.3
CHARLOTTESVILLE CITY	38	19.1	24	12.1	13	6.5	1	0.50			1	25.4
PLANNING DISTRICT 11	244	14.1	176	10.2	49	2.8	19	1.10	4	22.7	8	23.4
AMHERST COUNTY	39	19.0	24	11.7	11	5.4	4	1.95			3	73.7
APPOMATTOX COUNTY	12	13.2	11	12.1			1	1.10			1	53.6
BEDFORD COUNTY	41	9.4	38	8.7	2	0.5	1	0.23			3	33.3
CAMPBELL COUNTY	45	13.4	36	10.7	6	1.8	3	0.90	1	27.8		
BEDFORD CITY	8	23.4	1	2.9	4	11.7	3	8.77	2	2,000.0		
LYNCHBURG CITY	99	15.8	66	10.5	26	4.1	7	1.12	1	15.2	1	8.4

NOTES: Total Pregnancy, Live Birth, Induced Termination, And Natural Fetal Death Rates Are Per 1,000 Projected Population Data For Females Ages 10-19.
Infant Death Rates Are Per 1,000 Teenage Live Births. Teenage Death Rates Are Per 100,000 Projected Population Data For Males And Females Ages 10-19.
Population Estimates Are From The U.S. Bureau of the Census.

[continued]

TABLE 2
RESIDENT TEENAGE PREGNANCIES, LIVE BIRTHS, INDUCED TERMINATIONS, NATURAL FETAL DEATHS, INFANT DEATHS UNDER ONE YEAR OF AGE TO TEENAGE MOTHERS, AND TOTAL TEENAGE DEATHS WITH RATES PER 1,000 FEMALES AGES 10-19, LIVE BIRTHS, AND TOTAL TEEN POPULATION BY PLANNING DISTRICTS AND CITY OR COUNTY
VIRGINIA, 2013

PLANNING DISTRICT AND CITY / COUNTY	TEENAGE TOTAL PREGNANCIES	RATE PER 1,000 FEMALES	TEENAGE LIVE BIRTHS	RATE PER 1,000 FEMALES	TEENAGE INDUCED TERMINATIONS	RATE PER 1,000 FEMALES	TEENAGE FETAL DEATHS	RATE PER 1,000 FEMALES	TEENAGE INFANT DEATHS	RATE PER 1,000 LIVE BIRTHS	TEENAGE TOTAL DEATHS	RATE PER 100,000 POPULATION
COMMONWEALTH OF VIRGINIA	7,447	14.4	5,316	10.3	1,902	3.7	229	0.44	52	9.8	279	26.4
PLANNING DISTRICT 12	247	17.4	221	15.6	21	1.5	5	0.35	2	9.0	11	38.0
FRANKLIN COUNTY	51	14.9	38	11.1	13	3.8					1	14.6
HENRY COUNTY	57	19.3	52	17.7	3	1.0	2	0.68	2	38.5	1	16.7
PATRICK COUNTY	13	13.2	13	13.2							3	150.9
PITTSYLVANIA COUNTY	39	10.6	36	9.8	2	0.5	1	0.27			4	53.0
DANVILLE CITY	67	27.7	64	26.5	2	0.8	1	0.41			1	20.0
MARTINSVILLE CITY	20	26.3	18	23.7	1	1.3	1	1.32			1	64.0
PLANNING DISTRICT 13	93	19.3	89	18.5	4	0.8					1	10.3
BRUNSWICK COUNTY	16	17.7	14	15.5	2	2.2						
HALIFAX COUNTY	52	24.3	52	24.3							1	23.0
MECKLENBURG COUNTY	25	14.1	23	13.0	2	1.1						
PLANNING DISTRICT 14	89	14.0	65	10.2	14	2.2	10	1.57	1	15.4	4	30.9
AMELIA COUNTY	11	14.8	9	12.1	2	2.7					1	65.9
BUCKINGHAM COUNTY	8	9.9	5	6.2	2	2.5	1	1.24			1	57.0
CHARLOTTE COUNTY	19	25.1	15	19.8	3	4.0	1	1.32				
CUMBERLAND COUNTY	4	6.8	3	5.1			1	1.69			1	84.9
LUNENBURG COUNTY	12	19.1	7	11.2	2	3.2	3	4.78			1	75.4
NOTTOWAY COUNTY	19	22.7	14	16.7	2	2.4	3	3.59	1	71.4		
PRINCE EDWARD COUNTY	16	7.9	12	5.9	3	1.5	1	0.50				
PLANNING DISTRICT 15	1,079	16.0	668	9.9	377	5.6	34	0.50	7	10.5	37	26.8
CHARLES CITY COUNTY	4	12.4	2	6.2	2	6.2						
CHESTERFIELD COUNTY	243	10.1	160	6.6	76	3.1	7	0.29	4	25.0	12	24.2
GOOCHLAND COUNTY	14	11.0	7	5.5	6	4.7	1	0.79			1	38.4
HANOVER COUNTY	76	10.4	45	6.1	28	3.8	3	0.41			5	32.9
HENRICO COUNTY	222	11.2	156	7.9	60	3.0	6	0.30	2	12.8	8	19.6
NEW KENT COUNTY	15	12.7	10	8.5	4	3.4	1	0.85			2	81.4
POWHATAN COUNTY	16	9.9	10	6.2	4	2.5	2	1.24			2	54.2
RICHMOND CITY	489	41.3	278	23.5	197	16.6	14	1.18	1	3.6	7	30.6
PLANNING DISTRICT 16	309	11.8	221	8.5	81	3.1	7	0.27	1	4.5	25	47.5
CAROLINE COUNTY	33	19.2	28	16.3	5	2.9					5	143.0
KING GEORGE COUNTY	20	11.7	14	8.2	6	3.5					4	112.9
SPOTSYLVANIA COUNTY	105	11.1	94	10.0	10	1.1	1	0.11	1	10.6	9	46.5
STAFFORD COUNTY	87	7.9	59	5.4	23	2.1	5	0.45			7	31.4
FREDERICKSBURG CITY	64	29.0	26	11.8	37	16.8	1	0.45				
PLANNING DISTRICT 17	51	22.2	42	18.2	9	3.9					1	20.7
LANCASTER COUNTY	8	16.9	8	16.9								
NORTHUMBERLAND COUNTY	13	25.6	9	17.8	4	7.9						
RICHMOND COUNTY	7	16.7	5	11.9	2	4.8						
WESTMORELAND COUNTY	23	25.5	20	22.2	3	3.3					1	54.2
PLANNING DISTRICT 18	74	14.2	57	11.0	16	3.1	1	0.19			2	18.7
ESSEX COUNTY	7	10.1	6	8.6	1	1.4						
GLOUCESTER COUNTY	31	14.6	21	9.9	10	4.7					1	22.2
KING AND QUEEN COUNTY	8	20.7	7	18.1	1	2.6						
KING WILLIAM COUNTY	14	13.7	10	9.8	3	2.9	1	0.98				
MATHEWS COUNTY	3	5.9	3	5.9							1	97.8
MIDDLESEX COUNTY	11	24.0	10	21.8	1	2.2						
PLANNING DISTRICT 19	299	30.3	205	20.8	77	7.8	17	1.72	1	4.9	11	54.2
DINWIDDIE COUNTY	22	12.6	16	9.2	3	1.7	3	1.72			1	27.7
GREENSVILLE COUNTY	18	33.0	17	31.2	1	1.8					1	87.7
PRINCE GEORGE COUNTY	23	10.3	19	8.5	4	1.8					2	43.1
SURRY COUNTY	5	12.9	2	5.2	2	5.2	1	2.58				
SUSSEX COUNTY	18	34.7	12	23.2	4	7.7	2	3.86			2	186.9
COLONIAL HEIGHTS CITY	26	22.4	19	16.4	4	3.4	3	2.58	1	52.6	1	43.8
EMPORIA CITY	16	42.8	8	21.4	7	18.7	1	2.67			1	131.6
HOPEWELL CITY	54	41.1	35	26.6	17	12.9	2	1.52				
PETERSBURG CITY	117	73.8	77	48.5	35	22.1	5	3.15			3	91.0
PLANNING DISTRICT 20	1,382	19.3	880	12.3	467	6.5	35	0.49	6	6.8	46	31.2
ISLE OF WIGHT COUNTY	28	12.8	14	6.4	12	5.5	2	0.91			2	43.7
SOUTHAMPTON COUNTY	8	7.4	4	3.7	3	2.8	1	0.92			1	46.9
CHESAPEAKE CITY	219	13.8	131	8.2	77	4.8	11	0.69	1	7.6	5	15.3
FRANKLIN CITY	23	42.7	19	35.3	4	7.4					1	94.7
NORFOLK CITY	420	31.0	277	20.4	140	10.3	3	0.22	2	7.2	7	24.9
PORTSMOUTH CITY	181	33.9	129	24.2	48	9.0	4	0.75			6	54.3
SUFFOLK CITY	86	14.9	60	10.4	20	3.5	6	1.04			3	25.4
VIRGINIA BEACH CITY	417	15.3	246	9.0	163	6.0	8	0.29	3	12.2	21	37.5
PLANNING DISTRICT 21	546	17.2	391	12.3	147	4.6	8	0.25	6	15.3	20	30.9
JAMES CITY COUNTY	33	7.8	33	7.8							1	11.4
YORK COUNTY	23	4.7	17	3.5	5	1.0	1	0.21	1	58.8	5	49.7
HAMPTON CITY	173	20.0	122	14.1	50	5.8	1	0.12	3	24.6	5	28.5
NEWPORT NEWS CITY	280	23.9	208	17.8	69	5.9	3	0.26	2	9.6	8	33.8
POQUOSON CITY	8	9.4	5	5.9	3	3.5					1	54.8
WILLIAMSBURG CITY	29	19.4	6	4.0	20	13.4	3	2.01				
PLANNING DISTRICT 22	48	20.8	36	15.6	9	3.9	3	1.30			1	20.8
ACCOMACK COUNTY	34	19.6	23	13.2	8	4.6	3	1.73			1	27.6
NORTHAMPTON COUNTY	14	24.3	13	22.6	1	1.7						
PLANNING DISTRICT 23	1,928	18.6	1,271	12.3	614	5.9	43	0.42	12	9.4	66	31.1
UNKNOWN VA CITY OR COUNTY												

NOTE: PLANNING DISTRICT 23, THE HAMPTON ROADS PLANNING DISTRICT, WAS CREATED IN 1990 AS THE AGGREGATE OF PLANNING DISTRICTS 20 AND 21.

TABLE 3
RESIDENT TEENAGE PREGNANCIES, LIVE BIRTHS, INDUCED TERMINATIONS, NATURAL FETAL DEATHS, INFANT DEATHS UNDER ONE YEAR OF AGE TO TEENAGE MOTHERS, AND TOTAL TEENAGE DEATHS WITH RATES PER 1,000 FEMALES AGES 10-19, LIVE BIRTHS, AND TOTAL TEEN POPULATION BY HEALTH DISTRICTS AND HEALTH SERVICE AREAS BY CITY OR COUNTY
VIRGINIA, 2013

HEALTH DISTRICTS AND HEALTH SERVICE AREAS BY CITY/COUNTY IN PLANNING DISTRICT ORDER	TEENAGE TOTAL PREGNANCIES	RATE PER 1,000 FEMALES	TEENAGE LIVE BIRTHS	RATE PER 1,000 FEMALES	TEENAGE INDUCED TERMINATIONS	RATE PER 1,000 FEMALES	TEENAGE FETAL DEATHS	RATE PER 1,000 FEMALES	TEENAGE INFANT DEATHS	RATE PER 1,000 LIVE BIRTHS	TEENAGE TOTAL DEATHS	RATE PER 100,000 POPULATION
COMMONWEALTH OF VIRGINIA	7,447	14.4	5,316	10.3	1,902	3.7	229	0.44	52	9.8	279	26.4
HEALTH SERVICE AREA I	1,085	12.4	820	9.4	227	2.6	38	0.44	8	9.8	56	32.0
HEALTH SERVICE AREA II	1,210	8.2	830	5.6	360	2.4	20	0.14	10	12.0	54	17.9
HEALTH SERVICE AREA III	1,491	18.2	1,233	15.0	195	2.4	63	0.77	13	10.5	46	27.5
HEALTH SERVICE AREA IV	1,560	17.6	1,027	11.6	472	5.3	61	0.69	9	8.8	53	29.3
HEALTH SERVICE AREA V	2,101	18.5	1,406	12.4	648	5.7	47	0.41	12	8.5	70	30.1
LENOWISCO DISTRICT	108	21.1	106	20.7	1	0.2	1	0.20	4	37.7	1	9.4
LEE COUNTY	25	19.5	25	19.5					1	40.0		
SCOTT COUNTY	19	15.5	19	15.5					1	52.6		
WISE COUNTY	61	25.7	59	24.8	1	0.4	1	0.42	2	33.9	1	20.2
NORTON CITY	3	12.4	3	12.4								
CUMBERLAND PLATEAU	158	26.2	146	24.2	2	0.3	10	1.66			2	16.2
BUCHANAN COUNTY	25	21.2	24	20.4			1	0.85			1	40.8
DICKENSON COUNTY	21	24.3	20	23.1			1	1.16				
RUSSELL COUNTY	51	33.2	47	30.6			4	2.61				
TAZEWELL COUNTY	61	24.8	55	22.3	2	0.8	4	1.63			1	19.8
MOUNT ROGERS DISTRICT	234	22.0	219	20.6	10	0.9	5	0.47	1	4.6	6	27.2
BLAND COUNTY	2	6.3	2	6.3							1	141.4
CARROLL COUNTY	33	20.0	32	19.4	1	0.6			1	31.3		
GRAYSON COUNTY	23	28.0	20	24.4	1	1.2	2	2.44			1	60.2
SMYTH COUNTY	35	19.7	34	19.2	1	0.6					2	55.1
WASHINGTON COUNTY	59	19.2	52	16.9	6	1.9	1	0.32			2	31.5
WYTHE COUNTY	38	24.0	37	23.4			1	0.63				
BRISTOL CITY	27	28.3	26	27.3	1	1.0						
GALAX CITY	17	38.8	16	36.5			1	2.28				
NEW RIVER DISTRICT	164	13.2	130	10.5	27	2.2	7	0.56			7	27.2
FLOYD COUNTY	15	16.8	12	13.5	2	2.2	1	1.12			2	109.6
GILES COUNTY	13	12.7	8	7.8	3	2.9	2	1.96				
MONTGOMERY COUNTY	70	10.1	56	8.1	11	1.6	3	0.43			3	20.3
PULASKI COUNTY	45	25.9	40	23.0	5	2.9					1	27.4
RADFORD CITY	21	11.3	14	7.5	6	3.2	1	0.54			1	29.7
ALLEGHANY DISTRICT	179	15.8	102	9.0	71	6.3	6	0.53	2	19.6	5	21.5
ALLEGHANY COUNTY	7	7.3	7	7.3							2	99.3
BOTETOURT COUNTY	18	8.7	12	5.8	6	2.9			1	83.3		
CRAIG COUNTY	10	31.3	10	31.3							2	325.7
ROANOKE COUNTY	100	17.0	49	8.3	47	8.0	4	0.68			1	8.4
COVINGTON CITY	14	41.4	5	14.8	8	23.7	1	2.96				
SALEM CITY	30	16.8	19	10.6	10	5.6	1	0.56	1	52.6		
ROANOKE CITY DISTRICT	157	31.8	133	27.0	14	2.8	10	2.03			6	58.9
CENTRAL SHENANDOAH	279	13.6	213	10.4	54	2.6	12	0.59	1	4.7	6	15.1
AUGUSTA COUNTY	45	10.4	39	9.0	6	1.4					4	44.3
BATH COUNTY	6	26.3	5	21.9	1	4.4						
HIGHLAND COUNTY												
ROCKBRIDGE COUNTY	8	7.0	7	6.1	1	0.9			1	142.9		
ROCKINGHAM COUNTY	66	12.2	56	10.4	7	1.3	3	0.56			2	18.7
BUENA VISTA CITY	5	10.3	4	8.2	1	2.1						
HARRISONBURG CITY	78	14.5	54	10.1	20	3.7	4	0.75				
LEXINGTON CITY	10	15.8	7	11.1	2	3.2	1	1.58				
STAUNTON CITY	33	21.2	18	11.5	12	7.7	3	1.92				
WAYNESBORO CITY	28	23.3	23	19.1	4	3.3	1	0.83				
LORD FAIRFAX DISTRICT	213	14.8	184	12.8	18	1.2	11	0.76	2	10.9	8	27.2
CLARKE COUNTY	8	8.8	7	7.7	1	1.1					1	54.5
FREDERICK COUNTY	52	9.6	47	8.7	3	0.6	2	0.37	1	21.3	3	27.1
PAGE COUNTY	28	20.5	23	16.9	2	1.5	3	2.20			1	35.9
SHENANDOAH COUNTY	47	18.7	43	17.1	1	0.4	3	1.19				
WARREN COUNTY	46	18.2	39	15.5	5	2.0	2	0.79			3	59.3
WINCHESTER CITY	32	18.7	25	14.6	6	3.5	1	0.58	1	40.0		
ALEXANDRIA DISTRICT	120	24.8	60	12.4	57	11.8	3	0.62	1	16.7	2	20.2
ARLINGTON DISTRICT	51	6.3	45	5.6	6	0.7			1	22.2	2	12.2
FAIRFAX DISTRICT	465	6.4	314	4.3	145	2.0	6	0.08	2	6.4	29	19.3
FAIRFAX COUNTY	432	6.1	304	4.3	122	1.7	6	0.08	2	6.6	29	19.9
FAIRFAX CITY	14	10.7	8	6.1	6	4.6						
FALLS CHURCH CITY	19	19.9	2	2.1	17	17.8						
LOUDOUN DISTRICT	120	4.6	85	3.3	32	1.2	3	0.12	5	58.8	7	13.3
PRINCE WILLIAM DISTRICT	454	12.9	326	9.3	120	3.4	8	0.23	1	3.1	14	19.4
PRINCE WILLIAM COUNTY	354	11.3	275	8.8	73	2.3	6	0.19			14	21.8
MANASSAS CITY	99	35.5	50	17.9	47	16.9	2	0.72	1	20.0		
MANASSAS PARK CITY	1	1.0	1	1.0								
RAPPAHANNOCK/RAPIDAN	130	11.6	90	8.0	36	3.2	4	0.36	2	22.2	8	34.6
CULPEPER COUNTY	51	15.7	33	10.2	16	4.9	2	0.62	2	60.6	2	29.8
FAUQUIER COUNTY	37	7.9	26	5.5	11	2.3					1	10.4
MADISON COUNTY	7	8.4	4	4.8	3	3.6					2	123.6
ORANGE COUNTY	34	16.5	26	12.6	6	2.9	2	0.97			3	70.0
RAPPAHANNOCK COUNTY	1	2.4	1	2.4								
THOMAS JEFFERSON	154	10.2	112	7.5	38	2.5	4	0.27	2	17.9	9	29.9
ALBEMARLE COUNTY	42	5.4	32	4.1	9	1.2	1	0.13			3	19.8
FLUVANNA COUNTY	14	8.6	12	7.4	2	1.2			1	83.3		
GREENE COUNTY	16	14.8	10	9.3	5	4.6	1	0.93	1	100.0	1	42.1
LOUISA COUNTY	31	16.7	25	13.4	5	2.7	1	0.54			3	78.1
NELSON COUNTY	13	17.3	9	12.0	4	5.3					1	62.3
CHARLOTTESVILLE CITY	38	19.1	24	12.1	13	6.5	1	0.50			1	25.4

NOTES: Health Service Area I is the Northwest Virginia Area of the Five Health Districts of Planning Districts 6-7, 9-10, and 16.
Health Service Area II is the Northern Virginia Area of the Five Health Districts of Planning District 8.
Health Service Area III is the Southwest Virginia Area of the Nine Health Districts of Planning Districts 1-5 and 11-12.
Health Service Area IV is the Central Virginia Area of the Seven Health Districts of Planning Districts 13-15 and 19.
Health Service Area V is the Eastern Virginia Area of the Nine Health Districts of Planning Districts 17-18 and 20-22.

[continued]

TABLE 3
RESIDENT TEENAGE PREGNANCIES, LIVE BIRTHS, INDUCED TERMINATIONS, NATURAL FETAL DEATHS, INFANT DEATHS UNDER ONE YEAR OF AGE TO TEENAGE MOTHERS, AND TOTAL TEENAGE DEATHS WITH RATES PER 1,000 FEMALES AGES 10-19, LIVE BIRTHS, AND TOTAL TEEN POPULATION BY HEALTH DISTRICTS AND HEALTH SERVICE AREAS BY CITY OR COUNTY
VIRGINIA, 2013

HEALTH DISTRICTS AND HEALTH SERVICE AREAS BY CITY/COUNTY IN PLANNING DISTRICT ORDER	TEENAGE TOTAL PREGNANCIES	RATE PER 1,000 FEMALES	TEENAGE LIVE BIRTHS	RATE PER 1,000 FEMALES	TEENAGE INDUCED TERMINATIONS	RATE PER 1,000 FEMALES	TEENAGE FETAL DEATHS	RATE PER 1,000 FEMALES	TEENAGE INFANT DEATHS	RATE PER 1,000 LIVE BIRTHS	TEENAGE TOTAL DEATHS	RATE PER 100,000 POPULATION
CENTRAL VIRGINIA	244	14.1	176	10.2	49	2.8	19	1.10	4	22.7	8	23.4
AMHERST COUNTY	39	19.0	24	11.7	11	5.4	4	1.95			3	73.7
APPOMATTOX COUNTY	12	13.2	11	12.1			1	1.10			1	53.6
BEDFORD COUNTY	41	9.4	38	8.7	2	0.5	1	0.23			3	33.3
CAMPBELL COUNTY	45	13.4	36	10.7	6	1.8	3	0.90	1	27.8		
BEDFORD CITY	8	23.4	1	2.9	4	11.7	3	8.77	2	2,000.0		
LYNCHBURG CITY	99	15.8	66	10.5	26	4.1	7	1.12	1	15.2	1	8.4
PITTSYLVANIA/DANVILLE	106	17.4	100	16.4	4	0.7	2	0.33			5	39.9
PITTSYLVANIA COUNTY	39	10.6	36	9.8	2	0.5	1	0.27			4	53.0
DANVILLE CITY	67	27.7	64	26.5	2	0.8	1	0.41			1	20.0
WEST PIEDMONT	141	17.4	121	14.9	17	2.1	3	0.37	2	16.5	6	36.6
FRANKLIN COUNTY	51	14.9	38	11.1	13	3.8					1	14.6
HENRY COUNTY	57	19.3	52	17.7	3	1.0	2	0.68	2	38.5	1	16.7
PATRICK COUNTY	13	13.2	13	13.2							3	150.9
MARTINSVILLE CITY	20	26.3	18	23.7	1	1.3	1	1.32			1	64.0
SOUTHSIDE DISTRICT	93	19.3	89	18.5	4	0.8					1	10.3
BRUNSWICK COUNTY	16	17.7	14	15.5	2	2.2						
HALIFAX COUNTY	52	24.3	52	24.3							1	23.0
MECKLENBURG COUNTY	25	14.1	23	13.0	2	1.1						
PIEDMONT DISTRICT	89	14.0	65	10.2	14	2.2	10	1.57	1	15.4	4	30.9
AMELIA COUNTY	11	14.8	9	12.1	2	2.7					1	65.9
BUCKINGHAM COUNTY	8	9.9	5	6.2	2	2.5	1	1.24			1	57.0
CHARLOTTE COUNTY	19	25.1	15	19.8	3	4.0	1	1.32				
CUMBERLAND COUNTY	4	6.8	3	5.1			1	1.69			1	84.9
LUNENBURG COUNTY	12	19.1	7	11.2	2	3.2	3	4.78			1	75.4
NOTTOWAY COUNTY	19	22.7	14	16.7	2	2.4	3	3.59	1	71.4		
PRINCE EDWARD COUNTY	16	7.9	12	5.9	3	1.5	1	0.50				
CHESTERFIELD DISTRICT	285	10.6	189	7.0	84	3.1	12	0.45	5	26.5	15	27.0
CHESTERFIELD COUNTY	243	10.1	160	6.6	76	3.1	7	0.29	4	25.0	12	24.2
POWHATAN COUNTY	16	9.9	10	6.2	4	2.5	2	1.24			2	54.2
COLONIAL HEIGHTS CITY	26	22.4	19	16.4	4	3.4	3	2.58	1	52.6	1	43.8
CHICKAHOMINY DISTRICT	109	10.8	64	6.3	40	4.0	5	0.49			8	38.1
CHARLES CITY COUNTY	4	12.4	2	6.2	2	6.2						
GOOCHLAND COUNTY	14	11.0	7	5.5	6	4.7	1	0.79			1	38.4
HANOVER COUNTY	76	10.4	45	6.1	28	3.8	3	0.41			5	32.9
NEW KENT COUNTY	15	12.7	10	8.5	4	3.4	1	0.85			2	81.4
HENRICO DISTRICT	222	11.2	156	7.9	60	3.0	6	0.30	2	12.8	8	19.6
RICHMOND CITY DISTRICT	489	41.3	278	23.5	197	16.6	14	1.18	1	3.6	7	30.6
RAPPAHANNOCK DISTRICT	309	11.8	221	8.5	81	3.1	7	0.27	1	4.5	25	47.5
CAROLINE COUNTY	33	19.2	28	16.3	5	2.9					5	143.0
KING GEORGE COUNTY	20	11.7	14	8.2	6	3.5					4	112.9
SPOTSYLVANIA COUNTY	105	11.1	94	10.0	10	1.1	1	0.11	1	10.6	9	46.5
STAFFORD COUNTY	87	7.9	59	5.4	23	2.1	5	0.45			7	31.4
FREDERICKSBURG CITY	64	29.0	26	11.8	37	16.8	1	0.45				
THREE RIVERS DISTRICT	125	16.7	99	13.2	25	3.3	1	0.13			3	19.4
LANCASTER COUNTY	8	16.9	8	16.9								
NORTHUMBERLAND COUNTY	13	25.6	9	17.8	4	7.9						
RICHMOND COUNTY	7	16.7	5	11.9	2	4.8						
WESTMORELAND COUNTY	23	25.5	20	22.2	3	3.3					1	54.2
ESSEX COUNTY	7	10.1	6	8.6	1	1.4						
GLOUCESTER COUNTY	31	14.6	21	9.9	10	4.7					1	22.2
KING AND QUEEN COUNTY	8	20.7	7	18.1	1	2.6						
KING WILLIAM COUNTY	14	13.7	10	9.8	3	2.9	1	0.98				
MATHEWS COUNTY	3	5.9	3	5.9							1	97.8
MIDDLESEX COUNTY	11	24.0	10	21.8	1	2.2						
CRATER DISTRICT	273	31.4	186	21.4	73	8.4	14	1.61			10	55.5
DINWIDDIE COUNTY	22	12.6	16	9.2	3	1.7	3	1.72			1	27.7
GREENSVILLE COUNTY	18	33.0	17	31.2	1	1.8					1	87.7
PRINCE GEORGE COUNTY	23	10.3	19	8.5	4	1.8					2	43.1
SURRY COUNTY	5	12.9	2	5.2	2	5.2	1	2.58				
SUSSEX COUNTY	18	34.7	12	23.2	4	7.7	2	3.86			2	186.9
EMPORIA CITY	16	42.8	8	21.4	7	18.7	1	2.67			1	131.6
HOPEWELL CITY	54	41.1	35	26.6	17	12.9	2	1.52				
PETERSBURG CITY	117	73.8	77	48.5	35	22.1	5	3.15			3	91.0
CHESAPEAKE DISTRICT	219	13.8	131	8.2	77	4.8	11	0.69	1	7.6	5	15.3
NORFOLK DISTRICT	420	31.0	277	20.4	140	10.3	3	0.22	2	7.2	7	24.9
PORTSMOUTH DISTRICT	181	33.9	129	24.2	48	9.0	4	0.75			6	54.3
VIRGINIA BEACH DISTRICT	417	15.3	246	9.0	163	6.0	8	0.29	3	12.2	21	37.5
WESTERN TIDEWATER	145	15.1	97	10.1	39	4.1	9	0.94			7	35.8
ISLE OF WIGHT COUNTY	28	12.8	14	6.4	12	5.5	2	0.91			2	43.7
SOUTHAMPTON COUNTY	8	7.4	4	3.7	3	2.8	1	0.92			1	46.9
FRANKLIN CITY	23	42.7	19	35.3	4	7.4					1	94.7
SUFFOLK CITY	86	14.9	60	10.4	20	3.5	6	1.04			3	25.4
HAMPTON DISTRICT	173	20.0	122	14.1	50	5.8	1	0.12	3	24.6	5	28.5
PENINSULA DISTRICT	373	16.1	269	11.6	97	4.2	7	0.30	3	11.2	15	31.9
JAMES CITY COUNTY	33	7.8	33	7.8							1	11.4
YORK COUNTY	23	4.7	17	3.5	5	1.0	1	0.21	1	58.8	5	49.7
NEWPORT NEWS CITY	280	23.9	208	17.8	69	5.9	3	0.26	2	9.6	8	33.8
POQUOSON CITY	8	9.4	5	5.9	3	3.5					1	54.8
WILLIAMSBURG CITY	29	19.4	6	4.0	20	13.4	3	2.01				
EASTERN SHORE	48	20.8	36	15.6	9	3.9	3	1.30			1	20.8
ACCOMACK COUNTY	34	19.6	23	13.2	8	4.6	3	1.73			1	27.6
NORTHAMPTON COUNTY	14	24.3	13	22.6	1	1.7						
UNKNOWN VA CITY OR COUNTY												

NOTES: The Planning District 15 Ruling Includes Colonial Heights as a Part of the Chesterfield Health District, Although a Part of Planning District 19.
Adding the Components in the Planning District 15 Ruling will Thus Overstate the District Total, With the Planning District 19 Total Understated.
The Three Rivers Health District Ruling Embraces Planning Districts 17 and 18. These are Sorted and Spaced Into Their Parts in the County Listing.
The Hampton Roads Planning District 23 (Not Listed Separately) Was Created in 1990 as the Aggregate of Planning Districts 20 and 21.

TABLE 4
RESIDENT TEENAGE PREGNANCIES, LIVE BIRTHS, INDUCED TERMINATIONS, NATURAL FETAL DEATHS, INFANT DEATHS UNDER ONE YEAR OF AGE TO TEENAGE MOTHERS, AND TOTAL TEENAGE DEATHS WITH RATES PER 1,000 FEMALES AGES 10-19, LIVE BIRTHS, AND TOTAL TEEN POPULATION BY MEDICAL EXAMINER DISTRICTS BY PLANNING DISTRICTS AND CITY OR COUNTY
VIRGINIA, 2013

MEDICAL EXAMINER DISTRICTS AND PLANNING DISTRICTS BY CITY AND COUNTY	TEENAGE TOTAL PREGNANCIES	RATE PER 1,000 FEMALES	TEENAGE LIVE BIRTHS	RATE PER 1,000 FEMALES	TEENAGE INDUCED TERMINATIONS	RATE PER 1,000 FEMALES	TEENAGE FETAL DEATHS	RATE PER 1,000 FEMALES	TEENAGE INFANT DEATHS	RATE PER 1,000 LIVE BIRTHS	TEENAGE TOTAL DEATHS	RATE PER 100,000 POPULATION
COMMONWEALTH OF VIRGINIA	7,447	14.4	5,316	10.3	1,902	3.7	229	0.44	52	9.8	279	26.4
WESTERN VIRGINIA DISTRICT	1,770	17.3	1,446	14.1	249	2.4	75	0.73	14	9.7	52	25.1
PLANNING DISTRICT 1	108	21.1	106	20.7	1	0.2	1	0.20	4	37.7	1	9.4
LEE COUNTY	25	19.5	25	19.5					1	40.0		
SCOTT COUNTY	19	15.5	19	15.5					1	52.6		
WISE COUNTY	61	25.7	59	24.8	1	0.4	1	0.42	2	33.9	1	20.2
NORTON CITY	3	12.4	3	12.4								
PLANNING DISTRICT 2	158	26.2	146	24.2	2	0.3	10	1.66			2	16.2
BUCHANAN COUNTY	25	21.2	24	20.4			1	0.85			1	40.8
DICKENSON COUNTY	21	24.3	20	23.1			1	1.16				
RUSSELL COUNTY	51	33.2	47	30.6			4	2.61				
TAZEWELL COUNTY	61	24.8	55	22.3	2	0.8	4	1.63			1	19.8
PLANNING DISTRICT 3	234	22.0	219	20.6	10	0.9	5	0.47	1	4.6	6	27.2
BLAND COUNTY	2	6.3	2	6.3							1	141.4
CARROLL COUNTY	33	20.0	32	19.4	1	0.6			1	31.3		
GRAYSON COUNTY	23	28.0	20	24.4	1	1.2	2	2.44			1	60.2
SMYTH COUNTY	35	19.7	34	19.2	1	0.6					2	55.1
WASHINGTON COUNTY	59	19.2	52	16.9	6	1.9	1	0.32			2	31.5
WYTHE COUNTY	38	24.0	37	23.4			1	0.63				
BRISTOL CITY	27	28.3	26	27.3	1	1.0						
GALAX CITY	17	38.8	16	36.5			1	2.28				
PLANNING DISTRICT 4	164	13.2	130	10.5	27	2.2	7	0.56			7	27.2
FLOYD COUNTY	15	16.8	12	13.5	2	2.2	1	1.12			2	109.6
GILES COUNTY	13	12.7	8	7.8	3	2.9	2	1.96				
MONTGOMERY COUNTY	70	10.1	56	8.1	11	1.6	3	0.43			3	20.3
PULASKI COUNTY	45	25.9	40	23.0	5	2.9					1	27.4
RADFORD CITY	21	11.3	14	7.5	6	3.2	1	0.54			1	29.7
PLANNING DISTRICT 5	336	20.6	235	14.4	85	5.2	16	0.98	2	8.5	11	32.9
ALLEGHANY COUNTY	7	7.3	7	7.3							2	99.3
BOTETOURT COUNTY	18	8.7	12	5.8	6	2.9			1	83.3		
CRAIG COUNTY	10	31.3	10	31.3							2	325.7
ROANOKE COUNTY	100	17.0	49	8.3	47	8.0	4	0.68			1	8.4
COVINGTON CITY	14	41.4	5	14.8	8	23.7	1	2.96				
ROANOKE CITY	157	31.8	133	27.0	14	2.8	10	2.03			6	58.9
SALEM CITY	30	16.8	19	10.6	10	5.6	1	0.56	1	52.6		
PLANNING DISTRICT 6	279	13.6	213	10.4	54	2.6	12	0.59	1	4.7	6	15.1
AUGUSTA COUNTY	45	10.4	39	9.0	6	1.4					4	44.3
BATH COUNTY	6	26.3	5	21.9	1	4.4						
HIGHLAND COUNTY												
ROCKBRIDGE COUNTY	8	7.0	7	6.1	1	0.9			1	142.9		
ROCKINGHAM COUNTY	66	12.2	56	10.4	7	1.3	3	0.56			2	18.7
BUENA VISTA CITY	5	10.3	4	8.2	1	2.1						
HARRISONBURG CITY	78	14.5	54	10.1	20	3.7	4	0.75				
LEXINGTON CITY	10	15.8	7	11.1	2	3.2	1	1.58				
STAUNTON CITY	33	21.2	18	11.5	12	7.7	3	1.92				
WAYNESBORO CITY	28	23.3	23	19.1	4	3.3	1	0.83				
PLANNING DISTRICT 11	244	14.1	176	10.2	49	2.8	19	1.10	4	22.7	8	23.4
AMHERST COUNTY	39	19.0	24	11.7	11	5.4	4	1.95			3	73.7
APPOMATTOX COUNTY	12	13.2	11	12.1			1	1.10			1	53.6
BEDFORD COUNTY	41	9.4	38	8.7	2	0.5	1	0.23			3	33.3
CAMPBELL COUNTY	45	13.4	36	10.7	6	1.8	3	0.90	1	27.8		
BEDFORD CITY	8	23.4	1	2.9	4	11.7	3	8.77	2	2,000.0		
LYNCHBURG CITY	99	15.8	66	10.5	26	4.1	7	1.12	1	15.2	1	8.4
PLANNING DISTRICT 12	247	17.4	221	15.6	21	1.5	5	0.35	2	9.0	11	38.0
FRANKLIN COUNTY	51	14.9	38	11.1	13	3.8					1	14.6
HENRY COUNTY	57	19.3	52	17.7	3	1.0	2	0.68	2	38.5	1	16.7
PATRICK COUNTY	13	13.2	13	13.2							3	150.9
PITTSYLVANIA COUNTY	39	10.6	36	9.8	2	0.5	1	0.27			4	53.0
DANVILLE CITY	67	27.7	64	26.5	2	0.8	1	0.41			1	20.0
MARTINSVILLE CITY	20	26.3	18	23.7	1	1.3	1	1.32			1	64.0
NORTHERN VIRGINIA DISTRICT	1,553	9.0	1,104	6.4	414	2.4	35	0.20	14	12.7	70	19.8
PLANNING DISTRICT 7	213	14.8	184	12.8	18	1.2	11	0.76	2	10.9	8	27.2
CLARKE COUNTY	8	8.8	7	7.7	1	1.1					1	54.5
FREDERICK COUNTY	52	9.6	47	8.7	3	0.6	2	0.37	1	21.3	3	27.1
PAGE COUNTY	28	20.5	23	16.9	2	1.5	3	2.20			1	35.9
SHENANDOAH COUNTY	47	18.7	43	17.1	1	0.4	3	1.19				
WARREN COUNTY	46	18.2	39	15.5	5	2.0	2	0.79			3	59.3
WINCHESTER CITY	32	18.7	25	14.6	6	3.5	1	0.58	1	40.0		
PLANNING DISTRICT 8	1,210	8.2	830	5.6	360	2.4	20	0.14	10	12.0	54	17.9
ARLINGTON COUNTY	51	6.3	45	5.6	6	0.7			1	22.2	2	12.2
FAIRFAX COUNTY	432	6.1	304	4.3	122	1.7	6	0.08	2	6.6	29	19.9
LOUDOUN COUNTY	120	4.6	85	3.3	32	1.2	3	0.12	5	58.8	7	13.3
PRINCE WILLIAM COUNTY	354	11.3	275	8.8	73	2.3	6	0.19			14	21.8
ALEXANDRIA CITY	120	24.8	60	12.4	57	11.8	3	0.62	1	16.7	2	20.2
FAIRFAX CITY	14	10.7	8	6.1	6	4.6						
FALLS CHURCH CITY	19	19.9	2	2.1	17	17.8						
MANASSAS CITY	99	35.5	50	17.9	47	16.9	2	0.72	1	20.0		
MANASSAS PARK CITY	1	1.0	1	1.0								
PLANNING DISTRICT 9	130	11.6	90	8.0	36	3.2	4	0.36	2	22.2	8	34.6
CULPEPER COUNTY	51	15.7	33	10.2	16	4.9	2	0.62	2	60.6	2	29.8
FAUQUIER COUNTY	37	7.9	26	5.5	11	2.3					1	10.4
MADISON COUNTY	7	8.4	4	4.8	3	3.6					2	123.6
ORANGE COUNTY	34	16.5	26	12.6	6	2.9	2	0.97			3	70.0
RAPPAHANNOCK COUNTY	1	2.4	1	2.4								

[continued]

TABLE 4
RESIDENT TEENAGE PREGNANCIES, LIVE BIRTHS, INDUCED TERMINATIONS, NATURAL FETAL DEATHS, INFANT DEATHS UNDER ONE YEAR OF AGE TO TEENAGE MOTHERS, AND TOTAL TEENAGE DEATHS WITH RATES PER 1,000 FEMALES AGES 10-19, LIVE BIRTHS, AND TOTAL TEEN POPULATION BY MEDICAL EXAMINER DISTRICTS BY PLANNING DISTRICTS AND CITY OR COUNTY
VIRGINIA, 2013

MEDICAL EXAMINER DISTRICTS AND PLANNING DISTRICTS BY CITY AND COUNTY	TEENAGE TOTAL PREGNANCIES	RATE PER 1,000 FEMALES	TEENAGE LIVE BIRTHS	RATE PER 1,000 FEMALES	TEENAGE INDUCED TERMINATIONS	RATE PER 1,000 FEMALES	TEENAGE FETAL DEATHS	RATE PER 1,000 FEMALES	TEENAGE INFANT DEATHS	RATE PER 1,000 LIVE BIRTHS	TEENAGE TOTAL DEATHS	RATE PER 100,000 POPULATION
COMMONWEALTH OF VIRGINIA	7,447	14.4	5,316	10.3	1,902	3.7	229	0.44	52	9.8	279	26.4
CENTRAL VIRGINIA DISTRICT	2,210	15.5	1,498	10.5	636	4.5	76	0.53	12	8.0	91	31.3
PLANNING DISTRICT 10	154	10.2	112	7.5	38	2.5	4	0.27	2	17.9	9	29.9
ALBEMARLE COUNTY	42	5.4	32	4.1	9	1.2	1	0.13			3	19.8
FLUVANNA COUNTY	14	8.6	12	7.4	2	1.2			1	83.3		
GREENE COUNTY	16	14.8	10	9.3	5	4.6	1	0.93	1	100.0	1	42.1
LOUISA COUNTY	31	16.7	25	13.4	5	2.7	1	0.54			3	78.1
NELSON COUNTY	13	17.3	9	12.0	4	5.3					1	62.3
CHARLOTTESVILLE CITY	38	19.1	24	12.1	13	6.5	1	0.50			1	25.4
PLANNING DISTRICT 13	93	19.3	89	18.5	4	0.8					1	10.3
BRUNSWICK COUNTY	16	17.7	14	15.5	2	2.2						
HALIFAX COUNTY	52	24.3	52	24.3							1	23.0
MECKLENBURG COUNTY	25	14.1	23	13.0	2	1.1						
PLANNING DISTRICT 14	89	14.0	65	10.2	14	2.2	10	1.57	1	15.4	4	30.9
AMELIA COUNTY	11	14.8	9	12.1	2	2.7					1	65.9
BUCKINGHAM COUNTY	8	9.9	5	6.2	2	2.5	1	1.24			1	57.0
CHARLOTTE COUNTY	19	25.1	15	19.8	3	4.0	1	1.32				
CUMBERLAND COUNTY	4	6.8	3	5.1			1	1.69			1	84.9
LUNENBURG COUNTY	12	19.1	7	11.2	2	3.2	3	4.78			1	75.4
NOTTOWAY COUNTY	19	22.7	14	16.7	2	2.4	3	3.59	1	71.4		
PRINCE EDWARD COUNTY	16	7.9	12	5.9	3	1.5	1	0.50				
PLANNING DISTRICT 15	1,079	16.0	668	9.9	377	5.6	34	0.50	7	10.5	37	26.8
CHARLES CITY COUNTY	4	12.4	2	6.2	2	6.2						
CHESTERFIELD COUNTY	243	10.1	160	6.6	76	3.1	7	0.29	4	25.0	12	24.2
GOOCHLAND COUNTY	14	11.0	7	5.5	6	4.7	1	0.79			1	38.4
HANOVER COUNTY	76	10.4	45	6.1	28	3.8	3	0.41			5	32.9
HENRICO COUNTY	222	11.2	156	7.9	60	3.0	6	0.30	2	12.8	8	19.6
NEW KENT COUNTY	15	12.7	10	8.5	4	3.4	1	0.85			2	81.4
POWHATAN COUNTY	16	9.9	10	6.2	4	2.5	2	1.24			2	54.2
RICHMOND CITY	489	41.3	278	23.5	197	16.6	14	1.18	1	3.6	7	30.6
PLANNING DISTRICT 16	309	11.8	221	8.5	81	3.1	7	0.27	1	4.5	25	47.5
CAROLINE COUNTY	33	19.2	28	16.3	5	2.9					5	143.0
KING GEORGE COUNTY	20	11.7	14	8.2	6	3.5					4	112.9
SPOTSYLVANIA COUNTY	105	11.1	94	10.0	10	1.1	1	0.11	1	10.6	9	46.5
STAFFORD COUNTY	87	7.9	59	5.4	23	2.1	5	0.45			7	31.4
FREDERICKSBURG CITY	64	29.0	26	11.8	37	16.8	1	0.45				
PLANNING DISTRICT 17	51	22.2	42	18.2	9	3.9					1	20.7
LANCASTER COUNTY	8	16.9	8	16.9								
NORTHUMBERLAND COUNTY	13	25.6	9	17.8	4	7.9						
RICHMOND COUNTY	7	16.7	5	11.9	2	4.8						
WESTMORELAND COUNTY	23	25.5	20	22.2	3	3.3					1	54.2
PLANNING DISTRICT 18	74	14.2	57	11.0	16	3.1	1	0.19			2	18.7
ESSEX COUNTY	7	10.1	6	8.6	1	1.4						
GLOUCESTER COUNTY	31	14.6	21	9.9	10	4.7					1	22.2
KING AND QUEEN COUNTY	8	20.7	7	18.1	1	2.6						
KING WILLIAM COUNTY	14	13.7	10	9.8	3	2.9	1	0.98				
MATHEWS COUNTY	3	5.9	3	5.9							1	97.8
MIDDLESEX COUNTY	11	24.0	10	21.8	1	2.2						
PLANNING DISTRICT 19	299	30.3	205	20.8	77	7.8	17	1.72	1	4.9	11	54.2
DINWIDDIE COUNTY	22	12.6	16	9.2	3	1.7	3	1.72			1	27.7
GREENSVILLE COUNTY	18	33.0	17	31.2	1	1.8					1	87.7
PRINCE GEORGE COUNTY	23	10.3	19	8.5	4	1.8					2	43.1
SURRY COUNTY	5	12.9	2	5.2	2	5.2	1	2.58				
SUSSEX COUNTY	18	34.7	12	23.2	4	7.7	2	3.86			2	186.9
COLONIAL HEIGHTS CITY	26	22.4	19	16.4	4	3.4	3	2.58	1	52.6	1	43.8
EMPORIA CITY	16	42.8	8	21.4	7	18.7	1	2.67			1	131.6
HOPEWELL CITY	54	41.1	35	26.6	17	12.9	2	1.52				
PETERSBURG CITY	117	73.8	77	48.5	35	22.1	5	3.15			3	91.0
PLANNING DISTRICT 21 (WEST)	62	10.8	39	6.8	20	3.5	3	0.52			1	8.7
JAMES CITY COUNTY	33	7.8	33	7.8							1	11.4
WILLIAMSBURG CITY	29	19.4	6	4.0	20	13.4	3	2.01				
TIDEWATER VIRGINIA DISTRICT	1,914	19.1	1,268	12.7	603	6.0	43	0.43	12	9.5	66	32.1
PLANNING DISTRICT 20	1,382	19.3	880	12.3	467	6.5	35	0.49	6	6.8	46	31.2
ISLE OF WIGHT COUNTY	28	12.8	14	6.4	12	5.5	2	0.91			2	43.7
SOUTHAMPTON COUNTY	8	7.4	4	3.7	3	2.8	1	0.92			1	46.9
CHESAPEAKE CITY	219	13.8	131	8.2	77	4.8	11	0.69	1	7.6	5	15.3
FRANKLIN CITY	23	42.7	19	35.3	4	7.4					1	94.7
NORFOLK CITY	420	31.0	277	20.4	140	10.3	3	0.22	2	7.2	7	24.9
PORTSMOUTH CITY	181	33.9	129	24.2	48	9.0	4	0.75			6	54.3
SUFFOLK CITY	86	14.9	60	10.4	20	3.5	6	1.04			3	25.4
VIRGINIA BEACH CITY	417	15.3	246	9.0	163	6.0	8	0.29	3	12.2	21	37.5
PLANNING DISTRICT 21 (EAST)	484	18.6	352	13.5	127	4.9	5	0.19	6	17.0	19	35.8
YORK COUNTY	23	4.7	17	3.5	5	1.0	1	0.21	1	58.8	5	49.7
HAMPTON CITY	173	20.0	122	14.1	50	5.8	1	0.12	3	24.6	5	28.5
NEWPORT NEWS CITY	280	23.9	208	17.8	69	5.9	3	0.26	2	9.6	8	33.8
POQUOSON CITY	8	9.4	5	5.9	3	3.5					1	54.8
PLANNING DISTRICT 22	48	20.8	36	15.6	9	3.9	3	1.30			1	20.8
ACCOMACK COUNTY	34	19.6	23	13.2	8	4.6	3	1.73			1	27.6
NORTHAMPTON COUNTY	14	24.3	13	22.6	1	1.7						
UNKNOWN VA CITY OR COUNTY												

NOTE: PLANNING DISTRICT 21 IS DIVIDED BETWEEN THE CENTRAL VIRGINIA AND THE TIDEWATER VIRGINIA MEDICAL EXAMINER DISTRICTS.

TABLE 5
RESIDENT TEENAGE PREGNANCIES, LIVE BIRTHS, INDUCED TERMINATIONS, NATURAL FETAL DEATHS, INFANT DEATHS UNDER ONE YEAR OF AGE TO TEENAGE MOTHERS, AND TOTAL TEENAGE DEATHS WITH RATES PER 1,000 FEMALES AGES 10-19, LIVE BIRTHS, AND TOTAL TEEN POPULATION BY HMO REGIONS BY PLANNING DISTRICTS AND CITY OR COUNTY
VIRGINIA, 2013

HMO REGIONS BY PLANNING DISTRICTS BY CITY AND COUNTY	TEENAGE TOTAL PREGNANCIES	RATE PER 1,000 FEMALES	TEENAGE LIVE BIRTHS	RATE PER 1,000 FEMALES	TEENAGE INDUCED TERMINATIONS	RATE PER 1,000 FEMALES	TEENAGE FETAL DEATHS	RATE PER 1,000 FEMALES	TEENAGE INFANT DEATHS	RATE PER 1,000 LIVE BIRTHS	TEENAGE TOTAL DEATHS	RATE PER 100,000 POPULATION
COMMONWEALTH OF VIRGINIA	7,447	14.4	5,316	10.3	1,902	3.7	229	0.44	52	9.8	279	26.4
SOUTHWEST VIRGINIA AREA	467	23.2	439	21.8	12	0.6	16	0.79	4	9.1	9	21.6
PLANNING DISTRICT 1												
LEE COUNTY	25	19.5	25	19.5					1	40.0		
SCOTT COUNTY	19	15.5	19	15.5					1	52.6		
WISE COUNTY	61	25.7	59	24.8	1	0.4	1	0.42	2	33.9	1	20.2
NORTON CITY	3	12.4	3	12.4								
PLANNING DISTRICT 2												
BUCHANAN COUNTY	25	21.2	24	20.4			1	0.85			1	40.8
DICKENSON COUNTY	21	24.3	20	23.1			1	1.16				
RUSSELL COUNTY	51	33.2	47	30.6			4	2.61				
TAZEWELL COUNTY	61	24.8	55	22.3	2	0.8	4	1.63			1	19.8
PLANNING DISTRICT 3												
BLAND COUNTY	2	6.3	2	6.3							1	141.4
GRAYSON COUNTY	23	28.0	20	24.4	1	1.2	2	2.44			1	60.2
SMYTH COUNTY	35	19.7	34	19.2	1	0.6					2	55.1
WASHINGTON COUNTY	59	19.2	52	16.9	6	1.9	1	0.32			2	31.5
WYTHE COUNTY	38	24.0	37	23.4			1	0.63				
BRISTOL CITY	27	28.3	26	27.3	1	1.0						
GALAX CITY	17	38.8	16	36.5			1	2.28				
ROANOKE AREA	1,124	16.7	884	13.2	191	2.8	49	0.73	10	11.3	38	27.7
PLANNING DISTRICT 3												
CARROLL COUNTY	33	20.0	32	19.4	1	0.6			1	31.3		
PLANNING DISTRICT 4												
FLOYD COUNTY	15	16.8	12	13.5	2	2.2	1	1.12			2	109.6
GILES COUNTY	13	12.7	8	7.8	3	2.9	2	1.96				
MONTGOMERY COUNTY	70	10.1	56	8.1	11	1.6	3	0.43			3	20.3
PULASKI COUNTY	45	25.9	40	23.0	5	2.9					1	27.4
RADFORD CITY	21	11.3	14	7.5	6	3.2	1	0.54			1	29.7
PLANNING DISTRICT 5												
ALLEGHANY COUNTY	7	7.3	7	7.3							2	99.3
BOTETOURT COUNTY	18	8.7	12	5.8	6	2.9			1	83.3		
CRAIG COUNTY	10	31.3	10	31.3							2	325.7
ROANOKE COUNTY	100	17.0	49	8.3	47	8.0	4	0.68			1	8.4
COVINGTON CITY	14	41.4	5	14.8	8	23.7	1	2.96				
ROANOKE CITY	157	31.8	133	27.0	14	2.8	10	2.03			6	58.9
SALEM CITY	30	16.8	19	10.6	10	5.6	1	0.56	1	52.6		
PLANNING DISTRICT 6												
BATH COUNTY	6	26.3	5	21.9	1	4.4						
ROCKBRIDGE COUNTY	8	7.0	7	6.1	1	0.9			1	142.9		
BUENA VISTA CITY	5	10.3	4	8.2	1	2.1						
LEXINGTON CITY	10	15.8	7	11.1	2	3.2	1	1.58				
PLANNING DISTRICT 11												
AMHERST COUNTY	39	19.0	24	11.7	11	5.4	4	1.95			3	73.7
APPOMATTOX COUNTY	12	13.2	11	12.1			1	1.10			1	53.6
BEDFORD COUNTY	41	9.4	38	8.7	2	0.5	1	0.23			3	33.3
CAMPBELL COUNTY	45	13.4	36	10.7	6	1.8	3	0.90	1	27.8		
BEDFORD CITY	8	23.4	1	2.9	4	11.7	3	8.77	2	2000.0		
LYNCHBURG CITY	99	15.8	66	10.5	26	4.1	7	1.12	1	15.2	1	8.4
PLANNING DISTRICT 12												
FRANKLIN COUNTY	51	14.9	38	11.1	13	3.8					1	14.6
HENRY COUNTY	57	19.3	52	17.7	3	1.0	2	0.68	2	38.5	1	16.7
PATRICK COUNTY	13	13.2	13	13.2							3	150.9
PITTSYLVANIA COUNTY	39	10.6	36	9.8	2	0.5	1	0.27			4	53.0
DANVILLE CITY	67	27.7	64	26.5	2	0.8	1	0.41			1	20.0
MARTINSVILLE CITY	20	26.3	18	23.7	1	1.3	1	1.32			1	64.0
PLANNING DISTRICT 13												
HALIFAX COUNTY	52	24.3	52	24.3							1	23.0
PLANNING DISTRICT 14												
CHARLOTTE COUNTY	19	25.1	15	19.8	3	4.0	1	1.32				
BLUE RIDGE AREA	702	12.7	539	9.8	134	2.4	29	0.53	5	9.3	28	25.5
PLANNING DISTRICT 6												
AUGUSTA COUNTY	45	10.4	39	9.0	6	1.4					4	44.3
HIGHLAND COUNTY												
ROCKINGHAM COUNTY	66	12.2	56	10.4	7	1.3	3	0.56			2	18.7
HARRISONBURG CITY	78	14.5	54	10.1	20	3.7	4	0.75				
STAUNTON CITY	33	21.2	18	11.5	12	7.7	3	1.92				
WAYNESBORO CITY	28	23.3	23	19.1	4	3.3	1	0.83				
PLANNING DISTRICT 7												
CLARKE COUNTY	8	8.8	7	7.7	1	1.1					1	54.5
FREDERICK COUNTY	52	9.6	47	8.7	3	0.6	2	0.37	1	21.3	3	27.1
PAGE COUNTY	28	20.5	23	16.9	2	1.5	3	2.20			1	35.9
SHENANDOAH COUNTY	47	18.7	43	17.1	1	0.4	3	1.19				
WARREN COUNTY	46	18.2	39	15.5	5	2.0	2	0.79			3	59.3
WINCHESTER CITY	32	18.7	25	14.6	6	3.5	1	0.58	1	40.0		
PLANNING DISTRICT 9												
CULPEPER COUNTY	51	15.7	33	10.2	16	4.9	2	0.62	2	60.6	2	29.8
FAUQUIER COUNTY	37	7.9	26	5.5	11	2.3					1	10.4
MADISON COUNTY	7	8.4	4	4.8	3	3.6					2	123.6
ORANGE COUNTY	34	16.5	26	12.6	6	2.9	2	0.97			3	70.0
RAPPAHANNOCK COUNTY	1	2.4	1	2.4								
PLANNING DISTRICT 10												
ALBEMARLE COUNTY	42	5.4	32	4.1	9	1.2	1	0.13			3	19.8
GREENE COUNTY	16	14.8	10	9.3	5	4.6	1	0.93	1	100.0	1	42.1
NELSON COUNTY	13	17.3	9	12.0	4	5.3					1	62.3
CHARLOTTESVILLE CITY	38	19.1	24	12.1	13	6.5	1	0.50			1	25.4

TABLE 5
RESIDENT TEENAGE PREGNANCIES, LIVE BIRTHS, INDUCED TERMINATIONS, NATURAL FETAL DEATHS, INFANT DEATHS UNDER ONE YEAR OF AGE TO TEENAGE MOTHERS, AND TOTAL TEENAGE DEATHS WITH RATES PER 1,000 FEMALES AGES 10-19, LIVE BIRTHS, AND TOTAL TEEN POPULATION BY HMO REGIONS BY PLANNING DISTRICTS AND CITY OR COUNTY
VIRGINIA, 2013

HMO REGIONS BY PLANNING DISTRICTS BY CITY AND COUNTY	TEENAGE TOTAL PREGNANCIES	RATE PER 1,000 FEMALES	TEENAGE LIVE BIRTHS	RATE PER 1,000 FEMALES	TEENAGE INDUCED TERMINATIONS	RATE PER 1,000 FEMALES	TEENAGE FETAL DEATHS	RATE PER 1,000 FEMALES	TEENAGE INFANT DEATHS	RATE PER 1,000 LIVE BIRTHS	TEENAGE TOTAL DEATHS	RATE PER 100,000 POPULATION
COMMONWEALTH OF VIRGINIA	7,447	14.4	5,316	10.3	1,902	3.7	229	0.44	52	9.8	279	26.4
NORTHERN VIRGINIA AREA	1,466	8.6	1,009	5.9	430	2.5	27	0.16	11	10.9	70	20.2
PLANNING DISTRICT 8												
ARLINGTON COUNTY	51	6.3	45	5.6	6	0.7			1	22.2	2	12.2
FAIRFAX COUNTY	432	6.1	304	4.3	122	1.7	6	0.08	2	6.6	29	19.9
LOUDOUN COUNTY	120	4.6	85	3.3	32	1.2	3	0.12	5	58.8	7	13.3
PRINCE WILLIAM COUNTY	354	11.3	275	8.8	73	2.3	6	0.19			14	21.8
ALEXANDRIA CITY	120	24.8	60	12.4	57	11.8	3	0.62	1	16.7	2	20.2
FAIRFAX CITY	14	10.7	8	6.1	6	4.6						
FALLS CHURCH CITY	19	19.9	2	2.1	17	17.8						
MANASSAS CITY	99	35.5	50	17.9	47	16.9	2	0.72	1	20.0		
MANASSAS PARK CITY	1	1.0	1	1.0								
PLANNING DISTRICT 16												
SPOTSYLVANIA COUNTY	105	11.1	94	10.0	10	1.1	1	0.11	1	10.6	9	46.5
STAFFORD COUNTY	87	7.9	59	5.4	23	2.1	5	0.45			7	31.4
FREDERICKSBURG CITY	64	29.0	26	11.8	37	16.8	1	0.45				
CENTRAL VIRGINIA AREA	1,644	17.1	1,090	11.3	495	5.2	59	0.61	10	9.2	63	32.1
PLANNING DISTRICT 10												
FLUVANNA COUNTY	14	8.6	12	7.4	2	1.2			1	83.3		
LOUISA COUNTY	31	16.7	25	13.4	5	2.7	1	0.54			3	78.1
PLANNING DISTRICT 13												
BRUNSWICK COUNTY	16	17.7	14	15.5	2	2.2						
MECKLENBURG COUNTY	25	14.1	23	13.0	2	1.1						
PLANNING DISTRICT 14												
AMELIA COUNTY	11	14.8	9	12.1	2	2.7					1	65.9
BUCKINGHAM COUNTY	8	9.9	5	6.2	2	2.5	1	1.24			1	57.0
CUMBERLAND COUNTY	4	6.8	3	5.1			1	1.69			1	84.9
LUNENBURG COUNTY	12	19.1	7	11.2	2	3.2	3	4.78			1	75.4
NOTTOWAY COUNTY	19	22.7	14	16.7	2	2.4	3	3.59	1	71.4		
PRINCE EDWARD COUNTY	16	7.9	12	5.9	3	1.5	1	0.50				
PLANNING DISTRICT 15												
CHARLES CITY COUNTY	4	12.4	2	6.2	2	6.2						
CHESTERFIELD COUNTY	243	10.1	160	6.6	76	3.1	7	0.29	4	25.0	12	24.2
GOOCHLAND COUNTY	14	11.0	7	5.5	6	4.7	1	0.79			1	38.4
HANOVER COUNTY	76	10.4	45	6.1	28	3.8	3	0.41			5	32.9
HENRICO COUNTY	222	11.2	156	7.9	60	3.0	6	0.30	2	12.8	8	19.6
NEW KENT COUNTY	15	12.7	10	8.5	4	3.4	1	0.85			2	81.4
POWHATAN COUNTY	16	9.9	10	6.2	4	2.5	2	1.24			2	54.2
RICHMOND CITY	489	41.3	278	23.5	197	16.6	14	1.18	1	3.6	7	30.6
PLANNING DISTRICT 16												
CAROLINE COUNTY	33	19.2	28	16.3	5	2.9					5	143.0
KING GEORGE COUNTY	20	11.7	14	8.2	6	3.5					4	112.9
PLANNING DISTRICT 17												
LANCASTER COUNTY	8	16.9	8	16.9								
NORTHUMBERLAND COUNTY	13	25.6	9	17.8	4	7.9						
RICHMOND COUNTY	7	16.7	5	11.9	2	4.8						
WESTMORELAND COUNTY	23	25.5	20	22.2	3	3.3					1	54.2
PLANNING DISTRICT 18												
ESSEX COUNTY	7	10.1	6	8.6	1	1.4						
KING AND QUEEN COUNTY	8	20.7	7	18.1	1	2.6						
KING WILLIAM COUNTY	14	13.7	10	9.8	3	2.9	1	0.98				
PLANNING DISTRICT 19												
DINWIDDIE COUNTY	22	12.6	16	9.2	3	1.7	3	1.72			1	27.7
GREENSVILLE COUNTY	18	33.0	17	31.2	1	1.8					1	87.7
PRINCE GEORGE COUNTY	23	10.3	19	8.5	4	1.8					2	43.1
COLONIAL HEIGHTS CITY	26	22.4	19	16.4	4	3.4	3	2.58	1	52.6	1	43.8
EMPORIA CITY	16	42.8	8	21.4	7	18.7	1	2.67			1	131.6
HOPEWELL CITY	54	41.1	35	26.6	17	12.9	2	1.52				
PETERSBURG CITY	117	73.8	77	48.5	35	22.1	5	3.15			3	91.0
HAMPTON ROADS AREA	2,044	18.6	1,355	12.3	640	5.8	49	0.45	12	8.9	71	31.5
PLANNING DISTRICT 18												
GLOUCESTER COUNTY	31	14.6	21	9.9	10	4.7					1	22.2
MATHEWS COUNTY	3	5.9	3	5.9							1	97.8
MIDDLESEX COUNTY	11	24.0	10	21.8	1	2.2						
PLANNING DISTRICT 19												
SURRY COUNTY	5	12.9	2	5.2	2	5.2	1	2.58				
SUSSEX COUNTY	18	34.7	12	23.2	4	7.7	2	3.86			2	186.9
PLANNING DISTRICT 20												
ISLE OF WIGHT COUNTY	28	12.8	14	6.4	12	5.5	2	0.91			2	43.7
SOUTHAMPTON COUNTY	8	7.4	4	3.7	3	2.8	1	0.92			1	46.9
CHESAPEAKE CITY	219	13.8	131	8.2	77	4.8	11	0.69	1	7.6	5	15.3
FRANKLIN CITY	23	42.7	19	35.3	4	7.4					1	94.7
NORFOLK CITY	420	31.0	277	20.4	140	10.3	3	0.22	2	7.2	7	24.9
PORTSMOUTH CITY	181	33.9	129	24.2	48	9.0	4	0.75			6	54.3
SUFFOLK CITY	86	14.9	60	10.4	20	3.5	6	1.04			3	25.4
VIRGINIA BEACH CITY	417	15.3	246	9.0	163	6.0	8	0.29	3	12.2	21	37.5
PLANNING DISTRICT 21												
JAMES CITY COUNTY	33	7.8	33	7.8							1	11.4
YORK COUNTY	23	4.7	17	3.5	5	1.0	1	0.21	1	58.8	5	49.7
HAMPTON CITY	173	20.0	122	14.1	50	5.8	1	0.12	3	24.6	5	28.5
NEWPORT NEWS CITY	280	23.9	208	17.8	69	5.9	3	0.26	2	9.6	8	33.8
POQUOSON CITY	8	9.4	5	5.9	3	3.5					1	54.8
WILLIAMSBURG CITY	29	19.4	6	4.0	20	13.4	3	2.01				
PLANNING DISTRICT 22												
ACCOMACK COUNTY	34	19.6	23	13.2	8	4.6	3	1.73			1	27.6
NORTHAMPTON COUNTY	14	24.3	13	22.6	1	1.7						
UNKNOWN VA CITY OR COUNTY												

TABLE 6
RESIDENT TEENAGE PREGNANCIES, LIVE BIRTHS, INDUCED TERMINATIONS, NATURAL FETAL DEATHS, INFANT DEATHS UNDER ONE YEAR OF AGE TO TEENAGE MOTHERS, AND TOTAL TEENAGE DEATHS WITH RATES PER 1,000 FEMALES AGES 10-19, LIVE BIRTHS, AND TOTAL TEEN POPULATION BY PERINATAL REGIONS BY PLANNING DISTRICTS AND CITY OR COUNTY
VIRGINIA, 2013

PERINATAL REGIONS BY PLANNING DISTRICTS BY CITY AND COUNTY	TEENAGE TOTAL PREGNANCIES	RATE PER 1,000 FEMALES	TEENAGE LIVE BIRTHS	RATE PER 1,000 FEMALES	TEENAGE INDUCED TERMINATIONS	RATE PER 1,000 FEMALES	TEENAGE FETAL DEATHS	RATE PER 1,000 FEMALES	TEENAGE INFANT DEATHS	RATE PER 1,000 LIVE BIRTHS	TEENAGE TOTAL DEATHS	RATE PER 100,000 POPULATION
COMMONWEALTH OF VIRGINIA	7,447	14.4	5,316	10.3	1,902	3.7	229	0.44	52	9.8	279	26.4
PERINATAL REGION 1	1,141	19.5	957	16.3	142	2.4	42	0.72	9	9.4	33	27.4
PLANNING DISTRICT 1												
LEE COUNTY	25	19.5	25	19.5					1	40.0		
SCOTT COUNTY	19	15.5	19	15.5					1	52.6		
WISE COUNTY	61	25.7	59	24.8	1	0.4	1	0.42	2	33.9	1	20.2
NORTON CITY	3	12.4	3	12.4								
PLANNING DISTRICT 2												
BUCHANAN COUNTY	25	21.2	24	20.4			1	0.85			1	40.8
DICKENSON COUNTY	21	24.3	20	23.1			1	1.16				
RUSSELL COUNTY	51	33.2	47	30.6			4	2.61				
TAZEWELL COUNTY	61	24.8	55	22.3	2	0.8	4	1.63			1	19.8
PLANNING DISTRICT 3												
GRAYSON COUNTY	23	28.0	20	24.4	1	1.2	2	2.44			1	60.2
SMYTH COUNTY	35	19.7	34	19.2	1	0.6					2	55.1
WASHINGTON COUNTY	59	19.2	52	16.9	6	1.9	1	0.32			2	31.5
BRISTOL CITY	27	28.3	26	27.3	1	1.0						
PERINATAL REGION 2	1,126	13.3	875	10.4	199	2.4	52	0.62	11	12.6	44	26.0
PLANNING DISTRICT 3												
BLAND COUNTY	2	6.3	2	6.3							1	141.4
CARROLL COUNTY	33	20.0	32	19.4	1	0.6			1	31.3		
WYTHE COUNTY	38	24.0	37	23.4			1	0.63				
GALAX CITY	17	38.8	16	36.5			1	2.28				
PLANNING DISTRICT 4												
FLOYD COUNTY	15	16.8	12	13.5	2	2.2	1	1.12			2	109.6
GILES COUNTY	13	12.7	8	7.8	3	2.9	2	1.96				
MONTGOMERY COUNTY	70	10.1	56	8.1	11	1.6	3	0.43			3	20.3
PULASKI COUNTY	45	25.9	40	23.0	5	2.9					1	27.4
RADFORD CITY	21	11.3	14	7.5	6	3.2	1	0.54			1	29.7
PLANNING DISTRICT 5												
ALLEGHANY COUNTY	7	7.3	7	7.3							2	99.3
BOTETOURT COUNTY	18	8.7	12	5.8	6	2.9			1	83.3		
CRAIG COUNTY	10	31.3	10	31.3							2	325.7
ROANOKE COUNTY	100	17.0	49	8.3	47	8.0	4	0.68			1	8.4
COVINGTON CITY	14	41.4	5	14.8	8	23.7	1	2.96				
ROANOKE CITY	157	31.8	133	27.0	14	2.8	10	2.03			6	58.9
SALEM CITY	30	16.8	19	10.6	10	5.6	1	0.56	1	52.6		
PLANNING DISTRICT 12												
FRANKLIN COUNTY	51	14.9	38	11.1	13	3.8					1	14.6
HENRY COUNTY	57	19.3	52	17.7	3	1.0	2	0.68	2	38.5	1	16.7
PATRICK COUNTY	13	13.2	13	13.2							3	150.9
MARTINSVILLE CITY	20	26.3	18	23.7	1	1.3	1	1.32			1	64.0
PERINATAL REGION 3	1,994	16.3	1,347	11.0	578	4.7	69	0.56	10	7.4	81	32.5
PLANNING DISTRICT 11												
AMHERST COUNTY	39	19.0	24	11.7	11	5.4	4	1.95			3	73.7
APPOMATTOX COUNTY	12	13.2	11	12.1			1	1.10			1	53.6
BEDFORD COUNTY	41	9.4	38	8.7	2	0.5	1	0.23			3	33.3
CAMPBELL COUNTY	45	13.4	36	10.7	6	1.8	3	0.90	1	27.8		
BEDFORD CITY	8	23.4	1	2.9	4	11.7	3	8.77	2	2,000.0		
LYNCHBURG CITY	99	15.8	66	10.5	26	4.1	7	1.12	1	15.2	1	8.4
PLANNING DISTRICTS 12-14												
PITTSYLVANIA COUNTY	39	10.6	36	9.8	2	0.5	1	0.27			4	53.0
DANVILLE CITY	67	27.7	64	26.5	2	0.8	1	0.41			1	20.0
HALIFAX COUNTY	52	24.3	52	24.3							1	23.0
CHARLOTTE COUNTY	19	25.1	15	19.8	3	4.0	1	1.32				
PRINCE EDWARD COUNTY	16	7.9	12	5.9	3	1.5	1	0.50				
PERINATAL REGION 4	1,210	8.2	830	5.6	360	2.4	20	0.14	10	12.0	54	17.9
PLANNING DISTRICT 6												
AUGUSTA COUNTY	45	10.4	39	9.0	6	1.4					4	44.3
BATH COUNTY	6	26.3	5	21.9	1	4.4						
HIGHLAND COUNTY												
ROCKBRIDGE COUNTY	8	7.0	7	6.1	1	0.9			1	142.9		
ROCKINGHAM COUNTY	66	12.2	56	10.4	7	1.3	3	0.56			2	18.7
BUENA VISTA CITY	5	10.3	4	8.2	1	2.1						
HARRISONBURG CITY	78	14.5	54	10.1	20	3.7	4	0.75				
LEXINGTON CITY	10	15.8	7	11.1	2	3.2	1	1.58				
STAUNTON CITY	33	21.2	18	11.5	12	7.7	3	1.92				
WAYNESBORO CITY	28	23.3	23	19.1	4	3.3	1	0.83				
PLANNING DISTRICT 7												
CLARKE COUNTY	8	8.8	7	7.7	1	1.1					1	54.5
FREDERICK COUNTY	52	9.6	47	8.7	3	0.6	2	0.37	1	21.3	3	27.1
PAGE COUNTY	28	20.5	23	16.9	2	1.5	3	2.20			1	35.9
SHENANDOAH COUNTY	47	18.7	43	17.1	1	0.4	3	1.19				
WARREN COUNTY	46	18.2	39	15.5	5	2.0	2	0.79			3	59.3
WINCHESTER CITY	32	18.7	25	14.6	6	3.5	1	0.58	1	40.0		
PLANNING DISTRICT 9												
CULPEPER COUNTY	51	15.7	33	10.2	16	4.9	2	0.62	2	60.6	2	29.8
FAUQUIER COUNTY	37	7.9	26	5.5	11	2.3					1	10.4
MADISON COUNTY	7	8.4	4	4.8	3	3.6					2	123.6
ORANGE COUNTY	34	16.5	26	12.6	6	2.9	2	0.97			3	70.0
RAPPAHANNOCK COUNTY	1	2.4	1	2.4								
PLANNING DISTRICT 10												
ALBEMARLE COUNTY	42	5.4	32	4.1	9	1.2	1	0.13			3	19.8
FLUVANNA COUNTY	14	8.6	12	7.4	2	1.2			1	83.3		
GREENE COUNTY	16	14.8	10	9.3	5	4.6	1	0.93	1	100.0	1	42.1
LOUISA COUNTY	31	16.7	25	13.4	5	2.7	1	0.54			3	78.1

TABLE 6
RESIDENT TEENAGE PREGNANCIES, LIVE BIRTHS, INDUCED TERMINATIONS, NATURAL FETAL DEATHS, INFANT DEATHS UNDER ONE YEAR OF AGE TO TEENAGE MOTHERS, AND TOTAL TEENAGE DEATHS WITH RATES PER 1,000 FEMALES AGES 10-19, LIVE BIRTHS, AND TOTAL TEEN POPULATION BY PERINATAL REGIONS BY PLANNING DISTRICTS AND CITY OR COUNTY
VIRGINIA, 2013

PERINATAL REGIONS BY PLANNING DISTRICTS BY CITY AND COUNTY	TEENAGE TOTAL PREGNANCIES	RATE PER 1,000 FEMALES	TEENAGE LIVE BIRTHS	RATE PER 1,000 FEMALES	TEENAGE INDUCED TERMINATIONS	RATE PER 1,000 FEMALES	TEENAGE FETAL DEATHS	RATE PER 1,000 FEMALES	TEENAGE INFANT DEATHS	RATE PER 1,000 LIVE BIRTHS	TEENAGE TOTAL DEATHS	RATE PER 100,000 POPULATION
COMMONWEALTH OF VIRGINIA	7,447	14.4	5,316	10.3	1,902	3.7	229	0.44	52	9.8	279	26.4
NELSON COUNTY	13	17.3	9	12.0	4	5.3					1	62.3
CHARLOTTESVILLE CITY	38	19.1	24	12.1	13	6.5	1	0.50			1	25.4
PLANNING DISTRICT 14												
BUCKINGHAM COUNTY	8	9.9	5	6.2	2	2.5	1	1.24			1	57.0
PERINATAL REGION 5	1,976	18.7	1,307	12.4	623	5.9	46	0.43	12	9.2	67	30.9
PLANNING DISTRICT 8												
ARLINGTON COUNTY	51	6.3	45	5.6	6	0.7			1	22.2	2	12.2
FAIRFAX COUNTY	432	6.1	304	4.3	122	1.7	6	0.08	2	6.6	29	19.9
LOUDOUN COUNTY	120	4.6	85	3.3	32	1.2	3	0.12	5	58.8	7	13.3
PRINCE WILLIAM COUNTY	354	11.3	275	8.8	73	2.3	6	0.19			14	21.8
ALEXANDRIA CITY	120	24.8	60	12.4	57	11.8	3	0.62	1	16.7	2	20.2
FAIRFAX CITY	14	10.7	8	6.1	6	4.6						
FALLS CHURCH CITY	19	19.9	2	2.1	17	17.8						
MANASSAS CITY	99	35.5	50	17.9	47	16.9	2	0.72	1	20.0		
MANASSAS PARK CITY	1	1.0	1	1.0								
PLANNING DISTRICT 13												
BRUNSWICK COUNTY	16	17.7	14	15.5	2	2.2						
MECKLENBURG COUNTY	25	14.1	23	13.0	2	1.1						
PLANNING DISTRICT 14												
AMELIA COUNTY	11	14.8	9	12.1	2	2.7					1	65.9
CUMBERLAND COUNTY	4	6.8	3	5.1			1	1.69			1	84.9
LUNENBURG COUNTY	12	19.1	7	11.2	2	3.2	3	4.78			1	75.4
NOTTOWAY COUNTY	19	22.7	14	16.7	2	2.4	3	3.59	1	71.4		
PLANNING DISTRICT 15												
CHARLES CITY COUNTY	4	12.4	2	6.2	2	6.2						
CHESTERFIELD COUNTY	243	10.1	160	6.6	76	3.1	7	0.29	4	25.0	12	24.2
GOOCHLAND COUNTY	14	11.0	7	5.5	6	4.7	1	0.79			1	38.4
HANOVER COUNTY	76	10.4	45	6.1	28	3.8	3	0.41			5	32.9
HENRICO COUNTY	222	11.2	156	7.9	60	3.0	6	0.30	2	12.8	8	19.6
NEW KENT COUNTY	15	12.7	10	8.5	4	3.4	1	0.85			2	81.4
POWHATAN COUNTY	16	9.9	10	6.2	4	2.5	2	1.24			2	54.2
RICHMOND CITY	489	41.3	278	23.5	197	16.6	14	1.18	1	3.6	7	30.6
PLANNING DISTRICT 16												
CAROLINE COUNTY	33	19.2	28	16.3	5	2.9					5	143.0
KING GEORGE COUNTY	20	11.7	14	8.2	6	3.5					4	112.9
SPOTSYLVANIA COUNTY	105	11.1	94	10.0	10	1.1	1	0.11	1	10.6	9	46.5
STAFFORD COUNTY	87	7.9	59	5.4	23	2.1	5	0.45			7	31.4
FREDERICKSBURG CITY	64	29.0	26	11.8	37	16.8	1	0.45				
PLANNING DISTRICT 17												
LANCASTER COUNTY	8	16.9	8	16.9								
NORTHUMBERLAND COUNTY	13	25.6	9	17.8	4	7.9						
RICHMOND COUNTY	7	16.7	5	11.9	2	4.8						
WESTMORELAND COUNTY	23	25.5	20	22.2	3	3.3					1	54.2
PLANNING DISTRICT 18												
ESSEX COUNTY	7	10.1	6	8.6	1	1.4						
KING AND QUEEN COUNTY	8	20.7	7	18.1	1	2.6						
KING WILLIAM COUNTY	14	13.7	10	9.8	3	2.9	1	0.98				
MIDDLESEX COUNTY	11	24.0	10	21.8	1	2.2						
PLANNING DISTRICT 19												
DINWIDDIE COUNTY	22	12.6	16	9.2	3	1.7	3	1.72			1	27.7
GREENSVILLE COUNTY	18	33.0	17	31.2	1	1.8					1	87.7
PRINCE GEORGE COUNTY	23	10.3	19	8.5	4	1.8					2	43.1
SURRY COUNTY	5	12.9	2	5.2	2	5.2	1	2.58				
SUSSEX COUNTY	18	34.7	12	23.2	4	7.7	2	3.86			2	186.9
COLONIAL HEIGHTS CITY	26	22.4	19	16.4	4	3.4	3	2.58	1	52.6	1	43.8
EMPORIA CITY	16	42.8	8	21.4	7	18.7	1	2.67			1	131.6
HOPEWELL CITY	54	41.1	35	26.6	17	12.9	2	1.52				
PETERSBURG CITY	117	73.8	77	48.5	35	22.1	5	3.15			3	91.0
PLANNING DISTRICT 21												
JAMES CITY COUNTY	33	7.8	33	7.8							1	11.4
WILLIAMSBURG CITY	29	19.4	6	4.0	20	13.4	3	2.01				
PLANNING DISTRICT 18												
GLOUCESTER COUNTY	31	14.6	21	9.9	10	4.7					1	22.2
MATHEWS COUNTY	3	5.9	3	5.9							1	97.8
PLANNING DISTRICT 20												
ISLE OF WIGHT COUNTY	28	12.8	14	6.4	12	5.5	2	0.91			2	43.7
SOUTHAMPTON COUNTY	8	7.4	4	3.7	3	2.8	1	0.92			1	46.9
CHESAPEAKE CITY	219	13.8	131	8.2	77	4.8	11	0.69	1	7.6	5	15.3
FRANKLIN CITY	23	42.7	19	35.3	4	7.4					1	94.7
NORFOLK CITY	420	31.0	277	20.4	140	10.3	3	0.22	2	7.2	7	24.9
PORTSMOUTH CITY	181	33.9	129	24.2	48	9.0	4	0.75			6	54.3
SUFFOLK CITY	86	14.9	60	10.4	20	3.5	6	1.04			3	25.4
VIRGINIA BEACH CITY	417	15.3	246	9.0	163	6.0	8	0.29	3	12.2	21	37.5
PLANNING DISTRICT 21												
YORK COUNTY	23	4.7	17	3.5	5	1.0	1	0.21	1	58.8	5	49.7
HAMPTON CITY	173	20.0	122	14.1	50	5.8	1	0.12	3	24.6	5	28.5
NEWPORT NEWS CITY	280	23.9	208	17.8	69	5.9	3	0.26	2	9.6	8	33.8
POQUOSON CITY	8	9.4	5	5.9	3	3.5					1	54.8
PLANNING DISTRICT 22												
ACCOMACK COUNTY	34	19.6	23	13.2	8	4.6	3	1.73			1	27.6
NORTHAMPTON COUNTY	14	24.3	13	22.6	1	1.7						
UNKNOWN VA CITY OR COUNTY												

CHAPTER II

RESIDENT TEENAGE TOTAL PREGNANCIES

Highlights

- In 2013, there were a total of 7,557 teen pregnancies comprising 5,316 live births, 1,902 induced terminations of pregnancy and 229 natural fetal deaths.
- Between 1999 and 2013 the total number of teenage pregnancies has declined over 50 percent and the rate of teenage pregnancies has declined over 55 percent.
- The percent teenage pregnancies of total pregnancies for 2013 was 5.9; consisting of 4.9 percent White, 9.0 percent Black and 4.5 percent for all other races.

NOTES:

- **Total Pregnancies** - Total pregnancies is the sum of live births, induced terminations of pregnancy, and natural fetal deaths.
- **Non-Marital Births** - Non-Marital Births are those which occurred to women who were not married to the fathers of the children at any time during the preceding 10 months.
- **Non-Marital Natural Fetal Deaths/Induced Terminations** - Non-Marital Natural Fetal Deaths/Induced Terminations are those which occurred to women who were not married to the fathers at the time of the event.

TABLE 1
RESIDENT TOTAL PREGNANCIES AND TEENAGE PREGNANCIES BY RACE WITH PERCENTS TEENAGE PREGNANCIES OF TOTAL PREGNANCIES BY PLANNING DISTRICT AND CITY OR COUNTY
VIRGINIA, 2013

PLANNING DISTRICT AND CITY / COUNTY	RESIDENT TOTAL PREGNANCIES				RESIDENT TEENAGE PREGNANCIES				PERCENTS TEENAGE PREGNANCIES OF TOTAL PREGNANCIES			
	TOTAL	WHITE	BLACK	OTHER	TOTAL	WHITE	BLACK	OTHER	TOTAL	WHITE	BLACK	OTHER
COMMONWEALTH OF VIRGINIA	126,655	77,783	31,386	17,486	7,447	3,840	2,822	785	5.9	4.9	9.0	4.5
PLANNING DISTRICT 1	964	949	6	9	108	107	1		11.2	11.3	16.7	
LEE COUNTY	227	226		1	25	25			11.0	11.1		
SCOTT COUNTY	198	197		1	19	19			9.6	9.6		
WISE COUNTY	475	467	3	5	61	60	1		12.8	12.8	33.3	
NORTON CITY	64	59	3	2	3	3			4.7	5.1		
PLANNING DISTRICT 2	1,170	1,144	11	15	158	156	2		13.5	13.6	18.2	
BUCHANAN COUNTY	207	204		3	25	25			12.1	12.3		
DICKENSON COUNTY	165	164	1		21	21			12.7	12.8		
RUSSELL COUNTY	312	308		4	51	51			16.3	16.6		
TAZEWELL COUNTY	486	468	10	8	61	59	2		12.6	12.6	20.0	
PLANNING DISTRICT 3	1,965	1,863	48	54	234	216	9	9	11.9	11.6	18.8	16.7
BLAND COUNTY	41	40		1	2	2			4.9	5.0		
CARROLL COUNTY	250	239	1	10	33	30		3	13.2	12.6		30.0
GRAYSON COUNTY	182	171	4	7	23	23			12.6	13.5		
SMYTH COUNTY	336	327	8	1	35	35			10.4	10.7		
WASHINGTON COUNTY	529	503	16	10	59	53	4	2	11.2	10.5	25.0	20.0
WYTHE COUNTY	296	283	6	7	38	34	3	1	12.8	12.0	50.0	14.3
BRISTOL CITY	205	193	10	2	27	25	2		13.2	13.0	20.0	
GALAX CITY	126	107	3	16	17	14		3	13.5	13.1		18.8
PLANNING DISTRICT 4	1,976	1,765	106	105	164	148	12	4	8.3	8.4	11.3	3.8
FLOYD COUNTY	163	158	2	3	15	15			9.2	9.5		
GILES COUNTY	196	185	10	1	13	12	1		6.6	6.5	10.0	
MONTGOMERY COUNTY	1,030	897	47	86	70	63	4	3	6.8	7.0	8.5	3.5
PULASKI COUNTY	361	335	22	4	45	43	2		12.5	12.8	9.1	
RADFORD CITY	226	190	25	11	21	15	5	1	9.3	7.9	20.0	9.1
PLANNING DISTRICT 5	3,821	2,803	800	218	336	213	104	19	8.8	7.6	13.0	8.7
ALLEGHANY COUNTY	109	98	7	4	7	7			6.4	7.1		
BOTETOURT COUNTY	271	242	19	10	18	16	2		6.6	6.6	10.5	
CRAIG COUNTY	58	58			10	10			17.2	17.2		
ROANOKE COUNTY	1,243	948	207	88	100	73	20	7	8.0	7.7	9.7	8.0
COVINGTON CITY	128	114	12	2	14	13	1		10.9	11.4	8.3	
ROANOKE CITY	1,675	1,053	532	90	157	71	78	8	9.4	6.7	14.7	8.9
SALEM CITY	337	290	23	24	30	23	3	4	8.9	7.9	13.0	16.7
PLANNING DISTRICT 6	3,469	2,918	219	332	279	208	33	38	8.0	7.1	15.1	11.4
AUGUSTA COUNTY	661	625	19	17	45	41	2	2	6.8	6.6	10.5	11.8
BATH COUNTY	48	44		4	6	6			12.5	13.6		
HIGHLAND COUNTY	18	18										
ROCKBRIDGE COUNTY	166	156	7	3	8	7	1		4.8	4.5	14.3	
ROCKINGHAM COUNTY	888	809	17	62	66	58	2	6	7.4	7.2	11.8	9.7
BUENA VISTA CITY	95	92	1	2	5	5			5.3	5.4		
HARRISONBURG CITY	709	429	66	214	78	38	12	28	11.0	8.9	18.2	13.1
LEXINGTON CITY	108	101	5	2	10	10			9.3	9.9		
STAUNTON CITY	379	315	56	8	33	22	10	1	8.7	7.0	17.9	12.5
WAYNESBORO CITY	397	329	48	20	28	21	6	1	7.1	6.4	12.5	5.0
PLANNING DISTRICT 7	2,916	2,648	103	165	213	193	12	8	7.3	7.3	11.7	4.8
CLARKE COUNTY	169	161	2	6	8	7		1	4.7	4.3		16.7
FREDERICK COUNTY	1,010	910	34	66	52	45	3	4	5.1	4.9	8.8	6.1
PAGE COUNTY	273	262	6	5	28	28			10.3	10.7		
SHENANDOAH COUNTY	511	491	6	14	47	46	1		9.2	9.4	16.7	
WARREN COUNTY	550	507	21	22	46	41	4	1	8.4	8.1	19.0	4.5
WINCHESTER CITY	403	317	34	52	32	26	4	2	7.9	8.2	11.8	3.8
PLANNING DISTRICT 8	40,359	23,787	5,849	10,723	1,210	633	225	352	3.0	2.7	3.8	3.3
ARLINGTON COUNTY	3,642	2,566	318	758	51	31	6	14	1.4	1.2	1.9	1.8
FAIRFAX COUNTY	16,906	9,203	1,920	5,783	432	197	60	175	2.6	2.1	3.1	3.0
LOUDOUN COUNTY	5,806	3,749	425	1,632	120	68	13	39	2.1	1.8	3.1	2.4
PRINCE WILLIAM COUNTY	7,869	4,566	1,869	1,434	354	190	87	77	4.5	4.2	4.7	5.4
ALEXANDRIA CITY	3,680	2,097	992	591	120	55	40	25	3.3	2.6	4.0	4.2
FAIRFAX CITY	704	406	51	247	14	8	2	4	2.0	2.0	3.9	1.6
FALLS CHURCH CITY	383	254	36	93	19	12	2	5	5.0	4.7	5.6	5.4
MANASSAS CITY	1,333	924	229	180	99	72	15	12	7.4	7.8	6.6	6.7
MANASSAS PARK CITY	36	22	9	5	1			1	2.8			20.0
PLANNING DISTRICT 9	2,329	1,943	251	135	130	94	32	4	5.6	4.8	12.7	3.0
CULPEPER COUNTY	743	586	102	55	51	34	16	1	6.9	5.8	15.7	1.8
FAUQUIER COUNTY	892	768	64	60	37	28	7	2	4.1	3.6	10.9	3.3
MADISON COUNTY	149	133	11	5	7	6	1		4.7	4.5	9.1	
ORANGE COUNTY	478	392	72	14	34	25	8	1	7.1	6.4	11.1	7.1
RAPPAHANNOCK COUNTY	67	64	2	1	1	1			1.5	1.6		
PLANNING DISTRICT 10	3,178	2,393	516	269	154	99	39	16	4.8	4.1	7.6	5.9
ALBEMARLE COUNTY	1,197	922	142	133	42	24	11	7	3.5	2.6	7.7	5.3
FLUVANNA COUNTY	291	235	44	12	14	8	4	2	4.8	3.4	9.1	16.7
GREENE COUNTY	215	191	13	11	16	15	1		7.4	7.9	7.7	
LOUISA COUNTY	434	343	76	15	31	22	6	3	7.1	6.4	7.9	20.0
NELSON COUNTY	168	145	15	8	13	12	1		7.7	8.3	6.7	
CHARLOTTESVILLE CITY	873	557	226	90	38	18	16	4	4.4	3.2	7.1	4.4
PLANNING DISTRICT 11	3,384	2,506	768	110	244	156	83	5	7.2	6.2	10.8	4.5
AMHERST COUNTY	397	326	66	5	39	33	6		9.8	10.1	9.1	
APPOMATTOX COUNTY	225	173	50	2	12	11	1		5.3	6.4	2.0	
BEDFORD COUNTY	712	642	54	16	41	34	6	1	5.8	5.3	11.1	6.3
CAMPBELL COUNTY	533	435	90	8	45	32	12	1	8.4	7.4	13.3	12.5
BEDFORD CITY	61	47	13	1	8	5	2	1	13.1	10.6	15.4	100.0
LYNCHBURG CITY	1,456	883	495	78	99	41	56	2	6.8	4.6	11.3	2.6

NOTE: AS OF JULY 1, 2013, BEDFORD CITY HAS BEEN DISINCORPORATED AND MERGED INTO BEDFORD COUNTY. NUMBERS IN BEDFORD CITY REFLECT THE FIRST 6 MONTH OF THE YEAR.

[continued]

TABLE 1
RESIDENT TOTAL PREGNANCIES AND TEENAGE PREGNANCIES BY RACE WITH PERCENTS TEENAGE PREGNANCIES OF TOTAL PREGNANCIES BY PLANNING DISTRICT AND CITY OR COUNTY
VIRGINIA, 2013

PLANNING DISTRICT AND CITY / COUNTY	RESIDENT TOTAL PREGNANCIES				RESIDENT TEENAGE PREGNANCIES				PERCENTS TEENAGE PREGNANCIES OF TOTAL PREGNANCIES			
	TOTAL	WHITE	BLACK	OTHER	TOTAL	WHITE	BLACK	OTHER	TOTAL	WHITE	BLACK	OTHER
COMMONWEALTH OF VIRGINIA	126,655	77,783	31,386	17,486	7,447	3,840	2,822	785	5.9	4.9	9.0	4.5
PLANNING DISTRICT 12	2,592	1,719	762	111	247	150	83	14	9.5	8.7	10.9	12.6
FRANKLIN COUNTY	541	463	68	10	51	43	7	1	9.4	9.3	10.3	10.0
HENRY COUNTY	520	396	101	23	57	46	9	2	11.0	11.6	8.9	8.7
PATRICK COUNTY	136	123	8	5	13	12		1	9.6	9.8		20.0
PITTSYLVANIA COUNTY	519	395	109	15	39	23	12	4	7.5	5.8	11.0	26.7
DANVILLE CITY	633	227	357	49	67	18	45	4	10.6	7.9	12.6	8.2
MARTINSVILLE CITY	243	115	119	9	20	8	10	2	8.2	7.0	8.4	22.2
PLANNING DISTRICT 13	861	468	378	15	93	44	48	1	10.8	9.4	12.7	6.7
BRUNSWICK COUNTY	160	61	96	3	16	4	11	1	10.0	6.6	11.5	33.3
HALIFAX COUNTY	390	224	161	5	52	28	24		13.3	12.5	14.9	
MECKLENBURG COUNTY	311	183	121	7	25	12	13		8.0	6.6	10.7	
PLANNING DISTRICT 14	1,269	831	421	17	89	57	31	1	7.0	6.9	7.4	5.9
AMELIA COUNTY	155	123	30	2	11	7	4		7.1	5.7	13.3	
BUCKINGHAM COUNTY	198	125	71	2	8	4	4		4.0	3.2	5.6	
CHARLOTTE COUNTY	168	121	46	1	19	15	4		11.3	12.4	8.7	
CUMBERLAND COUNTY	116	73	41	2	4	4			3.4	5.5		
LUNENBURG COUNTY	117	80	35	2	12	7	5		10.3	8.8	14.3	
NOTTOWAY COUNTY	252	148	101	3	19	11	7	1	7.5	7.4	6.9	33.3
PRINCE EDWARD COUNTY	263	161	97	5	16	9	7		6.1	5.6	7.2	
PLANNING DISTRICT 15	16,533	8,932	5,972	1,629	1,079	376	614	89	6.5	4.2	10.3	5.5
CHARLES CITY COUNTY	65	31	26	8	4	1	2	1	6.2	3.2	7.7	12.5
CHESTERFIELD COUNTY	4,698	3,061	1,196	441	243	128	86	29	5.2	4.2	7.2	6.6
GOOCHLAND COUNTY	215	173	36	6	14	8	6		6.5	4.6	16.7	
HANOVER COUNTY	1,122	929	145	48	76	55	18	3	6.8	5.9	12.4	6.3
HENRICO COUNTY	4,827	2,580	1,519	728	222	85	117	20	4.6	3.3	7.7	2.7
NEW KENT COUNTY	224	183	30	11	15	7	5	3	6.7	3.8	16.7	27.3
POWHATAN COUNTY	272	249	17	6	16	15	1		5.9	6.0	5.9	
RICHMOND CITY	5,110	1,726	3,003	381	489	77	379	33	9.6	4.5	12.6	8.7
PLANNING DISTRICT 16	5,291	3,825	1,035	431	309	203	77	29	5.8	5.3	7.4	6.7
CAROLINE COUNTY	492	353	122	17	33	24	7	2	6.7	6.8	5.7	11.8
KING GEORGE COUNTY	350	283	60	7	20	17	3		5.7	6.0	5.0	
SPOTSYLVANIA COUNTY	1,708	1,299	269	140	105	74	23	8	6.1	5.7	8.6	5.7
STAFFORD COUNTY	1,983	1,429	368	186	87	59	19	9	4.4	4.1	5.2	4.8
FREDERICKSBURG CITY	758	461	216	81	64	29	25	10	8.4	6.3	11.6	12.3
PLANNING DISTRICT 17	521	281	221	19	51	18	31	2	9.8	6.4	14.0	10.5
LANCASTER COUNTY	100	38	58	4	8	1	7		8.0	2.6	12.1	
NORTHUMBERLAND COUNTY	100	49	47	4	13	2	11		13.0	4.1	23.4	
RICHMOND COUNTY	93	60	28	5	7	5	1	1	7.5	8.3	3.6	20.0
WESTMORELAND COUNTY	228	134	88	6	23	10	12	1	10.1	7.5	13.6	16.7
PLANNING DISTRICT 18	1,032	794	193	45	74	56	16	2	7.2	7.1	8.3	4.4
ESSEX COUNTY	149	69	75	5	7	2	5		4.7	2.9	6.7	
GLOUCESTER COUNTY	424	380	28	16	31	30		1	7.3	7.9		6.3
KING AND QUEEN COUNTY	64	38	19	7	8	5	3		12.5	13.2	15.8	
KING WILLIAM COUNTY	233	183	39	11	14	8	5	1	6.0	4.4	12.8	9.1
MATHEWS COUNTY	64	47	14	3	3	2	1		4.7	4.3	7.1	
MIDDLESEX COUNTY	98	77	18	3	11	9	2		11.2	11.7	11.1	
PLANNING DISTRICT 19	3,128	1,319	1,645	164	299	89	192	18	9.6	6.7	11.7	11.0
DINWIDDIE COUNTY	270	202	67	1	22	12	10		8.1	5.9	14.9	
GREENSVILLE COUNTY	141	41	97	3	18	7	11		12.8	17.1	11.3	
PRINCE GEORGE COUNTY	401	238	127	36	23	8	14	1	5.7	3.4	11.0	2.8
SURRY COUNTY	73	40	33		5	3	2		6.8	7.5	6.1	
SUSSEX COUNTY	129	51	75	3	18	3	12	3	14.0	5.9	16.0	100.0
COLONIAL HEIGHTS CITY	405	233	136	36	26	17	9		6.4	7.3	6.6	
EMPORIA CITY	92	13	74	5	16	2	12	2	17.4	15.4	16.2	40.0
HOPEWELL CITY	521	253	248	20	54	18	34	2	10.4	7.1	13.7	10.0
PETERSBURG CITY	1,096	248	788	60	117	19	88	10	10.7	7.7	11.2	16.7
PLANNING DISTRICT 20	21,126	10,827	8,242	2,057	1,382	442	816	124	6.5	4.1	9.9	6.0
ISLE OF WIGHT COUNTY	413	283	115	15	28	15	13		6.8	5.3	11.3	
SOUTHAMPTON COUNTY	164	93	69	2	8	4	4		4.9	4.3	5.8	
CHESAPEAKE CITY	3,761	2,078	1,398	285	219	74	126	19	5.8	3.6	9.0	6.7
FRANKLIN CITY	215	79	130	6	23	5	18		10.7	6.3	13.8	
NORFOLK CITY	5,115	2,020	2,609	486	420	88	290	42	8.2	4.4	11.1	8.6
PORTSMOUTH CITY	2,133	712	1,323	98	181	35	139	7	8.5	4.9	10.5	7.1
SUFFOLK CITY	1,446	700	676	70	86	19	64	3	5.9	2.7	9.5	4.3
VIRGINIA BEACH CITY	7,879	4,862	1,922	1,095	417	202	162	53	5.3	4.2	8.4	4.8
PLANNING DISTRICT 21	8,144	3,711	3,589	844	546	156	340	50	6.7	4.2	9.5	5.9
JAMES CITY COUNTY	752	540	126	86	33	18	10	5	4.4	3.3	7.9	5.8
YORK COUNTY	708	498	121	89	23	11	11	1	3.2	2.2	9.1	1.1
HAMPTON CITY	2,447	924	1,323	200	173	44	122	7	7.1	4.8	9.2	3.5
NEWPORT NEWS CITY	3,857	1,483	1,938	436	280	65	181	34	7.3	4.4	9.3	7.8
POQUOSON CITY	104	92	3	9	8	7	1		7.7	7.6	33.3	
WILLIAMSBURG CITY	276	174	78	24	29	11	15	3	10.5	6.3	19.2	12.5
PLANNING DISTRICT 22	626	356	251	19	48	26	22		7.7	7.3	8.8	
ACCOMACK COUNTY	448	253	182	13	34	17	17		7.6	6.7	9.3	
NORTHAMPTON COUNTY	178	103	69	6	14	9	5		7.9	8.7	7.2	
PLANNING DISTRICT 23	29,270	14,538	11,831	2,901	1,928	598	1,156	174	6.6	4.1	9.8	6.0
UNKNOWN VA CITY OR COUNTY	1	1										

NOTE: PLANNING DISTRICT 23, THE HAMPTON ROADS PLANNING DISTRICT, IS THE AGGREGATE OF PLANNING DISTRICTS 20 AND 21.

TABLE 2
RESIDENT TEENAGE TOTAL PREGNANCIES BY AGE AND RACE OF MOTHER OR PATIENT WITH RATES PER 1,000 FEMALES AGES 10-19 POPULATION BY PLANNING DISTRICT AND CITY OR COUNTY
VIRGINIA, 2013

PLANNING DISTRICT AND CITY / COUNTY	RESIDENT TEENAGE TOTAL PREGNANCIES BY AGE								RESIDENT TEENAGE TOTAL PREGNANCIES BY RACE							
	NUMBER OF TEENAGE PREGNANCIES				RATES PER 1,000 AGES 10-19				NUMBER OF TEENAGE PREGNANCIES				RATES PER 1,000 AGES 10-19			
	TOTAL	10-14	15-17	18-19	TOTAL	10-14	15-17	18-19	TOTAL	WHITE	BLACK	OTHER	TOTAL	WHITE	BLACK	OTHER
COMMONWEALTH OF VIRGINIA	7,447	88	1,712	5,647	14.4	0.3	11.3	50.4	7,447	3,840	2,822	785	14.4	10.8	22.6	20.4
PLANNING DISTRICT 1	108	2	31	75	21.1	0.8	20.2	75.8	108	107	1		21.1	21.7	6.6	
LEE COUNTY	25		8	17	19.5		19.7	88.1	25	25			19.5	19.8		
SCOTT COUNTY	19	1	3	15	15.5	1.6	7.8	73.9	19	19			15.5	15.8		
WISE COUNTY	61	1	18	42	25.7	0.9	26.4	78.1	61	60	1		25.7	26.5	10.2	
NORTON CITY	3		2	1	12.4		30.8	17.9	3	3			12.4	14.2		
PLANNING DISTRICT 2	158	2	40	116	26.2	0.6	20.7	112.8	158	156	2		26.2	26.7	12.5	
BUCHANAN COUNTY	25	1	6	18	21.2	1.7	15.3	99.4	25	25			21.2	22.1		
DICKENSON COUNTY	21		3	18	24.3		10.6	146.3	21	21			24.3	24.5		
RUSSELL COUNTY	51		14	37	33.2		28.1	154.2	51	51			33.2	33.9		
TAZEWELL COUNTY	61	1	17	43	24.8	0.8	22.5	88.8	61	59	2		24.8	25.2	22.0	
PLANNING DISTRICT 3	234	2	51	181	22.0	0.4	15.8	95.8	234	216	9	9	22.0	21.4	21.2	75.6
BLAND COUNTY	2		1	1	6.3		9.2	18.2	2	2			6.3	6.4		
CARROLL COUNTY	33		10	23	20.0		19.3	86.5	33	30		3	20.0	18.6		250.0
GRAYSON COUNTY	23		5	18	28.0		19.4	122.4	23	23			28.0	29.0		
SMYTH COUNTY	35		5	30	19.7		9.7	85.0	35	35			19.7	20.9		
WASHINGTON COUNTY	59	2	12	45	19.2	1.3	13.1	76.4	59	53	4	2	19.2	17.8	59.7	60.6
WYTHE COUNTY	38		7	31	24.0		15.0	119.7	38	34	3	1	24.0	23.0	33.3	71.4
BRISTOL CITY	27		6	21	28.3		19.5	136.4	27	25	2		28.3	29.9	22.7	
GALAX CITY	17		5	12	38.8		37.0	181.8	17	14		3	38.8	36.1		300.0
PLANNING DISTRICT 4	164	1	35	128	13.2	0.2	13.7	22.5	164	148	12	4	13.2	13.2	17.1	7.7
FLOYD COUNTY	15		3	12	16.8		10.5	84.5	15	15			16.8	17.3		
GILES COUNTY	13		3	10	12.7		9.4	63.7	13	12	1		12.7	12.2	30.3	
MONTGOMERY COUNTY	70	1	13	56	10.1	0.5	10.4	15.2	70	63	4	3	10.1	10.3	11.1	6.5
PULASKI COUNTY	45		12	33	25.9		22.3	109.6	45	43	2		25.9	26.6	18.9	
RADFORD CITY	21		4	17	11.3		25.2	12.1	21	15	5	1	11.3	9.1	27.3	26.3
PLANNING DISTRICT 5	336	5	68	263	20.6	0.6	13.7	80.6	336	213	104	19	20.6	16.6	34.9	39.5
ALLEGHANY COUNTY	7			7	7.3			38.7	7	7			7.3	7.9		
BOTETOURT COUNTY	18		1	17	8.7		1.4	49.0	18	16	2		8.7	8.0	29.4	
CRAIG COUNTY	10		2	8	31.3		20.2	145.5	10	10			31.3	31.6		
ROANOKE COUNTY	100	2	21	77	17.0	0.7	11.5	69.9	100	73	20	7	17.0	14.2	40.9	28.3
COVINGTON CITY	14		2	12	41.4		21.7	222.2	14	13	1		41.4	45.5	19.6	
ROANOKE CITY	157	2	35	120	31.8	0.8	23.2	133.3	157	71	78	8	31.8	26.9	36.6	49.1
SALEM CITY	30	1	7	22	16.8	1.4	16.2	35.2	30	23	3	4	16.8	14.7	17.0	97.6
PLANNING DISTRICT 6	279	3	66	210	13.6	0.4	12.9	28.9	279	208	33	38	13.6	11.4	21.3	64.0
AUGUSTA COUNTY	45		13	32	10.4		9.2	42.8	45	41	2	2	10.4	10.0	11.7	33.9
BATH COUNTY	6			6	26.3			136.4	6	6			26.3	27.4		
HIGHLAND COUNTY																
ROCKBRIDGE COUNTY	8		3	5	7.0		8.3	27.5	8	7	1		7.0	6.5	18.2	
ROCKINGHAM COUNTY	66		16	50	12.2		9.9	43.0	66	58	2	6	12.2	11.3	12.1	54.1
BUENA VISTA CITY	5		2	3	10.3		17.4	16.8	5	5			10.3	11.2		
HARRISONBURG CITY	78	1	20	57	14.5	1.0	31.1	15.2	78	38	12	28	14.5	8.3	24.6	93.6
LEXINGTON CITY	10		2	8	15.8		30.3	18.0	10	10			15.8	18.0		
STAUNTON CITY	33	1	4	28	21.2	1.7	9.5	49.3	33	22	10	1	21.2	18.9	29.2	18.5
WAYNESBORO CITY	28	1	6	21	23.3	1.6	15.4	118.0	28	21	6	1	23.3	21.9	26.1	62.5
PLANNING DISTRICT 7	213		35	178	14.8		7.9	66.9	213	193	12	8	14.8	14.7	12.1	25.1
CLARKE COUNTY	8			8	8.8			48.5	8	7		1	8.8	8.2		52.6
FREDERICK COUNTY	52		5	47	9.6		3.0	52.6	52	45	3	4	9.6	9.2	8.1	32.3
PAGE COUNTY	28		3	25	20.5		7.1	103.3	28	28			20.5	21.4		
SHENANDOAH COUNTY	47		11	36	18.7		13.4	86.1	47	46	1		18.7	19.3	11.4	
WARREN COUNTY	46		9	37	18.2		11.6	76.0	46	41	4	1	18.2	17.8	25.5	17.2
WINCHESTER CITY	32		7	25	18.7		16.1	55.1	32	26	4	2	18.7	19.1	13.9	30.8
PLANNING DISTRICT 8	1,210	20	299	891	8.2	0.3	6.7	35.3	1,210	633	225	352	8.2	6.3	10.1	14.7
ARLINGTON COUNTY	51	2	9	40	6.3	0.5	4.0	25.9	51	31	6	14	6.3	5.1	6.0	14.7
FAIRFAX COUNTY	432	6	128	298	6.1	0.2	5.9	22.9	432	197	60	175	6.1	4.1	7.0	12.0
LOUDOUN COUNTY	120	1	25	94	4.6	0.1	3.3	25.7	120	68	13	39	4.6	3.5	5.7	9.1
PRINCE WILLIAM COUNTY	354	2	80	272	11.3	0.1	8.5	53.9	354	190	87	77	11.3	9.4	10.9	24.6
ALEXANDRIA CITY	120	4	27	89	24.8	1.6	18.7	99.6	120	55	40	25	24.8	19.3	24.9	64.9
FAIRFAX CITY	14		1	13	10.7		2.3	59.6	14	8	2	4	10.7	8.2	17.4	17.6
FALLS CHURCH CITY	19	2	5	12	19.9	4.0	16.3	77.9	19	12	2	5	19.9	15.2	27.4	53.2
MANASSAS CITY	99	3	24	72	35.5	2.1	27.8	137.1	99	72	15	12	35.5	34.6	29.1	61.5
MANASSAS PARK CITY	1			1	1.0			6.0	1			1	1.0			8.7
PLANNING DISTRICT 9	130		22	108	11.6		6.2	60.1	130	94	32	4	11.6	9.9	21.4	15.6
CULPEPER COUNTY	51		10	41	15.7		10.4	81.5	51	34	16	1	15.7	13.3	27.7	10.3
FAUQUIER COUNTY	37		8	29	7.9		5.2	37.3	37	28	7	2	7.9	6.8	16.0	17.7
MADISON COUNTY	7			7	8.4			55.1	7	6	1		8.4	8.2	11.0	
ORANGE COUNTY	34		4	30	16.5		6.3	91.2	34	25	8	1	16.5	15.0	22.3	30.3
RAPPAHANNOCK COUNTY	1			1	2.4			16.4	1	1			2.4	2.6		
PLANNING DISTRICT 10	154	1	28	125	10.2	0.1	7.1	28.3	154	99	39	16	10.2	8.4	16.1	18.3
ALBEMARLE COUNTY	42	1	10	31	5.4	0.3	5.4	11.3	42	24	11	7	5.4	3.9	12.1	11.7
FLUVANNA COUNTY	14		2	12	8.6		3.9	40.4	14	8	4	2	8.6	6.1	14.0	90.9
GREENE COUNTY	16		3	13	14.8		9.2	80.2	16	15	1		14.8	15.8	10.6	
LOUISA COUNTY	31		6	25	16.7		10.9	73.5	31	22	6	3	16.7	15.4	15.0	111.1
NELSON COUNTY	13			13	17.3			108.3	13	12	1		17.3	19.5	7.8	
CHARLOTTESVILLE CITY	38		7	31	19.1		14.6	40.7	38	18	16	4	19.1	15.2	26.2	21.5
PLANNING DISTRICT 11	244	1	47	196	14.1	0.1	10.2	37.2	244	156	83	5	14.1	11.8	23.4	10.3
AMHERST COUNTY	39		6	33	19.0		10.0	59.9	39	33	6		19.0	20.8	14.0	
APPOMATTOX COUNTY	12		3	9	13.2		10.6	62.9	12	11	1		13.2	16.9	4.1	
BEDFORD COUNTY	41		10	31	9.4		7.1	44.2	41	34	6	1	9.4	8.5	23.1	9.0
CAMPBELL COUNTY	45		8	37	13.4		7.3	61.7	45	32	12	1	13.4	11.9	21.2	10.6
BEDFORD CITY	8		2	6	23.4		18.0	98.4	8	5	2	1	23.4	21.1	19.4	500.0
LYNCHBURG CITY	99	1	18	80	15.8	0.5	16.0	24.9	99	41	56	2	15.8	10.0	28.9	8.6

NOTE: AS OF JULY 1, 2013, BEDFORD CITY HAS BEEN DISINCORPORATED AND MERGED INTO BEDFORD COUNTY. NUMBERS IN BEDFORD CITY REFLECT THE FIRST 6 MONTH OF THE YEAR.

[continued]

TABLE 2
RESIDENT TEENAGE TOTAL PREGNANCIES BY AGE AND RACE OF MOTHER OR PATIENT WITH RATES PER 1,000 FEMALES AGES 10-19 POPULATION BY PLANNING DISTRICT AND CITY OR COUNTY
VIRGINIA, 2013

PLANNING DISTRICT AND CITY / COUNTY	RESIDENT TEENAGE TOTAL PREGNANCIES BY AGE								RESIDENT TEENAGE TOTAL PREGNANCIES BY RACE							
	NUMBER OF TEENAGE PREGNANCIES				RATES PER 1,000 AGES 10-19				NUMBER OF TEENAGE PREGNANCIES				RATES PER 1,000 AGES 10-19			
	TOTAL	10-14	15-17	18-19	TOTAL	10-14	15-17	18-19	TOTAL	WHITE	BLACK	OTHER	TOTAL	WHITE	BLACK	OTHER
COMMONWEALTH OF VIRGINIA	7,447	88	1,712	5,647	14.4	0.3	11.3	50.4	7,447	3,840	2,822	785	14.4	10.8	22.6	20.4
PLANNING DISTRICT 12	247	2	52	193	17.4	0.3	12.2	70.6	247	150	83	14	17.4	15.1	20.5	76.5
FRANKLIN COUNTY	51	1	7	43	14.9	0.6	7.4	54.2	51	43	7	1	14.9	14.5	17.7	20.4
HENRY COUNTY	57		13	44	19.3		14.3	86.4	57	46	9	2	19.3	21.2	12.2	46.5
PATRICK COUNTY	13		5	8	13.2		14.9	48.8	13	12		1	13.2	13.4		71.4
PITTSYLVANIA COUNTY	39		4	35	10.6		3.5	56.8	39	23	12	4	10.6	8.3	13.6	121.2
DANVILLE CITY	67		17	50	27.7		23.7	101.4	67	18	45	4	27.7	20.5	30.0	114.3
MARTINSVILLE CITY	20	1	6	13	26.3	2.6	27.3	81.3	20	8	10	2	26.3	27.9	21.6	222.2
PLANNING DISTRICT 13	93		22	71	19.3		13.9	84.2	93	44	48	1	19.3	17.3	21.7	17.9
BRUNSWICK COUNTY	16		2	14	17.7		6.7	83.3	16	4	11	1	17.7	12.2	19.3	142.9
HALIFAX COUNTY	52		13	39	24.3		18.8	105.4	52	28	24		24.3	22.9	26.4	
MECKLENBURG COUNTY	25		7	18	14.1		11.9	59.0	25	12	13		14.1	12.0	17.8	
PLANNING DISTRICT 14	89	1	22	66	14.0	0.4	12.7	34.9	89	57	31	1	14.0	13.7	15.0	7.5
AMELIA COUNTY	11		2	9	14.8		8.8	70.3	11	7	4		14.8	13.2	20.6	
BUCKINGHAM COUNTY	8		2	6	9.9		7.8	43.8	8	4	4		9.9	7.8	14.1	
CHARLOTTE COUNTY	19		2	17	25.1		7.7	137.1	19	15	4		25.1	31.8	14.4	
CUMBERLAND COUNTY	4		1	3	6.8		5.0	30.9	4	4			6.8	10.9		
LUNENBURG COUNTY	12		3	9	19.1		16.1	69.2	12	7	5		19.1	16.9	25.3	
NOTTOWAY COUNTY	19	1	6	12	22.7	2.3	22.7	85.7	19	11	7	1	22.7	23.0	20.6	58.8
PRINCE EDWARD COUNTY	16		6	10	7.9		17.9	8.8	16	9	7		7.9	6.4	12.4	
PLANNING DISTRICT 15	1,079	14	270	795	16.0	0.4	13.7	52.2	1,079	376	614	89	16.0	9.4	25.6	26.2
CHARLES CITY COUNTY	4		1	3	12.4		10.0	56.6	4	1	2	1	12.4	8.6	12.1	23.8
CHESTERFIELD COUNTY	243	2	63	178	10.1	0.2	8.5	34.7	243	128	86	29	10.1	8.3	11.2	27.8
GOOCHLAND COUNTY	14	1	4	9	11.0	1.5	9.7	47.4	14	8	6		11.0	7.7	27.3	
HANOVER COUNTY	76		17	59	10.4		7.7	41.9	76	55	18	3	10.4	8.5	26.0	15.2
HENRICO COUNTY	222	2	49	171	11.2	0.2	8.0	50.2	222	85	117	20	11.2	7.9	15.6	13.5
NEW KENT COUNTY	15		2	13	12.7		5.4	61.3	15	7	5	3	12.7	7.2	29.1	85.7
POWHATAN COUNTY	16		2	14	9.9		4.0	49.6	16	15	1		9.9	10.3	6.8	
RICHMOND CITY	489	9	132	348	41.3	1.9	50.3	76.2	489	77	379	33	41.3	19.7	51.3	58.7
PLANNING DISTRICT 16	309		78	231	11.8		9.9	43.6	309	203	77	29	11.8	10.6	13.3	26.6
CAROLINE COUNTY	33		11	22	19.2		22.5	77.2	33	24	7	2	19.2	21.4	12.3	60.6
KING GEORGE COUNTY	20		4	16	11.7		7.5	59.9	20	17	3		11.7	13.0	8.4	
SPOTSYLVANIA COUNTY	105		24	81	11.1		8.1	49.8	105	74	23	8	11.1	10.3	12.3	23.6
STAFFORD COUNTY	87		22	65	7.9		6.2	33.8	87	59	19	9	7.9	7.3	8.0	16.4
FREDERICKSBURG CITY	64		17	47	29.0		45.9	39.1	64	29	25	10	29.0	19.8	40.2	82.0
PLANNING DISTRICT 17	51		15	36	22.2		20.9	93.3	51	18	31	2	22.2	12.9	35.5	60.6
LANCASTER COUNTY	8		1	7	16.9		6.5	95.9	8	1	7		16.9	3.9	33.7	
NORTHUMBERLAND COUNTY	13		2	11	25.6		11.8	142.9	13	2	11		25.6	6.3	58.5	
RICHMOND COUNTY	7		5	2	16.7		41.0	31.7	7	5	1	1	16.7	17.8	7.5	200.0
WESTMORELAND COUNTY	23		7	16	25.5		25.5	92.5	23	10	12	1	25.5	18.5	34.8	58.8
PLANNING DISTRICT 18	74		10	64	14.2		5.8	70.4	74	56	16	2	14.2	13.6	17.0	13.8
ESSEX COUNTY	7		2	5	10.1		7.5	40.7	7	2	5		10.1	5.6	16.7	
GLOUCESTER COUNTY	31		2	29	14.6		2.9	77.7	31	30		1	14.6	15.9		22.2
KING AND QUEEN COUNTY	8		1	7	20.7		9.2	90.9	8	5	3		20.7	18.2	29.7	
KING WILLIAM COUNTY	14		1	13	13.7		3.0	78.3	14	8	5	1	13.7	10.2	24.8	27.0
MATHEWS COUNTY	3		2	1	5.9		11.4	10.3	3	2	1		5.9	4.5	19.2	
MIDDLESEX COUNTY	11		2	9	24.0		13.2	123.3	11	9	2		24.0	24.5	23.5	
PLANNING DISTRICT 19	299	8	78	213	30.3	1.6	26.0	115.8	299	89	192	18	30.3	18.8	39.1	83.3
DINWIDDIE COUNTY	22		4	18	12.6		7.5	42.8	22	12	10		12.6	11.6	14.6	
GREENSVILLE COUNTY	18	1	5	12	33.0	3.6	27.0	146.3	18	7	11		33.0	42.2	29.3	
PRINCE GEORGE COUNTY	23		8	15	10.3		11.8	41.7	23	8	14	1	10.3	5.9	17.3	12.5
SURRY COUNTY	5			5	12.9			76.9	5	3	2		12.9	15.2	10.6	
SUSSEX COUNTY	18		5	13	34.7		33.6	151.2	18	3	12	3	34.7	14.7	38.8	600.0
COLONIAL HEIGHTS CITY	26	2	9	15	22.4	3.4	24.7	73.5	26	17	9		22.4	19.4	38.1	
EMPORIA CITY	16	1	3	12	42.8	4.7	28.0	214.3	16	2	12	2	42.8	21.1	44.3	250.0
HOPEWELL CITY	54	3	15	36	41.1	4.3	39.9	146.3	54	18	34	2	41.1	30.0	49.3	76.9
PETERSBURG CITY	117	1	29	87	73.8	1.3	61.3	272.7	117	19	88	10	73.8	88.0	65.2	500.0
PLANNING DISTRICT 20	1,382	20	315	1,047	19.3	0.6	14.7	70.9	1,382	442	816	124	19.3	11.4	28.1	31.2
ISLE OF WIGHT COUNTY	28	1	9	18	12.8	0.9	13.2	44.1	28	15	13		12.8	9.8	20.8	
SOUTHAMPTON COUNTY	8		1	7	7.4		3.1	37.2	8	4	4		7.4	5.9	10.2	
CHESAPEAKE CITY	219	3	52	164	13.8	0.4	10.0	61.4	219	74	126	19	13.8	7.7	22.8	25.8
FRANKLIN CITY	23		7	16	42.7		48.6	156.9	23	5	18		42.7	29.6	49.7	
NORFOLK CITY	420	5	95	320	31.0	0.8	28.9	74.9	420	88	290	42	31.0	18.4	35.8	62.9
PORTSMOUTH CITY	181	4	48	129	33.9	1.4	30.2	134.8	181	35	139	7	33.9	21.6	38.7	55.1
SUFFOLK CITY	86	1	18	67	14.9	0.3	10.1	72.1	86	19	64	3	14.9	7.6	20.5	21.1
VIRGINIA BEACH CITY	417	6	85	326	15.3	0.4	10.1	62.1	417	202	162	53	15.3	11.4	22.1	23.7
PLANNING DISTRICT 21	546	4	119	423	17.2	0.3	13.6	51.7	546	156	340	50	17.2	9.1	25.6	34.4
JAMES CITY COUNTY	33		8	25	7.8		6.0	36.7	33	18	10	5	7.8	5.5	13.4	27.0
YORK COUNTY	23	1	5	17	4.7	0.4	3.3	20.1	23	11	11	1	4.7	2.9	15.6	2.6
HAMPTON CITY	173	1	38	134	20.0	0.3	16.0	58.5	173	44	122	7	20.0	15.9	21.7	24.2
NEWPORT NEWS CITY	280	2	56	222	23.9	0.4	18.0	72.4	280	65	181	34	23.9	12.3	30.4	78.0
POQUOSON CITY	8		2	6	9.4		7.1	42.0	8	7	1		9.4	8.8	55.6	
WILLIAMSBURG CITY	29		10	19	19.4		85.5	16.6	29	11	15	3	19.4	9.7	64.7	23.4
PLANNING DISTRICT 22	48	2	9	37	20.8	1.6	13.1	97.4	48	26	22		20.8	18.6	25.3	
ACCOMACK COUNTY	34	2	7	25	19.6	2.1	13.8	87.4	34	17	17		19.6	15.5	28.2	
NORTHAMPTON COUNTY	14		2	12	24.3		11.0	127.7	14	9	5		24.3	30.1	18.7	
PLANNING DISTRICT 23	1,928	24	434	1,470	18.6	0.5	14.4	64.1	1,928	598	1,156	174	18.6	10.7	27.3	32.1
UNKNOWN VA CITY OR COUNTY																

NOTE: PLANNING DISTRICT 23, THE HAMPTON ROADS PLANNING DISTRICT, IS THE AGGREGATE OF PLANNING DISTRICTS 20 AND 21.

TABLE 3
RESIDENT TEENAGE NON-MARITAL PREGNANCIES BY AGE AND RACE OF MOTHER OR PATIENT WITH PERCENTS TEENAGE NON-MARITAL PREGNANCIES OF TOTAL TEENAGE PREGNANCIES BY PLANNING DISTRICT AND CITY OR COUNTY
VIRGINIA, 2013

PLANNING DISTRICT AND CITY / COUNTY	RESIDENT TEENAGE NON-MARITAL PREGNANCIES BY AGE								RESIDENT TEENAGE NON-MARITAL PREGNANCIES BY RACE							
	NUMBER OF NON-MARITAL PREGNANCIES				PERCENTS NON-MARITAL				NUMBER OF NON-MARITAL PREGNANCIES				PERCENTS NON-MARITAL			
	TOTAL	10-14	15-17	18-19	TOTAL	10-14	15-17	18-19	TOTAL	WHITE	BLACK	OTHER	TOTAL	WHITE	BLACK	OTHER
COMMONWEALTH OF VIRGINIA	6,660	84	1,622	4,954	89.4	95.5	94.7	87.7	6,660	3,258	2,714	688	89.4	84.8	96.2	87.6
PLANNING DISTRICT 1	88	2	26	60	81.5	100.0	83.9	80.0	88	87	1		81.5	81.3	100.0	
LEE COUNTY	22		7	15	88.0		87.5	88.2	22	22			88.0	88.0		
SCOTT COUNTY	16	1	2	13	84.2	100.0	66.7	86.7	16	16			84.2	84.2		
WISE COUNTY	47	1	15	31	77.0	100.0	83.3	73.8	47	46	1		77.0	76.7	100.0	
NORTON CITY	3		2	1	100.0		100.0	100.0	3	3			100.0	100.0		
PLANNING DISTRICT 2	117	2	35	80	74.1	100.0	87.5	69.0	117	116	1		74.1	74.4	50.0	
BUCHANAN COUNTY	21	1	5	15	84.0	100.0	83.3	83.3	21	21			84.0	84.0		
DICKENSON COUNTY	18		2	16	85.7		66.7	88.9	18	18			85.7	85.7		
RUSSELL COUNTY	32		12	20	62.7		85.7	54.1	32	32			62.7	62.7		
TAZEWELL COUNTY	46	1	16	29	75.4	100.0	94.1	67.4	46	45	1		75.4	76.3	50.0	
PLANNING DISTRICT 3	183	2	44	137	78.2	100.0	86.3	75.7	183	167	9	7	78.2	77.3	100.0	77.8
BLAND COUNTY	2		1	1	100.0		100.0	100.0	2	2			100.0	100.0		
CARROLL COUNTY	24		8	16	72.7		80.0	69.6	24	22		2	72.7	73.3		66.7
GRAYSON COUNTY	16		3	13	69.6		60.0	72.2	16	16			69.6	69.6		
SMYTH COUNTY	24		4	20	68.6		80.0	66.7	24	24			68.6	68.6		
WASHINGTON COUNTY	45	2	11	32	76.3	100.0	91.7	71.1	45	40	4	1	76.3	75.5	100.0	50.0
WYTHE COUNTY	33		7	26	86.8		100.0	83.9	33	29	3	1	86.8	85.3	100.0	100.0
BRISTOL CITY	24		5	19	88.9		83.3	90.5	24	22	2		88.9	88.0	100.0	
GALAX CITY	15		5	10	88.2		100.0	83.3	15	12		3	88.2	85.7		100.0
PLANNING DISTRICT 4	124	1	26	97	75.6	100.0	74.3	75.8	124	112	10	2	75.6	75.7	83.3	50.0
FLOYD COUNTY	6		3	3	40.0		100.0	25.0	6	6			40.0	40.0		
GILES COUNTY	12		2	10	92.3		66.7	100.0	12	11	1		92.3	91.7	100.0	
MONTGOMERY COUNTY	59	1	9	49	84.3	100.0	69.2	87.5	59	54	3	2	84.3	85.7	75.0	66.7
PULASKI COUNTY	33		9	24	73.3		75.0	72.7	33	31	2		73.3	72.1	100.0	
RADFORD CITY	14		3	11	66.7		75.0	64.7	14	10	4		66.7	66.7	80.0	
PLANNING DISTRICT 5	250	3	59	188	74.4	60.0	86.8	71.5	250	156	85	9	74.4	73.2	81.7	47.4
ALLEGHANY COUNTY	7			7	100.0			100.0	7	7			100.0	100.0		
BOTETOURT COUNTY	13		1	12	72.2		100.0	70.6	13	11	2		72.2	68.8	100.0	
CRAIG COUNTY	7		2	5	70.0		100.0	62.5	7	7			70.0	70.0		
ROANOKE COUNTY	57	1	15	41	57.0	50.0	71.4	53.2	57	42	13	2	57.0	57.5	65.0	28.6
COVINGTON CITY	13		2	11	92.9		100.0	91.7	13	12	1		92.9	92.3	100.0	
ROANOKE CITY	131	2	34	95	83.4	100.0	97.1	79.2	131	60	66	5	83.4	84.5	84.6	62.5
SALEM CITY	22		5	17	73.3		71.4	77.3	22	17	3	2	73.3	73.9	100.0	50.0
PLANNING DISTRICT 6	249	3	64	182	89.2	100.0	97.0	86.7	249	184	30	35	89.2	88.5	90.9	92.1
AUGUSTA COUNTY	39		13	26	86.7		100.0	81.3	39	35	2	2	86.7	85.4	100.0	100.0
BATH COUNTY	5			5	83.3			83.3	5	5			83.3	83.3		
HIGHLAND COUNTY																
ROCKBRIDGE COUNTY	8		3	5	100.0		100.0	100.0	8	7	1		100.0	100.0	100.0	
ROCKINGHAM COUNTY	58		15	43	87.9		93.8	86.0	58	51	2	5	87.9	87.9	100.0	83.3
BUENA VISTA CITY	3		2	1	60.0		100.0	33.3	3	3			60.0	60.0		
HARRISONBURG CITY	72	1	19	52	92.3	100.0	95.0	91.2	72	35	11	26	92.3	92.1	91.7	92.9
LEXINGTON CITY	10		2	8	100.0		100.0	100.0	10	10			100.0	100.0		
STAUNTON CITY	29	1	4	24	87.9	100.0	100.0	85.7	29	20	8	1	87.9	90.9	80.0	100.0
WAYNESBORO CITY	25	1	6	18	89.3	100.0	100.0	85.7	25	18	6	1	89.3	85.7	100.0	100.0
PLANNING DISTRICT 7	192		31	161	90.1		88.6	90.4	192	172	12	8	90.1	89.1	100.0	100.0
CLARKE COUNTY	7			7	87.5			87.5	7	6		1	87.5	85.7		100.0
FREDERICK COUNTY	48		4	44	92.3		80.0	93.6	48	41	3	4	92.3	91.1	100.0	100.0
PAGE COUNTY	25		3	22	89.3		100.0	88.0	25	25			89.3	89.3		
SHENANDOAH COUNTY	39		8	31	83.0		72.7	86.1	39	38	1		83.0	82.6	100.0	
WARREN COUNTY	43		9	34	93.5		100.0	91.9	43	38	4	1	93.5	92.7	100.0	100.0
WINCHESTER CITY	30		7	23	93.8		100.0	92.0	30	24	4	2	93.8	92.3	100.0	100.0
PLANNING DISTRICT 8	1,086	20	285	781	89.8	100.0	95.3	87.7	1,086	562	212	312	89.8	88.8	94.2	88.6
ARLINGTON COUNTY	47	2	9	36	92.2	100.0	100.0	90.0	47	29	5	13	92.2	93.5	83.3	92.9
FAIRFAX COUNTY	386	6	121	259	89.4	100.0	94.5	86.9	386	176	56	154	89.4	89.3	93.3	88.0
LOUDOUN COUNTY	104	1	25	78	86.7	100.0	100.0	83.0	104	57	13	34	86.7	83.8	100.0	87.2
PRINCE WILLIAM COUNTY	315	2	76	237	89.0	100.0	95.0	87.1	315	164	82	69	89.0	86.3	94.3	89.6
ALEXANDRIA CITY	109	4	25	80	90.8	100.0	92.6	89.9	109	48	40	21	90.8	87.3	100.0	84.0
FAIRFAX CITY	13		1	12	92.9		100.0	92.3	13	7	2	4	92.9	87.5	100.0	100.0
FALLS CHURCH CITY	17	2	5	10	89.5	100.0	100.0	83.3	17	11	1	5	89.5	91.7	50.0	100.0
MANASSAS CITY	94	3	23	68	94.9	100.0	95.8	94.4	94	70	13	11	94.9	97.2	86.7	91.7
MANASSAS PARK CITY	1			1	100.0			100.0	1			1	100.0			100.0
PLANNING DISTRICT 9	122		19	103	93.8		86.4	95.4	122	88	31	3	93.8	93.6	96.9	75.0
CULPEPER COUNTY	47		10	37	92.2		100.0	90.2	47	30	16	1	92.2	88.2	100.0	100.0
FAUQUIER COUNTY	33		5	28	89.2		62.5	96.6	33	26	6	1	89.2	92.9	85.7	50.0
MADISON COUNTY	7			7	100.0			100.0	7	6	1		100.0	100.0	100.0	
ORANGE COUNTY	34		4	30	100.0		100.0	100.0	34	25	8	1	100.0	100.0	100.0	100.0
RAPPAHANNOCK COUNTY	1			1	100.0			100.0	1	1			100.0	100.0		
PLANNING DISTRICT 10	144	1	28	115	93.5	100.0	100.0	92.0	144	93	38	13	93.5	93.9	97.4	81.3
ALBEMARLE COUNTY	41	1	10	30	97.6	100.0	100.0	96.8	41	24	11	6	97.6	100.0	100.0	85.7
FLUVANNA COUNTY	14		2	12	100.0		100.0	100.0	14	8	4	2	100.0	100.0	100.0	100.0
GREENE COUNTY	16		3	13	100.0		100.0	100.0	16	15	1		100.0	100.0	100.0	
LOUISA COUNTY	25		6	19	80.6		100.0	76.0	25	18	6	1	80.6	81.8	100.0	33.3
NELSON COUNTY	12			12	92.3			92.3	12	11	1		92.3	91.7	100.0	
CHARLOTTESVILLE CITY	36		7	29	94.7		100.0	93.5	36	17	15	4	94.7	94.4	93.8	100.0
PLANNING DISTRICT 11	202	1	43	158	82.8	100.0	91.5	80.6	202	122	75	5	82.8	78.2	90.4	100.0
AMHERST COUNTY	34		6	28	87.2		100.0	84.8	34	28	6		87.2	84.8	100.0	
APPOMATTOX COUNTY	8		2	6	66.7		66.7	66.7	8	7	1		66.7	63.6	100.0	
BEDFORD COUNTY	34		9	25	82.9		90.0	80.6	34	27	6	1	82.9	79.4	100.0	100.0
CAMPBELL COUNTY	40		8	32	88.9		100.0	86.5	40	28	11	1	88.9	87.5	91.7	100.0
BEDFORD CITY	4		1	3	50.0		50.0	50.0	4	2	1	1	50.0	40.0	50.0	100.0
LYNCHBURG CITY	82	1	17	64	82.8	100.0	94.4	80.0	82	30	50	2	82.8	73.2	89.3	100.0

NOTE: AS OF JULY 1, 2013, BEDFORD CITY HAS BEEN DISINCORPORATED AND MERGED INTO BEDFORD COUNTY. NUMBERS IN BEDFORD CITY REFLECT THE FIRST 6 MONTH OF THE YEAR.

[continued]

TABLE 3
RESIDENT TEENAGE NON-MARITAL PREGNANCIES BY AGE AND RACE OF MOTHER OR PATIENT WITH PERCENTS TEENAGE NON-MARITAL PREGNANCIES OF TOTAL TEENAGE PREGNANCIES BY PLANNING DISTRICT AND CITY OR COUNTY
VIRGINIA, 2013

PLANNING DISTRICT AND CITY / COUNTY	RESIDENT TEENAGE NON-MARITAL PREGNANCIES BY AGE								RESIDENT TEENAGE NON-MARITAL PREGNANCIES BY RACE							
	NUMBER OF NON-MARITAL PREGNANCIES				PERCENTS NON-MARITAL				NUMBER OF NON-MARITAL PREGNANCIES				PERCENTS NON-MARITAL			
	TOTAL	10-14	15-17	18-19	TOTAL	10-14	15-17	18-19	TOTAL	WHITE	BLACK	OTHER	TOTAL	WHITE	BLACK	OTHER
COMMONWEALTH OF VIRGINIA	6,660	84	1,622	4,954	89.4	95.5	94.7	87.7	6,660	3,258	2,714	688	89.4	84.8	96.2	87.6
PLANNING DISTRICT 12	215	2	49	164	87.0	100.0	94.2	85.0	215	121	81	13	87.0	80.7	97.6	92.9
FRANKLIN COUNTY	43	1	6	36	84.3	100.0	85.7	83.7	43	36	6	1	84.3	83.7	85.7	100.0
HENRY COUNTY	47		12	35	82.5		92.3	79.5	47	37	8	2	82.5	80.4	88.9	100.0
PATRICK COUNTY	11		5	6	84.6		100.0	75.0	11	10		1	84.6	83.3		100.0
PITTSYLVANIA COUNTY	31		4	27	79.5		100.0	77.1	31	15	12	4	79.5	65.2	100.0	100.0
DANVILLE CITY	64		16	48	95.5		94.1	96.0	64	16	45	3	95.5	88.9	100.0	75.0
MARTINSVILLE CITY	19	1	6	12	95.0	100.0	100.0	92.3	19	7	10	2	95.0	87.5	100.0	100.0
PLANNING DISTRICT 13	81		20	61	87.1		90.9	85.9	81	34	46	1	87.1	77.3	95.8	100.0
BRUNSWICK COUNTY	16		2	14	100.0		100.0	100.0	16	4	11	1	100.0	100.0	100.0	100.0
HALIFAX COUNTY	43		11	32	82.7		84.6	82.1	43	21	22		82.7	75.0	91.7	
MECKLENBURG COUNTY	22		7	15	88.0		100.0	83.3	22	9	13		88.0	75.0	100.0	
PLANNING DISTRICT 14	85	1	21	63	95.5	100.0	95.5	95.5	85	53	31	1	95.5	93.0	100.0	100.0
AMELIA COUNTY	11		2	9	100.0		100.0	100.0	11	7	4		100.0	100.0	100.0	
BUCKINGHAM COUNTY	8		2	6	100.0		100.0	100.0	8	4	4		100.0	100.0	100.0	
CHARLOTTE COUNTY	17		2	15	89.5		100.0	88.2	17	13	4		89.5	86.7	100.0	
CUMBERLAND COUNTY	3			3	75.0			100.0	3	3			75.0	75.0		
LUNENBURG COUNTY	12		3	9	100.0		100.0	100.0	12	7	5		100.0	100.0	100.0	
NOTTOWAY COUNTY	19	1	6	12	100.0	100.0	100.0	100.0	19	11	7	1	100.0	100.0	100.0	100.0
PRINCE EDWARD COUNTY	15		6	9	93.8		100.0	90.0	15	8	7		93.8	88.9	100.0	
PLANNING DISTRICT 15	1,029	13	260	756	95.4	92.9	96.3	95.1	1,029	338	604	87	95.4	89.9	98.4	97.8
CHARLES CITY COUNTY	4		1	3	100.0		100.0	100.0	4	1	2	1	100.0	100.0	100.0	100.0
CHESTERFIELD COUNTY	228	1	59	168	93.8	50.0	93.7	94.4	228	115	84	29	93.8	89.8	97.7	100.0
GOOCHLAND COUNTY	12	1	3	8	85.7	100.0	75.0	88.9	12	6	6		85.7	75.0	100.0	
HANOVER COUNTY	70		17	53	92.1		100.0	89.8	70	49	18	3	92.1	89.1	100.0	100.0
HENRICO COUNTY	207	2	48	157	93.2	100.0	98.0	91.8	207	73	114	20	93.2	85.9	97.4	100.0
NEW KENT COUNTY	15		2	13	100.0		100.0	100.0	15	7	5	3	100.0	100.0	100.0	100.0
POWHATAN COUNTY	14		2	12	87.5		100.0	85.7	14	13	1		87.5	86.7	100.0	
RICHMOND CITY	479	9	128	342	98.0	100.0	97.0	98.3	479	74	374	31	98.0	96.1	98.7	93.9
PLANNING DISTRICT 16	281		74	207	90.9		94.9	89.6	281	183	74	24	90.9	90.1	96.1	82.8
CAROLINE COUNTY	32		11	21	97.0		100.0	95.5	32	24	7	1	97.0	100.0	100.0	50.0
KING GEORGE COUNTY	18		4	14	90.0		100.0	87.5	18	15	3		90.0	88.2	100.0	
SPOTSYLVANIA COUNTY	96		23	73	91.4		95.8	90.1	96	66	22	8	91.4	89.2	95.7	100.0
STAFFORD COUNTY	79		21	58	90.8		95.5	89.2	79	53	18	8	90.8	89.8	94.7	88.9
FREDERICKSBURG CITY	56		15	41	87.5		88.2	87.2	56	25	24	7	87.5	86.2	96.0	70.0
PLANNING DISTRICT 17	46		14	32	90.2		93.3	88.9	46	13	31	2	90.2	72.2	100.0	100.0
LANCASTER COUNTY	8		1	7	100.0		100.0	100.0	8	1	7		100.0	100.0	100.0	
NORTHUMBERLAND COUNTY	12		2	10	92.3		100.0	90.9	12	1	11		92.3	50.0	100.0	
RICHMOND COUNTY	5		4	1	71.4		80.0	50.0	5	3	1	1	71.4	60.0	100.0	100.0
WESTMORELAND COUNTY	21		7	14	91.3		100.0	87.5	21	8	12	1	91.3	80.0	100.0	100.0
PLANNING DISTRICT 18	72		10	62	97.3		100.0	96.9	72	54	16	2	97.3	96.4	100.0	100.0
ESSEX COUNTY	7		2	5	100.0		100.0	100.0	7	2	5		100.0	100.0	100.0	
GLOUCESTER COUNTY	30		2	28	96.8		100.0	96.6	30	29		1	96.8	96.7		100.0
KING AND QUEEN COUNTY	8		1	7	100.0		100.0	100.0	8	5	3		100.0	100.0	100.0	
KING WILLIAM COUNTY	14		1	13	100.0		100.0	100.0	14	8	5	1	100.0	100.0	100.0	100.0
MATHEWS COUNTY	3		2	1	100.0		100.0	100.0	3	2	1		100.0	100.0	100.0	
MIDDLESEX COUNTY	10		2	8	90.9		100.0	88.9	10	8	2		90.9	88.9	100.0	
PLANNING DISTRICT 19	280	8	78	194	93.6	100.0	100.0	91.1	280	80	184	16	93.6	89.9	95.8	88.9
DINWIDDIE COUNTY	20		4	16	90.9		100.0	88.9	20	12	8		90.9	100.0	80.0	
GREENSVILLE COUNTY	18	1	5	12	100.0	100.0	100.0	100.0	18	7	11		100.0	100.0	100.0	
PRINCE GEORGE COUNTY	20		8	12	87.0		100.0	80.0	20	6	13	1	87.0	75.0	92.9	100.0
SURRY COUNTY	4			4	80.0			80.0	4	3	1		80.0	100.0	50.0	
SUSSEX COUNTY	17		5	12	94.4		100.0	92.3	17	3	12	2	94.4	100.0	100.0	66.7
COLONIAL HEIGHTS CITY	24	2	9	13	92.3	100.0	100.0	86.7	24	15	9		92.3	88.2	100.0	
EMPORIA CITY	15	1	3	11	93.8	100.0	100.0	91.7	15	1	12	2	93.8	50.0	100.0	100.0
HOPEWELL CITY	50	3	15	32	92.6	100.0	100.0	88.9	50	16	32	2	92.6	88.9	94.1	100.0
PETERSBURG CITY	112	1	29	82	95.7	100.0	100.0	94.3	112	17	86	9	95.7	89.5	97.7	90.0
PLANNING DISTRICT 20	1,267	19	310	938	91.7	95.0	98.4	89.6	1,267	366	792	109	91.7	82.8	97.1	87.9
ISLE OF WIGHT COUNTY	28	1	9	18	100.0	100.0	100.0	100.0	28	15	13		100.0	100.0	100.0	
SOUTHAMPTON COUNTY	8		1	7	100.0		100.0	100.0	8	4	4		100.0	100.0	100.0	
CHESAPEAKE CITY	200	3	51	146	91.3	100.0	98.1	89.0	200	60	123	17	91.3	81.1	97.6	89.5
FRANKLIN CITY	22		7	15	95.7		100.0	93.8	22	4	18		95.7	80.0	100.0	
NORFOLK CITY	388	5	94	289	92.4	100.0	98.9	90.3	388	64	286	38	92.4	72.7	98.6	90.5
PORTSMOUTH CITY	175	4	48	123	96.7	100.0	100.0	95.3	175	33	138	4	96.7	94.3	99.3	57.1
SUFFOLK CITY	83	1	18	64	96.5	100.0	100.0	95.5	83	17	63	3	96.5	89.5	98.4	100.0
VIRGINIA BEACH CITY	363	5	82	276	87.1	83.3	96.5	84.7	363	169	147	47	87.1	83.7	90.7	88.7
PLANNING DISTRICT 21	502	4	117	381	91.9	100.0	98.3	90.1	502	133	330	39	91.9	85.3	97.1	78.0
JAMES CITY COUNTY	31		8	23	93.9		100.0	92.0	31	17	10	4	93.9	94.4	100.0	80.0
YORK COUNTY	22	1	5	16	95.7	100.0	100.0	94.1	22	11	11		95.7	100.0	100.0	
HAMPTON CITY	159	1	37	121	91.9	100.0	97.4	90.3	159	33	121	5	91.9	75.0	99.2	71.4
NEWPORT NEWS CITY	257	2	56	199	91.8	100.0	100.0	89.6	257	56	173	28	91.8	86.2	95.6	82.4
POQUOSON CITY	8		2	6	100.0		100.0	100.0	8	7	1		100.0	100.0	100.0	
WILLIAMSBURG CITY	25		9	16	86.2		90.0	84.2	25	9	14	2	86.2	81.8	93.3	66.7
PLANNING DISTRICT 22	45	2	9	34	93.8	100.0	100.0	91.9	45	24	21		93.8	92.3	95.5	
ACCOMACK COUNTY	33	2	7	24	97.1	100.0	100.0	96.0	33	17	16		97.1	100.0	94.1	
NORTHAMPTON COUNTY	12		2	10	85.7		100.0	83.3	12	7	5		85.7	77.8	100.0	
PLANNING DISTRICT 23	1,769	23	427	1,319	91.8	95.8	98.4	89.7	1,769	499	1,122	148	91.8	83.4	97.1	85.1
UNKNOWN VA CITY OR COUNTY																

NOTE: PLANNING DISTRICT 23, THE HAMPTON ROADS PLANNING DISTRICT, IS THE AGGREGATE OF PLANNING DISTRICTS 20 AND 21.

TABLE 4
RESIDENT TEENAGE PREGNANCIES BY AGE AND RACE OF MOTHER OR PATIENT
BY PLANNING DISTRICT AND CITY OR COUNTY
VIRGINIA, 2013

PLANNING DISTRICT AND CITY/COUNTY	RACE	RESIDENT TEENAGE PREGNANCIES	AGE OF MOTHER OR PATIENT									
			AGE 10	AGE 11	AGE 12	AGE 13	AGE 14	AGE 15	AGE 16	AGE 17	AGE 18	AGE 19
COMMONWEALTH OF VIRGINIA	TOTAL	7,447			8	18	62	246	502	964	2,156	3,491
	WHITE	3,840			3	4	28	108	225	464	1,138	1,870
	BLACK	2,822			5	10	30	116	221	368	783	1,289
	OTHER	785				4	4	22	56	132	235	332
PLANNING DISTRICT 1	TOTAL	108			1		1	1	10	20	33	42
	WHITE	107			1		1	1	10	20	32	42
	BLACK	1									1	
	OTHER											
LEE COUNTY	TOTAL	25							3	5	9	8
	WHITE	25							3	5	9	8
	BLACK											
	OTHER											
SCOTT COUNTY	TOTAL	19					1		2	1	9	6
	WHITE	19					1		2	1	9	6
	BLACK											
	OTHER											
WISE COUNTY	TOTAL	61			1			1	4	13	15	27
	WHITE	60			1			1	4	13	14	27
	BLACK	1									1	
	OTHER											
NORTON CITY	TOTAL	3							1	1		1
	WHITE	3							1	1		1
	BLACK											
	OTHER											
PLANNING DISTRICT 2	TOTAL	158					2	8	11	21	50	66
	WHITE	156					2	8	11	20	50	65
	BLACK	2								1		1
	OTHER											
BUCHANAN COUNTY	TOTAL	25					1	3	2	1	7	11
	WHITE	25					1	3	2	1	7	11
	BLACK											
	OTHER											
DICKENSON COUNTY	TOTAL	21						2		1	10	8
	WHITE	21						2		1	10	8
	BLACK											
	OTHER											
RUSSELL COUNTY	TOTAL	51						1	3	10	15	22
	WHITE	51						1	3	10	15	22
	BLACK											
	OTHER											
TAZEWELL COUNTY	TOTAL	61					1	2	6	9	18	25
	WHITE	59					1	2	6	8	18	24
	BLACK	2								1		1
	OTHER											
PLANNING DISTRICT 3	TOTAL	234					2	8	16	27	65	116
	WHITE	216					2	8	14	24	58	110
	BLACK	9							1		5	3
	OTHER	9							1	3	2	3
BLAND COUNTY	TOTAL	2								1		1
	WHITE	2								1		1
	BLACK											
	OTHER											
CARROLL COUNTY	TOTAL	33						1	4	5	9	14
	WHITE	30						1	4	4	8	13
	BLACK											
	OTHER	3								1	1	1
GRAYSON COUNTY	TOTAL	23						1		4	9	9
	WHITE	23						1		4	9	9
	BLACK											
	OTHER											
SMYTH COUNTY	TOTAL	35						1	1	3	11	19
	WHITE	35						1	1	3	11	19
	BLACK											
	OTHER											
WASHINGTON COUNTY	TOTAL	59					2	1	4	7	15	30
	WHITE	53					2	1	4	7	12	27
	BLACK	4									3	1
	OTHER	2										2
WYTHE COUNTY	TOTAL	38						1	3	3	8	23
	WHITE	34						1	2	3	6	22
	BLACK	3							1		1	1
	OTHER	1									1	
BRISTOL CITY	TOTAL	27						2	3	1	9	12
	WHITE	25						2	3	1	8	11
	BLACK	2									1	1
	OTHER											
GALAX CITY	TOTAL	17						1	1	3	4	8
	WHITE	14						1		1	4	8
	BLACK											
	OTHER	3							1	2		
PLANNING DISTRICT 4	TOTAL	164					1	7	14	14	54	74
	WHITE	148					1	7	13	14	49	64
	BLACK	12							1		2	9
	OTHER	4									3	1

TABLE 4
RESIDENT TEENAGE PREGNANCIES BY AGE AND RACE OF MOTHER OR PATIENT
BY PLANNING DISTRICT AND CITY OR COUNTY
VIRGINIA, 2013

PLANNING DISTRICT AND CITY/COUNTY	RACE	RESIDENT TEENAGE PREGNANCIES	AGE OF MOTHER OR PATIENT									
			AGE 10	AGE 11	AGE 12	AGE 13	AGE 14	AGE 15	AGE 16	AGE 17	AGE 18	AGE 19
COMMONWEALTH OF VIRGINIA	TOTAL	7,447			8	18	62	246	502	964	2,156	3,491
	WHITE	3,840			3	4	28	108	225	464	1,138	1,870
	BLACK	2,822			5	10	30	116	221	368	783	1,289
	OTHER	785				4	4	22	56	132	235	332
FLOYD COUNTY	TOTAL	15						1	1	1	8	4
	WHITE	15						1	1	1	8	4
	BLACK											
	OTHER											
GILES COUNTY	TOTAL	13							1	2	3	7
	WHITE	12							1	2	3	6
	BLACK	1										1
	OTHER											
MONTGOMERY COUNTY	TOTAL	70					1	4	5	4	25	31
	WHITE	63					1	4	5	4	21	28
	BLACK	4									1	3
	OTHER	3									3	
PULASKI COUNTY	TOTAL	45						2	5	5	14	19
	WHITE	43						2	5	5	13	18
	BLACK	2									1	1
	OTHER											
RADFORD CITY	TOTAL	21							2	2	4	13
	WHITE	15							1	2	4	8
	BLACK	5							1			4
	OTHER	1										1
PLANNING DISTRICT 5	TOTAL	336			1	2	2	11	23	34	93	170
	WHITE	213				1		6	18	21	58	109
	BLACK	104			1		1	4	5	11	29	53
	OTHER	19				1	1	1		2	6	8
ALLEGHANY COUNTY	TOTAL	7									2	5
	WHITE	7									2	5
	BLACK											
	OTHER											
BOTETOURT COUNTY	TOTAL	18							1		9	8
	WHITE	16							1		8	7
	BLACK	2									1	1
	OTHER											
CRAIG COUNTY	TOTAL	10								2	3	5
	WHITE	10								2	3	5
	BLACK											
	OTHER											
ROANOKE COUNTY	TOTAL	100				1	1	2	10	9	32	45
	WHITE	73				1		2	9	4	24	33
	BLACK	20							1	4	5	10
	OTHER	7					1			1	3	2
COVINGTON CITY	TOTAL	14								2	2	10
	WHITE	13								1	2	10
	BLACK	1								1		
	OTHER											
ROANOKE CITY	TOTAL	157			1		1	8	11	16	41	79
	WHITE	71						3	7	9	17	35
	BLACK	78			1		1	4	4	6	22	40
	OTHER	8						1		1	2	4
SALEM CITY	TOTAL	30				1		1	1	5	4	18
	WHITE	23						1	1	5	2	14
	BLACK	3									1	2
	OTHER	4				1					1	2
PLANNING DISTRICT 6	TOTAL	279			1	1	1	10	17	39	77	133
	WHITE	208				1	1	7	15	24	52	108
	BLACK	33			1			1	1	4	10	16
	OTHER	38						2	1	11	15	9
AUGUSTA COUNTY	TOTAL	45						2	4	7	8	24
	WHITE	41						2	4	5	7	23
	BLACK	2								1	1	
	OTHER	2								1		1
BATH COUNTY	TOTAL	6									1	5
	WHITE	6									1	5
	BLACK											
	OTHER											
HIGHLAND COUNTY	TOTAL											
	WHITE											
	BLACK											
	OTHER											
ROCKBRIDGE COUNTY	TOTAL	8						1	1	1	3	2
	WHITE	7							1	1	3	2
	BLACK	1						1				
	OTHER											
ROCKINGHAM COUNTY	TOTAL	66						2	6	8	22	28
	WHITE	58						2	6	7	18	25
	BLACK	2									2	
	OTHER	6								1	2	3
BUENA VISTA CITY	TOTAL	5								2	2	1
	WHITE	5								2	2	1
	BLACK											
	OTHER											

TABLE 4
RESIDENT TEENAGE PREGNANCIES BY AGE AND RACE OF MOTHER OR PATIENT
BY PLANNING DISTRICT AND CITY OR COUNTY
VIRGINIA, 2013

PLANNING DISTRICT AND CITY/COUNTY	RACE	RESIDENT TEENAGE PREGNANCIES	AGE OF MOTHER OR PATIENT									
			AGE 10	AGE 11	AGE 12	AGE 13	AGE 14	AGE 15	AGE 16	AGE 17	AGE 18	AGE 19
COMMONWEALTH OF VIRGINIA	TOTAL	7,447			8	18	62	246	502	964	2,156	3,491
	WHITE	3,840			3	4	28	108	225	464	1,138	1,870
	BLACK	2,822			5	10	30	116	221	368	783	1,289
	OTHER	785				4	4	22	56	132	235	332
HARRISONBURG CITY	TOTAL	78					1	3	3	14	26	31
	WHITE	38					1	1	2	4	11	19
	BLACK	12							1	2	2	7
	OTHER	28						2		8	13	5
LEXINGTON CITY	TOTAL	10							1	1	2	6
	WHITE	10							1	1	2	6
	BLACK											
	OTHER											
STAUNTON CITY	TOTAL	33			1			2	1	1	7	21
	WHITE	22						2		1	4	15
	BLACK	10			1						3	6
	OTHER	1							1			
WAYNESBORO CITY	TOTAL	28				1			1	5	6	15
	WHITE	21				1			1	3	4	12
	BLACK	6								1	2	3
	OTHER	1								1		
PLANNING DISTRICT 7	TOTAL	213						4	6	25	78	100
	WHITE	193						4	6	23	68	92
	BLACK	12								2	5	5
	OTHER	8									5	3
CLARKE COUNTY	TOTAL	8									5	3
	WHITE	7									4	3
	BLACK											
	OTHER	1									1	
FREDERICK COUNTY	TOTAL	52							1	4	22	25
	WHITE	45							1	4	18	22
	BLACK	3									1	2
	OTHER	4									3	1
PAGE COUNTY	TOTAL	28						1	1	1	10	15
	WHITE	28						1	1	1	10	15
	BLACK											
	OTHER											
SHENANDOAH COUNTY	TOTAL	47							1	10	12	24
	WHITE	46							1	10	11	24
	BLACK	1									1	
	OTHER											
WARREN COUNTY	TOTAL	46						2	2	5	17	20
	WHITE	41						2	2	4	16	17
	BLACK	4								1	1	2
	OTHER	1										1
WINCHESTER CITY	TOTAL	32						1	1	5	12	13
	WHITE	26						1	1	4	9	11
	BLACK	4								1	2	1
	OTHER	2									1	1
PLANNING DISTRICT 8	TOTAL	1,210			1	6	13	34	84	181	350	541
	WHITE	633			1	1	9	14	36	88	193	291
	BLACK	225				2	1	10	16	36	58	102
	OTHER	352				3	3	10	32	57	99	148
ARLINGTON COUNTY	TOTAL	51				2			2	7	12	28
	WHITE	31				1				5	6	19
	BLACK	6									1	5
	OTHER	14				1			2	2	5	4
FAIRFAX COUNTY	TOTAL	432				2	4	19	39	70	120	178
	WHITE	197					3	5	11	30	61	87
	BLACK	60				1		6	7	9	14	23
	OTHER	175				1	1	8	21	31	45	68
LOUDOUN COUNTY	TOTAL	120					1	2	7	16	34	60
	WHITE	68					1	1	4	6	18	38
	BLACK	13						1		6	3	3
	OTHER	39							3	4	13	19
PRINCE WILLIAM COUNTY	TOTAL	354				1	1	6	21	53	101	171
	WHITE	190					1	4	11	30	57	87
	BLACK	87						1	5	13	22	46
	OTHER	77				1		1	5	10	22	38
ALEXANDRIA CITY	TOTAL	120			1	1	2	4	8	15	36	53
	WHITE	55			1			2	4	3	20	25
	BLACK	40				1	1	2	3	7	9	17
	OTHER	25					1		1	5	7	11
FAIRFAX CITY	TOTAL	14						1			4	9
	WHITE	8									2	6
	BLACK	2										2
	OTHER	4						1			2	1
FALLS CHURCH CITY	TOTAL	19					2	2	1	2	5	7
	WHITE	12					1	2	1	1	3	4
	BLACK	2										2
	OTHER	5					1			1	2	1
MANASSAS CITY	TOTAL	99					3		6	18	37	35
	WHITE	72					3		5	13	26	25
	BLACK	15							1	1	9	4
	OTHER	12								4	2	6

TABLE 4
RESIDENT TEENAGE PREGNANCIES BY AGE AND RACE OF MOTHER OR PATIENT
BY PLANNING DISTRICT AND CITY OR COUNTY
VIRGINIA, 2013

PLANNING DISTRICT AND CITY/COUNTY	RACE	RESIDENT TEENAGE PREGNANCIES	AGE OF MOTHER OR PATIENT									
			AGE 10	AGE 11	AGE 12	AGE 13	AGE 14	AGE 15	AGE 16	AGE 17	AGE 18	AGE 19
COMMONWEALTH OF VIRGINIA	TOTAL	7,447			8	18	62	246	502	964	2,156	3,491
	WHITE	3,840			3	4	28	108	225	464	1,138	1,870
	BLACK	2,822			5	10	30	116	221	368	783	1,289
	OTHER	785				4	4	22	56	132	235	332
MANASSAS PARK CITY	TOTAL	1									1	
	WHITE											
	BLACK											
	OTHER	1									1	
PLANNING DISTRICT 9	TOTAL	130						5	4	13	51	57
	WHITE	94						4	3	8	38	41
	BLACK	32						1		5	11	15
	OTHER	4							1		2	1
CULPEPER COUNTY	TOTAL	51						2	3	5	22	19
	WHITE	34						1	3	3	15	12
	BLACK	16						1		2	6	7
	OTHER	1									1	
FAUQUIER COUNTY	TOTAL	37						3	1	4	14	15
	WHITE	28						3		2	9	14
	BLACK	7								2	4	1
	OTHER	2							1		1	
MADISON COUNTY	TOTAL	7									1	6
	WHITE	6									1	5
	BLACK	1										1
	OTHER											
ORANGE COUNTY	TOTAL	34								4	14	16
	WHITE	25								3	13	9
	BLACK	8								1	1	6
	OTHER	1										1
RAPPAHANNOCK COUNTY	TOTAL	1										1
	WHITE	1										1
	BLACK											
	OTHER											
PLANNING DISTRICT 10	TOTAL	154			1			3	7	18	45	80
	WHITE	99						2	3	6	27	61
	BLACK	39			1			1	4	8	12	13
	OTHER	16								4	6	6
ALBEMARLE COUNTY	TOTAL	42			1			1	5	4	15	16
	WHITE	24						1	2		9	12
	BLACK	11			1				3	1	3	3
	OTHER	7								3	3	1
FLUVANNA COUNTY	TOTAL	14								2	4	8
	WHITE	8								1	3	4
	BLACK	4								1		3
	OTHER	2									1	1
GREENE COUNTY	TOTAL	16							1	2	6	7
	WHITE	15							1	1	6	7
	BLACK	1								1		
	OTHER											
LOUISA COUNTY	TOTAL	31								6	6	19
	WHITE	22								4	4	14
	BLACK	6								2	1	3
	OTHER	3									1	2
NELSON COUNTY	TOTAL	13									2	11
	WHITE	12									1	11
	BLACK	1									1	
	OTHER											
CHARLOTTESVILLE CITY	TOTAL	38						2	1	4	12	19
	WHITE	18						1			4	13
	BLACK	16						1	1	3	7	4
	OTHER	4								1	1	2
PLANNING DISTRICT 11	TOTAL	244					1	4	11	32	79	117
	WHITE	156						1	8	26	44	77
	BLACK	83					1	3	3	6	34	36
	OTHER	5									1	4
AMHERST COUNTY	TOTAL	39							1	5	13	20
	WHITE	33							1	5	10	17
	BLACK	6									3	3
	OTHER											
APPOMATTOX COUNTY	TOTAL	12							1	2	5	4
	WHITE	11							1	2	5	3
	BLACK	1										1
	OTHER											
BEDFORD COUNTY	TOTAL	41							1	9	9	22
	WHITE	34							1	8	7	18
	BLACK	6								1	2	3
	OTHER	1										1
CAMPBELL COUNTY	TOTAL	45						1	1	6	16	21
	WHITE	32								5	11	16
	BLACK	12						1	1	1	4	5
	OTHER	1									1	
BEDFORD CITY	TOTAL	8							1	1	2	4
	WHITE	5							1	1		3
	BLACK	2									2	
	OTHER	1										1

TABLE 4
RESIDENT TEENAGE PREGNANCIES BY AGE AND RACE OF MOTHER OR PATIENT
BY PLANNING DISTRICT AND CITY OR COUNTY
VIRGINIA, 2013

PLANNING DISTRICT AND CITY/COUNTY	RACE	RESIDENT TEENAGE PREGNANCIES	AGE OF MOTHER OR PATIENT									
			AGE 10	AGE 11	AGE 12	AGE 13	AGE 14	AGE 15	AGE 16	AGE 17	AGE 18	AGE 19
COMMONWEALTH OF VIRGINIA	TOTAL	7,447			8	18	62	246	502	964	2,156	3,491
	WHITE	3,840			3	4	28	108	225	464	1,138	1,870
	BLACK	2,822			5	10	30	116	221	368	783	1,289
	OTHER	785				4	4	22	56	132	235	332
LYNCHBURG CITY	TOTAL	99					1	3	6	9	34	46
	WHITE	41						1	4	5	11	20
	BLACK	56					1	2	2	4	23	24
	OTHER	2										2
PLANNING DISTRICT 12	TOTAL	247				1	1	6	14	32	79	114
	WHITE	150						4	6	19	45	76
	BLACK	83				1	1	1	7	10	29	34
	OTHER	14						1	1	3	5	4
FRANKLIN COUNTY	TOTAL	51					1	3	1	3	12	31
	WHITE	43						2	1	3	10	27
	BLACK	7					1				2	4
	OTHER	1						1				
HENRY COUNTY	TOTAL	57						1	3	9	17	27
	WHITE	46						1	3	7	15	20
	BLACK	9								1	2	6
	OTHER	2								1		1
PATRICK COUNTY	TOTAL	13							1	4	5	3
	WHITE	12							1	3	5	3
	BLACK											
	OTHER	1								1		
PITTSYLVANIA COUNTY	TOTAL	39							1	3	16	19
	WHITE	23								2	8	13
	BLACK	12							1	1	5	5
	OTHER	4									3	1
DANVILLE CITY	TOTAL	67						1	6	10	26	24
	WHITE	18						1		3	6	8
	BLACK	45							5	7	18	15
	OTHER	4							1		2	1
MARTINSVILLE CITY	TOTAL	20				1		1	2	3	3	10
	WHITE	8							1	1	1	5
	BLACK	10				1		1	1	1	2	4
	OTHER	2								1		1
PLANNING DISTRICT 13	TOTAL	93						3	3	16	22	49
	WHITE	44						2	2	7	8	25
	BLACK	48						1	1	9	13	24
	OTHER	1									1	
BRUNSWICK COUNTY	TOTAL	16								2	3	11
	WHITE	4								1		3
	BLACK	11								1	2	8
	OTHER	1									1	
HALIFAX COUNTY	TOTAL	52						2	1	10	14	25
	WHITE	28						1	1	4	7	15
	BLACK	24						1		6	7	10
	OTHER											
MECKLENBURG COUNTY	TOTAL	25						1	2	4	5	13
	WHITE	12						1	1	2	1	7
	BLACK	13							1	2	4	6
	OTHER											
PLANNING DISTRICT 14	TOTAL	89					1	1	7	14	29	37
	WHITE	57					1	1	5	5	23	22
	BLACK	31							2	8	6	15
	OTHER	1								1		
AMELIA COUNTY	TOTAL	11							1	1	4	5
	WHITE	7								1	4	2
	BLACK	4							1			3
	OTHER											
BUCKINGHAM COUNTY	TOTAL	8								2	3	3
	WHITE	4								1	2	1
	BLACK	4								1	1	2
	OTHER											
CHARLOTTE COUNTY	TOTAL	19							1	1	7	10
	WHITE	15							1		6	8
	BLACK	4								1	1	2
	OTHER											
CUMBERLAND COUNTY	TOTAL	4								1	1	2
	WHITE	4								1	1	2
	BLACK											
	OTHER											
LUNENBURG COUNTY	TOTAL	12						1	1	1	3	6
	WHITE	7						1	1		1	4
	BLACK	5								1	2	2
	OTHER											
NOTTOWAY COUNTY	TOTAL	19					1		1	5	8	4
	WHITE	11					1		1	2	6	1
	BLACK	7								2	2	3
	OTHER	1								1		
PRINCE EDWARD COUNTY	TOTAL	16							3	3	3	7
	WHITE	9							2		3	4
	BLACK	7							1	3		3
	OTHER											

TABLE 4
RESIDENT TEENAGE PREGNANCIES BY AGE AND RACE OF MOTHER OR PATIENT
BY PLANNING DISTRICT AND CITY OR COUNTY
VIRGINIA, 2013

PLANNING DISTRICT AND CITY/COUNTY	RACE	RESIDENT TEENAGE PREGNANCIES	AGE OF MOTHER OR PATIENT									
			AGE 10	AGE 11	AGE 12	AGE 13	AGE 14	AGE 15	AGE 16	AGE 17	AGE 18	AGE 19
COMMONWEALTH OF VIRGINIA	TOTAL	7,447			8	18	62	246	502	964	2,156	3,491
	WHITE	3,840			3	4	28	108	225	464	1,138	1,870
	BLACK	2,822			5	10	30	116	221	368	783	1,289
	OTHER	785				4	4	22	56	132	235	332
PLANNING DISTRICT 15	TOTAL	1,079			1	3	10	46	75	149	307	488
	WHITE	376			1		1	13	13	51	119	178
	BLACK	614				3	9	29	57	82	161	273
	OTHER	89						4	5	16	27	37
CHARLES CITY COUNTY	TOTAL	4							1			3
	WHITE	1										1
	BLACK	2							1			1
	OTHER	1										1
CHESTERFIELD COUNTY	TOTAL	243			1		1	11	17	35	74	104
	WHITE	128			1			4	6	17	40	60
	BLACK	86					1	4	9	12	25	35
	OTHER	29						3	2	6	9	9
GOOCHLAND COUNTY	TOTAL	14					1	1		3	3	6
	WHITE	8					1			2	1	4
	BLACK	6						1		1	2	2
	OTHER											
HANOVER COUNTY	TOTAL	76						1	4	12	14	45
	WHITE	55						1	2	10	13	29
	BLACK	18							2	2	1	13
	OTHER	3										3
HENRICO COUNTY	TOTAL	222					2	7	16	26	64	107
	WHITE	85						2	2	11	29	41
	BLACK	117					2	5	13	12	31	54
	OTHER	20							1	3	4	12
NEW KENT COUNTY	TOTAL	15						1		1	7	6
	WHITE	7						1			3	3
	BLACK	5								1	1	3
	OTHER	3									3	
POWHATAN COUNTY	TOTAL	16								2	5	9
	WHITE	15								2	5	8
	BLACK	1										1
	OTHER											
RICHMOND CITY	TOTAL	489				3	6	25	37	70	140	208
	WHITE	77						5	3	9	28	32
	BLACK	379				3	6	19	32	54	101	164
	OTHER	33						1	2	7	11	12
PLANNING DISTRICT 16	TOTAL	309						11	28	39	80	151
	WHITE	203						5	17	23	58	100
	BLACK	77						6	6	11	14	40
	OTHER	29							5	5	8	11
CAROLINE COUNTY	TOTAL	33						1	5	5	6	16
	WHITE	24						1	3	2	5	13
	BLACK	7							1	3		3
	OTHER	2							1		1	
KING GEORGE COUNTY	TOTAL	20								4	6	10
	WHITE	17								4	4	9
	BLACK	3									2	1
	OTHER											
SPOTSYLVANIA COUNTY	TOTAL	105						4	8	12	28	53
	WHITE	74						1	5	7	24	37
	BLACK	23						3	2	4	2	12
	OTHER	8							1	1	2	4
STAFFORD COUNTY	TOTAL	87						1	8	13	23	42
	WHITE	59						1	8	7	17	26
	BLACK	19								3	3	13
	OTHER	9								3	3	3
FREDERICKSBURG CITY	TOTAL	64						5	7	5	17	30
	WHITE	29						2	1	3	8	15
	BLACK	25						3	3	1	7	11
	OTHER	10							3	1	2	4
PLANNING DISTRICT 17	TOTAL	51						3	7	5	7	29
	WHITE	18						3	2	2	2	9
	BLACK	31							4	3	5	19
	OTHER	2							1			1
LANCASTER COUNTY	TOTAL	8							1		1	6
	WHITE	1										1
	BLACK	7							1		1	5
	OTHER											
NORTHUMBERLAND COUNTY	TOTAL	13							1	1	2	9
	WHITE	2										2
	BLACK	11							1	1	2	7
	OTHER											
RICHMOND COUNTY	TOTAL	7							2	3		2
	WHITE	5							1	2		2
	BLACK	1								1		
	OTHER	1							1			
WESTMORELAND COUNTY	TOTAL	23						3	3	1	4	12
	WHITE	10						3	1		2	4
	BLACK	12							2	1	2	7
	OTHER	1										1

TABLE 4
RESIDENT TEENAGE PREGNANCIES BY AGE AND RACE OF MOTHER OR PATIENT
BY PLANNING DISTRICT AND CITY OR COUNTY
VIRGINIA, 2013

PLANNING DISTRICT AND CITY/COUNTY	RACE	RESIDENT TEENAGE PREGNANCIES	AGE OF MOTHER OR PATIENT									
			AGE 10	AGE 11	AGE 12	AGE 13	AGE 14	AGE 15	AGE 16	AGE 17	AGE 18	AGE 19
COMMONWEALTH OF VIRGINIA	TOTAL	7,447			8	18	62	246	502	964	2,156	3,491
	WHITE	3,840			3	4	28	108	225	464	1,138	1,870
	BLACK	2,822			5	10	30	116	221	368	783	1,289
	OTHER	785				4	4	22	56	132	235	332
PLANNING DISTRICT 18	TOTAL	74						1	3	6	23	41
	WHITE	56							3	4	19	30
	BLACK	16						1		2	3	10
	OTHER	2									1	1
ESSEX COUNTY	TOTAL	7						1		1	1	4
	WHITE	2										2
	BLACK	5						1		1	1	2
	OTHER											
GLOUCESTER COUNTY	TOTAL	31								2	9	20
	WHITE	30								2	8	20
	BLACK											
	OTHER	1									1	
KING AND QUEEN COUNTY	TOTAL	8								1	2	5
	WHITE	5								1	2	2
	BLACK	3										3
	OTHER											
KING WILLIAM COUNTY	TOTAL	14							1		5	8
	WHITE	8							1		4	3
	BLACK	5									1	4
	OTHER	1										1
MATHEWS COUNTY	TOTAL	3							1	1	1	
	WHITE	2							1		1	
	BLACK	1								1		
	OTHER											
MIDDLESEX COUNTY	TOTAL	11							1	1	5	4
	WHITE	9							1	1	4	3
	BLACK	2									1	1
	OTHER											
PLANNING DISTRICT 19	TOTAL	299				1	7	18	21	39	77	136
	WHITE	89					3	3	6	10	26	41
	BLACK	192				1	4	13	13	26	47	88
	OTHER	18						2	2	3	4	7
DINWIDDIE COUNTY	TOTAL	22						1		3	9	9
	WHITE	12						1		1	4	6
	BLACK	10								2	5	3
	OTHER											
GREENSVILLE COUNTY	TOTAL	18					1	1	1	3	4	8
	WHITE	7							1		2	4
	BLACK	11					1	1		3	2	4
	OTHER											
PRINCE GEORGE COUNTY	TOTAL	23						1	2	5	4	11
	WHITE	8								4	1	3
	BLACK	14						1	1	1	3	8
	OTHER	1							1			
SURRY COUNTY	TOTAL	5									3	2
	WHITE	3									3	
	BLACK	2										2
	OTHER											
SUSSEX COUNTY	TOTAL	18						2	2	1	2	11
	WHITE	3						1			1	1
	BLACK	12						1	2		1	8
	OTHER	3								1		2
COLONIAL HEIGHTS CITY	TOTAL	26					2	2	2	5	4	11
	WHITE	17					1	1	2		4	9
	BLACK	9					1	1		5		2
	OTHER											
EMPORIA CITY	TOTAL	16					1	1		2	4	8
	WHITE	2									1	1
	BLACK	12					1	1		2	2	6
	OTHER	2									1	1
HOPEWELL CITY	TOTAL	54					3	3	2	10	15	21
	WHITE	18					2		1	3	5	7
	BLACK	34					1	3	1	6	10	13
	OTHER	2								1		1
PETERSBURG CITY	TOTAL	117				1		7	12	10	32	55
	WHITE	19							2	2	5	10
	BLACK	88				1		5	9	7	24	42
	OTHER	10						2	1	1	3	3
PLANNING DISTRICT 20	TOTAL	1,382			2	3	15	42	109	164	390	657
	WHITE	442					7	11	28	46	116	234
	BLACK	816			2	3	8	29	75	98	235	366
	OTHER	124						2	6	20	39	57
ISLE OF WIGHT COUNTY	TOTAL	28					1	2	4	3	6	12
	WHITE	15					1	1		2	5	6
	BLACK	13						1	4	1	1	6
	OTHER											
SOUTHAMPTON COUNTY	TOTAL	8							1		3	4
	WHITE	4							1		2	1
	BLACK	4									1	3
	OTHER											

TABLE 4
RESIDENT TEENAGE PREGNANCIES BY AGE AND RACE OF MOTHER OR PATIENT
BY PLANNING DISTRICT AND CITY OR COUNTY
VIRGINIA, 2013

PLANNING DISTRICT AND CITY/COUNTY	RACE	RESIDENT TEENAGE PREGNANCIES	AGE OF MOTHER OR PATIENT									
			AGE 10	AGE 11	AGE 12	AGE 13	AGE 14	AGE 15	AGE 16	AGE 17	AGE 18	AGE 19
COMMONWEALTH OF VIRGINIA	TOTAL	7,447			8	18	62	246	502	964	2,156	3,491
	WHITE	3,840			3	4	28	108	225	464	1,138	1,870
	BLACK	2,822			5	10	30	116	221	368	783	1,289
	OTHER	785				4	4	22	56	132	235	332
CHESAPEAKE CITY	TOTAL	219				2	1	5	23	24	61	103
	WHITE	74						2	8	9	17	38
	BLACK	126				2	1	3	15	14	34	57
	OTHER	19								1	10	8
FRANKLIN CITY	TOTAL	23							4	3	6	10
	WHITE	5								1	2	2
	BLACK	18							4	2	4	8
	OTHER											
NORFOLK CITY	TOTAL	420				1	4	12	33	50	118	202
	WHITE	88					1	1	6	11	17	52
	BLACK	290				1	3	10	24	36	90	126
	OTHER	42						1	3	3	11	24
PORTSMOUTH CITY	TOTAL	181					4	10	17	21	40	89
	WHITE	35						1	3	4	7	20
	BLACK	139					4	9	13	16	32	65
	OTHER	7							1	1	1	4
SUFFOLK CITY	TOTAL	86			1			4	4	10	30	37
	WHITE	19								1	9	9
	BLACK	64			1			4	4	8	20	27
	OTHER	3								1	1	1
VIRGINIA BEACH CITY	TOTAL	417			1		5	9	23	53	126	200
	WHITE	202					5	6	10	18	57	106
	BLACK	162			1			2	11	21	53	74
	OTHER	53						1	2	14	16	20
PLANNING DISTRICT 21	TOTAL	546					4	19	30	70	152	271
	WHITE	156						3	6	21	43	83
	BLACK	340					4	16	23	42	98	157
	OTHER	50							1	7	11	31
JAMES CITY COUNTY	TOTAL	33							3	5	4	21
	WHITE	18							1	5	3	9
	BLACK	10							2			8
	OTHER	5									1	4
YORK COUNTY	TOTAL	23					1		2	3	7	10
	WHITE	11							2		4	5
	BLACK	11					1			3	3	4
	OTHER	1										1
HAMPTON CITY	TOTAL	173					1	8	6	24	45	89
	WHITE	44								9	9	26
	BLACK	122					1	8	6	15	34	58
	OTHER	7									2	5
NEWPORT NEWS CITY	TOTAL	280					2	9	14	33	87	135
	WHITE	65						2	2	4	22	35
	BLACK	181					2	7	11	22	58	81
	OTHER	34							1	7	7	19
POQUOSON CITY	TOTAL	8							1	1	2	4
	WHITE	7							1		2	4
	BLACK	1								1		
	OTHER											
WILLIAMSBURG CITY	TOTAL	29						2	4	4	7	12
	WHITE	11						1		3	3	4
	BLACK	15						1	4	1	3	6
	OTHER	3									1	2
PLANNING DISTRICT 22	TOTAL	48				1	1	1	2	6	15	22
	WHITE	26				1		1		2	10	12
	BLACK	22					1		2	4	5	10
	OTHER											
ACCOMACK COUNTY	TOTAL	34				1	1	1	1	5	10	15
	WHITE	17				1		1		2	6	7
	BLACK	17					1		1	3	4	8
	OTHER											
NORTHAMPTON COUNTY	TOTAL	14							1	1	5	7
	WHITE	9									4	5
	BLACK	5							1	1	1	2
	OTHER											
PLANNING DISTRICT 23	TOTAL	1,928			2	3	19	61	139	234	542	928
	WHITE	598					7	14	34	67	159	317
	BLACK	1,156			2	3	12	45	98	140	333	523
	OTHER	174						2	7	27	50	88
UNKNOWN VA CITY OR COUNTY	TOTAL											
	WHITE											
	BLACK											
	OTHER											

TABLE 5
RESIDENT TEENAGE TOTAL PREGNANCIES BY MAJORITY AND MINORITY, BY HISPANIC ETHNICITY, AND BY RACE WITH MAJORITY AS WHITE NON-HISPANIC AND MINORITY AS WHITE HISPANICS AND NONWHITE RACES BY HEALTH DISTRICTS AND HEALTH SERVICE AREAS, MEDICAL EXAMINER DISTRICTS, HMO AND PERINATAL REGIONS, AND PLANNING DISTRICTS
VIRGINIA, 2013

HEALTH AREAS AND DISTRICTS, HMO AND PERINATAL REGIONS, AND PLANNING DISTRICTS	TEENAGE TOTAL PREGNANCIES BY MAJORITY AND MINORITY			TEENAGE TOTAL PREGNANCIES BY ETHNICITY			TEENAGE TOTAL PREGNANCIES BY RACE					
	TOTAL	MAJORITY	MINORITY	TOTAL	HISPANIC	NON-HISPANIC	TOTAL	WHITE	BLACK	ASIAN	NATIVE	OTHER
HEALTH DISTRICTS AND HEALTH SERVICE AREAS												
COMMONWEALTH OF VIRGINIA	7,447	3,238	4,209	7,447	1,079	6,368	7,447	3,840	2,822	131	21	633
HEALTH SERVICE AREA I	1,085	730	355	1,085	135	950	1,085	797	193	11	2	82
CENTRAL SHENANDOAH DISTRICT 6	279	196	83	279	44	235	279	208	33	3		35
LORD FAIRFAX DISTRICT 7	213	177	36	213	22	191	213	193	12			8
RAPPAHANNOCK DISTRICT 16	309	177	132	309	48	261	309	203	77	3	1	25
RAPPAHANNOCK/RAPIDAN DISTRICT 9	130	87	43	130	10	120	130	94	32			4
THOMAS JEFFERSON DISTRICT 10	154	93	61	154	11	143	154	99	39	5	1	10
HEALTH SERVICE AREA II	1,210	281	929	1,210	621	589	1,210	633	225	57	5	290
ALEXANDRIA CITY HEALTH DISTRICT	120	20	100	120	56	64	120	55	40	4		21
ARLINGTON COUNTY HEALTH DISTRICT	51	4	47	51	36	15	51	31	6	4		10
FAIRFAX HEALTH DISTRICT	465	113	352	465	251	214	465	217	64	28	2	154
LOUDOUN COUNTY HEALTH DISTRICT	120	41	79	120	57	63	120	68	13	6	3	30
PRINCE WILLIAM HEALTH DISTRICT	454	103	351	454	221	233	454	262	102	15		75
HEALTH SERVICE AREA III	1,491	1,115	376	1,491	53	1,438	1,491	1,146	294	11	3	37
LENOWISCO DISTRICT 1	108	107	1	108		108	108	107	1			
CUMBERLAND PLATEAU DISTRICT 2	158	156	2	158		158	158	156	2			
MOUNT ROGERS DISTRICT 3	234	211	23	234	11	223	234	216	9	1	1	7
NEW RIVER DISTRICT 4	164	143	21	164	5	159	164	148	12	3		1
ALLEGHANY HEALTH DISTRICT	179	138	41	179	7	172	179	142	26	1		10
ROANOKE CITY HEALTH DISTRICT	157	66	91	157	9	148	157	71	78	3		5
CENTRAL VIRGINIA DISTRICT 11	244	155	89	244	3	241	244	156	83	1	1	3
PITTSYLVANIA/DANVILLE HEALTH DISTRICT	106	41	65	106	4	102	106	41	57		1	7
WEST PIEDMONT HEALTH DISTRICT	141	98	43	141	14	127	141	109	26	2		4
HEALTH SERVICE AREA IV	1,560	481	1,079	1,560	136	1,424	1,560	566	885	17	6	86
CHESTERFIELD HEALTH DISTRICT	285	131	154	285	51	234	285	160	96	2		27
CHICKAHOMINY HEALTH DISTRICT	109	66	43	109	5	104	109	71	31		3	4
HENRICO COUNTY HEALTH DISTRICT	222	68	154	222	22	200	222	85	117	6		14
RICHMOND CITY HEALTH DISTRICT	489	56	433	489	39	450	489	77	379	8		25
CRATER HEALTH DISTRICT	273	66	207	273	11	262	273	72	183	1	3	14
PIEDMONT DISTRICT 14	89	54	35	89	3	86	89	57	31			1
SOUTHSIDE DISTRICT 13	93	40	53	93	5	88	93	44	48			1
HEALTH SERVICE AREA V	2,101	631	1,470	2,101	134	1,967	2,101	698	1,225	35	5	138
EASTERN SHORE DISTRICT 22	48	15	33	48	11	37	48	26	22			
THREE RIVERS HEALTH DISTRICT	125	72	53	125	2	123	125	74	47			4
HAMPTON CITY HEALTH DISTRICT	173	41	132	173	5	168	173	44	122	1		6
PENINSULA HEALTH DISTRICT	373	98	275	373	35	338	373	112	218	5	1	37
CHESAPEAKE CITY HEALTH DISTRICT	219	68	151	219	14	205	219	74	126	7		12
NORFOLK CITY HEALTH DISTRICT	420	75	345	420	25	395	420	88	290	8	3	31
PORTSMOUTH CITY HEALTH DISTRICT	181	33	148	181	6	175	181	35	139	2		5
VIRGINIA BEACH CITY HEALTH DISTRICT	417	188	229	417	33	384	417	202	162	10	1	42
WESTERN TIDEWATER HEALTH DISTRICT	145	41	104	145	3	142	145	43	99	2		1
NEWPORT NEWS CITY	280	57	223	280	24	256	280	65	181	5		29
COLONIAL PENINSULA AREA	93	41	52	93	11	82	93	47	37		1	8
UNKNOWN VA CITY OR COUNTY												
MEDICAL EXAMINER DISTRICTS, HEALTH MAINTENANCE ORGANIZATION REGIONS, AND PERINATAL REGIONS												
MED 1 - WESTERN VIRGINIA	1,770	1,311	459	1,770	97	1,673	1,770	1,354	327	14	3	72
MED 2 - NORTHERN VIRGINIA	1,553	545	1,008	1,553	653	900	1,553	920	269	57	5	302
MED 3 - CENTRAL VIRGINIA	2,210	847	1,363	2,210	207	2,003	2,210	971	1,073	25	9	132
MED 4 - TIDEWATER VIRGINIA	1,914	535	1,379	1,914	122	1,792	1,914	595	1,153	35	4	127
HMO 1 - SOUTHWEST VIRGINIA	467	444	23	467	8	459	467	449	12	1	1	4
HMO 2 - ROANOKE AREA	1,124	738	386	1,124	49	1,075	1,124	768	311	10	2	33
HMO 3 - BLUE RIDGE AREA	702	498	204	702	83	619	702	536	105	7		54
HMO 4 - NORTHERN VIRGINIA	1,466	418	1,048	1,466	667	799	1,466	795	292	60	6	313
HMO 5 - CENTRAL VIRGINIA	1,644	535	1,109	1,644	139	1,505	1,644	621	907	18	5	93
HMO 6 - HAMPTON ROADS	2,044	605	1,439	2,044	133	1,911	2,044	671	1,195	35	7	136
PER 1 - SOUTHWESTERN	1,141	919	222	1,141	46	1,095	1,141	949	154	10	1	27
PER 2 - WEST CENTRAL	1,126	749	377	1,126	94	1,032	1,126	791	256	9	3	67
PER 3 - EAST CENTRAL	1,994	730	1,264	1,994	186	1,808	1,994	843	1,009	20	7	115
PER 4 - NORTHERN	1,210	281	929	1,210	621	589	1,210	633	225	57	5	290
PER 5 - EASTERN	1,976	559	1,417	1,976	132	1,844	1,976	624	1,178	35	5	134
PLANNING DISTRICTS NOT COTERMINOUS WITH HEALTH DISTRICTS												
ALLEGHANY/ROANOKE PLANNING DISTRICT 5	336	204	132	336	16	320	336	213	104	4		15
NORTHERN VIRGINIA PLANNING DISTRICT 8	1,210	281	929	1,210	621	589	1,210	633	225	57	5	290
WEST PIEDMONT PLANNING DISTRICT 12	247	139	108	247	18	229	247	150	83	2	1	11
RICHMOND REGIONAL PLANNING DISTRICT 15	1,079	305	774	1,079	116	963	1,079	376	614	16	3	70
NORTHERN NECK PLANNING DISTRICT 17	51	16	35	51	2	49	51	18	31			2
MIDDLE PENINSULA PLANNING DISTRICT 18	74	56	18	74		74	74	56	16			2
CRATER PLANNING DISTRICT 19	299	82	217	299	12	287	299	89	192	1	3	14
SOUTHEASTERN VA PLANNING DISTRICT 20	1,382	405	977	1,382	81	1,301	1,382	442	816	29	4	91
PENINSULA PLANNING DISTRICT 21	546	139	407	546	40	506	546	156	340	6	1	43
HAMPTON ROADS PLANNING DISTRICT 23	1,928	544	1,384	1,928	121	1,807	1,928	598	1,156	35	5	134

NOTE: The Colonial Peninsula Area is the Aggregate of James City County, York County, Poquoson City, and Williamsburg City.

TABLE 6
RESIDENT ASIAN AND PACIFIC ISLANDER AND HISPANIC TEENAGE TOTAL PREGNANCIES BY NATIONAL ORIGIN BY HEALTH DISTRICTS AND HEALTH SERVICE AREAS, MEDICAL EXAMINER DISTRICTS, HMO AND PERINATAL REGIONS, AND PLANNING DISTRICTS
VIRGINIA, 2013

HEALTH AREAS AND DISTRICTS, HMO AND PERINATAL REGIONS, AND PLANNING DISTRICTS	ASIAN AND PACIFIC ISLANDER TEENAGE TOTAL PREGNANCIES						HISPANIC TEENAGE TOTAL PREGNANCIES					
	TOTAL	INDIAN	KOREAN	VIETNAMESE	FILIPINO	OTHER	TOTAL HISPANIC	MEXICAN	PUERTO RICAN	CUBAN	CENTRAL & SOUTH AMERICAN	OTHER & UNKNOWN
HEALTH DISTRICTS AND HEALTH SERVICE AREAS												
COMMONWEALTH OF VIRGINIA	131	9	8	10	18	86	1,079	230	98	10	600	141
HEALTH SERVICE AREA I	11				1	10	135	49	16		42	28
CENTRAL SHENANDOAH DISTRICT 6	3					3	44	21	8		10	5
LORD FAIRFAX DISTRICT 7							22	9	4		4	5
RAPPAHANNOCK DISTRICT 16	3				1	2	48	14	2		15	17
RAPPAHANNOCK/RAPIDAN DISTRICT 9							10	2	1		6	1
THOMAS JEFFERSON DISTRICT 10	5					5	11	3	1		7	
HEALTH SERVICE AREA II	57	4	5	5	8	35	621	62	24	2	477	56
ALEXANDRIA CITY HEALTH DISTRICT	4			1	3		56	4	2		38	12
ARLINGTON COUNTY HEALTH DISTRICT	4					4	36	3			30	3
FAIRFAX HEALTH DISTRICT	28	2	3	3	2	18	251	18	4		203	26
LOUDOUN COUNTY HEALTH DISTRICT	6			1	1	4	57	3	3		48	3
PRINCE WILLIAM HEALTH DISTRICT	15	2	2		2	9	221	34	15	2	158	12
HEALTH SERVICE AREA III	11	1	2	2		6	53	37	6	1	2	7
LENOWISCO DISTRICT 1												
CUMBERLAND PLATEAU DISTRICT 2												
MOUNT ROGERS DISTRICT 3	1		1				11	8	1	1		1
NEW RIVER DISTRICT 4	3					3	5	2	2			1
ALLEGHANY HEALTH DISTRICT	1					1	7	3			1	3
ROANOKE CITY HEALTH DISTRICT	3	1		1		1	9	6	2		1	
CENTRAL VIRGINIA DISTRICT 11	1			1			3	1				2
PITTSYLVANIA/DANVILLE HEALTH DISTRICT							4	4				
WEST PIEDMONT HEALTH DISTRICT	2		1			1	14	13	1			
HEALTH SERVICE AREA IV	17				1	16	136	44	11	2	55	24
CHESTERFIELD HEALTH DISTRICT	2					2	51	12	4	2	26	7
CHICKAHOMINY HEALTH DISTRICT							5	3			2	
HENRICO COUNTY HEALTH DISTRICT	6					6	22	6	2		8	6
RICHMOND CITY HEALTH DISTRICT	8				1	7	39	11	1		18	9
CRATER HEALTH DISTRICT	1					1	11	5	4			2
PIEDMONT DISTRICT 14							3	3				
SOUTHSIDE DISTRICT 13							5	4			1	
HEALTH SERVICE AREA V	35	4	1	3	8	19	134	38	41	5	24	26
EASTERN SHORE DISTRICT 22							11	6	1		2	2
THREE RIVERS HEALTH DISTRICT							2	2				
HAMPTON CITY HEALTH DISTRICT	1		1				5	3	1	1		
PENINSULA HEALTH DISTRICT	5	2		2		1	35	11	4	2	8	10
CHESAPEAKE CITY HEALTH DISTRICT	7	1			1	5	14	2	8		4	
NORFOLK CITY HEALTH DISTRICT	8	1		1	3	3	25	6	8		4	7
PORTSMOUTH CITY HEALTH DISTRICT	2					2	6	1	2	2		1
VIRGINIA BEACH CITY HEALTH DISTRICT	10				3	7	33	6	17		5	5
WESTERN TIDEWATER HEALTH DISTRICT	2				1	1	3	1			1	1
NEWPORT NEWS CITY	5	2		2		1	24	8	4	2	4	6
COLONIAL PENINSULA AREA							11	3			4	4
UNKNOWN VA CITY OR COUNTY												
MEDICAL EXAMINER DISTRICTS, HEALTH MAINTENANCE ORGANIZATION REGIONS, AND PERINATAL REGIONS												
MED 1 - WESTERN VIRGINIA	14	1	2	2		9	97	58	14	1	12	12
MED 2 - NORTHERN VIRGINIA	57	4	5	5	8	35	653	73	29	2	487	62
MED 3 - CENTRAL VIRGINIA	25				2	23	207	66	14	2	81	44
MED 4 - TIDEWATER VIRGINIA	35	4	1	3	8	19	122	33	41	5	20	23
HMO 1 - SOUTHWEST VIRGINIA	1		1				8	5	1	1		1
HMO 2 - ROANOKE AREA	10	1	1	2		6	49	35	5		3	6
HMO 3 - BLUE RIDGE AREA	7					7	83	34	14		24	11
HMO 4 - NORTHERN VIRGINIA	60	4	5	5	9	37	667	75	26	2	491	73
HMO 5 - CENTRAL VIRGINIA	18				1	17	139	44	11	2	58	24
HMO 6 - HAMPTON ROADS	35	4	1	3	8	19	133	37	41	5	24	26
PER 1 - SOUTHWESTERN	10	1	2	1		6	46	32	6	1	2	5
PER 2 - WEST CENTRAL	9			1		8	94	40	14		27	13
PER 3 - EAST CENTRAL	20				2	18	186	60	13	2	70	41
PER 4 - NORTHERN	57	4	5	5	8	35	621	62	24	2	477	56
PER 5 - EASTERN	35	4	1	3	8	19	132	36	41	5	24	26
PLANNING DISTRICTS NOT COTERMINOUS WITH HEALTH DISTRICTS												
ALLEGHANY/ROANOKE PLANNING DISTRICT 5	4	1		1		2	16	9	2		2	3
NORTHERN VIRGINIA PLANNING DISTRICT 8	57	4	5	5	8	35	621	62	24	2	477	56
WEST PIEDMONT PLANNING DISTRICT 12	2		1			1	18	17	1			
RICHMOND REGIONAL PLANNING DISTRICT 15	16				1	15	116	32	7	2	54	21
NORTHERN NECK PLANNING DISTRICT 17							2	2				
MIDDLE PENINSULA PLANNING DISTRICT 18												
CRATER PLANNING DISTRICT 19	1					1	12	5	4			3
SOUTHEASTERN VA PLANNING DISTRICT 20	29	2		1	8	18	81	16	35	2	14	14
PENINSULA PLANNING DISTRICT 21	6	2	1	2		1	40	14	5	3	8	10
HAMPTON ROADS PLANNING DISTRICT 23	35	4	1	3	8	19	121	30	40	5	22	24

NOTE: The Colonial Peninsula Area is the Aggregate of James City County, York County, Poquoson City, and Williamsburg City.

TABLE 7
RESIDENT TEENAGE PREGNANCIES AGES 10-19
BY PLANNING DISTRICT AND CITY OR COUNTY
VIRGINIA, 1999-2013

PLANNING DISTRICT	YEAR														
CITY / COUNTY	1999	2000	2001	2002	2003	2004	2005	2006	2007	2008	2009	2010	2011	2012	2013
COMMONWEALTH OF VIRGINIA	15,626	15,067	14,218	13,586	13,665	13,343	13,416	13,704	13,766	13,233	12,283	10,970	9,630	8,651	7,447
PLANNING DISTRICT 1	187	188	160	156	141	168	142	181	170	173	199	185	156	142	108
LEE COUNTY	47	39	29	34	36	39	37	45	51	40	42	44	40	44	25
SCOTT COUNTY	35	35	43	27	27	32	30	33	26	33	33	29	34	20	19
WISE COUNTY	90	100	82	90	70	86	70	96	84	94	113	102	71	63	61
NORTON CITY	15	14	6	5	8	11	5	7	9	6	11	10	11	15	3
PLANNING DISTRICT 2	208	195	202	170	153	156	156	187	183	173	160	190	146	144	158
BUCHANAN COUNTY	53	54	53	34	43	35	38	35	38	37	36	34	32	28	25
DICKENSON COUNTY	32	23	18	24	23	24	25	30	32	23	25	27	30	21	21
RUSSELL COUNTY	54	45	52	37	44	39	27	45	32	51	41	47	32	36	51
TAZEWELL COUNTY	69	73	79	75	43	58	66	77	81	62	58	82	52	59	61
PLANNING DISTRICT 3	350	321	302	295	269	278	298	292	359	327	305	320	276	260	234
BLAND COUNTY	6	7	7	4	4	2	4	6	6	9	3	8	11	8	2
CARROLL COUNTY	45	46	37	42	40	39	36	50	51	45	42	37	24	38	33
GRAYSON COUNTY	29	24	21	24	18	23	25	29	30	28	18	26	14	13	23
SMYTH COUNTY	59	60	59	59	77	52	70	71	83	73	52	73	68	54	35
WASHINGTON COUNTY	77	73	68	65	55	60	74	59	80	77	74	82	65	59	59
WYTHE COUNTY	58	60	51	45	40	57	45	39	45	43	50	41	51	47	38
BRISTOL CITY	45	25	32	27	22	26	21	24	42	30	39	36	22	20	27
GALAX CITY	31	26	27	29	13	19	23	14	22	22	27	17	21	21	17
PLANNING DISTRICT 4	298	317	275	246	233	238	238	202	231	282	248	218	174	212	164
FLOYD COUNTY	28	19	23	11	16	12	14	13	12	17	23	19	15	15	15
GILES COUNTY	32	38	31	31	27	27	20	28	31	44	28	33	23	28	13
MONTGOMERY COUNTY	129	150	97	110	104	112	117	79	107	121	92	88	66	82	70
PULASKI COUNTY	77	66	82	57	49	54	61	55	56	63	80	51	40	54	45
RADFORD CITY	32	44	42	37	37	33	26	27	25	37	25	27	30	33	21
PLANNING DISTRICT 5	561	551	563	556	543	504	536	588	583	532	507	424	390	354	336
ALLEGHANY COUNTY	31	23	18	20	17	29	22	32	28	31	17	13	7	14	7
BOTETOURT COUNTY	41	33	34	35	32	32	39	30	35	24	24	24	19	15	18
CRAIG COUNTY	7	10	11	3	7	2	7	6	4	8	10	4	4	3	10
ROANOKE COUNTY	117	112	179	153	152	179	128	103	69	91	100	113	97	79	100
COVINGTON CITY	23	15	13	8	10	9	9	13	8	14	4	11	22	12	14
ROANOKE CITY	299	308	256	293	264	218	296	356	386	324	313	224	206	190	157
SALEM CITY	43	50	52	44	61	35	35	48	53	40	39	35	35	41	30
PLANNING DISTRICT 6	485	486	453	427	458	447	428	411	415	441	393	376	345	289	279
AUGUSTA COUNTY	104	107	92	101	96	101	97	95	99	110	94	72	64	65	45
BATH COUNTY	4	2	2	3	3	2	2	2	3	5	1	7	2	5	6
HIGHLAND COUNTY	1	1	1	2		1	1			3				1	
ROCKBRIDGE COUNTY	26	22	24	27	26	41	38	29	34	34	37	27	19	14	8
ROCKINGHAM COUNTY	161	126	128	102	104	108	91	112	88	110	87	100	72	63	66
BUENA VISTA CITY	12	16	12	11	14	3	6	5	11	11	10	11	12	8	5
HARRISONBURG CITY	65	82	84	79	100	90	100	80	81	80	62	71	82	56	78
LEXINGTON CITY	7	12	12	7	9	5	3	3	7	7	4	1	9	11	10
STAUNTON CITY	44	57	42	36	56	51	47	41	43	39	50	35	41	39	33
WAYNESBORO CITY	61	61	56	59	50	45	43	44	49	42	48	52	44	27	28
PLANNING DISTRICT 7	339	367	369	354	339	333	351	366	399	340	317	295	277	234	213
CLARKE COUNTY	20	13	14	14	10	11	11	20	13	7	7	16	7	11	8
FREDERICK COUNTY	92	100	98	88	97	84	107	91	115	103	109	84	91	65	52
PAGE COUNTY	53	59	55	60	46	53	43	37	45	36	47	34	39	28	28
SHENANDOAH COUNTY	57	68	63	63	64	57	67	73	72	67	59	62	41	44	47
WARREN COUNTY	69	68	73	64	63	63	59	71	59	56	49	53	50	36	46
WINCHESTER CITY	48	59	66	65	59	65	64	74	95	71	46	46	49	50	32
PLANNING DISTRICT 8	2,611	2,525	2,383	2,208	2,131	2,150	2,165	2,281	2,264	2,146	1,973	1,766	1,643	1,485	1,210
ARLINGTON COUNTY	229	210	212	170	148	175	133	130	116	129	102	98	79	79	51
FAIRFAX COUNTY	1,028	998	878	862	804	812	809	848	824	783	702	594	595	518	432
LOUDOUN COUNTY	188	187	164	164	154	188	177	204	215	187	182	153	142	155	120
PRINCE WILLIAM COUNTY	662	614	620	572	530	555	574	620	640	608	572	555	459	423	354
ALEXANDRIA CITY	260	260	283	235	249	177	251	204	214	224	206	195	157	148	120
FAIRFAX CITY	31	30	13	22	28	27	29	34	46	35	36	43	35	18	14
FALLS CHURCH CITY	19	28	26	9	53	43	33	35	34	26	21	18	33	18	19
MANASSAS CITY	173	161	156	145	143	148	131	167	149	134	131	110	139	118	99
MANASSAS PARK CITY	21	37	31	29	22	25	28	39	26	20	21		4	8	1
PLANNING DISTRICT 9	294	265	265	215	230	219	241	248	241	237	204	216	199	172	130
CULPEPER COUNTY	74	87	67	69	72	64	81	83	86	83	74	67	62	61	51
FAUQUIER COUNTY	121	94	96	81	80	77	79	82	84	76	64	75	67	59	37
MADISON COUNTY	19	19	26	11	18	20	26	23	16	19	14	12	14	14	7
ORANGE COUNTY	67	53	59	46	55	49	45	51	46	49	47	54	48	32	34
RAPPAHANNOCK COUNTY	13	12	17	8	5	9	10	9	9	10	5	8	8	6	1
PLANNING DISTRICT 10	370	364	328	297	316	314	324	350	303	317	264	238	212	192	154
ALBEMARLE COUNTY	144	96	82	77	76	70	85	93	91	97	67	72	56	59	42
FLUVANNA COUNTY	31	24	23	37	29	27	28	23	24	29	18	17	20	20	14
GREENE COUNTY	27	32	33	32	37	29	30	44	23	23	21	13	22	8	16
LOUISA COUNTY	57	63	65	47	55	53	50	58	50	50	48	57	38	33	31
NELSON COUNTY	28	43	31	21	29	19	27	17	23	22	19	13	13	12	13
CHARLOTTESVILLE CITY	83	106	94	83	90	116	104	115	92	96	91	66	63	60	38
PLANNING DISTRICT 11	479	512	454	461	464	463	453	449	459	439	397	370	349	275	244
AMHERST COUNTY	67	67	57	61	56	61	49	48	55	74	67	61	38	47	39
APPOMATTOX COUNTY	30	28	27	28	31	32	23	27	23	25	22	24	24	19	12
BEDFORD COUNTY	68	79	53	88	81	78	67	70	69	68	65	58	69	44	41
CAMPBELL COUNTY	127	133	94	86	87	96	93	82	82	77	69	68	78	55	45
BEDFORD CITY	19	21	29	12	17	20	17	18	18	20	21	8	12	13	8
LYNCHBURG CITY	168	184	194	186	192	176	204	204	212	175	153	151	128	97	99

NOTE: AS OF JULY 1, 2013, BEDFORD CITY WAS DISINCORPORATED AND MERGED INTO BEDFORD COUNTY. NUMBERS IN BEDFORD CITY REFLECT THE FIRST 6 MONTHS OF THE YEAR.

[continued]

TABLE 7
RESIDENT TEENAGE PREGNANCIES AGES 10-19
BY PLANNING DISTRICT AND CITY OR COUNTY
VIRGINIA, 1999-2013

PLANNING DISTRICT	YEAR														
CITY / COUNTY	1999	2000	2001	2002	2003	2004	2005	2006	2007	2008	2009	2010	2011	2012	2013
COMMONWEALTH OF VIRGINIA	15,626	15,067	14,218	13,586	13,665	13,343	13,416	13,704	13,766	13,233	12,283	10,970	9,630	8,651	7,447
PLANNING DISTRICT 12	648	603	516	489	556	479	483	560	496	470	467	378	277	268	247
FRANKLIN COUNTY	88	95	77	78	76	72	72	95	77	102	79	68	65	65	51
HENRY COUNTY	128	113	118	104	119	103	118	140	136	103	96	78	59	55	57
PATRICK COUNTY	34	23	22	25	31	19	29	16	18	23	19	23	12	16	13
PITTSYLVANIA COUNTY	149	143	100	84	111	88	108	85	93	75	98	77	45	52	39
DANVILLE CITY	177	169	156	132	162	145	110	162	111	122	129	91	62	52	67
MARTINSVILLE CITY	72	60	43	66	57	52	46	62	61	45	46	41	34	28	20
PLANNING DISTRICT 13	245	227	215	188	205	185	174	162	181	176	167	151	103	115	93
BRUNSWICK COUNTY	40	54	51	44	44	40	46	30	41	41	30	34	23	28	16
HALIFAX COUNTY	125	99	79	69	82	83	64	71	82	71	71	70	42	46	52
MECKLENBURG COUNTY	80	74	85	75	79	62	64	61	58	64	66	47	38	41	25
PLANNING DISTRICT 14	244	211	240	195	197	205	205	186	190	204	199	166	125	149	89
AMELIA COUNTY	22	35	30	19	27	28	31	24	30	25	25	20	9	15	11
BUCKINGHAM COUNTY	25	16	37	29	27	31	20	32	32	33	30	27	14	16	8
CHARLOTTE COUNTY	41	28	36	28	17	30	27	21	26	30	24	20	22	22	19
CUMBERLAND COUNTY	16	15	27	17	21	17	17	11	15	10	14	17	13	9	4
LUNENBURG COUNTY	31	20	19	22	27	28	33	29	26	19	23	25	21	25	12
NOTTOWAY COUNTY	55	35	41	37	42	30	37	28	24	41	43	22	21	34	19
PRINCE EDWARD COUNTY	54	62	50	43	36	41	40	41	37	46	40	35	25	28	16
PLANNING DISTRICT 15	2,088	2,002	1,816	1,789	1,913	1,872	1,892	1,943	1,877	1,823	1,709	1,400	1,319	1,138	1,079
CHARLES CITY COUNTY	22	21	14	12	10	16	12	13	4	12	8	9	5	4	4
CHESTERFIELD COUNTY	470	467	358	379	374	386	408	414	435	359	370	314	307	298	243
GOOCHLAND COUNTY	20	22	19	12	19	11	15	23	13	20	16	15	10	12	14
HANOVER COUNTY	120	101	95	93	95	114	112	119	105	106	110	85	76	56	76
HENRICO COUNTY	553	463	376	409	341	337	370	436	373	372	351	317	270	233	222
NEW KENT COUNTY	28	20	26	28	20	21	21	29	22	19	16	16	19	19	15
POWHATAN COUNTY	26	26	22	22	30	22	20	23	19	19	15	20	21	19	16
RICHMOND CITY	849	882	906	834	1,024	965	934	886	906	916	823	624	611	497	489
PLANNING DISTRICT 16	550	512	521	533	540	550	517	553	599	541	504	436	426	396	309
CAROLINE COUNTY	59	64	46	52	45	51	59	56	50	49	61	44	61	47	33
KING GEORGE COUNTY	36	35	36	34	46	39	32	28	31	42	32	26	30	38	20
SPOTSYLVANIA COUNTY	171	158	170	171	172	192	158	168	210	181	168	157	131	116	105
STAFFORD COUNTY	190	144	167	169	169	155	161	176	185	175	157	119	130	127	87
FREDERICKSBURG CITY	94	111	102	107	108	113	107	125	123	94	86	90	74	68	64
PLANNING DISTRICT 17	112	98	133	113	93	105	99	97	91	75	78	81	61	35	51
LANCASTER COUNTY	24	28	29	29	20	25	17	17	19	13	12	14	14	8	8
NORTHUMBERLAND COUNTY	22	15	33	27	27	24	24	27	28	19	19	18	12	5	13
RICHMOND COUNTY	12	16	16	15	10	11	14	19	16	10	14	12	9	3	7
WESTMORELAND COUNTY	54	39	55	42	36	45	44	34	28	33	33	37	26	19	23
PLANNING DISTRICT 18	158	169	118	156	129	142	114	142	139	139	120	131	99	83	74
ESSEX COUNTY	24	29	18	26	29	19	15	33	23	30	27	30	17	20	7
GLOUCESTER COUNTY	65	61	52	61	41	63	44	49	59	43	40	52	34	34	31
KING AND QUEEN COUNTY	9	15	3	14	11	11	11	17	8	18	9	12	9	9	8
KING WILLIAM COUNTY	29	39	15	30	21	26	26	22	19	21	27	24	24	10	14
MATHEWS COUNTY	9	11	11	11	8	6	6	12	9	12	6	5	8	4	3
MIDDLESEX COUNTY	22	14	19	14	19	17	12	9	21	15	11	8	7	6	11
PLANNING DISTRICT 19	551	552	538	518	529	465	478	543	503	502	499	459	393	322	299
DINWIDDIE COUNTY	53	39	45	35	43	38	36	49	45	44	25	38	39	28	22
GREENSVILLE COUNTY	28	13	15	21	14	19	31	33	34	35	25	26	28	16	18
PRINCE GEORGE COUNTY	68	53	42	45	58	57	45	42	49	48	53	43	41	36	23
SURRY COUNTY	13	18	18	13	10	7	10	15	6	14	8	8	11	3	5
SUSSEX COUNTY	38	36	26	28	27	29	26	25	28	22	21	21	21	14	18
COLONIAL HEIGHTS CITY	41	40	54	39	58	41	59	57	52	38	35	40	40	33	26
EMPORIA CITY	18	34	24	35	23	16	21	20	17	19	24	20	6	7	16
HOPEWELL CITY	95	89	108	102	95	76	91	107	90	95	112	74	70	71	54
PETERSBURG CITY	197	230	206	200	201	182	159	195	182	187	196	189	137	114	117
PLANNING DISTRICT 20	3,368	3,156	3,058	2,992	3,035	2,879	2,834	2,716	2,841	2,656	2,509	2,206	1,800	1,630	1,382
ISLE OF WIGHT COUNTY	69	52	45	59	61	47	62	59	51	41	49	37	27	22	28
SOUTHAMPTON COUNTY	28	38	35	27	22	23	22	29	33	28	26	19	10	8	8
CHESAPEAKE CITY	546	505	501	467	465	450	449	446	492	437	406	358	339	246	219
FRANKLIN CITY	20	36	24	27	36	38	41	37	29	28	32	16	23	24	23
NORFOLK CITY	1,039	965	924	930	850	841	875	783	823	784	725	653	511	517	420
PORTSMOUTH CITY	444	401	390	368	355	367	346	320	343	319	343	298	248	207	181
SUFFOLK CITY	168	184	172	201	177	192	194	205	173	176	164	166	127	114	86
VIRGINIA BEACH CITY	1,054	975	967	913	1,069	921	845	837	897	843	764	659	515	492	417
PLANNING DISTRICT 21	1,323	1,296	1,166	1,083	1,056	1,066	1,150	1,110	1,101	1,101	978	866	775	701	546
JAMES CITY COUNTY	76	58	46	44	37	38	57	59	39	54	54	54	49	43	33
YORK COUNTY	93	81	64	62	49	60	50	43	54	59	51	50	35	33	23
HAMPTON CITY	468	461	424	370	346	379	408	378	399	354	313	288	257	241	173
NEWPORT NEWS CITY	646	635	593	563	578	536	561	580	556	578	510	433	398	348	280
POQUOSON CITY	16	16	9	9	12	13	11	11	12	14	7	12	9	6	8
WILLIAMSBURG CITY	24	45	30	35	34	40	63	39	41	42	43	29	27	30	29
PLANNING DISTRICT 22	154	149	142	145	135	125	138	136	136	138	84	97	85	55	48
ACCOMACK COUNTY	114	110	91	100	107	91	101	101	108	98	64	68	62	46	34
NORTHAMPTON COUNTY	40	39	51	45	28	34	37	35	28	40	20	29	23	9	14
PLANNING DISTRICT 23	4,691	4,452	4,224	4,075	4,091	3,945	3,984	3,826	3,942	3,757	3,487	3,072	2,575	2,331	1,928
UNKNOWN VIRGINIA	3	1	1					1	5	1	2	1			

NOTE: PLANNING DISTRICT 23, THE HAMPTON ROADS PLANNING DISTRICT, IS THE AGGREGATE OF PLANNING DISTRICTS 20 AND 21.

TABLE 8
RESIDENT TEENAGE PREGNANCIES AGES 15-19
BY PLANNING DISTRICT AND CITY OR COUNTY
VIRGINIA, 1999-2013

PLANNING DISTRICT CITY / COUNTY	YEAR														
	1999	2000	2001	2002	2003	2004	2005	2006	2007	2008	2009	2010	2011	2012	2013
COMMONWEALTH OF VIRGINIA	15,207	14,709	13,906	13,272	13,381	13,050	13,157	13,426	13,514	12,993	12,065	10,823	9,496	8,509	7,359
PLANNING DISTRICT 1	184	187	160	155	138	168	140	179	166	173	198	183	154	142	106
LEE COUNTY	46	39	29	34	34	39	37	44	50	40	42	44	39	44	25
SCOTT COUNTY	35	35	43	27	26	32	30	33	26	33	32	28	34	20	18
WISE COUNTY	88	99	82	89	70	86	68	95	81	94	113	101	70	63	60
NORTON CITY	15	14	6	5	8	11	5	7	9	6	11	10	11	15	3
PLANNING DISTRICT 2	206	190	201	170	149	156	153	186	180	171	159	186	142	143	156
BUCHANAN COUNTY	53	54	52	34	41	35	38	35	37	37	36	34	31	28	24
DICKENSON COUNTY	32	21	18	24	23	24	24	30	31	22	25	27	30	21	21
RUSSELL COUNTY	53	44	52	37	43	39	26	45	31	50	41	44	31	35	51
TAZEWELL COUNTY	68	71	79	75	42	58	65	76	81	62	57	81	50	59	60
PLANNING DISTRICT 3	345	318	298	291	268	277	294	288	352	324	304	315	274	255	232
BLAND COUNTY	6	7	7	4	4	2	3	6	6	9	3	8	11	8	2
CARROLL COUNTY	44	46	37	41	40	39	36	50	50	44	42	36	24	37	33
GRAYSON COUNTY	28	24	21	24	18	23	24	28	28	28	18	25	14	13	23
SMYTH COUNTY	59	59	59	59	76	52	69	69	82	73	52	73	68	53	35
WASHINGTON COUNTY	75	72	68	63	55	59	74	59	78	76	74	80	65	56	57
WYTHE COUNTY	57	60	49	44	40	57	44	38	44	43	50	40	51	47	38
BRISTOL CITY	45	24	31	27	22	26	21	24	42	30	38	36	21	20	27
GALAX CITY	31	26	26	29	13	19	23	14	22	21	27	17	20	21	17
PLANNING DISTRICT 4	295	312	271	241	228	236	230	201	228	280	248	216	171	206	163
FLOYD COUNTY	28	19	22	11	16	11	14	13	12	17	23	19	15	14	15
GILES COUNTY	32	37	31	31	26	27	19	27	31	43	28	33	23	27	13
MONTGOMERY COUNTY	127	147	95	108	101	111	111	79	105	120	92	87	63	79	69
PULASKI COUNTY	76	65	81	55	48	54	60	55	55	63	80	50	40	53	45
RADFORD CITY	32	44	42	36	37	33	26	27	25	37	25	27	30	33	21
PLANNING DISTRICT 5	545	539	546	540	530	492	522	572	578	520	504	417	383	347	331
ALLEGHANY COUNTY	31	23	18	19	17	29	22	32	28	31	17	12	7	14	7
BOTETOURT COUNTY	41	33	34	35	32	31	39	29	35	24	24	24	19	15	18
CRAIG COUNTY	7	10	10	3	7	2	7	6	4	8	10	4	4	3	10
ROANOKE COUNTY	117	110	174	146	145	174	126	103	68	90	98	108	95	77	98
COVINGTON CITY	23	14	13	8	10	9	8	13	8	14	4	11	20	12	14
ROANOKE CITY	283	299	246	286	258	214	287	342	382	313	312	223	203	188	155
SALEM CITY	43	50	51	43	61	33	33	47	53	40	39	35	35	38	29
PLANNING DISTRICT 6	480	480	447	423	448	440	425	407	410	436	390	372	342	285	276
AUGUSTA COUNTY	104	106	91	101	94	99	96	94	98	110	93	72	64	65	45
BATH COUNTY	4	2	2	3	3	2	2	2	3	5	1	7	2	5	6
HIGHLAND COUNTY	1	1	1	2		1	1			3				1	
ROCKBRIDGE COUNTY	26	22	24	27	26	41	37	29	34	34	37	26	19	13	8
ROCKINGHAM COUNTY	159	124	127	101	100	106	91	110	87	109	87	98	70	61	66
BUENA VISTA CITY	11	16	11	9	14	3	6	5	11	11	10	11	12	8	5
HARRISONBURG CITY	64	80	82	79	98	89	99	79	78	77	62	70	81	55	77
LEXINGTON CITY	7	12	12	7	9	5	3	3	7	7	3	1	9	11	10
STAUNTON CITY	43	57	41	35	54	51	47	41	43	38	50	35	41	39	32
WAYNESBORO CITY	61	60	56	59	50	43	43	44	49	42	47	52	44	27	27
PLANNING DISTRICT 7	333	366	368	349	335	327	350	359	393	339	311	293	273	232	213
CLARKE COUNTY	20	13	14	14	10	10	11	20	13	7	7	16	7	11	8
FREDERICK COUNTY	91	99	97	86	97	84	106	87	113	103	107	84	89	64	52
PAGE COUNTY	52	59	55	59	45	51	43	35	45	35	46	34	39	28	28
SHENANDOAH COUNTY	56	68	63	63	63	57	67	72	71	67	57	60	41	44	47
WARREN COUNTY	68	68	73	63	63	63	59	71	57	56	49	53	49	35	46
WINCHESTER CITY	46	59	66	64	57	62	64	74	94	71	45	46	48	50	32
PLANNING DISTRICT 8	2,566	2,475	2,340	2,155	2,091	2,099	2,130	2,241	2,221	2,113	1,926	1,746	1,629	1,466	1,190
ARLINGTON COUNTY	225	205	208	164	142	172	132	128	113	126	99	97	79	77	49
FAIRFAX COUNTY	1,016	982	864	842	786	793	799	835	814	770	692	590	590	511	426
LOUDOUN COUNTY	187	185	162	163	153	185	175	202	211	184	177	152	140	154	119
PRINCE WILLIAM COUNTY	650	603	613	560	525	540	563	612	628	601	557	547	456	418	352
ALEXANDRIA CITY	253	256	273	229	243	174	243	194	208	222	199	192	156	147	116
FAIRFAX CITY	31	30	13	22	26	26	28	34	45	35	35	42	34	18	14
FALLS CHURCH CITY	19	27	26	8	52	42	32	34	33	24	21	17	33	18	17
MANASSAS CITY	166	151	152	138	142	144	130	163	144	132	125	109	137	115	96
MANASSAS PARK CITY	19	36	29	29	22	23	28	39	25	19	21		4	8	1
PLANNING DISTRICT 9	287	261	263	212	229	216	240	243	239	236	202	215	198	170	130
CULPEPER COUNTY	71	86	66	66	72	61	81	82	86	83	74	66	62	60	51
FAUQUIER COUNTY	120	93	95	81	79	77	79	81	82	75	63	75	66	58	37
MADISON COUNTY	19	19	26	11	18	20	26	23	16	19	14	12	14	14	7
ORANGE COUNTY	65	51	59	46	55	49	44	50	46	49	46	54	48	32	34
RAPPAHANNOCK COUNTY	12	12	17	8	5	9	10	7	9	10	5	8	8	6	1
PLANNING DISTRICT 10	360	349	322	292	312	306	319	343	298	309	258	236	208	188	153
ALBEMARLE COUNTY	140	93	80	77	75	68	84	91	90	93	66	72	55	59	41
FLUVANNA COUNTY	30	23	23	36	29	26	28	23	24	28	18	17	20	20	14
GREENE COUNTY	27	31	33	30	36	29	30	44	23	23	20	13	21	8	16
LOUISA COUNTY	56	59	64	47	53	53	48	55	49	47	46	56	37	33	31
NELSON COUNTY	26	42	30	20	29	18	26	17	22	22	19	13	13	11	13
CHARLOTTESVILLE CITY	81	101	92	82	90	112	103	113	90	96	89	65	62	57	38
PLANNING DISTRICT 11	469	507	442	448	454	449	442	440	448	431	390	362	346	272	243
AMHERST COUNTY	65	66	55	59	55	58	48	48	55	73	63	61	38	47	39
APPOMATTOX COUNTY	30	28	26	27	30	32	23	27	23	24	22	22	24	18	12
BEDFORD COUNTY	67	78	52	85	80	77	65	70	67	67	65	58	69	44	41
CAMPBELL COUNTY	125	132	90	84	86	95	93	79	82	75	69	68	77	55	45
BEDFORD CITY	18	21	29	12	17	19	16	17	17	20	21	8	12	13	8
LYNCHBURG CITY	164	182	190	181	186	168	197	199	204	172	150	145	126	95	98

NOTE: AS OF JULY 1, 2013, BEDFORD CITY HAS BEEN DISINCORPORATED AND MERGED INTO BEDFORD COUNTY. NUMBERS IN BEDFORD CITY REFLECT THE FIRST 6 MONTH OF THE YEAR.

[continued]

TABLE 8
RESIDENT TEENAGE PREGNANCIES AGES 15-19
BY PLANNING DISTRICT AND CITY OR COUNTY
VIRGINIA, 1999-2013

PLANNING DISTRICT	YEAR														
CITY / COUNTY	1999	2000	2001	2002	2003	2004	2005	2006	2007	2008	2009	2010	2011	2012	2013
COMMONWEALTH OF VIRGINIA	15,207	14,709	13,906	13,272	13,381	13,050	13,157	13,426	13,514	12,993	12,065	10,823	9,496	8,509	7,359
PLANNING DISTRICT 12	634	585	509	479	544	467	475	542	494	464	464	371	273	266	245
FRANKLIN COUNTY	85	93	76	78	76	72	71	93	76	99	78	68	65	65	50
HENRY COUNTY	127	109	117	102	116	103	116	138	136	102	96	76	58	54	57
PATRICK COUNTY	32	23	22	25	30	19	29	16	18	23	19	22	12	16	13
PITTSYLVANIA COUNTY	146	136	97	81	111	84	108	80	93	75	97	76	44	52	39
DANVILLE CITY	173	164	154	127	155	137	105	154	110	121	129	89	60	51	67
MARTINSVILLE CITY	71	60	43	66	56	52	46	61	61	44	45	40	34	28	19
PLANNING DISTRICT 13	238	220	207	186	201	179	172	160	181	175	164	147	101	115	93
BRUNSWICK COUNTY	39	53	49	43	42	37	45	29	41	41	30	33	22	28	16
HALIFAX COUNTY	122	95	77	68	81	81	63	70	82	71	71	70	41	46	52
MECKLENBURG COUNTY	77	72	81	75	78	61	64	61	58	63	63	44	38	41	25
PLANNING DISTRICT 14	236	206	237	193	189	199	198	178	187	203	192	165	121	149	88
AMELIA COUNTY	21	35	29	18	25	28	31	24	29	25	24	20	9	15	11
BUCKINGHAM COUNTY	23	16	35	28	26	30	20	30	32	32	29	27	14	16	8
CHARLOTTE COUNTY	39	27	36	28	17	30	27	19	25	30	23	19	22	22	19
CUMBERLAND COUNTY	15	15	27	17	20	16	17	11	15	10	14	17	13	9	4
LUNENBURG COUNTY	30	18	19	22	24	27	30	29	26	19	22	25	21	25	12
NOTTOWAY COUNTY	55	34	41	37	42	29	35	25	23	41	40	22	20	34	18
PRINCE EDWARD COUNTY	53	61	50	43	35	39	38	40	37	46	40	35	22	28	16
PLANNING DISTRICT 15	2,010	1,929	1,761	1,735	1,863	1,826	1,848	1,901	1,846	1,776	1,669	1,384	1,295	1,110	1,065
CHARLES CITY COUNTY	22	21	14	11	10	15	12	13	4	12	8	9	5	4	4
CHESTERFIELD COUNTY	455	453	348	372	363	376	401	406	431	354	366	310	305	297	241
GOOCHLAND COUNTY	20	22	19	12	19	10	15	23	13	19	16	15	9	12	13
HANOVER COUNTY	115	100	94	92	93	113	112	118	105	104	108	84	76	56	76
HENRICO COUNTY	532	453	369	394	331	334	365	429	367	364	343	312	268	225	220
NEW KENT COUNTY	26	20	26	27	20	21	19	29	22	19	16	16	19	19	15
POWHATAN COUNTY	25	26	22	21	30	21	18	23	19	18	14	20	20	19	16
RICHMOND CITY	815	834	869	806	997	936	906	860	885	886	798	618	593	478	480
PLANNING DISTRICT 16	538	506	514	524	536	542	513	546	591	536	497	435	425	391	309
CAROLINE COUNTY	56	64	46	50	45	51	59	56	49	48	59	44	60	45	33
KING GEORGE COUNTY	35	35	35	33	45	38	32	28	30	42	32	26	30	38	20
SPOTSYLVANIA COUNTY	168	156	167	170	170	187	155	166	206	181	166	157	131	115	105
STAFFORD COUNTY	189	142	164	167	168	154	161	174	183	173	155	118	130	126	87
FREDERICKSBURG CITY	90	109	102	104	108	112	106	122	123	92	85	90	74	67	64
PLANNING DISTRICT 17	110	96	129	112	91	102	98	97	89	75	77	80	60	34	51
LANCASTER COUNTY	23	26	28	29	20	24	17	17	18	13	12	13	14	7	8
NORTHUMBERLAND COUNTY	22	15	33	26	26	22	24	27	28	19	19	18	12	5	13
RICHMOND COUNTY	11	16	16	15	10	11	14	19	16	10	14	12	9	3	7
WESTMORELAND COUNTY	54	39	52	42	35	45	43	34	27	33	32	37	25	19	23
PLANNING DISTRICT 18	153	165	118	153	129	138	112	141	135	135	118	129	98	81	74
ESSEX COUNTY	23	28	18	25	29	18	14	33	22	28	27	29	17	20	7
GLOUCESTER COUNTY	65	60	52	61	41	62	44	49	57	43	38	51	34	34	31
KING AND QUEEN COUNTY	9	15	3	13	11	10	11	17	8	17	9	12	9	8	8
KING WILLIAM COUNTY	27	38	15	30	21	26	25	22	19	21	27	24	24	9	14
MATHEWS COUNTY	9	11	11	11	8	6	6	12	9	11	6	5	8	4	3
MIDDLESEX COUNTY	20	13	19	13	19	16	12	8	20	15	11	8	6	6	11
PLANNING DISTRICT 19	519	526	517	497	519	451	460	526	489	492	489	451	382	317	291
DINWIDDIE COUNTY	50	39	43	33	42	38	34	49	44	42	25	38	39	27	22
GREENSVILLE COUNTY	26	13	15	20	14	19	30	31	34	34	25	26	28	16	17
PRINCE GEORGE COUNTY	63	53	41	44	57	55	45	39	47	46	53	42	39	36	23
SURRY COUNTY	11	18	18	12	9	7	10	15	6	13	8	8	10	3	5
SUSSEX COUNTY	34	34	24	28	27	28	24	25	27	22	20	21	20	14	18
COLONIAL HEIGHTS CITY	40	40	52	38	58	40	56	57	49	37	34	39	40	33	24
EMPORIA CITY	18	31	23	31	23	12	20	19	17	19	24	19	6	6	15
HOPEWELL CITY	93	86	104	96	93	76	87	103	88	93	107	73	67	71	51
PETERSBURG CITY	184	212	197	195	196	176	154	188	177	186	193	185	133	111	116
PLANNING DISTRICT 20	3,265	3,073	2,980	2,924	2,955	2,810	2,773	2,656	2,773	2,592	2,457	2,168	1,780	1,592	1,362
ISLE OF WIGHT COUNTY	69	51	44	58	61	47	61	58	49	41	47	37	27	22	27
SOUTHAMPTON COUNTY	27	35	34	27	22	22	22	28	32	27	26	19	10	8	8
CHESAPEAKE CITY	528	495	486	455	453	441	439	441	484	429	401	353	336	243	216
FRANKLIN CITY	18	35	23	27	35	38	40	37	28	28	31	16	23	24	23
NORFOLK CITY	998	938	901	912	824	814	854	758	795	758	708	640	508	502	415
PORTSMOUTH CITY	427	390	379	352	345	356	339	311	335	310	334	293	243	197	177
SUFFOLK CITY	162	176	165	193	169	186	190	198	168	170	160	157	125	109	85
VIRGINIA BEACH CITY	1,036	953	948	900	1,046	906	828	825	882	829	750	653	508	487	411
PLANNING DISTRICT 21	1,284	1,272	1,139	1,050	1,037	1,049	1,130	1,086	1,076	1,077	962	855	756	693	542
JAMES CITY COUNTY	75	57	46	42	37	38	57	57	38	54	53	53	48	42	33
YORK COUNTY	90	80	64	61	49	60	50	43	54	59	51	49	35	33	22
HAMPTON CITY	460	454	415	358	337	373	398	367	390	346	309	285	248	240	172
NEWPORT NEWS CITY	620	622	578	547	568	528	551	569	544	562	499	428	391	342	278
POQUOSON CITY	15	16	9	9	12	13	11	11	11	14	7	12	9	6	8
WILLIAMSBURG CITY	24	43	27	33	34	37	63	39	39	42	43	28	25	30	29
PLANNING DISTRICT 22	148	146	136	143	135	121	133	133	135	135	84	96	85	55	46
ACCOMACK COUNTY	109	107	87	98	107	89	98	99	107	96	64	67	62	46	32
NORTHAMPTON COUNTY	39	39	49	45	28	32	35	34	28	39	20	29	23	9	14
PLANNING DISTRICT 23	4,549	4,345	4,119	3,974	3,992	3,859	3,903	3,742	3,849	3,669	3,419	3,023	2,536	2,285	1,904
UNKNOWN VIRGINIA	2	1	1					1	5	1	2	1			

NOTE: PLANNING DISTRICT 23, THE HAMPTON ROADS PLANNING DISTRICT, IS THE AGGREGATE OF PLANNING DISTRICTS 20 AND 21.

TEENAGE PREGNANCY RATES PER 1,000 FEMALES AGES 10-19 BY EQUAL COUNT HEALTH DISTRICT GROUPS VIRGINIA, 2013

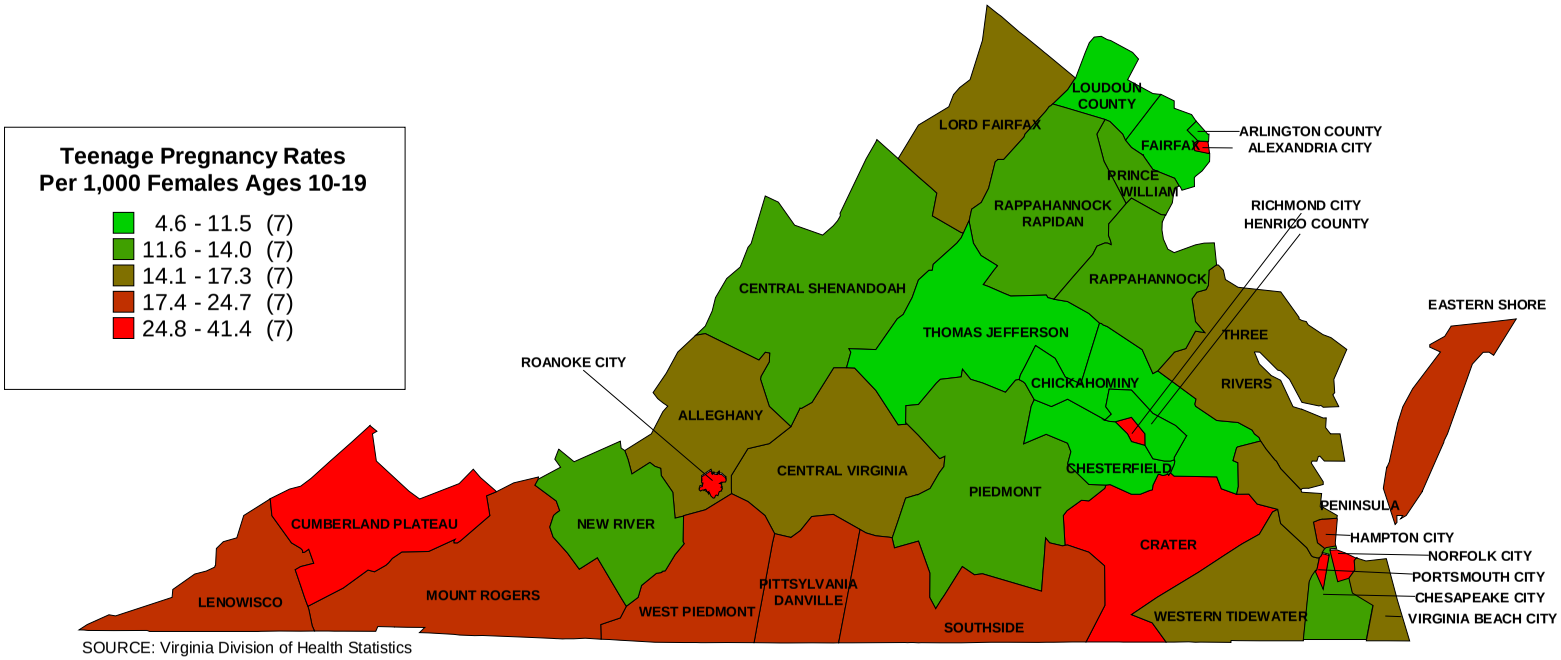

SOURCE: Virginia Division of Health Statistics

CHART 1
RESIDENT TEENAGE TOTAL PREGNANCY OUTCOMES
WITH RATES PER 1,000 FEMALES AGES 10-19
VIRGINIA, 1997-2013

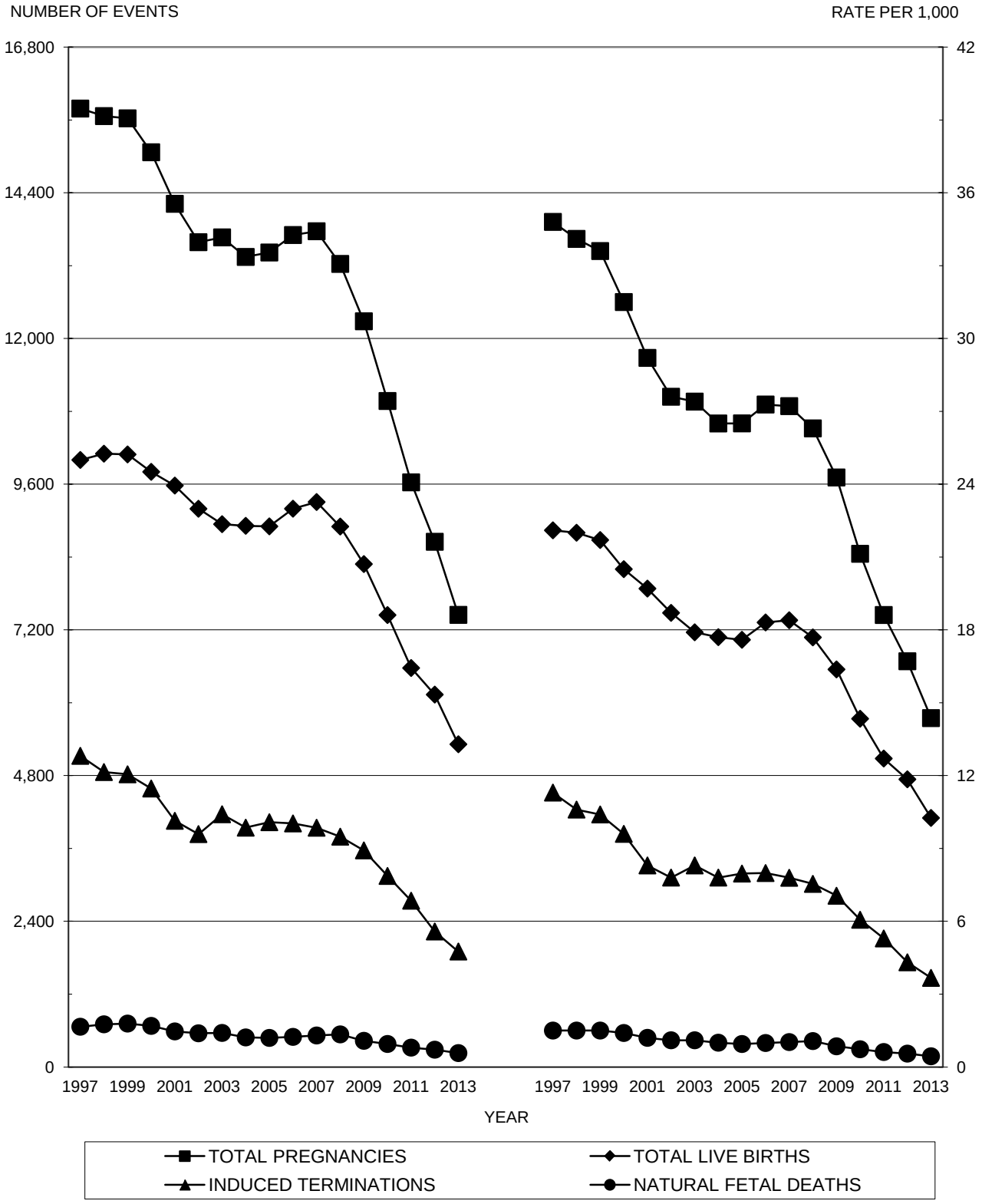

Source: Virginia Division of Health Statistics

CHART 2
RESIDENT WHITE TEENAGE TOTAL PREGNANCY OUTCOMES
WITH RATES PER 1,000 FEMALES AGES 10-19
VIRGINIA, 1997-2013

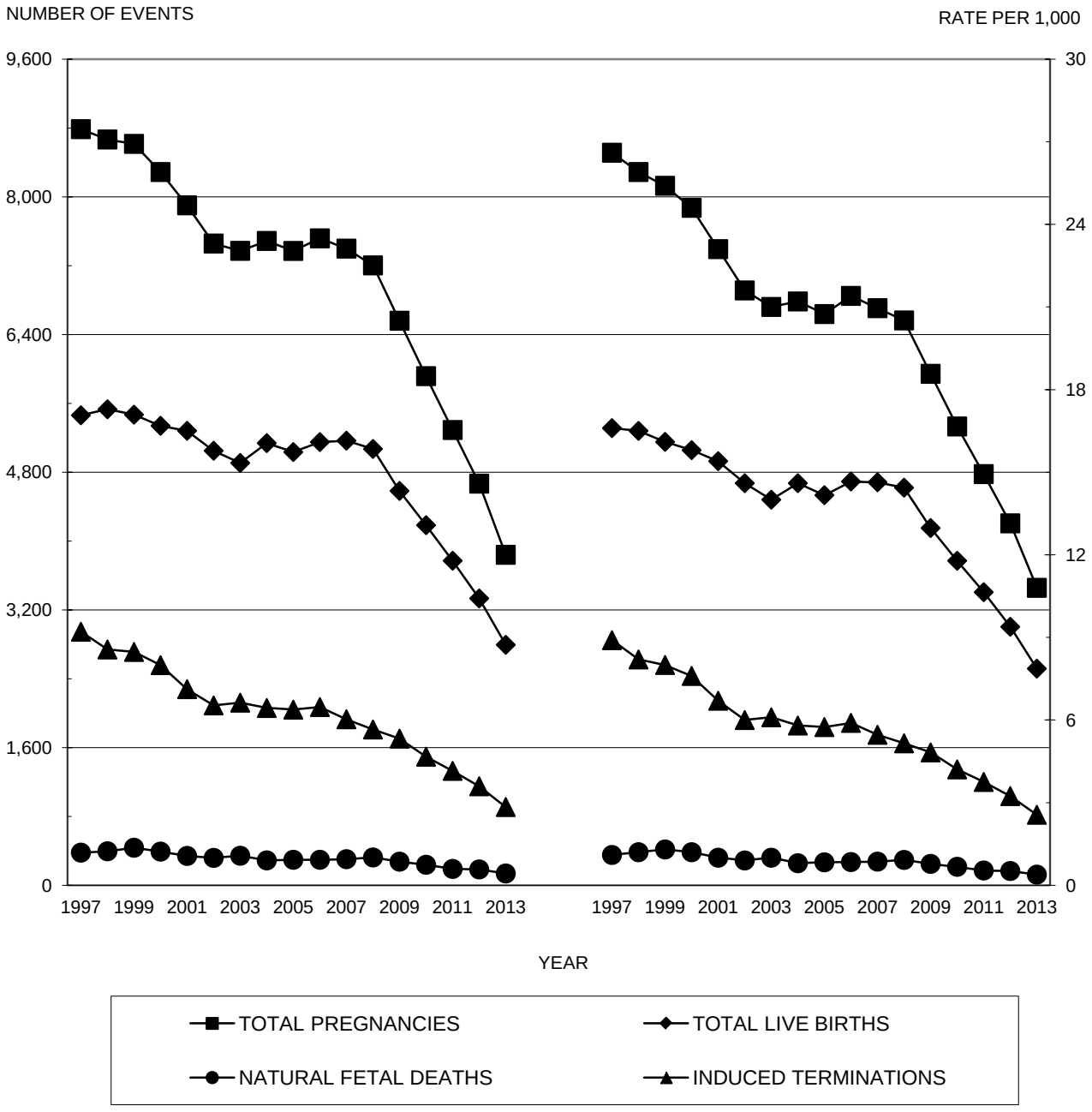

Source: Virginia Division of Health Statistics

CHART 3
RESIDENT NONWHITE TEENAGE TOTAL PREGNANCY OUTCOMES
WITH RATES PER 1,000 FEMALES AGES 10-19
VIRGINIA, 1997-2013

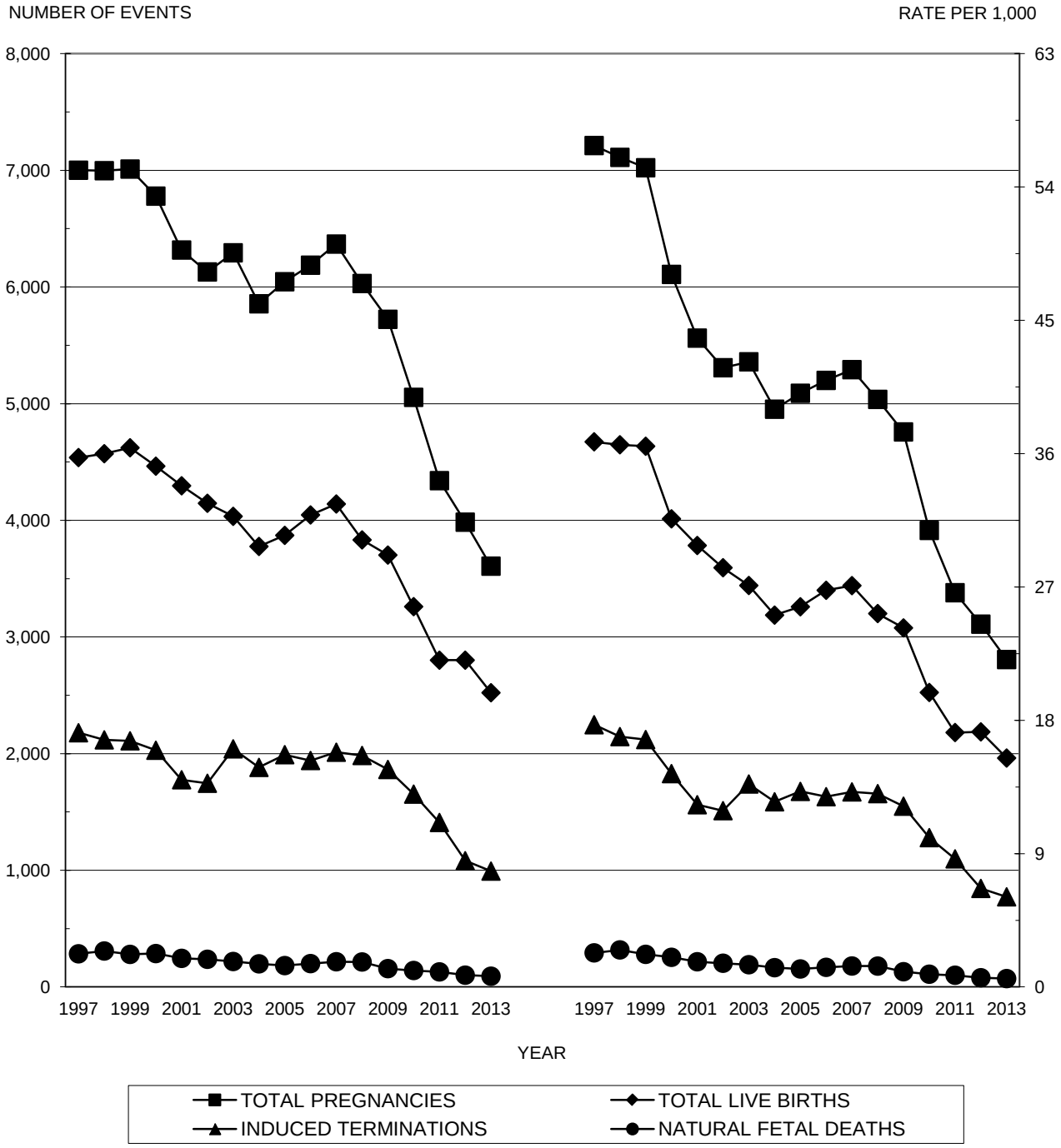

Source: Virginia Division of Health Statistics

CHAPTER III

RESIDENT TEENAGE LIVE BIRTHS

Highlights

- In 2013, there were a total of 5,316 resident teenage live births with a rate of 10.3 per 1,000 females ages 10-19.
- The percent of teenage non-marital births for 2013 was 88.8; 83.7 percent of White, 97.0 percent of Black, and 87.0 percent of all other races were non-marital births.
- 9.7 percent of total teenage resident live births in 2013 were low weight.
- For 2013, 72.2 percent of resident teenage mothers began prenatal care in the first trimester. Teenage mothers receiving no prenatal care totaled 81 or 1.5 percent.

NOTES:

- **Live Birth** - A live birth is defined as the complete expulsion or extraction of a product of human conception from its mother, irrespective of the duration of pregnancy, which, after such expulsion or extraction, breathes or shows any other evidence of life such as beating of the heart, pulsation of the umbilical cord, or definite movement of voluntary muscles, whether or not the umbilical cord has been cut or the placenta is attached. (Vital Statistics Laws of Virginia, Chapter 7, Section 32.1-249.7). The race designation for live births is that of the mother. With the allowance of multi-race coding beginning half way through the 2012 data collection year, the proportion of vital events involving births has shifted away from the White race category toward Black and other non-White races.
- **Low Weight Birth** - A low weight birth is defined as one in which the birth weight is less than 2,500 grams (5 pounds 8 ounces), regardless of gestation. A very low weight birth is one with a birth weight of less than 1,500 grams (3 pounds 5 ounces).

TABLE 1
RESIDENT TOTAL LIVE BIRTHS AND TEENAGE LIVE BIRTHS BY RACE OF MOTHER WITH PERCENTS TEENAGE LIVE BIRTHS OF TOTAL LIVE BIRTHS BY PLANNING DISTRICT AND CITY OR COUNTY
VIRGINIA, 2013

PLANNING DISTRICT AND CITY / COUNTY	RESIDENT TOTAL LIVE BIRTHS				RESIDENT TEENAGE LIVE BIRTHS				PERCENTS TEENAGE LIVE BIRTHS OF TOTAL LIVE BIRTHS			
	TOTAL	WHITE	BLACK	OTHER	TOTAL	WHITE	BLACK	OTHER	TOTAL	WHITE	BLACK	OTHER
COMMONWEALTH OF VIRGINIA	101,977	65,008	21,623	15,346	5,316	2,794	1,884	638	5.2	4.3	8.7	4.2
PLANNING DISTRICT 1	925	912	5	8	106	105	1		11.5	11.5	20.0	
LEE COUNTY	222	221		1	25	25			11.3	11.3		
SCOTT COUNTY	194	193		1	19	19			9.8	9.8		
WISE COUNTY	450	443	3	4	59	58	1		13.1	13.1	33.3	
NORTON CITY	59	55	2	2	3	3			5.1	5.5		
PLANNING DISTRICT 2	1,091	1,069	8	14	146	145	1		13.4	13.6	12.5	
BUCHANAN COUNTY	190	188		2	24	24			12.6	12.8		
DICKENSON COUNTY	157	157			20	20			12.7	12.7		
RUSSELL COUNTY	297	293		4	47	47			15.8	16.0		
TAZEWELL COUNTY	447	431	8	8	55	54	1		12.3	12.5	12.5	
PLANNING DISTRICT 3	1,822	1,740	32	50	219	205	5	9	12.0	11.8	15.6	18.0
BLAND COUNTY	39	38		1	2	2			5.1	5.3		
CARROLL COUNTY	234	224		10	32	29		3	13.7	12.9		30.0
GRAYSON COUNTY	166	155	4	7	20	20			12.0	12.9		
SMYTH COUNTY	324	316	7	1	34	34			10.5	10.8		
WASHINGTON COUNTY	488	478	3	7	52	50		2	10.7	10.5		28.6
WYTHE COUNTY	271	259	6	6	37	33	3	1	13.7	12.7	50.0	16.7
BRISTOL CITY	200	189	9	2	26	24	2		13.0	12.7	22.2	
GALAX CITY	100	81	3	16	16	13		3	16.0	16.0		18.8
PLANNING DISTRICT 4	1,640	1,494	60	86	130	122	7	1	7.9	8.2	11.7	1.2
FLOYD COUNTY	148	144	1	3	12	12			8.1	8.3		
GILES COUNTY	149	148	1		8	8			5.4	5.4		
MONTGOMERY COUNTY	867	766	30	71	56	53	3		6.5	6.9	10.0	
PULASKI COUNTY	316	298	15	3	40	38	2		12.7	12.8	13.3	
RADFORD CITY	160	138	13	9	14	11	2	1	8.8	8.0	15.4	11.1
PLANNING DISTRICT 5	3,081	2,359	551	171	235	151	73	11	7.6	6.4	13.2	6.4
ALLEGHANY COUNTY	100	92	4	4	7	7			7.0	7.6		
BOTETOURT COUNTY	220	207	6	7	12	12			5.5	5.8		
CRAIG COUNTY	55	55			10	10			18.2	18.2		
ROANOKE COUNTY	837	714	64	59	49	43	4	2	5.9	6.0	6.3	3.4
COVINGTON CITY	103	98	5		5	5			4.9	5.1		
ROANOKE CITY	1,495	960	456	79	133	60	66	7	8.9	6.3	14.5	8.9
SALEM CITY	271	233	16	22	19	14	3	2	7.0	6.0	18.8	9.1
PLANNING DISTRICT 6	2,953	2,476	166	311	213	155	22	36	7.2	6.3	13.3	11.6
AUGUSTA COUNTY	573	548	11	14	39	36	2	1	6.8	6.6	18.2	7.1
BATH COUNTY	40	38		2	5	5			12.5	13.2		
HIGHLAND COUNTY	17	17										
ROCKBRIDGE COUNTY	154	145	7	2	7	6	1		4.5	4.1	14.3	
ROCKINGHAM COUNTY	790	719	11	60	56	49	1	6	7.1	6.8	9.1	10.0
BUENA VISTA CITY	81	79	1	1	4	4			4.9	5.1		
HARRISONBURG CITY	573	314	55	204	54	17	9	28	9.4	5.4	16.4	13.7
LEXINGTON CITY	85	79	4	2	7	7			8.2	8.9		
STAUNTON CITY	305	259	39	7	18	13	5		5.9	5.0	12.8	
WAYNESBORO CITY	335	278	38	19	23	18	4	1	6.9	6.5	10.5	5.3
PLANNING DISTRICT 7	2,608	2,364	91	153	184	166	11	7	7.1	7.0	12.1	4.6
CLARKE COUNTY	158	150	2	6	7	6		1	4.4	4.0		16.7
FREDERICK COUNTY	935	842	30	63	47	40	3	4	5.0	4.8	10.0	6.3
PAGE COUNTY	236	229	3	4	23	23			9.7	10.0		
SHENANDOAH COUNTY	456	437	5	14	43	43			9.4	9.8		
WARREN COUNTY	476	435	21	20	39	35	4		8.2	8.0	19.0	
WINCHESTER CITY	347	271	30	46	25	19	4	2	7.2	7.0	13.3	4.3
PLANNING DISTRICT 8	34,054	20,137	4,288	9,629	830	389	132	309	2.4	1.9	3.1	3.2
ARLINGTON COUNTY	3,195	2,277	233	685	45	28	5	12	1.4	1.2	2.1	1.8
FAIRFAX COUNTY	14,776	7,944	1,570	5,262	304	105	39	160	2.1	1.3	2.5	3.0
LOUDOUN COUNTY	5,005	3,206	333	1,466	85	42	8	35	1.7	1.3	2.4	2.4
PRINCE WILLIAM COUNTY	6,791	4,014	1,460	1,317	275	150	58	67	4.0	3.7	4.0	5.1
ALEXANDRIA CITY	2,727	1,697	541	489	60	24	15	21	2.2	1.4	2.8	4.3
FAIRFAX CITY	611	348	38	225	8	4	1	3	1.3	1.1	2.6	1.3
FALLS CHURCH CITY	171	119	4	48	2			2	1.2			4.2
MANASSAS CITY	759	519	105	135	50	36	6	8	6.6	6.9	5.7	5.9
MANASSAS PARK CITY	19	13	4	2	1			1	5.3			50.0
PLANNING DISTRICT 9	1,942	1,630	182	130	90	64	22	4	4.6	3.9	12.1	3.1
CULPEPER COUNTY	625	502	70	53	33	22	10	1	5.3	4.4	14.3	1.9
FAUQUIER COUNTY	764	656	49	59	26	19	5	2	3.4	2.9	10.2	3.4
MADISON COUNTY	128	117	7	4	4	3	1		3.1	2.6	14.3	
ORANGE COUNTY	378	311	54	13	26	19	6	1	6.9	6.1	11.1	7.7
RAPPAHANNOCK COUNTY	47	44	2	1	1	1			2.1	2.3		
PLANNING DISTRICT 10	2,603	2,005	362	236	112	72	26	14	4.3	3.6	7.2	5.9
ALBEMARLE COUNTY	1,064	837	99	128	32	20	6	6	3.0	2.4	6.1	4.7
FLUVANNA COUNTY	250	203	36	11	12	6	4	2	4.8	3.0	11.1	18.2
GREENE COUNTY	184	162	12	10	10	10			5.4	6.2		
LOUISA COUNTY	368	296	58	14	25	19	3	3	6.8	6.4	5.2	21.4
NELSON COUNTY	125	109	9	7	9	8	1		7.2	7.3	11.1	
CHARLOTTESVILLE CITY	612	398	148	66	24	9	12	3	3.9	2.3	8.1	4.5
PLANNING DISTRICT 11	2,786	2,139	554	93	176	117	56	3	6.3	5.5	10.1	3.2
AMHERST COUNTY	311	260	47	4	24	21	3		7.7	8.1	6.4	
APPOMATTOX COUNTY	181	146	33	2	11	10	1		6.1	6.8	3.0	
BEDFORD COUNTY	637	579	46	12	38	31	6	1	6.0	5.4	13.0	8.3
CAMPBELL COUNTY	475	400	67	8	36	26	9	1	7.6	6.5	13.4	12.5
BEDFORD CITY	35	26	9		1	1			2.9	3.8		
LYNCHBURG CITY	1,147	728	352	67	66	28	37	1	5.8	3.8	10.5	1.5

NOTE: AS OF JULY 1, 2013, BEDFORD CITY WAS DISINCORPORATED AND MERGED INTO BEDFORD COUNTY. NUMBERS IN BEDFORD CITY REFLECT THE FIRST 6 MONTHS OF THE YEAR.

[continued]

TABLE 1
RESIDENT TOTAL LIVE BIRTHS AND TEENAGE LIVE BIRTHS BY RACE OF MOTHER WITH PERCENTS TEENAGE LIVE BIRTHS OF TOTAL LIVE BIRTHS BY PLANNING DISTRICT AND CITY OR COUNTY
VIRGINIA, 2013

PLANNING DISTRICT AND CITY / COUNTY	RESIDENT TOTAL LIVE BIRTHS				RESIDENT TEENAGE LIVE BIRTHS				PERCENTS TEENAGE LIVE BIRTHS OF TOTAL LIVE BIRTHS			
	TOTAL	WHITE	BLACK	OTHER	TOTAL	WHITE	BLACK	OTHER	TOTAL	WHITE	BLACK	OTHER
COMMONWEALTH OF VIRGINIA	101,977	65,008	21,623	15,346	5,316	2,794	1,884	638	5.2	4.3	8.7	4.2
PLANNING DISTRICT 12	2,373	1,585	683	105	221	134	74	13	9.3	8.5	10.8	12.4
FRANKLIN COUNTY	475	419	48	8	38	35	3		8.0	8.4	6.3	
HENRY COUNTY	491	373	95	23	52	43	7	2	10.6	11.5	7.4	8.7
PATRICK COUNTY	130	118	8	4	13	12		1	10.0	10.2		25.0
PITTSYLVANIA COUNTY	477	366	97	14	36	21	11	4	7.5	5.7	11.3	28.6
DANVILLE CITY	587	209	331	47	64	16	44	4	10.9	7.7	13.3	8.5
MARTINSVILLE CITY	213	100	104	9	18	7	9	2	8.5	7.0	8.7	22.2
PLANNING DISTRICT 13	782	431	338	13	89	41	47	1	11.4	9.5	13.9	7.7
BRUNSWICK COUNTY	131	51	78	2	14	3	10	1	10.7	5.9	12.8	50.0
HALIFAX COUNTY	369	212	152	5	52	28	24		14.1	13.2	15.8	
MECKLENBURG COUNTY	282	168	108	6	23	10	13		8.2	6.0	12.0	
PLANNING DISTRICT 14	1,024	695	314	15	65	43	21	1	6.3	6.2	6.7	6.7
AMELIA COUNTY	123	103	19	1	9	7	2		7.3	6.8	10.5	
BUCKINGHAM COUNTY	166	113	52	1	5	4	1		3.0	3.5	1.9	
CHARLOTTE COUNTY	145	104	40	1	15	12	3		10.3	11.5	7.5	
CUMBERLAND COUNTY	103	68	33	2	3	3			2.9	4.4		
LUNENBURG COUNTY	99	68	29	2	7	3	4		7.1	4.4	13.8	
NOTTOWAY COUNTY	183	113	67	3	14	7	6	1	7.7	6.2	9.0	33.3
PRINCE EDWARD COUNTY	205	126	74	5	12	7	5		5.9	5.6	6.8	
PLANNING DISTRICT 15	11,960	6,908	3,752	1,300	668	226	380	62	5.6	3.3	10.1	4.8
CHARLES CITY COUNTY	47	25	15	7	2	1		1	4.3	4.0		14.3
CHESTERFIELD COUNTY	3,765	2,513	862	390	160	83	53	24	4.2	3.3	6.1	6.2
GOOCHLAND COUNTY	157	127	25	5	7	5	2		4.5	3.9	8.0	
HANOVER COUNTY	875	747	91	37	45	32	11	2	5.1	4.3	12.1	5.4
HENRICO COUNTY	3,900	2,187	1,095	618	156	57	86	13	4.0	2.6	7.9	2.1
NEW KENT COUNTY	164	143	11	10	10	5	2	3	6.1	3.5	18.2	30.0
POWHATAN COUNTY	215	201	9	5	10	10			4.7	5.0		
RICHMOND CITY	2,837	965	1,644	228	278	33	226	19	9.8	3.4	13.7	8.3
PLANNING DISTRICT 16	4,358	3,211	755	392	221	147	50	24	5.1	4.6	6.6	6.1
CAROLINE COUNTY	412	313	83	16	28	21	5	2	6.8	6.7	6.0	12.5
KING GEORGE COUNTY	304	250	47	7	14	12	2		4.6	4.8	4.3	
SPOTSYLVANIA COUNTY	1,512	1,147	231	134	94	65	21	8	6.2	5.7	9.1	6.0
STAFFORD COUNTY	1,713	1,251	292	170	59	37	14	8	3.4	3.0	4.8	4.7
FREDERICKSBURG CITY	417	250	102	65	26	12	8	6	6.2	4.8	7.8	9.2
PLANNING DISTRICT 17	420	235	170	15	42	15	26	1	10.0	6.4	15.3	6.7
LANCASTER COUNTY	77	32	44	1	8	1	7		10.4	3.1	15.9	
NORTHUMBERLAND COUNTY	85	44	37	4	9	2	7		10.6	4.5	18.9	
RICHMOND COUNTY	72	47	21	4	5	4	1		6.9	8.5	4.8	
WESTMORELAND COUNTY	186	112	68	6	20	8	11	1	10.8	7.1	16.2	16.7
PLANNING DISTRICT 18	851	670	143	38	57	43	12	2	6.7	6.4	8.4	5.3
ESSEX COUNTY	124	62	60	2	6	2	4		4.8	3.2	6.7	
GLOUCESTER COUNTY	356	317	24	15	21	20		1	5.9	6.3		6.7
KING AND QUEEN COUNTY	52	33	12	7	7	5	2		13.5	15.2	16.7	
KING WILLIAM COUNTY	187	156	23	8	10	6	3	1	5.3	3.8	13.0	12.5
MATHEWS COUNTY	53	42	8	3	3	2	1		5.7	4.8	12.5	
MIDDLESEX COUNTY	79	60	16	3	10	8	2		12.7	13.3	12.5	
PLANNING DISTRICT 19	2,268	1,047	1,083	138	205	66	125	14	9.0	6.3	11.5	10.1
DINWIDDIE COUNTY	210	165	44	1	16	10	6		7.6	6.1	13.6	
GREENSVILLE COUNTY	135	41	91	3	17	7	10		12.6	17.1	11.0	
PRINCE GEORGE COUNTY	310	192	86	32	19	7	11	1	6.1	3.6	12.8	3.1
SURRY COUNTY	60	35	25		2	1	1		3.3	2.9	4.0	
SUSSEX COUNTY	97	42	53	2	12	2	8	2	12.4	4.8	15.1	100.0
COLONIAL HEIGHTS CITY	309	192	88	29	19	12	7		6.1	6.3	8.0	
EMPORIA CITY	43	3	36	4	8		7	1	18.6		19.4	25.0
HOPEWELL CITY	383	188	177	18	35	12	21	2	9.1	6.4	11.9	11.1
PETERSBURG CITY	721	189	483	49	77	15	54	8	10.7	7.9	11.2	16.3
PLANNING DISTRICT 20	15,752	8,598	5,448	1,706	880	256	541	83	5.6	3.0	9.9	4.9
ISLE OF WIGHT COUNTY	314	227	74	13	14	7	7		4.5	3.1	9.5	
SOUTHAMPTON COUNTY	136	79	56	1	4	1	3		2.9	1.3	5.4	
CHESAPEAKE CITY	2,785	1,667	881	237	131	42	78	11	4.7	2.5	8.9	4.6
FRANKLIN CITY	167	69	94	4	19	5	14		11.4	7.2	14.9	
NORFOLK CITY	3,705	1,560	1,747	398	277	49	199	29	7.5	3.1	11.4	7.3
PORTSMOUTH CITY	1,551	582	887	82	129	25	99	5	8.3	4.3	11.2	6.1
SUFFOLK CITY	1,091	560	483	48	60	12	47	1	5.5	2.1	9.7	2.1
VIRGINIA BEACH CITY	6,003	3,854	1,226	923	246	115	94	37	4.1	3.0	7.7	4.0
PLANNING DISTRICT 21	6,171	3,001	2,445	725	391	112	236	43	6.3	3.7	9.7	5.9
JAMES CITY COUNTY	718	519	116	83	33	18	10	5	4.6	3.5	8.6	6.0
YORK COUNTY	613	430	99	84	17	7	9	1	2.8	1.6	9.1	1.2
HAMPTON CITY	1,817	749	904	164	122	34	82	6	6.7	4.5	9.1	3.7
NEWPORT NEWS CITY	2,856	1,181	1,303	372	208	47	131	30	7.3	4.0	10.1	8.1
POQUOSON CITY	88	79	2	7	5	5			5.7	6.3		
WILLIAMSBURG CITY	79	43	21	15	6	1	4	1	7.6	2.3	19.0	6.7
PLANNING DISTRICT 22	512	301	193	18	36	20	16		7.0	6.6	8.3	
ACCOMACK COUNTY	367	213	141	13	23	12	11		6.3	5.6	7.8	
NORTHAMPTON COUNTY	145	88	52	5	13	8	5		9.0	9.1	9.6	
PLANNING DISTRICT 23	21,923	11,599	7,893	2,431	1,271	368	777	126	5.8	3.2	9.8	5.2
UNKNOWN VA CITY OR COUNTY	1	1										

NOTE: PLANNING DISTRICT 23, THE HAMPTON ROADS PLANNING DISTRICT, IS THE AGGREGATE OF PLANNING DISTRICTS 20 AND 21.

TABLE 2
RESIDENT TEENAGE TOTAL LIVE BIRTHS BY AGE AND RACE OF MOTHER WITH RATES PER 1,000 FEMALES AGES 10-19 POPULATION BY PLANNING DISTRICT AND CITY OR COUNTY VIRGINIA, 2013

PLANNING DISTRICT AND CITY / COUNTY	RESIDENT TEENAGE TOTAL LIVE BIRTHS BY AGE OF MOTHER								RESIDENT TEENAGE TOTAL LIVE BIRTHS BY RACE OF MOTHER							
	NUMBER OF TEENAGE LIVE BIRTHS				RATES PER 1,000 AGES 10-19				NUMBER OF TEENAGE LIVE BIRTHS				RATES PER 1,000 AGES 10-19			
	TOTAL	10-14	15-17	18-19	TOTAL	10-14	15-17	18-19	TOTAL	WHITE	BLACK	OTHER	TOTAL	WHITE	BLACK	OTHER
COMMONWEALTH OF VIRGINIA	5,316	35	1,208	4,073	10.3	0.1	8.0	36.4	5,316	2,794	1,884	638	10.3	7.9	15.1	16.6
PLANNING DISTRICT 1	106	1	31	74	20.7	0.4	20.2	74.7	106	105	1		20.7	21.3	6.6	
LEE COUNTY	25		8	17	19.5		19.7	88.1	25	25			19.5	19.8		
SCOTT COUNTY	19	1	3	15	15.5	1.6	7.8	73.9	19	19			15.5	15.8		
WISE COUNTY	59		18	41	24.8		26.4	76.2	59	58	1		24.8	25.6	10.2	
NORTON CITY	3		2	1	12.4		30.8	17.9	3	3			12.4	14.2		
PLANNING DISTRICT 2	146	1	38	107	24.2	0.3	19.7	104.1	146	145	1		24.2	24.9	6.3	
BUCHANAN COUNTY	24	1	5	18	20.4	1.7	12.7	99.4	24	24			20.4	21.2		
DICKENSON COUNTY	20		3	17	23.1		10.6	138.2	20	20			23.1	23.3		
RUSSELL COUNTY	47		14	33	30.6		28.1	137.5	47	47			30.6	31.3		
TAZEWELL COUNTY	55		16	39	22.3		21.2	80.6	55	54	1		22.3	23.1	11.0	
PLANNING DISTRICT 3	219	2	48	169	20.6	0.4	14.9	89.5	219	205	5	9	20.6	20.4	11.8	75.6
BLAND COUNTY	2		1	1	6.3		9.2	18.2	2	2			6.3	6.4		
CARROLL COUNTY	32		9	23	19.4		17.4	86.5	32	29		3	19.4	18.0		250.0
GRAYSON COUNTY	20		4	16	24.4		15.5	108.8	20	20			24.4	25.2		
SMYTH COUNTY	34		4	30	19.2		7.8	85.0	34	34			19.2	20.3		
WASHINGTON COUNTY	52	2	12	38	16.9	1.3	13.1	64.5	52	50		2	16.9	16.8		60.6
WYTHE COUNTY	37		7	30	23.4		15.0	115.8	37	33	3	1	23.4	22.3	33.3	71.4
BRISTOL CITY	26		6	20	27.3		19.5	129.9	26	24	2		27.3	28.7	22.7	
GALAX CITY	16		5	11	36.5		37.0	166.7	16	13		3	36.5	33.5		300.0
PLANNING DISTRICT 4	130		28	102	10.5		11.0	18.0	130	122	7	1	10.5	10.9	10.0	1.9
FLOYD COUNTY	12		3	9	13.5		10.5	63.4	12	12			13.5	13.9		
GILES COUNTY	8		2	6	7.8		6.3	38.2	8	8			7.8	8.1		
MONTGOMERY COUNTY	56		11	45	8.1		8.8	12.2	56	53	3		8.1	8.7	8.4	
PULASKI COUNTY	40		9	31	23.0		16.8	103.0	40	38	2		23.0	23.5	18.9	
RADFORD CITY	14		3	11	7.5		18.9	7.9	14	11	2	1	7.5	6.7	10.9	26.3
PLANNING DISTRICT 5	235	2	45	188	14.4	0.2	9.1	57.6	235	151	73	11	14.4	11.8	24.5	22.9
ALLEGHANY COUNTY	7			7	7.3			38.7	7	7			7.3	7.9		
BOTETOURT COUNTY	12		1	11	5.8		1.4	31.7	12	12			5.8	6.0		
CRAIG COUNTY	10		2	8	31.3		20.2	145.5	10	10			31.3	31.6		
ROANOKE COUNTY	49	1	10	38	8.3	0.3	5.5	34.5	49	43	4	2	8.3	8.4	8.2	8.1
COVINGTON CITY	5			5	14.8			92.6	5	5			14.8	17.5		
ROANOKE CITY	133	1	30	102	27.0	0.4	19.9	113.3	133	60	66	7	27.0	22.8	30.9	42.9
SALEM CITY	19		2	17	10.6		4.6	27.2	19	14	3	2	10.6	8.9	17.0	48.8
PLANNING DISTRICT 6	213	2	45	166	10.4	0.2	8.8	22.8	213	155	22	36	10.4	8.5	14.2	60.6
AUGUSTA COUNTY	39		11	28	9.0		7.8	37.4	39	36	2	1	9.0	8.7	11.7	16.9
BATH COUNTY	5			5	21.9			113.6	5	5			21.9	22.8		
HIGHLAND COUNTY																
ROCKBRIDGE COUNTY	7		2	5	6.1		5.6	27.5	7	6	1		6.1	5.6	18.2	
ROCKINGHAM COUNTY	56		11	45	10.4		6.8	38.7	56	49	1	6	10.4	9.6	6.1	54.1
BUENA VISTA CITY	4		2	2	8.2		17.4	11.2	4	4			8.2	9.0		
HARRISONBURG CITY	54	1	14	39	10.1	1.0	21.8	10.4	54	17	9	28	10.1	3.7	18.5	93.6
LEXINGTON CITY	7		1	6	11.1		15.2	13.5	7	7			11.1	12.6		
STAUNTON CITY	18			18	11.5			31.7	18	13	5		11.5	11.2	14.6	
WAYNESBORO CITY	23	1	4	18	19.1	1.6	10.3	101.1	23	18	4	1	19.1	18.8	17.4	62.5
PLANNING DISTRICT 7	184		31	153	12.8		7.0	57.5	184	166	11	7	12.8	12.7	11.1	21.9
CLARKE COUNTY	7			7	7.7			42.4	7	6		1	7.7	7.1		52.6
FREDERICK COUNTY	47		5	42	8.7		3.0	47.0	47	40	3	4	8.7	8.2	8.1	32.3
PAGE COUNTY	23		3	20	16.9		7.1	82.6	23	23			16.9	17.6		
SHENANDOAH COUNTY	43		10	33	17.1		12.2	78.9	43	43			17.1	18.0		
WARREN COUNTY	39		7	32	15.5		9.0	65.7	39	35	4		15.5	15.2	25.5	
WINCHESTER CITY	25		6	19	14.6		13.8	41.9	25	19	4	2	14.6	14.0	13.9	30.8
PLANNING DISTRICT 8	830	9	212	609	5.6	0.1	4.8	24.1	830	389	132	309	5.6	3.9	5.9	12.9
ARLINGTON COUNTY	45	1	9	35	5.6	0.2	4.0	22.7	45	28	5	12	5.6	4.6	5.0	12.6
FAIRFAX COUNTY	304	4	97	203	4.3	0.1	4.5	15.6	304	105	39	160	4.3	2.2	4.5	10.9
LOUDOUN COUNTY	85		18	67	3.3		2.4	18.3	85	42	8	35	3.3	2.2	3.5	8.2
PRINCE WILLIAM COUNTY	275	2	59	214	8.8	0.1	6.2	42.4	275	150	58	67	8.8	7.4	7.3	21.4
ALEXANDRIA CITY	60		14	46	12.4		9.7	51.5	60	24	15	21	12.4	8.4	9.4	54.5
FAIRFAX CITY	8		1	7	6.1		2.3	32.1	8	4	1	3	6.1	4.1	8.7	13.2
FALLS CHURCH CITY	2		1	1	2.1		3.3	6.5	2			2	2.1			21.3
MANASSAS CITY	50	2	13	35	17.9	1.4	15.1	66.7	50	36	6	8	17.9	17.3	11.7	41.0
MANASSAS PARK CITY	1			1	1.0			6.0	1			1	1.0			8.7
PLANNING DISTRICT 9	90		9	81	8.0		2.5	45.1	90	64	22	4	8.0	6.7	14.7	15.6
CULPEPER COUNTY	33		1	32	10.2		1.0	63.6	33	22	10	1	10.2	8.6	17.3	10.3
FAUQUIER COUNTY	26		5	21	5.5		3.3	27.0	26	19	5	2	5.5	4.6	11.4	17.7
MADISON COUNTY	4			4	4.8			31.5	4	3	1		4.8	4.1	11.0	
ORANGE COUNTY	26		3	23	12.6		4.7	69.9	26	19	6	1	12.6	11.4	16.7	30.3
RAPPAHANNOCK COUNTY	1			1	2.4			16.4	1	1			2.4	2.6		
PLANNING DISTRICT 10	112		20	92	7.5		5.1	20.8	112	72	26	14	7.5	6.1	10.7	16.0
ALBEMARLE COUNTY	32		7	25	4.1		3.8	9.1	32	20	6	6	4.1	3.2	6.6	10.0
FLUVANNA COUNTY	12		2	10	7.4		3.9	33.7	12	6	4	2	7.4	4.5	14.0	90.9
GREENE COUNTY	10		2	8	9.3		6.2	49.4	10	10			9.3	10.5		
LOUISA COUNTY	25		3	22	13.4		5.4	64.7	25	19	3	3	13.4	13.3	7.5	111.1
NELSON COUNTY	9			9	12.0			75.0	9	8	1		12.0	13.0	7.8	
CHARLOTTESVILLE CITY	24		6	18	12.1		12.5	23.6	24	9	12	3	12.1	7.6	19.6	16.1
PLANNING DISTRICT 11	176	1	36	139	10.2	0.1	7.8	26.4	176	117	56	3	10.2	8.8	15.8	6.2
AMHERST COUNTY	24		4	20	11.7		6.7	36.3	24	21	3		11.7	13.2	7.0	
APPOMATTOX COUNTY	11		3	8	12.1		10.6	55.9	11	10	1		12.1	15.3	4.1	
BEDFORD COUNTY	38		9	29	8.7		6.4	41.4	38	31	6	1	8.7	7.8	23.1	9.0
CAMPBELL COUNTY	36		7	29	10.7		6.4	48.3	36	26	9	1	10.7	9.7	15.9	10.6
BEDFORD CITY	1			1	2.9			16.4	1	1			2.9	4.2		
LYNCHBURG CITY	66	1	13	52	10.5	0.5	11.6	16.2	66	28	37	1	10.5	6.8	19.1	4.3

NOTE: AS OF JULY 1, 2013, BEDFORD CITY WAS DISINCORPORATED AND MERGED INTO BEDFORD COUNTY. NUMBERS IN BEDFORD CITY REFLECT THE FIRST 6 MONTHS OF THE YEAR.

[continued]

TABLE 2
RESIDENT TEENAGE TOTAL LIVE BIRTHS BY AGE AND RACE OF MOTHER
WITH RATES PER 1,000 FEMALES AGES 10-19 POPULATION
BY PLANNING DISTRICT AND CITY OR COUNTY
VIRGINIA, 2013

PLANNING DISTRICT AND CITY / COUNTY	RESIDENT TEENAGE TOTAL LIVE BIRTHS BY AGE OF MOTHER								RESIDENT TEENAGE TOTAL LIVE BIRTHS BY RACE OF MOTHER							
	NUMBER OF TEENAGE LIVE BIRTHS				RATES PER 1,000 AGES 10-19				NUMBER OF TEENAGE LIVE BIRTHS				RATES PER 1,000 AGES 10-19			
	TOTAL	10-14	15-17	18-19	TOTAL	10-14	15-17	18-19	TOTAL	WHITE	BLACK	OTHER	TOTAL	WHITE	BLACK	OTHER
COMMONWEALTH OF VIRGINIA	5,316	35	1,208	4,073	10.3	0.1	8.0	36.4	5,316	2,794	1,884	638	10.3	7.9	15.1	16.6
PLANNING DISTRICT 12	221		49	172	15.6		11.5	62.9	221	134	74	13	15.6	13.5	18.3	71.0
FRANKLIN COUNTY	38		5	33	11.1		5.3	41.6	38	35	3		11.1	11.8	7.6	
HENRY COUNTY	52		13	39	17.7		14.3	76.6	52	43	7	2	17.7	19.8	9.5	46.5
PATRICK COUNTY	13		5	8	13.2		14.9	48.8	13	12		1	13.2	13.4		71.4
PITTSYLVANIA COUNTY	36		4	32	9.8		3.5	51.9	36	21	11	4	9.8	7.6	12.5	121.2
DANVILLE CITY	64		16	48	26.5		22.3	97.4	64	16	44	4	26.5	18.2	29.3	114.3
MARTINSVILLE CITY	18		6	12	23.7		27.3	75.0	18	7	9	2	23.7	24.4	19.4	222.2
PLANNING DISTRICT 13	89		20	69	18.5		12.7	81.9	89	41	47	1	18.5	16.1	21.3	17.9
BRUNSWICK COUNTY	14		1	13	15.5		3.4	77.4	14	3	10	1	15.5	9.2	17.5	142.9
HALIFAX COUNTY	52		13	39	24.3		18.8	105.4	52	28	24		24.3	22.9	26.4	
MECKLENBURG COUNTY	23		6	17	13.0		10.2	55.7	23	10	13		13.0	10.0	17.8	
PLANNING DISTRICT 14	65	1	15	49	10.2	0.4	8.7	25.9	65	43	21	1	10.2	10.3	10.1	7.5
AMELIA COUNTY	9		1	8	12.1		4.4	62.5	9	7	2		12.1	13.2	10.3	
BUCKINGHAM COUNTY	5		2	3	6.2		7.8	21.9	5	4	1		6.2	7.8	3.5	
CHARLOTTE COUNTY	15		2	13	19.8		7.7	104.8	15	12	3		19.8	25.4	10.8	
CUMBERLAND COUNTY	3		1	2	5.1		5.0	20.6	3	3			5.1	8.2		
LUNENBURG COUNTY	7		2	5	11.2		10.8	38.5	7	3	4		11.2	7.2	20.2	
NOTTOWAY COUNTY	14	1	3	10	16.7	2.3	11.4	71.4	14	7	6	1	16.7	14.6	17.6	58.8
PRINCE EDWARD COUNTY	12		4	8	5.9		11.9	7.0	12	7	5		5.9	5.0	8.9	
PLANNING DISTRICT 15	668	7	170	491	9.9	0.2	8.6	32.2	668	226	380	62	9.9	5.6	15.9	18.3
CHARLES CITY COUNTY	2			2	6.2			37.7	2	1		1	6.2	8.6		23.8
CHESTERFIELD COUNTY	160	1	45	114	6.6	0.1	6.1	22.2	160	83	53	24	6.6	5.4	6.9	23.0
GOOCHLAND COUNTY	7		3	4	5.5		7.3	21.1	7	5	2		5.5	4.8	9.1	
HANOVER COUNTY	45		9	36	6.1		4.1	25.6	45	32	11	2	6.1	5.0	15.9	10.2
HENRICO COUNTY	156	2	33	121	7.9	0.2	5.4	35.5	156	57	86	13	7.9	5.3	11.5	8.8
NEW KENT COUNTY	10		1	9	8.5		2.7	42.5	10	5	2	3	8.5	5.1	11.6	85.7
POWHATAN COUNTY	10		2	8	6.2		4.0	28.4	10	10			6.2	6.9		
RICHMOND CITY	278	4	77	197	23.5	0.9	29.4	43.1	278	33	226	19	23.5	8.5	30.6	33.8
PLANNING DISTRICT 16	221		51	170	8.5		6.5	32.1	221	147	50	24	8.5	7.7	8.6	22.0
CAROLINE COUNTY	28		8	20	16.3		16.4	70.2	28	21	5	2	16.3	18.8	8.8	60.6
KING GEORGE COUNTY	14		4	10	8.2		7.5	37.5	14	12	2		8.2	9.2	5.6	
SPOTSYLVANIA COUNTY	94		20	74	10.0		6.8	45.5	94	65	21	8	10.0	9.0	11.2	23.6
STAFFORD COUNTY	59		14	45	5.4		3.9	23.4	59	37	14	8	5.4	4.6	5.9	14.6
FREDERICKSBURG CITY	26		5	21	11.8		13.5	17.5	26	12	8	6	11.8	8.2	12.9	49.2
PLANNING DISTRICT 17	42		10	32	18.2		13.9	82.9	42	15	26	1	18.2	10.8	29.7	30.3
LANCASTER COUNTY	8		1	7	16.9		6.5	95.9	8	1	7		16.9	3.9	33.7	
NORTHUMBERLAND COUNTY	9			9	17.8			116.9	9	2	7		17.8	6.3	37.2	
RICHMOND COUNTY	5		3	2	11.9		24.6	31.7	5	4	1		11.9	14.2	7.5	
WESTMORELAND COUNTY	20		6	14	22.2		21.8	80.9	20	8	11	1	22.2	14.8	31.9	58.8
PLANNING DISTRICT 18	57		9	48	11.0		5.2	52.8	57	43	12	2	11.0	10.5	12.8	13.8
ESSEX COUNTY	6		1	5	8.6		3.8	40.7	6	2	4		8.6	5.6	13.4	
GLOUCESTER COUNTY	21		2	19	9.9		2.9	50.9	21	20		1	9.9	10.6		22.2
KING AND QUEEN COUNTY	7		1	6	18.1		9.2	77.9	7	5	2		18.1	18.2	19.8	
KING WILLIAM COUNTY	10		1	9	9.8		3.0	54.2	10	6	3	1	9.8	7.7	14.9	27.0
MATHEWS COUNTY	3		2	1	5.9		11.4	10.3	3	2	1		5.9	4.5	19.2	
MIDDLESEX COUNTY	10		2	8	21.8		13.2	109.6	10	8	2		21.8	21.7	23.5	
PLANNING DISTRICT 19	205	2	59	144	20.8	0.4	19.7	78.3	205	66	125	14	20.8	13.9	25.5	64.8
DINWIDDIE COUNTY	16		3	13	9.2		5.6	30.9	16	10	6		9.2	9.7	8.8	
GREENSVILLE COUNTY	17		5	12	31.2		27.0	146.3	17	7	10		31.2	42.2	26.7	
PRINCE GEORGE COUNTY	19		7	12	8.5		10.3	33.3	19	7	11	1	8.5	5.2	13.6	12.5
SURRY COUNTY	2			2	5.2			30.8	2	1	1		5.2	5.1	5.3	
SUSSEX COUNTY	12		3	9	23.2		20.1	104.7	12	2	8	2	23.2	9.8	25.9	400.0
COLONIAL HEIGHTS CITY	19	1	5	13	16.4	1.7	13.7	63.7	19	12	7		16.4	13.7	29.7	
EMPORIA CITY	8		2	6	21.4		18.7	107.1	8		7	1	21.4		25.8	125.0
HOPEWELL CITY	35		10	25	26.6		26.6	101.6	35	12	21	2	26.6	20.0	30.5	76.9
PETERSBURG CITY	77	1	24	52	48.5	1.3	50.7	163.0	77	15	54	8	48.5	69.4	40.0	400.0
PLANNING DISTRICT 20	880	7	197	676	12.3	0.2	9.2	45.8	880	256	541	83	12.3	6.6	18.6	20.9
ISLE OF WIGHT COUNTY	14		3	11	6.4		4.4	27.0	14	7	7		6.4	4.6	11.2	
SOUTHAMPTON COUNTY	4			4	3.7			21.3	4	1	3		3.7	1.5	7.6	
CHESAPEAKE CITY	131	1	27	103	8.2	0.1	5.2	38.6	131	42	78	11	8.2	4.4	14.1	14.9
FRANKLIN CITY	19		5	14	35.3		34.7	137.3	19	5	14		35.3	29.6	38.7	
NORFOLK CITY	277	2	70	205	20.4	0.3	21.3	48.0	277	49	199	29	20.4	10.2	24.5	43.4
PORTSMOUTH CITY	129	1	37	91	24.2	0.4	23.3	95.1	129	25	99	5	24.2	15.5	27.6	39.4
SUFFOLK CITY	60	1	13	46	10.4	0.3	7.3	49.5	60	12	47	1	10.4	4.8	15.1	7.0
VIRGINIA BEACH CITY	246	2	42	202	9.0	0.1	5.0	38.5	246	115	94	37	9.0	6.5	12.8	16.5
PLANNING DISTRICT 21	391		80	311	12.3		9.1	38.0	391	112	236	43	12.3	6.6	17.8	29.6
JAMES CITY COUNTY	33		8	25	7.8		6.0	36.7	33	18	10	5	7.8	5.5	13.4	27.0
YORK COUNTY	17		4	13	3.5		2.6	15.4	17	7	9	1	3.5	1.9	12.8	2.6
HAMPTON CITY	122		24	98	14.1		10.1	42.8	122	34	82	6	14.1	12.3	14.6	20.8
NEWPORT NEWS CITY	208		40	168	17.8		12.8	54.8	208	47	131	30	17.8	8.9	22.0	68.8
POQUOSON CITY	5		1	4	5.9		3.6	28.0	5	5			5.9	6.3		
WILLIAMSBURG CITY	6		3	3	4.0		25.6	2.6	6	1	4	1	4.0	0.9	17.2	7.8
PLANNING DISTRICT 22	36		5	31	15.6		7.3	81.6	36	20	16		15.6	14.3	18.4	
ACCOMACK COUNTY	23		3	20	13.2		5.9	69.9	23	12	11		13.2	10.9	18.2	
NORTHAMPTON COUNTY	13		2	11	22.6		11.0	117.0	13	8	5		22.6	26.8	18.7	
PLANNING DISTRICT 23	1,271	7	277	987	12.3	0.1	9.2	43.0	1,271	368	777	126	12.3	6.6	18.4	23.2
UNKNOWN VA CITY OR COUNTY																

NOTE: PLANNING DISTRICT 23, THE HAMPTON ROADS PLANNING DISTRICT, IS THE AGGREGATE OF PLANNING DISTRICTS 20 AND 21.

TABLE 3
RESIDENT TEENAGE NON-MARITAL LIVE BIRTHS BY AGE AND RACE OF MOTHER WITH PERCENTS NON-MARITAL BIRTHS OF TOTAL LIVE BIRTHS BY PLANNING DISTRICT AND CITY OR COUNTY
VIRGINIA, 2013

PLANNING DISTRICT AND CITY / COUNTY	RESIDENT TEENAGE NON-MARITAL LIVE BIRTHS BY AGE OF MOTHER								RESIDENT TEENAGE NON-MARITAL LIVE BIRTHS BY RACE OF MOTHER							
	NUMBER OF NON-MARITAL LIVE BIRTHS				PERCENTS NON-MARITAL				NUMBER OF NON-MARITAL LIVE BIRTHS				PERCENTS NON-MARITAL			
	TOTAL	10-14	15-17	18-19	TOTAL	10-14	15-17	18-19	TOTAL	WHITE	BLACK	OTHER	TOTAL	WHITE	BLACK	OTHER
COMMONWEALTH OF VIRGINIA	4,722	35	1,149	3,538	88.8	100.0	95.1	86.9	4,722	2,339	1,828	555	88.8	83.7	97.0	87.0
PLANNING DISTRICT 1	86	1	26	59	81.1	100.0	83.9	79.7	86	85	1		81.1	81.0	100.0	
LEE COUNTY	22		7	15	88.0		87.5	88.2	22	22			88.0	88.0		
SCOTT COUNTY	16	1	2	13	84.2	100.0	66.7	86.7	16	16			84.2	84.2		
WISE COUNTY	45		15	30	76.3		83.3	73.2	45	44	1		76.3	75.9	100.0	
NORTON CITY	3		2	1	100.0		100.0	100.0	3	3			100.0	100.0		
PLANNING DISTRICT 2	110	1	33	76	75.3	100.0	86.8	71.0	110	109	1		75.3	75.2	100.0	
BUCHANAN COUNTY	20	1	4	15	83.3	100.0	80.0	83.3	20	20			83.3	83.3		
DICKENSON COUNTY	17		2	15	85.0		66.7	88.2	17	17			85.0	85.0		
RUSSELL COUNTY	31		12	19	66.0		85.7	57.6	31	31			66.0	66.0		
TAZEWELL COUNTY	42		15	27	76.4		93.8	69.2	42	41	1		76.4	75.9	100.0	
PLANNING DISTRICT 3	169	2	42	125	77.2	100.0	87.5	74.0	169	157	5	7	77.2	76.6	100.0	77.8
BLAND COUNTY	2		1	1	100.0		100.0	100.0	2	2			100.0	100.0		
CARROLL COUNTY	23		7	16	71.9		77.8	69.6	23	21		2	71.9	72.4		66.7
GRAYSON COUNTY	13		2	11	65.0		50.0	68.8	13	13			65.0	65.0		
SMYTH COUNTY	24		4	20	70.6		100.0	66.7	24	24			70.6	70.6		
WASHINGTON COUNTY	38	2	11	25	73.1	100.0	91.7	65.8	38	37		1	73.1	74.0		50.0
WYTHE COUNTY	32		7	25	86.5		100.0	83.3	32	28	3	1	86.5	84.8	100.0	100.0
BRISTOL CITY	23		5	18	88.5		83.3	90.0	23	21	2		88.5	87.5	100.0	
GALAX CITY	14		5	9	87.5		100.0	81.8	14	11		3	87.5	84.6		100.0
PLANNING DISTRICT 4	107		26	81	82.3		92.9	79.4	107	101	6		82.3	82.8	85.7	
FLOYD COUNTY	5		3	2	41.7		100.0	22.2	5	5			41.7	41.7		
GILES COUNTY	8		2	6	100.0		100.0	100.0	8	8			100.0	100.0		
MONTGOMERY COUNTY	50		9	41	89.3		81.8	91.1	50	48	2		89.3	90.6	66.7	
PULASKI COUNTY	33		9	24	82.5		100.0	77.4	33	31	2		82.5	81.6	100.0	
RADFORD CITY	11		3	8	78.6		100.0	72.7	11	9	2		78.6	81.8	100.0	
PLANNING DISTRICT 5	207	2	44	161	88.1	100.0	97.8	85.6	207	131	68	8	88.1	86.8	93.2	72.7
ALLEGHANY COUNTY	7			7	100.0			100.0	7	7			100.0	100.0		
BOTETOURT COUNTY	11		1	10	91.7		100.0	90.9	11	11			91.7	91.7		
CRAIG COUNTY	7		2	5	70.0		100.0	62.5	7	7			70.0	70.0		
ROANOKE COUNTY	42	1	10	31	85.7	100.0	100.0	81.6	42	36	4	2	85.7	83.7	100.0	100.0
COVINGTON CITY	5			5	100.0			100.0	5	5			100.0	100.0		
ROANOKE CITY	119	1	30	88	89.5	100.0	100.0	86.3	119	53	61	5	89.5	88.3	92.4	71.4
SALEM CITY	16		1	15	84.2		50.0	88.2	16	12	3	1	84.2	85.7	100.0	50.0
PLANNING DISTRICT 6	186	2	43	141	87.3	100.0	95.6	84.9	186	133	20	33	87.3	85.8	90.9	91.7
AUGUSTA COUNTY	33		11	22	84.6		100.0	78.6	33	30	2	1	84.6	83.3	100.0	100.0
BATH COUNTY	5			5	100.0			100.0	5	5			100.0	100.0		
HIGHLAND COUNTY																
ROCKBRIDGE COUNTY	7		2	5	100.0		100.0	100.0	7	6	1		100.0	100.0	100.0	
ROCKINGHAM COUNTY	48		10	38	85.7		90.9	84.4	48	42	1	5	85.7	85.7	100.0	83.3
BUENA VISTA CITY	3		2	1	75.0		100.0	50.0	3	3			75.0	75.0		
HARRISONBURG CITY	48	1	13	34	88.9	100.0	92.9	87.2	48	14	8	26	88.9	82.4	88.9	92.9
LEXINGTON CITY	7		1	6	100.0		100.0	100.0	7	7			100.0	100.0		
STAUNTON CITY	15			15	83.3			83.3	15	11	4		83.3	84.6	80.0	
WAYNESBORO CITY	20	1	4	15	87.0	100.0	100.0	83.3	20	15	4	1	87.0	83.3	100.0	100.0
PLANNING DISTRICT 7	164		27	137	89.1		87.1	89.5	164	146	11	7	89.1	88.0	100.0	100.0
CLARKE COUNTY	6			6	85.7			85.7	6	5		1	85.7	83.3		100.0
FREDERICK COUNTY	44		4	40	93.6		80.0	95.2	44	37	3	4	93.6	92.5	100.0	100.0
PAGE COUNTY	20		3	17	87.0		100.0	85.0	20	20			87.0	87.0		
SHENANDOAH COUNTY	35		7	28	81.4		70.0	84.8	35	35			81.4	81.4		
WARREN COUNTY	36		7	29	92.3		100.0	90.6	36	32	4		92.3	91.4	100.0	
WINCHESTER CITY	23		6	17	92.0		100.0	89.5	23	17	4	2	92.0	89.5	100.0	100.0
PLANNING DISTRICT 8	723	9	201	513	87.1	100.0	94.8	84.2	723	329	123	271	87.1	84.6	93.2	87.7
ARLINGTON COUNTY	41	1	9	31	91.1	100.0	100.0	88.6	41	26	4	11	91.1	92.9	80.0	91.7
FAIRFAX COUNTY	265	4	92	169	87.2	100.0	94.8	83.3	265	89	36	140	87.2	84.8	92.3	87.5
LOUDOUN COUNTY	71		18	53	83.5		100.0	79.1	71	33	8	30	83.5	78.6	100.0	85.7
PRINCE WILLIAM COUNTY	240	2	56	182	87.3	100.0	94.9	85.0	240	126	54	60	87.3	84.0	93.1	89.6
ALEXANDRIA CITY	50		12	38	83.3		85.7	82.6	50	18	15	17	83.3	75.0	100.0	81.0
FAIRFAX CITY	7		1	6	87.5		100.0	85.7	7	3	1	3	87.5	75.0	100.0	100.0
FALLS CHURCH CITY	2		1	1	100.0		100.0	100.0	2			2	100.0			100.0
MANASSAS CITY	46	2	12	32	92.0	100.0	92.3	91.4	46	34	5	7	92.0	94.4	83.3	87.5
MANASSAS PARK CITY	1			1	100.0			100.0	1			1	100.0			100.0
PLANNING DISTRICT 9	83		7	76	92.2		77.8	93.8	83	59	21	3	92.2	92.2	95.5	75.0
CULPEPER COUNTY	29		1	28	87.9		100.0	87.5	29	18	10	1	87.9	81.8	100.0	100.0
FAUQUIER COUNTY	23		3	20	88.5		60.0	95.2	23	18	4	1	88.5	94.7	80.0	50.0
MADISON COUNTY	4			4	100.0			100.0	4	3	1		100.0	100.0	100.0	
ORANGE COUNTY	26		3	23	100.0		100.0	100.0	26	19	6	1	100.0	100.0	100.0	100.0
RAPPAHANNOCK COUNTY	1			1	100.0			100.0	1	1			100.0	100.0		
PLANNING DISTRICT 10	104		20	84	92.9		100.0	91.3	104	68	25	11	92.9	94.4	96.2	78.6
ALBEMARLE COUNTY	31		7	24	96.9		100.0	96.0	31	20	6	5	96.9	100.0	100.0	83.3
FLUVANNA COUNTY	12		2	10	100.0		100.0	100.0	12	6	4	2	100.0	100.0	100.0	100.0
GREENE COUNTY	10		2	8	100.0		100.0	100.0	10	10			100.0	100.0		
LOUISA COUNTY	20		3	17	80.0		100.0	77.3	20	16	3	1	80.0	84.2	100.0	33.3
NELSON COUNTY	8			8	88.9			88.9	8	7	1		88.9	87.5	100.0	
CHARLOTTESVILLE CITY	23		6	17	95.8		100.0	94.4	23	9	11	3	95.8	100.0	91.7	100.0
PLANNING DISTRICT 11	158	1	33	124	89.8	100.0	91.7	89.2	158	102	53	3	89.8	87.2	94.6	100.0
AMHERST COUNTY	24		4	20	100.0		100.0	100.0	24	21	3		100.0	100.0	100.0	
APPOMATTOX COUNTY	7		2	5	63.6		66.7	62.5	7	6	1		63.6	60.0	100.0	
BEDFORD COUNTY	32		8	24	84.2		88.9	82.8	32	25	6	1	84.2	80.6	100.0	100.0
CAMPBELL COUNTY	34		7	27	94.4		100.0	93.1	34	25	8	1	94.4	96.2	88.9	100.0
BEDFORD CITY	1			1	100.0			100.0	1	1			100.0	100.0		
LYNCHBURG CITY	60	1	12	47	90.9	100.0	92.3	90.4	60	24	35	1	90.9	85.7	94.6	100.0

AS OF JULY 1, 2013, BEDFORD CITY WAS DISINCORPORATED AND MERGED INTO BEDFORD COUNTY. NUMBERS IN BEDFORD CITY REFLECT THE FIRST 6 MONTHS OF THE YEAR.

[continued]

TABLE 3
RESIDENT TEENAGE NON-MARITAL LIVE BIRTHS BY AGE AND RACE OF MOTHER WITH PERCENTS NON-MARITAL BIRTHS OF TOTAL LIVE BIRTHS BY PLANNING DISTRICT AND CITY OR COUNTY
VIRGINIA, 2013

PLANNING DISTRICT AND CITY / COUNTY	RESIDENT TEENAGE NON-MARITAL LIVE BIRTHS BY AGE OF MOTHER								RESIDENT TEENAGE NON-MARITAL LIVE BIRTHS BY RACE OF MOTHER							
	NUMBER OF NON-MARITAL LIVE BIRTHS				PERCENTS NON-MARITAL				NUMBER OF NON-MARITAL LIVE BIRTHS				PERCENTS NON-MARITAL			
	TOTAL	10-14	15-17	18-19	TOTAL	10-14	15-17	18-19	TOTAL	WHITE	BLACK	OTHER	TOTAL	WHITE	BLACK	OTHER
COMMONWEALTH OF VIRGINIA	4,722	35	1,149	3,538	88.8	100.0	95.1	86.9	4,722	2,339	1,828	555	88.8	83.7	97.0	87.0
PLANNING DISTRICT 12	199		48	151	90.0		98.0	87.8	199	113	74	12	90.0	84.3	100.0	92.3
FRANKLIN COUNTY	36		5	31	94.7		100.0	93.9	36	33	3		94.7	94.3	100.0	
HENRY COUNTY	44		12	32	84.6		92.3	82.1	44	35	7	2	84.6	81.4	100.0	100.0
PATRICK COUNTY	11		5	6	84.6		100.0	75.0	11	10		1	84.6	83.3		100.0
PITTSYLVANIA COUNTY	29		4	25	80.6		100.0	78.1	29	14	11	4	80.6	66.7	100.0	100.0
DANVILLE CITY	62		16	46	96.9		100.0	95.8	62	15	44	3	96.9	93.8	100.0	75.0
MARTINSVILLE CITY	17		6	11	94.4		100.0	91.7	17	6	9	2	94.4	85.7	100.0	100.0
PLANNING DISTRICT 13	77		18	59	86.5		90.0	85.5	77	31	45	1	86.5	75.6	95.7	100.0
BRUNSWICK COUNTY	14		1	13	100.0		100.0	100.0	14	3	10	1	100.0	100.0	100.0	100.0
HALIFAX COUNTY	43		11	32	82.7		84.6	82.1	43	21	22		82.7	75.0	91.7	
MECKLENBURG COUNTY	20		6	14	87.0		100.0	82.4	20	7	13		87.0	70.0	100.0	
PLANNING DISTRICT 14	62	1	14	47	95.4	100.0	93.3	95.9	62	40	21	1	95.4	93.0	100.0	100.0
AMELIA COUNTY	9		1	8	100.0		100.0	100.0	9	7	2		100.0	100.0	100.0	
BUCKINGHAM COUNTY	5		2	3	100.0		100.0	100.0	5	4	1		100.0	100.0	100.0	
CHARLOTTE COUNTY	13		2	11	86.7		100.0	84.6	13	10	3		86.7	83.3	100.0	
CUMBERLAND COUNTY	2			2	66.7			100.0	2	2			66.7	66.7		
LUNENBURG COUNTY	7		2	5	100.0		100.0	100.0	7	3	4		100.0	100.0	100.0	
NOTTOWAY COUNTY	14	1	3	10	100.0	100.0	100.0	100.0	14	7	6	1	100.0	100.0	100.0	100.0
PRINCE EDWARD COUNTY	12		4	8	100.0		100.0	100.0	12	7	5		100.0	100.0	100.0	
PLANNING DISTRICT 15	633	7	165	461	94.8	100.0	97.1	93.9	633	197	376	60	94.8	87.2	98.9	96.8
CHARLES CITY COUNTY	2			2	100.0			100.0	2	1		1	100.0	100.0		100.0
CHESTERFIELD COUNTY	150	1	43	106	93.8	100.0	95.6	93.0	150	74	52	24	93.8	89.2	98.1	100.0
GOOCHLAND COUNTY	5		2	3	71.4		66.7	75.0	5	3	2		71.4	60.0	100.0	
HANOVER COUNTY	40		9	31	88.9		100.0	86.1	40	27	11	2	88.9	84.4	100.0	100.0
HENRICO COUNTY	145	2	33	110	92.9	100.0	100.0	90.9	145	48	84	13	92.9	84.2	97.7	100.0
NEW KENT COUNTY	10		1	9	100.0		100.0	100.0	10	5	2	3	100.0	100.0	100.0	100.0
POWHATAN COUNTY	8		2	6	80.0		100.0	75.0	8	8			80.0	80.0		
RICHMOND CITY	273	4	75	194	98.2	100.0	97.4	98.5	273	31	225	17	98.2	93.9	99.6	89.5
PLANNING DISTRICT 16	197		49	148	89.1		96.1	87.1	197	129	48	20	89.1	87.8	96.0	83.3
CAROLINE COUNTY	27		8	19	96.4		100.0	95.0	27	21	5	1	96.4	100.0	100.0	50.0
KING GEORGE COUNTY	12		4	8	85.7		100.0	80.0	12	10	2		85.7	83.3	100.0	
SPOTSYLVANIA COUNTY	85		19	66	90.4		95.0	89.2	85	57	20	8	90.4	87.7	95.2	100.0
STAFFORD COUNTY	52		14	38	88.1		100.0	84.4	52	32	13	7	88.1	86.5	92.9	87.5
FREDERICKSBURG CITY	21		4	17	80.8		80.0	81.0	21	9	8	4	80.8	75.0	100.0	66.7
PLANNING DISTRICT 17	37		9	28	88.1		90.0	87.5	37	10	26	1	88.1	66.7	100.0	100.0
LANCASTER COUNTY	8		1	7	100.0		100.0	100.0	8	1	7		100.0	100.0	100.0	
NORTHUMBERLAND COUNTY	8			8	88.9			88.9	8	1	7		88.9	50.0	100.0	
RICHMOND COUNTY	3		2	1	60.0		66.7	50.0	3	2	1		60.0	50.0	100.0	
WESTMORELAND COUNTY	18		6	12	90.0		100.0	85.7	18	6	11	1	90.0	75.0	100.0	100.0
PLANNING DISTRICT 18	55		9	46	96.5		100.0	95.8	55	41	12	2	96.5	95.3	100.0	100.0
ESSEX COUNTY	6		1	5	100.0		100.0	100.0	6	2	4		100.0	100.0	100.0	
GLOUCESTER COUNTY	20		2	18	95.2		100.0	94.7	20	19		1	95.2	95.0		100.0
KING AND QUEEN COUNTY	7		1	6	100.0		100.0	100.0	7	5	2		100.0	100.0	100.0	
KING WILLIAM COUNTY	10		1	9	100.0		100.0	100.0	10	6	3	1	100.0	100.0	100.0	100.0
MATHEWS COUNTY	3		2	1	100.0		100.0	100.0	3	2	1		100.0	100.0	100.0	
MIDDLESEX COUNTY	9		2	7	90.0		100.0	87.5	9	7	2		90.0	87.5	100.0	
PLANNING DISTRICT 19	193	2	59	132	94.1	100.0	100.0	91.7	193	59	122	12	94.1	89.4	97.6	85.7
DINWIDDIE COUNTY	16		3	13	100.0		100.0	100.0	16	10	6		100.0	100.0	100.0	
GREENSVILLE COUNTY	17		5	12	100.0		100.0	100.0	17	7	10		100.0	100.0	100.0	
PRINCE GEORGE COUNTY	16		7	9	84.2		100.0	75.0	16	5	10	1	84.2	71.4	90.9	100.0
SURRY COUNTY	2			2	100.0			100.0	2	1	1		100.0	100.0	100.0	
SUSSEX COUNTY	11		3	8	91.7		100.0	88.9	11	2	8	1	91.7	100.0	100.0	50.0
COLONIAL HEIGHTS CITY	18	1	5	12	94.7	100.0	100.0	92.3	18	11	7		94.7	91.7	100.0	
EMPORIA CITY	8		2	6	100.0		100.0	100.0	8		7	1	100.0		100.0	100.0
HOPEWELL CITY	31		10	21	88.6		100.0	84.0	31	10	19	2	88.6	83.3	90.5	100.0
PETERSBURG CITY	74	1	24	49	96.1	100.0	100.0	94.2	74	13	54	7	96.1	86.7	100.0	87.5
PLANNING DISTRICT 20	785	7	193	585	89.2	100.0	98.0	86.5	785	190	525	70	89.2	74.2	97.0	84.3
ISLE OF WIGHT COUNTY	14		3	11	100.0		100.0	100.0	14	7	7		100.0	100.0	100.0	
SOUTHAMPTON COUNTY	4			4	100.0			100.0	4	1	3		100.0	100.0	100.0	
CHESAPEAKE CITY	116	1	26	89	88.5	100.0	96.3	86.4	116	30	76	10	88.5	71.4	97.4	90.9
FRANKLIN CITY	18		5	13	94.7		100.0	92.9	18	4	14		94.7	80.0	100.0	
NORFOLK CITY	250	2	69	179	90.3	100.0	98.6	87.3	250	28	197	25	90.3	57.1	99.0	86.2
PORTSMOUTH CITY	126	1	37	88	97.7	100.0	100.0	96.7	126	24	99	3	97.7	96.0	100.0	60.0
SUFFOLK CITY	58	1	13	44	96.7	100.0	100.0	95.7	58	10	47	1	96.7	83.3	100.0	100.0
VIRGINIA BEACH CITY	199	2	40	157	80.9	100.0	95.2	77.7	199	86	82	31	80.9	74.8	87.2	83.8
PLANNING DISTRICT 21	354		78	276	90.5		97.5	88.7	354	91	230	33	90.5	81.3	97.5	76.7
JAMES CITY COUNTY	31		8	23	93.9		100.0	92.0	31	17	10	4	93.9	94.4	100.0	80.0
YORK COUNTY	16		4	12	94.1		100.0	92.3	16	7	9		94.1	100.0	100.0	
HAMPTON CITY	108		23	85	88.5		95.8	86.7	108	23	81	4	88.5	67.6	98.8	66.7
NEWPORT NEWS CITY	189		40	149	90.9		100.0	88.7	189	38	127	24	90.9	80.9	96.9	80.0
POQUOSON CITY	5		1	4	100.0		100.0	100.0	5	5			100.0	100.0		
WILLIAMSBURG CITY	5		2	3	83.3		66.7	100.0	5	1	3	1	83.3	100.0	75.0	100.0
PLANNING DISTRICT 22	33		5	28	91.7		100.0	90.3	33	18	15		91.7	90.0	93.8	
ACCOMACK COUNTY	22		3	19	95.7		100.0	95.0	22	12	10		95.7	100.0	90.9	
NORTHAMPTON COUNTY	11		2	9	84.6		100.0	81.8	11	6	5		84.6	75.0	100.0	
PLANNING DISTRICT 23	1,139	7	271	861	89.6	100.0	97.8	87.2	1,139	281	755	103	89.6	76.4	97.2	81.7
UNKNOWN VA CITY OR COUNTY																

NOTE: PLANNING DISTRICT 23, THE HAMPTON ROADS PLANNING DISTRICT, IS THE AGGREGATE OF PLANNING DISTRICTS 20 AND 21.

TABLE 4
RESIDENT TEENAGE LIVE BIRTHS BY AGE AND RACE OF MOTHER
BY PLANNING DISTRICT AND CITY OR COUNTY
VIRGINIA, 2013

PLANNING DISTRICT AND CITY/COUNTY	RACE	RESIDENT TEENAGE LIVE BIRTHS	AGE OF MOTHER									
			AGE 10	AGE 11	AGE 12	AGE 13	AGE 14	AGE 15	AGE 16	AGE 17	AGE 18	AGE 19
COMMONWEALTH OF VIRGINIA	TOTAL	5,316			2	8	25	156	336	716	1,484	2,589
	WHITE	2,794				2	13	57	156	345	804	1,417
	BLACK	1,884			2	4	11	79	132	259	490	907
	OTHER	638				2	1	20	48	112	190	265
PLANNING DISTRICT 1	TOTAL	106					1	1	10	20	33	41
	WHITE	105					1	1	10	20	32	41
	BLACK	1									1	
	OTHER											
LEE COUNTY	TOTAL	25							3	5	9	8
	WHITE	25							3	5	9	8
	BLACK											
	OTHER											
SCOTT COUNTY	TOTAL	19					1		2	1	9	6
	WHITE	19					1		2	1	9	6
	BLACK											
	OTHER											
WISE COUNTY	TOTAL	59						1	4	13	15	26
	WHITE	58						1	4	13	14	26
	BLACK	1									1	
	OTHER											
NORTON CITY	TOTAL	3							1	1		1
	WHITE	3							1	1		1
	BLACK											
	OTHER											
PLANNING DISTRICT 2	TOTAL	146					1	7	10	21	43	64
	WHITE	145					1	7	10	20	43	64
	BLACK	1								1		
	OTHER											
BUCHANAN COUNTY	TOTAL	24					1	3	1	1	7	11
	WHITE	24					1	3	1	1	7	11
	BLACK											
	OTHER											
DICKENSON COUNTY	TOTAL	20						2		1	9	8
	WHITE	20						2		1	9	8
	BLACK											
	OTHER											
RUSSELL COUNTY	TOTAL	47						1	3	10	12	21
	WHITE	47						1	3	10	12	21
	BLACK											
	OTHER											
TAZEWELL COUNTY	TOTAL	55						1	6	9	15	24
	WHITE	54						1	6	8	15	24
	BLACK	1								1		
	OTHER											
PLANNING DISTRICT 3	TOTAL	219					2	7	16	25	60	109
	WHITE	205					2	7	14	22	56	104
	BLACK	5							1		2	2
	OTHER	9							1	3	2	3
BLAND COUNTY	TOTAL	2								1		1
	WHITE	2								1		1
	BLACK											
	OTHER											
CARROLL COUNTY	TOTAL	32						1	4	4	9	14
	WHITE	29						1	4	3	8	13
	BLACK											
	OTHER	3								1	1	1
GRAYSON COUNTY	TOTAL	20								4	8	8
	WHITE	20								4	8	8
	BLACK											
	OTHER											
SMYTH COUNTY	TOTAL	34						1	1	2	11	19
	WHITE	34						1	1	2	11	19
	BLACK											
	OTHER											
WASHINGTON COUNTY	TOTAL	52					2	1	4	7	11	27
	WHITE	50					2	1	4	7	11	25
	BLACK											
	OTHER	2										2
WYTHE COUNTY	TOTAL	37						1	3	3	8	22
	WHITE	33						1	2	3	6	21
	BLACK	3							1		1	1
	OTHER	1									1	
BRISTOL CITY	TOTAL	26						2	3	1	9	11
	WHITE	24						2	3	1	8	10
	BLACK	2									1	1
	OTHER											
GALAX CITY	TOTAL	16						1	1	3	4	7
	WHITE	13						1		1	4	7
	BLACK											
	OTHER	3							1	2		
PLANNING DISTRICT 4	TOTAL	130						4	11	13	44	58
	WHITE	122						4	11	13	42	52
	BLACK	7									2	5
	OTHER	1										1

TABLE 4
RESIDENT TEENAGE LIVE BIRTHS BY AGE AND RACE OF MOTHER
BY PLANNING DISTRICT AND CITY OR COUNTY
VIRGINIA, 2013

PLANNING DISTRICT AND CITY/COUNTY	RACE	RESIDENT TEENAGE LIVE BIRTHS	AGE OF MOTHER									
			AGE 10	AGE 11	AGE 12	AGE 13	AGE 14	AGE 15	AGE 16	AGE 17	AGE 18	AGE 19
COMMONWEALTH OF VIRGINIA	TOTAL	5,316			2	8	25	156	336	716	1,484	2,589
	WHITE	2,794				2	13	57	156	345	804	1,417
	BLACK	1,884			2	4	11	79	132	259	490	907
	OTHER	638				2	1	20	48	112	190	265
FLOYD COUNTY	TOTAL	12						1	1	1	5	4
	WHITE	12						1	1	1	5	4
	BLACK											
	OTHER											
GILES COUNTY	TOTAL	8							1	1	2	4
	WHITE	8							1	1	2	4
	BLACK											
	OTHER											
MONTGOMERY COUNTY	TOTAL	56						3	4	4	21	24
	WHITE	53						3	4	4	20	22
	BLACK	3									1	2
	OTHER											
PULASKI COUNTY	TOTAL	40							4	5	14	17
	WHITE	38							4	5	13	16
	BLACK	2									1	1
	OTHER											
RADFORD CITY	TOTAL	14							1	2	2	9
	WHITE	11							1	2	2	6
	BLACK	2										2
	OTHER	1										1
PLANNING DISTRICT 5	TOTAL	235			1		1	6	14	25	62	126
	WHITE	151						3	11	17	41	79
	BLACK	73			1			2	3	7	18	42
	OTHER	11					1	1		1	3	5
ALLEGHANY COUNTY	TOTAL	7									2	5
	WHITE	7									2	5
	BLACK											
	OTHER											
BOTETOURT COUNTY	TOTAL	12							1		4	7
	WHITE	12							1		4	7
	BLACK											
	OTHER											
CRAIG COUNTY	TOTAL	10								2	3	5
	WHITE	10								2	3	5
	BLACK											
	OTHER											
ROANOKE COUNTY	TOTAL	49					1	1	4	5	17	21
	WHITE	43						1	4	4	16	18
	BLACK	4								1		3
	OTHER	2					1				1	
COVINGTON CITY	TOTAL	5										5
	WHITE	5										5
	BLACK											
	OTHER											
ROANOKE CITY	TOTAL	133			1			5	9	16	32	70
	WHITE	60						2	6	9	14	29
	BLACK	66			1			2	3	6	17	37
	OTHER	7						1		1	1	4
SALEM CITY	TOTAL	19								2	4	13
	WHITE	14								2	2	10
	BLACK	3									1	2
	OTHER	2									1	1
PLANNING DISTRICT 6	TOTAL	213				1	1	4	12	29	54	112
	WHITE	155				1	1	1	12	15	32	93
	BLACK	22						1		3	7	11
	OTHER	36						2		11	15	8
AUGUSTA COUNTY	TOTAL	39						1	3	7	6	22
	WHITE	36						1	3	5	5	22
	BLACK	2								1	1	
	OTHER	1								1		
BATH COUNTY	TOTAL	5									1	4
	WHITE	5									1	4
	BLACK											
	OTHER											
HIGHLAND COUNTY	TOTAL											
	WHITE											
	BLACK											
	OTHER											
ROCKBRIDGE COUNTY	TOTAL	7						1	1		3	2
	WHITE	6							1		3	2
	BLACK	1						1				
	OTHER											
ROCKINGHAM COUNTY	TOTAL	56							6	5	18	27
	WHITE	49							6	4	15	24
	BLACK	1									1	
	OTHER	6								1	2	3
BUENA VISTA CITY	TOTAL	4								2	1	1
	WHITE	4								2	1	1
	BLACK											
	OTHER											

TABLE 4
RESIDENT TEENAGE LIVE BIRTHS BY AGE AND RACE OF MOTHER
BY PLANNING DISTRICT AND CITY OR COUNTY
VIRGINIA, 2013

PLANNING DISTRICT AND CITY/COUNTY	RACE	RESIDENT TEENAGE LIVE BIRTHS	AGE OF MOTHER									
			AGE 10	AGE 11	AGE 12	AGE 13	AGE 14	AGE 15	AGE 16	AGE 17	AGE 18	AGE 19
COMMONWEALTH OF VIRGINIA	TOTAL	5,316			2	8	25	156	336	716	1,484	2,589
	WHITE	2,794				2	13	57	156	345	804	1,417
	BLACK	1,884			2	4	11	79	132	259	490	907
	OTHER	638				2	1	20	48	112	190	265
HARRISONBURG CITY	TOTAL	54					1	2	1	11	17	22
	WHITE	17					1		1	1	2	12
	BLACK	9								2	2	5
	OTHER	28						2		8	13	5
LEXINGTON CITY	TOTAL	7								1	1	5
	WHITE	7								1	1	5
	BLACK											
	OTHER											
STAUNTON CITY	TOTAL	18									2	16
	WHITE	13									1	12
	BLACK	5									1	4
	OTHER											
WAYNESBORO CITY	TOTAL	23				1			1	3	5	13
	WHITE	18				1			1	2	3	11
	BLACK	4									2	2
	OTHER	1								1		
PLANNING DISTRICT 7	TOTAL	184						4	3	24	64	89
	WHITE	166						4	3	22	55	82
	BLACK	11								2	4	5
	OTHER	7									5	2
CLARKE COUNTY	TOTAL	7									5	2
	WHITE	6									4	2
	BLACK											
	OTHER	1									1	
FREDERICK COUNTY	TOTAL	47							1	4	19	23
	WHITE	40							1	4	15	20
	BLACK	3									1	2
	OTHER	4									3	1
PAGE COUNTY	TOTAL	23						1	1	1	7	13
	WHITE	23						1	1	1	7	13
	BLACK											
	OTHER											
SHENANDOAH COUNTY	TOTAL	43								10	10	23
	WHITE	43								10	10	23
	BLACK											
	OTHER											
WARREN COUNTY	TOTAL	39						2	1	4	15	17
	WHITE	35						2	1	3	14	15
	BLACK	4								1	1	2
	OTHER											
WINCHESTER CITY	TOTAL	25						1		5	8	11
	WHITE	19						1		4	5	9
	BLACK	4								1	2	1
	OTHER	2									1	1
PLANNING DISTRICT 8	TOTAL	830				4	5	23	58	131	224	385
	WHITE	389				1	5	7	23	55	108	190
	BLACK	132				1		6	6	23	32	64
	OTHER	309				2		10	29	53	84	131
ARLINGTON COUNTY	TOTAL	45				1			2	7	10	25
	WHITE	28				1				5	5	17
	BLACK	5									1	4
	OTHER	12							2	2	4	4
FAIRFAX COUNTY	TOTAL	304				2	2	15	29	53	72	131
	WHITE	105					2	2	6	16	26	53
	BLACK	39				1		5	4	7	6	16
	OTHER	160				1		8	19	30	40	62
LOUDOUN COUNTY	TOTAL	85							6	12	23	44
	WHITE	42							3	4	9	26
	BLACK	8								4	2	2
	OTHER	35							3	4	12	16
PRINCE WILLIAM COUNTY	TOTAL	275				1	1	6	14	39	76	138
	WHITE	150					1	4	8	24	44	69
	BLACK	58						1	2	7	15	33
	OTHER	67				1		1	4	8	17	36
ALEXANDRIA CITY	TOTAL	60						1	4	9	18	28
	WHITE	24						1	3		8	12
	BLACK	15								4	4	7
	OTHER	21							1	5	6	9
FAIRFAX CITY	TOTAL	8						1			1	6
	WHITE	4										4
	BLACK	1										1
	OTHER	3						1			1	1
FALLS CHURCH CITY	TOTAL	2								1	1	
	WHITE											
	BLACK											
	OTHER	2								1	1	
MANASSAS CITY	TOTAL	50					2		3	10	22	13
	WHITE	36					2		3	6	16	9
	BLACK	6								1	4	1
	OTHER	8								3	2	3

TABLE 4
RESIDENT TEENAGE LIVE BIRTHS BY AGE AND RACE OF MOTHER
BY PLANNING DISTRICT AND CITY OR COUNTY
VIRGINIA, 2013

PLANNING DISTRICT AND CITY/COUNTY	RACE	RESIDENT TEENAGE LIVE BIRTHS	AGE OF MOTHER									
			AGE 10	AGE 11	AGE 12	AGE 13	AGE 14	AGE 15	AGE 16	AGE 17	AGE 18	AGE 19
COMMONWEALTH OF VIRGINIA	TOTAL	5,316			2	8	25	156	336	716	1,484	2,589
	WHITE	2,794				2	13	57	156	345	804	1,417
	BLACK	1,884			2	4	11	79	132	259	490	907
	OTHER	638				2	1	20	48	112	190	265
MANASSAS PARK CITY	TOTAL	1									1	
	WHITE											
	BLACK											
	OTHER	1									1	
PLANNING DISTRICT 9	TOTAL	90							1	8	37	44
	WHITE	64								5	29	30
	BLACK	22								3	6	13
	OTHER	4							1		2	1
CULPEPER COUNTY	TOTAL	33								1	17	15
	WHITE	22								1	12	9
	BLACK	10									4	6
	OTHER	1									1	
FAUQUIER COUNTY	TOTAL	26							1	4	9	12
	WHITE	19								2	6	11
	BLACK	5								2	2	1
	OTHER	2							1		1	
MADISON COUNTY	TOTAL	4									1	3
	WHITE	3									1	2
	BLACK	1										1
	OTHER											
ORANGE COUNTY	TOTAL	26								3	10	13
	WHITE	19								2	10	7
	BLACK	6								1		5
	OTHER	1										1
RAPPAHANNOCK COUNTY	TOTAL	1										1
	WHITE	1										1
	BLACK											
	OTHER											
PLANNING DISTRICT 10	TOTAL	112						2	5	13	34	58
	WHITE	72						1	2	4	20	45
	BLACK	26						1	3	6	8	8
	OTHER	14								3	6	5
ALBEMARLE COUNTY	TOTAL	32						1	3	3	12	13
	WHITE	20						1	1		8	10
	BLACK	6							2	1	1	2
	OTHER	6								2	3	1
FLUVANNA COUNTY	TOTAL	12								2	3	7
	WHITE	6								1	2	3
	BLACK	4								1		3
	OTHER	2									1	1
GREENE COUNTY	TOTAL	10							1	1	3	5
	WHITE	10							1	1	3	5
	BLACK											
	OTHER											
LOUISA COUNTY	TOTAL	25								3	6	16
	WHITE	19								2	4	13
	BLACK	3								1	1	1
	OTHER	3									1	2
NELSON COUNTY	TOTAL	9									1	8
	WHITE	8										8
	BLACK	1									1	
	OTHER											
CHARLOTTESVILLE CITY	TOTAL	24						1	1	4	9	9
	WHITE	9									3	6
	BLACK	12						1	1	3	5	2
	OTHER	3								1	1	1
PLANNING DISTRICT 11	TOTAL	176					1	1	8	27	55	84
	WHITE	117							6	23	32	56
	BLACK	56					1	1	2	4	22	26
	OTHER	3									1	2
AMHERST COUNTY	TOTAL	24								4	6	14
	WHITE	21								4	4	13
	BLACK	3									2	1
	OTHER											
APPOMATTOX COUNTY	TOTAL	11							1	2	4	4
	WHITE	10							1	2	4	3
	BLACK	1										1
	OTHER											
BEDFORD COUNTY	TOTAL	38							1	8	9	20
	WHITE	31							1	7	7	16
	BLACK	6								1	2	3
	OTHER	1										1
CAMPBELL COUNTY	TOTAL	36						1	1	5	12	17
	WHITE	26								5	9	12
	BLACK	9						1	1		2	5
	OTHER	1									1	
BEDFORD CITY	TOTAL	1										1
	WHITE	1										1
	BLACK											
	OTHER											

TABLE 4
RESIDENT TEENAGE LIVE BIRTHS BY AGE AND RACE OF MOTHER
BY PLANNING DISTRICT AND CITY OR COUNTY
VIRGINIA, 2013

PLANNING DISTRICT AND CITY/COUNTY	RACE	RESIDENT TEENAGE LIVE BIRTHS	AGE OF MOTHER									
			AGE 10	AGE 11	AGE 12	AGE 13	AGE 14	AGE 15	AGE 16	AGE 17	AGE 18	AGE 19
COMMONWEALTH OF VIRGINIA	TOTAL	5,316			2	8	25	156	336	716	1,484	2,589
	WHITE	2,794				2	13	57	156	345	804	1,417
	BLACK	1,884			2	4	11	79	132	259	490	907
	OTHER	638				2	1	20	48	112	190	265
LYNCHBURG CITY	TOTAL	66					1		5	8	24	28
	WHITE	28							4	5	8	11
	BLACK	37					1		1	3	16	16
	OTHER	1										1
PLANNING DISTRICT 12	TOTAL	221						3	14	32	71	101
	WHITE	134						2	6	19	39	68
	BLACK	74						1	7	10	27	29
	OTHER	13							1	3	5	4
FRANKLIN COUNTY	TOTAL	38						1	1	3	7	26
	WHITE	35						1	1	3	7	23
	BLACK	3										3
	OTHER											
HENRY COUNTY	TOTAL	52						1	3	9	16	23
	WHITE	43						1	3	7	14	18
	BLACK	7								1	2	4
	OTHER	2								1		1
PATRICK COUNTY	TOTAL	13							1	4	5	3
	WHITE	12							1	3	5	3
	BLACK											
	OTHER	1								1		
PITTSYLVANIA COUNTY	TOTAL	36							1	3	15	17
	WHITE	21								2	7	12
	BLACK	11							1	1	5	4
	OTHER	4									3	1
DANVILLE CITY	TOTAL	64							6	10	25	23
	WHITE	16								3	5	8
	BLACK	44							5	7	18	14
	OTHER	4							1		2	1
MARTINSVILLE CITY	TOTAL	18						1	2	3	3	9
	WHITE	7							1	1	1	4
	BLACK	9						1	1	1	2	4
	OTHER	2								1		1
PLANNING DISTRICT 13	TOTAL	89						3	2	15	22	47
	WHITE	41						2	1	6	8	24
	BLACK	47						1	1	9	13	23
	OTHER	1									1	
BRUNSWICK COUNTY	TOTAL	14								1	3	10
	WHITE	3										3
	BLACK	10								1	2	7
	OTHER	1									1	
HALIFAX COUNTY	TOTAL	52						2	1	10	14	25
	WHITE	28						1	1	4	7	15
	BLACK	24						1		6	7	10
	OTHER											
MECKLENBURG COUNTY	TOTAL	23						1	1	4	5	12
	WHITE	10						1		2	1	6
	BLACK	13							1	2	4	6
	OTHER											
PLANNING DISTRICT 14	TOTAL	65					1	1	5	9	22	27
	WHITE	43					1	1	4	3	18	16
	BLACK	21							1	5	4	11
	OTHER	1								1		
AMELIA COUNTY	TOTAL	9								1	4	4
	WHITE	7								1	4	2
	BLACK	2										2
	OTHER											
BUCKINGHAM COUNTY	TOTAL	5								2	2	1
	WHITE	4								1	2	1
	BLACK	1								1		
	OTHER											
CHARLOTTE COUNTY	TOTAL	15							1	1	6	7
	WHITE	12							1		5	6
	BLACK	3								1	1	1
	OTHER											
CUMBERLAND COUNTY	TOTAL	3								1	1	1
	WHITE	3								1	1	1
	BLACK											
	OTHER											
LUNENBURG COUNTY	TOTAL	7						1		1	1	4
	WHITE	3						1				2
	BLACK	4								1	1	2
	OTHER											
NOTTOWAY COUNTY	TOTAL	14					1		1	2	6	4
	WHITE	7					1		1		4	1
	BLACK	6								1	2	3
	OTHER	1								1		
PRINCE EDWARD COUNTY	TOTAL	12							3	1	2	6
	WHITE	7							2		2	3
	BLACK	5							1	1		3
	OTHER											

TABLE 4
RESIDENT TEENAGE LIVE BIRTHS BY AGE AND RACE OF MOTHER
BY PLANNING DISTRICT AND CITY OR COUNTY
VIRGINIA, 2013

PLANNING DISTRICT AND CITY/COUNTY	RACE	RESIDENT TEENAGE LIVE BIRTHS	AGE OF MOTHER									
			AGE 10	AGE 11	AGE 12	AGE 13	AGE 14	AGE 15	AGE 16	AGE 17	AGE 18	AGE 19
COMMONWEALTH OF VIRGINIA	TOTAL	5,316			2	8	25	156	336	716	1,484	2,589
	WHITE	2,794				2	13	57	156	345	804	1,417
	BLACK	1,884			2	4	11	79	132	259	490	907
	OTHER	638				2	1	20	48	112	190	265
PLANNING DISTRICT 15	TOTAL	668				1	6	29	47	94	181	310
	WHITE	226						6	12	33	64	111
	BLACK	380				1	6	19	30	49	96	179
	OTHER	62						4	5	12	21	20
CHARLES CITY COUNTY	TOTAL	2										2
	WHITE	1										1
	BLACK											
	OTHER	1										1
CHESTERFIELD COUNTY	TOTAL	160					1	7	12	26	45	69
	WHITE	83						2	6	13	24	38
	BLACK	53					1	2	4	9	13	24
	OTHER	24						3	2	4	8	7
GOOCHLAND COUNTY	TOTAL	7						1		2	2	2
	WHITE	5								2	1	2
	BLACK	2						1			1	
	OTHER											
HANOVER COUNTY	TOTAL	45							2	7	7	29
	WHITE	32							1	6	7	18
	BLACK	11							1	1		9
	OTHER	2										2
HENRICO COUNTY	TOTAL	156					2	6	10	17	40	81
	WHITE	57						2	2	6	17	30
	BLACK	86					2	4	7	8	20	45
	OTHER	13							1	3	3	6
NEW KENT COUNTY	TOTAL	10						1			5	4
	WHITE	5						1			2	2
	BLACK	2										2
	OTHER	3									3	
POWHATAN COUNTY	TOTAL	10								2	2	6
	WHITE	10								2	2	6
	BLACK											
	OTHER											
RICHMOND CITY	TOTAL	278				1	3	14	23	40	80	117
	WHITE	33						1	3	4	11	14
	BLACK	226				1	3	12	18	31	62	99
	OTHER	19						1	2	5	7	4
PLANNING DISTRICT 16	TOTAL	221						6	17	28	55	115
	WHITE	147						2	11	16	41	77
	BLACK	50						4	2	7	8	29
	OTHER	24							4	5	6	9
CAROLINE COUNTY	TOTAL	28						1	5	2	5	15
	WHITE	21						1	3	1	4	12
	BLACK	5							1	1		3
	OTHER	2							1		1	
KING GEORGE COUNTY	TOTAL	14								4	3	7
	WHITE	12								4	2	6
	BLACK	2									1	1
	OTHER											
SPOTSYLVANIA COUNTY	TOTAL	94						4	6	10	25	49
	WHITE	65						1	4	6	21	33
	BLACK	21						3	1	3	2	12
	OTHER	8							1	1	2	4
STAFFORD COUNTY	TOTAL	59							4	10	14	31
	WHITE	37							4	5	9	19
	BLACK	14								2	2	10
	OTHER	8								3	3	2
FREDERICKSBURG CITY	TOTAL	26						1	2	2	8	13
	WHITE	12									5	7
	BLACK	8						1		1	3	3
	OTHER	6							2	1		3
PLANNING DISTRICT 17	TOTAL	42						3	4	3	6	26
	WHITE	15						3	1	1	2	8
	BLACK	26							3	2	4	17
	OTHER	1										1
LANCASTER COUNTY	TOTAL	8							1		1	6
	WHITE	1										1
	BLACK	7							1		1	5
	OTHER											
NORTHUMBERLAND COUNTY	TOTAL	9									1	8
	WHITE	2										2
	BLACK	7									1	6
	OTHER											
RICHMOND COUNTY	TOTAL	5							1	2		2
	WHITE	4							1	1		2
	BLACK	1								1		
	OTHER											
WESTMORELAND COUNTY	TOTAL	20						3	2	1	4	10
	WHITE	8						3			2	3
	BLACK	11							2	1	2	6
	OTHER	1										1

TABLE 4
RESIDENT TEENAGE LIVE BIRTHS BY AGE AND RACE OF MOTHER
BY PLANNING DISTRICT AND CITY OR COUNTY
VIRGINIA, 2013

PLANNING DISTRICT AND CITY/COUNTY	RACE	RESIDENT TEENAGE LIVE BIRTHS	AGE OF MOTHER									
			AGE 10	AGE 11	AGE 12	AGE 13	AGE 14	AGE 15	AGE 16	AGE 17	AGE 18	AGE 19
COMMONWEALTH OF VIRGINIA	TOTAL	5,316			2	8	25	156	336	716	1,484	2,589
	WHITE	2,794				2	13	57	156	345	804	1,417
	BLACK	1,884			2	4	11	79	132	259	490	907
	OTHER	638				2	1	20	48	112	190	265
PLANNING DISTRICT 18	TOTAL	57							3	6	15	33
	WHITE	43							3	4	11	25
	BLACK	12								2	3	7
	OTHER	2									1	1
ESSEX COUNTY	TOTAL	6								1	1	4
	WHITE	2										2
	BLACK	4								1	1	2
	OTHER											
GLOUCESTER COUNTY	TOTAL	21								2	4	15
	WHITE	20								2	3	15
	BLACK											
	OTHER	1									1	
KING AND QUEEN COUNTY	TOTAL	7								1	2	4
	WHITE	5								1	2	2
	BLACK	2										2
	OTHER											
KING WILLIAM COUNTY	TOTAL	10							1		3	6
	WHITE	6							1		2	3
	BLACK	3									1	2
	OTHER	1										1
MATHEWS COUNTY	TOTAL	3							1	1	1	
	WHITE	2							1		1	
	BLACK	1								1		
	OTHER											
MIDDLESEX COUNTY	TOTAL	10							1	1	4	4
	WHITE	8							1	1	3	3
	BLACK	2									1	1
	OTHER											
PLANNING DISTRICT 19	TOTAL	205				1	1	14	16	29	51	93
	WHITE	66						1	4	8	20	33
	BLACK	125				1	1	11	10	19	29	54
	OTHER	14						2	2	2	2	6
DINWIDDIE COUNTY	TOTAL	16								3	7	6
	WHITE	10								1	4	5
	BLACK	6								2	3	1
	OTHER											
GREENSVILLE COUNTY	TOTAL	17						1	1	3	4	8
	WHITE	7							1		2	4
	BLACK	10						1		3	2	4
	OTHER											
PRINCE GEORGE COUNTY	TOTAL	19						1	2	4	2	10
	WHITE	7								3	1	3
	BLACK	11						1	1	1	1	7
	OTHER	1							1			
SURRY COUNTY	TOTAL	2									1	1
	WHITE	1									1	
	BLACK	1										1
	OTHER											
SUSSEX COUNTY	TOTAL	12						1	2		2	7
	WHITE	2									1	1
	BLACK	8						1	2		1	4
	OTHER	2										2
COLONIAL HEIGHTS CITY	TOTAL	19					1	2		3	4	9
	WHITE	12						1			4	7
	BLACK	7					1	1		3		2
	OTHER											
EMPORIA CITY	TOTAL	8						1		1	2	4
	WHITE											
	BLACK	7						1		1	1	4
	OTHER	1									1	
HOPEWELL CITY	TOTAL	35						2	2	6	9	16
	WHITE	12							1	2	3	6
	BLACK	21						2	1	3	6	9
	OTHER	2								1		1
PETERSBURG CITY	TOTAL	77				1		6	9	9	20	32
	WHITE	15							2	2	4	7
	BLACK	54				1		4	6	6	15	22
	OTHER	8						2	1	1	1	3
PLANNING DISTRICT 20	TOTAL	880			1	1	5	27	61	109	240	436
	WHITE	256					2	5	8	22	73	146
	BLACK	541			1	1	3	21	49	75	140	251
	OTHER	83						1	4	12	27	39
ISLE OF WIGHT COUNTY	TOTAL	14							2	1	4	7
	WHITE	7								1	3	3
	BLACK	7							2		1	4
	OTHER											
SOUTHAMPTON COUNTY	TOTAL	4									2	2
	WHITE	1									1	
	BLACK	3									1	2
	OTHER											

TABLE 4
RESIDENT TEENAGE LIVE BIRTHS BY AGE AND RACE OF MOTHER
BY PLANNING DISTRICT AND CITY OR COUNTY
VIRGINIA, 2013

PLANNING DISTRICT AND CITY/COUNTY	RACE	RESIDENT TEENAGE LIVE BIRTHS	AGE OF MOTHER									
			AGE 10	AGE 11	AGE 12	AGE 13	AGE 14	AGE 15	AGE 16	AGE 17	AGE 18	AGE 19
COMMONWEALTH OF VIRGINIA	TOTAL	5,316			2	8	25	156	336	716	1,484	2,589
	WHITE	2,794				2	13	57	156	345	804	1,417
	BLACK	1,884			2	4	11	79	132	259	490	907
	OTHER	638				2	1	20	48	112	190	265
CHESAPEAKE CITY	TOTAL	131					1	3	10	14	36	67
	WHITE	42						1	3	5	11	22
	BLACK	78					1	2	7	8	18	42
	OTHER	11								1	7	3
FRANKLIN CITY	TOTAL	19							2	3	6	8
	WHITE	5								1	2	2
	BLACK	14							2	2	4	6
	OTHER											
NORFOLK CITY	TOTAL	277				1	1	10	22	38	68	137
	WHITE	49						1		3	10	35
	BLACK	199				1	1	8	19	32	53	85
	OTHER	29						1	3	3	5	17
PORTSMOUTH CITY	TOTAL	129					1	7	11	19	29	62
	WHITE	25						1	2	3	4	15
	BLACK	99					1	6	8	15	24	45
	OTHER	5							1	1	1	2
SUFFOLK CITY	TOTAL	60			1			3	4	6	23	23
	WHITE	12									7	5
	BLACK	47			1			3	4	6	16	17
	OTHER	1										1
VIRGINIA BEACH CITY	TOTAL	246					2	4	10	28	72	130
	WHITE	115					2	2	3	9	35	64
	BLACK	94						2	7	12	23	50
	OTHER	37								7	14	16
PLANNING DISTRICT 21	TOTAL	391						11	18	51	98	213
	WHITE	112							4	15	29	64
	BLACK	236						11	13	30	60	122
	OTHER	43							1	6	9	27
JAMES CITY COUNTY	TOTAL	33							3	5	4	21
	WHITE	18							1	5	3	9
	BLACK	10							2			8
	OTHER	5									1	4
YORK COUNTY	TOTAL	17							1	3	6	7
	WHITE	7							1		3	3
	BLACK	9								3	3	3
	OTHER	1										1
HAMPTON CITY	TOTAL	122						5	3	16	32	66
	WHITE	34								7	7	20
	BLACK	82						5	3	9	23	42
	OTHER	6									2	4
NEWPORT NEWS CITY	TOTAL	208						5	9	26	54	114
	WHITE	47							1	3	14	29
	BLACK	131						5	7	17	34	68
	OTHER	30							1	6	6	17
POQUOSON CITY	TOTAL	5							1		2	2
	WHITE	5							1		2	2
	BLACK											
	OTHER											
WILLIAMSBURG CITY	TOTAL	6						1	1	1		3
	WHITE	1										1
	BLACK	4						1	1	1		1
	OTHER	1										1
PLANNING DISTRICT 22	TOTAL	36							1	4	13	18
	WHITE	20								2	9	9
	BLACK	16							1	2	4	9
	OTHER											
ACCOMACK COUNTY	TOTAL	23								3	8	12
	WHITE	12								2	5	5
	BLACK	11								1	3	7
	OTHER											
NORTHAMPTON COUNTY	TOTAL	13							1	1	5	6
	WHITE	8									4	4
	BLACK	5							1	1	1	2
	OTHER											
PLANNING DISTRICT 23	TOTAL	1,271			1	1	5	38	79	160	338	649
	WHITE	368					2	5	12	37	102	210
	BLACK	777			1	1	3	32	62	105	200	373
	OTHER	126						1	5	18	36	66
UNKNOWN VA CITY OR COUNTY	TOTAL											
	WHITE											
	BLACK											
	OTHER											

TABLE 5
RESIDENT TEENAGE LIVE BIRTHS BY MAJORITY AND MINORITY, BY HISPANIC ETHNICITY, AND BY RACE WITH MAJORITY AS WHITE NON-HISPANICS AND MINORITY AS WHITE HISPANICS AND NONWHITE RACES BY HEALTH DISTRICTS AND HEALTH SERVICE AREAS, MEDICAL EXAMINER DISTRICTS, HMO AND PERINATAL REGIONS, AND PLANNING DISTRICTS
VIRGINIA, 2013

HEALTH AREAS AND DISTRICTS, HMO AND PERINATAL REGIONS, AND PLANNING DISTRICTS	RESIDENT TEENAGE BIRTHS BY MAJORITY AND MINORITY			RESIDENT TEENAGE BIRTHS BY ETHNICITY			RESIDENT TEENAGE BIRTHS BY RACE					
	TOTAL	MAJORITY	MINORITY	TOTAL	HISPANIC	NON-HISPANIC	TOTAL	WHITE	BLACK	ASIAN	NATIVE	OTHER
HEALTH DISTRICTS AND HEALTH SERVICE AREAS												
COMMONWEALTH OF VIRGINIA	5,316	2,376	2,940	5,316	877	4,439	5,316	2,794	1,884	71	16	551
HEALTH SERVICE AREA I	820	559	261	820	112	708	820	604	131	7	1	77
CENTRAL SHENANDOAH DISTRICT 6	213	150	63	213	37	176	213	155	22	2		34
LORD FAIRFAX DISTRICT 7	184	153	31	184	18	166	184	166	11			7
RAPPAHANNOCK DISTRICT 16	221	131	90	221	38	183	221	147	50	2		22
RAPPAHANNOCK/RAPIDAN DISTRICT 9	90	59	31	90	8	82	90	64	22			4
THOMAS JEFFERSON DISTRICT 10	112	66	46	112	11	101	112	72	26	3	1	10
HEALTH SERVICE AREA II	830	146	684	830	508	322	830	389	132	31	2	276
ALEXANDRIA CITY DISTRICT	60	8	52	60	37	23	60	24	15	1		20
ARLINGTON COUNTY DISTRICT	45	4	41	45	33	12	45	28	5	2		10
FAIRFAX HEALTH DISTRICT	314	48	266	314	208	106	314	109	40	16		149
LOUDOUN COUNTY DISTRICT	85	24	61	85	48	37	85	42	8	3	2	30
PRINCE WILLIAM HEALTH DISTRICT	326	62	264	326	182	144	326	186	64	9		67
HEALTH SERVICE AREA III	1,233	951	282	1,233	48	1,185	1,233	979	217	7	3	27
LENOWISCO DISTRICT 1	106	105	1	106		106	106	105	1			
CUMBERLAND PLATEAU DISTRICT 2	146	145	1	146		146	146	145	1			
MOUNT ROGERS DISTRICT 3	219	200	19	219	11	208	219	205	5	1	1	7
NEW RIVER VALLEY DISTRICT 4	130	117	13	130	5	125	130	122	7			1
ALLEGHANY HEALTH DISTRICT	102	89	13	102	4	98	102	91	7	1		3
ROANOKE CITY DISTRICT	133	55	78	133	9	124	133	60	66	3		4
CENTRAL VIRGINIA DISTRICT 11	176	117	59	176	1	175	176	117	56	1	1	1
PITTSYLVANIA/DANVILLE DISTRICT	100	37	63	100	4	96	100	37	55		1	7
WEST PIEDMONT HEALTH DISTRICT	121	86	35	121	14	107	121	97	19	1		4
HEALTH SERVICE AREA IV	1,027	316	711	1,027	106	921	1,027	376	573	6	6	66
CHESTERFIELD HEALTH DISTRICT	189	84	105	189	42	147	189	105	60	1		23
CHICKAHOMINY HEALTH DISTRICT	64	40	24	64	3	61	64	43	15		3	3
HENRICO COUNTY DISTRICT	156	45	111	156	17	139	156	57	86	2		11
RICHMOND CITY DISTRICT	278	19	259	278	29	249	278	33	226	2		17
CRATER HEALTH DISTRICT	186	50	136	186	8	178	186	54	118	1	3	10
PIEDMONT DISTRICT 14	65	41	24	65	2	63	65	43	21			1
SOUTHSIDE DISTRICT 13	89	37	52	89	5	84	89	41	47			1
HEALTH SERVICE AREA V	1,406	404	1,002	1,406	103	1,303	1,406	446	831	20	4	105
EASTERN SHORE DISTRICT 22	36	9	27	36	11	25	36	20	16			
THREE RIVERS HEALTH DISTRICT	99	56	43	99	2	97	99	58	38			3
HAMPTON CITY DISTRICT	122	32	90	122	4	118	122	34	82	1		5
PENINSULA HEALTH DISTRICT	269	71	198	269	27	242	269	78	154	5	1	31
CHESAPEAKE CITY DISTRICT	131	37	94	131	12	119	131	42	78	1		10
NORFOLK CITY DISTRICT	277	41	236	277	19	258	277	49	199	6	2	21
PORTSMOUTH CITY DISTRICT	129	25	104	129	2	127	129	25	99	2		3
VIRGINIA BEACH CITY DISTRICT	246	108	138	246	25	221	246	115	94	4	1	32
WESTERN TIDEWATER DISTRICT	97	25	72	97	1	96	97	25	71	1		
NEWPORT NEWS CITY	208	42	166	208	21	187	208	47	131	5		25
COLONIAL PENINSULA AREA	61	29	32	61	6	55	61	31	23		1	6
UNKNOWN VA CITY OR COUNTY												
MEDICAL EXAMINER DISTRICTS, HEALTH MAINTENANCE ORGANIZATION REGIONS, AND PERINATAL REGIONS												
MED 1 - WESTERN VIRGINIA	1,446	1,101	345	1,446	85	1,361	1,446	1,134	239	9	3	61
MED 2 - NORTHERN VIRGINIA	1,104	358	746	1,104	534	570	1,104	619	165	31	2	287
MED 3 - CENTRAL VIRGINIA	1,498	586	912	1,498	163	1,335	1,498	672	701	11	8	106
MED 4 - TIDEWATER VIRGINIA	1,268	331	937	1,268	95	1,173	1,268	369	779	20	3	97
HMO 1 - SOUTHWEST VIRGINIA	439	421	18	439	8	431	439	426	7	1	1	4
HMO 2 - ROANOKE AREA	884	588	296	884	44	840	884	615	238	6	2	23
HMO 3 - BLUE RIDGE AREA	539	384	155	539	70	469	539	410	73	4		52
HMO 4 - NORTHERN VIRGINIA	1,009	245	764	1,009	544	465	1,009	503	175	33	2	296
HMO 5 - CENTRAL VIRGINIA	1,090	358	732	1,090	109	981	1,090	419	586	7	5	73
HMO 6 - HAMPTON ROADS	1,355	380	975	1,355	102	1,253	1,355	421	805	20	6	103
PER 1 - SOUTHWESTERN	957	797	160	957	43	914	957	825	106	6	1	19
PER 2 - WEST CENTRAL	875	582	293	875	79	796	875	611	192	6	3	63
PER 3 - EAST CENTRAL	1,347	503	844	1,347	146	1,201	1,347	581	661	8	6	91
PER 4 - NORTHERN	830	146	684	830	508	322	830	389	132	31	2	276
PER 5 - EASTERN	1,307	348	959	1,307	101	1,206	1,307	388	793	20	4	102
PLANNING DISTRICTS NOT COTERMINOUS WITH HEALTH DISTRICTS												
ALLEGHANY/ROANOKE PLAN DISTRICT 5	235	144	91	235	13	222	235	151	73	4		7
NORTHERN VIRGINIA PLAN DISTRICT 8	830	146	684	830	508	322	830	389	132	31	2	276
WEST PIEDMONT PLANNING DISTRICT 12	221	123	98	221	18	203	221	134	74	1	1	11
RICHMOND REGIONAL PLAN DISTRICT 15	668	176	492	668	91	577	668	226	380	5	3	54
NORTHERN NECK PLANNING DISTRICT 17	42	13	29	42	2	40	42	15	26			1
MIDDLE PENINSULA PLAN DISTRICT 18	57	43	14	57		57	57	43	12			2
CRATER PLANNING DISTRICT 19	205	62	143	205	8	197	205	66	125	1	3	10
SOUTHEASTERN VIRGINIA DISTRICT 20	880	236	644	880	59	821	880	256	541	14	3	66
PENINSULA PLANNING DISTRICT 21	391	103	288	391	31	360	391	112	236	6	1	36
HAMPTON ROADS PLAN DISTRICT 23	1,271	339	932	1,271	90	1,181	1,271	368	777	20	4	102

NOTE: The Colonial Peninsula Area is the Aggregate of James City County, York County, Poquoson City, and Williamsburg City.

TABLE 6
RESIDENT TEENAGE MINORITY BIRTHS BY RACE AND SEX BY HEALTH DISTRICTS AND HEALTH SERVICE AREAS, MEDICAL EXAMINER DISTRICTS, HMO AND PERINATAL REGIONS, AND PLANNING DISTRICTS
VIRGINIA, 2013

HEALTH AREAS AND DISTRICTS, HMO AND PERINATAL REGIONS, AND PLANNING DISTRICTS	RESIDENT TEENAGE MINORITY BIRTHS			TEENAGE WHITE RACE HISPANIC BIRTHS			TEENAGE NONWHITE RACES HISPANIC BIRTHS			TEENAGE NONWHITE RACES NON-HISPANIC BIRTHS		
	TOTAL	MALE	FEMALE	TOTAL	MALE	FEMALE	TOTAL	MALE	FEMALE	TOTAL	MALE	FEMALE
HEALTH DISTRICTS AND HEALTH SERVICE AREAS												
COMMONWEALTH OF VIRGINIA	2,940	1,497	1,443	418	206	212	459	227	232	2,063	1,064	999
HEALTH SERVICE AREA I	261	134	127	45	22	23	67	33	34	149	79	70
CENTRAL SHENANDOAH DISTRICT 6	63	38	25	5	3	2	32	15	17	26	20	6
LORD FAIRFAX DISTRICT 7	31	13	18	13	5	8	5	1	4	13	7	6
RAPPAHANNOCK DISTRICT 16	90	45	45	16	9	7	22	13	9	52	23	29
RAPPAHANNOCK/RAPIDAN DISTRICT 9	31	14	17	5	2	3	3	1	2	23	11	12
THOMAS JEFFERSON DISTRICT 10	46	24	22	6	3	3	5	3	2	35	18	17
HEALTH SERVICE AREA II	684	345	339	243	118	125	265	134	131	176	93	83
ALEXANDRIA CITY DISTRICT	52	26	26	16	6	10	21	12	9	15	8	7
ARLINGTON COUNTY DISTRICT	41	15	26	24	7	17	9	4	5	8	4	4
FAIRFAX HEALTH DISTRICT	266	134	132	61	31	30	147	70	77	58	33	25
LOUDOUN COUNTY DISTRICT	61	32	29	18	7	11	30	19	11	13	6	7
PRINCE WILLIAM HEALTH DISTRICT	264	138	126	124	67	57	58	29	29	82	42	40
HEALTH SERVICE AREA III	282	144	138	28	16	12	20	13	7	234	115	119
LENOWISCO DISTRICT 1	1	1								1	1	
CUMBERLAND PLATEAU DISTRICT 2	1		1							1		1
MOUNT ROGERS DISTRICT 3	19	11	8	5	3	2	6	4	2	8	4	4
NEW RIVER VALLEY DISTRICT 4	13	7	6	5	3	2				8	4	4
ALLEGHANY HEALTH DISTRICT	13	6	7	2	1	1	2	2		9	3	6
ROANOKE CITY DISTRICT	78	40	38	5	4	1	4	3	1	69	33	36
CENTRAL VIRGINIA DISTRICT 11	59	30	29				1		1	58	30	28
PITTSYLVANIA/DANVILLE DISTRICT	63	33	30				4	3	1	59	30	29
WEST PIEDMONT HEALTH DISTRICT	35	16	19	11	5	6	3	1	2	21	10	11
HEALTH SERVICE AREA IV	711	356	355	60	27	33	46	21	25	605	308	297
CHESTERFIELD HEALTH DISTRICT	105	48	57	21	10	11	21	8	13	63	30	33
CHICKAHOMINY HEALTH DISTRICT	24	15	9	3	2	1				21	13	8
HENRICO COUNTY DISTRICT	111	51	60	12	4	8	5	3	2	94	44	50
RICHMOND CITY DISTRICT	259	129	130	14	5	9	15	8	7	230	116	114
CRATER HEALTH DISTRICT	136	74	62	4	3	1	4	2	2	128	69	59
PIEDMONT DISTRICT 14	24	13	11	2	2					22	11	11
SOUTHSIDE DISTRICT 13	52	26	26	4	1	3	1		1	47	25	22
HEALTH SERVICE AREA V	1,002	518	484	42	23	19	61	26	35	899	469	430
EASTERN SHORE DISTRICT 22	27	12	15	11	4	7				16	8	8
THREE RIVERS HEALTH DISTRICT	43	26	17	2	1	1				41	25	16
HAMPTON CITY DISTRICT	90	51	39	2	1	1	2		2	86	50	36
PENINSULA HEALTH DISTRICT	198	101	97	7	2	5	20	7	13	171	92	79
CHESAPEAKE CITY DISTRICT	94	59	35	5	5		7	5	2	82	49	33
NORFOLK CITY DISTRICT	236	106	130	8	5	3	11	4	7	217	97	120
PORTSMOUTH CITY DISTRICT	104	60	44				2	1	1	102	59	43
VIRGINIA BEACH CITY DISTRICT	138	71	67	7	5	2	18	8	10	113	58	55
WESTERN TIDEWATER DISTRICT	72	32	40				1	1		71	31	40
NEWPORT NEWS CITY	166	85	81	5	1	4	16	5	11	145	79	66
COLONIAL PENINSULA AREA	32	16	16	2	1	1	4	2	2	26	13	13
UNKNOWN VA CITY OR COUNTY												
MEDICAL EXAMINER DISTRICTS, HEALTH MAINTENANCE ORGANIZATION REGIONS, AND PERINATAL REGIONS												
MED 1 - WESTERN VIRGINIA	345	182	163	33	19	14	52	28	24	260	135	125
MED 2 - NORTHERN VIRGINIA	746	372	374	261	125	136	273	136	137	212	111	101
MED 3 - CENTRAL VIRGINIA	912	460	452	86	41	45	77	39	38	749	380	369
MED 4 - TIDEWATER VIRGINIA	937	483	454	38	21	17	57	24	33	842	438	404
HMO 1 - SOUTHWEST VIRGINIA	18	10	8	5	3	2	3	2	1	10	5	5
HMO 2 - ROANOKE AREA	296	149	147	27	14	13	17	11	6	252	124	128
HMO 3 - BLUE RIDGE AREA	155	81	74	26	12	14	44	19	25	85	50	35
HMO 4 - NORTHERN VIRGINIA	764	384	380	258	127	131	286	147	139	220	110	110
HMO 5 - CENTRAL VIRGINIA	732	372	360	61	27	34	48	22	26	623	323	300
HMO 6 - HAMPTON ROADS	975	501	474	41	23	18	61	26	35	873	452	421
PER 1 - SOUTHWESTERN	160	81	79	28	16	12	15	10	5	117	55	62
PER 2 - WEST CENTRAL	293	152	141	29	13	16	50	23	27	214	116	98
PER 3 - EAST CENTRAL	844	427	417	78	37	41	68	34	34	698	356	342
PER 4 - NORTHERN	684	345	339	243	118	125	265	134	131	176	93	83
PER 5 - EASTERN	959	492	467	40	22	18	61	26	35	858	444	414
PLANNING DISTRICTS NOT COTERMINOUS WITH HEALTH DISTRICTS												
ALLEGHANY/ROANOKE PLAN DISTRICT 5	91	46	45	7	5	2	6	5	1	78	36	42
NORTHERN VIRGINIA PLAN DISTRICT 8	684	345	339	243	118	125	265	134	131	176	93	83
WEST PIEDMONT PLANNING DISTRICT 12	98	49	49	11	5	6	7	4	3	80	40	40
RICHMOND REGIONAL PLAN DISTRICT 15	492	240	252	50	21	29	41	19	22	401	200	201
NORTHERN NECK PLANNING DISTRICT 17	29	18	11	2	1	1				27	17	10
MIDDLE PENINSULA PLAN DISTRICT 18	14	8	6							14	8	6
CRATER PLANNING DISTRICT 19	143	77	66	4	3	1	4	2	2	135	72	63
SOUTHEASTERN VIRGINIA DISTRICT 20	644	328	316	20	15	5	39	19	20	585	294	291
PENINSULA PLANNING DISTRICT 21	288	152	136	9	3	6	22	7	15	257	142	115
HAMPTON ROADS PLAN DISTRICT 23	932	480	452	29	18	11	61	26	35	842	436	406

NOTE: The Colonial Peninsula Area is the Aggregate of James City County, York County, Poquoson City, and Williamsburg City.

TABLE 7
RESIDENT TEENAGE LIVE BIRTHS BY RACE AND SEX BY HEALTH DISTRICTS AND HEALTH SERVICE AREAS, MEDICAL EXAMINER DISTRICTS, HMO AND PERINATAL REGIONS, AND PLANNING DISTRICTS
VIRGINIA, 2013

HEALTH AREAS AND DISTRICTS, HMO AND PERINATAL REGIONS, AND PLANNING DISTRICTS	RESIDENT TEENAGE TOTAL BIRTHS		TEENAGE WHITE RACE BIRTHS		TEENAGE BLACK RACE BIRTHS		TEENAGE ASIAN AND PACIFIC BIRTHS		TEENAGE NATIVE AMERICAN BIRTHS		TEENAGE OTHER RACES BIRTHS	
	MALE	FEMALE	MALE	FEMALE	MALE	FEMALE	MALE	FEMALE	MALE	FEMALE	MALE	FEMALE
HEALTH DISTRICTS AND HEALTH SERVICE AREAS												
COMMONWEALTH OF VIRGINIA	2,747	2,569	1,456	1,338	977	907	40	31	8	8	266	285
HEALTH SERVICE AREA I	416	404	304	300	70	61	4	3		1	38	39
CENTRAL SHENANDOAH DISTRICT 6	113	100	78	77	17	5	1	1			17	17
LORD FAIRFAX DISTRICT 7	89	95	81	85	6	5					2	5
RAPPAHANNOCK DISTRICT 16	110	111	74	73	23	27	2				11	11
RAPPAHANNOCK/RAPIDAN DISTRICT 9	40	50	28	36	10	12					2	2
THOMAS JEFFERSON DISTRICT 10	64	48	43	29	14	12	1	2		1	6	4
HEALTH SERVICE AREA II	425	405	198	191	68	64	20	11	1	1	138	138
ALEXANDRIA CITY DISTRICT	30	30	10	14	8	7		1			12	8
ARLINGTON COUNTY DISTRICT	16	29	8	20	1	4	2				5	5
FAIRFAX HEALTH DISTRICT	164	150	61	48	21	19	10	6			72	77
LOUDOUN COUNTY DISTRICT	45	40	20	22	5	3	1	2	1	1	18	12
PRINCE WILLIAM HEALTH DISTRICT	170	156	99	87	33	31	7	2			31	36
HEALTH SERVICE AREA III	646	587	518	461	107	110	5	2	2	1	14	13
LENOWISCO DISTRICT 1	65	41	64	41	1							
CUMBERLAND PLATEAU DISTRICT 2	84	62	84	61		1						
MOUNT ROGERS DISTRICT 3	108	111	100	105	2	3	1			1	5	2
NEW RIVER VALLEY DISTRICT 4	70	60	66	56	4	3						1
ALLEGHANY HEALTH DISTRICT	50	52	45	46	3	4	1				1	2
ROANOKE CITY DISTRICT	69	64	33	27	32	34	2	1			2	2
CENTRAL VIRGINIA DISTRICT 11	87	89	57	60	28	28	1		1			1
PITTSYLVANIA/DANVILLE DISTRICT	54	46	21	16	28	27			1		4	3
WEST PIEDMONT HEALTH DISTRICT	59	62	48	49	9	10		1			2	2
HEALTH SERVICE AREA IV	529	498	200	176	294	279	2	4	5	1	28	38
CHESTERFIELD HEALTH DISTRICT	85	104	47	58	30	30	1				7	16
CHICKAHOMINY HEALTH DISTRICT	39	25	26	17	9	6			3		1	2
HENRICO COUNTY DISTRICT	80	76	33	24	41	45		2			6	5
RICHMOND CITY DISTRICT	138	140	14	19	113	113	1	1			10	7
CRATER HEALTH DISTRICT	107	79	36	18	66	52		1	2	1	3	7
PIEDMONT DISTRICT 14	32	33	21	22	10	11					1	
SOUTHSIDE DISTRICT 13	48	41	23	18	25	22						1
HEALTH SERVICE AREA V	731	675	236	210	438	393	9	11		4	48	57
EASTERN SHORE DISTRICT 22	17	19	9	11	8	8						
THREE RIVERS HEALTH DISTRICT	57	42	32	26	23	15					2	1
HAMPTON CITY DISTRICT	65	57	15	19	47	35		1			3	2
PENINSULA HEALTH DISTRICT	134	135	35	43	83	71	3	2		1	13	18
CHESAPEAKE CITY DISTRICT	86	45	32	10	48	30		1			6	4
NORFOLK CITY DISTRICT	126	151	25	24	90	109	3	3		2	8	13
PORTSMOUTH CITY DISTRICT	72	57	12	13	59	40		2			1	2
VIRGINIA BEACH CITY DISTRICT	128	118	62	53	49	45	2	2		1	15	17
WESTERN TIDEWATER DISTRICT	46	51	14	11	31	40	1					
NEWPORT NEWS CITY	105	103	21	26	72	59	3	2			9	16
COLONIAL PENINSULA AREA	29	32	14	17	11	12				1	4	2
UNKNOWN VA CITY OR COUNTY												
MEDICAL EXAMINER DISTRICTS, HEALTH MAINTENANCE ORGANIZATION REGIONS, AND PERINATAL REGIONS												
MED 1 - WESTERN VIRGINIA	759	687	596	538	124	115	6	3	2	1	31	30
MED 2 - NORTHERN VIRGINIA	554	550	307	312	84	81	20	11	1	1	142	145
MED 3 - CENTRAL VIRGINIA	777	721	358	314	359	342	5	6	5	3	50	56
MED 4 - TIDEWATER VIRGINIA	657	611	195	174	410	369	9	11		3	43	54
HMO 1 - SOUTHWEST VIRGINIA	239	200	232	194	3	4	1			1	3	1
HMO 2 - ROANOKE AREA	455	429	320	295	118	120	4	2	2		11	12
HMO 3 - BLUE RIDGE AREA	273	266	204	206	43	30	2	2			24	28
HMO 4 - NORTHERN VIRGINIA	513	496	256	247	85	90	22	11	1	1	149	147
HMO 5 - CENTRAL VIRGINIA	566	524	221	198	306	280	2	5	4	1	33	40
HMO 6 - HAMPTON ROADS	701	654	223	198	422	383	9	11	1	5	46	57
PER 1 - SOUTHWESTERN	505	452	440	385	51	55	4	2		1	10	9
PER 2 - WEST CENTRAL	447	428	308	303	103	89	3	3	2	1	31	32
PER 3 - EAST CENTRAL	696	651	306	275	340	321	4	4	5	1	41	50
PER 4 - NORTHERN	425	405	198	191	68	64	20	11	1	1	138	138
PER 5 - EASTERN	674	633	204	184	415	378	9	11		4	46	56
PLANNING DISTRICTS NOT COTERMINOUS WITH HEALTH DISTRICTS												
ALLEGHANY/ROANOKE PLAN DISTRICT 5	119	116	78	73	35	38	3	1			3	4
NORTHERN VIRGINIA PLAN DISTRICT 8	425	405	198	191	68	64	20	11	1	1	138	138
WEST PIEDMONT PLANNING DISTRICT 12	113	108	69	65	37	37		1	1		6	5
RICHMOND REGIONAL PLAN DISTRICT 15	333	335	114	112	190	190	2	3	3		24	30
NORTHERN NECK PLANNING DISTRICT 17	24	18	7	8	16	10					1	
MIDDLE PENINSULA PLAN DISTRICT 18	33	24	25	18	7	5					1	1
CRATER PLANNING DISTRICT 19	116	89	42	24	69	56		1	2	1	3	7
SOUTHEASTERN VIRGINIA DISTRICT 20	458	422	145	111	277	264	6	8		3	30	36
PENINSULA PLANNING DISTRICT 21	199	192	50	62	130	106	3	3		1	16	20
HAMPTON ROADS PLAN DISTRICT 23	657	614	195	173	407	370	9	11		4	46	56

NOTE: The Colonial Peninsula Area is the Aggregate of James City County, York County, Poquoson City, and Williamsburg City. There was one white race birth of indeterminate sex.

TABLE 8
RESIDENT TEENAGE ASIAN AND PACIFIC ISLANDER, NATIVE AMERICAN, AND OTHER RACES BIRTHS BY HEALTH DISTRICTS AND HEALTH SERVICE AREAS, MEDICAL EXAMINER DISTRICTS, HMO AND PERINATAL REGIONS, AND PLANNING DISTRICTS
VIRGINIA, 2013

HEALTH AREAS AND DISTRICTS, HMO AND PERINATAL REGIONS, AND PLANNING DISTRICTS	MAINLAND ASIA NATIONAL ORIGIN AND OTHER ASIAN AND PACIFIC ISLANDER GROUPS						THE PHILIPPINES AND MAJOR PACIFIC ISLANDERS				NATIVE AMERICAN AND OTHER RACES	
	CHINA	INDIA	JAPAN	KOREA	VIETNAM	OTHER	PHILIPPINES	GUAM	HAWAII	SAMOA	NATIVE	OTHER
HEALTH DISTRICTS AND HEALTH SERVICE AREAS												
COMMONWEALTH OF VIRGINIA	3	6		8	8	25	15	4	2		16	551
HEALTH SERVICE AREA I						4	1	2			1	77
CENTRAL SHENANDOAH DISTRICT 6						2						34
LORD FAIRFAX DISTRICT 7												7
RAPPAHANNOCK DISTRICT 16							1	1				22
RAPPAHANNOCK/RAPIDAN DISTRICT 9												4
THOMAS JEFFERSON DISTRICT 10						2		1			1	10
HEALTH SERVICE AREA II	2	3		5	3	13	5				2	276
ALEXANDRIA CITY DISTRICT							1					20
ARLINGTON COUNTY DISTRICT						2						10
FAIRFAX HEALTH DISTRICT	1	1		3	2	7	2					149
LOUDOUN COUNTY DISTRICT					1	2					2	30
PRINCE WILLIAM HEALTH DISTRICT	1	2		2		2	2					67
HEALTH SERVICE AREA III		1		2	2	1			1		3	27
LENOWISCO DISTRICT 1												
CUMBERLAND PLATEAU DISTRICT 2												
MOUNT ROGERS DISTRICT 3				1							1	7
NEW RIVER VALLEY DISTRICT 4												1
ALLEGHANY HEALTH DISTRICT									1			3
ROANOKE CITY DISTRICT		1			1	1						4
CENTRAL VIRGINIA DISTRICT 11					1						1	1
PITTSYLVANIA/DANVILLE DISTRICT											1	7
WEST PIEDMONT HEALTH DISTRICT				1								4
HEALTH SERVICE AREA IV	1					4	1				6	66
CHESTERFIELD HEALTH DISTRICT						1						23
CHICKAHOMINY HEALTH DISTRICT											3	3
HENRICO COUNTY DISTRICT	1					1						11
RICHMOND CITY DISTRICT						1	1					17
CRATER HEALTH DISTRICT						1					3	10
PIEDMONT DISTRICT 14												1
SOUTHSIDE DISTRICT 13												1
HEALTH SERVICE AREA V		2		1	3	3	8	2	1		4	105
EASTERN SHORE DISTRICT 22												
THREE RIVERS HEALTH DISTRICT												3
HAMPTON CITY DISTRICT				1								5
PENINSULA HEALTH DISTRICT		2			2	1					1	31
CHESAPEAKE CITY DISTRICT							1					10
NORFOLK CITY DISTRICT					1		3	1	1		2	21
PORTSMOUTH CITY DISTRICT						1		1				3
VIRGINIA BEACH CITY DISTRICT						1	3				1	32
WESTERN TIDEWATER DISTRICT							1					
NEWPORT NEWS CITY		2			2	1						25
COLONIAL PENINSULA AREA											1	6
UNKNOWN VA CITY OR COUNTY												
MEDICAL EXAMINER DISTRICTS, HEALTH MAINTENANCE ORGANIZATION REGIONS, AND PERINATAL REGIONS												
MED 1 - WESTERN VIRGINIA		1		2	2	3			1		3	61
MED 2 - NORTHERN VIRGINIA	2	3		5	3	13	5				2	287
MED 3 - CENTRAL VIRGINIA	1					6	2	2			8	106
MED 4 - TIDEWATER VIRGINIA		2		1	3	3	8	2	1		3	97
HMO 1 - SOUTHWEST VIRGINIA				1							1	4
HMO 2 - ROANOKE AREA		1		1	2	1			1		2	23
HMO 3 - BLUE RIDGE AREA						4						52
HMO 4 - NORTHERN VIRGINIA	2	3		5	3	13	6	1			2	296
HMO 5 - CENTRAL VIRGINIA	1					4	1	1			5	73
HMO 6 - HAMPTON ROADS		2		1	3	3	8	2	1		6	103
PER 1 - SOUTHWESTERN		1		2	1	1			1		1	19
PER 2 - WEST CENTRAL					1	4		1			3	63
PER 3 - EAST CENTRAL	1					4	2	1			6	91
PER 4 - NORTHERN	2	3		5	3	13	5				2	276
PER 5 - EASTERN		2		1	3	3	8	2	1		4	102
PLANNING DISTRICTS NOT COTERMINOUS WITH HEALTH DISTRICTS												
ALLEGHANY/ROANOKE PLAN DISTRICT 5		1			1	1			1			7
NORTHERN VIRGINIA PLAN DISTRICT 8	2	3		5	3	13	5				2	276
WEST PIEDMONT PLANNING DISTRICT 12				1							1	11
RICHMOND REGIONAL PLAN DISTRICT 15	1					3	1				3	54
NORTHERN NECK PLANNING DISTRICT 17												1
MIDDLE PENINSULA PLAN DISTRICT 18												2
CRATER PLANNING DISTRICT 19						1					3	10
SOUTHEASTERN VIRGINIA DISTRICT 20					1	2	8	2	1		3	66
PENINSULA PLANNING DISTRICT 21		2		1	2	1					1	36
HAMPTON ROADS PLAN DISTRICT 23		2		1	3	3	8	2	1		4	102

NOTE: The Colonial Peninsula Area is the Aggregate of James City County, York County, Poquoson City, and Williamsburg City.

TABLE 9
RESIDENT TEENAGE HISPANIC BIRTHS BY RACE AND SEX BY HEALTH DISTRICTS AND HEALTH SERVICE AREAS, MEDICAL EXAMINER DISTRICTS, HMO AND PERINATAL REGIONS, AND PLANNING DISTRICTS
VIRGINIA, 2013

HEALTH AREAS AND DISTRICTS, HMO AND PERINATAL REGIONS, AND PLANNING DISTRICTS	RESIDENT TEENAGE HISPANIC BIRTHS		TEENAGE WHITE RACE HISPANIC BIRTHS		TEENAGE BLACK RACE HISPANIC BIRTHS		TEENAGE ASIAN AND PACIFIC HISPANIC		TEENAGE NATIVE AMERICAN HISPANIC		TEENAGE OTHER RACES HISPANIC	
	MALE	FEMALE	MALE	FEMALE	MALE	FEMALE	MALE	FEMALE	MALE	FEMALE	MALE	FEMALE
HEALTH DISTRICTS AND HEALTH SERVICE AREAS												
COMMONWEALTH OF VIRGINIA	433	444	206	212	13	10	4	2	1	1	209	219
HEALTH SERVICE AREA I	55	57	22	23	2	4	1				30	30
CENTRAL SHENANDOAH DISTRICT 6	18	19	3	2		1	1				14	16
LORD FAIRFAX DISTRICT 7	6	12	5	8		1					1	3
RAPPAHANNOCK DISTRICT 16	22	16	9	7	2	2					11	7
RAPPAHANNOCK/RAPIDAN DISTRICT 9	3	5	2	3							1	2
THOMAS JEFFERSON DISTRICT 10	6	5	3	3							3	2
HEALTH SERVICE AREA II	252	256	118	125	3	3	2	2	1		128	126
ALEXANDRIA CITY DISTRICT	18	19	6	10				1			12	8
ARLINGTON COUNTY DISTRICT	11	22	7	17							4	5
FAIRFAX HEALTH DISTRICT	101	107	31	30		1		1			70	75
LOUDOUN COUNTY DISTRICT	26	22	7	11	1				1		17	11
PRINCE WILLIAM HEALTH DISTRICT	96	86	67	57	2	2	2				25	27
HEALTH SERVICE AREA III	29	19	16	12	1	1	1				11	6
LENOWISCO DISTRICT 1												
CUMBERLAND PLATEAU DISTRICT 2												
MOUNT ROGERS DISTRICT 3	7	4	3	2							4	2
NEW RIVER VALLEY DISTRICT 4	3	2	3	2								
ALLEGHANY HEALTH DISTRICT	3	1	1	1			1				1	
ROANOKE CITY DISTRICT	7	2	4	1	1						2	1
CENTRAL VIRGINIA DISTRICT 11		1				1						
PITTSYLVANIA/DANVILLE DISTRICT	3	1									3	1
WEST PIEDMONT HEALTH DISTRICT	6	8	5	6							1	2
HEALTH SERVICE AREA IV	48	58	27	33	3						18	25
CHESTERFIELD HEALTH DISTRICT	18	24	10	11	2						6	13
CHICKAHOMINY HEALTH DISTRICT	2	1	2	1								
HENRICO COUNTY DISTRICT	7	10	4	8							3	2
RICHMOND CITY DISTRICT	13	16	5	9							8	7
CRATER HEALTH DISTRICT	5	3	3	1	1						1	2
PIEDMONT DISTRICT 14	2		2									
SOUTHSIDE DISTRICT 13	1	4	1	3								1
HEALTH SERVICE AREA V	49	54	23	19	4	2				1	22	32
EASTERN SHORE DISTRICT 22	4	7	4	7								
THREE RIVERS HEALTH DISTRICT	1	1	1	1								
HAMPTON CITY DISTRICT	1	3	1	1								2
PENINSULA HEALTH DISTRICT	9	18	2	5							7	13
CHESAPEAKE CITY DISTRICT	10	2	5		2						3	2
NORFOLK CITY DISTRICT	9	10	5	3	1	1					3	6
PORTSMOUTH CITY DISTRICT	1	1									1	1
VIRGINIA BEACH CITY DISTRICT	13	12	5	2		1				1	8	8
WESTERN TIDEWATER DISTRICT	1				1							
NEWPORT NEWS CITY	6	15	1	4							5	11
COLONIAL PENINSULA AREA	3	3	1	1							2	2
UNKNOWN VA CITY OR COUNTY												
MEDICAL EXAMINER DISTRICTS, HEALTH MAINTENANCE ORGANIZATION REGIONS, AND PERINATAL REGIONS												
MED 1 - WESTERN VIRGINIA	47	38	19	14	1	2	2				25	22
MED 2 - NORTHERN VIRGINIA	261	273	125	136	3	4	2	2	1		130	131
MED 3 - CENTRAL VIRGINIA	80	83	41	45	5	2					34	36
MED 4 - TIDEWATER VIRGINIA	45	50	21	17	4	2				1	20	30
HMO 1 - SOUTHWEST VIRGINIA	5	3	3	2							2	1
HMO 2 - ROANOKE AREA	25	19	14	13	1	1	1				9	5
HMO 3 - BLUE RIDGE AREA	31	39	12	14		2	1				18	23
HMO 4 - NORTHERN VIRGINIA	274	270	127	131	5	5	2	2	1		139	132
HMO 5 - CENTRAL VIRGINIA	49	60	27	34	3						19	26
HMO 6 - HAMPTON ROADS	49	53	23	18	4	2				1	22	32
PER 1 - SOUTHWESTERN	26	17	16	12	1		1				8	5
PER 2 - WEST CENTRAL	36	43	13	16		3	1				22	24
PER 3 - EAST CENTRAL	71	75	37	41	5	2					29	32
PER 4 - NORTHERN	252	256	118	125	3	3	2	2	1		128	126
PER 5 - EASTERN	48	53	22	18	4	2				1	22	32
PLANNING DISTRICTS NOT COTERMINOUS WITH HEALTH DISTRICTS												
ALLEGHANY/ROANOKE PLAN DISTRICT 5	10	3	5	2	1		1				3	1
NORTHERN VIRGINIA PLAN DISTRICT 8	252	256	118	125	3	3	2	2	1		128	126
WEST PIEDMONT PLANNING DISTRICT 12	9	9	5	6							4	3
RICHMOND REGIONAL PLAN DISTRICT 15	40	51	21	29	2						17	22
NORTHERN NECK PLANNING DISTRICT 17	1	1	1	1								
MIDDLE PENINSULA PLAN DISTRICT 18												
CRATER PLANNING DISTRICT 19	5	3	3	1	1						1	2
SOUTHEASTERN VIRGINIA DISTRICT 20	34	25	15	5	4	2				1	15	17
PENINSULA PLANNING DISTRICT 21	10	21	3	6							7	15
HAMPTON ROADS PLAN DISTRICT 23	44	46	18	11	4	2				1	22	32

NOTE: The Colonial Peninsula Area is the Aggregate of James City County, York County, Poquoson City, and Williamsburg City.

TABLE 10
RESIDENT TEENAGE HISPANIC BIRTHS BY NATIONAL ORIGIN AND SEX BY HEALTH DISTRICTS AND HEALTH SERVICE AREAS, MEDICAL EXAMINER DISTRICTS, HMO AND PERINATAL REGIONS, AND PLANNING DISTRICTS
VIRGINIA, 2013

HEALTH AREAS AND DISTRICTS, HMO AND PERINATAL REGIONS, AND PLANNING DISTRICTS	RESIDENT TEENAGE HISPANIC BIRTHS		TEENAGE MEXICAN HISPANIC BIRTHS		TEENAGE PUERTO RICAN HISPANIC BIRTHS		TEENAGE CUBAN HISPANIC BIRTHS		TEENAGE CENTRAL AND SOUTH AMERICAN HISPANIC		TEENAGE OTHER AND UNKNOWN HISPANIC	
	MALE	FEMALE	MALE	FEMALE	MALE	FEMALE	MALE	FEMALE	MALE	FEMALE	MALE	FEMALE
HEALTH DISTRICTS AND HEALTH SERVICE AREAS												
COMMONWEALTH OF VIRGINIA	433	444	96	107	45	36	4	3	267	274	21	24
HEALTH SERVICE AREA I	55	57	22	22	4	10			18	17	11	8
CENTRAL SHENANDOAH DISTRICT 6	18	19	10	8	1	6			6	3	1	2
LORD FAIRFAX DISTRICT 7	6	12	2	6	1	3			3	1		2
RAPPAHANNOCK DISTRICT 16	22	16	8	5	1	1			4	6	9	4
RAPPAHANNOCK/RAPIDAN DISTRICT 9	3	5		2					2	3	1	
THOMAS JEFFERSON DISTRICT 10	6	5	2	1	1				3	4		
HEALTH SERVICE AREA II	252	256	23	26	11	6	1		214	219	3	5
ALEXANDRIA CITY DISTRICT	18	19	1		1	1			15	16	1	2
ARLINGTON COUNTY DISTRICT	11	22	2	1					9	21		
FAIRFAX HEALTH DISTRICT	101	107	7	7	1	1			93	97		2
LOUDOUN COUNTY DISTRICT	26	22	1	2	2				23	20		
PRINCE WILLIAM HEALTH DISTRICT	96	86	12	16	7	4	1		74	65	2	1
HEALTH SERVICE AREA III	29	19	23	14	4	2	1			1	1	2
LENOWISCO DISTRICT 1												
CUMBERLAND PLATEAU DISTRICT 2												
MOUNT ROGERS DISTRICT 3	7	4	5	3	1		1					1
NEW RIVER VALLEY DISTRICT 4	3	2	2		1	1						1
ALLEGHANY HEALTH DISTRICT	3	1	2	1							1	
ROANOKE CITY DISTRICT	7	2	5	1	2					1		
CENTRAL VIRGINIA DISTRICT 11		1		1								
PITTSYLVANIA/DANVILLE DISTRICT	3	1	3	1								
WEST PIEDMONT HEALTH DISTRICT	6	8	6	7		1						
HEALTH SERVICE AREA IV	48	58	14	24	6	3		1	25	28	3	2
CHESTERFIELD HEALTH DISTRICT	18	24	1	8	2	2		1	13	12	2	1
CHICKAHOMINY HEALTH DISTRICT	2	1	1	1					1			
HENRICO COUNTY DISTRICT	7	10	3	3	1	1			2	6	1	
RICHMOND CITY DISTRICT	13	16	4	6					9	9		1
CRATER HEALTH DISTRICT	5	3	2	3	3							
PIEDMONT DISTRICT 14	2		2									
SOUTHSIDE DISTRICT 13	1	4	1	3						1		
HEALTH SERVICE AREA V	49	54	14	21	20	15	2	2	10	9	3	7
EASTERN SHORE DISTRICT 22	4	7	2	4		1			1	1	1	1
THREE RIVERS HEALTH DISTRICT	1	1	1	1								
HAMPTON CITY DISTRICT	1	3	1	1		1		1				
PENINSULA HEALTH DISTRICT	9	18	3	8	3	1	1	1	1	5	1	3
CHESAPEAKE CITY DISTRICT	10	2	1	1	7				2	1		
NORFOLK CITY DISTRICT	9	10	4	2	2	5			2	1	1	2
PORTSMOUTH CITY DISTRICT	1	1				1	1					
VIRGINIA BEACH CITY DISTRICT	13	12	2	4	8	6			3	1		1
WESTERN TIDEWATER DISTRICT	1								1			
NEWPORT NEWS CITY	6	15	1	7	3	1	1	1		3	1	3
COLONIAL PENINSULA AREA	3	3	2	1					1	2		
UNKNOWN VA CITY OR COUNTY												
MEDICAL EXAMINER DISTRICTS, HEALTH MAINTENANCE ORGANIZATION REGIONS, AND PERINATAL REGIONS												
MED 1 - WESTERN VIRGINIA	47	38	33	22	5	8	1		6	4	2	4
MED 2 - NORTHERN VIRGINIA	261	273	25	34	12	9	1		219	223	4	7
MED 3 - CENTRAL VIRGINIA	80	83	27	32	8	4		1	33	40	12	6
MED 4 - TIDEWATER VIRGINIA	45	50	11	19	20	15	2	2	9	7	3	7
HMO 1 - SOUTHWEST VIRGINIA	5	3	3	2	1		1					1
HMO 2 - ROANOKE AREA	25	19	21	14	3	2				2	1	1
HMO 3 - BLUE RIDGE AREA	31	39	13	17	3	9			13	9	2	4
HMO 4 - NORTHERN VIRGINIA	274	270	31	30	12	7	1		218	224	12	9
HMO 5 - CENTRAL VIRGINIA	49	60	14	24	6	3		1	26	30	3	2
HMO 6 - HAMPTON ROADS	49	53	14	20	20	15	2	2	10	9	3	7
PER 1 - SOUTHWESTERN	26	17	20	12	4	2	1			1	1	2
PER 2 - WEST CENTRAL	36	43	17	19	3	9			14	11	2	4
PER 3 - EAST CENTRAL	71	75	23	30	7	4		1	29	34	12	6
PER 4 - NORTHERN	252	256	23	26	11	6	1		214	219	3	5
PER 5 - EASTERN	48	53	13	20	20	15	2	2	10	9	3	7
PLANNING DISTRICTS NOT COTERMINOUS WITH HEALTH DISTRICTS												
ALLEGHANY/ROANOKE PLAN DISTRICT 5	10	3	7	2	2					1	1	
NORTHERN VIRGINIA PLAN DISTRICT 8	252	256	23	26	11	6	1		214	219	3	5
WEST PIEDMONT PLANNING DISTRICT 12	9	9	9	8		1						
RICHMOND REGIONAL PLAN DISTRICT 15	40	51	9	18	3	3		1	25	27	3	2
NORTHERN NECK PLANNING DISTRICT 17	1	1	1	1								
MIDDLE PENINSULA PLAN DISTRICT 18												
CRATER PLANNING DISTRICT 19	5	3	2	3	3							
SOUTHEASTERN VIRGINIA DISTRICT 20	34	25	7	7	17	12	1		8	3	1	3
PENINSULA PLANNING DISTRICT 21	10	21	4	9	3	2	1	2	1	5	1	3
HAMPTON ROADS PLAN DISTRICT 23	44	46	11	16	20	14	2	2	9	8	2	6

NOTE: The Colonial Peninsula Area is the Aggregate of James City County, York County, Poquoson City, and Williamsburg City.

TABLE 11
RESIDENT TEENAGE LOW WEIGHT LIVE BIRTHS AND VERY LOW WEIGHT BIRTHS AGES 10-19 BY RACE WITH PERCENTS OF RESIDENT TEENAGE TOTAL LIVE BIRTHS BY PLANNING DISTRICT AND CITY OR COUNTY
VIRGINIA, 2013

PLANNING DISTRICT AND CITY / COUNTY	LOW WEIGHT LIVE BIRTHS UNDER 2,500 GRAMS								VERY LOW WEIGHT LIVE BIRTHS UNDER 1,500 GRAMS							
	NUMBER OF LOW WEIGHT BIRTHS				PERCENT OF TOTAL BIRTHS				NUMBER OF VERY LOW WEIGHT BIRTHS				PERCENT OF TOTAL BIRTHS			
	TOTAL	WHITE	BLACK	OTHER	TOTAL	WHITE	BLACK	OTHER	TOTAL	WHITE	BLACK	OTHER	TOTAL	WHITE	BLACK	OTHER
COMMONWEALTH OF VIRGINIA	516	212	255	49	9.7	7.6	13.5	7.7	91	40	45	6	1.7	1.4	2.4	0.9
PLANNING DISTRICT 1	12	12			11.3	11.4			2	2			1.9	1.9		
LEE COUNTY	4	4			16.0	16.0										
SCOTT COUNTY																
WISE COUNTY	8	8			13.6	13.8			2	2			3.4	3.4		
NORTON CITY																
PLANNING DISTRICT 2	13	13			8.9	9.0										
BUCHANAN COUNTY	4	4			16.7	16.7										
DICKENSON COUNTY	3	3			15.0	15.0										
RUSSELL COUNTY	2	2			4.3	4.3										
TAZEWELL COUNTY	4	4			7.3	7.4										
PLANNING DISTRICT 3	21	21			9.6	10.2			1	1			0.5	0.5		
BLAND COUNTY																
CARROLL COUNTY	2	2			6.3	6.9			1	1			3.1	3.4		
GRAYSON COUNTY																
SMYTH COUNTY	3	3			8.8	8.8										
WASHINGTON COUNTY	10	10			19.2	20.0										
WYTHE COUNTY	4	4			10.8	12.1										
BRISTOL CITY	1	1			3.8	4.2										
GALAX CITY	1	1			6.3	7.7										
PLANNING DISTRICT 4	8	8			6.2	6.6			3	3			2.3	2.5		
FLOYD COUNTY	1	1			8.3	8.3			1	1			8.3	8.3		
GILES COUNTY	1	1			12.5	12.5										
MONTGOMERY COUNTY	6	6			10.7	11.3			2	2			3.6	3.8		
PULASKI COUNTY																
RADFORD CITY																
PLANNING DISTRICT 5	19	11	8		8.1	7.3	11.0		3	1	2		1.3	0.7	2.7	
ALLEGHANY COUNTY																
BOTETOURT COUNTY	2	2			16.7	16.7			1	1			8.3	8.3		
CRAIG COUNTY	1	1			10.0	10.0										
ROANOKE COUNTY	3	3			6.1	7.0										
COVINGTON CITY																
ROANOKE CITY	12	4	8		9.0	6.7	12.1		2		2		1.5		3.0	
SALEM CITY	1	1			5.3	7.1										
PLANNING DISTRICT 6	20	14	2	4	9.4	9.0	9.1	11.1	5	4	1		2.3	2.6	4.5	
AUGUSTA COUNTY	4	4			10.3	11.1										
BATH COUNTY	1	1			20.0	20.0										
HIGHLAND COUNTY																
ROCKBRIDGE COUNTY																
ROCKINGHAM COUNTY	3	2		1	5.4	4.1		16.7	1	1			1.8	2.0		
BUENA VISTA CITY																
HARRISONBURG CITY	6	1	2	3	11.1	5.9	22.2	10.7	1		1		1.9		11.1	
LEXINGTON CITY	3	3			42.9	42.9			2	2			28.6	28.6		
STAUNTON CITY																
WAYNESBORO CITY	3	3			13.0	16.7			1	1			4.3	5.6		
PLANNING DISTRICT 7	10	9	1		5.4	5.4	9.1		1	1			0.5	0.6		
CLARKE COUNTY																
FREDERICK COUNTY	1	1			2.1	2.5										
PAGE COUNTY	3	3			13.0	13.0										
SHENANDOAH COUNTY	2	2			4.7	4.7										
WARREN COUNTY	1	1			2.6	2.9										
WINCHESTER CITY	3	2	1		12.0	10.5	25.0		1	1			4.0	5.3		
PLANNING DISTRICT 8	59	26	11	22	7.1	6.7	8.3	7.1	11	7		4	1.3	1.8		1.3
ARLINGTON COUNTY	3	3			6.7	10.7										
FAIRFAX COUNTY	20	3	4	13	6.6	2.9	10.3	8.1								
LOUDOUN COUNTY	10	3	1	6	11.8	7.1	12.5	17.1	6	2		4	7.1	4.8		11.4
PRINCE WILLIAM COUNTY	17	10	4	3	6.2	6.7	6.9	4.5	3	3			1.1	2.0		
ALEXANDRIA CITY	3	2	1		5.0	8.3	6.7									
FAIRFAX CITY	1	1			12.5	25.0										
FALLS CHURCH CITY																
MANASSAS CITY	5	4	1		10.0	11.1	16.7		2	2			4.0	5.6		
MANASSAS PARK CITY																
PLANNING DISTRICT 9	9	4	5		10.0	6.3	22.7		1		1		1.1		4.5	
CULPEPER COUNTY	4	1	3		12.1	4.5	30.0									
FAUQUIER COUNTY	1	1			3.8	5.3										
MADISON COUNTY																
ORANGE COUNTY	4	2	2		15.4	10.5	33.3		1		1		3.8		16.7	
RAPPAHANNOCK COUNTY																
PLANNING DISTRICT 10	10	4	6		8.9	5.6	23.1									
ALBEMARLE COUNTY	3	1	2		9.4	5.0	33.3									
FLUVANNA COUNTY	2	1	1		16.7	16.7	25.0									
GREENE COUNTY	1	1			10.0	10.0										
LOUISA COUNTY	1	1			4.0	5.3										
NELSON COUNTY																
CHARLOTTESVILLE CITY	3		3		12.5		25.0									
PLANNING DISTRICT 11	16	9	7		9.1	7.7	12.5		6	5	1		3.4	4.3	1.8	
AMHERST COUNTY	2	2			8.3	9.5										
APPOMATTOX COUNTY																
BEDFORD COUNTY	7	4	3		18.4	12.9	50.0		2	2			5.3	6.5		
CAMPBELL COUNTY	2	1	1		5.6	3.8	11.1		1	1			2.8	3.8		
BEDFORD CITY																
LYNCHBURG CITY	5	2	3		7.6	7.1	8.1		3	2	1		4.5	7.1	2.7	

NOTE: AS OF JULY 1, 2013, BEDFORD CITY WAS DISINCORPORATED AND MERGED INTO BEDFORD COUNTY. NUMBERS IN BEDFORD CITY REFLECT THE FIRST 6 MONTHS OF THE YEAR.

[continued]

TABLE 11
RESIDENT TEENAGE LOW WEIGHT LIVE BIRTHS AND VERY LOW WEIGHT BIRTHS AGES 10-19 BY RACE WITH PERCENTS OF RESIDENT TEENAGE TOTAL LIVE BIRTHS BY PLANNING DISTRICT AND CITY OR COUNTY
VIRGINIA, 2013

PLANNING DISTRICT AND CITY / COUNTY	LOW WEIGHT LIVE BIRTHS UNDER 2,500 GRAMS								VERY LOW WEIGHT LIVE BIRTHS UNDER 1,500 GRAMS							
	NUMBER OF LOW WEIGHT BIRTHS				PERCENT OF TOTAL BIRTHS				NUMBER OF VERY LOW WEIGHT BIRTHS				PERCENT OF TOTAL BIRTHS			
	TOTAL	WHITE	BLACK	OTHER	TOTAL	WHITE	BLACK	OTHER	TOTAL	WHITE	BLACK	OTHER	TOTAL	WHITE	BLACK	OTHER
COMMONWEALTH OF VIRGINIA	516	212	255	49	9.7	7.6	13.5	7.7	91	40	45	6	1.7	1.4	2.4	0.9
PLANNING DISTRICT 12	27	15	9	3	12.2	11.2	12.2	23.1	6	5	1		2.7	3.7	1.4	
FRANKLIN COUNTY	4	2	2		10.5	5.7	66.7		1	1			2.6	2.9		
HENRY COUNTY	8	8			15.4	18.6			1	1			1.9	2.3		
PATRICK COUNTY																
PITTSYLVANIA COUNTY	5	2	1	2	13.9	9.5	9.1	50.0	2	2			5.6	9.5		
DANVILLE CITY	4	1	3		6.3	6.3	6.8		1		1		1.6		2.3	
MARTINSVILLE CITY	6	2	3	1	33.3	28.6	33.3	50.0	1	1			5.6	14.3		
PLANNING DISTRICT 13	8	1	7		9.0	2.4	14.9									
BRUNSWICK COUNTY	1		1		7.1		10.0									
HALIFAX COUNTY	5		5		9.6		20.8									
MECKLENBURG COUNTY	2	1	1		8.7	10.0	7.7									
PLANNING DISTRICT 14	5	2	2	1	7.7	4.7	9.5	100.0								
AMELIA COUNTY	1		1		11.1		50.0									
BUCKINGHAM COUNTY																
CHARLOTTE COUNTY	1	1			6.7	8.3										
CUMBERLAND COUNTY																
LUNENBURG COUNTY																
NOTTOWAY COUNTY	3	1	1	1	21.4	14.3	16.7	100.0								
PRINCE EDWARD COUNTY																
PLANNING DISTRICT 15	68	21	42	5	10.2	9.3	11.1	8.1	17	4	12	1	2.5	1.8	3.2	1.6
CHARLES CITY COUNTY																
CHESTERFIELD COUNTY	15	9	3	3	9.4	10.8	5.7	12.5	5	2	2	1	3.1	2.4	3.8	4.2
GOOCHLAND COUNTY	1		1		14.3		50.0									
HANOVER COUNTY	3	2	1		6.7	6.3	9.1		2	1	1		4.4	3.1	9.1	
HENRICO COUNTY	15	6	8	1	9.6	10.5	9.3	7.7	1		1		0.6		1.2	
NEW KENT COUNTY	1		1		10.0		50.0									
POWHATAN COUNTY	2	2			20.0	20.0										
RICHMOND CITY	31	2	28	1	11.2	6.1	12.4	5.3	9	1	8		3.2	3.0	3.5	
PLANNING DISTRICT 16	13	4	7	2	5.9	2.7	14.0	8.3	2		2		0.9		4.0	
CAROLINE COUNTY	1		1		3.6		20.0									
KING GEORGE COUNTY	2	1	1		14.3	8.3	50.0		1		1		7.1		50.0	
SPOTSYLVANIA COUNTY	3	1	2		3.2	1.5	9.5									
STAFFORD COUNTY	6	1	3	2	10.2	2.7	21.4	25.0	1		1		1.7		7.1	
FREDERICKSBURG CITY	1	1			3.8	8.3										
PLANNING DISTRICT 17	5		5		11.9		19.2									
LANCASTER COUNTY	1		1		12.5		14.3									
NORTHUMBERLAND COUNTY	2		2		22.2		28.6									
RICHMOND COUNTY																
WESTMORELAND COUNTY	2		2		10.0		18.2									
PLANNING DISTRICT 18	9	6	3		15.8	14.0	25.0		2	2			3.5	4.7		
ESSEX COUNTY	1	1			16.7	50.0										
GLOUCESTER COUNTY	4	4			19.0	20.0			2	2			9.5	10.0		
KING AND QUEEN COUNTY																
KING WILLIAM COUNTY	2		2		20.0		66.7									
MATHEWS COUNTY	1		1		33.3		100.0									
MIDDLESEX COUNTY	1	1			10.0	12.5										
PLANNING DISTRICT 19	27	8	17	2	13.2	12.1	13.6	14.3	2	2			1.0	3.0		
DINWIDDIE COUNTY	3	2	1		18.8	20.0	16.7									
GREENSVILLE COUNTY	2	1	1		11.8	14.3	10.0									
PRINCE GEORGE COUNTY	1	1			5.3	14.3										
SURRY COUNTY																
SUSSEX COUNTY	1		1		8.3		12.5									
COLONIAL HEIGHTS CITY	6	2	4		31.6	16.7	57.1		1	1			5.3	8.3		
EMPORIA CITY																
HOPEWELL CITY	4	1	3		11.4	8.3	14.3		1	1			2.9	8.3		
PETERSBURG CITY	10	1	7	2	13.0	6.7	13.0	25.0								
PLANNING DISTRICT 20	109	16	87	6	12.4	6.3	16.1	7.2	19	2	16	1	2.2	0.8	3.0	1.2
ISLE OF WIGHT COUNTY																
SOUTHAMPTON COUNTY																
CHESAPEAKE CITY	10	1	8	1	7.6	2.4	10.3	9.1	1		1		0.8		1.3	
FRANKLIN CITY	4	2	2		21.1	40.0	14.3		1		1		5.3		7.1	
NORFOLK CITY	48	4	40	4	17.3	8.2	20.1	13.8	8		8		2.9		4.0	
PORTSMOUTH CITY	13	1	12		10.1	4.0	12.1		1		1		0.8		1.0	
SUFFOLK CITY	8		8		13.3		17.0		2		2		3.3		4.3	
VIRGINIA BEACH CITY	26	8	17	1	10.6	7.0	18.1	2.7	6	2	3	1	2.4	1.7	3.2	2.7
PLANNING DISTRICT 21	47	8	35	4	12.0	7.1	14.8	9.3	10	1	9		2.6	0.9	3.8	
JAMES CITY COUNTY	3	3			9.1	16.7			1	1			3.0	5.6		
YORK COUNTY	3		3		17.6		33.3		1		1		5.9		11.1	
HAMPTON CITY	14	1	13		11.5	2.9	15.9		4		4		3.3		4.9	
NEWPORT NEWS CITY	27	4	19	4	13.0	8.5	14.5	13.3	4		4		1.9		3.1	
POQUOSON CITY																
WILLIAMSBURG CITY																
PLANNING DISTRICT 22	1		1		2.8		6.3									
ACCOMACK COUNTY	1		1		4.3		9.1									
NORTHAMPTON COUNTY																
PLANNING DISTRICT 23	156	24	122	10	12.3	6.5	15.7	7.9	29	3	25	1	2.3	0.8	3.2	0.8
UNKNOWN VA CITY OR COUNTY																

NOTE: PLANNING DISTRICT 23, THE HAMPTON ROADS PLANNING DISTRICT, IS THE AGGREGATE OF PLANNING DISTRICTS 20 AND 21.

TABLE 12
RESIDENT TEENAGE PLURAL LIVE BIRTHS AND BIRTHS WITH ONE OR MORE CONGENITAL ANOMALY AGES 10-19 BY RACE WITH PERCENTS OF RESIDENT TEENAGE TOTAL LIVE BIRTHS BY PLANNING DISTRICT AND CITY OR COUNTY
VIRGINIA, 2013

PLANNING DISTRICT AND CITY / COUNTY	TEENAGE PLURAL LIVE BIRTHS								LIVE BIRTHS WITH ONE OR MORE CONGENITAL ANOMALY							
	NUMBER OF PLURAL LIVE BIRTHS				PERCENT OF TOTAL BIRTHS				NUMBER OF BIRTHS WITH ANOMALIES				PERCENT OF TOTAL BIRTHS			
	TOTAL	WHITE	BLACK	OTHER	TOTAL	WHITE	BLACK	OTHER	TOTAL	WHITE	BLACK	OTHER	TOTAL	WHITE	BLACK	OTHER
COMMONWEALTH OF VIRGINIA	100	43	49	8	1.9	1.5	2.6	1.3	57	36	16	5	1.1	1.3	0.8	0.8
PLANNING DISTRICT 1									2	2			1.9	1.9		
LEE COUNTY									1	1			4.0	4.0		
SCOTT COUNTY									1	1			5.3	5.3		
WISE COUNTY																
NORTON CITY																
PLANNING DISTRICT 2									3	3			2.1	2.1		
BUCHANAN COUNTY									1	1			4.2	4.2		
DICKENSON COUNTY																
RUSSELL COUNTY									1	1			2.1	2.1		
TAZEWELL COUNTY									1	1			1.8	1.9		
PLANNING DISTRICT 3	2	2			0.9	1.0			7	7			3.2	3.4		
BLAND COUNTY																
CARROLL COUNTY	2	2			6.3	6.9			1	1			3.1	3.4		
GRAYSON COUNTY									1	1			5.0	5.0		
SMYTH COUNTY									2	2			5.9	5.9		
WASHINGTON COUNTY									3	3			5.8	6.0		
WYTHE COUNTY																
BRISTOL CITY																
GALAX CITY																
PLANNING DISTRICT 4																
FLOYD COUNTY																
GILES COUNTY																
MONTGOMERY COUNTY																
PULASKI COUNTY																
RADFORD CITY																
PLANNING DISTRICT 5	1	1			0.4	0.7										
ALLEGHANY COUNTY																
BOTETOURT COUNTY																
CRAIG COUNTY																
ROANOKE COUNTY	1	1			2.0	2.3										
COVINGTON CITY																
ROANOKE CITY																
SALEM CITY																
PLANNING DISTRICT 6	6	6			2.8	3.9			5	5			2.3	3.2		
AUGUSTA COUNTY	4	4			10.3	11.1										
BATH COUNTY																
HIGHLAND COUNTY																
ROCKBRIDGE COUNTY																
ROCKINGHAM COUNTY									3	3			5.4	6.1		
BUENA VISTA CITY																
HARRISONBURG CITY									2	2			3.7	11.8		
LEXINGTON CITY	2	2			28.6	28.6										
STAUNTON CITY																
WAYNESBORO CITY																
PLANNING DISTRICT 7	2	2			1.1	1.2			2	2			1.1	1.2		
CLARKE COUNTY																
FREDERICK COUNTY									1	1			2.1	2.5		
PAGE COUNTY																
SHENANDOAH COUNTY	2	2			4.7	4.7										
WARREN COUNTY																
WINCHESTER CITY									1	1			4.0	5.3		
PLANNING DISTRICT 8	14	8	2	4	1.7	2.1	1.5	1.3	6	3	1	2	0.7	0.8	0.8	0.6
ARLINGTON COUNTY	4	4			8.9	14.3										
FAIRFAX COUNTY	4			4	1.3			2.5	1	1			0.3	1.0		
LOUDOUN COUNTY	2		2		2.4		25.0		2	1		1	2.4	2.4		2.9
PRINCE WILLIAM COUNTY	2	2			0.7	1.3			2		1	1	0.7		1.7	1.5
ALEXANDRIA CITY									1	1			1.7	4.2		
FAIRFAX CITY																
FALLS CHURCH CITY																
MANASSAS CITY	2	2			4.0	5.6										
MANASSAS PARK CITY																
PLANNING DISTRICT 9									4	2	1	1	4.4	3.1	4.5	25.0
CULPEPER COUNTY									1		1		3.0		10.0	
FAUQUIER COUNTY									1			1	3.8			50.0
MADISON COUNTY																
ORANGE COUNTY									2	2			7.7	10.5		
RAPPAHANNOCK COUNTY																
PLANNING DISTRICT 10									2	1		1	1.8	1.4		7.1
ALBEMARLE COUNTY																
FLUVANNA COUNTY																
GREENE COUNTY																
LOUISA COUNTY																
NELSON COUNTY																
CHARLOTTESVILLE CITY									2	1		1	8.3	11.1		33.3
PLANNING DISTRICT 11	2	2			1.1	1.7			3	3			1.7	2.6		
AMHERST COUNTY																
APPOMATTOX COUNTY																
BEDFORD COUNTY	2	2			5.3	6.5			2	2			5.3	6.5		
CAMPBELL COUNTY																
BEDFORD CITY																
LYNCHBURG CITY									1	1			1.5	3.6		

NOTE: AS OF JULY 1, 2013, BEDFORD CITY WAS DISINCORPORATED AND MERGED INTO BEDFORD COUNTY. NUMBERS IN BEDFORD CITY REFLECT THE FIRST 6 MONTHS OF THE YEAR.

[continued]

TABLE 12
RESIDENT TEENAGE PLURAL LIVE BIRTHS AND BIRTHS WITH ONE OR MORE CONGENITAL ANOMALY AGES 10-19 BY RACE WITH PERCENTS OF RESIDENT TEENAGE TOTAL LIVE BIRTHS BY PLANNING DISTRICT AND CITY OR COUNTY
VIRGINIA, 2013

PLANNING DISTRICT AND CITY / COUNTY	TEENAGE PLURAL LIVE BIRTHS								LIVE BIRTHS WITH ONE OR MORE CONGENITAL ANOMALY							
	NUMBER OF PLURAL LIVE BIRTHS				PERCENT OF TOTAL BIRTHS				NUMBER OF BIRTHS WITH ANOMALIES				PERCENT OF TOTAL BIRTHS			
	TOTAL	WHITE	BLACK	OTHER	TOTAL	WHITE	BLACK	OTHER	TOTAL	WHITE	BLACK	OTHER	TOTAL	WHITE	BLACK	OTHER
COMMONWEALTH OF VIRGINIA	100	43	49	8	1.9	1.5	2.6	1.3	57	36	16	5	1.1	1.3	0.8	0.8
PLANNING DISTRICT 12	6	4		2	2.7	3.0		15.4	6	3	3		2.7	2.2	4.1	
FRANKLIN COUNTY	2	2			5.3	5.7										
HENRY COUNTY	2	2			3.8	4.7			1		1		1.9		14.3	
PATRICK COUNTY																
PITTSYLVANIA COUNTY	2			2	5.6			50.0	2	2			5.6	9.5		
DANVILLE CITY									3	1	2		4.7	6.3	4.5	
MARTINSVILLE CITY																
PLANNING DISTRICT 13	4	2	2		4.5	4.9	4.3		2	1	1		2.2	2.4	2.1	
BRUNSWICK COUNTY																
HALIFAX COUNTY	4	2	2		7.7	7.1	8.3		2	1	1		3.8	3.6	4.2	
MECKLENBURG COUNTY																
PLANNING DISTRICT 14																
AMELIA COUNTY																
BUCKINGHAM COUNTY																
CHARLOTTE COUNTY																
CUMBERLAND COUNTY																
LUNENBURG COUNTY																
NOTTOWAY COUNTY																
PRINCE EDWARD COUNTY																
PLANNING DISTRICT 15	20	8	12		3.0	3.5	3.2		2	1	1		0.3	0.4	0.3	
CHARLES CITY COUNTY																
CHESTERFIELD COUNTY	10	8	2		6.3	9.6	3.8									
GOOCHLAND COUNTY																
HANOVER COUNTY																
HENRICO COUNTY	4		4		2.6		4.7									
NEW KENT COUNTY																
POWHATAN COUNTY																
RICHMOND CITY	6		6		2.2		2.7		2	1	1		0.7	3.0	0.4	
PLANNING DISTRICT 16									1	1			0.5	0.7		
CAROLINE COUNTY																
KING GEORGE COUNTY																
SPOTSYLVANIA COUNTY																
STAFFORD COUNTY									1	1			1.7	2.7		
FREDERICKSBURG CITY																
PLANNING DISTRICT 17																
LANCASTER COUNTY																
NORTHUMBERLAND COUNTY																
RICHMOND COUNTY																
WESTMORELAND COUNTY																
PLANNING DISTRICT 18	2	2			3.5	4.7										
ESSEX COUNTY																
GLOUCESTER COUNTY	2	2			9.5	10.0										
KING AND QUEEN COUNTY																
KING WILLIAM COUNTY																
MATHEWS COUNTY																
MIDDLESEX COUNTY																
PLANNING DISTRICT 19	2		2		1.0		1.6		2		2		1.0		1.6	
DINWIDDIE COUNTY																
GREENSVILLE COUNTY																
PRINCE GEORGE COUNTY																
SURRY COUNTY																
SUSSEX COUNTY									1		1		8.3		12.5	
COLONIAL HEIGHTS CITY																
EMPORIA CITY																
HOPEWELL CITY																
PETERSBURG CITY	2		2		2.6		3.7		1		1		1.3		1.9	
PLANNING DISTRICT 20	23	2	19	2	2.6	0.8	3.5	2.4	6	2	3	1	0.7	0.8	0.6	1.2
ISLE OF WIGHT COUNTY																
SOUTHAMPTON COUNTY																
CHESAPEAKE CITY	2		2		1.5		2.6		1		1		0.8		1.3	
FRANKLIN CITY																
NORFOLK CITY	11		9	2	4.0		4.5	6.9	2		1	1	0.7		0.5	3.4
PORTSMOUTH CITY	2		2		1.6		2.0		1		1		0.8		1.0	
SUFFOLK CITY																
VIRGINIA BEACH CITY	8	2	6		3.3	1.7	6.4		2	2			0.8	1.7		
PLANNING DISTRICT 21	16	4	12		4.1	3.6	5.1		4		4		1.0		1.7	
JAMES CITY COUNTY	2	2			6.1	11.1			1		1		3.0		10.0	
YORK COUNTY	2		2		11.8		22.2									
HAMPTON CITY	6		6		4.9		7.3		2		2		1.6		2.4	
NEWPORT NEWS CITY	6	2	4		2.9	4.3	3.1		1		1		0.5		0.8	
POQUOSON CITY																
WILLIAMSBURG CITY																
PLANNING DISTRICT 22																
ACCOMACK COUNTY																
NORTHAMPTON COUNTY																
PLANNING DISTRICT 23	39	6	31	2	3.1	1.6	4.0	1.6	10	2	7	1	0.8	0.5	0.9	0.8
UNKNOWN VA CITY OR COUNTY																

NOTE: PLANNING DISTRICT 23, THE HAMPTON ROADS PLANNING DISTRICT, IS THE AGGREGATE OF PLANNING DISTRICTS 20 AND 21.

TABLE 13
RESIDENT TEENAGE LIVE BIRTHS AGES 10-19 BY TRIMESTER PRENATAL CARE BEGAN WITH PERCENTS TRIMESTER CARE BEGAN OF TOTAL TEENAGE BIRTHS BY PLANNING DISTRICT AND CITY OR COUNTY
VIRGINIA, 2013

PLANNING DISTRICT AND CITY / COUNTY	RESIDENT TEENAGE BIRTHS	TRIMESTER CARE BEGAN					PERCENT BEGINNING CARE IN			
		FIRST 13 WEEKS	SECOND 14 WEEKS	THIRD 13 WEEKS	NO CARE	CARE UNKNOWN	FIRST 13 WEEKS	SECOND 14 WEEKS	THIRD 13 WEEKS	NO CARE
COMMONWEALTH OF VIRGINIA	5,316	3,838	1,020	225	81	152	72.2	19.2	4.2	1.5
PLANNING DISTRICT 1	106	54	13	3	1	35	50.9	12.3	2.8	0.9
LEE COUNTY	25	13	3			9	52.0	12.0		
SCOTT COUNTY	19	4			1	14	21.1			5.3
WISE COUNTY	59	35	9	3		12	59.3	15.3	5.1	
NORTON CITY	3	2	1				66.7	33.3		
PLANNING DISTRICT 2	146	110	17	3		16	75.3	11.6	2.1	
BUCHANAN COUNTY	24	20	1			3	83.3	4.2		
DICKENSON COUNTY	20	10	2	2		6	50.0	10.0	10.0	
RUSSELL COUNTY	47	39	4			4	83.0	8.5		
TAZEWELL COUNTY	55	41	10	1		3	74.5	18.2	1.8	
PLANNING DISTRICT 3	219	134	32	3	1	49	61.2	14.6	1.4	0.5
BLAND COUNTY	2		2					100.0		
CARROLL COUNTY	32	17	7	1		7	53.1	21.9	3.1	
GRAYSON COUNTY	20	12	5	1		2	60.0	25.0	5.0	
SMYTH COUNTY	34	28	4			2	82.4	11.8		
WASHINGTON COUNTY	52	32	2	1	1	16	61.5	3.8	1.9	1.9
WYTHE COUNTY	37	30	7				81.1	18.9		
BRISTOL CITY	26	5				21	19.2			
GALAX CITY	16	10	5			1	62.5	31.3		
PLANNING DISTRICT 4	130	113	14	1	2		86.9	10.8	0.8	1.5
FLOYD COUNTY	12	10	2				83.3	16.7		
GILES COUNTY	8	7	1				87.5	12.5		
MONTGOMERY COUNTY	56	49	6	1			87.5	10.7	1.8	
PULASKI COUNTY	40	34	5		1		85.0	12.5		2.5
RADFORD CITY	14	13			1		92.9			7.1
PLANNING DISTRICT 5	235	211	22	2			89.8	9.4	0.9	
ALLEGHANY COUNTY	7	7					100.0			
BOTETOURT COUNTY	12	11	1				91.7	8.3		
CRAIG COUNTY	10	10					100.0			
ROANOKE COUNTY	49	42	6	1			85.7	12.2	2.0	
COVINGTON CITY	5	3	1	1			60.0	20.0	20.0	
ROANOKE CITY	133	122	11				91.7	8.3		
SALEM CITY	19	16	3				84.2	15.8		
PLANNING DISTRICT 6	213	133	68	9	2	1	62.4	31.9	4.2	0.9
AUGUSTA COUNTY	39	27	10	2			69.2	25.6	5.1	
BATH COUNTY	5	3	2				60.0	40.0		
HIGHLAND COUNTY										
ROCKBRIDGE COUNTY	7	4	3				57.1	42.9		
ROCKINGHAM COUNTY	56	30	22	2	1	1	53.6	39.3	3.6	1.8
BUENA VISTA CITY	4	1	3				25.0	75.0		
HARRISONBURG CITY	54	35	16	2	1		64.8	29.6	3.7	1.9
LEXINGTON CITY	7	5	2				71.4	28.6		
STAUNTON CITY	18	11	6	1			61.1	33.3	5.6	
WAYNESBORO CITY	23	17	4	2			73.9	17.4	8.7	
PLANNING DISTRICT 7	184	129	46	6		3	70.1	25.0	3.3	
CLARKE COUNTY	7	5		1		1	71.4		14.3	
FREDERICK COUNTY	47	30	12	4		1	63.8	25.5	8.5	
PAGE COUNTY	23	16	7				69.6	30.4		
SHENANDOAH COUNTY	43	32	11				74.4	25.6		
WARREN COUNTY	39	27	11	1			69.2	28.2	2.6	
WINCHESTER CITY	25	19	5			1	76.0	20.0		
PLANNING DISTRICT 8	830	497	215	80	24	14	59.9	25.9	9.6	2.9
ARLINGTON COUNTY	45	19	13	10	1	2	42.2	28.9	22.2	2.2
FAIRFAX COUNTY	304	188	78	33	2	3	61.8	25.7	10.9	0.7
LOUDOUN COUNTY	85	56	18	8	1	2	65.9	21.2	9.4	1.2
PRINCE WILLIAM COUNTY	275	159	75	21	15	5	57.8	27.3	7.6	5.5
ALEXANDRIA CITY	60	35	16	4	3	2	58.3	26.7	6.7	5.0
FAIRFAX CITY	8	6	2				75.0	25.0		
FALLS CHURCH CITY	2		2					100.0		
MANASSAS CITY	50	34	10	4	2		68.0	20.0	8.0	4.0
MANASSAS PARK CITY	1		1					100.0		
PLANNING DISTRICT 9	90	65	20	5			72.2	22.2	5.6	
CULPEPER COUNTY	33	25	8				75.8	24.2		
FAUQUIER COUNTY	26	19	5	2			73.1	19.2	7.7	
MADISON COUNTY	4	1	2	1			25.0	50.0	25.0	
ORANGE COUNTY	26	19	5	2			73.1	19.2	7.7	
RAPPAHANNOCK COUNTY	1	1					100.0			
PLANNING DISTRICT 10	112	80	24	6	2		71.4	21.4	5.4	1.8
ALBEMARLE COUNTY	32	25	6	1			78.1	18.8	3.1	
FLUVANNA COUNTY	12	11			1		91.7			8.3
GREENE COUNTY	10	6	3		1		60.0	30.0		10.0
LOUISA COUNTY	25	20	4	1			80.0	16.0	4.0	
NELSON COUNTY	9	5	3	1			55.6	33.3	11.1	
CHARLOTTESVILLE CITY	24	13	8	3			54.2	33.3	12.5	
PLANNING DISTRICT 11	176	150	23	1	2		85.2	13.1	0.6	1.1
AMHERST COUNTY	24	20	3		1		83.3	12.5		4.2
APPOMATTOX COUNTY	11	9	2				81.8	18.2		
BEDFORD COUNTY	38	30	7		1		78.9	18.4		2.6
CAMPBELL COUNTY	36	34	2				94.4	5.6		
BEDFORD CITY	1	1					100.0			
LYNCHBURG CITY	66	56	9	1			84.8	13.6	1.5	

NOTE: AS OF JULY 1, 2013, BEDFORD CITY WAS DISINCORPORATED AND MERGED INTO BEDFORD COUNTY. NUMBERS IN BEDFORD CITY REFLECT THE FIRST 6 MONTHS OF THE YEAR.

[continued]

TABLE 13
RESIDENT TEENAGE LIVE BIRTHS AGES 10-19 BY TRIMESTER PRENATAL CARE BEGAN WITH PERCENTS TRIMESTER CARE BEGAN OF TOTAL TEENAGE BIRTHS BY PLANNING DISTRICT AND CITY OR COUNTY
VIRGINIA, 2013

PLANNING DISTRICT AND CITY / COUNTY	RESIDENT TEENAGE BIRTHS	TRIMESTER CARE BEGAN					PERCENT BEGINNING CARE IN			
		FIRST 13 WEEKS	SECOND 14 WEEKS	THIRD 13 WEEKS	NO CARE	CARE UNKNOWN	FIRST 13 WEEKS	SECOND 14 WEEKS	THIRD 13 WEEKS	NO CARE
COMMONWEALTH OF VIRGINIA	5,316	3,838	1,020	225	81	152	72.2	19.2	4.2	1.5
PLANNING DISTRICT 12	221	161	33	5	3	19	72.9	14.9	2.3	1.4
FRANKLIN COUNTY	38	36	1	1			94.7	2.6	2.6	
HENRY COUNTY	52	33	8		2	9	63.5	15.4		3.8
PATRICK COUNTY	13	2	2			9	15.4	15.4		
PITTSYLVANIA COUNTY	36	34	1	1			94.4	2.8	2.8	
DANVILLE CITY	64	45	15	3	1		70.3	23.4	4.7	1.6
MARTINSVILLE CITY	18	11	6			1	61.1	33.3		
PLANNING DISTRICT 13	89	61	24	2		2	68.5	27.0	2.2	
BRUNSWICK COUNTY	14	9	2	2		1	64.3	14.3	14.3	
HALIFAX COUNTY	52	38	14				73.1	26.9		
MECKLENBURG COUNTY	23	14	8			1	60.9	34.8		
PLANNING DISTRICT 14	65	49	11	5			75.4	16.9	7.7	
AMELIA COUNTY	9	9					100.0			
BUCKINGHAM COUNTY	5	3	1	1			60.0	20.0	20.0	
CHARLOTTE COUNTY	15	10	5				66.7	33.3		
CUMBERLAND COUNTY	3	3					100.0			
LUNENBURG COUNTY	7	6		1			85.7		14.3	
NOTTOWAY COUNTY	14	12	1	1			85.7	7.1	7.1	
PRINCE EDWARD COUNTY	12	6	4	2			50.0	33.3	16.7	
PLANNING DISTRICT 15	668	553	89	19	5	2	82.8	13.3	2.8	0.7
CHARLES CITY COUNTY	2	1	1				50.0	50.0		
CHESTERFIELD COUNTY	160	143	13	3		1	89.4	8.1	1.9	
GOOCHLAND COUNTY	7	4	2		1		57.1	28.6		14.3
HANOVER COUNTY	45	38	6		1		84.4	13.3		2.2
HENRICO COUNTY	156	124	21	9	1	1	79.5	13.5	5.8	0.6
NEW KENT COUNTY	10	7	2	1			70.0	20.0	10.0	
POWHATAN COUNTY	10	10					100.0			
RICHMOND CITY	278	226	44	6	2		81.3	15.8	2.2	0.7
PLANNING DISTRICT 16	221	164	47	9		1	74.2	21.3	4.1	
CAROLINE COUNTY	28	24	2	2			85.7	7.1	7.1	
KING GEORGE COUNTY	14	11	3				78.6	21.4		
SPOTSYLVANIA COUNTY	94	68	23	3			72.3	24.5	3.2	
STAFFORD COUNTY	59	43	12	3		1	72.9	20.3	5.1	
FREDERICKSBURG CITY	26	18	7	1			69.2	26.9	3.8	
PLANNING DISTRICT 17	42	25	11	5	1		59.5	26.2	11.9	2.4
LANCASTER COUNTY	8	4		3	1		50.0		37.5	12.5
NORTHUMBERLAND COUNTY	9	4	5				44.4	55.6		
RICHMOND COUNTY	5	2	3				40.0	60.0		
WESTMORELAND COUNTY	20	15	3	2			75.0	15.0	10.0	
PLANNING DISTRICT 18	57	37	14	3	3		64.9	24.6	5.3	5.3
ESSEX COUNTY	6	5	1				83.3	16.7		
GLOUCESTER COUNTY	21	16	1	2	2		76.2	4.8	9.5	9.5
KING AND QUEEN COUNTY	7	2	5				28.6	71.4		
KING WILLIAM COUNTY	10	4	4	1	1		40.0	40.0	10.0	10.0
MATHEWS COUNTY	3	3					100.0			
MIDDLESEX COUNTY	10	7	3				70.0	30.0		
PLANNING DISTRICT 19	205	147	42	10	2	4	71.7	20.5	4.9	1.0
DINWIDDIE COUNTY	16	14	2				87.5	12.5		
GREENSVILLE COUNTY	17	9	2	1	1	4	52.9	11.8	5.9	5.9
PRINCE GEORGE COUNTY	19	16	2	1			84.2	10.5	5.3	
SURRY COUNTY	2	2					100.0			
SUSSEX COUNTY	12	8	3	1			66.7	25.0	8.3	
COLONIAL HEIGHTS CITY	19	16	3				84.2	15.8		
EMPORIA CITY	8	4	4				50.0	50.0		
HOPEWELL CITY	35	27	8				77.1	22.9		
PETERSBURG CITY	77	51	18	7	1		66.2	23.4	9.1	1.3
PLANNING DISTRICT 20	880	619	205	34	17	5	70.3	23.3	3.9	1.9
ISLE OF WIGHT COUNTY	14	11	1	2			78.6	7.1	14.3	
SOUTHAMPTON COUNTY	4	4					100.0			
CHESAPEAKE CITY	131	99	29	2	1		75.6	22.1	1.5	0.8
FRANKLIN CITY	19	16	3				84.2	15.8		
NORFOLK CITY	277	200	64	6	6	1	72.2	23.1	2.2	2.2
PORTSMOUTH CITY	129	84	40	5			65.1	31.0	3.9	
SUFFOLK CITY	60	38	19	3			63.3	31.7	5.0	
VIRGINIA BEACH CITY	246	167	49	16	10	4	67.9	19.9	6.5	4.1
PLANNING DISTRICT 21	391	322	40	12	16	1	82.4	10.2	3.1	4.1
JAMES CITY COUNTY	33	25	4	3	1		75.8	12.1	9.1	3.0
YORK COUNTY	17	14	1	1	1		82.4	5.9	5.9	5.9
HAMPTON CITY	122	108	7	3	4		88.5	5.7	2.5	3.3
NEWPORT NEWS CITY	208	166	26	5	10	1	79.8	12.5	2.4	4.8
POQUOSON CITY	5	5					100.0			
WILLIAMSBURG CITY	6	4	2				66.7	33.3		
PLANNING DISTRICT 22	36	24	10	2			66.7	27.8	5.6	
ACCOMACK COUNTY	23	14	7	2			60.9	30.4	8.7	
NORTHAMPTON COUNTY	13	10	3				76.9	23.1		
PLANNING DISTRICT 23	1,271	941	245	46	33	6	74.0	19.3	3.6	2.6
UNKNOWN VA CITY OR COUNTY										

NOTE: PLANNING DISTRICT 23, THE HAMPTON ROADS PLANNING DISTRICT, IS THE AGGREGATE OF PLANNING DISTRICTS 20 AND 21.

TABLE 14
RESIDENT TEENAGE LIVE BIRTHS BY NUMBER OF PRENATAL VISITS WITH PERCENTS PRENATAL VISITS OF TOTAL TEENAGE BIRTHS BY PLANNING DISTRICT AND CITY OR COUNTY
VIRGINIA, 2013

PLANNING DISTRICT AND CITY / COUNTY	RESIDENT TEENAGE BIRTHS	NUMBER OF TEENAGE PRENATAL VISITS					PERCENT PRENATAL VISITS OF TOTAL BIRTHS				
		NO VISITS	1-9 VISITS	10-14 VISITS	15 UP VISITS	VISITS UNKNOWN	NO VISITS	1-9 VISITS	10-14 VISITS	15 UP VISITS	VISITS UNKNOWN
COMMONWEALTH OF VIRGINIA	5,316	84	1,318	3,286	613	15	1.6	24.8	61.8	11.5	0.3
PLANNING DISTRICT 1	106	2	35	57	8	4	1.9	33.0	53.8	7.5	3.8
LEE COUNTY	25		8	13	4			32.0	52.0	16.0	
SCOTT COUNTY	19	1	6	9		3	5.3	31.6	47.4		15.8
WISE COUNTY	59	1	21	32	4	1	1.7	35.6	54.2	6.8	1.7
NORTON CITY	3			3					100.0		
PLANNING DISTRICT 2	146		20	90	35	1		13.7	61.6	24.0	0.7
BUCHANAN COUNTY	24		3	9	12			12.5	37.5	50.0	
DICKENSON COUNTY	20		5	14	1			25.0	70.0	5.0	
RUSSELL COUNTY	47		7	33	7			14.9	70.2	14.9	
TAZEWELL COUNTY	55		5	34	15	1		9.1	61.8	27.3	1.8
PLANNING DISTRICT 3	219	1	33	144	39	2	0.5	15.1	65.8	17.8	0.9
BLAND COUNTY	2		2					100.0			
CARROLL COUNTY	32		4	14	14			12.5	43.8	43.8	
GRAYSON COUNTY	20		3	7	9	1		15.0	35.0	45.0	5.0
SMYTH COUNTY	34		7	25	2			20.6	73.5	5.9	
WASHINGTON COUNTY	52	1	6	41	4		1.9	11.5	78.8	7.7	
WYTHE COUNTY	37		4	26	7			10.8	70.3	18.9	
BRISTOL CITY	26		5	20		1		19.2	76.9		3.8
GALAX CITY	16		2	11	3			12.5	68.8	18.8	
PLANNING DISTRICT 4	130	2	18	99	11		1.5	13.8	76.2	8.5	
FLOYD COUNTY	12		3	8	1			25.0	66.7	8.3	
GILES COUNTY	8		1	7				12.5	87.5		
MONTGOMERY COUNTY	56		8	45	3			14.3	80.4	5.4	
PULASKI COUNTY	40	1	4	30	5		2.5	10.0	75.0	12.5	
RADFORD CITY	14	1	2	9	2		7.1	14.3	64.3	14.3	
PLANNING DISTRICT 5	235		15	214	5	1		6.4	91.1	2.1	0.4
ALLEGHANY COUNTY	7		1	4	1	1		14.3	57.1	14.3	14.3
BOTETOURT COUNTY	12		1	11				8.3	91.7		
CRAIG COUNTY	10			10					100.0		
ROANOKE COUNTY	49		2	45	2			4.1	91.8	4.1	
COVINGTON CITY	5		2	1	2			40.0	20.0	40.0	
ROANOKE CITY	133		5	128				3.8	96.2		
SALEM CITY	19		4	15				21.1	78.9		
PLANNING DISTRICT 6	213	2	37	99	75		0.9	17.4	46.5	35.2	
AUGUSTA COUNTY	39		7	12	20			17.9	30.8	51.3	
BATH COUNTY	5		1	4				20.0	80.0		
HIGHLAND COUNTY											
ROCKBRIDGE COUNTY	7			3	4				42.9	57.1	
ROCKINGHAM COUNTY	56	1	12	35	8		1.8	21.4	62.5	14.3	
BUENA VISTA CITY	4			2	2				50.0	50.0	
HARRISONBURG CITY	54	1	7	29	17		1.9	13.0	53.7	31.5	
LEXINGTON CITY	7		2	2	3			28.6	28.6	42.9	
STAUNTON CITY	18		4	5	9			22.2	27.8	50.0	
WAYNESBORO CITY	23		4	7	12			17.4	30.4	52.2	
PLANNING DISTRICT 7	184		31	131	21	1		16.8	71.2	11.4	0.5
CLARKE COUNTY	7		2	5				28.6	71.4		
FREDERICK COUNTY	47		13	31	2	1		27.7	66.0	4.3	2.1
PAGE COUNTY	23		2	16	5			8.7	69.6	21.7	
SHENANDOAH COUNTY	43		4	30	9			9.3	69.8	20.9	
WARREN COUNTY	39		4	30	5			10.3	76.9	12.8	
WINCHESTER CITY	25		6	19				24.0	76.0		
PLANNING DISTRICT 8	830	24	286	441	77	2	2.9	34.5	53.1	9.3	0.2
ARLINGTON COUNTY	45	1	27	16	1		2.2	60.0	35.6	2.2	
FAIRFAX COUNTY	304	2	107	154	39	2	0.7	35.2	50.7	12.8	0.7
LOUDOUN COUNTY	85	1	20	58	6		1.2	23.5	68.2	7.1	
PRINCE WILLIAM COUNTY	275	15	96	142	22		5.5	34.9	51.6	8.0	
ALEXANDRIA CITY	60	3	20	32	5		5.0	33.3	53.3	8.3	
FAIRFAX CITY	8		2	6				25.0	75.0		
FALLS CHURCH CITY	2		2					100.0			
MANASSAS CITY	50	2	11	33	4		4.0	22.0	66.0	8.0	
MANASSAS PARK CITY	1		1					100.0			
PLANNING DISTRICT 9	90		26	54	10			28.9	60.0	11.1	
CULPEPER COUNTY	33		6	21	6			18.2	63.6	18.2	
FAUQUIER COUNTY	26		9	16	1			34.6	61.5	3.8	
MADISON COUNTY	4		2	1	1			50.0	25.0	25.0	
ORANGE COUNTY	26		9	15	2			34.6	57.7	7.7	
RAPPAHANNOCK COUNTY	1			1					100.0		
PLANNING DISTRICT 10	112	2	23	61	26		1.8	20.5	54.5	23.2	
ALBEMARLE COUNTY	32		7	13	12			21.9	40.6	37.5	
FLUVANNA COUNTY	12	1		7	4		8.3		58.3	33.3	
GREENE COUNTY	10	1	4	4	1		10.0	40.0	40.0	10.0	
LOUISA COUNTY	25		4	18	3			16.0	72.0	12.0	
NELSON COUNTY	9		2	6	1			22.2	66.7	11.1	
CHARLOTTESVILLE CITY	24		6	13	5			25.0	54.2	20.8	
PLANNING DISTRICT 11	176	2	11	161	2		1.1	6.3	91.5	1.1	
AMHERST COUNTY	24	1	1	21	1		4.2	4.2	87.5	4.2	
APPOMATTOX COUNTY	11		1	10				9.1	90.9		
BEDFORD COUNTY	38	1	3	33	1		2.6	7.9	86.8	2.6	
CAMPBELL COUNTY	36		2	34				5.6	94.4		
BEDFORD CITY	1			1					100.0		
LYNCHBURG CITY	66		4	62				6.1	93.9		

NOTE: AS OF JULY 1, 2013, BEDFORD CITY WAS DISINCORPORATED AND MERGED INTO BEDFORD COUNTY. NUMBERS IN BEDFORD CITY REFLECT THE FIRST 6 MONTHS OF THE YEAR.

[continued]

TABLE 14
RESIDENT TEENAGE LIVE BIRTHS BY NUMBER OF PRENATAL VISITS WITH PERCENTS PRENATAL VISITS OF TOTAL TEENAGE BIRTHS BY PLANNING DISTRICT AND CITY OR COUNTY
VIRGINIA, 2013

PLANNING DISTRICT AND CITY / COUNTY	RESIDENT TEENAGE BIRTHS	NUMBER OF TEENAGE PRENATAL VISITS					PERCENT PRENATAL VISITS OF TOTAL BIRTHS				
		NO VISITS	1-9 VISITS	10-14 VISITS	15 UP VISITS	VISITS UNKNOWN	NO VISITS	1-9 VISITS	10-14 VISITS	15 UP VISITS	VISITS UNKNOWN
COMMONWEALTH OF VIRGINIA	5,316	84	1,318	3,286	613	15	1.6	24.8	61.8	11.5	0.3
PLANNING DISTRICT 12	221	4	46	134	37		1.8	20.8	60.6	16.7	
FRANKLIN COUNTY	38		3	35				7.9	92.1		
HENRY COUNTY	52	2	6	26	18		3.8	11.5	50.0	34.6	
PATRICK COUNTY	13	1	2	4	6		7.7	15.4	30.8	46.2	
PITTSYLVANIA COUNTY	36		6	28	2			16.7	77.8	5.6	
DANVILLE CITY	64	1	24	31	8		1.6	37.5	48.4	12.5	
MARTINSVILLE CITY	18		5	10	3			27.8	55.6	16.7	
PLANNING DISTRICT 13	89		23	62	4			25.8	69.7	4.5	
BRUNSWICK COUNTY	14		6	7	1			42.9	50.0	7.1	
HALIFAX COUNTY	52		13	37	2			25.0	71.2	3.8	
MECKLENBURG COUNTY	23		4	18	1			17.4	78.3	4.3	
PLANNING DISTRICT 14	65		17	44	4			26.2	67.7	6.2	
AMELIA COUNTY	9		1	8				11.1	88.9		
BUCKINGHAM COUNTY	5		2	2	1			40.0	40.0	20.0	
CHARLOTTE COUNTY	15		4	10	1			26.7	66.7	6.7	
CUMBERLAND COUNTY	3			3					100.0		
LUNENBURG COUNTY	7		1	5	1			14.3	71.4	14.3	
NOTTOWAY COUNTY	14		5	8	1			35.7	57.1	7.1	
PRINCE EDWARD COUNTY	12		4	8				33.3	66.7		
PLANNING DISTRICT 15	668	5	250	345	67	1	0.7	37.4	51.6	10.0	0.1
CHARLES CITY COUNTY	2			1	1				50.0	50.0	
CHESTERFIELD COUNTY	160		53	92	15			33.1	57.5	9.4	
GOOCHLAND COUNTY	7	1	3	3			14.3	42.9	42.9		
HANOVER COUNTY	45	1	5	31	8		2.2	11.1	68.9	17.8	
HENRICO COUNTY	156	1	58	72	24	1	0.6	37.2	46.2	15.4	0.6
NEW KENT COUNTY	10		4	5	1			40.0	50.0	10.0	
POWHATAN COUNTY	10			9	1				90.0	10.0	
RICHMOND CITY	278	2	127	132	17		0.7	45.7	47.5	6.1	
PLANNING DISTRICT 16	221		65	137	19			29.4	62.0	8.6	
CAROLINE COUNTY	28		4	21	3			14.3	75.0	10.7	
KING GEORGE COUNTY	14		6	7	1			42.9	50.0	7.1	
SPOTSYLVANIA COUNTY	94		26	60	8			27.7	63.8	8.5	
STAFFORD COUNTY	59		21	33	5			35.6	55.9	8.5	
FREDERICKSBURG CITY	26		8	16	2			30.8	61.5	7.7	
PLANNING DISTRICT 17	42	1	11	24	6		2.4	26.2	57.1	14.3	
LANCASTER COUNTY	8	1	2	3	2		12.5	25.0	37.5	25.0	
NORTHUMBERLAND COUNTY	9		1	7	1			11.1	77.8	11.1	
RICHMOND COUNTY	5		2	3				40.0	60.0		
WESTMORELAND COUNTY	20		6	11	3			30.0	55.0	15.0	
PLANNING DISTRICT 18	57	3	11	36	7		5.3	19.3	63.2	12.3	
ESSEX COUNTY	6		1	2	3			16.7	33.3	50.0	
GLOUCESTER COUNTY	21	2	4	14	1		9.5	19.0	66.7	4.8	
KING AND QUEEN COUNTY	7		2	5				28.6	71.4		
KING WILLIAM COUNTY	10	1	1	7	1		10.0	10.0	70.0	10.0	
MATHEWS COUNTY	3			3					100.0		
MIDDLESEX COUNTY	10		3	5	2			30.0	50.0	20.0	
PLANNING DISTRICT 19	205	2	72	105	26		1.0	35.1	51.2	12.7	
DINWIDDIE COUNTY	16		3	10	3			18.8	62.5	18.8	
GREENSVILLE COUNTY	17	1	4	10	2		5.9	23.5	58.8	11.8	
PRINCE GEORGE COUNTY	19		4	12	3			21.1	63.2	15.8	
SURRY COUNTY	2		1	1				50.0	50.0		
SUSSEX COUNTY	12		6	5	1			50.0	41.7	8.3	
COLONIAL HEIGHTS CITY	19		4	10	5			21.1	52.6	26.3	
EMPORIA CITY	8		2	6				25.0	75.0		
HOPEWELL CITY	35		13	16	6			37.1	45.7	17.1	
PETERSBURG CITY	77	1	35	35	6		1.3	45.5	45.5	7.8	
PLANNING DISTRICT 20	880	17	209	532	119	3	1.9	23.8	60.5	13.5	0.3
ISLE OF WIGHT COUNTY	14		3	9	2			21.4	64.3	14.3	
SOUTHAMPTON COUNTY	4		1	2	1			25.0	50.0	25.0	
CHESAPEAKE CITY	131	1	20	89	21		0.8	15.3	67.9	16.0	
FRANKLIN CITY	19		4	10	5			21.1	52.6	26.3	
NORFOLK CITY	277	6	70	157	44		2.2	25.3	56.7	15.9	
PORTSMOUTH CITY	129		33	87	9			25.6	67.4	7.0	
SUFFOLK CITY	60		18	30	12			30.0	50.0	20.0	
VIRGINIA BEACH CITY	246	10	60	148	25	3	4.1	24.4	60.2	10.2	1.2
PLANNING DISTRICT 21	391	17	60	301	13		4.3	15.3	77.0	3.3	
JAMES CITY COUNTY	33	1	12	16	4		3.0	36.4	48.5	12.1	
YORK COUNTY	17	1	2	14			5.9	11.8	82.4		
HAMPTON CITY	122	4	11	101	6		3.3	9.0	82.8	4.9	
NEWPORT NEWS CITY	208	11	31	163	3		5.3	14.9	78.4	1.4	
POQUOSON CITY	5		1	4				20.0	80.0		
WILLIAMSBURG CITY	6		3	3				50.0	50.0		
PLANNING DISTRICT 22	36		19	15	2			52.8	41.7	5.6	
ACCOMACK COUNTY	23		13	8	2			56.5	34.8	8.7	
NORTHAMPTON COUNTY	13		6	7				46.2	53.8		
PLANNING DISTRICT 23	1,271	34	269	833	132	3	2.7	21.2	65.5	10.4	0.2
UNKNOWN VIRGINIA											

NOTE: PLANNING DISTRICT 23, THE HAMPTON ROADS PLANNING DISTRICT, IS THE AGGREGATE OF PLANNING DISTRICTS 20 AND 21.

TABLE 15
RESIDENT TEENAGE LIVE BIRTHS AGES 10-19
BY PLANNING DISTRICT AND CITY OR COUNTY
VIRGINIA, 1999-2013

PLANNING DISTRICT CITY / COUNTY	YEAR														
	1999	2000	2001	2002	2003	2004	2005	2006	2007	2008	2009	2010	2011	2012	2013
COMMONWEALTH OF VIRGINIA	10,090	9,803	9,577	9,195	8,941	8,914	8,905	9,196	9,306	8,902	8,284	7,444	6,572	6,134	5,316
PLANNING DISTRICT 1	168	178	155	146	131	161	136	156	161	153	182	175	152	134	106
LEE COUNTY	41	37	28	31	33	38	37	40	50	37	40	42	38	42	25
SCOTT COUNTY	34	34	42	27	26	32	29	30	26	29	33	29	34	19	19
WISE COUNTY	80	95	79	83	65	80	66	81	78	83	98	94	69	58	59
NORTON CITY	13	12	6	5	7	11	4	5	7	4	11	10	11	15	3
PLANNING DISTRICT 2	185	172	185	151	133	134	137	163	161	164	147	176	128	136	146
BUCHANAN COUNTY	48	49	50	29	37	29	32	29	34	34	33	31	27	26	24
DICKENSON COUNTY	29	20	14	24	19	20	21	27	27	22	24	25	27	20	20
RUSSELL COUNTY	51	42	47	34	41	34	25	41	27	48	39	45	32	36	47
TAZEWELL COUNTY	57	61	74	64	36	51	59	66	73	60	51	75	42	54	55
PLANNING DISTRICT 3	306	285	272	267	244	237	259	255	304	291	276	290	252	238	219
BLAND COUNTY	5	7	7	4	1	2	4	5	6	9	2	8	10	7	2
CARROLL COUNTY	40	42	34	36	35	35	33	45	42	39	38	33	22	35	32
GRAYSON COUNTY	22	22	18	22	17	20	23	28	26	26	17	22	13	12	20
SMYTH COUNTY	54	56	56	57	73	39	57	58	70	69	47	66	65	51	34
WASHINGTON COUNTY	71	68	64	62	51	57	66	53	68	66	67	77	56	54	52
WYTHE COUNTY	45	46	40	38	36	43	38	33	36	34	42	33	47	40	37
BRISTOL CITY	43	25	29	27	22	24	20	20	37	30	39	34	21	19	26
GALAX CITY	26	19	24	21	9	17	18	13	19	18	24	17	18	20	16
PLANNING DISTRICT 4	187	207	172	152	150	163	158	137	173	213	184	161	135	152	130
FLOYD COUNTY	20	15	18	11	13	9	11	13	12	12	18	14	14	11	12
GILES COUNTY	24	32	23	26	20	23	9	20	25	28	22	27	17	20	8
MONTGOMERY COUNTY	71	94	53	56	67	75	81	49	79	106	66	60	51	54	56
PULASKI COUNTY	58	50	65	47	36	44	47	44	43	51	65	42	36	48	40
RADFORD CITY	14	16	13	12	14	12	10	11	14	16	13	18	17	19	14
PLANNING DISTRICT 5	371	369	364	365	358	332	343	370	379	388	373	300	285	247	235
ALLEGHANY COUNTY	23	19	15	17	16	27	19	29	27	29	16	13	6	12	7
BOTETOURT COUNTY	23	23	17	28	21	15	24	14	24	17	21	16	12	8	12
CRAIG COUNTY	7	5	5	3	4	2	4	5	4	5	10	3	4	3	10
ROANOKE COUNTY	71	72	100	90	83	133	90	84	51	72	68	56	49	37	49
COVINGTON CITY	17	11	9	4	5	6	3	6	4	7	4	9	18	11	5
ROANOKE CITY	208	212	195	206	196	132	182	209	242	232	218	174	173	148	133
SALEM CITY	22	27	23	17	33	17	21	23	27	26	36	29	23	28	19
PLANNING DISTRICT 6	364	338	349	334	358	367	334	323	342	356	311	306	271	223	213
AUGUSTA COUNTY	75	80	70	80	81	83	78	72	88	94	75	61	45	53	39
BATH COUNTY	2	2	1	1	2	1	1	1	1	4	1	6	1	4	5
HIGHLAND COUNTY				1		1	1			2					
ROCKBRIDGE COUNTY	17	14	19	25	21	40	33	24	30	30	33	25	16	12	7
ROCKINGHAM COUNTY	129	94	103	81	89	88	75	98	74	89	69	81	62	47	56
BUENA VISTA CITY	10	9	9	9	10	2	4	4	8	10	8	10	10	7	4
HARRISONBURG CITY	50	56	62	57	71	71	66	57	64	56	51	52	62	43	54
LEXINGTON CITY	2	8	8	1	1	2	1		3	4	3	1	7	6	7
STAUNTON CITY	35	33	31	30	42	41	39	36	34	32	34	26	33	33	18
WAYNESBORO CITY	44	42	46	49	41	38	36	31	40	35	37	44	35	18	23
PLANNING DISTRICT 7	274	302	304	299	286	284	300	310	336	279	262	248	223	209	184
CLARKE COUNTY	15	12	12	11	8	11	8	17	11	6	6	14	7	10	7
FREDERICK COUNTY	81	90	81	75	88	75	99	81	103	89	96	74	84	56	47
PAGE COUNTY	43	52	45	49	41	45	32	31	32	27	34	26	33	26	23
SHENANDOAH COUNTY	43	54	52	56	54	49	60	60	65	52	48	54	26	42	43
WARREN COUNTY	51	47	60	52	46	48	46	56	46	41	37	37	35	33	39
WINCHESTER CITY	41	47	54	56	49	56	55	65	79	64	41	43	38	42	25
PLANNING DISTRICT 8	1,457	1,459	1,460	1,381	1,312	1,436	1,454	1,541	1,497	1,360	1,239	1,088	1,014	1,003	830
ARLINGTON COUNTY	138	130	127	103	91	111	76	89	80	93	65	63	53	54	45
FAIRFAX COUNTY	570	601	574	557	531	562	588	614	574	571	491	375	392	370	304
LOUDOUN COUNTY	107	105	93	103	88	120	117	125	146	110	110	95	82	109	85
PRINCE WILLIAM COUNTY	426	404	451	420	386	439	447	479	474	408	404	380	325	325	275
ALEXANDRIA CITY	123	122	113	107	121	105	135	102	117	100	86	106	76	72	60
FAIRFAX CITY	11	11	9	8	12	6	5	10	15	9	12	19	5	8	8
FALLS CHURCH CITY	7	4	1		4	3	3	2	2	3	1		2	3	2
MANASSAS CITY	60	67	74	59	61	67	58	83	66	50	51	50	78	59	50
MANASSAS PARK CITY	15	15	18	24	18	23	25	37	23	16	19		1	3	1
PLANNING DISTRICT 9	189	177	173	156	163	158	173	186	184	176	140	147	139	126	90
CULPEPER COUNTY	53	65	45	45	59	51	54	63	67	61	55	48	44	48	33
FAUQUIER COUNTY	67	57	63	60	48	54	59	63	62	55	40	53	46	41	26
MADISON COUNTY	15	15	23	8	12	16	20	20	14	14	13	9	8	11	4
ORANGE COUNTY	45	35	31	37	42	33	32	35	35	40	28	34	35	22	26
RAPPAHANNOCK COUNTY	9	5	11	6	2	4	8	5	6	6	4	3	6	4	1
PLANNING DISTRICT 10	238	239	212	222	220	193	215	234	220	217	166	158	128	124	112
ALBEMARLE COUNTY	79	66	65	61	62	50	60	72	72	70	52	56	38	40	32
FLUVANNA COUNTY	22	13	13	30	20	22	21	16	20	22	14	16	10	11	12
GREENE COUNTY	22	25	27	29	30	21	26	38	18	20	16	11	20	6	10
LOUISA COUNTY	42	46	45	40	37	36	37	46	40	40	34	40	27	29	25
NELSON COUNTY	21	27	21	13	23	10	22	14	21	14	15	11	8	8	9
CHARLOTTESVILLE CITY	52	62	41	49	48	54	49	48	49	51	35	24	25	30	24
PLANNING DISTRICT 11	325	351	318	323	310	331	323	314	338	314	282	272	246	197	176
AMHERST COUNTY	43	46	39	41	39	42	35	35	40	51	46	45	30	35	24
APPOMATTOX COUNTY	23	21	20	21	23	22	20	21	17	20	15	19	17	16	11
BEDFORD COUNTY	44	53	32	62	56	63	51	55	53	54	58	43	55	35	38
CAMPBELL COUNTY	95	93	69	63	65	74	75	53	67	55	50	55	62	41	36
BEDFORD CITY	14	17	20	6	7	10	9	11	11	15	11	2	4	9	1
LYNCHBURG CITY	106	121	138	130	120	120	133	139	150	119	102	108	78	61	66

NOTE: AS OF JULY 1, 2013, BEDFORD CITY WAS DISINCORPORATED AND MERGED INTO BEDFORD COUNTY. NUMBERS IN BEDFORD CITY REFLECT THE FIRST 6 MONTHS OF THE YEAR.

[continued]

TABLE 15
RESIDENT TEENAGE LIVE BIRTHS AGES 10-19
BY PLANNING DISTRICT AND CITY OR COUNTY
VIRGINIA, 1999-2013

PLANNING DISTRICT CITY / COUNTY	YEAR														
	1999	2000	2001	2002	2003	2004	2005	2006	2007	2008	2009	2010	2011	2012	2013
COMMONWEALTH OF VIRGINIA	10,090	9,803	9,577	9,195	8,941	8,914	8,905	9,196	9,306	8,902	8,284	7,444	6,572	6,134	5,316
PLANNING DISTRICT 12	489	460	420	391	427	369	379	434	414	408	374	309	251	234	221
FRANKLIN COUNTY	68	74	62	60	65	53	55	76	60	88	65	59	57	51	38
HENRY COUNTY	98	90	104	84	103	90	99	126	116	89	82	60	55	47	52
PATRICK COUNTY	29	22	21	24	21	15	28	13	15	21	15	20	10	15	13
PITTSYLVANIA COUNTY	123	115	89	70	92	70	90	68	72	69	63	56	42	48	36
DANVILLE CITY	123	120	111	103	114	109	80	116	100	103	109	79	60	49	64
MARTINSVILLE CITY	48	39	33	50	32	32	27	35	51	38	40	35	27	24	18
PLANNING DISTRICT 13	165	150	149	144	162	140	120	113	132	136	118	114	93	98	89
BRUNSWICK COUNTY	24	30	41	31	30	31	31	18	30	29	17	26	18	22	14
HALIFAX COUNTY	84	68	51	55	69	66	44	52	65	54	51	52	42	41	52
MECKLENBURG COUNTY	57	52	57	58	63	43	45	43	37	53	50	36	33	35	23
PLANNING DISTRICT 14	168	145	170	141	142	139	138	132	142	153	150	121	105	118	65
AMELIA COUNTY	12	24	21	15	15	19	18	16	21	16	20	15	6	14	9
BUCKINGHAM COUNTY	18	12	30	26	21	24	13	27	25	26	23	20	14	14	5
CHARLOTTE COUNTY	27	23	26	17	13	21	15	10	24	22	18	12	19	17	15
CUMBERLAND COUNTY	13	8	21	13	19	13	11	8	11	5	10	12	11	8	3
LUNENBURG COUNTY	20	13	14	17	20	18	29	24	17	19	16	21	16	22	7
NOTTOWAY COUNTY	41	21	26	28	33	21	26	22	19	31	36	16	16	27	14
PRINCE EDWARD COUNTY	37	44	32	25	21	23	26	25	25	34	27	25	23	16	12
PLANNING DISTRICT 15	1,188	1,168	1,105	1,055	1,074	1,005	1,067	1,088	1,068	1,071	1,030	846	769	722	668
CHARLES CITY COUNTY	13	12	14	8	7	7	8	9	2	5	3	5	3	4	2
CHESTERFIELD COUNTY	245	253	231	215	240	247	253	255	266	232	251	223	222	213	160
GOOCHLAND COUNTY	10	12	12	8	8	4	11	16	7	10	10	8	4	4	7
HANOVER COUNTY	64	56	45	49	39	50	57	68	54	62	66	48	41	39	45
HENRICO COUNTY	299	288	232	241	251	246	255	288	250	277	261	229	193	171	156
NEW KENT COUNTY	13	6	11	16	10	14	10	16	9	11	11	12	13	12	10
POWHATAN COUNTY	17	20	17	12	12	14	13	11	10	11	7	14	8	15	10
RICHMOND CITY	527	521	543	506	507	423	460	425	470	463	421	307	285	264	278
PLANNING DISTRICT 16	355	333	355	362	396	395	373	391	412	382	348	288	291	294	221
CAROLINE COUNTY	41	40	39	36	37	40	45	38	40	37	47	27	41	33	28
KING GEORGE COUNTY	25	26	27	29	35	29	26	20	24	38	20	18	23	28	14
SPOTSYLVANIA COUNTY	113	125	139	134	140	158	130	139	171	150	133	127	107	100	94
STAFFORD COUNTY	123	99	112	118	134	119	124	134	133	120	111	82	89	103	59
FREDERICKSBURG CITY	53	43	38	45	50	49	48	60	44	37	37	34	31	30	26
PLANNING DISTRICT 17	82	70	100	88	65	74	75	70	64	60	65	63	47	23	42
LANCASTER COUNTY	19	23	25	20	12	16	13	11	12	9	9	9	12	4	8
NORTHUMBERLAND COUNTY	18	11	27	24	20	14	21	20	20	16	16	13	7	4	9
RICHMOND COUNTY	7	12	10	10	8	8	10	11	14	6	12	11	6	1	5
WESTMORELAND COUNTY	38	24	38	34	25	36	31	28	18	29	28	30	22	14	20
PLANNING DISTRICT 18	104	123	77	109	97	98	79	103	94	95	92	84	73	63	57
ESSEX COUNTY	17	25	7	17	19	12	11	24	14	22	23	18	14	17	6
GLOUCESTER COUNTY	42	41	39	47	36	48	31	38	37	30	28	33	28	26	21
KING AND QUEEN COUNTY	6	12	1	8	8	9	10	15	7	13	4	8	7	7	7
KING WILLIAM COUNTY	18	30	11	18	15	17	12	10	14	13	23	17	13	7	10
MATHEWS COUNTY	5	10	7	8	6	5	6	9	5	9	5	2	5	2	3
MIDDLESEX COUNTY	16	5	12	11	13	7	9	7	17	8	9	6	6	4	10
PLANNING DISTRICT 19	352	347	374	352	335	296	317	337	343	326	325	318	272	232	205
DINWIDDIE COUNTY	33	29	33	32	33	32	28	41	37	35	20	29	31	25	16
GREENSVILLE COUNTY	18	10	13	17	12	18	28	33	31	34	21	24	27	16	17
PRINCE GEORGE COUNTY	38	34	29	29	42	37	30	21	32	23	38	30	27	24	19
SURRY COUNTY	11	13	15	9	6	4	9	13	3	12	6	4	5	1	2
SUSSEX COUNTY	30	29	19	18	19	21	25	18	18	19	18	15	18	10	12
COLONIAL HEIGHTS CITY	21	23	31	21	33	22	29	29	32	19	23	24	28	21	19
EMPORIA CITY	13	21	12	28	11	7	11	11	11	10	10	14	6	5	8
HOPEWELL CITY	71	68	78	71	68	50	55	67	71	64	73	59	48	47	35
PETERSBURG CITY	117	120	144	127	111	105	102	104	108	110	116	119	82	83	77
PLANNING DISTRICT 20	2,147	1,978	1,975	1,909	1,764	1,802	1,703	1,720	1,744	1,593	1,545	1,368	1,146	1,065	880
ISLE OF WIGHT COUNTY	43	35	31	44	40	34	40	33	26	24	32	25	19	12	14
SOUTHAMPTON COUNTY	24	29	31	23	19	20	19	23	26	25	21	14	8	7	4
CHESAPEAKE CITY	350	326	326	280	274	288	276	286	311	278	245	216	209	165	131
FRANKLIN CITY	15	22	15	22	24	30	21	26	23	20	12	11	13	19	19
NORFOLK CITY	696	634	616	626	550	545	535	498	534	498	473	425	341	346	277
PORTSMOUTH CITY	330	290	286	249	247	254	231	234	223	210	239	205	178	133	129
SUFFOLK CITY	109	119	118	131	116	116	119	130	100	108	112	100	77	70	60
VIRGINIA BEACH CITY	580	523	552	534	494	515	462	490	501	430	411	372	301	313	246
PLANNING DISTRICT 21	865	832	788	734	704	699	710	717	690	659	610	538	486	455	391
JAMES CITY COUNTY	50	44	36	37	31	36	45	48	37	42	43	49	41	36	33
YORK COUNTY	51	59	44	37	38	43	30	27	37	31	33	23	18	17	17
HAMPTON CITY	297	272	274	238	203	221	247	226	256	189	188	177	144	145	122
NEWPORT NEWS CITY	452	447	421	407	409	373	363	392	344	382	326	280	269	248	208
POQUOSON CITY	8	7	5	7	10	9	4	6	4	5	4	7	7	3	5
WILLIAMSBURG CITY	7	3	8	8	13	17	21	18	12	10	16	2	7	6	6
PLANNING DISTRICT 22	111	120	100	114	110	101	112	102	108	108	65	74	66	41	36
ACCOMACK COUNTY	81	86	60	85	87	74	86	79	89	76	49	53	43	32	23
NORTHAMPTON COUNTY	30	34	40	29	23	27	26	23	19	32	16	21	23	9	13
PLANNING DISTRICT 23	3,012	2,810	2,763	2,643	2,468	2,501	2,413	2,437	2,434	2,252	2,155	1,906	1,632	1,520	1,271
UNKNOWN VA CITY OR COUNTY															

NOTE: PLANNING DISTRICT 23, THE HAMPTON ROADS PLANNING DISTRICT, IS THE AGGREGATE OF PLANNING DISTRICTS 20 AND 21.

TABLE 16
RESIDENT TEENAGE NON-MARITAL LIVE BIRTHS AGES 10-19
BY PLANNING DISTRICT AND CITY OR COUNTY
VIRGINIA, 1999-2013

PLANNING DISTRICT CITY / COUNTY	YEAR														
	1999	2000	2001	2002	2003	2004	2005	2006	2007	2008	2009	2010	2011	2012	2013
COMMONWEALTH OF VIRGINIA	8,064	7,863	7,672	7,423	7,326	7,396	7,429	7,798	7,950	7,671	7,239	6,553	5,852	5,459	4,722
PLANNING DISTRICT 1	94	102	81	86	81	96	101	90	110	97	129	133	111	108	86
LEE COUNTY	24	17	15	15	20	18	28	22	32	24	27	29	26	29	22
SCOTT COUNTY	16	16	18	15	15	15	21	15	20	23	19	22	25	15	16
WISE COUNTY	45	60	45	51	39	53	49	48	52	48	72	72	52	50	45
NORTON CITY	9	9	3	5	7	10	3	5	6	2	11	10	8	14	3
PLANNING DISTRICT 2	96	97	94	85	81	81	79	99	101	101	94	125	93	93	110
BUCHANAN COUNTY	22	30	30	15	24	17	18	17	25	18	16	23	20	18	20
DICKENSON COUNTY	14	10	6	13	10	13	13	16	18	16	19	20	18	12	17
RUSSELL COUNTY	27	22	18	18	21	21	11	22	18	30	23	28	24	24	31
TAZEWELL COUNTY	33	35	40	39	26	30	37	44	40	37	36	54	31	39	42
PLANNING DISTRICT 3	176	153	163	179	159	157	168	179	203	202	226	214	205	191	169
BLAND COUNTY	4	3	4	3			3	5	2	5	1	7	8	6	2
CARROLL COUNTY	25	22	19	26	26	20	20	33	25	23	34	27	17	26	23
GRAYSON COUNTY	12	11	12	13	11	17	12	19	18	15	14	13	10	9	13
SMYTH COUNTY	28	29	32	36	51	24	37	38	45	48	38	47	55	40	24
WASHINGTON COUNTY	41	36	36	38	28	38	38	36	47	48	50	60	41	47	38
WYTHE COUNTY	21	20	20	26	19	35	27	20	23	26	33	21	40	30	32
BRISTOL CITY	27	20	22	22	18	14	18	18	27	22	37	24	17	16	23
GALAX CITY	18	12	18	15	6	9	13	10	16	15	19	15	17	17	14
PLANNING DISTRICT 4	124	144	111	105	111	127	124	119	146	180	138	133	109	120	107
FLOYD COUNTY	12	12	11	7	8	4	8	9	12	10	12	12	12	7	5
GILES COUNTY	16	19	12	11	11	16	6	18	18	23	14	22	15	16	8
MONTGOMERY COUNTY	49	66	41	43	50	65	69	44	68	93	55	50	43	45	50
PULASKI COUNTY	36	37	40	35	29	31	34	37	40	40	49	33	26	37	33
RADFORD CITY	11	10	7	9	13	11	7	11	8	14	8	16	13	15	11
PLANNING DISTRICT 5	289	303	295	292	301	280	288	309	347	353	338	268	259	223	207
ALLEGHANY COUNTY	12	15	9	12	11	22	16	18	23	27	12	10	5	8	7
BOTETOURT COUNTY	14	16	13	21	16	13	15	11	23	17	20	13	10	7	11
CRAIG COUNTY	2	4	2	1	3		2	3	2	2	7	3	3	3	7
ROANOKE COUNTY	57	49	80	64	70	110	74	62	47	62	61	54	44	34	42
COVINGTON CITY	13	8	8	3	4	6	3	6	3	7	3	9	15	9	5
ROANOKE CITY	173	189	168	179	168	118	162	190	227	218	207	158	163	138	119
SALEM CITY	18	22	15	12	29	11	16	19	22	20	28	21	19	24	16
PLANNING DISTRICT 6	284	257	252	251	275	282	264	264	281	294	273	271	234	189	186
AUGUSTA COUNTY	54	58	53	65	62	65	57	62	75	75	64	50	33	42	33
BATH COUNTY	1	2	1		2	1	1	1	1	4		5	1	4	5
HIGHLAND COUNTY						1				1					
ROCKBRIDGE COUNTY	12	7	10	22	19	31	29	19	22	25	27	21	14	12	7
ROCKINGHAM COUNTY	109	75	74	56	63	71	61	78	61	75	62	73	55	39	48
BUENA VISTA CITY	9	4	6	8	9	1	4	4	4	10	8	10	8	6	3
HARRISONBURG CITY	37	43	48	42	54	54	53	44	51	43	49	46	57	38	48
LEXINGTON CITY	2	5	6	1		1	1		3	4	1	1	7	5	7
STAUNTON CITY	29	29	22	26	36	34	31	31	32	29	32	24	28	29	15
WAYNESBORO CITY	31	34	32	31	30	23	27	25	32	28	30	41	31	14	20
PLANNING DISTRICT 7	213	234	236	241	232	230	254	269	288	233	233	221	200	189	164
CLARKE COUNTY	11	9	8	9	5	7	6	15	11	5	6	11	6	9	6
FREDERICK COUNTY	62	69	67	64	72	61	84	66	86	77	89	63	71	52	44
PAGE COUNTY	34	41	35	39	33	38	27	29	27	24	31	25	31	25	20
SHENANDOAH COUNTY	32	42	39	47	46	38	49	54	47	40	37	52	26	38	35
WARREN COUNTY	44	36	47	40	35	38	39	48	41	39	32	33	34	30	36
WINCHESTER CITY	30	37	40	42	41	48	49	57	76	48	38	37	32	35	23
PLANNING DISTRICT 8	1,141	1,180	1,129	1,070	1,067	1,180	1,205	1,294	1,290	1,163	1,070	974	903	896	723
ARLINGTON COUNTY	107	105	108	84	78	93	60	68	75	80	58	55	49	46	41
FAIRFAX COUNTY	448	482	442	430	434	459	485	530	498	497	418	330	347	341	265
LOUDOUN COUNTY	84	79	71	77	64	108	104	114	130	97	96	86	75	95	71
PRINCE WILLIAM COUNTY	327	332	342	329	313	352	374	387	400	328	349	342	292	286	240
ALEXANDRIA CITY	103	104	93	83	102	86	106	90	103	89	76	98	68	64	50
FAIRFAX CITY	9	8	8	5	12	5	4	7	12	9	11	18	5	5	7
FALLS CHURCH CITY	7	4	1		4	3	3	2	2	3	1		2	2	2
MANASSAS CITY	45	54	51	45	45	53	47	64	48	45	45	45	64	55	46
MANASSAS PARK CITY	11	12	13	17	15	21	22	32	22	15	16		1	2	1
PLANNING DISTRICT 9	146	136	134	130	136	136	153	154	167	150	122	130	122	108	83
CULPEPER COUNTY	42	53	35	39	54	45	48	56	64	55	46	44	37	41	29
FAUQUIER COUNTY	55	41	48	45	40	41	52	50	53	48	37	48	41	34	23
MADISON COUNTY	8	11	18	7	6	16	17	15	14	10	10	9	7	11	4
ORANGE COUNTY	35	27	25	33	34	30	30	29	31	31	26	27	31	18	26
RAPPAHANNOCK COUNTY	6	4	8	6	2	4	6	4	5	6	3	2	6	4	1
PLANNING DISTRICT 10	188	200	180	184	186	169	191	203	192	202	148	144	117	119	104
ALBEMARLE COUNTY	64	51	55	52	54	47	52	64	64	68	43	51	34	37	31
FLUVANNA COUNTY	15	11	10	24	20	17	16	14	16	20	12	15	9	11	12
GREENE COUNTY	14	17	22	21	28	16	23	30	16	20	14	10	18	6	10
LOUISA COUNTY	33	39	41	30	27	31	34	37	34	36	32	37	27	28	20
NELSON COUNTY	16	22	16	11	16	9	20	12	18	10	13	8	8	8	8
CHARLOTTESVILLE CITY	46	60	36	46	41	49	46	46	44	48	34	23	21	29	23
PLANNING DISTRICT 11	271	283	264	262	262	281	280	263	292	283	252	251	218	172	158
AMHERST COUNTY	37	39	27	34	34	35	32	30	30	46	39	41	28	32	24
APPOMATTOX COUNTY	19	16	17	18	18	16	18	16	15	16	14	19	14	13	7
BEDFORD COUNTY	34	35	25	44	42	45	44	41	46	48	49	40	50	28	32
CAMPBELL COUNTY	77	68	56	49	52	65	61	43	56	49	44	51	53	33	34
BEDFORD CITY	10	17	19	6	6	10	5	9	11	15	11	2	3	8	1
LYNCHBURG CITY	94	108	120	111	110	110	120	124	134	109	95	98	70	58	60

NOTE: AS OF JULY 1, 2013, BEDFORD CITY WAS DISINCORPORATED AND MERGED INTO BEDFORD COUNTY. NUMBERS IN BEDFORD CITY REFLECT THE FIRST 6 MONTHS OF THE YEAR.

[continued]

TABLE 16
RESIDENT TEENAGE NON-MARITAL LIVE BIRTHS AGES 10-19
BY PLANNING DISTRICT AND CITY OR COUNTY
VIRGINIA, 1999-2013

PLANNING DISTRICT / CITY / COUNTY	YEAR														
	1999	2000	2001	2002	2003	2004	2005	2006	2007	2008	2009	2010	2011	2012	2013
COMMONWEALTH OF VIRGINIA	8,064	7,863	7,672	7,423	7,326	7,396	7,429	7,798	7,950	7,671	7,239	6,553	5,852	5,459	4,722
PLANNING DISTRICT 12	368	337	318	310	328	301	299	373	359	343	333	264	216	206	199
FRANKLIN COUNTY	50	51	45	47	50	40	47	61	45	65	50	48	49	46	36
HENRY COUNTY	58	66	72	63	78	70	73	104	104	80	74	49	46	39	44
PATRICK COUNTY	16	8	14	21	10	10	13	8	9	14	12	14	8	11	11
PITTSYLVANIA COUNTY	93	83	67	48	66	55	71	59	62	58	56	46	32	42	29
DANVILLE CITY	112	98	95	88	95	96	71	108	94	93	105	75	57	46	62
MARTINSVILLE CITY	39	31	25	43	29	30	24	33	45	33	36	32	24	22	17
PLANNING DISTRICT 13	136	125	129	128	141	122	101	101	110	124	114	101	87	94	77
BRUNSWICK COUNTY	21	26	37	27	28	26	27	18	23	27	16	25	18	22	14
HALIFAX COUNTY	68	57	39	51	60	56	34	49	57	48	49	43	39	37	43
MECKLENBURG COUNTY	47	42	53	50	53	40	40	34	30	49	49	33	30	35	20
PLANNING DISTRICT 14	138	109	139	122	116	116	115	115	122	142	127	105	101	112	62
AMELIA COUNTY	12	20	18	12	14	15	14	14	20	14	18	13	6	12	9
BUCKINGHAM COUNTY	17	10	26	25	19	21	9	24	22	25	18	17	13	13	5
CHARLOTTE COUNTY	18	14	21	15	11	15	10	9	19	22	13	10	19	15	13
CUMBERLAND COUNTY	8	6	18	10	15	9	11	5	10	4	10	10	11	8	2
LUNENBURG COUNTY	18	10	10	14	18	16	25	21	14	16	14	18	14	22	7
NOTTOWAY COUNTY	34	17	19	25	24	18	21	20	16	29	31	15	16	26	14
PRINCE EDWARD COUNTY	31	32	27	21	15	22	25	22	21	32	23	22	22	16	12
PLANNING DISTRICT 15	1,065	1,032	1,000	954	968	907	981	999	978	1,009	959	787	723	681	633
CHARLES CITY COUNTY	13	11	14	7	6	6	8	9	1	5	3	5	3	3	2
CHESTERFIELD COUNTY	203	205	191	185	200	210	226	231	228	212	227	201	202	200	150
GOOCHLAND COUNTY	9	10	10	4	6	4	10	16	5	9	9	6	3	4	5
HANOVER COUNTY	52	47	36	39	35	42	47	59	46	59	61	44	36	34	40
HENRICO COUNTY	261	245	200	209	224	216	233	264	228	257	236	207	181	160	145
NEW KENT COUNTY	10	4	8	11	7	9	10	14	9	10	9	10	13	11	10
POWHATAN COUNTY	16	17	13	10	9	12	11	8	9	11	7	14	5	14	8
RICHMOND CITY	501	493	528	489	481	408	436	398	452	446	407	300	280	255	273
PLANNING DISTRICT 16	299	276	300	296	328	332	319	345	365	337	305	250	264	258	197
CAROLINE COUNTY	33	31	33	32	31	31	39	34	35	35	40	25	39	29	27
KING GEORGE COUNTY	19	18	25	24	25	24	23	18	21	32	17	16	20	24	12
SPOTSYLVANIA COUNTY	104	103	120	106	118	134	112	125	157	137	115	108	102	91	85
STAFFORD COUNTY	97	85	92	98	115	101	102	117	112	98	99	72	73	87	52
FREDERICKSBURG CITY	46	39	30	36	39	42	43	51	40	35	34	29	30	27	21
PLANNING DISTRICT 17	72	62	92	80	56	64	71	62	57	54	61	58	44	23	37
LANCASTER COUNTY	18	22	24	17	11	15	12	10	11	9	9	9	12	4	8
NORTHUMBERLAND COUNTY	17	10	24	22	17	11	19	16	19	12	14	13	7	4	8
RICHMOND COUNTY	6	8	10	10	6	5	10	11	10	6	11	8	6	1	3
WESTMORELAND COUNTY	31	22	34	31	22	33	30	25	17	27	27	28	19	14	18
PLANNING DISTRICT 18	86	101	60	80	84	84	71	84	77	88	78	77	66	59	55
ESSEX COUNTY	16	24	7	15	19	9	10	21	13	21	21	18	13	15	6
GLOUCESTER COUNTY	33	30	29	33	28	41	27	30	27	28	23	31	26	25	20
KING AND QUEEN COUNTY	5	9	1	5	6	9	10	13	5	12	4	8	7	6	7
KING WILLIAM COUNTY	16	28	10	13	15	15	12	8	13	13	19	13	11	7	10
MATHEWS COUNTY	4	6	5	6	4	3	4	7	4	6	4	2	4	2	3
MIDDLESEX COUNTY	12	4	8	8	12	7	8	5	15	8	7	5	5	4	9
PLANNING DISTRICT 19	303	313	329	319	307	271	292	301	316	299	303	296	257	218	193
DINWIDDIE COUNTY	27	28	29	29	28	27	25	33	36	34	20	28	28	25	16
GREENSVILLE COUNTY	15	9	13	14	12	18	28	30	31	31	21	22	27	14	17
PRINCE GEORGE COUNTY	27	27	21	24	35	29	23	17	28	20	28	24	22	21	16
SURRY COUNTY	11	11	13	8	6	4	9	12	3	11	6	3	5	1	2
SUSSEX COUNTY	26	28	16	18	17	19	24	17	16	18	17	15	15	8	11
COLONIAL HEIGHTS CITY	15	21	25	19	28	19	23	28	27	16	19	19	25	20	18
EMPORIA CITY	11	16	11	27	11	7	11	11	11	9	9	14	6	5	8
HOPEWELL CITY	59	57	64	63	63	45	54	59	64	61	69	58	47	45	31
PETERSBURG CITY	112	116	137	117	107	103	95	94	100	99	114	113	82	79	74
PLANNING DISTRICT 20	1,787	1,632	1,656	1,559	1,424	1,511	1,388	1,470	1,472	1,372	1,351	1,220	1,027	965	785
ISLE OF WIGHT COUNTY	39	27	27	39	37	28	33	30	23	20	31	25	19	12	14
SOUTHAMPTON COUNTY	22	28	26	18	16	16	15	23	24	23	20	12	8	7	4
CHESAPEAKE CITY	298	289	286	243	239	247	229	264	269	238	220	203	190	150	116
FRANKLIN CITY	15	21	14	16	20	30	20	22	21	18	11	10	13	17	18
NORFOLK CITY	573	491	516	498	424	454	430	417	459	423	409	373	302	318	250
PORTSMOUTH CITY	296	263	245	223	221	234	209	212	205	200	214	192	164	127	126
SUFFOLK CITY	102	106	106	121	107	113	115	118	88	100	105	94	70	65	58
VIRGINIA BEACH CITY	442	407	436	401	360	389	337	384	383	350	341	311	261	269	199
PLANNING DISTRICT 21	696	686	624	593	588	579	590	612	583	551	524	461	432	398	354
JAMES CITY COUNTY	45	41	32	33	28	33	39	44	34	37	40	45	37	35	31
YORK COUNTY	35	49	39	27	31	34	24	22	26	23	24	16	17	13	16
HAMPTON CITY	245	223	227	202	176	185	202	193	218	158	160	150	131	126	108
NEWPORT NEWS CITY	359	370	317	319	334	305	303	331	289	320	282	242	234	215	189
POQUOSON CITY	5	2	3	4	7	7	4	5	4	4	4	6	6	3	5
WILLIAMSBURG CITY	7	1	6	8	12	15	18	17	12	9	14	2	7	6	5
PLANNING DISTRICT 22	92	101	86	97	95	90	95	93	94	94	61	70	64	37	33
ACCOMACK COUNTY	71	71	55	70	78	66	76	73	76	63	46	50	41	29	22
NORTHAMPTON COUNTY	21	30	31	27	17	24	19	20	18	31	15	20	23	8	11
PLANNING DISTRICT 23	2,483	2,318	2,280	2,152	2,012	2,090	1,978	2,082	2,055	1,923	1,875	1,681	1,459	1,363	1,139
UNKNOWN VA CITY OR COUNTY															

NOTE: PLANNING DISTRICT 23, THE HAMPTON ROADS PLANNING DISTRICT, IS THE AGGREGATE OF PLANNING DISTRICTS 20 AND 21.

TABLE 17
RESIDENT TEENAGE LOW WEIGHT LIVE BIRTHS UNDER 2,500 GRAMS AGES 10-19
BY PLANNING DISTRICT AND CITY OR COUNTY
VIRGINIA, 1999-2013

PLANNING DISTRICT	YEAR														
CITY / COUNTY	1999	2000	2001	2002	2003	2004	2005	2006	2007	2008	2009	2010	2011	2012	2013
COMMONWEALTH OF VIRGINIA	1,064	1,015	995	974	945	970	905	959	1,000	923	874	735	614	644	516
PLANNING DISTRICT 1	12	12	9	11	14	21	8	9	16	12	11	15	9	11	12
LEE COUNTY	3	5	3	3	2	7	5	3	3	4	3	4	1	5	4
SCOTT COUNTY	3	1	2	2	3	3	1		5	2	2	2	6	4	
WISE COUNTY	5	6	4	6	8	10	2	6	8	6	6	9	2	2	8
NORTON CITY	1				1	1									
PLANNING DISTRICT 2	21	19	25	24	14	13	11	18	13	24	13	12	10	14	13
BUCHANAN COUNTY	4	1	9	2	2	2	2	2	1	5	4	2	2	1	4
DICKENSON COUNTY	3	2	2	1	2	1		1	3	3	1	1	4	2	3
RUSSELL COUNTY	6	4	5	10	6	4	3	6	1	9	3	2		6	2
TAZEWELL COUNTY	8	12	9	11	4	6	6	9	8	7	5	7	4	5	4
PLANNING DISTRICT 3	24	28	22	21	22	23	26	27	39	22	30	24	20	22	21
BLAND COUNTY		1			1				1	1		1		1	
CARROLL COUNTY	3	1	1	2	3		1	5	2	1	2	3		1	2
GRAYSON COUNTY	1	4		2	2		2	3	5				2		
SMYTH COUNTY	2	6	4	5	4	3	4	7	6	7	8	3	5	4	3
WASHINGTON COUNTY	4	6	5	7	2	12	11	4	13	6	7	9	6	7	10
WYTHE COUNTY	4	2	7	2	6	4	6	4	5	2	4	6	2	1	4
BRISTOL CITY	6	6	3	2	3	3		4	5	4	4	1	3	3	1
GALAX CITY	4	2	2	1	1	1	2		2	1	5	1	2	5	1
PLANNING DISTRICT 4	22	23	16	11	8	16	16	18	12	27	17	18	11	13	8
FLOYD COUNTY	3		2	2		2	2	1	1	1	1				1
GILES COUNTY	4	2	1	1	2		1	2	1	3	2	2	2	1	1
MONTGOMERY COUNTY	7	12	5	4	3	8	5	9	5	14	6	9	5	6	6
PULASKI COUNTY	8	7	8	4	2	5	8	5	3	6	7	6	2	3	
RADFORD CITY		2			1	1		1	2	3	1	1	2	3	
PLANNING DISTRICT 5	44	33	32	35	28	34	34	45	43	46	60	36	37	21	19
ALLEGHANY COUNTY	5	1	1	1		5		7	3	4	1			1	
BOTETOURT COUNTY	3		1	5	1	2	4	2	1		3	1	2		2
CRAIG COUNTY	1	1	1		1					1	1	1	1	2	1
ROANOKE COUNTY	9	4	6	9	6	12	5	6	3	6	11	7	3		3
COVINGTON CITY	2				2			1	1	2		1	1	3	
ROANOKE CITY	21	23	21	18	15	14	20	29	33	33	38	23	27	14	12
SALEM CITY	3	4	2	2	3	1	5		2		6	3	3	1	1
PLANNING DISTRICT 6	36	26	31	36	31	36	31	30	22	28	35	23	22	24	20
AUGUSTA COUNTY	11	11	10	9	8	8	4	5	1	7	11	5	3	7	4
BATH COUNTY									1					1	1
HIGHLAND COUNTY															
ROCKBRIDGE COUNTY	1	1	3	3	2	7	6	6	3	3	6	3	3		
ROCKINGHAM COUNTY	12	4	8	8	7	7	10	12	3	9	5	5	4	8	3
BUENA VISTA CITY	1	1			1					3			1		
HARRISONBURG CITY	4	2	5	9	6	7	7	4	8	2	6	5	3	3	6
LEXINGTON CITY	1	1	1										2	1	3
STAUNTON CITY	2	4	3	3	3	4	2	2	4	4	1	4	2	1	
WAYNESBORO CITY	4	2	1	4	4	3	2	1	2		6	1	4	3	3
PLANNING DISTRICT 7	25	27	27	30	21	31	26	21	30	17	19	16	11	19	10
CLARKE COUNTY	3			1	1	2	1	2	1			3		1	
FREDERICK COUNTY	4	10	6	4	6	3	7	7	6	4	6	3	6	3	1
PAGE COUNTY	4	3	2	6	5	5	3		4	3	3		2	1	3
SHENANDOAH COUNTY	2	3	9	5	2	3	3	4	7	3	6	2		8	2
WARREN COUNTY	6	4	3	7	3	10	2	2	3	2	1	4	3	5	1
WINCHESTER CITY	6	7	7	7	4	8	10	6	9	5	3	4		1	3
PLANNING DISTRICT 8	126	129	117	125	116	136	109	125	130	111	88	69	79	93	59
ARLINGTON COUNTY	11	11	7	6	8	9	11	11	7	4	3	3	3	7	3
FAIRFAX COUNTY	39	53	49	39	41	56	45	52	48	40	35	25	31	34	20
LOUDOUN COUNTY	10	10	6	11	10	6	9	11	12	14	5	10	9	8	10
PRINCE WILLIAM COUNTY	39	33	38	49	39	47	27	37	46	31	32	23	17	26	17
ALEXANDRIA CITY	18	12	7	11	11	7	11	7	7	14	7	4	11	10	3
FAIRFAX CITY	3	2	1		1			1	3	2	2	1			1
FALLS CHURCH CITY	1						1								
MANASSAS CITY	4	8	6	8	6	9	4	3	4	5	3	3	7	8	5
MANASSAS PARK CITY	1		3	1		2	1	3	3	1	1		1		
PLANNING DISTRICT 9	10	14	14	12	17	21	20	20	18	18	11	15	8	7	9
CULPEPER COUNTY	3	5	4	2	9	4	4	6	4	9	4	4	1	4	4
FAUQUIER COUNTY	6	7	2	5	2	9	3	7	5	5	5	8	2		1
MADISON COUNTY		2	2		1	4	1	5	3	1	1	1		1	
ORANGE COUNTY	1		4	5	4	4	8	1	6	3	1	2	5	1	4
RAPPAHANNOCK COUNTY			2		1		4	1						1	
PLANNING DISTRICT 10	26	23	18	19	33	26	15	31	20	28	20	13	8	13	10
ALBEMARLE COUNTY	11	6	4	6	12	4	7	11	2	5	5	3	3	4	3
FLUVANNA COUNTY	1	1		2	3			2	1	3		3	2	2	2
GREENE COUNTY	1	1	2	2	4	4	2	6	1	2	2		1	2	1
LOUISA COUNTY	7	4	5	4	10	6	2	5	5	8	2	4	1	1	1
NELSON COUNTY	2	3				2	1	1	3		2			1	
CHARLOTTESVILLE CITY	4	8	7	5	4	10	3	6	8	10	9	3	1	3	3
PLANNING DISTRICT 11	25	35	27	30	38	40	28	40	32	28	31	33	22	21	16
AMHERST COUNTY	2	5	1	3	6	3	2	3	3	4	2	2	4	1	2
APPOMATTOX COUNTY	2	1	2		2	2	2	3	1	2	1	3			
BEDFORD COUNTY	1	3	6	7	6	5	6	5	5	9	11	7	6	5	7
CAMPBELL COUNTY	9	8	4	7	10	9	5	3	5	1	5	5	5	3	2
BEDFORD CITY	1	5			1	2	1	1	1	1	1	2			
LYNCHBURG CITY	10	13	14	13	13	19	12	25	17	11	11	14	7	12	5

NOTE: AS OF JULY 1, 2013, BEDFORD CITY WAS DISINCORPORATED AND MERGED INTO BEDFORD COUNTY. NUMBERS IN BEDFORD CITY REFLECT THE FIRST 6 MONTHS OF THE YEAR.

[continued]

TABLE 17
RESIDENT TEENAGE LOW WEIGHT LIVE BIRTHS UNDER 2,500 GRAMS AGES 10-19
BY PLANNING DISTRICT AND CITY OR COUNTY
VIRGINIA, 1999-2013

PLANNING DISTRICT	YEAR														
CITY / COUNTY	1999	2000	2001	2002	2003	2004	2005	2006	2007	2008	2009	2010	2011	2012	2013
COMMONWEALTH OF VIRGINIA	1,064	1,015	995	974	945	970	905	959	1,000	923	874	735	614	644	516
PLANNING DISTRICT 12	58	43	48	46	53	37	47	43	50	42	46	37	18	28	27
FRANKLIN COUNTY	8	8	10	6	7	5	7	6	8	11	7	7	2	5	4
HENRY COUNTY	15	6	7	15	17	9	12	19	16	10	13	7	4	9	8
PATRICK COUNTY	4	1	2	2	3	2	1	1	1	2		2			
PITTSYLVANIA COUNTY	11	12	10	5	14	8	17	4	9	4	6	4	4	4	5
DANVILLE CITY	16	9	17	16	9	10	5	9	12	12	19	11	7	7	4
MARTINSVILLE CITY	4	7	2	2	3	3	5	4	4	3	1	6	1	3	6
PLANNING DISTRICT 13	18	9	16	26	18	20	14	9	16	16	15	8	9	16	8
BRUNSWICK COUNTY	4	3	8	10	7	4	4	1	4	2	4	2	1	2	1
HALIFAX COUNTY	4	5	3	5	8	13	8	5	9	5	6	3	5	9	5
MECKLENBURG COUNTY	10	1	5	11	3	3	2	3	3	9	5	3	3	5	2
PLANNING DISTRICT 14	20	14	34	15	25	24	16	11	13	21	16	8	8	22	5
AMELIA COUNTY		4	7		3	2		1	1	1	1			1	1
BUCKINGHAM COUNTY	1	1	5	5	6	4		4		2	3	1		6	
CHARLOTTE COUNTY	4		3		2	1	5		2	3	1	1	2		1
CUMBERLAND COUNTY	2	1	4	3	5	2			1	2	1	1	2		
LUNENBURG COUNTY	2	2		2	1	3	2	3	3	4	2	1	1	4	
NOTTOWAY COUNTY	4	2	5	4	6	4	4	1	3		4	1	1	9	3
PRINCE EDWARD COUNTY	7	4	10	1	2	8	5	2	3	9	4	3	2	2	
PLANNING DISTRICT 15	154	145	163	134	128	112	138	111	149	143	118	96	84	73	68
CHARLES CITY COUNTY	1	2	4	1						2		1		1	
CHESTERFIELD COUNTY	24	24	31	21	24	24	29	19	26	25	19	21	16	12	15
GOOCHLAND COUNTY	1	2	2	1	1	1	1	1	3			2	1		1
HANOVER COUNTY	5	7	7	6	6	8	4	6	10	11	10	1	6	6	3
HENRICO COUNTY	31	31	25	26	20	23	32	32	39	42	26	33	19	12	15
NEW KENT COUNTY	3	1	4	3			2		1	2		2	1	1	1
POWHATAN COUNTY	1	1	1		1		1	2	1	1	1	1		1	2
RICHMOND CITY	88	77	89	76	76	56	69	51	69	60	62	35	41	40	31
PLANNING DISTRICT 16	26	26	26	29	39	35	31	39	32	36	25	36	30	26	13
CAROLINE COUNTY	6	5	5	4	3	5	4	4	4	3	7	6	4	3	1
KING GEORGE COUNTY	1		2	4	5	1	4	1		4	4	4	1	3	2
SPOTSYLVANIA COUNTY	4	13	11	14	13	16	9	19	17	15	9	11	12	4	3
STAFFORD COUNTY	8	5	6	4	7	8	10	9	7	6	4	9	7	12	6
FREDERICKSBURG CITY	7	3	2	3	11	5	4	6	4	8	1	6	6	4	1
PLANNING DISTRICT 17	5	10	13	9	7	10	15	14	11	7	9	7	8	2	5
LANCASTER COUNTY	1	4		2	1	1	1	2	1	4	1	2		1	1
NORTHUMBERLAND COUNTY	1	2	6	2	2	2	6	2	7		2	1	4		2
RICHMOND COUNTY			2	1	1	2	3	2	2		1		1		
WESTMORELAND COUNTY	3	4	5	4	3	5	5	8	1	3	5	4	3	1	2
PLANNING DISTRICT 18	16	12	4	15	7	9	7	10	13	8	17	11	9	8	9
ESSEX COUNTY	5	3	1	2	1	1		2	2	3	7	2	1	4	1
GLOUCESTER COUNTY	4	2		7	2	5	4	4	3		3	4	3	4	4
KING AND QUEEN COUNTY	1	1		2			1	1	4	1		1			
KING WILLIAM COUNTY	4	5	1	1	3	2			1	4	3	2	1		2
MATHEWS COUNTY	1		1			1		3			3	1	2		1
MIDDLESEX COUNTY	1	1	1	3	1		2		3		1	1	2		1
PLANNING DISTRICT 19	47	46	53	31	49	34	43	38	42	32	39	32	27	28	27
DINWIDDIE COUNTY	2	2	3	4	4	6	5	3	6	4	3	5	2	2	3
GREENSVILLE COUNTY	2	2	3	3	3		4	4	3	6	1	4	1	1	2
PRINCE GEORGE COUNTY	4	5	3	2	5	1		1	1	3			1	4	1
SURRY COUNTY	2	1	1	1		1		1							
SUSSEX COUNTY	5	2	3		3		5	2	2	3	2	1	2	1	1
COLONIAL HEIGHTS CITY	3	4	3		7	3	2	1	3	1	2	1	1	2	6
EMPORIA CITY	2	4		3	5		1		1			2			
HOPEWELL CITY	9	10	15	5	11	5	3	9	5	6	7	5	6	9	4
PETERSBURG CITY	18	16	22	13	11	18	23	17	21	9	24	14	14	9	10
PLANNING DISTRICT 20	228	246	192	217	182	209	171	196	202	162	185	162	122	128	109
ISLE OF WIGHT COUNTY	3	3	3	2		7	5		2	2	3	2	1		
SOUTHAMPTON COUNTY	1	5	5	5	1	1	2	2	3	2	3	1	1		
CHESAPEAKE CITY	34	46	24	38	30	32	20	32	40	33	27	21	22	14	10
FRANKLIN CITY	1	2	2	5	3	3	2	3	5	1	1			2	4
NORFOLK CITY	86	74	63	78	61	63	63	57	64	48	64	68	38	50	48
PORTSMOUTH CITY	36	40	25	22	19	43	25	24	26	31	30	22	21	21	13
SUFFOLK CITY	7	15	14	17	20	9	12	22	11	8	19	11	9	11	8
VIRGINIA BEACH CITY	60	61	56	50	48	51	42	56	51	37	38	37	30	30	26
PLANNING DISTRICT 21	109	87	96	80	86	76	90	94	84	73	62	52	56	49	47
JAMES CITY COUNTY	8	6	4	4	5	3	3	4	5	3	1	4	6	4	3
YORK COUNTY	6	5	4	2	1	1	3	2	3	1	1	4	2	2	3
HAMPTON CITY	38	27	35	20	33	20	31	34	33	29	23	14	23	15	14
NEWPORT NEWS CITY	55	49	48	53	44	50	50	46	42	38	32	30	25	27	27
POQUOSON CITY	2		1			1								1	
WILLIAMSBURG CITY			4	1	3	1	3	8	1	2	5				
PLANNING DISTRICT 22	12	8	12	18	9	7	9	10	13	22	7	12	6	6	1
ACCOMACK COUNTY	9	5	8	11	9	5	6	9	11	18	3	8	4	4	1
NORTHAMPTON COUNTY	3	3	4	7		2	3	1	2	4	4	4	2	2	
PLANNING DISTRICT 23	337	333	288	297	268	285	261	290	286	235	247	214	178	177	156
UNKNOWN VA CITY OR COUNTY															

NOTE: PLANNING DISTRICT 23, THE HAMPTON ROADS PLANNING DISTRICT, IS THE AGGREGATE OF PLANNING DISTRICTS 20 AND 21.

TEENAGE LIVE BIRTH RATES PER 1,000 FEMALES AGES 10-19 BY EQUAL COUNT HEALTH DISTRICT GROUPS VIRGINIA, 2013

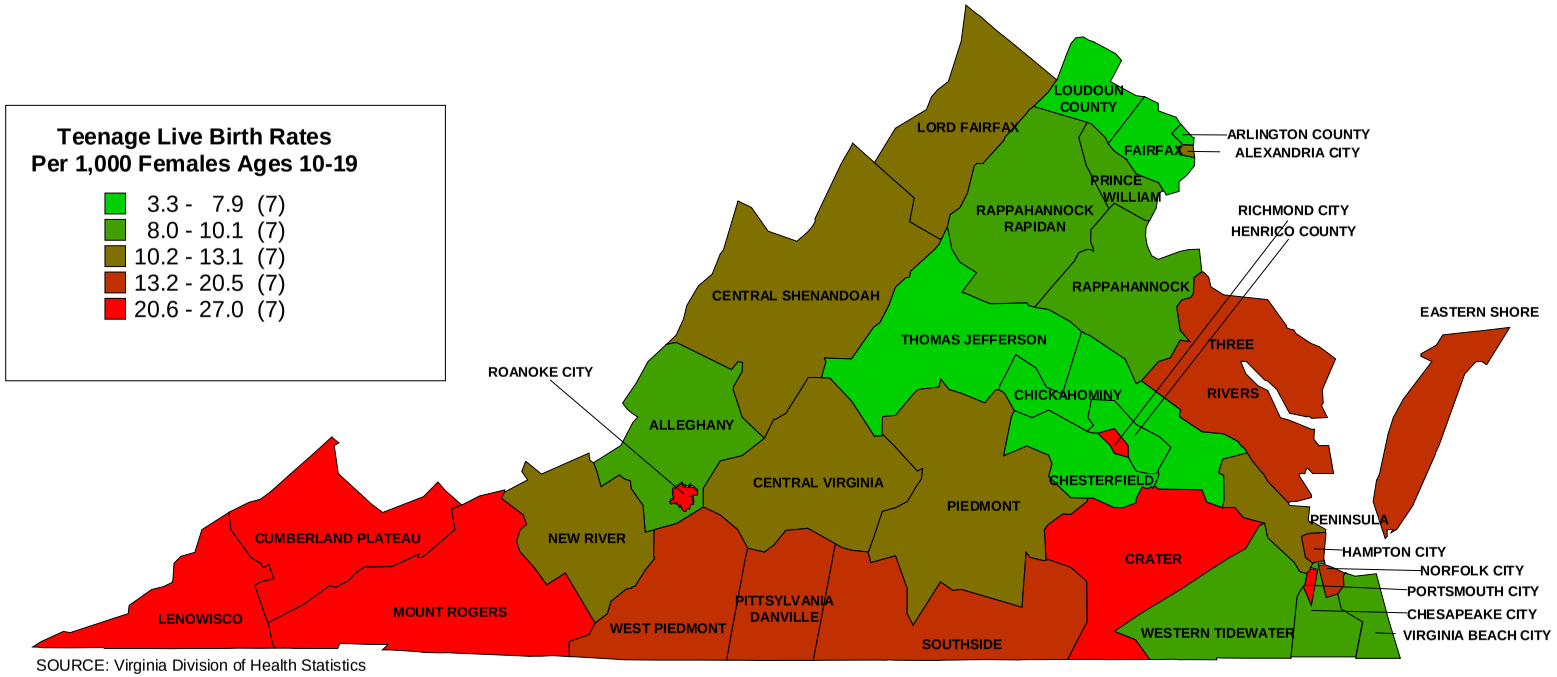

SOURCE: Virginia Division of Health Statistics

CHART 1
RESIDENT TEENAGE LIVE BIRTHS BY AGE OF MOTHER
WITH RATES PER 1,000 FEMALES
VIRGINIA, 1997-2013

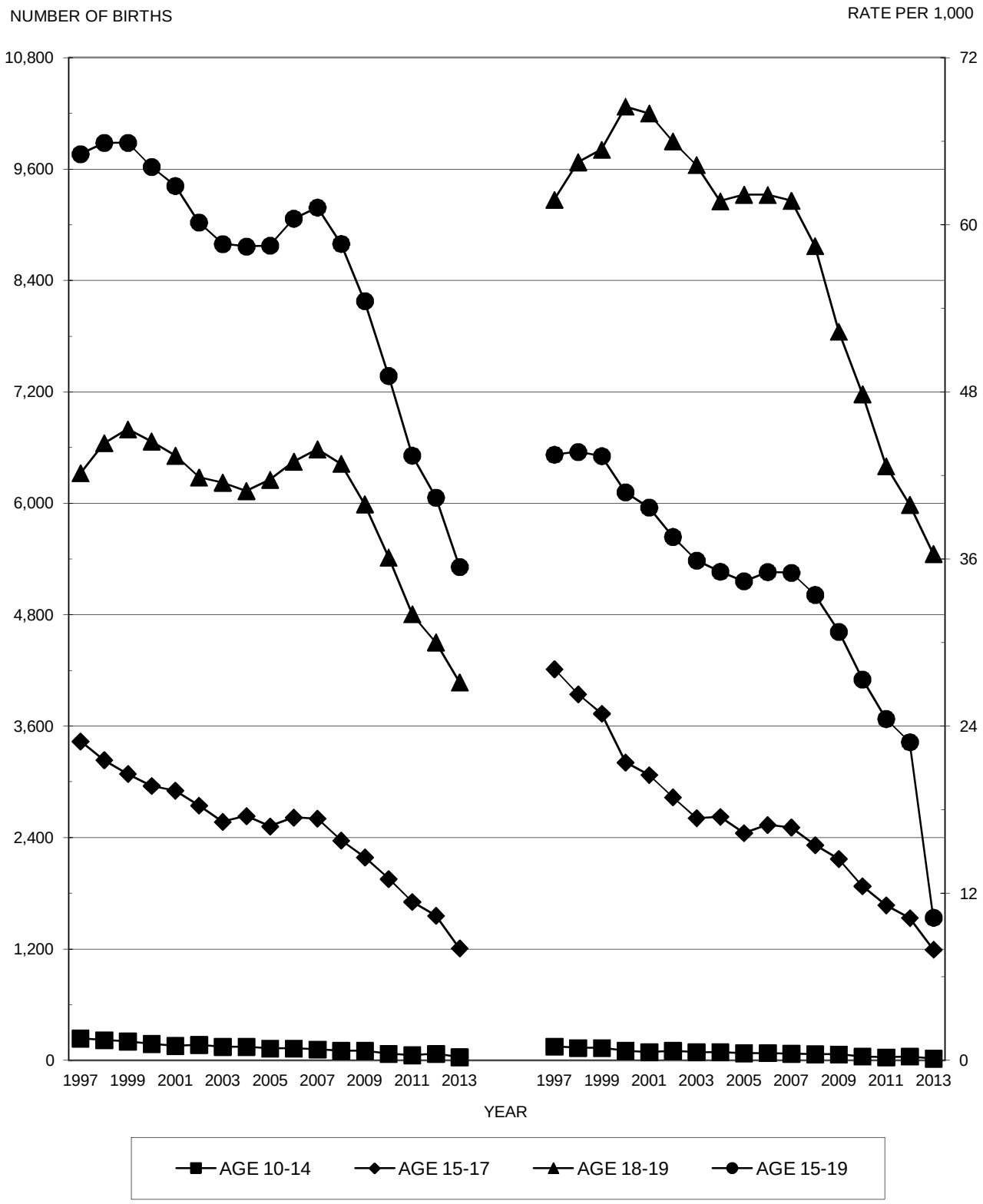

Source: Virginia Division of Health Statistics

CHART 2
RESIDENT WHITE TEENAGE LIVE BIRTHS BY AGE OF MOTHER
WITH RATES PER 1,000 FEMALES
VIRGINIA, 1997-2013

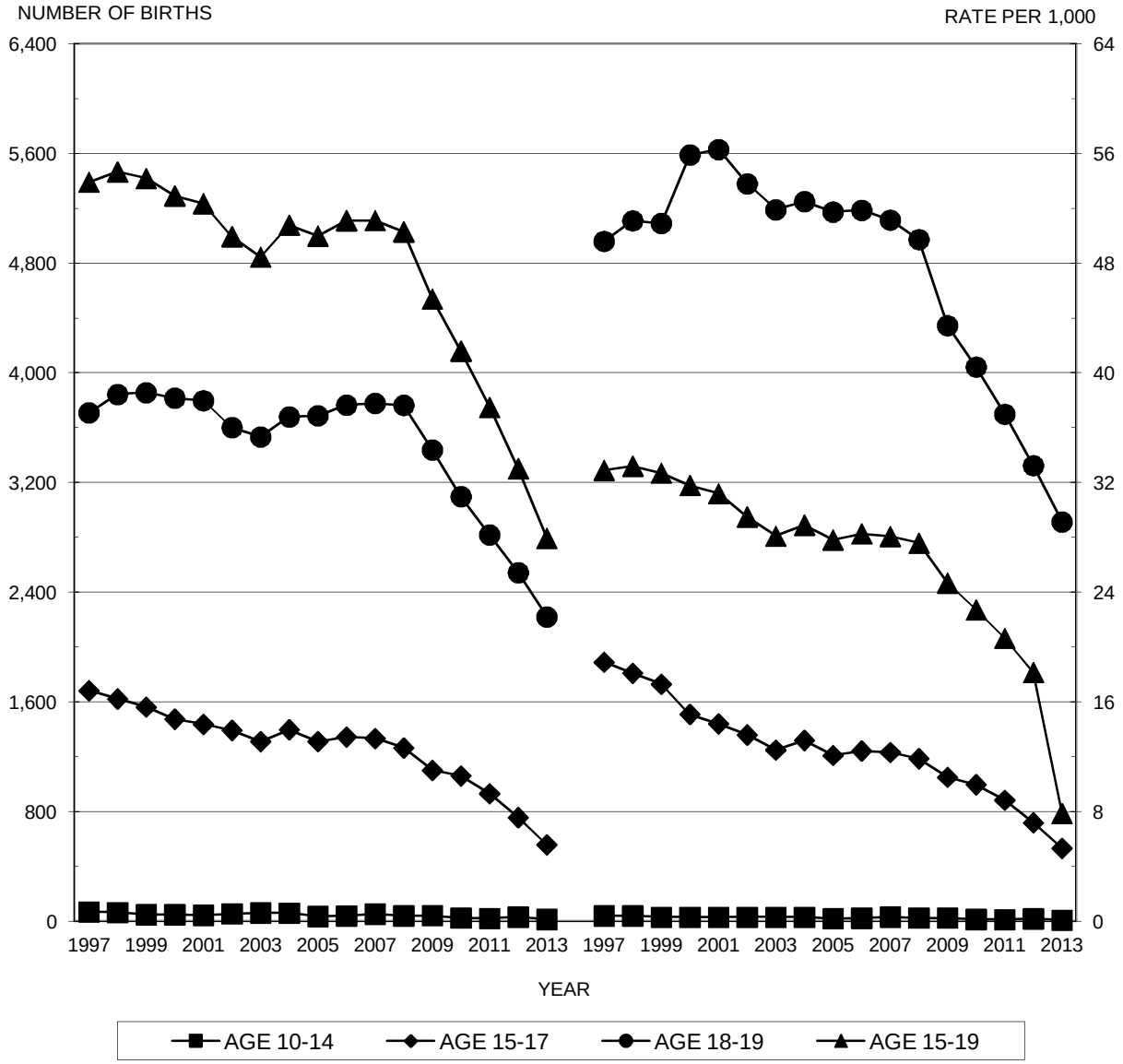

Source: Virginia Division of Health Statistics

CHART 3
RESIDENT NONWHITE TEENAGE LIVE BIRTHS BY AGE OF MOTHER
WITH RATES PER 1,000 FEMALES
VIRGINIA, 1997-2013

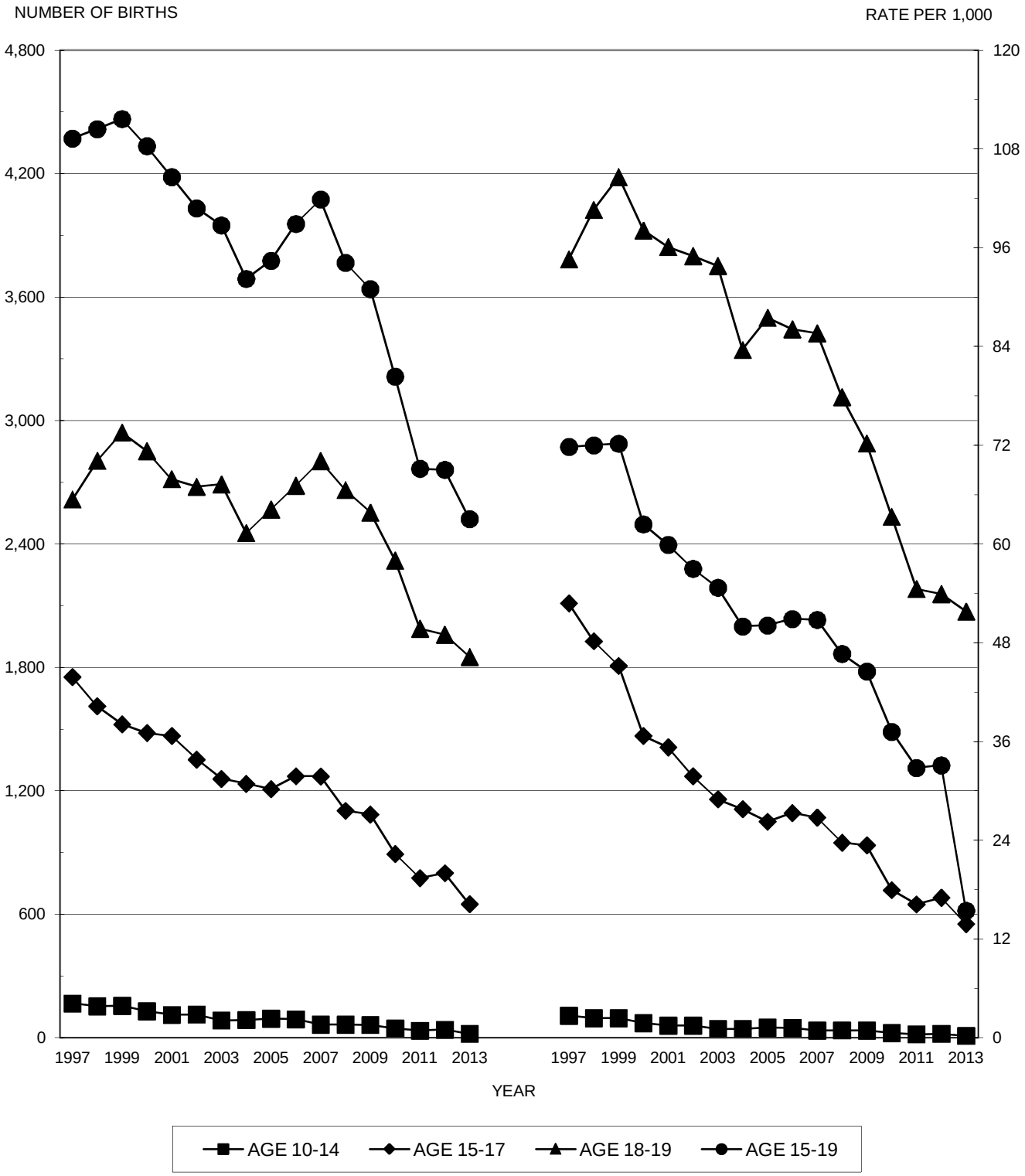

Source: Virginia Division of Health Statistics

CHAPTER IV

TEENAGE INDUCED TERMINATIONS

Highlights

- In 2013, there were a total of 1,902 teenage induced terminations of pregnancy with a rate of 3.7 per 1,000 females ages 10-19, which is a 14 percent decline from the previous year.
- About 91.5 percent of teenage induced terminations in 2013 were non-marital.
- The rate of teenage induced terminations of pregnancy in 2013 for Whites was 2.6 per 1,000 females ages 10-19, while the rate for Blacks was 6.8, all other races was 3.6.

NOTES:

- **Fetal Death** - means death prior to the complete expulsion or extraction from its mother of a product of human conception, regardless of the duration of the pregnancy; death is indicated by the fact that after such expulsion or extraction, the fetus does not breathe or show any other evidence of life, such as beating of the heart, pulsation of the umbilical cord, or definite movement of voluntary muscles. (Vital Statistics Laws of Virginia, Chapter 7, Section 32.1-249.2).
- **Induced Termination of Pregnancy** - means the intentional interruption of pregnancy with the intention to produce other than a live born infant or to remove a dead fetus and which does not result in a live birth. (Vital Statistics Laws of Virginia, Section 32.1-249. Definitions).

TABLE 1
RESIDENT TOTAL INDUCED TERMINATIONS AND TEENAGE INDUCED TERMINATIONS BY RACE WITH PERCENTS TEENAGE INDUCED TERMINATIONS OF TOTAL INDUCED TERMINATIONS BY PLANNING DISTRICT AND CITY OR COUNTY
VIRGINIA, 2013

PLANNING DISTRICT AND CITY / COUNTY	RESIDENT TOTAL INDUCED TERMINATIONS OF PREGNANCY				RESIDENT TEENAGE INDUCED TERMINATIONS OF PREGNANCY				PERCENTS TEENAGE INDUCED OF TOTAL INDUCED TERMINATIONS			
	TOTAL	WHITE	BLACK	OTHER	TOTAL	WHITE	BLACK	OTHER	TOTAL	WHITE	BLACK	OTHER
COMMONWEALTH OF VIRGINIA	19,724	9,383	8,500	1,841	1,902	909	853	140	9.6	9.7	10.0	7.6
PLANNING DISTRICT 1	19	18		1	1	1			5.3	5.6		
LEE COUNTY	3	3										
SCOTT COUNTY	3	3										
WISE COUNTY	12	11		1	1	1			8.3	9.1		
NORTON CITY	1	1										
PLANNING DISTRICT 2	22	18	3	1	2	1	1		9.1	5.6	33.3	
BUCHANAN COUNTY	1			1								
DICKENSON COUNTY	3	2	1									
RUSSELL COUNTY	3	3										
TAZEWELL COUNTY	15	13	2		2	1	1		13.3	7.7	50.0	
PLANNING DISTRICT 3	67	49	15	3	10	6	4		14.9	12.2	26.7	
BLAND COUNTY	1	1										
CARROLL COUNTY	7	6	1		1	1			14.3	16.7		
GRAYSON COUNTY	6	6			1	1			16.7	16.7		
SMYTH COUNTY	8	7	1		1	1			12.5	14.3		
WASHINGTON COUNTY	27	12	12	3	6	2	4		22.2	16.7	33.3	
WYTHE COUNTY	9	9										
BRISTOL CITY	5	4	1		1	1			20.0	25.0		
GALAX CITY	4	4										
PLANNING DISTRICT 4	239	186	35	18	27	20	4	3	11.3	10.8	11.4	16.7
FLOYD COUNTY	7	6	1		2	2			28.6	33.3		
GILES COUNTY	31	22	8	1	3	2	1		9.7	9.1	12.5	
MONTGOMERY COUNTY	124	96	13	15	11	7	1	3	8.9	7.3	7.7	20.0
PULASKI COUNTY	23	20	3		5	5			21.7	25.0		
RADFORD CITY	54	42	10	2	6	4	2		11.1	9.5	20.0	
PLANNING DISTRICT 5	576	331	201	44	85	50	27	8	14.8	15.1	13.4	18.2
ALLEGHANY COUNTY	7	5	2									
BOTETOURT COUNTY	40	25	12	3	6	4	2		15.0	16.0	16.7	
CRAIG COUNTY	1	1										
ROANOKE COUNTY	352	198	127	27	47	27	15	5	13.4	13.6	11.8	18.5
COVINGTON CITY	22	14	6	2	8	7	1		36.4	50.0	16.7	
ROANOKE CITY	101	43	48	10	14	4	9	1	13.9	9.3	18.8	10.0
SALEM CITY	53	45	6	2	10	8		2	18.9	17.8		100.0
PLANNING DISTRICT 6	361	306	36	19	54	43	9	2	15.0	14.1	25.0	10.5
AUGUSTA COUNTY	62	52	7	3	6	5		1	9.7	9.6		33.3
BATH COUNTY	7	5		2	1	1			14.3	20.0		
HIGHLAND COUNTY	1	1										
ROCKBRIDGE COUNTY	5	4		1	1	1			20.0	25.0		
ROCKINGHAM COUNTY	62	57	4	1	7	6	1		11.3	10.5	25.0	
BUENA VISTA CITY	9	8		1	1	1			11.1	12.5		
HARRISONBURG CITY	106	91	6	9	20	18	2		18.9	19.8	33.3	
LEXINGTON CITY	18	17	1		2	2			11.1	11.8		
STAUNTON CITY	51	38	12	1	12	7	4	1	23.5	18.4	33.3	100.0
WAYNESBORO CITY	40	33	6	1	4	2	2		10.0	6.1	33.3	
PLANNING DISTRICT 7	156	142	7	7	18	17		1	11.5	12.0		14.3
CLARKE COUNTY	5	5			1	1			20.0	20.0		
FREDERICK COUNTY	26	25	1		3	3			11.5	12.0		
PAGE COUNTY	17	15	2		2	2			11.8	13.3		
SHENANDOAH COUNTY	26	26			1	1			3.8	3.8		
WARREN COUNTY	44	43		1	5	4		1	11.4	9.3		100.0
WINCHESTER CITY	38	28	4	6	6	6			15.8	21.4		
PLANNING DISTRICT 8	5,129	2,775	1,435	919	360	231	88	41	7.0	8.3	6.1	4.5
ARLINGTON COUNTY	410	257	83	70	6	3	1	2	1.5	1.2	1.2	2.9
FAIRFAX COUNTY	1,658	932	308	418	122	89	19	14	7.4	9.5	6.2	3.3
LOUDOUN COUNTY	455	259	78	118	32	23	5	4	7.0	8.9	6.4	3.4
PRINCE WILLIAM COUNTY	933	448	375	110	73	38	26	9	7.8	8.5	6.9	8.2
ALEXANDRIA CITY	881	352	432	97	57	28	25	4	6.5	8.0	5.8	4.1
FAIRFAX CITY	89	55	13	21	6	4	1	1	6.7	7.3	7.7	4.8
FALLS CHURCH CITY	204	128	32	44	17	12	2	3	8.3	9.4	6.3	6.8
MANASSAS CITY	491	338	113	40	47	34	9	4	9.6	10.1	8.0	10.0
MANASSAS PARK CITY	8	6	1	1								
PLANNING DISTRICT 9	294	232	57	5	36	26	10		12.2	11.2	17.5	
CULPEPER COUNTY	93	62	29	2	16	10	6		17.2	16.1	20.7	
FAUQUIER COUNTY	89	76	12	1	11	9	2		12.4	11.8	16.7	
MADISON COUNTY	18	13	4	1	3	3			16.7	23.1		
ORANGE COUNTY	76	63	12	1	6	4	2		7.9	6.3	16.7	
RAPPAHANNOCK COUNTY	18	18										
PLANNING DISTRICT 10	457	300	131	26	38	24	12	2	8.3	8.0	9.2	7.7
ALBEMARLE COUNTY	101	63	35	3	9	4	4	1	8.9	6.3	11.4	33.3
FLUVANNA COUNTY	32	23	8	1	2	2			6.3	8.7		
GREENE COUNTY	23	21	1	1	5	4	1		21.7	19.0	100.0	
LOUISA COUNTY	51	35	15	1	5	2	3		9.8	5.7	20.0	
NELSON COUNTY	35	28	6	1	4	4			11.4	14.3		
CHARLOTTESVILLE CITY	215	130	66	19	13	8	4	1	6.0	6.2	6.1	5.3
PLANNING DISTRICT 11	346	207	127	12	49	33	15	1	14.2	15.9	11.8	8.3
AMHERST COUNTY	46	35	10	1	11	10	1		23.9	28.6	10.0	
APPOMATTOX COUNTY	25	15	10									
BEDFORD COUNTY	43	36	4	3	2	2			4.7	5.6		
CAMPBELL COUNTY	38	23	15		6	6			15.8	26.1		
BEDFORD CITY	18	14	4		4	2	2		22.2	14.3	50.0	
LYNCHBURG CITY	176	84	84	8	26	13	12	1	14.8	15.5	14.3	12.5

NOTE: AS OF JULY 1, 2013, BEDFORD CITY HAS BEEN DISINCORPORATED AND MERGED INTO BEDFORD COUNTY. NUMBERS IN BEDFORD CITY REFLECT THE FIRST 6 MONTHS OF THE YEAR.

[continued]

TABLE 1
RESIDENT TOTAL INDUCED TERMINATIONS AND TEENAGE INDUCED TERMINATIONS BY RACE WITH PERCENTS TEENAGE INDUCED TERMINATIONS OF TOTAL INDUCED TERMINATIONS BY PLANNING DISTRICT AND CITY OR COUNTY
VIRGINIA, 2013

PLANNING DISTRICT AND CITY / COUNTY	RESIDENT TOTAL INDUCED TERMINATIONS OF PREGNANCY				RESIDENT TEENAGE INDUCED TERMINATIONS OF PREGNANCY				PERCENTS TEENAGE INDUCED OF TOTAL INDUCED TERMINATIONS			
	TOTAL	WHITE	BLACK	OTHER	TOTAL	WHITE	BLACK	OTHER	TOTAL	WHITE	BLACK	OTHER
COMMONWEALTH OF VIRGINIA	19,724	9,383	8,500	1,841	1,902	909	853	140	9.6	9.7	10.0	7.6
PLANNING DISTRICT 12	120	79	37	4	21	13	7	1	17.5	16.5	18.9	25.0
FRANKLIN COUNTY	57	36	19	2	13	8	4	1	22.8	22.2	21.1	50.0
HENRY COUNTY	17	14	3		3	2	1		17.6	14.3	33.3	
PATRICK COUNTY	5	4		1								
PITTSYLVANIA COUNTY	18	12	5	1	2	1	1		11.1	8.3	20.0	
DANVILLE CITY	10	6	4		2	1	1		20.0	16.7	25.0	
MARTINSVILLE CITY	13	7	6		1	1			7.7	14.3		
PLANNING DISTRICT 13	62	28	32	2	4	3	1		6.5	10.7	3.1	
BRUNSWICK COUNTY	24	9	14	1	2	1	1		8.3	11.1	7.1	
HALIFAX COUNTY	14	6	8									
MECKLENBURG COUNTY	24	13	10	1	2	2			8.3	15.4		
PLANNING DISTRICT 14	171	83	86	2	14	8	6		8.2	9.6	7.0	
AMELIA COUNTY	22	11	10	1	2		2		9.1		20.0	
BUCKINGHAM COUNTY	26	8	17	1	2		2		7.7		11.8	
CHARLOTTE COUNTY	17	12	5		3	2	1		17.6	16.7	20.0	
CUMBERLAND COUNTY	9	2	7									
LUNENBURG COUNTY	10	5	5		2	2			20.0	40.0		
NOTTOWAY COUNTY	45	18	27		2	2			4.4	11.1		
PRINCE EDWARD COUNTY	42	27	15		3	2	1		7.1	7.4	6.7	
PLANNING DISTRICT 15	3,714	1,478	1,949	287	377	136	215	26	10.2	9.2	11.0	9.1
CHARLES CITY COUNTY	17	6	10	1	2		2		11.8		20.0	
CHESTERFIELD COUNTY	648	337	268	43	76	41	30	5	11.7	12.2	11.2	11.6
GOOCHLAND COUNTY	44	33	10	1	6	3	3		13.6	9.1	30.0	
HANOVER COUNTY	200	139	52	9	28	20	7	1	14.0	14.4	13.5	11.1
HENRICO COUNTY	673	231	359	83	60	24	30	6	8.9	10.4	8.4	7.2
NEW KENT COUNTY	45	28	16	1	4	1	3		8.9	3.6	18.8	
POWHATAN COUNTY	34	27	6	1	4	3	1		11.8	11.1	16.7	
RICHMOND CITY	2,053	677	1,228	148	197	44	139	14	9.6	6.5	11.3	9.5
PLANNING DISTRICT 16	702	442	228	32	81	52	24	5	11.5	11.8	10.5	15.6
CAROLINE COUNTY	65	32	32	1	5	3	2		7.7	9.4	6.3	
KING GEORGE COUNTY	31	21	10		6	5	1		19.4	23.8	10.0	
SPOTSYLVANIA COUNTY	121	90	27	4	10	9	1		8.3	10.0	3.7	
STAFFORD COUNTY	181	112	56	13	23	18	4	1	12.7	16.1	7.1	7.7
FREDERICKSBURG CITY	304	187	103	14	37	17	16	4	12.2	9.1	15.5	28.6
PLANNING DISTRICT 17	86	35	47	4	9	3	5	1	10.5	8.6	10.6	25.0
LANCASTER COUNTY	21	5	13	3								
NORTHUMBERLAND COUNTY	14	5	9		4		4		28.6		44.4	
RICHMOND COUNTY	16	9	6	1	2	1		1	12.5	11.1		100.0
WESTMORELAND COUNTY	35	16	19		3	2	1		8.6	12.5	5.3	
PLANNING DISTRICT 18	150	99	44	7	16	12	4		10.7	12.1	9.1	
ESSEX COUNTY	20	5	12	3	1		1		5.0		8.3	
GLOUCESTER COUNTY	59	54	4	1	10	10			16.9	18.5		
KING AND QUEEN COUNTY	11	4	7		1		1		9.1		14.3	
KING WILLIAM COUNTY	34	17	14	3	3	1	2		8.8	5.9	14.3	
MATHEWS COUNTY	9	4	5									
MIDDLESEX COUNTY	17	15	2		1	1			5.9	6.7		
PLANNING DISTRICT 19	647	175	449	23	77	16	57	4	11.9	9.1	12.7	17.4
DINWIDDIE COUNTY	39	22	17		3	1	2		7.7	4.5	11.8	
GREENSVILLE COUNTY	4		4		1		1		25.0		25.0	
PRINCE GEORGE COUNTY	56	22	31	3	4	1	3		7.1	4.5	9.7	
SURRY COUNTY	9	5	4		2	2			22.2	40.0		
SUSSEX COUNTY	23	7	15	1	4	1	2	1	17.4	14.3	13.3	100.0
COLONIAL HEIGHTS CITY	78	31	41	6	4	3	1		5.1	9.7	2.4	
EMPORIA CITY	42	7	34	1	7	1	5	1	16.7	14.3	14.7	100.0
HOPEWELL CITY	107	43	62	2	17	5	12		15.9	11.6	19.4	
PETERSBURG CITY	289	38	241	10	35	2	31	2	12.1	5.3	12.9	20.0
PLANNING DISTRICT 20	4,605	1,780	2,513	312	467	170	258	39	10.1	9.6	10.3	12.5
ISLE OF WIGHT COUNTY	71	37	33	1	12	6	6		16.9	16.2	18.2	
SOUTHAMPTON COUNTY	20	8	12		3	2	1		15.0	25.0	8.3	
CHESAPEAKE CITY	783	285	456	42	77	26	43	8	9.8	9.1	9.4	19.0
FRANKLIN CITY	35	4	31		4		4		11.4		12.9	
NORFOLK CITY	1,297	398	816	83	140	38	89	13	10.8	9.5	10.9	15.7
PORTSMOUTH CITY	487	100	374	13	48	8	38	2	9.9	8.0	10.2	15.4
SUFFOLK CITY	240	82	149	9	20	6	13	1	8.3	7.3	8.7	11.1
VIRGINIA BEACH CITY	1,672	866	642	164	163	84	64	15	9.7	9.7	10.0	9.1
PLANNING DISTRICT 21	1,730	584	1,034	112	147	40	101	6	8.5	6.8	9.8	5.4
JAMES CITY COUNTY	24	12	9	3								
YORK COUNTY	81	55	21	5	5	3	2		6.2	5.5	9.5	
HAMPTON CITY	549	136	381	32	50	10	39	1	9.1	7.4	10.2	3.1
NEWPORT NEWS CITY	908	270	576	62	69	17	48	4	7.6	6.3	8.3	6.5
POQUOSON CITY	13	10	1	2	3	2	1		23.1	20.0	100.0	
WILLIAMSBURG CITY	155	101	46	8	20	8	11	1	12.9	7.9	23.9	12.5
PLANNING DISTRICT 22	71	36	34	1	9	4	5		12.7	11.1	14.7	
ACCOMACK COUNTY	49	25	24		8	3	5		16.3	12.0	20.8	
NORTHAMPTON COUNTY	22	11	10	1	1	1			4.5	9.1		
PLANNING DISTRICT 23	6,335	2,364	3,547	424	614	210	359	45	9.7	8.9	10.1	10.6
UNKNOWN VA CITY OR COUNTY												

NOTE: PLANNING DISTRICT 23, THE HAMPTON ROADS PLANNING DISTRICT, IS THE AGGREGATE OF PLANNING DISTRICTS 20 AND 21.

TABLE 2
RESIDENT TEENAGE INDUCED TERMINATIONS BY AGE AND RACE OF PATIENT
WITH RATES PER 1,000 FEMALES AGES 10-19 POPULATION
BY PLANNING DISTRICT AND CITY OR COUNTY
VIRGINIA, 2013

PLANNING DISTRICT AND CITY / COUNTY	TEENAGE INDUCED TERMINATIONS BY AGE OF PATIENT								TEENAGE INDUCED TERMINATIONS BY RACE OF PATIENT							
	NUMBER OF INDUCED TERMINATIONS				RATES PER 1,000 AGES 10-19				NUMBER OF INDUCED TERMINATIONS				RATES PER 1,000 AGES 10-19			
	TOTAL	10-14	15-17	18-19	TOTAL	10-14	15-17	18-19	TOTAL	WHITE	BLACK	OTHER	TOTAL	WHITE	BLACK	OTHER
COMMONWEALTH OF VIRGINIA	1,902	47	454	1,401	3.7	0.2	3.0	12.5	1,902	909	853	140	3.7	2.6	6.8	3.6
PLANNING DISTRICT 1	1	1			0.2	0.4			1	1			0.2	0.2		
LEE COUNTY																
SCOTT COUNTY																
WISE COUNTY	1	1			0.4	0.9			1	1			0.4	0.4		
NORTON CITY																
PLANNING DISTRICT 2	2			2	0.3			1.9	2	1	1		0.3	0.2	6.3	
BUCHANAN COUNTY																
DICKENSON COUNTY																
RUSSELL COUNTY																
TAZEWELL COUNTY	2			2	0.8			4.1	2	1	1		0.8	0.4	11.0	
PLANNING DISTRICT 3	10		2	8	0.9		0.6	4.2	10	6	4		0.9	0.6	9.4	
BLAND COUNTY																
CARROLL COUNTY	1		1		0.6		1.9		1	1			0.6	0.6		
GRAYSON COUNTY	1			1	1.2			6.8	1	1			1.2	1.3		
SMYTH COUNTY	1		1		0.6		1.9		1	1			0.6	0.6		
WASHINGTON COUNTY	6			6	1.9			10.2	6	2	4		1.9	0.7	59.7	
WYTHE COUNTY																
BRISTOL CITY	1			1	1.0			6.5	1	1			1.0	1.2		
GALAX CITY																
PLANNING DISTRICT 4	27		6	21	2.2		2.3	3.7	27	20	4	3	2.2	1.8	5.7	5.7
FLOYD COUNTY	2			2	2.2			14.1	2	2			2.2	2.3		
GILES COUNTY	3			3	2.9			19.1	3	2	1		2.9	2.0	30.3	
MONTGOMERY COUNTY	11		2	9	1.6		1.6	2.4	11	7	1	3	1.6	1.1	2.8	6.5
PULASKI COUNTY	5		3	2	2.9		5.6	6.6	5	5			2.9	3.1		
RADFORD CITY	6		1	5	3.2		6.3	3.6	6	4	2		3.2	2.4	10.9	
PLANNING DISTRICT 5	85	3	20	62	5.2	0.4	4.0	19.0	85	50	27	8	5.2	3.9	9.0	16.6
ALLEGHANY COUNTY																
BOTETOURT COUNTY	6			6	2.9			17.3	6	4	2		2.9	2.0	29.4	
CRAIG COUNTY																
ROANOKE COUNTY	47	1	10	36	8.0	0.3	5.5	32.7	47	27	15	5	8.0	5.3	30.7	20.2
COVINGTON CITY	8		2	6	23.7		21.7	111.1	8	7	1		23.7	24.5	19.6	
ROANOKE CITY	14	1	3	10	2.8	0.4	2.0	11.1	14	4	9	1	2.8	1.5	4.2	6.1
SALEM CITY	10	1	5	4	5.6	1.4	11.6	6.4	10	8		2	5.6	5.1		48.8
PLANNING DISTRICT 6	54	1	16	37	2.6	0.1	3.1	5.1	54	43	9	2	2.6	2.3	5.8	3.4
AUGUSTA COUNTY	6		2	4	1.4		1.4	5.3	6	5		1	1.4	1.2		16.9
BATH COUNTY	1			1	4.4			22.7	1	1			4.4	4.6		
HIGHLAND COUNTY																
ROCKBRIDGE COUNTY	1		1		0.9		2.8		1	1			0.9	0.9		
ROCKINGHAM COUNTY	7		5	2	1.3		3.1	1.7	7	6	1		1.3	1.2	6.1	
BUENA VISTA CITY	1			1	2.1			5.6	1	1			2.1	2.2		
HARRISONBURG CITY	20		3	17	3.7		4.7	4.5	20	18	2		3.7	3.9	4.1	
LEXINGTON CITY	2			2	3.2			4.5	2	2			3.2	3.6		
STAUNTON CITY	12	1	3	8	7.7	1.7	7.2	14.1	12	7	4	1	7.7	6.0	11.7	18.5
WAYNESBORO CITY	4		2	2	3.3		5.1	11.2	4	2	2		3.3	2.1	8.7	
PLANNING DISTRICT 7	18		4	14	1.2		0.9	5.3	18	17		1	1.2	1.3		3.1
CLARKE COUNTY	1			1	1.1			6.1	1	1			1.1	1.2		
FREDERICK COUNTY	3			3	0.6			3.4	3	3			0.6	0.6		
PAGE COUNTY	2			2	1.5			8.3	2	2			1.5	1.5		
SHENANDOAH COUNTY	1		1		0.4		1.2		1	1			0.4	0.4		
WARREN COUNTY	5		2	3	2.0		2.6	6.2	5	4		1	2.0	1.7		17.2
WINCHESTER CITY	6		1	5	3.5		2.3	11.0	6	6			3.5	4.4		
PLANNING DISTRICT 8	360	10	78	272	2.4	0.1	1.8	10.8	360	231	88	41	2.4	2.3	3.9	1.7
ARLINGTON COUNTY	6	1		5	0.7	0.2		3.2	6	3	1	2	0.7	0.5	1.0	2.1
FAIRFAX COUNTY	122	1	28	93	1.7	0.0	1.3	7.1	122	89	19	14	1.7	1.9	2.2	1.0
LOUDOUN COUNTY	32	1	6	25	1.2	0.1	0.8	6.8	32	23	5	4	1.2	1.2	2.2	0.9
PRINCE WILLIAM COUNTY	73		18	55	2.3		1.9	10.9	73	38	26	9	2.3	1.9	3.3	2.9
ALEXANDRIA CITY	57	4	11	42	11.8	1.6	7.6	47.0	57	28	25	4	11.8	9.8	15.6	10.4
FAIRFAX CITY	6			6	4.6			27.5	6	4	1	1	4.6	4.1	8.7	4.4
FALLS CHURCH CITY	17	2	4	11	17.8	4.0	13.1	71.4	17	12	2	3	17.8	15.2	27.4	31.9
MANASSAS CITY	47	1	11	35	16.9	0.7	12.8	66.7	47	34	9	4	16.9	16.4	17.5	20.5
MANASSAS PARK CITY																
PLANNING DISTRICT 9	36		13	23	3.2		3.6	12.8	36	26	10		3.2	2.7	6.7	
CULPEPER COUNTY	16		9	7	4.9		9.3	13.9	16	10	6		4.9	3.9	10.4	
FAUQUIER COUNTY	11		3	8	2.3		2.0	10.3	11	9	2		2.3	2.2	4.6	
MADISON COUNTY	3			3	3.6			23.6	3	3			3.6	4.1		
ORANGE COUNTY	6		1	5	2.9		1.6	15.2	6	4	2		2.9	2.4	5.6	
RAPPAHANNOCK COUNTY																
PLANNING DISTRICT 10	38	1	8	29	2.5	0.1	2.0	6.6	38	24	12	2	2.5	2.0	4.9	2.3
ALBEMARLE COUNTY	9	1	3	5	1.2	0.3	1.6	1.8	9	4	4	1	1.2	0.6	4.4	1.7
FLUVANNA COUNTY	2			2	1.2			6.7	2	2			1.2	1.5		
GREENE COUNTY	5		1	4	4.6		3.1	24.7	5	4	1		4.6	4.2	10.6	
LOUISA COUNTY	5		3	2	2.7		5.4	5.9	5	2	3		2.7	1.4	7.5	
NELSON COUNTY	4			4	5.3			33.3	4	4			5.3	6.5		
CHARLOTTESVILLE CITY	13		1	12	6.5		2.1	15.7	13	8	4	1	6.5	6.7	6.5	5.4
PLANNING DISTRICT 11	49		6	43	2.8		1.3	8.2	49	33	15	1	2.8	2.5	4.2	2.1
AMHERST COUNTY	11		2	9	5.4		3.3	16.3	11	10	1		5.4	6.3	2.3	
APPOMATTOX COUNTY																
BEDFORD COUNTY	2			2	0.5			2.9	2	2			0.5	0.5		
CAMPBELL COUNTY	6			6	1.8			10.0	6	6			1.8	2.2		
BEDFORD CITY	4		1	3	11.7		9.0	49.2	4	2	2		11.7	8.4	19.4	
LYNCHBURG CITY	26		3	23	4.1		2.7	7.2	26	13	12	1	4.1	3.2	6.2	4.3

AS OF JULY 1, 2013, BEDFORD CITY HAS BEEN DISINCORPORATED AND MERGED INTO BEDFORD COUNTY. NUMBERS IN BEDFORD CITY REFLECT THE FIRST 6 MONTHS OF THE YEAR.

[continued]

TABLE 2
RESIDENT TEENAGE INDUCED TERMINATIONS BY AGE AND RACE OF PATIENT
WITH RATES PER 1,000 FEMALES AGES 10-19 POPULATION
BY PLANNING DISTRICT AND CITY OR COUNTY
VIRGINIA, 2013

PLANNING DISTRICT AND CITY / COUNTY	TEENAGE INDUCED TERMINATIONS BY AGE OF PATIENT								TEENAGE INDUCED TERMINATIONS BY RACE OF PATIENT							
	NUMBER OF INDUCED TERMINATIONS				RATES PER 1,000 AGES 10-19				NUMBER OF INDUCED TERMINATIONS				RATES PER 1,000 AGES 10-19			
	TOTAL	10-14	15-17	18-19	TOTAL	10-14	15-17	18-19	TOTAL	WHITE	BLACK	OTHER	TOTAL	WHITE	BLACK	OTHER
COMMONWEALTH OF VIRGINIA	1,902	47	454	1,401	3.7	0.2	3.0	12.5	1,902	909	853	140	3.7	2.6	6.8	3.6
PLANNING DISTRICT 12	21	1	2	18	1.5	0.1	0.5	6.6	21	13	7	1	1.5	1.3	1.7	5.5
FRANKLIN COUNTY	13	1	2	10	3.8	0.6	2.1	12.6	13	8	4	1	3.8	2.7	10.1	20.4
HENRY COUNTY	3			3	1.0			5.9	3	2	1		1.0	0.9	1.4	
PATRICK COUNTY																
PITTSYLVANIA COUNTY	2			2	0.5			3.2	2	1	1		0.5	0.4	1.1	
DANVILLE CITY	2			2	0.8			4.1	2	1	1		0.8	1.1	0.7	
MARTINSVILLE CITY	1			1	1.3			6.3	1	1			1.3	3.5		
PLANNING DISTRICT 13	4		2	2	0.8		1.3	2.4	4	3	1		0.8	1.2	0.5	
BRUNSWICK COUNTY	2		1	1	2.2		3.4	6.0	2	1	1		2.2	3.1	1.8	
HALIFAX COUNTY																
MECKLENBURG COUNTY	2		1	1	1.1		1.7	3.3	2	2			1.1	2.0		
PLANNING DISTRICT 14	14		5	9	2.2		2.9	4.8	14	8	6		2.2	1.9	2.9	
AMELIA COUNTY	2		1	1	2.7		4.4	7.8	2		2		2.7		10.3	
BUCKINGHAM COUNTY	2			2	2.5			14.6	2		2		2.5		7.1	
CHARLOTTE COUNTY	3			3	4.0			24.2	3	2	1		4.0	4.2	3.6	
CUMBERLAND COUNTY																
LUNENBURG COUNTY	2		1	1	3.2		5.4	7.7	2	2			3.2	4.8		
NOTTOWAY COUNTY	2		2		2.4		7.6		2	2			2.4	4.2		
PRINCE EDWARD COUNTY	3		1	2	1.5		3.0	1.8	3	2	1		1.5	1.4	1.8	
PLANNING DISTRICT 15	377	6	91	280	5.6	0.2	4.6	18.4	377	136	215	26	5.6	3.4	9.0	7.7
CHARLES CITY COUNTY	2		1	1	6.2		10.0	18.9	2		2		6.2		12.1	
CHESTERFIELD COUNTY	76	1	16	59	3.1	0.1	2.2	11.5	76	41	30	5	3.1	2.7	3.9	4.8
GOOCHLAND COUNTY	6	1		5	4.7	1.5		26.3	6	3	3		4.7	2.9	13.6	
HANOVER COUNTY	28		8	20	3.8		3.6	14.2	28	20	7	1	3.8	3.1	10.1	5.1
HENRICO COUNTY	60		15	45	3.0		2.4	13.2	60	24	30	6	3.0	2.2	4.0	4.1
NEW KENT COUNTY	4		1	3	3.4		2.7	14.2	4	1	3		3.4	1.0	17.4	
POWHATAN COUNTY	4			4	2.5			14.2	4	3	1		2.5	2.1	6.8	
RICHMOND CITY	197	4	50	143	16.6	0.9	19.1	31.3	197	44	139	14	16.6	11.3	18.8	24.9
PLANNING DISTRICT 16	81		24	57	3.1		3.0	10.8	81	52	24	5	3.1	2.7	4.1	4.6
CAROLINE COUNTY	5		3	2	2.9		6.1	7.0	5	3	2		2.9	2.7	3.5	
KING GEORGE COUNTY	6			6	3.5			22.5	6	5	1		3.5	3.8	2.8	
SPOTSYLVANIA COUNTY	10		3	7	1.1		1.0	4.3	10	9	1		1.1	1.2	0.5	
STAFFORD COUNTY	23		6	17	2.1		1.7	8.8	23	18	4	1	2.1	2.2	1.7	1.8
FREDERICKSBURG CITY	37		12	25	16.8		32.4	20.8	37	17	16	4	16.8	11.6	25.7	32.8
PLANNING DISTRICT 17	9		5	4	3.9		7.0	10.4	9	3	5	1	3.9	2.2	5.7	30.3
LANCASTER COUNTY																
NORTHUMBERLAND COUNTY	4		2	2	7.9		11.8	26.0	4		4		7.9		21.3	
RICHMOND COUNTY	2		2		4.8		16.4		2	1		1	4.8	3.6		200.0
WESTMORELAND COUNTY	3		1	2	3.3		3.6	11.6	3	2	1		3.3	3.7	2.9	
PLANNING DISTRICT 18	16		1	15	3.1		0.6	16.5	16	12	4		3.1	2.9	4.3	
ESSEX COUNTY	1		1		1.4		3.8		1		1		1.4		3.3	
GLOUCESTER COUNTY	10			10	4.7			26.8	10	10			4.7	5.3		
KING AND QUEEN COUNTY	1			1	2.6			13.0	1		1		2.6		9.9	
KING WILLIAM COUNTY	3			3	2.9			18.1	3	1	2		2.9	1.3	9.9	
MATHEWS COUNTY																
MIDDLESEX COUNTY	1			1	2.2			13.7	1	1			2.2	2.7		
PLANNING DISTRICT 19	77	6	18	53	7.8	1.2	6.0	28.8	77	16	57	4	7.8	3.4	11.6	18.5
DINWIDDIE COUNTY	3		1	2	1.7		1.9	4.8	3	1	2		1.7	1.0	2.9	
GREENSVILLE COUNTY	1	1			1.8	3.6			1		1		1.8		2.7	
PRINCE GEORGE COUNTY	4		1	3	1.8		1.5	8.3	4	1	3		1.8	0.7	3.7	
SURRY COUNTY	2			2	5.2			30.8	2	2			5.2	10.2		
SUSSEX COUNTY	4		2	2	7.7		13.4	23.3	4	1	2	1	7.7	4.9	6.5	200.0
COLONIAL HEIGHTS CITY	4	1	3		3.4	1.7	8.2		4	3	1		3.4	3.4	4.2	
EMPORIA CITY	7	1	1	5	18.7	4.7	9.3	89.3	7	1	5	1	18.7	10.5	18.5	125.0
HOPEWELL CITY	17	3	5	9	12.9	4.3	13.3	36.6	17	5	12		12.9	8.3	17.4	
PETERSBURG CITY	35		5	30	22.1		10.6	94.0	35	2	31	2	22.1	9.3	23.0	100.0
PLANNING DISTRICT 20	467	13	112	342	6.5	0.4	5.2	23.2	467	170	258	39	6.5	4.4	8.9	9.8
ISLE OF WIGHT COUNTY	12	1	6	5	5.5	0.9	8.8	12.3	12	6	6		5.5	3.9	9.6	
SOUTHAMPTON COUNTY	3		1	2	2.8		3.1	10.6	3	2	1		2.8	3.0	2.5	
CHESAPEAKE CITY	77	2	24	51	4.8	0.2	4.6	19.1	77	26	43	8	4.8	2.7	7.8	10.9
FRANKLIN CITY	4		2	2	7.4		13.9	19.6	4		4		7.4		11.0	
NORFOLK CITY	140	3	25	112	10.3	0.5	7.6	26.2	140	38	89	13	10.3	7.9	11.0	19.5
PORTSMOUTH CITY	48	3	10	35	9.0	1.1	6.3	36.6	48	8	38	2	9.0	4.9	10.6	15.7
SUFFOLK CITY	20		3	17	3.5		1.7	18.3	20	6	13	1	3.5	2.4	4.2	7.0
VIRGINIA BEACH CITY	163	4	41	118	6.0	0.3	4.9	22.5	163	84	64	15	6.0	4.7	8.7	6.7
PLANNING DISTRICT 21	147	4	38	105	4.6	0.3	4.3	12.8	147	40	101	6	4.6	2.3	7.6	4.1
JAMES CITY COUNTY																
YORK COUNTY	5	1	1	3	1.0	0.4	0.7	3.6	5	3	2		1.0	0.8	2.8	
HAMPTON CITY	50	1	13	36	5.8	0.3	5.5	15.7	50	10	39	1	5.8	3.6	7.0	3.5
NEWPORT NEWS CITY	69	2	16	51	5.9	0.4	5.1	16.6	69	17	48	4	5.9	3.2	8.1	9.2
POQUOSON CITY	3		1	2	3.5		3.6	14.0	3	2	1		3.5	2.5	55.6	
WILLIAMSBURG CITY	20		7	13	13.4		59.8	11.3	20	8	11	1	13.4	7.0	47.4	7.8
PLANNING DISTRICT 22	9	1	3	5	3.9	0.8	4.4	13.2	9	4	5		3.9	2.9	5.7	
ACCOMACK COUNTY	8	1	3	4	4.6	1.1	5.9	14.0	8	3	5		4.6	2.7	8.3	
NORTHAMPTON COUNTY	1			1	1.7			10.6	1	1			1.7	3.3		
PLANNING DISTRICT 23	614	17	150	447	5.9	0.3	5.0	19.5	614	210	359	45	5.9	3.8	8.5	8.3
UNKNOWN VA CITY OR COUNTY																

NOTE: PLANNING DISTRICT 23, THE HAMPTON ROADS PLANNING DISTRICT, IS THE AGGREGATE OF PLANNING DISTRICTS 20 AND 21.

TABLE 3
RESIDENT TEENAGE NON-MARITAL INDUCED TERMINATIONS BY AGE AND RACE OF PATIENT WITH PERCENTS NON-MARITAL INDUCED TERMINATIONS OF TOTAL INDUCED TERMINATIONS BY PLANNING DISTRICT AND CITY OR COUNTY
VIRGINIA, 2013

PLANNING DISTRICT AND CITY / COUNTY	TEENAGE NON-MARITAL INDUCED TERMINATIONS BY AGE OF PATIENT								TEENAGE NON-MARITAL INDUCED TERMINATIONS BY RACE OF PATIENT							
	NUMBER OF NON-MARITAL INDUCED				PERCENTS NON-MARITAL				NUMBER OF NON-MARITAL INDUCED				PERCENTS NON-MARITAL			
	TOTAL	10-14	15-17	18-19	TOTAL	10-14	15-17	18-19	TOTAL	WHITE	BLACK	OTHER	TOTAL	WHITE	BLACK	OTHER
COMMONWEALTH OF VIRGINIA	1,741	43	430	1,268	91.5	91.5	94.7	90.5	1,741	803	810	128	91.5	88.3	95.0	91.4
PLANNING DISTRICT 1	1	1			100.0	100.0			1	1			100.0	100.0		
LEE COUNTY																
SCOTT COUNTY																
WISE COUNTY	1	1			100.0	100.0			1	1			100.0	100.0		
NORTON CITY																
PLANNING DISTRICT 2	1			1	50.0			50.0	1	1			50.0	100.0		
BUCHANAN COUNTY																
DICKENSON COUNTY																
RUSSELL COUNTY																
TAZEWELL COUNTY	1			1	50.0			50.0	1	1			50.0	100.0		
PLANNING DISTRICT 3	9		1	8	90.0		50.0	100.0	9	5	4		90.0	83.3	100.0	
BLAND COUNTY																
CARROLL COUNTY	1		1		100.0		100.0		1	1			100.0	100.0		
GRAYSON COUNTY	1			1	100.0			100.0	1	1			100.0	100.0		
SMYTH COUNTY																
WASHINGTON COUNTY	6			6	100.0			100.0	6	2	4		100.0	100.0	100.0	
WYTHE COUNTY																
BRISTOL CITY	1			1	100.0			100.0	1	1			100.0	100.0		
GALAX CITY																
PLANNING DISTRICT 4	11			11	40.7			52.4	11	6	3	2	40.7	30.0	75.0	66.7
FLOYD COUNTY																
GILES COUNTY	3			3	100.0			100.0	3	2	1		100.0	100.0	100.0	
MONTGOMERY COUNTY	6			6	54.5			66.7	6	3	1	2	54.5	42.9	100.0	66.7
PULASKI COUNTY																
RADFORD CITY	2			2	33.3			40.0	2	1	1		33.3	25.0	50.0	
PLANNING DISTRICT 5	31	1	12	18	36.5	33.3	60.0	29.0	31	15	15	1	36.5	30.0	55.6	12.5
ALLEGHANY COUNTY																
BOTETOURT COUNTY	2			2	33.3			33.3	2		2		33.3		100.0	
CRAIG COUNTY																
ROANOKE COUNTY	12		4	8	25.5		40.0	22.2	12	4	8		25.5	14.8	53.3	
COVINGTON CITY	7		2	5	87.5		100.0	83.3	7	6	1		87.5	85.7	100.0	
ROANOKE CITY	5	1	2	2	35.7	100.0	66.7	20.0	5	1	4		35.7	25.0	44.4	
SALEM CITY	5		4	1	50.0		80.0	25.0	5	4		1	50.0	50.0		50.0
PLANNING DISTRICT 6	51	1	16	34	94.4	100.0	100.0	91.9	51	41	8	2	94.4	95.3	88.9	100.0
AUGUSTA COUNTY	6		2	4	100.0		100.0	100.0	6	5		1	100.0	100.0		100.0
BATH COUNTY																
HIGHLAND COUNTY																
ROCKBRIDGE COUNTY	1		1		100.0		100.0		1	1			100.0	100.0		
ROCKINGHAM COUNTY	7		5	2	100.0		100.0	100.0	7	6	1		100.0	100.0	100.0	
BUENA VISTA CITY																
HARRISONBURG CITY	20		3	17	100.0		100.0	100.0	20	18	2		100.0	100.0	100.0	
LEXINGTON CITY	2			2	100.0			100.0	2	2			100.0	100.0		
STAUNTON CITY	11	1	3	7	91.7	100.0	100.0	87.5	11	7	3	1	91.7	100.0	75.0	100.0
WAYNESBORO CITY	4		2	2	100.0		100.0	100.0	4	2	2		100.0	100.0	100.0	
PLANNING DISTRICT 7	18		4	14	100.0		100.0	100.0	18	17		1	100.0	100.0		100.0
CLARKE COUNTY	1			1	100.0			100.0	1	1			100.0	100.0		
FREDERICK COUNTY	3			3	100.0			100.0	3	3			100.0	100.0		
PAGE COUNTY	2			2	100.0			100.0	2	2			100.0	100.0		
SHENANDOAH COUNTY	1		1		100.0		100.0		1	1			100.0	100.0		
WARREN COUNTY	5		2	3	100.0		100.0	100.0	5	4		1	100.0	100.0		100.0
WINCHESTER CITY	6		1	5	100.0		100.0	100.0	6	6			100.0	100.0		
PLANNING DISTRICT 8	345	10	76	259	95.8	100.0	97.4	95.2	345	221	84	40	95.8	95.7	95.5	97.6
ARLINGTON COUNTY	6	1		5	100.0	100.0		100.0	6	3	1	2	100.0	100.0	100.0	100.0
FAIRFAX COUNTY	115	1	26	88	94.3	100.0	92.9	94.6	115	84	18	13	94.3	94.4	94.7	92.9
LOUDOUN COUNTY	30	1	6	23	93.8	100.0	100.0	92.0	30	21	5	4	93.8	91.3	100.0	100.0
PRINCE WILLIAM COUNTY	71		18	53	97.3		100.0	96.4	71	37	25	9	97.3	97.4	96.2	100.0
ALEXANDRIA CITY	56	4	11	41	98.2	100.0	100.0	97.6	56	27	25	4	98.2	96.4	100.0	100.0
FAIRFAX CITY	6			6	100.0			100.0	6	4	1	1	100.0	100.0	100.0	100.0
FALLS CHURCH CITY	15	2	4	9	88.2	100.0	100.0	81.8	15	11	1	3	88.2	91.7	50.0	100.0
MANASSAS CITY	46	1	11	34	97.9	100.0	100.0	97.1	46	34	8	4	97.9	100.0	88.9	100.0
MANASSAS PARK CITY																
PLANNING DISTRICT 9	35		12	23	97.2		92.3	100.0	35	25	10		97.2	96.2	100.0	
CULPEPER COUNTY	16		9	7	100.0		100.0	100.0	16	10	6		100.0	100.0	100.0	
FAUQUIER COUNTY	10		2	8	90.9		66.7	100.0	10	8	2		90.9	88.9	100.0	
MADISON COUNTY	3			3	100.0			100.0	3	3			100.0	100.0		
ORANGE COUNTY	6		1	5	100.0		100.0	100.0	6	4	2		100.0	100.0	100.0	
RAPPAHANNOCK COUNTY																
PLANNING DISTRICT 10	37	1	8	28	97.4	100.0	100.0	96.6	37	23	12	2	97.4	95.8	100.0	100.0
ALBEMARLE COUNTY	9	1	3	5	100.0	100.0	100.0	100.0	9	4	4	1	100.0	100.0	100.0	100.0
FLUVANNA COUNTY	2			2	100.0			100.0	2	2			100.0	100.0		
GREENE COUNTY	5		1	4	100.0		100.0	100.0	5	4	1		100.0	100.0	100.0	
LOUISA COUNTY	5		3	2	100.0		100.0	100.0	5	2	3		100.0	100.0	100.0	
NELSON COUNTY	4			4	100.0			100.0	4	4			100.0	100.0		
CHARLOTTESVILLE CITY	12		1	11	92.3		100.0	91.7	12	7	4	1	92.3	87.5	100.0	100.0
PLANNING DISTRICT 11	26		5	21	53.1		83.3	48.8	26	15	10	1	53.1	45.5	66.7	100.0
AMHERST COUNTY	6		2	4	54.5		100.0	44.4	6	5	1		54.5	50.0	100.0	
APPOMATTOX COUNTY																
BEDFORD COUNTY	1			1	50.0			50.0	1	1			50.0	50.0		
CAMPBELL COUNTY	3			3	50.0			50.0	3	3			50.0	50.0		
BEDFORD CITY	1			1	25.0			33.3	1		1		25.0		50.0	
LYNCHBURG CITY	15		3	12	57.7		100.0	52.2	15	6	8	1	57.7	46.2	66.7	100.0

NOTE: AS OF JULY 1, 2013, BEDFORD CITY HAS BEEN DISINCORPORATED AND MERGED INTO BEDFORD COUNTY. NUMBERS IN BEDFORD CITY REFLECT THE FIRST 6 MONTH OF THE YEAR.

[continued]

TABLE 3
RESIDENT TEENAGE NON-MARITAL INDUCED TERMINATIONS BY AGE AND RACE OF PATIENT WITH PERCENTS NON-MARITAL INDUCED TERMINATIONS OF TOTAL INDUCED TERMINATIONS BY PLANNING DISTRICT AND CITY OR COUNTY
VIRGINIA, 2013

PLANNING DISTRICT AND CITY / COUNTY	TEENAGE NON-MARITAL INDUCED TERMINATIONS BY AGE OF PATIENT								TEENAGE NON-MARITAL INDUCED TERMINATIONS BY RACE OF PATIENT							
	NUMBER OF NON-MARITAL INDUCED				PERCENTS NON-MARITAL				NUMBER OF NON-MARITAL INDUCED				PERCENTS NON-MARITAL			
	TOTAL	10-14	15-17	18-19	TOTAL	10-14	15-17	18-19	TOTAL	WHITE	BLACK	OTHER	TOTAL	WHITE	BLACK	OTHER
COMMONWEALTH OF VIRGINIA	1,741	43	430	1,268	91.5	91.5	94.7	90.5	1,741	803	810	128	91.5	88.3	95.0	91.4
PLANNING DISTRICT 12	12	1	1	10	57.1	100.0	50.0	55.6	12	6	5	1	57.1	46.2	71.4	100.0
FRANKLIN COUNTY	7	1	1	5	53.8	100.0	50.0	50.0	7	3	3	1	53.8	37.5	75.0	100.0
HENRY COUNTY	1			1	33.3			33.3	1	1			33.3	50.0		
PATRICK COUNTY																
PITTSYLVANIA COUNTY	1			1	50.0			50.0	1		1		50.0		100.0	
DANVILLE CITY	2			2	100.0			100.0	2	1	1		100.0	100.0	100.0	
MARTINSVILLE CITY	1			1	100.0			100.0	1	1			100.0	100.0		
PLANNING DISTRICT 13	4		2	2	100.0		100.0	100.0	4	3	1		100.0	100.0	100.0	
BRUNSWICK COUNTY	2		1	1	100.0		100.0	100.0	2	1	1		100.0	100.0	100.0	
HALIFAX COUNTY																
MECKLENBURG COUNTY	2		1	1	100.0		100.0	100.0	2	2			100.0	100.0		
PLANNING DISTRICT 14	13		5	8	92.9		100.0	88.9	13	7	6		92.9	87.5	100.0	
AMELIA COUNTY	2		1	1	100.0		100.0	100.0	2		2		100.0		100.0	
BUCKINGHAM COUNTY	2			2	100.0			100.0	2		2		100.0		100.0	
CHARLOTTE COUNTY	3			3	100.0			100.0	3	2	1		100.0	100.0	100.0	
CUMBERLAND COUNTY																
LUNENBURG COUNTY	2		1	1	100.0		100.0	100.0	2	2			100.0	100.0		
NOTTOWAY COUNTY	2		2		100.0		100.0		2	2			100.0	100.0		
PRINCE EDWARD COUNTY	2		1	1	66.7		100.0	50.0	2	1	1		66.7	50.0	100.0	
PLANNING DISTRICT 15	366	5	90	271	97.1	83.3	98.9	96.8	366	129	211	26	97.1	94.9	98.1	100.0
CHARLES CITY COUNTY	2		1	1	100.0		100.0	100.0	2		2		100.0		100.0	
CHESTERFIELD COUNTY	72		15	57	94.7		93.8	96.6	72	38	29	5	94.7	92.7	96.7	100.0
GOOCHLAND COUNTY	6	1		5	100.0	100.0		100.0	6	3	3		100.0	100.0	100.0	
HANOVER COUNTY	27		8	19	96.4		100.0	95.0	27	19	7	1	96.4	95.0	100.0	100.0
HENRICO COUNTY	57		15	42	95.0		100.0	93.3	57	22	29	6	95.0	91.7	96.7	100.0
NEW KENT COUNTY	4		1	3	100.0		100.0	100.0	4	1	3		100.0	100.0	100.0	
POWHATAN COUNTY	4			4	100.0			100.0	4	3	1		100.0	100.0	100.0	
RICHMOND CITY	194	4	50	140	98.5	100.0	100.0	97.9	194	43	137	14	98.5	97.7	98.6	100.0
PLANNING DISTRICT 16	77		22	55	95.1		91.7	96.5	77	50	23	4	95.1	96.2	95.8	80.0
CAROLINE COUNTY	5		3	2	100.0		100.0	100.0	5	3	2		100.0	100.0	100.0	
KING GEORGE COUNTY	6			6	100.0			100.0	6	5	1		100.0	100.0	100.0	
SPOTSYLVANIA COUNTY	10		3	7	100.0		100.0	100.0	10	9	1		100.0	100.0	100.0	
STAFFORD COUNTY	22		5	17	95.7		83.3	100.0	22	17	4	1	95.7	94.4	100.0	100.0
FREDERICKSBURG CITY	34		11	23	91.9		91.7	92.0	34	16	15	3	91.9	94.1	93.8	75.0
PLANNING DISTRICT 17	9		5	4	100.0		100.0	100.0	9	3	5	1	100.0	100.0	100.0	100.0
LANCASTER COUNTY																
NORTHUMBERLAND COUNTY	4		2	2	100.0		100.0	100.0	4		4		100.0		100.0	
RICHMOND COUNTY	2		2		100.0		100.0		2	1		1	100.0	100.0		100.0
WESTMORELAND COUNTY	3		1	2	100.0		100.0	100.0	3	2	1		100.0	100.0	100.0	
PLANNING DISTRICT 18	16		1	15	100.0		100.0	100.0	16	12	4		100.0	100.0	100.0	
ESSEX COUNTY	1		1		100.0		100.0		1		1		100.0		100.0	
GLOUCESTER COUNTY	10			10	100.0			100.0	10	10			100.0	100.0		
KING AND QUEEN COUNTY	1			1	100.0			100.0	1		1		100.0		100.0	
KING WILLIAM COUNTY	3			3	100.0			100.0	3	1	2		100.0	100.0	100.0	
MATHEWS COUNTY																
MIDDLESEX COUNTY	1			1	100.0			100.0	1	1			100.0	100.0		
PLANNING DISTRICT 19	75	6	18	51	97.4	100.0	100.0	96.2	75	16	55	4	97.4	100.0	96.5	100.0
DINWIDDIE COUNTY	3		1	2	100.0		100.0	100.0	3	1	2		100.0	100.0	100.0	
GREENSVILLE COUNTY	1	1			100.0	100.0			1		1		100.0		100.0	
PRINCE GEORGE COUNTY	4		1	3	100.0		100.0	100.0	4	1	3		100.0	100.0	100.0	
SURRY COUNTY	2			2	100.0			100.0	2	2			100.0	100.0		
SUSSEX COUNTY	4		2	2	100.0		100.0	100.0	4	1	2	1	100.0	100.0	100.0	100.0
COLONIAL HEIGHTS CITY	4	1	3		100.0	100.0	100.0		4	3	1		100.0	100.0	100.0	
EMPORIA CITY	7	1	1	5	100.0	100.0	100.0	100.0	7	1	5	1	100.0	100.0	100.0	100.0
HOPEWELL CITY	17	3	5	9	100.0	100.0	100.0	100.0	17	5	12		100.0	100.0	100.0	
PETERSBURG CITY	33		5	28	94.3		100.0	93.3	33	2	29	2	94.3	100.0	93.5	100.0
PLANNING DISTRICT 20	452	12	111	329	96.8	92.3	99.1	96.2	452	163	252	37	96.8	95.9	97.7	94.9
ISLE OF WIGHT COUNTY	12	1	6	5	100.0	100.0	100.0	100.0	12	6	6		100.0	100.0	100.0	
SOUTHAMPTON COUNTY	3		1	2	100.0		100.0	100.0	3	2	1		100.0	100.0	100.0	
CHESAPEAKE CITY	75	2	24	49	97.4	100.0	100.0	96.1	75	25	43	7	97.4	96.2	100.0	87.5
FRANKLIN CITY	4		2	2	100.0		100.0	100.0	4		4		100.0		100.0	
NORFOLK CITY	136	3	25	108	97.1	100.0	100.0	96.4	136	36	87	13	97.1	94.7	97.8	100.0
PORTSMOUTH CITY	45	3	10	32	93.8	100.0	100.0	91.4	45	7	37	1	93.8	87.5	97.4	50.0
SUFFOLK CITY	19		3	16	95.0		100.0	94.1	19	6	12	1	95.0	100.0	92.3	100.0
VIRGINIA BEACH CITY	158	3	40	115	96.9	75.0	97.6	97.5	158	81	62	15	96.9	96.4	96.9	100.0
PLANNING DISTRICT 21	143	4	38	101	97.3	100.0	100.0	96.2	143	40	97	6	97.3	100.0	96.0	100.0
JAMES CITY COUNTY																
YORK COUNTY	5	1	1	3	100.0	100.0	100.0	100.0	5	3	2		100.0	100.0	100.0	
HAMPTON CITY	50	1	13	36	100.0	100.0	100.0	100.0	50	10	39	1	100.0	100.0	100.0	100.0
NEWPORT NEWS CITY	65	2	16	47	94.2	100.0	100.0	92.2	65	17	44	4	94.2	100.0	91.7	100.0
POQUOSON CITY	3		1	2	100.0		100.0	100.0	3	2	1		100.0	100.0	100.0	
WILLIAMSBURG CITY	20		7	13	100.0		100.0	100.0	20	8	11	1	100.0	100.0	100.0	100.0
PLANNING DISTRICT 22	9	1	3	5	100.0	100.0	100.0	100.0	9	4	5		100.0	100.0	100.0	
ACCOMACK COUNTY	8	1	3	4	100.0	100.0	100.0	100.0	8	3	5		100.0	100.0	100.0	
NORTHAMPTON COUNTY	1			1	100.0			100.0	1	1			100.0	100.0		
PLANNING DISTRICT 23	595	16	149	430	96.9	94.1	99.3	96.2	595	203	349	43	96.9	96.7	97.2	95.6
UNKNOWN VA CITY OR COUNTY																

NOTE: PLANNING DISTRICT 23, THE HAMPTON ROADS PLANNING DISTRICT, IS THE AGGREGATE OF PLANNING DISTRICTS 20 AND 21.

TABLE 4
RESIDENT TEENAGE INDUCED TERMINATIONS OF PREGNANCY BY AGE AND RACE OF PATIENT BY PLANNING DISTRICT AND CITY OR COUNTY
VIRGINIA, 2013

PLANNING DISTRICT AND CITY/COUNTY	RACE	TEENAGE INDUCED TERMINATIONS	AGE OF PATIENT									
			AGE 10	AGE 11	AGE 12	AGE 13	AGE 14	AGE 15	AGE 16	AGE 17	AGE 18	AGE 19
COMMONWEALTH OF VIRGINIA	TOTAL	1,902			6	7	34	78	151	225	605	796
	WHITE	909			3	1	13	43	63	109	294	383
	BLACK	853			3	4	19	33	80	99	266	349
	OTHER	140				2	2	2	8	17	45	64
PLANNING DISTRICT 1	TOTAL	1			1							
	WHITE	1			1							
	BLACK											
	OTHER											
LEE COUNTY	TOTAL											
	WHITE											
	BLACK											
	OTHER											
SCOTT COUNTY	TOTAL											
	WHITE											
	BLACK											
	OTHER											
WISE COUNTY	TOTAL	1			1							
	WHITE	1			1							
	BLACK											
	OTHER											
NORTON CITY	TOTAL											
	WHITE											
	BLACK											
	OTHER											
PLANNING DISTRICT 2	TOTAL	2									1	1
	WHITE	1									1	
	BLACK	1										1
	OTHER											
BUCHANAN COUNTY	TOTAL											
	WHITE											
	BLACK											
	OTHER											
DICKENSON COUNTY	TOTAL											
	WHITE											
	BLACK											
	OTHER											
RUSSELL COUNTY	TOTAL											
	WHITE											
	BLACK											
	OTHER											
TAZEWELL COUNTY	TOTAL	2									1	1
	WHITE	1									1	
	BLACK	1										1
	OTHER											
PLANNING DISTRICT 3	TOTAL	10								2	5	3
	WHITE	6								2	2	2
	BLACK	4									3	1
	OTHER											
BLAND COUNTY	TOTAL											
	WHITE											
	BLACK											
	OTHER											
CARROLL COUNTY	TOTAL	1								1		
	WHITE	1								1		
	BLACK											
	OTHER											
GRAYSON COUNTY	TOTAL	1									1	
	WHITE	1									1	
	BLACK											
	OTHER											
SMYTH COUNTY	TOTAL	1								1		
	WHITE	1								1		
	BLACK											
	OTHER											
WASHINGTON COUNTY	TOTAL	6									4	2
	WHITE	2									1	1
	BLACK	4									3	1
	OTHER											
WYTHE COUNTY	TOTAL											
	WHITE											
	BLACK											
	OTHER											
BRISTOL CITY	TOTAL	1										1
	WHITE	1										1
	BLACK											
	OTHER											
GALAX CITY	TOTAL											
	WHITE											
	BLACK											
	OTHER											
PLANNING DISTRICT 4	TOTAL	27						3	3		8	13
	WHITE	20						3	2		5	10
	BLACK	4							1			3
	OTHER	3									3	

TABLE 4
RESIDENT TEENAGE INDUCED TERMINATIONS OF PREGNANCY BY AGE AND RACE OF PATIENT BY PLANNING DISTRICT AND CITY OR COUNTY
VIRGINIA, 2013

PLANNING DISTRICT AND CITY/COUNTY	RACE	TEENAGE INDUCED TERMINATIONS	AGE OF PATIENT									
			AGE 10	AGE 11	AGE 12	AGE 13	AGE 14	AGE 15	AGE 16	AGE 17	AGE 18	AGE 19
COMMONWEALTH OF VIRGINIA	TOTAL	1,902			6	7	34	78	151	225	605	796
	WHITE	909			3	1	13	43	63	109	294	383
	BLACK	853			3	4	19	33	80	99	266	349
	OTHER	140				2	2	2	8	17	45	64
FLOYD COUNTY	TOTAL	2									2	
	WHITE	2									2	
	BLACK											
	OTHER											
GILES COUNTY	TOTAL	3										3
	WHITE	2										2
	BLACK	1										1
	OTHER											
MONTGOMERY COUNTY	TOTAL	11						1	1		4	5
	WHITE	7						1	1		1	4
	BLACK	1										1
	OTHER	3									3	
PULASKI COUNTY	TOTAL	5						2	1			2
	WHITE	5						2	1			2
	BLACK											
	OTHER											
RADFORD CITY	TOTAL	6							1		2	3
	WHITE	4									2	2
	BLACK	2							1			1
	OTHER											
PLANNING DISTRICT 5	TOTAL	85				2	1	4	7	9	26	36
	WHITE	50				1		2	5	4	15	23
	BLACK	27					1	2	2	4	8	10
	OTHER	8				1				1	3	3
ALLEGHANY COUNTY	TOTAL											
	WHITE											
	BLACK											
	OTHER											
BOTETOURT COUNTY	TOTAL	6									5	1
	WHITE	4									4	
	BLACK	2									1	1
	OTHER											
CRAIG COUNTY	TOTAL											
	WHITE											
	BLACK											
	OTHER											
ROANOKE COUNTY	TOTAL	47				1		1	5	4	14	22
	WHITE	27				1		1	4		8	13
	BLACK	15							1	3	4	7
	OTHER	5								1	2	2
COVINGTON CITY	TOTAL	8								2	1	5
	WHITE	7								1	1	5
	BLACK	1								1		
	OTHER											
ROANOKE CITY	TOTAL	14					1	2	1		6	4
	WHITE	4									2	2
	BLACK	9					1	2	1		3	2
	OTHER	1									1	
SALEM CITY	TOTAL	10				1		1	1	3		4
	WHITE	8						1	1	3		3
	BLACK											
	OTHER	2				1						1
PLANNING DISTRICT 6	TOTAL	54			1			5	3	8	18	19
	WHITE	43						5	2	7	16	13
	BLACK	9			1					1	2	5
	OTHER	2							1			1
AUGUSTA COUNTY	TOTAL	6						1	1		2	2
	WHITE	5						1	1		2	1
	BLACK											
	OTHER	1										1
BATH COUNTY	TOTAL	1										1
	WHITE	1										1
	BLACK											
	OTHER											
HIGHLAND COUNTY	TOTAL											
	WHITE											
	BLACK											
	OTHER											
ROCKBRIDGE COUNTY	TOTAL	1								1		
	WHITE	1								1		
	BLACK											
	OTHER											
ROCKINGHAM COUNTY	TOTAL	7						2		3	1	1
	WHITE	6						2		3		1
	BLACK	1									1	
	OTHER											
BUENA VISTA CITY	TOTAL	1									1	
	WHITE	1									1	
	BLACK											
	OTHER											

TABLE 4
RESIDENT TEENAGE INDUCED TERMINATIONS OF PREGNANCY BY AGE AND RACE OF PATIENT BY PLANNING DISTRICT AND CITY OR COUNTY
VIRGINIA, 2013

PLANNING DISTRICT AND CITY/COUNTY	RACE	TEENAGE INDUCED TERMINATIONS	AGE OF PATIENT									
			AGE 10	AGE 11	AGE 12	AGE 13	AGE 14	AGE 15	AGE 16	AGE 17	AGE 18	AGE 19
COMMONWEALTH OF VIRGINIA	TOTAL	1,902			6	7	34	78	151	225	605	796
	WHITE	909			3	1	13	43	63	109	294	383
	BLACK	853			3	4	19	33	80	99	266	349
	OTHER	140				2	2	2	8	17	45	64
HARRISONBURG CITY	TOTAL	20						1	1	1	9	8
	WHITE	18						1	1	1	9	6
	BLACK	2										2
	OTHER											
LEXINGTON CITY	TOTAL	2									1	1
	WHITE	2									1	1
	BLACK											
	OTHER											
STAUNTON CITY	TOTAL	12			1			1	1	1	3	5
	WHITE	7						1		1	2	3
	BLACK	4			1						1	2
	OTHER	1							1			
WAYNESBORO CITY	TOTAL	4								2	1	1
	WHITE	2								1	1	
	BLACK	2								1		1
	OTHER											
PLANNING DISTRICT 7	TOTAL	18							3	1	9	5
	WHITE	17							3	1	9	4
	BLACK											
	OTHER	1										1
CLARKE COUNTY	TOTAL	1										1
	WHITE	1										1
	BLACK											
	OTHER											
FREDERICK COUNTY	TOTAL	3									2	1
	WHITE	3									2	1
	BLACK											
	OTHER											
PAGE COUNTY	TOTAL	2									1	1
	WHITE	2									1	1
	BLACK											
	OTHER											
SHENANDOAH COUNTY	TOTAL	1							1			
	WHITE	1							1			
	BLACK											
	OTHER											
WARREN COUNTY	TOTAL	5							1	1	2	1
	WHITE	4							1	1	2	
	BLACK											
	OTHER	1										1
WINCHESTER CITY	TOTAL	6							1		4	1
	WHITE	6							1		4	1
	BLACK											
	OTHER											
PLANNING DISTRICT 8	TOTAL	360			1	2	7	10	24	44	121	151
	WHITE	231			1		4	6	13	29	82	96
	BLACK	88				1	1	4	8	12	24	38
	OTHER	41				1	2		3	3	15	17
ARLINGTON COUNTY	TOTAL	6				1					2	3
	WHITE	3									1	2
	BLACK	1										1
	OTHER	2				1					1	
FAIRFAX COUNTY	TOTAL	122					1	3	9	16	46	47
	WHITE	89					1	2	5	13	34	34
	BLACK	19						1	2	2	7	7
	OTHER	14							2	1	5	6
LOUDOUN COUNTY	TOTAL	32					1	2	1	3	11	14
	WHITE	23					1	1	1	1	9	10
	BLACK	5						1		2	1	1
	OTHER	4									1	3
PRINCE WILLIAM COUNTY	TOTAL	73							6	12	24	31
	WHITE	38							3	6	13	16
	BLACK	26							2	5	6	13
	OTHER	9							1	1	5	2
ALEXANDRIA CITY	TOTAL	57			1	1	2	3	4	4	17	25
	WHITE	28			1			1	1	1	11	13
	BLACK	25				1	1	2	3	3	5	10
	OTHER	4					1				1	2
FAIRFAX CITY	TOTAL	6									3	3
	WHITE	4									2	2
	BLACK	1										1
	OTHER	1									1	
FALLS CHURCH CITY	TOTAL	17					2	2	1	1	4	7
	WHITE	12					1	2	1	1	3	4
	BLACK	2										2
	OTHER	3					1				1	1
MANASSAS CITY	TOTAL	47					1		3	8	14	21
	WHITE	34					1		2	7	9	15
	BLACK	9							1		5	3
	OTHER	4								1		3

TABLE 4
RESIDENT TEENAGE INDUCED TERMINATIONS OF PREGNANCY BY AGE AND RACE OF PATIENT BY PLANNING DISTRICT AND CITY OR COUNTY
VIRGINIA, 2013

PLANNING DISTRICT AND CITY/COUNTY	RACE	TEENAGE INDUCED TERMINATIONS	AGE OF PATIENT									
			AGE 10	AGE 11	AGE 12	AGE 13	AGE 14	AGE 15	AGE 16	AGE 17	AGE 18	AGE 19
COMMONWEALTH OF VIRGINIA	TOTAL	1,902			6	7	34	78	151	225	605	796
	WHITE	909			3	1	13	43	63	109	294	383
	BLACK	853			3	4	19	33	80	99	266	349
	OTHER	140				2	2	2	8	17	45	64
MANASSAS PARK CITY	TOTAL											
	WHITE											
	BLACK											
	OTHER											
PLANNING DISTRICT 9	TOTAL	36						5	3	5	12	11
	WHITE	26						4	3	3	7	9
	BLACK	10						1		2	5	2
	OTHER											
CULPEPER COUNTY	TOTAL	16						2	3	4	4	3
	WHITE	10						1	3	2	2	2
	BLACK	6						1		2	2	1
	OTHER											
FAUQUIER COUNTY	TOTAL	11						3			5	3
	WHITE	9						3			3	3
	BLACK	2									2	
	OTHER											
MADISON COUNTY	TOTAL	3										3
	WHITE	3										3
	BLACK											
	OTHER											
ORANGE COUNTY	TOTAL	6								1	3	2
	WHITE	4								1	2	1
	BLACK	2									1	1
	OTHER											
RAPPAHANNOCK COUNTY	TOTAL											
	WHITE											
	BLACK											
	OTHER											
PLANNING DISTRICT 10	TOTAL	38			1			1	2	5	11	18
	WHITE	24						1	1	2	7	13
	BLACK	12			1				1	2	4	4
	OTHER	2								1		1
ALBEMARLE COUNTY	TOTAL	9			1				2	1	3	2
	WHITE	4							1		1	2
	BLACK	4			1				1		2	
	OTHER	1								1		
FLUVANNA COUNTY	TOTAL	2									1	1
	WHITE	2									1	1
	BLACK											
	OTHER											
GREENE COUNTY	TOTAL	5								1	3	1
	WHITE	4									3	1
	BLACK	1								1		
	OTHER											
LOUISA COUNTY	TOTAL	5								3		2
	WHITE	2								2		
	BLACK	3								1		2
	OTHER											
NELSON COUNTY	TOTAL	4									1	3
	WHITE	4									1	3
	BLACK											
	OTHER											
CHARLOTTESVILLE CITY	TOTAL	13						1			3	9
	WHITE	8						1			1	6
	BLACK	4									2	2
	OTHER	1										1
PLANNING DISTRICT 11	TOTAL	49						1	2	3	16	27
	WHITE	33						1	1	2	11	18
	BLACK	15							1	1	5	8
	OTHER	1										1
AMHERST COUNTY	TOTAL	11							1	1	6	3
	WHITE	10							1	1	6	2
	BLACK	1										1
	OTHER											
APPOMATTOX COUNTY	TOTAL											
	WHITE											
	BLACK											
	OTHER											
BEDFORD COUNTY	TOTAL	2										2
	WHITE	2										2
	BLACK											
	OTHER											
CAMPBELL COUNTY	TOTAL	6									2	4
	WHITE	6									2	4
	BLACK											
	OTHER											
BEDFORD CITY	TOTAL	4								1	2	1
	WHITE	2								1		1
	BLACK	2									2	
	OTHER											

TABLE 4
RESIDENT TEENAGE INDUCED TERMINATIONS OF PREGNANCY BY AGE AND RACE OF PATIENT BY PLANNING DISTRICT AND CITY OR COUNTY
VIRGINIA, 2013

PLANNING DISTRICT AND CITY/COUNTY	RACE	TEENAGE INDUCED TERMINATIONS	AGE OF PATIENT									
			AGE 10	AGE 11	AGE 12	AGE 13	AGE 14	AGE 15	AGE 16	AGE 17	AGE 18	AGE 19
COMMONWEALTH OF VIRGINIA	TOTAL	1,902			6	7	34	78	151	225	605	796
	WHITE	909			3	1	13	43	63	109	294	383
	BLACK	853			3	4	19	33	80	99	266	349
	OTHER	140				2	2	2	8	17	45	64
LYNCHBURG CITY	TOTAL	26						1	1	1	6	17
	WHITE	13						1			3	9
	BLACK	12							1	1	3	7
	OTHER	1										1
PLANNING DISTRICT 12	TOTAL	21					1	2			7	11
	WHITE	13						1			5	7
	BLACK	7					1				2	4
	OTHER	1						1				
FRANKLIN COUNTY	TOTAL	13					1	2			5	5
	WHITE	8						1			3	4
	BLACK	4					1				2	1
	OTHER	1						1				
HENRY COUNTY	TOTAL	3									1	2
	WHITE	2									1	1
	BLACK	1										1
	OTHER											
PATRICK COUNTY	TOTAL											
	WHITE											
	BLACK											
	OTHER											
PITTSYLVANIA COUNTY	TOTAL	2										2
	WHITE	1										1
	BLACK	1										1
	OTHER											
DANVILLE CITY	TOTAL	2									1	1
	WHITE	1									1	
	BLACK	1										1
	OTHER											
MARTINSVILLE CITY	TOTAL	1										1
	WHITE	1										1
	BLACK											
	OTHER											
PLANNING DISTRICT 13	TOTAL	4							1	1		2
	WHITE	3							1	1		1
	BLACK	1										1
	OTHER											
BRUNSWICK COUNTY	TOTAL	2								1		1
	WHITE	1								1		
	BLACK	1										1
	OTHER											
HALIFAX COUNTY	TOTAL											
	WHITE											
	BLACK											
	OTHER											
MECKLENBURG COUNTY	TOTAL	2							1			1
	WHITE	2							1			1
	BLACK											
	OTHER											
PLANNING DISTRICT 14	TOTAL	14							2	3	2	7
	WHITE	8							1	2	1	4
	BLACK	6							1	1	1	3
	OTHER											
AMELIA COUNTY	TOTAL	2							1			1
	WHITE											
	BLACK	2							1			1
	OTHER											
BUCKINGHAM COUNTY	TOTAL	2									1	1
	WHITE											
	BLACK	2									1	1
	OTHER											
CHARLOTTE COUNTY	TOTAL	3										3
	WHITE	2										2
	BLACK	1										1
	OTHER											
CUMBERLAND COUNTY	TOTAL											
	WHITE											
	BLACK											
	OTHER											
LUNENBURG COUNTY	TOTAL	2							1			1
	WHITE	2							1			1
	BLACK											
	OTHER											
NOTTOWAY COUNTY	TOTAL	2								2		
	WHITE	2								2		
	BLACK											
	OTHER											
PRINCE EDWARD COUNTY	TOTAL	3								1	1	1
	WHITE	2									1	1
	BLACK	1								1		
	OTHER											

TABLE 4
RESIDENT TEENAGE INDUCED TERMINATIONS OF PREGNANCY BY AGE AND RACE OF PATIENT BY PLANNING DISTRICT AND CITY OR COUNTY
VIRGINIA, 2013

PLANNING DISTRICT AND CITY/COUNTY	RACE	TEENAGE INDUCED TERMINATIONS	AGE OF PATIENT									
			AGE 10	AGE 11	AGE 12	AGE 13	AGE 14	AGE 15	AGE 16	AGE 17	AGE 18	AGE 19
COMMONWEALTH OF VIRGINIA	TOTAL	1,902			6	7	34	78	151	225	605	796
	WHITE	909			3	1	13	43	63	109	294	383
	BLACK	853			3	4	19	33	80	99	266	349
	OTHER	140				2	2	2	8	17	45	64
PLANNING DISTRICT 15	TOTAL	377			1	1	4	16	24	51	119	161
	WHITE	136			1		1	6	1	17	50	60
	BLACK	215				1	3	10	23	30	63	85
	OTHER	26								4	6	16
CHARLES CITY COUNTY	TOTAL	2							1			1
	WHITE											
	BLACK	2							1			1
	OTHER											
CHESTERFIELD COUNTY	TOTAL	76			1			3	4	9	26	33
	WHITE	41			1			1		4	14	21
	BLACK	30						2	4	3	11	10
	OTHER	5								2	1	2
GOOCHLAND COUNTY	TOTAL	6					1				1	4
	WHITE	3					1					2
	BLACK	3									1	2
	OTHER											
HANOVER COUNTY	TOTAL	28						1	2	5	6	14
	WHITE	20						1	1	4	5	9
	BLACK	7							1	1	1	4
	OTHER	1										1
HENRICO COUNTY	TOTAL	60						1	6	8	23	22
	WHITE	24								4	11	9
	BLACK	30						1	6	4	11	8
	OTHER	6									1	5
NEW KENT COUNTY	TOTAL	4								1	1	2
	WHITE	1										1
	BLACK	3								1	1	1
	OTHER											
POWHATAN COUNTY	TOTAL	4									3	1
	WHITE	3									3	
	BLACK	1										1
	OTHER											
RICHMOND CITY	TOTAL	197				1	3	11	11	28	59	84
	WHITE	44						4		5	17	18
	BLACK	139				1	3	7	11	21	38	58
	OTHER	14								2	4	8
PLANNING DISTRICT 16	TOTAL	81						4	9	11	25	32
	WHITE	52						2	5	7	17	21
	BLACK	24						2	3	4	6	9
	OTHER	5							1		2	2
CAROLINE COUNTY	TOTAL	5								3	1	1
	WHITE	3								1	1	1
	BLACK	2								2		
	OTHER											
KING GEORGE COUNTY	TOTAL	6									3	3
	WHITE	5									2	3
	BLACK	1									1	
	OTHER											
SPOTSYLVANIA COUNTY	TOTAL	10							1	2	3	4
	WHITE	9							1	1	3	4
	BLACK	1								1		
	OTHER											
STAFFORD COUNTY	TOTAL	23							3	3	9	8
	WHITE	18							3	2	8	5
	BLACK	4								1	1	2
	OTHER	1										1
FREDERICKSBURG CITY	TOTAL	37						4	5	3	9	16
	WHITE	17						2	1	3	3	8
	BLACK	16						2	3		4	7
	OTHER	4							1		2	1
PLANNING DISTRICT 17	TOTAL	9							3	2	1	3
	WHITE	3							1	1		1
	BLACK	5							1	1	1	2
	OTHER	1							1			
LANCASTER COUNTY	TOTAL											
	WHITE											
	BLACK											
	OTHER											
NORTHUMBERLAND COUNTY	TOTAL	4							1	1	1	1
	WHITE											
	BLACK	4							1	1	1	1
	OTHER											
RICHMOND COUNTY	TOTAL	2							1	1		
	WHITE	1								1		
	BLACK											
	OTHER	1							1			
WESTMORELAND COUNTY	TOTAL	3							1			2
	WHITE	2							1			1
	BLACK	1										1
	OTHER											

TABLE 4
RESIDENT TEENAGE INDUCED TERMINATIONS OF PREGNANCY BY AGE AND RACE OF PATIENT BY PLANNING DISTRICT AND CITY OR COUNTY
VIRGINIA, 2013

PLANNING DISTRICT AND CITY/COUNTY	RACE	TEENAGE INDUCED TERMINATIONS	AGE OF PATIENT									
			AGE 10	AGE 11	AGE 12	AGE 13	AGE 14	AGE 15	AGE 16	AGE 17	AGE 18	AGE 19
COMMONWEALTH OF VIRGINIA	TOTAL	1,902			6	7	34	78	151	225	605	796
	WHITE	909			3	1	13	43	63	109	294	383
	BLACK	853			3	4	19	33	80	99	266	349
	OTHER	140				2	2	2	8	17	45	64
PLANNING DISTRICT 18	TOTAL	16						1			7	8
	WHITE	12									7	5
	BLACK	4						1				3
	OTHER											
ESSEX COUNTY	TOTAL	1						1				
	WHITE											
	BLACK	1						1				
	OTHER											
GLOUCESTER COUNTY	TOTAL	10									5	5
	WHITE	10									5	5
	BLACK											
	OTHER											
KING AND QUEEN COUNTY	TOTAL	1										1
	WHITE											
	BLACK	1										1
	OTHER											
KING WILLIAM COUNTY	TOTAL	3									1	2
	WHITE	1									1	
	BLACK	2										2
	OTHER											
MATHEWS COUNTY	TOTAL											
	WHITE											
	BLACK											
	OTHER											
MIDDLESEX COUNTY	TOTAL	1									1	
	WHITE	1									1	
	BLACK											
	OTHER											
PLANNING DISTRICT 19	TOTAL	77					6	4	5	9	22	31
	WHITE	16					3	2	2	2	4	3
	BLACK	57					3	2	3	6	16	27
	OTHER	4								1	2	1
DINWIDDIE COUNTY	TOTAL	3						1			1	1
	WHITE	1						1				
	BLACK	2									1	1
	OTHER											
GREENSVILLE COUNTY	TOTAL	1					1					
	WHITE											
	BLACK	1					1					
	OTHER											
PRINCE GEORGE COUNTY	TOTAL	4								1	2	1
	WHITE	1								1		
	BLACK	3									2	1
	OTHER											
SURRY COUNTY	TOTAL	2									2	
	WHITE	2									2	
	BLACK											
	OTHER											
SUSSEX COUNTY	TOTAL	4						1		1		2
	WHITE	1						1				
	BLACK	2										2
	OTHER	1								1		
COLONIAL HEIGHTS CITY	TOTAL	4					1		2	1		
	WHITE	3					1		2			
	BLACK	1								1		
	OTHER											
EMPORIA CITY	TOTAL	7					1			1	1	4
	WHITE	1										1
	BLACK	5					1			1	1	2
	OTHER	1										1
HOPEWELL CITY	TOTAL	17					3	1		4	5	4
	WHITE	5					2			1	1	1
	BLACK	12					1	1		3	4	3
	OTHER											
PETERSBURG CITY	TOTAL	35						1	3	1	11	19
	WHITE	2									1	1
	BLACK	31						1	3	1	8	18
	OTHER	2									2	
PLANNING DISTRICT 20	TOTAL	467			1	2	10	13	47	52	141	201
	WHITE	170					5	6	20	23	42	74
	BLACK	258			1	2	5	6	25	23	87	109
	OTHER	39						1	2	6	12	18
ISLE OF WIGHT COUNTY	TOTAL	12					1	2	2	2	2	3
	WHITE	6					1	1		1	2	1
	BLACK	6						1	2	1		2
	OTHER											
SOUTHAMPTON COUNTY	TOTAL	3							1		1	1
	WHITE	2							1		1	
	BLACK	1										1
	OTHER											

TABLE 4
RESIDENT TEENAGE INDUCED TERMINATIONS OF PREGNANCY BY AGE AND RACE OF PATIENT BY PLANNING DISTRICT AND CITY OR COUNTY
VIRGINIA, 2013

PLANNING DISTRICT AND CITY/COUNTY	RACE	TEENAGE INDUCED TERMINATIONS	AGE OF PATIENT									
			AGE 10	AGE 11	AGE 12	AGE 13	AGE 14	AGE 15	AGE 16	AGE 17	AGE 18	AGE 19
COMMONWEALTH OF VIRGINIA	TOTAL	1,902			6	7	34	78	151	225	605	796
	WHITE	909			3	1	13	43	63	109	294	383
	BLACK	853			3	4	19	33	80	99	266	349
	OTHER	140				2	2	2	8	17	45	64
CHESAPEAKE CITY	TOTAL	77				2		2	12	10	22	29
	WHITE	26						1	5	4	6	10
	BLACK	43				2		1	7	6	13	14
	OTHER	8									3	5
FRANKLIN CITY	TOTAL	4							2			2
	WHITE											
	BLACK	4							2			2
	OTHER											
NORFOLK CITY	TOTAL	140					3	2	11	12	49	63
	WHITE	38					1		6	8	7	16
	BLACK	89					2	2	5	4	36	40
	OTHER	13									6	7
PORTSMOUTH CITY	TOTAL	48					3	2	6	2	10	25
	WHITE	8							1	1	2	4
	BLACK	38					3	2	5	1	8	19
	OTHER	2										2
SUFFOLK CITY	TOTAL	20								3	6	11
	WHITE	6								1	2	3
	BLACK	13								2	3	8
	OTHER	1									1	
VIRGINIA BEACH CITY	TOTAL	163			1		3	5	13	23	51	67
	WHITE	84					3	4	7	8	22	40
	BLACK	64			1				4	9	27	23
	OTHER	15						1	2	6	2	4
PLANNING DISTRICT 21	TOTAL	147					4	8	12	18	52	53
	WHITE	40						3	2	6	12	17
	BLACK	101					4	5	10	11	38	33
	OTHER	6								1	2	3
JAMES CITY COUNTY	TOTAL											
	WHITE											
	BLACK											
	OTHER											
YORK COUNTY	TOTAL	5					1		1		1	2
	WHITE	3							1		1	1
	BLACK	2					1					1
	OTHER											
HAMPTON CITY	TOTAL	50					1	3	3	7	13	23
	WHITE	10								2	2	6
	BLACK	39					1	3	3	5	11	16
	OTHER	1										1
NEWPORT NEWS CITY	TOTAL	69					2	4	5	7	32	19
	WHITE	17						2	1	1	7	6
	BLACK	48					2	2	4	5	24	11
	OTHER	4								1	1	2
POQUOSON CITY	TOTAL	3								1		2
	WHITE	2										2
	BLACK	1								1		
	OTHER											
WILLIAMSBURG CITY	TOTAL	20						1	3	3	6	7
	WHITE	8						1		3	2	2
	BLACK	11							3		3	5
	OTHER	1									1	
PLANNING DISTRICT 22	TOTAL	9					1	1	1	1	2	3
	WHITE	4						1			1	2
	BLACK	5					1		1	1	1	1
	OTHER											
ACCOMACK COUNTY	TOTAL	8					1	1	1	1	2	2
	WHITE	3						1			1	1
	BLACK	5					1		1	1	1	1
	OTHER											
NORTHAMPTON COUNTY	TOTAL	1										1
	WHITE	1										1
	BLACK											
	OTHER											
PLANNING DISTRICT 23	TOTAL	614			1	2	14	21	59	70	193	254
	WHITE	210					5	9	22	29	54	91
	BLACK	359			1	2	9	11	35	34	125	142
	OTHER	45						1	2	7	14	21
UNKNOWN VA CITY OR COUNTY	TOTAL											
	WHITE											
	BLACK											
	OTHER											

TABLE 5
RESIDENT TEENAGE INDUCED TERMINATIONS BY MAJORITY AND MINORITY, BY HISPANIC ETHNICITY, AND BY RACE WITH MAJORITY AS WHITE NON-HISPANIC AND MINORITY AS WHITE HISPANICS AND NONWHITE RACES BY HEALTH DISTRICTS AND HEALTH SERVICE AREAS, MEDICAL EXAMINER DISTRICTS, HMO AND PERINATAL REGIONS, AND PLANNING DISTRICTS
VIRGINIA, 2013

HEALTH AREAS AND DISTRICTS, HMO AND PERINATAL REGIONS, AND PLANNING DISTRICTS	TEENAGE INDUCED TERMINATIONS BY MAJORITY AND MINORITY			TEENAGE INDUCED TERMINATIONS BY ETHNICITY			TEENAGE INDUCED TERMINATIONS BY RACE					
	TOTAL	MAJORITY	MINORITY	TOTAL	HISPANIC	NON-HISPANIC	TOTAL	WHITE	BLACK	ASIAN	NATIVE	OTHER
HEALTH DISTRICTS AND HEALTH SERVICE AREAS												
COMMONWEALTH OF VIRGINIA	1,902	741	1,161	1,902	183	1,719	1,902	909	853	57	5	78
HEALTH SERVICE AREA I	227	145	82	227	18	209	227	162	55	4	1	5
CENTRAL SHENANDOAH DISTRICT 6	54	39	15	54	4	50	54	43	9	1		1
LORD FAIRFAX DISTRICT 7	18	15	3	18	3	15	18	17				1
RAPPAHANNOCK DISTRICT 16	81	43	38	81	9	72	81	52	24	1	1	3
RAPPAHANNOCK/RAPIDAN DISTRICT 9	36	24	12	36	2	34	36	26	10			
THOMAS JEFFERSON DISTRICT 10	38	24	14	38		38	38	24	12	2		
HEALTH SERVICE AREA II	360	127	233	360	107	253	360	231	88	24	3	14
ALEXANDRIA CITY DISTRICT	57	11	46	57	17	40	57	28	25	3		1
ARLINGTON COUNTY DISTRICT	6		6	6	3	3	6	3	1	2		
FAIRFAX HEALTH DISTRICT	145	63	82	145	42	103	145	105	22	11	2	5
LOUDOUN COUNTY DISTRICT	32	15	17	32	8	24	32	23	5	3	1	
PRINCE WILLIAM HEALTH DISTRICT	120	38	82	120	37	83	120	72	35	5		8
HEALTH SERVICE AREA III	195	121	74	195	4	191	195	124	58	4		9
LENOWISCO DISTRICT 1	1	1		1		1	1	1				
CUMBERLAND PLATEAU DISTRICT 2	2	1	1	2		2	2	1	1			
MOUNT ROGERS DISTRICT 3	10	6	4	10		10	10	6	4			
NEW RIVER VALLEY DISTRICT 4	27	20	7	27		27	27	20	4	3		
ALLEGHANY HEALTH DISTRICT	71	44	27	71	3	68	71	46	18			7
ROANOKE CITY DISTRICT	14	4	10	14		14	14	4	9			1
CENTRAL VIRGINIA DISTRICT 11	49	32	17	49	1	48	49	33	15			1
PITTSYLVANIA/DANVILLE DISTRICT	4	2	2	4		4	4	2	2			
WEST PIEDMONT HEALTH DISTRICT	17	11	6	17		17	17	11	5	1		
HEALTH SERVICE AREA IV	472	141	331	472	27	445	472	163	279	10		20
CHESTERFIELD HEALTH DISTRICT	84	41	43	84	7	77	84	47	32	1		4
CHICKAHOMINY HEALTH DISTRICT	40	22	18	40	2	38	40	24	15			1
HENRICO COUNTY DISTRICT	60	20	40	60	4	56	60	24	30	3		3
RICHMOND CITY DISTRICT	197	37	160	197	10	187	197	44	139	6		8
CRATER HEALTH DISTRICT	73	11	62	73	3	70	73	13	56			4
PIEDMONT DISTRICT 14	14	7	7	14	1	13	14	8	6			
SOUTHSIDE DISTRICT 13	4	3	1	4		4	4	3	1			
HEALTH SERVICE AREA V	648	207	441	648	27	621	648	229	373	15	1	30
EASTERN SHORE DISTRICT 22	9	4	5	9		9	9	4	5			
THREE RIVERS HEALTH DISTRICT	25	15	10	25		25	25	15	9			1
HAMPTON CITY DISTRICT	50	9	41	50	1	49	50	10	39			1
PENINSULA HEALTH DISTRICT	97	26	71	97	4	93	97	30	62			5
CHESAPEAKE CITY DISTRICT	77	25	52	77	2	75	77	26	43	6		2
NORFOLK CITY DISTRICT	140	33	107	140	6	134	140	38	89	2	1	10
PORTSMOUTH CITY DISTRICT	48	6	42	48	4	44	48	8	38			2
VIRGINIA BEACH CITY DISTRICT	163	77	86	163	8	155	163	84	64	6		9
WESTERN TIDEWATER DISTRICT	39	12	27	39	2	37	39	14	24	1		
NEWPORT NEWS CITY	69	14	55	69	3	66	69	17	48			4
COLONIAL PENINSULA AREA	28	12	16	28	1	27	28	13	14			1
UNKNOWN VA CITY OR COUNTY												
MEDICAL EXAMINER DISTRICTS, HEALTH MAINTENANCE ORGANIZATION REGIONS, AND PERINATAL REGIONS												
MED 1 - WESTERN VIRGINIA	249	160	89	249	8	241	249	167	67	5		10
MED 2 - NORTHERN VIRGINIA	414	166	248	414	112	302	414	274	98	24	3	15
MED 3 - CENTRAL VIRGINIA	636	230	406	636	37	599	636	262	335	13	1	25
MED 4 - TIDEWATER VIRGINIA	603	185	418	603	26	577	603	206	353	15	1	28
HMO 1 - SOUTHWEST VIRGINIA	12	7	5	12		12	12	7	5			
HMO 2 - ROANOKE AREA	191	121	70	191	4	187	191	124	54	4		9
HMO 3 - BLUE RIDGE AREA	134	93	41	134	9	125	134	101	28	3		2
HMO 4 - NORTHERN VIRGINIA	430	162	268	430	116	314	430	275	109	25	4	17
HMO 5 - CENTRAL VIRGINIA	495	152	343	495	27	468	495	174	291	10		20
HMO 6 - HAMPTON ROADS	640	206	434	640	27	613	640	228	366	15	1	30
PER 1 - SOUTHWESTERN	142	87	55	142	3	139	142	89	41	4		8
PER 2 - WEST CENTRAL	199	136	63	199	10	189	199	145	48	3		3
PER 3 - EAST CENTRAL	578	199	379	578	36	542	578	230	312	11	1	24
PER 4 - NORTHERN	360	127	233	360	107	253	360	231	88	24	3	14
PER 5 - EASTERN	623	192	431	623	27	596	623	214	364	15	1	29
PLANNING DISTRICTS NOT COTERMINOUS WITH HEALTH DISTRICTS												
ALLEGHANY/ROANOKE PLAN DISTRICT 5	85	48	37	85	3	82	85	50	27			8
NORTHERN VIRGINIA PLAN DISTRICT 8	360	127	233	360	107	253	360	231	88	24	3	14
WEST PIEDMONT PLANNING DISTRICT 12	21	13	8	21		21	21	13	7	1		
RICHMOND REGIONAL PLAN DISTRICT 15	377	117	260	377	23	354	377	136	215	10		16
NORTHERN NECK PLANNING DISTRICT 17	9	3	6	9		9	9	3	5			1
MIDDLE PENINSULA PLAN DISTRICT 18	16	12	4	16		16	16	12	4			
CRATER PLANNING DISTRICT 19	77	14	63	77	3	74	77	16	57			4
SOUTHEASTERN VIRGINIA DISTRICT 20	467	153	314	467	22	445	467	170	258	15	1	23
PENINSULA PLANNING DISTRICT 21	147	35	112	147	5	142	147	40	101			6
HAMPTON ROADS PLAN DISTRICT 23	614	188	426	614	27	587	614	210	359	15	1	29

NOTE: The Colonial Peninsula Area is the Aggregate of James City County, York County, Poquoson City, and Williamsburg City.

TABLE 6
RESIDENT ASIAN AND PACIFIC ISLANDER AND HISPANIC TEENAGE INDUCED TERMINATIONS BY NATIONAL ORIGIN BY HEALTH DISTRICTS AND HEALTH SERVICE AREAS, MEDICAL EXAMINER DISTRICTS, HMO REGIONS, PERINATAL REGIONS, AND PLANNING DISTRICTS
VIRGINIA, 2013

HEALTH AREAS AND DISTRICTS, HMO AND PERINATAL REGIONS, AND PLANNING DISTRICTS	ASIAN AND PACIFIC ISLANDER TEENAGE INDUCED TERMINATIONS OF PREGNANCY						HISPANIC TEENAGE INDUCED TERMINATIONS OF PREGNANCY					
	TOTAL	INDIAN	KOREAN	VIETNAMESE	FILIPINO	OTHER	TOTAL HISPANIC	MEXICAN	PUERTO RICAN	CUBAN	CENTRAL & SOUTH AMERICAN	OTHER & UNKNOWN
HEALTH DISTRICTS AND HEALTH SERVICE AREAS												
COMMONWEALTH OF VIRGINIA	57	3	2	3	49		183	25	16	3	57	82
HEALTH SERVICE AREA I	4				4		18	4	1		7	6
CENTRAL SHENANDOAH DISTRICT 6	1				1		4	2			1	1
LORD FAIRFAX DISTRICT 7							3	1				2
RAPPAHANNOCK DISTRICT 16	1				1		9	1			5	3
RAPPAHANNOCK/RAPIDAN DISTRICT 9							2		1		1	
THOMAS JEFFERSON DISTRICT 10	2				2							
HEALTH SERVICE AREA II	24	1	2	3	18		107	13	7	1	43	43
ALEXANDRIA CITY DISTRICT	3		1	2			17	3			6	8
ARLINGTON COUNTY DISTRICT	2				2		3					3
FAIRFAX HEALTH DISTRICT	11	1	1		9		42	4	2		13	23
LOUDOUN COUNTY DISTRICT	3			1	2		8		1		5	2
PRINCE WILLIAM HEALTH DISTRICT	5				5		37	6	4	1	19	7
HEALTH SERVICE AREA III	4				4		4				1	3
LENOWISCO DISTRICT 1												
CUMBERLAND PLATEAU DISTRICT 2												
MOUNT ROGERS DISTRICT 3												
NEW RIVER VALLEY DISTRICT 4	3				3							
ALLEGHANY HEALTH DISTRICT							3				1	2
ROANOKE CITY DISTRICT												
CENTRAL VIRGINIA DISTRICT 11							1					1
PITTSYLVANIA/DANVILLE DISTRICT												
WEST PIEDMONT HEALTH DISTRICT	1				1							
HEALTH SERVICE AREA IV	10				10		27	5	2	1	2	17
CHESTERFIELD HEALTH DISTRICT	1				1		7	2		1	1	3
CHICKAHOMINY HEALTH DISTRICT							2	1			1	
HENRICO COUNTY DISTRICT	3				3		4					4
RICHMOND CITY DISTRICT	6				6		10	1	1			8
CRATER HEALTH DISTRICT							3		1			2
PIEDMONT DISTRICT 14							1	1				
SOUTHSIDE DISTRICT 13												
HEALTH SERVICE AREA V	15	2			13		27	3	6	1	4	13
EASTERN SHORE DISTRICT 22												
THREE RIVERS HEALTH DISTRICT												
HAMPTON CITY DISTRICT							1	1				
PENINSULA HEALTH DISTRICT							4				1	3
CHESAPEAKE CITY DISTRICT	6	1			5		2		1		1	
NORFOLK CITY DISTRICT	2	1			1		6		1		1	4
PORTSMOUTH CITY DISTRICT							4	1	1	1		1
VIRGINIA BEACH CITY DISTRICT	6				6		8		3		1	4
WESTERN TIDEWATER DISTRICT	1				1		2	1				1
NEWPORT NEWS CITY							3				1	2
COLONIAL PENINSULA AREA							1					1
UNKNOWN VA CITY OR COUNTY												
MEDICAL EXAMINER DISTRICTS, HEALTH MAINTENANCE ORGANIZATION REGIONS, AND PERINATAL REGIONS												
MED 1 - WESTERN VIRGINIA	5				5		8	2			2	4
MED 2 - NORTHERN VIRGINIA	24	1	2	3	18		112	14	8	1	44	45
MED 3 - CENTRAL VIRGINIA	13				13		37	6	2	1	7	21
MED 4 - TIDEWATER VIRGINIA	15	2			13		26	3	6	1	4	12
HMO 1 - SOUTHWEST VIRGINIA												
HMO 2 - ROANOKE AREA	4				4		4				1	3
HMO 3 - BLUE RIDGE AREA	3				3		9	3	1		2	3
HMO 4 - NORTHERN VIRGINIA	25	1	2	3	19		116	14	7	1	48	46
HMO 5 - CENTRAL VIRGINIA	10				10		27	5	2	1	2	17
HMO 6 - HAMPTON ROADS	15	2			13		27	3	6	1	4	13
PER 1 - SOUTHWEST REGION 1	4				4		3				1	2
PER 2 - SOUTHWEST REGION 2	3				3		10	3	1		2	4
PER 3 - WEST SOUTH CENTRAL	11				11		36	6	2	1	7	20
PER 4 - NORTHWEST VIRGINIA	24	1	2	3	18		107	13	7	1	43	43
PER 5 - NORTHERN VIRGINIA	15	2			13		27	3	6	1	4	13
PLANNING DISTRICTS NOT COTERMINOUS WITH HEALTH DISTRICTS												
ALLEGHANY/ROANOKE PLAN DISTRICT 5							3				1	2
NORTHERN VIRGINIA PLAN DISTRICT 8	24	1	2	3	18		107	13	7	1	43	43
WEST PIEDMONT PLANNING DISTRICT 12	1				1							
RICHMOND REGIONAL PLAN DISTRICT 15	10				10		23	4	1	1	2	15
NORTHERN NECK PLANNING DISTRICT 17												
MIDDLE PENINSULA PLAN DISTRICT 18												
CRATER PLANNING DISTRICT 19							3		1			2
SOUTHEASTERN VIRGINIA DISTRICT 20	15	2			13		22	2	6	1	3	10
PENINSULA PLANNING DISTRICT 21							5	1			1	3
HAMPTON ROADS PLAN DISTRICT 23	15	2			13		27	3	6	1	4	13

NOTE: The Colonial Peninsula Area is the Aggregate of James City County, York County, Poquoson City, and Williamsburg City.

TABLE 7
RESIDENT TEENAGE INDUCED TERMINATIONS OF PREGNANCY AGES 10-19
BY PLANNING DISTRICT AND CITY OR COUNTY
VIRGINIA, 1999-2013

PLANNING DISTRICT	YEAR														
CITY / COUNTY	1999	2000	2001	2002	2003	2004	2005	2006	2007	2008	2009	2010	2011	2012	2013
COMMONWEALTH OF VIRGINIA	4,821	4,587	4,055	3,836	4,163	3,942	4,032	4,012	3,941	3,794	3,568	3,147	2,739	2,232	1,902
PLANNING DISTRICT 1	3	2	1	3	5	2	1	13	2	8	6	2	1	2	1
LEE COUNTY				1	1			3		1	2		1	1	
SCOTT COUNTY			1					2		2					
WISE COUNTY	2	1		2	3	2	1	7	2	4	4	2		1	1
NORTON CITY	1	1			1			1		1					
PLANNING DISTRICT 2	3	8	8	9	5	2	7	12	7	3	7	4	8	1	2
BUCHANAN COUNTY					2	1	2	3		1	1		1		
DICKENSON COUNTY		1	1				1	1	2	1	1				
RUSSELL COUNTY	1		2	1		1		3	2			1			
TAZEWELL COUNTY	2	7	5	8	3		4	5	3	1	5	3	7	1	2
PLANNING DISTRICT 3	17	15	16	15	14	28	23	21	34	15	16	20	14	13	10
BLAND COUNTY					2			1			1			1	
CARROLL COUNTY	4	2		5	2	3	1	4	6	2	2	4	1	2	1
GRAYSON COUNTY	2	1	3	2	1	2	1		3			3	1		1
SMYTH COUNTY	2	2	3		2	11	8	5	6	1	2	3	3	2	1
WASHINGTON COUNTY	2	1	1	1	2	1	5	4	9	5	6	3	5	3	6
WYTHE COUNTY	6	5	5	4	2	8	5	3	5	5	5	6	2	4	
BRISTOL CITY			1			1		3	3			1	1	1	1
GALAX CITY	1	4	3	3	3	2	3	1	2	2			1		
PLANNING DISTRICT 4	96	93	74	81	70	70	67	56	51	59	56	47	36	56	27
FLOYD COUNTY	6	3	3		2	3	2			3	5	2	1	4	2
GILES COUNTY	5	4	3	5	6	4	9	7	4	14	6	5	6	7	3
MONTGOMERY COUNTY	53	51	38	46	34	34	30	25	25	13	24	24	13	26	11
PULASKI COUNTY	15	10	6	8	6	8	11	8	11	10	11	7	3	5	5
RADFORD CITY	17	25	24	22	22	21	15	16	11	19	10	9	13	14	6
PLANNING DISTRICT 5	157	163	167	154	147	151	169	177	180	119	124	105	92	87	85
ALLEGHANY COUNTY	7	4	3	3	1	2	3	3	1	1	1			2	
BOTETOURT COUNTY	15	9	15	7	10	16	13	14	9	6	3	7	7	7	6
CRAIG COUNTY		4	3		3		3	1		3		1			
ROANOKE COUNTY	40	36	77	51	58	39	36	16	15	15	31	44	42	31	47
COVINGTON CITY	5	4	4	3	4	2	5	6	4	6		2	4		8
ROANOKE CITY	71	83	42	67	44	75	96	115	127	78	86	45	29	36	14
SALEM CITY	19	23	23	23	27	17	13	22	24	10	3	6	10	11	10
PLANNING DISTRICT 6	93	114	84	71	75	60	72	65	52	57	61	53	57	52	54
AUGUSTA COUNTY	20	19	11	10	8	9	13	16	7	14	17	9	14	10	6
BATH COUNTY	2		1	2		1	1	1	1	1		1	1	1	1
HIGHLAND COUNTY	1	1	1	1						1				1	
ROCKBRIDGE COUNTY	8	8	5	1	2	1	5	5	3	2		1	1	1	1
ROCKINGHAM COUNTY	23	24	19	17	10	13	12	8	7	12	10	10	6	14	7
BUENA VISTA CITY	2	7	2	2	4	1	2	1	3	1	2		1	1	1
HARRISONBURG CITY	13	22	22	20	23	16	29	16	15	18	9	17	20	11	20
LEXINGTON CITY	5	4	4	6	7	3	1	3	4	2	1		2	5	2
STAUNTON CITY	8	17	11	6	14	10	6	5	7	2	12	8	6	4	12
WAYNESBORO CITY	11	12	8	6	7	6	3	10	5	4	10	7	6	4	4
PLANNING DISTRICT 7	46	47	46	40	39	33	30	39	44	37	41	35	41	20	18
CLARKE COUNTY	5	1	2	2			3	3	2	1	1	2		1	1
FREDERICK COUNTY	7	7	8	7	4	3	2	8	7	9	8	7	5	6	3
PAGE COUNTY	9	3	9	10	3	6	8	3	9	5	10	6	3	1	2
SHENANDOAH COUNTY	6	11	8	3	6	4	1	5	4	7	7	2	12	2	1
WARREN COUNTY	14	18	12	12	16	13	10	13	10	10	10	15	11	3	5
WINCHESTER CITY	5	7	7	6	10	7	6	7	12	5	5	3	10	7	6
PLANNING DISTRICT 8	1,063	1,010	850	745	747	643	662	690	694	699	673	637	591	454	360
ARLINGTON COUNTY	73	75	76	57	47	56	48	36	30	30	27	27	22	24	6
FAIRFAX COUNTY	425	378	288	279	250	229	203	215	235	195	200	206	191	139	122
LOUDOUN COUNTY	78	78	69	56	60	61	58	72	62	68	66	57	58	43	32
PRINCE WILLIAM COUNTY	204	191	145	137	129	104	120	132	138	165	154	160	126	91	73
ALEXANDRIA CITY	137	136	157	116	121	65	110	99	92	111	110	87	75	72	57
FAIRFAX CITY	20	19	4	13	15	21	24	23	30	26	24	24	29	9	6
FALLS CHURCH CITY	12	24	24	9	47	40	30	32	29	21	19	18	30	15	17
MANASSAS CITY	108	88	74	73	74	66	67	79	76	80	72	58	57	57	47
MANASSAS PARK CITY	6	21	13	5	4	1	2	2	2	3	1		3	4	
PLANNING DISTRICT 9	82	71	78	58	61	52	56	58	55	53	53	62	58	34	36
CULPEPER COUNTY	17	21	19	24	13	13	23	19	19	21	15	18	17	10	16
FAUQUIER COUNTY	43	27	27	20	28	16	14	17	21	16	21	22	20	15	11
MADISON COUNTY	4	4	3	3	5	4	6	3	2	5	1	2	6	3	3
ORANGE COUNTY	14	14	23	9	12	14	11	15	10	7	15	18	13	5	6
RAPPAHANNOCK COUNTY	4	5	6	2	3	5	2	4	3	4	1	2	2	1	
PLANNING DISTRICT 10	108	114	100	69	83	106	101	107	69	91	88	75	75	60	38
ALBEMARLE COUNTY	57	24	12	14	11	18	24	19	15	25	14	16	15	17	9
FLUVANNA COUNTY	7	11	9	6	8	4	6	6	2	6	2	1	9	8	2
GREENE COUNTY	5	7	5	3	5	5	4	5	4	3	4	1	2	1	5
LOUISA COUNTY	11	17	18	7	15	16	12	11	7	9	10	15	9	3	5
NELSON COUNTY	5	16	8	8	5	7	4	3	1	6	3	1	5	2	4
CHARLOTTESVILLE CITY	23	39	48	31	39	56	51	63	40	42	55	41	35	29	13
PLANNING DISTRICT 11	128	122	115	108	123	100	103	108	96	88	87	73	79	53	49
AMHERST COUNTY	21	19	15	18	11	13	11	11	11	17	17	10	7	11	11
APPOMATTOX COUNTY	4	6	6	4	7	4	2	4	5	2	7	4	7	2	
BEDFORD COUNTY	20	20	19	23	20	15	14	12	11	13	3	14	11	5	2
CAMPBELL COUNTY	27	24	18	16	19	13	11	23	15	16	14	9	9	5	6
BEDFORD CITY	5	3	9	5	7	8	7	6	6	5	8	5	7	1	4
LYNCHBURG CITY	51	50	48	42	59	47	58	52	48	35	38	31	38	29	26

NOTE: AS OF JULY 1, 2013, BEDFORD CITY HAS BEEN DISINCORPORATED AND MERGED INTO BEDFORD COUNTY. NUMBERS IN BEDFORD CITY REFLECT THE FIRST 6 MONTH OF THE YEAR.

[continued]

TABLE 7
RESIDENT TEENAGE INDUCED TERMINATIONS OF PREGNANCY AGES 10-19
BY PLANNING DISTRICT AND CITY OR COUNTY
VIRGINIA, 1999-2013

PLANNING DISTRICT CITY / COUNTY	YEAR														
	1999	2000	2001	2002	2003	2004	2005	2006	2007	2008	2009	2010	2011	2012	2013
COMMONWEALTH OF VIRGINIA	4,821	4,587	4,055	3,836	4,163	3,942	4,032	4,012	3,941	3,794	3,568	3,147	2,739	2,232	1,902
PLANNING DISTRICT 12	136	118	80	74	108	98	81	99	68	45	74	57	17	23	21
FRANKLIN COUNTY	18	21	13	15	10	17	14	15	15	14	12	8	8	13	13
HENRY COUNTY	25	17	8	13	9	11	17	8	20	8	11	14	1	5	3
PATRICK COUNTY	4		1	1	7	4		1	1	2	4	3	1	1	
PITTSYLVANIA COUNTY	24	21	10	11	16	16	12	11	19	3	30	19	1	3	2
DANVILLE CITY	44	42	38	23	46	32	23	43	7	16	14	10	2	1	2
MARTINSVILLE CITY	21	17	10	11	20	18	15	21	6	2	3	3	4		1
PLANNING DISTRICT 13	69	64	52	35	27	42	42	41	45	31	40	32	10	15	4
BRUNSWICK COUNTY	15	22	8	12	9	9	9	10	10	12	11	7	5	6	2
HALIFAX COUNTY	37	24	21	9	6	17	18	16	16	10	16	15		3	
MECKLENBURG COUNTY	17	18	23	14	12	16	15	15	19	9	13	10	5	6	2
PLANNING DISTRICT 14	65	52	56	46	47	58	58	42	39	43	40	34	12	28	14
AMELIA COUNTY	7	11	8	3	12	8	10	7	7	7	3	5	2	1	2
BUCKINGHAM COUNTY	6	1	5	3	4	6	6	4	5	6	5	5		2	2
CHARLOTTE COUNTY	13	3	8	7	2	9	11	7	2	6	6	7		5	3
CUMBERLAND COUNTY	2	5	4	3	2	4	5	3	3	5	4	3		1	
LUNENBURG COUNTY	10	6	3	5	6	7	3	3	7		4	4	4	3	2
NOTTOWAY COUNTY	13	10	13	7	8	8	10	6	5	8	6	6	4	6	2
PRINCE EDWARD COUNTY	14	16	15	18	13	16	13	12	10	11	12	4	2	10	3
PLANNING DISTRICT 15	807	724	637	644	773	783	755	779	709	696	616	517	509	379	377
CHARLES CITY COUNTY	6	9		4	3	9	3	4	2	6	5	4	2		2
CHESTERFIELD COUNTY	207	166	111	141	112	112	131	141	152	112	96	83	68	74	76
GOOCHLAND COUNTY	10	10	7	4	11	6	4	5	6	10	2	7	6	6	6
HANOVER COUNTY	53	44	45	41	53	63	53	48	45	42	40	35	34	17	28
HENRICO COUNTY	225	158	132	151	79	78	99	130	103	82	79	73	65	46	60
NEW KENT COUNTY	14	14	15	12	10	6	10	12	9	5	5	4	5	7	4
POWHATAN COUNTY	8	5	4	7	15	6	6	11	8	7	8	5	12	4	4
RICHMOND CITY	284	318	323	284	490	503	449	428	384	432	381	306	317	225	197
PLANNING DISTRICT 16	176	156	152	150	132	143	134	156	176	144	149	120	113	88	81
CAROLINE COUNTY	12	20	6	12	8	11	13	18	10	11	13	12	19	11	5
KING GEORGE COUNTY	11	7	9	5	11	10	6	8	5	4	11	6	7	7	6
SPOTSYLVANIA COUNTY	54	28	29	30	25	28	26	26	36	26	34	25	21	15	10
STAFFORD COUNTY	60	40	52	42	31	32	32	39	49	52	43	32	28	20	23
FREDERICKSBURG CITY	39	61	56	61	57	62	57	65	76	51	48	45	38	35	37
PLANNING DISTRICT 17	27	26	30	24	26	29	21	23	26	14	11	14	13	11	9
LANCASTER COUNTY	5	5	4	9	8	9	4	6	7	3	2	2	2	4	
NORTHUMBERLAND COUNTY	4	4	6	3	6	8	3	6	8	3	3	5	5	1	4
RICHMOND COUNTY	5	4	5	5	2	3	3	5	2	4	2	1	3	2	2
WESTMORELAND COUNTY	13	13	15	7	10	9	11	6	9	4	4	6	3	4	3
PLANNING DISTRICT 18	49	43	35	42	29	43	34	37	43	39	26	44	24	17	16
ESSEX COUNTY	5	4	10	8	9	7	4	9	9	8	4	11	3	2	1
GLOUCESTER COUNTY	21	19	9	13	5	15	12	10	21	11	10	17	4	6	10
KING AND QUEEN COUNTY	3	2	2	6	2	1	1	1	1	4	5	4	2	2	1
KING WILLIAM COUNTY	10	8	3	9	5	9	14	12	4	6	4	7	11	3	3
MATHEWS COUNTY	4	1	4	3	2	1		3	4	3	1	3	3	2	
MIDDLESEX COUNTY	6	9	7	3	6	10	3	2	4	7	2	2	1	2	1
PLANNING DISTRICT 19	162	173	130	136	163	144	132	174	134	149	144	117	106	74	77
DINWIDDIE COUNTY	18	8	11	3	7	5	8	8	6	8	3	6	6	3	3
GREENSVILLE COUNTY	9		2	3	1	1	3		1	1	2	2	1		1
PRINCE GEORGE COUNTY	24	15	11	11	15	15	11	19	13	23	14	11	11	9	4
SURRY COUNTY	1	5	2	3	3	2	1	2	2	2	2	4	6	1	2
SUSSEX COUNTY	7	6	4	5	7	7	1	4	9	2	2	6	2	3	4
COLONIAL HEIGHTS CITY	18	16	19	13	24	19	26	25	20	17	10	12	11	12	4
EMPORIA CITY	3	10	9	6	10	6	7	8	5	7	11	5		1	7
HOPEWELL CITY	18	16	26	27	21	22	25	29	16	26	35	14	16	19	17
PETERSBURG CITY	64	97	46	65	75	67	50	79	62	63	65	57	53	26	35
PLANNING DISTRICT 20	1,081	1,033	958	978	1,139	994	1,040	932	1,007	972	892	775	606	526	467
ISLE OF WIGHT COUNTY	21	16	12	12	19	9	19	25	20	14	17	10	6	8	12
SOUTHAMPTON COUNTY	4	8	4	2	1	1	3	6	7	2	3	4	2		3
CHESAPEAKE CITY	170	154	152	169	165	143	153	151	161	143	146	131	123	75	77
FRANKLIN CITY	4	11	7	4	8	6	13	9	6	6	16	4	8	4	4
NORFOLK CITY	311	301	276	276	275	285	324	276	272	264	241	221	158	164	140
PORTSMOUTH CITY	90	86	82	96	86	98	99	76	104	93	93	78	60	63	48
SUFFOLK CITY	50	47	39	60	50	67	65	61	53	51	39	54	41	39	20
VIRGINIA BEACH CITY	431	410	386	359	535	385	364	328	384	399	337	273	208	173	163
PLANNING DISTRICT 21	415	416	348	332	330	342	424	362	381	409	352	308	266	234	147
JAMES CITY COUNTY	22	13	9	6	5	2	11	11	2	11	10	5	7	6	
YORK COUNTY	41	20	20	25	11	16	20	16	17	27	17	25	16	15	5
HAMPTON CITY	155	171	136	126	133	146	150	140	136	151	123	106	106	94	50
NEWPORT NEWS CITY	173	165	157	147	160	151	194	171	190	181	172	140	118	93	69
POQUOSON CITY	7	8	4	2	1	4	7	5	8	9	3	5	2	3	3
WILLIAMSBURG CITY	17	39	22	26	20	23	42	19	28	30	27	27	17	23	20
PLANNING DISTRICT 22	35	22	37	22	20	19	20	20	24	22	10	15	11	5	9
ACCOMACK COUNTY	28	18	27	10	16	13	11	14	16	15	10	11	11	5	8
NORTHAMPTON COUNTY	7	4	10	12	4	6	9	6	8	7		4			1
PLANNING DISTRICT 23	1,496	1,449	1,306	1,310	1,469	1,336	1,464	1,294	1,388	1,381	1,244	1,083	872	760	614
UNKNOWN VA CITY OR COUNTY	3	1	1					1	5	1	2	1			

NOTE: PLANNING DISTRICT 23, THE HAMPTON ROADS PLANNING DISTRICT, IS THE AGGREGATE OF PLANNING DISTRICTS 20 AND 21.

TEENAGE INDUCED TERMINATION RATES PER 1,000 FEMALES BY EQUAL COUNT HEALTH DISTRICT GROUPS VIRGINIA, 2013

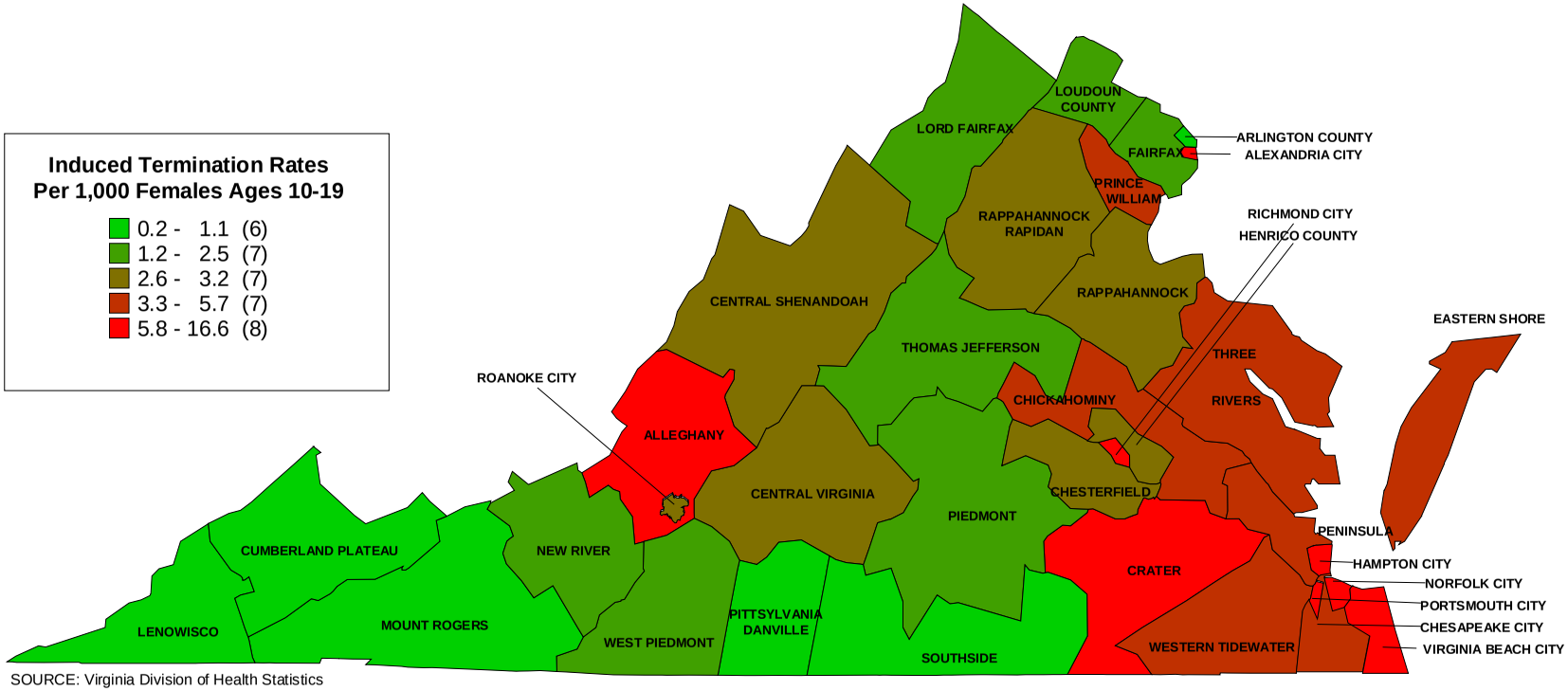

SOURCE: Virginia Division of Health Statistics

CHART 1
RESIDENT TEENAGE INDUCED TERMINATIONS OF PREGNANCY BY AGE OF MOTHER WITH RATES PER 1,000 FEMALES VIRGINIA, 1997-2013

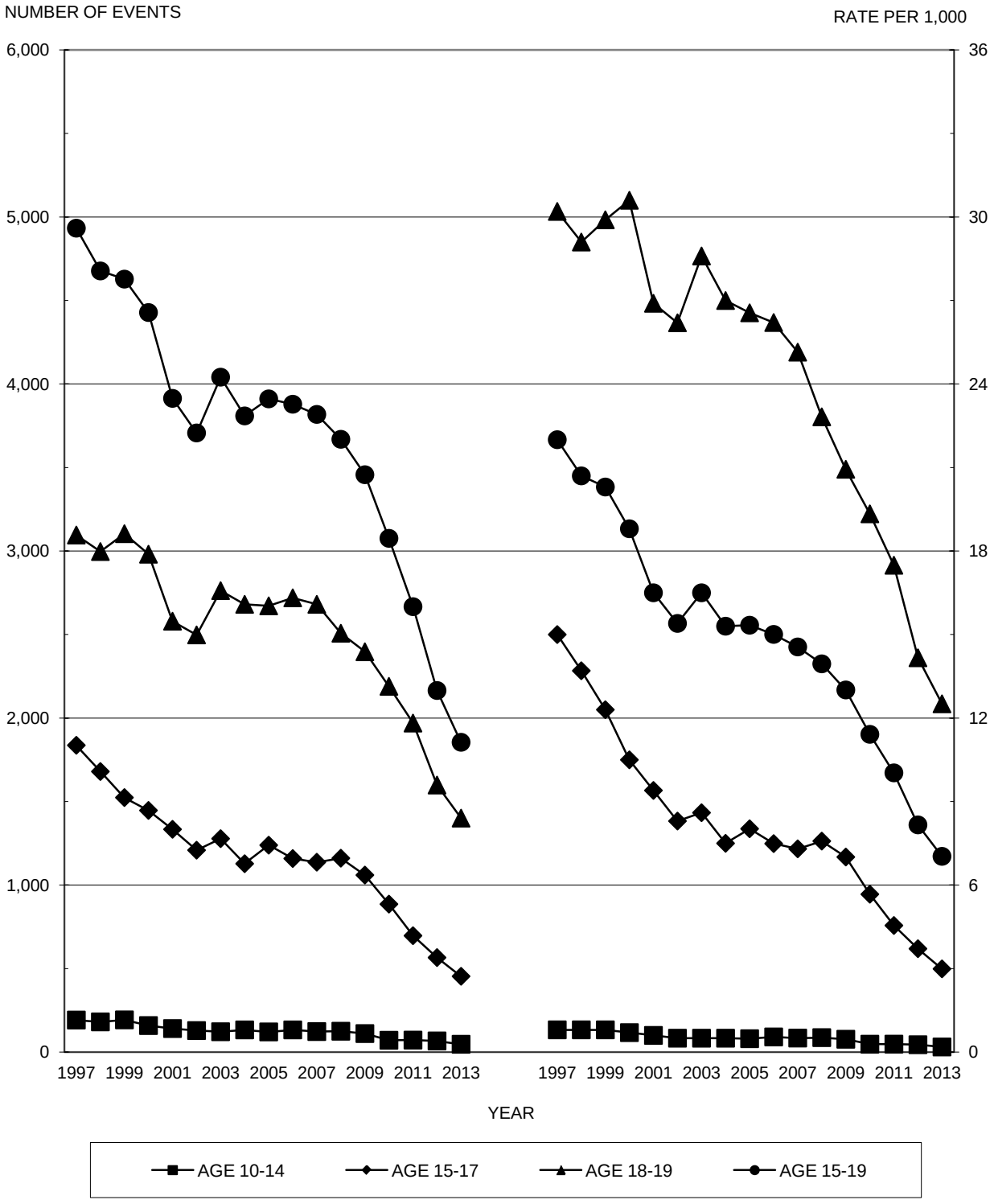

Source: Virginia Division of Health Statistics

CHART 2
RESIDENT WHITE TEENAGE INDUCED TERMINATIONS OF PREGNANCY BY AGE OF MOTHER WITH RATES PER 1,000 FEMALES VIRGINIA, 1997-2013

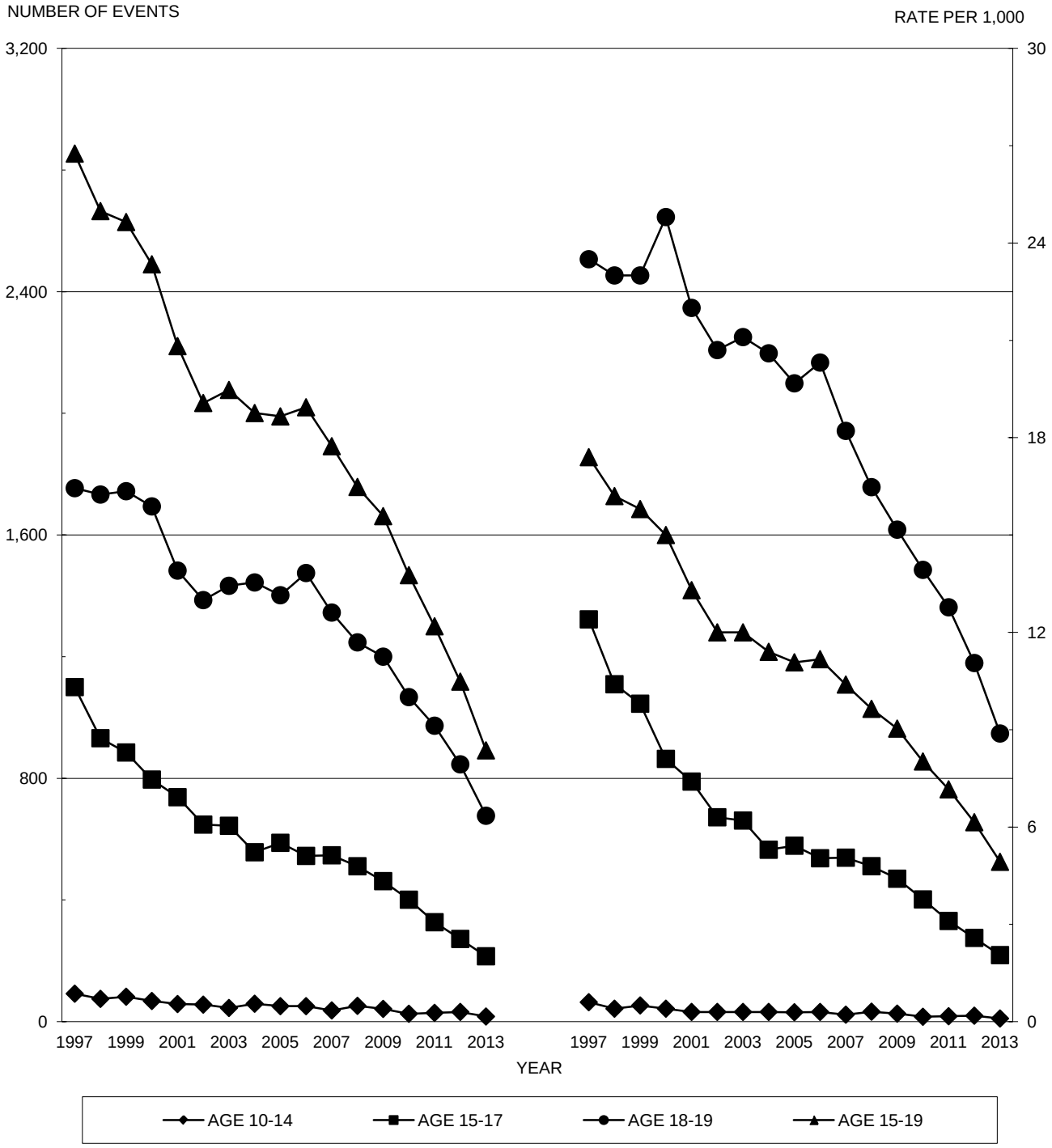

Source: Virginia Division of Health Statistics

CHART 3
RESIDENT NONWHITE TEENAGE INDUCED TERMINATIONS OF PREGNANCY BY AGE OF MOTHER WITH RATES PER 1,000 FEMALES
VIRGINIA, 1997-2013

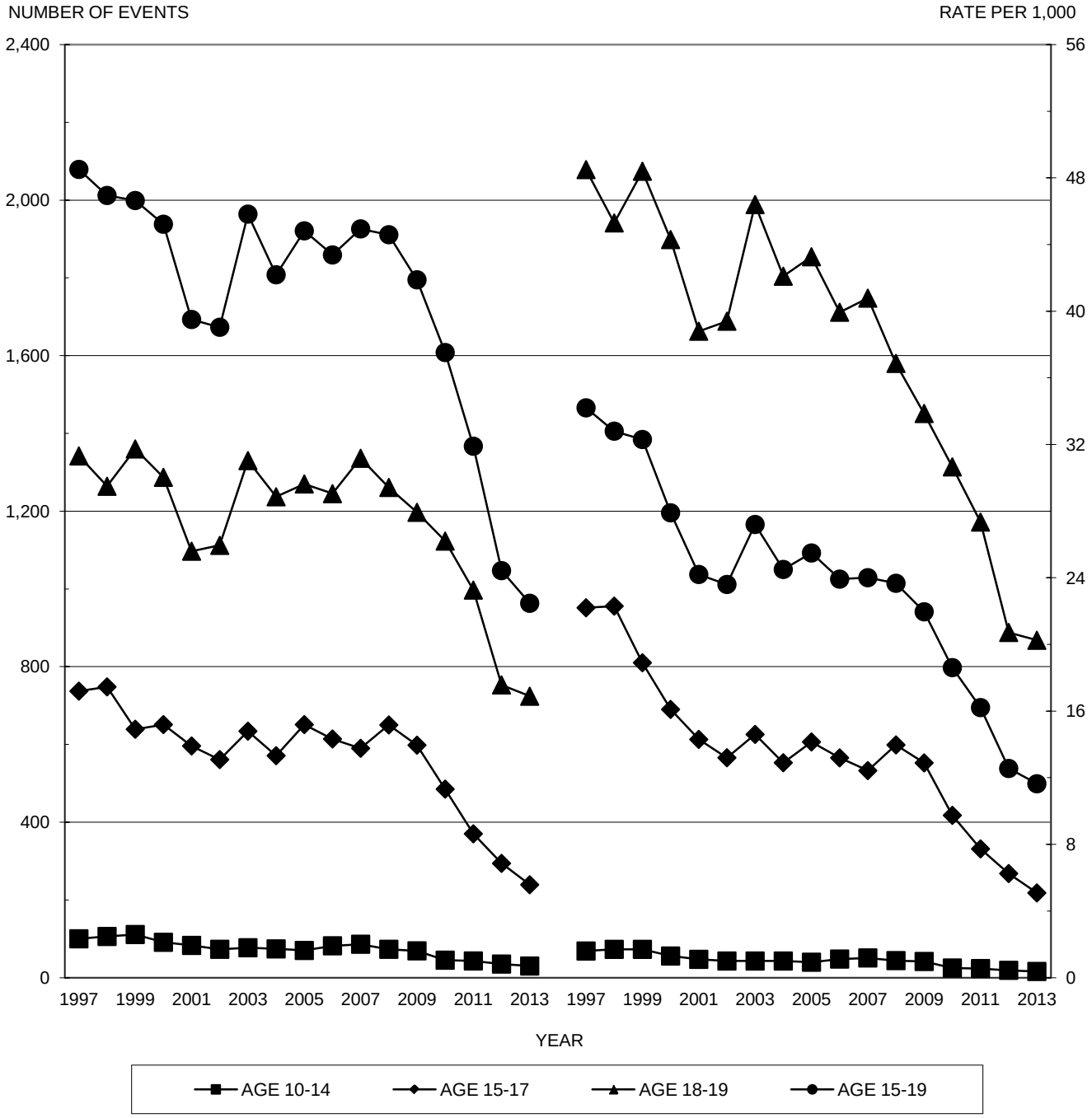

Source: Virginia Division of Health Statistics

CHAPTER V

TEENAGE NATURAL FETAL DEATHS

Highlights

- In 2013, the natural fetal death rate was 0.44 per 1,000 females ages 10-19, representing a decline of 20 percent from the previous year.
- The teenage fetal death rate in 2013 for Whites was 0.39 per 1,000 females ages 10-19, while the rate for Blacks was 0.68 and all other races was 0.18.

NOTE: Fetal Death - means death prior to the complete expulsion or extraction from its mother of a product of human conception, regardless of the duration of the pregnancy; death is indicated by the fact that after such expulsion or extraction, the fetus does not breathe or show any other evidence of life, such as beating of the heart, pulsation of the umbilical cord, or definite movement of voluntary muscles. (Vital Statistics Laws of Virginia, Chapter 7, Section 32.1-249.2).

TABLE 1
RESIDENT TOTAL NATURAL FETAL DEATHS AND TEENAGE NATURAL FETAL DEATHS BY RACE WITH PERCENTS TEENAGE NATURAL FETAL DEATHS OF TOTAL NATURAL FETAL DEATHS BY PLANNING DISTRICT AND CITY OR COUNTY
VIRGINIA, 2013

PLANNING DISTRICT AND CITY / COUNTY	RESIDENT TOTAL NATURAL FETAL DEATHS				RESIDENT TEENAGE NATURAL FETAL DEATHS				PERCENTS TEENAGE FETAL DEATHS OF TOTAL NATURAL FETAL DEATHS			
	TOTAL	WHITE	BLACK	OTHER	TOTAL	WHITE	BLACK	OTHER	TOTAL	WHITE	BLACK	OTHER
COMMONWEALTH OF VIRGINIA	4,954	3,392	1,263	299	229	137	85	7	4.6	4.0	6.7	2.3
PLANNING DISTRICT 1	20	19	1		1	1			5.0	5.3		
LEE COUNTY	2	2										
SCOTT COUNTY	1	1										
WISE COUNTY	13	13			1	1			7.7	7.7		
NORTON CITY	4	3	1									
PLANNING DISTRICT 2	57	57			10	10			17.5	17.5		
BUCHANAN COUNTY	16	16			1	1			6.3	6.3		
DICKENSON COUNTY	5	5			1	1			20.0	20.0		
RUSSELL COUNTY	12	12			4	4			33.3	33.3		
TAZEWELL COUNTY	24	24			4	4			16.7	16.7		
PLANNING DISTRICT 3	76	74	1	1	5	5			6.6	6.8		
BLAND COUNTY	1	1										
CARROLL COUNTY	9	9										
GRAYSON COUNTY	10	10			2	2			20.0	20.0		
SMYTH COUNTY	4	4										
WASHINGTON COUNTY	14	13	1		1	1			7.1	7.7		
WYTHE COUNTY	16	15		1	1	1			6.3	6.7		
BRISTOL CITY												
GALAX CITY	22	22			1	1			4.5	4.5		
PLANNING DISTRICT 4	97	85	11	1	7	6	1		7.2	7.1	9.1	
FLOYD COUNTY	8	8			1	1			12.5	12.5		
GILES COUNTY	16	15	1		2	2			12.5	13.3		
MONTGOMERY COUNTY	39	35	4		3	3			7.7	8.6		
PULASKI COUNTY	22	17	4	1								
RADFORD CITY	12	10	2		1		1		8.3		50.0	
PLANNING DISTRICT 5	164	113	48	3	16	12	4		9.8	10.6	8.3	
ALLEGHANY COUNTY	2	1	1									
BOTETOURT COUNTY	11	10	1									
CRAIG COUNTY	2	2										
ROANOKE COUNTY	54	36	16	2	4	3	1		7.4	8.3	6.3	
COVINGTON CITY	3	2	1		1	1			33.3	50.0		
ROANOKE CITY	79	50	28	1	10	7	3		12.7	14.0	10.7	
SALEM CITY	13	12	1		1	1			7.7	8.3		
PLANNING DISTRICT 6	155	136	17	2	12	10	2		7.7	7.4	11.8	
AUGUSTA COUNTY	26	25	1									
BATH COUNTY	1	1										
HIGHLAND COUNTY												
ROCKBRIDGE COUNTY	7	7										
ROCKINGHAM COUNTY	36	33	2	1	3	3			8.3	9.1		
BUENA VISTA CITY	5	5										
HARRISONBURG CITY	30	24	5	1	4	3	1		13.3	12.5	20.0	
LEXINGTON CITY	5	5			1	1			20.0	20.0		
STAUNTON CITY	23	18	5		3	2	1		13.0	11.1	20.0	
WAYNESBORO CITY	22	18	4		1	1			4.5	5.6		
PLANNING DISTRICT 7	152	142	5	5	11	10	1		7.2	7.0	20.0	
CLARKE COUNTY	6	6										
FREDERICK COUNTY	49	43	3	3	2	2			4.1	4.7		
PAGE COUNTY	20	18	1	1	3	3			15.0	16.7		
SHENANDOAH COUNTY	29	28	1		3	2	1		10.3	7.1	100.0	
WARREN COUNTY	30	29		1	2	2			6.7	6.9		
WINCHESTER CITY	18	18			1	1			5.6	5.6		
PLANNING DISTRICT 8	1,176	875	126	175	20	13	5	2	1.7	1.5	4.0	1.1
ARLINGTON COUNTY	37	32	2	3								
FAIRFAX COUNTY	472	327	42	103	6	3	2	1	1.3	0.9	4.8	1.0
LOUDOUN COUNTY	346	284	14	48	3	3			0.9	1.1		
PRINCE WILLIAM COUNTY	145	104	34	7	6	2	3	1	4.1	1.9	8.8	14.3
ALEXANDRIA CITY	72	48	19	5	3	3			4.2	6.3		
FAIRFAX CITY	4	3		1								
FALLS CHURCH CITY	8	7		1								
MANASSAS CITY	83	67	11	5	2	2			2.4	3.0		
MANASSAS PARK CITY	9	3	4	2								
PLANNING DISTRICT 9	93	81	12		4	4			4.3	4.9		
CULPEPER COUNTY	25	22	3		2	2			8.0	9.1		
FAUQUIER COUNTY	39	36	3									
MADISON COUNTY	3	3										
ORANGE COUNTY	24	18	6		2	2			8.3	11.1		
RAPPAHANNOCK COUNTY	2	2										
PLANNING DISTRICT 10	118	88	23	7	4	3	1		3.4	3.4	4.3	
ALBEMARLE COUNTY	32	22	8	2	1		1		3.1		12.5	
FLUVANNA COUNTY	9	9										
GREENE COUNTY	8	8			1	1			12.5	12.5		
LOUISA COUNTY	15	12	3		1	1			6.7	8.3		
NELSON COUNTY	8	8										
CHARLOTTESVILLE CITY	46	29	12	5	1	1			2.2	3.4		
PLANNING DISTRICT 11	252	160	87	5	19	6	12	1	7.5	3.8	13.8	20.0
AMHERST COUNTY	40	31	9		4	2	2		10.0	6.5	22.2	
APPOMATTOX COUNTY	19	12	7		1	1			5.3	8.3		
BEDFORD COUNTY	32	27	4	1	1	1			3.1	3.7		
CAMPBELL COUNTY	20	12	8		3		3		15.0		37.5	
BEDFORD CITY	8	7		1	3	2		1	37.5	28.6		100.0
LYNCHBURG CITY	133	71	59	3	7		7		5.3		11.9	

NOTE: AS OF JULY 1, 2013, BEDFORD CITY HAS BEEN DISINCORPORATED AND MERGED INTO BEDFORD COUNTY. NUMBERS IN BEDFORD CITY REFLECT THE FIRST 6 MONTHS OF THE YEAR.

[continued]

TABLE 1
RESIDENT TOTAL NATURAL FETAL DEATHS AND TEENAGE NATURAL FETAL DEATHS BY RACE WITH PERCENTS TEENAGE NATURAL FETAL DEATHS OF TOTAL NATURAL FETAL DEATHS BY PLANNING DISTRICT AND CITY OR COUNTY
VIRGINIA, 2013

PLANNING DISTRICT AND CITY / COUNTY	RESIDENT TOTAL NATURAL FETAL DEATHS				RESIDENT TEENAGE NATURAL FETAL DEATHS				PERCENTS TEENAGE FETAL DEATHS OF TOTAL NATURAL FETAL DEATHS			
	TOTAL	WHITE	BLACK	OTHER	TOTAL	WHITE	BLACK	OTHER	TOTAL	WHITE	BLACK	OTHER
COMMONWEALTH OF VIRGINIA	4,954	3,392	1,263	299	229	137	85	7	4.6	4.0	6.7	2.3
PLANNING DISTRICT 12	99	55	42	2	5	3	2		5.1	5.5	4.8	
FRANKLIN COUNTY	9	8	1									
HENRY COUNTY	12	9	3		2	1	1		16.7	11.1	33.3	
PATRICK COUNTY	1	1										
PITTSYLVANIA COUNTY	24	17	7		1	1			4.2	5.9		
DANVILLE CITY	36	12	22	2	1	1			2.8	8.3		
MARTINSVILLE CITY	17	8	9		1		1		5.9		11.1	
PLANNING DISTRICT 13	17	9	8									
BRUNSWICK COUNTY	5	1	4									
HALIFAX COUNTY	7	6	1									
MECKLENBURG COUNTY	5	2	3									
PLANNING DISTRICT 14	74	53	21		10	6	4		13.5	11.3	19.0	
AMELIA COUNTY	10	9	1									
BUCKINGHAM COUNTY	6	4	2		1		1		16.7		50.0	
CHARLOTTE COUNTY	6	5	1		1	1			16.7	20.0		
CUMBERLAND COUNTY	4	3	1		1	1			25.0	33.3		
LUNENBURG COUNTY	8	7	1		3	2	1		37.5	28.6	100.0	
NOTTOWAY COUNTY	24	17	7		3	2	1		12.5	11.8	14.3	
PRINCE EDWARD COUNTY	16	8	8		1		1		6.3		12.5	
PLANNING DISTRICT 15	859	546	271	42	34	14	19	1	4.0	2.6	7.0	2.4
CHARLES CITY COUNTY	1		1									
CHESTERFIELD COUNTY	285	211	66	8	7	4	3		2.5	1.9	4.5	
GOOCHLAND COUNTY	14	13	1		1		1		7.1		100.0	
HANOVER COUNTY	47	43	2	2	3	3			6.4	7.0		
HENRICO COUNTY	254	162	65	27	6	4	1	1	2.4	2.5	1.5	3.7
NEW KENT COUNTY	15	12	3		1	1			6.7	8.3		
POWHATAN COUNTY	23	21	2		2	2			8.7	9.5		
RICHMOND CITY	220	84	131	5	14		14		6.4		10.7	
PLANNING DISTRICT 16	231	172	52	7	7	4	3		3.0	2.3	5.8	
CAROLINE COUNTY	15	8	7									
KING GEORGE COUNTY	15	12	3									
SPOTSYLVANIA COUNTY	75	62	11	2	1		1		1.3		9.1	
STAFFORD COUNTY	89	66	20	3	5	4	1		5.6	6.1	5.0	
FREDERICKSBURG CITY	37	24	11	2	1		1		2.7		9.1	
PLANNING DISTRICT 17	15	11	4									
LANCASTER COUNTY	2	1	1									
NORTHUMBERLAND COUNTY	1		1									
RICHMOND COUNTY	5	4	1									
WESTMORELAND COUNTY	7	6	1									
PLANNING DISTRICT 18	31	25	6		1	1			3.2	4.0		
ESSEX COUNTY	5	2	3									
GLOUCESTER COUNTY	9	9										
KING AND QUEEN COUNTY	1	1										
KING WILLIAM COUNTY	12	10	2		1	1			8.3	10.0		
MATHEWS COUNTY	2	1	1									
MIDDLESEX COUNTY	2	2										
PLANNING DISTRICT 19	213	97	113	3	17	7	10		8.0	7.2	8.8	
DINWIDDIE COUNTY	21	15	6		3	1	2		14.3	6.7	33.3	
GREENSVILLE COUNTY	2		2									
PRINCE GEORGE COUNTY	35	24	10	1								
SURRY COUNTY	4		4		1		1		25.0		25.0	
SUSSEX COUNTY	9	2	7		2		2		22.2		28.6	
COLONIAL HEIGHTS CITY	18	10	7	1	3	2	1		16.7	20.0	14.3	
EMPORIA CITY	7	3	4		1	1			14.3	33.3		
HOPEWELL CITY	31	22	9		2	1	1		6.5	4.5	11.1	
PETERSBURG CITY	86	21	64	1	5	2	3		5.8	9.5	4.7	
PLANNING DISTRICT 20	769	449	281	39	35	16	17	2	4.6	3.6	6.0	5.1
ISLE OF WIGHT COUNTY	28	19	8	1	2	2			7.1	10.5		
SOUTHAMPTON COUNTY	8	6	1	1	1	1			12.5	16.7		
CHESAPEAKE CITY	193	126	61	6	11	6	5		5.7	4.8	8.2	
FRANKLIN CITY	13	6	5	2								
NORFOLK CITY	113	62	46	5	3	1	2		2.7	1.6	4.3	
PORTSMOUTH CITY	95	30	62	3	4	2	2		4.2	6.7	3.2	
SUFFOLK CITY	115	58	44	13	6	1	4	1	5.2	1.7	9.1	7.7
VIRGINIA BEACH CITY	204	142	54	8	8	3	4	1	3.9	2.1	7.4	12.5
PLANNING DISTRICT 21	243	126	110	7	8	4	3	1	3.3	3.2	2.7	14.3
JAMES CITY COUNTY	10	9	1									
YORK COUNTY	14	13	1		1	1			7.1	7.7		
HAMPTON CITY	81	39	38	4	1		1		1.2		2.6	
NEWPORT NEWS CITY	93	32	59	2	3	1	2		3.2	3.1	3.4	
POQUOSON CITY	3	3										
WILLIAMSBURG CITY	42	30	11	1	3	2		1	7.1	6.7		100.0
PLANNING DISTRICT 22	43	19	24		3	2	1		7.0	10.5	4.2	
ACCOMACK COUNTY	32	15	17		3	2	1		9.4	13.3	5.9	
NORTHAMPTON COUNTY	11	4	7									
PLANNING DISTRICT 23	1,012	575	391	46	43	20	20	3	4.2	3.5	5.1	6.5
UNKNOWN VA CITY OR COUNTY												

NOTE: PLANNING DISTRICT 23, THE HAMPTON ROADS PLANNING DISTRICT, IS THE AGGREGATE OF PLANNING DISTRICTS 20 AND 21.

TABLE 2
RESIDENT TEENAGE NATURAL FETAL DEATHS BY AGE AND RACE OF PATIENT
WITH RATES PER 1,000 FEMALES AGES 10-19 POPULATION
BY PLANNING DISTRICT AND CITY OR COUNTY
VIRGINIA, 2013

PLANNING DISTRICT AND CITY / COUNTY	TEENAGE NATURAL FETAL DEATHS BY AGE OF PATIENT								TEENAGE NATURAL FETAL DEATHS BY RACE OF PATIENT							
	NUMBER OF NATURAL FETAL DEATHS				RATES PER 1,000 AGES 10-19				NUMBER OF NATURAL FETAL DEATHS				RATES PER 1,000 AGES 10-19			
	TOTAL	10-14	15-17	18-19	TOTAL	10-14	15-17	18-19	TOTAL	WHITE	BLACK	OTHER	TOTAL	WHITE	BLACK	OTHER
COMMONWEALTH OF VIRGINIA	229	6	50	173	0.44	0.02	0.33	1.55	229	137	85	7	0.44	0.39	0.68	0.18
PLANNING DISTRICT 1	1			1	0.20			1.01	1	1			0.20	0.20		
LEE COUNTY																
SCOTT COUNTY																
WISE COUNTY	1			1	0.42			1.86	1	1			0.42	0.44		
NORTON CITY																
PLANNING DISTRICT 2	10	1	2	7	1.66	0.32	1.04	6.81	10	10			1.66	1.71		
BUCHANAN COUNTY	1		1		0.85		2.54		1	1			0.85	0.88		
DICKENSON COUNTY	1			1	1.16			8.13	1	1			1.16	1.17		
RUSSELL COUNTY	4			4	2.61			16.67	4	4			2.61	2.66		
TAZEWELL COUNTY	4	1	1	2	1.63	0.82	1.32	4.13	4	4			1.63	1.71		
PLANNING DISTRICT 3	5		1	4	0.47		0.31	2.12	5	5			0.47	0.50		
BLAND COUNTY																
CARROLL COUNTY																
GRAYSON COUNTY	2		1	1	2.44		3.88	6.80	2	2			2.44	2.52		
SMYTH COUNTY																
WASHINGTON COUNTY	1			1	0.32			1.70	1	1			0.32	0.34		
WYTHE COUNTY	1			1	0.63			3.86	1	1			0.63	0.68		
BRISTOL CITY																
GALAX CITY	1			1	2.28			15.15	1	1			2.28	2.58		
PLANNING DISTRICT 4	7	1	1	5	0.56	0.24	0.39	0.88	7	6	1		0.56	0.54	1.42	
FLOYD COUNTY	1			1	1.12			7.04	1	1			1.12	1.16		
GILES COUNTY	2		1	1	1.96		3.13	6.37	2	2			1.96	2.03		
MONTGOMERY COUNTY	3	1		2	0.43	0.50		0.54	3	3			0.43	0.49		
PULASKI COUNTY																
RADFORD CITY	1			1	0.54			0.71	1		1		0.54		5.46	
PLANNING DISTRICT 5	16		3	13	0.98		0.61	3.98	16	12	4		0.98	0.94	1.34	
ALLEGHANY COUNTY																
BOTETOURT COUNTY																
CRAIG COUNTY																
ROANOKE COUNTY	4		1	3	0.68		0.55	2.72	4	3	1		0.68	0.58	2.04	
COVINGTON CITY	1			1	2.96			18.52	1	1			2.96	3.50		
ROANOKE CITY	10		2	8	2.03		1.32	8.89	10	7	3		2.03	2.66	1.41	
SALEM CITY	1			1	0.56			1.60	1	1			0.56	0.64		
PLANNING DISTRICT 6	12		5	7	0.59		0.98	0.96	12	10	2		0.59	0.55	1.29	
AUGUSTA COUNTY																
BATH COUNTY																
HIGHLAND COUNTY																
ROCKBRIDGE COUNTY																
ROCKINGHAM COUNTY	3			3	0.56			2.58	3	3			0.56	0.59		
BUENA VISTA CITY																
HARRISONBURG CITY	4		3	1	0.75		4.67	0.27	4	3	1		0.75	0.65	2.05	
LEXINGTON CITY	1		1		1.58		15.15		1	1			1.58	1.80		
STAUNTON CITY	3		1	2	1.92		2.39	3.52	3	2	1		1.92	1.72	2.92	
WAYNESBORO CITY	1			1	0.83			5.62	1	1			0.83	1.04		
PLANNING DISTRICT 7	11			11	0.76			4.14	11	10	1		0.76	0.76	1.01	
CLARKE COUNTY																
FREDERICK COUNTY	2			2	0.37			2.24	2	2			0.37	0.41		
PAGE COUNTY	3			3	2.20			12.40	3	3			2.20	2.30		
SHENANDOAH COUNTY	3			3	1.19			7.18	3	2	1		1.19	0.84	11.36	
WARREN COUNTY	2			2	0.79			4.11	2	2			0.79	0.87		
WINCHESTER CITY	1			1	0.58			2.20	1	1			0.58	0.73		
PLANNING DISTRICT 8	20	1	9	10	0.14	0.01	0.20	0.40	20	13	5	2	0.14	0.13	0.22	0.08
ARLINGTON COUNTY																
FAIRFAX COUNTY	6	1	3	2	0.08	0.03	0.14	0.15	6	3	2	1	0.08	0.06	0.23	0.07
LOUDOUN COUNTY	3		1	2	0.12		0.13	0.55	3	3			0.12	0.15		
PRINCE WILLIAM COUNTY	6		3	3	0.19		0.32	0.59	6	2	3	1	0.19	0.10	0.38	0.32
ALEXANDRIA CITY	3		2	1	0.62		1.39	1.12	3	3			0.62	1.05		
FAIRFAX CITY																
FALLS CHURCH CITY																
MANASSAS CITY	2			2	0.72			3.81	2	2			0.72	0.96		
MANASSAS PARK CITY																
PLANNING DISTRICT 9	4			4	0.36			2.23	4	4			0.36	0.42		
CULPEPER COUNTY	2			2	0.62			3.98	2	2			0.62	0.78		
FAUQUIER COUNTY																
MADISON COUNTY																
ORANGE COUNTY	2			2	0.97			6.08	2	2			0.97	1.20		
RAPPAHANNOCK COUNTY																
PLANNING DISTRICT 10	4			4	0.27			0.91	4	3	1		0.27	0.26	0.41	
ALBEMARLE COUNTY	1			1	0.13			0.37	1		1		0.13		1.10	
FLUVANNA COUNTY																
GREENE COUNTY	1			1	0.93			6.17	1	1			0.93	1.05		
LOUISA COUNTY	1			1	0.54			2.94	1	1			0.54	0.70		
NELSON COUNTY																
CHARLOTTESVILLE CITY	1			1	0.50			1.31	1	1			0.50	0.84		
PLANNING DISTRICT 11	19		5	14	1.10		1.08	2.66	19	6	12	1	1.10	0.45	3.39	2.05
AMHERST COUNTY	4			4	1.95			7.26	4	2	2		1.95	1.26	4.65	
APPOMATTOX COUNTY	1			1	1.10			6.99	1	1			1.10	1.53		
BEDFORD COUNTY	1		1		0.23		0.71		1	1			0.23	0.25		
CAMPBELL COUNTY	3		1	2	0.90		0.91	3.33	3		3		0.90		5.30	
BEDFORD CITY	3		1	2	8.77		9.01	32.79	3	2		1	8.77	8.44		500.00
LYNCHBURG CITY	7		2	5	1.12		1.78	1.56	7		7		1.12		3.61	

NOTE: AS OF JULY 1, 2013, BEDFORD CITY HAS BEEN DISINCORPORATED AND MERGED INTO BEDFORD COUNTY. NUMBERS IN BEDFORD CITY REFLECT THE FIRST 6 MONTHS OF THE YEAR.

[continued]

TABLE 2
RESIDENT TEENAGE NATURAL FETAL DEATHS BY AGE AND RACE OF PATIENT
WITH RATES PER 1,000 FEMALES AGES 10-19 POPULATION
BY PLANNING DISTRICT AND CITY OR COUNTY
VIRGINIA, 2013

PLANNING DISTRICT AND CITY / COUNTY	TEENAGE NATURAL FETAL DEATHS BY AGE OF PATIENT								TEENAGE NATURAL FETAL DEATHS BY RACE OF PATIENT							
	NUMBER OF NATURAL FETAL DEATHS				RATES PER 1,000 AGES 10-19				NUMBER OF NATURAL FETAL DEATHS				RATES PER 1,000 AGES 10-19			
	TOTAL	10-14	15-17	18-19	TOTAL	10-14	15-17	18-19	TOTAL	WHITE	BLACK	OTHER	TOTAL	WHITE	BLACK	OTHER
COMMONWEALTH OF VIRGINIA	229	6	50	173	0.44	0.02	0.33	1.55	229	137	85	7	0.44	0.39	0.68	0.18
PLANNING DISTRICT 12	5	1	1	3	0.35	0.14	0.23	1.10	5	3	2		0.35	0.30	0.49	
FRANKLIN COUNTY																
HENRY COUNTY	2			2	0.68			3.93	2	1	1		0.68	0.46	1.36	
PATRICK COUNTY																
PITTSYLVANIA COUNTY	1			1	0.27			1.62	1	1			0.27	0.36		
DANVILLE CITY	1		1		0.41		1.39		1	1			0.41	1.14		
MARTINSVILLE CITY	1	1			1.32	2.63			1		1		1.32		2.16	
PLANNING DISTRICT 13																
BRUNSWICK COUNTY																
HALIFAX COUNTY																
MECKLENBURG COUNTY																
PLANNING DISTRICT 14	10		2	8	1.57		1.16	4.23	10	6	4		1.57	1.44	1.93	
AMELIA COUNTY																
BUCKINGHAM COUNTY	1			1	1.24			7.30	1		1		1.24		3.53	
CHARLOTTE COUNTY	1			1	1.32			8.06	1	1			1.32	2.12		
CUMBERLAND COUNTY	1			1	1.69			10.31	1	1			1.69	2.72		
LUNENBURG COUNTY	3			3	4.78			23.08	3	2	1		4.78	4.83	5.05	
NOTTOWAY COUNTY	3		1	2	3.59		3.79	14.29	3	2	1		3.59	4.18	2.94	
PRINCE EDWARD COUNTY	1		1		0.50		2.99		1		1		0.50		1.78	
PLANNING DISTRICT 15	34	1	9	24	0.50	0.03	0.46	1.57	34	14	19	1	0.50	0.35	0.79	0.29
CHARLES CITY COUNTY																
CHESTERFIELD COUNTY	7		2	5	0.29		0.27	0.98	7	4	3		0.29	0.26	0.39	
GOOCHLAND COUNTY	1		1		0.79		2.42		1		1		0.79		4.55	
HANOVER COUNTY	3			3	0.41			2.13	3	3			0.41	0.47		
HENRICO COUNTY	6		1	5	0.30		0.16	1.47	6	4	1	1	0.30	0.37	0.13	0.68
NEW KENT COUNTY	1			1	0.85			4.72	1	1			0.85	1.03		
POWHATAN COUNTY	2			2	1.24			7.09	2	2			1.24	1.38		
RICHMOND CITY	14	1	5	8	1.18	0.21	1.91	1.75	14		14		1.18		1.90	
PLANNING DISTRICT 16	7		3	4	0.27		0.38	0.75	7	4	3		0.27	0.21	0.52	
CAROLINE COUNTY																
KING GEORGE COUNTY																
SPOTSYLVANIA COUNTY	1		1		0.11		0.34		1		1		0.11		0.53	
STAFFORD COUNTY	5		2	3	0.45		0.56	1.56	5	4	1		0.45	0.49	0.42	
FREDERICKSBURG CITY	1			1	0.45			0.83	1		1		0.45		1.61	
PLANNING DISTRICT 17																
LANCASTER COUNTY																
NORTHUMBERLAND COUNTY																
RICHMOND COUNTY																
WESTMORELAND COUNTY																
PLANNING DISTRICT 18	1			1	0.19			1.10	1	1			0.19	0.24		
ESSEX COUNTY																
GLOUCESTER COUNTY																
KING AND QUEEN COUNTY																
KING WILLIAM COUNTY	1			1	0.98			6.02	1	1			0.98	1.28		
MATHEWS COUNTY																
MIDDLESEX COUNTY																
PLANNING DISTRICT 19	17		1	16	1.72		0.33	8.70	17	7	10		1.72	1.48	2.04	
DINWIDDIE COUNTY	3			3	1.72			7.13	3	1	2		1.72	0.97	2.92	
GREENSVILLE COUNTY																
PRINCE GEORGE COUNTY																
SURRY COUNTY	1			1	2.58			15.38	1		1		2.58		5.29	
SUSSEX COUNTY	2			2	3.86			23.26	2		2		3.86		6.47	
COLONIAL HEIGHTS CITY	3		1	2	2.58		2.74	9.80	3	2	1		2.58	2.28	4.24	
EMPORIA CITY	1			1	2.67			17.86	1	1			2.67	10.53		
HOPEWELL CITY	2			2	1.52			8.13	2	1	1		1.52	1.67	1.45	
PETERSBURG CITY	5			5	3.15			15.67	5	2	3		3.15	9.26	2.22	
PLANNING DISTRICT 20	35		6	29	0.49		0.28	1.96	35	16	17	2	0.49	0.41	0.59	0.50
ISLE OF WIGHT COUNTY	2			2	0.91			4.90	2	2			0.91	1.31		
SOUTHAMPTON COUNTY	1			1	0.92			5.32	1	1			0.92	1.48		
CHESAPEAKE CITY	11		1	10	0.69		0.19	3.74	11	6	5		0.69	0.62	0.90	
FRANKLIN CITY																
NORFOLK CITY	3			3	0.22			0.70	3	1	2		0.22	0.21	0.25	
PORTSMOUTH CITY	4		1	3	0.75		0.63	3.13	4	2	2		0.75	1.24	0.56	
SUFFOLK CITY	6		2	4	1.04		1.13	4.31	6	1	4	1	1.04	0.40	1.28	7.04
VIRGINIA BEACH CITY	8		2	6	0.29		0.24	1.14	8	3	4	1	0.29	0.17	0.55	0.45
PLANNING DISTRICT 21	8		1	7	0.25		0.11	0.86	8	4	3	1	0.25	0.23	0.23	0.69
JAMES CITY COUNTY																
YORK COUNTY	1			1	0.21			1.18	1	1			0.21	0.27		
HAMPTON CITY	1		1		0.12		0.42		1		1		0.12		0.18	
NEWPORT NEWS CITY	3			3	0.26			0.98	3	1	2		0.26	0.19	0.34	
POQUOSON CITY																
WILLIAMSBURG CITY	3			3	2.01			2.61	3	2		1	2.01	1.76		7.81
PLANNING DISTRICT 22	3	1	1	1	1.30	0.80	1.45	2.63	3	2	1		1.30	1.43	1.15	
ACCOMACK COUNTY	3	1	1	1	1.73	1.06	1.97	3.50	3	2	1		1.73	1.82	1.66	
NORTHAMPTON COUNTY																
PLANNING DISTRICT 23	43		7	36	0.42		0.23	1.57	43	20	20	3	0.42	0.36	0.47	0.55
UNKNOWN VA CITY OR COUNTY																

NOTE: PLANNING DISTRICT 23, THE HAMPTON ROADS PLANNING DISTRICT, IS THE AGGREGATE OF PLANNING DISTRICTS 20 AND 21.

TABLE 3
RESIDENT TEENAGE NON-MARITAL NATURAL FETAL DEATHS BY AGE AND RACE OF PATIENT WITH PERCENTS NON-MARITAL NATURAL FETAL DEATHS OF TOTAL NATURAL FETAL DEATHS BY PLANNING DISTRICT AND CITY OR COUNTY
VIRGINIA, 2013

PLANNING DISTRICT AND CITY / COUNTY	TEENAGE NON-MARITAL NATURAL FETAL DEATHS BY AGE OF PATIENT								TEENAGE NON-MARITAL NATURAL FETAL DEATHS BY RACE OF PATIENT							
	NUMBER OF NON-MARITAL DEATHS				PERCENTS NON-MARITAL				NUMBER OF NON-MARITAL DEATHS				PERCENTS NON-MARITAL			
	TOTAL	10-14	15-17	18-19	TOTAL	10-14	15-17	18-19	TOTAL	WHITE	BLACK	OTHER	TOTAL	WHITE	BLACK	OTHER
COMMONWEALTH OF VIRGINIA	197	6	43	148	86.0	100.0	86.0	85.5	197	116	76	5	86.0	84.7	89.4	71.4
PLANNING DISTRICT 1	1			1	100.0			100.0	1	1			100.0	100.0		
LEE COUNTY																
SCOTT COUNTY																
WISE COUNTY	1			1	100.0			100.0	1	1			100.0	100.0		
NORTON CITY																
PLANNING DISTRICT 2	6	1	2	3	60.0	100.0	100.0	42.9	6	6			60.0	60.0		
BUCHANAN COUNTY	1		1		100.0		100.0		1	1			100.0	100.0		
DICKENSON COUNTY	1			1	100.0			100.0	1	1			100.0	100.0		
RUSSELL COUNTY	1			1	25.0			25.0	1	1			25.0	25.0		
TAZEWELL COUNTY	3	1	1	1	75.0	100.0	100.0	50.0	3	3			75.0	75.0		
PLANNING DISTRICT 3	5		1	4	100.0		100.0	100.0	5	5			100.0	100.0		
BLAND COUNTY																
CARROLL COUNTY																
GRAYSON COUNTY	2		1	1	100.0		100.0	100.0	2	2			100.0	100.0		
SMYTH COUNTY																
WASHINGTON COUNTY	1			1	100.0			100.0	1	1			100.0	100.0		
WYTHE COUNTY	1			1	100.0			100.0	1	1			100.0	100.0		
BRISTOL CITY																
GALAX CITY	1			1	100.0			100.0	1	1			100.0	100.0		
PLANNING DISTRICT 4	6	1		5	85.7	100.0		100.0	6	5	1		85.7	83.3	100.0	
FLOYD COUNTY	1			1	100.0			100.0	1	1			100.0	100.0		
GILES COUNTY	1			1	50.0			100.0	1	1			50.0	50.0		
MONTGOMERY COUNTY	3	1		2	100.0	100.0		100.0	3	3			100.0	100.0		
PULASKI COUNTY																
RADFORD CITY	1			1	100.0			100.0	1		1		100.0		100.0	
PLANNING DISTRICT 5	12		3	9	75.0		100.0	69.2	12	10	2		75.0	83.3	50.0	
ALLEGHANY COUNTY																
BOTETOURT COUNTY																
CRAIG COUNTY																
ROANOKE COUNTY	3		1	2	75.0		100.0	66.7	3	2	1		75.0	66.7	100.0	
COVINGTON CITY	1			1	100.0			100.0	1	1			100.0	100.0		
ROANOKE CITY	7		2	5	70.0		100.0	62.5	7	6	1		70.0	85.7	33.3	
SALEM CITY	1			1	100.0			100.0	1	1			100.0	100.0		
PLANNING DISTRICT 6	12		5	7	100.0		100.0	100.0	12	10	2		100.0	100.0	100.0	
AUGUSTA COUNTY																
BATH COUNTY																
HIGHLAND COUNTY																
ROCKBRIDGE COUNTY																
ROCKINGHAM COUNTY	3			3	100.0			100.0	3	3			100.0	100.0		
BUENA VISTA CITY																
HARRISONBURG CITY	4		3	1	100.0		100.0	100.0	4	3	1		100.0	100.0	100.0	
LEXINGTON CITY	1		1		100.0		100.0		1	1			100.0	100.0		
STAUNTON CITY	3		1	2	100.0		100.0	100.0	3	2	1		100.0	100.0	100.0	
WAYNESBORO CITY	1			1	100.0			100.0	1	1			100.0	100.0		
PLANNING DISTRICT 7	10			10	90.9			90.9	10	9	1		90.9	90.0	100.0	
CLARKE COUNTY																
FREDERICK COUNTY	1			1	50.0			50.0	1	1			50.0	50.0		
PAGE COUNTY	3			3	100.0			100.0	3	3			100.0	100.0		
SHENANDOAH COUNTY	3			3	100.0			100.0	3	2	1		100.0	100.0	100.0	
WARREN COUNTY	2			2	100.0			100.0	2	2			100.0	100.0		
WINCHESTER CITY	1			1	100.0			100.0	1	1			100.0	100.0		
PLANNING DISTRICT 8	18	1	8	9	90.0	100.0	88.9	90.0	18	12	5	1	90.0	92.3	100.0	50.0
ARLINGTON COUNTY																
FAIRFAX COUNTY	6	1	3	2	100.0	100.0	100.0	100.0	6	3	2	1	100.0	100.0	100.0	100.0
LOUDOUN COUNTY	3		1	2	100.0		100.0	100.0	3	3			100.0	100.0		
PRINCE WILLIAM COUNTY	4		2	2	66.7		66.7	66.7	4	1	3		66.7	50.0	100.0	
ALEXANDRIA CITY	3		2	1	100.0		100.0	100.0	3	3			100.0	100.0		
FAIRFAX CITY																
FALLS CHURCH CITY																
MANASSAS CITY	2			2	100.0			100.0	2	2			100.0	100.0		
MANASSAS PARK CITY																
PLANNING DISTRICT 9	4			4	100.0			100.0	4	4			100.0	100.0		
CULPEPER COUNTY	2			2	100.0			100.0	2	2			100.0	100.0		
FAUQUIER COUNTY																
MADISON COUNTY																
ORANGE COUNTY	2			2	100.0			100.0	2	2			100.0	100.0		
RAPPAHANNOCK COUNTY																
PLANNING DISTRICT 10	3			3	75.0			75.0	3	2	1		75.0	66.7	100.0	
ALBEMARLE COUNTY	1			1	100.0			100.0	1		1		100.0		100.0	
FLUVANNA COUNTY																
GREENE COUNTY	1			1	100.0			100.0	1	1			100.0	100.0		
LOUISA COUNTY																
NELSON COUNTY																
CHARLOTTESVILLE CITY	1			1	100.0			100.0	1	1			100.0	100.0		
PLANNING DISTRICT 11	18		5	13	94.7		100.0	92.9	18	5	12	1	94.7	83.3	100.0	100.0
AMHERST COUNTY	4			4	100.0			100.0	4	2	2		100.0	100.0	100.0	
APPOMATTOX COUNTY	1			1	100.0			100.0	1	1			100.0	100.0		
BEDFORD COUNTY	1		1		100.0		100.0		1	1			100.0	100.0		
CAMPBELL COUNTY	3		1	2	100.0		100.0	100.0	3		3		100.0		100.0	
BEDFORD CITY	2		1	1	66.7		100.0	50.0	2	1		1	66.7	50.0		100.0
LYNCHBURG CITY	7		2	5	100.0		100.0	100.0	7		7		100.0		100.0	

NOTE: AS OF JULY 1, 2013, BEDFORD CITY HAS BEEN DISINCORPERATED AND MERGED INTO BEDFORD COUNTY. NUMBERS IN BEDFORD CITY REFLECT THE FIRST 6 MONTH OF THE YEAR.

[continued]

TABLE 3
RESIDENT TEENAGE NON-MARITAL NATURAL FETAL DEATHS BY AGE AND RACE OF PATIENT WITH PERCENTS NON-MARITAL NATURAL FETAL DEATHS OF TOTAL NATURAL FETAL DEATHS BY PLANNING DISTRICT AND CITY OR COUNTY
VIRGINIA, 2013

PLANNING DISTRICT AND CITY / COUNTY	TEENAGE NON-MARITAL NATURAL FETAL DEATHS BY AGE OF PATIENT								TEENAGE NON-MARITAL NATURAL FETAL DEATHS BY RACE OF PATIENT							
	NUMBER OF NON-MARITAL DEATHS				PERCENTS NON-MARITAL				NUMBER OF NON-MARITAL DEATHS				PERCENTS NON-MARITAL			
	TOTAL	10-14	15-17	18-19	TOTAL	10-14	15-17	18-19	TOTAL	WHITE	BLACK	OTHER	TOTAL	WHITE	BLACK	OTHER
COMMONWEALTH OF VIRGINIA	197	6	43	148	86.0	100.0	86.0	85.5	197	116	76	5	86.0	84.7	89.4	71.4
PLANNING DISTRICT 12	4	1		3	80.0	100.0		100.0	4	2	2		80.0	66.7	100.0	
FRANKLIN COUNTY																
HENRY COUNTY	2			2	100.0			100.0	2	1	1		100.0	100.0	100.0	
PATRICK COUNTY																
PITTSYLVANIA COUNTY	1			1	100.0			100.0	1	1			100.0	100.0		
DANVILLE CITY																
MARTINSVILLE CITY	1	1			100.0	100.0			1		1		100.0		100.0	
PLANNING DISTRICT 13																
BRUNSWICK COUNTY																
HALIFAX COUNTY																
MECKLENBURG COUNTY																
PLANNING DISTRICT 14	10		2	8	100.0		100.0	100.0	10	6	4		100.0	100.0	100.0	
AMELIA COUNTY																
BUCKINGHAM COUNTY	1			1	100.0			100.0	1		1		100.0		100.0	
CHARLOTTE COUNTY	1			1	100.0			100.0	1	1			100.0	100.0		
CUMBERLAND COUNTY	1			1	100.0			100.0	1	1			100.0	100.0		
LUNENBURG COUNTY	3			3	100.0			100.0	3	2	1		100.0	100.0	100.0	
NOTTOWAY COUNTY	3		1	2	100.0		100.0	100.0	3	2	1		100.0	100.0	100.0	
PRINCE EDWARD COUNTY	1		1		100.0		100.0		1		1		100.0		100.0	
PLANNING DISTRICT 15	30	1	5	24	88.2	100.0	55.6	100.0	30	12	17	1	88.2	85.7	89.5	100.0
CHARLES CITY COUNTY																
CHESTERFIELD COUNTY	6		1	5	85.7		50.0	100.0	6	3	3		85.7	75.0	100.0	
GOOCHLAND COUNTY	1		1		100.0		100.0		1		1		100.0		100.0	
HANOVER COUNTY	3			3	100.0			100.0	3	3			100.0	100.0		
HENRICO COUNTY	5			5	83.3			100.0	5	3	1	1	83.3	75.0	100.0	100.0
NEW KENT COUNTY	1			1	100.0			100.0	1	1			100.0	100.0		
POWHATAN COUNTY	2			2	100.0			100.0	2	2			100.0	100.0		
RICHMOND CITY	12	1	3	8	85.7	100.0	60.0	100.0	12		12		85.7		85.7	
PLANNING DISTRICT 16	7		3	4	100.0		100.0	100.0	7	4	3		100.0	100.0	100.0	
CAROLINE COUNTY																
KING GEORGE COUNTY																
SPOTSYLVANIA COUNTY	1		1		100.0		100.0		1		1		100.0		100.0	
STAFFORD COUNTY	5		2	3	100.0		100.0	100.0	5	4	1		100.0	100.0	100.0	
FREDERICKSBURG CITY	1			1	100.0			100.0	1		1		100.0		100.0	
PLANNING DISTRICT 17																
LANCASTER COUNTY																
NORTHUMBERLAND COUNTY																
RICHMOND COUNTY																
WESTMORELAND COUNTY																
PLANNING DISTRICT 18	1			1	100.0			100.0	1	1			100.0	100.0		
ESSEX COUNTY																
GLOUCESTER COUNTY																
KING AND QUEEN COUNTY																
KING WILLIAM COUNTY	1			1	100.0			100.0	1	1			100.0	100.0		
MATHEWS COUNTY																
MIDDLESEX COUNTY																
PLANNING DISTRICT 19	12		1	11	70.6		100.0	68.8	12	5	7		70.6	71.4	70.0	
DINWIDDIE COUNTY	1			1	33.3			33.3	1	1			33.3	100.0		
GREENSVILLE COUNTY																
PRINCE GEORGE COUNTY																
SURRY COUNTY																
SUSSEX COUNTY	2			2	100.0			100.0	2		2		100.0		100.0	
COLONIAL HEIGHTS CITY	2		1	1	66.7		100.0	50.0	2	1	1		66.7	50.0	100.0	
EMPORIA CITY																
HOPEWELL CITY	2			2	100.0			100.0	2	1	1		100.0	100.0	100.0	
PETERSBURG CITY	5			5	100.0			100.0	5	2	3		100.0	100.0	100.0	
PLANNING DISTRICT 20	30		6	24	85.7		100.0	82.8	30	13	15	2	85.7	81.3	88.2	100.0
ISLE OF WIGHT COUNTY	2			2	100.0			100.0	2	2			100.0	100.0		
SOUTHAMPTON COUNTY	1			1	100.0			100.0	1	1			100.0	100.0		
CHESAPEAKE CITY	9		1	8	81.8		100.0	80.0	9	5	4		81.8	83.3	80.0	
FRANKLIN CITY																
NORFOLK CITY	2			2	66.7			66.7	2		2		66.7		100.0	
PORTSMOUTH CITY	4		1	3	100.0		100.0	100.0	4	2	2		100.0	100.0	100.0	
SUFFOLK CITY	6		2	4	100.0		100.0	100.0	6	1	4	1	100.0	100.0	100.0	100.0
VIRGINIA BEACH CITY	6		2	4	75.0		100.0	66.7	6	2	3	1	75.0	66.7	75.0	100.0
PLANNING DISTRICT 21	5		1	4	62.5		100.0	57.1	5	2	3		62.5	50.0	100.0	
JAMES CITY COUNTY																
YORK COUNTY	1			1	100.0			100.0	1	1			100.0	100.0		
HAMPTON CITY	1		1		100.0		100.0		1		1		100.0		100.0	
NEWPORT NEWS CITY	3			3	100.0			100.0	3	1	2		100.0	100.0	100.0	
POQUOSON CITY																
WILLIAMSBURG CITY																
PLANNING DISTRICT 22	3	1	1	1	100.0	100.0	100.0	100.0	3	2	1		100.0	100.0	100.0	
ACCOMACK COUNTY	3	1	1	1	100.0	100.0	100.0	100.0	3	2	1		100.0	100.0	100.0	
NORTHAMPTON COUNTY																
PLANNING DISTRICT 23	35		7	28	81.4		100.0	77.8	35	15	18	2	81.4	75.0	90.0	66.7
UNKNOWN VA CITY OR COUNTY																

NOTE: PLANNING DISTRICT 23, THE HAMPTON ROADS PLANNING DISTRICT, IS THE AGGREGATE OF PLANNING DISTRICTS 20 AND 21.

TABLE 4
RESIDENT TEENAGE NATURAL FETAL DEATHS BY AGE AND RACE OF PATIENT
BY PLANNING DISTRICT AND CITY OR COUNTY
VIRGINIA, 2013

PLANNING DISTRICT AND CITY/COUNTY	RACE	TEENAGE NATURAL FETAL DEATHS	AGE OF PATIENT									
			AGE 10	AGE 11	AGE 12	AGE 13	AGE 14	AGE 15	AGE 16	AGE 17	AGE 18	AGE 19
COMMONWEALTH OF VIRGINIA	TOTAL	229				3	3	12	15	23	67	106
	WHITE	137				1	2	8	6	10	40	70
	BLACK	85				2		4	9	10	27	33
	OTHER	7					1			3		3
PLANNING DISTRICT 1	TOTAL	1										1
	WHITE	1										1
	BLACK											
	OTHER											
LEE COUNTY	TOTAL											
	WHITE											
	BLACK											
	OTHER											
SCOTT COUNTY	TOTAL											
	WHITE											
	BLACK											
	OTHER											
WISE COUNTY	TOTAL	1										1
	WHITE	1										1
	BLACK											
	OTHER											
NORTON CITY	TOTAL											
	WHITE											
	BLACK											
	OTHER											
PLANNING DISTRICT 2	TOTAL	10					1	1	1		6	1
	WHITE	10					1	1	1		6	1
	BLACK											
	OTHER											
BUCHANAN COUNTY	TOTAL	1							1			
	WHITE	1							1			
	BLACK											
	OTHER											
DICKENSON COUNTY	TOTAL	1									1	
	WHITE	1									1	
	BLACK											
	OTHER											
RUSSELL COUNTY	TOTAL	4									3	1
	WHITE	4									3	1
	BLACK											
	OTHER											
TAZEWELL COUNTY	TOTAL	4					1	1			2	
	WHITE	4					1	1			2	
	BLACK											
	OTHER											
PLANNING DISTRICT 3	TOTAL	5						1				4
	WHITE	5						1				4
	BLACK											
	OTHER											
BLAND COUNTY	TOTAL											
	WHITE											
	BLACK											
	OTHER											
CARROLL COUNTY	TOTAL											
	WHITE											
	BLACK											
	OTHER											
GRAYSON COUNTY	TOTAL	2						1				1
	WHITE	2						1				1
	BLACK											
	OTHER											
SMYTH COUNTY	TOTAL											
	WHITE											
	BLACK											
	OTHER											
WASHINGTON COUNTY	TOTAL	1										1
	WHITE	1										1
	BLACK											
	OTHER											
WYTHE COUNTY	TOTAL	1										1
	WHITE	1										1
	BLACK											
	OTHER											
BRISTOL CITY	TOTAL											
	WHITE											
	BLACK											
	OTHER											
GALAX CITY	TOTAL	1										1
	WHITE	1										1
	BLACK											
	OTHER											
PLANNING DISTRICT 4	TOTAL	7					1			1	2	3
	WHITE	6					1			1	2	2
	BLACK	1										1
	OTHER											

TABLE 4
RESIDENT TEENAGE NATURAL FETAL DEATHS BY AGE AND RACE OF PATIENT
BY PLANNING DISTRICT AND CITY OR COUNTY
VIRGINIA, 2013

PLANNING DISTRICT AND CITY/COUNTY	RACE	TEENAGE NATURAL FETAL DEATHS	AGE OF PATIENT									
			AGE 10	AGE 11	AGE 12	AGE 13	AGE 14	AGE 15	AGE 16	AGE 17	AGE 18	AGE 19
COMMONWEALTH OF VIRGINIA	TOTAL	229				3	3	12	15	23	67	106
	WHITE	137				1	2	8	6	10	40	70
	BLACK	85				2		4	9	10	27	33
	OTHER	7					1			3		3
FLOYD COUNTY	TOTAL	1									1	
	WHITE	1									1	
	BLACK											
	OTHER											
GILES COUNTY	TOTAL	2								1	1	
	WHITE	2								1	1	
	BLACK											
	OTHER											
MONTGOMERY COUNTY	TOTAL	3					1					2
	WHITE	3					1					2
	BLACK											
	OTHER											
PULASKI COUNTY	TOTAL											
	WHITE											
	BLACK											
	OTHER											
RADFORD CITY	TOTAL	1										1
	WHITE											
	BLACK	1										1
	OTHER											
PLANNING DISTRICT 5	TOTAL	16						1	2		5	8
	WHITE	12						1	2		2	7
	BLACK	4									3	1
	OTHER											
ALLEGHANY COUNTY	TOTAL											
	WHITE											
	BLACK											
	OTHER											
BOTETOURT COUNTY	TOTAL											
	WHITE											
	BLACK											
	OTHER											
CRAIG COUNTY	TOTAL											
	WHITE											
	BLACK											
	OTHER											
ROANOKE COUNTY	TOTAL	4							1		1	2
	WHITE	3							1			2
	BLACK	1									1	
	OTHER											
COVINGTON CITY	TOTAL	1									1	
	WHITE	1									1	
	BLACK											
	OTHER											
ROANOKE CITY	TOTAL	10						1	1		3	5
	WHITE	7						1	1		1	4
	BLACK	3									2	1
	OTHER											
SALEM CITY	TOTAL	1										1
	WHITE	1										1
	BLACK											
	OTHER											
PLANNING DISTRICT 6	TOTAL	12						1	2	2	5	2
	WHITE	10						1	1	2	4	2
	BLACK	2							1		1	
	OTHER											
AUGUSTA COUNTY	TOTAL											
	WHITE											
	BLACK											
	OTHER											
BATH COUNTY	TOTAL											
	WHITE											
	BLACK											
	OTHER											
HIGHLAND COUNTY	TOTAL											
	WHITE											
	BLACK											
	OTHER											
ROCKBRIDGE COUNTY	TOTAL											
	WHITE											
	BLACK											
	OTHER											
ROCKINGHAM COUNTY	TOTAL	3									3	
	WHITE	3									3	
	BLACK											
	OTHER											
BUENA VISTA CITY	TOTAL											
	WHITE											
	BLACK											
	OTHER											

TABLE 4
RESIDENT TEENAGE NATURAL FETAL DEATHS BY AGE AND RACE OF PATIENT
BY PLANNING DISTRICT AND CITY OR COUNTY
VIRGINIA, 2013

PLANNING DISTRICT AND CITY/COUNTY	RACE	TEENAGE NATURAL FETAL DEATHS	AGE OF PATIENT									
			AGE 10	AGE 11	AGE 12	AGE 13	AGE 14	AGE 15	AGE 16	AGE 17	AGE 18	AGE 19
COMMONWEALTH OF VIRGINIA	TOTAL	229				3	3	12	15	23	67	106
	WHITE	137				1	2	8	6	10	40	70
	BLACK	85				2		4	9	10	27	33
	OTHER	7					1			3		3
HARRISONBURG CITY	TOTAL	4							1	2		1
	WHITE	3								2		1
	BLACK	1							1			
	OTHER											
LEXINGTON CITY	TOTAL	1							1			
	WHITE	1							1			
	BLACK											
	OTHER											
STAUNTON CITY	TOTAL	3						1			2	
	WHITE	2						1			1	
	BLACK	1									1	
	OTHER											
WAYNESBORO CITY	TOTAL	1										1
	WHITE	1										1
	BLACK											
	OTHER											
PLANNING DISTRICT 7	TOTAL	11									5	6
	WHITE	10									4	6
	BLACK	1									1	
	OTHER											
CLARKE COUNTY	TOTAL											
	WHITE											
	BLACK											
	OTHER											
FREDERICK COUNTY	TOTAL	2									1	1
	WHITE	2									1	1
	BLACK											
	OTHER											
PAGE COUNTY	TOTAL	3									2	1
	WHITE	3									2	1
	BLACK											
	OTHER											
SHENANDOAH COUNTY	TOTAL	3									2	1
	WHITE	2									1	1
	BLACK	1									1	
	OTHER											
WARREN COUNTY	TOTAL	2										2
	WHITE	2										2
	BLACK											
	OTHER											
WINCHESTER CITY	TOTAL	1										1
	WHITE	1										1
	BLACK											
	OTHER											
PLANNING DISTRICT 8	TOTAL	20					1	1	2	6	5	5
	WHITE	13						1		4	3	5
	BLACK	5							2	1	2	
	OTHER	2					1			1		
ARLINGTON COUNTY	TOTAL											
	WHITE											
	BLACK											
	OTHER											
FAIRFAX COUNTY	TOTAL	6					1	1	1	1	2	
	WHITE	3						1		1	1	
	BLACK	2							1		1	
	OTHER	1					1					
LOUDOUN COUNTY	TOTAL	3								1		2
	WHITE	3								1		2
	BLACK											
	OTHER											
PRINCE WILLIAM COUNTY	TOTAL	6							1	2	1	2
	WHITE	2										2
	BLACK	3							1	1	1	
	OTHER	1								1		
ALEXANDRIA CITY	TOTAL	3								2	1	
	WHITE	3								2	1	
	BLACK											
	OTHER											
FAIRFAX CITY	TOTAL											
	WHITE											
	BLACK											
	OTHER											
FALLS CHURCH CITY	TOTAL											
	WHITE											
	BLACK											
	OTHER											
MANASSAS CITY	TOTAL	2									1	1
	WHITE	2									1	1
	BLACK											
	OTHER											

TABLE 4
RESIDENT TEENAGE NATURAL FETAL DEATHS BY AGE AND RACE OF PATIENT
BY PLANNING DISTRICT AND CITY OR COUNTY
VIRGINIA, 2013

PLANNING DISTRICT AND CITY/COUNTY	RACE	TEENAGE NATURAL FETAL DEATHS	AGE OF PATIENT									
			AGE 10	AGE 11	AGE 12	AGE 13	AGE 14	AGE 15	AGE 16	AGE 17	AGE 18	AGE 19
COMMONWEALTH OF VIRGINIA	TOTAL	229				3	3	12	15	23	67	106
	WHITE	137				1	2	8	6	10	40	70
	BLACK	85				2		4	9	10	27	33
	OTHER	7					1			3		3
MANASSAS PARK CITY	TOTAL											
	WHITE											
	BLACK											
	OTHER											
PLANNING DISTRICT 9	TOTAL	4									2	2
	WHITE	4									2	2
	BLACK											
	OTHER											
CULPEPER COUNTY	TOTAL	2									1	1
	WHITE	2									1	1
	BLACK											
	OTHER											
FAUQUIER COUNTY	TOTAL											
	WHITE											
	BLACK											
	OTHER											
MADISON COUNTY	TOTAL											
	WHITE											
	BLACK											
	OTHER											
ORANGE COUNTY	TOTAL	2									1	1
	WHITE	2									1	1
	BLACK											
	OTHER											
RAPPAHANNOCK COUNTY	TOTAL											
	WHITE											
	BLACK											
	OTHER											
PLANNING DISTRICT 10	TOTAL	4										4
	WHITE	3										3
	BLACK	1										1
	OTHER											
ALBEMARLE COUNTY	TOTAL	1										1
	WHITE											
	BLACK	1										1
	OTHER											
FLUVANNA COUNTY	TOTAL											
	WHITE											
	BLACK											
	OTHER											
GREENE COUNTY	TOTAL	1										1
	WHITE	1										1
	BLACK											
	OTHER											
LOUISA COUNTY	TOTAL	1										1
	WHITE	1										1
	BLACK											
	OTHER											
NELSON COUNTY	TOTAL											
	WHITE											
	BLACK											
	OTHER											
CHARLOTTESVILLE CITY	TOTAL	1										1
	WHITE	1										1
	BLACK											
	OTHER											
PLANNING DISTRICT 11	TOTAL	19						2	1	2	8	6
	WHITE	6							1	1	1	3
	BLACK	12						2		1	7	2
	OTHER	1										1
AMHERST COUNTY	TOTAL	4									1	3
	WHITE	2										2
	BLACK	2									1	1
	OTHER											
APPOMATTOX COUNTY	TOTAL	1									1	
	WHITE	1									1	
	BLACK											
	OTHER											
BEDFORD COUNTY	TOTAL	1								1		
	WHITE	1								1		
	BLACK											
	OTHER											
CAMPBELL COUNTY	TOTAL	3								1	2	
	WHITE											
	BLACK	3								1	2	
	OTHER											
BEDFORD CITY	TOTAL	3							1			2
	WHITE	2							1			1
	BLACK											
	OTHER	1										1

TABLE 4
RESIDENT TEENAGE NATURAL FETAL DEATHS BY AGE AND RACE OF PATIENT
BY PLANNING DISTRICT AND CITY OR COUNTY
VIRGINIA, 2013

PLANNING DISTRICT AND CITY/COUNTY	RACE	TEENAGE NATURAL FETAL DEATHS	AGE OF PATIENT									
			AGE 10	AGE 11	AGE 12	AGE 13	AGE 14	AGE 15	AGE 16	AGE 17	AGE 18	AGE 19
COMMONWEALTH OF VIRGINIA	TOTAL	229				3	3	12	15	23	67	106
	WHITE	137				1	2	8	6	10	40	70
	BLACK	85				2		4	9	10	27	33
	OTHER	7					1			3		3
LYNCHBURG CITY	TOTAL	7						2			4	1
	WHITE											
	BLACK	7						2			4	1
	OTHER											
PLANNING DISTRICT 12	TOTAL	5				1		1			1	2
	WHITE	3						1			1	1
	BLACK	2				1						1
	OTHER											
FRANKLIN COUNTY	TOTAL											
	WHITE											
	BLACK											
	OTHER											
HENRY COUNTY	TOTAL	2										2
	WHITE	1										1
	BLACK	1										1
	OTHER											
PATRICK COUNTY	TOTAL											
	WHITE											
	BLACK											
	OTHER											
PITTSYLVANIA COUNTY	TOTAL	1									1	
	WHITE	1									1	
	BLACK											
	OTHER											
DANVILLE CITY	TOTAL	1						1				
	WHITE	1						1				
	BLACK											
	OTHER											
MARTINSVILLE CITY	TOTAL	1				1						
	WHITE											
	BLACK	1				1						
	OTHER											
PLANNING DISTRICT 13	TOTAL											
	WHITE											
	BLACK											
	OTHER											
BRUNSWICK COUNTY	TOTAL											
	WHITE											
	BLACK											
	OTHER											
HALIFAX COUNTY	TOTAL											
	WHITE											
	BLACK											
	OTHER											
MECKLENBURG COUNTY	TOTAL											
	WHITE											
	BLACK											
	OTHER											
PLANNING DISTRICT 14	TOTAL	10								2	5	3
	WHITE	6									4	2
	BLACK	4								2	1	1
	OTHER											
AMELIA COUNTY	TOTAL											
	WHITE											
	BLACK											
	OTHER											
BUCKINGHAM COUNTY	TOTAL	1										1
	WHITE											
	BLACK	1										1
	OTHER											
CHARLOTTE COUNTY	TOTAL	1									1	
	WHITE	1									1	
	BLACK											
	OTHER											
CUMBERLAND COUNTY	TOTAL	1										1
	WHITE	1										1
	BLACK											
	OTHER											
LUNENBURG COUNTY	TOTAL	3									2	1
	WHITE	2									1	1
	BLACK	1									1	
	OTHER											
NOTTOWAY COUNTY	TOTAL	3								1	2	
	WHITE	2									2	
	BLACK	1								1		
	OTHER											
PRINCE EDWARD COUNTY	TOTAL	1								1		
	WHITE											
	BLACK	1								1		
	OTHER											

TABLE 4
RESIDENT TEENAGE NATURAL FETAL DEATHS BY AGE AND RACE OF PATIENT
BY PLANNING DISTRICT AND CITY OR COUNTY
VIRGINIA, 2013

PLANNING DISTRICT AND CITY/COUNTY	RACE	TEENAGE NATURAL FETAL DEATHS	AGE OF PATIENT									
			AGE 10	AGE 11	AGE 12	AGE 13	AGE 14	AGE 15	AGE 16	AGE 17	AGE 18	AGE 19
COMMONWEALTH OF VIRGINIA	TOTAL	229				3	3	12	15	23	67	106
	WHITE	137				1	2	8	6	10	40	70
	BLACK	85				2		4	9	10	27	33
	OTHER	7					1			3		3
PLANNING DISTRICT 15	TOTAL	34				1		1	4	4	7	17
	WHITE	14						1		1	5	7
	BLACK	19				1			4	3	2	9
	OTHER	1										1
CHARLES CITY COUNTY	TOTAL											
	WHITE											
	BLACK											
	OTHER											
CHESTERFIELD COUNTY	TOTAL	7						1	1		3	2
	WHITE	4						1			2	1
	BLACK	3							1		1	1
	OTHER											
GOOCHLAND COUNTY	TOTAL	1								1		
	WHITE											
	BLACK	1								1		
	OTHER											
HANOVER COUNTY	TOTAL	3									1	2
	WHITE	3									1	2
	BLACK											
	OTHER											
HENRICO COUNTY	TOTAL	6								1	1	4
	WHITE	4								1	1	2
	BLACK	1										1
	OTHER	1										1
NEW KENT COUNTY	TOTAL	1									1	
	WHITE	1									1	
	BLACK											
	OTHER											
POWHATAN COUNTY	TOTAL	2										2
	WHITE	2										2
	BLACK											
	OTHER											
RICHMOND CITY	TOTAL	14				1			3	2	1	7
	WHITE											
	BLACK	14				1			3	2	1	7
	OTHER											
PLANNING DISTRICT 16	TOTAL	7						1	2			4
	WHITE	4						1	1			2
	BLACK	3							1			2
	OTHER											
CAROLINE COUNTY	TOTAL											
	WHITE											
	BLACK											
	OTHER											
KING GEORGE COUNTY	TOTAL											
	WHITE											
	BLACK											
	OTHER											
SPOTSYLVANIA COUNTY	TOTAL	1							1			
	WHITE											
	BLACK	1							1			
	OTHER											
STAFFORD COUNTY	TOTAL	5						1	1			3
	WHITE	4						1	1			2
	BLACK	1										1
	OTHER											
FREDERICKSBURG CITY	TOTAL	1										1
	WHITE											
	BLACK	1										1
	OTHER											
PLANNING DISTRICT 17	TOTAL											
	WHITE											
	BLACK											
	OTHER											
LANCASTER COUNTY	TOTAL											
	WHITE											
	BLACK											
	OTHER											
NORTHUMBERLAND COUNTY	TOTAL											
	WHITE											
	BLACK											
	OTHER											
RICHMOND COUNTY	TOTAL											
	WHITE											
	BLACK											
	OTHER											
WESTMORELAND COUNTY	TOTAL											
	WHITE											
	BLACK											
	OTHER											

TABLE 4
RESIDENT TEENAGE NATURAL FETAL DEATHS BY AGE AND RACE OF PATIENT
BY PLANNING DISTRICT AND CITY OR COUNTY
VIRGINIA, 2013

PLANNING DISTRICT AND CITY/COUNTY	RACE	TEENAGE NATURAL FETAL DEATHS	AGE OF PATIENT									
			AGE 10	AGE 11	AGE 12	AGE 13	AGE 14	AGE 15	AGE 16	AGE 17	AGE 18	AGE 19
COMMONWEALTH OF VIRGINIA	TOTAL	229				3	3	12	15	23	67	106
	WHITE	137				1	2	8	6	10	40	70
	BLACK	85				2		4	9	10	27	33
	OTHER	7					1			3		3
PLANNING DISTRICT 18	TOTAL	1									1	
	WHITE	1									1	
	BLACK											
	OTHER											
ESSEX COUNTY	TOTAL											
	WHITE											
	BLACK											
	OTHER											
GLOUCESTER COUNTY	TOTAL											
	WHITE											
	BLACK											
	OTHER											
KING AND QUEEN COUNTY	TOTAL											
	WHITE											
	BLACK											
	OTHER											
KING WILLIAM COUNTY	TOTAL	1									1	
	WHITE	1									1	
	BLACK											
	OTHER											
MATHEWS COUNTY	TOTAL											
	WHITE											
	BLACK											
	OTHER											
MIDDLESEX COUNTY	TOTAL											
	WHITE											
	BLACK											
	OTHER											
PLANNING DISTRICT 19	TOTAL	17								1	4	12
	WHITE	7									2	5
	BLACK	10								1	2	7
	OTHER											
DINWIDDIE COUNTY	TOTAL	3									1	2
	WHITE	1										1
	BLACK	2									1	1
	OTHER											
GREENSVILLE COUNTY	TOTAL											
	WHITE											
	BLACK											
	OTHER											
PRINCE GEORGE COUNTY	TOTAL											
	WHITE											
	BLACK											
	OTHER											
SURRY COUNTY	TOTAL	1										1
	WHITE											
	BLACK	1										1
	OTHER											
SUSSEX COUNTY	TOTAL	2										2
	WHITE											
	BLACK	2										2
	OTHER											
COLONIAL HEIGHTS CITY	TOTAL	3								1		2
	WHITE	2										2
	BLACK	1								1		
	OTHER											
EMPORIA CITY	TOTAL	1									1	
	WHITE	1									1	
	BLACK											
	OTHER											
HOPEWELL CITY	TOTAL	2									1	1
	WHITE	1									1	
	BLACK	1										1
	OTHER											
PETERSBURG CITY	TOTAL	5									1	4
	WHITE	2										2
	BLACK	3									1	2
	OTHER											
PLANNING DISTRICT 20	TOTAL	35						2	1	3	9	20
	WHITE	16								1	1	14
	BLACK	17						2	1		8	6
	OTHER	2								2		
ISLE OF WIGHT COUNTY	TOTAL	2										2
	WHITE	2										2
	BLACK											
	OTHER											
SOUTHAMPTON COUNTY	TOTAL	1										1
	WHITE	1										1
	BLACK											
	OTHER											

TABLE 4
RESIDENT TEENAGE NATURAL FETAL DEATHS BY AGE AND RACE OF PATIENT
BY PLANNING DISTRICT AND CITY OR COUNTY
VIRGINIA, 2013

PLANNING DISTRICT AND CITY/COUNTY	RACE	TEENAGE NATURAL FETAL DEATHS	AGE OF PATIENT									
			AGE 10	AGE 11	AGE 12	AGE 13	AGE 14	AGE 15	AGE 16	AGE 17	AGE 18	AGE 19
COMMONWEALTH OF VIRGINIA	TOTAL	229				3	3	12	15	23	67	106
	WHITE	137				1	2	8	6	10	40	70
	BLACK	85				2		4	9	10	27	33
	OTHER	7					1			3		3
CHESAPEAKE CITY	TOTAL	11							1		3	7
	WHITE	6										6
	BLACK	5							1		3	1
	OTHER											
FRANKLIN CITY	TOTAL											
	WHITE											
	BLACK											
	OTHER											
NORFOLK CITY	TOTAL	3									1	2
	WHITE	1										1
	BLACK	2									1	1
	OTHER											
PORTSMOUTH CITY	TOTAL	4						1			1	2
	WHITE	2									1	1
	BLACK	2						1				1
	OTHER											
SUFFOLK CITY	TOTAL	6						1		1	1	3
	WHITE	1										1
	BLACK	4						1			1	2
	OTHER	1								1		
VIRGINIA BEACH CITY	TOTAL	8								2	3	3
	WHITE	3								1		2
	BLACK	4									3	1
	OTHER	1								1		
PLANNING DISTRICT 21	TOTAL	8								1	2	5
	WHITE	4									2	2
	BLACK	3								1		2
	OTHER	1										1
JAMES CITY COUNTY	TOTAL											
	WHITE											
	BLACK											
	OTHER											
YORK COUNTY	TOTAL	1										1
	WHITE	1										1
	BLACK											
	OTHER											
HAMPTON CITY	TOTAL	1								1		
	WHITE											
	BLACK	1								1		
	OTHER											
NEWPORT NEWS CITY	TOTAL	3									1	2
	WHITE	1									1	
	BLACK	2										2
	OTHER											
POQUOSON CITY	TOTAL											
	WHITE											
	BLACK											
	OTHER											
WILLIAMSBURG CITY	TOTAL	3									1	2
	WHITE	2									1	1
	BLACK											
	OTHER	1										1
PLANNING DISTRICT 22	TOTAL	3				1				1		1
	WHITE	2				1						1
	BLACK	1								1		
	OTHER											
ACCOMACK COUNTY	TOTAL	3				1				1		1
	WHITE	2				1						1
	BLACK	1								1		
	OTHER											
NORTHAMPTON COUNTY	TOTAL											
	WHITE											
	BLACK											
	OTHER											
PLANNING DISTRICT 23	TOTAL	43						2	1	4	11	25
	WHITE	20								1	3	16
	BLACK	20						2	1	1	8	8
	OTHER	3								2		1
UNKNOWN VA CITY OR COUNTY	TOTAL											
	WHITE											
	BLACK											
	OTHER											

TABLE 5
RESIDENT TEENAGE NATURAL FETAL DEATHS BY MAJORITY AND MINORITY, BY HISPANIC ETHNICITY, AND BY RACE WITH MAJORITY AS WHITE NON-HISPANIC AND MINORITY AS WHITE HISPANICS AND NONWHITE RACES BY HEALTH DISTRICTS AND HEALTH SERVICE AREAS, MEDICAL EXAMINER DISTRICTS, HMO AND PERINATAL REGIONS, AND PLANNING DISTRICTS
VIRGINIA, 2013

HEALTH AREAS AND DISTRICTS, HMO AND PERINATAL REGIONS, AND PLANNING DISTRICTS	TEENAGE NATURAL FETAL DEATHS BY MAJORITY AND MINORITY			TEENAGE NATURAL FETAL DEATHS BY ETHNICITY			TEENAGE NATURAL FETAL DEATHS BY RACE					
	TOTAL	MAJORITY	MINORITY	TOTAL	HISPANIC	NON-HISPANIC	TOTAL	WHITE	BLACK	ASIAN	NATIVE	OTHER
HEALTH DISTRICTS AND HEALTH SERVICE AREAS												
COMMONWEALTH OF VIRGINIA	229	121	108	229	19	210	229	137	85	3		4
HEALTH SERVICE AREA I	38	26	12	38	5	33	38	31	7			
CENTRAL SHENANDOAH DISTRICT 6	12	7	5	12	3	9	12	10	2			
LORD FAIRFAX DISTRICT 7	11	9	2	11	1	10	11	10	1			
RAPPAHANNOCK DISTRICT 16	7	3	4	7	1	6	7	4	3			
RAPPAHANNOCK/RAPIDAN DISTRICT 9	4	4		4		4	4	4				
THOMAS JEFFERSON DISTRICT 10	4	3	1	4		4	4	3	1			
HEALTH SERVICE AREA II	20	8	12	20	6	14	20	13	5	2		
ALEXANDRIA CITY DISTRICT	3	1	2	3	2	1	3	3				
ARLINGTON COUNTY DISTRICT												
FAIRFAX HEALTH DISTRICT	6	2	4	6	1	5	6	3	2	1		
LOUDOUN COUNTY DISTRICT	3	2	1	3	1	2	3	3				
PRINCE WILLIAM HEALTH DISTRICT	8	3	5	8	2	6	8	4	3	1		
HEALTH SERVICE AREA III	63	43	20	63	1	62	63	43	19			1
LENOWISCO DISTRICT 1	1	1		1		1	1	1				
CUMBERLAND PLATEAU DISTRICT 2	10	10		10		10	10	10				
MOUNT ROGERS DISTRICT 3	5	5		5		5	5	5				
NEW RIVER VALLEY DISTRICT 4	7	6	1	7		7	7	6	1			
ALLEGHANY HEALTH DISTRICT	6	5	1	6		6	6	5	1			
ROANOKE CITY DISTRICT	10	7	3	10		10	10	7	3			
CENTRAL VIRGINIA DISTRICT 11	19	6	13	19	1	18	19	6	12			1
PITTSYLVANIA/DANVILLE DISTRICT	2	2		2		2	2	2				
WEST PIEDMONT HEALTH DISTRICT	3	1	2	3		3	3	1	2			
HEALTH SERVICE AREA IV	61	24	37	61	3	58	61	27	33	1		
CHESTERFIELD HEALTH DISTRICT	12	6	6	12	2	10	12	8	4			
CHICKAHOMINY HEALTH DISTRICT	5	4	1	5		5	5	4	1			
HENRICO COUNTY DISTRICT	6	3	3	6	1	5	6	4	1	1		
RICHMOND CITY DISTRICT	14		14	14		14	14		14			
CRATER HEALTH DISTRICT	14	5	9	14		14	14	5	9			
PIEDMONT DISTRICT 14	10	6	4	10		10	10	6	4			
SOUTHSIDE DISTRICT 13												
HEALTH SERVICE AREA V	47	20	27	47	4	43	47	23	21			3
EASTERN SHORE DISTRICT 22	3	2	1	3		3	3	2	1			
THREE RIVERS HEALTH DISTRICT	1	1		1		1	1	1				
HAMPTON CITY DISTRICT	1		1	1		1	1		1			
PENINSULA HEALTH DISTRICT	7	1	6	7	4	3	7	4	2			1
CHESAPEAKE CITY DISTRICT	11	6	5	11		11	11	6	5			
NORFOLK CITY DISTRICT	3	1	2	3		3	3	1	2			
PORTSMOUTH CITY DISTRICT	4	2	2	4		4	4	2	2			
VIRGINIA BEACH CITY DISTRICT	8	3	5	8		8	8	3	4			1
WESTERN TIDEWATER DISTRICT	9	4	5	9		9	9	4	4			1
NEWPORT NEWS CITY	3	1	2	3		3	3	1	2			
COLONIAL PENINSULA AREA	4		4	4	4		4	3				1
UNKNOWN VA CITY OR COUNTY												
MEDICAL EXAMINER DISTRICTS, HEALTH MAINTENANCE ORGANIZATION REGIONS, AND PERINATAL REGIONS												
MED 1 - WESTERN VIRGINIA	75	50	25	75	4	71	75	53	21			1
MED 2 - NORTHERN VIRGINIA	35	21	14	35	7	28	35	27	6	2		
MED 3 - CENTRAL VIRGINIA	76	31	45	76	7	69	76	37	37	1		1
MED 4 - TIDEWATER VIRGINIA	43	19	24	43	1	42	43	20	21			2
HMO 1 - SOUTHWEST VIRGINIA	16	16		16		16	16	16				
HMO 2 - ROANOKE AREA	49	29	20	49	1	48	49	29	19			1
HMO 3 - BLUE RIDGE AREA	29	21	8	29	4	25	29	25	4			
HMO 4 - NORTHERN VIRGINIA	27	11	16	27	7	20	27	17	8	2		
HMO 5 - CENTRAL VIRGINIA	59	25	34	59	3	56	59	28	30	1		
HMO 6 - HAMPTON ROADS	49	19	30	49	4	45	49	22	24			3
PER 1 - SOUTHWESTERN	42	35	7	42		42	42	35	7			
PER 2 - WEST CENTRAL	52	31	21	52	5	47	52	35	16			1
PER 3 - EAST CENTRAL	69	28	41	69	4	65	69	32	36	1		
PER 4 - NORTHERN	20	8	12	20	6	14	20	13	5	2		
PER 5 - EASTERN	46	19	27	46	4	42	46	22	21			3
PLANNING DISTRICTS NOT COTERMINOUS WITH HEALTH DISTRICTS												
ALLEGHANY/ROANOKE PLAN DISTRICT 5	16	12	4	16		16	16	12	4			
NORTHERN VIRGINIA PLAN DISTRICT 8	20	8	12	20	6	14	20	13	5	2		
WEST PIEDMONT PLANNING DISTRICT 12	5	3	2	5		5	5	3	2			
RICHMOND REGIONAL PLAN DISTRICT 15	34	12	22	34	2	32	34	14	19	1		
NORTHERN NECK PLANNING DISTRICT 17												
MIDDLE PENINSULA PLAN DISTRICT 18	1	1		1		1	1	1				
CRATER PLANNING DISTRICT 19	17	6	11	17	1	16	17	7	10			
SOUTHEASTERN VIRGINIA DISTRICT 20	35	16	19	35		35	35	16	17			2
PENINSULA PLANNING DISTRICT 21	8	1	7	8	4	4	8	4	3			1
HAMPTON ROADS PLAN DISTRICT 23	43	17	26	43	4	39	43	20	20			3

NOTE: The Colonial Peninsula Area is the Aggregate of James City County, York County, Poquoson City, and Williamsburg City.

TABLE 6
RESIDENT ASIAN AND PACIFIC ISLANDER AND HISPANIC TEENAGE NATURAL FETAL DEATHS BY NATIONAL ORIGIN BY HEALTH DISTRICTS AND HEALTH SERVICE AREAS, MEDICAL EXAMINER DISTRICTS, HMO AND PERINATAL REGIONS, AND PLANNING DISTRICTS
VIRGINIA, 2013

HEALTH AREAS AND DISTRICTS, HMO AND PERINATAL REGIONS, AND PLANNING DISTRICTS	ASIAN AND PACIFIC ISLANDER TEENAGE NATURAL FETAL DEATHS						HISPANIC TEENAGE NATURAL FETAL DEATHS					
	TOTAL	INDIAN	KOREAN	VIETNAMESE	FILIPINO	OTHER	TOTAL HISPANIC	MEXICAN	PUERTO RICAN	CUBAN	CENTRAL & SOUTH AMERICAN	OTHER & UNKNOWN
HEALTH DISTRICTS AND HEALTH SERVICE AREAS												
COMMONWEALTH OF VIRGINIA	3					3	19	2	1		2	14
HEALTH SERVICE AREA I							5	1	1			3
CENTRAL SHENANDOAH DISTRICT 6							3	1	1			1
LORD FAIRFAX DISTRICT 7							1					1
RAPPAHANNOCK DISTRICT 16							1					1
RAPPAHANNOCK/RAPIDAN DISTRICT 9												
THOMAS JEFFERSON DISTRICT 10												
HEALTH SERVICE AREA II	2					2	6				1	5
ALEXANDRIA CITY DISTRICT							2				1	1
ARLINGTON COUNTY DISTRICT												
FAIRFAX HEALTH DISTRICT	1					1	1					1
LOUDOUN COUNTY DISTRICT							1					1
PRINCE WILLIAM HEALTH DISTRICT	1					1	2					2
HEALTH SERVICE AREA III							1					1
LENOWISCO DISTRICT 1												
CUMBERLAND PLATEAU DISTRICT 2												
MOUNT ROGERS DISTRICT 3												
NEW RIVER VALLEY DISTRICT 4												
ALLEGHANY HEALTH DISTRICT												
ROANOKE CITY DISTRICT												
CENTRAL VIRGINIA DISTRICT 11							1					1
PITTSYLVANIA/DANVILLE DISTRICT												
WEST PIEDMONT HEALTH DISTRICT												
HEALTH SERVICE AREA IV	1					1	3	1				2
CHESTERFIELD HEALTH DISTRICT							2	1				1
CHICKAHOMINY HEALTH DISTRICT												
HENRICO COUNTY DISTRICT	1					1	1					1
RICHMOND CITY DISTRICT												
CRATER HEALTH DISTRICT												
PIEDMONT DISTRICT 14												
SOUTHSIDE DISTRICT 13												
HEALTH SERVICE AREA V							4				1	3
EASTERN SHORE DISTRICT 22												
THREE RIVERS HEALTH DISTRICT												
HAMPTON CITY DISTRICT												
PENINSULA HEALTH DISTRICT							4				1	3
CHESAPEAKE CITY DISTRICT												
NORFOLK CITY DISTRICT												
PORTSMOUTH CITY DISTRICT												
VIRGINIA BEACH CITY DISTRICT												
WESTERN TIDEWATER DISTRICT												
NEWPORT NEWS CITY												
COLONIAL PENINSULA AREA							4				1	3
UNKNOWN VA CITY OR COUNTY												
MEDICAL EXAMINER DISTRICTS, HEALTH MAINTENANCE ORGANIZATION REGIONS, AND PERINATAL REGIONS												
MED 1 - WESTERN VIRGINIA							4	1	1			2
MED 2 - NORTHERN VIRGINIA	2					2	7				1	6
MED 3 - CENTRAL VIRGINIA	1					1	7	1			1	5
MED 4 - TIDEWATER VIRGINIA							1					1
HMO 1 - SOUTHWEST VIRGINIA												
HMO 2 - ROANOKE AREA							1					1
HMO 3 - BLUE RIDGE AREA							4	1	1			2
HMO 4 - NORTHERN VIRGINIA	2					2	7				1	6
HMO 5 - CENTRAL VIRGINIA	1					1	3	1				2
HMO 6 - HAMPTON ROADS							4				1	3
PER 1 - SOUTHWESTERN												
PER 2 - WEST CENTRAL							5	1	1			3
PER 3 - EAST CENTRAL	1					1	4	1				3
PER 4 - NORTHERN	2					2	6				1	5
PER 5 - EASTERN							4				1	3
PLANNING DISTRICTS NOT COTERMINOUS WITH HEALTH DISTRICTS												
ALLEGHANY/ROANOKE PLAN DISTRICT 5												
NORTHERN VIRGINIA PLAN DISTRICT 8	2					2	6				1	5
WEST PIEDMONT PLANNING DISTRICT 12												
RICHMOND REGIONAL PLAN DISTRICT 15	1					1	2	1				1
NORTHERN NECK PLANNING DISTRICT 17												
MIDDLE PENINSULA PLAN DISTRICT 18												
CRATER PLANNING DISTRICT 19							1					1
SOUTHEASTERN VIRGINIA DISTRICT 20												
PENINSULA PLANNING DISTRICT 21							4				1	3
HAMPTON ROADS PLAN DISTRICT 23							4				1	3

NOTE: The Colonial Peninsula Area is the Aggregate of James City County, York County, Poquoson City, and Williamsburg City.

TABLE 7
RESIDENT TEENAGE NATURAL FETAL DEATHS BY LENGTH OF GESTATION BY RACE
BY PLANNING DISTRICT AND CITY OR COUNTY
VIRGINIA, 2013

PLANNING DISTRICT AND CITY / COUNTY	RESIDENT TEENAGE NATURAL FETAL DEATHS				TEENAGE NATURAL FETAL DEATHS WITH GESTATION UNDER 20 WEEKS				TEENAGE NATURAL FETAL DEATHS WITH GESTATION 20 WEEKS AND OVER			
	TOTAL	WHITE	BLACK	OTHER	TOTAL	WHITE	BLACK	OTHER	TOTAL	WHITE	BLACK	OTHER
COMMONWEALTH OF VIRGINIA	229	137	85	7	198	124	69	5	31	13	16	2
PLANNING DISTRICT 1	1	1			1	1						
LEE COUNTY												
SCOTT COUNTY												
WISE COUNTY	1	1			1	1						
NORTON CITY												
PLANNING DISTRICT 2	10	10			10	10						
BUCHANAN COUNTY	1	1			1	1						
DICKENSON COUNTY	1	1			1	1						
RUSSELL COUNTY	4	4			4	4						
TAZEWELL COUNTY	4	4			4	4						
PLANNING DISTRICT 3	5	5			4	4			1	1		
BLAND COUNTY												
CARROLL COUNTY												
GRAYSON COUNTY	2	2			2	2						
SMYTH COUNTY												
WASHINGTON COUNTY	1	1							1	1		
WYTHE COUNTY	1	1			1	1						
BRISTOL CITY												
GALAX CITY	1	1			1	1						
PLANNING DISTRICT 4	7	6	1		7	6	1					
FLOYD COUNTY	1	1			1	1						
GILES COUNTY	2	2			2	2						
MONTGOMERY COUNTY	3	3			3	3						
PULASKI COUNTY												
RADFORD CITY	1		1		1		1					
PLANNING DISTRICT 5	16	12	4		14	10	4		2	2		
ALLEGHANY COUNTY												
BOTETOURT COUNTY												
CRAIG COUNTY												
ROANOKE COUNTY	4	3	1		4	3	1					
COVINGTON CITY	1	1							1	1		
ROANOKE CITY	10	7	3		9	6	3		1	1		
SALEM CITY	1	1			1	1						
PLANNING DISTRICT 6	12	10	2		12	10	2					
AUGUSTA COUNTY												
BATH COUNTY												
HIGHLAND COUNTY												
ROCKBRIDGE COUNTY												
ROCKINGHAM COUNTY	3	3			3	3						
BUENA VISTA CITY												
HARRISONBURG CITY	4	3	1		4	3	1					
LEXINGTON CITY	1	1			1	1						
STAUNTON CITY	3	2	1		3	2	1					
WAYNESBORO CITY	1	1			1	1						
PLANNING DISTRICT 7	11	10	1		10	9	1		1	1		
CLARKE COUNTY												
FREDERICK COUNTY	2	2			2	2						
PAGE COUNTY	3	3			2	2			1	1		
SHENANDOAH COUNTY	3	2	1		3	2	1					
WARREN COUNTY	2	2			2	2						
WINCHESTER CITY	1	1			1	1						
PLANNING DISTRICT 8	20	13	5	2	13	9	4		7	4	1	2
ARLINGTON COUNTY												
FAIRFAX COUNTY	6	3	2	1	4	2	2		2	1		1
LOUDOUN COUNTY	3	3			3	3						
PRINCE WILLIAM COUNTY	6	2	3	1	4	2	2		2		1	1
ALEXANDRIA CITY	3	3			2	2			1	1		
FAIRFAX CITY												
FALLS CHURCH CITY												
MANASSAS CITY	2	2							2	2		
MANASSAS PARK CITY												
PLANNING DISTRICT 9	4	4			3	3			1	1		
CULPEPER COUNTY	2	2			1	1			1	1		
FAUQUIER COUNTY												
MADISON COUNTY												
ORANGE COUNTY	2	2			2	2						
RAPPAHANNOCK COUNTY												
PLANNING DISTRICT 10	4	3	1		4	3	1					
ALBEMARLE COUNTY	1		1		1		1					
FLUVANNA COUNTY												
GREENE COUNTY	1	1			1	1						
LOUISA COUNTY	1	1			1	1						
NELSON COUNTY												
CHARLOTTESVILLE CITY	1	1			1	1						
PLANNING DISTRICT 11	19	6	12	1	16	6	9	1	3		3	
AMHERST COUNTY	4	2	2		4	2	2					
APPOMATTOX COUNTY	1	1			1	1						
BEDFORD COUNTY	1	1			1	1						
CAMPBELL COUNTY	3		3		3		3					
BEDFORD CITY	3	2		1	3	2		1				
LYNCHBURG CITY	7		7		4		4		3		3	

AS OF JULY 1, 2013, BEDFORD CITY HAS BEEN DISINCORPORATED AND MERGED INTO BEDFORD COUNTY. NUMBERS IN BEDFORD CITY REFLECT THE FIRST 6 MONTHS OF THE YEAR.

[continued]

TABLE 7
RESIDENT TEENAGE NATURAL FETAL DEATHS BY LENGTH OF GESTATION BY RACE
BY PLANNING DISTRICT AND CITY OR COUNTY
VIRGINIA, 2013

PLANNING DISTRICT AND CITY / COUNTY	RESIDENT TEENAGE NATURAL FETAL DEATHS				TEENAGE NATURAL FETAL DEATHS WITH GESTATION UNDER 20 WEEKS				TEENAGE NATURAL FETAL DEATHS WITH GESTATION 20 WEEKS AND OVER			
	TOTAL	WHITE	BLACK	OTHER	TOTAL	WHITE	BLACK	OTHER	TOTAL	WHITE	BLACK	OTHER
COMMONWEALTH OF VIRGINIA	229	137	85	7	198	124	69	5	31	13	16	2
PLANNING DISTRICT 12	5	3	2		2	2			3	1	2	
FRANKLIN COUNTY												
HENRY COUNTY	2	1	1						2	1	1	
PATRICK COUNTY												
PITTSYLVANIA COUNTY	1	1			1	1						
DANVILLE CITY	1	1			1	1						
MARTINSVILLE CITY	1		1						1		1	
PLANNING DISTRICT 13												
BRUNSWICK COUNTY												
HALIFAX COUNTY												
MECKLENBURG COUNTY												
PLANNING DISTRICT 14	10	6	4		10	6	4					
AMELIA COUNTY												
BUCKINGHAM COUNTY	1		1		1		1					
CHARLOTTE COUNTY	1	1			1	1						
CUMBERLAND COUNTY	1	1			1	1						
LUNENBURG COUNTY	3	2	1		3	2	1					
NOTTOWAY COUNTY	3	2	1		3	2	1					
PRINCE EDWARD COUNTY	1		1		1		1					
PLANNING DISTRICT 15	34	14	19	1	28	12	15	1	6	2	4	
CHARLES CITY COUNTY												
CHESTERFIELD COUNTY	7	4	3		7	4	3					
GOOCHLAND COUNTY	1		1		1		1					
HANOVER COUNTY	3	3			3	3						
HENRICO COUNTY	6	4	1	1	4	3		1	2	1	1	
NEW KENT COUNTY	1	1							1	1		
POWHATAN COUNTY	2	2			2	2						
RICHMOND CITY	14		14		11		11		3		3	
PLANNING DISTRICT 16	7	4	3		6	4	2		1		1	
CAROLINE COUNTY												
KING GEORGE COUNTY												
SPOTSYLVANIA COUNTY	1		1		1		1					
STAFFORD COUNTY	5	4	1		5	4	1					
FREDERICKSBURG CITY	1		1						1		1	
PLANNING DISTRICT 17												
LANCASTER COUNTY												
NORTHUMBERLAND COUNTY												
RICHMOND COUNTY												
WESTMORELAND COUNTY												
PLANNING DISTRICT 18	1	1			1	1						
ESSEX COUNTY												
GLOUCESTER COUNTY												
KING AND QUEEN COUNTY												
KING WILLIAM COUNTY	1	1			1	1						
MATHEWS COUNTY												
MIDDLESEX COUNTY												
PLANNING DISTRICT 19	17	7	10		13	6	7		4	1	3	
DINWIDDIE COUNTY	3	1	2		3	1	2					
GREENSVILLE COUNTY												
PRINCE GEORGE COUNTY												
SURRY COUNTY	1		1		1		1					
SUSSEX COUNTY	2		2		1		1		1		1	
COLONIAL HEIGHTS CITY	3	2	1		3	2	1					
EMPORIA CITY	1	1			1	1						
HOPEWELL CITY	2	1	1		1		1		1	1		
PETERSBURG CITY	5	2	3		3	2	1		2		2	
PLANNING DISTRICT 20	35	16	17	2	33	16	15	2	2		2	
ISLE OF WIGHT COUNTY	2	2			2	2						
SOUTHAMPTON COUNTY	1	1			1	1						
CHESAPEAKE CITY	11	6	5		11	6	5					
FRANKLIN CITY												
NORFOLK CITY	3	1	2		2	1	1		1		1	
PORTSMOUTH CITY	4	2	2		4	2	2					
SUFFOLK CITY	6	1	4	1	6	1	4	1				
VIRGINIA BEACH CITY	8	3	4	1	7	3	3	1	1		1	
PLANNING DISTRICT 21	8	4	3	1	8	4	3	1				
JAMES CITY COUNTY												
YORK COUNTY	1	1			1	1						
HAMPTON CITY	1		1		1		1					
NEWPORT NEWS CITY	3	1	2		3	1	2					
POQUOSON CITY												
WILLIAMSBURG CITY	3	2		1	3	2		1				
PLANNING DISTRICT 22	3	2	1		3	2	1					
ACCOMACK COUNTY	3	2	1		3	2	1					
NORTHAMPTON COUNTY												
PLANNING DISTRICT 23	43	20	20	3	41	20	18	3	2		2	
UNKNOWN VA CITY OR COUNTY												

NOTE: PLANNING DISTRICT 23, THE HAMPTON ROADS PLANNING DISTRICT, IS THE AGGREGATE OF PLANNING DISTRICTS 20 AND 21.

The Column for Under 20 Weeks Gestation Includes Counts from Records Marked With Period of Gestation Unknown.

TABLE 8
RESIDENT TEENAGE NATURAL FETAL DEATHS AGES 10-19
BY PLANNING DISTRICT AND CITY OR COUNTY
VIRGINIA, 1999-2013

PLANNING DISTRICT / CITY / COUNTY	YEAR														
	1999	2000	2001	2002	2003	2004	2005	2006	2007	2008	2009	2010	2011	2012	2013
COMMONWEALTH OF VIRGINIA	715	677	586	555	561	487	479	496	519	537	431	379	319	285	229
PLANNING DISTRICT 1	16	8	4	7	5	5	5	12	7	12	11	8	3	6	1
LEE COUNTY	6	2	1	2	2	1		2	1	2		2	1	1	
SCOTT COUNTY	1	1			1		1	1		2				1	
WISE COUNTY	8	4	3	5	2	4	3	8	4	7	11	6	2	4	1
NORTON CITY	1	1					1	1	2	1					
PLANNING DISTRICT 2	20	15	9	10	15	20	12	12	15	6	6	10	10	7	10
BUCHANAN COUNTY	5	5	3	5	4	5	4	3	4	2	2	3	4	2	1
DICKENSON COUNTY	3	2	3		4	4	3	2	3			2	3	1	1
RUSSELL COUNTY	2	3	3	2	3	4	2	1	3	3	2	1			4
TAZEWELL COUNTY	10	5		3	4	7	3	6	5	1	2	4	3	4	4
PLANNING DISTRICT 3	27	21	14	13	11	13	16	16	21	21	13	10	10	9	5
BLAND COUNTY	1				1								1		
CARROLL COUNTY	1	2	3	1	3	1	2	1	3	4	2		1	1	
GRAYSON COUNTY	5	1				1	1	1	1	2	1	1		1	2
SMYTH COUNTY	3	2		2	2	2	5	8	7	3	3	4		1	
WASHINGTON COUNTY	4	4	3	2	2	2	3	2	3	6	1	2	4	2	1
WYTHE COUNTY	7	9	6	3	2	6	2	3	4	4	3	2	2	3	1
BRISTOL CITY	2		2			1	1	1	2			1			
GALAX CITY	4	3		5	1		2		1	2	3		2	1	1
PLANNING DISTRICT 4	15	17	29	13	13	5	13	9	7	10	8	10	3	4	7
FLOYD COUNTY	2	1	2		1		1			2		3			1
GILES COUNTY	3	2	5		1		2	1	2	2		1		1	2
MONTGOMERY COUNTY	5	5	6	8	3	3	6	5	3	2	2	4	2	2	3
PULASKI COUNTY	4	6	11	2	7	2	3	3	2	2	4	2	1	1	
RADFORD CITY	1	3	5	3	1		1			2	2				1
PLANNING DISTRICT 5	33	19	32	37	38	21	24	41	24	25	10	19	13	20	16
ALLEGHANY COUNTY	1									1			1		
BOTETOURT COUNTY	3	1	2		1	1	2	2	2	1		1			
CRAIG COUNTY		1	3												
ROANOKE COUNTY	6	4	2	12	11	7	2	3	3	4	1	13	6	11	4
COVINGTON CITY	1			1	1	1	1	1		1				1	1
ROANOKE CITY	20	13	19	20	24	11	18	32	17	14	9	5	4	6	10
SALEM CITY	2		6	4	1	1	1	3	2	4			2	2	1
PLANNING DISTRICT 6	28	34	20	22	25	20	22	23	21	28	21	17	17	14	12
AUGUSTA COUNTY	9	8	11	11	7	9	6	7	4	2	2	2	5	2	
BATH COUNTY					1				1						
HIGHLAND COUNTY															
ROCKBRIDGE COUNTY	1			1	3				1	2	4	1	2	1	
ROCKINGHAM COUNTY	9	8	6	4	5	7	4	6	7	9	8	9	4	2	3
BUENA VISTA CITY			1									1	1		
HARRISONBURG CITY	2	4		2	6	3	5	7	2	6	2	2		2	4
LEXINGTON CITY					1		1			1					1
STAUNTON CITY	1	7					2		2	5	4	1	2	2	3
WAYNESBORO CITY	6	7	2	4	2	1	4	3	4	3	1	1	3	5	1
PLANNING DISTRICT 7	19	18	19	15	14	16	21	17	19	24	14	12	13	5	11
CLARKE COUNTY				1	2										
FREDERICK COUNTY	4	3	9	6	5	6	6	2	5	5	5	3	2	3	2
PAGE COUNTY	1	4	1	1	2	2	3	3	4	4	3	2	3	1	3
SHENANDOAH COUNTY	8	3	3	4	4	4	6	8	3	8	4	6	3		3
WARREN COUNTY	4	3	1		1	2	3	2	3	5	2	1	4		2
WINCHESTER CITY	2	5	5	3		2	3	2	4	2			1	1	1
PLANNING DISTRICT 8	91	56	73	82	72	71	49	50	73	87	61	41	38	28	20
ARLINGTON COUNTY	18	5	9	10	10	8	9	5	6	6	10	8	4	1	
FAIRFAX COUNTY	33	19	16	26	23	21	18	19	15	17	11	13	12	9	6
LOUDOUN COUNTY	3	4	2	5	6	7	2	7	7	9	6	1	2	3	3
PRINCE WILLIAM COUNTY	32	19	24	15	15	12	7	9	28	35	14	15	8	7	6
ALEXANDRIA CITY		2	13	12	7	7	6	3	5	13	10	2	6	4	3
FAIRFAX CITY				1	1			1	1				1	1	
FALLS CHURCH CITY			1		2			1	3	2	1		1		
MANASSAS CITY	5	6	8	13	8	15	6	5	7	4	8	2	4	2	2
MANASSAS PARK CITY		1				1	1		1	1	1			1	
PLANNING DISTRICT 9	23	17	14	1	6	9	12	4	2	8	11	7	2	12	4
CULPEPER COUNTY	4	1	3				4	1		1	4	1	1	3	2
FAUQUIER COUNTY	11	10	6	1	4	7	6	2	1	5	3		1	3	
MADISON COUNTY					1							1			
ORANGE COUNTY	8	4	5		1	2	2	1	1	2	4	2		5	2
RAPPAHANNOCK COUNTY		2										3		1	
PLANNING DISTRICT 10	24	11	16	6	13	15	8	9	14	9	10	5	9	8	4
ALBEMARLE COUNTY	8	6	5	2	3	2	1	2	4	2	1		3	2	1
FLUVANNA COUNTY	2		1	1	1	1	1	1	2	1	2		1	1	
GREENE COUNTY			1		2	3		1	1		1	1		1	1
LOUISA COUNTY	4		2		3	1	1	1	3	1	4	2	2	1	1
NELSON COUNTY	2		2		1	2	1		1	2	1	1		2	
CHARLOTTESVILLE CITY	8	5	5	3	3	6	4	4	3	3	1	1	3	1	1
PLANNING DISTRICT 11	26	39	21	30	31	32	27	27	25	37	28	25	24	25	19
AMHERST COUNTY	3	2	3	2	6	6	3	2	4	6	4	6	1	1	4
APPOMATTOX COUNTY	3	1	1	3	1	6	1	2	1	3		1		1	1
BEDFORD COUNTY	4	6	2	3	5		2	3	5	1	4	1	3	4	1
CAMPBELL COUNTY	5	16	7	7	3	9	7	6		6	5	4	7	9	3
BEDFORD CITY		1		1	3	2	1	1	1		2	1	1	3	3
LYNCHBURG CITY	11	13	8	14	13	9	13	13	14	21	13	12	12	7	7

NOTE: AS OF JULY 1, 2013, BEDFORD CITY HAS BEEN DISINCORPORATED AND MERGED INTO BEDFORD COUNTY. NUMBERS IN BEDFORD CITY REFLECT THE FIRST 6 MONTHS OF THE YEAR.

[continued]

TABLE 8
RESIDENT TEENAGE NATURAL FETAL DEATHS AGES 10-19
BY PLANNING DISTRICT AND CITY OR COUNTY
VIRGINIA, 1999-2013

PLANNING DISTRICT CITY / COUNTY	YEAR														
	1999	2000	2001	2002	2003	2004	2005	2006	2007	2008	2009	2010	2011	2012	2013
COMMONWEALTH OF VIRGINIA	715	677	586	555	561	487	479	496	519	537	431	379	319	285	229
PLANNING DISTRICT 12	23	25	16	24	21	12	23	27	14	17	19	12	9	11	5
FRANKLIN COUNTY	2		2	3	1	2	3	4	2		2	1		1	
HENRY COUNTY	5	6	6	7	7	2	2	6		6	3	4	3	3	2
PATRICK COUNTY	1	1			3		1	2	2				1		
PITTSYLVANIA COUNTY	2	7	1	3	3	2	6	6	2	3	5	2	2	1	1
DANVILLE CITY	10	7	7	6	2	4	7	3	4	3	6	2		2	1
MARTINSVILLE CITY	3	4		5	5	2	4	6	4	5	3	3	3	4	1
PLANNING DISTRICT 13	11	13	14	9	16	3	12	8	4	9	9	5		2	
BRUNSWICK COUNTY	1	2	2	1	5		6	2	1		2	1			
HALIFAX COUNTY	4	7	7	5	7		2	3	1	7	4	3		2	
MECKLENBURG COUNTY	6	4	5	3	4	3	4	3	2	2	3	1			
PLANNING DISTRICT 14	11	14	14	8	8	8	9	12	9	8	9	11	8	3	10
AMELIA COUNTY	3		1	1		1	3	1	2	2	2		1		
BUCKINGHAM COUNTY	1	3	2		2	1	1	1	2	1	2	2			1
CHARLOTTE COUNTY	1	2	2	4	2		1	4		2		1	3		1
CUMBERLAND COUNTY	1	2	2	1			1		1			2	2		1
LUNENBURG COUNTY	1	1	2		1	3	1	2	2		3		1		3
NOTTOWAY COUNTY	1	4	2	2	1	1	1			2	1		1	1	3
PRINCE EDWARD COUNTY	3	2	3		2	2	1	4	2	1	1	6		2	1
PLANNING DISTRICT 15	93	110	74	90	66	84	70	76	100	56	63	37	41	37	34
CHARLES CITY COUNTY	3						1			1					
CHESTERFIELD COUNTY	18	48	16	23	22	27	24	18	17	15	23	8	17	11	7
GOOCHLAND COUNTY						1		2			4			2	1
HANOVER COUNTY	3	1	5	3	3	1	2	3	6	2	4	2	1		3
HENRICO COUNTY	29	17	12	17	11	13	16	18	20	13	11	15	12	16	6
NEW KENT COUNTY	1					1	1	1	4	3			1		1
POWHATAN COUNTY	1	1	1	3	3	2	1	1	1	1		1	1		2
RICHMOND CITY	38	43	40	44	27	39	25	33	52	21	21	11	9	8	14
PLANNING DISTRICT 16	19	23	14	21	12	12	10	6	11	15	7	28	22	14	7
CAROLINE COUNTY	6	4	1	4			1			1	1	5	1	3	
KING GEORGE COUNTY		2							2		1	2		3	
SPOTSYLVANIA COUNTY	4	5	2	7	7	6	2	3	3	5	1	5	3	1	1
STAFFORD COUNTY	7	5	3	9	4	4	5	3	3	3	3	5	13	4	5
FREDERICKSBURG CITY	2	7	8	1	1	2	2		3	6	1	11	5	3	1
PLANNING DISTRICT 17	3	2	3	1	2	2	3	4	1	1	2	4	1	1	
LANCASTER COUNTY										1	1	3			
NORTHUMBERLAND COUNTY					1	2		1							
RICHMOND COUNTY			1				1	3							
WESTMORELAND COUNTY	3	2	2	1	1		2		1		1	1	1	1	
PLANNING DISTRICT 18	5	3	6	5	3	1	1	2	2	5	2	3	2	3	1
ESSEX COUNTY	2		1	1	1							1		1	
GLOUCESTER COUNTY	2	1	4	1			1	1	1	2	2	2	2	2	
KING AND QUEEN COUNTY		1			1	1		1		1					
KING WILLIAM COUNTY	1	1	1	3	1				1	2					1
MATHEWS COUNTY															
MIDDLESEX COUNTY															
PLANNING DISTRICT 19	37	32	34	30	31	25	29	32	26	27	30	24	15	16	17
DINWIDDIE COUNTY	2	2	1		3	1			2	1	2	3	2		3
GREENSVILLE COUNTY	1	3		1	1				2		2				
PRINCE GEORGE COUNTY	6	4	2	5	1	5	4	2	4	2	1	2	3	3	
SURRY COUNTY	1		1	1	1	1			1					1	1
SUSSEX COUNTY	1	1	3	5	1	1		3	1	1	1		1	1	2
COLONIAL HEIGHTS CITY	2	1	4	5	1		4	3		2	2	4	1		3
EMPORIA CITY	2	3	3	1	2	3	3	1	1	2	3	1		1	1
HOPEWELL CITY	6	5	4	4	6	4	11	11	3	5	4	1	6	5	2
PETERSBURG CITY	16	13	16	8	15	10	7	12	12	14	15	13	2	5	5
PLANNING DISTRICT 20	140	145	125	105	132	83	91	64	90	91	72	63	48	39	35
ISLE OF WIGHT COUNTY	5	1	2	3	2	4	3	1	5	3		2	2	2	2
SOUTHAMPTON COUNTY		1		2	2	2				1	2	1		1	1
CHESAPEAKE CITY	26	25	23	18	26	19	20	9	20	16	15	11	7	6	11
FRANKLIN CITY	1	3	2	1	4	2	7	2		2	4	1	2	1	
NORFOLK CITY	32	30	32	28	25	11	16	9	17	22	11	7	12	7	3
PORTSMOUTH CITY	24	25	22	23	22	15	16	10	16	16	11	15	10	11	4
SUFFOLK CITY	9	18	15	10	11	9	10	14	20	17	13	12	9	5	6
VIRGINIA BEACH CITY	43	42	29	20	40	21	19	19	12	14	16	14	6	6	8
PLANNING DISTRICT 21	43	48	30	17	22	25	16	31	30	33	16	20	23	12	8
JAMES CITY COUNTY	4	1	1	1	1		1			1	1		1	1	
YORK COUNTY	1	2				1				1	1	2	1	1	1
HAMPTON CITY	16	18	14	6	10	12	11	12	7	14	2	5	7	2	1
NEWPORT NEWS CITY	21	23	15	9	9	12	4	17	22	15	12	13	11	7	3
POQUOSON CITY	1	1			1										
WILLIAMSBURG CITY		3		1	1			2	1	2			3	1	3
PLANNING DISTRICT 22	8	7	5	9	5	5	6	14	4	8	9	8	8	9	3
ACCOMACK COUNTY	5	6	4	5	4	4	4	8	3	7	5	4	8	9	3
NORTHAMPTON COUNTY	3	1	1	4	1	1	2	6	1	1	4	4			
PLANNING DISTRICT 23	183	193	155	122	154	108	107	95	120	124	88	83	71	51	43
UNKNOWN VA CITY OR COUNTY															

NOTE: PLANNING DISTRICT 23, THE HAMPTON ROADS PLANNING DISTRICT, IS THE AGGREGATE OF PLANNING DISTRICTS 20 AND 21.

TEENAGE NATURAL FETAL DEATH RATES PER 1,000 FEMALES BY EQUAL COUNT HEALTH DISTRICT GROUPS VIRGINIA, 2013

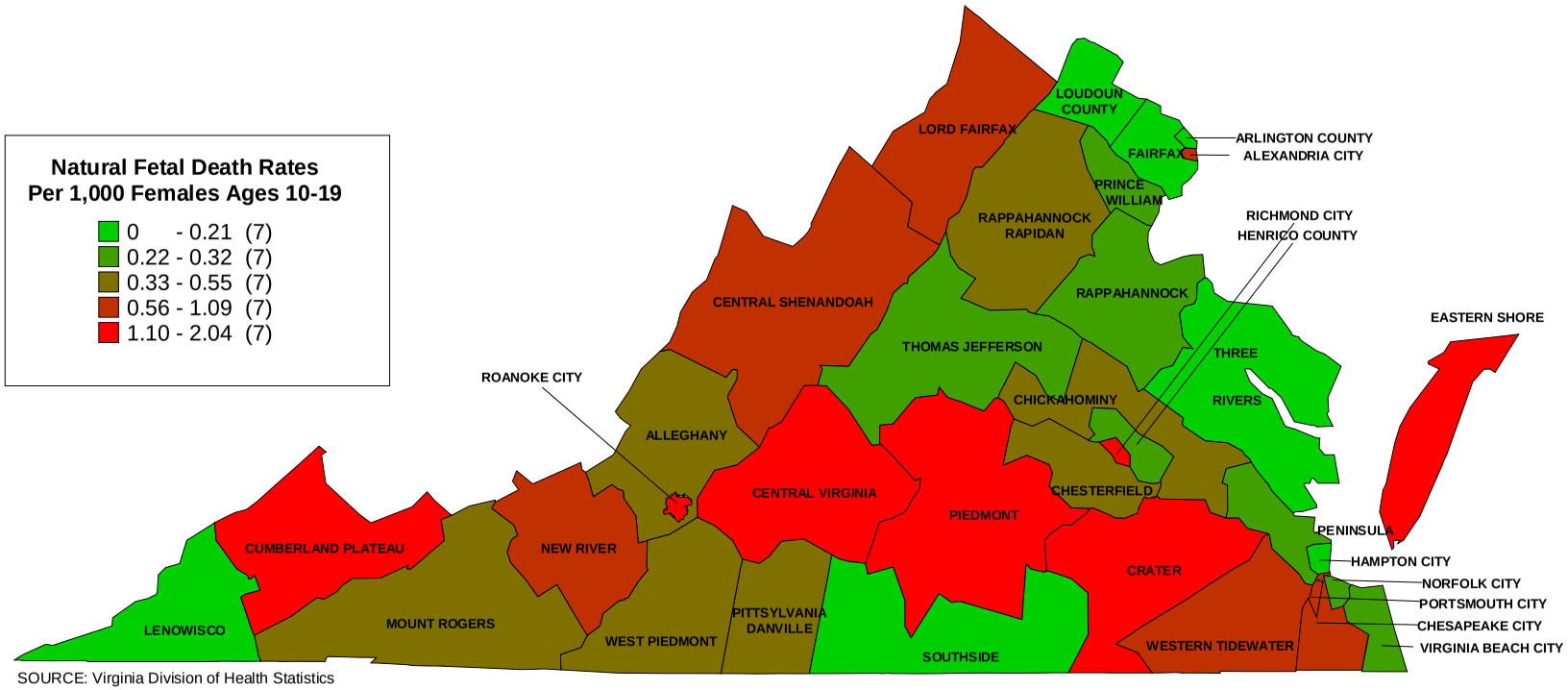

SOURCE: Virginia Division of Health Statistics

CHART 1
RESIDENT TEENAGE NATURAL FETAL DEATHS BY AGE OF MOTHER WITH RATES PER 1,000 FEMALES
VIRGINIA, 1997-2013

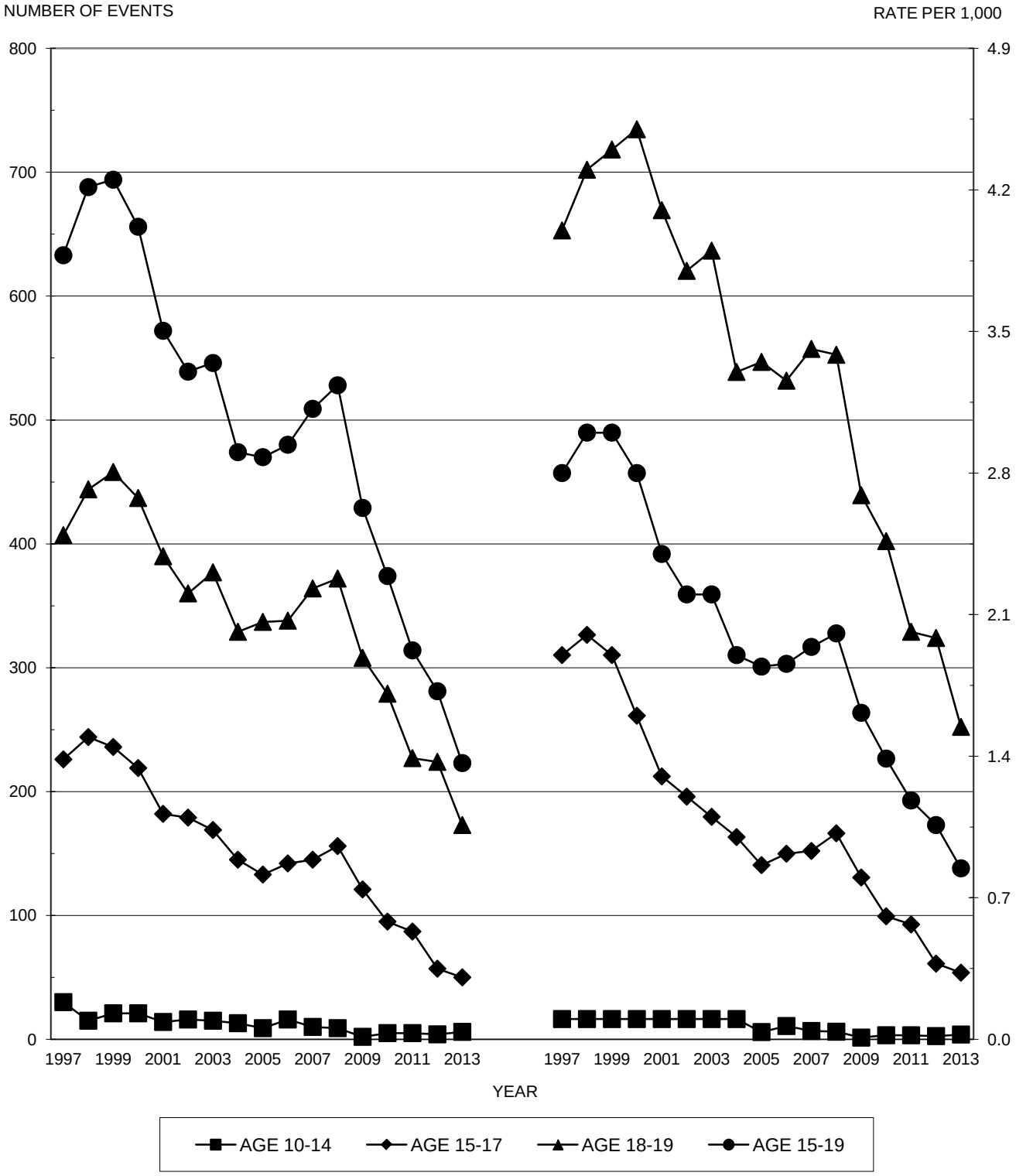

Source: Virginia Division of Health Statistics

CHART 2
RESIDENT WHITE TEENAGE NATURAL FETAL DEATHS
BY AGE OF MOTHER WITH RATES PER 1,000 FEMALES
VIRGINIA, 1997-2013

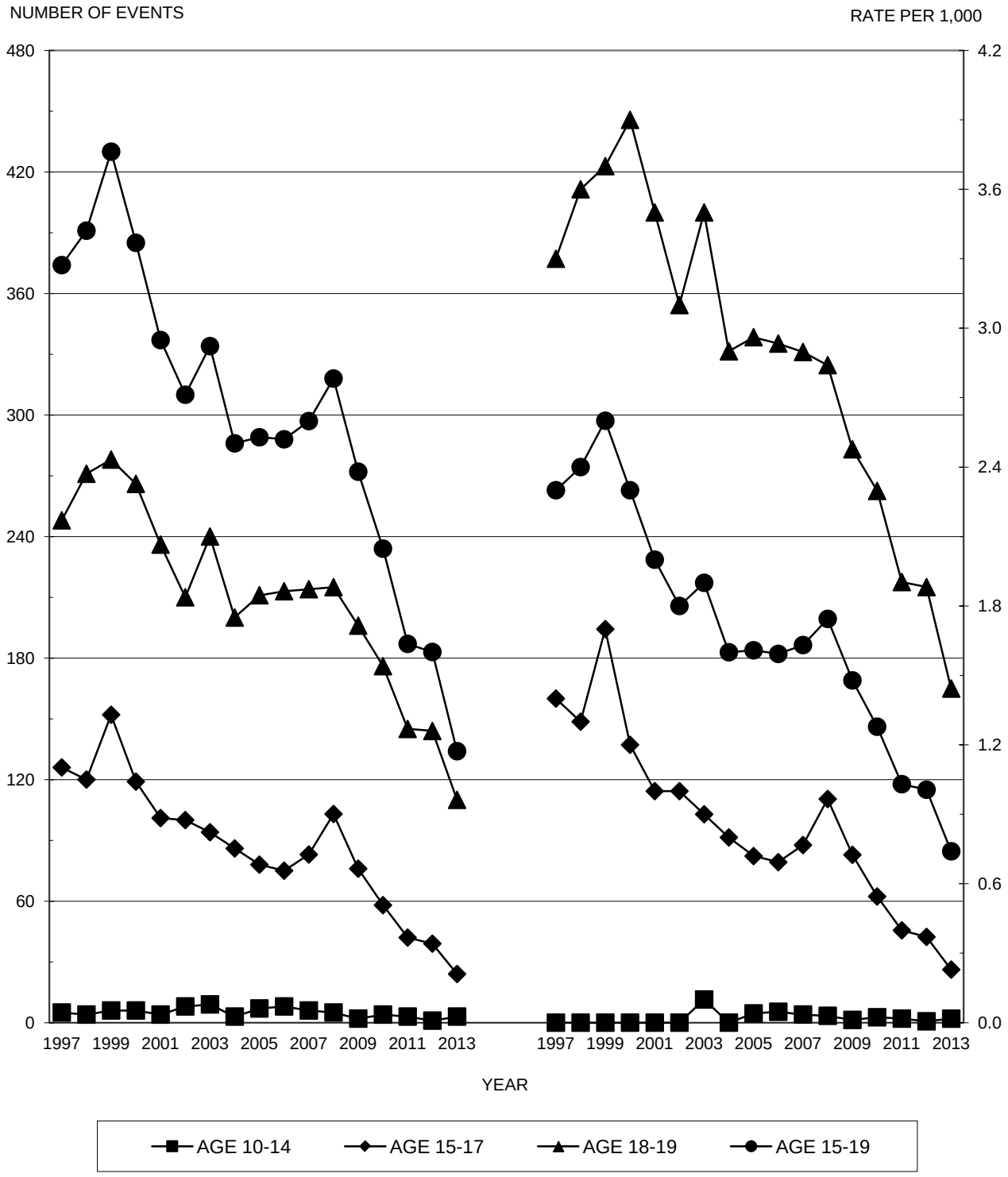

Source: Virginia Division of Health Statistics

CHART 3
RESIDENT NONWHITE TEENAGE NATURAL FETAL DEATHS
BY AGE OF MOTHER WITH RATES PER 1,000 FEMALES
VIRGINIA, 1997-2013

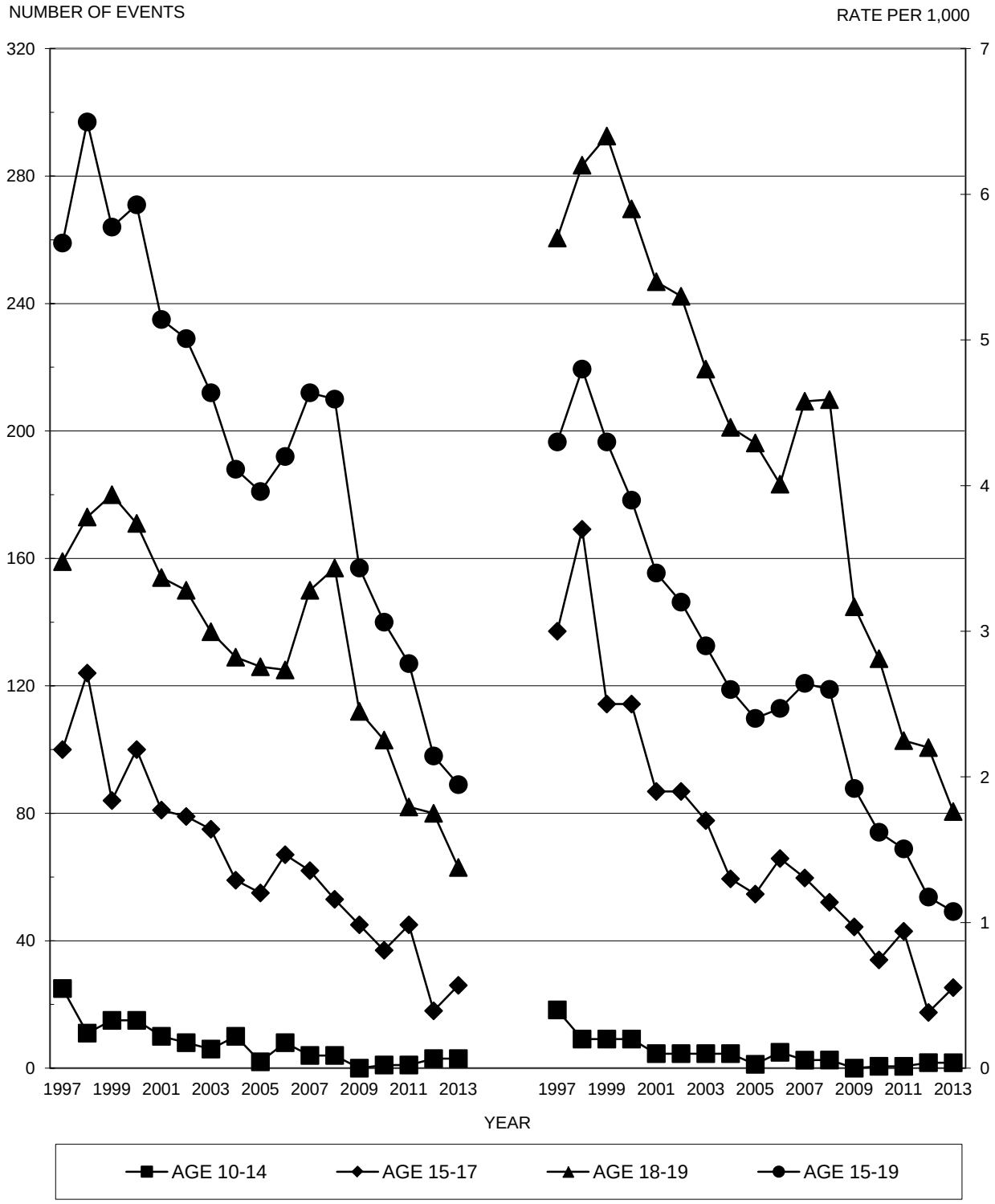

Source: Virginia Division of Health Statistics

CHAPTER VI

TEENAGE INFANT AND PERINATAL DEATHS

Highlights

- In 2013, there were a total of 52 teenage infant deaths with a rate of 9.8 per 1,000 live births to ages 10-19.
- The percent of teenage non-marital infant deaths for 2013 was 94.2; 90.3 percent of Whites and 100 percent of Blacks teenagers were non-marital infant deaths.
- In 2013, 9.6 percent of teenage infant deaths were due to Sudden Infant Death Syndrome (SIDS) and 3.8 percent were the result of homicide.
- The total rate of teenage neonatal deaths in 2013 was 6.6 per 1,000 live births; the rate for White teenagers was 6.8 and Black teenagers, 8.0.

NOTES:

- **Infant Deaths -** These are deaths of children under one year of age, some of whom may have been born in the previous year.
- **Hebdomadal Deaths –** These are deaths of children under seven days of age.
- **Neonatal Deaths -** These are deaths of children under 28 days of age.
- **Postneonatal Deaths -** These are deaths of children 28 days and over but under one year of age.
- **Perinatal Deaths -** These are defined as the sum of natural fetal deaths of 28 or more weeks gestation and the deaths of infants under seven days of age. The concept focuses on the critical thirteen-week period at the end of a normal 40-week gestation as well as the first week of life of the newborn.

TABLE 1
RESIDENT TOTAL INFANT DEATHS AND TEENAGE INFANT DEATHS BY RACE OF INFANT WITH PERCENTS TEENAGE INFANT DEATHS OF TOTAL INFANT DEATHS BY PLANNING DISTRICT AND CITY OR COUNTY
VIRGINIA, 2013

PLANNING DISTRICT AND CITY / COUNTY	RESIDENT TOTAL INFANT DEATHS UNDER ONE YEAR OF AGE				RESIDENT TEENAGE INFANT DEATHS UNDER ONE YEAR OF AGE				PERCENTS TEENAGE INFANT DEATHS OF TOTAL INFANT DEATHS			
	TOTAL	WHITE	BLACK	OTHER	TOTAL	WHITE	BLACK	OTHER	TOTAL	WHITE	BLACK	OTHER
COMMONWEALTH OF VIRGINIA	630	335	262	33	52	31	20	1	8.3	9.3	7.6	3.0
PLANNING DISTRICT 1	11	11			4	4			36.4	36.4		
LEE COUNTY	4	4			1	1			25.0	25.0		
SCOTT COUNTY	2	2			1	1			50.0	50.0		
WISE COUNTY	5	5			2	2			40.0	40.0		
NORTON CITY												
PLANNING DISTRICT 2	6	6										
BUCHANAN COUNTY												
DICKENSON COUNTY												
RUSSELL COUNTY	3	3										
TAZEWELL COUNTY	3	3										
PLANNING DISTRICT 3	10	9	1		1	1			10.0	11.1		
BLAND COUNTY	1	1										
CARROLL COUNTY	1	1			1	1			100.0	100.0		
GRAYSON COUNTY	1	1										
SMYTH COUNTY												
WASHINGTON COUNTY	3	3										
WYTHE COUNTY												
BRISTOL CITY	4	3	1									
GALAX CITY												
PLANNING DISTRICT 4	8	7	1									
FLOYD COUNTY												
GILES COUNTY												
MONTGOMERY COUNTY	5	4	1									
PULASKI COUNTY	3	3										
RADFORD CITY												
PLANNING DISTRICT 5	24	20	3	1	2	2			8.3	10.0		
ALLEGHANY COUNTY	3	3										
BOTETOURT COUNTY	4	4			1	1			25.0	25.0		
CRAIG COUNTY	2	2										
ROANOKE COUNTY	6	6										
COVINGTON CITY	2	2										
ROANOKE CITY	6	2	3	1								
SALEM CITY	1	1			1	1			100.0	100.0		
PLANNING DISTRICT 6	14	14			1	1			7.1	7.1		
AUGUSTA COUNTY	1	1										
BATH COUNTY												
HIGHLAND COUNTY												
ROCKBRIDGE COUNTY	3	3			1	1			33.3	33.3		
ROCKINGHAM COUNTY	3	3										
BUENA VISTA CITY												
HARRISONBURG CITY	3	3										
LEXINGTON CITY												
STAUNTON CITY												
WAYNESBORO CITY	4	4										
PLANNING DISTRICT 7	11	9	1	1	2	2			18.2	22.2		
CLARKE COUNTY	1	1										
FREDERICK COUNTY	4	3		1	1	1			25.0	33.3		
PAGE COUNTY												
SHENANDOAH COUNTY	2	2										
WARREN COUNTY	1	1										
WINCHESTER CITY	3	2	1		1	1			33.3	50.0		
PLANNING DISTRICT 8	155	88	49	18	10	7	2	1	6.5	8.0	4.1	5.6
ARLINGTON COUNTY	14	10	3	1	1	1			7.1	10.0		
FAIRFAX COUNTY	59	36	13	10	2	1	1		3.4	2.8	7.7	
LOUDOUN COUNTY	22	15	5	2	5	4		1	22.7	26.7		50.0
PRINCE WILLIAM COUNTY	41	18	20	3								
ALEXANDRIA CITY	13	5	6	2	1		1		7.7		16.7	
FAIRFAX CITY	1	1										
FALLS CHURCH CITY												
MANASSAS CITY	5	3	2		1	1			20.0	33.3		
MANASSAS PARK CITY												
PLANNING DISTRICT 9	7	5	2		2		2		28.6		100.0	
CULPEPER COUNTY	5	3	2		2		2		40.0		100.0	
FAUQUIER COUNTY	2	2										
MADISON COUNTY												
ORANGE COUNTY												
RAPPAHANNOCK COUNTY												
PLANNING DISTRICT 10	13	9	2	2	2	1	1		15.4	11.1	50.0	
ALBEMARLE COUNTY	7	5		2								
FLUVANNA COUNTY	2		2		1		1		50.0		50.0	
GREENE COUNTY	1	1			1	1			100.0	100.0		
LOUISA COUNTY	2	2										
NELSON COUNTY												
CHARLOTTESVILLE CITY	1	1										
PLANNING DISTRICT 11	17	11	6		4	2	2		23.5	18.2	33.3	
AMHERST COUNTY	1	1										
APPOMATTOX COUNTY	2	2										
BEDFORD COUNTY	5	4	1									
CAMPBELL COUNTY	2	2			1	1			50.0	50.0		
BEDFORD CITY	2	1	1		2	1	1		100.0	100.0	100.0	
LYNCHBURG CITY	5	1	4		1		1		20.0		25.0	

[continued]

TABLE 1
RESIDENT TOTAL INFANT DEATHS AND TEENAGE INFANT DEATHS BY RACE OF INFANT WITH PERCENTS TEENAGE INFANT DEATHS OF TOTAL INFANT DEATHS BY PLANNING DISTRICT AND CITY OR COUNTY
VIRGINIA, 2013

PLANNING DISTRICT AND CITY / COUNTY	RESIDENT TOTAL INFANT DEATHS UNDER ONE YEAR OF AGE				RESIDENT TEENAGE INFANT DEATHS UNDER ONE YEAR OF AGE				PERCENTS TEENAGE INFANT DEATHS OF TOTAL INFANT DEATHS			
	TOTAL	WHITE	BLACK	OTHER	TOTAL	WHITE	BLACK	OTHER	TOTAL	WHITE	BLACK	OTHER
COMMONWEALTH OF VIRGINIA	630	335	262	33	52	31	20	1	8.3	9.3	7.6	3.0
PLANNING DISTRICT 12	16	11	5		2	1	1		12.5	9.1	20.0	
FRANKLIN COUNTY	3	2	1									
HENRY COUNTY	7	4	3		2	1	1		28.6	25.0	33.3	
PATRICK COUNTY												
PITTSYLVANIA COUNTY	1	1										
DANVILLE CITY	5	4	1									
MARTINSVILLE CITY												
PLANNING DISTRICT 13	5	1	4									
BRUNSWICK COUNTY												
HALIFAX COUNTY	2	1	1									
MECKLENBURG COUNTY	3		3									
PLANNING DISTRICT 14	6	2	4		1		1		16.7		25.0	
AMELIA COUNTY												
BUCKINGHAM COUNTY	1		1									
CHARLOTTE COUNTY												
CUMBERLAND COUNTY	2	1	1									
LUNENBURG COUNTY												
NOTTOWAY COUNTY	2		2		1		1		50.0		50.0	
PRINCE EDWARD COUNTY	1	1										
PLANNING DISTRICT 15	84	36	45	3	7	2	5		8.3	5.6	11.1	
CHARLES CITY COUNTY	1		1									
CHESTERFIELD COUNTY	25	15	10		4	2	2		16.0	13.3	20.0	
GOOCHLAND COUNTY												
HANOVER COUNTY	4	4										
HENRICO COUNTY	22	7	13	2	2		2		9.1		15.4	
NEW KENT COUNTY	1	1										
POWHATAN COUNTY	1	1										
RICHMOND CITY	30	8	21	1	1		1		3.3		4.8	
PLANNING DISTRICT 16	16	7	9		1		1		6.3		11.1	
CAROLINE COUNTY	1	1										
KING GEORGE COUNTY												
SPOTSYLVANIA COUNTY	10	4	6		1		1		10.0		16.7	
STAFFORD COUNTY	5	2	3									
FREDERICKSBURG CITY												
PLANNING DISTRICT 17	3		3									
LANCASTER COUNTY	1		1									
NORTHUMBERLAND COUNTY												
RICHMOND COUNTY	1		1									
WESTMORELAND COUNTY	1		1									
PLANNING DISTRICT 18	9	5	4									
ESSEX COUNTY	2	1	1									
GLOUCESTER COUNTY	1	1										
KING AND QUEEN COUNTY												
KING WILLIAM COUNTY	4	1	3									
MATHEWS COUNTY												
MIDDLESEX COUNTY	2	2										
PLANNING DISTRICT 19	19	3	16		1	1			5.3	33.3		
DINWIDDIE COUNTY	1		1									
GREENSVILLE COUNTY	1		1									
PRINCE GEORGE COUNTY	2	1	1									
SURRY COUNTY												
SUSSEX COUNTY												
COLONIAL HEIGHTS CITY	2	2			1	1			50.0	50.0		
EMPORIA CITY	1		1									
HOPEWELL CITY	7		7									
PETERSBURG CITY	5		5									
PLANNING DISTRICT 20	139	58	76	5	6	4	2		4.3	6.9	2.6	
ISLE OF WIGHT COUNTY	2	2										
SOUTHAMPTON COUNTY	1	1										
CHESAPEAKE CITY	18	15	3		1	1			5.6	6.7		
FRANKLIN CITY	1		1									
NORFOLK CITY	52	14	35	3	2		2		3.8		5.7	
PORTSMOUTH CITY	18	7	11									
SUFFOLK CITY	14	3	11									
VIRGINIA BEACH CITY	33	16	15	2	3	3			9.1	18.8		
PLANNING DISTRICT 21	52	20	29	3	6	3	3		11.5	15.0	10.3	
JAMES CITY COUNTY	6		6									
YORK COUNTY	4	4			1	1			25.0	25.0		
HAMPTON CITY	18	7	10	1	3	2	1		16.7	28.6	10.0	
NEWPORT NEWS CITY	22	7	13	2	2		2		9.1		15.4	
POQUOSON CITY												
WILLIAMSBURG CITY	2	2										
PLANNING DISTRICT 22	5	3	2									
ACCOMACK COUNTY	2	1	1									
NORTHAMPTON COUNTY	3	2	1									
PLANNING DISTRICT 23	191	78	105	8	12	7	5		6.3	9.0	4.8	
UNKNOWN VA CITY OR COUNTY												

NOTE: PLANNING DISTRICT 23, THE HAMPTON ROADS PLANNING DISTRICT, IS THE AGGREGATE OF PLANNING DISTRICTS 20 AND 21.

TABLE 2
RESIDENT TEENAGE TOTAL INFANT DEATHS BY AGE OF MOTHER AND RACE OF INFANT
WITH RATES PER 1,000 LIVE BIRTHS TO MOTHERS AGES 10-19
BY PLANNING DISTRICT AND CITY OR COUNTY
VIRGINIA, 2013

PLANNING DISTRICT AND CITY / COUNTY	RESIDENT TEENAGE TOTAL INFANT DEATHS BY AGE OF MOTHER								RESIDENT TEENAGE TOTAL INFANT DEATHS BY RACE OF INFANT							
	NUMBER OF TEENAGE INFANT DEATHS				RATES PER 1,000 LIVE BIRTHS				NUMBER OF TEENAGE INFANT DEATHS				RATES PER 1,000 LIVE BIRTHS			
	TOTAL	10-14	15-17	18-19	TOTAL	10-14	15-17	18-19	TOTAL	WHITE	BLACK	OTHER	TOTAL	WHITE	BLACK	OTHER
COMMONWEALTH OF VIRGINIA	52		11	41	9.8		9.1	10.1	52	31	20	1	9.8	11.1	10.6	1.6
PLANNING DISTRICT 1	4			4	37.7			54.1	4	4			37.7	38.1		
LEE COUNTY	1			1	40.0			58.8	1	1			40.0	40.0		
SCOTT COUNTY	1			1	52.6			66.7	1	1			52.6	52.6		
WISE COUNTY	2			2	33.9			48.8	2	2			33.9	34.5		
NORTON CITY																
PLANNING DISTRICT 2																
BUCHANAN COUNTY																
DICKENSON COUNTY																
RUSSELL COUNTY																
TAZEWELL COUNTY																
PLANNING DISTRICT 3	1			1	4.6			5.9	1	1			4.6	4.9		
BLAND COUNTY																
CARROLL COUNTY	1			1	31.3			43.5	1	1			31.3	34.5		
GRAYSON COUNTY																
SMYTH COUNTY																
WASHINGTON COUNTY																
WYTHE COUNTY																
BRISTOL CITY																
GALAX CITY																
PLANNING DISTRICT 4																
FLOYD COUNTY																
GILES COUNTY																
MONTGOMERY COUNTY																
PULASKI COUNTY																
RADFORD CITY																
PLANNING DISTRICT 5	2		1	1	8.5		22.2	5.3	2	2			8.5	13.2		
ALLEGHANY COUNTY																
BOTETOURT COUNTY	1			1	83.3			90.9	1	1			83.3	83.3		
CRAIG COUNTY																
ROANOKE COUNTY																
COVINGTON CITY																
ROANOKE CITY																
SALEM CITY	1		1		52.6		500.0		1	1			52.6	71.4		
PLANNING DISTRICT 6	1			1	4.7			6.0	1	1			4.7	6.5		
AUGUSTA COUNTY																
BATH COUNTY																
HIGHLAND COUNTY																
ROCKBRIDGE COUNTY	1			1	142.9			200.0	1	1			142.9	166.7		
ROCKINGHAM COUNTY																
BUENA VISTA CITY																
HARRISONBURG CITY																
LEXINGTON CITY																
STAUNTON CITY																
WAYNESBORO CITY																
PLANNING DISTRICT 7	2			2	10.9			13.1	2	2			10.9	12.0		
CLARKE COUNTY																
FREDERICK COUNTY	1			1	21.3			23.8	1	1			21.3	25.0		
PAGE COUNTY																
SHENANDOAH COUNTY																
WARREN COUNTY																
WINCHESTER CITY	1			1	40.0			52.6	1	1			40.0	52.6		
PLANNING DISTRICT 8	10		3	7	12.0		14.2	11.5	10	7	2	1	12.0	18.0	15.2	3.2
ARLINGTON COUNTY	1			1	22.2			28.6	1	1			22.2	35.7		
FAIRFAX COUNTY	2		1	1	6.6		10.3	4.9	2	1	1		6.6	9.5	25.6	
LOUDOUN COUNTY	5		1	4	58.8		55.6	59.7	5	4		1	58.8	95.2		28.6
PRINCE WILLIAM COUNTY																
ALEXANDRIA CITY	1		1		16.7		71.4		1		1		16.7		66.7	
FAIRFAX CITY																
FALLS CHURCH CITY																
MANASSAS CITY	1			1	20.0			28.6	1	1			20.0	27.8		
MANASSAS PARK CITY																
PLANNING DISTRICT 9	2			2	22.2			24.7	2		2		22.2		90.9	
CULPEPER COUNTY	2			2	60.6			62.5	2		2		60.6		200.0	
FAUQUIER COUNTY																
MADISON COUNTY																
ORANGE COUNTY																
RAPPAHANNOCK COUNTY																
PLANNING DISTRICT 10	2		1	1	17.9		50.0	10.9	2	1	1		17.9	13.9	38.5	
ALBEMARLE COUNTY																
FLUVANNA COUNTY	1		1		83.3		500.0		1		1		83.3		250.0	
GREENE COUNTY	1			1	100.0			125.0	1	1			100.0	100.0		
LOUISA COUNTY																
NELSON COUNTY																
CHARLOTTESVILLE CITY																
PLANNING DISTRICT 11	4			4	22.7			28.8	4	2	2		22.7	17.1	35.7	
AMHERST COUNTY																
APPOMATTOX COUNTY																
BEDFORD COUNTY																
CAMPBELL COUNTY	1			1	27.8			34.5	1	1			27.8	38.5		
BEDFORD CITY	2			2	2000.0			2000.0	2	1	1		2000.0	1000.0		
LYNCHBURG CITY	1			1	15.2			19.2	1		1		15.2		27.0	

NOTE: AS OF JULY 1, 2013, BEDFORD CITY WAS DISINCORPORATED AND MERGED INTO BEDFORD COUNTY. NUMBERS IN BEDFORD CITY REFLECT THE FIRST 6 MONTHS OF THE YEAR.

[continued]

TABLE 2
RESIDENT TEENAGE TOTAL INFANT DEATHS BY AGE OF MOTHER AND RACE OF INFANT WITH RATES PER 1,000 LIVE BIRTHS TO MOTHERS AGES 10-19 BY PLANNING DISTRICT AND CITY OR COUNTY
VIRGINIA, 2013

PLANNING DISTRICT AND CITY / COUNTY	RESIDENT TEENAGE TOTAL INFANT DEATHS BY AGE OF MOTHER								RESIDENT TEENAGE TOTAL INFANT DEATHS BY RACE OF INFANT							
	NUMBER OF TEENAGE INFANT DEATHS				RATES PER 1,000 LIVE BIRTHS				NUMBER OF TEENAGE INFANT DEATHS				RATES PER 1,000 LIVE BIRTHS			
	TOTAL	10-14	15-17	18-19	TOTAL	10-14	15-17	18-19	TOTAL	WHITE	BLACK	OTHER	TOTAL	WHITE	BLACK	OTHER
COMMONWEALTH OF VIRGINIA	52		11	41	9.8		9.1	10.1	52	31	20	1	9.8	11.1	10.6	1.6
PLANNING DISTRICT 12	2			2	9.0			11.6	2	1	1		9.0	7.5	13.5	
FRANKLIN COUNTY																
HENRY COUNTY	2			2	38.5			51.3	2	1	1		38.5	23.3	142.9	
PATRICK COUNTY																
PITTSYLVANIA COUNTY																
DANVILLE CITY																
MARTINSVILLE CITY																
PLANNING DISTRICT 13																
BRUNSWICK COUNTY																
HALIFAX COUNTY																
MECKLENBURG COUNTY																
PLANNING DISTRICT 14	1			1	15.4			20.4	1		1		15.4		47.6	
AMELIA COUNTY																
BUCKINGHAM COUNTY																
CHARLOTTE COUNTY																
CUMBERLAND COUNTY																
LUNENBURG COUNTY																
NOTTOWAY COUNTY	1			1	71.4			100.0	1		1		71.4		166.7	
PRINCE EDWARD COUNTY																
PLANNING DISTRICT 15	7		3	4	10.5		17.6	8.1	7	2	5		10.5	8.8	13.2	
CHARLES CITY COUNTY																
CHESTERFIELD COUNTY	4		1	3	25.0		22.2	26.3	4	2	2		25.0	24.1	37.7	
GOOCHLAND COUNTY																
HANOVER COUNTY																
HENRICO COUNTY	2		2		12.8		60.6		2		2		12.8		23.3	
NEW KENT COUNTY																
POWHATAN COUNTY																
RICHMOND CITY	1			1	3.6			5.1	1		1		3.6		4.4	
PLANNING DISTRICT 16	1			1	4.5			5.9	1		1		4.5		20.0	
CAROLINE COUNTY																
KING GEORGE COUNTY																
SPOTSYLVANIA COUNTY	1			1	10.6			13.5	1		1		10.6		47.6	
STAFFORD COUNTY																
FREDERICKSBURG CITY																
PLANNING DISTRICT 17																
LANCASTER COUNTY																
NORTHUMBERLAND COUNTY																
RICHMOND COUNTY																
WESTMORELAND COUNTY																
PLANNING DISTRICT 18																
ESSEX COUNTY																
GLOUCESTER COUNTY																
KING AND QUEEN COUNTY																
KING WILLIAM COUNTY																
MATHEWS COUNTY																
MIDDLESEX COUNTY																
PLANNING DISTRICT 19	1			1	4.9			6.9	1	1			4.9	15.2		
DINWIDDIE COUNTY																
GREENSVILLE COUNTY																
PRINCE GEORGE COUNTY																
SURRY COUNTY																
SUSSEX COUNTY																
COLONIAL HEIGHTS CITY	1			1	52.6			76.9	1	1			52.6	83.3		
EMPORIA CITY																
HOPEWELL CITY																
PETERSBURG CITY																
PLANNING DISTRICT 20	6		2	4	6.8		10.2	5.9	6	4	2		6.8	15.6	3.7	
ISLE OF WIGHT COUNTY																
SOUTHAMPTON COUNTY																
CHESAPEAKE CITY	1		1		7.6		37.0		1	1			7.6	23.8		
FRANKLIN CITY																
NORFOLK CITY	2			2	7.2			9.8	2		2		7.2		10.1	
PORTSMOUTH CITY																
SUFFOLK CITY																
VIRGINIA BEACH CITY	3		1	2	12.2		23.8	9.9	3	3			12.2	26.1		
PLANNING DISTRICT 21	6		1	5	15.3		12.5	16.1	6	3	3		15.3	26.8	12.7	
JAMES CITY COUNTY																
YORK COUNTY	1			1	58.8			76.9	1	1			58.8	142.9		
HAMPTON CITY	3			3	24.6			30.6	3	2	1		24.6	58.8	12.2	
NEWPORT NEWS CITY	2		1	1	9.6		25.0	6.0	2		2		9.6		15.3	
POQUOSON CITY																
WILLIAMSBURG CITY																
PLANNING DISTRICT 22																
ACCOMACK COUNTY																
NORTHAMPTON COUNTY																
PLANNING DISTRICT 23	12		3	9	9.4		10.8	9.1	12	7	5		9.4	19.0	6.4	
UNKNOWN VA CITY OR COUNTY																

NOTE: PLANNING DISTRICT 23, THE HAMPTON ROADS PLANNING DISTRICT, IS THE AGGREGATE OF PLANNING DISTRICTS 20 AND 21.

TABLE 3
RESIDENT TEENAGE NON-MARITAL INFANT DEATHS BY AGE OF MOTHER AND RACE OF INFANT WITH PERCENTS NON-MARITAL INFANT DEATHS OF TOTAL INFANT DEATHS BY PLANNING DISTRICT AND CITY OR COUNTY
VIRGINIA, 2013

PLANNING DISTRICT AND CITY / COUNTY	RESIDENT TEENAGE NON-MARITAL INFANT DEATHS BY AGE OF MOTHER								RESIDENT TEENAGE NON-MARITAL INFANT DEATHS BY RACE OF INFANT							
	TOTAL NON-MARITAL INFANT DEATHS				PERCENTS NON-MARITAL				TOTAL NON-MARITAL INFANT DEATHS				PERCENTS NON-MARITAL			
	TOTAL	10-14	15-17	18-19	TOTAL	10-14	15-17	18-19	TOTAL	WHITE	BLACK	OTHER	TOTAL	WHITE	BLACK	OTHER
COMMONWEALTH OF VIRGINIA	49		11	38	94.2		100.0	92.7	49	28	20	1	94.2	90.3	100.0	100.0
PLANNING DISTRICT 1	3			3	75.0			75.0	3	3			75.0	75.0		
LEE COUNTY	1			1	100.0			100.0	1	1			100.0	100.0		
SCOTT COUNTY	1			1	100.0			100.0	1	1			100.0	100.0		
WISE COUNTY	1			1	50.0			50.0	1	1			50.0	50.0		
NORTON CITY																
PLANNING DISTRICT 2																
BUCHANAN COUNTY																
DICKENSON COUNTY																
RUSSELL COUNTY																
TAZEWELL COUNTY																
PLANNING DISTRICT 3	1			1	100.0			100.0	1	1			100.0	100.0		
BLAND COUNTY																
CARROLL COUNTY	1			1	100.0			100.0	1	1			100.0	100.0		
GRAYSON COUNTY																
SMYTH COUNTY																
WASHINGTON COUNTY																
WYTHE COUNTY																
BRISTOL CITY																
GALAX CITY																
PLANNING DISTRICT 4																
FLOYD COUNTY																
GILES COUNTY																
MONTGOMERY COUNTY																
PULASKI COUNTY																
RADFORD CITY																
PLANNING DISTRICT 5	2		1	1	100.0		100.0	100.0	2	2			100.0	100.0		
ALLEGHANY COUNTY																
BOTETOURT COUNTY	1			1	100.0			100.0	1	1			100.0	100.0		
CRAIG COUNTY																
ROANOKE COUNTY																
COVINGTON CITY																
ROANOKE CITY																
SALEM CITY	1		1		100.0		100.0		1	1			100.0	100.0		
PLANNING DISTRICT 6	1			1	100.0			100.0	1	1			100.0	100.0		
AUGUSTA COUNTY																
BATH COUNTY																
HIGHLAND COUNTY																
ROCKBRIDGE COUNTY	1			1	100.0			100.0	1	1			100.0	100.0		
ROCKINGHAM COUNTY																
BUENA VISTA CITY																
HARRISONBURG CITY																
LEXINGTON CITY																
STAUNTON CITY																
WAYNESBORO CITY																
PLANNING DISTRICT 7	2			2	100.0			100.0	2	2			100.0	100.0		
CLARKE COUNTY																
FREDERICK COUNTY	1			1	100.0			100.0	1	1			100.0	100.0		
PAGE COUNTY																
SHENANDOAH COUNTY																
WARREN COUNTY																
WINCHESTER CITY	1			1	100.0			100.0	1	1			100.0	100.0		
PLANNING DISTRICT 8	10		3	7	100.0		100.0	100.0	10	7	2	1	100.0	100.0	100.0	100.0
ARLINGTON COUNTY	1			1	100.0			100.0	1	1			100.0	100.0		
FAIRFAX COUNTY	2		1	1	100.0		100.0	100.0	2	1	1		100.0	100.0	100.0	
LOUDOUN COUNTY	5		1	4	100.0		100.0	100.0	5	4		1	100.0	100.0		100.0
PRINCE WILLIAM COUNTY																
ALEXANDRIA CITY	1		1		100.0		100.0		1		1		100.0		100.0	
FAIRFAX CITY																
FALLS CHURCH CITY																
MANASSAS CITY	1			1	100.0			100.0	1	1			100.0	100.0		
MANASSAS PARK CITY																
PLANNING DISTRICT 9	2			2	100.0			100.0	2		2		100.0		100.0	
CULPEPER COUNTY	2			2	100.0			100.0	2		2		100.0		100.0	
FAUQUIER COUNTY																
MADISON COUNTY																
ORANGE COUNTY																
RAPPAHANNOCK COUNTY																
PLANNING DISTRICT 10	2		1	1	100.0		100.0	100.0	2	1	1		100.0	100.0	100.0	
ALBEMARLE COUNTY																
FLUVANNA COUNTY	1		1		100.0		100.0		1		1		100.0		100.0	
GREENE COUNTY	1			1	100.0			100.0	1	1			100.0	100.0		
LOUISA COUNTY																
NELSON COUNTY																
CHARLOTTESVILLE CITY																
PLANNING DISTRICT 11	3			3	75.0			75.0	3	1	2		75.0	50.0	100.0	
AMHERST COUNTY																
APPOMATTOX COUNTY																
BEDFORD COUNTY																
CAMPBELL COUNTY	1			1	100.0			100.0	1	1			100.0	100.0		
BEDFORD CITY	1			1	50.0			50.0	1		1		50.0		100.0	
LYNCHBURG CITY	1			1	100.0			100.0	1		1		100.0		100.0	

NOTE: AS OF JULY 1, 2013, BEDFORD CITY WAS DISINCORPORATED AND MERGED INTO BEDFORD COUNTY. NUMBERS IN BEDFORD CITY REFLECT THE FIRST 6 MONTHS OF THE YEAR.

[continued]

TABLE 3
RESIDENT TEENAGE NON-MARITAL INFANT DEATHS BY AGE OF MOTHER AND RACE OF INFANT WITH PERCENTS NON-MARITAL INFANT DEATHS OF TOTAL INFANT DEATHS BY PLANNING DISTRICT AND CITY OR COUNTY
VIRGINIA, 2013

PLANNING DISTRICT AND CITY / COUNTY	RESIDENT TEENAGE NON-MARITAL INFANT DEATHS BY AGE OF MOTHER								RESIDENT TEENAGE NON-MARITAL INFANT DEATHS BY RACE OF INFANT							
	TOTAL NON-MARITAL INFANT DEATHS				PERCENTS NON-MARITAL				TOTAL NON-MARITAL INFANT DEATHS				PERCENTS NON-MARITAL			
	TOTAL	10-14	15-17	18-19	TOTAL	10-14	15-17	18-19	TOTAL	WHITE	BLACK	OTHER	TOTAL	WHITE	BLACK	OTHER
COMMONWEALTH OF VIRGINIA	49		11	38	94.2		100.0	92.7	49	28	20	1	94.2	90.3	100.0	100.0
PLANNING DISTRICT 12	2			2	100.0			100.0	2	1	1		100.0	100.0	100.0	
FRANKLIN COUNTY																
HENRY COUNTY	2			2	100.0			100.0	2	1	1		100.0	100.0	100.0	
PATRICK COUNTY																
PITTSYLVANIA COUNTY																
DANVILLE CITY																
MARTINSVILLE CITY																
PLANNING DISTRICT 13																
BRUNSWICK COUNTY																
HALIFAX COUNTY																
MECKLENBURG COUNTY																
PLANNING DISTRICT 14	1			1	100.0			100.0	1		1		100.0		100.0	
AMELIA COUNTY																
BUCKINGHAM COUNTY																
CHARLOTTE COUNTY																
CUMBERLAND COUNTY																
LUNENBURG COUNTY																
NOTTOWAY COUNTY	1			1	100.0			100.0	1		1		100.0		100.0	
PRINCE EDWARD COUNTY																
PLANNING DISTRICT 15	7		3	4	100.0		100.0	100.0	7	2	5		100.0	100.0	100.0	
CHARLES CITY COUNTY																
CHESTERFIELD COUNTY	4		1	3	100.0		100.0	100.0	4	2	2		100.0	100.0	100.0	
GOOCHLAND COUNTY																
HANOVER COUNTY																
HENRICO COUNTY	2		2		100.0		100.0		2		2		100.0		100.0	
NEW KENT COUNTY																
POWHATAN COUNTY																
RICHMOND CITY	1			1	100.0			100.0	1		1		100.0		100.0	
PLANNING DISTRICT 16	1			1	100.0			100.0	1		1		100.0		100.0	
CAROLINE COUNTY																
KING GEORGE COUNTY																
SPOTSYLVANIA COUNTY	1			1	100.0			100.0	1		1		100.0		100.0	
STAFFORD COUNTY																
FREDERICKSBURG CITY																
PLANNING DISTRICT 17																
LANCASTER COUNTY																
NORTHUMBERLAND COUNTY																
RICHMOND COUNTY																
WESTMORELAND COUNTY																
PLANNING DISTRICT 18																
ESSEX COUNTY																
GLOUCESTER COUNTY																
KING AND QUEEN COUNTY																
KING WILLIAM COUNTY																
MATHEWS COUNTY																
MIDDLESEX COUNTY																
PLANNING DISTRICT 19	1			1	100.0			100.0	1	1			100.0	100.0		
DINWIDDIE COUNTY																
GREENSVILLE COUNTY																
PRINCE GEORGE COUNTY																
SURRY COUNTY																
SUSSEX COUNTY																
COLONIAL HEIGHTS CITY	1			1	100.0			100.0	1	1			100.0	100.0		
EMPORIA CITY																
HOPEWELL CITY																
PETERSBURG CITY																
PLANNING DISTRICT 20	5		2	3	83.3		100.0	75.0	5	3	2		83.3	75.0	100.0	
ISLE OF WIGHT COUNTY																
SOUTHAMPTON COUNTY																
CHESAPEAKE CITY	1		1		100.0		100.0		1	1			100.0	100.0		
FRANKLIN CITY																
NORFOLK CITY	2			2	100.0			100.0	2		2		100.0		100.0	
PORTSMOUTH CITY																
SUFFOLK CITY																
VIRGINIA BEACH CITY	2		1	1	66.7		100.0	50.0	2	2			66.7	66.7		
PLANNING DISTRICT 21	6		1	5	100.0		100.0	100.0	6	3	3		100.0	100.0	100.0	
JAMES CITY COUNTY																
YORK COUNTY	1			1	100.0			100.0	1	1			100.0	100.0		
HAMPTON CITY	3			3	100.0			100.0	3	2	1		100.0	100.0	100.0	
NEWPORT NEWS CITY	2		1	1	100.0		100.0	100.0	2		2		100.0		100.0	
POQUOSON CITY																
WILLIAMSBURG CITY																
PLANNING DISTRICT 22																
ACCOMACK COUNTY																
NORTHAMPTON COUNTY																
PLANNING DISTRICT 23	11		3	8	91.7		100.0	88.9	11	6	5		91.7	85.7	100.0	
UNKNOWN VA CITY OR COUNTY																

NOTE: PLANNING DISTRICT 23, THE HAMPTON ROADS PLANNING DISTRICT, IS THE AGGREGATE OF PLANNING DISTRICTS 20 AND 21.

TABLE 4
RESIDENT TEENAGE INFANT DEATHS BY AGE OF MOTHER AT BIRTH AND RACE OF INFANT AT DEATH
BY PLANNING DISTRICT AND CITY OR COUNTY
VIRGINIA, 2013

PLANNING DISTRICT AND CITY/COUNTY	RACE	TEENAGE INFANT DEATHS	AGE OF MOTHER									
			AGE 10	AGE 11	AGE 12	AGE 13	AGE 14	AGE 15	AGE 16	AGE 17	AGE 18	AGE 19
COMMONWEALTH OF VIRGINIA	TOTAL	52							3	8	13	28
	WHITE	31							1	3	10	17
	BLACK	20							1	5	3	11
	OTHER	1							1			
PLANNING DISTRICT 1	TOTAL	4									1	3
	WHITE	4									1	3
	BLACK											
	OTHER											
LEE COUNTY	TOTAL	1										1
	WHITE	1										1
	BLACK											
	OTHER											
SCOTT COUNTY	TOTAL	1										1
	WHITE	1										1
	BLACK											
	OTHER											
WISE COUNTY	TOTAL	2									1	1
	WHITE	2									1	1
	BLACK											
	OTHER											
NORTON CITY	TOTAL											
	WHITE											
	BLACK											
	OTHER											
PLANNING DISTRICT 2	TOTAL											
	WHITE											
	BLACK											
	OTHER											
BUCHANAN COUNTY	TOTAL											
	WHITE											
	BLACK											
	OTHER											
DICKENSON COUNTY	TOTAL											
	WHITE											
	BLACK											
	OTHER											
RUSSELL COUNTY	TOTAL											
	WHITE											
	BLACK											
	OTHER											
TAZEWELL COUNTY	TOTAL											
	WHITE											
	BLACK											
	OTHER											
PLANNING DISTRICT 3	TOTAL	1										1
	WHITE	1										1
	BLACK											
	OTHER											
BLAND COUNTY	TOTAL											
	WHITE											
	BLACK											
	OTHER											
CARROLL COUNTY	TOTAL	1										1
	WHITE	1										1
	BLACK											
	OTHER											
GRAYSON COUNTY	TOTAL											
	WHITE											
	BLACK											
	OTHER											
SMYTH COUNTY	TOTAL											
	WHITE											
	BLACK											
	OTHER											
WASHINGTON COUNTY	TOTAL											
	WHITE											
	BLACK											
	OTHER											
WYTHE COUNTY	TOTAL											
	WHITE											
	BLACK											
	OTHER											
BRISTOL CITY	TOTAL											
	WHITE											
	BLACK											
	OTHER											
GALAX CITY	TOTAL											
	WHITE											
	BLACK											
	OTHER											
PLANNING DISTRICT 4	TOTAL											
	WHITE											
	BLACK											
	OTHER											

TABLE 4
RESIDENT TEENAGE INFANT DEATHS BY AGE OF MOTHER AT BIRTH AND RACE OF INFANT AT DEATH
BY PLANNING DISTRICT AND CITY OR COUNTY
VIRGINIA, 2013

PLANNING DISTRICT AND CITY/COUNTY	RACE	TEENAGE INFANT DEATHS	AGE OF MOTHER									
			AGE 10	AGE 11	AGE 12	AGE 13	AGE 14	AGE 15	AGE 16	AGE 17	AGE 18	AGE 19
COMMONWEALTH OF VIRGINIA	TOTAL	52							3	8	13	28
	WHITE	31							1	3	10	17
	BLACK	20							1	5	3	11
	OTHER	1							1			
FLOYD COUNTY	TOTAL											
	WHITE											
	BLACK											
	OTHER											
GILES COUNTY	TOTAL											
	WHITE											
	BLACK											
	OTHER											
MONTGOMERY COUNTY	TOTAL											
	WHITE											
	BLACK											
	OTHER											
PULASKI COUNTY	TOTAL											
	WHITE											
	BLACK											
	OTHER											
RADFORD CITY	TOTAL											
	WHITE											
	BLACK											
	OTHER											
PLANNING DISTRICT 5	TOTAL	2								1		1
	WHITE	2								1		1
	BLACK											
	OTHER											
ALLEGHANY COUNTY	TOTAL											
	WHITE											
	BLACK											
	OTHER											
BOTETOURT COUNTY	TOTAL	1										1
	WHITE	1										1
	BLACK											
	OTHER											
CRAIG COUNTY	TOTAL											
	WHITE											
	BLACK											
	OTHER											
ROANOKE COUNTY	TOTAL											
	WHITE											
	BLACK											
	OTHER											
COVINGTON CITY	TOTAL											
	WHITE											
	BLACK											
	OTHER											
ROANOKE CITY	TOTAL											
	WHITE											
	BLACK											
	OTHER											
SALEM CITY	TOTAL	1								1		
	WHITE	1								1		
	BLACK											
	OTHER											
PLANNING DISTRICT 6	TOTAL	1										1
	WHITE	1										1
	BLACK											
	OTHER											
AUGUSTA COUNTY	TOTAL											
	WHITE											
	BLACK											
	OTHER											
BATH COUNTY	TOTAL											
	WHITE											
	BLACK											
	OTHER											
HIGHLAND COUNTY	TOTAL											
	WHITE											
	BLACK											
	OTHER											
ROCKBRIDGE COUNTY	TOTAL	1										1
	WHITE	1										1
	BLACK											
	OTHER											
ROCKINGHAM COUNTY	TOTAL											
	WHITE											
	BLACK											
	OTHER											
BUENA VISTA CITY	TOTAL											
	WHITE											
	BLACK											
	OTHER											

TABLE 4
RESIDENT TEENAGE INFANT DEATHS BY AGE OF MOTHER AT BIRTH AND RACE OF INFANT AT DEATH
BY PLANNING DISTRICT AND CITY OR COUNTY
VIRGINIA, 2013

PLANNING DISTRICT AND CITY/COUNTY	RACE	TEENAGE INFANT DEATHS	AGE OF MOTHER									
			AGE 10	AGE 11	AGE 12	AGE 13	AGE 14	AGE 15	AGE 16	AGE 17	AGE 18	AGE 19
COMMONWEALTH OF VIRGINIA	TOTAL	52							3	8	13	28
	WHITE	31							1	3	10	17
	BLACK	20							1	5	3	11
	OTHER	1							1			
HARRISONBURG CITY	TOTAL											
	WHITE											
	BLACK											
	OTHER											
LEXINGTON CITY	TOTAL											
	WHITE											
	BLACK											
	OTHER											
STAUNTON CITY	TOTAL											
	WHITE											
	BLACK											
	OTHER											
WAYNESBORO CITY	TOTAL											
	WHITE											
	BLACK											
	OTHER											
PLANNING DISTRICT 7	TOTAL	2									1	1
	WHITE	2									1	1
	BLACK											
	OTHER											
CLARKE COUNTY	TOTAL											
	WHITE											
	BLACK											
	OTHER											
FREDERICK COUNTY	TOTAL	1									1	
	WHITE	1									1	
	BLACK											
	OTHER											
PAGE COUNTY	TOTAL											
	WHITE											
	BLACK											
	OTHER											
SHENANDOAH COUNTY	TOTAL											
	WHITE											
	BLACK											
	OTHER											
WARREN COUNTY	TOTAL											
	WHITE											
	BLACK											
	OTHER											
WINCHESTER CITY	TOTAL	1										1
	WHITE	1										1
	BLACK											
	OTHER											
PLANNING DISTRICT 8	TOTAL	10							2	1	4	3
	WHITE	7								1	4	2
	BLACK	2							1			1
	OTHER	1							1			
ARLINGTON COUNTY	TOTAL	1									1	
	WHITE	1									1	
	BLACK											
	OTHER											
FAIRFAX COUNTY	TOTAL	2								1		1
	WHITE	1								1		
	BLACK	1										1
	OTHER											
LOUDOUN COUNTY	TOTAL	5							1		2	2
	WHITE	4									2	2
	BLACK											
	OTHER	1							1			
PRINCE WILLIAM COUNTY	TOTAL											
	WHITE											
	BLACK											
	OTHER											
ALEXANDRIA CITY	TOTAL	1							1			
	WHITE											
	BLACK	1							1			
	OTHER											
FAIRFAX CITY	TOTAL											
	WHITE											
	BLACK											
	OTHER											
FALLS CHURCH CITY	TOTAL											
	WHITE											
	BLACK											
	OTHER											
MANASSAS CITY	TOTAL	1									1	
	WHITE	1									1	
	BLACK											
	OTHER											

TABLE 4
RESIDENT TEENAGE INFANT DEATHS BY AGE OF MOTHER AT BIRTH AND RACE OF INFANT AT DEATH
BY PLANNING DISTRICT AND CITY OR COUNTY
VIRGINIA, 2013

PLANNING DISTRICT AND CITY/COUNTY	RACE	TEENAGE INFANT DEATHS	AGE OF MOTHER									
			AGE 10	AGE 11	AGE 12	AGE 13	AGE 14	AGE 15	AGE 16	AGE 17	AGE 18	AGE 19
COMMONWEALTH OF VIRGINIA	TOTAL	52							3	8	13	28
	WHITE	31							1	3	10	17
	BLACK	20							1	5	3	11
	OTHER	1							1			
MANASSAS PARK CITY	TOTAL											
	WHITE											
	BLACK											
	OTHER											
PLANNING DISTRICT 9	TOTAL	2									1	1
	WHITE											
	BLACK	2									1	1
	OTHER											
CULPEPER COUNTY	TOTAL	2									1	1
	WHITE											
	BLACK	2									1	1
	OTHER											
FAUQUIER COUNTY	TOTAL											
	WHITE											
	BLACK											
	OTHER											
MADISON COUNTY	TOTAL											
	WHITE											
	BLACK											
	OTHER											
ORANGE COUNTY	TOTAL											
	WHITE											
	BLACK											
	OTHER											
RAPPAHANNOCK COUNTY	TOTAL											
	WHITE											
	BLACK											
	OTHER											
PLANNING DISTRICT 10	TOTAL	2								1	1	
	WHITE	1									1	
	BLACK	1								1		
	OTHER											
ALBEMARLE COUNTY	TOTAL											
	WHITE											
	BLACK											
	OTHER											
FLUVANNA COUNTY	TOTAL	1								1		
	WHITE											
	BLACK	1								1		
	OTHER											
GREENE COUNTY	TOTAL	1									1	
	WHITE	1									1	
	BLACK											
	OTHER											
LOUISA COUNTY	TOTAL											
	WHITE											
	BLACK											
	OTHER											
NELSON COUNTY	TOTAL											
	WHITE											
	BLACK											
	OTHER											
CHARLOTTESVILLE CITY	TOTAL											
	WHITE											
	BLACK											
	OTHER											
PLANNING DISTRICT 11	TOTAL	4									1	3
	WHITE	2										2
	BLACK	2									1	1
	OTHER											
AMHERST COUNTY	TOTAL											
	WHITE											
	BLACK											
	OTHER											
APPOMATTOX COUNTY	TOTAL											
	WHITE											
	BLACK											
	OTHER											
BEDFORD COUNTY	TOTAL											
	WHITE											
	BLACK											
	OTHER											
CAMPBELL COUNTY	TOTAL	1										1
	WHITE	1										1
	BLACK											
	OTHER											
BEDFORD CITY	TOTAL	2										2
	WHITE	1										1
	BLACK	1										1
	OTHER											

TABLE 4
RESIDENT TEENAGE INFANT DEATHS BY AGE OF MOTHER AT BIRTH AND RACE OF INFANT AT DEATH
BY PLANNING DISTRICT AND CITY OR COUNTY
VIRGINIA, 2013

PLANNING DISTRICT AND CITY/COUNTY	RACE	TEENAGE INFANT DEATHS	AGE OF MOTHER									
			AGE 10	AGE 11	AGE 12	AGE 13	AGE 14	AGE 15	AGE 16	AGE 17	AGE 18	AGE 19
COMMONWEALTH OF VIRGINIA	TOTAL	52							3	8	13	28
	WHITE	31							1	3	10	17
	BLACK	20							1	5	3	11
	OTHER	1							1			
LYNCHBURG CITY	TOTAL	1									1	
	WHITE											
	BLACK	1									1	
	OTHER											
PLANNING DISTRICT 12	TOTAL	2									1	1
	WHITE	1									1	
	BLACK	1										1
	OTHER											
FRANKLIN COUNTY	TOTAL											
	WHITE											
	BLACK											
	OTHER											
HENRY COUNTY	TOTAL	2									1	1
	WHITE	1									1	
	BLACK	1										1
	OTHER											
PATRICK COUNTY	TOTAL											
	WHITE											
	BLACK											
	OTHER											
PITTSYLVANIA COUNTY	TOTAL											
	WHITE											
	BLACK											
	OTHER											
DANVILLE CITY	TOTAL											
	WHITE											
	BLACK											
	OTHER											
MARTINSVILLE CITY	TOTAL											
	WHITE											
	BLACK											
	OTHER											
PLANNING DISTRICT 13	TOTAL											
	WHITE											
	BLACK											
	OTHER											
BRUNSWICK COUNTY	TOTAL											
	WHITE											
	BLACK											
	OTHER											
HALIFAX COUNTY	TOTAL											
	WHITE											
	BLACK											
	OTHER											
MECKLENBURG COUNTY	TOTAL											
	WHITE											
	BLACK											
	OTHER											
PLANNING DISTRICT 14	TOTAL	1										1
	WHITE											
	BLACK	1										1
	OTHER											
AMELIA COUNTY	TOTAL											
	WHITE											
	BLACK											
	OTHER											
BUCKINGHAM COUNTY	TOTAL											
	WHITE											
	BLACK											
	OTHER											
CHARLOTTE COUNTY	TOTAL											
	WHITE											
	BLACK											
	OTHER											
CUMBERLAND COUNTY	TOTAL											
	WHITE											
	BLACK											
	OTHER											
LUNENBURG COUNTY	TOTAL											
	WHITE											
	BLACK											
	OTHER											
NOTTOWAY COUNTY	TOTAL	1										1
	WHITE											
	BLACK	1										1
	OTHER											
PRINCE EDWARD COUNTY	TOTAL											
	WHITE											
	BLACK											
	OTHER											

TABLE 4
RESIDENT TEENAGE INFANT DEATHS BY AGE OF MOTHER AT BIRTH AND RACE OF INFANT AT DEATH
BY PLANNING DISTRICT AND CITY OR COUNTY
VIRGINIA, 2013

PLANNING DISTRICT AND CITY/COUNTY	RACE	TEENAGE INFANT DEATHS	AGE OF MOTHER									
			AGE 10	AGE 11	AGE 12	AGE 13	AGE 14	AGE 15	AGE 16	AGE 17	AGE 18	AGE 19
COMMONWEALTH OF VIRGINIA	TOTAL	52							3	8	13	28
	WHITE	31							1	3	10	17
	BLACK	20							1	5	3	11
	OTHER	1							1			
PLANNING DISTRICT 15	TOTAL	7								3	3	1
	WHITE	2									2	
	BLACK	5								3	1	1
	OTHER											
CHARLES CITY COUNTY	TOTAL											
	WHITE											
	BLACK											
	OTHER											
CHESTERFIELD COUNTY	TOTAL	4								1	2	1
	WHITE	2									2	
	BLACK	2								1		1
	OTHER											
GOOCHLAND COUNTY	TOTAL											
	WHITE											
	BLACK											
	OTHER											
HANOVER COUNTY	TOTAL											
	WHITE											
	BLACK											
	OTHER											
HENRICO COUNTY	TOTAL	2								2		
	WHITE											
	BLACK	2								2		
	OTHER											
NEW KENT COUNTY	TOTAL											
	WHITE											
	BLACK											
	OTHER											
POWHATAN COUNTY	TOTAL											
	WHITE											
	BLACK											
	OTHER											
RICHMOND CITY	TOTAL	1									1	
	WHITE											
	BLACK	1									1	
	OTHER											
PLANNING DISTRICT 16	TOTAL	1										1
	WHITE											
	BLACK	1										1
	OTHER											
CAROLINE COUNTY	TOTAL											
	WHITE											
	BLACK											
	OTHER											
KING GEORGE COUNTY	TOTAL											
	WHITE											
	BLACK											
	OTHER											
SPOTSYLVANIA COUNTY	TOTAL	1										1
	WHITE											
	BLACK	1										1
	OTHER											
STAFFORD COUNTY	TOTAL											
	WHITE											
	BLACK											
	OTHER											
FREDERICKSBURG CITY	TOTAL											
	WHITE											
	BLACK											
	OTHER											
PLANNING DISTRICT 17	TOTAL											
	WHITE											
	BLACK											
	OTHER											
LANCASTER COUNTY	TOTAL											
	WHITE											
	BLACK											
	OTHER											
NORTHUMBERLAND COUNTY	TOTAL											
	WHITE											
	BLACK											
	OTHER											
RICHMOND COUNTY	TOTAL											
	WHITE											
	BLACK											
	OTHER											
WESTMORELAND COUNTY	TOTAL											
	WHITE											
	BLACK											
	OTHER											

TABLE 4
RESIDENT TEENAGE INFANT DEATHS BY AGE OF MOTHER AT BIRTH AND RACE OF INFANT AT DEATH
BY PLANNING DISTRICT AND CITY OR COUNTY
VIRGINIA, 2013

PLANNING DISTRICT AND CITY/COUNTY	RACE	TEENAGE INFANT DEATHS	AGE OF MOTHER									
			AGE 10	AGE 11	AGE 12	AGE 13	AGE 14	AGE 15	AGE 16	AGE 17	AGE 18	AGE 19
COMMONWEALTH OF VIRGINIA	TOTAL	52							3	8	13	28
	WHITE	31							1	3	10	17
	BLACK	20							1	5	3	11
	OTHER	1							1			
PLANNING DISTRICT 18	TOTAL											
	WHITE											
	BLACK											
	OTHER											
ESSEX COUNTY	TOTAL											
	WHITE											
	BLACK											
	OTHER											
GLOUCESTER COUNTY	TOTAL											
	WHITE											
	BLACK											
	OTHER											
KING AND QUEEN COUNTY	TOTAL											
	WHITE											
	BLACK											
	OTHER											
KING WILLIAM COUNTY	TOTAL											
	WHITE											
	BLACK											
	OTHER											
MATHEWS COUNTY	TOTAL											
	WHITE											
	BLACK											
	OTHER											
MIDDLESEX COUNTY	TOTAL											
	WHITE											
	BLACK											
	OTHER											
PLANNING DISTRICT 19	TOTAL	1										1
	WHITE	1										1
	BLACK											
	OTHER											
DINWIDDIE COUNTY	TOTAL											
	WHITE											
	BLACK											
	OTHER											
GREENSVILLE COUNTY	TOTAL											
	WHITE											
	BLACK											
	OTHER											
PRINCE GEORGE COUNTY	TOTAL											
	WHITE											
	BLACK											
	OTHER											
SURRY COUNTY	TOTAL											
	WHITE											
	BLACK											
	OTHER											
SUSSEX COUNTY	TOTAL											
	WHITE											
	BLACK											
	OTHER											
COLONIAL HEIGHTS CITY	TOTAL	1										1
	WHITE	1										1
	BLACK											
	OTHER											
EMPORIA CITY	TOTAL											
	WHITE											
	BLACK											
	OTHER											
HOPEWELL CITY	TOTAL											
	WHITE											
	BLACK											
	OTHER											
PETERSBURG CITY	TOTAL											
	WHITE											
	BLACK											
	OTHER											
PLANNING DISTRICT 20	TOTAL	6							1	1		4
	WHITE	4							1	1		2
	BLACK	2										2
	OTHER											
ISLE OF WIGHT COUNTY	TOTAL											
	WHITE											
	BLACK											
	OTHER											
SOUTHAMPTON COUNTY	TOTAL											
	WHITE											
	BLACK											
	OTHER											

TABLE 4
RESIDENT TEENAGE INFANT DEATHS BY AGE OF MOTHER AT BIRTH AND RACE OF INFANT AT DEATH
BY PLANNING DISTRICT AND CITY OR COUNTY
VIRGINIA, 2013

PLANNING DISTRICT AND CITY/COUNTY	RACE	TEENAGE INFANT DEATHS	AGE OF MOTHER									
			AGE 10	AGE 11	AGE 12	AGE 13	AGE 14	AGE 15	AGE 16	AGE 17	AGE 18	AGE 19
COMMONWEALTH OF VIRGINIA	TOTAL	52							3	8	13	28
	WHITE	31							1	3	10	17
	BLACK	20							1	5	3	11
	OTHER	1							1			
CHESAPEAKE CITY	TOTAL	1							1			
	WHITE	1							1			
	BLACK											
	OTHER											
FRANKLIN CITY	TOTAL											
	WHITE											
	BLACK											
	OTHER											
NORFOLK CITY	TOTAL	2										2
	WHITE											
	BLACK	2										2
	OTHER											
PORTSMOUTH CITY	TOTAL											
	WHITE											
	BLACK											
	OTHER											
SUFFOLK CITY	TOTAL											
	WHITE											
	BLACK											
	OTHER											
VIRGINIA BEACH CITY	TOTAL	3								1		2
	WHITE	3								1		2
	BLACK											
	OTHER											
PLANNING DISTRICT 21	TOTAL	6								1		5
	WHITE	3										3
	BLACK	3								1		2
	OTHER											
JAMES CITY COUNTY	TOTAL											
	WHITE											
	BLACK											
	OTHER											
YORK COUNTY	TOTAL	1										1
	WHITE	1										1
	BLACK											
	OTHER											
HAMPTON CITY	TOTAL	3										3
	WHITE	2										2
	BLACK	1										1
	OTHER											
NEWPORT NEWS CITY	TOTAL	2								1		1
	WHITE											
	BLACK	2								1		1
	OTHER											
POQUOSON CITY	TOTAL											
	WHITE											
	BLACK											
	OTHER											
WILLIAMSBURG CITY	TOTAL											
	WHITE											
	BLACK											
	OTHER											
PLANNING DISTRICT 22	TOTAL											
	WHITE											
	BLACK											
	OTHER											
ACCOMACK COUNTY	TOTAL											
	WHITE											
	BLACK											
	OTHER											
NORTHAMPTON COUNTY	TOTAL											
	WHITE											
	BLACK											
	OTHER											
PLANNING DISTRICT 23	TOTAL	12							1	2		9
	WHITE	7							1	1		5
	BLACK	5								1		4
	OTHER											
UNKNOWN VA CITY OR COUNTY	TOTAL											
	WHITE											
	BLACK											
	OTHER											

TABLE 5
RESIDENT TEENAGE INFANT DEATHS BY MAJORITY AND MINORITY, BY HISPANIC ETHNICITY, AND BY RACE WITH MAJORITY AS WHITE NON-HISPANIC AND MINORITY AS WHITE HISPANICS AND NONWHITE RACES BY HEALTH DISTRICTS AND HEALTH SERVICE AREAS, MEDICAL EXAMINER DISTRICTS, HMO AND PERINATAL REGIONS, AND PLANNING DISTRICTS
VIRGINIA, 2013

HEALTH AREAS AND DISTRICTS, HMO AND PERINATAL REGIONS, AND PLANNING DISTRICTS	TEENAGE INFANT DEATHS BY MAJORITY AND MINORITY			TEENAGE INFANT DEATHS BY ETHNICITY			TEENAGE INFANT DEATHS BY RACE					
	TOTAL	MAJORITY	MINORITY	TOTAL	HISPANIC	NON-HISPANIC	TOTAL	WHITE	BLACK	ASIAN	NATIVE	OTHER
HEALTH DISTRICTS AND HEALTH SERVICE AREAS												
COMMONWEALTH OF VIRGINIA	52	23	29	52	9	43	52	31	20	1		
HEALTH SERVICE AREA I	8	4	4	8		8	8	4	4			
CENTRAL SHENANDOAH DISTRICT 6	1	1		1		1	1	1				
LORD FAIRFAX DISTRICT 7	2	2		2		2	2	2				
RAPPAHANNOCK DISTRICT 16	1		1	1		1	1		1			
RAPPAHANNOCK/RAPIDAN DISTRICT 9	2		2	2		2	2		2			
THOMAS JEFFERSON DISTRICT 10	2	1	1	2		2	2	1	1			
HEALTH SERVICE AREA II	10	1	9	10	7	3	10	7	2	1		
ALEXANDRIA CITY DISTRICT	1		1	1		1	1		1			
ARLINGTON COUNTY DISTRICT	1		1	1	1		1	1				
FAIRFAX HEALTH DISTRICT	2		2	2	2		2	1	1			
LOUDOUN COUNTY DISTRICT	5	1	4	5	3	2	5	4		1		
PRINCE WILLIAM HEALTH DISTRICT	1		1	1	1		1	1				
HEALTH SERVICE AREA III	13	9	4	13	1	12	13	10	3			
LENOWISCO DISTRICT 1	4	4		4		4	4	4				
CUMBERLAND PLATEAU DISTRICT 2												
MOUNT ROGERS DISTRICT 3	1	1		1		1	1	1				
NEW RIVER VALLEY DISTRICT 4												
ALLEGHANY HEALTH DISTRICT	2	1	1	2	1	1	2	2				
ROANOKE CITY DISTRICT												
CENTRAL VIRGINIA DISTRICT 11	4	2	2	4		4	4	2	2			
PITTSYLVANIA/DANVILLE DISTRICT												
WEST PIEDMONT HEALTH DISTRICT	2	1	1	2		2	2	1	1			
HEALTH SERVICE AREA IV	9	3	6	9		9	9	3	6			
CHESTERFIELD HEALTH DISTRICT	5	3	2	5		5	5	3	2			
CHICKAHOMINY HEALTH DISTRICT												
HENRICO COUNTY DISTRICT	2		2	2		2	2		2			
RICHMOND CITY DISTRICT	1		1	1		1	1		1			
CRATER HEALTH DISTRICT												
PIEDMONT DISTRICT 14	1		1	1		1	1		1			
SOUTHSIDE DISTRICT 13												
HEALTH SERVICE AREA V	12	6	6	12	1	11	12	7	5			
EASTERN SHORE DISTRICT 22												
THREE RIVERS HEALTH DISTRICT												
HAMPTON CITY DISTRICT	3	2	1	3		3	3	2	1			
PENINSULA HEALTH DISTRICT	3	1	2	3		3	3	1	2			
CHESAPEAKE CITY DISTRICT	1	1		1		1	1	1				
NORFOLK CITY DISTRICT	2		2	2		2	2		2			
PORTSMOUTH CITY DISTRICT												
VIRGINIA BEACH CITY DISTRICT	3	2	1	3	1	2	3	3				
WESTERN TIDEWATER DISTRICT												
NEWPORT NEWS CITY	2		2	2		2	2		2			
COLONIAL PENINSULA AREA	1	1		1		1	1	1				
UNKNOWN VA CITY OR COUNTY												
MEDICAL EXAMINER DISTRICTS, HEALTH MAINTENANCE ORGANIZATION REGIONS, AND PERINATAL REGIONS												
MED 1 - WESTERN VIRGINIA	14	10	4	14	1	13	14	11	3			
MED 2 - NORTHERN VIRGINIA	14	3	11	14	7	7	14	9	4	1		
MED 3 - CENTRAL VIRGINIA	12	4	8	12		12	12	4	8			
MED 4 - TIDEWATER VIRGINIA	12	6	6	12	1	11	12	7	5			
HMO 1 - SOUTHWEST VIRGINIA	4	4		4		4	4	4				
HMO 2 - ROANOKE AREA	10	6	4	10	1	9	10	7	3			
HMO 3 - BLUE RIDGE AREA	5	3	2	5		5	5	3	2			
HMO 4 - NORTHERN VIRGINIA	11	1	10	11	7	4	11	7	3	1		
HMO 5 - CENTRAL VIRGINIA	10	3	7	10		10	10	3	7			
HMO 6 - HAMPTON ROADS	12	6	6	12	1	11	12	7	5			
PER 1 - SOUTHWESTERN	9	7	2	9	1	8	9	8	1			
PER 2 - WEST CENTRAL	11	6	5	11		11	11	6	5			
PER 3 - EAST CENTRAL	10	3	7	10		10	10	3	7			
PER 4 - NORTHERN	10	1	9	10	7	3	10	7	2	1		
PER 5 - EASTERN	12	6	6	12	1	11	12	7	5			
PLANNING DISTRICTS NOT COTERMINOUS WITH HEALTH DISTRICTS												
ALLEGHANY/ROANOKE PLAN DISTRICT 5	2	1	1	2	1	1	2	2				
NORTHERN VIRGINIA PLAN DISTRICT 8	10	1	9	10	7	3	10	7	2	1		
WEST PIEDMONT PLANNING DISTRICT 12	2	1	1	2		2	2	1	1			
RICHMOND REGIONAL PLAN DISTRICT 15	7	2	5	7		7	7	2	5			
NORTHERN NECK PLANNING DISTRICT 17												
MIDDLE PENINSULA PLAN DISTRICT 18												
CRATER PLANNING DISTRICT 19	1	1		1		1	1	1				
SOUTHEASTERN VIRGINIA DISTRICT 20	6	3	3	6	1	5	6	4	2			
PENINSULA PLANNING DISTRICT 21	6	3	3	6		6	6	3	3			
HAMPTON ROADS PLAN DISTRICT 23	12	6	6	12	1	11	12	7	5			

NOTE: The Colonial Peninsula Area is the Aggregate of James City County, York County, Poquoson City, and Williamsburg City.

TABLE 6
RESIDENT TEENAGE MINORITY INFANT DEATHS BY RACE AND SEX BY HEALTH DISTRICTS AND HEALTH SERVICE AREAS, MEDICAL EXAMINER DISTRICTS, HMO AND PERINATAL REGIONS, AND PLANNING DISTRICTS
VIRGINIA, 2013

HEALTH AREAS AND DISTRICTS, HMO AND PERINATAL REGIONS, AND PLANNING DISTRICTS	TEENAGE TOTAL MINORITY INFANT DEATHS			TEENAGE WHITE RACE HISPANIC INFANT DEATHS			TEENAGE NONWHITE RACES HISPANIC INFANT DEATHS			TEENAGE NONWHITE RACES NON-HISPANIC INFANT DEATHS		
	TOTAL	MALE	FEMALE	TOTAL	MALE	FEMALE	TOTAL	MALE	FEMALE	TOTAL	MALE	FEMALE
HEALTH DISTRICTS AND HEALTH SERVICE AREAS												
COMMONWEALTH OF VIRGINIA	29	15	14	8	6	2	1	1		20	8	12
HEALTH SERVICE AREA I	4	1	3							4	1	3
CENTRAL SHENANDOAH DISTRICT 6												
LORD FAIRFAX DISTRICT 7												
RAPPAHANNOCK DISTRICT 16	1	1								1	1	
RAPPAHANNOCK/RAPIDAN DISTRICT 9	2		2							2		2
THOMAS JEFFERSON DISTRICT 10	1		1							1		1
HEALTH SERVICE AREA II	9	6	3	6	5	1	1	1		2		2
ALEXANDRIA CITY DISTRICT	1		1							1		1
ARLINGTON COUNTY DISTRICT	1		1	1		1						
FAIRFAX HEALTH DISTRICT	2	2		1	1		1	1				
LOUDOUN COUNTY DISTRICT	4	3	1	3	3					1		1
PRINCE WILLIAM HEALTH DISTRICT	1	1		1	1							
HEALTH SERVICE AREA III	4	1	3	1		1				3	1	2
LENOWISCO DISTRICT 1												
CUMBERLAND PLATEAU DISTRICT 2												
MOUNT ROGERS DISTRICT 3												
NEW RIVER VALLEY DISTRICT 4												
ALLEGHANY HEALTH DISTRICT	1		1	1		1						
ROANOKE CITY DISTRICT												
CENTRAL VIRGINIA DISTRICT 11	2	1	1							2	1	1
PITTSYLVANIA/DANVILLE DISTRICT												
WEST PIEDMONT HEALTH DISTRICT	1		1							1		1
HEALTH SERVICE AREA IV	6	4	2							6	4	2
CHESTERFIELD HEALTH DISTRICT	2	1	1							2	1	1
CHICKAHOMINY HEALTH DISTRICT												
HENRICO COUNTY DISTRICT	2	1	1							2	1	1
RICHMOND CITY DISTRICT	1	1								1	1	
CRATER HEALTH DISTRICT												
PIEDMONT DISTRICT 14	1	1								1	1	
SOUTHSIDE DISTRICT 13												
HEALTH SERVICE AREA V	6	3	3	1	1					5	2	3
EASTERN SHORE DISTRICT 22												
THREE RIVERS HEALTH DISTRICT												
HAMPTON CITY DISTRICT	1		1							1		1
PENINSULA HEALTH DISTRICT	2	1	1							2	1	1
CHESAPEAKE CITY DISTRICT												
NORFOLK CITY DISTRICT	2	1	1							2	1	1
PORTSMOUTH CITY DISTRICT												
VIRGINIA BEACH CITY DISTRICT	1	1		1	1							
WESTERN TIDEWATER DISTRICT												
NEWPORT NEWS CITY	2	1	1							2	1	1
COLONIAL PENINSULA AREA												
UNKNOWN VA CITY OR COUNTY												
MEDICAL EXAMINER DISTRICTS, HEALTH MAINTENANCE ORGANIZATION REGIONS, AND PERINATAL REGIONS												
MED 1 - WESTERN VIRGINIA	4	1	3	1		1				3	1	2
MED 2 - NORTHERN VIRGINIA	11	6	5	6	5	1	1	1		4		4
MED 3 - CENTRAL VIRGINIA	8	5	3							8	5	3
MED 4 - TIDEWATER VIRGINIA	6	3	3	1	1					5	2	3
HMO 1 - SOUTHWEST VIRGINIA												
HMO 2 - ROANOKE AREA	4	1	3	1		1				3	1	2
HMO 3 - BLUE RIDGE AREA	2		2							2		2
HMO 4 - NORTHERN VIRGINIA	10	7	3	6	5	1	1	1		3	1	2
HMO 5 - CENTRAL VIRGINIA	7	4	3							7	4	3
HMO 6 - HAMPTON ROADS	6	3	3	1	1					5	2	3
PER 1 - SOUTHWESTERN	2		2	1		1				1		1
PER 2 - WEST CENTRAL	5	1	4							5	1	4
PER 3 - EAST CENTRAL	7	5	2							7	5	2
PER 4 - NORTHERN	9	6	3	6	5	1	1	1		2		2
PER 5 - EASTERN	6	3	3	1	1					5	2	3
PLANNING DISTRICTS NOT COTERMINOUS WITH HEALTH DISTRICTS												
ALLEGHANY/ROANOKE PLAN DISTRICT 5	1		1	1		1						
NORTHERN VIRGINIA PLAN DISTRICT 8	9	6	3	6	5	1	1	1		2		2
WEST PIEDMONT PLANNING DISTRICT 12	1		1							1		1
RICHMOND REGIONAL PLAN DISTRICT 15	5	3	2							5	3	2
NORTHERN NECK PLANNING DISTRICT 17												
MIDDLE PENINSULA PLAN DISTRICT 18												
CRATER PLANNING DISTRICT 19												
SOUTHEASTERN VIRGINIA DISTRICT 20	3	2	1	1	1					2	1	1
PENINSULA PLANNING DISTRICT 21	3	1	2							3	1	2
HAMPTON ROADS PLAN DISTRICT 23	6	3	3	1	1					5	2	3

NOTE: The Colonial Peninsula Area is the Aggregate of James City County, York County, Poquoson City, and Williamsburg City.

TABLE 7
RESIDENT TEENAGE INFANT DEATHS BY RACE AND SEX BY HEALTH DISTRICTS AND HEALTH SERVICE AREAS, MEDICAL EXAMINER DISTRICTS, HMO AND PERINATAL REGIONS, AND PLANNING DISTRICTS
VIRGINIA, 2013

HEALTH AREAS AND DISTRICTS, HMO AND PERINATAL REGIONS, AND PLANNING DISTRICTS	TEENAGE TOTAL INFANT DEATHS		TEENAGE WHITE RACE INFANT DEATHS		TEENAGE BLACK RACE INFANT DEATHS		TEENAGE ASIAN & PACIFIC ISLANDER INFANT DEATHS		TEENAGE NATIVE INFANT DEATHS		TEENAGE OTHER RACES INFANT DEATHS	
	MALE	FEMALE	MALE	FEMALE	MALE	FEMALE	MALE	FEMALE	MALE	FEMALE	MALE	FEMALE
HEALTH DISTRICTS AND HEALTH SERVICE AREAS												
COMMONWEALTH OF VIRGINIA	29	23	20	11	9	11		1				
HEALTH SERVICE AREA I	4	4	3	1	1	3						
CENTRAL SHENANDOAH DISTRICT 6	1		1									
LORD FAIRFAX DISTRICT 7	1	1	1	1								
RAPPAHANNOCK DISTRICT 16	1				1							
RAPPAHANNOCK/RAPIDAN DISTRICT 9		2				2						
THOMAS JEFFERSON DISTRICT 10	1	1	1			1						
HEALTH SERVICE AREA II	7	3	6	1	1	1		1				
ALEXANDRIA CITY DISTRICT		1				1						
ARLINGTON COUNTY DISTRICT		1		1								
FAIRFAX HEALTH DISTRICT	2		1		1							
LOUDOUN COUNTY DISTRICT	4	1	4					1				
PRINCE WILLIAM HEALTH DISTRICT	1		1									
HEALTH SERVICE AREA III	6	7	5	5	1	2						
LENOWISCO DISTRICT 1	3	1	3	1								
CUMBERLAND PLATEAU DISTRICT 2												
MOUNT ROGERS DISTRICT 3		1		1								
NEW RIVER VALLEY DISTRICT 4												
ALLEGHANY HEALTH DISTRICT		2		2								
ROANOKE CITY DISTRICT												
CENTRAL VIRGINIA DISTRICT 11	3	1	2		1	1						
PITTSYLVANIA/DANVILLE DISTRICT												
WEST PIEDMONT HEALTH DISTRICT		2		1		1						
HEALTH SERVICE AREA IV	5	4	1	2	4	2						
CHESTERFIELD HEALTH DISTRICT	2	3	1	2	1	1						
CHICKAHOMINY HEALTH DISTRICT												
HENRICO COUNTY DISTRICT	1	1			1	1						
RICHMOND CITY DISTRICT	1				1							
CRATER HEALTH DISTRICT												
PIEDMONT DISTRICT 14	1				1							
SOUTHSIDE DISTRICT 13												
HEALTH SERVICE AREA V	7	5	5	2	2	3						
EASTERN SHORE DISTRICT 22												
THREE RIVERS HEALTH DISTRICT												
HAMPTON CITY DISTRICT	1	2	1	1		1						
PENINSULA HEALTH DISTRICT	1	2		1	1	1						
CHESAPEAKE CITY DISTRICT	1		1									
NORFOLK CITY DISTRICT	1	1			1	1						
PORTSMOUTH CITY DISTRICT												
VIRGINIA BEACH CITY DISTRICT	3		3									
WESTERN TIDEWATER DISTRICT												
NEWPORT NEWS CITY	1	1			1	1						
COLONIAL PENINSULA AREA		1		1								
UNKNOWN VA CITY OR COUNTY												
MEDICAL EXAMINER DISTRICTS, HEALTH MAINTENANCE ORGANIZATION REGIONS, AND PERINATAL REGIONS												
MED 1 - WESTERN VIRGINIA	7	7	6	5	1	2						
MED 2 - NORTHERN VIRGINIA	8	6	7	2	1	3		1				
MED 3 - CENTRAL VIRGINIA	7	5	2	2	5	3						
MED 4 - TIDEWATER VIRGINIA	7	5	5	2	2	3						
HMO 1 - SOUTHWEST VIRGINIA	3	1	3	1								
HMO 2 - ROANOKE AREA	4	6	3	4	1	2						
HMO 3 - BLUE RIDGE AREA	2	3	2	1		2						
HMO 4 - NORTHERN VIRGINIA	8	3	6	1	2	1		1				
HMO 5 - CENTRAL VIRGINIA	5	5	1	2	4	3						
HMO 6 - HAMPTON ROADS	7	5	5	2	2	3						
PER 1 - SOUTHWESTERN	3	6	3	5		1						
PER 2 - WEST CENTRAL	6	5	5	1	1	4						
PER 3 - EAST CENTRAL	6	4	1	2	5	2						
PER 4 - NORTHERN	7	3	6	1	1	1		1				
PER 5 - EASTERN	7	5	5	2	2	3						
PLANNING DISTRICTS NOT COTERMINOUS WITH HEALTH DISTRICTS												
ALLEGHANY/ROANOKE PLAN DISTRICT 5		2		2								
NORTHERN VIRGINIA PLAN DISTRICT 8	7	3	6	1	1	1		1				
WEST PIEDMONT PLANNING DISTRICT 12		2		1		1						
RICHMOND REGIONAL PLAN DISTRICT 15	3	4		2	3	2						
NORTHERN NECK PLANNING DISTRICT 17												
MIDDLE PENINSULA PLAN DISTRICT 18												
CRATER PLANNING DISTRICT 19	1		1									
SOUTHEASTERN VIRGINIA DISTRICT 20	5	1	4		1	1						
PENINSULA PLANNING DISTRICT 21	2	4	1	2	1	2						
HAMPTON ROADS PLAN DISTRICT 23	7	5	5	2	2	3						

NOTE: The Colonial Peninsula Area is the Aggregate of James City County, York County, Poquoson City, and Williamsburg City.

TABLE 8
RESIDENT TEENAGE HISPANIC INFANT DEATHS BY RACE AND SEX BY HEALTH DISTRICTS AND HEALTH SERVICE AREAS, MEDICAL EXAMINER DISTRICTS, HMO AND PERINATAL REGIONS, AND PLANNING DISTRICTS
VIRGINIA, 2013

HEALTH AREAS AND DISTRICTS, HMO AND PERINATAL REGIONS, AND PLANNING DISTRICTS	TEENAGE TOTAL HISPANIC DEATHS		TEENAGE WHITE RACE HISPANIC DEATHS		TEENAGE BLACK RACE HISPANIC DEATHS		TEENAGE ASIAN & PACIFIC ISLANDER HISPANIC DEATHS		TEENAGE NATIVE HISPANIC DEATHS		TEENAGE OTHER RACES HISPANIC DEATHS	
	MALE	FEMALE	MALE	FEMALE	MALE	FEMALE	MALE	FEMALE	MALE	FEMALE	MALE	FEMALE
HEALTH DISTRICTS AND HEALTH SERVICE AREAS												
COMMONWEALTH OF VIRGINIA	7	3	6	2	1		1					
HEALTH SERVICE AREA I												
CENTRAL SHENANDOAH DISTRICT 6												
LORD FAIRFAX DISTRICT 7												
RAPPAHANNOCK DISTRICT 16												
RAPPAHANNOCK/RAPIDAN DISTRICT 9												
THOMAS JEFFERSON DISTRICT 10												
HEALTH SERVICE AREA II	6	2	5	1	1		1					
ALEXANDRIA CITY DISTRICT												
ARLINGTON COUNTY DISTRICT		1		1								
FAIRFAX HEALTH DISTRICT	2		1		1							
LOUDOUN COUNTY DISTRICT	3	1	3				1					
PRINCE WILLIAM HEALTH DISTRICT	1		1									
HEALTH SERVICE AREA III		1		1								
LENOWISCO DISTRICT 1												
CUMBERLAND PLATEAU DISTRICT 2												
MOUNT ROGERS DISTRICT 3												
NEW RIVER VALLEY DISTRICT 4												
ALLEGHANY HEALTH DISTRICT		1		1								
ROANOKE CITY DISTRICT												
CENTRAL VIRGINIA DISTRICT 11												
PITTSYLVANIA/DANVILLE DISTRICT												
WEST PIEDMONT HEALTH DISTRICT												
HEALTH SERVICE AREA IV												
CHESTERFIELD HEALTH DISTRICT												
CHICKAHOMINY HEALTH DISTRICT												
HENRICO COUNTY DISTRICT												
RICHMOND CITY DISTRICT												
CRATER HEALTH DISTRICT												
PIEDMONT DISTRICT 14												
SOUTHSIDE DISTRICT 13												
HEALTH SERVICE AREA V	1		1									
EASTERN SHORE DISTRICT 22												
THREE RIVERS HEALTH DISTRICT												
HAMPTON CITY DISTRICT												
PENINSULA HEALTH DISTRICT												
CHESAPEAKE CITY DISTRICT												
NORFOLK CITY DISTRICT												
PORTSMOUTH CITY DISTRICT												
VIRGINIA BEACH CITY DISTRICT	1		1									
WESTERN TIDEWATER DISTRICT												
NEWPORT NEWS CITY												
COLONIAL PENINSULA AREA												
UNKNOWN VA CITY OR COUNTY												
MEDICAL EXAMINER DISTRICTS, HEALTH MAINTENANCE ORGANIZATION REGIONS, AND PERINATAL REGIONS												
MED 1 - WESTERN VIRGINIA		1		1								
MED 2 - NORTHERN VIRGINIA	6	2	5	1	1		1					
MED 3 - CENTRAL VIRGINIA												
MED 4 - TIDEWATER VIRGINIA	1		1									
HMO 1 - SOUTHWEST VIRGINIA												
HMO 2 - ROANOKE AREA		1		1								
HMO 3 - BLUE RIDGE AREA												
HMO 4 - NORTHERN VIRGINIA	6	2	5	1	1		1					
HMO 5 - CENTRAL VIRGINIA												
HMO 6 - HAMPTON ROADS	1		1									
PER 1 - SOUTHWESTERN		1		1								
PER 2 - WEST CENTRAL												
PER 3 - EAST CENTRAL												
PER 4 - NORTHERN	6	2	5	1	1		1					
PER 5 - EASTERN	1		1									
PLANNING DISTRICTS NOT COTERMINOUS WITH HEALTH DISTRICTS												
ALLEGHANY/ROANOKE PLAN DISTRICT 5		1		1								
NORTHERN VIRGINIA PLAN DISTRICT 8	6	2	5	1	1		1					
WEST PIEDMONT PLANNING DISTRICT 12												
RICHMOND REGIONAL PLAN DISTRICT 15												
NORTHERN NECK PLANNING DISTRICT 17												
MIDDLE PENINSULA PLAN DISTRICT 18												
CRATER PLANNING DISTRICT 19												
SOUTHEASTERN VIRGINIA DISTRICT 20	1		1									
PENINSULA PLANNING DISTRICT 21												
HAMPTON ROADS PLAN DISTRICT 23	1		1									

NOTE: The Colonial Peninsula Area is the Aggregate of James City County, York County, Poquoson City, and Williamsburg City.

TABLE 9
TEENAGE EARLY INFANT DEATHS UNDER ONE DAY OF AGE AND NEONATAL DEATHS UNDER 28 DAYS OF AGE BY RACE WITH RATES PER 1,000 RESIDENT TEENAGE LIVE BIRTHS BY PLANNING DISTRICT AND CITY OR COUNTY
VIRGINIA, 2013

PLANNING DISTRICT AND CITY / COUNTY	TEENAGE EARLY INFANT DEATHS UNDER ONE DAY OF AGE								TEENAGE NEONATAL DEATHS UNDER 28 DAYS OF AGE							
	NUMBER OF EARLY INFANT DEATHS				RATES PER 1,000 TEENAGE LIVE BIRTHS				NUMBER OF NEONATAL DEATHS				RATES PER 1,000 TEENAGE LIVE BIRTHS			
	TOTAL	WHITE	BLACK	OTHER	TOTAL	WHITE	BLACK	OTHER	TOTAL	WHITE	BLACK	OTHER	TOTAL	WHITE	BLACK	OTHER
COMMONWEALTH OF VIRGINIA	21	13	7	1	4.0	4.7	3.7	1.6	35	19	15	1	6.6	6.8	8.0	1.6
PLANNING DISTRICT 1	2	2			18.9	19.0			3	3			28.3	28.6		
LEE COUNTY	1	1			40.0	40.0			1	1			40.0	40.0		
SCOTT COUNTY	1	1			52.6	52.6			1	1			52.6	52.6		
WISE COUNTY									1	1			16.9	17.2		
NORTON CITY																
PLANNING DISTRICT 2																
BUCHANAN COUNTY																
DICKENSON COUNTY																
RUSSELL COUNTY																
TAZEWELL COUNTY																
PLANNING DISTRICT 3																
BLAND COUNTY																
CARROLL COUNTY																
GRAYSON COUNTY																
SMYTH COUNTY																
WASHINGTON COUNTY																
WYTHE COUNTY																
BRISTOL CITY																
GALAX CITY																
PLANNING DISTRICT 4																
FLOYD COUNTY																
GILES COUNTY																
MONTGOMERY COUNTY																
PULASKI COUNTY																
RADFORD CITY																
PLANNING DISTRICT 5	1	1			4.3	6.6			2	2			8.5	13.2		
ALLEGHANY COUNTY																
BOTETOURT COUNTY	1	1			83.3	83.3			1	1			83.3	83.3		
CRAIG COUNTY																
ROANOKE COUNTY																
COVINGTON CITY																
ROANOKE CITY																
SALEM CITY									1	1			52.6	71.4		
PLANNING DISTRICT 6	1	1			4.7	6.5			1	1			4.7	6.5		
AUGUSTA COUNTY																
BATH COUNTY																
HIGHLAND COUNTY																
ROCKBRIDGE COUNTY	1	1			142.9	166.7			1	1			142.9	166.7		
ROCKINGHAM COUNTY																
BUENA VISTA CITY																
HARRISONBURG CITY																
LEXINGTON CITY																
STAUNTON CITY																
WAYNESBORO CITY																
PLANNING DISTRICT 7	1	1			5.4	6.0			1	1			5.4	6.0		
CLARKE COUNTY																
FREDERICK COUNTY																
PAGE COUNTY																
SHENANDOAH COUNTY																
WARREN COUNTY																
WINCHESTER CITY	1	1			40.0	52.6			1	1			40.0	52.6		
PLANNING DISTRICT 8	5	3	1	1	6.0	7.7	7.6	3.2	7	5	1	1	8.4	12.9	7.6	3.2
ARLINGTON COUNTY																
FAIRFAX COUNTY	1		1		3.3		25.6		1		1		3.3		25.6	
LOUDOUN COUNTY	3	2		1	35.3	47.6		28.6	5	4		1	58.8	95.2		28.6
PRINCE WILLIAM COUNTY																
ALEXANDRIA CITY																
FAIRFAX CITY																
FALLS CHURCH CITY																
MANASSAS CITY	1	1			20.0	27.8			1	1			20.0	27.8		
MANASSAS PARK CITY																
PLANNING DISTRICT 9	1		1		11.1		45.5		2		2		22.2		90.9	
CULPEPER COUNTY	1		1		30.3		100.0		2		2		60.6		200.0	
FAUQUIER COUNTY																
MADISON COUNTY																
ORANGE COUNTY																
RAPPAHANNOCK COUNTY																
PLANNING DISTRICT 10	1	1			8.9	13.9			2	1	1		17.9	13.9	38.5	
ALBEMARLE COUNTY																
FLUVANNA COUNTY									1		1		83.3		250.0	
GREENE COUNTY	1	1			100.0	100.0			1	1			100.0	100.0		
LOUISA COUNTY																
NELSON COUNTY																
CHARLOTTESVILLE CITY																
PLANNING DISTRICT 11	2		2		11.4		35.7		2		2		11.4		35.7	
AMHERST COUNTY																
APPOMATTOX COUNTY																
BEDFORD COUNTY																
CAMPBELL COUNTY																
BEDFORD CITY	1		1		1000.0				1		1		1000.0			
LYNCHBURG CITY	1		1		15.2		27.0		1		1		15.2		27.0	

[continued]

TABLE 9
TEENAGE EARLY INFANT DEATHS UNDER ONE DAY OF AGE AND NEONATAL DEATHS UNDER 28 DAYS OF AGE BY RACE WITH RATES PER 1,000 RESIDENT TEENAGE LIVE BIRTHS BY PLANNING DISTRICT AND CITY OR COUNTY VIRGINIA, 2013

PLANNING DISTRICT AND CITY / COUNTY	TEENAGE EARLY INFANT DEATHS UNDER ONE DAY OF AGE								TEENAGE NEONATAL DEATHS UNDER 28 DAYS OF AGE							
	NUMBER OF EARLY INFANT DEATHS				RATES PER 1,000 TEENAGE LIVE BIRTHS				NUMBER OF NEONATAL DEATHS				RATES PER 1,000 TEENAGE LIVE BIRTHS			
	TOTAL	WHITE	BLACK	OTHER	TOTAL	WHITE	BLACK	OTHER	TOTAL	WHITE	BLACK	OTHER	TOTAL	WHITE	BLACK	OTHER
COMMONWEALTH OF VIRGINIA	21	13	7	1	4.0	4.7	3.7	1.6	35	19	15	1	6.6	6.8	8.0	1.6
PLANNING DISTRICT 12	1	1			4.5	7.5			2	1	1		9.0	7.5	13.5	
FRANKLIN COUNTY																
HENRY COUNTY	1	1			19.2	23.3			2	1	1		38.5	23.3	142.9	
PATRICK COUNTY																
PITTSYLVANIA COUNTY																
DANVILLE CITY																
MARTINSVILLE CITY																
PLANNING DISTRICT 13																
BRUNSWICK COUNTY																
HALIFAX COUNTY																
MECKLENBURG COUNTY																
PLANNING DISTRICT 14									1		1		15.4		47.6	
AMELIA COUNTY																
BUCKINGHAM COUNTY																
CHARLOTTE COUNTY																
CUMBERLAND COUNTY																
LUNENBURG COUNTY																
NOTTOWAY COUNTY									1		1		71.4		166.7	
PRINCE EDWARD COUNTY																
PLANNING DISTRICT 15	4	2	2		6.0	8.8	5.3		6	2	4		9.0	8.8	10.5	
CHARLES CITY COUNTY																
CHESTERFIELD COUNTY	3	2	1		18.8	24.1	18.9		4	2	2		25.0	24.1	37.7	
GOOCHLAND COUNTY																
HANOVER COUNTY																
HENRICO COUNTY									1		1		6.4		11.6	
NEW KENT COUNTY																
POWHATAN COUNTY																
RICHMOND CITY	1		1		3.6		4.4		1		1		3.6		4.4	
PLANNING DISTRICT 16																
CAROLINE COUNTY																
KING GEORGE COUNTY																
SPOTSYLVANIA COUNTY																
STAFFORD COUNTY																
FREDERICKSBURG CITY																
PLANNING DISTRICT 17																
LANCASTER COUNTY																
NORTHUMBERLAND COUNTY																
RICHMOND COUNTY																
WESTMORELAND COUNTY																
PLANNING DISTRICT 18																
ESSEX COUNTY																
GLOUCESTER COUNTY																
KING AND QUEEN COUNTY																
KING WILLIAM COUNTY																
MATHEWS COUNTY																
MIDDLESEX COUNTY																
PLANNING DISTRICT 19																
DINWIDDIE COUNTY																
GREENSVILLE COUNTY																
PRINCE GEORGE COUNTY																
SURRY COUNTY																
SUSSEX COUNTY																
COLONIAL HEIGHTS CITY																
EMPORIA CITY																
HOPEWELL CITY																
PETERSBURG CITY																
PLANNING DISTRICT 20	2	1	1		2.3	3.9	1.8		4	2	2		4.5	7.8	3.7	
ISLE OF WIGHT COUNTY																
SOUTHAMPTON COUNTY																
CHESAPEAKE CITY																
FRANKLIN CITY																
NORFOLK CITY	1		1		3.6		5.0		2		2		7.2		10.1	
PORTSMOUTH CITY																
SUFFOLK CITY																
VIRGINIA BEACH CITY	1	1			4.1	8.7			2	2			8.1	17.4		
PLANNING DISTRICT 21									2	1	1		5.1	8.9	4.2	
JAMES CITY COUNTY																
YORK COUNTY									1	1			58.8	142.9		
HAMPTON CITY																
NEWPORT NEWS CITY									1		1		4.8		7.6	
POQUOSON CITY																
WILLIAMSBURG CITY																
PLANNING DISTRICT 22																
ACCOMACK COUNTY																
NORTHAMPTON COUNTY																
PLANNING DISTRICT 23	2	1	1		1.6	2.7	1.3		6	3	3		4.7	8.2	3.9	
UNKNOWN VA CITY OR COUNTY																

NOTE: PLANNING DISTRICT 23, THE HAMPTON ROADS PLANNING DISTRICT, IS THE AGGREGATE OF PLANNING DISTRICTS 20 AND 21.

TABLE 10
RESIDENT TEENAGE PERINATAL DEATHS AS THE SUM OF NATURAL FETAL DEATHS OF 28 WEEKS AND OVER GESTATION AND INFANT DEATHS UNDER SEVEN DAYS OF AGE BY RACE, WITH PERINATAL RATES PER 1,000 PERINATAL BASE BY PLANNING DISTRICT AND CITY OR COUNTY
VIRGINIA, 2013

PLANNING DISTRICT AND CITY / COUNTY	TEENAGE NATURAL FETAL DEATHS OF 28 WEEKS AND OVER GESTATION				TEENAGE HEBDOMADAL INFANT DEATHS UNDER SEVEN DAYS OF AGE				TEENAGE PERINATAL DEATHS: NUMBER OF PERINATAL DEATHS				TEENAGE PERINATAL DEATHS: RATES PER 1,000 PERINATAL BASE			
	TOTAL	WHITE	BLACK	OTHER	TOTAL	WHITE	BLACK	OTHER	TOTAL	WHITE	BLACK	OTHER	TOTAL	WHITE	BLACK	OTHER
COMMONWEALTH OF VIRGINIA	14	7	6	1	29	16	12	1	43	23	18	2	8.1	8.2	9.5	3.1
PLANNING DISTRICT 1					3	3			3	3			28.3	28.6		
LEE COUNTY					1	1			1	1			40.0	40.0		
SCOTT COUNTY					1	1			1	1			52.6	52.6		
WISE COUNTY					1	1			1	1			16.9	17.2		
NORTON CITY																
PLANNING DISTRICT 2																
BUCHANAN COUNTY																
DICKENSON COUNTY																
RUSSELL COUNTY																
TAZEWELL COUNTY																
PLANNING DISTRICT 3																
BLAND COUNTY																
CARROLL COUNTY																
GRAYSON COUNTY																
SMYTH COUNTY																
WASHINGTON COUNTY																
WYTHE COUNTY																
BRISTOL CITY																
GALAX CITY																
PLANNING DISTRICT 4																
FLOYD COUNTY																
GILES COUNTY																
MONTGOMERY COUNTY																
PULASKI COUNTY																
RADFORD CITY																
PLANNING DISTRICT 5	2	2			2	2			4	4			16.9	26.1		
ALLEGHANY COUNTY																
BOTETOURT COUNTY					1	1			1	1			83.3	83.3		
CRAIG COUNTY																
ROANOKE COUNTY																
COVINGTON CITY	1	1							1	1			166.7	166.7		
ROANOKE CITY	1	1							1	1			7.5	16.4		
SALEM CITY					1	1			1	1			52.6	71.4		
PLANNING DISTRICT 6					1	1			1	1			4.7	6.5		
AUGUSTA COUNTY																
BATH COUNTY																
HIGHLAND COUNTY																
ROCKBRIDGE COUNTY					1	1			1	1			142.9	166.7		
ROCKINGHAM COUNTY																
BUENA VISTA CITY																
HARRISONBURG CITY																
LEXINGTON CITY																
STAUNTON CITY																
WAYNESBORO CITY																
PLANNING DISTRICT 7	1	1			1	1			2	2			10.8	12.0		
CLARKE COUNTY																
FREDERICK COUNTY																
PAGE COUNTY	1	1							1	1			41.7	41.7		
SHENANDOAH COUNTY																
WARREN COUNTY																
WINCHESTER CITY					1	1			1	1			40.0	52.6		
PLANNING DISTRICT 8	4	2	1	1	6	4	1	1	10	6	2	2	12.0	15.3	15.0	6.5
ARLINGTON COUNTY																
FAIRFAX COUNTY	1	1			1		1		2	1	1		6.6	9.4	25.6	
LOUDOUN COUNTY					4	3		1	4	3		1	47.1	71.4		28.6
PRINCE WILLIAM COUNTY	2		1	1					2		1	1	7.2		16.9	14.7
ALEXANDRIA CITY																
FAIRFAX CITY																
FALLS CHURCH CITY																
MANASSAS CITY	1	1			1	1			2	2			39.2	54.1		
MANASSAS PARK CITY																
PLANNING DISTRICT 9	1	1			1		1		2	1	1		22.0	15.4	45.5	
CULPEPER COUNTY	1	1			1		1		2	1	1		58.8	43.5	100.0	
FAUQUIER COUNTY																
MADISON COUNTY																
ORANGE COUNTY																
RAPPAHANNOCK COUNTY																
PLANNING DISTRICT 10					2	1	1		2	1	1		17.9	13.9	38.5	
ALBEMARLE COUNTY																
FLUVANNA COUNTY					1		1		1		1		83.3		250.0	
GREENE COUNTY					1	1			1	1			100.0	100.0		
LOUISA COUNTY																
NELSON COUNTY																
CHARLOTTESVILLE CITY																
PLANNING DISTRICT 11	1		1		2		2		3		3		16.9		52.6	
AMHERST COUNTY																
APPOMATTOX COUNTY																
BEDFORD COUNTY																
CAMPBELL COUNTY																
BEDFORD CITY					1		1		1		1		1000.0			
LYNCHBURG CITY	1		1		1		1		2		2		29.9		52.6	

NOTE: The Teenage Perinatal Base is The Sum of Teenage Natural Fetal Deaths of 28 Weeks and Over Gestation and Teenage Live Births.

NOTE: AS OF JULY 1, 2013, BEDFORD CITY WAS DISINCORPORATED AND MERGED INTO BEDFORD COUNTY. NUMBERS IN BEDFORD CITY REFLECT THE FIRST 6 MONTHS OF THE YEAR.

TABLE 10
RESIDENT TEENAGE PERINATAL DEATHS AS THE SUM OF NATURAL FETAL DEATHS OF 28 WEEKS AND OVER GESTATION AND INFANT DEATHS UNDER SEVEN DAYS OF AGE BY RACE, WITH PERINATAL RATES PER 1,000 PERINATAL BASE BY PLANNING DISTRICT AND CITY OR COUNTY
VIRGINIA, 2013

PLANNING DISTRICT AND CITY / COUNTY	TEENAGE NATURAL FETAL DEATHS OF 28 WEEKS AND OVER GESTATION				TEENAGE HEBDOMADAL INFANT DEATHS UNDER SEVEN DAYS OF AGE				TEENAGE PERINATAL DEATHS							
									NUMBER OF PERINATAL DEATHS				RATES PER 1,000 PERINATAL BASE			
	TOTAL	WHITE	BLACK	OTHER	TOTAL	WHITE	BLACK	OTHER	TOTAL	WHITE	BLACK	OTHER	TOTAL	WHITE	BLACK	OTHER
COMMONWEALTH OF VIRGINIA	14	7	6	1	29	16	12	1	43	23	18	2	8.1	8.2	9.5	3.1
PLANNING DISTRICT 12	1		1		1	1			2	1	1		9.0	7.5	13.3	
FRANKLIN COUNTY																
HENRY COUNTY					1	1			1	1			19.2	23.3		
PATRICK COUNTY																
PITTSYLVANIA COUNTY																
DANVILLE CITY																
MARTINSVILLE CITY	1		1						1		1		52.6		100.0	
PLANNING DISTRICT 13																
BRUNSWICK COUNTY																
HALIFAX COUNTY																
MECKLENBURG COUNTY																
PLANNING DISTRICT 14					1		1		1		1		15.4		47.6	
AMELIA COUNTY																
BUCKINGHAM COUNTY																
CHARLOTTE COUNTY																
CUMBERLAND COUNTY																
LUNENBURG COUNTY																
NOTTOWAY COUNTY					1		1		1		1		71.4		166.7	
PRINCE EDWARD COUNTY																
PLANNING DISTRICT 15	4	1	3		5	2	3		9	3	6		13.4	13.2	15.7	
CHARLES CITY COUNTY																
CHESTERFIELD COUNTY					3	2	1		3	2	1		18.8	24.1	18.9	
GOOCHLAND COUNTY																
HANOVER COUNTY																
HENRICO COUNTY	1		1		1		1		2		2		12.7		23.0	
NEW KENT COUNTY	1	1							1	1			90.9	166.7		
POWHATAN COUNTY																
RICHMOND CITY	2		2		1		1		3		3		10.7		13.2	
PLANNING DISTRICT 16																
CAROLINE COUNTY																
KING GEORGE COUNTY																
SPOTSYLVANIA COUNTY																
STAFFORD COUNTY																
FREDERICKSBURG CITY																
PLANNING DISTRICT 17																
LANCASTER COUNTY																
NORTHUMBERLAND COUNTY																
RICHMOND COUNTY																
WESTMORELAND COUNTY																
PLANNING DISTRICT 18																
ESSEX COUNTY																
GLOUCESTER COUNTY																
KING AND QUEEN COUNTY																
KING WILLIAM COUNTY																
MATHEWS COUNTY																
MIDDLESEX COUNTY																
PLANNING DISTRICT 19																
DINWIDDIE COUNTY																
GREENSVILLE COUNTY																
PRINCE GEORGE COUNTY																
SURRY COUNTY																
SUSSEX COUNTY																
COLONIAL HEIGHTS CITY																
EMPORIA CITY																
HOPEWELL CITY																
PETERSBURG CITY																
PLANNING DISTRICT 20					3	1	2		3	1	2		3.4	3.9	3.7	
ISLE OF WIGHT COUNTY																
SOUTHAMPTON COUNTY																
CHESAPEAKE CITY																
FRANKLIN CITY																
NORFOLK CITY					2		2		2		2		7.2		10.1	
PORTSMOUTH CITY																
SUFFOLK CITY																
VIRGINIA BEACH CITY					1	1			1	1			4.1	8.7		
PLANNING DISTRICT 21					1		1		1		1		2.6		4.2	
JAMES CITY COUNTY																
YORK COUNTY																
HAMPTON CITY																
NEWPORT NEWS CITY					1		1		1		1		4.8		7.6	
POQUOSON CITY																
WILLIAMSBURG CITY																
PLANNING DISTRICT 22																
ACCOMACK COUNTY																
NORTHAMPTON COUNTY																
PLANNING DISTRICT 23					4	1	3		4	1	3		3.1	2.7	3.9	
UNKNOWN VA CITY OR COUNTY																

NOTES: The Teenage Perinatal Base is The Sum of Teenage Natural Fetal Deaths of 28 Weeks and Over Gestation and Teenage Live Births.

PLANNING DISTRICT 23, THE HAMPTON ROADS PLANNING DISTRICT, IS THE AGGREGATE OF PLANNING DISTRICTS 20 AND 21.

TABLE 11
EIGHTY-THREE CATEGORIES OF RESIDENT TEENAGE INFANT DEATHS
WITH RATES PER 100.000 LIVE BIRTHS
BY PERINATAL REGIONS
VIRGINIA, 2013

NATIONAL CENTER FOR HEALTH STATISTICS 71 RANKABLE CAUSES OF INFANT DEATHS AND 12 RESIDUAL GROUPS OF CAUSES, BY INTERNATIONAL CLASSIFICATION OF DISEASES TENTH REVISION CODE	TEENAGE INFANT DEATHS UNDER ONE YEAR OF AGE						TEENAGE INFANT DEATH RATES PER 100,000 LIVE BIRTHS					
	STATE	REGIONS		REGIONS			TOTAL	REGIONS		REGIONS		
	TOTAL	1	2	3	4	5	RATES	1	2	3	4	5
`	52	9	11	10	10	12	978.2	940.4	1,257.1	742.4	1,204.8	918.1
1) Diarrhea and Gastroenteritis of Presumed Infectious Origin A09	1				1		18.8				120.5	
2) Tuberculosis A16-A19												
3) Tetanus A33,A35												
4) Diphtheria A36												
5) Whooping Cough A37												
6) Meningococcal Infection A39												
7) Septicemia A40-A41	1				1		18.8				120.5	
8) Congenital Syphilis A50												
9) Gonococcal Infection A54												
10) Acute Poliomyelitis A80												
11) Varicella (Chicken Pox) B01												
12) Measles B05												
13) Human Immunodeficiency Virus (HIV) Disease B20-B24												
14) Mumps B26												
15) Candidiasis B37												
16) Malaria B50-B54												
17) Pneumocystosis B59												
18) Other Infectious and Parasitic Diseases ..... Residual of A00-B99												
19) Malignant Neoplasms C00-C97												
20) Benign Neoplasms and Neoplasms of Unknown Behavior D00-D48	1					1	18.8					76.5
21) Diseases of the Blood and Disorders of the Immune System D50-D89												
22) Short Stature, Not Elsewhere Classified E34.3												
23) Nutritional Deficiencies E40-E64												
24) Cystic Fibrosis E84												
25) Volume Depletion, Disorders of Fluid, Electrolyte Balance E86-E87												
26) Endocrine, Nutritional, and Metabolic Diseases Residual of E00-E88												
27) Meningitis G00,G03												
28) Infantile Spinal Muscular Atrophy, Type I (Werdnig-Hoffman) G12.0												
29) Infantile Cerebral Palsy G80												
30) Anoxic Brain Damage, Not Elsewhere Classified G93.1												
31) Other Diseases of the Nervous System ..... Residual of G00-G98	1				1		18.8				120.5	
32) Diseases of the Ear and Mastoid Process H60-H93												
33) Diseases of the Circulatory System I00-I99	1	1					18.8	104.5				
34) Acute Upper Respiratory Infections J00-J06												
35) Influenza and Pneumonia J09-J18												
36) Acute Bronchitis and Acute Bronchiolitis J20-J21												
37) Bronchitis, Chronic and Unspecified J40-J42												
38) Asthma J45-J46												
39) Pneumonitis Due to Solids and Liquids J69												
40) Other Diseases of the Respiratory System ..... Residual of J00-U04	1		1				18.8		114.3			
41) Gastritis, Duodenitis, Enteritis, and Colitis K29,K50-K55												
42) Hernia of Abdominal Cavity and Intestinal Obstruction Without Hernia K40-K46,K56												
43) Other Diseases of the Digestive System ..... Residual of K00-K92												
44) Renal Failure and Other Disorders of Kidney N17-N19,N25,N27												
45) Other Diseases of the Genitourinary System ..... Residual of N00-N95												

TABLE 11
EIGHTY-THREE CATEGORIES OF RESIDENT TEENAGE INFANT DEATHS
WITH RATES PER 100.000 LIVE BIRTHS
BY PERINATAL REGIONS
VIRGINIA, 2013

NATIONAL CENTER FOR HEALTH STATISTICS 71 RANKABLE CAUSES OF INFANT DEATHS AND 12 RESIDUAL GROUPS OF CAUSES, BY INTERNATIONAL CLASSIFICATION OF DISEASES TENTH REVISION CODE	TEENAGE INFANT DEATHS UNDER ONE YEAR OF AGE						TEENAGE INFANT DEATH RATES PER 100,000 LIVE BIRTHS					
	STATE TOTAL	REGIONS 1	2	REGIONS 3	4	5	TOTAL RATES	REGIONS 1	2	REGIONS 3	4	5
`	52	9	11	10	10	12	978.2	940.4	1,257.1	742.4	1,204.8	918.1
46) Newborn Affected by Maternal Hypertensive Disorders P00.0												
47) Newborn Affected by Other Maternal Conditions Which May Be Unrelated To Present Pregnancy P00.1-P00.9												
48) Newborn Affected By Maternal Complications of Pregnancy P01	1				1		18.8				120.5	
49) Newborn Affected By Complications of Placenta, Cord, and Membranes P02	1		1				18.8		114.3			
50) Newborn Affected by Other Complications of Labor and Delivery P03												
51) Newborn Affected by Noxious Influences Transmitted Via Placenta or Breast Milk P04												
52) Slow Fetal Growth and Fetal Malnutrition P05												
53) Disorders Related to Short Gestation and Low Birth Weight P07	11	1	1	4	2	3	206.9	104.5	114.3	297.0	241.0	229.5
54) Disorders Related to Long Gestation and High Birth Weight P08												
55) Birth Trauma P10-P15												
56) Intrauterine Hypoxia and Birth Asphyxia P20-P21	2		1			1	37.6		114.3			76.5
57) Respiratory Distress of Newborn P22												
58) Congenital Pneumonia P23												
59) Neonatal Aspiration Syndromes P24												
60) Interstitial Emphysema and Related Conditions P25	1	1					18.8	104.5				
61) Pulmonary Hemorrhage P26	1					1	18.8					76.5
62) Chronic Respiratory Disease P27												
63) Atelectasis P28.0-P28.1												
64) Other Respiratory Conditions in the Perinatal Period P28.2-P28.9												
65) Bacterial Sepsis of Newborn P36	1					1	18.8					76.5
66) Omphalitis of Newborn With or Without Mild Hemorrhage P38												
67) Other Infections Specific to the Perinatal Period P35,P37,P39												
68) Neonatal Hemorrhage P50-P52,P54	1	1					18.8	104.5				
69) Hemorrhagic Disease of Newborn P53												
70) Hemolytic Disease of Newborn Due to Isoimmunization and Other Perinatal Jaundice P55-P59												
71) Hematological Disorders P60-P61												
72) Syndrome of Infant of a Diabetic Mother and Neonatal Diabetes Mellitus P70.0-P70.2												
73) Necrotizing Enterocolitis of Newborn P77	2	1		1			37.6	104.5		74.2		
74) Hydrops Fetalis Not Due to Hemolytic Disease P83.2												
75) Other Conditions in the Perinatal Period ..... Residual of P29-P96	3		1	1	1		56.4		114.3	74.2	120.5	
76) Congenital Malformations, Deformations, and Chromosomal Abnormalities Q00-Q99	11	3	4	1	2	1	206.9	313.5	457.1	74.2	241.0	76.5
77) Sudden Infant Death Syndrome R95	5	1		2	1	1	94.1	104.5		148.5	120.5	76.5
78) Symptoms, Signs, and Abnormal Clinical Findings R00-R94,R96-R99	3		1			2	56.4		114.3			153.0
79) All Other Diseases Not Previously Listed ..... F01-H57 and L00-M99												
80) Unintentional Injury (Accidents) V01-X59	1		1				18.8		114.3			
81) Intentional Harm By Assault (Homicide) U01, X85-Y09	2			1		1	37.6			74.2		76.5
82) Complications of Medical and Surgical Care Y40-Y84												
83) Other External Causes Y10-Y36												

NOTE: Rows 46-75, ICD Codes P00-P96, Comprise Certain Conditions Originating In The Perinatal Period In The 130-Row Listings And Are a Rankable Cause In The Total Deaths Listings.

TABLE 12
RESIDENT INFANT DEATHS TO TEENAGE MOTHERS AGES 10-19
BY PLANNING DISTRICT AND CITY OR COUNTY
VIRGINIA, 1999-2013

PLANNING DISTRICT / CITY / COUNTY	YEAR														
	1999	2000	2001	2002	2003	2004	2005	2006	2007	2008	2009	2010	2011	2012	2013
COMMONWEALTH OF VIRGINIA	112	91	98	92	108	96	106	105	94	86	74	73	62	53	52
PLANNING DISTRICT 1	2	1		3		2			2		1	2	2	1	4
LEE COUNTY	1			1					1		1				1
SCOTT COUNTY												1	2	1	1
WISE COUNTY	1	1		1		2			1			1			2
NORTON CITY				1											
PLANNING DISTRICT 2	2	1		2	1	1	1			1	1	1		1	
BUCHANAN COUNTY						1				1					
DICKENSON COUNTY	1														
RUSSELL COUNTY				1			1				1	1			
TAZEWELL COUNTY	1	1		1	1									1	
PLANNING DISTRICT 3	2	2	1		2	1	1		1	1	1	3		4	1
BLAND COUNTY												1			
CARROLL COUNTY	1					1					1				1
GRAYSON COUNTY					2		1		1						
SMYTH COUNTY	1									1					
WASHINGTON COUNTY												2		2	
WYTHE COUNTY		1												1	
BRISTOL CITY														1	
GALAX CITY		1	1												
PLANNING DISTRICT 4	4	1	4			1	2	2	1		1		2		
FLOYD COUNTY								1			1				
GILES COUNTY	2		1												
MONTGOMERY COUNTY	1		2				2		1				1		
PULASKI COUNTY	1		1			1									
RADFORD CITY		1						1					1		
PLANNING DISTRICT 5	5	5	2	1	6	2	6	3	4	4	10	2	5	3	2
ALLEGHANY COUNTY															
BOTETOURT COUNTY	1					1	1				1		1		1
CRAIG COUNTY											1				
ROANOKE COUNTY	1	2													
COVINGTON CITY									1						
ROANOKE CITY	2	2	2	1	6	1	4	3	3	4	7	1	4	2	
SALEM CITY	1	1					1				1	1		1	1
PLANNING DISTRICT 6	2	1	3	2	3	6	2	6	2	1	1	1	1	2	1
AUGUSTA COUNTY	1			1		1									
BATH COUNTY															
HIGHLAND COUNTY															
ROCKBRIDGE COUNTY	1					1					1			1	1
ROCKINGHAM COUNTY		1			1	2	1		1						
BUENA VISTA CITY					1			1							
HARRISONBURG CITY			2			2	1	3	1	1		1			
LEXINGTON CITY								1							
STAUNTON CITY			1										1		
WAYNESBORO CITY				1	1			1						1	
PLANNING DISTRICT 7	5	1	2	1	4	1	5		2	1	2		1	4	2
CLARKE COUNTY	2														
FREDERICK COUNTY		1					1		1						1
PAGE COUNTY	1		1	1	3				1		1			1	
SHENANDOAH COUNTY					1	1	1								
WARREN COUNTY			1							1	1		1	3	
WINCHESTER CITY	2						3								1
PLANNING DISTRICT 8	12	8	13	2	8	13	7	15	14	6	10	10	5	4	10
ARLINGTON COUNTY	1				1		1	1	1			1			1
FAIRFAX COUNTY	2	1	3	1	2	7	3	5	3	4	7	1	3	1	2
LOUDOUN COUNTY	1	2			1		1		1	1					5
PRINCE WILLIAM COUNTY	5	3	9		3	4	1	7	7	1	3	7	2	2	
ALEXANDRIA CITY	2		1		1	1	1	1				1			1
FAIRFAX CITY	1	1													
FALLS CHURCH CITY															
MANASSAS CITY		1		1		1		1							1
MANASSAS PARK CITY									2					1	
PLANNING DISTRICT 9		2		1		2	1	2	1		2	3	1	1	2
CULPEPER COUNTY				1							1				2
FAUQUIER COUNTY		2				1						3			
MADISON COUNTY								1			1				
ORANGE COUNTY						1		1	1				1	1	
RAPPAHANNOCK COUNTY							1								
PLANNING DISTRICT 10	4	2	3	2	3	3	4	7	3	6					2
ALBEMARLE COUNTY	2	1		1	1	2	2	2		3					
FLUVANNA COUNTY								1							1
GREENE COUNTY		1							2						1
LOUISA COUNTY	1						1	1		1					
NELSON COUNTY								1							
CHARLOTTESVILLE CITY	1		3	1	2	1	1	2	1	2					
PLANNING DISTRICT 11	2	1	5	2	6	2	1	3	2	1	2	1	3	2	4
AMHERST COUNTY		1													
APPOMATTOX COUNTY					1			1							
BEDFORD COUNTY													1	1	
CAMPBELL COUNTY			1		2	1	1				1	1	1	1	1
BEDFORD CITY					2	1									2
LYNCHBURG CITY	2		4	2	1			2	2	1	1		1		1

NOTE: AS OF JULY 1, 2013, BEDFORD CITY WAS DISINCORPORATED AND MERGED INTO BEDFORD COUNTY. NUMBERS IN BEDFORD CITY REFLECT THE FIRST 6 MONTHS OF THE YEAR.

[continued]

TABLE 12
RESIDENT INFANT DEATHS TO TEENAGE MOTHERS AGES 10-19
BY PLANNING DISTRICT AND CITY OR COUNTY
VIRGINIA, 1999-2013

PLANNING DISTRICT CITY / COUNTY	YEAR														
	1999	2000	2001	2002	2003	2004	2005	2006	2007	2008	2009	2010	2011	2012	2013
COMMONWEALTH OF VIRGINIA	112	91	98	92	108	96	106	105	94	86	74	73	62	53	52
PLANNING DISTRICT 12	5	9	5	3	6	3	5	4	3	6	1	3	2	3	2
FRANKLIN COUNTY	1	1		1				1	1	3				1	
HENRY COUNTY				1	2	1			1	1		2		1	2
PATRICK COUNTY					1										
PITTSYLVANIA COUNTY		5		1	2		2			2					
DANVILLE CITY	4	2	4		1	1	2	3	1		1	1	2	1	
MARTINSVILLE CITY		1	1			1	1								
PLANNING DISTRICT 13	1			5	3	3	5	1	1	1	2	1	3		
BRUNSWICK COUNTY				3	2		1						1		
HALIFAX COUNTY	1			1	1	2	2	1	1	1		1			
MECKLENBURG COUNTY				1		1	2				2		2		
PLANNING DISTRICT 14	4	2		2	3		1	2	3	1	1	1	3	2	1
AMELIA COUNTY	1	1													
BUCKINGHAM COUNTY	1				1										
CHARLOTTE COUNTY									1						
CUMBERLAND COUNTY												1	1		
LUNENBURG COUNTY					1			1							
NOTTOWAY COUNTY		1		1	1				1	1	1		2	2	1
PRINCE EDWARD COUNTY	2			1			1	1	1						
PLANNING DISTRICT 15	13	9	20	16	18	16	17	13	8	17	14	10	7	3	7
CHARLES CITY COUNTY						1									
CHESTERFIELD COUNTY	1		1	1	3	3	4	1		6	1	1	2	2	4
GOOCHLAND COUNTY			1												
HANOVER COUNTY			1	1	1	1			1		1		1		
HENRICO COUNTY	5		5	2	1	2	5	2		7	3	2	2		2
NEW KENT COUNTY	1			1											
POWHATAN COUNTY												1			
RICHMOND CITY	6	9	12	11	13	9	8	10	7	4	9	6	2	1	1
PLANNING DISTRICT 16	1	1	5		7	1	3	6	7	7	2	2	1		1
CAROLINE COUNTY			1												
KING GEORGE COUNTY								1				1			
SPOTSYLVANIA COUNTY	1		2		2	1	2	2	5	1	2	1	1		1
STAFFORD COUNTY		1	2		1			2	2	2					
FREDERICKSBURG CITY					4		1	1		4					
PLANNING DISTRICT 17		1	2	1	1	1	2	2	1	1		1	1		
LANCASTER COUNTY		1					1					1			
NORTHUMBERLAND COUNTY													1		
RICHMOND COUNTY						1									
WESTMORELAND COUNTY			2	1	1		1	2	1	1					
PLANNING DISTRICT 18	1	1	1	2			1	1	1	2		1			
ESSEX COUNTY		1								1					
GLOUCESTER COUNTY								1							
KING AND QUEEN COUNTY							1								
KING WILLIAM COUNTY	1			1						1					
MATHEWS COUNTY			1									1			
MIDDLESEX COUNTY				1					1						
PLANNING DISTRICT 19	1	3	2	5	1	5	6	1	7	2	1	2	6	5	1
DINWIDDIE COUNTY						1			1		1			2	
GREENSVILLE COUNTY															
PRINCE GEORGE COUNTY		1				1									
SURRY COUNTY															
SUSSEX COUNTY				1		1	1								
COLONIAL HEIGHTS CITY								1	1						1
EMPORIA CITY				1											
HOPEWELL CITY				3		1	2		1	1		1	3	1	
PETERSBURG CITY	1	2	2		1	1	3		4	1		1	3	2	
PLANNING DISTRICT 20	29	28	16	25	28	21	23	24	21	16	13	18	9	9	6
ISLE OF WIGHT COUNTY						3				1					
SOUTHAMPTON COUNTY								1			1	1			
CHESAPEAKE CITY	5	5	6	5	3	4	3	3	4	4	2	3		2	1
FRANKLIN CITY			1			1		1							
NORFOLK CITY	17	12	5	8	13	8	9	7	9	4	4	6	4	2	2
PORTSMOUTH CITY	1	4	4	4	2	4	5	2		5	3	3	1	1	
SUFFOLK CITY	1	1			7		2	1	1	1		1	2	1	
VIRGINIA BEACH CITY	5	6		8	3	1	4	9	7	1	3	4	2	3	3
PLANNING DISTRICT 21	17	12	12	16	8	11	12	11	9	7	9	10	10	9	6
JAMES CITY COUNTY			1		1		1	1							
YORK COUNTY	1		2			1		1					2		1
HAMPTON CITY	3	1	2	3	2	4	3	6	1	1	3	3	3	1	3
NEWPORT NEWS CITY	13	11	7	12	5	5	7	3	7	5	5	7	5	8	2
POQUOSON CITY						1									
WILLIAMSBURG CITY				1			1		1	1	1				
PLANNING DISTRICT 22			2	1		1	1	2	1	5		1			
ACCOMACK COUNTY			2				1	2	1	4		1			
NORTHAMPTON COUNTY				1		1				1					
PLANNING DISTRICT 23	46	40	28	41	36	32	35	35	30	23	22	28	19	18	12
UNKNOWN VA CITY OR COUNTY															

NOTE: PLANNING DISTRICT 23, THE HAMPTON ROADS PLANNING DISTRICT, IS THE AGGREGATE OF PLANNING DISTRICTS 20 AND 21.

TEENAGE INFANT DEATH RATES PER 1,000 LIVE BIRTHS BY EQUAL COUNT HEALTH DISTRICT GROUPS VIRGINIA, 2013

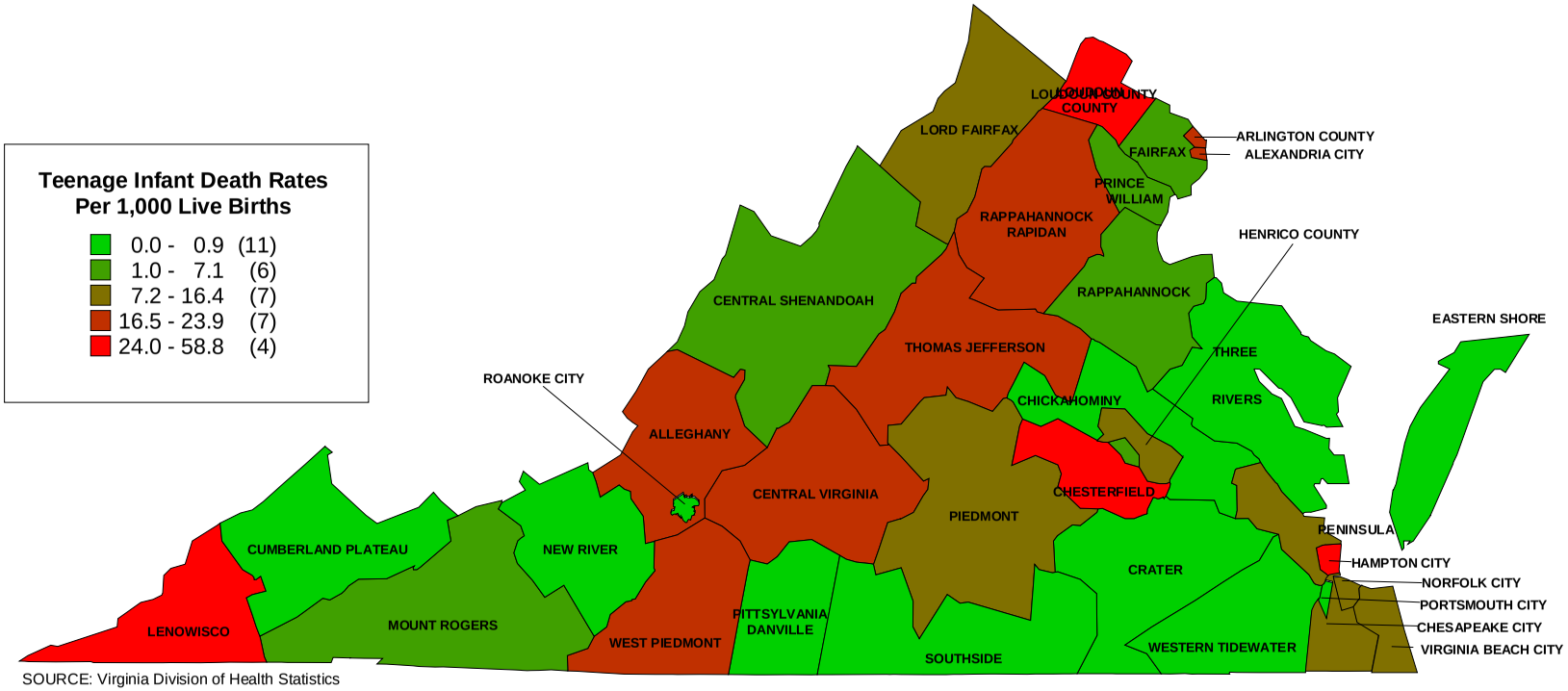

SOURCE: Virginia Division of Health Statistics

TEENAGE PERINATAL RATES PER 1,000 PERINATAL BASE BY EQUAL COUNT HEALTH DISTRICT GROUPS VIRGINIA, 2013

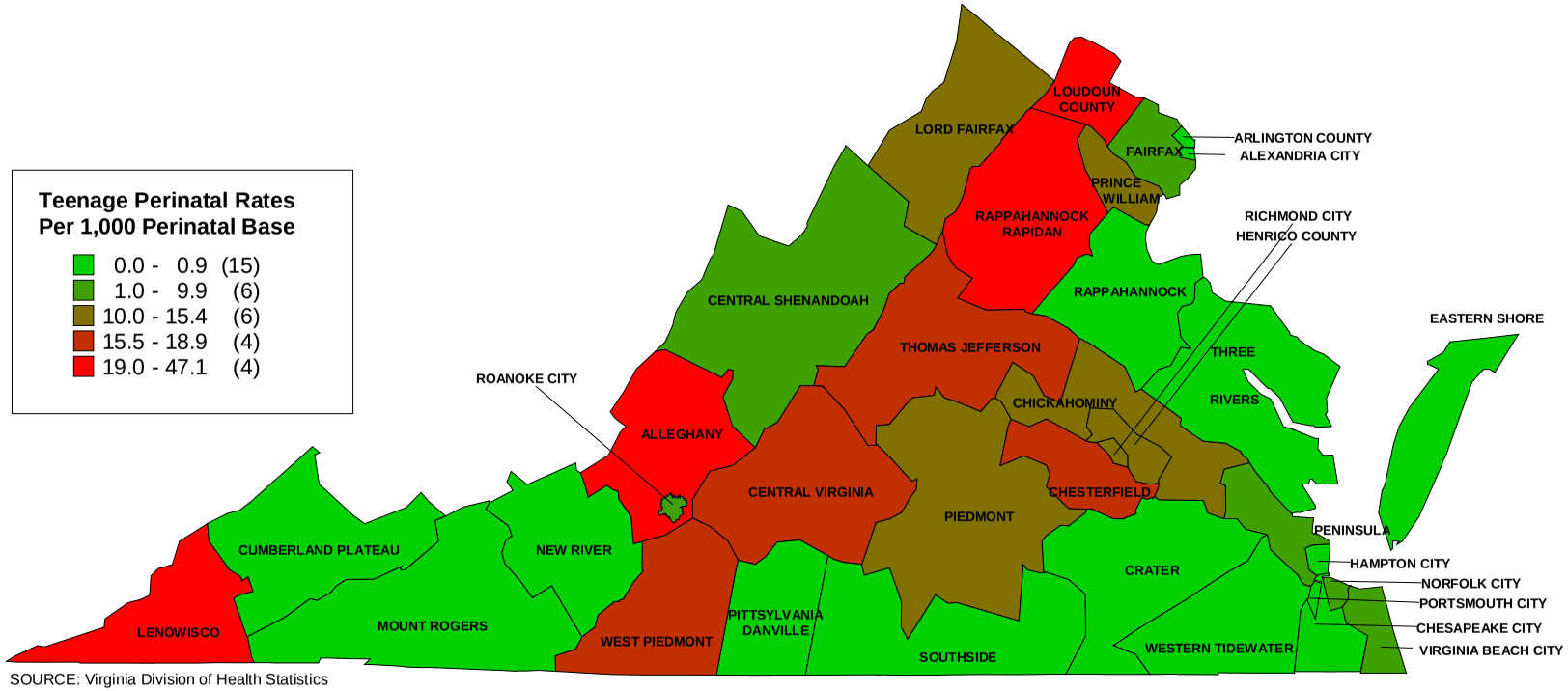

SOURCE: Virginia Division of Health Statistics

CHART 1
TEENAGE INFANT DEATHS AND INFANT DEATH RATES PER 1,000 LIVE BIRTHS BY AGE OF INFANT AT DEATH VIRGINIA, 1997-2013

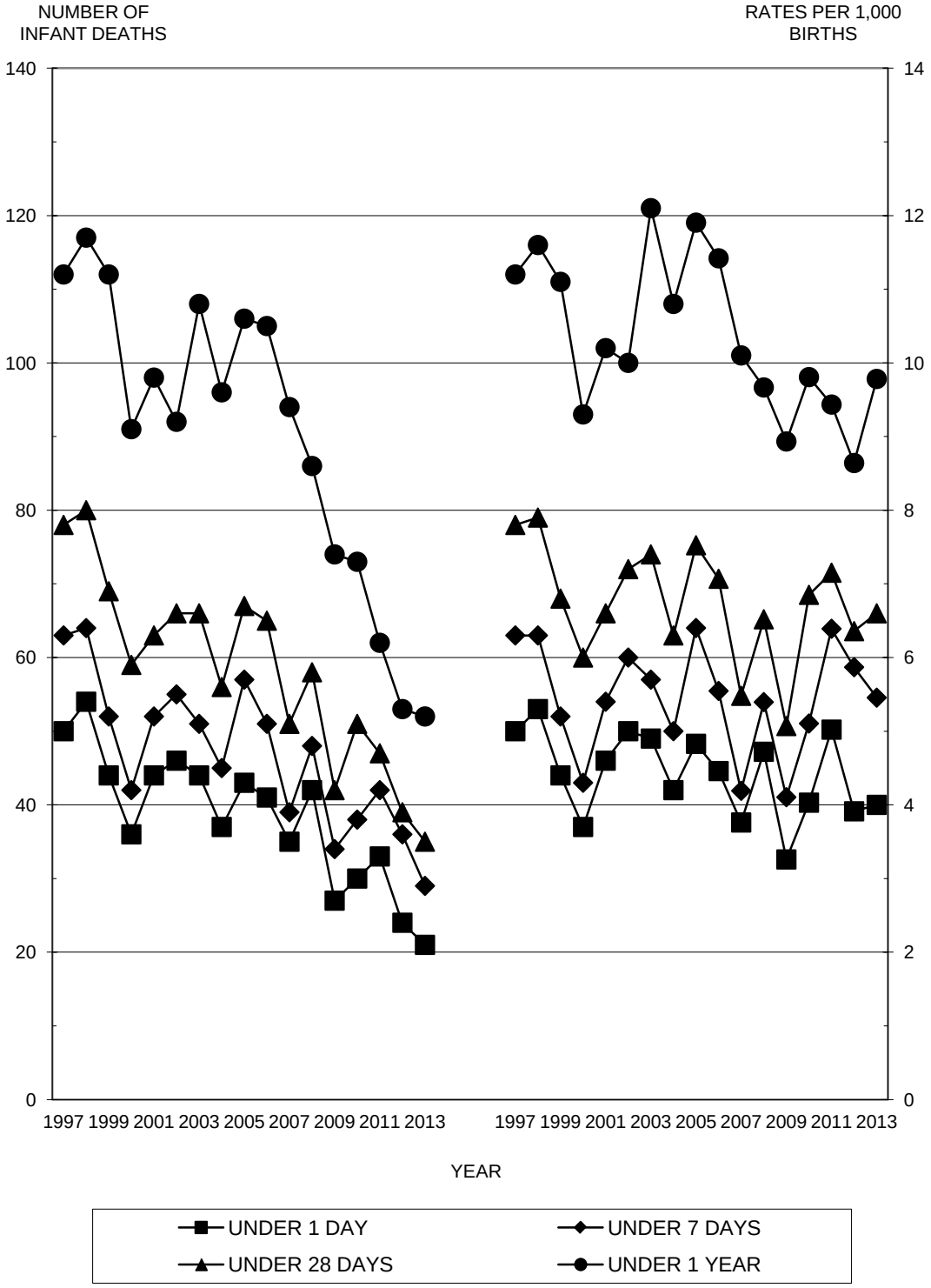

Source: Virginia Division of Health Statistics

CHART 2
TEENAGE INFANT DEATHS AND INFANT DEATH RATES PER 1,000 LIVE BIRTHS BY RACE OF INFANT AT DEATH
VIRGINIA, 1997-2013

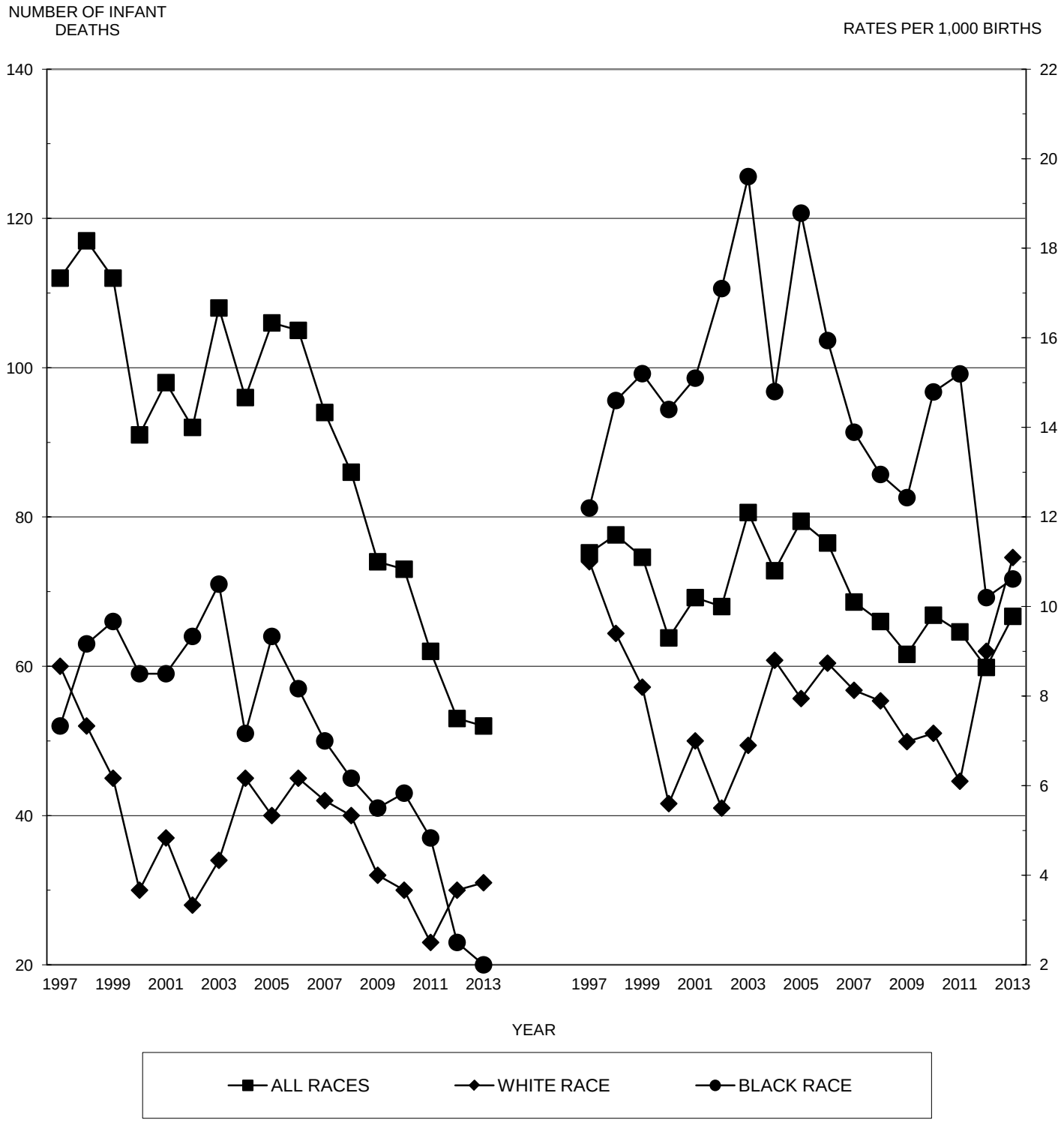

Source: Virginia Division of Health Statistics

CHAPTER VII

RESIDENT TEENAGE TOTAL DEATHS

Highlights

- In 2013, there were a total of 279 deaths with a rate of 26.4 per 100,000 total teen population.
- Unintentional injuries were the leading cause of teen deaths in 2013 with 96 deaths. Motor vehicle accidents accounted for more than 59% of those deaths.
- The second leading cause of teen deaths in 2013 was suicide with 47 deaths.
- The third leading cause of teen deaths in 2013 was homicide & legal intervention with 27 deaths.

TABLE 1
RESIDENT TEENAGE DEATHS BY AGE AND RACE OF DECEDENT
BY PLANNING DISTRICT AND CITY OR COUNTY
VIRGINIA, 2013

PLANNING DISTRICT AND CITY/COUNTY	RACE	RESIDENT TEENAGE DEATHS	AGE OF DECEDENT									
			AGE 10	AGE 11	AGE 12	AGE 13	AGE 14	AGE 15	AGE 16	AGE 17	AGE 18	AGE 19
COMMONWEALTH OF VIRGINIA	TOTAL	279	8	14	18	14	13	28	27	39	55	63
	WHITE	193	5	8	11	9	11	21	18	29	33	48
	BLACK	77	2	6	6	4	2	7	9	9	18	14
	OTHER	9	1		1	1				1	4	1
PLANNING DISTRICT 1	TOTAL	1										1
	WHITE	1										1
	BLACK											
	OTHER											
LEE COUNTY	TOTAL											
	WHITE											
	BLACK											
	OTHER											
SCOTT COUNTY	TOTAL											
	WHITE											
	BLACK											
	OTHER											
WISE COUNTY	TOTAL	1										1
	WHITE	1										1
	BLACK											
	OTHER											
NORTON CITY	TOTAL											
	WHITE											
	BLACK											
	OTHER											
PLANNING DISTRICT 2	TOTAL	2										2
	WHITE	2										2
	BLACK											
	OTHER											
BUCHANAN COUNTY	TOTAL	1										1
	WHITE	1										1
	BLACK											
	OTHER											
DICKENSON COUNTY	TOTAL											
	WHITE											
	BLACK											
	OTHER											
RUSSELL COUNTY	TOTAL											
	WHITE											
	BLACK											
	OTHER											
TAZEWELL COUNTY	TOTAL	1										1
	WHITE	1										1
	BLACK											
	OTHER											
PLANNING DISTRICT 3	TOTAL	6		1		1		1				3
	WHITE	6		1		1		1				3
	BLACK											
	OTHER											
BLAND COUNTY	TOTAL	1										1
	WHITE	1										1
	BLACK											
	OTHER											
CARROLL COUNTY	TOTAL											
	WHITE											
	BLACK											
	OTHER											
GRAYSON COUNTY	TOTAL	1		1								
	WHITE	1		1								
	BLACK											
	OTHER											
SMYTH COUNTY	TOTAL	2				1						1
	WHITE	2				1						1
	BLACK											
	OTHER											
WASHINGTON COUNTY	TOTAL	2						1				1
	WHITE	2						1				1
	BLACK											
	OTHER											
WYTHE COUNTY	TOTAL											
	WHITE											
	BLACK											
	OTHER											
BRISTOL CITY	TOTAL											
	WHITE											
	BLACK											
	OTHER											
GALAX CITY	TOTAL											
	WHITE											
	BLACK											
	OTHER											
PLANNING DISTRICT 4	TOTAL	7							1		1	5
	WHITE	7							1		1	5
	BLACK											
	OTHER											

TABLE 1
RESIDENT TEENAGE DEATHS BY AGE AND RACE OF DECEDENT
BY PLANNING DISTRICT AND CITY OR COUNTY
VIRGINIA, 2013

PLANNING DISTRICT AND CITY/COUNTY	RACE	RESIDENT TEENAGE DEATHS	AGE OF DECEDENT									
			AGE 10	AGE 11	AGE 12	AGE 13	AGE 14	AGE 15	AGE 16	AGE 17	AGE 18	AGE 19
COMMONWEALTH OF VIRGINIA	TOTAL	279	8	14	18	14	13	28	27	39	55	63
	WHITE	193	5	8	11	9	11	21	18	29	33	48
	BLACK	77	2	6	6	4	2	7	9	9	18	14
	OTHER	9	1		1	1				1	4	1
FLOYD COUNTY	TOTAL	2							1			1
	WHITE	2							1			1
	BLACK											
	OTHER											
GILES COUNTY	TOTAL											
	WHITE											
	BLACK											
	OTHER											
MONTGOMERY COUNTY	TOTAL	3									1	2
	WHITE	3									1	2
	BLACK											
	OTHER											
PULASKI COUNTY	TOTAL	1										1
	WHITE	1										1
	BLACK											
	OTHER											
RADFORD CITY	TOTAL	1										1
	WHITE	1										1
	BLACK											
	OTHER											
PLANNING DISTRICT 5	TOTAL	11		1				1	2	1	2	4
	WHITE	8		1					2	1	1	3
	BLACK	3						1			1	1
	OTHER											
ALLEGHANY COUNTY	TOTAL	2								1		1
	WHITE	2								1		1
	BLACK											
	OTHER											
BOTETOURT COUNTY	TOTAL											
	WHITE											
	BLACK											
	OTHER											
CRAIG COUNTY	TOTAL	2									1	1
	WHITE	2									1	1
	BLACK											
	OTHER											
ROANOKE COUNTY	TOTAL	1							1			
	WHITE	1							1			
	BLACK											
	OTHER											
COVINGTON CITY	TOTAL											
	WHITE											
	BLACK											
	OTHER											
ROANOKE CITY	TOTAL	6		1				1	1		1	2
	WHITE	3		1					1			1
	BLACK	3						1			1	1
	OTHER											
SALEM CITY	TOTAL											
	WHITE											
	BLACK											
	OTHER											
PLANNING DISTRICT 6	TOTAL	6	1		1				1			3
	WHITE	5			1				1			3
	BLACK											
	OTHER	1	1									
AUGUSTA COUNTY	TOTAL	4							1			3
	WHITE	4							1			3
	BLACK											
	OTHER											
BATH COUNTY	TOTAL											
	WHITE											
	BLACK											
	OTHER											
HIGHLAND COUNTY	TOTAL											
	WHITE											
	BLACK											
	OTHER											
ROCKBRIDGE COUNTY	TOTAL											
	WHITE											
	BLACK											
	OTHER											
ROCKINGHAM COUNTY	TOTAL	2	1		1							
	WHITE	1			1							
	BLACK											
	OTHER	1	1									
BUENA VISTA CITY	TOTAL											
	WHITE											
	BLACK											
	OTHER											

TABLE 1
RESIDENT TEENAGE DEATHS BY AGE AND RACE OF DECEDENT
BY PLANNING DISTRICT AND CITY OR COUNTY
VIRGINIA, 2013

PLANNING DISTRICT AND CITY/COUNTY	RACE	RESIDENT TEENAGE DEATHS	AGE OF DECEDENT									
			AGE 10	AGE 11	AGE 12	AGE 13	AGE 14	AGE 15	AGE 16	AGE 17	AGE 18	AGE 19
COMMONWEALTH OF VIRGINIA	TOTAL	279	8	14	18	14	13	28	27	39	55	63
	WHITE	193	5	8	11	9	11	21	18	29	33	48
	BLACK	77	2	6	6	4	2	7	9	9	18	14
	OTHER	9	1		1	1				1	4	1
HARRISONBURG CITY	TOTAL											
	WHITE											
	BLACK											
	OTHER											
LEXINGTON CITY	TOTAL											
	WHITE											
	BLACK											
	OTHER											
STAUNTON CITY	TOTAL											
	WHITE											
	BLACK											
	OTHER											
WAYNESBORO CITY	TOTAL											
	WHITE											
	BLACK											
	OTHER											
PLANNING DISTRICT 7	TOTAL	8		1		2				1	2	2
	WHITE	6				2				1	1	2
	BLACK	2		1							1	
	OTHER											
CLARKE COUNTY	TOTAL	1				1						
	WHITE	1				1						
	BLACK											
	OTHER											
FREDERICK COUNTY	TOTAL	3				1					1	1
	WHITE	3				1					1	1
	BLACK											
	OTHER											
PAGE COUNTY	TOTAL	1										1
	WHITE	1										1
	BLACK											
	OTHER											
SHENANDOAH COUNTY	TOTAL											
	WHITE											
	BLACK											
	OTHER											
WARREN COUNTY	TOTAL	3		1						1	1	
	WHITE	1								1		
	BLACK	2		1							1	
	OTHER											
WINCHESTER CITY	TOTAL											
	WHITE											
	BLACK											
	OTHER											
PLANNING DISTRICT 8	TOTAL	54	1	4	4	4	2	10	7	5	11	6
	WHITE	44	1	4	2	3	2	8	5	5	9	5
	BLACK	6			2			2	2			
	OTHER	4				1					2	1
ARLINGTON COUNTY	TOTAL	2			1						1	
	WHITE	1			1							
	BLACK											
	OTHER	1									1	
FAIRFAX COUNTY	TOTAL	29		1	3	1	2	8	3	2	6	3
	WHITE	25		1	1	1	2	7	3	2	6	2
	BLACK	3			2			1				
	OTHER	1										1
LOUDOUN COUNTY	TOTAL	7	1			1		1	1		1	2
	WHITE	5	1			1		1				2
	BLACK	1							1			
	OTHER	1									1	
PRINCE WILLIAM COUNTY	TOTAL	14		3		1		1	3	2	3	1
	WHITE	11		3					2	2	3	1
	BLACK	2						1	1			
	OTHER	1				1						
ALEXANDRIA CITY	TOTAL	2				1				1		
	WHITE	2				1				1		
	BLACK											
	OTHER											
FAIRFAX CITY	TOTAL											
	WHITE											
	BLACK											
	OTHER											
FALLS CHURCH CITY	TOTAL											
	WHITE											
	BLACK											
	OTHER											
MANASSAS CITY	TOTAL											
	WHITE											
	BLACK											
	OTHER											

TABLE 1
RESIDENT TEENAGE DEATHS BY AGE AND RACE OF DECEDENT
BY PLANNING DISTRICT AND CITY OR COUNTY
VIRGINIA, 2013

PLANNING DISTRICT AND CITY/COUNTY	RACE	RESIDENT TEENAGE DEATHS	AGE OF DECEDENT									
			AGE 10	AGE 11	AGE 12	AGE 13	AGE 14	AGE 15	AGE 16	AGE 17	AGE 18	AGE 19
COMMONWEALTH OF VIRGINIA	TOTAL	279	8	14	18	14	13	28	27	39	55	63
	WHITE	193	5	8	11	9	11	21	18	29	33	48
	BLACK	77	2	6	6	4	2	7	9	9	18	14
	OTHER	9	1		1	1				1	4	1
MANASSAS PARK CITY	TOTAL											
	WHITE											
	BLACK											
	OTHER											
PLANNING DISTRICT 9	TOTAL	8	1	1	1					1	2	2
	WHITE	8	1	1	1					1	2	2
	BLACK											
	OTHER											
CULPEPER COUNTY	TOTAL	2	1									1
	WHITE	2	1									1
	BLACK											
	OTHER											
FAUQUIER COUNTY	TOTAL	1		1								
	WHITE	1		1								
	BLACK											
	OTHER											
MADISON COUNTY	TOTAL	2			1						1	
	WHITE	2			1						1	
	BLACK											
	OTHER											
ORANGE COUNTY	TOTAL	3								1	1	1
	WHITE	3								1	1	1
	BLACK											
	OTHER											
RAPPAHANNOCK COUNTY	TOTAL											
	WHITE											
	BLACK											
	OTHER											
PLANNING DISTRICT 10	TOTAL	9	1				2	1	1	1	2	1
	WHITE	6	1				2	1			1	1
	BLACK	2							1	1		
	OTHER	1									1	
ALBEMARLE COUNTY	TOTAL	3	1					1			1	
	WHITE	2	1					1				
	BLACK											
	OTHER	1									1	
FLUVANNA COUNTY	TOTAL											
	WHITE											
	BLACK											
	OTHER											
GREENE COUNTY	TOTAL	1										1
	WHITE	1										1
	BLACK											
	OTHER											
LOUISA COUNTY	TOTAL	3					1			1	1	
	WHITE	2					1				1	
	BLACK	1								1		
	OTHER											
NELSON COUNTY	TOTAL	1							1			
	WHITE											
	BLACK	1							1			
	OTHER											
CHARLOTTESVILLE CITY	TOTAL	1					1					
	WHITE	1					1					
	BLACK											
	OTHER											
PLANNING DISTRICT 11	TOTAL	8		1					1	2	2	2
	WHITE	5							1	2	1	1
	BLACK	3		1							1	1
	OTHER											
AMHERST COUNTY	TOTAL	3		1								2
	WHITE	1										1
	BLACK	2		1								1
	OTHER											
APPOMATTOX COUNTY	TOTAL	1									1	
	WHITE	1									1	
	BLACK											
	OTHER											
BEDFORD COUNTY	TOTAL	3							1	2		
	WHITE	3							1	2		
	BLACK											
	OTHER											
CAMPBELL COUNTY	TOTAL											
	WHITE											
	BLACK											
	OTHER											
BEDFORD CITY	TOTAL											
	WHITE											
	BLACK											
	OTHER											

TABLE 1
RESIDENT TEENAGE DEATHS BY AGE AND RACE OF DECEDENT
BY PLANNING DISTRICT AND CITY OR COUNTY
VIRGINIA, 2013

PLANNING DISTRICT AND CITY/COUNTY	RACE	RESIDENT TEENAGE DEATHS	AGE OF DECEDENT									
			AGE 10	AGE 11	AGE 12	AGE 13	AGE 14	AGE 15	AGE 16	AGE 17	AGE 18	AGE 19
COMMONWEALTH OF VIRGINIA	TOTAL	279	8	14	18	14	13	28	27	39	55	63
	WHITE	193	5	8	11	9	11	21	18	29	33	48
	BLACK	77	2	6	6	4	2	7	9	9	18	14
	OTHER	9	1		1	1				1	4	1
LYNCHBURG CITY	TOTAL	1									1	
	WHITE											
	BLACK	1									1	
	OTHER											
PLANNING DISTRICT 12	TOTAL	11					1			3	3	4
	WHITE	11					1			3	3	4
	BLACK											
	OTHER											
FRANKLIN COUNTY	TOTAL	1									1	
	WHITE	1									1	
	BLACK											
	OTHER											
HENRY COUNTY	TOTAL	1								1		
	WHITE	1								1		
	BLACK											
	OTHER											
PATRICK COUNTY	TOTAL	3								1	1	1
	WHITE	3								1	1	1
	BLACK											
	OTHER											
PITTSYLVANIA COUNTY	TOTAL	4								1		3
	WHITE	4								1		3
	BLACK											
	OTHER											
DANVILLE CITY	TOTAL	1					1					
	WHITE	1					1					
	BLACK											
	OTHER											
MARTINSVILLE CITY	TOTAL	1									1	
	WHITE	1									1	
	BLACK											
	OTHER											
PLANNING DISTRICT 13	TOTAL	1							1			
	WHITE											
	BLACK	1							1			
	OTHER											
BRUNSWICK COUNTY	TOTAL											
	WHITE											
	BLACK											
	OTHER											
HALIFAX COUNTY	TOTAL	1							1			
	WHITE											
	BLACK	1							1			
	OTHER											
MECKLENBURG COUNTY	TOTAL											
	WHITE											
	BLACK											
	OTHER											
PLANNING DISTRICT 14	TOTAL	4								2	1	1
	WHITE	2								2		
	BLACK	2									1	1
	OTHER											
AMELIA COUNTY	TOTAL	1								1		
	WHITE	1								1		
	BLACK											
	OTHER											
BUCKINGHAM COUNTY	TOTAL	1									1	
	WHITE											
	BLACK	1									1	
	OTHER											
CHARLOTTE COUNTY	TOTAL											
	WHITE											
	BLACK											
	OTHER											
CUMBERLAND COUNTY	TOTAL	1										1
	WHITE											
	BLACK	1										1
	OTHER											
LUNENBURG COUNTY	TOTAL	1								1		
	WHITE	1								1		
	BLACK											
	OTHER											
NOTTOWAY COUNTY	TOTAL											
	WHITE											
	BLACK											
	OTHER											
PRINCE EDWARD COUNTY	TOTAL											
	WHITE											
	BLACK											
	OTHER											

TABLE 1
RESIDENT TEENAGE DEATHS BY AGE AND RACE OF DECEDENT
BY PLANNING DISTRICT AND CITY OR COUNTY
VIRGINIA, 2013

PLANNING DISTRICT AND CITY/COUNTY	RACE	RESIDENT TEENAGE DEATHS	AGE OF DECEDENT									
			AGE 10	AGE 11	AGE 12	AGE 13	AGE 14	AGE 15	AGE 16	AGE 17	AGE 18	AGE 19
COMMONWEALTH OF VIRGINIA	TOTAL	279	8	14	18	14	13	28	27	39	55	63
	WHITE	193	5	8	11	9	11	21	18	29	33	48
	BLACK	77	2	6	6	4	2	7	9	9	18	14
	OTHER	9	1		1	1				1	4	1
PLANNING DISTRICT 15	TOTAL	37		3	3	2	3	4	3	5	8	6
	WHITE	21			1	1	3	4	1	3	2	6
	BLACK	16		3	2	1			2	2	6	
	OTHER											
CHARLES CITY COUNTY	TOTAL											
	WHITE											
	BLACK											
	OTHER											
CHESTERFIELD COUNTY	TOTAL	12					1	1	1	1	4	4
	WHITE	9					1	1	1	1	1	4
	BLACK	3									3	
	OTHER											
GOOCHLAND COUNTY	TOTAL	1								1		
	WHITE	1								1		
	BLACK											
	OTHER											
HANOVER COUNTY	TOTAL	5					1	1		1	1	1
	WHITE	4					1	1			1	1
	BLACK	1								1		
	OTHER											
HENRICO COUNTY	TOTAL	8		3	1	2		1		1		
	WHITE	4			1	1		1		1		
	BLACK	4		3		1						
	OTHER											
NEW KENT COUNTY	TOTAL	2			1			1				
	WHITE	1						1				
	BLACK	1			1							
	OTHER											
POWHATAN COUNTY	TOTAL	2					1					1
	WHITE	2					1					1
	BLACK											
	OTHER											
RICHMOND CITY	TOTAL	7			1				2	1	3	
	WHITE											
	BLACK	7			1				2	1	3	
	OTHER											
PLANNING DISTRICT 16	TOTAL	25		1	2	2	2	3	2	3	4	6
	WHITE	20		1	2	2	2	2	2	2	3	4
	BLACK	5						1		1	1	2
	OTHER											
CAROLINE COUNTY	TOTAL	5					1	1		1	1	1
	WHITE	3					1			1	1	
	BLACK	2						1				1
	OTHER											
KING GEORGE COUNTY	TOTAL	4					1			1		2
	WHITE	4					1			1		2
	BLACK											
	OTHER											
SPOTSYLVANIA COUNTY	TOTAL	9		1	1	1			2	1	1	2
	WHITE	6		1	1	1			2			1
	BLACK	3								1	1	1
	OTHER											
STAFFORD COUNTY	TOTAL	7			1	1		2			2	1
	WHITE	7			1	1		2			2	1
	BLACK											
	OTHER											
FREDERICKSBURG CITY	TOTAL											
	WHITE											
	BLACK											
	OTHER											
PLANNING DISTRICT 17	TOTAL	1									1	
	WHITE											
	BLACK	1									1	
	OTHER											
LANCASTER COUNTY	TOTAL											
	WHITE											
	BLACK											
	OTHER											
NORTHUMBERLAND COUNTY	TOTAL											
	WHITE											
	BLACK											
	OTHER											
RICHMOND COUNTY	TOTAL											
	WHITE											
	BLACK											
	OTHER											
WESTMORELAND COUNTY	TOTAL	1									1	
	WHITE											
	BLACK	1									1	
	OTHER											

TABLE 1
RESIDENT TEENAGE DEATHS BY AGE AND RACE OF DECEDENT
BY PLANNING DISTRICT AND CITY OR COUNTY
VIRGINIA, 2013

PLANNING DISTRICT AND CITY/COUNTY	RACE	RESIDENT TEENAGE DEATHS	AGE OF DECEDENT									
			AGE 10	AGE 11	AGE 12	AGE 13	AGE 14	AGE 15	AGE 16	AGE 17	AGE 18	AGE 19
COMMONWEALTH OF VIRGINIA	TOTAL	279	8	14	18	14	13	28	27	39	55	63
	WHITE	193	5	8	11	9	11	21	18	29	33	48
	BLACK	77	2	6	6	4	2	7	9	9	18	14
	OTHER	9	1		1	1				1	4	1
PLANNING DISTRICT 18	TOTAL	2							1			1
	WHITE	2							1			1
	BLACK											
	OTHER											
ESSEX COUNTY	TOTAL											
	WHITE											
	BLACK											
	OTHER											
GLOUCESTER COUNTY	TOTAL	1							1			
	WHITE	1							1			
	BLACK											
	OTHER											
KING AND QUEEN COUNTY	TOTAL											
	WHITE											
	BLACK											
	OTHER											
KING WILLIAM COUNTY	TOTAL											
	WHITE											
	BLACK											
	OTHER											
MATHEWS COUNTY	TOTAL	1										1
	WHITE	1										1
	BLACK											
	OTHER											
MIDDLESEX COUNTY	TOTAL											
	WHITE											
	BLACK											
	OTHER											
PLANNING DISTRICT 19	TOTAL	11						2		3	2	4
	WHITE	4						1		1	1	1
	BLACK	6						1		1	1	3
	OTHER	1								1		
DINWIDDIE COUNTY	TOTAL	1									1	
	WHITE	1									1	
	BLACK											
	OTHER											
GREENSVILLE COUNTY	TOTAL	1										1
	WHITE											
	BLACK	1										1
	OTHER											
PRINCE GEORGE COUNTY	TOTAL	2						1		1		
	WHITE	2						1		1		
	BLACK											
	OTHER											
SURRY COUNTY	TOTAL											
	WHITE											
	BLACK											
	OTHER											
SUSSEX COUNTY	TOTAL	2						1			1	
	WHITE											
	BLACK	2						1			1	
	OTHER											
COLONIAL HEIGHTS CITY	TOTAL	1										1
	WHITE	1										1
	BLACK											
	OTHER											
EMPORIA CITY	TOTAL	1								1		
	WHITE											
	BLACK											
	OTHER	1								1		
HOPEWELL CITY	TOTAL											
	WHITE											
	BLACK											
	OTHER											
PETERSBURG CITY	TOTAL	3								1		2
	WHITE											
	BLACK	3								1		2
	OTHER											
PLANNING DISTRICT 20	TOTAL	46	1	1	5	1	1	5	4	8	13	7
	WHITE	25			2			4	2	5	8	4
	BLACK	19	1	1	2	1	1	1	2	3	4	3
	OTHER	2			1						1	
ISLE OF WIGHT COUNTY	TOTAL	2								2		
	WHITE	1								1		
	BLACK	1								1		
	OTHER											
SOUTHAMPTON COUNTY	TOTAL	1									1	
	WHITE											
	BLACK	1									1	
	OTHER											

TABLE 1
RESIDENT TEENAGE DEATHS BY AGE AND RACE OF DECEDENT
BY PLANNING DISTRICT AND CITY OR COUNTY
VIRGINIA, 2013

PLANNING DISTRICT AND CITY/COUNTY	RACE	RESIDENT TEENAGE DEATHS	AGE OF DECEDENT									
			AGE 10	AGE 11	AGE 12	AGE 13	AGE 14	AGE 15	AGE 16	AGE 17	AGE 18	AGE 19
COMMONWEALTH OF VIRGINIA	TOTAL	279	8	14	18	14	13	28	27	39	55	63
	WHITE	193	5	8	11	9	11	21	18	29	33	48
	BLACK	77	2	6	6	4	2	7	9	9	18	14
	OTHER	9	1		1	1				1	4	1
CHESAPEAKE CITY	TOTAL	5			1					2	2	
	WHITE	1			1							
	BLACK	3								2	1	
	OTHER	1									1	
FRANKLIN CITY	TOTAL	1			1							
	WHITE											
	BLACK	1			1							
	OTHER											
NORFOLK CITY	TOTAL	7	1		2		1				1	2
	WHITE	3			1						1	1
	BLACK	4	1		1		1					1
	OTHER											
PORTSMOUTH CITY	TOTAL	6						1	1	1	1	2
	WHITE	3						1		1		1
	BLACK	3							1		1	1
	OTHER											
SUFFOLK CITY	TOTAL	3								1	2	
	WHITE	2								1	1	
	BLACK	1									1	
	OTHER											
VIRGINIA BEACH CITY	TOTAL	21		1	1	1		4	3	2	6	3
	WHITE	15						3	2	2	6	2
	BLACK	5		1		1		1	1			1
	OTHER	1			1							
PLANNING DISTRICT 21	TOTAL	20	3		2	2	2	1	3	4	1	2
	WHITE	10	2		2		1		2	3		
	BLACK	10	1			2	1	1	1	1	1	2
	OTHER											
JAMES CITY COUNTY	TOTAL	1			1							
	WHITE	1			1							
	BLACK											
	OTHER											
YORK COUNTY	TOTAL	5	2							2		1
	WHITE	3	1							2		
	BLACK	2	1									1
	OTHER											
HAMPTON CITY	TOTAL	5	1				1		2	1		
	WHITE	2	1						1			
	BLACK	3					1		1	1		
	OTHER											
NEWPORT NEWS CITY	TOTAL	8			1	2	1	1		1	1	1
	WHITE	3			1		1			1		
	BLACK	5				2		1			1	1
	OTHER											
POQUOSON CITY	TOTAL	1							1			
	WHITE	1							1			
	BLACK											
	OTHER											
WILLIAMSBURG CITY	TOTAL											
	WHITE											
	BLACK											
	OTHER											
PLANNING DISTRICT 22	TOTAL	1										1
	WHITE											
	BLACK	1										1
	OTHER											
ACCOMACK COUNTY	TOTAL	1										1
	WHITE											
	BLACK	1										1
	OTHER											
NORTHAMPTON COUNTY	TOTAL											
	WHITE											
	BLACK											
	OTHER											
PLANNING DISTRICT 23	TOTAL	66	4	1	7	3	3	6	7	12	14	9
	WHITE	35	2		4		1	4	4	8	8	4
	BLACK	29	2	1	2	3	2	2	3	4	5	5
	OTHER	2			1						1	
UNKNOWN VA CITY OR COUNTY	TOTAL											
	WHITE											
	BLACK											
	OTHER											

TABLE 2
RESIDENT TEENAGE DEATHS FROM ALL CAUSES BY MAJORITY AND MINORITY, BY ETHNICITY, AND BY RACE WITH MAJORITY AS WHITE NON-HISPANIC AND MINORITY AS WHITE HISPANICS AND NONWHITE RACES BY HEALTH DISTRICTS AND HEALTH SERVICE AREAS, MEDICAL EXAMINER DISTRICTS, HMO AND PERINATAL REGIONS, AND PLANNING DISTRICTS
VIRGINIA, 2013

HEALTH AREAS AND DISTRICTS, HMO AND PERINATAL REGIONS, AND PLANNING DISTRICTS	RESIDENT TEENAGE DEATHS BY MAJORITY AND MINORITY			RESIDENT TEENAGE DEATHS BY ETHNICITY			RESIDENT TEENAGE DEATHS BY RACE					
	TOTAL	MAJORITY	MINORITY	TOTAL	HISPANIC	NON-HISPANIC	TOTAL	WHITE	BLACK	ASIAN	NATIVE	OTHER
HEALTH DISTRICTS AND HEALTH SERVICE AREAS												
COMMONWEALTH OF VIRGINIA	279	178	101	279	15	264	279	193	77	7	1	1
HEALTH SERVICE AREA I	56	41	15	56	4	52	56	45	9	1		1
CENTRAL SHENANDOAH DISTRICT 6	6	5	1	6		6	6	5		1		
LORD FAIRFAX DISTRICT 7	8	6	2	8		8	8	6	2			
RAPPAHANNOCK DISTRICT 16	25	18	7	25	2	23	25	20	5			
RAPPAHANNOCK/RAPIDAN DISTRICT 9	8	7	1	8	1	7	8	8				
THOMAS JEFFERSON DISTRICT 10	9	5	4	9	1	8	9	6	2			1
HEALTH SERVICE AREA II	54	37	17	54	7	47	54	44	6	4		
ALEXANDRIA CITY DISTRICT	2		2	2	2		2	2				
ARLINGTON COUNTY DISTRICT	2	1	1	2		2	2	1		1		
FAIRFAX HEALTH DISTRICT	29	22	7	29	3	26	29	25	3	1		
LOUDOUN COUNTY DISTRICT	7	5	2	7		7	7	5	1	1		
PRINCE WILLIAM HEALTH DISTRICT	14	9	5	14	2	12	14	11	2	1		
HEALTH SERVICE AREA III	46	40	6	46		46	46	40	6			
LENOWISCO DISTRICT 1	1	1		1		1	1	1				
CUMBERLAND PLATEAU DISTRICT 2	2	2		2		2	2	2				
MOUNT ROGERS DISTRICT 3	6	6		6		6	6	6				
NEW RIVER VALLEY DISTRICT 4	7	7		7		7	7	7				
ALLEGHANY HEALTH DISTRICT	5	5		5		5	5	5				
ROANOKE CITY DISTRICT	6	3	3	6		6	6	3	3			
CENTRAL VIRGINIA DISTRICT 11	8	5	3	8		8	8	5	3			
PITTSYLVANIA/DANVILLE DISTRICT	5	5		5		5	5	5				
WEST PIEDMONT HEALTH DISTRICT	6	6		6		6	6	6				
HEALTH SERVICE AREA IV	53	26	27	53	1	52	53	27	25	1		
CHESTERFIELD HEALTH DISTRICT	15	11	4	15	1	14	15	12	3			
CHICKAHOMINY HEALTH DISTRICT	8	6	2	8		8	8	6	2			
HENRICO COUNTY DISTRICT	8	4	4	8		8	8	4	4			
RICHMOND CITY DISTRICT	7		7	7		7	7		7			
CRATER HEALTH DISTRICT	10	3	7	10		10	10	3	6	1		
PIEDMONT DISTRICT 14	4	2	2	4		4	4	2	2			
SOUTHSIDE DISTRICT 13	1		1	1		1	1		1			
HEALTH SERVICE AREA V	70	34	36	70	3	67	70	37	31	1	1	
EASTERN SHORE DISTRICT 22	1		1	1		1	1		1			
THREE RIVERS HEALTH DISTRICT	3	2	1	3		3	3	2	1			
HAMPTON CITY DISTRICT	5	2	3	5		5	5	2	3			
PENINSULA HEALTH DISTRICT	15	8	7	15		15	15	8	7			
CHESAPEAKE CITY DISTRICT	5	1	4	5		5	5	1	3		1	
NORFOLK CITY DISTRICT	7	2	5	7	1	6	7	3	4			
PORTSMOUTH CITY DISTRICT	6	3	3	6		6	6	3	3			
VIRGINIA BEACH CITY DISTRICT	21	13	8	21	2	19	21	15	5	1		
WESTERN TIDEWATER DISTRICT	7	3	4	7		7	7	3	4			
NEWPORT NEWS CITY	8	3	5	8		8	8	3	5			
COLONIAL PENINSULA AREA	7	5	2	7		7	7	5	2			
UNKNOWN VA CITY OR COUNTY												
MEDICAL EXAMINER DISTRICTS, HEALTH MAINTENANCE ORGANIZATION REGIONS, AND PERINATAL REGIONS												
MED 1 - WESTERN VIRGINIA	52	45	7	52		52	52	45	6	1		
MED 2 - NORTHERN VIRGINIA	70	50	20	70	8	62	70	58	8	4		
MED 3 - CENTRAL VIRGINIA	91	52	39	91	4	87	91	56	33	1		1
MED 4 - TIDEWATER VIRGINIA	66	31	35	66	3	63	66	34	30	1	1	
HMO 1 - SOUTHWEST VIRGINIA	9	9		9		9	9	9				
HMO 2 - ROANOKE AREA	38	31	7	38		38	38	31	7			
HMO 3 - BLUE RIDGE AREA	28	21	7	28	2	26	28	23	3	1		1
HMO 4 - NORTHERN VIRGINIA	70	48	22	70	9	61	70	57	9	4		
HMO 5 - CENTRAL VIRGINIA	63	35	28	63	1	62	63	36	26	1		
HMO 6 - HAMPTON ROADS	71	34	37	71	3	68	71	37	32	1	1	
PER 1 - SOUTHWESTERN	33	30	3	33		33	33	30	3			
PER 2 - WEST CENTRAL	44	33	11	44	2	42	44	35	7	1		
PER 3 - EAST CENTRAL	81	46	35	81	3	78	81	49	31	1		
PER 4 - NORTHERN	54	37	17	54	7	47	54	44	6	4		1
PER 5 - EASTERN	67	32	35	67	3	64	67	35	30	1		
PLANNING DISTRICTS NOT COTERMINOUS WITH HEALTH DISTRICTS												
ALLEGHANY/ROANOKE PLAN DISTRICT 5	11	8	3	11		11	11	8	3			
NORTHERN VIRGINIA PLAN DISTRICT 8	54	37	17	54	7	47	54	44	6	4		
WEST PIEDMONT PLANNING DISTRICT 12	11	11		11		11	11	11				
RICHMOND REGIONAL PLAN DISTRICT 15	37	20	17	37	1	36	37	21	16			
NORTHERN NECK PLANNING DISTRICT 17	1		1	1		1	1		1			
MIDDLE PENINSULA PLAN DISTRICT 18	2	2		2		2	2	2				
CRATER PLANNING DISTRICT 19	11	4	7	11		11	11	4	6	1		
SOUTHEASTERN VIRGINIA DISTRICT 20	46	22	24	46	3	43	46	25	19	1	1	
PENINSULA PLANNING DISTRICT 21	20	10	10	20		20	20	10	10			
HAMPTON ROADS PLAN DISTRICT 23	66	32	34	66	3	63	66	35	29	1	1	

NOTE: The Colonial Peninsula Area is the Aggregate of James City County, York County, Poquoson City, and Williamsburg City.

TABLE 3
RESIDENT TEENAGE MINORITY DEATHS BY RACE AND SEX BY HEALTH DISTRICTS AND HEALTH SERVICE AREAS, MEDICAL EXAMINER DISTRICTS, HMO AND PERINATAL REGIONS, AND PLANNING DISTRICTS
VIRGINIA, 2013

HEALTH AREAS AND DISTRICTS, HMO AND PERINATAL REGIONS, AND PLANNING DISTRICTS	RESIDENT TEENAGE MINORITY DEATHS			TEENAGE WHITE RACE HISPANIC DEATHS			TEENAGE NONWHITE RACES HISPANIC DEATHS			TEENAGE NONWHITE RACES NON-HISPANIC DEATHS		
	TOTAL	MALE	FEMALE	TOTAL	MALE	FEMALE	TOTAL	MALE	FEMALE	TOTAL	MALE	FEMALE
HEALTH DISTRICTS AND HEALTH SERVICE AREAS												
COMMONWEALTH OF VIRGINIA	101	73	28	15	10	5				86	63	23
HEALTH SERVICE AREA I	15	12	3	4	2	2				11	10	1
CENTRAL SHENANDOAH DISTRICT 6	1		1							1		1
LORD FAIRFAX DISTRICT 7	2	2								2	2	
RAPPAHANNOCK DISTRICT 16	7	6	1	2	1	1				5	5	
RAPPAHANNOCK/RAPIDAN DISTRICT 9	1	1		1	1							
THOMAS JEFFERSON DISTRICT 10	4	3	1	1		1				3	3	
HEALTH SERVICE AREA II	17	14	3	7	6	1				10	8	2
ALEXANDRIA CITY DISTRICT	2	1	1	2	1	1						
ARLINGTON COUNTY DISTRICT	1	1								1	1	
FAIRFAX HEALTH DISTRICT	7	6	1	3	3					4	3	1
LOUDOUN COUNTY DISTRICT	2	2								2	2	
PRINCE WILLIAM HEALTH DISTRICT	5	4	1	2	2					3	2	1
HEALTH SERVICE AREA III	6	3	3							6	3	3
LENOWISCO DISTRICT 1												
CUMBERLAND PLATEAU DISTRICT 2												
MOUNT ROGERS DISTRICT 3												
NEW RIVER VALLEY DISTRICT 4												
ALLEGHANY HEALTH DISTRICT												
ROANOKE CITY DISTRICT	3	2	1							3	2	1
CENTRAL VIRGINIA DISTRICT 11	3	1	2							3	1	2
PITTSYLVANIA/DANVILLE DISTRICT												
WEST PIEDMONT HEALTH DISTRICT												
HEALTH SERVICE AREA IV	27	19	8	1	1					26	18	8
CHESTERFIELD HEALTH DISTRICT	4	3	1	1	1					3	2	1
CHICKAHOMINY HEALTH DISTRICT	2		2							2		2
HENRICO COUNTY DISTRICT	4	3	1							4	3	1
RICHMOND CITY DISTRICT	7	7								7	7	
CRATER HEALTH DISTRICT	7	6	1							7	6	1
PIEDMONT DISTRICT 14	2		2							2		2
SOUTHSIDE DISTRICT 13	1		1							1		1
HEALTH SERVICE AREA V	36	25	11	3	1	2				33	24	9
EASTERN SHORE DISTRICT 22	1	1								1	1	
THREE RIVERS HEALTH DISTRICT	1		1							1		1
HAMPTON CITY DISTRICT	3	3								3	3	
PENINSULA HEALTH DISTRICT	7	4	3							7	4	3
CHESAPEAKE CITY DISTRICT	4	3	1							4	3	1
NORFOLK CITY DISTRICT	5	3	2	1		1				4	3	1
PORTSMOUTH CITY DISTRICT	3	3								3	3	
VIRGINIA BEACH CITY DISTRICT	8	6	2	2	1	1				6	5	1
WESTERN TIDEWATER DISTRICT	4	2	2							4	2	2
NEWPORT NEWS CITY	5	3	2							5	3	2
COLONIAL PENINSULA AREA	2	1	1							2	1	1
UNKNOWN VA CITY OR COUNTY												
MEDICAL EXAMINER DISTRICTS, HEALTH MAINTENANCE ORGANIZATION REGIONS, AND PERINATAL REGIONS												
MED 1 - WESTERN VIRGINIA	7	3	4							7	3	4
MED 2 - NORTHERN VIRGINIA	20	17	3	8	7	1				12	10	2
MED 3 - CENTRAL VIRGINIA	39	28	11	4	2	2				35	26	9
MED 4 - TIDEWATER VIRGINIA	35	25	10	3	1	2				32	24	8
HMO 1 - SOUTHWEST VIRGINIA												
HMO 2 - ROANOKE AREA	7	3	4							7	3	4
HMO 3 - BLUE RIDGE AREA	7	5	2	2	1	1				5	4	1
HMO 4 - NORTHERN VIRGINIA	22	18	4	9	7	2				13	11	2
HMO 5 - CENTRAL VIRGINIA	28	21	7	1	1					27	20	7
HMO 6 - HAMPTON ROADS	37	26	11	3	1	2				34	25	9
PER 1 - SOUTHWESTERN	3	2	1							3	2	1
PER 2 - WEST CENTRAL	11	7	4	2	1	1				9	6	3
PER 3 - EAST CENTRAL	35	25	10	3	2	1				32	23	9
PER 4 - NORTHERN	17	14	3	7	6	1				10	8	2
PER 5 - EASTERN	35	25	10	3	1	2				32	24	8
PLANNING DISTRICTS NOT COTERMINOUS WITH HEALTH DISTRICTS												
ALLEGHANY/ROANOKE PLAN DISTRICT 5	3	2	1							3	2	1
NORTHERN VIRGINIA PLAN DISTRICT 8	17	14	3	7	6	1				10	8	2
WEST PIEDMONT PLANNING DISTRICT 12												
RICHMOND REGIONAL PLAN DISTRICT 15	17	13	4	1	1					16	12	4
NORTHERN NECK PLANNING DISTRICT 17	1		1							1		1
MIDDLE PENINSULA PLAN DISTRICT 18												
CRATER PLANNING DISTRICT 19	7	6	1							7	6	1
SOUTHEASTERN VIRGINIA DISTRICT 20	24	17	7	3	1	2				21	16	5
PENINSULA PLANNING DISTRICT 21	10	7	3							10	7	3
HAMPTON ROADS PLAN DISTRICT 23	34	24	10	3	1	2				31	23	8

NOTE: The Colonial Peninsula Area is the Aggregate of James City County, York County, Poquoson City, and Williamsburg City.

TABLE 4
RESIDENT TEENAGE DEATHS FROM ALL CAUSES BY RACE AND SEX BY HEALTH DISTRICTS AND HEALTH SERVICE AREAS, MEDICAL EXAMINER DISTRICTS, HMO AND PERINATAL REGIONS, AND PLANNING DISTRICTS
VIRGINIA, 2013

HEALTH AREAS AND DISTRICTS, HMO AND PERINATAL REGIONS, AND PLANNING DISTRICTS	RESIDENT TEENAGE TOTAL DEATHS		TEENAGE WHITE RACE DEATHS		TEENAGE BLACK RACE DEATHS		TEENAGE ASIAN AND PACIFIC DEATHS		TEENAGE NATIVE AMERICAN DEATHS		TEENAGE OTHER RACES DEATHS	
	MALE	FEMALE	MALE	FEMALE	MALE	FEMALE	MALE	FEMALE	MALE	FEMALE	MALE	FEMALE
HEALTH DISTRICTS AND HEALTH SERVICE AREAS												
COMMONWEALTH OF VIRGINIA	182	97	119	74	57	20	5	2		1	1	
HEALTH SERVICE AREA I	31	25	21	24	9			1			1	
CENTRAL SHENANDOAH DISTRICT 6	2	4	2	3				1				
LORD FAIRFAX DISTRICT 7	6	2	4	2	2							
RAPPAHANNOCK DISTRICT 16	12	13	7	13	5							
RAPPAHANNOCK/RAPIDAN DISTRICT 9	7	1	7	1								
THOMAS JEFFERSON DISTRICT 10	4	5	1	5	2						1	
HEALTH SERVICE AREA II	42	12	34	10	5	1	3	1				
ALEXANDRIA CITY DISTRICT	1	1	1	1								
ARLINGTON COUNTY DISTRICT	2		1				1					
FAIRFAX HEALTH DISTRICT	24	5	21	4	2	1	1					
LOUDOUN COUNTY DISTRICT	6	1	4	1	1		1					
PRINCE WILLIAM HEALTH DISTRICT	9	5	7	4	2			1				
HEALTH SERVICE AREA III	29	17	26	14	3	3						
LENOWISCO DISTRICT 1	1		1									
CUMBERLAND PLATEAU DISTRICT 2	1	1	1	1								
MOUNT ROGERS DISTRICT 3	3	3	3	3								
NEW RIVER VALLEY DISTRICT 4	5	2	5	2								
ALLEGHANY HEALTH DISTRICT	2	3	2	3								
ROANOKE CITY DISTRICT	4	2	2	1	2	1						
CENTRAL VIRGINIA DISTRICT 11	4	4	3	2	1	2						
PITTSYLVANIA/DANVILLE DISTRICT	3	2	3	2								
WEST PIEDMONT HEALTH DISTRICT	6		6									
HEALTH SERVICE AREA IV	37	16	19	8	17	8	1					
CHESTERFIELD HEALTH DISTRICT	10	5	8	4	2	1						
CHICKAHOMINY HEALTH DISTRICT	4	4	4	2		2						
HENRICO COUNTY DISTRICT	5	3	2	2	3	1						
RICHMOND CITY DISTRICT	7				7							
CRATER HEALTH DISTRICT	9	1	3		5	1	1					
PIEDMONT DISTRICT 14	2	2	2			2						
SOUTHSIDE DISTRICT 13		1				1						
HEALTH SERVICE AREA V	43	27	19	18	23	8	1			1		
EASTERN SHORE DISTRICT 22	1				1							
THREE RIVERS HEALTH DISTRICT		3		2		1						
HAMPTON CITY DISTRICT	4	1	1	1	3							
PENINSULA HEALTH DISTRICT	9	6	5	3	4	3						
CHESAPEAKE CITY DISTRICT	4	1	1		3					1		
NORFOLK CITY DISTRICT	4	3	1	2	3	1						
PORTSMOUTH CITY DISTRICT	6		3		3							
VIRGINIA BEACH CITY DISTRICT	13	8	8	7	4	1	1					
WESTERN TIDEWATER DISTRICT	2	5		3	2	2						
NEWPORT NEWS CITY	4	4	1	2	3	2						
COLONIAL PENINSULA AREA	5	2	4	1	1	1						
UNKNOWN VA CITY OR COUNTY												
MEDICAL EXAMINER DISTRICTS, HEALTH MAINTENANCE ORGANIZATION REGIONS, AND PERINATAL REGIONS												
MED 1 - WESTERN VIRGINIA	31	21	28	17	3	3		1				
MED 2 - NORTHERN VIRGINIA	55	15	45	13	7	1	3	1				
MED 3 - CENTRAL VIRGINIA	54	37	28	28	24	9	1				1	
MED 4 - TIDEWATER VIRGINIA	42	24	18	16	23	7	1			1		
HMO 1 - SOUTHWEST VIRGINIA	5	4	5	4								
HMO 2 - ROANOKE AREA	24	14	21	10	3	4						
HMO 3 - BLUE RIDGE AREA	17	11	13	10	3			1			1	
HMO 4 - NORTHERN VIRGINIA	51	19	40	17	8	1	3	1				
HMO 5 - CENTRAL VIRGINIA	41	22	21	15	19	7	1					
HMO 6 - HAMPTON ROADS	44	27	19	18	24	8	1			1		
PER 1 - SOUTHWESTERN	22	11	20	10	2	1						
PER 2 - WEST CENTRAL	26	18	20	15	5	2		1			1	
PER 3 - EAST CENTRAL	49	32	26	23	22	9	1					
PER 4 - NORTHERN	42	12	34	10	5	1	3	1				
PER 5 - EASTERN	43	24	19	16	23	7	1			1		
PLANNING DISTRICTS NOT COTERMINOUS WITH HEALTH DISTRICTS												
ALLEGHANY/ROANOKE PLAN DISTRICT 5	6	5	4	4	2	1						
NORTHERN VIRGINIA PLAN DISTRICT 8	42	12	34	10	5	1	3	1				
WEST PIEDMONT PLANNING DISTRICT 12	9	2	9	2								
RICHMOND REGIONAL PLAN DISTRICT 15	25	12	13	8	12	4						
NORTHERN NECK PLANNING DISTRICT 17		1				1						
MIDDLE PENINSULA PLAN DISTRICT 18		2		2								
CRATER PLANNING DISTRICT 19	10	1	4		5	1	1					
SOUTHEASTERN VIRGINIA DISTRICT 20	29	17	13	12	15	4	1			1		
PENINSULA PLANNING DISTRICT 21	13	7	6	4	7	3						
HAMPTON ROADS PLAN DISTRICT 23	42	24	19	16	22	7	1			1		

NOTE: The Colonial Peninsula Area is the Aggregate of James City County, York County, Poquoson City, and Williamsburg City.

TABLE 5
RESIDENT TEENAGE ASIAN AND PACIFIC ISLANDER, NATIVE AMERICAN, AND OTHER RACES DEATHS BY HEALTH DISTRICTS AND HEALTH SERVICE AREAS, MEDICAL EXAMINER DISTRICTS, HMO AND PERINATAL REGIONS, AND PLANNING DISTRICTS
VIRGINIA, 2013

HEALTH AREAS AND DISTRICTS, HMO AND PERINATAL REGIONS, AND PLANNING DISTRICTS	MAINLAND ASIA NATIONAL ORIGIN AND OTHER ASIAN AND PACIFIC ISLANDER GROUPS						THE PHILIPPINES AND MAJOR PACIFIC ISLANDERS				NATIVE AMERICAN AND OTHER RACES	
	CHINA	INDIA	JAPAN	KOREA	VIETNAM	OTHER	PHILIPPINES	GUAM	HAWAII	SAMOA	NATIVE	OTHER
HEALTH DISTRICTS AND HEALTH SERVICE AREAS												
COMMONWEALTH OF VIRGINIA	1					5	1				1	1
HEALTH SERVICE AREA I						1						1
CENTRAL SHENANDOAH DISTRICT 6						1						
LORD FAIRFAX DISTRICT 7												
RAPPAHANNOCK DISTRICT 16												
RAPPAHANNOCK/RAPIDAN DISTRICT 9												
THOMAS JEFFERSON DISTRICT 10												1
HEALTH SERVICE AREA II						3	1					
ALEXANDRIA CITY DISTRICT												
ARLINGTON COUNTY DISTRICT							1					
FAIRFAX HEALTH DISTRICT						1						
LOUDOUN COUNTY DISTRICT						1						
PRINCE WILLIAM HEALTH DISTRICT						1						
HEALTH SERVICE AREA III												
LENOWISCO DISTRICT 1												
CUMBERLAND PLATEAU DISTRICT 2												
MOUNT ROGERS DISTRICT 3												
NEW RIVER VALLEY DISTRICT 4												
ALLEGHANY HEALTH DISTRICT												
ROANOKE CITY DISTRICT												
CENTRAL VIRGINIA DISTRICT 11												
PITTSYLVANIA/DANVILLE DISTRICT												
WEST PIEDMONT HEALTH DISTRICT												
HEALTH SERVICE AREA IV						1						
CHESTERFIELD HEALTH DISTRICT												
CHICKAHOMINY HEALTH DISTRICT												
HENRICO COUNTY DISTRICT												
RICHMOND CITY DISTRICT												
CRATER HEALTH DISTRICT						1						
PIEDMONT DISTRICT 14												
SOUTHSIDE DISTRICT 13												
HEALTH SERVICE AREA V	1										1	
EASTERN SHORE DISTRICT 22												
THREE RIVERS HEALTH DISTRICT												
HAMPTON CITY DISTRICT												
PENINSULA HEALTH DISTRICT												
CHESAPEAKE CITY DISTRICT											1	
NORFOLK CITY DISTRICT												
PORTSMOUTH CITY DISTRICT												
VIRGINIA BEACH CITY DISTRICT	1											
WESTERN TIDEWATER DISTRICT												
NEWPORT NEWS CITY												
COLONIAL PENINSULA AREA												
UNKNOWN VA CITY OR COUNTY												
MEDICAL EXAMINER DISTRICTS, HEALTH MAINTENANCE ORGANIZATION REGIONS, AND PERINATAL REGIONS												
MED 1 - WESTERN VIRGINIA						1						
MED 2 - NORTHERN VIRGINIA						3	1					
MED 3 - CENTRAL VIRGINIA						1						1
MED 4 - TIDEWATER VIRGINIA	1										1	
HMO 1 - SOUTHWEST VIRGINIA												
HMO 2 - ROANOKE AREA												
HMO 3 - BLUE RIDGE AREA						1						1
HMO 4 - NORTHERN VIRGINIA						3	1					
HMO 5 - CENTRAL VIRGINIA						1						
HMO 6 - HAMPTON ROADS	1										1	
PER 1 - SOUTHWESTERN												
PER 2 - WEST CENTRAL						1						1
PER 3 - EAST CENTRAL						1						
PER 4 - NORTHERN						3	1					
PER 5 - EASTERN	1										1	
PLANNING DISTRICTS NOT COTERMINOUS WITH HEALTH DISTRICTS												
ALLEGHANY/ROANOKE PLAN DISTRICT 5												
NORTHERN VIRGINIA PLAN DISTRICT 8						3	1					
WEST PIEDMONT PLANNING DISTRICT 12												
RICHMOND REGIONAL PLAN DISTRICT 15												
NORTHERN NECK PLANNING DISTRICT 17												
MIDDLE PENINSULA PLAN DISTRICT 18												
CRATER PLANNING DISTRICT 19						1						
SOUTHEASTERN VIRGINIA DISTRICT 20	1										1	
PENINSULA PLANNING DISTRICT 21												
HAMPTON ROADS PLAN DISTRICT 23	1										1	

NOTE: The Colonial Peninsula Area is the Aggregate of James City County, York County, Poquoson City, and Williamsburg City.

TABLE 6
RESIDENT TEENAGE HISPANIC DEATHS BY RACE AND SEX BY HEALTH DISTRICTS AND HEALTH SERVICE AREAS, MEDICAL EXAMINER DISTRICTS, HMO AND PERINATAL REGIONS, AND PLANNING DISTRICTS
VIRGINIA, 2013

HEALTH AREAS AND DISTRICTS, HMO AND PERINATAL REGIONS, AND PLANNING DISTRICTS	RESIDENT TEENAGE HISPANIC DEATHS		TEENAGE WHITE RACE HISPANIC DEATHS		TEENAGE BLACK RACE HISPANIC DEATHS		TEENAGE ASIAN & PACIFIC HISPANIC DEATHS		TEENAGE NATIVE AMERICAN HISPANIC		TEENAGE OTHER RACES HISPANIC DEATHS	
	MALE	FEMALE	MALE	FEMALE	MALE	FEMALE	MALE	FEMALE	MALE	FEMALE	MALE	FEMALE
HEALTH DISTRICTS AND HEALTH SERVICE AREAS												
COMMONWEALTH OF VIRGINIA	10	5	10	5								
HEALTH SERVICE AREA I	2	2	2	2								
CENTRAL SHENANDOAH DISTRICT 6												
LORD FAIRFAX DISTRICT 7												
RAPPAHANNOCK DISTRICT 16	1	1	1	1								
RAPPAHANNOCK/RAPIDAN DISTRICT 9	1		1									
THOMAS JEFFERSON DISTRICT 10		1		1								
HEALTH SERVICE AREA II	6	1	6	1								
ALEXANDRIA CITY DISTRICT	1	1	1	1								
ARLINGTON COUNTY DISTRICT												
FAIRFAX HEALTH DISTRICT	3		3									
LOUDOUN COUNTY DISTRICT												
PRINCE WILLIAM HEALTH DISTRICT	2		2									
HEALTH SERVICE AREA III												
LENOWISCO DISTRICT 1												
CUMBERLAND PLATEAU DISTRICT 2												
MOUNT ROGERS DISTRICT 3												
NEW RIVER VALLEY DISTRICT 4												
ALLEGHANY HEALTH DISTRICT												
ROANOKE CITY DISTRICT												
CENTRAL VIRGINIA DISTRICT 11												
PITTSYLVANIA/DANVILLE DISTRICT												
WEST PIEDMONT HEALTH DISTRICT												
HEALTH SERVICE AREA IV	1		1									
CHESTERFIELD HEALTH DISTRICT	1		1									
CHICKAHOMINY HEALTH DISTRICT												
HENRICO COUNTY DISTRICT												
RICHMOND CITY DISTRICT												
CRATER HEALTH DISTRICT												
PIEDMONT DISTRICT 14												
SOUTHSIDE DISTRICT 13												
HEALTH SERVICE AREA V	1	2	1	2								
EASTERN SHORE DISTRICT 22												
THREE RIVERS HEALTH DISTRICT												
HAMPTON CITY DISTRICT												
PENINSULA HEALTH DISTRICT												
CHESAPEAKE CITY DISTRICT												
NORFOLK CITY DISTRICT		1		1								
PORTSMOUTH CITY DISTRICT												
VIRGINIA BEACH CITY DISTRICT	1	1	1	1								
WESTERN TIDEWATER DISTRICT												
NEWPORT NEWS CITY												
COLONIAL PENINSULA AREA												
UNKNOWN VA CITY OR COUNTY												
MEDICAL EXAMINER DISTRICTS, HEALTH MAINTENANCE ORGANIZATION REGIONS, AND PERINATAL REGIONS												
MED 1 - WESTERN VIRGINIA												
MED 2 - NORTHERN VIRGINIA	7	1	7	1								
MED 3 - CENTRAL VIRGINIA	2	2	2	2								
MED 4 - TIDEWATER VIRGINIA	1	2	1	2								
HMO 1 - SOUTHWEST VIRGINIA												
HMO 2 - ROANOKE AREA												
HMO 3 - BLUE RIDGE AREA	1	1	1	1								
HMO 4 - NORTHERN VIRGINIA	7	2	7	2								
HMO 5 - CENTRAL VIRGINIA	1		1									
HMO 6 - HAMPTON ROADS	1	2	1	2								
PER 1 - SOUTHWESTERN												
PER 2 - WEST CENTRAL	1	1	1	1								
PER 3 - EAST CENTRAL	2	1	2	1								
PER 4 - NORTHERN	6	1	6	1								
PER 5 - EASTERN	1	2	1	2								
PLANNING DISTRICTS NOT COTERMINOUS WITH HEALTH DISTRICTS												
ALLEGHANY/ROANOKE PLAN DISTRICT 5												
NORTHERN VIRGINIA PLAN DISTRICT 8	6	1	6	1								
WEST PIEDMONT PLANNING DISTRICT 12												
RICHMOND REGIONAL PLAN DISTRICT 15	1		1									
NORTHERN NECK PLANNING DISTRICT 17												
MIDDLE PENINSULA PLAN DISTRICT 18												
CRATER PLANNING DISTRICT 19												
SOUTHEASTERN VIRGINIA DISTRICT 20	1	2	1	2								
PENINSULA PLANNING DISTRICT 21												
HAMPTON ROADS PLAN DISTRICT 23	1	2	1	2								

NOTE: The Colonial Peninsula Area is the Aggregate of James City County, York County, Poquoson City, and Williamsburg City.

TABLE 7
RESIDENT TEENAGE HISPANIC DEATHS BY NATIONAL ORIGIN AND SEX BY HEALTH DISTRICTS AND HEALTH SERVICE AREAS, MEDICAL EXAMINER DISTRICTS, HMO AND PERINATAL REGIONS, AND PLANNING DISTRICTS
VIRGINIA, 2013

HEALTH AREAS AND DISTRICTS, HMO AND PERINATAL REGIONS, AND PLANNING DISTRICTS	RESIDENT TEENAGE HISPANIC DEATHS		TEENAGE MEXICAN HISPANIC DEATHS		TEENAGE PUERTO RICAN HISPANIC DEATHS		TEENAGE CUBAN HISPANIC DEATHS		TEENAGE CENTRAL AND SOUTH AMERICAN HISPANIC		TEENAGE OTHER AND UNKNOWN HISPANIC	
	MALE	FEMALE	MALE	FEMALE	MALE	FEMALE	MALE	FEMALE	MALE	FEMALE	MALE	FEMALE
HEALTH DISTRICTS AND HEALTH SERVICE AREAS												
COMMONWEALTH OF VIRGINIA	10	5	2	1	1	3			5	1	2	
HEALTH SERVICE AREA I	2	2	1	1	1					1		
CENTRAL SHENANDOAH DISTRICT 6												
LORD FAIRFAX DISTRICT 7												
RAPPAHANNOCK DISTRICT 16	1	1	1							1		
RAPPAHANNOCK/RAPIDAN DISTRICT 9	1				1							
THOMAS JEFFERSON DISTRICT 10		1		1								
HEALTH SERVICE AREA II	6	1	1			1			4		1	
ALEXANDRIA CITY DISTRICT	1	1				1			1			
ARLINGTON COUNTY DISTRICT												
FAIRFAX HEALTH DISTRICT	3		1						1		1	
LOUDOUN COUNTY DISTRICT												
PRINCE WILLIAM HEALTH DISTRICT	2								2			
HEALTH SERVICE AREA III												
LENOWISCO DISTRICT 1												
CUMBERLAND PLATEAU DISTRICT 2												
MOUNT ROGERS DISTRICT 3												
NEW RIVER VALLEY DISTRICT 4												
ALLEGHANY HEALTH DISTRICT												
ROANOKE CITY DISTRICT												
CENTRAL VIRGINIA DISTRICT 11												
PITTSYLVANIA/DANVILLE DISTRICT												
WEST PIEDMONT HEALTH DISTRICT												
HEALTH SERVICE AREA IV	1								1			
CHESTERFIELD HEALTH DISTRICT	1								1			
CHICKAHOMINY HEALTH DISTRICT												
HENRICO COUNTY DISTRICT												
RICHMOND CITY DISTRICT												
CRATER HEALTH DISTRICT												
PIEDMONT DISTRICT 14												
SOUTHSIDE DISTRICT 13												
HEALTH SERVICE AREA V	1	2				2					1	
EASTERN SHORE DISTRICT 22												
THREE RIVERS HEALTH DISTRICT												
HAMPTON CITY DISTRICT												
PENINSULA HEALTH DISTRICT												
CHESAPEAKE CITY DISTRICT												
NORFOLK CITY DISTRICT		1				1						
PORTSMOUTH CITY DISTRICT												
VIRGINIA BEACH CITY DISTRICT	1	1				1					1	
WESTERN TIDEWATER DISTRICT												
NEWPORT NEWS CITY												
COLONIAL PENINSULA AREA												
UNKNOWN VA CITY OR COUNTY												
MEDICAL EXAMINER DISTRICTS, HEALTH MAINTENANCE ORGANIZATION REGIONS, AND PERINATAL REGIONS												
MED 1 - WESTERN VIRGINIA												
MED 2 - NORTHERN VIRGINIA	7	1	1		1	1			4		1	
MED 3 - CENTRAL VIRGINIA	2	2	1	1					1	1		
MED 4 - TIDEWATER VIRGINIA	1	2				2					1	
HMO 1 - SOUTHWEST VIRGINIA												
HMO 2 - ROANOKE AREA												
HMO 3 - BLUE RIDGE AREA	1	1		1	1							
HMO 4 - NORTHERN VIRGINIA	7	2	2			1			4	1	1	
HMO 5 - CENTRAL VIRGINIA	1								1			
HMO 6 - HAMPTON ROADS	1	2				2					1	
PER 1 - SOUTHWESTERN												
PER 2 - WEST CENTRAL	1	1		1	1							
PER 3 - EAST CENTRAL	2	1	1						1	1		
PER 4 - NORTHERN	6	1	1			1			4		1	
PER 5 - EASTERN	1	2				2					1	
PLANNING DISTRICTS NOT COTERMINOUS WITH HEALTH DISTRICTS												
ALLEGHANY/ROANOKE PLAN DISTRICT 5												
NORTHERN VIRGINIA PLAN DISTRICT 8	6	1	1			1			4		1	
WEST PIEDMONT PLANNING DISTRICT 12												
RICHMOND REGIONAL PLAN DISTRICT 15	1								1			
NORTHERN NECK PLANNING DISTRICT 17												
MIDDLE PENINSULA PLAN DISTRICT 18												
CRATER PLANNING DISTRICT 19												
SOUTHEASTERN VIRGINIA DISTRICT 20	1	2				2					1	
PENINSULA PLANNING DISTRICT 21												
HAMPTON ROADS PLAN DISTRICT 23	1	2				2					1	

NOTE: The Colonial Peninsula Area is the Aggregate of James City County, York County, Poquoson City, and Williamsburg City.

TABLE 8
FIFTY-TWO SELECTED CAUSES OF DEATHS TO RESIDENT TEENAGERS AGES 10-19
BY HEALTH SERVICE AREAS, WITH RATES PER 100,000 TEENAGE POPULATION
VIRGINIA, 2013

FIFTY-TWO SELECTED CATEGORIES OF DEATH TO TEENAGERS AGES 10-19 BY THE INTERNATIONAL CLASSIFICATION OF DISEASES CODE TENTH REVISION	RESIDENT TEENAGE DEATHS						TEENAGE DEATH RATES PER 100,000 TEENAGE POPULATION					
	TOTAL	HEALTH SERVICE AREAS					TOTAL	HEALTH SERVICE AREAS				
	DEATHS	I	II	III	IV	V	RATES	I	II	III	IV	V
ALL CAUSES OF DEATH	279	56	54	46	53	70	26.39	32.04	17.90	27.49	29.29	30.11
1) Salmonella Infections, Shigellosis and Amebiasis A01-A03,A06												
2) Tuberculosis A16-A19												
3) Scarlet Fever and Erysipelas A38,A46												
4) Meningococcal Infection A39												
5) Septicemia A40-A41	7		3	2		2	0.66		0.99	1.20		0.86
6) Syphilis A50-A53												
7) Arthropod-Borne Viral Encephalitis A83-A84,A852												
8) Viral Hepatitis B15-B19												
9) Human Immunodeficiency Virus (HIV) Disease B20-B24												
10) Other Infectious and Parasitic Diseases ..... Residual of A00-B99	5		1	1		3	0.47		0.33	0.60		1.29
11) Malignant Neoplasms of Esophagus and Stomach C15-C16												
12) Malignant Neoplasms of Colon, Rectum, and Anus C18-C21												
13) Malignant Neoplasms of Trachea, Bronchus, and Lung C33-C34	1			1			0.09			0.60		
14) Malignant Neoplasms of Breast C50												
15) Malignant Neoplasms of Cervix Uteri, Corpus Uteri, and Ovary C53-C56												
16) Malignant Neoplasms of Male Genital Organs C60-C63												
17) Malignant Neoplasms of Urinary Tract C64-C68												
18) Non-Hodgkin's Lymphoma C82-C85	4		1	1	1	1	0.38		0.33	0.60	0.55	0.43
19) Leukemia C91-C95	11	4	3	2	2		1.04	2.29	0.99	1.20	1.11	
20) All Other and Unspecified Malignant Neoplasms ..... Residual of C00-C97	20	7	8		1	4	1.89	4.01	2.65		0.55	1.72
21) Benign Neoplasms and Unspecified Neoplasms D00-D48	2				1	1	0.19				0.55	0.43
22) Anemias D50-D64												
23) Diabetes Mellitus E10-E14	1				1		0.09				0.55	
24) Nutritional Deficiencies E40-E64												
25) Meningitis G00,G03												
26) Ischemic Heart Diseases I20-I25	1					1	0.09					0.43
27) All Other Diseases of Heart I00-I09,I11,I13,I26-I51	7	4		1	1	1	0.66	2.29		0.60	0.55	0.43
28) Cerebrovascular Diseases I60-I69	4		1		1	2	0.38		0.33		0.55	0.86
29) Other Cardiovascular Diseases I10,I12,I15,I70-I78												
30) Other Disorders of Circulatory System I80-I99												
31) Influenza and Pneumonia J09-J18	1					1	0.09					0.43
32) Other Acute Lower Respiratory Infections J20-J22, U04												
33) Chronic Lower Respiratory Diseases J40-J47	3	1			2		0.28	0.57			1.11	
34) Other Diseases of Respiratory System J00-J06,J30-J39,J60-J98	3	2		1			0.28	1.14		0.60		
35) Diseases of the Digestive System K00-K93	2		1			1	0.19		0.33			0.43
36) Diseases of the Genitourinary System N00-N99												
37) Pregnancy, Childbirth, and the Puerperium O00-O99												
38) Congenital Malformations, Deformations, Abnormalities Q00-Q99	8	1	2		3	2	0.76	0.57	0.66		1.66	0.86
39) Symptoms, Signs, and Abnormal Clinical Findings R00-R99	6	1	1	1	1	2	0.57	0.57	0.33	0.60	0.55	0.86
40) All Other Diseases Not Listed ..... Residual of D65-H93,L00-M99,P00-P96	20	3	1	2	6	8	1.89	1.72	0.33	1.20	3.32	3.44
41) Motor Vehicle Accidents ..... Selected Codes V02-V89	57	16	2	15	12	12	5.39	9.15	0.66	8.96	6.63	5.16
42) Other Transport Accidents ..... Selected Codes V01-V99,Y85	4	3	1				0.38	1.72	0.33			
43) Accidental Falls and Drowning W00-W19,W65-W74	12	2	1	2	3	4	1.14	1.14	0.33	1.20	1.66	1.72
44) Accidental Discharge of Firearms W32-W34	1	1					0.09	0.57				
45) All Other Unintentional Injuries ..... Residual of W20-X59,Y86	22	3	4	7	1	7	2.08	1.72	1.33	4.18	0.55	3.01
46) Suicide by Discharge of Firearms X72-X74	18	3	7	5	2	1	1.70	1.72	2.32	2.99	1.11	0.43
47) Suicide by Other Means U03,X60-X71,X75-X84,Y870	29	3	13	3	5	5	2.74	1.72	4.31	1.79	2.76	2.15
48) Homicide by Discharge of Firearms U014,X93-X95	23	2	2	2	8	9	2.18	1.14	0.66	1.20	4.42	3.87
49) Homicide by Other Means U010-U013, U015-U019, U02,X85-X92,X96-Y09,Y871	4		1		2	1	0.38		0.33		1.11	0.43
50) Events of Undetermined Intent Y10-Y34,Y872,Y899	2		1			1	0.19		0.33			0.43
51) Legal Intervention and Operations of War Y35-Y36,Y890-Y891												
52) Complications of Medical and Surgical Care Y40-Y84,Y88	1					1	0.09					0.43

TABLE 9
FIFTY-TWO SELECTED CAUSES OF DEATHS TO RESIDENT TEENAGERS AGES 10-19 BY MEDICAL EXAMINER DISTRICTS, WITH RATES PER 100,000 TEENAGE POPULATION VIRGINIA, 2013

FIFTY-TWO SELECTED CATEGORIES OF DEATH TO TEENAGERS AGES 10-19 BY THE INTERNATIONAL CLASSIFICATION OF DISEASES CODE TENTH REVISION	RESIDENT TEENAGE DEATHS					TEENAGE DEATH RATES PER 100,000 POPULATION				
	TOTAL	MEDICAL EXAMINER DISTRICTS				TOTAL	MEDICAL EXAMINER DISTRICTS			
	DEATHS	WEST	NORTH	CENTRAL	EASTERN	RATES	WEST	NORTH	CENTRAL	EASTERN
ALL CAUSES OF DEATH	279	52	70	91	66	26.39	25.12	19.77	31.31	32.13
1) Salmonella Infections, Shigellosis and Amebiasis A01-A03,A06										
2) Tuberculosis A16-A19										
3) Scarlet Fever and Erysipelas A38,A46										
4) Meningococcal Infection A39										
5) Septicemia A40-A41	7	2	3		2	0.66	0.97	0.85		0.97
6) Syphilis A50-A53										
7) Arthropod-Borne Viral Encephalitis A83-A84,A852										
8) Viral Hepatitis B15-B19										
9) Human Immunodeficiency Virus (HIV) Disease B20-B24										
10) Other Infectious and Parasitic Diseases ..... Residual of A00-B99	5	1	1		3	0.47	0.48	0.28		1.46
11) Malignant Neoplasms of Esophagus and Stomach C15-C16										
12) Malignant Neoplasms of Colon, Rectum, and Anus C18-C21										
13) Malignant Neoplasms of Trachea, Bronchus, and Lung C33-C34	1	1				0.09	0.48			
14) Malignant Neoplasms of Breast C50										
15) Malignant Neoplasms of Cervix Uteri, Corpus Uteri, and Ovary C53-C56										
16) Malignant Neoplasms of Male Genital Organs C60-C63										
17) Malignant Neoplasms of Urinary Tract C64-C68										
18) Non-Hodgkin's Lymphoma C82-C85	4	1	1	2		0.38	0.48	0.28	0.69	
19) Leukemia C91-C95	11	3	5	3		1.04	1.45	1.41	1.03	
20) All Other and Unspecified Malignant Neoplasms ..... Residual of C00-C97	20		9	7	4	1.89		2.54	2.41	1.95
21) Benign Neoplasms and Unspecified Neoplasms D00-D48	2			1	1	0.19			0.34	0.49
22) Anemias D50-D64										
23) Diabetes Mellitus E10-E14	1			1		0.09			0.34	
24) Nutritional Deficiencies E40-E64										
25) Meningitis G00,G03										
26) Ischemic Heart Diseases I20-I25	1				1	0.09				0.49
27) All Other Diseases of Heart I00-I09,I11,I13,I26-I51	7	1		5	1	0.66	0.48		1.72	0.49
28) Cerebrovascular Diseases I60-I69	4		1	1	2	0.38		0.28	0.34	0.97
29) Other Cardiovascular Diseases I10,I12,I15,I70-I78										
30) Other Disorders of Circulatory System I80-I99										
31) Influenza and Pneumonia J09-J18	1				1	0.09				0.49
32) Other Acute Lower Respiratory Infections J20-J22, U04										
33) Chronic Lower Respiratory Diseases J40-J47	3			3		0.28			1.03	
34) Other Diseases of Respiratory System J00-J06,J30-J39,J60-J98	3	1	1	1		0.28	0.48	0.28	0.34	
35) Diseases of the Digestive System K00-K93	2		1		1	0.19		0.28		0.49
36) Diseases of the Genitourinary System N00-N99										
37) Pregnancy, Childbirth, and the Puerperium O00-O99										
38) Congenital Malformations, Deformations, Abnormalities Q00-Q99	8	1	2	3	2	0.76	0.48	0.56	1.03	0.97
39) Symptoms, Signs, and Abnormal Clinical Findings R00-R99	6	2	1	1	2	0.57	0.97	0.28	0.34	0.97
40) All Other Diseases Not Listed ..... Residual of D65-H93,L00-M99,P00-P96	20	2	3	7	8	1.89	0.97	0.85	2.41	3.89
41) Motor Vehicle Accidents ..... Selected Codes V02-V89	57	16	6	25	10	5.39	7.73	1.69	8.60	4.87
42) Other Transport Accidents ..... Selected Codes V01-V99,Y85	4	1	3			0.38	0.48	0.85		
43) Accidental Falls and Drowning W00-W19,W65-W74	12	2	1	5	4	1.14	0.97	0.28	1.72	1.95
44) Accidental Discharge of Firearms W32-W34	1			1		0.09			0.34	
45) All Other Unintentional Injuries ..... Residual of W20-X59,Y86	22	7	6	2	7	2.08	3.38	1.69	0.69	3.41
46) Suicide by Discharge of Firearms X72-X74	18	6	7	4	1	1.70	2.90	1.98	1.38	0.49
47) Suicide by Other Means U03,X60-X71,X75-X84,Y870	29	3	14	8	4	2.74	1.45	3.95	2.75	1.95
48) Homicide by Discharge of Firearms U014,X93-X95	23	2	3	9	9	2.18	0.97	0.85	3.10	4.38
49) Homicide by Other Means U010-U013, U015-U019, U02,X85-X92,X96-Y09,Y871	4		1	2	1	0.38		0.28	0.69	0.49
50) Events of Undetermined Intent Y10-Y34,Y872,Y899	2		1		1	0.19		0.28		0.49
51) Legal Intervention and Operations of War Y35-Y36,Y890-Y891										
52) Complications of Medical and Surgical Care Y40-Y84,Y88	1				1	0.09				0.49

TABLE 10
RESIDENT TOTAL TEENAGE DEATHS FROM ALL CAUSES BY AGE AND RACE OF DECEDENT BY HEALTH DISTRICTS AND HEALTH SERVICE AREAS, MEDICAL EXAMINER DISTRICTS, HMO AND PERINATAL REGIONS, AND PLANNING DISTRICTS
VIRGINIA, 2013

HEALTH AREAS AND DISTRICTS, HMO AND PERINATAL REGIONS, AND PLANNING DISTRICTS	TOTAL TEENAGE DEATHS BY AGE OF DECEDENT				WHITE TEENAGE DEATHS BY AGE OF DECEDENT				BLACK TEENAGE DEATHS BY AGE OF DECEDENT				OTHER TEENAGE DEATHS BY AGE OF DECEDENT			
	10-19	10-14	15-17	18-19	10-19	10-14	15-17	18-19	10-19	10-14	15-17	18-19	10-19	10-14	15-17	18-19
HEALTH DISTRICTS AND HEALTH SERVICE AREAS																
COMMONWEALTH OF VIRGINIA	279	67	94	118	193	44	68	81	77	20	25	32	9	3	1	5
HEALTH SERVICE AREA I	56	18	14	24	45	16	10	19	9	1	4	4	2	1		1
CENTRAL SHENANDOAH DISTRICT 6	6	2	1	3	5	1	1	3					1	1		
LORD FAIRFAX DISTRICT 7	8	3	1	4	6	2	1	3	2	1		1				
RAPPAHANNOCK DISTRICT 16	25	7	8	10	20	7	6	7	5		2	3				
RAPPAHANNOCK/RAPIDAN DISTRICT 9	8	3	1	4	8	3	1	4								
THOMAS JEFFERSON DISTRICT 10	9	3	3	3	6	3	1	2	2		2		1			1
HEALTH SERVICE AREA II	54	15	22	17	44	12	18	14	6	2	4		4	1		3
ALEXANDRIA CITY HEALTH DISTRICT	2	1	1		2	1	1									
ARLINGTON COUNTY HEALTH DISTRICT	2	1		1	1	1							1			1
FAIRFAX HEALTH DISTRICT	29	7	13	9	25	5	12	8	3	2	1		1			1
LOUDOUN COUNTY HEALTH DISTRICT	7	2	2	3	5	2	1	2	1		1		1			1
PRINCE WILLIAM HEALTH DISTRICT	14	4	6	4	11	3	4	4	2		2		1	1		
HEALTH SERVICE AREA III	46	5	12	29	40	4	11	25	6	1	1	4				
LENOWISCO DISTRICT 1	1			1	1			1								
CUMBERLAND PLATEAU DISTRICT 2	2			2	2			2								
MOUNT ROGERS DISTRICT 3	6	2	1	3	6	2	1	3								
NEW RIVER DISTRICT 4	7		1	6	7		1	6								
ALLEGHANY HEALTH DISTRICT	5		2	3	5		2	3								
ROANOKE CITY HEALTH DISTRICT	6	1	2	3	3	1	1	1	3		1	2				
CENTRAL VIRGINIA DISTRICT 11	8	1	3	4	5		3	2	3	1		2				
PITTSYLVANIA/DANVILLE HLTH DISTRICT	5	1	1	3	5	1	1	3								
WEST PIEDMONT HEALTH DISTRICT	6		2	4	6		2	4								
HEALTH SERVICE AREA IV	53	11	20	22	27	5	12	10	25	6	7	12	1		1	
CHESTERFIELD HEALTH DISTRICT	15	2	3	10	12	2	3	7	3			3				
CHICKAHOMINY HEALTH DISTRICT	8	2	4	2	6	1	3	2	2	1	1					
HENRICO COUNTY HEALTH DISTRICT	8	6	2		4	2	2		4	4						
RICHMOND CITY HEALTH DISTRICT	7	1	3	3					7	1	3	3				
CRATER HEALTH DISTRICT	10		5	5	3		2	1	6		2	4	1		1	
PIEDMONT DISTRICT 14	4		2	2	2		2		2			2				
SOUTHSIDE DISTRICT 13	1		1						1		1					
HEALTH SERVICE AREA V	70	18	26	26	37	7	17	13	31	10	9	12	2	1		1
EASTERN SHORE DISTRICT 22	1			1					1			1				
THREE RIVERS HEALTH DISTRICT	3		1	2	2		1	1	1			1				
HAMPTON CITY HEALTH DISTRICT	5	2	3		2	1	1		3	1	2					
PENINSULA HEALTH DISTRICT	15	7	5	3	8	4	4		7	3	1	3				
CHESAPEAKE CITY HEALTH DISTRICT	5	1	2	2	1	1			3		2	1	1			1
NORFOLK CITY HEALTH DISTRICT	7	4		3	3	1		2	4	3		1				
PORTSMOUTH CITY HEALTH DISTRICT	6		3	3	3		2	1	3		1	2				
VIRGINIA BEACH CITY HEALTH DISTRICT	21	3	9	9	15		7	8	5	2	2	1	1	1		
WESTERN TIDEWATER HEALTH DISTRICT	7	1	3	3	3		2	1	4	1	1	2				
NEWPORT NEWS CITY	8	4	2	2	3	2	1		5	2	1	2				
COLONIAL PENINSULA AREA	7	3	3	1	5	2	3		2	1		1				
UNKNOWN VA CITY OR COUNTY																
MEDICAL EXAMINER DISTRICTS, HEALTH MAINTENANCE ORGANIZATION REGIONS, AND PERINATAL REGIONS																
MED 1 - WESTERN VIRGINIA	52	7	13	32	45	5	12	28	6	1	1	4	1	1		
MED 2 - NORTHERN VIRGINIA	70	21	24	25	58	17	20	21	8	3	4	1	4	1		3
MED 3 - CENTRAL VIRGINIA	91	22	32	37	56	16	20	20	33	6	11	16	2		1	1
MED 4 - TIDEWATER VIRGINIA	66	17	25	24	34	6	16	12	30	10	9	11	2	1		1
HMO 1 - SOUTHWEST VIRGINIA	9	2	1	6	9	2	1	6								
HMO 2 - ROANOKE AREA	38	3	12	23	31	2	10	19	7	1	2	4				
HMO 3 - BLUE RIDGE AREA	28	10	5	13	23	8	4	11	3	1	1	1	2	1		1
HMO 4 - NORTHERN VIRGINIA	70	20	27	23	57	17	22	18	9	2	5	2	4	1		3
HMO 5 - CENTRAL VIRGINIA	63	14	22	27	36	8	14	14	26	6	7	13	1		1	
HMO 6 - HAMPTON ROADS	71	18	27	26	37	7	17	13	32	10	10	12	2	1		1
PER 1 - SOUTHWESTERN	33	3	8	22	30	3	7	20	3		1	2				
PER 2 - WEST CENTRAL	44	13	10	21	35	10	8	17	7	2	2	3	2	1		1
PER 3 - EAST CENTRAL	81	18	29	34	49	12	19	18	31	6	9	16	1		1	
PER 4 - NORTHERN	54	15	22	17	44	12	18	14	6	2	4		4	1		3
PER 5 - EASTERN	67	18	25	24	35	7	16	12	30	10	9	11	2	1		1
PLANNING DISTRICTS NOT COTERMINOUS WITH HEALTH DISTRICTS																
ALLEGHANY/ROANOKE PLAN DISTRICT 5	11	1	4	6	8	1	3	4	3		1	2				
NORTHERN VIRGINIA PLAN DISTRICT 8	54	15	22	17	44	12	18	14	6	2	4		4	1		3
WEST PIEDMONT PLANNING DISTRICT 12	11	1	3	7	11	1	3	7								
RICHMOND REGIONAL PLAN DISTRICT 15	37	11	12	14	21	5	8	8	16	6	4	6				
NORTHERN NECK PLANNING DISTRICT 17	1			1					1			1				
MIDDLE PENINSULA PLAN DISTRICT 18	2		1	1	2		1	1								
CRATER PLANNING DISTRICT 19	11		5	6	4		2	2	6		2	4	1		1	
SOUTHEASTERN VA PLAN DISTRICT 20	46	9	17	20	25	2	11	12	19	6	6	7	2	1		1
PENINSULA PLANNING DISTRICT 21	20	9	8	3	10	5	5		10	4	3	3				
HAMPTON ROADS PLANNING DISTRICT 23	66	18	25	23	35	7	16	12	29	10	9	10	2	1		1

NOTE: The Colonial Peninsula Area is the Aggregate of James City County, York County, Poquoson City, and Williamsburg City.

TABLE 10
RESIDENT TOTAL TEENAGE DEATH RATES PER 100,000 POPULATION FROM ALL CAUSES BY AGE AND RACE BY HEALTH DISTRICTS AND HEALTH SERVICE AREAS, MEDICAL EXAMINER DISTRICTS, HMO AND PERINATAL REGIONS, AND PLANNING DISTRICTS
VIRGINIA, 2013

HEALTH AREAS AND DISTRICTS, HMO AND PERINATAL REGIONS, AND PLANNING DISTRICTS	TOTAL TEENAGE DEATH RATES BY AGE OF DECEDENT				WHITE TEENAGE DEATH RATES BY AGE OF DECEDENT				BLACK TEENAGE DEATH RATES BY AGE OF DECEDENT				OTHER TEENAGE DEATH RATES BY AGE OF DECEDENT			
	10-19	10-14	15-17	18-19	10-19	10-14	15-17	18-19	10-19	10-14	15-17	18-19	10-19	10-14	15-17	18-19
HEALTH DISTRICTS AND HEALTH SERVICE AREAS																
COMMONWEALTH OF VIRGINIA	26.4	12.9	30.4	51.8	26.5	12.3	31.8	51.9	30.6	16.4	34.2	56.6	11.6	7.4	4.5	33.5
HEALTH SERVICE AREA I	32.0	21.6	28.0	58.0	31.2	23.2	24.1	56.3	36.6	8.5	56.5	70.4	33.4	39.1		50.3
CENTRAL SHENANDOAH DISTRICT 6	15.1	12.1	10.0	22.8	14.0	6.7	11.0	25.8					94.5	299.4		
LORD FAIRFAX DISTRICT 7	27.2	20.1	11.2	72.5	22.5	14.7	12.3	60.5	97.6	96.0		234.2				
RAPPAHANNOCK DISTRICT 16	47.5	26.7	49.9	96.6	51.6	36.2	50.6	92.2	42.7		55.9	127.5				
RAPPAHANNOCK/RAPIDAN DISTRICT 9	34.6	24.8	14.1	103.1	41.1	29.3	16.5	126.8								
THOMAS JEFFERSON DISTRICT 10	29.9	22.1	37.3	35.3	25.4	27.8	15.6	31.1	41.5		149.0		60.8			118.3
HEALTH SERVICE AREA II	17.9	9.5	24.2	32.3	21.2	11.1	28.7	38.1	13.2	8.6	29.3		8.2	3.7		40.8
ALEXANDRIA CITY HEALTH DISTRICT	20.2	19.8	33.0		33.9	32.3	56.4									
ARLINGTON COUNTY HEALTH DISTRICT	12.2	11.5		32.2	8.1	15.2							51.6			320.5
FAIRFAX HEALTH DISTRICT	19.3	9.1	28.3	32.2	24.5	9.8	38.4	40.9	16.9	22.2	19.0		3.3			20.4
LOUDOUN COUNTY HEALTH DISTRICT	13.3	6.8	12.9	39.3	12.7	9.2	8.5	33.8	21.1		69.0		11.7			108.6
PRINCE WILLIAM HEALTH DISTRICT	19.4	10.5	27.5	33.1	23.1	11.9	27.8	50.5	11.4		37.1		14.2	25.6		
HEALTH SERVICE AREA III	27.5	6.4	25.3	68.5	28.7	6.2	27.7	71.8	24.6	8.8	14.6	65.6				
LENOWISCO DISTRICT 1	9.4			46.7	9.8			50.8								
CUMBERLAND PLATEAU DISTRICT 2	16.2			90.8	16.8			95.7								
MOUNT ROGERS DISTRICT 3	27.2	17.8	14.7	74.1	28.6	18.7	15.4	79.5								
NEW RIVER DISTRICT 4	27.2		19.0	50.7	30.3		20.7	57.8								
ALLEGHANY HEALTH DISTRICT	21.5		28.0	64.6	24.0		31.2	72.3								
ROANOKE CITY HEALTH DISTRICT	58.9	19.1	66.0	155.9	54.7	35.0	61.1	100.8	68.7		77.3	230.1				
CENTRAL VIRGINIA DISTRICT 11	23.4	6.7	31.7	40.6	19.1		41.5	25.9	42.3	30.7		108.2				
PITTSYLVANIA/DANVILLE HLTH DISTRICT	39.9	15.6	26.3	129.4	66.4	25.5	43.0	232.0								
WEST PIEDMONT HEALTH DISTRICT	36.6		41.0	119.5	46.7		51.5	163.9								
HEALTH SERVICE AREA IV	29.3	12.5	37.3	55.6	25.4	9.5	37.6	45.4	37.3	19.0	35.6	76.0	13.2		48.6	
CHESTERFIELD HEALTH DISTRICT	27.0	7.4	17.6	89.3	32.6	10.6	26.0	110.4	18.3			66.6				
CHICKAHOMINY HEALTH DISTRICT	38.1	19.0	60.9	51.5	33.8	11.2	54.0	62.3	72.9	76.2	117.2					
HENRICO COUNTY HEALTH DISTRICT	19.6	28.5	15.7		17.7	17.2	27.9		26.3	52.2						
RICHMOND CITY HEALTH DISTRICT	30.6	10.7	57.5	36.1					48.8	15.3	79.2	74.9				
CRATER HEALTH DISTRICT	55.5		93.5	140.0	37.2		81.5	67.3	62.7		71.7	201.8	266.0		971	
PIEDMONT DISTRICT 14	30.9		55.9	53.8	23.6		87.8		46.8			203.3				
SOUTHSIDE DISTRICT 13	10.3		31.7						22.2		68.5					
HEALTH SERVICE AREA V	30.1	15.9	38.6	50.2	28.4	11.0	44.5	45.0	34.2	22.6	34.7	58.7	17.7	17.7		40.8
EASTERN SHORE DISTRICT 22	20.8			122.5					56.6			318.5				
THREE RIVERS HEALTH DISTRICT	19.4		20.7	71.3	17.6		28.0	49.9	26.5			135.1				
HAMPTON CITY HEALTH DISTRICT	28.5	24.2	61.2		34.6	34.2	58.5		26.9	19.9	66.1					
PENINSULA HEALTH DISTRICT	31.9	31.8	38.4	24.9	27.3	30.5	50.1		45.6	38.6	22.6	94.9				
CHESAPEAKE CITY HEALTH DISTRICT	15.3	6.1	19.3	33.8	5.0	9.8			26.9		55.6	49.2	70.2			423.7
NORFOLK CITY HEALTH DISTRICT	24.9	32.9		32.1	28.4	23.2		51.2	24.8	41.4		20.1				
PORTSMOUTH CITY HEALTH DISTRICT	54.3		94.0	141.6	88.1		206.8	155.5	40.5		46.4	140.0				
VIRGINIA BEACH CITY HEALTH DISTRICT	37.5	10.7	52.8	82.0	40.9		62.5	113.3	33.5	27.1	44.9	32.4	22.4	44.1		
WESTERN TIDEWATER HEALTH DISTRICT	35.8	9.8	50.2	87.8	29.4		62.4	57.3	44.7	21.3	37.6	124.5				
NEWPORT NEWS CITY	33.8	36.2	31.7	31.9	27.7	44.1	38.0		41.9	32.9	29.1	82.7				
COLONIAL PENINSULA AREA	29.9	27.4	44.7	17.4	27.0	23.4	56.1		58.4	59.1		134.4				
UNKNOWN VA CITY OR COUNTY																
MEDICAL EXAMINER DISTRICTS, HEALTH MAINTENANCE ORGANIZATION REGIONS, AND PERINATAL REGIONS																
MED 1 - WESTERN VIRGINIA	25.1	7.4	22.6	57.7	25.7	6.3	24.6	60.3	22.0	7.9	13.2	56.0	20.7	55.2		
MED 2 - NORTHERN VIRGINIA	19.8	11.3	22.4	40.3	22.9	12.9	26.0	46.8	15.8	11.6	26.5	10.4	8.0	3.6		39.6
MED 3 - CENTRAL VIRGINIA	31.3	15.7	37.4	57.1	29.6	17.4	35.7	48.9	37.0	14.2	41.8	77.7	16.3		31.5	30.3
MED 4 - TIDEWATER VIRGINIA	32.1	16.9	42.0	52.9	30.9	11.2	49.5	49.9	35.3	24.1	37.2	57.2	19.3	19.0		47.1
HMO 1 - SOUTHWEST VIRGINIA	21.6	9.5	7.8	76.8	22.6	9.9	8.1	82.6								
HMO 2 - ROANOKE AREA	27.7	4.9	31.6	61.1	28.7	4.1	33.6	63.3	27.4	8.3	27.3	64.2				
HMO 3 - BLUE RIDGE AREA	25.5	19.4	16.4	46.9	24.3	17.8	15.0	47.3	26.8	19.0	32.9	34.3	54.6	72.8		66.2
HMO 4 - NORTHERN VIRGINIA	20.2	11.1	25.8	37.2	23.6	13.7	30.1	41.3	16.3	7.1	30.1	19.0	7.8	3.6		38.8
HMO 5 - CENTRAL VIRGINIA	32.1	14.6	37.8	64.1	30.4	13.6	39.4	58.3	37.2	18.1	34.1	79.7	12.5		45.7	
HMO 6 - HAMPTON ROADS	31.5	16.4	41.5	51.4	29.5	11.5	46.3	46.3	36.1	23.1	39.5	59.8	18.0	18.0		41.4
PER 1 - SOUTHWESTERN	27.4	5.3	23.4	73.0	28.5	6.1	23.2	77.6	24.1		29.1	61.7				
PER 2 - WEST CENTRAL	26.0	16.6	21.2	48.6	25.1	15.4	20.4	48.3	28.2	17.1	28.9	48.5	40.7	52.2		53.2
PER 3 - EAST CENTRAL	32.5	14.8	38.9	64.5	31.3	15.5	40.1	56.9	37.6	15.3	36.9	84.7	10.0		36.0	
PER 4 - NORTHERN	17.9	9.5	24.2	32.3	21.2	11.1	28.7	38.1	13.2	8.6	29.3		8.2	3.7		40.8
PER 5 - EASTERN	30.9	17.1	40.0	49.0	29.4	12.2	46.2	44.6	34.5	23.6	36.3	55.8	18.2	18.2		41.9
PLANNING DISTRICTS NOT COTERMINOUS WITH HEALTH DISTRICTS																
ALLEGHANY/ROANOKE PLAN DISTRICT 5	32.9	6.0	39.3	91.3	30.4	7.6	37.3	77.8	49.2		54.7	162.1				
NORTHERN VIRGINIA PLAN DISTRICT 8	17.9	9.5	24.2	32.3	21.2	11.1	28.7	38.1	13.2	8.6	29.3		8.2	3.7		40.8
WEST PIEDMONT PLANNING DISTRICT 12	38.0	6.9	34.5	123.5	54.0	9.6	48.3	187.5								
RICHMOND REGIONAL PLAN DISTRICT 15	26.8	16.4	29.4	46.5	25.3	12.1	32.1	47.9	33.2	26.8	28.5	50.5				
NORTHERN NECK PLANNING DISTRICT 17	20.7			114.7					54.8			283.3				
MIDDLE PENINSULA PLAN DISTRICT 18	18.7		29.8	51.7	23.6		37.9	66.8								
CRATER PLANNING DISTRICT 19	54.2		82.3	151.1	40.6		65.8	111.1	60.0		68.6	195.2	217.9		826	
SOUTHEASTERN VA PLAN DISTRICT 20	31.2	12.4	39.4	63.0	30.9	5.0	45.7	70.6	32.4	20.9	35.7	53.3	25.2	25.1		60.9
PENINSULA PLANNING DISTRICT 21	30.9	29.7	44.6	18.3	28.5	31.2	51.6		37.7	31.3	40.2	47.8				
HAMPTON ROADS PLANNING DISTRICT 23	31.1	17.5	40.9	47.8	30.1	12.5	47.4	45.5	34.1	24.1	37.1	51.6	18.3	18.3		42.2

NOTE: The Colonial Peninsula Area is the Aggregate of James City County, York County, Poquoson City, and Williamsburg City.

TABLE 10A
RESIDENT TOTAL TEENAGE MALE DEATHS FROM ALL CAUSES BY AGE AND RACE OF DECEDENT BY HEALTH DISTRICTS AND HEALTH SERVICE AREAS, MEDICAL EXAMINER DISTRICTS, HMO AND PERINATAL REGIONS, AND PLANNING DISTRICTS
VIRGINIA, 2013

HEALTH AREAS AND DISTRICTS, HMO AND PERINATAL REGIONS, AND PLANNING DISTRICTS	TOTAL TEENAGE MALE DEATHS BY AGE OF DECEDENT				WHITE TEENAGE MALE DEATHS BY AGE OF DECEDENT				BLACK TEENAGE MALE DEATHS BY AGE OF DECEDENT				OTHER TEENAGE MALE DEATHS BY AGE OF DECEDENT			
	10-19	10-14	15-17	18-19	10-19	10-14	15-17	18-19	10-19	10-14	15-17	18-19	10-19	10-14	15-17	18-19
HEALTH DISTRICTS AND HEALTH SERVICE AREAS																
COMMONWEALTH OF VIRGINIA	182	35	66	81	119	22	45	52	57	12	20	25	6	1	1	4
HEALTH SERVICE AREA I	31	8	9	14	21	7	5	9	9	1	4	4	1			1
CENTRAL SHENANDOAH DISTRICT 6	2	1		1	2	1		1								
LORD FAIRFAX DISTRICT 7	6	1	1	4	4		1	3	2	1		1				
RAPPAHANNOCK DISTRICT 16	12	2	5	5	7	2	3	2	5		2	3				
RAPPAHANNOCK/RAPIDAN DISTRICT 9	7	3	1	3	7	3	1	3								
THOMAS JEFFERSON DISTRICT 10	4	1	2	1	1	1			2		2		1			1
HEALTH SERVICE AREA II	42	10	17	15	34	9	13	12	5	1	4		3			3
ALEXANDRIA CITY HEALTH DISTRICT	1	1			1	1										
ARLINGTON COUNTY HEALTH DISTRICT	2	1		1	1	1							1			1
FAIRFAX HEALTH DISTRICT	24	6	10	8	21	5	9	7	2	1	1		1			1
LOUDOUN COUNTY HEALTH DISTRICT	6	1	2	3	4	1	1	2	1		1		1			1
PRINCE WILLIAM HEALTH DISTRICT	9	1	5	3	7	1	3	3	2		2					
HEALTH SERVICE AREA III	29	1	7	21	26	1	7	18	3			3				
LENOWISCO DISTRICT 1	1			1	1			1								
CUMBERLAND PLATEAU DISTRICT 2	1			1	1			1								
MOUNT ROGERS DISTRICT 3	3		1	2	3		1	2								
NEW RIVER DISTRICT 4	5		1	4	5		1	4								
ALLEGHANY HEALTH DISTRICT	2		1	1	2		1	1								
ROANOKE CITY HEALTH DISTRICT	4	1		3	2	1		1	2			2				
CENTRAL VIRGINIA DISTRICT 11	4		2	2	3		2	1	1			1				
PITTSYLVANIA/DANVILLE HLTH DISTRICT	3			3	3			3								
WEST PIEDMONT HEALTH DISTRICT	6		2	4	6		2	4								
HEALTH SERVICE AREA IV	37	5	17	15	19	1	11	7	17	4	5	8	1		1	
CHESTERFIELD HEALTH DISTRICT	10		3	7	8		3	5	2			2				
CHICKAHOMINY HEALTH DISTRICT	4		3	1	4		3	1								
HENRICO COUNTY HEALTH DISTRICT	5	4	1		2	1	1		3	3						
RICHMOND CITY HEALTH DISTRICT	7	1	3	3					7	1	3	3				
CRATER HEALTH DISTRICT	9		5	4	3		2	1	5		2	3	1		1	
PIEDMONT DISTRICT 14	2		2		2		2									
SOUTHSIDE DISTRICT 13																
HEALTH SERVICE AREA V	43	11	16	16	19	4	9	6	23	6	7	10	1	1		
EASTERN SHORE DISTRICT 22	1			1					1			1				
THREE RIVERS HEALTH DISTRICT																
HAMPTON CITY HEALTH DISTRICT	4	1	3		1		1		3	1	2					
PENINSULA HEALTH DISTRICT	9	4	2	3	5	3	2		4	1		3				
CHESAPEAKE CITY HEALTH DISTRICT	4	1	2	1	1	1			3		2	1				
NORFOLK CITY HEALTH DISTRICT	4	2		2	1			1	3	2		1				
PORTSMOUTH CITY HEALTH DISTRICT	6		3	3	3		2	1	3		1	2				
VIRGINIA BEACH CITY HEALTH DISTRICT	13	3	5	5	8		4	4	4	2	1	1	1	1		
WESTERN TIDEWATER HEALTH DISTRICT	2		1	1					2		1	1				
NEWPORT NEWS CITY	4	2		2	1	1			3	1		2				
COLONIAL PENINSULA AREA	5	2	2	1	4	2	2		1			1				
UNKNOWN VA CITY OR COUNTY																
MEDICAL EXAMINER DISTRICTS, HEALTH MAINTENANCE ORGANIZATION REGIONS, AND PERINATAL REGIONS																
MED 1 - WESTERN VIRGINIA	31	2	7	22	28	2	7	19	3			3				
MED 2 - NORTHERN VIRGINIA	55	14	19	22	45	12	15	18	7	2	4	1	3			3
MED 3 - CENTRAL VIRGINIA	54	9	24	21	28	5	14	9	24	4	9	11	2		1	1
MED 4 - TIDEWATER VIRGINIA	42	10	16	16	18	3	9	6	23	6	7	10	1	1		
HMO 1 - SOUTHWEST VIRGINIA	5		1	4	5		1	4								
HMO 2 - ROANOKE AREA	24	1	6	17	21	1	6	14	3			3				
HMO 3 - BLUE RIDGE AREA	17	5	3	9	13	4	2	7	3	1	1	1	1			1
HMO 4 - NORTHERN VIRGINIA	51	12	20	19	40	11	15	14	8	1	5	2	3			3
HMO 5 - CENTRAL VIRGINIA	41	6	19	16	21	2	12	7	19	4	6	9	1		1	
HMO 6 - HAMPTON ROADS	44	11	17	16	19	4	9	6	24	6	8	10	1	1		
PER 1 - SOUTHWESTERN	22	1	5	16	20	1	5	14	2			2				
PER 2 - WEST CENTRAL	26	6	6	14	20	5	4	11	5	1	2	2	1			1
PER 3 - EAST CENTRAL	49	7	22	20	26	3	14	9	22	4	7	11	1		1	
PER 4 - NORTHERN	42	10	17	15	34	9	13	12	5	1	4		3			3
PER 5 - EASTERN	43	11	16	16	19	4	9	6	23	6	7	10	1	1		
PLANNING DISTRICTS NOT COTERMINOUS WITH HEALTH DISTRICTS																
ALLEGHANY/ROANOKE PLAN DISTRICT 5	6	1	1	4	4	1	1	2	2			2				
NORTHERN VIRGINIA PLAN DISTRICT 8	42	10	17	15	34	9	13	12	5	1	4		3			3
WEST PIEDMONT PLANNING DISTRICT 12	9		2	7	9		2	7								
RICHMOND REGIONAL PLAN DISTRICT 15	25	5	10	10	13	1	7	5	12	4	3	5				
NORTHERN NECK PLANNING DISTRICT 17																
MIDDLE PENINSULA PLAN DISTRICT 18																
CRATER PLANNING DISTRICT 19	10		5	5	4		2	2	5		2	3	1		1	
SOUTHEASTERN VA PLAN DISTRICT 20	29	6	11	12	13	1	6	6	15	4	5	6	1	1		
PENINSULA PLANNING DISTRICT 21	13	5	5	3	6	3	3		7	2	2	3				
HAMPTON ROADS PLANNING DISTRICT 23	42	11	16	15	19	4	9	6	22	6	7	9	1	1		

NOTE: The Colonial Peninsula Area is the Aggregate of James City County, York County, Poquoson City, and Williamsburg City.

TABLE 10A
RESIDENT TOTAL TEENAGE MALE DEATH RATES PER 100,000 POPULATION BY AGE AND RACE OF DECEDENT BY HEALTH DISTRICTS AND HEALTH SERVICE AREAS, MEDICAL EXAMINER DISTRICTS, HMO AND PERINATAL REGIONS, AND PLANNING DISTRICTS
VIRGINIA, 2013

HEALTH AREAS AND DISTRICTS, HMO AND PERINATAL REGIONS, AND PLANNING DISTRICTS	TOTAL TEEN MALE DEATH RATES BY AGE OF DECEDENT				WHITE TEEN MALE DEATH RATES BY AGE OF DECEDENT				BLACK TEEN MALE DEATH RATES BY AGE OF DECEDENT				OTHER TEEN MALE DEATH RATES BY AGE OF DECEDENT			
	10-19	10-14	15-17	18-19	10-19	10-14	15-17	18-19	10-19	10-14	15-17	18-19	10-19	10-14	15-17	18-19
HEALTH DISTRICTS AND HEALTH SERVICE AREAS																
COMMONWEALTH OF VIRGINIA	33.8	13.2	41.9	70.0	32.0	12.0	41.2	65.0	44.8	19.3	54.0	88.9	15.3	4.9	8.9	52.6
HEALTH SERVICE AREA I	35.4	18.8	35.8	70.1	29.0	19.9	23.9	55.4	73.0	16.6	114.3	143.1	35.1			107.6
CENTRAL SHENANDOAH DISTRICT 6	10.4	11.8		16.9	11.5	13.1		19.1								
LORD FAIRFAX DISTRICT 7	40.2	13.1	22.4	140.1	29.4		24.4	117.6	189.0	187.6		423.7				
RAPPAHANNOCK DISTRICT 16	45.3	15.0	61.3	99.0	35.8	20.4	49.5	53.9	84.7		111.4	260.9				
RAPPAHANNOCK/RAPIDAN DISTRICT 9	59.1	48.3	28.2	144.1	70.3	57.0	32.9	181.2								
THOMAS JEFFERSON DISTRICT 10	26.6	14.6	48.8	24.5	8.4	18.1			83.6		295.4		130.0			241.0
HEALTH SERVICE AREA II	27.2	12.4	36.5	54.8	32.0	16.4	40.6	62.3	21.6	8.5	57.2		12.0			79.2
ALEXANDRIA CITY HEALTH DISTRICT	19.8	39.3			32.7	62.4										
ARLINGTON COUNTY HEALTH DISTRICT	23.9	22.6		64.1	15.9	30.0							101.8			645.2
FAIRFAX HEALTH DISTRICT	31.1	15.3	42.6	54.8	40.1	19.1	56.3	68.0	22.2	21.8	37.5		6.3			39.5
LOUDOUN COUNTY HEALTH DISTRICT	22.5	6.7	25.4	75.4	20.0	9.1	16.8	64.5	40.8		133.2		23.5			223.7
PRINCE WILLIAM HEALTH DISTRICT	24.3	5.1	44.6	47.2	28.6	7.7	40.9	71.5	22.3		71.8					
HEALTH SERVICE AREA III	34.0	2.5	28.7	97.9	36.6	3.0	34.2	102.1	24.3			96.6				
LENOWISCO DISTRICT 1	18.1			86.9	18.9			95.4								
CUMBERLAND PLATEAU DISTRICT 2	15.8			85.1	16.4			90.2								
MOUNT ROGERS DISTRICT 3	26.2		28.1	92.7	27.5		29.2	98.7								
NEW RIVER DISTRICT 4	37.6		37.0	65.1	41.9		40.5	74.1								
ALLEGHANY HEALTH DISTRICT	16.8		27.1	43.8	18.8		30.4	48.9								
ROANOKE CITY HEALTH DISTRICT	76.0	36.8		293.0	70.1	67.2		183.2	89.6			445.4				
CENTRAL VIRGINIA DISTRICT 11	23.6		41.4	43.7	23.1		54.0	28.3	28.2			107.0				
PITTSYLVANIA/DANVILLE HLTH DISTRICT	46.5			247.9	76.9			446.4								
WEST PIEDMONT HEALTH DISTRICT	72.4		81.1	232.3	92.1		101.5	317.5								
HEALTH SERVICE AREA IV	40.1	11.1	61.7	76.0	34.7	3.7	66.8	62.4	50.2	24.7	49.6	104.9	26.3		97.0	
CHESTERFIELD HEALTH DISTRICT	35.0		34.1	125.2	42.1		51.1	151.1	24.1			96.4				
CHICKAHOMINY HEALTH DISTRICT	36.8		86.3	49.6	43.7		103.3	59.9								
HENRICO COUNTY HEALTH DISTRICT	23.7	36.8	15.3		17.0	16.5	26.9		38.8	76.6						
RICHMOND CITY HEALTH DISTRICT	63.5	21.3	115.6	80.0					100.7	30.4	160.0	168.4				
CRATER HEALTH DISTRICT	96.5		184.0	206.6	71.2		158.1	121.2	102.0		143.8	288.2	476.2		1639.3	
PIEDMONT DISTRICT 14	30.4		108.2		46.3		165.4									
SOUTHSIDE DISTRICT 13																
HEALTH SERVICE AREA V	36.1	19.0	46.9	58.9	28.0	12.2	46.1	38.4	50.4	26.8	53.8	97.5	17.6	35.5		
EASTERN SHORE DISTRICT 22	40.0			229.4					111.5			609.8				
THREE RIVERS HEALTH DISTRICT																
HAMPTON CITY HEALTH DISTRICT	45.1	23.5	118.9		33.2		114.9		53.9	38.9	127.3					
PENINSULA HEALTH DISTRICT	37.6	35.8	30.1	48.8	33.2	44.7	49.0		51.9	25.9		189.6				
CHESAPEAKE CITY HEALTH DISTRICT	23.8	11.9	38.4	30.9	9.5	19.0			53.5		113.1	94.2				
NORFOLK CITY HEALTH DISTRICT	27.5	32.4		39.5	17.3			42.7	37.3	54.8		40.7				
PORTSMOUTH CITY HEALTH DISTRICT	104.9		187.4	258.4	167.9		407.3	268.1	78.8		92.4	263.2				
VIRGINIA BEACH CITY HEALTH DISTRICT	45.2	20.8	58.1	87.4	42.2		70.3	107.4	52.6	52.8	44.9	63.2	44.8	89.2		
WESTERN TIDEWATER HEALTH DISTRICT	20.1		32.8	55.8					44.9		74.8	121.7				
NEWPORT NEWS CITY	33.5	36.1		62.5	18.1	43.2			50.2	33.4		164.6				
COLONIAL PENINSULA AREA	41.6	35.6	58.0	34.0	42.0	45.5	72.3		58.0			272.5				
UNKNOWN VA CITY OR COUNTY																
MEDICAL EXAMINER DISTRICTS, HEALTH MAINTENANCE ORGANIZATION REGIONS, AND PERINATAL REGIONS																
MED 1 - WESTERN VIRGINIA	29.6	4.2	23.9	80.4	31.7	4.9	28.1	83.1	21.8			84.1				
MED 2 - NORTHERN VIRGINIA	30.4	14.8	34.8	68.0	34.7	17.9	38.3	76.7	27.2	15.2	51.9	20.2	11.7			76.8
MED 3 - CENTRAL VIRGINIA	36.5	12.5	54.8	65.3	29.0	10.6	48.6	43.9	53.2	18.4	67.2	110.1	33.1		64.0	60.3
MED 4 - TIDEWATER VIRGINIA	39.9	19.5	53.1	67.0	31.4	10.8	54.5	45.6	53.9	28.7	57.5	104.0	19.2	38.1		
HMO 1 - SOUTHWEST VIRGINIA	23.3		15.1	95.9	24.4		15.6	103.2								
HMO 2 - ROANOKE AREA	34.3	3.2	30.9	89.0	38.0	4.0	39.2	92.2	23.2			93.8				
HMO 3 - BLUE RIDGE AREA	31.2	19.0	19.8	69.0	27.5	17.4	15.0	64.0	53.7	37.0	68.1	70.5	58.1			143.3
HMO 4 - NORTHERN VIRGINIA	28.8	13.1	37.3	59.7	32.4	17.3	40.2	62.0	28.5	7.0	59.0	37.6	11.6			75.7
HMO 5 - CENTRAL VIRGINIA	41.0	12.2	63.6	76.1	34.6	6.6	65.6	57.2	53.7	23.6	57.0	114.3	25.0		92.0	
HMO 6 - HAMPTON ROADS	38.1	19.7	51.5	60.3	29.1	12.8	48.0	39.5	53.8	27.5	63.0	99.4	17.9	36.1		
PER 1 - SOUTHWESTERN	35.5	3.5	28.4	102.2	36.9	4.0	32.2	104.3	31.6			121.1				
PER 2 - WEST CENTRAL	30.8	15.0	25.3	67.6	28.7	15.1	20.2	65.7	40.2	16.8	58.7	64.5	43.2			114.3
PER 3 - EAST CENTRAL	38.6	11.2	57.7	76.1	32.4	7.5	57.6	56.3	52.7	19.9	56.3	119.7	20.1		72.5	
PER 4 - NORTHERN	27.2	12.4	36.5	54.8	32.0	16.4	40.6	62.3	21.6	8.5	57.2		12.0			79.2
PER 5 - EASTERN	38.7	20.4	50.5	62.4	30.7	13.5	50.8	41.2	52.7	28.1	56.3	101.6	18.1	36.5		
PLANNING DISTRICTS NOT COTERMINOUS WITH HEALTH DISTRICTS																
ALLEGHANY/ROANOKE PLAN DISTRICT 5	35.0	11.6	19.2	120.9	29.6	14.7	24.4	77.2	64.2			323.1				
NORTHERN VIRGINIA PLAN DISTRICT 8	27.2	12.4	36.5	54.8	32.0	16.4	40.6	62.3	21.6	8.5	57.2		12.0			79.2
WEST PIEDMONT PLANNING DISTRICT 12	61.1		45.4	238.7	86.4		62.6	362.3								
RICHMOND REGIONAL PLAN DISTRICT 15	35.5	14.5	47.5	67.3	30.5	4.7	54.5	58.7	49.4	34.9	41.2	90.0				
NORTHERN NECK PLANNING DISTRICT 17																
MIDDLE PENINSULA PLAN DISTRICT 18																
CRATER PLANNING DISTRICT 19	95.7		162.3	234.5	78.2		127.6	204.3	98.3		138.5	278.8	411.5		1449.3	
SOUTHEASTERN VA PLAN DISTRICT 20	38.2	16.2	50.6	70.7	30.7	4.8	48.9	63.6	50.8	27.6	59.8	89.8	25.3	51.1		
PENINSULA PLANNING DISTRICT 21	39.6	32.4	54.5	36.4	33.2	36.4	60.5		52.8	31.1	52.2	100.0				
HAMPTON ROADS PLANNING DISTRICT 23	38.6	20.9	51.7	59.5	31.4	13.8	52.3	42.0	51.4	28.7	57.4	93.0	18.3	36.8		

NOTE: The Colonial Peninsula Area is the Aggregate of James City County, York County, Poquoson City, and Williamsburg City.

TABLE 10B
RESIDENT TOTAL TEENAGE FEMALE DEATHS FROM ALL CAUSES BY AGE AND RACE OF DECEDENT BY HEALTH DISTRICTS AND HEALTH SERVICE AREAS, MEDICAL EXAMINER DISTRICTS, HMO AND PERINATAL REGIONS, AND PLANNING DISTRICTS
VIRGINIA, 2013

HEALTH AREAS AND DISTRICTS, HMO AND PERINATAL REGIONS, AND PLANNING DISTRICTS	TOTAL TEENAGE FEMALE DEATHS BY AGE OF DECEDENT				WHITE TEENAGE FEMALE DEATHS BY AGE OF DECEDENT				BLACK TEENAGE FEMALE DEATHS BY AGE OF DECEDENT				OTHER TEENAGE FEMALE DEATHS BY AGE OF DECEDENT			
	10-19	10-14	15-17	18-19	10-19	10-14	15-17	18-19	10-19	10-14	15-17	18-19	10-19	10-14	15-17	18-19
HEALTH DISTRICTS AND HEALTH SERVICE AREAS																
COMMONWEALTH OF VIRGINIA	97	32	28	37	74	22	23	29	20	8	5	7	3	2		1
HEALTH SERVICE AREA I	25	10	5	10	24	9	5	10					1	1		
CENTRAL SHENANDOAH DISTRICT 6	4	1	1	2	3		1	2					1	1		
LORD FAIRFAX DISTRICT 7	2	2			2	2										
RAPPAHANNOCK DISTRICT 16	13	5	3	5	13	5	3	5								
RAPPAHANNOCK/RAPIDAN DISTRICT 9	1			1	1			1								
THOMAS JEFFERSON DISTRICT 10	5	2	1	2	5	2	1	2								
HEALTH SERVICE AREA II	12	5	5	2	10	3	5	2	1	1			1	1		
ALEXANDRIA CITY HEALTH DISTRICT	1		1		1		1									
ARLINGTON COUNTY HEALTH DISTRICT																
FAIRFAX HEALTH DISTRICT	5	1	3	1	4		3	1	1	1						
LOUDOUN COUNTY HEALTH DISTRICT	1	1			1	1										
PRINCE WILLIAM HEALTH DISTRICT	5	3	1	1	4	2	1	1					1	1		
HEALTH SERVICE AREA III	17	4	5	8	14	3	4	7	3	1	1	1				
LENOWISCO DISTRICT 1																
CUMBERLAND PLATEAU DISTRICT 2	1			1	1			1								
MOUNT ROGERS DISTRICT 3	3	2		1	3	2		1								
NEW RIVER DISTRICT 4	2			2	2			2								
ALLEGHANY HEALTH DISTRICT	3		1	2	3		1	2								
ROANOKE CITY HEALTH DISTRICT	2		2		1		1		1		1					
CENTRAL VIRGINIA DISTRICT 11	4	1	1	2	2		1	1	2	1		1				
PITTSYLVANIA/DANVILLE HLTH DISTRICT	2	1	1		2	1	1									
WEST PIEDMONT HEALTH DISTRICT																
HEALTH SERVICE AREA IV	16	6	3	7	8	4	1	3	8	2	2	4				
CHESTERFIELD HEALTH DISTRICT	5	2		3	4	2		2	1			1				
CHICKAHOMINY HEALTH DISTRICT	4	2	1	1	2	1		1	2	1	1					
HENRICO COUNTY HEALTH DISTRICT	3	2	1		2	1	1		1	1						
RICHMOND CITY HEALTH DISTRICT																
CRATER HEALTH DISTRICT	1			1					1			1				
PIEDMONT DISTRICT 14	2			2					2			2				
SOUTHSIDE DISTRICT 13	1		1						1		1					
HEALTH SERVICE AREA V	27	7	10	10	18	3	8	7	8	4	2	2	1			1
EASTERN SHORE DISTRICT 22																
THREE RIVERS HEALTH DISTRICT	3		1	2	2		1	1	1			1				
HAMPTON CITY HEALTH DISTRICT	1	1			1	1										
PENINSULA HEALTH DISTRICT	6	3	3		3	1	2		3	2	1					
CHESAPEAKE CITY HEALTH DISTRICT	1			1									1			1
NORFOLK CITY HEALTH DISTRICT	3	2		1	2	1		1	1	1						
PORTSMOUTH CITY HEALTH DISTRICT																
VIRGINIA BEACH CITY HEALTH DISTRICT	8		4	4	7		3	4	1		1					
WESTERN TIDEWATER HEALTH DISTRICT	5	1	2	2	3		2	1	2	1		1				
NEWPORT NEWS CITY	4	2	2		2	1	1		2	1	1					
COLONIAL PENINSULA AREA	2	1	1		1		1		1	1						
UNKNOWN VA CITY OR COUNTY																
MEDICAL EXAMINER DISTRICTS, HEALTH MAINTENANCE ORGANIZATION REGIONS, AND PERINATAL REGIONS																
MED 1 - WESTERN VIRGINIA	21	5	6	10	17	3	5	9	3	1	1	1	1	1		
MED 2 - NORTHERN VIRGINIA	15	7	5	3	13	5	5	3	1	1			1	1		
MED 3 - CENTRAL VIRGINIA	37	13	8	16	28	11	6	11	9	2	2	5				
MED 4 - TIDEWATER VIRGINIA	24	7	9	8	16	3	7	6	7	4	2	1	1			1
HMO 1 - SOUTHWEST VIRGINIA	4	2		2	4	2		2								
HMO 2 - ROANOKE AREA	14	2	6	6	10	1	4	5	4	1	2	1				
HMO 3 - BLUE RIDGE AREA	11	5	2	4	10	4	2	4					1	1		
HMO 4 - NORTHERN VIRGINIA	19	8	7	4	17	6	7	4	1	1			1	1		
HMO 5 - CENTRAL VIRGINIA	22	8	3	11	15	6	2	7	7	2	1	4				
HMO 6 - HAMPTON ROADS	27	7	10	10	18	3	8	7	8	4	2	2	1			1
PER 1 - SOUTHWESTERN	11	2	3	6	10	2	2	6	1		1					
PER 2 - WEST CENTRAL	18	7	4	7	15	5	4	6	2	1		1	1	1		
PER 3 - EAST CENTRAL	32	11	7	14	23	9	5	9	9	2	2	5				
PER 4 - NORTHERN	12	5	5	2	10	3	5	2	1	1			1	1		
PER 5 - EASTERN	24	7	9	8	16	3	7	6	7	4	2	1	1			1
PLANNING DISTRICTS NOT COTERMINOUS WITH HEALTH DISTRICTS																
ALLEGHANY/ROANOKE PLAN DISTRICT 5	5		3	2	4		2	2	1		1					
NORTHERN VIRGINIA PLAN DISTRICT 8	12	5	5	2	10	3	5	2	1	1			1	1		
WEST PIEDMONT PLANNING DISTRICT 12	2	1	1		2	1	1									
RICHMOND REGIONAL PLAN DISTRICT 15	12	6	2	4	8	4	1	3	4	2	1	1				
NORTHERN NECK PLANNING DISTRICT 17	1			1					1			1				
MIDDLE PENINSULA PLAN DISTRICT 18	2		1	1	2		1	1								
CRATER PLANNING DISTRICT 19	1			1					1			1				
SOUTHEASTERN VA PLAN DISTRICT 20	17	3	6	8	12	1	5	6	4	2	1	1	1			1
PENINSULA PLANNING DISTRICT 21	7	4	3		4	2	2		3	2	1					
HAMPTON ROADS PLANNING DISTRICT 23	24	7	9	8	16	3	7	6	7	4	2	1	1			1

NOTE: The Colonial Peninsula Area is the Aggregate of James City County, York County, Poquoson City, and Williamsburg City.

TABLE 10B
RESIDENT TOTAL TEENAGE FEMALE DEATH RATES PER 100,000 POPULATION BY AGE AND RACE OF DECEDENT BY HEALTH DISTRICTS AND HEALTH SERVICE AREAS, MEDICAL EXAMINER DISTRICTS, HMO AND PERINATAL REGIONS, AND PLANNING DISTRICTS
VIRGINIA, 2013

HEALTH AREAS AND DISTRICTS, HMO AND PERINATAL REGIONS, AND PLANNING DISTRICTS	TOTAL TEEN FEMALE DEATH RATES BY AGE OF DECEDENT				WHITE TEEN FEMALE DEATH RATES BY AGE OF DECEDENT				BLACK TEEN FEMALE DEATH RATES BY AGE OF DECEDENT				OTHER TEEN FEMALE DEATH RATES BY AGE OF DECEDENT			
	10-19	10-14	15-17	18-19	10-19	10-14	15-17	18-19	10-19	10-14	15-17	18-19	10-19	10-14	15-17	18-19
HEALTH DISTRICTS AND HEALTH SERVICE AREAS																
COMMONWEALTH OF VIRGINIA	18.7	12.6	18.4	33.0	20.8	12.6	21.9	38.0	16.0	13.3	13.8	24.6	7.8	9.9		13.7
HEALTH SERVICE AREA I	28.7	24.5	20.1	46.6	33.4	26.7	24.3	57.2					31.9	75.1		
CENTRAL SHENANDOAH DISTRICT 6	19.6	12.4	19.5	27.5	16.4		21.6	31.4					168.4	598.8		
LORD FAIRFAX DISTRICT 7	13.9	27.3			15.3	30.1										
RAPPAHANNOCK DISTRICT 16	49.8	38.8	38.0	94.3	67.7	52.5	51.8	128.9								
RAPPAHANNOCK/RAPIDAN DISTRICT 9	8.9			55.6	10.5			66.7								
THOMAS JEFFERSON DISTRICT 10	33.3	29.9	25.4	45.3	42.6	37.9	32.1	60.0								
HEALTH SERVICE AREA II	8.1	6.4	11.3	7.9	9.9	5.7	16.3	11.4	4.5	8.7			4.2	7.4		
ALEXANDRIA CITY HEALTH DISTRICT	20.7		69.4		35.1		117.9									
ARLINGTON COUNTY HEALTH DISTRICT																
FAIRFAX HEALTH DISTRICT	6.8	2.7	13.4	7.5	8.1		19.7	10.8	11.4	22.5						
LOUDOUN COUNTY HEALTH DISTRICT	3.8	6.8			5.1	9.2										
PRINCE WILLIAM HEALTH DISTRICT	14.2	16.0	9.4	17.4	17.3	16.3	14.2	26.8					29.1	51.3		
HEALTH SERVICE AREA III	20.7	10.5	21.6	38.4	20.6	9.5	20.7	40.8	25.0	17.7	29.7	33.5				
LENOWISCO DISTRICT 1																
CUMBERLAND PLATEAU DISTRICT 2	16.6			97.3	17.1			101.9								
MOUNT ROGERS DISTRICT 3	28.3	36.4		52.9	29.8	38.2		57.3								
NEW RIVER DISTRICT 4	16.1			35.2	17.9			40.2								
ALLEGHANY HEALTH DISTRICT	26.4		29.0	84.6	29.5		32.0	95.0								
ROANOKE CITY HEALTH DISTRICT	40.5		132.4		37.9		122.2		46.9		155.3					
CENTRAL VIRGINIA DISTRICT 11	23.1	13.5	21.6	38.0	15.1		28.4	23.8	56.4	60.5		109.4				
PITTSYLVANIA/DANVILLE HLTH DISTRICT	32.9	32.1	53.7		55.0	52.4	90.7									
WEST PIEDMONT HEALTH DISTRICT																
HEALTH SERVICE AREA IV	18.1	14.1	11.5	35.3	15.5	15.8	6.5	27.7	24.1	13.0	20.9	49.0				
CHESTERFIELD HEALTH DISTRICT	18.6	15.3		53.5	22.5	22.0		66.0	12.4			41.1				
CHICKAHOMINY HEALTH DISTRICT	39.6	38.9	32.3	53.6	23.3	22.9		64.9	160.0	161.0	280.9					
HENRICO COUNTY HEALTH DISTRICT	15.2	19.6	16.2		18.5	17.9	29.0		13.4	26.8						
RICHMOND CITY HEALTH DISTRICT																
CRATER HEALTH DISTRICT	11.5			61.2					21.4			106.3				
PIEDMONT DISTRICT 14	31.4			105.7					96.6			439.6				
SOUTHSIDE DISTRICT 13	20.8		63.3						45.3		135.5					
HEALTH SERVICE AREA V	23.8	12.6	30.0	40.6	28.7	9.8	42.7	52.8	17.8	18.3	15.5	19.6	17.7			85.3
EASTERN SHORE DISTRICT 22																
THREE RIVERS HEALTH DISTRICT	40.0		41.1	154.4	36.3		56.2	107.3	55.2			305.8				
HAMPTON CITY HEALTH DISTRICT	11.5	25.0			36.1	71.8										
PENINSULA HEALTH DISTRICT	26.0	27.6	47.1		21.0	15.6	51.3		39.2	51.2	46.0					
CHESAPEAKE CITY HEALTH DISTRICT	6.3			37.4									135.9			833.3
NORFOLK CITY HEALTH DISTRICT	22.1	33.3		23.4	41.8	47.8		64.0	12.3	27.8						
PORTSMOUTH CITY HEALTH DISTRICT																
VIRGINIA BEACH CITY HEALTH DISTRICT	29.3		47.5	76.2	39.5		54.5	119.9	13.7		44.8					
WESTERN TIDEWATER HEALTH DISTRICT	52.1	19.9	68.3	122.9	61.4		128.3	122.9	44.5	41.9		127.4				
NEWPORT NEWS CITY	34.2	36.3	64.2		37.7	45.0	76.0		33.6	32.5	59.7					
COLONIAL PENINSULA AREA	17.5	18.7	30.7		11.1		38.8		58.8	120.8						
UNKNOWN VA CITY OR COUNTY																
MEDICAL EXAMINER DISTRICTS, HEALTH MAINTENANCE ORGANIZATION REGIONS, AND PERINATAL REGIONS																
MED 1 - WESTERN VIRGINIA	20.5	10.9	21.3	35.6	19.7	7.7	20.9	38.2	22.1	16.0	26.7	28.0	40.6	110.0		
MED 2 - NORTHERN VIRGINIA	8.7	7.7	9.5	10.1	10.5	7.8	13.2	14.0	4.0	7.9			4.1	7.3		
MED 3 - CENTRAL VIRGINIA	25.9	19.0	19.1	49.0	30.3	24.5	22.0	53.9	20.4	9.7	15.5	47.2				
MED 4 - TIDEWATER VIRGINIA	24.0	14.2	30.6	37.2	30.4	11.6	44.2	55.2	16.6	19.5	16.6	10.4	19.4			99.1
HMO 1 - SOUTHWEST VIRGINIA	19.9	19.4		54.9	20.8	20.2		59.0								
HMO 2 - ROANOKE AREA	20.8	6.6	32.4	32.3	18.9	4.3	27.7	33.7	31.6	16.7	55.0	33.0				
HMO 3 - BLUE RIDGE AREA	19.9	19.9	13.0	27.3	21.0	18.3	15.0	32.4					51.5	137.9		
HMO 4 - NORTHERN VIRGINIA	11.2	9.0	13.7	13.3	14.4	9.8	19.6	19.1	3.7	7.3			4.0	7.2		
HMO 5 - CENTRAL VIRGINIA	22.9	17.2	10.6	52.1	26.1	21.1	11.6	59.4	20.3	12.4	10.0	47.4				
HMO 6 - HAMPTON ROADS	24.6	13.1	31.1	41.6	29.9	10.2	44.6	54.4	18.2	18.7	15.9	20.0	18.1			87.2
PER 1 - SOUTHWESTERN	18.8	7.3	18.1	41.5	19.5	8.3	13.6	48.6	16.4		60.5					
PER 2 - WEST CENTRAL	21.3	18.2	17.0	31.1	21.6	15.8	20.6	32.6	16.1	17.3		32.4	38.4	99.3		
PER 3 - EAST CENTRAL	26.2	18.5	19.2	53.0	30.1	23.9	21.7	57.6	22.1	10.5	16.7	51.6				
PER 4 - NORTHERN	8.1	6.4	11.3	7.9	9.9	5.7	16.3	11.4	4.5	8.7			4.2	7.4		
PER 5 - EASTERN	22.7	13.6	29.2	34.3	28.0	10.8	41.3	48.7	16.2	19.0	16.2	10.1	18.3			88.0
PLANNING DISTRICTS NOT COTERMINOUS WITH HEALTH DISTRICTS																
ALLEGHANY/ROANOKE PLAN DISTRICT 5	30.7		60.5	61.3	31.2		50.7	78.4	33.5		114.8					
NORTHERN VIRGINIA PLAN DISTRICT 8	8.1	6.4	11.3	7.9	9.9	5.7	16.3	11.4	4.5	8.7			4.2	7.4		
WEST PIEDMONT PLANNING DISTRICT 12	14.1	13.9	23.4		20.1	19.5	33.1									
RICHMOND REGIONAL PLAN DISTRICT 15	17.8	18.5	10.1	26.2	19.9	20.1	8.3	36.6	16.7	18.3	14.8	15.8				
NORTHERN NECK PLANNING DISTRICT 17	43.4			259.1					114.4			657.9				
MIDDLE PENINSULA PLAN DISTRICT 18	38.5		58.2	110.0	48.6		75.0	142.0								
CRATER PLANNING DISTRICT 19	10.1			54.4					20.4			102.8				
SOUTHEASTERN VA PLAN DISTRICT 20	23.7	8.4	28.0	54.2	31.0	5.2	42.4	79.3	13.8	14.1	11.8	15.5	25.2			130.2
PENINSULA PLANNING DISTRICT 21	22.0	26.9	34.3		23.4	25.7	42.2		22.6	31.4	27.6					
HAMPTON ROADS PLANNING DISTRICT 23	23.2	13.9	29.8	34.9	28.7	11.1	42.4	49.6	16.5	19.5	16.6	10.3	18.4			88.7

NOTE: The Colonial Peninsula Area is the Aggregate of James City County, York County, Poquoson City, and Williamsburg City.

TABLE 11
RESIDENT TOTAL TEENAGE DEATHS FROM UNINTENTIONAL INJURY BY AGE AND RACE OF DECEDENT BY HEALTH DISTRICTS AND HEALTH SERVICE AREAS, MEDICAL EXAMINER DISTRICTS, HMO AND PERINATAL REGIONS, AND PLANNING DISTRICTS
VIRGINIA, 2013

HEALTH AREAS AND DISTRICTS, HMO AND PERINATAL REGIONS, AND PLANNING DISTRICTS	TOTAL TEENAGE DEATHS BY AGE OF DECEDENT				WHITE TEENAGE DEATHS BY AGE OF DECEDENT				BLACK TEENAGE DEATHS BY AGE OF DECEDENT				OTHER TEENAGE DEATHS BY AGE OF DECEDENT			
	10-19	10-14	15-17	18-19	10-19	10-14	15-17	18-19	10-19	10-14	15-17	18-19	10-19	10-14	15-17	18-19
HEALTH DISTRICTS AND HEALTH SERVICE AREAS																
COMMONWEALTH OF VIRGINIA	96	13	24	59	72	8	21	43	20	4	3	13	4	1		3
HEALTH SERVICE AREA I	25	4	5	16	21	4	3	14	3		2	1	1			1
CENTRAL SHENANDOAH DISTRICT 6	2			2	2			2								
LORD FAIRFAX DISTRICT 7	5		1	4	4		1	3	1			1				
RAPPAHANNOCK DISTRICT 16	9	2	2	5	9	2	2	5								
RAPPAHANNOCK/RAPIDAN DISTRICT 9	3			3	3			3								
THOMAS JEFFERSON DISTRICT 10	6	2	2	2	3	2		1	2		2		1			1
HEALTH SERVICE AREA II	8	1	2	5	6	1	2	3					2			2
ALEXANDRIA CITY HEALTH DISTRICT																
ARLINGTON COUNTY HEALTH DISTRICT	1			1									1			1
FAIRFAX HEALTH DISTRICT	5	1	2	2	4	1	2	1					1			1
LOUDOUN COUNTY HEALTH DISTRICT	1			1	1			1								
PRINCE WILLIAM HEALTH DISTRICT	1			1	1			1								
HEALTH SERVICE AREA III	24	2	6	16	21	1	6	14	3	1		2				
LENOWISCO DISTRICT 1	1			1	1			1								
CUMBERLAND PLATEAU DISTRICT 2	2			2	2			2								
MOUNT ROGERS DISTRICT 3	2		1	1	2		1	1								
NEW RIVER DISTRICT 4	3		1	2	3		1	2								
ALLEGHANY HEALTH DISTRICT	3		1	2	3		1	2								
ROANOKE CITY HEALTH DISTRICT	3	1	1	1	3	1	1	1								
CENTRAL VIRGINIA DISTRICT 11	4	1		3	1			1	3	1		2				
PITTSYLVANIA/DANVILLE HLTH DISTRICT	1			1	1			1								
WEST PIEDMONT HEALTH DISTRICT	5		2	3	5		2	3								
HEALTH SERVICE AREA IV	16	2	4	10	10	1	3	6	6	1	1	4				
CHESTERFIELD HEALTH DISTRICT	5		1	4	4		1	3	1			1				
CHICKAHOMINY HEALTH DISTRICT	2			2	2			2								
HENRICO COUNTY HEALTH DISTRICT	2	2			1	1			1	1						
RICHMOND CITY HEALTH DISTRICT	1		1						1		1					
CRATER HEALTH DISTRICT	4		1	3	2		1	1	2			2				
PIEDMONT DISTRICT 14	2		1	1	1		1		1			1				
SOUTHSIDE DISTRICT 13																
HEALTH SERVICE AREA V	23	4	7	12	14	1	7	6	8	2		6	1	1		
EASTERN SHORE DISTRICT 22																
THREE RIVERS HEALTH DISTRICT	2			2	1			1	1			1				
HAMPTON CITY HEALTH DISTRICT																
PENINSULA HEALTH DISTRICT	3		2	1	2		2		1			1				
CHESAPEAKE CITY HEALTH DISTRICT	1			1					1			1				
NORFOLK CITY HEALTH DISTRICT	2	2			1	1			1	1						
PORTSMOUTH CITY HEALTH DISTRICT	4		2	2	2		2		2			2				
VIRGINIA BEACH CITY HEALTH DISTRICT	8	1	2	5	7		2	5					1	1		
WESTERN TIDEWATER HEALTH DISTRICT	3	1	1	1	1		1		2	1		1				
NEWPORT NEWS CITY	1		1		1		1									
COLONIAL PENINSULA AREA	2		1	1	1		1		1			1				
UNKNOWN VA CITY OR COUNTY																
MEDICAL EXAMINER DISTRICTS, HEALTH MAINTENANCE ORGANIZATION REGIONS, AND PERINATAL REGIONS																
MED 1 - WESTERN VIRGINIA	26	2	6	18	23	1	6	16	3	1		2				
MED 2 - NORTHERN VIRGINIA	16	1	3	12	13	1	3	9	1			1	2			2
MED 3 - CENTRAL VIRGINIA	33	6	8	19	23	5	5	13	9	1	3	5	1			1
MED 4 - TIDEWATER VIRGINIA	21	4	7	10	13	1	7	5	7	2		5	1	1		
HMO 1 - SOUTHWEST VIRGINIA	5		1	4	5		1	4								
HMO 2 - ROANOKE AREA	19	2	5	12	16	1	5	10	3	1		2				
HMO 3 - BLUE RIDGE AREA	13	1	2	10	10	1	1	8	2		1	1	1			1
HMO 4 - NORTHERN VIRGINIA	13	2	3	8	11	2	3	6					2			2
HMO 5 - CENTRAL VIRGINIA	23	4	6	13	16	3	4	9	7	1	2	4				
HMO 6 - HAMPTON ROADS	23	4	7	12	14	1	7	6	8	2		6	1	1		
PER 1 - SOUTHWESTERN	19	1	6	12	19	1	6	12								
PER 2 - WEST CENTRAL	21	3	3	15	14	2	1	11	6	1	2	3	1			1
PER 3 - EAST CENTRAL	27	4	6	17	20	3	5	12	7	1	1	5				
PER 4 - NORTHERN	8	1	2	5	6	1	2	3					2			2
PER 5 - EASTERN	21	4	7	10	13	1	7	5	7	2		5	1	1		
PLANNING DISTRICTS NOT COTERMINOUS WITH HEALTH DISTRICTS																
ALLEGHANY/ROANOKE PLAN DISTRICT 5	6	1	2	3	6	1	2	3								
NORTHERN VIRGINIA PLAN DISTRICT 8	8	1	2	5	6	1	2	3					2			2
WEST PIEDMONT PLANNING DISTRICT 12	6		2	4	6		2	4								
RICHMOND REGIONAL PLAN DISTRICT 15	9	2	2	5	6	1	1	4	3	1	1	1				
NORTHERN NECK PLANNING DISTRICT 17	1			1					1			1				
MIDDLE PENINSULA PLAN DISTRICT 18	1			1	1			1								
CRATER PLANNING DISTRICT 19	5		1	4	3		1	2	2			2				
SOUTHEASTERN VA PLAN DISTRICT 20	18	4	5	9	11	1	5	5	6	2		4	1	1		
PENINSULA PLANNING DISTRICT 21	3		2	1	2		2		1			1				
HAMPTON ROADS PLANNING DISTRICT 23	21	4	7	10	13	1	7	5	7	2		5	1	1		

NOTE: The Colonial Peninsula Area is the Aggregate of James City County, York County, Poquoson City, and Williamsburg City.

TABLE 11
RESIDENT TOTAL TEENAGE DEATH RATES PER 100,000 POPULATION FROM UNINTENTIONAL INJURY BY AGE AND RACE BY HEALTH DISTRICTS AND HEALTH SERVICE AREAS, MEDICAL EXAMINER DISTRICTS, HMO AND PERINATAL REGIONS, AND PLANNING DISTRICTS
VIRGINIA, 2013

HEALTH AREAS AND DISTRICTS, HMO AND PERINATAL REGIONS, AND PLANNING DISTRICTS	TOTAL TEENAGE DEATH RATES BY AGE OF DECEDENT				WHITE TEENAGE DEATH RATES BY AGE OF DECEDENT				BLACK TEENAGE DEATH RATES BY AGE OF DECEDENT				OTHER TEENAGE DEATH RATES BY AGE OF DECEDENT			
	10-19	10-14	15-17	18-19	10-19	10-14	15-17	18-19	10-19	10-14	15-17	18-19	10-19	10-14	15-17	18-19
HEALTH DISTRICTS AND HEALTH SERVICE AREAS																
COMMONWEALTH OF VIRGINIA	9.1	2.5	7.8	25.9	9.9	2.2	9.8	27.5	7.9	3.3	4.1	23.0	5.1	2.5		20.1
HEALTH SERVICE AREA I	14.3	4.8	10.0	38.6	14.6	5.8	7.2	41.5	12.2		28.2	17.6	16.7			50.3
CENTRAL SHENANDOAH DISTRICT 6	5.0			15.2	5.6			17.2								
LORD FAIRFAX DISTRICT 7	17.0		11.2	72.5	15.0		12.3	60.5	48.8			234.2				
RAPPAHANNOCK DISTRICT 16	17.1	7.6	12.5	48.3	23.2	10.3	16.9	65.9								
RAPPAHANNOCK/RAPIDAN DISTRICT 9	13.0			77.3	15.4			95.1								
THOMAS JEFFERSON DISTRICT 10	19.9	14.8	24.9	23.5	12.7	18.5		15.6	41.5		149.0		60.8			118.3
HEALTH SERVICE AREA II	2.7	0.6	2.2	9.5	2.9	0.9	3.2	8.2					4.1			27.2
ALEXANDRIA CITY HEALTH DISTRICT																
ARLINGTON COUNTY HEALTH DISTRICT	6.1			32.2									51.6			320.5
FAIRFAX HEALTH DISTRICT	3.3	1.3	4.4	7.1	3.9	2.0	6.4	5.1					3.3			20.4
LOUDOUN COUNTY HEALTH DISTRICT	1.9			13.1	2.5			16.9								
PRINCE WILLIAM HEALTH DISTRICT	1.4			8.3	2.1			12.6								
HEALTH SERVICE AREA III	14.3	2.6	12.6	37.8	15.1	1.5	15.1	40.2	12.3	8.8		32.8				
LENOWISCO DISTRICT 1	9.4			46.7	9.8			50.8								
CUMBERLAND PLATEAU DISTRICT 2	16.2			90.8	16.8			95.7								
MOUNT ROGERS DISTRICT 3	9.1		14.7	24.7	9.5		15.4	26.5								
NEW RIVER DISTRICT 4	11.7		19.0	16.9	13.0		20.7	19.3								
ALLEGHANY HEALTH DISTRICT	12.9		14.0	43.0	14.4		15.6	48.2								
ROANOKE CITY HEALTH DISTRICT	29.4	19.1	33.0	52.0	54.7	35.0	61.1	100.8								
CENTRAL VIRGINIA DISTRICT 11	11.7	6.7		30.5	3.8			12.9	42.3	30.7		108.2				
PITTSYLVANIA/DANVILLE HLTH DISTRICT	8.0			43.1	13.3			77.3								
WEST PIEDMONT HEALTH DISTRICT	30.5		41.0	89.6	39.0		51.5	122.9								
HEALTH SERVICE AREA IV	8.8	2.3	7.5	25.3	9.4	1.9	9.4	27.2	9.0	3.2	5.1	25.3				
CHESTERFIELD HEALTH DISTRICT	9.0		5.9	35.7	10.9		8.7	47.3	6.1			22.2				
CHICKAHOMINY HEALTH DISTRICT	9.5			51.5	11.3			62.3								
HENRICO COUNTY HEALTH DISTRICT	4.9	9.5			4.4	8.6			6.6	13.1						
RICHMOND CITY HEALTH DISTRICT	4.4		19.2						7.0		26.4					
CRATER HEALTH DISTRICT	22.2		18.7	84.0	24.8		40.7	67.3	20.9			100.9				
PIEDMONT DISTRICT 14	15.4		27.9	26.9	11.8		43.9		23.4			101.6				
SOUTHSIDE DISTRICT 13																
HEALTH SERVICE AREA V	9.9	3.5	10.4	23.2	10.7	1.6	18.3	20.8	8.8	4.5		29.3	8.8	17.7		
EASTERN SHORE DISTRICT 22																
THREE RIVERS HEALTH DISTRICT	12.9			71.3	8.8			49.9	26.5			135.1				
HAMPTON CITY HEALTH DISTRICT																
PENINSULA HEALTH DISTRICT	6.4		15.4	8.3	6.8		25.1		6.5			31.6				
CHESAPEAKE CITY HEALTH DISTRICT	3.1			16.9					9.0			49.2				
NORFOLK CITY HEALTH DISTRICT	7.1	16.4			9.5	23.2			6.2	13.8						
PORTSMOUTH CITY HEALTH DISTRICT	36.2		62.7	94.4	58.7		206.8		27.0			140.0				
VIRGINIA BEACH CITY HEALTH DISTRICT	14.3	3.6	11.7	45.6	19.1		17.9	70.8					22.4	44.1		
WESTERN TIDEWATER HEALTH DISTRICT	15.3	9.8	16.7	29.3	9.8		31.2		22.3	21.3		62.2				
NEWPORT NEWS CITY	4.2		15.9		9.2		38.0									
COLONIAL PENINSULA AREA	8.5		14.9	17.4	5.4		18.7		29.2			134.4				
UNKNOWN VA CITY OR COUNTY																
MEDICAL EXAMINER DISTRICTS, HEALTH MAINTENANCE ORGANIZATION REGIONS, AND PERINATAL REGIONS																
MED 1 - WESTERN VIRGINIA	12.6	2.1	10.4	32.4	13.2	1.3	12.3	34.5	11.0	7.9		28.0				
MED 2 - NORTHERN VIRGINIA	4.5	0.5	2.8	19.3	5.1	0.8	3.9	20.1	2.0			10.4	4.0			26.4
MED 3 - CENTRAL VIRGINIA	11.4	4.3	9.4	29.3	12.2	5.4	8.9	31.8	10.1	2.4	11.4	24.3	8.1			30.3
MED 4 - TIDEWATER VIRGINIA	10.2	4.0	11.8	22.0	11.8	1.9	21.6	20.8	8.2	4.8		26.0	9.6	19.0		
HMO 1 - SOUTHWEST VIRGINIA	12.0		7.8	51.2	12.6		8.1	55.0								
HMO 2 - ROANOKE AREA	13.9	3.2	13.2	31.9	14.8	2.1	16.8	33.3	11.7	8.3		32.1				
HMO 3 - BLUE RIDGE AREA	11.8	1.9	6.6	36.1	10.5	2.2	3.7	34.4	17.8		32.9	34.3	27.3			66.2
HMO 4 - NORTHERN VIRGINIA	3.7	1.1	2.9	12.9	4.6	1.6	4.1	13.8					3.9			25.9
HMO 5 - CENTRAL VIRGINIA	11.7	4.2	10.3	30.8	13.5	5.1	11.2	37.5	10.0	3.0	9.7	24.5				
HMO 6 - HAMPTON ROADS	10.2	3.6	10.7	23.7	11.2	1.6	19.1	21.4	9.0	4.6		29.9	9.0	18.0		
PER 1 - SOUTHWESTERN	15.8	1.8	17.5	39.8	18.0	2.0	19.9	46.5								
PER 2 - WEST CENTRAL	12.4	3.8	6.3	34.7	10.1	3.1	2.5	31.3	24.2	8.5	28.9	48.5	20.3			53.2
PER 3 - EAST CENTRAL	10.8	3.3	8.1	32.3	12.8	3.9	10.6	37.9	8.5	2.5	4.1	26.5				
PER 4 - NORTHERN	2.7	0.6	2.2	9.5	2.9	0.9	3.2	8.2					4.1			27.2
PER 5 - EASTERN	9.7	3.8	11.2	20.4	10.9	1.7	20.2	18.6	8.1	4.7		25.4	9.1	18.2		
PLANNING DISTRICTS NOT COTERMINOUS WITH HEALTH DISTRICTS																
ALLEGHANY/ROANOKE PLAN DISTRICT 5	18.0	6.0	19.7	45.7	22.8	7.6	24.9	58.4								
NORTHERN VIRGINIA PLAN DISTRICT 8	2.7	0.6	2.2	9.5	2.9	0.9	3.2	8.2					4.1			27.2
WEST PIEDMONT PLANNING DISTRICT 12	20.7		23.0	70.6	29.5		32.2	107.1								
RICHMOND REGIONAL PLAN DISTRICT 15	6.5	3.0	4.9	16.6	7.2	2.4	4.0	23.9	6.2	4.5	7.1	8.4				
NORTHERN NECK PLANNING DISTRICT 17	20.7			114.7					54.8			283.3				
MIDDLE PENINSULA PLAN DISTRICT 18	9.4			51.7	11.8			66.8								
CRATER PLANNING DISTRICT 19	24.6		16.5	100.7	30.5		32.9	111.1	20.0			97.6				
SOUTHEASTERN VA PLAN DISTRICT 20	12.2	5.5	11.6	28.3	13.6	2.5	20.8	29.4	10.2	7.0		30.5	12.6	25.1		
PENINSULA PLANNING DISTRICT 21	4.6		11.2	6.1	5.7		20.6		3.8			15.9				
HAMPTON ROADS PLANNING DISTRICT 23	9.9	3.9	11.5	20.8	11.2	1.8	20.7	18.9	8.2	4.8		25.8	9.2	18.3		

NOTE: The Colonial Peninsula Area is the Aggregate of James City County, York County, Poquoson City, and Williamsburg City.

TABLE 12
RESIDENT TOTAL TEENAGE DEATHS FROM INTENTIONAL SELF-HARM (SUICIDE) BY AGE AND RACE OF DECEDENT BY HEALTH DISTRICTS AND HEALTH SERVICE AREAS, MEDICAL EXAMINER DISTRICTS, HMO AND PERINATAL REGIONS, AND PLANNING DISTRICTS
VIRGINIA, 2013

HEALTH AREAS AND DISTRICTS, HMO AND PERINATAL REGIONS, AND PLANNING DISTRICTS	TOTAL TEENAGE DEATHS BY AGE OF DECEDENT				WHITE TEENAGE DEATHS BY AGE OF DECEDENT				BLACK TEENAGE DEATHS BY AGE OF DECEDENT				OTHER TEENAGE DEATHS BY AGE OF DECEDENT			
	10-19	10-14	15-17	18-19	10-19	10-14	15-17	18-19	10-19	10-14	15-17	18-19	10-19	10-14	15-17	18-19
HEALTH DISTRICTS AND HEALTH SERVICE AREAS																
COMMONWEALTH OF VIRGINIA	47	5	24	18	43	5	21	17	3		3		1			1
HEALTH SERVICE AREA I	6	2	2	2	6	2	2	2								
CENTRAL SHENANDOAH DISTRICT 6	1		1		1		1									
LORD FAIRFAX DISTRICT 7	1	1			1	1										
RAPPAHANNOCK DISTRICT 16	4	1	1	2	4	1	1	2								
RAPPAHANNOCK/RAPIDAN DISTRICT 9																
THOMAS JEFFERSON DISTRICT 10																
HEALTH SERVICE AREA II	20	1	13	6	17	1	11	5	2		2		1			1
ALEXANDRIA CITY HEALTH DISTRICT	1		1		1		1									
ARLINGTON COUNTY HEALTH DISTRICT																
FAIRFAX HEALTH DISTRICT	11	1	7	3	10	1	6	3	1		1					
LOUDOUN COUNTY HEALTH DISTRICT	3		1	2	2		1	1					1			1
PRINCE WILLIAM HEALTH DISTRICT	5		4	1	4		3	1	1		1					
HEALTH SERVICE AREA III	8		2	6	8		2	6								
LENOWISCO DISTRICT 1																
CUMBERLAND PLATEAU DISTRICT 2																
MOUNT ROGERS DISTRICT 3	2			2	2			2								
NEW RIVER DISTRICT 4	2			2	2			2								
ALLEGHANY HEALTH DISTRICT																
ROANOKE CITY HEALTH DISTRICT																
CENTRAL VIRGINIA DISTRICT 11	3		2	1	3		2	1								
PITTSYLVANIA/DANVILLE HLTH DISTRICT	1			1	1			1								
WEST PIEDMONT HEALTH DISTRICT																
HEALTH SERVICE AREA IV	7	1	5	1	6	1	4	1	1		1					
CHESTERFIELD HEALTH DISTRICT	3	1	1	1	3	1	1	1								
CHICKAHOMINY HEALTH DISTRICT	1		1		1		1									
HENRICO COUNTY HEALTH DISTRICT	1		1		1		1									
RICHMOND CITY HEALTH DISTRICT	1		1						1		1					
CRATER HEALTH DISTRICT																
PIEDMONT DISTRICT 14	1		1		1		1									
SOUTHSIDE DISTRICT 13																
HEALTH SERVICE AREA V	6	1	2	3	6	1	2	3								
EASTERN SHORE DISTRICT 22																
THREE RIVERS HEALTH DISTRICT	1		1		1		1									
HAMPTON CITY HEALTH DISTRICT																
PENINSULA HEALTH DISTRICT																
CHESAPEAKE CITY HEALTH DISTRICT	1	1			1	1										
NORFOLK CITY HEALTH DISTRICT	1			1	1			1								
PORTSMOUTH CITY HEALTH DISTRICT																
VIRGINIA BEACH CITY HEALTH DISTRICT	2		1	1	2		1	1								
WESTERN TIDEWATER HEALTH DISTRICT	1			1	1			1								
NEWPORT NEWS CITY																
COLONIAL PENINSULA AREA																
UNKNOWN VA CITY OR COUNTY																
MEDICAL EXAMINER DISTRICTS, HEALTH MAINTENANCE ORGANIZATION REGIONS, AND PERINATAL REGIONS																
MED 1 - WESTERN VIRGINIA	9		3	6	9		3	6								
MED 2 - NORTHERN VIRGINIA	21	2	13	6	18	2	11	5	2		2		1			1
MED 3 - CENTRAL VIRGINIA	12	2	7	3	11	2	6	3	1		1					
MED 4 - TIDEWATER VIRGINIA	5	1	1	3	5	1	1	3								
HMO 1 - SOUTHWEST VIRGINIA	2			2	2			2								
HMO 2 - ROANOKE AREA	6		2	4	6		2	4								
HMO 3 - BLUE RIDGE AREA	2	1	1		2	1	1									
HMO 4 - NORTHERN VIRGINIA	22	1	14	7	19	1	12	6	2		2		1			1
HMO 5 - CENTRAL VIRGINIA	9	2	5	2	8	2	4	2	1		1					
HMO 6 - HAMPTON ROADS	6	1	2	3	6	1	2	3								
PER 1 - SOUTHWESTERN	4			4	4			4								
PER 2 - WEST CENTRAL	6	1	3	2	6	1	3	2								
PER 3 - EAST CENTRAL	12	2	7	3	11	2	6	3	1		1					
PER 4 - NORTHERN	20	1	13	6	17	1	11	5	2		2		1			1
PER 5 - EASTERN	5	1	1	3	5	1	1	3								
PLANNING DISTRICTS NOT COTERMINOUS WITH HEALTH DISTRICTS																
ALLEGHANY/ROANOKE PLAN DISTRICT 5																
NORTHERN VIRGINIA PLAN DISTRICT 8	20	1	13	6	17	1	11	5	2		2		1			1
WEST PIEDMONT PLANNING DISTRICT 12	1			1	1			1								
RICHMOND REGIONAL PLAN DISTRICT 15	6	1	4	1	5	1	3	1	1		1					
NORTHERN NECK PLANNING DISTRICT 17																
MIDDLE PENINSULA PLAN DISTRICT 18	1		1		1		1									
CRATER PLANNING DISTRICT 19																
SOUTHEASTERN VA PLAN DISTRICT 20	5	1	1	3	5	1	1	3								
PENINSULA PLANNING DISTRICT 21																
HAMPTON ROADS PLANNING DISTRICT 23	5	1	1	3	5	1	1	3								

NOTE: The Colonial Peninsula Area is the Aggregate of James City County, York County, Poquoson City, and Williamsburg City.

TABLE 12
RESIDENT TOTAL TEENAGE DEATH RATES PER 100,000 POPULATION FROM SUICIDE BY AGE AND RACE OF DECEDENT BY HEALTH DISTRICTS AND HEALTH SERVICE AREAS, MEDICAL EXAMINER DISTRICTS, HMO AND PERINATAL REGIONS, AND PLANNING DISTRICTS
VIRGINIA, 2013

HEALTH AREAS AND DISTRICTS, HMO AND PERINATAL REGIONS, AND PLANNING DISTRICTS	TOTAL TEENAGE DEATH RATES BY AGE OF DECEDENT				WHITE TEENAGE DEATH RATES BY AGE OF DECEDENT				BLACK TEENAGE DEATH RATES BY AGE OF DECEDENT				OTHER TEENAGE DEATH RATES BY AGE OF DECEDENT			
	10-19	10-14	15-17	18-19	10-19	10-14	15-17	18-19	10-19	10-14	15-17	18-19	10-19	10-14	15-17	18-19
HEALTH DISTRICTS AND HEALTH SERVICE AREAS																
COMMONWEALTH OF VIRGINIA	4.4	1.0	7.8	7.9	5.9	1.4	9.8	10.9	1.2		4.1		1.3			6.7
HEALTH SERVICE AREA I	3.4	2.4	4.0	4.8	4.2	2.9	4.8	5.9								
CENTRAL SHENANDOAH DISTRICT 6	2.5		10.0		2.8		11.0									
LORD FAIRFAX DISTRICT 7	3.4	6.7			3.7	7.4										
RAPPAHANNOCK DISTRICT 16	7.6	3.8	6.2	19.3	10.3	5.2	8.4	26.3								
RAPPAHANNOCK/RAPIDAN DISTRICT 9																
THOMAS JEFFERSON DISTRICT 10																
HEALTH SERVICE AREA II	6.6	0.6	14.3	11.4	8.2	0.9	17.5	13.6	4.4		14.7		2.0			13.6
ALEXANDRIA CITY HEALTH DISTRICT	10.1		33.0		16.9		56.4									
ARLINGTON COUNTY HEALTH DISTRICT																
FAIRFAX HEALTH DISTRICT	7.3	1.3	15.3	10.7	9.8	2.0	19.2	15.3	5.6		19.0					
LOUDOUN COUNTY HEALTH DISTRICT	5.7		6.4	26.2	5.1		8.5	16.9					11.7			108.6
PRINCE WILLIAM HEALTH DISTRICT	6.9		18.3	8.3	8.4		20.8	12.6	5.7		18.6					
HEALTH SERVICE AREA III	4.8		4.2	14.2	5.7		5.0	17.2								
LENOWISCO DISTRICT 1																
CUMBERLAND PLATEAU DISTRICT 2																
MOUNT ROGERS DISTRICT 3	9.1			49.4	9.5			53.0								
NEW RIVER DISTRICT 4	7.8			16.9	8.6			19.3								
ALLEGHANY HEALTH DISTRICT																
ROANOKE CITY HEALTH DISTRICT																
CENTRAL VIRGINIA DISTRICT 11	8.8		21.2	10.2	11.4		27.7	12.9								
PITTSYLVANIA/DANVILLE HLTH DISTRICT	8.0			43.1	13.3			77.3								
WEST PIEDMONT HEALTH DISTRICT																
HEALTH SERVICE AREA IV	3.9	1.1	9.3	2.5	5.6	1.9	12.5	4.5	1.5		5.1					
CHESTERFIELD HEALTH DISTRICT	5.4	3.7	5.9	8.9	8.2	5.3	8.7	15.8								
CHICKAHOMINY HEALTH DISTRICT	4.8		15.2		5.6		18.0									
HENRICO COUNTY HEALTH DISTRICT	2.4		7.9		4.4		14.0									
RICHMOND CITY HEALTH DISTRICT	4.4		19.2						7.0		26.4					
CRATER HEALTH DISTRICT																
PIEDMONT DISTRICT 14	7.7		27.9		11.8		43.9									
SOUTHSIDE DISTRICT 13																
HEALTH SERVICE AREA V	2.6	0.9	3.0	5.8	4.6	1.6	5.2	10.4								
EASTERN SHORE DISTRICT 22																
THREE RIVERS HEALTH DISTRICT	6.5		20.7		8.8		28.0									
HAMPTON CITY HEALTH DISTRICT																
PENINSULA HEALTH DISTRICT																
CHESAPEAKE CITY HEALTH DISTRICT	3.1	6.1			5.0	9.8										
NORFOLK CITY HEALTH DISTRICT	3.6			10.7	9.5			25.6								
PORTSMOUTH CITY HEALTH DISTRICT																
VIRGINIA BEACH CITY HEALTH DISTRICT	3.6		5.9	9.1	5.5		8.9	14.2								
WESTERN TIDEWATER HEALTH DISTRICT	5.1			29.3	9.8			57.3								
NEWPORT NEWS CITY																
COLONIAL PENINSULA AREA																
UNKNOWN VA CITY OR COUNTY																
MEDICAL EXAMINER DISTRICTS, HEALTH MAINTENANCE ORGANIZATION REGIONS, AND PERINATAL REGIONS																
MED 1 - WESTERN VIRGINIA	4.3		5.2	10.8	5.1		6.1	12.9								
MED 2 - NORTHERN VIRGINIA	5.9	1.1	12.2	9.7	7.1	1.5	14.3	11.1	4.0		13.2		2.0			13.2
MED 3 - CENTRAL VIRGINIA	4.1	1.4	8.2	4.6	5.8	2.2	10.7	7.3	1.1		3.8					
MED 4 - TIDEWATER VIRGINIA	2.4	1.0	1.7	6.6	4.5	1.9	3.1	12.5								
HMO 1 - SOUTHWEST VIRGINIA	4.8			25.6	5.0			27.5								
HMO 2 - ROANOKE AREA	4.4		5.3	10.6	5.6		6.7	13.3								
HMO 3 - BLUE RIDGE AREA	1.8	1.9	3.3		2.1	2.2	3.7									
HMO 4 - NORTHERN VIRGINIA	6.3	0.6	13.4	11.3	7.9	0.8	16.4	13.8	3.6		12.0		2.0			12.9
HMO 5 - CENTRAL VIRGINIA	4.6	2.1	8.6	4.7	6.8	3.4	11.2	8.3	1.4		4.9					
HMO 6 - HAMPTON ROADS	2.7	0.9	3.1	5.9	4.8	1.6	5.5	10.7								
PER 1 - SOUTHWESTERN	3.3			13.3	3.8			15.5								
PER 2 - WEST CENTRAL	3.6	1.3	6.3	4.6	4.3	1.5	7.6	5.7								
PER 3 - EAST CENTRAL	4.8	1.6	9.4	5.7	7.0	2.6	12.7	9.5	1.2		4.1					
PER 4 - NORTHERN	6.6	0.6	14.3	11.4	8.2	0.9	17.5	13.6	4.4		14.7		2.0			13.6
PER 5 - EASTERN	2.3	0.9	1.6	6.1	4.2	1.7	2.9	11.2								
PLANNING DISTRICTS NOT COTERMINOUS WITH HEALTH DISTRICTS																
ALLEGHANY/ROANOKE PLAN DISTRICT 5																
NORTHERN VIRGINIA PLAN DISTRICT 8	6.6	0.6	14.3	11.4	8.2	0.9	17.5	13.6	4.4		14.7		2.0			13.6
WEST PIEDMONT PLANNING DISTRICT 12	3.5			17.6	4.9			26.8								
RICHMOND REGIONAL PLAN DISTRICT 15	4.3	1.5	9.8	3.3	6.0	2.4	12.0	6.0	2.1		7.1					
NORTHERN NECK PLANNING DISTRICT 17																
MIDDLE PENINSULA PLAN DISTRICT 18	9.4		29.8		11.8		37.9									
CRATER PLANNING DISTRICT 19																
SOUTHEASTERN VA PLAN DISTRICT 20	3.4	1.4	2.3	9.4	6.2	2.5	4.2	17.7								
PENINSULA PLANNING DISTRICT 21																
HAMPTON ROADS PLANNING DISTRICT 23	2.4	1.0	1.6	6.2	4.3	1.8	3.0	11.4								

NOTE: The Colonial Peninsula Area is the Aggregate of James City County, York County, Poquoson City, and Williamsburg City.

TABLE 13
RESIDENT TOTAL TEENAGE DEATHS FROM HOMICIDE AND LEGAL INTERVENTION BY AGE AND RACE OF DECEDENT BY HEALTH DISTRICTS AND HEALTH SERVICE AREAS, MEDICAL EXAMINER DISTRICTS, HMO AND PERINATAL REGIONS, AND PLANNING DISTRICTS
VIRGINIA, 2013

HEALTH AREAS AND DISTRICTS, HMO AND PERINATAL REGIONS, AND PLANNING DISTRICTS	TOTAL TEENAGE DEATHS BY AGE OF DECEDENT				WHITE TEENAGE DEATHS BY AGE OF DECEDENT				BLACK TEENAGE DEATHS BY AGE OF DECEDENT				OTHER TEENAGE DEATHS BY AGE OF DECEDENT			
	10-19	10-14	15-17	18-19	10-19	10-14	15-17	18-19	10-19	10-14	15-17	18-19	10-19	10-14	15-17	18-19
HEALTH DISTRICTS AND HEALTH SERVICE AREAS																
COMMONWEALTH OF VIRGINIA	27	3	8	16	6	1	1	4	21	2	7	12				
HEALTH SERVICE AREA I	2	1		1	1	1			1			1				
CENTRAL SHENANDOAH DISTRICT 6																
LORD FAIRFAX DISTRICT 7																
RAPPAHANNOCK DISTRICT 16	1			1					1			1				
RAPPAHANNOCK/RAPIDAN DISTRICT 9	1	1			1	1										
THOMAS JEFFERSON DISTRICT 10																
HEALTH SERVICE AREA II	3		2	1	2		1	1	1		1					
ALEXANDRIA CITY HEALTH DISTRICT																
ARLINGTON COUNTY HEALTH DISTRICT																
FAIRFAX HEALTH DISTRICT	1		1		1		1									
LOUDOUN COUNTY HEALTH DISTRICT	1		1						1		1					
PRINCE WILLIAM HEALTH DISTRICT	1			1	1			1								
HEALTH SERVICE AREA III	2			2					2			2				
LENOWISCO DISTRICT 1																
CUMBERLAND PLATEAU DISTRICT 2																
MOUNT ROGERS DISTRICT 3																
NEW RIVER DISTRICT 4																
ALLEGHANY HEALTH DISTRICT																
ROANOKE CITY HEALTH DISTRICT	2			2					2			2				
CENTRAL VIRGINIA DISTRICT 11																
PITTSYLVANIA/DANVILLE HLTH DISTRICT																
WEST PIEDMONT HEALTH DISTRICT																
HEALTH SERVICE AREA IV	10		2	8	2			2	8		2	6				
CHESTERFIELD HEALTH DISTRICT	3			3	2			2	1			1				
CHICKAHOMINY HEALTH DISTRICT																
HENRICO COUNTY HEALTH DISTRICT																
RICHMOND CITY HEALTH DISTRICT	2			2					2			2				
CRATER HEALTH DISTRICT	4		2	2					4		2	2				
PIEDMONT DISTRICT 14	1			1					1			1				
SOUTHSIDE DISTRICT 13																
HEALTH SERVICE AREA V	10	2	4	4	1			1	9	2	4	3				
EASTERN SHORE DISTRICT 22																
THREE RIVERS HEALTH DISTRICT																
HAMPTON CITY HEALTH DISTRICT	3	1	2						3	1	2					
PENINSULA HEALTH DISTRICT	2	1		1					2	1		1				
CHESAPEAKE CITY HEALTH DISTRICT	2		2						2		2					
NORFOLK CITY HEALTH DISTRICT																
PORTSMOUTH CITY HEALTH DISTRICT	1			1	1			1								
VIRGINIA BEACH CITY HEALTH DISTRICT	1			1					1			1				
WESTERN TIDEWATER HEALTH DISTRICT	1			1					1			1				
NEWPORT NEWS CITY	2	1		1					2	1		1				
COLONIAL PENINSULA AREA																
UNKNOWN VA CITY OR COUNTY																
MEDICAL EXAMINER DISTRICTS, HEALTH MAINTENANCE ORGANIZATION REGIONS, AND PERINATAL REGIONS																
MED 1 - WESTERN VIRGINIA	2			2					2			2				
MED 2 - NORTHERN VIRGINIA	4	1	2	1	3	1	1	1	1		1					
MED 3 - CENTRAL VIRGINIA	11		2	9	2			2	9		2	7				
MED 4 - TIDEWATER VIRGINIA	10	2	4	4	1			1	9	2	4	3				
HMO 1 - SOUTHWEST VIRGINIA																
HMO 2 - ROANOKE AREA	2			2					2			2				
HMO 3 - BLUE RIDGE AREA	1	1			1	1										
HMO 4 - NORTHERN VIRGINIA	4		2	2	2		1	1	2		1	1				
HMO 5 - CENTRAL VIRGINIA	9		1	8	2			2	7		1	6				
HMO 6 - HAMPTON ROADS	11	2	5	4	1			1	10	2	5	3				
PER 1 - SOUTHWESTERN	2			2					2			2				
PER 2 - WEST CENTRAL	1	1			1	1										
PER 3 - EAST CENTRAL	11		2	9	2			2	9		2	7				
PER 4 - NORTHERN	3		2	1	2		1	1	1		1					
PER 5 - EASTERN	10	2	4	4	1			1	9	2	4	3				
PLANNING DISTRICTS NOT COTERMINOUS WITH HEALTH DISTRICTS																
ALLEGHANY/ROANOKE PLAN DISTRICT 5	2			2					2			2				
NORTHERN VIRGINIA PLAN DISTRICT 8	3		2	1	2		1	1	1		1					
WEST PIEDMONT PLANNING DISTRICT 12																
RICHMOND REGIONAL PLAN DISTRICT 15	5			5	2			2	3			3				
NORTHERN NECK PLANNING DISTRICT 17																
MIDDLE PENINSULA PLAN DISTRICT 18																
CRATER PLANNING DISTRICT 19	4		2	2					4		2	2				
SOUTHEASTERN VA PLAN DISTRICT 20	5		2	3	1			1	4		2	2				
PENINSULA PLANNING DISTRICT 21	5	2	2	1					5	2	2	1				
HAMPTON ROADS PLANNING DISTRICT 23	10	2	4	4	1			1	9	2	4	3				

NOTE: The Colonial Peninsula Area is the Aggregate of James City County, York County, Poquoson City, and Williamsburg City.

TABLE 13
RESIDENT TEENAGE DEATH RATES PER 100,000 POPULATION FROM HOMICIDE AND LEGAL INTERVENTION BY AGE AND RACE BY HEALTH DISTRICTS AND HEALTH SERVICE AREAS, MEDICAL EXAMINER DISTRICTS, HMO AND PERINATAL REGIONS, AND PLANNING DISTRICTS
VIRGINIA, 2013

HEALTH AREAS AND DISTRICTS, HMO AND PERINATAL REGIONS, AND PLANNING DISTRICTS	TOTAL TEENAGE DEATH RATES BY AGE OF DECEDENT				WHITE TEENAGE DEATH RATES BY AGE OF DECEDENT				BLACK TEENAGE DEATH RATES BY AGE OF DECEDENT				OTHER TEENAGE DEATH RATES BY AGE OF DECEDENT			
	10-19	10-14	15-17	18-19	10-19	10-14	15-17	18-19	10-19	10-14	15-17	18-19	10-19	10-14	15-17	18-19
HEALTH DISTRICTS AND HEALTH SERVICE AREAS																
COMMONWEALTH OF VIRGINIA	2.6	0.6	2.6	7.0	0.8	0.3	0.5	2.6	8.3	1.6	9.6	21.2				
HEALTH SERVICE AREA I	1.1	1.2		2.4	0.7	1.5			4.1			17.6				
CENTRAL SHENANDOAH DISTRICT 6																
LORD FAIRFAX DISTRICT 7																
RAPPAHANNOCK DISTRICT 16	1.9			9.7					8.5			42.5				
RAPPAHANNOCK/RAPIDAN DISTRICT 9	4.3	8.3			5.1	9.8										
THOMAS JEFFERSON DISTRICT 10																
HEALTH SERVICE AREA II	1.0		2.2	1.9	1.0		1.6	2.7	2.2		7.3					
ALEXANDRIA CITY HEALTH DISTRICT																
ARLINGTON COUNTY HEALTH DISTRICT																
FAIRFAX HEALTH DISTRICT	0.7		2.2		1.0		3.2									
LOUDOUN COUNTY HEALTH DISTRICT	1.9		6.4						21.1		69.0					
PRINCE WILLIAM HEALTH DISTRICT	1.4			8.3	2.1			12.6								
HEALTH SERVICE AREA III	1.2			4.7					8.2			32.8				
LENOWISCO DISTRICT 1																
CUMBERLAND PLATEAU DISTRICT 2																
MOUNT ROGERS DISTRICT 3																
NEW RIVER DISTRICT 4																
ALLEGHANY HEALTH DISTRICT																
ROANOKE CITY HEALTH DISTRICT	19.6			104.0					45.8			230.1				
CENTRAL VIRGINIA DISTRICT 11																
PITTSYLVANIA/DANVILLE HLTH DISTRICT																
WEST PIEDMONT HEALTH DISTRICT																
HEALTH SERVICE AREA IV	5.5		3.7	20.2	1.9			9.1	11.9		10.2	38.0				
CHESTERFIELD HEALTH DISTRICT	5.4			26.8	5.4			31.6	6.1			22.2				
CHICKAHOMINY HEALTH DISTRICT																
HENRICO COUNTY HEALTH DISTRICT																
RICHMOND CITY HEALTH DISTRICT	8.7			24.0					13.9			50.0				
CRATER HEALTH DISTRICT	22.2		37.4	56.0					41.8		71.7	100.9				
PIEDMONT DISTRICT 14	7.7			26.9					23.4			101.6				
SOUTHSIDE DISTRICT 13																
HEALTH SERVICE AREA V	4.3	1.8	5.9	7.7	0.8			3.5	9.9	4.5	15.4	14.7				
EASTERN SHORE DISTRICT 22																
THREE RIVERS HEALTH DISTRICT																
HAMPTON CITY HEALTH DISTRICT	17.1	12.1	40.8						26.9	19.9	66.1					
PENINSULA HEALTH DISTRICT	4.2	4.5		8.3					13.0	12.9		31.6				
CHESAPEAKE CITY HEALTH DISTRICT	6.1		19.3						18.0		55.6					
NORFOLK CITY HEALTH DISTRICT																
PORTSMOUTH CITY HEALTH DISTRICT	9.0			47.2	29.4			155.5								
VIRGINIA BEACH CITY HEALTH DISTRICT	1.8			9.1					6.7			32.4				
WESTERN TIDEWATER HEALTH DISTRICT	5.1			29.3					11.2			62.2				
NEWPORT NEWS CITY	8.5	9.0		16.0					16.8	16.5		41.4				
COLONIAL PENINSULA AREA																
UNKNOWN VA CITY OR COUNTY																
MEDICAL EXAMINER DISTRICTS, HEALTH MAINTENANCE ORGANIZATION REGIONS, AND PERINATAL REGIONS																
MED 1 - WESTERN VIRGINIA	1.0			3.6					7.3			28.0				
MED 2 - NORTHERN VIRGINIA	1.1	0.5	1.9	1.6	1.2	0.8	1.3	2.2	2.0		6.6					
MED 3 - CENTRAL VIRGINIA	3.8		2.3	13.9	1.1			4.9	10.1		7.6	34.0				
MED 4 - TIDEWATER VIRGINIA	4.9	2.0	6.7	8.8	0.9			4.2	10.6	4.8	16.5	15.6				
HMO 1 - SOUTHWEST VIRGINIA																
HMO 2 - ROANOKE AREA	1.5			5.3					7.8			32.1				
HMO 3 - BLUE RIDGE AREA	0.9	1.9			1.1	2.2										
HMO 4 - NORTHERN VIRGINIA	1.2		1.9	3.2	0.8		1.4	2.3	3.6		6.0	9.5				
HMO 5 - CENTRAL VIRGINIA	4.6		1.7	19.0	1.7			8.3	10.0		4.9	36.8				
HMO 6 - HAMPTON ROADS	4.9	1.8	7.7	7.9	0.8			3.6	11.3	4.6	19.8	14.9				
PER 1 - SOUTHWESTERN	1.7			6.6					16.1			61.7				
PER 2 - WEST CENTRAL	0.6	1.3			0.7	1.5										
PER 3 - EAST CENTRAL	4.4		2.7	17.1	1.3			6.3	10.9		8.2	37.1				
PER 4 - NORTHERN	1.0		2.2	1.9	1.0		1.6	2.7	2.2		7.3					
PER 5 - EASTERN	4.6	1.9	6.4	8.2	0.8			3.7	10.4	4.7	16.2	15.2				
PLANNING DISTRICTS NOT COTERMINOUS WITH HEALTH DISTRICTS																
ALLEGHANY/ROANOKE PLAN DISTRICT 5	6.0			30.4					32.8			162.1				
NORTHERN VIRGINIA PLAN DISTRICT 8	1.0		2.2	1.9	1.0		1.6	2.7	2.2		7.3					
WEST PIEDMONT PLANNING DISTRICT 12																
RICHMOND REGIONAL PLAN DISTRICT 15	3.6			16.6	2.4			12.0	6.2			25.3				
NORTHERN NECK PLANNING DISTRICT 17																
MIDDLE PENINSULA PLAN DISTRICT 18																
CRATER PLANNING DISTRICT 19	19.7		32.9	50.4					40.0		68.6	97.6				
SOUTHEASTERN VA PLAN DISTRICT 20	3.4		4.6	9.4	1.2			5.9	6.8		11.9	15.2				
PENINSULA PLANNING DISTRICT 21	7.7	6.6	11.2	6.1					18.8	15.6	26.8	15.9				
HAMPTON ROADS PLANNING DISTRICT 23	4.7	1.9	6.5	8.3	0.9			3.8	10.6	4.8	16.5	15.5				

NOTE: The Colonial Peninsula Area is the Aggregate of James City County, York County, Poquoson City, and Williamsburg City.

TABLE 14
RESIDENT TOTAL TEENAGE DEATHS FROM NATURAL CAUSES BY AGE AND RACE OF DECEDENT BY HEALTH DISTRICTS AND HEALTH SERVICE AREAS, MEDICAL EXAMINER DISTRICTS, HMO AND PERINATAL REGIONS, AND PLANNING DISTRICTS
VIRGINIA, 2013

HEALTH AREAS AND DISTRICTS, HMO AND PERINATAL REGIONS, AND PLANNING DISTRICTS	TOTAL TEENAGE DEATHS BY AGE OF DECEDENT				WHITE TEENAGE DEATHS BY AGE OF DECEDENT				BLACK TEENAGE DEATHS BY AGE OF DECEDENT				OTHER TEENAGE DEATHS BY AGE OF DECEDENT			
	10-19	10-14	15-17	18-19	10-19	10-14	15-17	18-19	10-19	10-14	15-17	18-19	10-19	10-14	15-17	18-19
HEALTH DISTRICTS AND HEALTH SERVICE AREAS																
COMMONWEALTH OF VIRGINIA	106	46	36	24	71	30	25	16	31	14	10	7	4	2	1	1
HEALTH SERVICE AREA I	23	11	7	5	17	9	5	3	5	1	2	2	1	1		
CENTRAL SHENANDOAH DISTRICT 6	3	2		1	2	1		1					1	1		
LORD FAIRFAX DISTRICT 7	2	2			1	1			1	1						
RAPPAHANNOCK DISTRICT 16	11	4	5	2	7	4	3		4		2	2				
RAPPAHANNOCK/RAPIDAN DISTRICT 9	4	2	1	1	4	2	1	1								
THOMAS JEFFERSON DISTRICT 10	3	1	1	1	3	1	1	1								
HEALTH SERVICE AREA II	22	13	5	4	18	10	4	4	3	2	1		1	1		
ALEXANDRIA CITY HEALTH DISTRICT	1	1			1	1										
ARLINGTON COUNTY HEALTH DISTRICT	1	1			1	1										
FAIRFAX HEALTH DISTRICT	11	5	3	3	9	3	3	3	2	2						
LOUDOUN COUNTY HEALTH DISTRICT	2	2			2	2										
PRINCE WILLIAM HEALTH DISTRICT	7	4	2	1	5	3	1	1	1		1		1	1		
HEALTH SERVICE AREA III	12	3	4	5	11	3	3	5	1		1					
LENOWISCO DISTRICT 1																
CUMBERLAND PLATEAU DISTRICT 2																
MOUNT ROGERS DISTRICT 3	2	2			2	2										
NEW RIVER DISTRICT 4	2			2	2			2								
ALLEGHANY HEALTH DISTRICT	2		1	1	2		1	1								
ROANOKE CITY HEALTH DISTRICT	1		1						1		1					
CENTRAL VIRGINIA DISTRICT 11	1		1		1		1									
PITTSYLVANIA/DANVILLE HLTH DISTRICT	3	1	1	1	3	1	1	1								
WEST PIEDMONT HEALTH DISTRICT	1			1	1			1								
HEALTH SERVICE AREA IV	20	8	9	3	9	3	5	1	10	5	3	2	1		1	
CHESTERFIELD HEALTH DISTRICT	4	1	1	2	3	1	1	1	1			1				
CHICKAHOMINY HEALTH DISTRICT	5	2	3		3	1	2		2	1	1					
HENRICO COUNTY HEALTH DISTRICT	5	4	1		2	1	1		3	3						
RICHMOND CITY HEALTH DISTRICT	3	1	1	1					3	1	1	1				
CRATER HEALTH DISTRICT	2		2		1		1						1		1	
PIEDMONT DISTRICT 14																
SOUTHSIDE DISTRICT 13	1		1						1		1					
HEALTH SERVICE AREA V	29	11	11	7	16	5	8	3	12	6	3	3	1			1
EASTERN SHORE DISTRICT 22	1			1					1			1				
THREE RIVERS HEALTH DISTRICT																
HAMPTON CITY HEALTH DISTRICT	2	1	1		2	1	1									
PENINSULA HEALTH DISTRICT	10	6	3	1	6	4	2		4	2	1	1				
CHESAPEAKE CITY HEALTH DISTRICT	1			1									1			1
NORFOLK CITY HEALTH DISTRICT	4	2		2	1			1	3	2		1				
PORTSMOUTH CITY HEALTH DISTRICT																
VIRGINIA BEACH CITY HEALTH DISTRICT	10	2	6	2	6		4	2	4	2	2					
WESTERN TIDEWATER HEALTH DISTRICT	1		1		1		1									
NEWPORT NEWS CITY	5	3	1	1	2	2			3	1	1	1				
COLONIAL PENINSULA AREA	5	3	2		4	2	2		1	1						
UNKNOWN VA CITY OR COUNTY																
MEDICAL EXAMINER DISTRICTS, HEALTH MAINTENANCE ORGANIZATION REGIONS, AND PERINATAL REGIONS																
MED 1 - WESTERN VIRGINIA	15	5	4	6	13	4	3	6	1		1		1	1		
MED 2 - NORTHERN VIRGINIA	28	17	6	5	23	13	5	5	4	3	1		1	1		
MED 3 - CENTRAL VIRGINIA	35	14	15	6	20	9	9	2	14	5	5	4	1		1	
MED 4 - TIDEWATER VIRGINIA	28	10	11	7	15	4	8	3	12	6	3	3	1			1
HMO 1 - SOUTHWEST VIRGINIA	2	2			2	2										
HMO 2 - ROANOKE AREA	11	1	5	5	9	1	3	5	2		2					
HMO 3 - BLUE RIDGE AREA	12	7	2	3	10	5	2	3	1	1			1	1		
HMO 4 - NORTHERN VIRGINIA	30	17	8	5	24	14	6	4	5	2	2	1	1	1		
HMO 5 - CENTRAL VIRGINIA	22	8	10	4	10	3	6	1	11	5	3	3	1		1	
HMO 6 - HAMPTON ROADS	29	11	11	7	16	5	8	3	12	6	3	3	1			1
PER 1 - SOUTHWESTERN	8	2	2	4	7	2	1	4	1		1					
PER 2 - WEST CENTRAL	16	8	4	4	14	6	4	4	1	1			1	1		
PER 3 - EAST CENTRAL	31	12	14	5	16	7	8	1	14	5	5	4	1		1	
PER 4 - NORTHERN	22	13	5	4	18	10	4	4	3	2	1		1	1		
PER 5 - EASTERN	29	11	11	7	16	5	8	3	12	6	3	3	1			1
PLANNING DISTRICTS NOT COTERMINOUS WITH HEALTH DISTRICTS																
ALLEGHANY/ROANOKE PLAN DISTRICT 5	3		2	1	2		1	1	1		1					
NORTHERN VIRGINIA PLAN DISTRICT 8	22	13	5	4	18	10	4	4	3	2	1		1	1		
WEST PIEDMONT PLANNING DISTRICT 12	4	1	1	2	4	1	1	2								
RICHMOND REGIONAL PLAN DISTRICT 15	17	8	6	3	8	3	4	1	9	5	2	2				
NORTHERN NECK PLANNING DISTRICT 17																
MIDDLE PENINSULA PLAN DISTRICT 18																
CRATER PLANNING DISTRICT 19	2		2		1		1						1		1	
SOUTHEASTERN VA PLAN DISTRICT 20	16	4	7	5	8		5	3	7	4	2	1	1			1
PENINSULA PLANNING DISTRICT 21	12	7	4	1	8	5	3		4	2	1	1				
HAMPTON ROADS PLANNING DISTRICT 23	28	11	11	6	16	5	8	3	11	6	3	2	1			1

NOTE: The Colonial Peninsula Area is the Aggregate of James City County, York County, Poquoson City, and Williamsburg City.

TABLE 14
RESIDENT TEENAGE DEATH RATES PER 100,000 POPULATION FROM NATURAL CAUSES BY AGE AND RACE OF DECEDENT BY HEALTH DISTRICTS AND HEALTH SERVICE AREAS, MEDICAL EXAMINER DISTRICTS, HMO AND PERINATAL REGIONS, AND PLANNING DISTRICTS
VIRGINIA, 2013

HEALTH AREAS AND DISTRICTS, HMO AND PERINATAL REGIONS, AND PLANNING DISTRICTS	TOTAL TEENAGE DEATH RATES BY AGE OF DECEDENT				WHITE TEENAGE DEATH RATES BY AGE OF DECEDENT				BLACK TEENAGE DEATH RATES BY AGE OF DECEDENT				OTHER TEENAGE DEATH RATES BY AGE OF DECEDENT			
	10-19	10-14	15-17	18-19	10-19	10-14	15-17	18-19	10-19	10-14	15-17	18-19	10-19	10-14	15-17	18-19
HEALTH DISTRICTS AND HEALTH SERVICE AREAS																
COMMONWEALTH OF VIRGINIA	10.0	8.8	11.6	10.5	9.8	8.4	11.7	10.2	12.3	11.4	13.7	12.4	5.1	4.9	4.5	6.7
HEALTH SERVICE AREA I	13.2	13.2	14.0	12.1	11.8	13.1	12.0	8.9	20.3	8.5	28.2	35.2	16.7	39.1		
CENTRAL SHENANDOAH DISTRICT 6	7.6	12.1		7.6	5.6	6.7		8.6					94.5	299.4		
LORD FAIRFAX DISTRICT 7	6.8	13.4			3.7	7.4			48.8	96.0						
RAPPAHANNOCK DISTRICT 16	20.9	15.3	31.2	19.3	18.1	20.7	25.3		34.2		55.9	85.0				
RAPPAHANNOCK/RAPIDAN DISTRICT 9	17.3	16.5	14.1	25.8	20.6	19.5	16.5	31.7								
THOMAS JEFFERSON DISTRICT 10	10.0	7.4	12.4	11.8	12.7	9.3	15.6	15.6								
HEALTH SERVICE AREA II	7.3	8.2	5.5	7.6	8.7	9.3	6.4	10.9	6.6	8.6	7.3		2.0	3.7		
ALEXANDRIA CITY HEALTH DISTRICT	10.1	19.8			16.9	32.3										
ARLINGTON COUNTY HEALTH DISTRICT	6.1	11.5			8.1	15.2										
FAIRFAX HEALTH DISTRICT	7.3	6.5	6.5	10.7	8.8	5.9	9.6	15.3	11.2	22.2						
LOUDOUN COUNTY HEALTH DISTRICT	3.8	6.8			5.1	9.2										
PRINCE WILLIAM HEALTH DISTRICT	9.7	10.5	9.2	8.3	10.5	11.9	6.9	12.6	5.7		18.6		14.2	25.6		
HEALTH SERVICE AREA III	7.2	3.9	8.4	11.8	7.9	4.6	7.5	14.4	4.1		14.6					
LENOWISCO DISTRICT 1																
CUMBERLAND PLATEAU DISTRICT 2																
MOUNT ROGERS DISTRICT 3	9.1	17.8			9.5	18.7										
NEW RIVER DISTRICT 4	7.8			16.9	8.6			19.3								
ALLEGHANY HEALTH DISTRICT	8.6		14.0	21.5	9.6		15.6	24.1								
ROANOKE CITY HEALTH DISTRICT	9.8		33.0						22.9		77.3					
CENTRAL VIRGINIA DISTRICT 11	2.9		10.6		3.8		13.8									
PITTSYLVANIA/DANVILLE HLTH DISTRICT	23.9	15.6	26.3	43.1	39.8	25.5	43.0	77.3								
WEST PIEDMONT HEALTH DISTRICT	6.1			29.9	7.8			41.0								
HEALTH SERVICE AREA IV	11.1	9.1	16.8	7.6	8.5	5.7	15.7	4.5	14.9	15.8	15.3	12.7	13.2		48.6	
CHESTERFIELD HEALTH DISTRICT	7.2	3.7	5.9	17.9	8.2	5.3	8.7	15.8	6.1			22.2				
CHICKAHOMINY HEALTH DISTRICT	23.8	19.0	45.7		16.9	11.2	36.0		72.9	76.2	117.2					
HENRICO COUNTY HEALTH DISTRICT	12.2	19.0	7.9		8.9	8.6	14.0		19.7	39.2						
RICHMOND CITY HEALTH DISTRICT	13.1	10.7	19.2	12.0					20.9	15.3	26.4	25.0				
CRATER HEALTH DISTRICT	11.1		37.4		12.4		40.7						266.0		970.9	
PIEDMONT DISTRICT 14																
SOUTHSIDE DISTRICT 13	10.3		31.7						22.2		68.5					
HEALTH SERVICE AREA V	12.5	9.7	16.3	13.5	12.3	7.9	20.9	10.4	13.2	13.6	11.6	14.7	8.8			40.8
EASTERN SHORE DISTRICT 22	20.8			122.5					56.6			318.5				
THREE RIVERS HEALTH DISTRICT																
HAMPTON CITY HEALTH DISTRICT	11.4	12.1	20.4		34.6	34.2	58.5									
PENINSULA HEALTH DISTRICT	21.2	27.2	23.0	8.3	20.5	30.5	25.1		26.0	25.7	22.6	31.6				
CHESAPEAKE CITY HEALTH DISTRICT	3.1			16.9									70.2			423.7
NORFOLK CITY HEALTH DISTRICT	14.2	16.4		21.4	9.5			25.6	18.6	27.6		20.1				
PORTSMOUTH CITY HEALTH DISTRICT																
VIRGINIA BEACH CITY HEALTH DISTRICT	17.8	7.1	35.2	18.2	16.4		35.7	28.3	26.8	27.1	44.9					
WESTERN TIDEWATER HEALTH DISTRICT	5.1		16.7		9.8		31.2									
NEWPORT NEWS CITY	21.2	27.1	15.9	16.0	18.5	44.1			25.1	16.5	29.1	41.4				
COLONIAL PENINSULA AREA	21.3	27.4	29.8		21.6	23.4	37.4		29.2	59.1						
UNKNOWN VA CITY OR COUNTY																
MEDICAL EXAMINER DISTRICTS, HEALTH MAINTENANCE ORGANIZATION REGIONS, AND PERINATAL REGIONS																
MED 1 - WESTERN VIRGINIA	7.2	5.3	7.0	10.8	7.4	5.0	6.1	12.9	3.7		13.2		20.7	55.2		
MED 2 - NORTHERN VIRGINIA	7.9	9.2	5.6	8.1	9.1	9.9	6.5	11.1	7.9	11.6	6.6		2.0	3.6		
MED 3 - CENTRAL VIRGINIA	12.0	10.0	17.5	9.3	10.6	9.8	16.1	4.9	15.7	11.8	19.0	19.4	8.1		31.5	
MED 4 - TIDEWATER VIRGINIA	13.6	10.0	18.5	15.4	13.6	7.4	24.7	12.5	14.1	14.5	12.4	15.6	9.6			47.1
HMO 1 - SOUTHWEST VIRGINIA	4.8	9.5			5.0	9.9										
HMO 2 - ROANOKE AREA	8.0	1.6	13.2	13.3	8.3	2.1	10.1	16.6	7.8		27.3					
HMO 3 - BLUE RIDGE AREA	10.9	13.6	6.6	10.8	10.5	11.1	7.5	12.9	8.9	19.0			27.3	72.8		
HMO 4 - NORTHERN VIRGINIA	8.6	9.4	7.6	8.1	10.0	11.3	8.2	9.2	9.1	7.1	12.0	9.5	2.0	3.6		
HMO 5 - CENTRAL VIRGINIA	11.2	8.4	17.2	9.5	8.5	5.1	16.9	4.2	15.7	15.1	14.6	18.4	12.5		45.7	
HMO 6 - HAMPTON ROADS	12.9	10.0	16.9	13.9	12.7	8.2	21.8	10.7	13.5	13.9	11.9	14.9	9.0			41.4
PER 1 - SOUTHWESTERN	6.6	3.6	5.8	13.3	6.6	4.0	3.3	15.5	8.0		29.1					
PER 2 - WEST CENTRAL	9.5	10.2	8.5	9.3	10.1	9.3	10.2	11.4	4.0	8.5			20.3	52.2		
PER 3 - EAST CENTRAL	12.4	9.9	18.8	9.5	10.2	9.0	16.9	3.2	17.0	12.7	20.5	21.2	10.0		36.0	
PER 4 - NORTHERN	7.3	8.2	5.5	7.6	8.7	9.3	6.4	10.9	6.6	8.6	7.3		2.0	3.7		
PER 5 - EASTERN	13.4	10.4	17.6	14.3	13.4	8.7	23.1	11.2	13.8	14.2	12.1	15.2	9.1			41.9
PLANNING DISTRICTS NOT COTERMINOUS WITH HEALTH DISTRICTS																
ALLEGHANY/ROANOKE PLAN DISTRICT 5	9.0		19.7	15.2	7.6		12.4	19.5	16.4		54.7					
NORTHERN VIRGINIA PLAN DISTRICT 8	7.3	8.2	5.5	7.6	8.7	9.3	6.4	10.9	6.6	8.6	7.3		2.0	3.7		
WEST PIEDMONT PLANNING DISTRICT 12	13.8	6.9	11.5	35.3	19.6	9.6	16.1	53.6								
RICHMOND REGIONAL PLAN DISTRICT 15	12.3	11.9	14.7	10.0	9.7	7.3	16.0	6.0	18.7	22.4	14.3	16.8				
NORTHERN NECK PLANNING DISTRICT 17																
MIDDLE PENINSULA PLAN DISTRICT 18																
CRATER PLANNING DISTRICT 19	9.8		32.9		10.2		32.9						217.9		826.4	
SOUTHEASTERN VA PLAN DISTRICT 20	10.8	5.5	16.2	15.7	9.9		20.8	17.7	12.0	14.0	11.9	7.6	12.6			60.9
PENINSULA PLANNING DISTRICT 21	18.6	23.1	22.3	6.1	22.8	31.2	31.0		15.1	15.6	13.4	15.9				
HAMPTON ROADS PLANNING DISTRICT 23	13.2	10.7	18.0	12.5	13.8	8.9	23.7	11.4	12.9	14.5	12.4	10.3	9.2			42.2

NOTE: The Colonial Peninsula Area is the Aggregate of James City County, York County, Poquoson City, and Williamsburg City.

TABLE 15
RESIDENT TOTAL TEENAGE DEATHS AGES 10-19 FROM ALL CAUSES BY HEALTH DISTRICTS AND HEALTH SERVICE AREAS, MEDICAL EXAMINER DISTRICTS, HMO AND PERINATAL REGIONS, AND PLANNING DISTRICTS VIRGINIA, 1999-2013

HEALTH AREAS AND DISTRICTS, HMO AND PERINATAL REGIONS, AND PLANNING DISTRICTS	YEAR OF DEATH														
	1999-2003					2004-2008					2009-2013				
	1999	2000	2001	2002	2003	2004	2005	2006	2007	2008	2009	2010	2011	2012	2013
HEALTH DISTRICTS AND HEALTH SERVICE AREAS															
COMMONWEALTH OF VIRGINIA	392	414	366	395	392	389	391	378	367	408	273	290	304	304	279
HEALTH SERVICE AREA I	38	78	46	59	77	68	58	64	69	64	49	44	55	52	56
CENTRAL SHENANDOAH DISTRICT 6	11	24	10	12	18	21	15	12	15	17	11	10	13	9	6
LORD FAIRFAX DISTRICT 7	9	7	10	14	16	9	10	13	8	13	9	6	12	13	8
RAPPAHANNOCK DISTRICT 16	10	17	10	19	16	11	12	18	30	12	14	16	11	12	25
RAPPAHANNOCK/RAPIDAN DISTRICT 9	5	7	7	2	12	6	12	11	6	12	8	5	7	8	8
THOMAS JEFFERSON DISTRICT 10	3	23	9	12	15	21	9	10	10	10	7	7	12	10	9
HEALTH SERVICE AREA II	80	65	46	65	59	65	68	57	70	70	40	59	47	45	54
ALEXANDRIA CITY HEALTH DISTRICT	6	4	2	1	5	3	3	3	3	2	1	3	1	6	2
ARLINGTON COUNTY HEALTH DISTRICT	6	5	2	5	2	1	2	2	1	9	3		1		2
FAIRFAX HEALTH DISTRICT	40	30	19	34	33	35	37	31	32	33	26	38	23	20	29
LOUDOUN COUNTY HEALTH DISTRICT	6	2	4	8	4	10	10	7	14	6	2	5	6	8	7
PRINCE WILLIAM HEALTH DISTRICT	22	24	19	17	15	16	16	14	20	20	8	13	16	11	14
HEALTH SERVICE AREA III	81	77	87	97	73	64	80	72	71	76	65	60	62	65	46
LENOWISCO DISTRICT 1	9	5	6	5	3	2	4	4	4	2	4	6	2	10	1
CUMBERLAND PLATEAU DISTRICT 2	5	11	9	10	14	13	8	6	3	11	7	5	7	7	2
MOUNT ROGERS DISTRICT 3	12	8	7	14	10	10	14	11	10	9	10	6	6	5	6
NEW RIVER DISTRICT 4	9	8	8	13	6	2	7	6	12	3	9	7	10	6	7
ALLEGHANY HEALTH DISTRICT	11	7	10	9	7	12	10	6	8	11	4	3	5	10	5
ROANOKE CITY HEALTH DISTRICT	2	5	7	12	5	3	8	5	3	2	8	5	3	4	6
CENTRAL VIRGINIA DISTRICT 11	16	12	21	18	11	8	12	15	19	20	9	12	14	16	8
PITTSYLVANIA/DANVILLE HEALTH DISTRICT	12	6	12	7	7	7	7	5	3	8	7	5	7	1	5
WEST PIEDMONT HEALTH DISTRICT	5	15	7	9	10	7	10	14	9	10	7	11	8	6	6
HEALTH SERVICE AREA IV	97	96	84	84	90	84	88	82	75	87	46	53	58	74	53
CHESTERFIELD HEALTH DISTRICT	19	24	16	12	21	23	19	13	12	16	7	15	10	13	15
CHICKAHOMINY HEALTH DISTRICT	9	10	8	6	10	4	7	8	5	8	4	6	8	6	8
HENRICO COUNTY HEALTH DISTRICT	8	14	15	16	15	14	18	17	7	15	11	8	13	15	8
RICHMOND CITY HEALTH DISTRICT	21	19	25	16	24	17	17	17	19	11	7	9	12	15	7
CRATER HEALTH DISTRICT	15	16	11	15	11	7	12	12	13	19	8	8	6	13	10
PIEDMONT DISTRICT 14	12	10	6	8	5	10	12	7	7	7	7	2	8	9	4
SOUTHSIDE DISTRICT 13	13	3	3	11	4	9	3	8	12	11	2	5	1	3	1
HEALTH SERVICE AREA V	96	98	103	90	93	108	97	103	82	111	73	74	82	68	70
EASTERN SHORE DISTRICT 22	9	8	4	3	10	5	6	3	3	1	1	3	2	3	1
THREE RIVERS HEALTH DISTRICT	6	8	15	15	7	13	13	19	7	11	5	10	7	7	3
HAMPTON CITY HEALTH DISTRICT	8	7	8	8	10	9	7	8	6	9	4	8	5	5	5
PENINSULA HEALTH DISTRICT	16	14	16	13	20	16	13	16	21	23	17	9	19	17	15
CHESAPEAKE CITY HEALTH DISTRICT	7	8	9	7	8	15	11	12	11	11	9	11	8	10	5
NORFOLK CITY HEALTH DISTRICT	17	14	14	15	8	16	18	12	11	12	9	9	11	10	7
PORTSMOUTH CITY HEALTH DISTRICT	5	6	8	6	4	9	7	5	6	9	4	4	4	2	6
VIRGINIA BEACH CITY HEALTH DISTRICT	24	17	19	17	18	16	15	13	11	22	14	15	19	10	21
WESTERN TIDEWATER HEALTH DISTRICT	4	16	10	6	8	9	7	15	6	13	10	5	7	4	7
NEWPORT NEWS CITY	13	10	10	9	12	9	9	10	15	11	10	4	12	7	8
COLONIAL PENINSULA AREA	3	4	6	4	8	7	4	6	6	12	7	5	7	10	7
UNKNOWN VA CITY OR COUNTY															
MEDICAL EXAMINER DISTRICTS, HEALTH MAINTENANCE ORGANIZATION REGIONS, AND PERINATAL REGIONS															
MED 1 - WESTERN VIRGINIA	92	101	97	109	91	85	95	84	86	93	76	70	75	74	52
MED 2 - NORTHERN VIRGINIA	94	79	63	81	87	80	90	81	84	95	57	70	66	66	70
MED 3 - CENTRAL VIRGINIA	118	144	120	132	133	134	126	133	124	126	77	88	93	110	91
MED 4 - TIDEWATER VIRGINIA	88	90	86	73	81	90	80	80	73	94	63	62	70	54	66
HMO 1 - SOUTHWEST VIRGINIA	26	24	22	28	23	23	23	20	12	19	18	16	15	21	9
HMO 2 - ROANOKE AREA	62	63	69	80	59	47	63	60	68	69	52	48	52	48	38
HMO 3 - BLUE RIDGE AREA	27	45	32	32	47	45	36	39	34	47	27	22	39	36	28
HMO 4 - NORTHERN VIRGINIA	87	79	54	82	71	75	80	73	94	80	53	70	56	57	70
HMO 5 - CENTRAL VIRGINIA	97	110	96	91	99	98	98	90	80	88	53	64	62	77	63
HMO 6 - HAMPTON ROADS	93	93	93	82	93	101	91	96	79	105	70	70	80	65	71
PER 1 - SOUTHWESTERN	53	59	54	72	55	49	61	52	49	48	49	43	41	48	33
PER 2 - WEST CENTRAL	56	79	69	65	79	72	65	66	61	80	51	45	65	57	44
PER 3 - EAST CENTRAL	113	121	109	118	113	108	113	119	112	110	65	79	76	93	81
PER 4 - NORTHERN	80	65	46	65	59	65	68	57	70	70	40	59	47	45	54
PER 5 - EASTERN	90	90	88	75	86	95	84	84	75	100	68	64	75	61	67
PLANNING DISTRICTS NOT COTERMINOUS WITH HEALTH DISTRICTS															
ALLEGHANY/ROANOKE PLANNING DISTRICT 5	13	12	17	21	12	15	18	11	11	13	12	8	8	14	11
NORTHERN VIRGINIA PLANNING DISTRICT 8	80	65	46	65	59	65	68	57	70	70	40	59	47	45	54
WEST PIEDMONT PLANNING DISTRICT 12	17	21	19	16	17	14	17	19	12	18	14	16	15	7	11
RICHMOND REGIONAL PLANNING DISTRICT 15	56	67	64	50	70	58	60	54	42	49	29	36	43	48	37
NORTHERN NECK PLANNING DISTRICT 17	4	4	7	6	2	4	3	4	4	6	1	3	2	2	1
MIDDLE PENINSULA PLANNING DISTRICT 18	2	4	8	9	5	9	10	15	3	5	4	7	5	5	2
CRATER PLANNING DISTRICT 19	16	16	11	15	11	7	13	13	14	20	8	10	6	14	11
SOUTHEASTERN VA PLANNING DISTRICT 20	57	61	60	51	46	65	58	57	45	67	46	44	49	36	46
PENINSULA PLANNING DISTRICT 21	24	21	24	21	30	25	20	24	27	32	21	17	24	22	20
HAMPTON ROADS PLANNING DISTRICT 23	81	82	84	72	76	90	78	81	72	99	67	61	73	58	66

NOTE: The Colonial Peninsula Area is the Aggregate of James City County, York County, Poquoson City, and Williamsburg City.

TABLE 16
RESIDENT MINORITY TEENAGE DEATHS AGES 10-19 FROM ALL CAUSES BY HEALTH DISTRICTS AND HEALTH SERVICE AREAS, MEDICAL EXAMINER DISTRICTS, HMO AND PERINATAL REGIONS, AND PLANNING DISTRICTS VIRGINIA, 1999-2013

HEALTH AREAS AND DISTRICTS, HMO AND PERINATAL REGIONS, AND PLANNING DISTRICTS	MINORITY DEATHS INCLUDE WHITE HISPANIC DEATHS AND BLACK, ASIAN, NATIVE AMERICAN, AND OTHER NONWHITE RACES DEATHS														
	YEAR OF DEATH														
	1999	2000	2001	2002	2003	2004	2005	2006	2007	2008	2009	2010	2011	2012	2013
HEALTH DISTRICTS AND HEALTH SERVICE AREAS															
COMMONWEALTH OF VIRGINIA	158	154	153	161	152	136	145	146	149	146	99	110	124	117	101
HEALTH SERVICE AREA I	5	16	7	13	12	9	9	14	18	13	8	6	10	5	15
CENTRAL SHENANDOAH DISTRICT 6	2	3	1	3	3		2		2	2	1	1	2	1	1
LORD FAIRFAX DISTRICT 7			1	1	1	2	2	3	2	4	2		1		2
RAPPAHANNOCK DISTRICT 16	2	3	4	5	3	2	1	6	10	1	2	5	4	1	7
RAPPAHANNOCK/RAPIDAN DISTRICT 9	1	2	1	1	2	1		2		2				2	1
THOMAS JEFFERSON DISTRICT 10		8		3	3	4	4	3	4	4	3		3	1	4
HEALTH SERVICE AREA II	36	28	22	35	26	24	26	20	26	29	15	21	24	24	17
ALEXANDRIA CITY HEALTH DISTRICT	5	1	2	1	3		1	1	2	2	1	1	1	5	2
ARLINGTON COUNTY HEALTH DISTRICT	4	4	2	3	2	1	2	1	1	4			1		1
FAIRFAX HEALTH DISTRICT	17	13	10	17	13	12	13	10	14	13	11	13	7	11	7
LOUDOUN COUNTY HEALTH DISTRICT	2			6	3	3	2	1	1	1	1	2	4	3	2
PRINCE WILLIAM HEALTH DISTRICT	8	10	8	8	5	8	8	7	8	9	2	5	11	5	5
HEALTH SERVICE AREA III	18	17	24	18	13	6	12	13	11	8	7	18	17	13	6
LENOWISCO DISTRICT 1					1			1						1	
CUMBERLAND PLATEAU DISTRICT 2												1			
MOUNT ROGERS DISTRICT 3					1		1	1				1	2		
NEW RIVER DISTRICT 4	1				1	1		1					1		
ALLEGHANY HEALTH DISTRICT	1	1		1								1	2	1	
ROANOKE CITY HEALTH DISTRICT	2	4	4	5	4		4	2	2		3	3	2	3	3
CENTRAL VIRGINIA DISTRICT 11	3	4	8	6	2	1	2	3	3	5		4	5	5	3
PITTSYLVANIA/DANVILLE HEALTH DISTRICT	7	1	8	3	3	4	3	3	2	3	1	4	3		
WEST PIEDMONT HEALTH DISTRICT	4	7	4	3	1		2	2	4		3	4	2	3	
HEALTH SERVICE AREA IV	48	44	46	40	51	47	46	43	40	43	26	27	31	39	27
CHESTERFIELD HEALTH DISTRICT	5	5	4	6	8	9	7	3	6	5	1	6	6	6	4
CHICKAHOMINY HEALTH DISTRICT	3		2	2	1		1	2	2	3	3	3	3		2
HENRICO COUNTY HEALTH DISTRICT	1	8	8	5	10	8	10	7	4	9	6	4	6	9	4
RICHMOND CITY HEALTH DISTRICT	19	16	24	14	21	15	16	15	16	9	7	6	9	14	7
CRATER HEALTH DISTRICT	8	10	3	5	6	5	5	7	5	12	5	6	3	6	7
PIEDMONT DISTRICT 14	7	3	4	4	3	5	6	5	2	1	4	1	4	2	2
SOUTHSIDE DISTRICT 13	5	2	1	4	2	5	1	4	5	4		1		2	1
HEALTH SERVICE AREA V	51	49	54	55	50	50	52	56	54	53	43	38	42	36	36
EASTERN SHORE DISTRICT 22	2	6	3	3	7	2	4	2	2	1	1	2	2	2	1
THREE RIVERS HEALTH DISTRICT	4	4	7	7	2	4	2	4	3	2		4	4	2	1
HAMPTON CITY HEALTH DISTRICT	6	3	6	5	9	6	4	5	4	8	2	6	4	3	3
PENINSULA HEALTH DISTRICT	6	8	6	10	7	5	8	8	16	10	8	4	13	8	7
CHESAPEAKE CITY HEALTH DISTRICT	4	1	2	2	5	5	5	7	6	4	6	6	3	6	4
NORFOLK CITY HEALTH DISTRICT	13	8	13	13	4	9	14	9	9	10	9	7	7	8	5
PORTSMOUTH CITY HEALTH DISTRICT	4	3	7	4	1	9	5	4	6	5	3	3	1	2	3
VIRGINIA BEACH CITY HEALTH DISTRICT	11	7	7	8	11	6	7	8	5	7	7	3	6	3	8
WESTERN TIDEWATER HEALTH DISTRICT	1	9	3	3	4	4	3	9	3	6	7	3	2	2	4
NEWPORT NEWS CITY	6	6	5	9	7	4	7	5	14	6	8	4	10	5	5
COLONIAL PENINSULA AREA		2	1	1		1	1	3	2	4			3	3	2
UNKNOWN VA CITY OR COUNTY															
MEDICAL EXAMINER DISTRICTS, HEALTH MAINTENANCE ORGANIZATION REGIONS, AND PERINATAL REGIONS															
MED 1 - WESTERN VIRGINIA	20	20	25	21	16	6	14	13	13	10	8	19	19	14	7
MED 2 - NORTHERN VIRGINIA	37	30	24	37	29	27	28	25	28	35	17	21	25	26	20
MED 3 - CENTRAL VIRGINIA	54	59	57	56	59	58	54	58	59	51	31	36	44	45	39
MED 4 - TIDEWATER VIRGINIA	47	45	47	47	48	45	49	50	49	50	43	34	36	32	35
HMO 1 - SOUTHWEST VIRGINIA					2		1	2				2	2	1	
HMO 2 - ROANOKE AREA	20	18	26	19	12	6	12	14	14	10	9	16	16	14	7
HMO 3 - BLUE RIDGE AREA	3	10	3	7	7	5	5	6	6	12	4	1	5	4	7
HMO 4 - NORTHERN VIRGINIA	37	31	24	40	28	25	27	25	33	30	17	25	27	25	22
HMO 5 - CENTRAL VIRGINIA	50	48	52	47	53	54	50	44	44	42	26	30	34	38	28
HMO 6 - HAMPTON ROADS	48	47	48	48	50	46	50	55	52	52	43	36	40	35	37
PER 1 - SOUTHWESTERN	8	12	8	9	8	1	7	7	6		6	10	9	8	3
PER 2 - WEST CENTRAL	13	18	19	17	14	12	13	14	13	20	7	9	14	9	11
PER 3 - EAST CENTRAL	54	51	57	52	56	53	49	53	53	46	28	36	39	42	35
PER 4 - NORTHERN	36	28	22	35	26	24	26	20	26	29	15	21	24	24	17
PER 5 - EASTERN	47	45	47	48	48	46	50	52	51	51	43	34	38	34	35
PLANNING DISTRICTS NOT COTERMINOUS WITH HEALTH DISTRICTS															
ALLEGHANY/ROANOKE PLANNING DISTRICT 5	3	5	4	6	4		4	2	2		3	4	4	4	3
NORTHERN VIRGINIA PLANNING DISTRICT 8	36	28	22	35	26	24	26	20	26	29	15	21	24	24	17
WEST PIEDMONT PLANNING DISTRICT 12	11	8	12	6	4	4	5	5	6	3	4	8	5	3	
RICHMOND REGIONAL PLANNING DISTRICT 15	28	29	38	27	40	32	34	27	28	26	17	19	24	28	17
NORTHERN NECK PLANNING DISTRICT 17	3	1	4	6	1	2	1	1	3	2		2	2		1
MIDDLE PENINSULA PLANNING DISTRICT 18	1	3	3	1	1	2	1	3				2	2	2	
CRATER PLANNING DISTRICT 19	8	10	3	5	6	5	5	7	5	12	5	6	3	7	7
SOUTHEASTERN VA PLANNING DISTRICT 20	33	28	32	30	25	33	34	37	29	32	32	22	19	21	24
PENINSULA PLANNING DISTRICT 21	12	11	12	15	16	11	12	13	20	18	10	10	17	11	10
HAMPTON ROADS PLANNING DISTRICT 23	45	39	44	45	41	44	46	50	49	50	42	32	36	32	34

NOTE: The Colonial Peninsula Area is the Aggregate of James City County, York County, Poquoson City, and Williamsburg City.

TABLE 17
RESIDENT TEENAGE DEATHS AGES 10-19 FROM UNINTENTIONAL INJURY BY HEALTH DISTRICTS AND HEALTH SERVICE AREAS, MEDICAL EXAMINER DISTRICTS, HMO AND PERINATAL REGIONS, AND PLANNING DISTRICTS
VIRGINIA, 1999-2013

HEALTH AREAS AND DISTRICTS, HMO AND PERINATAL REGIONS, AND PLANNING DISTRICTS	YEAR OF DEATH														
	1999-2003					2004-2008					2009-2013				
	1999	2000	2001	2002	2003	2004	2005	2006	2007	2008	2009	2010	2011	2012	2013
HEALTH DISTRICTS AND HEALTH SERVICE AREAS															
COMMONWEALTH OF VIRGINIA	161	204	156	200	172	161	174	187	167	180	100	114	120	99	96
HEALTH SERVICE AREA I	22	45	22	37	45	39	30	35	39	36	27	23	29	18	25
CENTRAL SHENANDOAH DISTRICT 6	6	14	6	10	9	13	10	6	13	11	3	8	7	4	2
LORD FAIRFAX DISTRICT 7	2	4	4	10	8	3	3	8	6	5	5	2	6	3	5
RAPPAHANNOCK DISTRICT 16	7	12	5	10	10	9	5	11	13	7	9	9	5	7	9
RAPPAHANNOCK/RAPIDAN DISTRICT 9	4	3	4	2	7	3	5	5	2	6	6	2	5	2	3
THOMAS JEFFERSON DISTRICT 10	3	12	3	5	11	11	7	5	5	7	4	2	6	2	6
HEALTH SERVICE AREA II	21	29	24	36	25	20	22	27	28	20	9	20	16	7	8
ALEXANDRIA CITY HEALTH DISTRICT	1	2	1	1		1	2	3	1	1			1		
ARLINGTON COUNTY HEALTH DISTRICT		1	1	4	2			1		1					1
FAIRFAX HEALTH DISTRICT	14	15	11	17	11	6	11	13	12	8	5	12	8	2	5
LOUDOUN COUNTY HEALTH DISTRICT		1		4	4	7	4	2	8	2		2	2	2	1
PRINCE WILLIAM HEALTH DISTRICT	6	10	11	10	8	6	5	8	7	8	4	6	5	3	1
HEALTH SERVICE AREA III	44	42	46	57	35	33	45	43	38	43	27	22	25	30	24
LENOWISCO DISTRICT 1	4	2	5	1			2	3	3	2		3	1	5	1
CUMBERLAND PLATEAU DISTRICT 2	4	5	8	6	6	5	7	3	2	7	4	2	1	4	2
MOUNT ROGERS DISTRICT 3	9	6	5	9	5	5	8	9	7	5	5	4	2	3	2
NEW RIVER DISTRICT 4	5	4	6	7	3	1	6	3	7	1	3	4	7	1	3
ALLEGHANY HEALTH DISTRICT	5	4	3	7	5	6	5	4	3	4	1		1	2	3
ROANOKE CITY HEALTH DISTRICT			4	5	1	2	2	1		1	1	1	1	2	3
CENTRAL VIRGINIA DISTRICT 11	10	10	10	13	6	6	7	5	12	13	5	3	5	11	4
PITTSYLVANIA/DANVILLE HEALTH DISTRICT	4	4	2	3	3	3	3	2	1	2	5	1	3	1	1
WEST PIEDMONT HEALTH DISTRICT	3	7	3	6	6	5	5	13	3	8	3	4	4	1	5
HEALTH SERVICE AREA IV	41	48	21	38	32	33	40	34	34	42	16	22	20	28	16
CHESTERFIELD HEALTH DISTRICT	9	12	3	3	9	11	9	7	6	10	3	6	4	1	5
CHICKAHOMINY HEALTH DISTRICT	2	4	3	2	3	1	1	3	2	6		4	3	2	2
HENRICO COUNTY HEALTH DISTRICT	3	11	3	10	8	2	9	8	2	3	2	3	4	4	2
RICHMOND CITY HEALTH DISTRICT	3	2	4	2		4	3	3	3	2	1	4	1	2	1
CRATER HEALTH DISTRICT	6	12	2	8	7	3	5	5	6	12	4	3	3	9	4
PIEDMONT DISTRICT 14	10	5	4	7	3	7	10	4	6	2	4		4	7	2
SOUTHSIDE DISTRICT 13	8	2	2	6	2	5	3	4	9	7	2	2	1	3	
HEALTH SERVICE AREA V	33	40	43	32	35	36	37	48	28	39	21	27	30	16	23
EASTERN SHORE DISTRICT 22	7	6	2		6	3	4	2	1		1	2			
THREE RIVERS HEALTH DISTRICT	3	5	8	9	5	8	9	10	6	6	3	6	2	2	2
HAMPTON CITY HEALTH DISTRICT	3	2	1	3	4	3	1	2	2	2		2	1	1	
PENINSULA HEALTH DISTRICT	10	2	6	4	4	3	6	5	1	9	8		8	7	3
CHESAPEAKE CITY HEALTH DISTRICT	1		3	4	2	3	6	4	7	3	1	3	4	2	1
NORFOLK CITY HEALTH DISTRICT	1	6	8	2	3	4	1	9	3	3		1	1	1	2
PORTSMOUTH CITY HEALTH DISTRICT		3	2	1	2	2	3	2	1	2		2	3		4
VIRGINIA BEACH CITY HEALTH DISTRICT	6	6	9	4	4	7	4	7	4	8	5	9	9	2	8
WESTERN TIDEWATER HEALTH DISTRICT	2	10	4	5	5	3	3	7	3	6	3	2	2	1	3
NEWPORT NEWS CITY	8	2	3	3		1	5	4		4	2		4	1	1
COLONIAL PENINSULA AREA	2		3	1	4	2	1	1	1	5	6		4	6	2
UNKNOWN VA CITY OR COUNTY															
MEDICAL EXAMINER DISTRICTS, HEALTH MAINTENANCE ORGANIZATION REGIONS, AND PERINATAL REGIONS															
MED 1 - WESTERN VIRGINIA	50	56	52	67	44	46	55	49	51	54	30	30	32	34	26
MED 2 - NORTHERN VIRGINIA	27	36	32	48	40	26	30	40	36	31	20	24	27	12	16
MED 3 - CENTRAL VIRGINIA	55	77	39	63	61	62	62	61	58	64	36	39	36	43	33
MED 4 - TIDEWATER VIRGINIA	29	35	33	22	27	27	27	37	22	31	14	21	25	10	21
HMO 1 - SOUTHWEST VIRGINIA	17	13	18	15	9	9	15	14	10	12	7	8	4	12	5
HMO 2 - ROANOKE AREA	32	33	30	48	32	28	35	34	36	39	22	16	25	21	19
HMO 3 - BLUE RIDGE AREA	14	23	16	21	24	23	18	20	21	25	15	12	21	10	13
HMO 4 - NORTHERN VIRGINIA	25	39	28	45	33	28	27	36	38	26	17	26	21	14	13
HMO 5 - CENTRAL VIRGINIA	42	59	27	44	40	41	47	37	36	42	21	28	20	27	23
HMO 6 - HAMPTON ROADS	31	37	37	27	34	32	32	46	26	36	18	24	29	15	23
PER 1 - SOUTHWESTERN	30	28	34	41	26	24	35	36	25	28	17	18	17	18	19
PER 2 - WEST CENTRAL	29	47	29	43	44	39	35	31	39	44	28	18	32	23	21
PER 3 - EAST CENTRAL	51	65	34	57	47	50	54	55	53	55	28	37	27	37	27
PER 4 - NORTHERN	21	29	24	36	25	20	22	27	28	20	9	20	16	7	8
PER 5 - EASTERN	30	35	35	23	30	28	28	38	22	33	18	21	28	14	21
PLANNING DISTRICTS NOT COTERMINOUS WITH HEALTH DISTRICTS															
ALLEGHANY/ROANOKE PLANNING DISTRICT 5	5	4	7	12	6	8	7	5	3	5	2	1	2	4	6
NORTHERN VIRGINIA PLANNING DISTRICT 8	21	29	24	36	25	20	22	27	28	20	9	20	16	7	8
WEST PIEDMONT PLANNING DISTRICT 12	7	11	5	9	9	8	8	15	4	10	8	5	7	2	6
RICHMOND REGIONAL PLANNING DISTRICT 15	16	29	13	17	20	18	21	20	12	20	6	17	12	9	9
NORTHERN NECK PLANNING DISTRICT 17	2	3	2	3	2	2	2	1	3	3	1	2	1	1	1
MIDDLE PENINSULA PLANNING DISTRICT 18	1	2	6	6	3	6	7	9	3	3	2	4	1	1	1
CRATER PLANNING DISTRICT 19	7	12	2	8	7	3	6	6	7	13	4	3	3	9	5
SOUTHEASTERN VA PLANNING DISTRICT 20	10	25	26	16	16	19	17	29	18	22	9	17	19	6	18
PENINSULA PLANNING DISTRICT 21	13	4	7	7	8	6	7	7	3	11	8	2	9	8	3
HAMPTON ROADS PLANNING DISTRICT 23	23	29	33	23	24	25	24	36	21	33	17	19	28	14	21

NOTE: The Colonial Peninsula Area is the Aggregate of James City County, York County, Poquoson City, and Williamsburg City.

TABLE 18
RESIDENT MINORITY TEENAGE DEATHS AGES 10-19 FROM UNINTENTIONAL INJURY BY HEALTH DISTRICTS AND HEALTH SERVICE AREAS, MEDICAL EXAMINER DISTRICTS, HMO AND PERINATAL REGIONS, AND PLANNING DISTRICTS
VIRGINIA, 1999-2013

HEALTH AREAS AND DISTRICTS, HMO AND PERINATAL REGIONS, AND PLANNING DISTRICTS	MINORITY DEATHS INCLUDE WHITE HISPANIC DEATHS AND BLACK, ASIAN, NATIVE AMERICAN, AND OTHER NONWHITE RACES DEATHS														
	YEAR OF DEATH														
	1999	2000	2001	2002	2003	2004	2005	2006	2007	2008	2009	2010	2011	2012	2013
HEALTH DISTRICTS AND HEALTH SERVICE AREAS															
COMMONWEALTH OF VIRGINIA	45	54	48	66	50	38	46	51	45	42	22	30	39	25	29
HEALTH SERVICE AREA I	3	8	5	8	6	3	3	4	7	3	4	4	6	2	6
CENTRAL SHENANDOAH DISTRICT 6	1	1	1	3	1		1		1			1	1	1	
LORD FAIRFAX DISTRICT 7				1	1			2	1	1	2		1		1
RAPPAHANNOCK DISTRICT 16	1	2	3	2	2	2		1	3	1	1	3	3	1	1
RAPPAHANNOCK/RAPIDAN DISTRICT 9	1		1	1				1							1
THOMAS JEFFERSON DISTRICT 10		5		1	2	1	2		2	1	1		1		3
HEALTH SERVICE AREA II	10	9	10	19	11	6	11	12	10	9	1	7	9	3	2
ALEXANDRIA CITY HEALTH DISTRICT	1		1	1			1	1		1			1		
ARLINGTON COUNTY HEALTH DISTRICT		1	1	3	2			1							1
FAIRFAX HEALTH DISTRICT	8	4	5	6	4	2	5	4	6	2	1	2	3		1
LOUDOUN COUNTY HEALTH DISTRICT				3	3	2	1	1	1	1		2	2	1	
PRINCE WILLIAM HEALTH DISTRICT	1	4	3	6	2	2	4	5	3	5		3	3	2	
HEALTH SERVICE AREA III	7	5	5	7	3	2	1	3	2	4	2	3	4	5	3
LENOWISCO DISTRICT 1								1							
CUMBERLAND PLATEAU DISTRICT 2															
MOUNT ROGERS DISTRICT 3					1							1	1		
NEW RIVER DISTRICT 4	1														
ALLEGHANY HEALTH DISTRICT															
ROANOKE CITY HEALTH DISTRICT			1	1	1						1	1		2	
CENTRAL VIRGINIA DISTRICT 11	1	3	3	4		1			1	4			2	3	3
PITTSYLVANIA/DANVILLE HEALTH DISTRICT	2			1		1			1						
WEST PIEDMONT HEALTH DISTRICT	3	2	1	1	1		1	2			1	1	1		
HEALTH SERVICE AREA IV	16	16	8	16	15	15	18	13	16	15	10	8	6	8	7
CHESTERFIELD HEALTH DISTRICT	3	2		1	3	2	3		3	2	1	2	1	1	2
CHICKAHOMINY HEALTH DISTRICT									1	2		2	1		
HENRICO COUNTY HEALTH DISTRICT		5	1	2	5	1	5	4	1	1	2				1
RICHMOND CITY HEALTH DISTRICT	2	1	3	2		4	2	1	3	1	1	2	1	2	1
CRATER HEALTH DISTRICT	3	6		5	4	2	2	3	4	7	2	2	1	2	2
PIEDMONT DISTRICT 14	6	1	3	3	2	4	5	3	2		4		2	1	1
SOUTHSIDE DISTRICT 13	2	1	1	3	1	2	1	2	2	2				2	
HEALTH SERVICE AREA V	9	16	20	16	15	12	13	19	10	11	5	8	14	7	11
EASTERN SHORE DISTRICT 22		5	2		4	1	4	1			1	1			
THREE RIVERS HEALTH DISTRICT	2	2	3	3	2	1	2	2	2			3	2		1
HAMPTON CITY HEALTH DISTRICT	2		1	2	3	2		1	1	2		1			
PENINSULA HEALTH DISTRICT	3	1	2	3			3	1		3	1		6	4	1
CHESAPEAKE CITY HEALTH DISTRICT				2	1		1		3		1	1	2	1	1
NORFOLK CITY HEALTH DISTRICT		3	7	2	1	2	1	6	1	3				1	2
PORTSMOUTH CITY HEALTH DISTRICT			2			2	1	2	1	1		1			2
VIRGINIA BEACH CITY HEALTH DISTRICT	2		2	2	1	3	1	4	1	1	1	1	3	1	2
WESTERN TIDEWATER HEALTH DISTRICT		5	1	2	3	1		2	1	1	1		1		2
NEWPORT NEWS CITY	3	1	2	3			3			1	1		4	1	
COLONIAL PENINSULA AREA								1		2			2	3	1
UNKNOWN VA CITY OR COUNTY															
MEDICAL EXAMINER DISTRICTS, HEALTH MAINTENANCE ORGANIZATION REGIONS, AND PERINATAL REGIONS															
MED 1 - WESTERN VIRGINIA	8	6	6	10	4	2	2	3	3	4	2	4	5	6	3
MED 2 - NORTHERN VIRGINIA	11	9	11	21	12	6	11	15	11	10	3	7	10	3	4
MED 3 - CENTRAL VIRGINIA	19	25	14	22	21	19	22	17	23	17	12	14	14	11	12
MED 4 - TIDEWATER VIRGINIA	7	14	17	13	13	11	11	16	8	11	5	5	10	5	10
HMO 1 - SOUTHWEST VIRGINIA					1			1				1	1		
HMO 2 - ROANOKE AREA	8	5	7	8	2	2	2	4	4	5	3	2	4	6	3
HMO 3 - BLUE RIDGE AREA	2	4	2	5	2	1	2	3	2	2	3	1	3	1	4
HMO 4 - NORTHERN VIRGINIA	10	11	12	21	13	7	11	12	12	10	2	10	12	4	3
HMO 5 - CENTRAL VIRGINIA	17	19	10	19	18	17	20	12	18	13	9	10	6	7	8
HMO 6 - HAMPTON ROADS	8	15	17	13	14	11	11	19	9	12	5	6	13	7	11
PER 1 - SOUTHWESTERN	4	2	2	2	3		1	3			2	3	2	2	
PER 2 - WEST CENTRAL	5	9	5	11	4	3	3	3	6	6	3	1	5	4	8
PER 3 - EAST CENTRAL	19	20	14	21	19	18	20	16	21	16	11	14	11	9	9
PER 4 - NORTHERN	10	9	10	19	11	6	11	12	10	9	1	7	9	3	2
PER 5 - EASTERN	7	14	17	13	13	11	11	17	8	11	5	5	12	7	10
PLANNING DISTRICTS NOT COTERMINOUS WITH HEALTH DISTRICTS															
ALLEGHANY/ROANOKE PLANNING DISTRICT 5			1	1	1						1	1		2	
NORTHERN VIRGINIA PLANNING DISTRICT 8	10	9	10	19	11	6	11	12	10	9	1	7	9	3	2
WEST PIEDMONT PLANNING DISTRICT 12	5	2	1	2	1	1	1	2	1		1	1	1		
RICHMOND REGIONAL PLANNING DISTRICT 15	5	8	4	5	8	7	10	5	8	6	4	6	3	3	4
NORTHERN NECK PLANNING DISTRICT 17	1	1	1	3	1		1	1	2			1	1		1
MIDDLE PENINSULA PLANNING DISTRICT 18	1	1	2		1	1	1	1				2	1		
CRATER PLANNING DISTRICT 19	3	6		5	4	2	2	3	4	7	2	2	1	2	2
SOUTHEASTERN VA PLANNING DISTRICT 20	2	8	12	8	6	8	4	14	7	6	3	3	6	3	9
PENINSULA PLANNING DISTRICT 21	5	1	3	5	3	2	3	2	1	5	1	1	6	4	1
HAMPTON ROADS PLANNING DISTRICT 23	7	9	15	13	9	10	7	16	8	11	4	4	12	7	10

NOTE: The Colonial Peninsula Area is the Aggregate of James City County, York County, Poquoson City, and Williamsburg City.

TABLE 19
RESIDENT TEENAGE DEATHS AGES 10-19 FROM INTENTIONAL SELF-HARM (SUICIDE) BY HEALTH DISTRICTS AND HEALTH SERVICE AREAS, MEDICAL EXAMINER DISTRICTS, HMO AND PERINATAL REGIONS, AND PLANNING DISTRICTS
VIRGINIA, 1999-2013

HEALTH AREAS AND DISTRICTS, HMO AND PERINATAL REGIONS, AND PLANNING DISTRICTS	YEAR OF DEATH														
	1999-2003					2004-2008					2009-2013				
	1999	2000	2001	2002	2003	2004	2005	2006	2007	2008	2009	2010	2011	2012	2013
HEALTH DISTRICTS AND HEALTH SERVICE AREAS															
COMMONWEALTH OF VIRGINIA	52	51	42	39	46	41	45	37	37	59	44	41	49	51	47
HEALTH SERVICE AREA I	6	11	6	9	10	7	8	8	11	6	8	9	10	6	6
CENTRAL SHENANDOAH DISTRICT 6	2	3				2	3	1	1	2	4	1	4		1
LORD FAIRFAX DISTRICT 7	2	1	1	2	5	3	2	1	1		1	1	2	2	1
RAPPAHANNOCK DISTRICT 16	1	2	2	6	2	1	2	3	4	2	2	4	3	1	4
RAPPAHANNOCK/RAPIDAN DISTRICT 9	1	1	2		2		1	2	2	2	1	2	1	1	
THOMAS JEFFERSON DISTRICT 10		4	1	1	1	1		1	3			1		2	
HEALTH SERVICE AREA II	15	11	5	7	8	7	10	4	8	14	8	13	10	13	20
ALEXANDRIA CITY HEALTH DISTRICT					1							1		2	1
ARLINGTON COUNTY HEALTH DISTRICT	2	1		1			1						1		
FAIRFAX HEALTH DISTRICT	4	6	2	3	7	7	3	3	3	8	5	6	4	7	11
LOUDOUN COUNTY HEALTH DISTRICT	2		2	1			4	1	2	1	1	2	1	2	3
PRINCE WILLIAM HEALTH DISTRICT	7	4	1	2			2		3	5	2	4	4	2	5
HEALTH SERVICE AREA III	13	6	10	9	8	8	13	5	8	15	12	7	11	8	8
LENOWISCO DISTRICT 1	2			3					1					1	
CUMBERLAND PLATEAU DISTRICT 2		1			2	2				1		1	1		
MOUNT ROGERS DISTRICT 3	1		1	1	1		1	1		3	2		2		2
NEW RIVER DISTRICT 4	2	1	1	2				1	1	1	3	1	3		2
ALLEGHANY HEALTH DISTRICT	1	1	3	2	1	2	4	1	1	5	2	1	1	5	
ROANOKE CITY HEALTH DISTRICT						1	2	1			1			1	
CENTRAL VIRGINIA DISTRICT 11	1	1	2	1	1	2	2	1	3	3	2	3	3		3
PITTSYLVANIA/DANVILLE HEALTH DISTRICT	5	1	2		2		1			1	1				1
WEST PIEDMONT HEALTH DISTRICT	1	1	1		1	1	3		2	1	1	1	1	1	
HEALTH SERVICE AREA IV	8	10	8	9	11	7	7	10	6	6	8	3	7	12	7
CHESTERFIELD HEALTH DISTRICT	2	3		4	2	1	2	2	1	1	3	1		4	3
CHICKAHOMINY HEALTH DISTRICT	1	2	2		4	1	3	1					1		1
HENRICO COUNTY HEALTH DISTRICT	1	1	2	1	1	3	1	4		3	2		2	3	1
RICHMOND CITY HEALTH DISTRICT	1	3	1		1	1			2		1	1	3	3	1
CRATER HEALTH DISTRICT	2	1	2	3	1	1	1	2	3			1		1	
PIEDMONT DISTRICT 14	1				1			1		1	2		1	1	1
SOUTHSIDE DISTRICT 13			1	1	1					1					
HEALTH SERVICE AREA V	10	13	13	5	9	12	7	10	4	18	8	9	11	12	6
EASTERN SHORE DISTRICT 22	1			1	1								1		
THREE RIVERS HEALTH DISTRICT	2		1	1	1		3	3		2		2	3	1	1
HAMPTON CITY HEALTH DISTRICT		1						1		1	2				
PENINSULA HEALTH DISTRICT		4	2	1	3	2	1	2	2	2	3	4	2	4	
CHESAPEAKE CITY HEALTH DISTRICT	1	1	1		1	4	2			1	1			2	1
NORFOLK CITY HEALTH DISTRICT	3	1	1	1	1	1	1		1	1	1			2	1
PORTSMOUTH CITY HEALTH DISTRICT	2	1	2						1	2				1	
VIRGINIA BEACH CITY HEALTH DISTRICT	1	3	1	1	2	3		2		7		3	4	2	2
WESTERN TIDEWATER HEALTH DISTRICT		2	5			2		2		2	1		1		1
NEWPORT NEWS CITY		3	1	1	2	2		1			2			2	
COLONIAL PENINSULA AREA		1	1		1		1	1	2	2	1	4	2	2	
UNKNOWN VA CITY OR COUNTY															
MEDICAL EXAMINER DISTRICTS, HEALTH MAINTENANCE ORGANIZATION REGIONS, AND PERINATAL REGIONS															
MED 1 - WESTERN VIRGINIA	15	9	10	9	8	10	16	6	9	17	16	8	15	8	9
MED 2 - NORTHERN VIRGINIA	18	13	8	9	15	10	13	7	11	16	10	16	13	16	21
MED 3 - CENTRAL VIRGINIA	11	16	12	17	16	9	13	18	13	11	11	12	15	18	12
MED 4 - TIDEWATER VIRGINIA	8	13	12	4	7	12	3	6	4	15	7	5	6	9	5
HMO 1 - SOUTHWEST VIRGINIA	3	1	1	4	3	2	1	1	1	3	2	1	3	1	2
HMO 2 - ROANOKE AREA	10	7	10	6	5	6	13	4	7	14	11	7	9	7	6
HMO 3 - BLUE RIDGE AREA	5	6	4	3	7	5	5	5	7	3	5	3	6	4	2
HMO 4 - NORTHERN VIRGINIA	16	13	7	13	9	8	12	7	11	15	10	15	13	14	22
HMO 5 - CENTRAL VIRGINIA	8	11	8	7	13	8	9	11	7	8	8	6	7	13	9
HMO 6 - HAMPTON ROADS	10	13	12	6	9	12	5	9	4	16	8	9	11	12	6
PER 1 - SOUTHWESTERN	7	4	6	8	5	6	10	4	5	11	9	4	8	8	4
PER 2 - WEST CENTRAL	11	11	8	4	11	8	9	6	10	8	9	8	10	5	6
PER 3 - EAST CENTRAL	11	12	11	16	14	8	12	16	10	10	10	9	13	14	12
PER 4 - NORTHERN	15	11	5	7	8	7	10	4	8	14	8	13	10	13	20
PER 5 - EASTERN	8	13	12	4	8	12	4	7	4	16	8	7	8	11	5
PLANNING DISTRICTS NOT COTERMINOUS WITH HEALTH DISTRICTS															
ALLEGHANY/ROANOKE PLANNING DISTRICT 5	1	1	3	2	1	3	6	2	1	5	3	1	1	6	
NORTHERN VIRGINIA PLANNING DISTRICT 8	15	11	5	7	8	7	10	4	8	14	8	13	10	13	20
WEST PIEDMONT PLANNING DISTRICT 12	6	2	3		3	1	4		2	2	2	1	1	1	1
RICHMOND REGIONAL PLANNING DISTRICT 15	5	9	5	5	8	6	6	7	3	4	6	2	6	10	6
NORTHERN NECK PLANNING DISTRICT 17	1		1				1			2					
MIDDLE PENINSULA PLANNING DISTRICT 18	1			1	1		2	3				2	3	1	1
CRATER PLANNING DISTRICT 19	2	1	2	3	1	1	1	2	3			1		1	
SOUTHEASTERN VA PLANNING DISTRICT 20	7	8	10	2	4	10	3	4	2	13	3	3	5	7	5
PENINSULA PLANNING DISTRICT 21		5	2	1	3	2	1	3	2	3	5	4	2	4	
HAMPTON ROADS PLANNING DISTRICT 23	7	13	12	3	7	12	4	7	4	16	8	7	7	11	5

NOTE: The Colonial Peninsula Area is the Aggregate of James City County, York County, Poquoson City, and Williamsburg City.

TABLE 20
RESIDENT MINORITY TEENAGE DEATHS AGES 10-19 FROM SUICIDE BY HEALTH DISTRICTS AND HEALTH SERVICE AREAS, MEDICAL EXAMINER DISTRICTS, HMO AND PERINATAL REGIONS, AND PLANNING DISTRICTS VIRGINIA, 1999-2013

HEALTH AREAS AND DISTRICTS, HMO AND PERINATAL REGIONS, AND PLANNING DISTRICTS	MINORITY DEATHS INCLUDE WHITE HISPANIC DEATHS AND BLACK, ASIAN, NATIVE AMERICAN, AND OTHER NONWHITE RACES DEATHS														
	YEAR OF DEATH														
	1999	2000	2001	2002	2003	2004	2005	2006	2007	2008	2009	2010	2011	2012	2013
HEALTH DISTRICTS AND HEALTH SERVICE AREAS															
COMMONWEALTH OF VIRGINIA	13	21	8	10	11	8	7	13	8	9	8	6	13	14	7
HEALTH SERVICE AREA I	2	2		2		1	1	2	3			2		1	
CENTRAL SHENANDOAH DISTRICT 6	1	1					1		1						
LORD FAIRFAX DISTRICT 7						1			1						
RAPPAHANNOCK DISTRICT 16	1			2				1				2			
RAPPAHANNOCK/RAPIDAN DISTRICT 9		1						1						1	
THOMAS JEFFERSON DISTRICT 10									1						
HEALTH SERVICE AREA II	2	6		2	4	2	2	1	1	2	4	2	4	4	6
ALEXANDRIA CITY HEALTH DISTRICT														1	1
ARLINGTON COUNTY HEALTH DISTRICT	1						1						1		
FAIRFAX HEALTH DISTRICT		5		1	4	2		1		1	3	2		2	3
LOUDOUN COUNTY HEALTH DISTRICT				1											1
PRINCE WILLIAM HEALTH DISTRICT	1	1					1		1	1	1		3	1	1
HEALTH SERVICE AREA III	2	1	2	1	1		2	3	1			1	4	1	
LENOWISCO DISTRICT 1															
CUMBERLAND PLATEAU DISTRICT 2															
MOUNT ROGERS DISTRICT 3							1	1					1		
NEW RIVER DISTRICT 4								1					1		
ALLEGHANY HEALTH DISTRICT		1		1									1	1	
ROANOKE CITY HEALTH DISTRICT							1	1							
CENTRAL VIRGINIA DISTRICT 11												1	1		
PITTSYLVANIA/DANVILLE HEALTH DISTRICT	2		2		1										
WEST PIEDMONT HEALTH DISTRICT									1						
HEALTH SERVICE AREA IV	1	5	2	2	4	2	1	1	1	3	1		2	5	1
CHESTERFIELD HEALTH DISTRICT		1		2	1			1							
CHICKAHOMINY HEALTH DISTRICT															
HENRICO COUNTY HEALTH DISTRICT		1	1				1			2			1	1	
RICHMOND CITY HEALTH DISTRICT	1	2	1		1	1			1		1		1	3	1
CRATER HEALTH DISTRICT		1			1	1								1	
PIEDMONT DISTRICT 14					1					1					
SOUTHSIDE DISTRICT 13															
HEALTH SERVICE AREA V	6	7	4	3	2	3	1	6	2	4	3	1	3	3	
EASTERN SHORE DISTRICT 22	1			1	1								1		
THREE RIVERS HEALTH DISTRICT	1							1		1					
HAMPTON CITY HEALTH DISTRICT											1				
PENINSULA HEALTH DISTRICT		2		1				1			1				
CHESAPEAKE CITY HEALTH DISTRICT					1	1	1			1					
NORFOLK CITY HEALTH DISTRICT	2	1	1	1					1		1			1	
PORTSMOUTH CITY HEALTH DISTRICT	1	1	1						1					1	
VIRGINIA BEACH CITY HEALTH DISTRICT	1	2	1			1		2		2		1	1	1	
WESTERN TIDEWATER HEALTH DISTRICT		1	1			1		2					1		
NEWPORT NEWS CITY		2		1				1			1				
COLONIAL PENINSULA AREA															
UNKNOWN VA CITY OR COUNTY															
MEDICAL EXAMINER DISTRICTS, HEALTH MAINTENANCE ORGANIZATION REGIONS, AND PERINATAL REGIONS															
MED 1 - WESTERN VIRGINIA	3	2	2	1	1		3	3	2			1	4	1	
MED 2 - NORTHERN VIRGINIA	2	7		2	4	3	2	2	2	2	4	2	4	5	6
MED 3 - CENTRAL VIRGINIA	3	5	2	4	4	2	1	3	2	4	1	2	2	5	1
MED 4 - TIDEWATER VIRGINIA	5	7	4	3	2	3	1	5	2	3	3	1	3	3	
HMO 1 - SOUTHWEST VIRGINIA							1	1					1		
HMO 2 - ROANOKE AREA	2	1	2	1	1		1	2	1			1	3	1	
HMO 3 - BLUE RIDGE AREA	1	2				1	1	1	3					1	
HMO 4 - NORTHERN VIRGINIA	3	6		4	4	2	2	2	1	2	4	3	4	4	6
HMO 5 - CENTRAL VIRGINIA	2	5	2	2	4	2	1	1	1	4	1	1	2	5	1
HMO 6 - HAMPTON ROADS	5	7	4	3	2	3	1	6	2	3	3	1	3	3	
PER 1 - SOUTHWESTERN		1		1			2	3	1				3	1	
PER 2 - WEST CENTRAL	3	2	2		1	1	1	1	3			1	1	1	
PER 3 - EAST CENTRAL	3	5	2	4	4	2	1	3	1	4	1	2	2	5	1
PER 4 - NORTHERN	2	6		2	4	2	2	1	1	2	4	2	4	4	6
PER 5 - EASTERN	5	7	4	3	2	3	1	5	2	3	3	1	3	3	
PLANNING DISTRICTS NOT COTERMINOUS WITH HEALTH DISTRICTS															
ALLEGHANY/ROANOKE PLANNING DISTRICT 5		1		1			1	1					1	1	
NORTHERN VIRGINIA PLANNING DISTRICT 8	2	6		2	4	2	2	1	1	2	4	2	4	4	6
WEST PIEDMONT PLANNING DISTRICT 12	2		2		1				1						
RICHMOND REGIONAL PLANNING DISTRICT 15	1	4	2	2	2	1	1	1	1	2	1		2	4	1
NORTHERN NECK PLANNING DISTRICT 17	1									1					
MIDDLE PENINSULA PLANNING DISTRICT 18								1							
CRATER PLANNING DISTRICT 19		1			1	1								1	
SOUTHEASTERN VA PLANNING DISTRICT 20	4	5	4	1	1	3	1	4	2	3	1	1	2	3	
PENINSULA PLANNING DISTRICT 21		2		1				1			2				
HAMPTON ROADS PLANNING DISTRICT 23	4	7	4	2	1	3	1	5	2	3	3	1	2	3	

NOTE: The Colonial Peninsula Area is the Aggregate of James City County, York County, Poquoson City, and Williamsburg City.

TABLE 21
RESIDENT TEENAGE DEATHS AGES 10-19 FROM HOMICIDE AND LEGAL INTERVENTION BY HEALTH DISTRICTS AND HEALTH SERVICE AREAS, MEDICAL EXAMINER DISTRICTS, HMO AND PERINATAL REGIONS, AND PLANNING DISTRICTS VIRGINIA, 1999-2013

HEALTH AREAS AND DISTRICTS, HMO AND PERINATAL REGIONS, AND PLANNING DISTRICTS	YEAR OF DEATH														
	1999-2003					2004-2008					2009-2013				
	1999	2000	2001	2002	2003	2004	2005	2006	2007	2008	2009	2010	2011	2012	2013
HEALTH DISTRICTS AND HEALTH SERVICE AREAS															
COMMONWEALTH OF VIRGINIA	54	46	54	47	61	51	61	46	57	57	38	41	31	31	27
HEALTH SERVICE AREA I	1	2	3		5	3	1	6	4	6	1	1		5	2
CENTRAL SHENANDOAH DISTRICT 6	1	1			4	1				1				1	
LORD FAIRFAX DISTRICT 7							1	4		1	1			1	
RAPPAHANNOCK DISTRICT 16								1	3						1
RAPPAHANNOCK/RAPIDAN DISTRICT 9		1	1		1				1	1				1	1
THOMAS JEFFERSON DISTRICT 10			2			2		1		3		1		2	
HEALTH SERVICE AREA II	12	4	4	4	7	4	6	5	7	7	7	7		3	3
ALEXANDRIA CITY HEALTH DISTRICT	2				2				1						
ARLINGTON COUNTY HEALTH DISTRICT	3		1					1		2					
FAIRFAX HEALTH DISTRICT	4	1	1	2	2	3	3	3	4	4	6	6		3	1
LOUDOUN COUNTY HEALTH DISTRICT	1	1				1	1								1
PRINCE WILLIAM HEALTH DISTRICT	2	2	2	2	3		2	1	2	1	1	1			1
HEALTH SERVICE AREA III	5	9	7	7	5	3	6	2	6	6	7	7	7	2	2
LENOWISCO DISTRICT 1															
CUMBERLAND PLATEAU DISTRICT 2		2								1			1		
MOUNT ROGERS DISTRICT 3				1		1			2		1		1		
NEW RIVER DISTRICT 4	1	1		1		1			1	1					
ALLEGHANY HEALTH DISTRICT									2						
ROANOKE CITY HEALTH DISTRICT	2	2	2	2	3		1			1	2	2	1		2
CENTRAL VIRGINIA DISTRICT 11		1	1	1			1			1	2	3	1		
PITTSYLVANIA/DANVILLE HEALTH DISTRICT	1	1	3	1	1	1	3	2		1	1		1		
WEST PIEDMONT HEALTH DISTRICT	1	2	1	1	1		1		1	1	1	2	2	2	
HEALTH SERVICE AREA IV	20	16	21	15	26	24	18	21	15	15	7	7	12	9	10
CHESTERFIELD HEALTH DISTRICT	1	1	5	2	5	5	1	3	2	2		2	3	1	3
CHICKAHOMINY HEALTH DISTRICT	3	1		2	2	1					1		2	1	
HENRICO COUNTY HEALTH DISTRICT	1	2	2	3	3	5	2	1	3	3	1	1	2	1	
RICHMOND CITY HEALTH DISTRICT	12	8	11	7	15	10	10	12	9	5	3	2	4	4	2
CRATER HEALTH DISTRICT	3	3	3	1		1	4	3	1	2	1		1	2	4
PIEDMONT DISTRICT 14		1			1		1	1		1	1	1			1
SOUTHSIDE DISTRICT 13						2		1		2		1			
HEALTH SERVICE AREA V	16	15	19	21	18	17	30	12	25	23	16	19	12	12	10
EASTERN SHORE DISTRICT 22			1		1			1	1				1	1	
THREE RIVERS HEALTH DISTRICT			3	2						1		2			
HAMPTON CITY HEALTH DISTRICT	1	2	3	3	3	2	4	1	1	5		1	2	2	3
PENINSULA HEALTH DISTRICT	1	2	2	6	5	2	5	5	10	5	4	3	4	1	2
CHESAPEAKE CITY HEALTH DISTRICT	3	2	3		1	4	2	2	2	2	3	3	1	4	2
NORFOLK CITY HEALTH DISTRICT	6	5	2	7	1	4	9		6	4	5	5	4	4	
PORTSMOUTH CITY HEALTH DISTRICT	1	1	3	1		1	3	1	3	3	3	1			1
VIRGINIA BEACH CITY HEALTH DISTRICT	2	1	1	2	6	2	5	1	1		1	2			1
WESTERN TIDEWATER HEALTH DISTRICT	2	2	1		1	2	2	1	1	3		2			1
NEWPORT NEWS CITY	1	2	2	5	5	2	3	4	9	4	4	3	4	1	2
COLONIAL PENINSULA AREA				1			2	1	1	1					
UNKNOWN VA CITY OR COUNTY															
MEDICAL EXAMINER DISTRICTS, HEALTH MAINTENANCE ORGANIZATION REGIONS, AND PERINATAL REGIONS															
MED 1 - WESTERN VIRGINIA	6	10	7	7	9	4	6	2	6	7	7	7	7	3	2
MED 2 - NORTHERN VIRGINIA	12	5	5	4	8	4	7	9	8	9	8	7		5	4
MED 3 - CENTRAL VIRGINIA	20	16	26	17	26	26	20	24	19	19	7	10	12	11	11
MED 4 - TIDEWATER VIRGINIA	16	15	16	19	18	17	28	11	24	22	16	17	12	12	10
HMO 1 - SOUTHWEST VIRGINIA		2		1		1				1	1		2		
HMO 2 - ROANOKE AREA	5	7	7	6	6	3	6	2	6	7	6	7	5	2	2
HMO 3 - BLUE RIDGE AREA	1	2	2		4	3	1	5	1	6	1	1		5	1
HMO 4 - NORTHERN VIRGINIA	12	4	4	4	7	4	6	6	9	7	7	7		3	4
HMO 5 - CENTRAL VIRGINIA	20	16	24	17	26	23	17	21	16	14	7	9	12	8	9
HMO 6 - HAMPTON ROADS	16	15	17	19	18	17	31	12	25	22	16	17	12	13	11
PER 1 - SOUTHWESTERN	4	7	3	5	4	2	2		6	4	4	4	5	2	2
PER 2 - WEST CENTRAL	2	4	7	2	6	4	5	7	1	8	4	4	2	5	1
PER 3 - EAST CENTRAL	20	16	24	17	26	24	18	22	18	16	7	9	12	9	11
PER 4 - NORTHERN	12	4	4	4	7	4	6	5	7	7	7	7		3	3
PER 5 - EASTERN	16	15	16	19	18	17	30	12	25	22	16	17	12	12	10
PLANNING DISTRICTS NOT COTERMINOUS WITH HEALTH DISTRICTS															
ALLEGHANY/ROANOKE PLANNING DISTRICT 5	2	2	2	2	3		1		2	1	2	2	1		2
NORTHERN VIRGINIA PLANNING DISTRICT 8	12	4	4	4	7	4	6	5	7	7	7	7		3	3
WEST PIEDMONT PLANNING DISTRICT 12	2	3	4	2	2	1	4	2	1	2	2	2	3	2	
RICHMOND REGIONAL PLANNING DISTRICT 15	17	12	18	14	25	21	13	16	14	10	5	5	11	7	5
NORTHERN NECK PLANNING DISTRICT 17			2	1						1		1			
MIDDLE PENINSULA PLANNING DISTRICT 18			1	1								1			
CRATER PLANNING DISTRICT 19	3	3	3	1		1	4	3	1	2	1		1	2	4
SOUTHEASTERN VA PLANNING DISTRICT 20	14	11	10	10	9	13	21	5	13	12	12	13	5	8	5
PENINSULA PLANNING DISTRICT 21	2	4	5	9	8	4	9	6	11	10	4	4	6	3	5
HAMPTON ROADS PLANNING DISTRICT 23	16	15	15	19	17	17	30	11	24	22	16	17	11	11	10

NOTE: The Colonial Peninsula Area is the Aggregate of James City County, York County, Poquoson City, and Williamsburg City.

TABLE 22
RESIDENT MINORITY TEENAGE DEATHS AGES 10-19 FROM HOMICIDE AND LEGAL INTERVENTION BY HEALTH DISTRICTS AND HEALTH SERVICE AREAS, MEDICAL EXAMINER DISTRICTS, HMO AND PERINATAL REGIONS, AND PLANNING DISTRICTS VIRGINIA, 1999-2013

HEALTH AREAS AND DISTRICTS, HMO AND PERINATAL REGIONS, AND PLANNING DISTRICTS	MINORITY DEATHS INCLUDE WHITE HISPANIC DEATHS AND BLACK, ASIAN, NATIVE AMERICAN, AND OTHER NONWHITE RACES DEATHS														
	YEAR OF DEATH														
	1999	2000	2001	2002	2003	2004	2005	2006	2007	2008	2009	2010	2011	2012	2013
HEALTH DISTRICTS AND HEALTH SERVICE AREAS															
COMMONWEALTH OF VIRGINIA	42	33	39	39	47	38	54	35	46	46	26	27	27	23	23
HEALTH SERVICE AREA I		1			1	1		3	1	5					1
CENTRAL SHENANDOAH DISTRICT 6										1					
LORD FAIRFAX DISTRICT 7								1							
RAPPAHANNOCK DISTRICT 16								1	1						1
RAPPAHANNOCK/RAPIDAN DISTRICT 9		1			1					1					
THOMAS JEFFERSON DISTRICT 10						1		1		3					
HEALTH SERVICE AREA II	9	2	4	3	4	2	5	2	6	5	2	5		3	3
ALEXANDRIA CITY HEALTH DISTRICT	2				1				1						
ARLINGTON COUNTY HEALTH DISTRICT	3		1							1					
FAIRFAX HEALTH DISTRICT	2	1	1	2	1	2	2	1	3	4	1	4		3	1
LOUDOUN COUNTY HEALTH DISTRICT	1						1								1
PRINCE WILLIAM HEALTH DISTRICT	1	1	2	1	2		2	1	2		1	1			1
HEALTH SERVICE AREA III	4	5	6	5	3	2	6	2	1	1	4	2	4	2	2
LENOWISCO DISTRICT 1															
CUMBERLAND PLATEAU DISTRICT 2															
MOUNT ROGERS DISTRICT 3															
NEW RIVER DISTRICT 4						1									
ALLEGHANY HEALTH DISTRICT															
ROANOKE CITY HEALTH DISTRICT	2	2	2	2	2		1				2	1	1		2
CENTRAL VIRGINIA DISTRICT 11		1	1	1			1					1	1		
PITTSYLVANIA/DANVILLE HEALTH DISTRICT	1	1	2	1	1	1	3	2		1	1		1		
WEST PIEDMONT HEALTH DISTRICT	1	1	1	1			1		1		1		1	2	
HEALTH SERVICE AREA IV	14	14	15	13	22	19	16	18	13	13	6	5	12	8	8
CHESTERFIELD HEALTH DISTRICT			1	2	4	3	1	1	1	1		2	3	1	1
CHICKAHOMINY HEALTH DISTRICT	1			2	1						1		2		
HENRICO COUNTY HEALTH DISTRICT		2	2	3	3	5	1	1	2	3	1	1	2	1	
RICHMOND CITY HEALTH DISTRICT	11	8	11	6	14	9	10	12	9	5	3	2	4	4	2
CRATER HEALTH DISTRICT	2	3	1			1	3	2	1	2	1		1	2	4
PIEDMONT DISTRICT 14		1					1	1							1
SOUTHSIDE DISTRICT 13						1		1		2					
HEALTH SERVICE AREA V	15	11	14	18	17	14	27	10	25	22	14	15	11	10	9
EASTERN SHORE DISTRICT 22					1			1	1				1		
THREE RIVERS HEALTH DISTRICT			2	2						1		1			
HAMPTON CITY HEALTH DISTRICT	1	2	2	2	3	2	4	1	1	5		1	2	2	3
PENINSULA HEALTH DISTRICT	1	2	1	5	4	2	4	4	10	5	4	3	4	1	2
CHESAPEAKE CITY HEALTH DISTRICT	3	1	2		1	2	2	2	2	2	1	2	1	3	2
NORFOLK CITY HEALTH DISTRICT	6	4	2	6	1	3	9		6	4	5	4	3	4	
PORTSMOUTH CITY HEALTH DISTRICT	1	1	3	1		1	3	1	3	2	3	1			
VIRGINIA BEACH CITY HEALTH DISTRICT	2		1	2	6	2	3		1		1	1			1
WESTERN TIDEWATER HEALTH DISTRICT	1	1	1		1	2	2	1	1	3		2			1
NEWPORT NEWS CITY	1	2	1	5	4	2	3	4	9	4	4	3	4	1	2
COLONIAL PENINSULA AREA							1		1	1					
UNKNOWN VA CITY OR COUNTY															
MEDICAL EXAMINER DISTRICTS, HEALTH MAINTENANCE ORGANIZATION REGIONS, AND PERINATAL REGIONS															
MED 1 - WESTERN VIRGINIA	4	5	6	5	3	2	6	2	1	2	4	2	4	2	2
MED 2 - NORTHERN VIRGINIA	9	3	4	3	5	2	5	3	6	6	2	5		3	3
MED 3 - CENTRAL VIRGINIA	14	14	17	15	22	20	17	20	15	17	6	6	12	8	9
MED 4 - TIDEWATER VIRGINIA	15	11	12	16	17	14	26	10	24	21	14	14	11	10	9
HMO 1 - SOUTHWEST VIRGINIA															
HMO 2 - ROANOKE AREA	4	5	6	5	3	2	6	2	1	2	4	2	4	2	2
HMO 3 - BLUE RIDGE AREA		1			1	1		2		5					
HMO 4 - NORTHERN VIRGINIA	9	2	4	3	4	2	5	3	6	5	2	5		3	4
HMO 5 - CENTRAL VIRGINIA	14	14	17	15	22	19	16	18	14	13	6	6	12	7	7
HMO 6 - HAMPTON ROADS	15	11	12	16	17	14	27	10	25	21	14	14	11	11	10
PER 1 - SOUTHWESTERN	3	3	3	3	2	1	2		1		3	1	2	2	2
PER 2 - WEST CENTRAL	1	3	3	2	2	2	4	4		6	1	1	2		
PER 3 - EAST CENTRAL	14	14	17	15	22	19	16	19	14	14	6	6	12	8	9
PER 4 - NORTHERN	9	2	4	3	4	2	5	2	6	5	2	5		3	3
PER 5 - EASTERN	15	11	12	16	17	14	27	10	25	21	14	14	11	10	9
PLANNING DISTRICTS NOT COTERMINOUS WITH HEALTH DISTRICTS															
ALLEGHANY/ROANOKE PLANNING DISTRICT 5	2	2	2	2	2		1				2	1	1		2
NORTHERN VIRGINIA PLANNING DISTRICT 8	9	2	4	3	4	2	5	2	6	5	2	5		3	3
WEST PIEDMONT PLANNING DISTRICT 12	2	2	3	2	1	1	4	2	1	1	2		2	2	
RICHMOND REGIONAL PLANNING DISTRICT 15	12	10	14	13	22	17	12	14	12	9	5	5	11	6	3
NORTHERN NECK PLANNING DISTRICT 17			1	1						1		1			
MIDDLE PENINSULA PLANNING DISTRICT 18			1	1											
CRATER PLANNING DISTRICT 19	2	3	1			1	3	2	1	2	1		1	2	4
SOUTHEASTERN VA PLANNING DISTRICT 20	13	7	9	9	9	10	19	4	13	11	10	10	4	7	4
PENINSULA PLANNING DISTRICT 21	2	4	3	7	7	4	8	5	11	10	4	4	6	3	5
HAMPTON ROADS PLANNING DISTRICT 23	15	11	12	16	16	14	27	9	24	21	14	14	10	10	9

NOTE: The Colonial Peninsula Area is the Aggregate of James City County, York County, Poquoson City, and Williamsburg City.

TABLE 23
RESIDENT TEENAGE DEATHS AGES 10-19 FROM NATURAL CAUSES BY HEALTH DISTRICTS AND HEALTH SERVICE AREAS, MEDICAL EXAMINER DISTRICTS, HMO AND PERINATAL REGIONS, AND PLANNING DISTRICTS VIRGINIA, 1999-2013

HEALTH AREAS AND DISTRICTS, HMO AND PERINATAL REGIONS, AND PLANNING DISTRICTS	YEAR OF DEATH														
	1999-2003					2004-2008					2009-2013				
	1999	2000	2001	2002	2003	2004	2005	2006	2007	2008	2009	2010	2011	2012	2013
HEALTH DISTRICTS AND HEALTH SERVICE AREAS															
COMMONWEALTH OF VIRGINIA	121	109	112	103	111	132	108	106	103	109	89	89	103	123	106
HEALTH SERVICE AREA I	9	20	15	13	17	19	18	15	15	16	13	11	16	23	23
CENTRAL SHENANDOAH DISTRICT 6	2	6	4	2	5	5	2	5	1	3	4	1	2	4	3
LORD FAIRFAX DISTRICT 7	5	2	5	2	3	3	4		1	7	2	3	4	7	2
RAPPAHANNOCK DISTRICT 16	2	3	3	3	4	1	5	3	10	3	3	3	3	4	11
RAPPAHANNOCK/RAPIDAN DISTRICT 9		2			2	3	5	4	1	3	1	1	1	4	4
THOMAS JEFFERSON DISTRICT 10		7	3	6	3	7	2	3	2		3	3	6	4	3
HEALTH SERVICE AREA II	32	21	13	17	18	33	29	21	25	29	16	18	20	22	22
ALEXANDRIA CITY HEALTH DISTRICT	3	2	1		2	2	1		1	1	1	2		4	1
ARLINGTON COUNTY HEALTH DISTRICT	1	3				1	1		1	6	3				1
FAIRFAX HEALTH DISTRICT	18	8	5	12	12	18	19	12	12	13	10	14	10	8	11
LOUDOUN COUNTY HEALTH DISTRICT	3		2	3		2	1	4	4	3	1		3	4	2
PRINCE WILLIAM HEALTH DISTRICT	7	8	5	2	4	10	7	5	7	6	1	2	7	6	7
HEALTH SERVICE AREA III	19	17	23	24	25	20	15	22	18	12	18	23	19	25	12
LENOWISCO DISTRICT 1	3	2	1	1	3	2	2	1			4	3	1	4	
CUMBERLAND PLATEAU DISTRICT 2	1	2	1	4	6	6	1	3	1	2	3	2	4	3	
MOUNT ROGERS DISTRICT 3	2	2		3	4	4	4	1		1	2	2	1	2	2
NEW RIVER DISTRICT 4	1	2	1	3	3		1	2	3		3	1		5	2
ALLEGHANY HEALTH DISTRICT	5	2	4		1	4	1	1	2	2	1	2	3	3	2
ROANOKE CITY HEALTH DISTRICT		2	1	5	1		3	3	3		3	2	1	1	1
CENTRAL VIRGINIA DISTRICT 11	5		8	3	4		2	9	4	3		3	5	5	1
PITTSYLVANIA/DANVILLE HEALTH DISTRICT	2		5	3	1	3		1	2	4		4	3		3
WEST PIEDMONT HEALTH DISTRICT		5	2	2	2	1	1	1	3		2	4	1	2	1
HEALTH SERVICE AREA IV	26	22	33	19	21	20	23	16	20	22	15	19	19	25	20
CHESTERFIELD HEALTH DISTRICT	6	8	8	3	5	6	7	1	3	3	1	6	3	7	4
CHICKAHOMINY HEALTH DISTRICT	3	3	3	2	1	1	3	4	3	2	3	2	2	3	5
HENRICO COUNTY HEALTH DISTRICT	3		8	2	3	4	6	4	2	6	6	4	5	7	5
RICHMOND CITY HEALTH DISTRICT	5	6	8	7	8	2	4	1	5	4	2	2	4	6	3
CRATER HEALTH DISTRICT	3		4	3	3	2	2	2	3	4	3	3	2	1	2
PIEDMONT DISTRICT 14	1	4	2	1		3	1	1	1	3		1	3	1	
SOUTHSIDE DISTRICT 13	5	1		1	1	2		3	3			1			1
HEALTH SERVICE AREA V	35	29	28	30	30	40	23	32	25	30	27	18	29	28	29
EASTERN SHORE DISTRICT 22	1	2	1	2	2	2	2		1	1		1		2	1
THREE RIVERS HEALTH DISTRICT	1	3	3	1	1	5	1	5	1	2	2		2	4	
HAMPTON CITY HEALTH DISTRICT	4	2	4	2	3	4	2	4	3	1	2	4	2	2	2
PENINSULA HEALTH DISTRICT	5	6	6	2	8	7	1	4	8	6	2	2	5	5	10
CHESAPEAKE CITY HEALTH DISTRICT	2	5	2	3	4	4	1	6	2	5	4	5	3	2	1
NORFOLK CITY HEALTH DISTRICT	6	2	3	5	3	7	7	3	1	4	3	3	6	3	4
PORTSMOUTH CITY HEALTH DISTRICT	1	1	1	4	2	6	1	2	1	2		1	1	1	
VIRGINIA BEACH CITY HEALTH DISTRICT	15	7	8	10	5	3	6	3	6	7	8	1	6	6	10
WESTERN TIDEWATER HEALTH DISTRICT		1		1	2	2	2	5	2	2	6	1	4	3	1
NEWPORT NEWS CITY	4	3	4		5	2	1	1	6	2	2	1	4	3	5
COLONIAL PENINSULA AREA	1	3	2	2	3	5		3	2	4		1	1	2	5
UNKNOWN VA CITY OR COUNTY															
MEDICAL EXAMINER DISTRICTS, HEALTH MAINTENANCE ORGANIZATION REGIONS, AND PERINATAL REGIONS															
MED 1 - WESTERN VIRGINIA	21	23	27	26	30	25	17	27	19	15	22	24	21	29	15
MED 2 - NORTHERN VIRGINIA	37	25	18	19	23	39	38	25	27	39	19	22	25	33	28
MED 3 - CENTRAL VIRGINIA	30	35	42	30	30	37	31	28	34	30	23	25	30	38	35
MED 4 - TIDEWATER VIRGINIA	33	26	25	28	28	31	22	26	23	25	25	18	27	23	28
HMO 1 - SOUTHWEST VIRGINIA	6	6	2	8	11	11	6	5	1	3	8	7	6	8	2
HMO 2 - ROANOKE AREA	15	15	22	17	16	10	9	20	18	9	12	17	13	18	11
HMO 3 - BLUE RIDGE AREA	7	14	10	8	12	14	11	9	5	13	6	6	12	17	12
HMO 4 - NORTHERN VIRGINIA	34	23	15	19	21	34	34	24	34	32	19	21	21	26	30
HMO 5 - CENTRAL VIRGINIA	25	24	36	21	20	26	25	19	21	22	17	19	23	29	22
HMO 6 - HAMPTON ROADS	34	27	27	30	31	37	23	29	24	30	27	19	28	25	29
PER 1 - SOUTHWESTERN	12	17	10	18	20	17	13	12	12	5	18	16	11	20	8
PER 2 - WEST CENTRAL	14	17	25	16	18	21	15	22	11	20	10	15	21	24	16
PER 3 - EAST CENTRAL	29	28	39	23	26	26	29	24	31	27	20	22	24	33	31
PER 4 - NORTHERN	32	21	13	17	18	33	29	21	25	29	16	18	20	22	22
PER 5 - EASTERN	34	26	25	29	29	35	22	27	24	28	25	18	27	24	29
PLANNING DISTRICTS NOT COTERMINOUS WITH HEALTH DISTRICTS															
ALLEGHANY/ROANOKE PLANNING DISTRICT 5	5	4	5	5	2	4	4	4	5	2	4	4	4	4	3
NORTHERN VIRGINIA PLANNING DISTRICT 8	32	21	13	17	18	33	29	21	25	29	16	18	20	22	22
WEST PIEDMONT PLANNING DISTRICT 12	2	5	7	5	3	4	1	2	5	4	2	8	4	2	4
RICHMOND REGIONAL PLANNING DISTRICT 15	17	17	27	14	17	13	20	10	13	15	12	12	14	22	17
NORTHERN NECK PLANNING DISTRICT 17	1	1	2			2		2	1				1	1	
MIDDLE PENINSULA PLANNING DISTRICT 18		2	1	1	1	3	1	3		2	2		1	3	
CRATER PLANNING DISTRICT 19	3		4	3	3	2	2	2	3	4	3	5	2	2	2
SOUTHEASTERN VA PLANNING DISTRICT 20	24	16	14	23	16	22	17	19	12	20	21	11	20	15	16
PENINSULA PLANNING DISTRICT 21	9	8	10	4	11	11	3	8	11	7	4	6	7	7	12
HAMPTON ROADS PLANNING DISTRICT 23	33	24	24	27	27	33	20	27	23	27	25	17	27	22	28

NOTE: The Colonial Peninsula Area is the Aggregate of James City County, York County, Poquoson City, and Williamsburg City.

TABLE 24
RESIDENT MINORITY TEENAGE DEATHS AGES 10-19 FROM NATURAL CAUSES BY HEALTH DISTRICTS AND HEALTH SERVICE AREAS, MEDICAL EXAMINER DISTRICTS, HMO AND PERINATAL REGIONS, AND PLANNING DISTRICTS VIRGINIA, 1999-2013

HEALTH AREAS AND DISTRICTS, HMO AND PERINATAL REGIONS, AND PLANNING DISTRICTS	MINORITY DEATHS INCLUDE WHITE HISPANIC DEATHS AND BLACK, ASIAN, NATIVE AMERICAN, AND OTHER NONWHITE RACES DEATHS														
	YEAR OF DEATH														
	1999	2000	2001	2002	2003	2004	2005	2006	2007	2008	2009	2010	2011	2012	2013
HEALTH DISTRICTS AND HEALTH SERVICE AREAS															
COMMONWEALTH OF VIRGINIA	57	44	57	44	42	50	38	46	50	47	43	45	45	55	40
HEALTH SERVICE AREA I		5	2	3	5	4	5	5	7	5	4		4	2	8
CENTRAL SHENANDOAH DISTRICT 6		1			2					1	1		1		1
LORD FAIRFAX DISTRICT 7			1			1	2			3					1
RAPPAHANNOCK DISTRICT 16		1	1	1	1		1	3	6		1		1		5
RAPPAHANNOCK/RAPIDAN DISTRICT 9					1	1				1				1	
THOMAS JEFFERSON DISTRICT 10		3		2	1	2	2	2	1		2		2	1	1
HEALTH SERVICE AREA II	15	11	8	11	6	14	8	5	9	13	8	7	11	14	6
ALEXANDRIA CITY HEALTH DISTRICT	2	1	1		2				1	1	1	1		4	1
ARLINGTON COUNTY HEALTH DISTRICT		3				1	1		1	3					
FAIRFAX HEALTH DISTRICT	7	3	4	8	3	6	6	4	5	6	6	5	4	6	2
LOUDOUN COUNTY HEALTH DISTRICT	1			2		1					1		2	2	
PRINCE WILLIAM HEALTH DISTRICT	5	4	3	1	1	6	1	1	2	3		1	5	2	3
HEALTH SERVICE AREA III	5	5	11	5	6	2	3	5	7	3	1	12	5	5	1
LENOWISCO DISTRICT 1					1									1	
CUMBERLAND PLATEAU DISTRICT 2												1			
MOUNT ROGERS DISTRICT 3															
NEW RIVER DISTRICT 4					1										
ALLEGHANY HEALTH DISTRICT	1											1	1		
ROANOKE CITY HEALTH DISTRICT		1	1	2	1		2	1	2			1	1	1	1
CENTRAL VIRGINIA DISTRICT 11	2		4	1	2		1	3	2	1		2	1	2	
PITTSYLVANIA/DANVILLE HEALTH DISTRICT	2		4	1	1	2		1	1	2		4	2		
WEST PIEDMONT HEALTH DISTRICT		4	2	1					2		1	3		1	
HEALTH SERVICE AREA IV	17	9	20	9	10	11	11	10	10	11	9	12	11	18	11
CHESTERFIELD HEALTH DISTRICT	2	2	3	1		4	3	1	2	2		2	2	4	1
CHICKAHOMINY HEALTH DISTRICT	2		2				1	2	1	1	2	1			2
HENRICO COUNTY HEALTH DISTRICT	1		4		2	2	3	2	1	3	3	3	3	7	3
RICHMOND CITY HEALTH DISTRICT	5	5	8	6	6	1	4	1	3	3	2	2	3	5	3
CRATER HEALTH DISTRICT	3		2		1	1		2		2	2	3	1	1	1
PIEDMONT DISTRICT 14	1	1	1	1		1		1				1	2	1	
SOUTHSIDE DISTRICT 13	3	1		1	1	2		1	3						1
HEALTH SERVICE AREA V	20	14	16	16	15	19	11	21	17	15	21	14	14	16	14
EASTERN SHORE DISTRICT 22	1	1	1	2	1	1			1	1		1		2	1
THREE RIVERS HEALTH DISTRICT	1	2	2			3		1	1				2	2	
HAMPTON CITY HEALTH DISTRICT	3	1	3	1	3	2		3	2	1	1	4	2	1	
PENINSULA HEALTH DISTRICT	2	3	3	1	3	1	1	2	6	1	2	1	3	3	4
CHESAPEAKE CITY HEALTH DISTRICT	1				2	2	1	5	1	1	4	3		2	1
NORFOLK CITY HEALTH DISTRICT	5		3	4	2	4	4	3	1	3	3	3	4	2	3
PORTSMOUTH CITY HEALTH DISTRICT	1	1	1	3	1	6	1	1	1	2		1	1	1	
VIRGINIA BEACH CITY HEALTH DISTRICT	6	5	3	4	3		3	2	3	4	5		2	1	5
WESTERN TIDEWATER HEALTH DISTRICT		1		1			1	4	1	2	6	1		2	
NEWPORT NEWS CITY	2	1	2		3		1		5		2	1	2	3	3
COLONIAL PENINSULA AREA		2	1	1		1		2	1	1			1		1
UNKNOWN VA CITY OR COUNTY															
MEDICAL EXAMINER DISTRICTS, HEALTH MAINTENANCE ORGANIZATION REGIONS, AND PERINATAL REGIONS															
MED 1 - WESTERN VIRGINIA	5	6	11	5	8	2	3	5	7	4	2	12	6	5	2
MED 2 - NORTHERN VIRGINIA	15	11	9	11	7	16	10	5	9	17	8	7	11	15	7
MED 3 - CENTRAL VIRGINIA	18	15	23	13	12	17	14	17	19	12	12	12	16	21	17
MED 4 - TIDEWATER VIRGINIA	19	12	14	15	15	15	11	19	15	14	21	14	12	14	14
HMO 1 - SOUTHWEST VIRGINIA					1							1		1	
HMO 2 - ROANOKE AREA	6	6	11	5	6	2	3	6	8	3	2	11	5	5	2
HMO 3 - BLUE RIDGE AREA		3	1	2	4	2	2		1	5	1		2	2	3
HMO 4 - NORTHERN VIRGINIA	15	12	8	12	6	14	9	8	14	13	9	7	11	14	9
HMO 5 - CENTRAL VIRGINIA	17	10	22	9	9	16	13	12	11	11	10	11	14	19	12
HMO 6 - HAMPTON ROADS	19	13	15	16	16	16	11	20	16	15	21	15	13	14	14
PER 1 - SOUTHWESTERN	1	5	3	3	3		2	1	4		1	6	2	3	1
PER 2 - WEST CENTRAL	4	4	9	4	7	6	5	6	4	8	3	6	6	4	3
PER 3 - EAST CENTRAL	18	12	23	10	11	14	12	14	17	11	10	12	14	20	16
PER 4 - NORTHERN	15	11	8	11	6	14	8	5	9	13	8	7	11	14	6
PER 5 - EASTERN	19	12	14	16	15	16	11	20	16	15	21	14	12	14	14
PLANNING DISTRICTS NOT COTERMINOUS WITH HEALTH DISTRICTS															
ALLEGHANY/ROANOKE PLANNING DISTRICT 5	1	1	1	2	1		2	1	2			2	2	1	1
NORTHERN VIRGINIA PLANNING DISTRICT 8	15	11	8	11	6	14	8	5	9	13	8	7	11	14	6
WEST PIEDMONT PLANNING DISTRICT 12	2	4	6	2	1	2		1	3	2	1	7	2	1	
RICHMOND REGIONAL PLANNING DISTRICT 15	10	7	17	7	8	7	11	6	7	9	7	8	8	15	9
NORTHERN NECK PLANNING DISTRICT 17	1		2			2			1				1		
MIDDLE PENINSULA PLANNING DISTRICT 18		2				1		1					1	2	
CRATER PLANNING DISTRICT 19	3		2		1	1		2		2	2	3	1	2	1
SOUTHEASTERN VA PLANNING DISTRICT 20	13	7	7	12	8	12	10	15	7	12	18	8	7	8	9
PENINSULA PLANNING DISTRICT 21	5	4	6	2	6	3	1	5	8	2	3	5	5	4	4
HAMPTON ROADS PLANNING DISTRICT 23	18	11	13	14	14	15	11	20	15	14	21	13	12	12	13

NOTE: The Colonial Peninsula Area is the Aggregate of James City County, York County, Poquoson City, and Williamsburg City.

TEENAGE DEATH RATES PER 100,000 POPULATION AGES 10-19 BY EQUAL COUNT HEALTH DISTRICT GROUPS VIRGINIA, 2013

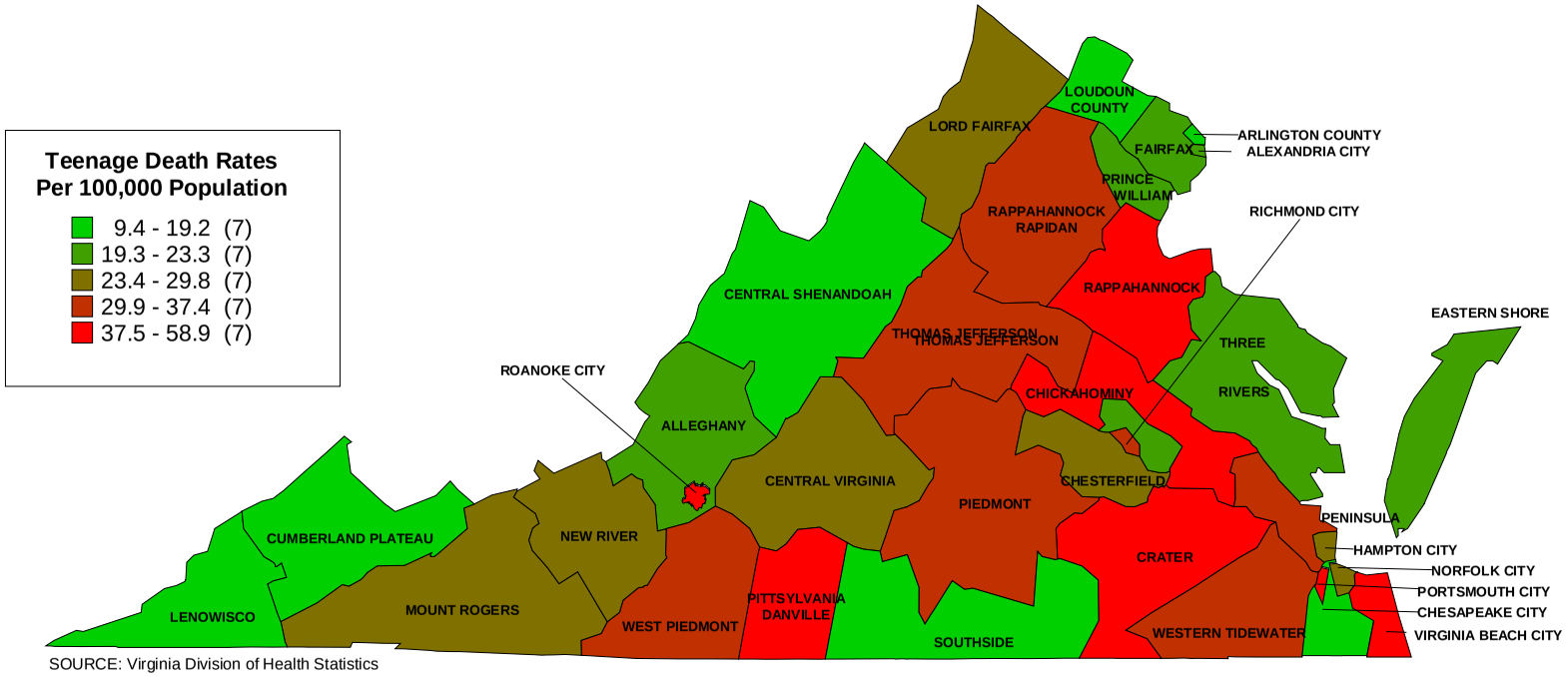

SOURCE: Virginia Division of Health Statistics

CHART 1
RESIDENT TOTAL TEENAGE DEATHS BY RACE
WITH RATES PER 100,000 POPULATION
VIRGINIA, 1999-2013

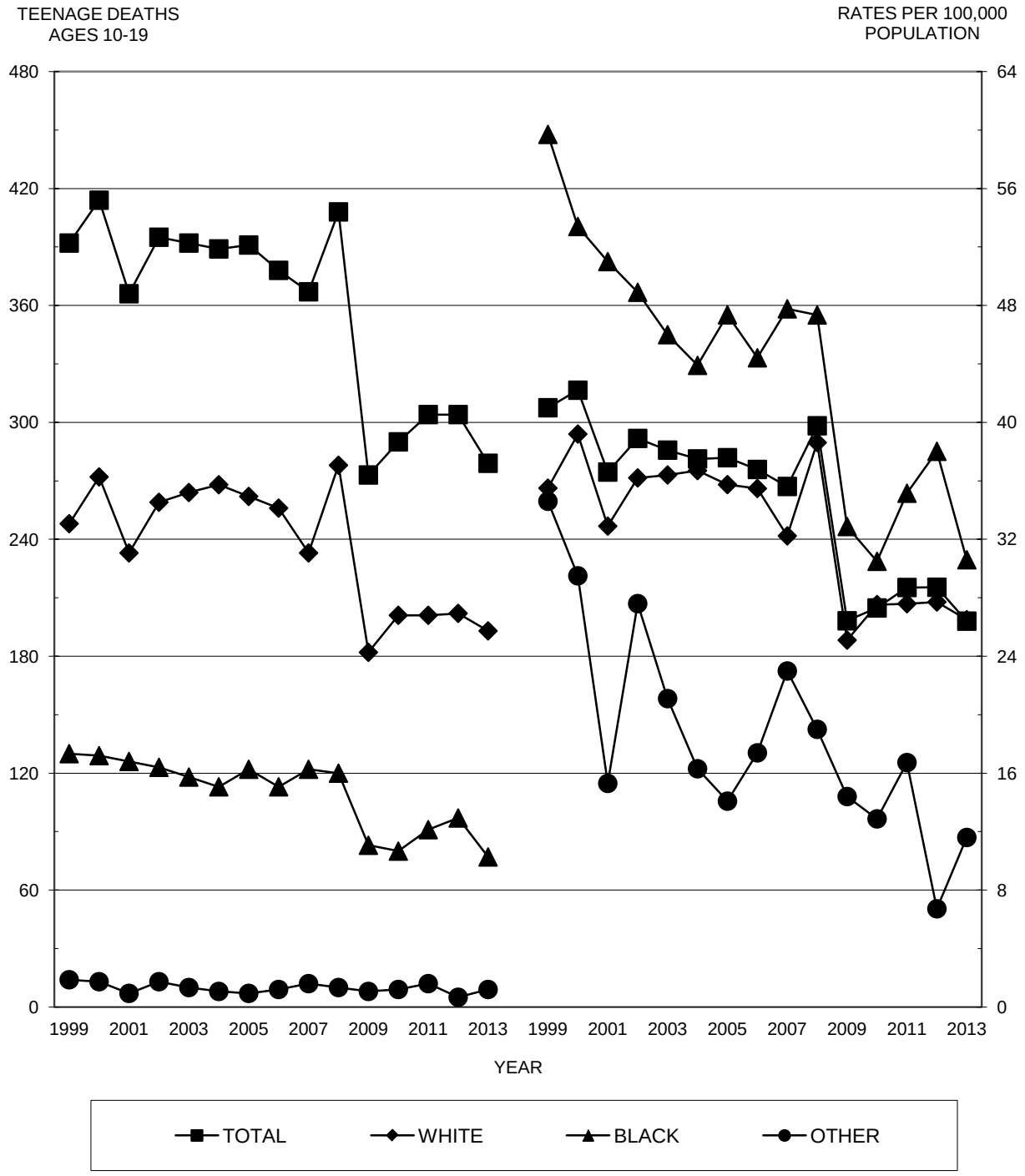

Source: Virginia Division of Health Statistics

CHART 2
RESIDENT TEENAGE DEATHS BY MAJOR CAUSES
WITH RATES PER 100,000 POPULATION
VIRGINIA, 1999-2013

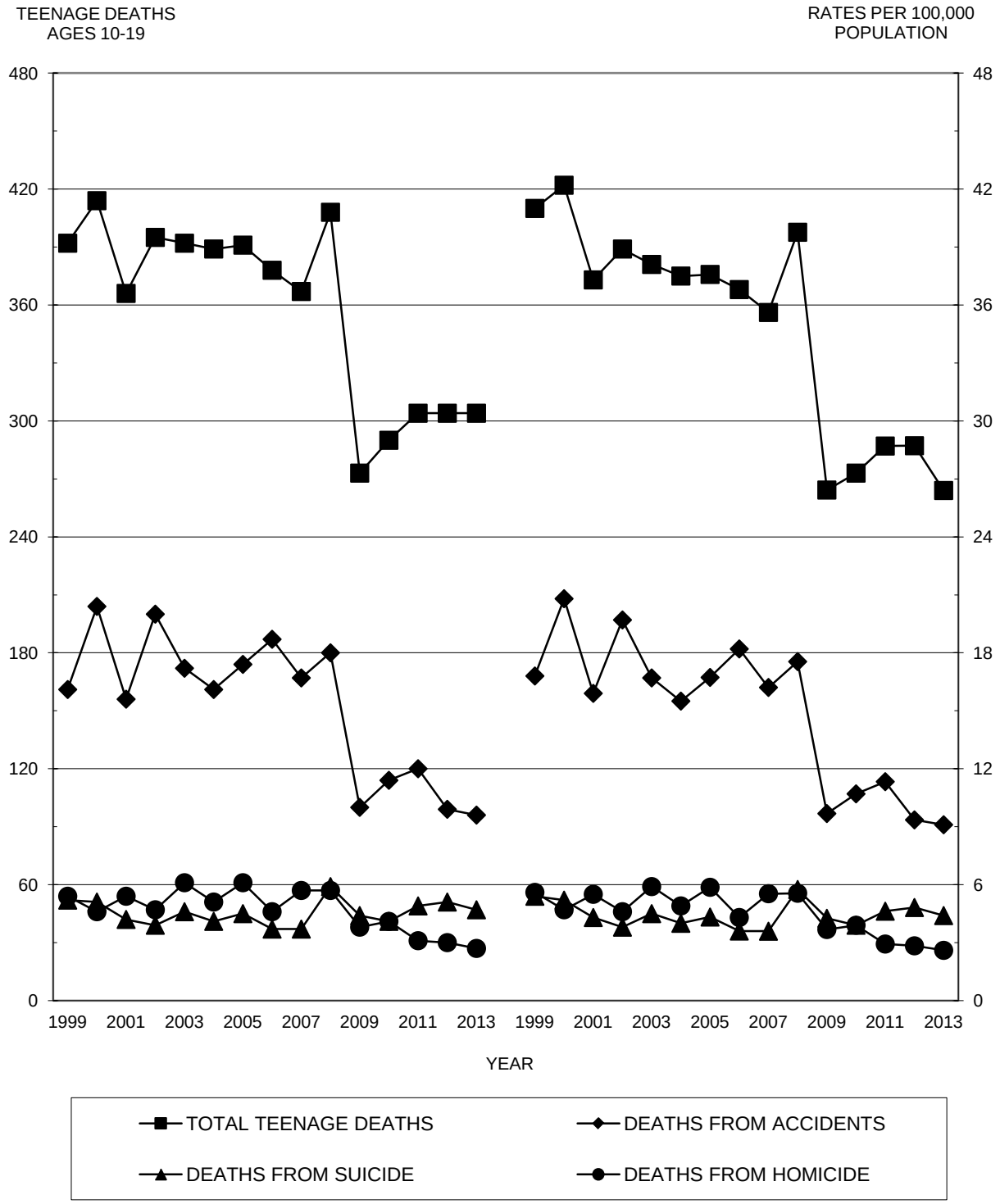

NOTE: Homicide deaths include those from legal intervention.
Source: Virginia Division of Health Statistics

CHART 3
RESIDENT TEENAGE DEATHS BY MAJORITY AND MINORITY
BY LEADING CAUSES OF DEATH
VIRGINIA, 1999-2013

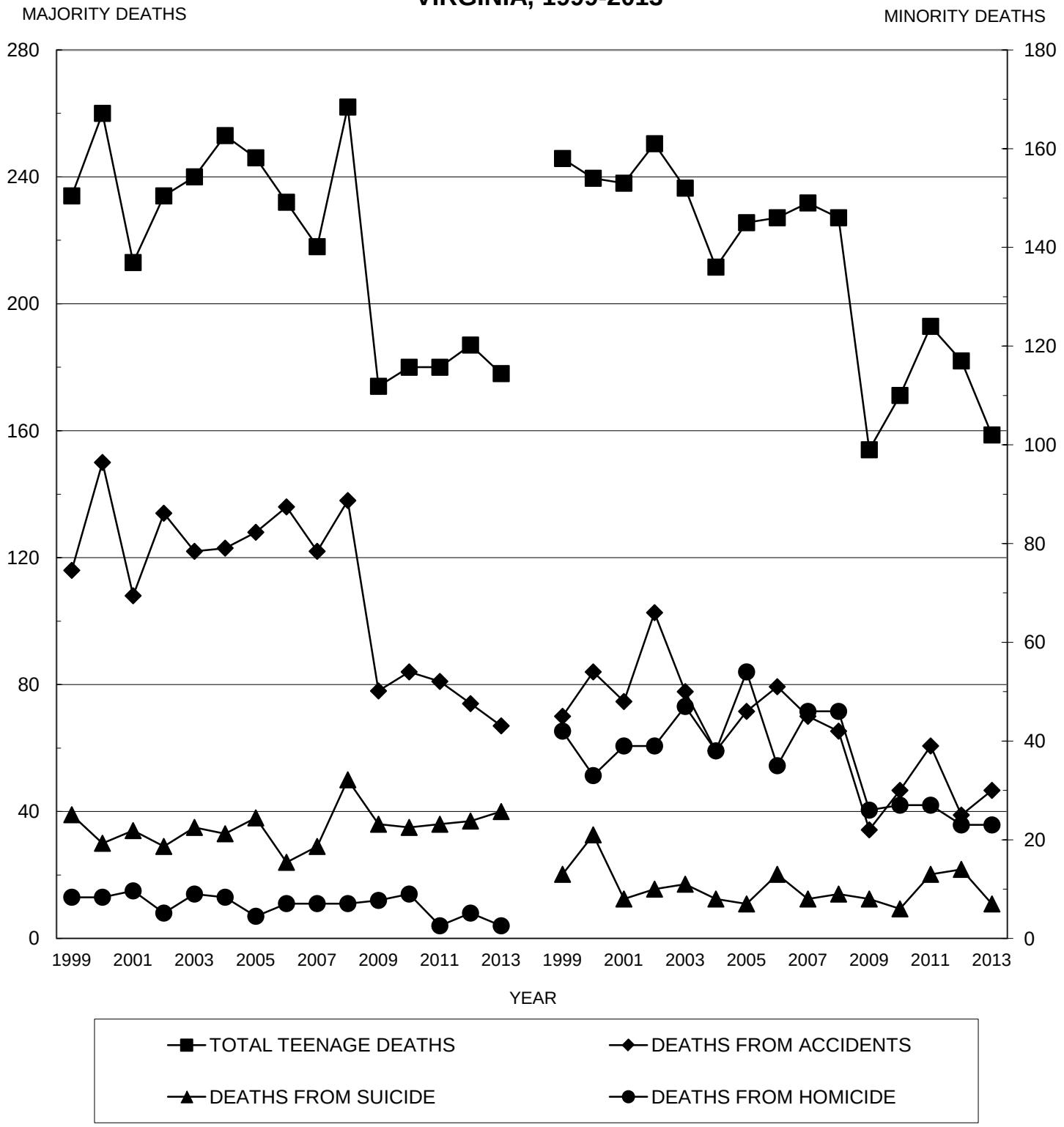

NOTE: The Majority refers to White Non-Hispanics. The Minority refers to White Hispanics and Non White Races .
Source: Virginia Division of Health Statistics

TEENAGE POPULATION DATA

Highlights

- In 2013, the teenage population of Virginia was estimated to be 1,057,209; a decrease of 0.1 percent from the previous year.
- The 2013 Virginia Hispanic teenage population was estimated to be 112,451; an increase of 4.4 percent over the previous year.
- For 2013, the largest percentage increase in teenage population from the previous year was in Norton City at 6.3, and the largest decrease was in Highland County at 8.3.

NOTE: Population Projections – The data for the teenage population tables in this Appendix are derived from a release of the National Center for Health Statistics (NCHS) with the approval of the U.S. Bureau of the Census. They are mid-year projections by NCHS for each city and county in Virginia arranged in planning district order for the state total population and the Hispanic sub sector. The tabular projections are restricted to ages 10-19 for the White, Black, Asian and Pacific Islander, and Native American races by sex.

TABLE 1
TOTAL TEENAGE POPULATION PROJECTIONS BY THE U.S. BUREAU OF THE CENSUS BY AGE, RACE, AND SEX
BY PLANNING DISTRICT AND CITY OR COUNTY
VIRGINIA, 2013

PLANNING DISTRICT AND CITY / COUNTY	TOTAL TEENAGE MALE POPULATION BY AGE AND RACE								TOTAL TEENAGE FEMALE POPULATION BY AGE AND RACE							
	TOTAL MALE	AGES 10-14	AGES 15-17	AGES 18-19	WHITE RACE	BLACK RACE	ASIAN RACE	NATIVE RACE	TOTAL FEMALE	AGES 10-14	AGES 15-17	AGES 18-19	WHITE RACE	BLACK RACE	ASIAN RACE	NATIVE RACE
COMMONWEALTH OF VIRGINIA	538,855	265,440	157,706	115,709	372,270	127,314	35,551	3,720	518,354	254,591	151,790	111,973	355,140	124,730	34,821	3,663
PLANNING DISTRICT 1	5,515	2,664	1,700	1,151	5,285	193	28	9	5,126	2,598	1,538	990	4,939	152	26	9
LEE COUNTY	1,446	729	466	251	1,422	17	4	3	1,280	681	406	193	1,260	12	3	5
SCOTT COUNTY	1,243	611	397	235	1,214	16	10	3	1,228	639	386	203	1,205	12	8	3
WISE COUNTY	2,563	1,184	761	618	2,412	135	13	3	2,376	1,157	681	538	2,263	98	14	1
NORTON CITY	263	140	76	47	237	25	1		242	121	65	56	211	30	1	
PLANNING DISTRICT 2	6,321	3,176	1,970	1,175	6,084	196	28	13	6,038	3,082	1,928	1,028	5,833	160	27	18
BUCHANAN COUNTY	1,272	620	399	253	1,197	69	3	3	1,179	605	393	181	1,133	42	1	3
DICKENSON COUNTY	895	463	286	146	882	11		2	864	459	282	123	857	4	2	1
RUSSELL COUNTY	1,574	800	485	289	1,553	15	2	4	1,534	796	498	240	1,504	23	2	5
TAZEWELL COUNTY	2,580	1,293	800	487	2,452	101	23	4	2,461	1,222	755	484	2,339	91	22	9
PLANNING DISTRICT 3	11,453	5,732	3,564	2,157	10,926	439	57	31	10,616	5,499	3,228	1,889	10,073	424	88	31
BLAND COUNTY	388	177	141	70	377	9	2		319	155	109	55	313	5		1
CARROLL COUNTY	1,827	923	590	314	1,790	24	4	9	1,651	868	517	266	1,613	26	8	4
GRAYSON COUNTY	841	427	258	156	800	36	2	3	821	416	258	147	794	22	1	4
SMYTH COUNTY	1,856	927	610	319	1,812	40	2	2	1,775	906	516	353	1,676	86	12	1
WASHINGTON COUNTY	3,267	1,594	976	697	3,159	78	21	9	3,077	1,571	917	589	2,977	67	24	9
WYTHE COUNTY	1,779	915	527	337	1,679	86	12	2	1,581	854	468	259	1,477	90	12	2
BRISTOL CITY	1,032	548	305	179	909	111	7	5	954	492	308	154	835	88	24	7
GALAX CITY	463	221	157	85	400	55	7	1	438	237	135	66	388	40	7	3
PLANNING DISTRICT 4	13,287	4,439	2,701	6,147	11,937	733	592	25	12,426	4,192	2,555	5,679	11,201	703	497	25
FLOYD COUNTY	933	503	275	155	908	20	2	3	892	464	286	142	865	22	5	
GILES COUNTY	1,085	572	326	187	1,046	29	7	3	1,021	544	320	157	983	33	5	
MONTGOMERY COUNTY	7,848	2,080	1,311	4,457	6,927	361	545	15	6,914	1,982	1,253	3,679	6,094	359	443	18
PULASKI COUNTY	1,910	956	594	360	1,761	140	7	2	1,738	900	537	301	1,619	106	10	3
RADFORD CITY	1,511	328	195	988	1,295	183	31	2	1,861	302	159	1,400	1,640	183	34	4
PLANNING DISTRICT 5	17,141	8,620	5,213	3,308	13,511	3,115	476	39	16,285	8,067	4,955	3,263	12,820	2,984	439	42
ALLEGHANY COUNTY	1,058	514	346	198	964	92	2		957	478	298	181	887	64	5	1
BOTETOURT COUNTY	2,264	1,128	757	379	2,128	112	16	8	2,079	1,028	704	347	1,989	68	20	2
CRAIG COUNTY	295	150	97	48	288	7			319	165	99	55	316	2	1	
ROANOKE COUNTY	6,092	3,161	1,884	1,047	5,402	446	234	10	5,874	2,954	1,819	1,101	5,138	489	238	9
COVINGTON CITY	350	189	96	65	294	54	1	1	338	192	92	54	286	51	1	
ROANOKE CITY	5,262	2,717	1,521	1,024	2,852	2,232	162	16	4,933	2,522	1,511	900	2,636	2,134	142	21
SALEM CITY	1,820	761	512	547	1,583	172	61	4	1,785	728	432	625	1,568	176	32	9
PLANNING DISTRICT 6	19,186	8,441	4,843	5,902	17,334	1,388	349	115	20,455	8,060	5,127	7,268	18,311	1,550	464	130
AUGUSTA COUNTY	4,676	2,365	1,411	900	4,416	219	31	10	4,347	2,180	1,419	748	4,117	171	40	19
BATH COUNTY	274	138	85	51	250	20	3	1	228	103	81	44	219	9		
HIGHLAND COUNTY	84	44	26	14	81	1	2		93	51	25	17	90	3		
ROCKBRIDGE COUNTY	1,201	572	402	227	1,132	52	6	11	1,148	606	360	182	1,069	55	12	12
ROCKINGHAM COUNTY	5,305	2,708	1,576	1,021	5,047	160	49	49	5,390	2,618	1,609	1,163	5,114	165	59	52
BUENA VISTA CITY	467	203	123	141	420	33	3	11	487	193	115	179	445	28	11	3
HARRISONBURG CITY	3,825	1,032	487	2,306	3,213	385	208	19	5,368	981	643	3,744	4,582	487	270	29
LEXINGTON CITY	1,014	107	72	835	900	87	24	3	632	121	66	445	555	60	17	
STAUNTON CITY	1,098	585	314	199	876	208	14		1,559	572	419	568	1,163	342	43	11
WAYNESBORO CITY	1,242	687	347	208	999	223	9	11	1,203	635	390	178	957	230	12	4
PLANNING DISTRICT 7	14,942	7,616	4,470	2,856	13,585	1,058	212	87	14,417	7,338	4,420	2,659	13,107	991	225	94
CLARKE COUNTY	922	467	285	170	836	62	22	2	912	445	302	165	850	43	15	4
FREDERICK COUNTY	5,695	2,962	1,713	1,020	5,180	406	79	30	5,392	2,832	1,667	893	4,899	369	85	39
PAGE COUNTY	1,423	745	429	249	1,361	53	4	5	1,364	701	421	242	1,306	46	9	3
SHENANDOAH COUNTY	2,637	1,378	775	484	2,501	96	26	14	2,513	1,276	819	418	2,384	88	23	18
WARREN COUNTY	2,538	1,253	798	487	2,323	162	36	17	2,521	1,259	775	487	2,306	157	45	13
WINCHESTER CITY	1,727	811	470	446	1,384	279	45	19	1,715	825	436	454	1,362	288	48	17
PLANNING DISTRICT 8	154,414	80,469	46,548	27,397	106,253	23,112	23,417	1,632	147,287	77,667	44,385	25,235	100,966	22,298	22,509	1,514
ARLINGTON COUNTY	8,373	4,420	2,394	1,559	6,291	1,100	880	102	8,051	4,245	2,261	1,545	6,095	1,001	856	99
FAIRFAX COUNTY	75,005	38,018	22,804	14,183	50,686	8,872	14,807	640	70,955	36,283	21,649	13,023	47,712	8,603	14,038	602
LOUDOUN COUNTY	26,709	14,871	7,860	3,978	20,002	2,453	4,072	182	26,063	14,754	7,646	3,663	19,491	2,288	4,090	194
PRINCE WILLIAM COUNTY	33,032	17,392	10,071	5,569	21,493	8,252	2,771	516	31,274	16,776	9,453	5,045	20,192	7,954	2,666	462
ALEXANDRIA CITY	5,045	2,547	1,586	912	3,055	1,596	283	111	4,840	2,505	1,441	894	2,851	1,604	317	68
FAIRFAX CITY	1,293	644	406	243	956	94	230	13	1,314	652	444	218	972	115	216	11
FALLS CHURCH CITY	933	480	290	163	787	43	98	5	955	495	306	154	788	73	89	5
MANASSAS CITY	2,953	1,496	861	596	2,188	527	188	50	2,788	1,401	862	525	2,078	515	140	55
MANASSAS PARK CITY	1,071	601	276	194	795	175	88	13	1,047	556	323	168	787	145	97	18
PLANNING DISTRICT 9	11,841	6,215	3,544	2,082	9,955	1,595	221	70	11,251	5,891	3,563	1,797	9,501	1,493	195	62
CULPEPER COUNTY	3,474	1,809	984	681	2,690	660	85	39	3,240	1,774	963	503	2,565	578	72	25
FAUQUIER COUNTY	4,900	2,561	1,535	804	4,337	430	107	26	4,699	2,384	1,538	777	4,148	438	82	31
MADISON COUNTY	786	412	231	143	673	104	9		832	425	280	127	732	91	9	
ORANGE COUNTY	2,229	1,192	657	380	1,831	375	18	5	2,059	1,091	639	329	1,667	359	28	5
RAPPAHANNOCK COUNTY	452	241	137	74	424	26	2		421	217	143	61	389	27	4	1
PLANNING DISTRICT 10	15,051	6,870	4,101	4,080	11,891	2,391	701	68	15,033	6,682	3,935	4,416	11,731	2,426	796	80
ALBEMARLE COUNTY	7,432	3,125	1,890	2,417	6,074	847	483	28	7,732	3,160	1,837	2,735	6,225	907	557	43
FLUVANNA COUNTY	1,541	784	513	244	1,261	264	13	3	1,626	814	515	297	1,319	285	17	5
GREENE COUNTY	1,296	711	374	211	1,123	142	24	7	1,078	591	325	162	952	94	30	2
LOUISA COUNTY	1,982	1,010	601	371	1,570	387	13	12	1,861	969	552	340	1,433	401	11	16
NELSON COUNTY	853	438	262	153	719	118	10	6	751	406	225	120	614	128	5	4
CHARLOTTESVILLE CITY	1,947	802	461	684	1,144	633	158	12	1,985	742	481	762	1,188	611	176	10
PLANNING DISTRICT 11	16,927	7,517	4,829	4,581	12,971	3,550	332	74	17,279	7,382	4,627	5,270	13,249	3,543	417	70
AMHERST COUNTY	2,017	996	615	406	1,476	510	15	16	2,054	904	599	551	1,589	430	21	14
APPOMATTOX COUNTY	958	506	287	165	727	221	6	4	908	483	282	143	652	244	8	4
BEDFORD COUNTY	4,652	2,252	1,556	844	4,269	286	82	15	4,351	2,241	1,409	701	3,980	260	96	15
CAMPBELL COUNTY	3,398	1,673	1,059	666	2,770	565	51	12	3,349	1,647	1,102	600	2,689	566	82	12
BEDFORD CITY	322	161	109	52	240	78	2	2	342	170	111	61	237	103	1	1
LYNCHBURG CITY	5,580	1,929	1,203	2,448	3,489	1,890	176	25	6,275	1,937	1,124	3,214	4,102	1,940	209	24

[continued]

TABLE 1
TOTAL TEENAGE POPULATION PROJECTIONS BY THE U.S. BUREAU OF THE CENSUS BY AGE, RACE, AND SEX
BY PLANNING DISTRICT AND CITY OR COUNTY
VIRGINIA, 2013

PLANNING DISTRICT AND CITY / COUNTY	TOTAL TEENAGE MALE POPULATION BY AGE AND RACE								TOTAL TEENAGE FEMALE POPULATION BY AGE AND RACE							
	TOTAL MALE	AGES 10-14	AGES 15-17	AGES 18-19	WHITE RACE	BLACK RACE	ASIAN RACE	NATIVE RACE	TOTAL FEMALE	AGES 10-14	AGES 15-17	AGES 18-19	WHITE RACE	BLACK RACE	ASIAN RACE	NATIVE RACE
COMMONWEALTH OF VIRGINIA	538,855	265,440	157,706	115,709	372,270	127,314	35,551	3,720	518,354	254,591	151,790	111,973	355,140	124,730	34,821	3,663
PLANNING DISTRICT 12	14,735	7,395	4,408	2,932	10,412	4,122	131	70	14,190	7,179	4,276	2,735	9,958	4,049	123	60
FRANKLIN COUNTY	3,423	1,638	969	816	2,971	410	22	20	3,416	1,673	950	793	2,972	395	26	23
HENRY COUNTY	3,056	1,553	936	567	2,283	731	29	13	2,946	1,529	908	509	2,168	735	30	13
PATRICK COUNTY	1,004	484	324	196	927	62	8	7	984	484	336	164	897	73	7	7
PITTSYLVANIA COUNTY	3,874	1,974	1,249	651	2,981	850	26	17	3,669	1,909	1,144	616	2,756	880	23	10
DANVILLE CITY	2,575	1,324	692	559	919	1,611	37	8	2,415	1,204	718	493	878	1,502	32	3
MARTINSVILLE CITY	803	422	238	143	331	458	9	5	760	380	220	160	287	464	5	4
PLANNING DISTRICT 13	4,925	2,433	1,576	916	2,578	2,293	38	16	4,811	2,387	1,581	843	2,546	2,209	36	20
BRUNSWICK COUNTY	947	448	297	202	320	619	3	5	904	438	298	168	327	570	2	5
HALIFAX COUNTY	2,213	1,094	705	414	1,307	891	10	5	2,139	1,076	693	370	1,222	910	5	2
MECKLENBURG COUNTY	1,765	891	574	300	951	783	25	6	1,768	873	590	305	997	729	29	13
PLANNING DISTRICT 14	6,569	2,898	1,849	1,822	4,315	2,201	35	18	6,378	2,754	1,731	1,893	4,174	2,070	90	44
AMELIA COUNTY	772	394	236	142	580	186	3	3	745	390	227	128	529	194	17	5
BUCKINGHAM COUNTY	950	475	298	177	603	345	1	1	805	411	257	137	516	283	4	2
CHARLOTTE COUNTY	860	410	300	150	572	283	1	4	756	372	260	124	472	278	4	2
CUMBERLAND COUNTY	588	285	187	116	355	227	4	2	590	291	202	97	367	214	4	5
LUNENBURG COUNTY	699	352	232	115	446	247	4	2	627	311	186	130	414	198	7	8
NOTTOWAY COUNTY	844	411	249	184	496	340	4	4	836	432	264	140	479	340	3	14
PRINCE EDWARD COUNTY	1,856	571	347	938	1,263	573	18	2	2,019	547	335	1,137	1,397	563	51	8
PLANNING DISTRICT 15	70,439	34,517	21,068	14,854	42,688	24,299	2,999	453	67,516	32,502	19,770	15,244	40,165	23,958	2,948	445
CHARLES CITY COUNTY	399	208	130	61	159	208	3	29	323	170	100	53	116	165	3	39
CHESTERFIELD COUNTY	25,337	12,687	7,735	4,915	16,445	7,717	972	203	24,167	11,647	7,395	5,125	15,431	7,693	872	171
GOOCHLAND COUNTY	1,330	695	420	215	1,082	229	15	4	1,271	668	413	190	1,036	220	11	4
HANOVER COUNTY	7,877	3,842	2,511	1,524	6,863	863	116	35	7,330	3,708	2,213	1,409	6,440	693	147	50
HENRICO COUNTY	21,112	10,868	6,551	3,693	11,782	7,741	1,495	94	19,774	10,210	6,159	3,405	10,811	7,482	1,386	95
NEW KENT COUNTY	1,276	646	414	216	1,056	193	16	11	1,181	600	369	212	974	172	19	16
POWHATAN COUNTY	2,076	885	711	480	1,662	398	9	7	1,617	836	499	282	1,453	146	14	4
RICHMOND CITY	11,032	4,686	2,596	3,750	3,639	6,950	373	70	11,853	4,663	2,622	4,568	3,904	7,387	496	66
PLANNING DISTRICT 16	26,504	13,299	8,153	5,052	19,579	5,900	816	209	26,093	12,902	7,889	5,302	19,200	5,801	890	202
CAROLINE COUNTY	1,773	956	533	284	1,118	604	22	29	1,723	950	488	285	1,119	571	15	18
KING GEORGE COUNTY	1,826	916	585	325	1,405	372	35	14	1,716	917	532	267	1,308	359	37	12
SPOTSYLVANIA COUNTY	9,915	5,095	3,114	1,706	7,563	1,993	300	59	9,421	4,850	2,946	1,625	7,212	1,870	286	53
STAFFORD COUNTY	11,301	5,622	3,606	2,073	8,398	2,419	396	88	11,025	5,549	3,553	1,923	8,097	2,379	446	103
FREDERICKSBURG CITY	1,689	710	315	664	1,095	512	63	19	2,208	636	370	1,202	1,464	622	106	16
PLANNING DISTRICT 17	2,522	1,271	765	486	1,530	952	29	11	2,302	1,197	719	386	1,395	874	20	13
LANCASTER COUNTY	525	269	157	99	283	233	8	1	474	248	153	73	259	208	6	1
NORTHUMBERLAND COUNTY	606	307	185	114	377	222	6	1	507	261	169	77	315	188	1	3
RICHMOND COUNTY	447	236	125	86	303	136	5	3	419	234	122	63	281	133	2	3
WESTMORELAND COUNTY	944	459	298	187	567	361	10	6	902	454	275	173	540	345	11	6
PLANNING DISTRICT 18	5,471	2,808	1,639	1,024	4,347	1,012	69	43	5,197	2,571	1,717	909	4,113	939	97	48
ESSEX COUNTY	590	307	170	113	297	282	9	2	696	307	266	123	359	299	33	5
GLOUCESTER COUNTY	2,373	1,187	737	449	2,092	230	35	16	2,127	1,070	684	373	1,882	200	33	12
KING AND QUEEN COUNTY	430	225	121	84	300	120	4	6	386	200	109	77	274	101	2	9
KING WILLIAM COUNTY	1,084	589	320	175	858	200	12	14	1,020	522	332	166	781	202	17	20
MATHEWS COUNTY	513	260	151	102	453	52	6	2	509	237	175	97	449	52	8	
MIDDLESEX COUNTY	481	240	140	101	347	128	3	3	459	235	151	73	368	85	4	2
PLANNING DISTRICT 19	10,444	5,232	3,080	2,132	5,112	5,089	195	48	9,865	5,029	2,997	1,839	4,739	4,910	160	56
DINWIDDIE COUNTY	1,868	922	551	395	1,178	664	17	9	1,741	784	536	421	1,035	684	16	6
GREENSVILLE COUNTY	595	273	173	149	194	397	3	1	545	278	185	82	166	375	1	3
PRINCE GEORGE COUNTY	2,407	1,193	704	510	1,425	906	59	17	2,237	1,199	678	360	1,350	807	66	14
SURRY COUNTY	396	191	119	86	192	201	3		387	194	128	65	197	189		1
SUSSEX COUNTY	552	264	162	126	216	328	2	6	518	283	149	86	204	309	2	3
COLONIAL HEIGHTS CITY	1,121	562	363	196	901	187	29	4	1,162	593	365	204	876	236	41	9
EMPORIA CITY	386	217	97	72	104	275	6	1	374	211	107	56	95	271	4	4
HOPEWELL CITY	1,408	775	404	229	628	759	14	7	1,315	693	376	246	600	689	16	10
PETERSBURG CITY	1,711	835	507	369	274	1,372	62	3	1,586	794	473	319	216	1,350	14	6
PLANNING DISTRICT 20	75,834	37,098	21,754	16,982	42,358	29,518	3,485	473	71,691	35,512	21,406	14,773	38,663	29,055	3,511	462
ISLE OF WIGHT COUNTY	2,379	1,166	754	459	1,697	634	34	14	2,194	1,103	683	408	1,528	624	30	12
SOUTHAMPTON COUNTY	1,049	525	305	219	661	377	7	4	1,082	571	323	188	676	393	5	8
CHESAPEAKE CITY	16,830	8,387	5,205	3,238	10,539	5,603	581	107	15,924	8,070	5,183	2,671	9,651	5,537	645	91
FRANKLIN CITY	517	280	153	84	168	345	2	2	539	293	144	102	169	362	4	4
NORFOLK CITY	14,521	6,164	3,289	5,068	5,768	8,051	582	120	13,561	6,001	3,289	4,271	4,787	8,106	576	92
PORTSMOUTH CITY	5,719	2,957	1,601	1,161	1,787	3,808	96	28	5,338	2,792	1,589	957	1,618	3,593	78	49
SUFFOLK CITY	6,029	3,166	1,834	1,029	2,777	3,101	124	27	5,773	3,067	1,777	929	2,515	3,116	117	25
VIRGINIA BEACH CITY	28,790	14,453	8,613	5,724	18,961	7,599	2,059	171	27,280	13,615	8,418	5,247	17,719	7,324	2,056	181
PLANNING DISTRICT 21	32,835	15,429	9,169	8,237	18,056	13,261	1,317	201	31,786	14,857	8,754	8,175	17,061	13,270	1,239	216
JAMES CITY COUNTY	4,563	2,294	1,428	841	3,594	779	170	20	4,220	2,209	1,330	681	3,287	748	165	20
YORK COUNTY	5,204	2,613	1,599	992	4,038	744	384	38	4,859	2,479	1,535	845	3,769	703	354	33
HAMPTON CITY	8,877	4,260	2,524	2,093	3,014	5,561	242	60	8,669	3,999	2,378	2,292	2,770	5,610	220	69
NEWPORT NEWS CITY	11,943	5,547	3,195	3,201	5,515	5,975	380	73	11,695	5,515	3,114	3,066	5,300	5,959	349	87
POQUOSON CITY	978	480	323	175	927	8	38	5	848	425	280	143	800	18	28	2
WILLIAMSBURG CITY	1,270	235	100	935	968	194	103	5	1,495	230	117	1,148	1,135	232	123	5
PLANNING DISTRICT 22	2,499	1,301	762	436	1,563	897	24	15	2,312	1,243	689	380	1,395	871	24	22
ACCOMACK COUNTY	1,884	985	574	325	1,228	622	19	15	1,736	943	507	286	1,096	603	16	21
NORTHAMPTON COUNTY	615	316	188	111	335	275	5		576	300	182	94	299	268	8	1
PLANNING DISTRICT 23	108,669	52,527	30,923	25,219	60,414	42,779	4,802	674	103,477	50,369	30,160	22,948	55,724	42,325	4,750	678

NOTE: PLANNING DISTRICT 23, THE HAMPTON ROADS PLANNING DISTRICT, IS THE AGGREGATE OF PLANNING DISTRICTS 20 AND 21.

TABLE 2
TOTAL WHITE AND BLACK TEENAGE POPULATION PROJECTIONS BY THE U.S. BUREAU OF THE CENSUS BY AGE AND SEX BY PLANNING DISTRICT AND CITY OR COUNTY
VIRGINIA, 2013

PLANNING DISTRICT AND CITY / COUNTY	TOTAL WHITE TEENAGE POPULATION BY AGE AND SEX								TOTAL BLACK TEENAGE POPULATION BY AGE AND SEX							
	TOTAL MALE	AGES 10-14	AGES 15-17	AGES 18-19	TOTAL FEMALE	AGES 10-14	AGES 15-17	AGES 18-19	TOTAL MALE	AGES 10-14	AGES 15-17	AGES 18-19	TOTAL FEMALE	AGES 10-14	AGES 15-17	AGES 18-19
COMMONWEALTH OF VIRGINIA	372,270	182,929	109,351	79,990	355,140	174,125	104,793	76,222	127,314	62,130	37,063	28,121	124,730	60,184	36,117	28,429
PLANNING DISTRICT 1	5,285	2,592	1,645	1,048	4,939	2,516	1,501	922	193	57	45	91	152	61	28	63
LEE COUNTY	1,422	718	458	246	1,260	666	403	191	17	8	6	3	12	11		1
SCOTT COUNTY	1,214	599	386	229	1,205	626	380	199	16	8	6	2	12	6	3	3
WISE COUNTY	2,412	1,148	733	531	2,263	1,118	659	486	135	29	25	81	98	29	19	50
NORTON CITY	237	127	68	42	211	106	59	46	25	12	8	5	30	15	6	9
PLANNING DISTRICT 2	6,084	3,067	1,908	1,109	5,833	2,977	1,875	981	196	91	46	59	160	80	39	41
BUCHANAN COUNTY	1,197	583	377	237	1,133	583	379	171	69	35	19	15	42	20	13	9
DICKENSON COUNTY	882	457	282	143	857	454	280	123	11	5	3	3	4	3	1	
RUSSELL COUNTY	1,553	791	480	282	1,504	779	491	234	15	8	2	5	23	13	5	5
TAZEWELL COUNTY	2,452	1,236	769	447	2,339	1,161	725	453	101	43	22	36	91	44	20	27
PLANNING DISTRICT 3	10,926	5,477	3,422	2,027	10,073	5,237	3,091	1,745	439	214	116	109	424	203	105	116
BLAND COUNTY	377	174	135	68	313	152	107	54	9	3	4	2	5	3	1	1
CARROLL COUNTY	1,790	901	582	307	1,613	846	510	257	24	14	5	5	26	15	5	6
GRAYSON COUNTY	800	404	249	147	794	401	253	140	36	19	9	8	22	13	5	4
SMYTH COUNTY	1,812	906	599	307	1,676	878	506	292	40	21	8	11	86	22	10	54
WASHINGTON COUNTY	3,159	1,556	944	659	2,977	1,522	897	558	78	27	20	31	67	32	12	23
WYTHE COUNTY	1,679	871	497	311	1,477	800	434	243	86	39	29	18	90	49	27	14
BRISTOL CITY	909	474	280	155	835	434	260	141	111	64	24	23	88	43	35	10
GALAX CITY	400	191	136	73	388	204	124	60	55	27	17	11	40	26	10	4
PLANNING DISTRICT 4	11,937	4,075	2,467	5,395	11,201	3,866	2,358	4,977	733	240	155	338	703	227	142	334
FLOYD COUNTY	908	490	271	147	865	455	271	139	20	11	3	6	22	7	12	3
GILES COUNTY	1,046	551	313	182	983	529	306	148	29	15	10	4	33	14	12	7
MONTGOMERY COUNTY	6,927	1,884	1,172	3,871	6,094	1,807	1,135	3,152	361	86	71	204	359	97	73	189
PULASKI COUNTY	1,761	876	550	335	1,619	829	514	276	140	75	42	23	106	64	20	22
RADFORD CITY	1,295	274	161	860	1,640	246	132	1,262	183	53	29	101	183	45	25	113
PLANNING DISTRICT 5	13,511	6,818	4,104	2,589	12,820	6,326	3,942	2,552	3,115	1,538	958	619	2,984	1,498	871	615
ALLEGHANY COUNTY	964	468	309	187	887	439	279	169	92	45	36	11	64	36	18	10
BOTETOURT COUNTY	2,128	1,072	694	362	1,989	984	682	323	112	42	56	14	68	32	18	18
CRAIG COUNTY	288	148	94	46	316	162	99	55	7	2	3	2	2	2		
ROANOKE COUNTY	5,402	2,810	1,673	919	5,138	2,584	1,605	949	446	215	145	86	489	242	138	109
COVINGTON CITY	294	165	80	49	286	164	76	46	54	22	16	16	51	27	16	8
ROANOKE CITY	2,852	1,488	818	546	2,636	1,372	818	446	2,232	1,134	649	449	2,134	1,070	644	420
SALEM CITY	1,583	667	436	480	1,568	621	383	564	172	78	53	41	176	89	37	50
PLANNING DISTRICT 6	17,334	7,661	4,437	5,236	18,311	7,311	4,629	6,371	1,388	613	313	462	1,550	582	382	586
AUGUSTA COUNTY	4,416	2,246	1,361	809	4,117	2,073	1,353	691	219	94	40	85	171	75	54	42
BATH COUNTY	250	128	78	44	219	99	77	43	20	8	5	7	9	4	4	1
HIGHLAND COUNTY	81	44	24	13	90	50	25	15	1			1	3	1		2
ROCKBRIDGE COUNTY	1,132	540	384	208	1,069	561	335	173	52	24	13	15	55	36	15	4
ROCKINGHAM COUNTY	5,047	2,575	1,508	964	5,114	2,481	1,536	1,097	160	79	38	43	165	78	38	49
BUENA VISTA CITY	420	186	110	124	445	176	101	168	33	10	9	14	28	12	10	6
HARRISONBURG CITY	3,213	823	384	2,006	4,582	800	488	3,294	385	158	76	151	487	133	127	227
LEXINGTON CITY	900	93	61	746	555	101	56	398	87	12	8	67	60	16	7	37
STAUNTON CITY	876	469	251	156	1,163	465	346	352	208	111	58	39	342	102	57	183
WAYNESBORO CITY	999	557	276	166	957	505	312	140	223	117	66	40	230	125	70	35
PLANNING DISTRICT 7	13,585	6,936	4,097	2,552	13,107	6,653	4,044	2,410	1,058	533	289	236	991	509	291	191
CLARKE COUNTY	836	429	256	151	850	414	284	152	62	28	20	14	43	20	14	9
FREDERICK COUNTY	5,180	2,702	1,581	897	4,899	2,565	1,521	813	406	198	108	100	369	204	105	60
PAGE COUNTY	1,361	711	411	239	1,306	670	409	227	53	30	15	8	46	24	11	11
SHENANDOAH COUNTY	2,501	1,307	738	456	2,384	1,204	782	398	96	59	21	16	88	45	28	15
WARREN COUNTY	2,323	1,153	730	440	2,306	1,149	716	441	162	73	52	37	157	76	47	34
WINCHESTER CITY	1,384	634	381	369	1,362	651	332	379	279	145	73	61	288	140	86	62
PLANNING DISTRICT 8	106,253	54,959	32,020	19,274	100,966	52,795	30,692	17,479	23,112	11,785	6,991	4,336	22,298	11,449	6,657	4,192
ARLINGTON COUNTY	6,291	3,331	1,804	1,156	6,095	3,237	1,726	1,132	1,100	573	279	248	1,001	476	269	256
FAIRFAX COUNTY	50,686	25,244	15,456	9,986	47,712	24,029	14,670	9,013	8,872	4,519	2,620	1,733	8,603	4,354	2,541	1,708
LOUDOUN COUNTY	20,002	10,945	5,958	3,099	19,491	10,852	5,813	2,826	2,453	1,270	751	432	2,288	1,227	698	363
PRINCE WILLIAM COUNTY	21,493	11,388	6,503	3,602	20,192	10,823	6,172	3,197	8,252	4,232	2,569	1,451	7,954	4,183	2,385	1,386
ALEXANDRIA CITY	3,055	1,602	926	527	2,851	1,498	848	505	1,596	772	510	314	1,604	794	489	321
FAIRFAX CITY	956	483	293	180	972	486	327	159	94	46	35	13	115	58	39	18
FALLS CHURCH CITY	787	408	249	130	788	421	253	114	43	20	10	13	73	29	22	22
MANASSAS CITY	2,188	1,100	632	456	2,078	1,029	649	400	527	268	169	90	515	259	159	97
MANASSAS PARK CITY	795	458	199	138	787	420	234	133	175	85	48	42	145	69	55	21
PLANNING DISTRICT 9	9,955	5,262	3,037	1,656	9,501	4,983	3,019	1,499	1,595	797	424	374	1,493	772	464	257
CULPEPER COUNTY	2,690	1,444	782	464	2,565	1,407	763	395	660	300	167	193	578	317	164	97
FAUQUIER COUNTY	4,337	2,259	1,370	708	4,148	2,112	1,352	684	430	226	127	77	438	210	155	73
MADISON COUNTY	673	350	203	120	732	374	248	110	104	59	27	18	91	45	30	16
ORANGE COUNTY	1,831	983	554	294	1,667	892	518	257	375	197	96	82	359	184	111	64
RAPPAHANNOCK COUNTY	424	226	128	70	389	198	138	53	26	15	7	4	27	16	4	7
PLANNING DISTRICT 10	11,891	5,512	3,287	3,092	11,731	5,281	3,117	3,333	2,391	1,141	677	573	2,426	1,108	665	653
ALBEMARLE COUNTY	6,074	2,615	1,578	1,881	6,225	2,594	1,531	2,100	847	377	218	252	907	370	202	335
FLUVANNA COUNTY	1,261	640	425	196	1,319	659	429	231	264	136	83	45	285	142	80	63
GREENE COUNTY	1,123	614	327	182	952	512	292	148	142	79	37	26	94	52	29	13
LOUISA COUNTY	1,570	807	480	283	1,433	741	435	257	387	191	117	79	401	212	110	79
NELSON COUNTY	719	373	221	125	614	328	188	98	118	53	40	25	128	75	35	18
CHARLOTTESVILLE CITY	1,144	463	256	425	1,188	447	242	499	633	305	182	146	611	257	209	145
PLANNING DISTRICT 11	12,971	5,739	3,704	3,528	13,249	5,535	3,518	4,196	3,550	1,603	1,012	935	3,543	1,652	977	914
AMHERST COUNTY	1,476	738	469	269	1,589	681	465	443	510	238	138	134	430	207	127	96
APPOMATTOX COUNTY	727	383	224	120	652	353	199	100	221	118	61	42	244	126	78	40
BEDFORD COUNTY	4,269	2,068	1,428	773	3,980	2,042	1,306	632	286	135	99	52	260	136	73	51
CAMPBELL COUNTY	2,770	1,392	843	535	2,689	1,342	867	480	565	251	196	118	566	270	190	106
BEDFORD CITY	240	116	85	39	237	125	73	39	78	43	24	11	103	43	38	22
LYNCHBURG CITY	3,489	1,042	655	1,792	4,102	992	608	2,502	1,890	818	494	578	1,940	870	471	599

[continued]

TABLE 2
TOTAL WHITE AND BLACK TEENAGE POPULATION PROJECTIONS BY THE U.S. BUREAU OF THE CENSUS BY AGE AND SEX BY PLANNING DISTRICT AND CITY OR COUNTY
VIRGINIA, 2013

PLANNING DISTRICT AND CITY / COUNTY	TOTAL WHITE TEENAGE POPULATION BY AGE AND SEX								TOTAL BLACK TEENAGE POPULATION BY AGE AND SEX							
	TOTAL MALE	AGES 10-14	AGES 15-17	AGES 18-19	TOTAL FEMALE	AGES 10-14	AGES 15-17	AGES 18-19	TOTAL MALE	AGES 10-14	AGES 15-17	AGES 18-19	TOTAL FEMALE	AGES 10-14	AGES 15-17	AGES 18-19
COMMONWEALTH OF VIRGINIA	372,270	182,929	109,351	79,990	355,140	174,125	104,793	76,222	127,314	62,130	37,063	28,121	124,730	60,184	36,117	28,429
PLANNING DISTRICT 12	10,412	5,285	3,195	1,932	9,958	5,139	3,017	1,802	4,122	2,010	1,156	956	4,049	1,940	1,205	904
FRANKLIN COUNTY	2,971	1,474	877	620	2,972	1,506	846	620	410	144	82	184	395	143	87	165
HENRY COUNTY	2,283	1,185	695	403	2,168	1,134	674	360	731	349	226	156	735	370	225	140
PATRICK COUNTY	927	442	301	184	897	443	307	147	62	34	18	10	73	33	27	13
PITTSYLVANIA COUNTY	2,981	1,538	970	473	2,756	1,468	853	435	850	408	270	172	880	420	281	179
DANVILLE CITY	919	466	254	199	878	442	250	186	1,611	840	423	348	1,502	743	456	303
MARTINSVILLE CITY	331	180	98	53	287	146	87	54	458	235	137	86	464	231	129	104
PLANNING DISTRICT 13	2,578	1,304	837	437	2,546	1,305	826	415	2,293	1,108	721	464	2,209	1,050	738	421
BRUNSWICK COUNTY	320	167	105	48	327	187	85	55	619	278	190	151	570	248	212	110
HALIFAX COUNTY	1,307	670	414	223	1,222	628	393	201	891	420	286	185	910	444	297	169
MECKLENBURG COUNTY	951	467	318	166	997	490	348	159	783	410	245	128	729	358	229	142
PLANNING DISTRICT 14	4,315	1,834	1,209	1,272	4,174	1,717	1,069	1,388	2,201	1,040	632	529	2,070	981	634	455
AMELIA COUNTY	580	301	183	96	529	278	171	80	186	89	53	44	194	99	54	41
BUCKINGHAM COUNTY	603	301	205	97	516	268	166	82	345	173	93	79	283	139	90	54
CHARLOTTE COUNTY	572	268	212	92	472	233	156	83	283	139	88	56	278	136	101	41
CUMBERLAND COUNTY	355	174	114	67	367	189	125	53	227	107	73	47	214	99	73	42
LUNENBURG COUNTY	446	231	139	76	414	215	120	79	247	119	92	36	198	89	64	45
NOTTOWAY COUNTY	496	241	156	99	479	257	151	71	340	168	90	82	340	168	104	68
PRINCE EDWARD COUNTY	1,263	318	200	745	1,397	277	180	940	573	245	143	185	563	251	148	164
PLANNING DISTRICT 15	42,688	21,320	12,846	8,522	40,165	19,869	12,102	8,194	24,299	11,457	7,286	5,556	23,958	10,900	6,740	6,318
CHARLES CITY COUNTY	159	85	55	19	116	64	40	12	208	109	63	36	165	85	47	33
CHESTERFIELD COUNTY	16,445	8,570	5,052	2,823	15,431	7,896	4,915	2,620	7,717	3,486	2,336	1,895	7,693	3,210	2,114	2,369
GOOCHLAND COUNTY	1,082	578	333	171	1,036	548	344	144	229	107	80	42	220	114	65	41
HANOVER COUNTY	6,863	3,373	2,174	1,316	6,440	3,265	1,957	1,218	863	394	291	178	693	338	195	160
HENRICO COUNTY	11,782	6,053	3,713	2,016	10,811	5,585	3,453	1,773	7,741	3,918	2,393	1,430	7,482	3,738	2,319	1,425
NEW KENT COUNTY	1,056	551	341	164	974	499	309	166	193	81	63	49	172	84	49	39
POWHATAN COUNTY	1,662	808	522	332	1,453	749	454	250	398	69	185	144	146	77	39	30
RICHMOND CITY	3,639	1,302	656	1,681	3,904	1,263	630	2,011	6,950	3,293	1,875	1,782	7,387	3,254	1,912	2,221
PLANNING DISTRICT 16	19,579	9,809	6,058	3,712	19,200	9,527	5,794	3,879	5,900	2,954	1,796	1,150	5,801	2,815	1,783	1,203
CAROLINE COUNTY	1,118	605	333	180	1,119	641	307	171	604	319	186	99	571	291	172	108
KING GEORGE COUNTY	1,405	721	443	241	1,308	708	400	200	372	172	127	73	359	187	113	59
SPOTSYLVANIA COUNTY	7,563	3,906	2,396	1,261	7,212	3,737	2,256	1,219	1,993	995	612	386	1,870	919	597	354
STAFFORD COUNTY	8,398	4,166	2,716	1,516	8,097	4,067	2,636	1,394	2,419	1,205	741	473	2,379	1,191	747	441
FREDERICKSBURG CITY	1,095	411	170	514	1,464	374	195	895	512	263	130	119	622	227	154	241
PLANNING DISTRICT 17	1,530	765	486	279	1,395	721	446	228	952	480	271	201	874	459	263	152
LANCASTER COUNTY	283	140	91	52	259	131	85	43	233	122	65	46	208	112	66	30
NORTHUMBERLAND COUNTY	377	186	120	71	315	162	108	45	222	116	64	42	188	97	60	31
RICHMOND COUNTY	303	161	93	49	281	151	82	48	136	72	30	34	133	82	38	13
WESTMORELAND COUNTY	567	278	182	107	540	277	171	92	361	170	112	79	345	168	99	78
PLANNING DISTRICT 18	4,347	2,247	1,308	792	4,113	2,076	1,333	704	1,012	510	290	212	939	428	336	175
ESSEX COUNTY	297	157	86	54	359	171	128	60	282	145	79	58	299	131	119	49
GLOUCESTER COUNTY	2,092	1,048	654	390	1,882	954	601	327	230	115	65	50	200	91	72	37
KING AND QUEEN COUNTY	300	159	85	56	274	141	80	53	120	62	33	25	101	54	25	22
KING WILLIAM COUNTY	858	474	249	135	781	405	255	121	200	102	61	37	202	93	69	40
MATHEWS COUNTY	453	234	133	86	449	214	152	83	52	24	15	13	52	18	20	14
MIDDLESEX COUNTY	347	175	101	71	368	191	117	60	128	62	37	29	85	41	31	13
PLANNING DISTRICT 19	5,112	2,566	1,567	979	4,739	2,445	1,473	821	5,089	2,569	1,444	1,076	4,910	2,465	1,472	973
DINWIDDIE COUNTY	1,178	599	343	236	1,035	512	316	207	664	314	200	150	684	263	216	205
GREENSVILLE COUNTY	194	93	61	40	166	86	57	23	397	179	111	107	375	191	127	57
PRINCE GEORGE COUNTY	1,425	718	424	283	1,350	733	404	213	906	439	260	207	807	419	251	137
SURRY COUNTY	192	88	62	42	197	100	65	32	201	101	57	43	189	93	63	33
SUSSEX COUNTY	216	105	69	42	204	104	69	31	328	156	90	82	309	178	78	53
COLONIAL HEIGHTS CITY	901	445	302	154	876	433	283	160	187	99	53	35	236	132	72	32
EMPORIA CITY	104	59	29	16	95	52	30	13	275	155	66	54	271	154	75	42
HOPEWELL CITY	628	333	194	101	600	319	184	97	759	431	203	125	689	361	187	141
PETERSBURG CITY	274	126	83	65	216	106	65	45	1,372	695	404	273	1,350	674	403	273
PLANNING DISTRICT 20	42,358	20,666	12,264	9,428	38,663	19,307	11,793	7,563	29,518	14,475	8,362	6,681	29,055	14,172	8,441	6,442
ISLE OF WIGHT COUNTY	1,697	831	539	327	1,528	768	486	274	634	315	198	121	624	310	188	126
SOUTHAMPTON COUNTY	661	332	196	133	676	341	223	112	377	191	104	82	393	221	98	74
CHESAPEAKE CITY	10,539	5,255	3,224	2,060	9,651	4,949	3,121	1,581	5,603	2,773	1,768	1,062	5,537	2,740	1,827	970
FRANKLIN CITY	168	86	60	22	169	87	50	32	345	193	91	61	362	201	93	68
NORFOLK CITY	5,768	2,216	1,210	2,342	4,787	2,092	1,133	1,562	8,051	3,651	1,946	2,454	8,106	3,601	1,990	2,515
PORTSMOUTH CITY	1,787	923	491	373	1,618	872	476	270	3,808	1,966	1,082	760	3,593	1,851	1,073	669
SUFFOLK CITY	2,777	1,478	851	448	2,515	1,319	800	396	3,101	1,599	944	558	3,116	1,657	942	517
VIRGINIA BEACH CITY	18,961	9,545	5,693	3,723	17,719	8,879	5,504	3,336	7,599	3,787	2,229	1,583	7,324	3,591	2,230	1,503
PLANNING DISTRICT 21	18,056	8,235	4,955	4,866	17,061	7,785	4,734	4,542	13,261	6,431	3,830	3,000	13,270	6,368	3,628	3,274
JAMES CITY COUNTY	3,594	1,780	1,155	659	3,287	1,731	1,030	526	779	407	230	142	748	377	238	133
YORK COUNTY	4,038	2,000	1,247	791	3,769	1,891	1,219	659	744	380	225	139	703	376	208	119
HAMPTON CITY	3,014	1,528	870	616	2,770	1,393	839	538	5,561	2,572	1,571	1,418	5,610	2,460	1,456	1,694
NEWPORT NEWS CITY	5,515	2,314	1,320	1,881	5,300	2,221	1,315	1,764	5,975	2,994	1,766	1,215	5,959	3,080	1,676	1,203
POQUOSON CITY	927	457	303	167	800	404	264	132	8	5	2	1	18	8	5	5
WILLIAMSBURG CITY	968	156	60	752	1,135	145	67	923	194	73	36	85	232	67	45	120
PLANNING DISTRICT 22	1,563	800	498	265	1,395	754	420	221	897	484	249	164	871	465	256	150
ACCOMACK COUNTY	1,228	630	391	207	1,096	594	328	174	622	340	170	112	603	330	170	103
NORTHAMPTON COUNTY	335	170	107	58	299	160	92	47	275	144	79	52	268	135	86	47
PLANNING DISTRICT 23	60,414	28,901	17,219	14,294	55,724	27,092	16,527	12,105	42,779	20,906	12,192	9,681	42,325	20,540	12,069	9,716

NOTE: PLANNING DISTRICT 23, THE HAMPTON ROADS PLANNING DISTRICT, IS THE AGGREGATE OF PLANNING DISTRICTS 20 AND 21.

TABLE 3
TOTAL ASIAN AND NATIVE AMERICAN TEENAGE POPULATION PROJECTIONS BY THE U.S. BUREAU OF THE CENSUS BY AGE AND SEX, BY PLANNING DISTRICT AND CITY OR COUNTY
VIRGINIA, 2013

PLANNING DISTRICT AND CITY / COUNTY	TOTAL ASIAN TEENAGE POPULATION BY AGE AND SEX								TOTAL NATIVE AMERICAN TEENAGE POPULATION BY AGE AND SEX							
	TOTAL MALE	AGES 10-14	AGES 15-17	AGES 18-19	TOTAL FEMALE	AGES 10-14	AGES 15-17	AGES 18-19	TOTAL MALE	AGES 10-14	AGES 15-17	AGES 18-19	TOTAL FEMALE	AGES 10-14	AGES 15-17	AGES 18-19
COMMONWEALTH OF VIRGINIA	35,551	18,580	10,217	6,754	34,821	18,476	9,814	6,531	3,720	1,801	1,075	844	3,663	1,806	1,066	791
PLANNING DISTRICT 1	28	14	6	8	26	17	6	3	9	1	4	4	9	4	3	2
LEE COUNTY	4	2		2	3	2	1		3	1	2		5	2	2	1
SCOTT COUNTY	10	4	4	2	8	6	2		3		1	2	3	1	1	1
WISE COUNTY	13	7	2	4	14	9	3	2	3		1	2	1	1		
NORTON CITY	1	1			1			1								
PLANNING DISTRICT 2	28	14	9	5	27	14	10	3	13	4	7	2	18	11	4	3
BUCHANAN COUNTY	3	2		1	1		1		3		3		3	2		1
DICKENSON COUNTY					2	1	1		2	1	1		1	1		
RUSSELL COUNTY	2		2		2	2			4	1	1	2	5	2	2	1
TAZEWELL COUNTY	23	12	7	4	22	11	8	3	4	2	2		9	6	2	1
PLANNING DISTRICT 3	57	27	17	13	88	43	25	20	31	14	9	8	31	16	7	8
BLAND COUNTY	2		2										1		1	
CARROLL COUNTY	4	3		1	8	4	1	3	9	5	3	1	4	3	1	
GRAYSON COUNTY	2	2			1			1	3	2		1	4	2		2
SMYTH COUNTY	2		2		12	6		6	2		1	1	1			1
WASHINGTON COUNTY	21	8	8	5	24	14	6	4	9	3	4	2	9	3	2	4
WYTHE COUNTY	12	4	1	7	12	4	6	2	2	1		1	2	1	1	
BRISTOL CITY	7	7			24	10	12	2	5	3	1	1	7	5	1	1
GALAX CITY	7	3	4		7	5		2	1			1	3	2	1	
PLANNING DISTRICT 4	592	114	72	406	497	89	52	356	25	10	7	8	25	10	3	12
FLOYD COUNTY	2	1		1	5	2	3		3	1	1	1				
GILES COUNTY	7	4	2	1	5	1	2	2	3	2	1					
MONTGOMERY COUNTY	545	105	63	377	443	70	43	330	15	5	5	5	18	8	2	8
PULASKI COUNTY	7	3	2	2	10	5	2	3	2	2			3	2	1	
RADFORD CITY	31	1	5	25	34	11	2	21	2			2	4			4
PLANNING DISTRICT 5	476	242	144	90	439	224	129	86	39	22	7	10	42	19	13	10
ALLEGHANY COUNTY	2	1	1		5	2	1	2					1	1		
BOTETOURT COUNTY	16	7	6	3	20	11	3	6	8	7	1		2	1	1	
CRAIG COUNTY					1	1										
ROANOKE COUNTY	234	133	63	38	238	126	72	40	10	3	3	4	9	2	4	3
COVINGTON CITY	1	1			1	1			1	1						
ROANOKE CITY	162	86	52	24	142	69	43	30	16	9	2	5	21	11	6	4
SALEM CITY	61	14	22	25	32	14	10	8	4	2	1	1	9	4	2	3
PLANNING DISTRICT 6	349	114	55	180	464	110	83	271	115	53	38	24	130	57	33	40
AUGUSTA COUNTY	31	20	6	5	40	21	10	9	10	5	4	1	19	11	2	6
BATH COUNTY	3	2	1						1		1					
HIGHLAND COUNTY	2		2													
ROCKBRIDGE COUNTY	6	4		2	12	6	4	2	11	4	5	2	12	3	6	3
ROCKINGHAM COUNTY	49	30	14	5	59	34	17	8	49	24	16	9	52	25	18	9
BUENA VISTA CITY	3	2	1		11	3	4	4	11	5	3	3	3	2		1
HARRISONBURG CITY	208	42	23	143	270	37	24	209	19	9	4	6	29	11	4	14
LEXINGTON CITY	24	2	2	20	17	4	3	10	3		1	2				
STAUNTON CITY	14	5	5	4	43	2	15	26					11	3	1	7
WAYNESBORO CITY	9	7	1	1	12	3	6	3	11	6	4	1	4	2	2	
PLANNING DISTRICT 7	212	100	63	49	225	125	56	44	87	47	21	19	94	51	29	14
CLARKE COUNTY	22	9	9	4	15	9	3	3	2	1		1	4	2	1	1
FREDERICK COUNTY	79	45	19	15	85	43	28	14	30	17	5	8	39	20	13	6
PAGE COUNTY	4	1	1	2	9	6	1	2	5	3	2		3	1		2
SHENANDOAH COUNTY	26	6	12	8	23	15	4	4	14	6	4	4	18	12	5	1
WARREN COUNTY	36	19	10	7	45	26	8	11	17	8	6	3	13	8	4	1
WINCHESTER CITY	45	20	12	13	48	26	12	10	19	12	4	3	17	8	6	3
PLANNING DISTRICT 8	23,417	12,933	7,035	3,449	22,509	12,639	6,598	3,272	1,632	792	502	338	1,514	784	438	292
ARLINGTON COUNTY	880	457	287	136	856	478	237	141	102	59	24	19	99	54	29	16
FAIRFAX COUNTY	14,807	7,996	4,525	2,286	14,038	7,607	4,263	2,168	640	259	203	178	602	293	175	134
LOUDOUN COUNTY	4,072	2,545	1,095	432	4,090	2,575	1,075	440	182	111	56	15	194	100	60	34
PRINCE WILLIAM COUNTY	2,771	1,485	849	437	2,666	1,523	761	382	516	287	150	79	462	247	135	80
ALEXANDRIA CITY	283	141	98	44	317	173	88	56	111	32	52	27	68	40	16	12
FAIRFAX CITY	230	106	76	48	216	105	74	37	13	9	2	2	11	3	4	4
FALLS CHURCH CITY	98	49	30	19	89	41	30	18	5	3	1	1	5	4	1	
MANASSAS CITY	188	103	50	35	140	81	40	19	50	25	10	15	55	32	14	9
MANASSAS PARK CITY	88	51	25	12	97	56	30	11	13	7	4	2	18	11	4	3
PLANNING DISTRICT 9	221	122	63	36	195	109	58	28	70	34	20	16	62	27	22	13
CULPEPER COUNTY	85	46	22	17	72	38	26	8	39	19	13	7	25	12	10	3
FAUQUIER COUNTY	107	62	33	12	82	49	20	13	26	14	5	7	31	13	11	7
MADISON COUNTY	9	3	1	5	9	6	2	1								
ORANGE COUNTY	18	11	5	2	28	13	9	6	5	1	2	2	5	2	1	2
RAPPAHANNOCK COUNTY	2		2		4	3	1						1			1
PLANNING DISTRICT 10	701	186	118	397	796	251	133	412	68	31	19	18	80	42	20	18
ALBEMARLE COUNTY	483	120	86	277	557	175	92	290	28	13	8	7	43	21	12	10
FLUVANNA COUNTY	13	6	5	2	17	9	5	3	3	2		1	5	4	1	
GREENE COUNTY	24	15	8	1	30	26	3	1	7	3	2	2	2	1	1	
LOUISA COUNTY	13	8	1	4	11	8	3		12	4	3	5	16	8	4	4
NELSON COUNTY	10	8		2	5	1	1	3	6	4	1	1	4	2	1	1
CHARLOTTESVILLE CITY	158	29	18	111	176	32	29	115	12	5	5	2	10	6	1	3
PLANNING DISTRICT 11	332	143	95	94	417	167	112	138	74	32	18	24	70	28	20	22
AMHERST COUNTY	15	12	3		21	9	3	9	16	8	5	3	14	7	4	3
APPOMATTOX COUNTY	6	4	1	1	8	2	4	2	4	1	1	2	4	2	1	1
BEDFORD COUNTY	82	39	26	17	96	53	27	16	15	10	3	2	15	10	3	2
CAMPBELL COUNTY	51	25	15	11	82	34	38	10	12	5	5	2	12	1	7	4
BEDFORD CITY	2	1		1	1	1			2	1		1	1	1		
LYNCHBURG CITY	176	62	50	64	209	68	40	101	25	7	4	14	24	7	5	12

[continued]

TABLE 3
TOTAL ASIAN AND NATIVE AMERICAN TEENAGE POPULATION PROJECTIONS BY THE U.S. BUREAU OF THE CENSUS BY AGE AND SEX, BY PLANNING DISTRICT AND CITY OR COUNTY
VIRGINIA, 2013

PLANNING DISTRICT AND CITY / COUNTY	TOTAL ASIAN TEENAGE POPULATION BY AGE AND SEX								TOTAL NATIVE AMERICAN TEENAGE POPULATION BY AGE AND SEX							
	TOTAL MALE	AGES 10-14	AGES 15-17	AGES 18-19	TOTAL FEMALE	AGES 10-14	AGES 15-17	AGES 18-19	TOTAL MALE	AGES 10-14	AGES 15-17	AGES 18-19	TOTAL FEMALE	AGES 10-14	AGES 15-17	AGES 18-19
COMMONWEALTH OF VIRGINIA	35,551	18,580	10,217	6,754	34,821	18,476	9,814	6,531	3,720	1,801	1,075	844	3,663	1,806	1,066	791
PLANNING DISTRICT 12	131	66	37	28	123	73	31	19	70	34	20	16	60	27	23	10
FRANKLIN COUNTY	22	11	6	5	26	16	6	4	20	9	4	7	23	8	11	4
HENRY COUNTY	29	13	10	6	30	18	5	7	13	6	5	2	13	7	4	2
PATRICK COUNTY	8	5	3		7	6		1	7	3	2	2	7	2	2	3
PITTSYLVANIA COUNTY	26	19	5	2	23	15	6	2	17	9	4	4	10	6	4	
DANVILLE CITY	37	15	11	11	32	17	11	4	8	3	4	1	3	2	1	
MARTINSVILLE CITY	9	3	2	4	5	1	3	1	5	4	1		4	2	1	1
PLANNING DISTRICT 13	38	14	12	12	36	21	12	3	16	7	6	3	20	11	5	4
BRUNSWICK COUNTY	3	1		2	2		1	1	5	2	2	1	5	3		2
HALIFAX COUNTY	10	2	4	4	5	3	2		5	2	1	2	2	1	1	
MECKLENBURG COUNTY	25	11	8	6	29	18	9	2	6	3	3		13	7	4	2
PLANNING DISTRICT 14	35	14	6	15	90	38	12	40	18	10	2	6	44	18	16	10
AMELIA COUNTY	3	2		1	17	9	1	7	3	2		1	5	4	1	
BUCKINGHAM COUNTY	1			1	4	3		1	1	1			2	1	1	
CHARLOTTE COUNTY	1			1	4	2	2		4	3		1	2	1	1	
CUMBERLAND COUNTY	4	2		2	4	2	2		2	2			5	1	2	2
LUNENBURG COUNTY	4	2		2	7	4	1	2	2		1	1	8	3	1	4
NOTTOWAY COUNTY	4	1	2	1	3	2	1		4	1	1	2	14	5	8	1
PRINCE EDWARD COUNTY	18	7	4	7	51	16	5	30	2	1		1	8	3	2	3
PLANNING DISTRICT 15	2,999	1,516	804	679	2,948	1,521	785	642	453	224	132	97	445	212	143	90
CHARLES CITY COUNTY	3	2	1		3		2	1	29	12	11	6	39	21	11	7
CHESTERFIELD COUNTY	972	520	290	162	872	466	301	105	203	111	57	35	171	75	65	31
GOOCHLAND COUNTY	15	8	5	2	11	5	4	2	4	2	2		4	1		3
HANOVER COUNTY	116	63	36	17	147	87	41	19	35	12	10	13	50	18	20	12
HENRICO COUNTY	1,495	854	414	227	1,386	835	363	188	94	43	31	20	95	52	24	19
NEW KENT COUNTY	16	8	7	1	19	10	6	3	11	6	3	2	16	7	5	4
POWHATAN COUNTY	9	4	2	3	14	8	4	2	7	4	2	1	4	2	2	
RICHMOND CITY	373	57	49	267	496	110	64	322	70	34	16	20	66	36	16	14
PLANNING DISTRICT 16	816	424	243	149	890	471	243	176	209	112	56	41	202	89	69	44
CAROLINE COUNTY	22	13	5	4	15	9	3	3	29	19	9	1	18	9	6	3
KING GEORGE COUNTY	35	16	12	7	37	16	14	7	14	7	3	4	12	6	5	1
SPOTSYLVANIA COUNTY	300	158	93	49	286	172	75	39	59	36	13	10	53	22	18	13
STAFFORD COUNTY	396	205	122	69	446	248	134	64	88	46	27	15	103	43	36	24
FREDERICKSBURG CITY	63	32	11	20	106	26	17	63	19	4	4	11	16	9	4	3
PLANNING DISTRICT 17	29	18	6	5	20	10	7	3	11	8	2	1	13	7	3	3
LANCASTER COUNTY	8	6	1	1	6	4	2		1	1			1	1		
NORTHUMBERLAND COUNTY	6	4	1	1	1		1		1	1			3	2		1
RICHMOND COUNTY	5	1	2	2	2	1	1		3	2		1	3		1	2
WESTMORELAND COUNTY	10	7	2	1	11	5	3	3	6	4	2		6	4	2	
PLANNING DISTRICT 18	69	30	25	14	97	43	34	20	43	21	16	6	48	24	14	10
ESSEX COUNTY	9	4	4	1	33	3	17	13	2	1	1		5	2	2	1
GLOUCESTER COUNTY	35	16	13	6	33	20	9	4	16	8	5	3	12	5	2	5
KING AND QUEEN COUNTY	4	1	1	2	2	1	1		6	3	2	1	9	4	3	2
KING WILLIAM COUNTY	12	6	4	2	17	12	2	3	14	7	6	1	20	12	6	2
MATHEWS COUNTY	6	2	2	2	8	5	3		2		1	1				
MIDDLESEX COUNTY	3	1	1	1	4	2	2		3	2	1		2	1	1	
PLANNING DISTRICT 19	195	75	55	65	160	91	38	31	48	22	14	12	56	28	14	14
DINWIDDIE COUNTY	17	5	5	7	16	6	2	8	9	4	3	2	6	3	2	1
GREENSVILLE COUNTY	3		1	2	1		1		1	1			3	1		2
PRINCE GEORGE COUNTY	59	29	15	15	66	40	17	9	17	7	5	5	14	7	6	1
SURRY COUNTY	3	2		1									1	1		
SUSSEX COUNTY	2		1	1	2		2		6	3	2	1	3	1		2
COLONIAL HEIGHTS CITY	29	17	6	6	41	22	9	10	4	1	2	1	9	6	1	2
EMPORIA CITY	6	3	2	1	4	2	1	1	1			1	4	3	1	
HOPEWELL CITY	14	7	5	2	16	10	4	2	7	4	2	1	10	3	1	6
PETERSBURG CITY	62	12	20	30	14	11	2	1	3	2		1	6	3	3	
PLANNING DISTRICT 20	3,485	1,747	1,004	734	3,511	1,800	1,046	665	473	210	124	139	462	233	126	103
ISLE OF WIGHT COUNTY	34	15	13	6	30	19	7	4	14	5	4	5	12	6	2	4
SOUTHAMPTON COUNTY	7	2	2	3	5	3	1	1	4		3	1	8	6	1	1
CHESAPEAKE CITY	581	300	182	99	645	338	209	98	107	59	31	17	91	43	26	22
FRANKLIN CITY	2	1	1		4	2	1	1	2		1	1	4	3		1
NORFOLK CITY	582	251	112	219	576	260	149	167	120	46	21	53	92	48	17	27
PORTSMOUTH CITY	96	54	22	20	78	42	22	14	28	14	6	8	49	27	18	4
SUFFOLK CITY	124	77	32	15	117	72	31	14	27	12	7	8	25	19	4	2
VIRGINIA BEACH CITY	2,059	1,047	640	372	2,056	1,064	626	366	171	74	51	46	181	81	58	42
PLANNING DISTRICT 21	1,317	658	338	321	1,239	608	336	295	201	105	46	50	216	96	56	64
JAMES CITY COUNTY	170	97	39	34	165	94	53	18	20	10	4	6	20	7	9	4
YORK COUNTY	384	213	117	54	354	194	100	60	38	20	10	8	33	18	8	7
HAMPTON CITY	242	129	69	44	220	118	69	33	60	31	14	15	69	28	14	27
NEWPORT NEWS CITY	380	196	95	89	349	172	102	75	73	43	14	16	87	42	21	24
POQUOSON CITY	38	17	15	6	28	13	10	5	5	1	3	1	2		1	1
WILLIAMSBURG CITY	103	6	3	94	123	17	2	104	5		1	4	5	1	3	1
PLANNING DISTRICT 22	24	9	10	5	24	12	8	4	15	8	5	2	22	12	5	5
ACCOMACK COUNTY	19	7	8	4	16	8	4	4	15	8	5	2	21	11	5	5
NORTHAMPTON COUNTY	5	2	2	1	8	4	4						1	1		
PLANNING DISTRICT 23	4,802	2,405	1,342	1,055	4,750	2,408	1,382	960	674	315	170	189	678	329	182	167

NOTE: PLANNING DISTRICT 23, THE HAMPTON ROADS PLANNING DISTRICT, IS THE AGGREGATE OF PLANNING DISTRICTS 20 AND 21.

TABLE 4
TOTAL TEENAGE HISPANIC POPULATION PROJECTIONS BY THE U.S. BUREAU OF THE CENSUS BY AGE, RACE, AND SEX BY PLANNING DISTRICT AND CITY OR COUNTY
VIRGINIA, 2013

PLANNING DISTRICT AND CITY / COUNTY	TOTAL TEENAGE HISPANIC MALE POPULATION BY AGE AND RACE								TOTAL TEENAGE HISPANIC FEMALE POPULATION BY AGE AND RACE							
	TOTAL MALE	AGES 10-14	AGES 15-17	AGES 18-19	WHITE RACE	BLACK RACE	ASIAN RACE	NATIVE RACE	TOTAL FEMALE	AGES 10-14	AGES 15-17	AGES 18-19	WHITE RACE	BLACK RACE	ASIAN RACE	NATIVE RACE
COMMONWEALTH OF VIRGINIA	57,618	29,379	16,085	12,154	48,387	5,767	1,317	2,147	54,833	28,124	15,485	11,224	45,861	5,699	1,265	2,008
PLANNING DISTRICT 1	98	43	25	30	91	2	4	1	82	41	22	19	75	1	4	2
LEE COUNTY	21	17	2	2	20			1	17	9	6	2	15			2
SCOTT COUNTY	26	8	11	7	22		4		19	9	6	4	14	1	4	
WISE COUNTY	41	11	10	20	39	2			38	22	7	9	38			
NORTON CITY	10	7	2	1	10				8	1	3	4	8			
PLANNING DISTRICT 2	80	42	18	20	71	5		4	77	42	20	15	63	10		4
BUCHANAN COUNTY	19	10	6	3	16	1		2	14	9	2	3	13	1		
DICKENSON COUNTY	10	8	1	1	9			1	10	7	3		8	1		1
RUSSELL COUNTY	19	6	5	8	18			1	28	15	8	5	22	3		3
TAZEWELL COUNTY	32	18	6	8	28	4			25	11	7	7	20	5		
PLANNING DISTRICT 3	397	211	126	60	368	16	7	6	450	247	134	69	420	21	3	6
BLAND COUNTY	4	2	1	1	4				3	3			3			
CARROLL COUNTY	103	53	39	11	96	1		6	109	50	44	15	107	1	1	
GRAYSON COUNTY	28	12	11	5	26	2			38	21	11	6	37	1		
SMYTH COUNTY	43	23	14	6	40	3			60	33	17	10	57	3		
WASHINGTON COUNTY	74	41	19	14	71		3		63	37	14	12	59	2		2
WYTHE COUNTY	29	16	5	8	27	1	1		25	16	4	5	18	7		
BRISTOL CITY	23	15	6	2	21	2			25	12	7	6	23	1		1
GALAX CITY	93	49	31	13	83	7	3		127	75	37	15	116	6	2	3
PLANNING DISTRICT 4	493	118	85	290	444	30	11	8	443	132	81	230	387	27	20	9
FLOYD COUNTY	30	15	5	10	28	2			32	15	12	5	32			
GILES COUNTY	28	11	7	10	25			3	20	9	9	2	19	1		
MONTGOMERY COUNTY	305	74	47	184	269	24	7	5	274	73	43	158	235	15	15	9
PULASKI COUNTY	26	13	10	3	24	1	1		42	23	11	8	36	6		
RADFORD CITY	104	5	16	83	98	3	3		75	12	6	57	65	5	5	
PLANNING DISTRICT 5	786	403	228	155	658	107	10	11	743	428	174	141	575	135	18	15
ALLEGHANY COUNTY	33	18	11	4	31	2			24	11	6	7	19	3	2	
BOTETOURT COUNTY	51	21	17	13	40	7	1	3	40	20	15	5	34	5		1
CRAIG COUNTY	2	1		1	2				7	3	3	1	7			
ROANOKE COUNTY	234	115	73	46	201	31	2		249	152	50	47	185	56	6	2
COVINGTON CITY	17	14	3		17				10	5	3	2	8	2		
ROANOKE CITY	375	195	103	77	304	59	6	6	341	198	89	54	260	62	9	10
SALEM CITY	74	39	21	14	63	8	1	2	72	39	8	25	62	7	1	2
PLANNING DISTRICT 6	1,642	875	407	360	1,430	116	26	70	1,843	844	534	465	1,580	167	18	78
AUGUSTA COUNTY	185	103	45	37	163	13	4	5	163	92	37	34	144	8	5	6
BATH COUNTY	9	5	4		6	3			8	3	3	2	8			
HIGHLAND COUNTY	1		1		1				1			1	1			
ROCKBRIDGE COUNTY	24	10	8	6	21	1		2	31	17	6	8	24	5		2
ROCKINGHAM COUNTY	493	280	131	82	434	17	4	38	527	269	164	94	457	19	1	50
BUENA VISTA CITY	9	3	1	5	5	2		2	19	3	1	15	19			
HARRISONBURG CITY	721	365	166	190	629	59	18	15	882	370	265	247	745	108	11	18
LEXINGTON CITY	35	9	5	21	33	2			32	13	5	14	30	2		
STAUNTON CITY	38	25	8	5	36	2			56	22	6	28	44	12		
WAYNESBORO CITY	127	75	38	14	102	17		8	124	55	47	22	108	13	1	2
PLANNING DISTRICT 7	1,348	696	382	270	1,209	77	19	43	1,433	775	396	262	1,255	99	20	59
CLARKE COUNTY	41	28	8	5	37	1	3		41	15	16	10	37	1	2	1
FREDERICK COUNTY	535	280	144	111	483	36	5	11	546	279	172	95	483	37	3	23
PAGE COUNTY	36	17	14	5	29	6		1	35	25	7	3	29	6		
SHENANDOAH COUNTY	243	130	64	49	218	12	2	11	300	170	76	54	273	12	1	14
WARREN COUNTY	143	47	57	39	136	1	2	4	167	86	47	34	138	16	8	5
WINCHESTER CITY	350	194	95	61	306	21	7	16	344	200	78	66	295	27	6	16
PLANNING DISTRICT 8	31,532	16,131	9,175	6,226	27,780	1,831	658	1,263	29,558	15,318	8,623	5,617	26,004	1,776	629	1149
ARLINGTON COUNTY	2,071	1,030	594	447	1,858	84	46	83	1,944	950	586	408	1,730	87	45	82
FAIRFAX COUNTY	13,795	6,856	4,061	2,878	12,356	660	308	471	12,923	6,552	3,764	2,607	11,555	635	278	455
LOUDOUN COUNTY	3,860	2,066	1,137	657	3,456	194	98	112	3,609	1,992	1,028	589	3,203	174	111	121
PRINCE WILLIAM COUNTY	8,424	4,421	2,440	1,563	7,184	665	150	425	7,832	4,131	2,305	1,396	6,632	696	138	366
ALEXANDRIA CITY	1,353	682	393	278	1,108	125	16	104	1,188	626	342	220	1,019	91	25	53
FAIRFAX CITY	284	138	91	55	251	14	9	10	264	125	87	52	241	6	10	7
FALLS CHURCH CITY	109	64	30	15	96	5	5	3	106	64	25	17	93	2	7	4
MANASSAS CITY	1,190	612	322	256	1,064	59	23	44	1,248	649	350	249	1,129	65	9	45
MANASSAS PARK CITY	446	262	107	77	407	25	3	11	444	229	136	79	402	20	6	16
PLANNING DISTRICT 9	1,062	568	277	217	898	86	33	45	977	557	268	152	859	73	15	30
CULPEPER COUNTY	425	219	119	87	337	44	18	26	378	223	103	52	319	36	8	15
FAUQUIER COUNTY	476	264	116	96	427	21	11	17	427	236	120	71	390	20	5	12
MADISON COUNTY	27	16	4	7	20	7			28	17	10	1	25	3		
ORANGE COUNTY	111	59	34	18	92	13	4	2	114	66	25	23	98	11	2	3
RAPPAHANNOCK COUNTY	23	10	4	9	22	1			30	15	10	5	27	3		
PLANNING DISTRICT 10	895	432	194	269	761	89	18	27	885	436	198	251	755	78	21	31
ALBEMARLE COUNTY	463	214	91	158	398	40	11	14	520	236	112	172	443	39	15	23
FLUVANNA COUNTY	71	41	20	10	64	7			79	41	17	21	71	5	2	1
GREENE COUNTY	87	51	22	14	74	7	5	1	74	44	22	8	66	4	3	1
LOUISA COUNTY	65	33	15	17	57	6		2	66	39	14	13	57	7		2
NELSON COUNTY	56	29	16	11	45	8		3	37	23	10	4	33	4		
CHARLOTTESVILLE CITY	153	64	30	59	123	21	2	7	109	53	23	33	85	19	1	4
PLANNING DISTRICT 11	568	232	157	179	468	74	11	15	613	253	142	218	534	55	7	17
AMHERST COUNTY	66	31	21	14	53	12		1	92	43	23	26	82	10		
APPOMATTOX COUNTY	18	8	3	7	14	2		2	14	11	2	1	13	1		
BEDFORD COUNTY	139	68	45	26	118	12	5	4	125	69	36	20	115	6	2	2
CAMPBELL COUNTY	116	44	36	36	104	11		1	116	57	28	31	104	8	1	3
BEDFORD CITY	14	9	3	2	11	2		1	11	3	4	4	9	2		
LYNCHBURG CITY	215	72	49	94	168	35	6	6	255	70	49	136	211	28	4	12

[continued]

TABLE 4
TOTAL TEENAGE HISPANIC POPULATION PROJECTIONS BY THE U.S. BUREAU OF THE CENSUS BY AGE, RACE, AND SEX BY PLANNING DISTRICT AND CITY OR COUNTY
VIRGINIA, 2013

PLANNING DISTRICT AND CITY / COUNTY	TOTAL TEENAGE HISPANIC MALE POPULATION BY AGE AND RACE								TOTAL TEENAGE HISPANIC FEMALE POPULATION BY AGE AND RACE							
	TOTAL MALE	AGES 10-14	AGES 15-17	AGES 18-19	WHITE RACE	BLACK RACE	ASIAN RACE	NATIVE RACE	TOTAL FEMALE	AGES 10-14	AGES 15-17	AGES 18-19	WHITE RACE	BLACK RACE	ASIAN RACE	NATIVE RACE
COMMONWEALTH OF VIRGINIA	57,618	29,379	16,085	12,154	48,387	5,767	1,317	2,147	54,833	28,124	15,485	11,224	45,861	5,699	1,265	2,008
PLANNING DISTRICT 12	806	429	228	149	714	44	9	39	793	462	209	122	702	58	3	30
FRANKLIN COUNTY	142	72	36	34	119	7	2	14	146	76	33	37	125	9		12
HENRY COUNTY	309	181	75	53	282	15	3	9	271	161	86	24	252	11		8
PATRICK COUNTY	47	23	15	9	42		1	4	37	22	7	8	34		1	2
PITTSYLVANIA COUNTY	133	62	44	27	119	8		6	163	91	45	27	150	10		3
DANVILLE CITY	113	61	34	18	98	8	3	4	110	69	28	13	84	22	2	2
MARTINSVILLE CITY	62	30	24	8	54	6		2	66	43	10	13	57	6		3
PLANNING DISTRICT 13	145	70	44	31	112	29	1	3	152	94	36	22	106	42		4
BRUNSWICK COUNTY	20	7	8	5	12	6		2	21	15	2	4	16	3		2
HALIFAX COUNTY	63	32	20	11	55	6	1	1	72	44	17	11	51	21		
MECKLENBURG COUNTY	62	31	16	15	45	17			59	35	17	7	39	18		2
PLANNING DISTRICT 14	236	121	50	65	174	53	4	5	241	106	56	79	183	39	9	10
AMELIA COUNTY	22	15	2	5	19	1	1	1	37	24	7	6	25	2	7	3
BUCKINGHAM COUNTY	29	15	9	5	23	6			21	11	5	5	20	1		
CHARLOTTE COUNTY	28	11	9	8	20	8			19	7	8	4	16	3		
CUMBERLAND COUNTY	24	15	8	1	16	7		1	16	9	4	3	13	3		
LUNENBURG COUNTY	33	23	5	5	23	9	1		36	15	7	14	29	3	2	2
NOTTOWAY COUNTY	41	19	8	14	31	7		3	37	21	12	4	23	9		5
PRINCE EDWARD COUNTY	59	23	9	27	42	15	2		75	19	13	43	57	18		
PLANNING DISTRICT 15	5,092	2,674	1,339	1,079	3,983	778	116	215	4,665	2,334	1,294	1,037	3,606	783	98	178
CHARLES CITY COUNTY	14	7	3	4	9	1		4	11	6	5		7	4		
CHESTERFIELD COUNTY	2,452	1,338	655	459	1,971	326	40	115	2,204	1,143	601	460	1,739	325	45	95
GOOCHLAND COUNTY	34	18	13	3	26	6		2	46	27	12	7	37	7		2
HANOVER COUNTY	255	107	79	69	222	20	5	8	261	128	72	61	217	25	8	11
HENRICO COUNTY	1,449	760	409	280	1,146	228	37	38	1,297	663	409	225	1,013	238	15	31
NEW KENT COUNTY	38	21	8	9	33	2	2	1	38	20	10	8	33	3	1	1
POWHATAN COUNTY	40	22	12	6	35	3		2	57	30	15	12	51	6		
RICHMOND CITY	810	401	160	249	541	192	32	45	751	317	170	264	509	175	29	38
PLANNING DISTRICT 16	2,739	1,438	753	548	2,262	324	76	77	2,810	1,440	791	579	2,308	340	73	89
CAROLINE COUNTY	95	46	30	19	66	21	2	6	86	45	27	14	64	19		3
KING GEORGE COUNTY	94	43	29	22	76	14	2	2	91	48	30	13	67	18	2	4
SPOTSYLVANIA COUNTY	972	508	276	188	811	112	27	22	970	513	266	191	820	107	24	19
STAFFORD COUNTY	1,354	707	381	266	1,139	144	33	38	1,414	728	423	263	1,170	163	30	51
FREDERICKSBURG CITY	224	134	37	53	170	33	12	9	249	106	45	98	187	33	17	12
PLANNING DISTRICT 17	173	82	50	41	132	32	4	5	148	77	47	24	128	12	1	7
LANCASTER COUNTY	15	13	1	1	7	7		1	11	8	2	1	9	2		
NORTHUMBERLAND COUNTY	35	15	10	10	25	7	2	1	20	9	7	4	18		1	1
RICHMOND COUNTY	32	15	10	7	30	1	1		39	19	12	8	34	2		3
WESTMORELAND COUNTY	91	39	29	23	70	17	1	3	78	41	26	11	67	8		3
PLANNING DISTRICT 18	227	119	73	35	193	22	3	9	211	112	71	28	178	23	1	9
ESSEX COUNTY	40	20	14	6	32	4	3	1	31	13	17	1	23	5		3
GLOUCESTER COUNTY	104	52	33	19	87	11		6	92	43	32	17	79	6	1	6
KING AND QUEEN COUNTY	21	11	7	3	16	3		2	24	15	4	5	21	3		
KING WILLIAM COUNTY	23	13	8	2	20	3			27	20	6	1	22	5		
MATHEWS COUNTY	21	14	5	2	20	1			18	10	7	1	18			
MIDDLESEX COUNTY	18	9	6	3	18				19	11	5	3	15	4		
PLANNING DISTRICT 19	680	351	181	148	482	162	18	18	633	324	187	122	443	157	18	15
DINWIDDIE COUNTY	91	53	15	23	61	24	2	4	93	40	26	27	69	22		2
GREENSVILLE COUNTY	18	11	4	3	10	8			15	8	5	2	10	4		1
PRINCE GEORGE COUNTY	220	114	60	46	150	55	10	5	213	117	58	38	152	47	10	4
SURRY COUNTY	8	6	2		6	2			12	4	7	1	10	2		
SUSSEX COUNTY	19	10	5	4	11	5		3	19	10	5	4	13	4		2
COLONIAL HEIGHTS CITY	81	34	32	15	66	13	1	1	69	39	18	12	56	9	4	
EMPORIA CITY	22	12	4	6	18	3		1	20	15	5		12	5		3
HOPEWELL CITY	124	66	36	22	85	35	1	3	103	53	32	18	70	29	2	2
PETERSBURG CITY	97	45	23	29	75	17	4	1	89	38	31	20	51	35	2	1
PLANNING DISTRICT 20	5,707	2,844	1,550	1,313	4,044	1,257	210	196	5,311	2,707	1,484	1,120	3,719	1,193	233	166
ISLE OF WIGHT COUNTY	90	38	25	27	74	8	3	5	83	49	17	17	60	17	3	3
SOUTHAMPTON COUNTY	41	17	8	16	32	9			32	19	9	4	22	8		2
CHESAPEAKE CITY	1,039	553	280	206	745	205	41	48	993	547	295	151	733	191	40	29
FRANKLIN CITY	19	9	8	2	11	8			25	15	4	6	15	9		1
NORFOLK CITY	1,210	506	274	430	785	323	42	60	978	455	216	307	611	291	41	35
PORTSMOUTH CITY	225	117	55	53	125	77	15	8	247	149	59	39	143	82	12	10
SUFFOLK CITY	280	164	74	42	177	85	6	12	229	118	73	38	137	76	5	11
VIRGINIA BEACH CITY	2,803	1,440	826	537	2,095	542	103	63	2,724	1,355	811	558	1,998	519	132	75
PLANNING DISTRICT 21	2,550	1,316	634	600	1,788	611	75	76	2,463	1,218	643	602	1,717	595	70	81
JAMES CITY COUNTY	353	170	107	76	303	29	12	9	296	150	94	52	267	21	2	6
YORK COUNTY	358	209	83	66	294	37	16	11	348	183	102	63	288	33	19	8
HAMPTON CITY	523	262	138	123	307	187	11	18	543	260	145	138	291	204	19	29
NEWPORT NEWS CITY	1,180	620	289	271	760	349	35	36	1,109	587	284	238	723	321	27	38
POQUOSON CITY	25	17	7	1	22	2		1	23	14	6	3	22	1		
WILLIAMSBURG CITY	111	38	10	63	102	7	1	1	144	24	12	108	126	15	3	
PLANNING DISTRICT 22	362	184	109	69	325	22	4	11	302	177	75	50	264	15	4	19
ACCOMACK COUNTY	277	139	91	47	250	12	4	11	239	138	58	43	206	11	3	19
NORTHAMPTON COUNTY	85	45	18	22	75	10			63	39	17	7	58	4	1	
PLANNING DISTRICT 23	8,257	4,160	2,184	1,913	5,832	1,868	285	272	7,774	3,925	2,127	1,722	5,436	1,788	303	247

NOTE: PLANNING DISTRICT 23, THE HAMPTON ROADS PLANNING DISTRICT, IS THE AGGREGATE OF PLANNING DISTRICTS 20 AND 21.

TABLE 5
TOTAL TEENAGE POPULATION PROJECTIONS AGES 10-19
BY PLANNING DISTRICT AND CITY OR COUNTY
VIRGINIA, 1999-2013

PLANNING DISTRICT	YEAR														
CITY / COUNTY	1999	2000	2001	2002	2003	2004	2005	2006	2007	2008	2009	2010	2011	2012	2013
COMMONWEALTH OF VIRGINIA	955778	980020	1000700	1014635	1028914	1035991	1040360	1027764	1030478	1025983	1033141	1062211	1059168	1058560	1057209
PLANNING DISTRICT 1	11,880	12,149	11,954	11,770	11,655	11,590	11,692	11,402	11,198	11,088	11,156	11,483	11,068	10,919	10,641
LEE COUNTY	3,167	3,112	3,053	3,067	3,053	3,045	3,025	2,931	2,869	2,828	3,014	3,023	2,873	2,839	2,726
SCOTT COUNTY	2,632	2,811	2,762	2,696	2,659	2,669	2,671	2,585	2,527	2,493	2,491	2,629	2,526	2,491	2,471
WISE COUNTY	5,492	5,737	5,653	5,523	5,462	5,413	5,542	5,446	5,359	5,327	5,190	5,333	5,167	5,114	4,939
NORTON CITY	589	489	486	484	481	463	454	440	443	440	461	498	502	475	505
PLANNING DISTRICT 2	15,497	15,375	14,853	14,413	14,130	13,931	13,862	13,582	13,245	13,004	13,175	13,534	12,899	12,649	12,359
BUCHANAN COUNTY	4,077	3,596	3,447	3,298	3,151	3,060	3,009	2,913	2,796	2,691	2,611	2,765	2,612	2,577	2,451
DICKENSON COUNTY	2,244	2,294	2,171	2,106	2,059	2,011	1,974	1,886	1,815	1,808	1,844	1,929	1,810	1,794	1,759
RUSSELL COUNTY	3,494	3,777	3,647	3,573	3,501	3,461	3,462	3,465	3,445	3,374	3,386	3,432	3,307	3,193	3,108
TAZEWELL COUNTY	5,682	5,708	5,588	5,436	5,419	5,399	5,417	5,318	5,189	5,131	5,334	5,408	5,170	5,085	5,041
PLANNING DISTRICT 3	21,929	23,119	22,914	22,759	22,812	22,819	22,786	22,182	21,796	21,395	21,656	22,959	22,448	22,429	22,069
BLAND COUNTY	793	815	816	808	813	788	764	723	701	689	738	745	724	709	707
CARROLL COUNTY	3,048	3,428	3,436	3,389	3,410	3,413	3,408	3,359	3,305	3,279	3,345	3,613	3,495	3,467	3,478
GRAYSON COUNTY	1,946	1,976	1,966	1,943	1,965	1,953	1,920	1,851	1,815	1,754	1,773	1,824	1,768	1,682	1,662
SMYTH COUNTY	4,238	4,075	4,036	4,014	4,068	4,053	4,168	4,053	3,933	3,873	3,787	3,983	3,795	3,726	3,631
WASHINGTON COUNTY	5,443	6,462	6,397	6,350	6,311	6,323	6,330	6,102	6,046	5,943	6,079	6,430	6,354	6,471	6,344
WYTHE COUNTY	3,200	3,474	3,450	3,444	3,412	3,411	3,377	3,300	3,230	3,177	3,238	3,410	3,378	3,382	3,360
BRISTOL CITY	2,412	2,041	2,010	2,011	2,049	2,075	2,043	2,022	1,986	1,899	1,926	2,082	2,077	2,096	1,986
GALAX CITY	849	848	803	800	784	803	776	772	780	781	770	872	857	896	901
PLANNING DISTRICT 4	25,573	25,672	24,383	24,291	23,829	23,715	24,183	24,694	25,262	25,333	26,083	26,486	25,822	25,288	25,713
FLOYD COUNTY	1,560	1,753	1,763	1,773	1,795	1,795	1,799	1,789	1,730	1,710	1,743	1,819	1,844	1,854	1,825
GILES COUNTY	1,887	2,056	2,059	2,066	2,052	2,052	2,075	2,036	1,992	1,960	2,067	2,113	2,076	2,053	2,106
MONTGOMERY COUNTY	13,944	14,571	13,533	13,525	13,256	13,178	13,719	14,243	14,755	14,907	15,425	15,370	14,897	14,280	14,762
PULASKI COUNTY	3,947	3,981	4,014	3,976	4,008	3,979	3,869	3,789	3,755	3,720	3,771	4,012	3,869	3,795	3,648
RADFORD CITY	4,235	3,311	3,014	2,951	2,718	2,711	2,721	2,837	3,030	3,036	3,077	3,172	3,136	3,306	3,372
PLANNING DISTRICT 5	31,862	33,472	33,933	34,033	34,194	34,377	34,160	33,484	33,303	32,981	33,277	34,430	33,717	33,590	33,426
ALLEGHANY COUNTY	2,137	2,195	2,172	2,152	2,134	2,117	2,158	2,088	2,081	2,038	2,044	2,081	2,063	2,036	2,015
BOTETOURT COUNTY	3,301	4,131	4,210	4,240	4,235	4,205	4,154	4,017	3,890	3,879	4,260	4,420	4,362	4,435	4,343
CRAIG COUNTY	610	681	694	691	702	701	689	692	659	624	616	650	650	652	614
ROANOKE COUNTY	10,934	11,359	11,687	11,751	11,819	11,801	11,660	11,468	11,252	11,090	11,890	12,311	12,139	11,985	11,966
COVINGTON CITY	735	707	719	711	719	744	724	738	750	743	725	720	712	691	688
ROANOKE CITY	10,896	10,874	10,893	10,911	11,019	11,288	11,278	11,004	11,139	11,136	10,149	10,680	10,319	10,310	10,195
SALEM CITY	3,249	3,525	3,558	3,577	3,566	3,521	3,497	3,477	3,532	3,471	3,593	3,568	3,472	3,481	3,605
PLANNING DISTRICT 6	34,263	38,231	37,840	37,983	38,269	38,194	37,780	37,399	37,687	37,202	38,356	40,543	39,787	39,582	39,641
AUGUSTA COUNTY	7,949	8,962	9,080	9,194	9,245	9,251	9,116	8,883	8,695	8,577	9,123	9,424	9,263	9,071	9,023
BATH COUNTY	537	621	618	639	642	607	609	592	556	521	563	552	539	538	502
HIGHLAND COUNTY	264	303	317	317	328	308	289	278	251	236	250	225	211	193	177
ROCKBRIDGE COUNTY	2,454	2,716	2,752	2,736	2,734	2,693	2,565	2,484	2,446	2,395	2,475	2,486	2,443	2,406	2,349
ROCKINGHAM COUNTY	8,626	9,719	9,809	9,857	9,997	9,966	10,051	9,910	9,853	9,729	10,051	10,663	10,580	10,568	10,695
BUENA VISTA CITY	830	897	893	887	876	880	1,022	1,010	1,024	1,036	884	961	944	988	954
HARRISONBURG CITY	6,374	8,061	7,377	7,296	7,344	7,363	7,202	7,473	7,986	7,847	8,212	9,530	9,230	9,262	9,193
LEXINGTON CITY	1,539	1,515	1,523	1,524	1,510	1,486	1,392	1,421	1,520	1,516	1,519	1,503	1,490	1,549	1,646
STAUNTON CITY	3,242	2,983	2,970	2,962	2,982	2,959	2,880	2,766	2,794	2,780	2,715	2,759	2,645	2,616	2,657
WAYNESBORO CITY	2,448	2,454	2,501	2,571	2,611	2,681	2,654	2,582	2,562	2,565	2,564	2,440	2,442	2,391	2,445
PLANNING DISTRICT 7	24,181	25,246	25,842	26,361	26,852	27,308	27,616	27,175	26,935	26,764	28,001	29,944	29,728	29,503	29,359
CLARKE COUNTY	1,768	1,621	1,725	1,782	1,837	1,887	1,937	1,905	1,853	1,806	1,938	1,935	1,965	1,968	1,834
FREDERICK COUNTY	7,916	8,627	8,915	9,210	9,454	9,642	9,846	9,735	9,656	9,639	10,686	11,188	11,160	11,020	11,087
PAGE COUNTY	3,037	3,083	3,046	3,021	3,025	3,032	2,991	2,874	2,827	2,766	2,829	2,907	2,853	2,832	2,787
SHENANDOAH COUNTY	4,243	4,375	4,495	4,572	4,644	4,754	4,783	4,716	4,685	4,642	4,895	5,228	5,196	5,157	5,150
WARREN COUNTY	4,142	4,376	4,559	4,717	4,879	4,927	4,989	4,907	4,814	4,834	4,720	5,261	5,126	5,038	5,059
WINCHESTER CITY	3,075	3,164	3,102	3,059	3,013	3,066	3,070	3,038	3,100	3,077	2,933	3,425	3,428	3,488	3,442
PLANNING DISTRICT 8	224,709	229,092	241,394	246,914	251,557	256,223	260,515	258,740	264,133	265,818	265,121	279,796	288,862	295,005	301,701
ARLINGTON COUNTY	16,347	15,275	14,864	14,458	14,069	14,615	14,850	14,723	16,343	16,973	14,775	14,282	15,296	15,817	16,424
FAIRFAX COUNTY	133462	128306	134131	136095	137148	137070	137804	135948	136932	135532	134308	139775	142694	144472	145960
LOUDOUN COUNTY	14,855	21,569	25,209	27,685	30,556	33,204	35,221	36,182	37,853	39,624	41,239	44,506	47,548	49,781	52,772
PRINCE WILLIAM COUNTY	41,121	44,015	47,208	49,097	50,750	51,880	52,889	52,582	52,529	52,736	55,295	59,898	61,469	62,895	64,306
ALEXANDRIA CITY	9,581	9,461	9,169	8,633	8,131	8,474	8,798	8,644	9,862	10,420	8,791	9,583	9,690	9,759	9,885
FAIRFAX CITY	2,088	2,350	2,354	2,337	2,319	2,302	2,297	2,332	2,457	2,470	2,617	2,515	2,615	2,540	2,607
FALLS CHURCH CITY	1,220	1,330	1,431	1,464	1,413	1,377	1,321	1,266	1,262	1,241	1,499	1,655	1,795	1,819	1,888
MANASSAS CITY	4,848	5,285	5,437	5,534	5,543	5,601	5,627	5,391	5,255	5,172	5,053	5,612	5,620	5,747	5,741
MANASSAS PARK CITY	1,187	1,501	1,591	1,611	1,628	1,700	1,708	1,672	1,640	1,650	1,544	1,970	2,135	2,175	2,118
PLANNING DISTRICT 9	19,938	19,354	20,236	20,673	21,065	21,418	21,494	21,362	21,100	20,924	22,926	22,983	22,985	23,135	23,092
CULPEPER COUNTY	4,821	4,949	5,190	5,327	5,464	5,652	5,753	5,801	5,842	5,814	6,329	6,503	6,541	6,691	6,714
FAUQUIER COUNTY	9,085	8,384	8,829	9,047	9,267	9,430	9,462	9,333	9,114	9,007	9,825	9,569	9,602	9,606	9,599
MADISON COUNTY	1,898	1,774	1,815	1,833	1,836	1,779	1,746	1,704	1,684	1,643	1,724	1,702	1,638	1,657	1,618
ORANGE COUNTY	3,202	3,326	3,452	3,523	3,552	3,612	3,633	3,678	3,638	3,660	4,217	4,300	4,302	4,313	4,288
RAPPAHANNOCK COUNTY	932	921	950	943	946	945	900	846	822	800	831	909	902	868	873
PLANNING DISTRICT 10	26,533	28,531	27,963	28,498	29,320	29,219	30,118	29,977	29,785	29,627	29,923	30,461	30,946	30,593	30,084
ALBEMARLE COUNTY	12,817	10,663	11,141	11,382	14,665	14,676	14,700	14,444	14,327	14,134	14,287	15,093	15,314	15,482	15,164
FLUVANNA COUNTY	1,924	2,423	2,606	2,754	2,918	3,016	3,126	3,112	3,110	3,169	3,175	3,204	3,221	3,171	3,167
GREENE COUNTY	1,822	2,145	2,268	2,388	2,459	2,507	2,580	2,555	2,544	2,488	2,426	2,385	2,393	2,399	2,374
LOUISA COUNTY	3,070	3,481	3,607	3,697	3,813	3,840	3,914	3,864	3,777	3,802	3,995	3,951	3,939	3,861	3,843
NELSON COUNTY	1,806	1,884	1,902	1,895	1,865	1,811	1,756	1,665	1,619	1,619	1,636	1,641	1,674	1,609	1,604
CHARLOTTESVILLE CITY	5,094	7,935	6,439	6,382	3,600	3,369	4,042	4,337	4,408	4,415	4,404	4,187	4,405	4,071	3,932
PLANNING DISTRICT 11	30,026	32,269	32,435	32,601	32,998	33,072	33,566	32,876	33,223	33,099	34,183	35,653	34,880	34,487	34,206
AMHERST COUNTY	4,073	4,753	4,756	4,719	4,724	4,748	4,713	4,590	4,559	4,518	4,610	4,487	4,366	4,262	4,071
APPOMATTOX COUNTY	1,702	1,911	1,937	1,891	1,864	1,852	1,875	1,857	1,829	1,818	1,832	1,926	1,918	1,902	1,866
BEDFORD COUNTY	6,701	7,953	8,292	8,481	8,626	8,738	8,677	8,573	8,450	8,352	9,302	9,275	9,213	9,072	9,003
CAMPBELL COUNTY	6,209	6,923	6,919	6,985	6,986	6,982	7,088	6,811	6,729	6,594	6,774	7,296	6,999	6,903	6,747
BEDFORD CITY	721	741	730	738	739	747	734	723	711	704	705	720	689	661	664
LYNCHBURG CITY	10,620	9,988	9,801	9,787	10,059	10,005	10,479	10,322	10,945	11,113	10,960	11,949	11,695	11,687	11,855

DATA SOURCE: The Projections For 1999 Are Projections of the Virginia State Data Center.
The Projections For 2000-2009 Are From The Modified Year 2000 Population By The National Center For Health Statistics.
The Projections For 2010-2013 Are From The Modified Year 2010 Population By The National Center For Health Statistics.

TABLE 5
TOTAL TEENAGE POPULATION PROJECTIONS AGES 10-19
BY PLANNING DISTRICT AND CITY OR COUNTY
VIRGINIA, 1999-2013

PLANNING DISTRICT	YEAR														
CITY / COUNTY	1999	2000	2001	2002	2003	2004	2005	2006	2007	2008	2009	2010	2011	2012	2013
COMMONWEALTH OF VIRGINIA	955778	980020	1000700	1014635	1028914	1035991	1040360	1027764	1030478	1025983	1033141	1062211	1059168	1058560	1057209
PLANNING DISTRICT 12	31,310	32,862	32,972	32,676	32,389	32,045	31,580	30,625	29,799	29,287	29,327	30,272	29,583	29,354	28,925
FRANKLIN COUNTY	5,924	6,263	6,380	6,418	6,518	6,588	6,506	6,348	6,340	6,294	6,538	7,106	7,094	7,006	6,839
HENRY COUNTY	7,028	7,498	7,416	7,333	7,213	7,137	7,065	6,840	6,545	6,412	6,261	6,268	6,080	6,129	6,002
PATRICK COUNTY	2,005	2,326	2,347	2,329	2,280	2,280	2,251	2,192	2,130	2,101	2,169	2,085	1,996	2,017	1,988
PITTSYLVANIA COUNTY	7,567	8,374	8,401	8,290	8,149	8,039	7,853	7,622	7,369	7,245	7,491	7,876	7,736	7,597	7,543
DANVILLE CITY	6,792	6,441	6,440	6,368	6,294	6,108	6,020	5,820	5,703	5,521	5,165	5,273	5,114	5,091	4,990
MARTINSVILLE CITY	1,994	1,960	1,988	1,938	1,935	1,893	1,885	1,803	1,712	1,714	1,703	1,664	1,563	1,514	1,563
PLANNING DISTRICT 13	10,645	11,181	11,168	11,121	11,048	10,868	10,837	10,586	10,321	10,139	10,068	10,621	10,363	10,117	9,736
BRUNSWICK COUNTY	2,435	2,404	2,379	2,337	2,333	2,261	2,197	2,147	2,130	2,071	1,998	2,177	2,075	2,002	1,851
HALIFAX COUNTY	4,639	4,776	4,731	4,771	4,725	4,683	4,707	4,633	4,478	4,421	4,463	4,683	4,603	4,509	4,352
MECKLENBURG COUNTY	3,571	4,001	4,058	4,013	3,990	3,924	3,933	3,806	3,713	3,647	3,607	3,761	3,685	3,606	3,533
PLANNING DISTRICT 14	12,555	14,321	14,536	14,632	14,616	14,430	14,141	13,609	13,442	13,271	13,908	13,895	13,494	13,215	12,947
AMELIA COUNTY	1,326	1,633	1,683	1,675	1,651	1,632	1,594	1,586	1,555	1,557	1,679	1,591	1,570	1,569	1,517
BUCKINGHAM COUNTY	1,747	2,100	2,183	2,207	2,237	2,205	2,112	1,988	1,935	1,857	1,899	1,951	1,859	1,779	1,755
CHARLOTTE COUNTY	1,540	1,743	1,761	1,777	1,764	1,737	1,743	1,658	1,596	1,528	1,551	1,766	1,700	1,644	1,616
CUMBERLAND COUNTY	1,126	1,213	1,229	1,234	1,260	1,258	1,273	1,237	1,220	1,213	1,281	1,348	1,292	1,254	1,178
LUNENBURG COUNTY	1,669	1,757	1,758	1,739	1,694	1,646	1,612	1,520	1,426	1,360	1,454	1,408	1,372	1,346	1,326
NOTTOWAY COUNTY	1,860	2,069	2,113	2,124	2,083	2,049	1,987	1,876	1,832	1,809	1,933	1,822	1,787	1,724	1,680
PRINCE EDWARD COUNTY	3,287	3,806	3,809	3,876	3,927	3,903	3,820	3,744	3,878	3,947	4,111	4,009	3,914	3,899	3,875
PLANNING DISTRICT 15	112,789	122,300	125,850	128,011	129,708	131,892	132,776	131,733	132,916	132,458	133,679	139,477	138,554	138,754	137,955
CHARLES CITY COUNTY	766	894	863	857	858	818	787	779	751	774	773	800	806	748	722
CHESTERFIELD COUNTY	39,004	42,465	44,243	44,957	45,717	46,090	45,950	45,486	45,517	45,107	48,238	49,081	49,332	49,615	49,504
GOOCHLAND COUNTY	1,836	2,003	2,096	2,173	2,231	2,281	2,290	2,319	2,344	2,336	2,477	2,530	2,590	2,621	2,601
HANOVER COUNTY	11,049	13,169	13,957	14,451	14,733	15,001	15,125	14,909	14,641	14,498	15,559	15,378	15,332	15,284	15,207
HENRICO COUNTY	30,693	33,131	34,139	34,898	35,744	36,711	37,226	37,105	37,738	37,797	37,591	40,178	40,330	40,479	40,886
NEW KENT COUNTY	1,612	1,965	2,055	2,122	2,195	2,245	2,219	2,236	2,184	2,201	2,363	2,424	2,453	2,461	2,457
POWHATAN COUNTY	2,331	3,090	3,236	3,371	3,174	3,662	3,614	3,630	3,525	3,567	3,889	4,134	4,094	3,986	3,693
RICHMOND CITY	25,498	25,583	25,261	25,182	25,056	25,084	25,565	25,269	26,216	26,178	22,789	24,952	23,617	23,560	22,885
PLANNING DISTRICT 16	32,009	38,475	41,043	42,996	44,946	46,034	47,101	46,793	46,650	46,592	51,325	52,031	52,385	52,506	52,597
CAROLINE COUNTY	2,758	3,026	3,063	3,124	3,179	3,258	3,365	3,393	3,323	3,354	3,361	3,534	3,497	3,524	3,496
KING GEORGE COUNTY	2,386	2,514	2,594	2,660	2,730	2,897	2,991	3,064	3,157	3,181	3,428	3,466	3,570	3,518	3,542
SPOTSYLVANIA COUNTY	11,338	14,358	15,575	16,429	17,244	17,686	18,083	17,910	17,674	17,626	19,571	19,684	19,484	19,303	19,336
STAFFORD COUNTY	12,385	15,606	16,939	17,935	18,919	19,278	19,588	19,325	19,281	19,191	21,846	21,875	22,264	22,326	22,326
FREDERICKSBURG CITY	3,142	2,971	2,872	2,848	2,874	2,915	3,074	3,101	3,215	3,240	3,119	3,472	3,570	3,835	3,897
PLANNING DISTRICT 17	5,692	5,955	6,042	6,095	6,058	5,951	5,644	5,407	5,278	5,187	5,185	5,224	5,064	4,934	4,824
LANCASTER COUNTY	1,349	1,335	1,363	1,354	1,369	1,304	1,208	1,153	1,129	1,087	1,084	1,093	1,060	1,019	999
NORTHUMBERLAND COUNTY	1,258	1,335	1,364	1,399	1,367	1,368	1,321	1,274	1,272	1,268	1,268	1,180	1,156	1,123	1,113
RICHMOND COUNTY	1,037	1,008	1,002	1,005	979	951	877	848	823	803	811	944	905	906	866
WESTMORELAND COUNTY	2,048	2,277	2,313	2,337	2,343	2,328	2,238	2,132	2,054	2,029	2,022	2,007	1,943	1,886	1,846
PLANNING DISTRICT 18	12,174	11,610	11,901	12,097	12,159	12,132	11,974	11,615	11,348	11,166	11,708	11,570	11,298	11,007	10,668
ESSEX COUNTY	1,143	1,319	1,348	1,376	1,410	1,411	1,382	1,302	1,278	1,260	1,315	1,442	1,427	1,351	1,286
GLOUCESTER COUNTY	6,171	5,324	5,478	5,543	5,585	5,572	5,499	5,273	5,153	5,061	5,359	5,026	4,853	4,725	4,500
KING AND QUEEN COUNTY	893	871	855	859	851	859	852	837	786	758	755	818	781	791	816
KING WILLIAM COUNTY	1,824	1,828	1,900	1,953	1,966	1,961	1,975	1,977	2,015	2,015	2,201	2,193	2,188	2,129	2,104
MATHEWS COUNTY	1,052	1,084	1,107	1,107	1,071	1,058	1,001	990	934	929	996	1,025	1,028	1,023	1,022
MIDDLESEX COUNTY	1,091	1,184	1,213	1,259	1,276	1,271	1,265	1,236	1,182	1,143	1,082	1,066	1,021	988	940
PLANNING DISTRICT 19	21,966	23,547	23,695	23,895	24,050	23,941	23,675	23,104	22,778	22,445	22,650	21,858	21,370	21,014	20,309
DINWIDDIE COUNTY	3,043	3,339	3,395	3,442	3,538	3,589	3,605	3,502	3,459	3,445	3,730	3,910	3,780	3,747	3,609
GREENSVILLE COUNTY	1,404	1,301	1,285	1,293	1,271	1,218	1,162	1,125	1,073	1,003	1,131	1,187	1,166	1,155	1,140
PRINCE GEORGE COUNTY	4,240	5,532	5,768	5,861	5,891	5,878	5,826	5,693	5,634	5,546	5,908	4,787	4,884	4,801	4,644
SURRY COUNTY	958	1,030	1,037	1,034	1,038	1,023	1,001	1,003	948	927	856	916	867	822	783
SUSSEX COUNTY	1,439	1,415	1,429	1,436	1,416	1,387	1,329	1,299	1,204	1,171	1,148	1,212	1,188	1,142	1,070
COLONIAL HEIGHTS CITY	1,960	2,262	2,266	2,276	2,274	2,262	2,303	2,232	2,192	2,132	2,259	2,274	2,221	2,252	2,283
EMPORIA CITY	677	823	796	810	816	811	796	767	746	746	752	829	807	786	760
HOPEWELL CITY	3,378	3,097	3,098	3,146	3,153	3,179	3,199	3,145	3,222	3,226	2,993	2,997	2,879	2,787	2,723
PETERSBURG CITY	4,867	4,748	4,621	4,597	4,653	4,594	4,454	4,338	4,300	4,249	3,873	3,746	3,578	3,522	3,297
PLANNING DISTRICT 20	175,929	161,972	164,073	166,576	169,683	169,662	168,464	166,500	165,637	163,599	157,114	156,240	152,526	150,299	147,525
ISLE OF WIGHT COUNTY	4,239	4,238	4,360	4,468	4,591	4,628	4,658	4,632	4,564	4,495	4,795	4,793	4,669	4,638	4,573
SOUTHAMPTON COUNTY	2,351	2,422	2,435	2,406	2,405	2,406	2,391	2,345	2,247	2,234	2,354	2,311	2,216	2,203	2,131
CHESAPEAKE CITY	28,948	32,052	32,949	33,406	33,922	34,291	34,323	33,753	32,818	32,432	33,944	33,927	33,507	33,021	32,754
FRANKLIN CITY	1,176	1,278	1,288	1,251	1,254	1,252	1,247	1,212	1,111	1,053	1,048	1,075	1,039	1,000	1,056
NORFOLK CITY	38,810	33,998	33,364	34,019	34,768	34,567	34,014	34,097	35,483	35,372	31,875	30,813	29,646	29,027	28,082
PORTSMOUTH CITY	14,885	14,504	14,394	14,458	14,444	14,434	14,574	14,770	14,660	14,443	12,747	11,863	11,525	11,434	11,057
SUFFOLK CITY	8,760	9,492	10,143	10,595	11,182	11,432	11,662	11,702	11,573	11,628	11,842	12,041	11,882	11,768	11,802
VIRGINIA BEACH CITY	76,760	63,988	65,140	65,973	67,117	66,652	65,595	63,989	63,181	61,942	58,509	59,417	58,042	57,208	56,070
PLANNING DISTRICT 21	68,442	68,216	68,450	68,977	70,206	69,914	69,423	68,129	68,167	68,261	68,043	67,618	66,269	65,216	64,621
JAMES CITY COUNTY	5,810	6,214	6,545	6,756	6,948	7,155	7,160	7,107	7,173	7,155	8,100	8,415	8,514	8,546	8,783
YORK COUNTY	8,260	9,389	9,927	10,217	10,472	10,236	10,147	9,861	9,568	9,258	10,002	10,423	10,399	10,099	10,063
HAMPTON CITY	20,853	21,551	21,318	21,267	21,518	21,183	20,892	20,536	20,611	20,124	19,016	18,942	18,397	17,998	17,546
NEWPORT NEWS CITY	28,857	26,593	26,228	26,327	26,898	27,072	26,936	26,441	26,658	27,670	26,394	25,135	24,284	23,927	23,638
POQUOSON CITY	2,041	1,927	1,952	1,954	1,966	1,901	1,904	1,786	1,678	1,600	1,961	2,002	1,933	1,871	1,826
WILLIAMSBURG CITY	2,621	2,542	2,480	2,456	2,404	2,367	2,384	2,398	2,479	2,454	2,570	2,701	2,742	2,775	2,765
PLANNING DISTRICT 22	5,874	7,071	7,223	7,263	7,370	7,256	6,973	6,790	6,475	6,343	6,277	5,133	5,120	4,964	4,811
ACCOMACK COUNTY	4,133	5,240	5,375	5,437	5,538	5,461	5,226	5,089	4,874	4,755	4,694	3,789	3,800	3,727	3,620
NORTHAMPTON COUNTY	1,741	1,831	1,848	1,826	1,832	1,795	1,747	1,701	1,601	1,588	1,583	1,344	1,320	1,237	1,191
PLANNING DISTRICT 23	244,371	230,188	232,523	235,553	239,889	239,576	237,887	234,629	233,804	231,860	225,157	223,858	218,795	215,515	212,146

DATA SOURCE: The Projections For 1999 Are Projections of the Virginia State Data Center.
The Projections For 2000-2009 Are From The Modified Year 2000 Population By The National Center For Health Statistics.
The Projections For 2010-2013 Are From The Modified Year 2010 Population By The National Center For Health Statistics.

PLANNING DISTRICT 23, THE HAMPTON ROADS PLANNING DISTRICT, IS THE AGGREGATE OF PLANNING DISTRICTS 20 AND 21.

TABLE 6
TOTAL TEENAGE FEMALE POPULATION PROJECTIONS AGES 10-19
BY PLANNING DISTRICT AND CITY OR COUNTY
VIRGINIA, 1999-2013

PLANNING DISTRICT	YEAR														
CITY / COUNTY	1999	2000	2001	2002	2003	2004	2005	2006	2007	2008	2009	2010	2011	2012	2013
COMMONWEALTH OF VIRGINIA	465,568	478,240	486,425	492,384	499,398	503,412	506,205	502,344	505,848	503,210	505,976	519,085	517,392	517,793	518,354
PLANNING DISTRICT 1	5,786	5,935	5,801	5,671	5,612	5,600	5,641	5,516	5,406	5,311	5,330	5,495	5,316	5,240	5,126
LEE COUNTY	1,597	1,533	1,505	1,496	1,501	1,494	1,487	1,427	1,382	1,342	1,427	1,452	1,382	1,350	1,280
SCOTT COUNTY	1,316	1,391	1,363	1,318	1,289	1,291	1,274	1,230	1,201	1,189	1,195	1,275	1,243	1,243	1,228
WISE COUNTY	2,602	2,764	2,687	2,611	2,572	2,569	2,634	2,618	2,578	2,537	2,464	2,505	2,418	2,410	2,376
NORTON CITY	271	247	246	246	250	246	246	241	245	243	244	263	273	237	242
PLANNING DISTRICT 2	7,420	7,480	7,235	6,982	6,861	6,785	6,742	6,623	6,471	6,388	6,471	6,549	6,239	6,130	6,038
BUCHANAN COUNTY	1,905	1,762	1,705	1,622	1,538	1,504	1,437	1,397	1,345	1,287	1,254	1,284	1,206	1,207	1,179
DICKENSON COUNTY	1,063	1,096	1,040	1,015	999	975	962	917	875	879	905	959	905	887	864
RUSSELL COUNTY	1,739	1,824	1,765	1,739	1,726	1,724	1,711	1,699	1,680	1,674	1,683	1,697	1,628	1,558	1,534
TAZEWELL COUNTY	2,713	2,798	2,725	2,606	2,598	2,582	2,632	2,610	2,571	2,548	2,629	2,609	2,500	2,478	2,461
PLANNING DISTRICT 3	10,781	11,289	11,148	11,038	11,075	11,122	11,112	10,859	10,648	10,429	10,482	11,029	10,755	10,798	10,616
BLAND COUNTY	385	375	377	369	373	370	356	334	330	326	355	347	328	313	319
CARROLL COUNTY	1,430	1,639	1,646	1,616	1,630	1,631	1,607	1,606	1,572	1,554	1,596	1,704	1,653	1,632	1,651
GRAYSON COUNTY	935	950	974	962	974	986	965	933	906	884	895	930	883	836	821
SMYTH COUNTY	2,102	2,006	1,959	1,963	1,999	2,006	2,095	2,053	1,999	1,948	1,848	1,952	1,860	1,833	1,775
WASHINGTON COUNTY	2,658	3,179	3,116	3,070	3,058	3,083	3,109	3,007	2,971	2,937	2,948	3,083	3,056	3,116	3,077
WYTHE COUNTY	1,611	1,721	1,711	1,709	1,697	1,694	1,646	1,583	1,557	1,522	1,575	1,601	1,590	1,620	1,581
BRISTOL CITY	1,232	1,013	978	974	985	982	974	976	949	901	921	1,006	970	1,013	954
GALAX CITY	428	406	387	375	359	370	360	367	364	357	344	406	415	435	438
PLANNING DISTRICT 4	12,513	12,428	11,731	11,707	11,435	11,402	11,685	12,014	12,303	12,356	12,693	12,939	12,576	12,241	12,426
FLOYD COUNTY	721	838	854	866	877	892	900	900	879	866	871	910	906	911	892
GILES COUNTY	889	977	982	990	991	999	992	972	956	931	985	1,027	970	972	1,021
MONTGOMERY COUNTY	6,481	6,679	6,151	6,161	6,015	5,988	6,272	6,553	6,799	6,886	7,131	7,319	7,096	6,757	6,914
PULASKI COUNTY	1,894	1,914	1,923	1,907	1,920	1,900	1,846	1,830	1,810	1,813	1,821	1,908	1,826	1,805	1,738
RADFORD CITY	2,528	2,020	1,821	1,783	1,632	1,623	1,675	1,759	1,859	1,860	1,885	1,775	1,778	1,796	1,861
PLANNING DISTRICT 5	15,850	16,453	16,601	16,678	16,732	16,881	16,723	16,435	16,348	16,170	16,385	16,858	16,510	16,419	16,285
ALLEGHANY COUNTY	1,020	1,010	1,008	985	984	991	1,016	984	975	955	982	994	979	988	957
BOTETOURT COUNTY	1,615	1,975	2,019	2,052	2,037	2,052	2,023	1,959	1,874	1,859	2,066	2,106	2,083	2,131	2,079
CRAIG COUNTY	248	304	329	329	331	339	342	341	321	314	304	325	323	317	319
ROANOKE COUNTY	5,575	5,669	5,777	5,825	5,862	5,856	5,770	5,694	5,581	5,477	5,875	6,084	5,986	5,881	5,874
COVINGTON CITY	355	322	313	317	327	335	323	339	351	349	329	346	337	336	338
ROANOKE CITY	5,442	5,381	5,373	5,375	5,400	5,540	5,485	5,341	5,432	5,441	4,992	5,235	5,064	5,042	4,933
SALEM CITY	1,595	1,792	1,782	1,795	1,791	1,768	1,764	1,777	1,814	1,775	1,837	1,768	1,738	1,724	1,785
PLANNING DISTRICT 6	16,880	19,101	18,788	18,835	19,028	19,066	18,931	18,815	19,072	18,837	19,372	20,705	20,388	20,320	20,455
AUGUSTA COUNTY	3,913	4,279	4,321	4,381	4,436	4,474	4,410	4,313	4,246	4,206	4,475	4,585	4,515	4,355	4,347
BATH COUNTY	225	302	298	306	307	302	301	290	267	249	272	255	247	260	228
HIGHLAND COUNTY	130	143	150	151	157	149	138	135	122	119	129	114	108	99	93
ROCKBRIDGE COUNTY	1,154	1,291	1,272	1,256	1,262	1,251	1,207	1,173	1,145	1,129	1,169	1,228	1,211	1,180	1,148
ROCKINGHAM COUNTY	4,192	4,719	4,754	4,740	4,801	4,815	4,897	4,861	4,867	4,801	4,930	5,293	5,314	5,344	5,390
BUENA VISTA CITY	489	477	475	465	464	460	563	564	572	582	474	499	488	509	487
HARRISONBURG CITY	3,437	4,527	4,168	4,150	4,165	4,167	4,074	4,219	4,553	4,477	4,683	5,463	5,311	5,343	5,368
LEXINGTON CITY	441	542	532	529	521	502	459	474	496	488	492	548	545	579	632
STAUNTON CITY	1,705	1,598	1,590	1,595	1,628	1,623	1,589	1,537	1,567	1,555	1,519	1,536	1,479	1,483	1,559
WAYNESBORO CITY	1,194	1,223	1,228	1,262	1,287	1,323	1,293	1,249	1,237	1,231	1,229	1,184	1,170	1,168	1,203
PLANNING DISTRICT 7	11,799	12,301	12,543	12,728	12,961	13,194	13,328	13,182	13,122	13,020	13,595	14,584	14,532	14,494	14,417
CLARKE COUNTY	812	788	830	856	892	912	941	935	919	885	938	925	964	970	912
FREDERICK COUNTY	3,779	4,091	4,162	4,289	4,403	4,510	4,593	4,559	4,524	4,519	5,053	5,417	5,426	5,367	5,392
PAGE COUNTY	1,507	1,495	1,463	1,471	1,472	1,473	1,476	1,437	1,432	1,405	1,408	1,450	1,422	1,400	1,364
SHENANDOAH COUNTY	2,088	2,170	2,236	2,230	2,255	2,314	2,351	2,343	2,345	2,335	2,409	2,519	2,519	2,509	2,513
WARREN COUNTY	2,079	2,168	2,268	2,342	2,429	2,472	2,476	2,428	2,370	2,360	2,336	2,588	2,527	2,516	2,521
WINCHESTER CITY	1,534	1,589	1,584	1,540	1,510	1,513	1,491	1,480	1,532	1,516	1,451	1,685	1,674	1,732	1,715
PLANNING DISTRICT 8	108,465	110,397	116,615	119,525	121,673	123,997	126,081	125,726	128,914	129,565	129,189	135,507	139,981	143,635	147,287
ARLINGTON COUNTY	7,799	7,262	7,188	7,052	6,856	7,103	7,207	7,185	8,003	8,243	7,024	6,996	7,434	7,787	8,051
FAIRFAX COUNTY	64,304	61,712	64,648	65,769	66,135	66,113	66,398	65,820	66,598	65,897	65,332	67,260	68,815	70,050	70,955
LOUDOUN COUNTY	7,253	10,496	12,325	13,499	14,909	16,258	17,149	17,671	18,501	19,322	20,223	21,819	23,326	24,410	26,063
PRINCE WILLIAM COUNTY	19,752	21,315	22,796	23,735	24,592	25,136	25,705	25,596	25,690	25,773	27,037	29,106	29,815	30,602	31,274
ALEXANDRIA CITY	4,794	4,606	4,488	4,231	3,935	4,061	4,282	4,244	4,924	5,183	4,357	4,687	4,707	4,789	4,840
FAIRFAX CITY	1,029	1,140	1,144	1,161	1,138	1,121	1,106	1,131	1,186	1,216	1,289	1,240	1,291	1,242	1,314
FALLS CHURCH CITY	620	615	659	662	638	628	627	618	617	589	725	787	888	918	955
MANASSAS CITY	2,305	2,531	2,608	2,647	2,679	2,737	2,758	2,631	2,565	2,502	2,429	2,665	2,658	2,764	2,788
MANASSAS PARK CITY	609	720	759	769	791	840	849	830	830	840	773	947	1,047	1,073	1,047
PLANNING DISTRICT 9	9,589	9,477	9,853	10,048	10,295	10,497	10,623	10,592	10,444	10,335	11,219	11,196	11,177	11,251	11,251
CULPEPER COUNTY	2,294	2,384	2,513	2,570	2,674	2,765	2,841	2,885	2,878	2,846	3,047	3,118	3,137	3,228	3,240
FAUQUIER COUNTY	4,388	4,115	4,312	4,406	4,509	4,593	4,642	4,576	4,481	4,420	4,799	4,732	4,740	4,722	4,699
MADISON COUNTY	902	871	895	910	918	908	902	884	875	863	891	834	827	838	832
ORANGE COUNTY	1,532	1,645	1,664	1,703	1,723	1,755	1,783	1,811	1,795	1,802	2,075	2,074	2,034	2,043	2,059
RAPPAHANNOCK COUNTY	473	462	469	459	471	476	455	436	415	404	407	438	439	420	421
PLANNING DISTRICT 10	13,100	14,346	13,779	14,034	14,462	14,465	15,022	15,016	14,928	14,867	15,076	15,217	15,550	15,224	15,033
ALBEMARLE COUNTY	6,381	5,216	5,412	5,524	7,381	7,374	7,398	7,290	7,247	7,138	7,239	7,598	7,757	7,849	7,732
FLUVANNA COUNTY	960	1,180	1,261	1,339	1,422	1,484	1,560	1,565	1,564	1,596	1,579	1,600	1,642	1,606	1,626
GREENE COUNTY	832	1,020	1,063	1,120	1,166	1,209	1,231	1,215	1,203	1,175	1,170	1,104	1,113	1,090	1,078
LOUISA COUNTY	1,508	1,675	1,731	1,791	1,852	1,882	1,913	1,892	1,847	1,881	1,976	1,944	1,897	1,858	1,861
NELSON COUNTY	855	907	918	911	890	877	844	795	764	760	770	796	806	760	751
CHARLOTTESVILLE CITY	2,564	4,348	3,394	3,349	1,751	1,639	2,076	2,259	2,303	2,317	2,342	2,175	2,335	2,061	1,985
PLANNING DISTRICT 11	15,024	16,058	16,105	16,189	16,421	16,493	16,841	16,530	16,879	16,856	17,342	17,771	17,428	17,256	17,279
AMHERST COUNTY	2,058	2,437	2,446	2,438	2,410	2,436	2,404	2,362	2,395	2,394	2,420	2,249	2,188	2,114	2,054
APPOMATTOX COUNTY	848	907	924	912	900	894	894	873	856	861	875	902	905	907	908
BEDFORD COUNTY	3,216	3,875	4,026	4,145	4,213	4,269	4,207	4,144	4,092	4,026	4,483	4,413	4,415	4,357	4,351
CAMPBELL COUNTY	2,902	3,326	3,304	3,308	3,327	3,345	3,432	3,318	3,311	3,240	3,311	3,610	3,465	3,420	3,349
BEDFORD CITY	331	332	325	329	339	341	329	333	330	321	332	376	360	344	342
LYNCHBURG CITY	5,669	5,181	5,080	5,057	5,232	5,208	5,575	5,500	5,895	6,014	5,921	6,221	6,095	6,114	6,275

DATA SOURCE: The Projections For 1999 Are Projections of the Virginia State Data Center.
The Projections For 2000-2009 Are From The Modified Year 2000 Population By The National Center For Health Statistics.
The Projections For 2010-2013 Are From The Modified Year 2010 Population By The National Center For Health Statistics.

TABLE 6
TOTAL TEENAGE FEMALE POPULATION PROJECTIONS AGES 10-19
BY PLANNING DISTRICT AND CITY OR COUNTY
VIRGINIA, 1999-2013

PLANNING DISTRICT	YEAR														
CITY / COUNTY	1999	2000	2001	2002	2003	2004	2005	2006	2007	2008	2009	2010	2011	2012	2013
COMMONWEALTH OF VIRGINIA	465,568	478,240	486,425	492,384	499,398	503,412	506,205	502,344	505,848	503,210	505,976	519,085	517,392	517,793	518,354
PLANNING DISTRICT 12	15,302	16,127	16,006	15,919	15,772	15,654	15,485	15,153	14,781	14,475	14,410	14,866	14,563	14,403	14,190
FRANKLIN COUNTY	2,913	3,101	3,148	3,180	3,246	3,280	3,253	3,190	3,167	3,148	3,238	3,518	3,545	3,478	3,416
HENRY COUNTY	3,526	3,674	3,593	3,581	3,510	3,494	3,493	3,425	3,302	3,191	3,078	3,069	2,966	3,010	2,946
PATRICK COUNTY	994	1,118	1,112	1,109	1,090	1,100	1,085	1,067	1,044	1,022	1,060	1,049	994	1,006	984
PITTSYLVANIA COUNTY	3,601	4,068	4,021	3,989	3,909	3,873	3,776	3,690	3,598	3,536	3,670	3,759	3,736	3,668	3,669
DANVILLE CITY	3,280	3,155	3,116	3,075	3,043	2,956	2,910	2,849	2,801	2,716	2,529	2,599	2,511	2,486	2,415
MARTINSVILLE CITY	988	1,011	1,016	985	974	951	968	932	869	862	835	872	811	755	760
PLANNING DISTRICT 13	5,200	5,470	5,446	5,402	5,410	5,320	5,295	5,244	5,153	5,064	4,995	5,163	5,072	4,977	4,811
BRUNSWICK COUNTY	1,218	1,186	1,152	1,123	1,134	1,091	1,057	1,050	1,074	1,056	1,024	1,022	971	948	904
HALIFAX COUNTY	2,235	2,309	2,286	2,314	2,318	2,301	2,296	2,289	2,214	2,180	2,173	2,305	2,282	2,250	2,139
MECKLENBURG COUNTY	1,747	1,975	2,008	1,965	1,958	1,928	1,942	1,905	1,865	1,828	1,798	1,836	1,819	1,779	1,768
PLANNING DISTRICT 14	6,109	6,919	7,030	7,111	7,089	6,999	6,878	6,677	6,597	6,540	6,775	6,842	6,621	6,456	6,378
AMELIA COUNTY	616	772	790	790	770	776	762	772	752	750	807	771	762	754	745
BUCKINGHAM COUNTY	842	1,031	1,061	1,065	1,074	1,053	990	936	902	874	890	934	886	832	805
CHARLOTTE COUNTY	755	875	890	895	889	866	888	843	821	785	783	863	814	773	756
CUMBERLAND COUNTY	558	585	597	604	618	622	630	610	608	612	645	666	637	617	590
LUNENBURG COUNTY	770	821	830	835	805	784	791	749	697	669	674	689	662	652	627
NOTTOWAY COUNTY	901	981	995	1,012	1,000	974	927	892	881	872	927	889	866	859	836
PRINCE EDWARD COUNTY	1,667	1,854	1,867	1,910	1,933	1,924	1,890	1,875	1,936	1,978	2,049	2,030	1,994	1,969	2,019
PLANNING DISTRICT 15	55,502	60,148	61,489	62,346	63,207	64,197	64,654	64,377	65,224	64,805	65,395	68,398	67,685	67,876	67,516
CHARLES CITY COUNTY	398	461	435	429	431	394	384	384	373	383	361	370	375	333	323
CHESTERFIELD COUNTY	18,888	20,724	21,507	21,831	22,185	22,445	22,254	22,105	22,205	21,990	23,588	24,024	24,133	24,296	24,167
GOOCHLAND COUNTY	874	934	967	999	1,030	1,055	1,067	1,097	1,116	1,103	1,163	1,204	1,229	1,258	1,271
HANOVER COUNTY	5,453	6,290	6,618	6,797	6,917	7,073	7,144	7,059	6,982	6,835	7,327	7,287	7,272	7,304	7,330
HENRICO COUNTY	15,182	16,294	16,692	17,018	17,379	17,843	18,146	18,174	18,477	18,441	18,333	19,484	19,490	19,605	19,774
NEW KENT COUNTY	757	908	951	968	1,010	1,051	1,035	1,043	1,031	1,034	1,120	1,179	1,183	1,159	1,181
POWHATAN COUNTY	1,028	1,370	1,429	1,497	1,545	1,620	1,620	1,628	1,589	1,596	1,770	1,793	1,792	1,719	1,617
RICHMOND CITY	12,922	13,167	12,890	12,807	12,710	12,716	13,004	12,887	13,451	13,423	11,733	13,057	12,211	12,202	11,853
PLANNING DISTRICT 16	16,022	18,970	20,167	20,993	21,891	22,505	23,043	22,983	23,042	22,942	25,276	25,572	25,719	25,867	26,093
CAROLINE COUNTY	1,350	1,481	1,501	1,514	1,539	1,584	1,635	1,659	1,636	1,624	1,643	1,736	1,729	1,754	1,723
KING GEORGE COUNTY	1,245	1,181	1,228	1,241	1,277	1,354	1,400	1,446	1,517	1,526	1,679	1,660	1,718	1,687	1,716
SPOTSYLVANIA COUNTY	5,632	6,964	7,535	7,898	8,256	8,502	8,705	8,634	8,566	8,507	9,462	9,560	9,426	9,326	9,421
STAFFORD COUNTY	6,049	7,564	8,188	8,624	9,085	9,313	9,440	9,376	9,393	9,346	10,621	10,676	10,874	10,966	11,025
FREDERICKSBURG CITY	1,746	1,780	1,715	1,716	1,734	1,752	1,863	1,868	1,930	1,939	1,871	1,940	1,972	2,134	2,208
PLANNING DISTRICT 17	2,683	2,856	2,881	2,902	2,862	2,817	2,636	2,538	2,492	2,465	2,462	2,500	2,436	2,372	2,302
LANCASTER COUNTY	656	639	651	638	627	598	557	532	531	512	494	510	505	480	474
NORTHUMBERLAND COUNTY	645	654	656	673	656	660	612	598	607	594	604	540	548	518	507
RICHMOND COUNTY	468	466	464	462	454	441	394	382	369	366	378	454	435	444	419
WESTMORELAND COUNTY	914	1,097	1,110	1,129	1,125	1,118	1,073	1,026	985	993	986	996	948	930	902
PLANNING DISTRICT 18	5,877	5,662	5,794	5,824	5,874	5,889	5,789	5,654	5,520	5,419	5,718	5,605	5,523	5,351	5,197
ESSEX COUNTY	566	653	688	689	720	719	699	670	654	635	670	771	775	739	696
GLOUCESTER COUNTY	2,967	2,600	2,649	2,649	2,660	2,679	2,623	2,521	2,476	2,424	2,565	2,374	2,313	2,240	2,127
KING AND QUEEN COUNTY	405	411	405	401	405	404	392	393	364	355	372	388	367	366	386
KING WILLIAM COUNTY	898	895	914	934	944	943	961	962	981	974	1,081	1,069	1,075	1,032	1,020
MATHEWS COUNTY	511	520	535	533	525	528	510	515	483	485	509	502	499	502	509
MIDDLESEX COUNTY	530	583	603	618	620	616	604	593	562	546	521	501	494	472	459
PLANNING DISTRICT 19	10,794	11,294	11,274	11,343	11,496	11,470	11,266	11,038	10,955	10,720	10,861	10,661	10,372	10,178	9,865
DINWIDDIE COUNTY	1,476	1,587	1,614	1,639	1,700	1,740	1,738	1,688	1,664	1,662	1,816	1,897	1,828	1,830	1,741
GREENSVILLE COUNTY	692	635	599	606	603	576	551	548	518	480	543	566	565	551	545
PRINCE GEORGE COUNTY	2,064	2,544	2,647	2,695	2,727	2,712	2,654	2,573	2,554	2,484	2,716	2,312	2,343	2,278	2,237
SURRY COUNTY	466	526	530	520	522	519	484	478	459	447	412	431	424	410	387
SUSSEX COUNTY	696	633	641	651	645	635	600	599	561	545	539	557	548	541	518
COLONIAL HEIGHTS CITY	958	1,062	1,051	1,047	1,041	1,049	1,085	1,068	1,068	1,034	1,089	1,126	1,108	1,121	1,162
EMPORIA CITY	299	408	393	399	408	403	385	373	364	363	373	400	381	385	374
HOPEWELL CITY	1,686	1,503	1,509	1,523	1,543	1,556	1,590	1,579	1,638	1,629	1,483	1,489	1,418	1,354	1,315
PETERSBURG CITY	2,457	2,396	2,290	2,263	2,307	2,280	2,179	2,132	2,129	2,076	1,890	1,883	1,757	1,708	1,586
PLANNING DISTRICT 20	84,175	78,458	78,856	79,583	81,077	81,075	80,823	80,370	80,401	79,402	76,071	75,822	73,794	72,858	71,691
ISLE OF WIGHT COUNTY	2,019	1,978	2,030	2,088	2,152	2,176	2,177	2,183	2,180	2,162	2,336	2,303	2,240	2,216	2,194
SOUTHAMPTON COUNTY	996	1,115	1,123	1,099	1,084	1,089	1,101	1,086	1,058	1,026	1,062	1,116	1,114	1,099	1,082
CHESAPEAKE CITY	14,290	15,678	16,061	16,243	16,526	16,631	16,618	16,437	16,067	15,790	16,550	16,318	16,191	15,992	15,924
FRANKLIN CITY	594	648	658	633	630	632	625	598	546	503	515	550	509	489	539
NORFOLK CITY	17,626	16,447	15,813	15,886	16,188	16,034	16,005	16,132	17,017	16,942	15,154	15,034	14,379	14,100	13,561
PORTSMOUTH CITY	7,292	6,914	6,795	6,803	6,839	6,876	6,907	7,040	6,990	6,907	5,985	5,730	5,485	5,503	5,338
SUFFOLK CITY	4,244	4,696	4,974	5,198	5,477	5,604	5,733	5,787	5,712	5,717	5,817	5,914	5,849	5,728	5,773
VIRGINIA BEACH CITY	37,114	30,982	31,402	31,633	32,181	32,033	31,657	31,107	30,831	30,355	28,652	28,857	28,027	27,731	27,280
PLANNING DISTRICT 21	33,803	33,717	33,860	34,090	34,650	34,538	34,186	33,670	33,947	34,098	33,784	33,334	32,713	32,084	31,786
JAMES CITY COUNTY	2,829	3,000	3,181	3,293	3,365	3,483	3,470	3,452	3,519	3,505	3,940	4,025	4,099	4,102	4,220
YORK COUNTY	4,002	4,568	4,808	4,922	5,017	4,930	4,869	4,750	4,623	4,465	4,793	4,986	5,003	4,898	4,859
HAMPTON CITY	10,640	10,952	10,727	10,660	10,790	10,593	10,346	10,181	10,345	10,046	9,446	9,459	9,212	8,917	8,669
NEWPORT NEWS CITY	13,975	12,876	12,824	12,894	13,189	13,287	13,249	13,050	13,209	13,877	13,149	12,437	11,955	11,781	11,695
POQUOSON CITY	941	869	888	891	900	881	862	822	787	753	941	953	926	881	848
WILLIAMSBURG CITY	1,416	1,452	1,432	1,430	1,389	1,364	1,390	1,415	1,464	1,452	1,515	1,474	1,518	1,505	1,495
PLANNING DISTRICT 22	2,895	3,354	3,423	3,436	3,515	3,446	3,421	3,332	3,201	3,146	3,075	2,472	2,442	2,363	2,312
ACCOMACK COUNTY	1,999	2,471	2,535	2,552	2,605	2,554	2,515	2,448	2,363	2,319	2,273	1,817	1,793	1,757	1,736
NORTHAMPTON COUNTY	896	883	888	884	910	892	906	884	838	827	802	655	649	606	576
PLANNING DISTRICT 23	117,978	112,175	112,716	113,673	115,727	115,613	115,009	114,040	114,348	113,500	109,855	109,156	106,507	104,942	103,477

DATA SOURCE: The Projections For 1999 Are Projections of the Virginia State Data Center.
The Projections For 2000-2009 Are From The Modified Year 2000 Population By The National Center For Health Statistics.
The Projections For 2010-2013 Are From The Modified Year 2010 Population By The National Center For Health Statistics.

PLANNING DISTRICT 23, THE HAMPTON ROADS PLANNING DISTRICT, IS THE AGGREGATE OF PLANNING DISTRICTS 20 AND 21.

BASIC DEFINITIONS

Recorded Data These refer to vital events that occurred in Virginia regardless of the place of residence of the person experiencing the vital event, often referred to as Place of Occurrence data. Both Virginia and Out-of-State residents are included in the concept.

Residence Data These refer to the Virginia city or county where the mother resided for a birth, where the patient resided for an induced termination of pregnancy or a natural fetal death, or where the deceased resided for a death. The term includes the vital events of Virginia residents regardless of where the event occurred. Most of the methods of presentation in the Report refer to Virginia residents.

Ethnicity and Race Only two ethnic classes are recognized in the data, Hispanic and Non-Hispanic, where the term Hispanic refers to persons who can trace their ancestry in some degree to the peoples of the Iberian Peninsula and the nations of Portugal and Spain. The term Latino is also used for Hispanic. Thus an Hispanic may be of any race as a result of inter-racial unions in the history of the Americas.

Fifteen race codes are currently used in the Virginia vital statistics data. These are White, Black, American Indian, Ten Asian Groups, Other Races, and Unknown. The Asian group has been increased from the five, Chinese, Japanese, Hawaiian, Filipino, and Other Asian and Pacific Islander, to ten in recent years including Asian Indian, Korean, Vietnamese, Guamian, and Samoan.

Currently the race designation used for the pregnancy categories of births and both types of fetal deaths is that of the mother. For deaths, the race is that of the decedent at death. In the case of infant deaths, this may mean that the race of the child could be declared differently at birth and at death.

Live Births A live birth is defined as the complete expulsion or extraction of a product of human conception from its mother, irrespective of the duration of pregnancy, which, after such expulsion or extraction, breathes or shows any other evidence of life such as beating of the heart, pulsation of the umbilical cord, or definite movement of voluntary muscles, whether or not the umbilical cord has been cut or the placenta is attached. (Vital Statistics Laws of Virginia, Chapter 7, Section 32.1-249.7)

With the allowance of multi-race coding beginning half way through the 2012 data collection year, it should be noted that the proportion of vital events involving births has shifted away from the White race category toward Black and other non-White races.

Low Weight Live Births A low weight birth is defined as one in which the birth weight is less than 2,500 grams (5 pounds 8 ounces), regardless of gestation. A very low weight birth is one with a birth weight of less than 1,500 grams (3 pounds 5 ounces).

Non-Marital Births Non-Marital Births are those which occurred to women who were not married to the fathers of the children at any time during the preceding 10 months.

Non-Marital Natural Fetal Deaths/Induced Terminations Non-Marital Natural Fetal Deaths/Induced Terminations are those which occurred to women who were not married to the fathers at the time of the event.

Fetal Death means death prior to the complete expulsion or extraction from its mother of a product of human conception, regardless of the duration of the pregnancy; death is indicated by the fact that after such expulsion or extraction, the fetus does not breathe or show any other evidence of life, such as beating of the heart, pulsation of the umbilical cord, or definite movement of voluntary muscles. (Vital Statistics Laws of Virginia, Chapter 7, Section 32.1-249.2).

Induced Terminations of Pregnancy These are fetal deaths in which the pregnancy has been deliberately terminated with the purpose of producing a nonviable fetus. Molar and ectopic pregnancies are excluded.

Natural Fetal Deaths Formerly called miscarriages; these are fetal deaths that are not induced in order to produce a nonviable fetus. They are also referred to as spontaneous abortions, although they include the terminations of molar and ectopic pregnancies. The term includes the misnomer of still births.

Perinatal Deaths In this Report these are defined as the sum of natural fetal deaths of 28 or more weeks gestation and the deaths of infants under seven days of age. The concept focuses on the critical thirteen-week period at the end of a normal 40-week gestation as well as the first week of life of the newborn. It is used as a result of differing definitions of infant deaths in the world.

Total Infant Deaths These are deaths of children under one year of age, some of whom may have been born in the previous year.

Early Infant Deaths (not a standard term among the states) is the term used in this report to refer to infant deaths under one day of age. Hebdomadal Deaths are deaths under seven days of age, Neonatal Deaths are deaths under 28 days of age, and Postneonatal Deaths are deaths 28 days and over but under one year of age.

Total Deaths Total Deaths include Infant Deaths and Maternal Deaths. Induced Terminations and Natural Fetal Deaths are excluded.

Underlying Cause of Death This is the term by which deaths are classified and listed in the tables, to be distinguished from the immediate and other causes of death listed on the death certificate. It may be defined as (a) the disease or injury which initiated the train of morbid events leading directly to death, or (b) the circumstances of the accident or violence which produced the fatal injury.

Leading Causes of Death These are underlying causes of death considered rankable by the National Center for Health Statistics based on descending numbers of deaths listed for each cause. There are 50 of them in the basic 113-line cause of death list by the NCHS under the Tenth Revision of the International Classification of Diseases Code. There are 45 rankable causes of Natural Fetal Deaths in a suggested 124-line list and 71 rankable causes of Infant Deaths in a suggested 130-line list.

Population Projections The population projections in this Appendix are from the National Center for Health Statistics with the approval of the U.S. Bureau of the Census for the four basic races of White, Black, Asian, and Native American by age, race, and sex for the aggregate State.

Central Tendency of the Data The median is the measure of central tendency generally used in the tables of this Report. It is a positional measure, defined as the value of the observation that divides the distribution of the data into two equal parts, such that 50 percent of the observations are equal to or less than the median and 50 percent equal to or greater than it. It does not indicate the scatter or symmetry of the observed observations around it.

Age-adjusted Death Rates – Age-adjusted death rates are weighted averages of age-specific deaths rates. The weights are the proportion of persons in corresponding age groups based on a standard million population. In this report the standard million US population for the year 2000 is used. The advantage of age-adjusted rates for total deaths compared with unadjusted rates is that they allow for comparisons across jurisdictional, ethnic, and race/sex groups.

Rates Calculations A rate results from the division of one number by another, with the result often multiplied by a multiple of l0 to position one or more digits to the left of the decimal point. The two numbers may be in different units of measurement, as in miles per hour or income per capita. When the two numbers involved are in the same units of measurement, the result may be called a ratio, a relative number, or a pure number. The common unit of measurement has dropped out in the division.

Multiplying by a multiple of 10 yields a result of per 10, per 100, per 1,000, per 10,000, per 100,000, or per 1,000,000. The calculation is simplified by padding the numerator counts with the appropriate number of zeroes before performing the division. The crude birth rate and the unadjusted death rate are stated per 1,000 population. The death rate from a specific cause of death are stated per 100,000 population. The infant death rate is expressed

per 1,000 live births and the maternal death rate per 100,000 live births. When the multiple is 100, the result is called a percentage.

In all of this, it is essential to know the nature of the denominator or divisor, or the base number with which the other number (the numerator) is being compared. Any chart, table of numbers, or narrative calculation should thus clearly indicate the base number with which the comparison is being made. A further caution is to understand that when a set of numbers is being compared with their total that an increase in one of the relatives must be accompanied by a decrease in one or more of the others.

Rates, ratios, and percentages may be compared with each other, but doing so is with danger. In an increasing ratio of the birth rates of two age groups, it may be that the birth rates of both have fallen, with the denominator group rate falling faster than the numerator group rate.

There is also the problem of large variability in small numbers, in which small absolute increases can generate large relative changes. An increase from 2 to 4 is a 100 percent increase, while an increase of 25,000 from 50,000 to 75,000 is only a 50 percent increase. Rates calculated for small jurisdictions or population groups are subject to wide fluctuations or variance.

The percentages and rates may be calculated over different age, race, sex, and other groups. An age-specific rate may be calculated for each age group in a breakdown of all ages. The same is true for race, sex, and other groups. When the groups are reduced in number, the resulting rate will likely be softened.

There are two basic approaches to total pregnancies data and their three components of live births, induced terminations, and natural fetal deaths. The first uses the total projected population, which may be across all ages and include both male and female, or be age or group-specific. The other approach is the fertility rate approach in which the ages 15-44 female population is used as the denominator, even though the numerator may be the total of the events across all ages of the mothers or patients. Both may be expressed per 1,000 or per 100,000 population.

Unadjusted death rates for any group use the total population of the group as the denominator value, with the rate expressed per 1,000, or per 100,000 for the younger age groups of teenagers. Death rates for specific causes of death are per 100,000 population.